

DEPARTMENT OF COMMERCE
BUREAU OF NAVIGATION

FIFTY-FIFTH ANNUAL LIST OF
MERCHANT VESSELS OF THE UNITED STATES

WITH OFFICIAL NUMBERS AND SIGNAL LETTERS

AND

LISTS OF VESSELS BELONGING TO THE UNITED STATES GOVERNMENT

WITH DISTINGUISHING SIGNALS

FOR THE YEAR ENDED JUNE 30

1923



PRICE, \$1.25

Sold only by the Superintendent of Documents, Government Printing Office
Washington, D. C.

WASHINGTON
GOVERNMENT PRINTING OFFICE
1923

CONTENTS.

	Page.
Part I. Steam vessels, alphabetically arranged	1
Part II. Motor vessels, alphabetically arranged	129
Part III. Sailing vessels, alphabetically arranged	307
Part IIIa. Unrigged vessels, alphabetically arranged	355
Index to compound names (Parts I, II, III and IIIa).....	426
Part IV. Loss of American merchant vessels and yachts	443
Abandoned, sold to aliens, sold to United States, etc.....	452
Seagoing merchant steam vessels of 500 gross tons and over, fitted for burning oil fuel.....	460
American merchant vessels of 500 gross tons and over equipped for carrying petroleum in bulk.....	483
Vessels of the United States measured under Panama and Suez Canal rules	490
Part V. Government vessels	517
United States Navy	519
United States Army—	
Quartermaster Corps.....	532
Engineer Corps.....	536
Ordnance Department.....	551
Treasury Department—	
Public Health Service.....	552
Coast Guard.....	554
Department of Commerce—	
Bureau of Lighthouses.....	556
Coast and Geodetic Survey.....	558
Bureau of Fisheries.....	558
Bureau of Navigation.....	559
Department of Labor—	
Bureau of Immigration	559
Interior Department—	
Reclamation Service.....	559
Vessels owned and employed by the Panama Canal or the Panama Railroad Co.....	560
Appendix: Seized German vessels, alphabetically arranged under their new names	564
List of Vessels of the Philippine Islands.....	567

LETTER OF TRANSMITTAL.

DEPARTMENT OF COMMERCE,
BUREAU OF NAVIGATION,
Washington, D. C., July 18, 1923.

SIR: In compliance with the provisions of the act of Congress approved July 5, 1884, establishing the Bureau of Navigation, and directing the Commissioner of Navigation to "annually prepare and publish a list of vessels of the United States belonging to the commercial marine, specifying the official number, signal letters, name, rig, tonnage, home port, and place and date of building of every vessel, distinguishing in such list sailing vessels from such as may be propelled by steam, gas, or other motive power," the fifty-fifth annual list of such vessels is herewith submitted, it being the fortieth annual list prepared by the Bureau of Navigation, and bringing the record of the merchant vessels of the United States down to June 30, 1923.

This volume contains the names of vessels, classed as follows:

- Steam vessels. (Part I.)
- Motor vessels. (Part II.)
- Sailing vessels. (Part III.)
- Unrigged vessels. (Part IIIa.)
- Index to compound names. (Parts I, II, III, and IIIa.)

Vessels lost, abandoned, sold to aliens, etc.; Seagoing merchant steam vessels of 500 gross tons and over fitted for burning fuel oil; American merchant vessels of 500 gross tons and over equipped for carrying petroleum in bulk; List of vessels of the United States measured under Panama and Suez Canal rules; Government vessels measured under Panama Canal rules. (Part IV.)

Government vessels: Vessels belonging to the Navy; the Quartermaster Corps, the Engineer Corps, and the Ordnance Department, United States Army; the Coast Guard; the Public Health Service; the Bureau of Lighthouses; the Coast and Geodetic Survey; the Bureau of Fisheries; the Bureau of Navigation; the Bureau of Immigration; the Reclamation Service; and the Panama Canal. (Part V.)

The information relating to merchant vessels is arranged as follows:

1. Official number of the vessel.
2. Signal letters.
3. Rig.
4. Name.
5. Tonnage (*gross and net*).
6. Register dimensions (*length, breadth, and depth*).
7. Service, of steam and motor vessels.
8. Crew, excluding master.
9. Indicated horsepower.
10. Year of building.
11. Place of building.
12. Home port (*where permanent document issues*).

Signal letters are assigned to seagoing vessels of the United States, and, upon application made through a collector of customs, they will be granted to yachts, and, in particular cases, to other vessels, if necessary. Such letters are requisite in order to afford the means of recognition by signals at sea.

A supplement to this volume, being Part VI, has been prepared, designed especially for the use of signal stations and of masters of seagoing vessels classed as follows and having distinguishing signal letters:

Seagoing vessels of the United States; yachts; vessels belonging to the Navy; the Quartermaster Corps and Engineer Corps, United States Army; the Coast Guard; the Bureau of Lighthouses; the Coast and Geodetic Survey; and the Bureau of Fisheries.

Respectfully,

D. B. CARSON, *Commissioner.*

To Hon. HERBERT HOOVER,
Secretary of Commerce.

ORIGINAL PLAN FOLLOWED IN AWARDING OFFICIAL NUMBERS.

Rigged Vessels.			Unrigged Vessels.		
Letter.	Original numbers.	New numbers.	Letter.	Original numbers.	New numbers
A.....	1- 1999	105000-109999	A.....	29000-30999	
B.....	2000- 3999	160000-169999	B.....	31000-32999	
C.....	4000- 5999	125000-129999	C.....	33000-34999	
D.....	6000- 6999	157000-159999	D.....	35000-35999	
E.....	7000- 8999	135000-139999	E.....	36000-36999	
F.....	9000- 9999	120000-124999	F.....	37000-38999	
G.....	10000-10999	85000- 89999	G.....	39000-41999	
H.....	11000-11999	95000- 99999	H.....	42000-43999	
I.....	12000-12499	100000-104999	I.....	44000-44999	
J.....	12500-13999	75000- 79999	J.....	45000-46999	
K.....	14000-14499	161000-161499	K.....	47000-47999	
L.....	14500-15999	140000-144999	L.....	48000-49999	
M.....	16000-17999	90000- 94999	M.....	50000-51999	
N.....	18000-18799	130000-134999	N.....	52000-52999	67000
O.....	18900-19499	155000-156999	O.....	53000-53999	
P.....	19500-20499	150000-154999	P.....	54000-54999	
Q.....	20500-20999		Q.....	55000-55999	
R.....	21000-21999	110000-114999	R.....	56000-56999	
S.....	22000-23999	115000-119999	S.....	57000-58999	
T.....	24000-24999	145000-149999	T.....	59000-59999	
U.....	25000-25499		U.....	60000-60999	
V.....	25500-25999	161500-161999	V.....	61000-61999	
W.....	26000-26999	80000- 84999	W.....	62000-64999	
X.....	27000-27499		X.....	64500-64999	
Y.....	27500-27999		Y.....	65000-65999	
Z.....	28000-28999		Z.....	66000-66999	

PLAN ADOPTED JULY 1, 1903.

Rigged Vessels.		Unrigged Vessels.	
Letter.	New number.	Letter.	New number.
A to Z.....	200000	A to Z.....	162000

STATUTORY LENGTH, BREADTH, DEPTH, AND HEIGHT OF VESSELS.

REVISED STATUTES, SECTION 4150.

The registry of every vessel shall express her length and breadth, together with her depth and the height under the third or spar deck, which shall be ascertained in the following manner: The tonnage deck, in vessels having three or more decks to the hull, shall be the second deck from below; in all other cases the upper deck of the hull is to be the tonnage deck. The length from the fore part of the outer planking on the side of the stem to the after part of the main stern-post of screw steamers and to the after part of the rudder-post of all other vessels measured on the top of the tonnage deck shall be accounted the vessel's length. The breadth of the broadest part on the outside of the vessel shall be accounted the vessel's breadth of beam. A measure from the underside of the tonnage-deck plank, amidships, to the ceiling of the hold (average thickness), shall be accounted the depth of hold. If the vessel has a third deck, then the height from the top of the tonnage-deck plank to the underside of the upper-deck plank shall be accounted as the height under the spar deck. All measurements to be taken in feet and fractions of feet, and all fractions of feet shall be expressed in decimals.

PART I.

ALPHABETICAL LIST

OF

MERCHANT STEAM VESSELS OF THE UNITED STATES.

1923.

ALPHABETICAL LIST

OF

MERCHANT STEAM VESSELS OF THE UNITED STATES.

[Steel vessels in SMALL CAPITALS, iron vessels in *italics*.]

ABBREVIATIONS:

St. s.—steam screw.
St. p.—steam side-wheel.

*St. p.—steam stern-wheel.
St. o.—steam catamaran.

y.—yacht.
⊙—equipped with wireless apparatus.

Abbreviations for service column.—Pas, passenger; Frt, freight; Tow, towing; Fer, ferry; Cbl, cable; Cnl, canal; Cod, cod or mackerel; Ctl, cattle Drg., dredge; Elr, elevator; Frb., fire boat; Fah., fishing; Lgt., lighter; Msc, miscellaneous; Oys., oyster; Ptl., patrol; Pld., pile driver; Plt., pilot boat; Pol., police boat; Prs., prospecting; Rct., recruiting ship; Ref., refrigerator ship; Spg., sponge; Tst, torpedo testing; Ten., tender; Tnk., tanker; Wat., water boat; Wid., welding; Whl., whaling; Wrk., wrecking; Yet., yacht.

†—classified by American Bureau of Shipping. "Rebuilt," followed by year, indicates that year of original building is unknown.

Official No.	Signal letters.	Rlg.	Name of vessel.	Gross tonnage.	Net tonnage.	Length.	Breadth.	Depth.	Service.	Crew.	Indicated horsepower.	When built.	Where built.	Home port (where permanent document issues).
A.														
213489		St. s.	A-1.....	14	9	62.2	9.6	4.2	Pas.	1	150	1915	Tacoma, Wash.....	Tacoma, Wash.
201921		St. o.	A. BALDWIN.....	199	127.0	58.9	7.5	5.5	Fer.	11	280	1905	Jeffersonville, Ind.....	New Orleans, La.
107480		St. s.	A. Foster.....	93	85	79.5	24.0	5.5	Frt.	4	54	1899	Freemont, Ohio.....	Sandusky, Ohio.
214180		St. e.	A. Gallagher.....	10	7	53.7	11.4	4.2	Fer.	2	50	1916	Pittsburgh, Pa.....	Pittsburgh, Pa.
207074		St. s.	A. A. AUGUSTUS.....†	6,399	4,869	504.0	54.0	30.0	Frt.	22	1,760	1909	Lorain, Ohio.....	Cleveland, Ohio.
105938		St. s.	A. A. Bellinger.....	14	7	43.6	12.2	6.0	Tow.	1	6	1880	Buffalo, N. Y.....	Buffalo, N. Y.
220746	MBSF	St. s.	A. A. Daugherty.....⊙	3,518	2,668	299.5	49.3	31.2	Tnk.	29	1,450	1920	Orange, Tex.....	Port Arthur, Tex.
209623		St. s.	A. B. Carpenter.....	141	82	97.8	23.8	9.0	Fsh.	2	250	1912	Windsor, Wash.....	Seattle, Wash.
107037		St. s.	A. B. Covington.....	71	33	65.5	18.1	8.1	Tow.	5	225	1893	Washington, N. C.....	Baltimore, Md.
216298		*St. p.	A. B. Sheets.....	173	112	120.5	26.0	4.0	Tow.	13	400	1918	Dravosburg, Pa.....	Pittsburgh, Pa.
215979	LJQM	St. s.	A. O. BEDFORD.....⊙	9,485	5,899	500.0	68.0	28.0	Tnk.	49	3,200	1918	San Francisco, Cal.....	New York, N. Y.
111345		*St. p.	A. O. Ingersoll, Jr.....	128	128	119.0	27.1	6.6	Tow.	11	750	1901	Higginsport, Ohio.....	Cincinnati, Ohio.
106518		St. s.	A. G. Rose.....	150	75	100.0	22.0	9.6	Tow.	17	380	1888	Philadelphia, Pa.....	Baltimore, Md.
211083	LKPD	St. s.	A. D. MACTIER.....†	1,899	1,141	244.0	43.0	18.3	Frt.	25	1,000	1913	Wyandotte, Mich.....	Ogdensburg, N. Y.
218158		St. s.	A. D. MacGill.....	103	100	104.5	29.5	8.7	Frt.	6	2	1919	Milford, Del.....	Bridgport, Conn.
205126		St. s.	A. E. NETTLETON.....	6,280	5,006	525.0	55.3	32.0	Frt.	22	1,800	1908	Wyandotte, Mich.....	Oswego, N. Y.
105786		St. p.	A. F. Beach.....	173	120	88.0	43.0	9.2	Fer.	5	200	1878	Athens, N. Y.....	Albany, N. Y.
200333		St. s.	A. F. HARVEY.....	4,111	3,005	428.0	50.0	28.0	Frt.	23	1,400	1903	Superior, Wis.....	Duluth, Minn.
157374		St. s.	A. F. Marrell.....	81	15	54.6	13.9	5.5	Oys.	4	35	1803	South Norwalk, Conn.....	Perth Amboy, N. J.
203303		St. s.	A. G. Bigelow.....	40	27	74.0	20.4	6.0	Tow.	0	254	1906	Saranton, Miss.....	Norfolk, Va.
209585		St. s.	A. G. Prentiss.....	45	25	68.8	17.2	7.3	Tow.	5	150	1912	Kennabunk, Me.....	Portland, Me.
150223		St. s.	A. H. Hanscom.....	54	27	68.7	17.5	8.1	Tow.	7	250	1881	Brooklyn, N. Y.....	Albany, N. Y.
107798		St. s.	A. H. Payson.....	163	92	109.5	24.0	12.0	Tow.	6	800	1902	Oakland, Cal.....	San Francisco, Calif
222872		St. s.	A. H. Pitt.....	52	35	69.8	18.0	8.5	Tow.	8	110	1923	Manitowoc, Wis.....	Milwaukee, Wis.
81612		St. s.	A. L. Bisso.....	434	295	134.5	26.1	6.2	Tow.	20	1,600	1899	Philadelphia, Pa.....	New Orleans, La.
220373	MGBR	St. s.	A. L. KENT.....†⊙	5,849	3,664	394.1	55.1	31.0	Frt.	37	2,200	1920	Bath, Mo.....	Boston, Mass.
206360		St. s.	A. L. Page.....	94	67	99.6	22.7	6.2	Frt.	8	200	1909	Crittendon, Va.....	New York, N. Y.
218729	LSJT	St. s.	A. L. WALKER.....⊙	427	187	142.0	27.0	14.8	Tow.	21	850	1919	Superior, Wis.....	Wilmington, Del.
207504		St. s.	A. M. BYERS.....†⊙	6,364	4,841	504.0	54.0	30.0	Frt.	22	1,760	1910	Cleveland, Ohio.....	Cleveland, Ohio.
107830		St. o.	A. M. HALLIDAY.....†⊙	207	207	121.0	59.0	7.7	Fer.	9	450	1903	Jeffersonville, Ind.....	New Orleans, La.
203714		St. s.	A. M. SCOTT.....	108	108	150.9	26.0	5.8	Tow.	14	500	1906	Charleston, W. Va.....	St. Louis, Mo.
105021		St. s.	A. M. Smith.....	37	18	69.4	10.5	6.4	Tow.	5	150	1871	Philadelphia, Pa.....	Hartford, Conn.
222326		*St. p.	A. O. ACKARD.....	364	290	147.5	33.4	5.2	Tow.	10	750	1922	Ambridge, Pa.....	Pittsburgh, Pa.
203726		*St. p.	A. R. Budd.....	149	149	145.2	26.7	5.2	Tow.	12	410	1906	Marletta, Ohio.....	Do.
95553		St. s.	A. S. Sherman.....	75	41	71.0	19.6	8.4	Tow.	5	92	1879	Communipaw, N. J.....	Albany, N. Y.
204864		St. s.	A. T. KINNEY.....†	6,328	4,696	504.0	54.0	26.9	Frt.	22	1,800	1908	Bay City, Mich.....	Cleveland, Ohio.
105145		St. s.	A. T. Serrell.....	71	48	78.7	17.2	7.0	Fsh.	27	140	1871	Bordentown, N. J.....	Newport, R. I.
163025		St. s.	A. W. Colton.....	92	48	81.0	18.0	10.0	Tow.	8	325	1881	Buffalo, N. Y.....	Duluth, Minn.
209271		St. e.	A. W. Luobko.....	52	35	61.7	15.0	8.1	Fsh.	3	60	1911	Sturgeon Bay, Wis.....	Marquette, Mich.
107267		St. s.	A. W. OSBORNE.....†	3,826	2,630	403.0	48.0	24.3	Frt.	22	1,425	1897	Cleveland, Ohio.....	Cleveland, Ohio.
127426		St. s.	A. E. R. SCHNEIDER.....⊙	0,874	5,288	542.4	50.2	28.7	Frt.	32	1,750	1900	West Superior, Wis.....	Do.
211345	LDBR	St. s.	A. Brooke Taylor.....	295	159	146.0	23.3	11.0	Fsh.	28	500	1913	Wilmington, Del.....	Reedville, Va.
212338		St. s.	A. and M. Link.....	18	12	45.0	13.5	5.5	Fsh.	3	50	1914	Charlevoix, Mich.....	Grand Haven, Mich.

† Formerly *st. p. Sam Barnum.
 † (a) Robt. Taylor.
 † Formerly st. p. (b) W. T. Smoot.
 † *St. p. Convoy.
 † Formerly st. s. Margaret.

† Formerly st. s. Wisconsin.
 † Formerly st. s. Dexter K. Cole.
 † Formerly st. s. (a) Pontiac.
 † (b) Ed. F. Murray.
 † Formerly st. s. Mabel Virginia.
 † Formerly st. s. Kiton.

† Formerly st. s. (a) Hattie M. Spraker.
 † (b) N. Y. Central Ltg. Co. No. 6.
 † (c) New York Central No. 6.
 † (d) P. O'Florden.
 † Formerly st. s. Caldera.
 † Formerly st. s. Andrew Carnegie.
 † Formerly st. s. Charles R. Van Hise.

MERCHANT STEAM VESSELS OF THE UNITED STATES—Continued.

Official No.	Signal letters.	Rtg.	Name of vessel.	Gross tonnage.	Net tonnage.	Length.	Breadth.	Depth.	Service.	Crew.	Indicated horsepower.	When built.	Where built.	Home port (where permanent document issues).
212612	LDRJ	St. s.	ABANGAREZ	4,555	2,752	378.8	50.3	32.2	Pas.	92	3,650	1909	Belfast, Ireland.	New York, N. Y.
217850	LQPN	St. s.	Abbeville	2,542	1,531	267.3	46.0	23.0	Frt.	40	1,400	1919	Madisonville, La.	New Orleans, La.
208852	LCJS	St. s.	ABERDEEN	116	59	85.0	19.0	11.5	Whl.	10	370	1912	Seattle, Wash.	Seattle, Wash.
219477	LVIH	St. s.	ABERDEEN	6,076	3,729	401.4	53.2	31.9	Frt.	48	2,800	1920	Vancouver, Wash.	Portland, Ore.
217063	LNHK	St. s.	Aberdeen	2,917	1,708	273.0	49.1	25.0	Frt.	48	1,400	1918	Aberdeen, Wash.	Seattle, Wash.
217886	LSNG	St. s.	ABLANSER	3,545	2,174	324.0	46.2	25.0	Frt.	37	1,500	1919	Newark, N. J.	Newark, N. J.
204588		St. s.	ABNER O. HARDING	98	34	74.0	20.0	11.6	Tow.	7	1,000	1907	Chicago, Ill.	Duluth, Minn.
218801	LSPD	St. s.	ABRAHAM LINCOLN	7,660	4,867	439.6	60.2	33.7	Frt.	9	3,260	1919	Gloucester City, N. J.	Philadelphia, Pa.
105946		St. s.	Abraham P. Skidmore	73	26	81.0	18.4	8.3	Tow.	7	500	1880	Kingston, N. Y.	New York, N. Y.
200103		St. s.	ABRAM S. HEWITT	223	161	110.0	24.4	12.6	Frb.	8	500	1903	Camden, N. J.	Do.
217381	LPGJ	St. s.	ABRON	4,870	3,010	386.8	52.2	27.4	Frt.	90	3,500	1918	Arlington, N. Y.	Do.
215956	LQR	St. s.	ABSAKOKA	5,841	4,027	409.6	54.1	27.1	Frt.	45	2,500	1918	Seattle, Wash.	Seattle, Wash.
218513	LMBJ	St. s.	ABSECON	3,372	1,929	318.5	49.5	24.2	Frt.	36	1,800	1918	Camden, N. J.	New York, N. Y.
218445	LKVM	St. s.	ACCOMAC	5,274	3,213	410.0	54.4	27.2	Frt.	45	3,000	1918	Los Angeles, Calif.	Los Angeles, Calif.
218975	LTCD	St. s.	ACR	120	81	141.2	16.4	8.0	Fsh.	12	300	1899	Portland, Ore.	Seattle, Wash.
216077		St. s.	Ackerman Brothers	147	100	93.3	27.7	8.1	Frt.	8	250	1918	Tottonville, N. Y.	New York, N. Y.
107622	KQPF	St. s.	Acme	416	269	164.0	34.0	11.5	Frt.	19	400	1901	Alameda, Calif.	San Francisco, Calif.
214173	LOCM	St. s.	ACME	6,878	4,304	435.0	56.0	32.0	Tnk.	38	3,000	1916	San Francisco, Calif.	New York, N. Y.
217386	LPGM	St. s.	Acreing	2,565	1,575	267.3	46.0	23.6	Frt.	36	1,400	1918	Kearny, N. J.	Newark, N. J.
106586		St. a.	Active	77	58	64.8	16.8	5.7	Fah.	5	90	1888	Port Jefferson, N. Y.	New York, N. Y.
106912		St. a.	Active	60	30	69.0	18.0	8.5	Tow.	7	250	1892	Philadelphia, Pa.	Philadelphia, Pa.
107448		St. s.	Active	57	34	73.8	18.1	7.5	Tow.	6	151	1899	Tacoma, Wash.	Seattle, Wash.
218339	LSWF	St. s.	Active	177	30	95.5	24.7	12.2	Tow.	12	450	1919	Sturgeon Bay, Wis.	New York, N. Y.
217700	LQGH	St. s.	Aculeo	2,594	1,523	267.5	46.4	23.9	Frt.	41	1,400	1919	Portland, Ore.	Portland, Ore.
107583		St. s.	Ada	35	23	54.7	16.0	7.1	Tow.	3	110	1900	Madison, Md.	Baltimore, Md.
205239		St. s.	ADAM E. CORNELIUS	4,900	3,736	420.0	52.0	24.0	Frt.	21	1,800	1908	St. Clair, Mich.	Buffalo, N. Y.
106356		St. s.	Addie V.	21	11	57.7	14.5	5.8	Oys.	2	35	1885	Bayville, N. Y.	Bridgeport, Conn.
212703		St. s.	Addie VII.	59	38	52.0	18.6	6.6	Tow.	3	(†)	(†)		Newark, N. J.
6822		St. a.	Adelaide	184	125	117.6	18.6	9.2	Fsh.	28	300	1874	Noank, Conn.	Reedville, Va.
214448		St. p.	Adeline	45	45	101.0	18.4	3.0	Tow.	8	100	1916	Knoxville, Tenn.	Chattanooga, Tenn.
161939		St. p.	Adeline	70	47	110.0	14.0	7.3	Pas.	7	400	1903	New York, N. Y.	New York, N. Y.
107230		St. p.	Adirondack	3,644	2,848	388.2	50.0	12.1	Pas.	100	4,000	1896	Brooklyn, N. Y.	Do.
105906		St. a.	Admiral	107	63	80.0	22.5	8.2	Frt.	4	358	1880	Do.	Do.
221069	MCLH	St. s.	ADLER	523	221	129.1	30.3	17.2	Tow.	20	1,400	1921	Pensacola, Fla.	New Orleans, La.
106912	KLPM	St. s.	Admiral	123	83	117.7	19.1	9.9	Fer.	5	350	1892	Providence, R. I.	Rouses Point, N. Y.
110462		St. s.	Admiral	71	48	72.0	18.9	8.6	Tow.	5	250	1881	Newburgh, N. Y.	New York, N. Y.
203450		St. p.	Admiral	49	31	76.2	23.6	4.0	Pld.	5	75	1906	Wabasha, Minn.	Des Moines, Iowa.
222034		St. s.	Admiral	13	9	33.0	13.6	4.0	Pas.	3	65	1906	Camden, N. J.	Rockland, Me.
107347		St. s.	Admiral Dewey	125	55	116.0	21.0	8.8	Tow.	13	150	1898	Jacksonville, Fla.	Jacksonville, Fla.
107417	KNRS	St. s.	ADMIRAL DEWEY	2,104	1,336	280.0	36.1	22.7	Pas.	60	2,500	1898	Philadelphia, Pa.	Tacoma, Wash.
107522		St. s.	ADMIRAL DEWEY	152	103	95.7	21.0	11.5	Tow.	7	900	1900	Port Richmond, N. Y.	New York, N. Y.
3904	KRGO	St. s.	ADMIRAL EVANS	2,140	1,278	253.1	38.4	22.8	Pas.	45	2,000	1901	Toledo, Ohio	Tacoma, Wash.
107425	KNW	St. s.	ADMIRAL FARRAOUT	2,141	1,361	280.0	36.1	22.7	Pas.	61	2,560	1898	Philadelphia, Pa.	Do.
116811	KNJF	St. s.	ADMIRAL FISKE	2,432	1,450	290.0	38.1	19.6	Pas.	65	1,800	1893	San Francisco, Calif.	Do.
211420	LDOB	St. s.	ADMIRAL GOODRICH	1,419	836	224.4	41.0	16.6	Pas.	31	1,250	1913	Do.	Do.
205044	KWN	St. s.	ADMIRAL NICHOLSON	678	434	141.0	27.2	18.0	Frt.	21	350	1908	Seattle, Wash.	Do.
167550	KPMF	St. s.	Admiral Rodman	1,101	837	175.0	36.0	14.7	Frt.	19	400	1899	Fairhaven, Cal.	Do.
117110	KRLV	St. s.	ADMIRAL ROGERS	2,277	1,350	270.1	40.1	17.3	Frt.	31	2,000	1902	San Francisco, Calif.	Do.
107423	KNSQ	St. s.	ADMIRAL SCHLEY	2,104	1,336	280.0	36.1	22.7	Pas.	63	2,560	1898	Philadelphia, Pa.	Do.
203123	LFRV	St. s.	ADMIRAL SERRÉ	2,446	1,866	242.0	43.0	26.5	Frt.	28	1,200	1906	Cleveland, Ohio	Do.
81788	KROF	St. s.	ADMIRAL WATSON	2,009	1,255	253.1	38.4	22.8	Pas.	64	2,000	1902	Toledo, Ohio	Do.
107742		St. a.	Adonis	40	27	57.7	17.2	6.9	Tow.	4	110	1901	Athens, N. Y.	Salem, Mass.
125477		St. s.	Adonis	193	113	145.0	21.5	8.0	Tow.	6	200	1875	Philadelphia, Pa.	Philadelphia, Pa.
220087	LWPK	St. s.	Adria	3,132	1,902	272.8	49.3	25.6	Frt.	36	1,400	1919	Aberdeen, Wash.	Seattle, Wash.
212089	LKPF	St. s.	ADRIAN ISELIN	2,010	1,229	244.0	43.0	20.5	Frt.	28	1,000	1914	Wyandotte, Mich.	Ogdensburg, N. Y.
204810		St. s.	ADRIATIC	113	76	78.0	20.0	10.0	Tow.	7	300	1907	Philadelphia, Pa.	Philadelphia, Pa.
203726		St. s.	ADRIATIC	4,658	3,391	420.0	52.0	28.0	Frt.	20	1,500	1907	Loral, Ohio	Cleveland, Ohio
155377		St. s.	Adroit	92	63	94.0	23.2	6.3	Fah.	27	120	1900	Pocomoke City, Md.	Wilmington, N. C.
204622	KWJD	St. y.	ADROIT	147	100	138.8	15.5	10.3	Yot.	10	2,000	1907	New York, N. Y.	New York, N. Y.
106145	KBDJ	St. s.	ADVANCE	2,458	1,481	295.0	38.4	23.4	Pas.	68	1,600	1883	Chester, Pa.	Portland, Me.
107499		St. s.	ADVANCE	54	36	69.0	18.8	6.1	Pas.	4	110	1899	Paulsbo, Wash.	Tacoma, Wash.
107763		St. p.	ADVANCE	98	80	120.0	23.0	4.0	Tow.	14	500	1902	Dubuque, Iowa	St. Louis, Mo.
204938		St. s.	ADVANCE	19	13	39.2	12.6	4.0	Tow.	1	100	1907	Hogulani, Wash.	Seattle, Wash.
211811		St. p.	ADVANCE	77	77	100.0	18.0	4.0	Tow.	6	224	1913	Paducah, Ky.	Louisville, Ky.
217721	LQHF	St. s.	ADWAY	2,637	1,529	267.8	46.5	23.9	Frt.	42	1,400	1918	Seattle, Wash.	Seattle, Wash.
120730		St. s.	AELIUS	14	7	55.0	8.7	4.3	Pas.	6	30	1888	City Island, N. Y.	Chicago, Ill.
217432	LPKF	St. s.	Adley	2,383	1,419	267.1	46.5	24.0	Frt.	44	1,400	1918	Seattle, Wash.	Seattle, Wash.
218681	LSGP	St. s.	AEVL	5,753	3,562	390.0	54.2	27.6	Frt.	43	2,500	1919	Hog Island, Pa.	Philadelphia, Pa.
219225	LTQG	St. s.	AFVOMBRIA	5,690	3,453	390.0	54.2	27.8	Frt.	43	2,500	1919	Do.	Do.
217577	LPVD	St. s.	Afrania	2,594	1,523	267.5	40.4	23.9	Frt.	46	1,400	1919	Portland, Ore.	Portland, Ore.

1 Formerly British st. s. Abangares.

2 Formerly st. s. Daisy.

3 Formerly st. s. Veltbra.

4 Formerly st. s. Mudon.

5 Formerly st. s. Robert Burnett.

6 Formerly st. s. Buckman.

7 Formerly st. s. Bonator.

8 Formerly st. s. Arolline.

9 Formerly st. s. Northland.

10 Formerly st. s. Despatch.

11 Formerly st. s. Spokane.

12 Formerly st. s. Ogdenburg.

13 Formerly st. s. Watson.

14 Formerly st. s. Olive Branch.

15 Formerly st. y. Wincheater.

16 Formerly st. p. Annie Russell.

17 Formerly st. y. Floss.

† Unknown.

MERCHANT STEAM VESSELS OF THE UNITED STATES—Continued.

Official No.	Signal letters.	Rig.	Name of vessel.	Gross tonnage.	Net tonnage.	Length.	Breadth.	Depth.	Service.	Crew.	Indicated horsepower.	When built.	Where built.	Home port (where permanent document issues).
217578	LPVF	St. s.	Agarita.....	2,594	1,523	267.5	46.4	23.9	Frt.	46	1,400	1919	Portland, Ore.	Portland, Ore.
216996	LNDF	St. s.	AGAWAM.....	3,232	1,958	324.0	46.2	25.0	Frt.	43	1,600	1918	Newark, N. J.	Newark, N. J.
6965		St. s.	Agnes.....	54	28	73.5	18.5	7.5	Tow.	4	75	1878	Brooklyn, N. Y.	New York, N. Y.
202288		St. s.	Agnes.....	23	15	58.0	14.0	4.6	Tow.	4	180	1905	Hoquiam, Wash.	Seattle, Wash.
210948	ICTG	St. s.	AGNES DOLLAR.....	1,753	1,256	221.5	40.0	22.6	Frt.	27	900	1913	Long Beach, Calif.	San Francisco, Calif.
218307	LSVD	St. s.	Agnes A. Moran.....	176	29	35.5	24.7	12.2	Tow.	12	450	1919	Manitowoc, Wis.	New York, N. Y.
204784		St. s.	Agusta.....	22	16	45.4	12.7	6.0	Fsh.	4	18	1907	Manitowoc, Wis.	Milwaukee, Wis.
221354	MOVD	St. s.	AGWIBAY.....	7,982	4,938	468.3	62.7	32.0	Tnk.	37	2,200	1921	Quincy, Mass.	New York, N. Y.
217194	LNQR	St. s.	AGWIDALE.....	5,080	3,678	370.0	53.0	32.0	Frt.	32	2,300	1918	Newport News, Va.	Do.
221244	MCSJ	St. s.	AGWILAYRE.....	8,802	5,522	480.5	66.0	36.8	Tnk.	45	3,300	1921	Chester, Pa.	Do.
221002	MCJP	St. s.	AGWILARE.....	8,013	5,021	468.3	62.7	32.0	Tnk.	42	3,200	1921	Sparrows Point, Md.	Do.
220910	MOFK	St. s.	AGWILARS.....	6,771	4,143	429.3	59.2	33.2	Tnk.	40	3,300	1920	Chester, Pa.	Do.
221612	MDFH	St. s.	AGWIMEX.....	8,802	5,522	480.5	66.0	36.8	Tnk.	45	3,300	1921	Do.	Do.
220366	MBCS	St. s.	AGWIMOON.....	6,784	4,207	429.3	59.2	33.0	Tnk.	43	3,400	1920	Do.	Do.
221491	MDNL	St. s.	AGWIPOND.....	8,024	5,029	468.3	62.7	32.0	Tnk.	42	3,200	1921	Sparrows Point, Md.	Do.
220908	MOFH	St. s.	AGWISEA.....	8,013	5,021	468.3	62.7	32.0	Frt.	42	3,200	1920	Do.	Do.
221092	MCQP	St. s.	AGWISMITH.....	10,398	8,058	499.0	68.1	29.3	Tnk.	38	3,000	1921	Newport News, Va.	Do.
217530	LPBO	St. s.	AGWISTONE.....	4,661	2,921	370.0	53.1	27.0	Frt.	29	2,700	1919	Do.	Do.
220298	LWVK	St. s.	AGWESTAR.....	6,781	4,207	429.3	59.2	33.4	Tnk.	36	2,700	1920	Chester, Pa.	Do.
220911	MOFL	St. s.	AGWISUN.....	6,771	4,143	429.3	59.2	33.2	Tnk.	43	3,300	1921	Do.	Do.
217697	LQGO	St. s.	AGWORLD.....	2,594	1,523	267.5	46.4	23.9	Frt.	39	1,400	1919	Portland, Ore.	Portland, Ore.
150262		St. s.	Alaba.....	37	18	80.0	12.9	5.8	Frt.	4	200	1852	Bristol, R. I.	Cape Vincent, N. Y.
217281	LNVT	St. s.	Alken.....	2,537	1,501	266.9	46.1	24.2	Frt.	47	1,400	1918	Aberdeen, Wash.	Seattle, Wash.
107206	KMNT	St. y.	ALKEN.....	151	71	119.0	20.0	10.2	Yct.	2	300	1896	Chester, Pa.	New York, N. Y.
217356	LPFG	St. s.	Almwell.....	2,673	1,507	266.6	46.2	23.9	Frt.	42	1,400	1918	Vancouver, Wash.	Portland, Ore.
205085		St. s.	ALAX.....	175	71	103.0	22.0	12.5	Frt.	8	600	1908	Seattle, Wash.	San Francisco, Calif.
218624	LSFB	St. s.	ALAX.....	356	197	133.8	24.7	10.8	Frt.	6	500	1919	South Portland, Me.	Portland, Me.
210992	LCN	St. s.	Alkutan.....	266	118	103.0	21.4	9.2	Fsh.	21	350	1913	North Bend, Ore.	Portland, Ore.
221027	MOKF	St. s.	ALAM.....	5,976	3,700	400.7	54.2	30.2	Frt.	45	3,000	1921	Harriman, Pa.	Philadelphia, Pa.
106995		St. s.	ALABAMA.....	1,938	1,370	293.8	54.0	16.0	Pas.	51	3,400	1833	Sparrows Point, Md.	Baltimore, Md.
130907	KQRJ	St. s.	ALABAMA.....	2,801	2,173	294.0	42.3	23.2	Tnk.	28	1,150	1901	Chicago, Ill.	Port Arthur, Tex.
207138		St. p.	ALABAMA.....	2,626	1,684	250.0	45.5	26.1	Pas.	24	2,000	1910	Manitowoc, Wis.	Duluth, Minn.
210741		St. p.	ALABAMA.....	259	259	170.0	32.0	6.0	Pas.	45	230	1912	Poift Pleasant, W. Va.	St. Louis, Mo.
21281		St. p.	ALABAMA.....	34	24	36.5	15.6	3.5	Frt.	0	24	1913	Ivanhoe, N. C.	Wilmington, N. C.
214376		St. s.	ALABAMA.....	98	51	71.0	20.0	12.5	Tow.	2	750	1916	Cleveland, Ohio.	Duluth, Minn.
220484	MBOS	St. s.	ALADDIN.....	336	197	127.0	25.1	13.3	Tow.	12	700	1920	Baltimore, Md.	Baltimore, Md.
221109	MONL	St. s.	ALADDIN.....	6,882	4,223	435.6	56.2	33.6	Tnk.	37	2,600	1921	Sparrows Point, Md.	New York, N. Y.
213477		St. s.	Alafair.....	8	6	35.0	9.0	3.9	Tow.	2	24	1915	Enterprise Landing, S. C.	Georgetown, S. C.
106184	KBML	St. s.	Alameda.....	3,168	1,939	314.0	41.0	17.3	Pas.	52	3,500	1883	Philadelphia, Pa.	Port Townsend, Wash.
211868		St. p.	ALAMEDA.....	2,302	1,320	273.0	42.3	15.3	Fer.	18	2,500	1913	Oakland, Calif.	San Francisco, Calif.
218904	LSW	St. s.	ALAMEDA.....	7,222	5,362	430.0	58.1	31.5	Tnk.	77	2,800	1919	Philadelphia, Pa.	Los Angeles, Calif.
106198	KBQR	St. s.	Alamo.....	2,942	2,236	326.0	40.5	21.5	Frt.	47	1,800	1833	Chester, Pa.	New York, N. Y.
217244	LNVB	St. s.	ALAMOSA.....	3,545	2,179	324.0	46.2	35.0	Frt.	37	1,500	1918	Newark, N. J.	Newark, N. J.
216930	LMWK	St. s.	Alapaha.....	2,573	1,515	267.3	46.0	23.6	Frt.	40	1,400	1918	Cornwells, Pa.	Philadelphia, Pa.
205681		St. p.	Alarm.....	40	40	97.0	23.5	11.8	Tow.	6	124	1903	Morgan City, La.	Mobile, Ala.
105135		St. s.	Alaska.....	986	592	212.6	32.0	13.9	Frt.	13	478	1871	Buffalo, N. Y.	Detroit, Mich.
105973		St. s.	Alaska.....	229	121	141.8	21.0	10.0	Fsh.	23	250	1831	Boothbay, Me.	New London, Conn.
165171		St. p.	Alaska.....	642	603	164.8	35.3	6.9	Pas.	34	500	1913	Seattle, Wash.	Juneau, Alaska.
213960		St. s.	Alaska.....	63	39	59.6	16.0	6.7	Tow.	7	150	1916	Wrangell, Alaska.	Wrangell, Alaska.
222966	MFCQ	St. s.	ALASKA.....	4,653	2,775	350.4	49.6	15.6	Mso.	80	5,600	1923	Tacoma, Wash.	New York, N. Y.
107736	KRNV	St. s.	ALASKAN.....	8,536	6,471	470.1	57.2	31.5	Frt.	44	3,000	1902	San Francisco, Calif.	Do.
106908		St. p.	Albany.....	1,415	815	314.0	40.0	10.1	Pas.	65	3,200	1830	Wilmington, Del.	Do.
106246		St. p.	Albany.....	1,050	585	193.5	36.0	13.3	Fer.	8	800	1833	Newburgh, N. Y.	Do.
106721		St. s.	Albany.....	18	9	40.0	12.6	6.5	Tow.	2	4	1890	Buffalo, N. Y.	Buffalo, N. Y.
219550		St. s.	ALBANY.....	294	164	146.8	20.2	10.9	Frt.	6	400	1920	Long Island City, N. Y.	New York, N. Y.
126543		St. s.	ALBATROSS.....	40	27	63.6	15.6	7.6	Fsh.	4	110	1830	Cleveland, Ohio.	Cleveland, Ohio.
107854		St. p.	ALBATROSS.....	87	55	96.0	29.5	4.2	Pas.	4	60	1880	Portage, Wis.	Milwaukee, Wis.
204086		St. p.	ALBATROSS.....	1,313	1,281	308.0	53.8	7.6	Fer.	10	750	1907	Dubuque, Iowa.	Vicksburg, Miss.
205240	KWFS	St. s.	ALBATROSS.....	286	194	127.0	26.1	13.8	Tow.	12	750	1903	Baltimore, Md.	Baltimore, Md.
215481	LHRM	St. y.	ALBATROSS.....	30	20	69.2	12.1	5.9	Yot.	7	50	1894	Southville Cove, N. S.	New London, Conn.
217411	LFHT	St. s.	ALBATROSS.....	384	167	149.8	25.0	13.2	Fsh.	28	350	1918	South Portland, Me.	Rockland, Me.
106699		St. s.	Albemarle.....	76	37	64.0	17.0	8.0	Tow.	6	85	1889	Norfolk, Va.	Norfolk, Va.
107250		St. p.	Albert Hanson.....	92	43	95.0	20.4	4.3	Tow.	12	134	1896	Franklin, La.	Morgan City, La.
220425	MBFJ	St. s.	ALBERT JEFFRESS.....	5,786	3,686	334.1	51.2	25.4	Frt.	83	2,600	1920	Hibehco, Japan.	New York, N. Y.
221033	MOKP	St. s.	ALBERT E. WATTS.....	7,137	5,111	430.2	59.2	32.2	Tnk.	39	2,800	1921	Wilmington, Del.	Do.
22264		St. s.	ALBERT G. THOMAS.....	104	44	83.4	18.5	9.4	Tow.	10	350	1899	Baltimore, Md.	New Orleans, La.
107449		St. s.	Alberta.....	8	6	48.3	10.8	3.8	Tow.	3	40	1899	Franklin, La.	Port Arthur, Tex.
106197		St. s.	Alberta M.....	87	71	79.5	15.5	7.0	Pas.	4	126	1863	Athens, N. Y.	New York, N. Y.
106063		St. p.	Albertina.....	568	407	174.2	33.0	8.7	Pas.	13	635	1882	Greenpoint, N. Y.	Perth Amboy, N. J.
107443		St. s.	Alblon.....	86	58	94.2	19.6	4.9	Fsh.	5	77	1898	Coupeville, Wash.	Seattle, Wash.

1 Formerly st. s. Daylight.
 2 Grace Dollar.
 3 Formerly st. s. Northtown.
 4 Admiral Wainwright.
 5 Formerly st. s. Terrier.

6 Formerly st. y. Permella.
 7 Formerly st. s. Northtown.
 8 Formerly st. p. Pioneer.
 9 Formerly st. s. C. R. Edson.

10 Formerly U. S. Engineer st. p.
 11 Fox.
 12 Formerly British st. y. Albatross.
 13 Formerly st. s. Eastern Importer.

MERCHANT STEAM VESSELS OF THE UNITED STATES—Continued.

Official No.	Signal letters.	Rig.	Name of vessel	Gross tonnage.	Net tonnage.	Length.	Breadth.	Depth.	Service.	Crew.	Indicated horsepower.	When built.	Where built.	Home port (where permanent document issues).
217698	LQGD	St. s.	Alcis.....	2,594	1,523	267.5	46.4	23.9	Frt.	44	1,400	1919	Portland, Oreg.....	Portland, Oreg.
217243	LNTW	St. s.	ALCONA.....	3,545	2,179	324.0	46.2	25.0	Frt.	37	1,600	1918	Newark, N. J.....	Newark, N. J.
213126	LFACT	St. s.	ALDEN ANDERSON.....	0,367	3,952	429.9	54.0	20.8	Tnk.	40	2,600	1908	Jarrow, England.....	San Francisco, Calif.
218880	LSRT	St. s.	ALDEN A. MILLS.....	346	175	139.2	24.0	13.1	Fsh.	30	550	1919	East Hoothbay, Mo.....	Boston, Mass.
107727		St. s.	Alden S. Swan.....	130	83	125.0	22.0	8.6	Fsh.	25	250	1902	Pocomoke City, Md.....	Reedville, Va.
218034	LRCK	St. s.	Alderman.....	3,313	2,036	298.6	49.9	25.9	Frt.	38	1,450	1919	Orange, Tex.....	Port Arthur, Tex.
217699	LQGF	St. s.	Alector.....	2,691	1,523	267.5	46.4	23.9	Frt.	41	1,400	1919	Portland, Oreg.....	Portland, Oreg.
217537	LPSM	St. s.	ALEDO.....	4,768	2,970	377.0	52.0	26.8	Frt.	43	2,600	1919	Shooters Island, N. Y.....	New York, N. Y.
106337		St. s.	Alert.....	75	37	86.2	20.0	9.5	Tow.	0	210	1885	Benicia, Cal.....	San Francisco, Calif.
106703		St. s.	Alert.....	51	25	67.6	17.6	8.1	Tow.	4	250	1890	Philadelphia, Pa.....	Philadelphia, Pa.
211502		St. s.	Alert.....	99	47	89.9	19.9	7.8	Tow.	9	400	1913	New London, Conn.....	New London, Conn.
220161	MBGL	St. y.	ALERT.....	152	103	136.0	17.2	10.0	Yct.	14	1,500	1920	Bristol, R. I.....	Boston, Mass.
223129		*St. p.	Alert.....	66	66	113.0	19.4	3.5	Tow.	4	375	1874	Stillwater, Minn.....	Kansas City, Mo.
106625		St. s.	Alert.....	38	10	69.5	19.0	7.0	Tow.	3	60	1889	Benicia, Cal.....	Portland, Oreg.
220610		St. s.	Alex Clark.....	81	55	87.2	18.0	8.6	Tow.	7	175	1911	Collingwood, Canada.....	New York, N. Y.
126994		St. s.	ALEX B. UHRIG.....	3,401	2,728	369.0	45.2	21.9	Frt.	24	1,200	1893	West Bay City, Mich.....	Cleveland, Ohio.
106771		St. s.	Alex. Y. Hanna.....	44	22	64.3	15.5	6.9	Tow.	5	150	1890	Philadelphia, Pa.....	New York, N. Y.
107465		St. s.	Alexander.....	18	12	58.6	11.3	4.2	Pas.	3	50	1899	Vergennes, Vt.....	Burlington, Vt.
107372		St. s.	ALEXANDER McDou- GALL.....	3,686	2,662	413.0	50.0	22.0	Frt.	25	1,700	1898	West Superior, Wis.....	Duluth, Minn.
201402		St. s.	Alexander Wylie.....	51	35	70.0	20.2	6.2	Tow.	6	250	1904	Soranton, Mass.....	Baltimore, Md.
215895		St. s.	Alexander H. Erickson.....	59	40	60.6	19.0	7.5	Tow.	6	250	1917	New Baltimore, N. Y.....	New York, N. Y.
205686		St. s.	ALFRED S.....	33	22	64.2	14.5	5.7	Fsh.	4	75	1908	Buffalo, N. Y.....	Erle, Pa.
202613		St. s.	Alfred W.....	56	10	66.2	17.0	10.6	Tow.	5	250	1905	Green Bay, Wis.....	Duluth, Minn.
211591		St. s.	Alfred H. Bromell.....	99	56	81.1	20.0	9.9	Tow.	5	225	1893	Boston, Mass.....	New York, N. Y.
201650		St. s.	ALFRED H. SMITH.....	4,671	3,855	351.0	50.2	30.0	Frt.	23	2,100	1907	Ecorse, Mich.....	Buffalo, N. Y.
106950		St. s.	Alfred J. Murray.....	27	13	47.0	14.4	6.9	Tow.	3	100	1892	Brooklyn, N. Y.....	New York, N. Y.
220518	MHIP	St. s.	ALGIC.....	5,496	3,573	400.7	51.2	30.2	Frt.	36	3,000	1920	Harriman, Pa.....	Philadelphia, Pa.
105595	JRPT	St. s.	Algiers.....	2,291	1,788	281.0	38.1	20.2	Frt.	36	900	1870	Wilmington, Del.....	Do.
106022		St. p.	Algomah.....	486	359	127.0	33.0	11.1	Pas.	16	750	1881	Detroit, Mich.....	Grand Haven, Mich.
106774	KIHP	St. s.	Algenquin.....	2,832	2,257	276.0	43.0	19.0	Pas.	50	1,256	1890	Philadelphia, Pa.....	New York, N. Y.
220815	MBVQ	St. s.	ALGONQUIN.....	7,229	4,475	435.0	56.0	32.9	Tnk.	40	3,100	1920	Alameda, Cal.....	Do.
107253		*St. p.	Allice.....	400	200	160.0	33.0	8.0	Pas.	29	400	1895	St. Michael, Alaska.....	St. Michael, Alaska.
107308		St. s.	Allice.....	154	87	101.0	25.6	8.0	Frt.	6	80	1897	Tomkins Cove, N. Y.....	New York, N. Y.
107325		St. s.	Allice.....	116	54	91.0	23.0	10.3	Fsh.	7	550	1897	Wilmington, Del.....	Newport News, Va.
107327		St. s.	Allice.....	55	27	61.6	16.2	6.0	Tow.	4	150	1897	Tacoma, Wash.....	Juneau, Alaska.
107706		St. s.	Allice.....	72	40	76.5	18.7	8.5	Tow.	10	100	1902	Baltimore, Md.....	Baltimore, Md.
200095		*St. p.	Allice.....	262	145	110.6	24.6	4.6	Pas.	14	100	1909	Seattle, Wash.....	St. Michael, Alaska.
200599		St. s.	Allice.....	24	16	43.0	12.4	0.0	Fsh.	4	145	1910	Manitowoc, Wis.....	Milwaukee, Wis.
209221		St. s.	Allice.....	31	9	48.0	14.4	6.0	Fsh.	2	75	1909	Nacknaok, Alaska.....	Unalaska, Alaska.
219728		*St. p.	Allice A.....	22	0	52.2	10.1	2.3	Msc.	2	12	1920	Patterson, Ia.....	Morgan City, Ia.
107681		St. s.	Allice C.....	81	27	63.0	18.0	8.0	Fsh.	7	320	1901	Manitowoc, Wis.....	Grand Haven, Mich.
210148		*St. p.	Allice F.....	72	20	78.0	19.0	3.7	Tow.	4	100	1918	Wabasha, Minn.....	Chicago, Ill.
107491		St. s.	Allice Howard.....	47	45	73.1	10.6	6.2	Tow.	4	21	1899	Poaks Island, Me.....	Portsmouth, N. H.
201178		*St. p.	Allice May.....	97	68	81.6	25.0	4.4	Tow.	7	115	1907	Vancoboro, Me.....	Bangor, Me.
212101		St. s.	ALICE STAFFORD.....	141	96	83.0	23.4	12.0	Tow.	5	625	1914	Manitowoc, Wis.....	New York, N. Y.
106330		St. s.	Allice L. Barr.....	50	25	83.8	18.8	8.0	Pas.	10	100	1884	Cincinnati, Ohio.....	Louisville, Ky.
218967		St. s.	Allice M. Drew.....	72	40	62.0	18.8	8.6	Tow.	7	150	1910	New Baltimore, N. Y.....	New York, N. Y.
106409		St. s.	Allice M. Gill.....	264	202	127.0	23.0	10.0	Frt.	0	300	1887	Grand Haven, Mich.....	Sandusky, Ohio.
89691		*St. p.	Allice.....	281	110	150.0	27.0	4.0	Tow.	14	753	1901	Jeffersonville, Ind.....	Pittsburgh, Pa.
107082		St. s.	Allice.....	43	29	71.5	15.3	7.9	Fsh.	3	150	1901	East Boston, Mass.....	Mechanic, Me.
127680	KRWD	St. y.	ALICE.....	174	118	128.0	15.8	10.4	Yct.	15	700	1902	New York, N. Y.....	Pittsburgh, Pa.
212522		*St. p.	ALQUIPPA.....	191	191	152.0	29.1	4.8	Tow.	14	600	1914	Pittsburgh, Pa.....	Do.
107630	KRDM	St. s.	Allice.....	115	73	91.0	23.5	10.0	Frt.	11	225	1901	Alameda, Calif.....	San Francisco, Calif.
213996	LFND	St. s.	ALLAGUASH.....	3,876	2,450	361.5	50.5	23.5	Frt.	33	1,600	1905	Enderland, England.....	New York, N. Y.
207792		St. s.	ALLEGHENY.....	3,898	2,967	359.0	46.0	31.0	Frt.	27	1,700	1910	Wyandotto, Mich.....	Buffalo, N. Y.
222790	MPBH	St. s.	ALLEGHANY.....	3,486	3,261	330.7	52.1	15.2	Frt.	73	2,700	1923	Kearny, N. J.....	Baltimore, Md.
105778		St. s.	Allenton.....	24	12	57.7	11.3	5.6	Tow.	3	100	1878	Buffalo, N. Y.....	Duluth, Minn.
216291		St. s.	ALLENTOWN.....	229	150	101.2	25.7	14.2	Tow.	5	650	1918	Elizabethport, N. J.....	Do.
216010	LMFS	St. s.	ALLENTOWN.....	4,908	2,944	361.0	51.0	29.5	Tnk.	39	2,400	1918	Gloicester City, N. J.....	Philadelphia, Pa.
220017		St. s.	Allenton.....	181	123	91.2	25.0	13.2	Tow.	7	450	1920	Chiltenville, N. Y.....	New York, N. Y.
106143	KDNC	St. s.	Alliance.....	3,150	1,897	335.0	42.0	15.0	Pas.	115	3,200	1886	Chiltenville, Pa.....	Do.
107247	KMVD	St. s.	Alliance.....	916	522	164.1	35.6	18.0	Pas.	25	637	1896	Fairhaven, Calif.....	San Francisco, Calif.
107089		St. s.	Allie W.....	10	0	37.6	14.5	4.0	Tow.	4	25	1894	Milton, Fla.....	Pensacola, Fla.
217881	LPVJ	St. s.	ALLIES.....	3,658	2,256	324.0	46.2	25.0	Frt.	38	1,500	1918	Newark, N. J.....	Newark, N. J.
217194	LNRD	St. s.	Allison.....	2,551	1,528	267.3	46.0	23.0	Frt.	41	1,400	1918	Portland, Mo.....	Portland, Mo.
216537	LMCS	St. s.	ALLOWAY.....	0,113	4,383	402.6	51.0	32.0	Frt.	53	2,000	1918	Oakland, Calif.....	San Francisco, Calif.
107369		*St. p.	Alma.....	41	41	100.0	21.0	3.8	Tow.	7	75	1898	Leavenworth, Ind.....	Evansville, Ind.
201000		*St. p.	Alma.....	36	36	95.4	17.7	2.8	Tow.	8	250	1907	Poait Pleasant, W. Va.....	St. Louis, Mo.
212593		St. s.	Almaro.....	73	49	76.4	18.5	7.3	Tow.	5	145	1914	Tacoma, Wash.....	Seattle, Wash.

1 Formerly *a* Gorham st. s. Hesperus.
 2 Formerly *b* St. s. Bradford.
 3 Formerly U. S. Eng. *St. p. Alert.
 4 Formerly British st. s. Alex Clark.
 5 Formerly st. s. Centurion.

6 Formerly st. s. Joseph O'Riordan.
 7 Formerly U. S. S. Dorothy Cullen.
 8 Formerly st. s. Dorothy Cullen.
 9 Formerly st. s. Rochester.
 10 Formerly U. S. S. st. s. Allice.
 11 Formerly st. s. Dorothy Cullen.

12 Formerly *st. p. G. W. Thomas.
 13 Formerly at. y. *a* Coranto.
 14 Formerly *b* Issaquenna.
 15 Formerly Norwegian st. s. Rygla.
 16 Formerly st. s. Persistence.
 17 Twin screw.

MERCHANT STEAM VESSELS OF THE UNITED STATES—Continued.

Official No.	Signal letters.	Rig.	Name of vessel.	Gross tonnage.	Net tonnage.	Length.	Breadth.	Depth.	Service.	Crew.	Indicated horsepower.	When built.	Where built.	Home port (where permanent document issues).
208614		St. s.	Almont	9	8	34.6	9.8	3.4	Tow.	2	15	1911	Georgetown, S. C.	Georgetown, S. C.
207387	LBKE	St. y.	ALPHA	659	329	180.1	35.6	17.0	Yol.	38	400	1910	Quincy, Mass.	New York, N. Y.
217088	LNJM	St. s.	ALPACO	2,651	1,528	267.3	46.0	23.6	Frt.	44	1,100	1913	Moss Point, Miss.	Dulport, Miss.
209130		St. s.	ALPENA	2,888	1,787	356.0	47.2	27.0	Frt.	20	1,400	1909	Wyandotte, Mich.	Detroit, Mich.
216022		St. s.	ALPENA	65	33	68.7	17.0	11.0	Tow.	4	250	1901	Cleveland, Ohio.	Duluth, Minn.
107661		St. s.	Alpha	35	24	57.7	15.8	6.5	Tow.	3	119	1901	Solonons, N. Y.	Baltimore, Md.
161000		St. s.	Alpha	112	67	90.2	17.8	8.5	Cnl.	4	125	1887	Manitowoc, N. Y.	New York, N. Y.
107427		St. s.	Alphard	32	21	55.6	15.4	6.5	Tow.	4	90	1898	Manitowoc, Wis.	Milwaukee, Wis.
106305		St. s.	Alpine	38	25	61.0	14.5	5.9	Frt.	5	150	1885	New Halthoro, N. Y.	New York, N. Y.
217079	LQWH	St. s.	ALVARADO	2,651	1,528	297.3	46.0	25.8	Frt.	43	1,400	1919	Mohile, Ala.	Mohile, Ala.
204866	KVWG	St. s.	ALTA	2,607	2,046	300.0	41.0	25.8	Frt.	32	1,200	1908	Quincy, Mass.	New York, N. Y.
211886		St. p.	ALTAMAHA	184	179	138.0	26.8	6.5	Frt.	10	150	1913	Lumber City, Ga.	Savannah, Ga.
201323		St. p.	Altamaha	113	143	112.0	24.0	5.4	Pas.	21	135	1901	Metropolis, Ill.	Evansville, Ind.
206090		St. p.	ALTON	7,514	5,832	580.0	58.0	32.0	Frt.	25	1,880	1900	Lorain, Ohio.	Duluth, Minn.
216796	LMP'S	St. s.	ALVA C. DINKEY	2,575	1,515	287.3	46.0	23.6	Frt.	38	1,400	1918	Cornwells, Pa.	Philadelphia, Pa.
120478		St. s.	Alvada	120	60	101.5	21.5	9.8	Tow.	9	375	1882	Ply Mountain, N. Y.	Norfolk, Va.
107657		St. s.	Alvah H. Boushall	478	268	150.0	35.0	8.0	Frt.	7	400	1900	Marine City, Mich.	Sundusky, Ohio.
212017	LDJS	St. s.	Alvah S. Chisholm, jr.	1,994	1,400	245.0	41.5	23.0	Frt.	25	1,000	1914	Long Beach, Calif.	San Francisco, Calif.
202709		St. p.	Alys Gray	32	32	73.5	17.7	2.8	Pas.	10	45	1905	Madison, Ind.	Vicksburg, Miss.
92574		St. y.	Amabel	29	19	69.1	11.7	6.4	Fsh.	3	100	1891	Yaack, N. Y.	Buffalo, N. Y.
209476	LCKH	St. s.	AMAGASCO	390	172	151.0	21.1	13.0	Fsh.	32	700	1912	Ita-Kland, Me.	New London, Conn.
201937		St. s.	AMAZON	6,282	4,630	525.0	55.2	31.0	Frt.	21	1,500	1905	Wyandotte, Mich.	Cleveland, Ohio.
30089		St. s.	AMAZON STONE	3,720	2,480	370.0	46.2	25.0	Frt.	20	1,100	1897	Chicago, Ill.	Do.
218230	LRNG	St. s.	AMBRIDGE	0,631	1,111	395.5	55.0	31.4	Frt.	51	2,500	1919	Kearny, N. J.	Newark, N. J.
85618		St. s.	AMBROSE No. 4	103	73	106.5	22.1	7.3	Tow.	5	321	1880	Mystic Bridge, Conn.	New York, N. Y.
210458	LVGQ	St. s.	AMCROSS	5,980	3,713	400.7	51.2	30.4	Frt.	40	3,000	1910	Chester, Pa.	Philadelphia, Pa.
105837		St. s.	Amelia	123	74	81.0	27.6	8.7	Frt.	6	250	1879	Brooklyn, N. Y.	New York, N. Y.
201404		St. s.	Amelia	16	11	41.6	14.0	6.6	Pas.	5	75	1901	Scranton, Mass.	New Orleans, La.
215327	LHMN	St. s.	AMELIA	1,297	714	227.3	31.7	13.7	Frt.	23	1,200	1906	Wallsend-on-Tyne, England.	New York, N. Y.
215990		St. s.	Amelia Stewart	27	18	44.8	15.2	4.5	Tow.	3	75	1913	Mechanicsville, N. Y.	Do.
100717		St. p.	America	836	414	285.0	45.0	6.0	Pas.	50	1,456	1900	Jeffersonville, Ind.	Cincinnati, Ohio.
105573		St. s.	America	107	53	91.5	20.5	9.5	Tow.	7	350	1875	Brooklyn, N. Y.	Norfolk, Va.
107140		St. p.	America	818	667	156.0	36.6	13.3	For.	6	500	1895	Chester, Pa.	New York, N. Y.
107302		St. s.	AMERICA	93	63	83.2	21.2	9.6	Tow.	6	400	1897	Buffalo, N. Y.	Duluth, Minn.
107367		St. s.	AMERICA	937	593	182.6	31.0	11.0	Pas.	30	450	1898	Wyandotte, Mich.	Do.
107420		St. p.	America	427	399	200.0	38.0	6.5	Pas.	54	500	1898	Jeffersonville, Ind.	New Orleans, La.
140611		St. s.	America	75	51	93.6	19.6	6.3	Frt.	5	45	1883	Grand Haven, Mich.	Grand Haven, Mich.
200161		St. s.	America	141	96	89.0	27.3	8.5	Frt.	6	310	1903	Tomkins Cove, N. Y.	New York, N. Y.
205073		St. s.	AMERICA	297	258	134.2	32.0	7.6	Drg.	8	150	1908	Buffalo, N. Y.	Erlo, Pa.
210348		St. s.	America	97	62	105.0	18.5	6.7	Pas.	5	150	1912	Portland, Oreg.	Portland, Oreg.
215418	LHQQ	St. s.	AMERICA	21,144	12,256	668.6	74.3	32.8	Frt.	360	17,500	1905	Belfast, Ireland.	New York, N. Y.
200218		St. s.	America	181	123	94.2	25.0	12.2	Tow.	9	450	1920	Tottenville, N. Y.	Baltimore, Md.
107591	KQJN	St. s.	AMERICAN	5,600	3,545	406.8	51.1	30.3	Frt.	47	2,600	1900	Chester, Pa.	New York, N. Y.
217460	LPMR	St. s.	AMERICAN	168	75	97.2	23.2	10.6	Tow.	10	550	1910	Bath, Me.	Port Arthur, Tex.
221604		St. s.	AMERICAN	1,407	803	204.4	42.1	17.0	Frt.	24	800	1921	Manitowoc, Wis.	Chicago, Ill.
222134		St. s.	American	99	67	81.1	20.8	9.0	Tow.	5	250	1910	Morris Heights, N. Y.	Philadelphia, Pa.
116310		St. s.	American Eagle	100	69	74.0	20.6	9.3	Tow.	6	200	1898	Noank, Conn.	New York, N. Y.
221478	MDWG	St. s.	AMERICAN LEGION	13,730	6,137	516.5	72.2	27.8	Pas.	200	12,000	1921	Camden, N. J.	Philadelphia, Pa.
219032	LVQS	St. s.	AMERICAN PRESS	5,135	3,127	390.0	54.2	27.8	Frt.	40	2,600	1920	Hog Island, Pa.	Do.
218177	LRWG	St. s.	AMERICAN STAR	5,268	3,347	386.8	52.2	27.4	Frt.	38	2,500	1919	Arlington, N. Y.	New York, N. Y.
205090		St. s.	AMERICANA	909	631	269.7	45.0	15.8	Pas.	21	1,120	1908	Buffalo, N. Y.	Buffalo, N. Y.
76116		St. s.	Americus	22	11	46.1	14.5	5.9	Tow.	3	75	1883	Tottenville, N. Y.	New York, N. Y.
212136		St. s.	AMERSHIP	20	12	48.8	13.0	6.5	Tow.	1	40	1914	Buffalo, N. Y.	Buffalo, N. Y.
211906	LDJF	St. s.	AMOLCO	3,153	1,912	317.1	46.0	23.8	Tnk.	37	1,300	1914	Quincy, Mass.	Boston, Mass.
217193	LNRO	St. s.	Amonon	2,529	1,495	258.5	46.0	23.6	Frt.	37	1,400	1918	Morgan City, La.	Morgan City, La.
215294	LHKW	St. s.	AMPHION	7,409	4,665	428.9	54.3	39.4	Pas.	99	3,300	1899	Geestmunde, Germany.	New York, N. Y.
208594		St. s.	Amsterdam	23	16	50.4	12.4	5.0	Tow.	3	30	1901	Schenectady, N. Y.	Albany, N. Y.
200618		St. p.	Amy Hewes	85	85	115.0	25.0	3.2	Pas.	8	228	1903	Franklin, La.	Morgan City, La.
222156		St. s.	Amy E. Keller	07	60	70.9	21.8	9.7	Tow.	6	350	1922	Tottenville, N. Y.	New York, N. Y.
106962		St. s.	Amabel	47	34	65.3	18.0	7.0	Fsh.	7	110	1892	Manitowoc, Wis.	Grand Haven, Mich.
107463		St. s.	Anago	17	10	54.4	9.4	5.3	Mso.	3	150	1899	South Boston, Mass.	New York, N. Y.
219007	LTDN	St. s.	ANACONDA	6,517	4,045	395.5	55.0	31.4	Frt.	51	2,500	1919	Kearny, N. J.	Newark, N. J.
216846	LMSF	St. s.	ANACORTES	4,829	3,625	379.8	53.1	27.0	Frt.	39	2,600	1918	Tacoma, Wash.	Tacoma, Wash.
117125	KRNT	St. s.	ANCON	0,315	7,174	489.5	58.0	28.9	Frt.	40	4,000	1902	Sparrows Point, Md.	New York, N. Y.
215553	LHTC	St. s.	ANDALUSIA	5,609	3,118	399.3	50.1	27.3	Frt.	58	2,500	1896	Newcastle-on-Tyne, Eng.	Seattle, Wash.
100928		St. s.	ANDASTE	1,439	1,121	246.9	38.1	17.9	Frt.	22	850	1892	Cleveland, Ohio.	Cleveland, Ohio.

1 Formerly st. s. Kirk S. Blanchard.
 2 Formerly st. p. George Cowling.
 3 Formerly st. s. Frederik E. Ives.
 4 Formerly st. y. Margaret.
 a W. W. Danielson.
 b American.
 c Barton Brothers.

4 Formerly British st. s. Amella.
 7 Formerly st. s. Indiana.
 8 Formerly st. s. a Lou A. Cummings.
 9 Formerly German st. s. Amerika.
 10 Formerly U. S. Navy Tug No. 80.
 11 Formerly st. s. S. L'Hommedieu.

12 Formerly st. s. Strathnaver.
 13 Formerly st. s. John Sparks.
 14 Formerly st. s. E. N. Smith.
 15 Formerly German st. s. Köln.
 16 Formerly ga. s. B. B. Odell, Jr.
 17 Formerly st. s. Shawinut.
 18 Formerly German st. s. Andalusia.

MERCHANT STEAM VESSELS OF THE UNITED STATES—Continued.

Official No.	Signal letters.	Rlg.	Name of vessel.	Gross tonnage.	Net tonnage.	Length.	Breadth.	Depth.	Service.	Crew.	Indicated horsepower.	When built.	Where built.	Home port (where permanent document/issuance).
						Feet.	Feet.	Feet.						
207407		*St. p.	Andes.....	197	197	158.0	30.0	4.6	Pas.	25	377	1910	Point Pleasant, W. Va.	Louisville, Ky.
216726	LMJV	St. s.	Andra.....	2,551	1,528	266.1	46.2	23.9	Frt.	39	1,400	1918	Portland, Me.	Portsmouth, N. H.
218067	LRDM	St. s.	ANDREA F. LUCKENHACH.	10,725	6,826	496.0	68.2	37.2	Frt.	50	6,000	1919	Quincy, Mass.	New York, N. Y.
219251	LTRS	St. s.	ANDREW JACKSON...†	7,740	4,926	439.6	60.2	33.7	Frt.	28	3,200	1919	Gloicester City, N. J.	Philadelphia, Pa.
208478		St. s.	ANDREW H. GREEN...	90	11	86.2	21.0	10.3	Tow.	10	550	1911	Ferrysburg, Mich.	Chicago, Ill.
208154		St. s.	ANDREW J. Ward...	30	10	52.6	16.9	7.2	Tow.	3	125	1910	Boston, Mass.	Boston, Mass.
206167		St. s.	ANDREW S. UPSON...†	4,442	3,120	380.0	52.0	28.0	Frt.	23	1,440	1909	Cleveland, Ohio.	Cleveland, Ohio.
106399		St. s.	ANGELLA B. Nickerson...	09	30	32.6	15.3	6.8	Fsh.	14	140	1895	Boothbay, Me.	Boston, Mass.
218064	LRDH	St. s.	Angelina.....	2,554	1,549	207.3	46.0	23.6	Frt.	42	1,400	1910	Beaumont, Tex.	Port Arthur, Tex.
107494		St. s.	ANGELINE.....†	4,690	3,441	414.0	50.0	28.0	Frt.	20	1,150	1899	Wyandotte, Mich.	Cleveland, Ohio.
106993		St. s.	Angie and Nellie.....	45	34	64.5	16.9	6.5	Tow.	5	150	1882	Wilmington, Del.	Brunswick, Ga.
105890		St. s.	Anglor.....	15	9	54.1	12.2	5.2	Tow.	3	102	1880	Detroit, Mich.	Marquette, Mich.
204775		St. s.	Anita D.....	21	14	57.9	12.5	5.1	Fsh.	2	93	1907	East San Pedro, Calif.	San Diego, Calif.
107418	LMFT	St. s.	ANIVA.....	6,012	4,462	402.6	53.0	32.0	Frt.	37	2,800	1918	Oakland, Calif.	San Francisco, Calif.
203695		St. s.	ANN ARBOR, No. 3...†	2,047	835	306.0	53.3	17.1	Pas.	37	1,200	1888	Cleveland, Ohio.	Grand Haven, Mich.
203695		St. s.	ANN ARBOR, No. 4...†	1,884	1,082	259.0	52.0	19.0	Frt.	27	1,170	1906	do.	do.
208281		St. s.	ANN ARBOR, No. 5...†	2,884	1,901	300.0	56.3	18.9	Frt.	39	3,000	1910	Toledo, Ohio.	New York, N. Y.
214556		St. s.	ANN ARBOR, No. 6...†	2,716	1,679	338.0	58.0	18.3	Fer.	39	3,000	1917	do.	Grand Haven, Mich.
206835		St. p.	Ann Bailey.....	38	38	70.3	22.1	6.4	Fer.	1	30	1909	Point Pleasant, W. Va.	Pittsburgh, Pa.
106709		St. s.	Anna.....	39	19	55.4	14.5	6.9	Fsh.	3	95	1890	Berkley, Va.	Norfolk, Pa.
106966		St. s.	Anna.....	23	15	63.4	14.0	5.7	Fsh.	4	85	1892	Grand Haven, Mich.	Chicago, Ill.
205712		St. s.	Anna.....	21	14	44.8	12.6	5.6	Fsh.	5	24	1908	Mantolow, Wis.	Milwaukee, Wis.
211845		St. s.	Anna.....	19	13	40.0	12.0	4.4	Fsh.	3	52	1913	do.	do.
107759		St. s.	Anna Barron.....	82	56	76.8	19.2	7.5	Tow.	5	120	1902	Astoria, Oreg.	Juneau, Alaska.
150297		St. s.	Anna Belle.....	61	41	62.5	15.3	5.8	Frt.	4	150	1883	Bath, Me.	Portland, Me.
107676	KRDJ	St. s.	Anna W.....	204	139	103.5	25.5	10.5	Tow.	12	500	1901	Philadelphia, Pa.	New York, N. Y.
107846		St. s.	ANNA C. MINCH.....	4,285	3,229	380.0	50.0	28.0	Frt.	20	1,460	1903	Cleveland, Ohio.	Cleveland, Ohio.
210216		St. s.	Anna C. Wilson.....	138	116	91.0	20.4	6.5	Frt.	10	150	1912	Saugatuok, Mich.	Grand Haven, Mich.
201451	KFLC	St. s.	Anna E. Combes.....	183	114	113.6	23.2	6.6	Frt.	7	160	1904	East Rockaway, N. Y.	New York, N. Y.
220105	LWVW	St. s.	ANNA E. MORSE...†	6,057	3,785	402.6	63.2	32.0	Frt.	36	2,800	1920	Alexandria, Va.	Alexandria, Va.
106429		St. s.	Anna F. Onen.....	22	15	63.9	12.4	5.6	Fsh.	2	5	1886	Youngstown, N. Y.	Buffalo, N. Y.
201286		St. s.	Anna J. Brooks.....	48	32	68.6	17.8	7.0	Tow.	5	150	1904	New Baltimore, N. Y.	New York, N. Y.
205292		St. s.	Anna Q.....	26	18	61.2	14.4	3.8	Frt.	9	50	1908	Arrow Rock, Mo.	St. Louis, Mo.
106053		St. s.	Anna S. Cooper.....	85	42	91.9	21.5	7.3	Pas.	9	200	1882	New Orleans, La.	do.
106693		St. p.	Annapolis.....	877	453	202.5	65.2	14.3	Pas.	20	1,200	1889	Baltimore, Md.	Baltimore, Md.
116539		St. p.	Annapolis.....	485	336	174.0	28.0	6.6	Pas.	25	466	1892	do.	do.
201088		St. s.	ANNE ARUNDEL.....	795	630	174.0	36.0	10.2	Pas.	44	500	1904	do.	do.
219845	LVRJ	St. s.	Anna Hanly.....†	1,343	756	235.0	43.0	17.7	Frt.	28	1,000	1920	North Bend, Oreg.	San Francisco, Calif.
215696	LJCK	St. s.	ANNETTA.....	1,285	763	227.2	31.7	13.6	Frt.	23	1,150	1907	Wallsend-on-Tyne, Eng.	New York, N. Y.
217255	LNVP	St. s.	Annetto Rolph.....†	2,361	1,391	245.3	45.5	28.3	Frt.	29	1,000	1918	Rolph, Calif.	San Francisco, Calif.
106164		St. s.	Annie.....	27	13	57.1	15.6	6.6	Tow.	5	110	1883	Baltimore, Md.	Baltimore, Md.
106271		St. s.	Annie.....	75	37	80.0	18.0	8.0	Tow.	4	350	1884	Alexandria, Va.	Toledo, Ohio.
109664		St. s.	Annie.....	23	11	60.0	11.6	6.0	Tow.	5	100	1882	Cedar Bayou, Tex.	Houston, Tex.
203000		St. p.	Annie.....	29	29	55.3	27.0	3.2	Pld.	3	52	1906	Bay City, Mich.	Port Huron, Mich.
208926		St. s.	Annie B.....	9	7	52.0	10.2	3.4	Frt.	2	15	1911	Mill Creek, N. O.	Wilmington, N. O.
206116		*St. p.	Annie Comings.....	464	414	151.4	32.6	4.5	Tow.	13	380	1909	Vancouver, Wash.	Portland, Oreg.
106436		St. s.	Annie D.....	20	10	54.0	13.0	4.5	Fsh.	4	75	1886	Saugatuok, Mich.	Milwaukee, Wis.
203255		St. s.	Annie M.....	22	15	49.1	16.7	4.5	Frt.	2	30	1898	Warwick, R. I.	New York, N. Y.
93059		St. s.	Annie E. Flannery.....	44	30	60.0	17.3	7.0	Tow.	5	125	1900	Albany, N. Y.	do.
202702		St. s.	ANNIE L. VANSIVER...	194	132	127.0	27.0	7.5	Pas.	10	300	1905	Camden, N. J.	Elizabeth City, N. O.
105768		St. s.	Annie L. Wilcox.....	149	70	117.5	19.2	8.7	Fsh.	28	170	1878	Mystic, Conn.	New York, N. Y.
217998	LQWT	St. s.	ANNISTON.....†	3,645	2,179	324.0	46.2	25.0	Frt.	37	1,500	1919	Newark, N. J.	Newark, N. J.
221292	MCTF	St. s.	ANNISTON CITY...†	5,686	3,450	424.2	56.2	26.5	Frt.	57	3,500	1921	Chickasaw, Ala.	New York, N. Y.
200924	KTCW	St. y.	ANONA.....	146	87	117.3	17.5	10.2	Yot.	13	500	1904	Boston, Mass.	do.
201085	KTFJ	St. s.	Ansentawae.....	136	107	106.0	18.5	7.7	Frt.	6	120	1904	Greenport, N. Y.	Bridgeport, Conn.
219811	LWDN	St. s.	Anson B. Brooks.....	2,954	1,813	272.8	46.1	24.1	Frt.	31	1,400	1920	Astoria, Oreg.	Jacksonville, Fla.
207031		*St. p.	Antelope.....	160	101	100.6	23.0	5.0	Fer.	3	200	1909	Samoa, Cal.	Eureka, Calif.
107008	LPVD	St. s.	Anthera.....†	2,538	1,519	296.9	46.1	24.2	Frt.	47	1,400	1918	Aberdeen, Wash.	Seattle, Wash.
217729	LQHP	St. s.	Anthony Groves, Jr.†	605	366	199.2	23.2	8.6	Pas.	26	520	1893	Philadelphia, Pa.	Philadelphia, Pa.
219760	LWBP	St. s.	ANTHONY O'BOYLE...†	2,450	1,485	253.4	43.7	24.5	Frt.	20	1,350	1919	Ecorse, Mich.	New York, N. Y.
141585		St. s.	ANTHRACITE BRIDGE†	3,283	2,000	324.0	46.2	25.0	Frt.	29	1,500	1920	Newark, N. J.	Newark, N. J.
219229	LTQM	St. s.	Antietam.....	65	31	86.5	15.0	8.2	Fsh.	4	150	1899	Port Jefferson, N. Y.	Boston, Mass.
212936	LFDT	St. s.	ANTIETAM.....†	6,972	4,293	435.6	56.2	31.7	Tnk.	47	2,600	1919	Sparrows Point, Md.	Philadelphia, Pa.
220352	MBOL	St. s.	ANTILLA.....†	2,432	2,143	358.4	45.0	24.2	Frt.	46	1,600	1904	West Hartlepool, Eng.	New York, N. Y.
219370		St. s.	ANTINGOUS.....	6,094	3,816	401.4	53.2	31.9	Frt.	37	2,500	1920	Vancouver, Wash.	Portland, Oreg.
217018	LNFK	*St. p.	Anton Wilbert.....	184	114	112.6	27.2	4.4	Tow.	11	163	1920	Plaquemine, La.	New Orleans, La.
106923		St. s.	Aowa.....†	2,551	1,528	267.3	46.0	23.6	Frt.	55	1,400	1918	Mariners Harbor, N. Y.	New York, N. Y.
		St. p.	Apache.....	925	728	203.0	42.3	8.0	Pas.	41	566	1880	Oakland, Calif.	San Francisco, Calif.

† Formerly st. p. Louclids.
 † Formerly st. s. Percy V.
 † Formerly st. s. J. H. Randerson.
 † Formerly st. s. G. P. Martin.

† Formerly st. p. Sassafras.
 † Formerly British st. s. Annetta.
 † Formerly st. s. M. Henderson.
 † Formerly st. s. Coutolene.

† Formerly st. y. Layrock.
 † Formerly st. s. (s) British Luristan
 † Molasses in bulk.

MERCHANT STEAM VESSELS OF THE UNITED STATES--Continued.

Official No.	Signal letters.	Rig.	Name of vessel.	Gross tonnage.	Net tonnage.	Length.	Breadth.	Depth.	Service.	Crew.	Indicated horsepower.	When built.	Where built.	Home port (where permanent document issues).
107652	KQVN	St. s.	APACHE.....	4,145	3,205	336.5	46.1	20.5	Pas.	86	5,000	1901	Philadelphia, Pa.	New York, N. Y.
218860	LMSJ	St. s.	Apalachee.....	2,474	1,457	270.0	46.0	22.4	Frt.	40	1,350	1918	Jacksonville, Fla.	Jacksonville, Fla.
107440	KNWF	St. y.	APARODITE.....	1,147	654	202.5	35.6	20.1	Yot.	60	3,200	1899	Bath, Me.	New York, N. Y.
2578		St. p.	Apollo.....	365	272	150.3	25.9	8.9	Pas.	10	500	1864	Keyport, N. J.	New Orleans, La.
107154		St. s.	Apollo.....	105	55	90.2	19.8	9.8	Tow.	10	350	1895	Baltimore, Md.	Baltimore, Md.
85637		St. s.	Aquadon.....	107	72	92.3	21.0	8.8	Wat.	4	125	1880	Philadelphia, Pa.	New York, N. Y.
220013	LWNC	St. s.	AQUARIUS.....	6,094	3,816	401.4	53.2	31.9	Frt.	43	2,500	1920	Vancouver, Wash.	Do.
210463		St. p.	Aquibona.....	290	137	102.8	31.8	10.4	Fer.	5	280	1912	Newburgh, N. Y.	Do.
223053	MFDS	St. s.	AQUIDABAN.....	1,625	962	245.0	40.1	17.7	Frt.	18	700	1920	Elizabeth, N. J.	Do.
106389		St. s.	Aquidneck.....	58	29	69.3	17.9	7.4	Tow.	3	150	1889	Boston, Mass.	New London, Conn.
107637	KROB	St. y.	Aquilo.....	176	103	127.4	20.0	11.3	Yct.	8	450	1901	South Boston, Mass.	Tacoma, Wash.
206214		St. s.	Aquila.....	48	33	78.2	18.3	5.7	Pas.	2	180	1909	Houghton, Wash.	Seattle, Wash.
76544		St. s.	Araba.....	92	46	82.7	19.6	9.4	Tow.	9	325	1887	Camden, N. J.	Philadelphia, Pa.
201545	KTML	St. s.	Arabs.....	155	91	108.5	24.5	12.0	Tow.	6	750	1904	San Francisco, Calif.	San Francisco, Calif.
217281	LNWT	St. s.	Arado.....	2,551	1,528	267.3	46.0	23.6	Frt.	40	1,400	1918	Beaumont, Tex.	Port Arthur, Tex.
107665	KRBV	St. s.	Aral.....	62	31	69.7	16.6	7.4	Tow.	7	150	1892	Philadelphia, Pa.	Philadelphia, Pa.
136345		St. s.	ARAFABOE.....	4,145	3,205	336.5	46.1	20.5	Pas.	80	5,000	1901	do.	New York, N. Y.
106617		St. s.	Archer.....	96	65	80.6	22.8	6.4	Frt.	6	150	1889	Fall River, Mass.	Do.
217590	LPWD	St. s.	ARCHER.....	7,610	4,872	440.0	56.0	35.2	Frt.	45	3,000	1919	Alameda, Calif.	San Francisco, Calif.
106548		St. s.	Archev Crossman.....	51	25	70.0	17.5	7.4	Tow.	4	175	1888	Jersey City, N. J.	New York, N. Y.
209309		St. s.	Archle Tegtmeyer.....	40	27	51.0	14.0	6.8	Frt.	6	50	1911	Manitowoc, Wis.	Manitowoc, Wis.
105876		St. p.	Arctic.....	391	284	145.0	30.0	7.8	Fer.	6	453	1879	Wilmington, Del.	Wilmington, Del.
106040		St. s.	Arctic.....	71	42	76.8	18.1	9.1	Frt.	6	285	1881	Manitowoc, Wis.	Duluth, Minn.
106090		St. s.	Arctic.....	33	16	53.0	15.0	6.7	Tow.	5	100	1882	Camden, N. J.	Philadelphia, Pa.
106728		St. s.	Arctic.....	52	35	61.6	19.0	7.0	Fsh.	4	60	1890	Alameda, Calif.	San Francisco, Calif.
202867		St. s.	ARCTURUS.....	6,707	5,263	514.0	54.0	27.1	Frt.	28	1,500	1906	West Bay City, Mich.	Cleveland, Ohio.
219957	LWKR	St. s.	ARCTURUS.....	6,094	3,816	401.4	53.2	31.9	Frt.	43	2,500	1920	Vancouver, Wash.	New York, N. Y.
22797		St. p.	Arden.....	1,369	1,208	196.0	35.0	12.8	Fer.	6	650	1865	New York, N. Y.	Do.
221099	MCLV	St. s.	ARDEN.....	5,976	3,700	400.7	54.2	30.2	Frt.	47	3,000	1921	Harriman, Pa.	Philadelphia, Pa.
107776		St. s.	Ardent.....	106	65	106.2	22.0	7.0	Tow.	10	250	1902	Baltimore, Md.	New York, N. Y.
212964	LFQN	St. s.	ARDMORE.....	7,035	4,390	449.5	59.6	29.9	Tnk.	34	2,400	1913	Rostock, Germany	Do.
218622	LSDV	St. s.	Arenas.....	2,551	1,527	267.3	46.0	23.6	Frt.	37	1,400	1919	Orange, Tex.	Port Arthur, Tex.
107339		St. p.	Argand.....	96	96	132.6	24.0	5.0	Tow.	8	300	1896	Loyanna, Ohio.	Pittsburgh, Pa.
107157		St. s.	Argo.....	721	490	182.0	35.0	12.8	Frt.	14	600	1895	Detroit, Mich.	Grand Haven, Mich.
219622	LVQH	St. s.	ARGON.....	6,952	4,271	435.8	56.2	31.7	Tnk.	47	2,700	1920	Sparrows Point, Md.	New York, N. Y.
105603		St. s.	Argonauta.....	751	375	80.0	18.5	8.1	Msc.	4	400	1876	Camden, N. J.	Wilmington, N. C.
201427		St. s.	Argosy.....	49	33	69.0	16.0	7.4	Tow.	2	90	1904	Buffalo, N. Y.	Buffalo, N. Y.
220718	MBRL	St. s.	ARGOSY.....	4,995	3,039	390.0	54.2	27.8	Frt.	26	2,500	1920	Hog Island, Pa.	Philadelphia, Pa.
214765		St. s.	Argosy and Argonaut 3d.....	136	67	100.0	20.5	6.9	Msc.	13	140	1916	Bridgeport, Conn.	Bridgeport, Conn.
96415		St. s.	ARGUS.....	4,444	3,091	408.4	50.0	24.3	Frt.	20	1,800	1898	Cleveland, Ohio.	Cleveland, Ohio.
106821		St. s.	Argus.....	25	15	50.0	12.2	6.9	Oya.	3	16	1891	Port Jefferson, N. Y.	Bridgeport, Conn.
107834	KSJR	St. y.	ARIA.....	192	130	148.1	18.4	11.1	Yct.	18	1,000	1903	New York, N. Y.	Bangor, Me.
98740		St. s.	Ariel.....	52	26	70.3	18.0	7.8	Tow.	5	175	1883	Philadelphia, Pa.	Rochester, N. Y.
106032		St. s.	Ariel.....	201	119	95.9	28.9	11.1	Fer.	7	360	1881	Detroit, Mich.	Detroit, Mich.
208311		St. s.	Ariel.....	59	46	58.3	17.5	5.1	Pas.	3	160	1912	Tacoma, Wash.	Tacoma, Wash.
106347	KODJ	St. s.	Aries.....	114	57	89.5	20.1	9.0	Tow.	6	375	1884	Philadelphia, Pa.	New York, N. Y.
219798	LWCV	St. s.	ARIO.....	6,952	4,271	435.5	56.2	31.7	Tnk.	37	2,600	1920	Sparrows Point, Md.	Do.
107740		St. p.	Arion.....	60	60	85.0	26.0	3.5	Fer.	2	100	1902	Point Pleasant, W. Va.	Pittsburgh, Pa.
204267	KWFB	St. s.	AMOS.....	262	178	108.0	25.0	12.2	Tow.	12	600	1907	Camden, N. J.	New York, N. Y.
108069		St. s.	Arizona.....	201	121	120.5	22.0	11.3	Fsh.	23	150	1882	Myrtle, Conn.	New London, Conn.
126551		St. s.	Arizona.....	1,041	801	203.5	40.0	13.5	Frt.	20	1,000	1899	Manitowoc, Wis.	Duluth, Minn.
107823	KBGM	St. s.	ARIZONA.....	8,533	6,497	470.1	57.2	31.5	Frt.	42	3,000	1903	San Francisco, Calif.	New York, N. Y.
219800	LWDO	St. s.	ARIZONA.....	5,517	3,393	400.7	54.2	30.4	Frt.	46	3,000	1920	Harriman, Pa.	Philadelphia, Pa.
211549		St. s.	Arlett A.....	74	46	75.8	16.6	8.1	Tow.	4	250	1913	Lockmoor, La.	Houston, Tex.
206561		St. s.	ARLINGTON.....	1,446	963	206.2	43.5	16.5	Fer.	7	1,600	1903	Port Richmond, N. Y.	New York, N. Y.
207300	LFMP	St. s.	ARLINGTON.....	2,431	1,481	244.0	43.2	27.2	Frt.	25	1,400	1910	Wyandotte, Mich.	Boston, Mass.
85797		St. s.	Arm and Hammer.....	39	19	55.1	16.7	6.5	Pas.	5	40	1883	Brooklyn, N. Y.	Elizabeth City, N. C.
215054	LHCQ	St. s.	ARMENIA.....	5,463	3,396	399.2	50.1	27.2	Frt.	49	2,514	1896	Jarrow, England	New York, N. Y.
107353		St. p.	Arnold.....	692	399	181.0	36.5	6.7	Pas.	28	700	1898	Unalaska, Alaska	St. Michael, Alaska.
106105		St. s.	Aroma Mills.....	84	63	100.0	20.2	6.2	Tow.	4	175	1872	Camden, N. J.	New York, N. Y.
107158		St. y.	ARROW.....	365	182	165.3	28.0	9.5	Pas.	14	600	1895	Wyandotte, Mich.	Chicago, Ill.
107091	KRFQ	St. p.	ARROW.....	82	56	126.8	12.8	8.5	Yct.	6	300	1901	Nyack, N. Y.	New York, N. Y.
107819		St. s.	ARROW.....	318	190	147.0	22.5	9.2	Pas.	23	1,000	1903	Portland, Oreg.	San Francisco, Calif.
212460		St. s.	ARROW.....	56	38	61.4	15.1	7.5	Fsh.	5	60	1914	Ludington, Mich.	Grand Haven, Mich.
215315	LHMG	St. s.	ARTEMIS.....	8,418	5,247	499.1	58.2	33.9	Frt.	98	2,692	1902	Belfast, Ireland	New York, N. Y.
187268		St. p.	Artemus Gates.....	90	70	85.0	18.0	3.0	Pas.	4	50	1896	Clinton, Iowa.	Des Moines, Iowa.

1 Formerly st. p. (a Black Bird.
 2 Sea Gull.
 3 Formerly st. s. Jas. McCauley.
 4 s. Eva M. Wall.
 5 Formerly st. s. J. S. W. Holton.

6 Formerly st. s. James B. Wood.
 7 Formerly st. p. Susquahanna.
 8 Formerly German st. s. Delphin.
 9 Formerly st. s. Hendrick Holden.
 0 Formerly st. s. Harry Rouseel.

1 Formerly st. s. City of Racine.
 2 Formerly st. s. Geo. H. Reeves.
 3 Formerly German st. s. Armenia.
 4 Formerly German st. s. Bohemia.
 † Composite.

MERCHANT STEAM VESSELS OF THE UNITED STATES—Continued.

Official No.	Signal letters.	Rlg.	Name of vessel.	Gross tonnage.	Net tonnage.	Length.	Breadth.	Depth.	Service.	Crew.	Indicated horsepower.	When built.	Where built.	Home port (where permanent document issues).
						Feet.	Feet.	Feet.						
217511		St. s.	Arthur Connors	92	62	77.3	21.0	9.1	Tow.	6	300	1910	Brooklyn, N. Y.	New York, N. Y.
205285		St. s.	ARTHUR E. NEWHOLD	6,071	5,482	530.0	56.2	32.0	Frt.	27	1,500	1908	Rcourse, Mich.	Cleveland, Ohio.
4161		St. p.	ARTHUR-KHIS	147	91	88.0	25.6	8.0	Fer.	5	173	1861	Athens, N. Y.	New York, N. Y.
107005		St. s.	ARTHUR ORR	2,745	2,117	334.0	41.3	21.8	Frt.	50	800	1893	Chicago, Ill.	Duluth, Minn.
203976		St. p.	ARTHUR S.	15	38	85.0	17.6	3.1	Tow.	3	140	1907	Fulton, Ill.	Chicago, Ill.
212807		St. s.	ARTHUR SCHOELLKROFF	45	7	42.3	10.1	5.0	Tow.	2	75	1914	Buffalo, N. Y.	Buffalo, N. Y.
219950	LWKT	St. s.	ARTIGAS	5,161	3,144	390.0	54.2	27.8	Frt.	35	2,500	1920	Hog Island, Pa.	Philadelphia, Pa.
217615	LQBJ	St. s.	Artisan	357	197	126.0	20.9	13.7	Tow.	14	1,000	1919	Solomons, Md.	Philadelphia, Pa.
81001		St. s.	Arindol	29	17	55.8	15.0	7.4	Frt.	4	98	1883	Baltimore, Md.	Baltimore, Md.
219178	LTND	St. s.	ARYAN	0,784	5,154	410.8	56.1	31.1	Tnk.	38	2,500	1919	Bath, Me.	Port Arthur, Tex.
218787	LSNH	St. s.	ASABETH	3,545	2,174	321.0	40.2	25.0	Frt.	37	1,500	1919	Newark, N. J.	Newark, N. J.
218484		St. s.	ASBURY PARK	2,060	1,150	297.2	50.0	16.4	Pas.	70	6,900	1903	Philadelphia, Pa.	San Francisco, Calif.
220239		St. s.	Asbury Park	181	123	94.2	25.0	13.2	Tow.	9	450	1920	Tottenville, N. Y.	New York, N. Y.
215056	LHCS	St. s.	ASCUTNEY	4,966	3,147	389.0	48.0	27.4	Frt.	52	3,200	1890	Glasgow, Scotland	Do.
215144	LRIIG	St. s.	ASHIEE	3,532	2,151	333.8	48.0	21.0	Frt.	40	2,000	1919	Jacksonville, Fla.	Jacksonville, Fla.
107200		St. s.	ASHBOURNE	115	78	88.2	19.0	10.2	Tow.	11	325	1895	Philadelphia, Pa.	Do.
217145	LNMG	St. s.	Ashburn	2,799	1,670	291.0	44.8	21.9	Frt.	40	1,600	1918	Portland, Oreg.	Portland, Oreg.
201930		St. p.	Ashburnham	446	130	130.2	27.5	11.2	Fer.	6	500	1905	Boston, Mass.	Boston, Mass.
106801	KJCM	St. s.	Asher J. Hudson	136	68	92.0	21.0	10.0	Frt.	9	370	1891	Camden, N. J.	Port Arthur, Tex.
1496		St. s.	Ashland	97	57	87.4	19.6	6.8	Tow.	8	300	1867	Boston, Mass.	Milwaukee, Wis.
200187		St. s.	Ashland	64	43	61.9	19.6	8.4	Tow.	7	40	1903	Tottenville, N. Y.	Baltimore, Md.
219230	LTQN	St. s.	ASHLAND COUNTY	2,592	1,613	251.0	43.0	20.1	Frt.	27	1,500	1910	Lorain, Ohio.	New York, N. Y.
203246		St. n.	ASHLEY	240	163	109.2	24.6	14.7	Tow.	7	850	1900	Wilmington, Del.	Do.
212966		St. s.	ASHTAMULA	65	31	68.7	17.0	11.0	Tow.	8	500	1915	Cleveland, Ohio.	Duluth, Minn.
203071		St. s.	ASHTABULA	2,670	1,525	338.0	55.0	21.5	Frt.	26	3,000	1906	St. Clair, Mich.	Cleveland, Ohio.
218193	LHWN	St. s.	Ashwabumle	176	29	95.5	24.7	12.2	Tow.	11	450	1910	Green Bay, Wis.	Haltmore, Md.
218586	LSCT	St. s.	ASKAWAKE	6,148	4,017	401.9	53.1	32.0	Frt.	46	2,500	1919	Seattle, Wash.	Seattle, Wash.
218149	LRFV	St. s.	Asotin	2,541	1,514	267.5	47.1	23.7	Frt.	50	1,400	1919	Anacortes, Wash.	Do.
217798	LQMI	St. s.	Aspenhill	2,561	1,403	266.9	46.1	23.8	Frt.	43	1,400	1919	Portland, Oreg.	Portland, Oreg.
218691	LSHB	St. s.	ASQUAN	3,545	2,174	324.0	46.2	25.0	Frt.	37	1,600	1919	Nowark, N. J.	Nowark, N. J.
218458	LRRV	St. s.	ASSINIPPI	3,545	2,174	324.0	46.2	25.0	Frt.	35	1,500	1919	do.	Do.
205255		St. s.	Astorian	255	173	127.0	24.5	7.8	Pas.	12	950	1911	Dockton, Wash.	Astoria, Oreg.
222133	MDPK	St. s.	ASTORIA	3,078	1,921	319.7	46.0	21.2	Frt.	28	1,400	1902	Sunderland, England	Boston, Mass.
214492	LQKJ	St. s.	ASTRAL	8,653	5,105	439.5	68.0	31.2	Tnk.	30	2,000	1916	San Francisco, Calif.	New York, N. Y.
217722	LQHD	St. s.	Astrea	415	197	142.0	31.6	14.4	Tow.	19	1,000	1918	South Somerset, Mass.	Baltimore, Md.
107598	KQLW	St. s.	ATENCION	2,196	1,328	242.0	42.0	26.5	Tnk.	20	1,250	1900	Lorain, Ohio.	San Francisco, Calif.
216943		St. s.	Atalanta	147	100	111.7	23.0	6.7	Pas.	6	1,000	1913	Tacoma, Wash.	Seattle, Wash.
212631	LDRW	St. s.	ATENAS	4,555	2,752	378.8	53.0	32.2	Pas.	02	3,000	1909	Belfast, Ireland.	New York, N. Y.
126001		St. p.	Alta	99	99	131.0	23.0	4.3	Tow.	14	312	1882	Pittsburgh, Pa.	Pittsburgh, Pa.
211617	LDFR	St. y.	ATHENS	266	181	101.1	26.6	13.6	Tow.	9	1,000	1916	Port Richmond, N. Y.	New York, N. Y.
211603		St. y.	ATHENS	201	113	149.2	18.0	10.1	Yet.	15	2,300	1913	Boston, Mass.	Do.
106731	KHCS	St. s.	Atkins Hughes	115	57	88.7	19.0	10.2	Tow.	11	300	1890	Philadelphia, Pa.	Philadelphia, Pa.
101912		St. y.	Atlanta	49	33	99.5	12.1	6.7	Yet.	8	150	1902	New York, N. Y.	Brunswick, Ga.
207233		St. s.	Atlanta	87	59	95.0	22.0	5.4	Pas.	2	200	1908	Houghton, Wash.	Seattle, Wash.
221380	MGVP	St. s.	ATLANTA CITY	5,080	3,150	424.2	50.2	26.5	Frt.	57	3,500	1921	Chickasaw, Ala.	New York, N. Y.
220189	MBGW	St. s.	ATLANTA OF TEXAS	3,515	2,179	321.0	40.2	25.0	Frt.	40	1,600	1920	Mobile, Ala.	Mobile, Ala.
106349		St. p.	ATLANTIC	930	736	100.0	36.0	13.3	For.	8	515	1885	Brooklyn, N. Y.	New York, N. Y.
107129		St. s.	Atlantic	30	16	57.5	17.0	6.7	Pas.	5	100	1894	Baltimore, Md.	Baltimore, Md.
107567		St. s.	Atlantic	157	76	98.6	27.2	8.4	Frt.	6	200	1900	Wilmington, Del.	New York, N. Y.
107722		St. s.	Atlantic	31	21	64.3	15.0	4.3	Tow.	3	12	1901	Berkeley, Va.	Elizabeth City, N. C.
111153		St. s.	Atlantic	95	64	95.0	22.3	7.2	Pas.	8	200	1897	Roundout, N. Y.	Brunswick, Ga.
201594	KTNF	St. s.	ATLANTIC	129	87	81.7	20.5	9.9	Tow.	2	500	1904	Philadelphia, Pa.	Philadelphia, Pa.
200331	KSRB	St. y.	ATLANTIC	303	206	144.5	29.5	13.1	Yet.	30	250	1903	Shooters Island, N. Y.	New York, N. Y.
212140		St. s.	ATLANTIC CITY	807	518	139.5	33.0	14.8	For.	8	700	1914	Wilmington, Del.	Philadelphia, Pa.
219819		St. s.	Atlantic Highlands	173	87	94.3	25.2	12.2	Tow.	10	700	1920	New York, N. Y.	New York, N. Y.
219840	LWFP	St. s.	ATLANTIC SUN	6,656	4,044	429.3	59.2	31.4	Tnk.	37	2,700	1920	Chester, Pa.	Philadelphia, Pa.
808		St. s.	Atlas	33	16	56.0	10.0	6.0	Tow.	4	100	1864	Philadelphia, Pa.	New York, N. Y.
88209		St. s.	Atlas	32	16	61.5	15.2	6.0	Tow.	4	115	1892	Baltimore, Md.	Baltimore, Md.
107430	KNTW	St. s.	ATLAS	2,005	1,145	248.0	40.1	22.5	Tnk.	27	1,750	1899	Chester, Pa.	San Francisco, Calif.
208838		St. s.	Atlas	33	23	60.0	16.4	7.1	Fsh.	3	90	1911	Erie, Pa.	Erie, Pa.
205312		St. s.	AUBREY	47	32	43.5	15.3	7.9	Frt.	5	150	1908	Buffalo, N. Y.	Cleveland, Ohio.
208161		St. s.	AUBURN	241	164	97.4	30.5	13.5	Tow.	7	750	1910	Port Richmond, N. Y.	New York, N. Y.
217138	LPKN	St. s.	AUBURN	0,025	3,361	400.7	51.2	30.1	Frt.	57	2,500	1918	Chester, Pa.	Philadelphia, Pa.
107286		St. s.	Aucolesco	167	94	107.8	24.9	8.9	Pas.	9	160	1807	South Portland, Mo.	Portland, Me.
219011	LTQJ	St. s.	AUDITOR	5,593	3,383	400.7	54.2	30.4	Frt.	45	3,000	1910	Harriman, Pa.	Philadelphia, Pa.

1 Formerly st. s. (a) Lillian P. Nichols.
 (b) W. S. Doran.
 2 Formerly st. s. James Corrigan.
 3 Formerly st. p. J. C. Doughty.
 4 Formerly st. s. Wm. A. Johnson.
 5 Formerly German st. s. Pisa.
 6 Formerly st. s. A. C. Van Raalte.
 7 Formerly st. s. George P. Taylor.
 8 Formerly st. s. Nisqually.

(a) Norwegian st. s. Peter Johnson.
 (b) British st. s. Burbo Bank.
 (c) German st. s. Frieda Leonhardt.
 (d) U. S. Navy transport Astoria.
 10 Formerly British st. s. Atenas.
 11 Formerly *st. p. Charlie Clarke.
 12 Formerly st. y. (a) Vixen.
 (b) Adroll.

13 Formerly st. s. (a) Augustus.
 (b) Solicitor.
 14 Formerly st. s. Robert Main.
 15 Formerly (a) st. s. Atlantic.
 (b) U. S. S. Atlantic.
 16 Formerly st. s. Delaware.
 17 Formerly st. s. Drayman.
 18 Formerly st. s. George B., Jr.
 19 Formerly st. s. Erastus C. Knight.
 † Composite.

MERCHANT STEAM VESSELS OF THE UNITED STATES—Continued.

Official No.	Signal letters.	Rtg.	Name of vessel.	Gross tonnage.	Net tonnage.	Length.	Breadth.	Depth.	Service.	Crew.	Indicated horsepower.	When built.	Where built.	Home port (where permanent document issues).
						Feet.	Feet.	Feet.						
206401		St. s.	Audrey	49	23	60.1	16.0	6.5	Tow.	6	100	1909	Tacoma Wash.	Seattle, Wash.
215870		St. s.	AUGUST ZIESING	8,271	6,398	680.0	60.0	27.9	Frt.	36	1,900	1917	Duluth, Minn.	Duluth, Minn.
100340		St. s.	August A. Denhard	94	47	85.3	10.0	9.4	Tow.	9	360	1883	Philadelphia, Pa.	Wilmington, Del.
206461		*St. p.	August Wohlt	44	44	91.1	18.1	3.3	Pas.	12	60	1909	Hormann, Mo.	St. Louis, Mo.
106510		St. s.	Augusta	41	22	77.8	16.6	7.4	Pas.	4	150	1887	Oriental, R. I.	New York, N. Y.
106593		St. s.	Augusta	78	44	79.2	20.2	7.0	Tow.	7	250	1890	Oncata, Oreg.	Port Townsend, Wash.
107620	KPRH	St. s.	AUGUSTA	1,968	1,147	252.0	40.0	9.3	Frt.	33	3,294	1905	Philadelphia, Pa.	New York, N. Y.
202410		*St. p.	AUGUSTA	612	290	156.0	34.0	5.0	Pas.	13	150	1900	Augusta, Ga.	Brunswick, Ga.
207878		St. s.	AUGUSTA	29	19	53.3	14.0	4.6	Tow.	3	100	1910	Philadelphia, Pa.	Philadelphia, Pa.
204900		St. s.	Augustine	159	88	101.5	23.1	11.0	Tow.	9	650	1908	Baltimore, Md.	Do.
128451		St. s.	Augustus	67	33	77.0	18.2	8.1	Tow.	6	300	1887	Bath, Mo.	Boston, Mass.
200883		St. s.	AUGUSTUS B. WOLVIN	6,685	5,311	540.0	58.0	32.0	Frt.	21	2,000	1904	Lorain, Ohio	Cleveland, Ohio.
106369		*St. p.	Aurora	406	328	145.0	30.0	7.5	Pas.	24	380	1885	San Francisco, Calif.	San Francisco, Calif.
107071		St. s.	Aurora	98	49	103.0	22.9	5.3	Pas.	10	200	1894	Washington, N. C.	Nowport News, Va.
203366	KVNM	St. s.	AURORA	234	159	98.0	25.0	12.0	Tow.	7	500	1906	Camden, N. J.	Now York, N. Y.
213097	LFNR	St. s.	AUVABLE	3,159	1,958	327.3	48.7	22.4	Frt.	36	1,360	1901	Albassardam, Netherlands	Do.
30094		St. s.	AUSTRALIA	3,845	2,877	376.0	48.2	22.4	Frt.	21	1,000	1897	Chicago, Ill.	Cleveland, Ohio.
201529		St. s.	*Automatia	85	57	72.6	20.4	9.1	Tow.	9	300	1904	Athens, N. Y.	New York, N. Y.
106543		St. p.	Avalon	600	462	101.0	31.0	9.0	Pas.	20	400	1888	Wilmington, Del.	Baltimore, Md.
107171		St. s.	Avalon	26	16	64.5	14.2	4.0	Pas.	5	25	1895	Nyack, N. Y.	Jacksonville, Fla.
161654	MCTW	St. s.	*AVALON	1,985	1,186	264.7	38.3	22.1	Pas.	60	2,600	1891	Cleveland, Ohio.	Los Angeles, Calif.
108616	LOPR	St. s.	Avalon	881	612	196.0	41.0	13.7	Frt.	21	650	1912	Hoquiam, Wash.	San Francisco, Calif.
220372		St. s.	Aven J. Hanford	353	232	175.8	30.5	12.7	Fer.	6	650	1920	San Francisco, Calif.	Do.
107813		St. p.	Avoca	7	6	56.8	11.8	1.9	Fsh.	4	8	1902	Avoca, N. C.	Elizabeth City, N. C.
107813	LKSF	St. s.	AVONDALE	5,731	3,511	400.8	64.3	31.4	Tnk.	63	3,000	1918	Chester, Pa.	Philadelphia, Pa.
216368		St. s.	Aztec	834	653	180.0	33.3	13.9	Frt.	12	785	1889	Marino City, Mich.	Butlato, N. Y.
106827		St. s.	AZTEC	848	576	221.4	30.0	15.3	Yot.	63	2,200	1902	Elizabeth, N. Y.	Boston, Mass.
B.														
220442		St. s.	B. A. Mago	39	26	63.4	15.4	6.4	Tow.	2	150	1875	Buffalo, N. Y.	Buffalo, N. Y.
202330		St. s.	B. F. JONES	6,939	5,492	530.0	56.2	32.0	Frt.	21	1,700	1906	Ecorse, Mich.	Duluth, Minn.
205738		*St. p.	B. F. JONES, Jr.	91	91	133.0	28.0	4.5	Tow.	12	450	1908	Pittsburgh, Pa.	Pittsburgh, Pa.
211176		St. s.	B. F. Macomber	268	68	133.1	22.4	11.8	Fsh.	30	575	1913	Noank, Conn.	Reedville, Va.
214784		St. s.	B. G. Purdy	45	24	58.3	17.6	8.1	Tow.	2	150	1916	Chelsea, Mass.	Portland, Me.
3045		St. p.	B. S. Ford	417	318	164.5	27.2	8.5	Pas.	31	584	1877	Wilmington, Del.	Baltimore, Md.
3971		St. s.	B. LYMAN SMITH	4,271	3,017	380.0	60.0	28.0	Frt.	21	600	1903	Lorain, Ohio	Oswego, N. Y.
209753	LCJD	St. s.	B. H. B. Hubbard, Jr.	276	142	141.5	22.8	11.3	Fsh.	29	500	1912	Wilmington, Del.	Reedville, Va.
215988		St. s.	B. & J.	58	39	59.7	16.0	7.6	Fsh.	6	235	1915	Benton Harbor, Mich.	Grand Haven, Mich.
215162		St. s.	B & A No. 3	9	6	46.6	10.1	4.7	Tow.	-2	60	1917	Seattle, Wash.	Seattle, Wash.
218695	LSHG	St. s.	BANNOISIC	5,970	4,465	410.5	54.2	27.0	Frt.	57	2,800	1919	Portsmouth, N. H.	Portsmouth, N. H.
3520		St. s.	Baby	20	10	53.6	10.5	3.8	Tow.	3	43	1891	Berkley, Va.	Washington, D. C.
220071	LWPF	St. s.	BACCARAT	2,283	1,433	251.8	43.6	22.0	Frt.	35	1,200	1920	Cleveland, Ohio.	Cleveland, Ohio.
200495	LQJB	St. s.	BACAR BAY	2,352	1,805	214.0	43.2	27.0	Frt.	25	1,350	1908	Ecorse, Mich.	Chicago, Ill.
217724	LQHD	St. s.	Baganito	2,445	1,449	266.8	45.7	22.2	Frt.	33	1,400	1910	Savannah, Ga.	Savannah, Ga.
217294	LPBK	St. s.	Bangosa	2,551	1,528	267.3	46.0	23.6	Frt.	40	1,400	1918	Jacksonville, Fla.	Jacksonville, Fla.
3957		St. s.	BAHADA	132	90	85.9	19.1	11.0	Pas.	10	350	1902	Seattle, Wash.	Los Angeles, Calif.
130540		St. s.	Baker Brothers	83	41	79.8	19.6	8.9	Tow.	5	300	1891	Elm Park, N. Y.	Now York, N. Y.
218817	LSPT	St. s.	BAKERSFIELD	5,545	3,458	410.5	54.3	27.2	Frt.	33	2,800	1919	Los Angeles, Cal.	Los Angeles, Calif.
105162		St. s.	Balley	24	15	46.5	14.0	5.7	Tow.	3	150	1872	Elizabeth, N. J.	Oswego, N. Y.
204280		*St. p.	Balley Gatzert	878	802	194.3	32.8	8.0	Pas.	27	1,300	1907	Portland, Oreg.	Seattle, Wash.
213263		St. s.	BAINBRIDGE	313	202	109.7	25.0	8.4	Pas.	10	650	1915	Seattle, Wash.	Do.
222185	MDPV	St. s.	BAINBRIDGE	704	413	139.2	29.9	21.0	Pas.	18	1,450	1922	East Boothbay, Me.	Grand Haven, Mich.
216861	LMSK	St. s.	Baladan	3,001	1,720	275.2	46.0	24.2	Frt.	39	1,400	1918	North Bend, Oreg.	Marshfield, Oreg.
218076	LSGK	St. s.	BALBUTTE	6,440	4,662	416.0	56.2	31.0	Tnk.	35	2,600	1919	Quincy, Mass.	Boston, Mass.
3752		*St. p.	Bald Eagle	463	468	206.5	34.2	5.5	Pas.	46	498	1898	Madison, Ind.	St. Louis, Mo.
218915	LSVP	St. s.	BALDRILL	0,413	4,600	416.9	56.2	31.0	Tnk.	42	2,600	1919	Quincy, Mass.	Boston, Mass.
217536	LPSK	St. s.	BALDROCK	425	290	142.0	27.7	14.8	Tow.	22	800	1919	Elizabeth, N. J.	Nowark, N. J.
202003		*St. p.	Baldwin	218	137	109.0	23.7	6.2	Pas.	5	99	1905	Mobile, Ala.	Mobile, Ala.
217137	LNMH	St. s.	Balino	2,551	1,528	267.3	46.0	23.6	Frt.	40	1,400	1918	do.	Do.
201895		St. s.	BALL BROTHERS	5,733	4,438	480.0	62.0	30.0	Frt.	25	1,600	1903	Lorain, Ohio	Duluth, Minn.
217673	LQFC	St. s.	BALLCAMP	425	209	142.0	27.7	14.8	Tow.	22	800	1919	Elizabeth, N. J.	Nowark, N. J.
217670	LQFM	St. s.	BALLENAS	437	203	142.0	27.7	14.8	Tow.	10	800	1919	do.	Do.
217678	LQFK	St. s.	BALLEW	437	203	142.0	27.7	14.8	Tow.	18	800	1919	do.	Do.
217021	LNFP	St. s.	Balfett	3,012	1,716	275.4	46.0	21.2	Frt.	44	1,400	1918	Marshfield, Oreg.	Marshfield, Oreg.
217368	LPFT	St. s.	Balsoro	2,469	1,472	267.3	46.0	22.3	Frt.	37	1,350	1918	Mobile, Ala.	Mobile, Ala.
218105	LRHT	St. s.	BALSAM	5,104	3,720	377.0	52.0	26.8	Frt.	59	2,500	1919	Shooters Island, N. Y.	New York, N. Y.

1 Formerly st. s. Ivanho.
 2 Formerly st. y. (a) Augusta.
 (b) Decale Moss.
 3 Formerly (a) st. s. Augusta.
 (b) Houdurlin st. s. Augusta.
 4 Formerly st. s. Sea King.
 5 Formerly st. s. Cohecco.
 6 Formerly st. s. Haverstraw.

7 Formerly Dutch st. s. Laura.
 8 Formerly st. s. James McAllister.
 (a) St. s. Virginia.
 9 Formerly (b) U. S. S. Blue Ridge.
 10 Formerly st. s. St. Paul.
 (a) St. s. B. F. Macomber.
 (b) U. S. S. B. F. Macomber.
 11 Formerly (b) U. S. S. B. F. Macomber.
 12 Formerly U. S. N. M. Swooper B. H. B. Hubbard, Jr.

13 Formerly st. s. (a) Burlington.
 (b) Juneau.
 (c) N. Y. Central Ltg. Co. No. 20.
 (d) N. Y. Central No. 20.
 14 Formerly st. s. (a) George P. Taylor.
 (b) Edward G. Murray.
 15 Formerly st. s. Annie Williams.
 † Composite.

MERCHANT STEAM VESSELS OF THE UNITED STATES—Continued.

Official No.	Signal letters.	Rig.	Name of vessel.	Gross tonnage.	Net tonnage.	Length.	Breadth.	Depth.	Service.	Crew.	Indicated horsepower.	When built.	Where built.	Home port (when permanent document issues).
						<i>Fect.</i>	<i>Fect.</i>	<i>Fect.</i>						
216842	LMRW	St. s.	Balsto.....	2,551	1,528	267.3	46.0	23.6	Frt.	40	1,400	1918	Noank, Conn.....	New London, Conn.
3181		St. p.	Baltic.....	398	289	145.0	30.0	7.8	Fer.	6	500	1881	Wilmington, Del.....	Philadelphia, Pa.
3634		St. s.	BALTIC.....	72	36	72.0	17.0	8.1	Tow.	4	200	1894	Philadelphia, Pa.....	Do.
206917		St. s.	Baltic.....	134	78	99.0	29.0	9.0	Frt.	9	300	1909	Millford, Del.....	New York, N. Y.
2650		St. s.	Baltimore.....	80	41	80.5	18.5	7.6	Tow.	9	350	1852	Baltimore, Md.....	Baltimore, Md.
3584		St. s.	BALTIMORE.....	177	88	105.3	22.1	10.5	Tow.	17	600	1893	Sparrows Point, Md.....	Do.
92049		St. p.	Baltimore.....	850	545	174.0	36.6	13.3	Fer.	6	600	1888	Wilmington, Del.....	Do.
203700		St. s.	BALTIMORE.....	81	55	84.5	18.6	8.0	Tow.	5	330	1906	Baltimore, Md.....	Do.
208787		St. s.	BALTIMORE.....	45	31	61.0	16.0	8.2	Fwh.	6	55	1911	Lorain, Ohio.....	Chicago, Ill.
216857	LMTN	St. s.	Banago.....	2,551	1,628	267.3	46.0	23.6	Frt.	41	1,400	1918	Mobile, Ala.....	Mobile, Ala.
217680	LQFN	St. s.	Banaran.....	2,551	1,628	281.6	46.0	26.0	Frt.	56	1,600	1919	Moss Point, Miss.....	Gulfport, Miss.
216952	LNBD	St. s.	Bancroft.....	2,537	1,501	266.9	46.1	24.2	Frt.	49	1,400	1918	Aberdeen, Wash.....	Seattle, Wash.
204328	KWFT	St. s.	Bandon.....	642	350	172.8	39.7	11.0	Frt.	19	475	1907	North Bend, Oreg.....	San Francisco, Calif.
217430	LPKC	St. s.	Banicao.....	2,557	1,529	267.3	46.0	23.6	Frt.	38	1,400	1918	Houston, Tex.....	Houston, Tex.
218335	LSQH	St. s.	BANNACK.....	4,844	2,987	377.0	62.0	26.8	Frt.	50	2,500	1919	Shooters Island, N. Y.....	New York, N. Y.
212571	LDPR	St. s.	BANTU.....	4,229	2,655	360.0	47.0	28.3	Frt.	38	2,700	1901	Wallsend-on-Tyne, Eng.....	Do.
216886	LMTK	St. s.	Barabos.....	2,561	1,493	266.9	46.1	23.8	Frt.	45	1,400	1918	Portland, Oreg.....	Portland, Oreg.
218971	LTBS	St. s.	BARACOA.....	2,599	1,610	251.0	43.6	26.1	Frt.	28	1,600	1919	Cleveland, Ohio.....	New York, N. Y.
220743	MBSB	St. s.	Barbara C.....	1,240	702	221.5	43.0	16.6	Frt.	27	850	1920	North Bend, Oreg.....	San Francisco, Calif.
217273	LNWM	St. s.	BAR HARBOR.....	2,420	1,410	264.0	42.2	21.6	Frt.	40	1,200	1918	Port Richmond, N. Y.....	New York, N. Y.
217427	LPJV	St. s.	Barlas.....	2,561	1,532	267.3	46.0	23.9	Frt.	37	1,400	1918	Houston, Tex.....	Houston, Tex.
217889	LQSD	St. s.	BARKHAMSTEAD.....	437	203	142.0	27.7	14.8	Tow.	22	800	1919	Elizabeth, N. J.....	Cleveland, Ohio.
217888	LQSC	St. s.	BARLOW.....	425	200	142.0	27.7	14.8	Tow.	22	800	1919	do.....	Nowark, N. J.
218009	LRBK	St. s.	BARRALTON.....	425	200	142.0	27.7	14.8	Tow.	18	800	1919	do.....	Do.
218062	LRDG	St. s.	BARRANCA.....	418	200	142.0	27.7	14.8	Tow.	22	800	1919	do.....	Do.
218178	LRJF	St. s.	BARRNFORK.....	418	200	142.0	27.7	14.8	Tow.	20	800	1919	do.....	Do.
217025	LNFT	St. s.	Barrington.....	2,564	1,493	266.9	46.1	23.8	Frt.	46	1,400	1918	Portland, Oreg.....	Charleston, S. C.
218179	LRJG	St. s.	BARRYTON.....	418	200	142.0	27.7	14.8	Tow.	22	800	1919	Elizabeth, N. J.....	Portland, Oreg.
219213	LTVP	St. s.	BARTHOLOMEW.....	2,598	1,615	251.0	43.6	26.1	Frt.	34	1,600	1919	Cleveland, Ohio.....	Newark, N. J.
218912	LMSK	St. s.	BARWICK.....	418	196	142.0	27.7	14.8	Tow.	22	800	1919	Elizabeth, N. J.....	Newark, N. J.
218985	LSTW	St. s.	Basabin.....	2,551	1,523	267.3	46.0	23.6	Frt.	28	1,400	1918	Portland, Me.....	Portland, Me.
216893	LMTW	St. s.	BASCO.....	2,636	1,656	265.6	46.5	24.5	Frt.	55	1,400	1918	Houston, Tex.....	Houston, Tex.
219035	LTFM	St. s.	BASCOBEL.....	418	196	142.0	27.7	14.8	Tow.	20	800	1919	Elizabeth, N. J.....	New Orleans, La.
219034	LTFK	St. s.	BASPORE.....	418	196	142.0	27.7	14.8	Tow.	23	800	1919	do.....	New York, N. Y.
217050	LQCW	St. s.	Batanes.....	2,554	1,551	267.3	46.0	23.0	Frt.	37	1,400	1919	do.....	Buffalo, N. Y.
201164		St. s.	BATAVIA.....	202	158	98.1	28.3	7.6	Frt.	6	250	1904	Buffalo, N. Y.....	Buffalo, N. Y.
205010		St. s.	BATH.....	204	102	89.0	25.1	12.2	Tow.	4	600	1908	Newport News, Va.....	New York, N. Y.
218587		St. s.	BATHALUM.....	426	200	142.0	27.7	14.8	Frt.	19	850	1919	New York, N. Y.....	Do.
218588	MVFS	St. s.	BATHON.....	426	200	142.0	27.7	14.8	Tow.	22	1,000	1919	do.....	Philadelphia, Pa.
217429	LPKB	St. s.	BATHON.....	2,559	1,530	267.3	46.0	23.0	Frt.	37	1,400	1918	Houston, Tex.....	Houston, Tex.
221780		St. s.	BATON ROUGE.....	757	410	200.0	40.0	7.9	Tow.	27	2,500	1921	Point Pleasant, W. Va.....	New Orleans, La.
212880	LDWS	St. s.	BATON ROUGE.....	4,978	3,004	378.0	52.5	28.9	Tnk.	29	1,600	1913	Newcastle-on-Tyne, Eng.....	New York, N. Y.
217051	LNQW	St. s.	Battalatchee.....	2,551	1,528	267.3	46.0	23.6	Frt.	41	1,400	1918	Gilchristleeve, Conn.....	Hartford, Conn.
218908		St. s.	BATTLEBORO.....	426	200	142.0	27.7	14.8	Tow.	18	850	1919	New York, N. Y.....	Philadelphia, Pa.
3141	KOSF	St. s.	Battler.....	163	104	108.4	22.0	9.4	Tow.	10	385	1881	Philadelphia, Pa.....	Hartford, Conn.
218161	LRIK	St. s.	Batonville.....	2,440	1,461	266.8	45.7	22.2	Frt.	39	1,400	1919	Savannah, Ga.....	Savannah, Ga.
14407		St. s.	Batonville.....	33	16	62.6	16.6	6.6	Tow.	6	250	1882	Camden, N. J.....	New York, N. Y.
219261	LTSG	St. s.	BAYINGTON.....	5,539	3,390	400.7	64.2	30.4	Frt.	45	3,000	1919	Harriman, Pa.....	Philadelphia, Pa.
212888	LFCH	St. s.	BAYAMO.....	3,340	2,095	350.0	45.0	24.1	Frt.	85	2,500	1898	W. Hartlepool, England.....	New York, N. Y.
3068	JTBG	St. p.	Bay City.....	1,283	938	330.0	38.2	13.6	Fer.	13	800	1878	San Francisco, Calif.....	San Francisco, Calif.
218454	LRVJ	St. s.	Bay Head.....	3,257	1,978	324.0	46.2	25.0	Frt.	37	1,500	1919	Newark, N. J.....	Nowark, N. J.
127432		St. s.	Bay Island.....	99	67	91.2	20.0	5.9	Fas.	4	200	1900	Tacoma, Wash.....	Tacoma, Wash.
219142	LTQK	St. s.	BAYMEAD.....	426	200	142.0	27.7	14.8	Tow.	17	850	1919	New York, N. Y.....	New York, N. Y.
219722	LVWF	St. s.	BAYPORT.....	426	200	142.0	27.7	14.8	Tow.	21	850	1920	do.....	Do.
96338		St. p.	Bay Queen.....	471	331	167.6	25.0	9.2	Fas.	6	650	1896	Chelsea, Mass.....	Mobile, Ala.
210174		St. p.	Bay Queen.....	136	136	147.1	28.0	4.0	Fas.	12	125	1912	Ironton, Ohio.....	Evansville, Ind.
204213		St. s.	Bay Ridge.....	862	586	182.3	45.0	16.6	Fer.	10	1,900	1907	Wilmington, Del.....	New York, N. Y.
200041		St. s.	Bay St. Louis.....	77	65	72.0	34.8	4.9	Fer.	5	75	1903	Berwick, La.....	Morgan City, La.
3480		St. p.	Bay State.....	21	21	63.0	25.6	3.0	Frt.	2	28	1874	Baginaw, Mich.....	Port Huron, Mich.
76033	KHJF	St. s.	BAY STATE.....	1,245	914	265.0	36.0	22.0	Frt.	10	1,000	1890	Superior, Wis.....	Cleveland, Ohio.
220500	MBKP	St. s.	BAYTOWN.....	2,630	1,394	250.0	43.8	23.6	Tnk.	20	1,100	1917	Collingwood, Ontario.....	Houston, Tex.
106834	KJPS	St. s.	BAYVIEW.....	1,399	1,075	265.0	38.0	24.0	Frt.	25	1,000	1891	West Superior, Wis.....	Cleveland, Ohio.
212841	LDWT	St. s.	BAYWAY.....	5,083	3,051	385.3	62.4	28.5	Tnk.	29	1,500	1913	Kiel, Germany.....	New York, N. Y.
206113		St. s.	Bayfield.....	75	42	71.5	18.0	9.7	Tow.	9	280	1909	Bayfield, Wis.....	Duluth, Minn.
211559		St. s.	BAYONNE.....	1,344	907	182.8	46.2	17.6	Fer.	14	1,450	1913	Wilmington, Del.....	New York, N. Y.
3781		St. p.	BAYONNE CITY.....	414	339	125.0	30.0	9.6	Fer.	6	228	1899	do.....	Do.
220653	MBPF	St. s.	BAYOU CHICO.....	5,401	3,364	400.7	64.2	30.2	Frt.	45	3,000	1920	Pensacola, Fla.....	Pensacola, Fla.

¹ Formerly st. s. Laurie.
² Formerly st. p. Maine.
³ Formerly British st. s. Bantu.
⁴ Formerly st. s. Lako Fariston.
⁵ Formerly st. s. Pacifico.
⁶ Formerly German st. s. Osage.
⁷ Formerly st. s. Kensington.
⁸ Formerly (a) British st. s. Turkistan.
⁹ Formerly (b) Cuban st. s. Bayamo.
¹⁰ Formerly st. s. Crest.
¹¹ Formerly st. p. (a) Hingham.
¹² Formerly st. p. (b) Orient.
¹³ Formerly st. c. Hy Jacobs.
¹⁴ Formerly st. s. Joseph L. Colby.
¹⁵ Formerly (a) British st. s. Reginolite.
¹⁶ Formerly (b) st. s. Reginolite.
¹⁷ Formerly st. s. A. D. Thomson.
¹⁸ Formerly German st. s. Mohawk.
¹⁹ Formerly st. p. B. M. Shanley.
[†] Composite.

MERCHANT STEAM VESSELS OF THE UNITED STATES—Continued.

Official No.	Signal letters.	Rig.	Name of vessel.	Gross tonnage.	Net tonnage.	Length.	Breadth.	Depth.	Service.	Crew.	Indicated horsepower.	When built.	Where built.	Home port (where permanent document issues).
						Feet.	Feet.	Feet.						
217320	LPCT	St. s.	Bayou Teche.....+	2,368	1,403	267.3	46.0	23.6	Frt.	40	1,400	1918	Madisonville, La.	New Orleans, La.
77418		St. s.	Bayalnger.....	62	42	74.9	17.6	7.0	Pas.	9	200	1900	Manitowoc, Wis.	St. Louis, Mo.
214650		St. p.	Beacon.....	204	128	136.6	20.0	4.7	Tow.	13	430	1910	Elizabeth, Pa.	Pittsburgh, Pa.
219483	LVHS	St. s.	Bear.....+	181	32	95.6	24.7	12.2	Tow.	11	450	1920	Sturgeon Bay, Wis.	Albany, N. Y.
220996		St. s.	Bear Cat.....	15	10	48.2	9.8	5.6	Tow.	3	100	1911	New York, N. Y.	Norfolk, Va.
219350	LVMQ	St. s.	BEARPORT.....+	6,076	3,729	401.4	53.2	31.9	Frt.	48	2,800	1920	Vancouver, Wash.	Portland, Ore.
76351		St. s.	Beatrice.....	29	11	47.4	15.0	6.3	Tow.	3	119	1882	Essex, Mass.	Boston, Mass.
214848	LQTD	St. s.	BEATRICE.....	3,450	2,183	327.2	46.2	22.9	Frt.	30	1,500	1917	Sparrows Point, Md.	New York, N. Y.
209733		St. s.	Beatrice Beer.....	89	60	67.0	18.0	9.5	Frt.	4	353	1912	Anacortes, Wash.	Port Townsend, Wash.
202764		St. s.	Beatrice Bush.....	212	124	94.0	25.3	12.6	Tow.	7	750	1905	Noank, Conn.	New York, N. Y.
100446		St. s.	Beatrice Morse.....	88	44	81.7	20.5	9.3	Tow.	7	300	1889	Athens, N. Y.	Do.
217313	LPCM	St. s.	Beaumont.....+	2,551	1,528	267.3	46.0	23.6	Frt.	40	1,400	1918	Beaumont, Tex.	Port Arthur, Tex.
155223		St. s.	Beaver.....	99	67	98.4	19.6	8.6	Frt.	9	300	1892	Grand Haven, Mich.	Milwaukee, Wis.
202337		St. p.	Beaver.....	421	367	152.0	31.0	6.5	Pas.	11	500	1906	Portland, Ore.	Portland, Ore.
3684		St. p.	Beaver Tail.....	284	196	110.0	22.0	11.0	Frt.	9	175	1896	Wilmington, Del.	Newport, R. I.
21384		St. s.	BEAVER WOOD.....	45	46	80.3	26.5	2.7	Tow.	4	90	1915	Dubuque, Iowa.	Chicago, Ill.
217001	LNDQ	St. s.	Bedminster.....	2,551	1,528	267.3	46.0	23.6	Frt.	40	1,400	1918	Jacksonville, Fla.	Jacksonville, Fla.
204481	KWHF	St. s.	Bea.....	129	105	90.4	15.7	5.5	Frt.	6	40	1893	Aberdeen, Wash.	Honolulu, Hawaii.
77186		St. s.	Bechnut.....	103	10	81.7	21.5	9.9	Tow.	4	300	1919	Canajoharie, N. Y.	Albany, N. Y.
222782	MFBJ	St. s.	Beetle.....	2,551	1,528	267.3	46.0	23.6	Frt.	40	1,400	1918	City Island, N. Y.	Norfolk, Va.
210762	LNHJ	St. s.	Belair.....+	14	10	35.5	10.7	3.6	Tow.	2	12	1908	Hoodsport, Wash.	Gulport, Miss.
205705		St. s.	Beldersoy.....	2,573	1,507	266.6	46.2	23.9	Frt.	47	7,500	1918	Hoodsport, Wash.	Tacoma, Wash.
217141	LNMK	St. s.	Belding.....+	2,157	1,147	320.6	40.0	16.1	Pas.	120	4,000	1909	Vancouver, Wash.	Portland, Ore.
206266	LCBQ	St. s.	BELFAST.....	6,629	4,122	395.5	55.0	31.4	Frt.	54	2,500	1919	Bath, Me.	Boston, Mass.
218500	LRWS	St. s.	BELFORT.....	3,860	3,057	370.0	48.2	24.0	Pas.	21	630	1902	Kearny, N. J.	Newark, N. J.
96606		St. s.	BELGIUM.....	96	65	77.5	19.5	7.5	Tow.	9	250	1907	Chicago, Ill.	Oswego, N. Y.
204735		St. s.	BELHAVEN.....	370	185	140.0	33.0	8.0	Pas.	23	400	1896	Philadelphia, Pa.	Washington, N. C.
3759		St. p.	Bella.....	2,922	1,724	267.8	49.8	25.6	Frt.	48	1,500	1918	St. Michael, Alaska.	St. Michael, Alaska.
217132	LNDQ	St. s.	Bell Brook.....	6,622	3,835	395.5	55.0	31.4	Frt.	54	2,500	1919	Portland, Ore.	Portland, Ore.
217300	LSHN	St. s.	BELLBUCKLE.....+	37	19	60.0	13.5	5.5	Frt.	3	50	1885	Kearny, N. J.	New York, N. Y.
3324		St. s.	Belle.....	29	19	59.0	15.6	6.5	Tow.	4	58	1897	Benton Harbor, Mich.	Duluth, Minn.
3710		St. s.	Belle.....	68	34	73.9	17.8	8.2	Tow.	6	150	1864	New Baltimore, N. Y.	Do.
19052		St. p.	Belle McWilliams.....	90	90	122.0	22.0	4.0	Tow.	11	10	1910	Brooklyn, N. Y.	Do.
207321		St. p.	Belle Vernon.....	283	283	180.9	36.4	4.7	P's.	38	625	1895	Paducah, Ky.	St. Louis, Mo.
3654		St. p.	Belle of Calhoun.....	6,085	3,761	395.5	55.0	31.4	Frt.	54	2,500	1919	St. Louis, Mo.	Do.
218988	LTCS	St. s.	BELLEMINA.....+	6,049	3,787	395.5	55.0	31.4	Frt.	54	2,500	1919	Kearny, N. J.	Newark, N. J.
219139	LTKN	St. s.	BELLEPLINE.....+	6,017	3,745	395.5	55.0	31.4	Frt.	54	2,500	1919	Do.	Do.
219138	LTKM	St. s.	BELLEROSE.....+	6,049	3,745	395.5	55.0	31.4	Frt.	54	2,500	1919	Do.	Do.
219274	LTSV	St. s.	BELLFLOWER.....+	6,085	3,761	395.5	55.0	31.4	Frt.	54	2,500	1919	Do.	Do.
219000	LTDK	St. s.	BELLHAVEN.....+	6,098	3,760	395.5	55.0	31.4	Frt.	54	2,500	1919	Do.	Do.
217150	LNMP	St. s.	BELLINGHAM.....	4,337	3,621	379.8	53.0	27.0	Frt.	82	2,500	1918	Tacoma, Wash.	Tacoma, Wash.
216702	LNJB	St. s.	Helota.....+	2,620	1,548	205.5	46.2	23.9	Frt.	31	1,400	1918	Wilmington, Calif.	Los Angeles, Calif.
220002		St. s.	Belmar.....	181	123	94.2	25.0	13.2	Tow.	9	450	1920	Tottenville, N. Y.	New York, N. Y.
216594	LMVB	St. s.	Belmont.....+	2,531	1,502	266.6	46.2	23.7	Frt.	52	1,400	1918	Tacoma, Wash.	Seattle, Wash.
3414		St. s.	Belvidere.....	106	53	82.0	20.2	9.8	Pas.	6	350	1888	South Amboy, N. J.	New York, N. Y.
217538	LPBN	St. s.	BELVIDERE.....+	4,755	2,951	377.0	52.0	20.8	Frt.	69	2,500	1919	Shooters Island, N. Y.	Do.
136270		St. p.	Ben Franklin.....	212	212	132.7	30.5	4.7	Tow.	12	275	1892	Rook Island, Ill.	Pittsburgh, Pa.
222947		St. p.	Ben Franklin No. 2.....	173	122	120.0	26.4	4.0	Tow.	7	180	1923	Parkersburg, W. Va.	Do.
3425		St. s.	Ben Hur.....	12	6	40.0	11.2	5.1	Tow.	1	50	1889	Portland, Me.	Portland, Me.
205562		St. p.	Ben Hur.....	46	29	76.0	12.8	3.0	Frt.	4	40	1906	Nome, Alaska.	Nome, Alaska.
215002	LHBN	St. s.	BENJAMIN BREWSTER.....+	6,950	3,077	411.6	53.2	29.8	Tnk.	31	3,200	1917	Wilmington, Del.	New York, N. Y.
3642		St. s.	Benjamin Franklin.....	489	360	144.8	28.8	10.1	Pas.	13	600	1894	Tottenville, N. Y.	Do.
208448		St. s.	BENJAMIN B. ODELL.....	2,011	1,169	263.6	48.8	17.3	Pas.	52	2,500	1911	Wilmington, Del.	Do.
203252		St. s.	Benj. L. Cowles.....	55	30	66.5	18.4	10.0	Tow.	7	100	1906	Cleveland, Ohio.	Buffalo, N. Y.
116782	LGHT	St. s.	BENNINGTON.....	2,039	1,221	238.0	42.2	22.2	Frt.	25	700	1897	South Chicago, Ill.	Chicago, Ill.
218496	LRWP	St. s.	BENONI.....+	6,330	3,959	409.6	54.4	27.4	Frt.	67	2,500	1919	Baltimore, Md.	Baltimore, Md.
219036	LTFN	St. s.	BENSALEM.....+	5,513	3,389	400.7	54.2	30.4	Frt.	46	3,000	1919	Harriman, Pa.	Philadelphia, Pa.
217358	LPPK	St. s.	Benzonia.....+	2,573	1,507	266.6	46.2	23.9	Frt.	42	1,400	1918	Vancouver, Wash.	Portland, Ore.
217508	LPRB	St. s.	Berea.....+	2,551	1,526	267.3	47.0	23.6	Frt.	37	1,400	1918	Noank, Conn.	New London, Conn.
3418		St. s.	BERGEN.....	1,120	746	220.4	30.0	16.6	Fer.	7	800	1838	Nowburgh, N. Y.	New York, N. Y.
116997	KQHW	St. s.	Bergen.....	247	132	90.7	23.8	8.0	Frt.	11	300	1900	Portland, Ore.	San Francisco, Calif.
100143		St. s.	Berling.....	35	17	66.9	15.4	6.4	Tow.	6	175	1875	Philadelphia, Pa.	Philadelphia, Pa.
3770		St. s.	BERKELEY.....	1,945	1,245	261.4	40.2	14.1	Fer.	20	1,450	1898	San Francisco, Calif.	San Francisco, Calif.
3930		St. s.	BERKELEY.....+	1,075	648	201.2	39.0	16.2	Pas.	30	1,300	1902	Richmond, Va.	New York, N. Y.
211149		St. p.	BERKSHIRE.....	4,300	2,918	422.4	50.6	12.9	Pas.	130	5,000	1913	Hoboken, N. J.	Do.
222831	MFBT	St. s.	BERKSHIRE.....+	5,488	3,261	350.7	52.1	16.2	Pas.	65	2,700	1923	Kearny, N. J.	Baltimore, Md.

1 Formerly *ga. p. J. B. Bradwell.
 2 Formerly st. s. Joe Call.
 3 Formerly st. s. a Judy.
 4 Formerly st. s. a Ulica.
 5 Formerly st. s. Oval Agitator.
 6 Formerly U. S. Navy harbor tug No. 68.

7 Formerly st. s. Horace S. Wilkinson.
 8 Formerly st. s. Olive Baker.
 9 Formerly st. s. Prowess.
 10 Formerly *st. p. a Rutledge.
 11 Formerly *st. p. b John H. Rice.
 12 Formerly st. s L. T. Brogan.
 13 Formerly st. s L. T. Brogan.

14 Formerly st. s. a St. Paul.
 15 Formerly st. s. b Cuban S. S. Eduardo Sala.
 16 Formerly st. s. Sue. H. Elmore.
 17 Formerly st. s. a Ivanhoe.
 18 Formerly st. s. b Kathryn.
 † Turbine.

MERCHANT STEAM VESSELS OF THE UNITED STATES—Continued.

Official No.	Signal letters.	Rtg.	Name of vessel.	Gross tonnage.	Net tonnage.	Length.	Breadth.	Depth.	Service.	Crew.	Indicated horsepower.	When built.	Where built.	Home port (where permanent document issues).
219141	LTKP	St. s.	Bermuda.....	426	200	142.0	27.7	14.8	Tow.	17	850	1919	New York, N. Y.	Philadelphia, Pa.
02529	LJTH	St. s.	BERMUDEZ.....	2,405	1,381	292.0	41.7	23.0	Frt.	31	1,800	1893	Wyandotte, Mich.	Do.
201605	KWJC	St. s.	BERN.....	224	152	104.6	24.6	11.8	Tow.	12	600	1907	Philadelphia, Pa.	Do.
202751	KVDW	St. s.	BERNARDSVILLE.....	181	123	93.7	24.0	11.1	Tow.	6	810	1906	Port Richmond, N. Y.	New York, N. Y.
3861		St. p.	Bernice.....	51	51	75.0	18.0	4.0	Tow.	9	100	1899	Clinton, Iowa.	Paducah, Ky.
220178	MBGQ	St. s.	Bert E. Haney.....	2,360	1,379	265.0	46.1	24.0	Frt.	20	1,400	1920	Portland, Oreg.	Portland, Oreg.
210501		St. p.	Bertha H.....	69	49	118.6	24.0	3.0	Msc.	10	223	1912	Nashville, Tenn.	Nashville, Tenn.
216556		St. s.	Bertha II.....	69	47	81.0	19.2	9.5	Tow.	9	650	1918	Galveston, Tex.	Port Arthur, Tex.
93207	KHII	St. s.	Bertho M. Hanlon.....	109	257	148.0	33.0	10.5	Frt.	17	180	1901	Marshfield, Oreg.	San Francisco, Calif.
219556	LVMS	St. s.	Bess.....	223	106	100.0	25.8	11.5	Tow.	9	450	1920	New London, Conn.	New London, Conn.
218155	LRHM	St. s.	BESSEMER.....	4,923	3,459	281.9	51.0	29.5	Tnk.	46	2,400	1919	Gloucester City, N. J.	Philadelphia, Pa.
221032	MCKJ	St. s.	BESSEMER CITY.....	5,086	3,450	421.2	56.2	26.5	Frt.	57	3,500	1920	Chickasaw, Ala.	New York, N. Y.
3560		St. s.	Bessie.....	116	79	100.4	25.8	7.1	Pas.	5	100	1892	Athens, N. Y.	Do.
161651		St. p.	Bessie Katz.....	91	91	124.3	22.2	3.8	Tow.	18	350	1892	Wabasha, Minn.	St. Louis, Mo.
223590		St. s.	Bessie C. Meseck.....	89	60	69.5	21.7	9.3	Tow.	5	300	1922	Tottenville, N. Y.	New York, N. Y.
3899		St. s.	Bessie H. Dantzier.....	108	74	90.0	22.2	11.6	Tow.	15	600	1901	Scranton, Miss.	New Orleans, La.
219595	LVCB	St. s.	BETHELRIDGE.....	7,366	4,504	431.0	59.2	31.4	Tnk.	48	2,750	1919	Baltimore, Md.	Baltimore, Md.
213565		St. s.	BETHLEHEM.....	167	114	84.3	24.5	11.3	Frt.	8	150	1915	Port Richmond, N. Y.	New York, N. Y.
218237	LJMD	St. s.	BETHLEHEM BRIDGE.....	3,515	2,179	324.0	46.2	25.0	Frt.	37	1,600	1919	Newark, N. J.	Newark, N. J.
221913	MDKN	St. s.	BETHORE.....	8,257	4,198	550.3	72.2	43.7	Frt.	53	4,800	1922	Spawtons Point, Md.	New York, N. Y.
161708		St. s.	Bethula.....	57	28	81.0	16.1	8.4	Fsh.	8	150	1893	Boston, Mass.	Boston, Mass.
3779		St. p.	Betsy Ann.....	296	296	165.0	39.0	5.5	Pas.	18	330	1899	Dubuque, Iowa.	New Orleans, La.
218707	LSHT	St. s.	BETSEY BELL.....	6,059	3,752	402.6	53.2	32.0	Frt.	62	2,800	1919	Alexandria, Va.	Alexandria, Va.
3951		St. s.	Betsy Ross.....	33	22	57.7	15.6	6.7	Tow.	4	150	1903	Boston, Mass.	Stonington, Mo.
202337		St. s.	Betsy Ross.....	39	20	54.2	16.1	7.5	Tow.	2	140	1905	Chelsea, Mass.	Boston, Mass.
7485	LVRD	St. s.	BETTERTON.....	7,366	4,504	431.0	59.2	31.4	Tnk.	48	2,750	1920	Baltimore, Md.	Baltimore, Md.
216089		St. s.	Betty.....	98	35	84.0	21.7	9.0	Tow.	6	350	1901	Athens, N. Y.	Oswego, N. Y.
205108	KWPT	St. p.	Betty Alden.....	775	417	183.1	31.0	11.5	Pas.	25	1,000	1908	Boston, Mass.	Boston, Mass.
214092		St. s.	Betty Lee.....	169	115	85.5	29.0	9.7	Frt.	0	400	1916	West New Brighton, N. Y.	New York, N. Y.
221015		St. p.	Betty Lord.....	300	203	135.3	37.0	4.0	Tow.	21	375	1921	Paducah, Ky.	Evansville, Ind.
4189		St. p.	Beverly.....	139	318	115.0	30.0	7.8	Fer.	0	612	1882	Wilmington, Del.	Philadelphia, Pa.
220716	MHRJ	St. s.	Bianco.....	5,543	3,407	390.0	54.2	27.8	Frt.	35	2,500	1920	Hog Island, Pa.	Do.
220637	MBSH	St. s.	BIDWELL.....	7,611	4,678	431.0	59.2	33.4	Tnk.	48	2,750	1920	Baltimore, Md.	Do.
221891		St. p.	Big River.....	17	17	51.5	18.0	3.8	Frt.	11	15	1920	Mendocino, Calif.	San Francisco, Calif.
96102		St. s.	Bill.....	30	21	51.2	14.1	0.5	Tow.	4	75	1898	Bordentown, N. J.	Philadelphia, Pa.
9687		St. s.	Bill Eddy.....	32	21	52.8	14.8	5.2	Fsh.	2	65	1901	Monominee, Mich.	Chicago, Ill.
211511	LDFG	St. s.	BILLOW.....	248	119	117.8	22.5	11.0	Fsh.	18	450	1913	Quincy, Mass.	Boston, Mass.
210190	LKWT	St. s.	Blox.....	3,021	1,756	272.9	46.1	24.1	Frt.	49	1,400	1918	Portland, Oreg.	Portland, Oreg.
210731		St. s.	BLOXAMTON.....	1,462	670	157.5	43.4	16.5	Fer.	7	1,460	1905	Newport News, Va.	New York, N. Y.
216402	LKTP	St. s.	BIRAN.....	2,873	1,058	309.2	48.2	21.5	Frt.	34	1,600	1918	Wilmington, Del.	Wilmington, Del.
210262		St. s.	Bird.....	42	28	58.3	13.0	6.0	Fsh.	3	75	1912	Manitowoc, Wis.	Chicago, Ill.
218905	LSVB	St. s.	BIRD CITY.....	5,562	3,431	390.0	51.2	27.6	Frt.	43	2,500	1919	Hog Island, Pa.	Philadelphia, Pa.
222622		St. s.	BIRD S. COLER.....	190	129	81.9	26.2	10.5	Fer.	5	200	1922	City Island, N. Y.	New York, N. Y.
221700	MDGN	St. s.	BIRKHEAD.....	6,960	4,297	425.0	57.2	33.1	Tnk.	33	3,200	1921	Oakland, Calif.	Do.
208071		St. s.	Birmingham.....	23	16	53.4	14.5	6.0	Fsh.	0	80	1910	Erie, Pa.	Port Huron, Mich.
220781		St. s.	BIRMINGHAM.....	1,537	1,436	250.1	49.1	16.0	Frt.	14	800	1920	St. Louis, Mo.	New Orleans, La.
220160	LWRC	St. s.	BIRMINGHAM CITY.....	6,032	3,715	395.5	55.0	31.4	Frt.	49	2,800	1920	Chickasaw City, Ala.	New York, N. Y.
3398		St. s.	Bismarck.....	121	62	91.6	22.2	10.0	Tow.	7	425	1888	Philadelphia, Pa.	Do.
219079	LTHP	St. s.	Bison.....	177	30	95.5	24.7	12.2	Tow.	12	450	1919	Sturgeon Bay, Wis.	Savannah, Ga.
215170	LHGK	St. s.	BLACK ARROW.....	6,022	3,657	409.3	52.7	27.9	Frt.	82	3,200	1904	Vegasack, Germany.	New York, N. Y.
3370		St. s.	Black Diamond.....	61	65	98.3	17.5	7.7	Frt.	2	62	1887	Wilmington, Del.	Do.
3937		St. s.	Black Diamond.....	619	182	152.0	35.7	11.0	Frt.	4	410	1902	Cleveland, Ohio.	Chicago, Ill.
212100	LDKJ	St. s.	BLACK DIAMOND.....	213	129	97.7	26.0	13.5	Frt.	7	250	1914	Port Richmond, N. Y.	New York, N. Y.
3896		St. p.	Black Prince.....	159	100	91.6	19.6	4.0	Pas.	6	96	1901	Everett, Wash.	Port Townsend, Wash.
3721	LHNC	St. s.	Black Rock.....	1,987	1,536	237.0	43.0	23.0	Frt.	17	550	1897	Port Huron, Mich.	Chicago, Ill.
218130	LRIB	St. s.	BLAIR.....	4,971	3,070	300.0	51.2	27.6	Frt.	43	2,500	1919	Hog Island, Pa.	Philadelphia, Pa.
211240		St. s.	BLAIRSTOWN.....	403	203	131.2	35.7	12.3	Frt.	8	950	1910	Elizabethport, N. J.	New York, N. Y.
218255	LRFC	St. s.	Blakey.....	2,889	1,731	273.5	49.4	25.9	Frt.	41	1,400	1919	Seattle, Wash.	Do.
3079		St. s.	Blanche.....	94	47	83.0	17.9	10.0	Tow.	0	350	1878	Philadelphia, Pa.	Wilmington, N. C.
3198		St. s.	Blanche.....	54	27	70.8	18.0	7.8	Tow.	4	65	1881	Boston, Mass.	Boston, Mass.
216564	LMCV	St. s.	Blandon.....	3,017	1,752	272.0	46.1	21.1	Frt.	13	1,400	1918	Portland, Oreg.	Portland, Oreg.
3608		St. s.	Blazer.....	46	23	72.0	18.6	7.0	Pas.	4	80	1893	Apalachicola, Fla.	Apalachicola, Fla.
3201		St. p.	Block Island.....	757	560	197.2	33.0	11.0	Pas.	14	350	1882	Noank, Conn.	New London, Conn.
217181	LNQK	St. s.	Blue Eagle.....	2,550	1,490	266.9	46.1	23.8	Frt.	56	1,400	1918	Astoria, Oreg.	Astoria, Oreg.
22055	MDSR	St. s.	BLUE HILL.....	2,191	1,828	322.8	42.2	18.9	Frt.	18	1,000	1893	Cleveland, Ohio.	New Orleans, La.
220891	MCDS	St. s.	BLUE POINT.....	321	220	137.0	22.8	12.5	Fsh.	13	600	1919	Savannah, Ga.	New York, N. Y.
76191		St. s.	Blue Ridge.....	66	44	78.5	18.4	8.6	Msc.	4	150	1873	Philadelphia, Pa.	Do.

1 Formerly st. s. Heochhavan.
 2 Formerly st. s. ^a Mohawk.
 3 Formerly st. s. ^b America.
 4 Formerly st. s. Egora.
 5 Formerly st. s. Marshfield.
 6 Formerly st. p. Verne Mac.

7 Formerly st. y. Varuna.
 8 Formerly st. s. John Duff.
 9 Formerly st. s. Baltimore.
 10 Formerly st. s. ^a Hattie Killam.
 11 Formerly st. s. ^b Inspector.
 12 Formerly st. s. Handy.

13 Formerly st. s. Minnie R.
 14 Formerly ^a German st. Rhaetia.
 15 Formerly ^b st. Black Hawk.
 16 Formerly st. s. Yuma.
 17 Formerly st. s. ^a Jacob Myers.
 18 Formerly st. s. ^b Edwin Hawley.

MERCHANT STEAM VESSELS OF THE UNITED STATES—Continued.

Official No.	Signal letters.	Rtg.	Name of vessel.	Gross tonnage.	Net tonnage.	Length.	Breadth.	Depth.	Service.	Crew.	Indicated horsepower.	When built.	Where built.	Home port (where permanent document issues).
						Feet.	Feet.	Feet.						
2702		St. s.	Bliss Stone	20	11	53.0	13.0	5.0	Tow.	4	100	1868	Philadelphia, Pa.	Philadelphia, Pa.
219712	LVTQ	St. s.	BLUE TRIANGLE	5,120	3,117	390.0	54.2	27.8	Frt.	35	2,500	1920	Hog Island, Pa.	
217077	LNJB	St. s.	Blytheville	2,612	1,515	266.4	46.2	23.9	Frt.	31	1,400	1918	Wilmington, Calif.	Los Angeles, Calif.
3183		St. p.	Bonz	623	623	193.0	44.4	6.6	Tow.	29	1,200	1882	Pittsburgh, Pa.	Pittsburgh, Pa.
213032		St. s.	Bobleo	9	7	37.5	9.2	3.8	Pas.	1	16	1915	Burlington, Iowa	Des Moines, Iowa.
217291	LPBQ	St. s.	Bohring	2,457	1,474	267.8	46.2	23.0	Frt.	40	1,000	1918	Bellingham, Wash.	Seattle, Wash.
2867		St. s.	Bob Stephenson	18	9	60.0	13.4	6.1	Tow.	5	130	1872	Buffalo, N. Y.	Grand Haven, Mich.
3262		St. s.	Bob Teel	45	22	64.2	18.7	8.7	Tow.	35	350	1883	Saugateck, Mich.	Milwaukee, Wis.
217572	LPVB	St. s.	Bookhoff	2,555	1,460	267.8	46.2	23.0	Frt.	32	1,400	1919	Bellingham, Wash.	Seattle, Wash.
219351	LWBR	St. s.	Bohota	2,627	1,622	237.0	43.6	26.1	Frt.	36	1,200	1919	Wyandotte, Mich.	New York, N. Y.
203261		St. s.	Bohemian	72	41	81.0	15.7	8.0	Pas.	3	350	1906	Boston, Mass.	Do.
107716	MCWF	St. s.	BOHEMIAN CLUB	6,882	4,255	425.0	57.2	38.1	Tnk.	33	3,200	1921	Oakland, Calif.	Philadelphia, Pa.
216402	LMFK	St. s.	Botes Fontoso	93	63	72.1	19.2	8.5	Tow.	5	150	1901	Athens, N. Y.	New York, N. Y.
218560	LSCF	St. s.	Bollton	3,017	1,732	272.9	46.1	24.1	Frt.	43	1,400	1913	Portland, Ore.	Portland, Ore.
212010		St. s.	BOLIVAR	2,606	1,612	251.0	41.6	26.1	Frt.	33	1,500	1919	Wyandotte, Mich.	New York, N. Y.
216950	LNCF	St. s.	Belo	8	6	35.5	10.6	4.2	Frt.	2	20	1914	Honolulu, Wash.	Seattle, Wash.
217042		St. s.	Bologan	2,565	1,575	267.3	46.0	23.6	Frt.	55	1,400	1913	Kearny, N. J.	Newark, N. J.
218271	LRNP	St. s.	Bon Secour	2,458	1,453	267.3	45.2	23.2	Frt.	46	1,000	1919	Bellingham, Wash.	Seattle, Wash.
217037	LNGJ	St. s.	Bonifay	2,531	1,406	266.8	46.1	23.8	Frt.	48	1,385	1918	Astoria, Ore.	Astoria, Ore.
3630		St. s.	Bonita	23	13	56.0	12.5	6.6	Wat.	4	12	1891	Boston, Mass.	New York, N. Y.
3846		St. s.	Bonita	28	20	58.0	15.0	7.5	Tow.	6	175	1900	Eagle Harbor, Wash.	San Francisco, Calif.
216847	LMSG	St. s.	Bonnafon	2,542	1,532	267.5	46.4	23.9	Frt.	55	1,400	1918	Seattle, Wash.	Seattle, Wash.
219028		St. p.	Banner	132	132	94.0	21.6	3.8	Tow.	5	175	1910	Augusta, Ark.	St. Louis, Mo.
220681	MBQH	St. s.	BONNIE BROOK	5,976	3,700	400.7	54.2	30.2	Frt.	45	3,000	1920	Hartman, Pa.	Philadelphia, Pa.
217527	LPRT	St. s.	Boonie	2,551	1,528	267.3	46.0	24.6	Frt.	46	1,400	1918	Moss Point, Miss.	Gulfport, Miss.
219852		St. p.	Boonie No. 6	53	53	64.7	22.6	4.2	Fer.	1	50	1920	Constance, Ky.	Louisville, Ky.
217514	LPRF	St. s.	Boonsborough	2,551	1,528	267.3	46.0	23.6	Frt.	40	1,500	1919	Moss Point, Miss.	Gulfport, Miss.
217991	LJWN	St. s.	†Borad	2,441	1,450	266.8	45.7	22.2	Frt.	38	1,400	1919	Savannah, Ga.	Savannah, Ga.
2920		St. s.	Borlor City	84	57	87.3	24.0	8.1	Frt.	4	175	1872	Fall River, Mass.	New York, N. Y.
3407		St. p.	Borealis Rex	89	89	121.5	22.0	4.3	Pas.	4	201	1888	Stillwater, Minn.	Morgan City, La.
206941	KTDG	St. s.	BOSTON	3,626	2,466	292.0	63.0	20.4	Frt.	75	5,000	1904	Quincy, Mass.	Fall River, Mass.
210990		St. s.	BOSTON	4,184	3,283	350.0	49.1	30.9	Frt.	20	2,000	1913	Peorse, Mich.	Buffalo, N. Y.
218221	LRKQ	St. s.	BOSTON	343	212	126.5	25.1	13.3	Tow.	18	750	1919	Baltimore, Md.	Wilmington, Del.
218453	LRVH	St. s.	BOSTON BRIDGE	3,257	1,978	324.0	46.2	25.0	Frt.	37	1,500	1919	Nowark, N. J.	Newark, N. J.
130512	KLSB	St. s.	Boswell	311	155	125.0	25.0	14.7	Tow.	20	650	1890	Camden, N. J.	New Orleans, La.
217951	LQVK	St. s.	Bosworth	2,509	1,484	273.1	44.8	24.0	Frt.	54	1,400	1919	Seattle, Wash.	Seattle, Wash.
216928	LMWJ	St. s.	†Botford	2,471	1,457	270.0	46.0	22.4	Frt.	40	1,350	1918	Jacksonville, Fla.	Jacksonville, Fla.
217233	LNTJ	St. s.	Boitneau	2,533	1,512	267.2	46.4	23.8	Frt.	41	1,400	1918	Tacoma, Wash.	Tacoma, Wash.
201711		St. s.	†Bonker No. 3	161	110	93.7	25.5	10.3	Tow.	13	900	1905	Tottenville, N. Y.	New York, N. Y.
218853	LSQV	St. s.	†Bonker No. 4	177	30	95.5	24.0	12.2	Tow.	12	400	1919	Green Bay, Wis.	Do.
203228		St. s.	†Bonker No. 5	27	18	50.0	14.8	6.0	Tow.	2	159	1900	New Baltimore, N. Y.	Do.
218104	LRGC	St. s.	†BOUKER No. 6	255	168	112.2	20.5	12.0	Tow.	11	950	1919	Baltimore, Md.	Do.
216819	LMQS	St. s.	Boulton	2,584	1,559	267.0	46.6	23.8	Frt.	55	1,400	1918	Seattle, Wash.	Seattle, Wash.
3909		St. s.	BOUND BROOK	1,016	501	200.0	44.0	17.3	Fer.	8	1,000	1901	Wilmington, Del.	New York, N. Y.
218059	LRDB	St. s.	BOUND BROOK	3,283	2,000	324.0	46.2	25.0	Frt.	37	1,500	1919	Nowark, N. J.	Newark, N. J.
3185		St. s.	†Bowry Bay	433	338	130.0	32.8	11.0	Fer.	5	401	1890	Greenpoint, N. Y.	New York, N. Y.
3777	KPBF	St. s.	Boxer	216	121	113.7	25.3	13.6	Frt.	16	650	1899	East Boston, Mass.	Philadelphia, Pa.
216914	LMWR	St. s.	Boxley	2,532	1,497	266.9	46.1	21.2	Frt.	18	1,400	1918	Aberdeen, Wash.	Seattle, Wash.
217796	LQMF	St. s.	Boykin	2,544	1,493	266.9	46.1	23.8	Frt.	39	1,400	1919	Portland, Ore.	Portland, Ore.
219687	LVTO	St. s.	Boytton	2,534	1,493	266.9	46.1	23.8	Frt.	43	1,400	1920	do.	Do.
92318		St. p.	†Boyd C. Taylor	212	157	125.0	21.0	3.8	Tow.	11	390	1891	Pittsburgh, Pa.	St. Louis, Mo.
212587	LDQK	St. s.	BRANANT	2,773	1,753	309.3	40.2	28.2	Tnk.	27	1,500	1890	Newcastle, England	Port Arthur, Tex.
214530		St. p.	Braddock	106	110	131.5	26.0	4.1	Tow.	17	620	1916	Elizabeth, Pa.	Pittsburgh, Pa.
217769	LQKG	St. s.	BRADDOCK	6,620	4,122	395.5	65.0	31.4	Frt.	42	2,500	1919	Kearny, N. J.	Newark, N. J.
217732	LQHT	St. s.	Bradwell	49	27	64.0	16.2	8.4	Tow.	7	150	1898	Manitowoc, Wis.	New Orleans, La.
3915		St. s.	Brachum	2,922	1,724	267.8	49.8	25.6	Frt.	44	2,000	1919	Portland, Ore.	Portland, Ore.
207301	LFMQ	St. s.	BRANDON	1,062	639	200.5	37.0	17.3	Pas.	20	1,200	1902	Wilmington, Del.	New York, N. Y.
3318		St. s.	BRANDON	2,431	1,431	244.0	43.2	27.2	Frt.	25	1,400	1910	Wyandotte, Mich.	Chicago, Ill.
77130		St. s.	Brandywine	407	215	177.5	25.1	8.5	Pas.	14	1,000	1885	Philadelphia, Del.	Wilmington, Del.
217310	LNSF	St. s.	Brandywine	57	28	65.2	17.0	8.8	Tow.	7	202	1894	Philadelphia, Pa.	Philadelphia, Pa.
219617	LVQD	St. s.	BRANDY WINE	4,060	3,456	364.9	51.0	20.5	Tnk.	50	2,400	1918	Honoloeater City, N. J.	Do.
218231	LRKW	St. s.	BRANT	414	209	139.4	25.2	14.2	Fsh.	21	650	1910	Savannah, Ga.	Rockland, Me.
219062	LTGS	St. s.	BRASHER	3,256	1,982	324.0	46.2	25.2	Frt.	37	1,500	1919	Nowark, N. J.	Newark, N. J.
218109	LRPM	St. s.	BRAYE COEUR	6,458	4,710	402.0	51.8	32.1	Frt.	45	2,800	1919	Seattle, Wash.	Seattle, Wash.
211543	LDFH	St. s.	Braxton	2,922	1,724	267.8	49.8	25.6	Frt.	44	2,000	1919	Portland, Ore.	Portland, Ore.
203160		St. s.	BREAKER	218	110	117.8	22.5	11.6	Fsh.	18	450	1913	Quincy, Mass.	Boston, Mass.
		St. s.	Bramerton	195	123	127.5	22.0	7.5	Pas.	11	750	1906	Portland, Ore.	Seattle, Wash.

1 Formerly st. s. Vinton County.
 2 Formerly st. s. (a) Alison Briggs.
 3 Formerly st. s. (b) Ethel.
 4 Formerly st. s. Luke Fackler.
 5 Formerly st. s. N. & W. 2.

6 Formerly (a) William J. Dalloy.
 7 (b) Cristofani.
 8 Formerly (c) Phoenix.
 9 (d) Charles Henry McWilliams.
 10 Formerly st. s. Mastiff.
 11 Formerly sr. s. Phil J. Miller.

12 Formerly st. s. Laddington Patton.
 13 Formerly st. p. Bonwary Bay.
 14 Formerly st. p. M. D. Wayman.
 15 Formerly (a) German st. s. Geestemunde.
 16 Formerly (b) Belgian st. s. Brabant.
 17 Formerly st. s. John Reese.
 † Composite.

MERCHANT STEAM VESSELS OF THE UNITED STATES—Continued.

Official No.	Signal letters.	Rig.	Name of vessel.	Gross tonnage.	Net tonnage.	Length.	Breadth.	Depth.	Service.	Crew.	Indicated horsepower.	When built.	Where built.	Home port (where permanent document issues).
216182	LKMQ	St. s.	¹ BREMERTON.....+⊙	4,927	3,040	<i>Feet.</i> 380.0	<i>Feet.</i> 53.2	<i>Feet.</i> 27.0	Frt.	38	2,100	1918	Seattle, Wash.	Seattle, Wash.
202999		St. p.	Brewster.....	447	348	130.5	27.5	11.2	Fer.	7	600	1906	Boston, Mass.	Boston, Mass.
215053		St. p.	Bridgeport.....	438	342	121.5	28.4	6.4	Fer.	6	440	1917	Pateros, Wash.	Seattle, Wash.
203341		St. s.	BRIDGETON.....	240	163	109.2	24.6	14.7	Tow.	7	700	1906	Wilmington, Del.	New York, N. Y.
211805		St. s.	BRIDGETON.....	774	526	142.6	38.1	14.6	Fer.	7	700	1913	Pateros, Wash.	Philadelphia, Pa.
219610	LVQC	St. s.	¹ BRIDGETOWN.....⊙	2,559	1,558	251.0	43.6	26.0	Frt.	27	1,300	1920	Toledo, Ohio.	New York, N. Y.
3955		St. s.	BRILLIANT.....	81	55	74.0	18.0	9.0	Tow.	6	500	1903	Philadelphia, Pa.	Philadelphia, Pa.
211620	LDGB	St. s.	BRILLIANT.....⊙	2,486	1,260	250.0	43.0	26.0	Tnk.	27	1,300	1913	Lorain, Ohio.	New York, N. Y.
212601	LDQV	St. s.	¹ BRINDILLA.....+⊙	4,224	2,582	354.1	45.1	30.0	Tnk.	42	1,700	1894	Bredow, Germany.	Do.
3819		St. p.	BRINKERHOFF.....	317	200	111.0	27.5	11.5	Fer.	5	300	1899	Newburgh, N. Y.	Albany, N. Y.
3447		St. s.	Brinton.....	103	51	83.0	10.6	8.2	Tow.	10	442	1889	Philadelphia, Pa.	Perth Amboy, N. J.
3602		St. s.	Bristol.....	48	24	59.0	16.0	6.6	Tow.	5	150	1893do.....	Philadelphia, Pa.
23471		St. p.	¹ Bristol.....	424	266	175.1	27.0	9.9	Pas.	20	400	1867	Wilmington, Del.	Do.
202095		St. p.	BRISTOL.....	257	181	106.3	24.0	11.2	Fer.	2	225	1905do.....	Newport, R. I.
212678	LHFD	St. s.	BRISTOL.....	284	193	118.3	24.0	14.5	Frt.	13	200	1914	Port Richmond, N. Y.	Fall River, Mass.
213859	LFRQ	St. s.	BRISTOL.....+⊙	3,971	2,411	350.5	49.2	25.0	Frt.	35	2,000	1916	Camden, N. J.	New York, N. Y.
217383		St. s.	Bristol.....	98	52	79.0	21.0	8.8	Tow.	8	200	1918	Chester, Pa.	Philadelphia, Pa.
3105		St. s.	⁵ Britannia.....	115	78	100.0	21.0	9.5	Tow.	10	325	1879	Newburgh, N. Y.	Wilmington, Del.
203237		St. s.	BRITANNIA.....	701	401	164.0	45.0	17.9	Pas.	21	1,600	1906	Wyandotte, Mich.	Detroit, Mich.
212343		St. s.	⁶ Britannia.....	159	108	92.0	24.8	10.8	Tow.	9	500	1914	Tottenville, N. Y.	Baltimore, Md.
3493	LJTM	St. s.	BRITON.....	2,434	1,892	296.2	40.4	21.1	Frt.	31	1,200	1891	Cleveland, Ohio.	Cleveland, Ohio.
215888	LJQT	St. s.	BROAD ARROW.....⊙	7,796	4,760	467.6	62.7	32.0	Tnk.	43	3,300	1918	Camden, N. J.	New York, N. Y.
157088		St. s.	¹ Brookton.....⊙	1,297	909	208.2	34.9	22.4	Pas.	38	1,600	1892	Baltimore, Md.	Do.
216943	LMWQ	St. s.	Bromola.....	2,959	1,746	273.5	49.1	25.9	Frt.	66	1,600	1918	Aberdeen, Wash.	Seattle, Wash.
217027	LNFY	St. s.	Brompton.....	2,910	1,733	273.6	49.0	25.7	Frt.	56	1,600	1918do.....	Do.
217201	LNRP	St. s.	Broncho.....	2,940	1,760	274.1	49.1	25.8	Frt.	48	1,400	1918do.....	Do.
155058		St. s.	¹ Bronx.....	67	45	78.4	17.5	6.8	Pas.	10	70	1842	Mystic, Conn.	Pensacola, Fla.
202348		St. s.	BRONX.....	1,054	1,329	246.4	46.1	18.4	Fer.	15	3,500	1905	Sparrows Point, Md.	New York, N. Y.
206386		St. s.	Bronx.....	218	148	98.3	28.0	12.0	Tow.	7	1,000	1911	Newburgh, N. Y.	Do.
211528		St. s.	Bronx.....	61	30	57.3	20.0	7.0	Tow.	5	109	1913	Tottenville, N. Y.	Do.
221040		St. s.	² Bronx 3.....	59	40	74.1	18.4	8.5	Tow.	5	150	1898	Halifax, N. S.	Do.
6362		St. s.	¹⁰ Bronx Line.....	51	25	72.0	16.8	7.5	Tow.	5	160	1894	Philadelphia, Pa.	Do.
220902		St. s.	Bronx, No. 1.....	75	51	72.0	19.0	8.6	Tow.	5	250	1920	New York, N. Y.	Do.
222607		St. s.	Bronx No. 2.....	89	60	73.0	20.1	9.8	Tow.	5	300	1922do.....	Do.
217298	LPBS	St. s.	Brookdale.....⊙	2,935	1,730	272.5	49.1	25.8	Frt.	30	1,400	1918	Aberdeen, Wash.	Seattle, Wash.
217978	LQWQ	St. s.	¹¹ Brookings.....⊙	2,327	1,358	253.4	43.6	25.1	Frt.	33	1,350	1919	Ashabula, Ohio.	Marshfield, Oreg.
219998	LWMJ	St. s.	BROOKLINE.....+⊙	5,627	3,965	410.5	54.2	27.0	Frt.	43	2,800	1920	Portsmouth, N. H.	Portsmouth, N. H.
3313		St. p.	BROOKLYN.....	930	736	100.0	36.0	13.3	Fer.	8	616	1895	Brooklyn, N. Y.	New York, N. Y.
3919		St. a.	BROOKLYN.....	154	105	90.7	22.2	11.2	Tow.	6	345	1902	Newburgh, N. Y.	Do.
31705	LHDB	St. s.	Brooklyn.....	333	216	137.0	34.1	10.5	Frt.	18	450	1901	Aberdeen, Wash.	San Francisco, Calif.
202349		St. a.	BROOKLYN.....	1,954	1,329	246.4	40.1	18.4	Fer.	15	3,500	1905	Sparrows Point, Md.	New York, N. Y.
207804	LBOF	St. s.	BROOKLYN.....	194	131	91.7	24.1	12.1	Pas.	7	800	1910	Philadelphia, Pa.	Do.
218105	LROD	St. s.	Brookdale.....	2,945	1,729	273.7	49.1	25.5	Frt.	41	1,600	1919	Aberdeen, Wash.	Seattle, Wash.
218941	LSW11	St. s.	Brookwood.....+	2,920	1,738	273.5	49.4	25.9	Frt.	42	1,400	1919	Seattle, Wash.	Do.
77049		St. s.	¹² Bruce.....	66	44	78.7	19.9	8.5	Pas.	7	225	1892	Chicago, Ill.	Grand Haven, Mich.
222603		St. p.	Bruce.....	81	51	82.4	22.0	4.0	Pas.	7	60	1922	Fresport, Fla.	Pensacola, Fla.
3749	KNJD	St. a.	Brunswick.....	632	283	161.3	34.4	12.2	Frt.	19	600	1898	North Bend, Oreg.	San Francisco, Calif.
81540		St. s.	¹³ Brunswick.....	89	67	90.0	22.0	6.0	Frt.	5	80	1899	Wilmington, Del.	Georgetown, S. C.
3940		St. a.	Bryn Mawr.....	74	50	77.0	19.5	8.7	Tow.	7	250	1903	Camden, N. J.	Philadelphia, Pa.
3835	KPST	St. a.	Buccaneer.....⊙	226	126	114.1	25.6	14.5	Tow.	10	700	1900	Boston, Mass.	New York, N. Y.
3474		St. s.	Buckeye.....	47	32	61.5	19.8	7.1	Tow.	4	40	1890	Seattle, Wash.	Seattle, Wash.
3871		St. s.	Buckeye.....	32	22	55.8	14.2	6.4	Fsh.	3	35	1901	Lorain, Ohio.	Jacksonville, Fla.
217500	LPQS	St. s.	[†] Buckhamton.....+⊙	2,460	1,472	297.3	46.0	22.3	Frt.	40	1,200	1919	Bidell, La.	Los Angeles, Calif.
217479	LPNQ	St. s.	Buckhorn.....+⊙	2,590	1,530	266.4	46.2	23.9	Frt.	39	1,200	1919	Wilmington, Calif.	New Orleans, La.
3914		St. s.	Buckingham.....	25	17	60.0	12.5	6.0	Msc.	3	65	1901	Belle Isle, La.	New Orleans, La.
2869		St. s.	Buffalo.....	79	39	82.6	19.8	8.6	Tow.	5	350	1873	Brooklyn, N. Y.	New York, N. Y.
3704		St. p.	BUFFALO.....	1,021	705	192.0	36.0	14.6	Fer.	8	800	1897	Wilmington, Del.	Do.
3805		St. a.	BUFFALO.....	3,951	3,272	381.7	50.5	28.0	Frt.	22	2,257	1899	Buffalo, N. Y.	Buffalo, N. Y.
202663		St. s.	BUFFALO.....	431	279	101.0	30.2	11.2	Lgt.	6	300	1905	Newport News, Va.	New York, N. Y.
210571		St. s.	BUFFALO.....	71	37	68.7	17.0	11.0	Tow.	1	300	1912	Cleveland, Ohio.	Duluth, Minn.
222703		St. s.	BUFFALO.....	1,292	870	210.6	43.2	18.1	Fer.	6	1,900	1922	Elizabeth, N. J.	New York, N. Y.
218821	LSQB	St. s.	[†] BUFFALO BRIDGE.....+⊙	3,315	2,017	324.0	46.2	25.0	Frt.	37	1,500	1910	Newark, N. J.	Newark, N. J.
80110		St. s.	¹⁴ Buffalonian.....	93	54	98.8	20.8	7.0	Tow.	4	300	1872	Keyport, N. J.	Buffalo, N. Y.
222958	MFCN	St. s.	¹⁵ Buford.....⊙	4,804	3,042	370.8	44.2	26.6	Pas.	95	2,000	1890	Belfast, Ireland.	San Francisco, Calif.

¹ Formerly st. s. Klisp.
² Formerly st. s. Lake Fillmore.
³ Formerly German st. s. Washington.
⁴ Formerly st. p. Sue.
⁵ Formerly (a st. s. Britannia.
⁶ Br. st. s. Britannia.
⁷ Formerly st. s. Fred. B. Dalsell.
⁸ Formerly st. s. Danville.

⁹ Formerly st. s. Osprey.
 (a British st. s. Alpha.
¹⁰ Formerly (b U. S. Q. M. C. Alpha.
 (c st. s. Carriok No. 5.
 (a Don Juan.
¹² Formerly st. s., (b Canlston.
 (c James Bradley.
¹¹ Formerly St. s. Cowiche.

¹³ Formerly st. s. (a A. F. Yaitaw.
 (b Ogontz.
¹⁴ Formerly st. s. (a Wille.
 (b Penn Bell.
¹⁵ Formerly st. s. Communipaw.
[†] Formerly U. S. transport Buford.
[†] Composite.

MERCHANT STEAM VESSELS OF THE UNITED STATES—Continued.

Official No.	Signal letters.	Rig.	Name of vessel.	Gross tonnage.	Net tonnage.	Length.	Breadth.	Depth.	Service.	Crew.	Indicated horsepower.	When built.	Where built.	Home port (where permanent document issues).
217036	LNGH	St. s.	Buhlman	2,573	1,515	267.3	48.0	23.8	Frt.	55	1,400	1918	Cornwells, Pa.	Philadelphia, Pa.
217212	LNSH	St. s.	Bullana	2,573	1,515	267.3	48.0	23.8	Frt.	55	1,400	1918	do.	do.
157403		St. s.	Bulley	99	49	81.0	21.0	10.2	Tow.	8	250	1894	Camden, N. J.	New York, N. Y.
130638		St. s.	Burgard	13	7	39.0	18.2	4.0	Tow.	2	12	1893	Buffalo, N. Y.	Buffalo, N. Y.
200140		St. s.	Burger	47	32	69.0	18.2	8.2	Tow.	7	560	1903	Manitowoc, Wis.	Grand Haven, Mich.
82729		St. s.	Burlington	2,029	1,221	238.0	42.2	22.2	Frt.	25	700	1897	South Chicago, Ill.	Chicago, Ill.
222314		St. s.	Burlington	92	63	100.0	22.0	6.7	Tow.	14	200	1922	Paduach, Ky.	do.
218389	LRSB	St. s.	BURNWELL	5,771	3,595	400.8	54.3	31.4	Tnk.	45	3,000	1919	Chester, Pa.	Philadelphia, Pa.
219565	LVMW	St. s.	Burro	179	30	95.5	24.7	12.2	Tow.	11	450	1920	Sturgeon Bay, Wis.	Albany, N. Y.
222253		St. s.	Burton	108	38	53.3	22.5	4.7	Frt.	5	75	1922	Olg Harbor, Wash.	Tacoma, Wash.
207443		St. s.	Burton E. Coe	97	62	92.8	20.0	6.1	Pas.	5	250	1905	Tacoma, Wash.	Seattle, Wash.
3732		St. s.	Burton E. Coe	42	20	61.7	14.5	4.9	Tow.	3	75	1897	Tampa, Fla.	Apalachicola, Fla.
217740	LQJF	St. s.	Bushong	2,848	1,683	264.0	45.6	23.8	Frt.	44	1,400	1919	Vancouver, Wash.	Portland, Ore.
218110	LROP	St. s.	Bushrod	2,848	1,683	264.0	45.6	23.8	Frt.	44	1,400	1919	do.	do.
211721		St. s.	Butte	94	64	68.2	22.2	5.0	Pas.	3	125	1913	Astoria, Ore.	Astoria, Ore.
218118	LRON	St. s.	Butte	2,848	1,683	264.0	45.6	23.8	Frt.	44	1,400	1919	Vancouver, Wash.	Portland, Ore.
218243	LRMN	St. s.	BUTTERCUP	418	300	142.0	27.7	14.8	Tow.	21	760	1910	Elizabeth, N. J.	Newark, N. J.
218244	LRMP	St. s.	BUTTERFIELD	420	203	142.0	27.7	14.8	Tow.	21	800	1919	do.	Milwaukee, Wis.
200443		St. s.	Butterfly	39	27	75.0	13.5	4.2	Pas.	2	45	1903	Portland, Ore.	Portland, Ore.
220102	LWFR	St. s.	Buzzard	147	101	88.0	25.5	13.0	Tow.	7	450	1920	Jacksonville, Fla.	Mobile, Ala.
213834	LFRK	St. s.	BYLAVL	3,289	1,980	318.5	49.5	24.2	Frt.	31	1,400	1916	Camden, N. J.	Wilmington, Del.
221801	MDJG	St. s.	BYRON D. BENSON	8,211	5,108	465.4	60.2	27.8	Tnk.	32	2,800	1921	Tampa, Fla.	New York, N. Y.
C.														
203731		St. s.	C. F.	8	6	42.5	10.7	3.6	Pas.	1	75	1906	Tacoma, Wash.	Seattle, Wash.
222924		St. s.	C. & M.	142	90	96.0	21.0	11.9	Frt.	10	100	1891	Toledo, Ohio	Milwaukee, Wis.
126715		St. s.	C. Gallagher	80	43	79.0	20.0	9.0	Pas.	9	600	1891	Athens, N. Y.	New York, N. Y.
206353		St. p.	C. Minsinger	179	143	122.0	24.0	5.9	Tow.	6	300	1909	Portland, Ore.	Portland, Ore.
212628	LDRS	St. s.	C. A. CANFIELD	6,156	3,598	405.0	55.5	33.9	Tnk.	39	2,650	1913	Newcastle-on-Tyne, Eng.	Los Angeles, Calif.
220776		St. p.	C. A. Culberson	189	133	106.0	28.0	5.0	Frt.	10	200	1903	Jeffersonville, Ind.	Omaha, Neb.
208893		St. s.	C. A. Mattison	26	18	57.0	15.5	6.0	Fsh.	3	35	1911	Erle, Pa.	Sandusky, Ohio.
215698	LJCF	St. s.	C. A. Smith	1,873	1,048	275.2	50.5	15.4	Frt.	28	1,600	1917	North Bend, Ore.	Marshfield, Ore.
215302	LHNP	St. s.	C. A. SNIDER	2,783	1,647	299.2	45.2	24.3	Frt.	38	1,350	1917	Wilmington, Del.	New York, N. Y.
107738		St. s.	C. O. NIENANER	3,582	2,778	346.0	48.2	24.0	Frt.	27	1,500	1902	Chicago, Ill.	Cleveland, Ohio.
120488		St. s.	C. B. Strohn	25	16	49.3	14.7	5.3	Tow.	5	110	1888	West Bay City, Mich.	Port Huron, Mich.
216149		St. s.	C. C. OANFIELD	35	22	57.6	15.6	6.3	Tow.	2	35	1918	Buffalo, N. Y.	Cleveland, Ohio.
127139		St. s.	C. C. Cherry	54	37	68.7	18.4	7.0	Tow.	4	148	1896	Seattle, Wash.	Seattle, Wash.
110802		St. s.	C. D. Parmelee	91	65	70.3	21.0	7.7	Oys.	6	144	1888	New Haven, Conn.	Providence, R. I.
120399		St. s.	C. D. Thompson	91	65	70.3	19.2	11.0	Tow.	8	350	1893	Port Huron, Mich.	Marquette, Mich.
213751	LFQK	St. s.	C. E. Graham	263	182	99.6	28.2	13.4	Tow.	15	700	1915	Grassy Point, N. Y.	Newport News, Va.
120887		St. s.	C. E. Hielman	2,056	1,709	291.0	41.0	19.3	Frt.	21	900	1892	West Bay City, Mich.	Port Huron, Mich.
204485		St. s.	C. F. Bickman, Jr.	33	23	67.5	14.0	7.3	Pas.	3	60	1907	Ferryburg, Mich.	Detroit, Mich.
120983		St. s.	C. F. Coughlin	42	28	59.4	17.3	6.0	Tow.	3	60	1895	Buffalo, N. Y.	Buffalo, N. Y.
202323		St. s.	C. H. CONOVER	203	138	99.6	30.0	12.0	Frt.	7	100	1905	do.	Chicago, Ill.
127105		St. s.	C. H. Francis	116	93	89.0	17.4	4.4	Frt.	5	125	1895	Baldwinsville, N. Y.	New York, N. Y.
126001		St. s.	C. H. Green	694	349	162.6	33.1	12.8	Frt.	14	530	1881	East Saginaw, Mich.	Detroit, Mich.
127665		St. s.	C. H. Little	324	241	144.0	28.0	8.0	Frt.	9	175	1903	Detroit, Mich.	do.
204499		St. s.	C. H. MCCULLOUGH	5,750	4,422	540.0	66.0	30.0	Frt.	21	2,000	1907	Superior, Wis.	Cleveland, Ohio.
203630		St. s.	C. H. Moore	45	31	72.2	16.0	5.6	Tow.	3	125	1906	Galveston, Tex.	Galveston, Tex.
125945		St. s.	C. H. Starke	317	266	149.5	30.1	9.7	Frt.	10	410	1881	Milwaukee, Wis.	Cleveland, Ohio.
127300		St. s.	C. J. Bos	34	23	59.0	14.6	6.5	Fsh.	5	100	1898	Ferryburg, Mich.	Grand Haven, Mich.
125220		St. s.	C. L. Marshal	108	60	92.5	22.4	8.0	Frt.	5	100	1874	Brooklyn, N. Y.	New York, N. Y.
127508		St. s.	C. M. PEWE	176	119	94.7	23.1	11.1	Tow.	6	600	1901	Newburgh, N. Y.	do.
126982		St. s.	C. P. Raymond	111	55	85.0	21.5	9.7	Tow.	7	250	1893	Athens, N. Y.	do.
125931		St. s.	C. S. Conklin	70	48	55.2	18.2	5.4	Oys.	7	40	1881	South Norwalk, Conn.	Bridgeport, Conn.
211513		St. s.	C. S. GOLDSBOROUGH	140	95	83.6	23.4	12.9	Tow.	7	600	1913	Manitowoc, Wis.	New York, N. Y.
202873		St. s.	C. S. ROBINSON	6,829	5,361	625.0	55.0	31.0	Frt.	21	1,600	1906	Lorain, Ohio	Cleveland, Ohio.
125899		St. s.	C. V. Conroy	43	31	65.2	17.3	7.3	Frt.	5	150	1881	Philadelphia, Pa.	New York, N. Y.
217208		St. s.	C. W. Bailey	32	17	56.0	15.3	6.5	Frt.	6	40	1897	Charleston, S. C.	Charleston, S. C.
208798		St. s.	C. W. CADWELL	593	212	164.0	37.0	17.5	Frt.	12	400	1911	Superior, Wis.	Detroit, Mich.
212183		St. s.	C. W. Desmond	47	32	67.6	17.0	6.4	Fsh.	6	60	1914	Erle, Pa.	Buffalo, N. Y.
126722		St. s.	C. W. Jacob	2,062	1,714	298.0	41.0	21.0	Frt.	17	1,000	1891	West Bay City, Mich.	Erle, Pa.
220360		St. s.	C. W. Kraft	85	44	74.0	18.8	8.8	Tow.	5	450	1920	Chicago, Ill.	Chicago, Ill.
127629		St. s.	C. W. WATSON	3,698	2,825	380.0	50.0	28.0	Frt.	27	1,450	1902	Lorain, Ohio	Duluth, Minn.
203336		St. s.	C. Blaine Warner	140	125	73.5	20.5	6.0	Frt.	6	250	1906	Pennsville, N. J.	Newark, N. J.
203582		St. s.	C. RUSSELL HUBBARD	6,839	5,389	632.0	66.0	31.0	Frt.	31	1,760	1906	Cleveland, Ohio	Cleveland, Ohio.

1 Formerly st. s. (a) Dorothy Annan.
 (b) Geo. D. Kuper.
 2 Formerly st. s. Nettie Baker.
 3 Formerly (a) st. s. Minneapolis.
 (b) Cuban st. s. Raman Marimon.
 4 Formerly ga. s. Jessie Harkins.
 5 Formerly U. S. lightship Lansing No. 65.
 6 Formerly st. s. (a) C. E. Eyarts.
 (b) Jas. A. Lawrence.
 7 Formerly British st. s. C. A. Canfield.

8 Formerly U. S. Eng. O. A. Culberson.
 9 Formerly st. s. Olean.
 10 Formerly st. s. (a) A. G. Brewer.
 (b) Sargent.
 11 Formerly st. s. Richard W. Law.
 12 Formerly st. s. (a) Richard F. Young.
 (b) Louise Greer.
 13 Formerly st. s. (a) Frank L. Bapst.
 (b) Squaw.
 14 Formerly st. s. Ward Ames.

15 Formerly st. s. (a) Frederik A. Robbins.
 (b) Wauwatawa.
 16 Formerly st. s. Loftus Cubby.
 17 Formerly st. s. Clara E. Uhler.
 18 Formerly st. s. City of Paris.
 19 Formerly st. s. (a) Margaret A. Acron.
 (b) Portia C. Pettis.
 20 Formerly st. s. Henry A. Hawgood.

MERCHANT STEAM VESSELS OF THE UNITED STATES—Continued.

Official No.	Signal letters.	Rtg.	Name of vessel.	Gross tonnage.	Net tonnage.	Length.	Breadth.	Depth.	Service.	Crew.	Indicated horsepower.	When built.	Where built.	Home port (where permanent document issues).
205859		St. s.	¹ C. R. R. OF N. J. No. 26..	465	316	99.8	30.1	12.3	Frt.	9	250	1908	Wilmington, Del.	New York, N. Y.
205883		St. s.	² C. R. R. OF N. J. No. 27..	465	316	99.8	30.1	12.3	Frt.	9	250	1908	do.	Do.
205898		St. s.	³ C. R. R. OF N. J. No. 28..	465	316	99.8	30.1	12.3	Frt.	4	250	1908	do.	Do.
205916		St. s.	⁴ C. R. R. OF N. J. No. 29..	465	316	99.8	30.1	12.3	Frt.	7	250	1908	do.	Do.
214247		St. s.	⁵ C. R. R. OF N. J. No. 30..	327	193	116.5	32.2	12.4	Frt.	8	550	1916	Elizabethport, N. J.	Do.
217588	LPVR	St. s.	CABEGON.....	6,107	3,755	400.7	54.2	20.0	Frt.	74	3,000	1919	Harriman, Pa.	Philadelphia, Pa.
217262	LNVW	St. s.	Cabeza.....	2,564	1,493	266.9	46.1	23.8	Frt.	47	1,400	1918	Portland, Ore.	Portland, Ore.
217676	LQFI	St. s.	CABILLE.....	5,030	3,690	391.8	51.3	28.8	Tnk.	50	2,700	1910	Wilmington, Del.	Wilmington, Del.
201058	KTFH	St. s.	Cabrillo.....	611	387	182.0	32.0	13.5	Fas.	21	1,500	1904	San Pedro, Calif.	Los Angeles, Calif.
217361	LPFQ	St. s.	Cabrna.....	2,564	1,493	266.9	46.1	23.8	Frt.	41	1,400	1918	Portland, Ore.	Portland, Ore.
217648	LQTP	St. y.	Caclatol.....	174	159	91.1	23.4	5.5	Yet.	8	75	1901	Nyaok, N. Y.	Bridgeport, Conn.
212852	LDWK	St. s.	⁶ CACIQUE.....	6,284	4,518	394.2	52.3	26.8	Frt.	41	2,100	1910	Sunderland, England.	New York, N. Y.
217153	LNPB	St. s.	⁷ CADARRETTA.....	2,618	1,620	289.0	44.1	19.2	Frt.	36	1,400	1918	Portland, Ore.	Portland, Ore.
212945	LFBT	St. s.	⁸ CADDO.....	6,223	3,877	414.5	55.2	30.7	Tnk.	36	3,000	1912	Newcastle-on-Tyne, Eng.	New York, N. Y.
217233	LPBJ	St. s.	⁹ CADDOPEAR.....	2,565	1,769	259.0	44.1	19.2	Frt.	47	1,400	1918	Portland, Ore.	Portland, Ore.
117134		St. s.	¹⁰ CADILLAC.....	3,580	2,855	380.0	50.0	21.0	Frt.	20	1,450	1902	Lorain, Ohio.	Cleveland, Ohio.
222893	MFGD	St. s.	¹¹ CAESAR.....	2,928	1,778	310.0	41.0	20.5	Frt.	21	1,100	1896	Stockton on Tess, England	Seattle, Wash.
214250		St. s.	Caesar A. Grasselli.....	183	103	102.5	29.0	8.5	Frt.	7	350	1910	Milford, Del.	New York, N. Y.
222136		St. s.	CAIRO.....	757	410	200.0	40.0	7.0	Tow.	2	1,500	1921	Point Pleasant, W. Va.	New Orleans, La.
216748	LMKP	St. s.	Calha.....	2,799	1,676	255.0	44.8	23.0	Frt.	38	1,600	1918	Portland, Ore.	Portland, Ore.
212654	LDSQ	St. s.	¹² CALAMARES.....	7,214	3,846	470.4	55.3	23.1	Pas.	154	6,500	1913	Belfast, Ireland.	New York, N. Y.
216801	LMQF	St. s.	¹³ CALAYARES.....	2,379	1,447	250.5	43.7	22.5	Frt.	35	1,250	1918	Toledo, Ohio.	Do.
222730	MDWL	St. s.	¹⁴ CALAWALI.....	7,270	4,165	415.0	49.2	30.0	Frt.	121	3,500	1893	Belfast, Ireland.	Los Angeles, Calif.
209763		St. s.	¹⁵ CALCITE.....	3,996	2,469	416.0	54.2	29.0	Frt.	20	1,700	1912	Wyandotte, Mich.	Detroit, Mich.
126004		St. s.	Calectonla.....	21	12	45.0	13.3	6.2	Mso.	4	65	1882	Brooklyn, N. Y.	New York, N. Y.
217079	LNJC	St. s.	¹⁶ CALICOCK.....	2,379	1,447	250.5	43.7	22.5	Frt.	36	1,250	1918	Toledo, Ohio.	Do.
217143	LNMQ	St. s.	¹⁷ CALISPILL.....	2,379	1,447	250.5	43.7	22.5	Frt.	25	1,250	1918	do.	Do.
217391	LPGW	St. s.	¹⁸ CALLAHASAS.....	2,740	1,683	289.0	44.1	19.2	Frt.	36	1,400	1918	Portland, Ore.	Do.
217409		St. s.	Callender.....	84	57	72.6	17.6	6.2	Pas.	5	225	1900	do.	Port Townsend, Wash.
216432	LMGK	St. s.	¹⁹ Callioh.....	3,017	1,752	272.9	46.1	21.1	Frt.	43	1,400	1918	do.	Portland, Ore.
218455	LRVK	St. s.	²⁰ CALNO.....	3,283	2,000	324.6	46.2	25.0	Frt.	37	1,500	1910	Newark, N. J.	Newark, N. J.
212642	LDSF	St. s.	²¹ CALORIA.....	4,095	2,543	369.3	50.9	30.3	Tnk.	33	1,800	1906	Newcastle-on-Tyne, England.	New Orleans, La.
126838		St. s.	Calumet.....	62	31	73.0	19.6	9.1	Tow.	9	400	1892	Milwaukee, Wis.	Duluth, Minn.
127843		St. y.	Calumet.....	17	6	50.0	11.0	4.9	Yet.	2	75	1902	East Boothbay, Me.	Savannah, Ga.
201027	KTDQ	St. y.	CALUMET.....	153	87	115.9	17.5	10.3	Yet.	13	1,000	1903	Boston, Mass.	New York, N. Y.
204447		St. s.	CALUMET.....	4,611	3,383	420.0	52.2	29.0	Frt.	20	1,650	1907	Wyandotte, Mich.	Cleveland, Ohio.
96549		St. s.	Calumet II.....	39	26	81.2	12.0	6.4	Frt.	3	175	1901	New York, N. Y.	Eastport, Me.
127606	KRLS	St. s.	²² CALVERT.....	889	604	180.0	40.0	10.3	Pas.	37	1,500	1902	Philadelphia, Pa.	Baltimore, Md.
209492	LKJH	St. s.	²³ CALVERT.....	160	91	99.1	21.0	11.5	Frt.	9	350	1911	Baltimore, Md.	Port Arthur, Tex.
217970	LQWH	St. s.	²⁴ CALVERT.....	4,071	2,514	339.3	49.1	26.5	Frt.	49	1,800	1919	do.	Baltimore, Md.
85611		St. s.	²⁵ Calvert Cray.....	40	23	71.0	16.0	6.0	Frt.	8	400	1880	Norfolk, Va.	Elizabeth City, N. C.
127768	KSNB	St. s.	²⁶ CALVIN AUSTIN.....	3,826	2,853	298.9	60.8	17.8	Pas.	68	2,760	1903	Wilmington, Del.	Boston, Mass.
105018		St. s.	²⁷ Calvin Whiteley.....	21	13	65.7	13.5	5.7	Tow.	3	83	1876	Philadelphia, Pa.	Baltimore, Md.
212919	LFDK	St. s.	²⁸ CAMAGUEY.....	3,462	2,162	358.0	45.0	24.2	Frt.	42	1,850	1903	W. Hartlepool, England.	New York, N. Y.
212163		St. s.	²⁹ Cambal.....	39	23	50.8	15.1	6.0	Tow.	3	75	1914	Massena, N. Y.	Do.
107216	KMQD	St. s.	³⁰ CAMBRIDGE.....	2,091	1,399	235.3	42.1	14.2	Pas.	38	500	1893	Philadelphia, Pa.	Do.
126608		St. s.	Cambridge.....	834	492	165.3	37.5	10.1	Pas.	27	500	1890	Baltimore, Md.	Baltimore, Md.
218634	LSFP	St. s.	³¹ CAMBRIDGE.....	3,283	2,000	324.6	46.2	25.0	Frt.	37	1,500	1910	Newark, N. J.	Newark, N. J.
127157		St. s.	CAMDEN.....	757	515	146.8	38.0	13.2	Fer.	6	600	1896	Elizabeth, N. J.	Philadelphia, Pa.
204087	KWCG	St. s.	³² CAMDEN.....	2,153	1,143	320.5	40.0	16.1	Pas.	110	4,000	1907	Hath, Me.	Boston, Mass.
220909	MCFJ	St. s.	³³ CAMDEN.....	6,153	4,153	419.5	50.5	33.3	Tnk.	42	3,000	1921	Camden, N. J.	New York, N. Y.
219635	LVRB	St. s.	Camel.....	179	30	95.5	24.7	12.2	Tow.	11	450	1920	Sturgeon Bay, Wis.	Norfolk, Va.
215478		St. s.	Campbell & Stuart.....	151	102	91.9	28.2	9.7	Wvt.	5	75	1917	Brooklyn, N. Y.	New York, N. Y.
107592		St. s.	Campostella.....	121	83	100.0	21.8	8.6	Tow.	9	250	1900	Seranton, Miss.	Norfolk, Va.
207479		St. s.	³⁴ CANADIANA.....	974	427	209.7	45.0	16.8	Pas.	25	1,100	1910	Buffalo, N. Y.	Buffalo, N. Y.
220388	MDDJ	St. s.	CANANOVA.....	1,925	1,055	249.8	37.7	14.8	Frt.	37	1,900	1920	Mantowoc, Wis.	New York, N. Y.
210905	LJVS	St. s.	CANOGA.....	5,576	4,154	409.6	54.1	27.1	Frt.	40	2,500	1918	Seattle, Wash.	Seattle, Wash.
202149		St. s.	CANOPUS.....	4,978	3,770	402.0	50.0	21.0	Frt.	22	1,500	1905	St. Clair, Mich.	Cleveland, Ohio.
218689	LSGV	St. s.	³⁵ CANSUMSET.....	5,996	4,465	402.5	53.0	32.0	Frt.	41	2,800	1919	Baypoint, Calif.	San Francisco, Calif.
182810	LJGH	St. s.	³⁶ Canba.....	683	386	175.2	38.0	12.3	Frt.	10	400	1905	Aberdeen, Wash.	Do.
220137	MBFQ	St. s.	³⁷ CAPT ANN.....	7,311	4,536	423.8	57.0	33.1	Tnk.	41	2,800	1920	Oakland, Calif.	Philadelphia, Pa.
207392	LBMD	St. s.	³⁸ CAPE CHARLES.....	290	201	125.0	25.0	12.0	Pas.	12	800	1910	Camden, N. J.	Cape Charles, Va.
127452	KQFV	St. s.	Cape Cod.....	557	355	151.0	32.1	12.5	Pas.	20	1,000	1900	Essex, Mass.	New York, N. Y.
219755	LWBI	St. s.	³⁹ CAPE COD.....	7,017	4,357	425.8	57.0	31.2	Tnk.	43	2,500	1920	Oakland, Calif.	Philadelphia, Pa.

¹ Formerly st. s. ^a Bayonne.
^b High Bridge.
² Formerly st. s. Easton.
³ Formerly st. s. Keyport.
⁴ Formerly st. s. ^a Westfield.
^b Matawan.
⁵ Formerly British st. s. Caclquo.
⁶ Formerly ^a German st. s. Aderna.
^b Canadian st. s. Winnipeg.
⁷ Formerly st. s. Steel King.

⁸ Formerly U. S. Navy collier Caesar.
⁹ Formerly British st. s. Calanares.
¹⁰ Formerly ^a British st. s. Mobile.
^b U. S. transport Sherman.
¹¹ Formerly st. s. Calusa.
¹² Formerly German st. s. Chatham.
¹³ Formerly st. s. Geo. W. Roper.
¹⁴ Formerly st. s. A. Somers Kapella.
¹⁵ Formerly Cuban st. s. Camaguey.

¹⁶ Formerly st. s. Amos Lay.
¹⁷ Formerly ^a American st. s. Atlanta.
^b Mexican st. s. Atlanta.
¹⁸ Formerly st. s. Amanda Moore.
¹⁹ Formerly st. s. George H. Russell.
²⁰ Formerly st. s. Coaster.
²¹ Formerly st. s. Sapula.
²² Formerly st. s. Quabbin.
[†] Turbine.

MERCHANT STEAM VESSELS OF THE UNITED STATES—Continued.

Official No.	Signal letters.	Rig.	Name of vessel.	Gross tonnage.	Net tonnage.	Length.	Breadth.	Depth.	Service.	Crew.	Indicated horsepower.	When built.	Where built.	Home port (where permanent documents issued).
216327	LKRG	St. s.	CAPE HENRY.....	4,628	2,832	376.4	52.3	27.0	Frt.	39	2,600	1918	Sparrows Point, Md.	Baltimore, Md.
115856	JWVK	St. p.	Cape May.....	1,409	818	211.0	37.1	11.6	Pas.	23	1,200	1882	Bath, Mo.	Philadelphia, Pa.
127566		St. p.	CAPE MAY.....	714	532	156.0	30.0	13.0	Fer.	6	620	1901	Wilmington, Del.	Do.
217115	LNKJ	St. s.	CAPE MAY.....	6,817	4,280	415.0	53.7	23.3	Frt.	55	1,000	1918	Sparrows Point, Md.	Baltimore, Md.
216466	LKWD	St. s.	CAPE ROMAIN.....	4,695	2,830	376.4	52.3	27.0	Frt.	49	2,600	1918	do.	Do.
105901		St. s.	Capleton.....	99	62	82.6	24.8	7.5	Frt.	6	100	1880	Philadelphia, Pa.	New York, N. Y.
219904	LWHS	St. s.	CAPULO.....	5,135	3,127	390.0	54.2	27.8	Frt.	33	2,500	1920	Hog Island, Pa.	Philadelphia, Pa.
217717	LQJF	St. s.	CAPTIOS.....	2,531	1,496	266.6	46.1	21.1	Frt.	48	1,385	1919	Astoria, Ore.	Astoria, Ore.
208014		St. p.	Capital City.....	1,142	701	220.0	42.6	9.3	Pas.	20	1,200	1910	San Francisco, Calif.	San Francisco, Calif.
220019	LWND	St. s.	CAPITAL OF NEBRASKA.....	3,545	2,179	324.0	46.2	25.0	Frt.	40	1,600	1920	Mobile, Ala.	Mobile, Ala.
205205		St. p.	Capitol.....	747	747	256.6	50.7	6.2	Frt.	63	855	1905	Dubuque, Iowa.	St. Louis, Mo.
210692	LMHT	St. s.	Capitol No. 1.....	165	77	97.8	19.8	9.0	Tow.	10	500	1891	Yarborough, N. S.	New York, N. Y.
201194	KVFT	St. y.	CAPITOLA.....	123	83	137.0	19.5	9.7	Yet.	7	500	1904	Toledo, Ohio.	Port Huron, Mich.
127311		St. p.	Captain.....	23	19	57.4	15.3	3.5	Tow.	9	60	1893	Bayou de Galois, La.	Morgan City, La.
81635		St. s.	CAPTAIN BUD.....	203	138	124.5	20.2	9.3	Tow.	5	595	1893	Dubuque, Iowa.	New Orleans, La.
223778		St. s.	Captain Connell.....	32	21	58.2	11.9	6.5	Frb.	15	130	1905	Camden, N. J.	New York, N. Y.
126911		St. p.	Capt. Fritz.....	57	20	99.8	21.0	3.4	Pas.	5	60	1892	Moss Point, Miss.	Pensacola, Fla.
220980		St. p.	Captain Lyerly.....	99	99	130.4	28.3	3.1	Frt.	17	160	1920	Knoxville, Tenn.	Chattanooga, Tenn.
203900		St. p.	Captain George.....	134	79	113.0	21.2	3.0	Tow.	10	250	1907	Allemands, La.	New Orleans, La.
125368		St. s.	Captain Sam.....	92	50	92.4	21.5	8.8	Tow.	12	350	1873	Philadelphia, Pa.	Galveston, Tex.
25332		St. s.	Capt. Savidge.....	134	91	96.9	20.4	10.1	Tow.	8	300	1909	Rockland, Me.	New York, N. Y.
207375		St. s.	Capt. Toby.....	20	14	46.9	14.4	5.7	Tow.	4	75	1906	Solomons, Md.	Washington, D. C.
126809		St. p.	Capt. Weber.....	690	569	174.5	36.5	8.0	Pas.	39	350	1893	San Francisco, Calif.	San Francisco, Calif.
127460		St. s.	CAPTAIN THOMAS WILSON.....	4,318	3,091	420.5	50.0	24.0	Frt.	21	1,300	1900	Port Huron, Mich.	Cleveland, Ohio.
201645	KTNW	St. s.	CAPTAIN A. F. LUCAS.....	4,188	3,257	360.0	50.0	21.5	Tnk.	31	2,800	1904	Richmond, Va.	San Francisco, Calif.
4992		St. s.	Capt. Thos. A. P. Champlin.....	24	12	54.7	13.4	5.8	Tow.	3	95	1862	Camden, N. J.	Baltimore, Md.
220257	LWTK	St. s.	CAPULIN.....	5,543	3,407	300.0	54.2	27.8	Frt.	41	2,500	1920	Hog Island, Pa.	Philadelphia, Pa.
126570	KGMT	St. s.	Caracas.....	2,886	1,850	311.6	40.2	20.5	Pas.	69	2,000	1880	Philadelphia, Pa.	Wilmington, Del.
127708		St. p.	Carbon.....	85	85	117.0	23.0	4.5	Tow.	13	289	1902	Elizabeth, Pa.	Pittsburgh, Pa.
220186	LWHS	St. s.	CARDONIA.....	5,144	3,100	390.0	54.2	27.8	Frt.	42	2,500	1920	Hog Island, Pa.	Philadelphia, Pa.
220552	MBJL	St. s.	CARDONIA.....	5,109	3,110	390.0	54.2	27.8	Frt.	43	2,500	1920	do.	Baltimore, Md.
211561	LGMQ	St. s.	CARDU.....	2,118	1,259	251.0	43.8	18.2	Frt.	30	1,300	1916	Wyandotte, Mich.	New York, N. Y.
208963		St. p.	Caribou.....	46	28	57.0	14.0	3.0	Frt.	4	21	1910	Fairbanks, Alaska.	Engle, Alaska.
128730	LJKG	St. s.	Caribou.....	2,551	1,528	267.3	46.0	23.6	Frt.	40	1,400	1919	Jacksonville, Fla.	Jacksonville, Fla.
209371	LQJR	St. s.	CARISCO.....	927	630	180.1	28.4	12.5	Frt.	20	900	1912	Port Richmond, N. Y.	Boston, Mass.
223058		St. p.	Carl White.....	43	27	61.5	12.0	2.9	Pas.	35	35	1919	Fairbanks, Alaska.	Engle, Alaska.
125018		St. p.	CARL D. BRADLEY.....	7,203	5,557	530.0	60.0	32.0	Frt.	14	2,400	1917	Lorain, Ohio.	Cleveland, Ohio.
223777		St. s.	CARL D. COLONNA.....	137	16	96.8	20.8	10.4	Tow.	9	350	1891	Boston, Mass.	Norfolk, Va.
127578	KRGV	St. s.	CARLELE.....	644	438	157.0	29.0	17.5	Tow.	19	600	1901	Philadelphia, Pa.	Philadelphia, Pa.
205505	KWRT	St. s.	Carlos.....	865	541	198.4	39.2	14.8	Frt.	22	700	1908	San Francisco, Calif.	San Francisco, Calif.
20616		St. s.	CARLOTTA.....	29	10	50.7	11.0	6.2	Tow.	3	35	1897	Buffalo, N. Y.	Buffalo, N. Y.
125680		St. s.	Carlotta.....	22	11	56.0	13.5	4.5	Pas.	2	25	1873	Ipswich, Mass.	Boston, Mass.
220550	MBJH	St. s.	CARLTON.....	5,127	3,124	390.0	51.2	27.8	Frt.	40	2,500	1920	Hog Island, Pa.	Philadelphia, Pa.
92729		St. p.	CARMANIA.....	321	103	175.0	26.0	7.5	Pas.	14	150	1899	Newport News, Va.	New York, N. Y.
203557	LBIK	St. s.	Carniel.....	634	401	170.0	38.0	13.3	Frt.	20	400	1906	Aberdeen, Wash.	San Francisco, Calif.
215614		St. s.	CARMI A. THOMPSON.....	7,038	5,658	525.0	58.0	31.0	Frt.	31	1,800	1917	Lorain, Ohio.	Cleveland, Ohio.
200039	KSNV	St. s.	CARMINA.....	260	148	140.1	21.5	11.6	Pol.	18	600	1903	South Boston, Mass.	Baltimore, Md.
218218	LRMV	St. y.	Carola.....	100	68	110.0	15.4	8.5	Yet.	7	700	1919	Bristol, R. I.	New York, N. Y.
25792		St. s.	Carolina.....	30	19	65.7	14.4	4.3	Tow.	5	81	1867	Richmond, Va.	Elizabeth City, N. C.
96172		St. s.	Carolina.....	1,304	887	220.0	40.0	13.0	Pas.	20	1,000	1892	Philadelphia, Pa.	Duluth, Minn.
118485	LHRG	St. s.	Carolina.....	123	61	92.6	21.0	10.0	Tow.	9	455	1892	do.	Philadelphia, Pa.
208130		St. s.	Carolina.....	47	11	70.7	12.1	6.3	Frt.	5	150	1901	Georgetown, S. C.	Savannah, Ga.
200311		St. s.	CAROLINA.....	334	206	121.0	27.1	8.0	Frt.	10	250	1911	Newport News, Va.	Norfolk, Va.
213756		St. s.	CAROLINA.....	0	6	48.8	12.6	2.2	Tow.	3	30	1915	Wilmington, N. C.	Wilmington, N. C.
125904	LFGM	St. s.	CAROLINIAN.....	4,170	2,707	359.8	50.2	26.4	Frt.	35	1,600	1906	Hartlepool, England.	New York, N. Y.
219782	LWCK	St. s.	CAROLINAS.....	3,513	2,111	333.8	48.0	21.9	Frt.	41	2,001	1920	Jacksonville, Fla.	Charleston, S. C.
205481		St. s.	Caroline Vinyard.....	95	65	92.2	20.5	6.2	Fsh.	30	107	1908	Milford, Del.	Fernandina, Fla.
210278	LCMN	St. s.	CAROLYN.....	3,209	2,389	313.0	46.1	22.9	Frt.	30	1,200	1912	Newport News, Va.	New York, N. Y.
222168		St. p.	Caroly.....	72	72	61.0	29.9	4.3	Fer.	4	50	1922	Memphis, Tenn.	Memphis, Tenn.
220798	MBKS	St. s.	CAROLYAKA.....	5,101	3,113	390.0	51.2	27.8	Frt.	40	2,500	1920	Hog Island, Pa.	Philadelphia, Pa.

1 Formerly st. p. (a) State of Maine. (b) Edgemont.
 2 Formerly st. s. Advance.
 3 Formerly *st. p. Dubuque.
 4 Formerly (a) British st. s. John L. Cann. (b) st. s. John L. Cann.
 5 Formerly st. s. William K. Kavanaugh.
 6 Formerly *st. p. Magnolia.
 7 Formerly st. s. Unique.
 8 Formerly (a) st. s. Atlantide City. (b) st. s. Baltimore.
 9 Formerly U. S. Navy tug Walmeta.
 10 Formerly st. s. Queen. (a) st. p. Margaret. (b) Mexican st. p. Tacotalpam. (c) st. p. Margaret.
 11 Formerly (b) Mexican st. p. Tacotalpam. (c) st. p. Margaret.
 12 Formerly st. s. Virginia. (a) Hartford. (b) U. S. Q. M. D. Terry. (c) Hartford.
 13 Formerly st. s. (a) Hartford. (b) U. S. Q. M. D. Terry. (c) Hartford. (d) Charles H. Hackley.
 14 Formerly st. s. Sea King.
 15 Formerly (a) British st. s. Harley. (b) British st. s. Southerner. (c) American st. s. Southerner.
 16 Formerly st. s. Penella.
 17 Formerly British st. s. Parkgate.

MERCHANT STEAM VESSELS OF THE UNITED STATES—Continued.

Official No.	Signal letters.	Rtg.	Name of vessel.	Gross tonnage.	Net tonnage.	Length.	Breadth.	Depth.	Service.	Crew.	Indicated horsepower.	When built.	Where built.	Home port (where permanent document issues).
220597	MBKR	St. s.	CARRABULLE.....	5,030	3,105	390.0	54.2	27.8	Tnk.	32	2,500	1920	Hog Island, Pa.	Baltimore, Md.
216498		St. s.	Carrie.....	23	15	66.0	16.0	3.9	Pas.	3	35	1886	Reading, Pa.	Philadelphia, Pa.
222465		St. s.	Carrie Nichols.....	97	69	70.9	21.8	9.7	Tow.	6	350	1922	Tottenville, N. Y.	New York, N. Y.
126877		St. s.	Carrie A. Ramsay.....	84	42	76.0	18.9	9.0	Tow.	8	160	1892	Perth Amboy, N. J.	Providence, R. I.
210109		*St. p.	Carrie B. Schwing.....	63	63	100.7	21.0	3.8	Frt.	11	250	1912	Plaquemine, La.	Morgan City, La.
222728		St. s.	Carrie T. Moseck.....	89	60	69.5	21.7	9.3	Tow.	9	300	1923	Tottenville, N. Y.	New York, N. Y.
127006		St. p.	CARRIER.....	1,097	734	280.3	44.0	10.0	For.	22	450	1892	Newburgh, N. Y.	New Orleans, La.
212652	LDSN	St. s.	CARRILLO.....	4,535	2,769	378.8	50.3	29.1	Pas.	91	3,650	1911	Belfast, Ireland	New York, N. Y.
204230		St. s.	Carroll.....	74	50	65.5	19.0	8.0	Tow.	4	87	1907	New Baltimore, N. Y.	Do.
212581	LDQH	St. s.	CARTAGO.....	4,583	2,764	378.8	49.8	29.6	Pas.	78	3,650	1908	Belfast, Ireland	Do.
126284		St. p.	Cartel.....	833	641	171.0	36.7	13.4	Fer.	6	600	1885	Wilmington, Del.	Do.
127605		St. s.	Carter H. Harrison.....	30	20	71.0	16.0	5.2	Pas.	6	115	1901	Chicago, Ill.	Chicago, Ill.
215796	IJOP	St. s.	CASCADE.....	1,853	1,102	252.0	43.7	18.9	Frt.	26	1,200	1917	Toledo, Ohio.	San Francisco, Calif.
218102	LRGB	St. s.	CASCADE.....	4,139	3,035	380.2	57.1	26.9	Frt.	50	2,500	1919	Tacoma, Wash.	Tacoma, Wash.
209586		*St. p.	Cascados.....	407	350	160.0	30.2	6.5	Tow.	10	850	1912	Portland, Ore.	Portland, Ore.
125307		St. s.	Casco.....	41	26	76.8	18.8	6.8	Tow.	3	140	1873	Kaighns Point, N. J.	Baltimore, Md.
219292	ITVP	St. s.	CASEY.....	5,017	3,094	390.0	54.2	27.8	Frt.	32	2,600	1910	Hog Island, Pa.	Philadelphia, Pa.
213590	KWTB	St. y.	CASIANA.....	1,227	651	254.0	33.0	18.6	Yct.	40	2,600	1908	Groenock, Scotland	Los Angeles, Calif.
217330	LPDO	St. s.	Casmalia.....	2,555	1,323	267.3	46.0	23.0	Frt.	40	1,400	1918	Brunswick, Ga.	Brunswick, Ga.
204919	KWMB	St. s.	Caspar.....	648	362	175.1	33.3	12.4	Frt.	18	450	1907	Aburdeen, Wash.	San Francisco, Calif.
218655	LSFW	St. s.	CASPER.....	4,975	2,951	390.0	54.2	27.8	Frt.	43	2,600	1910	Hog Island, Pa.	Philadelphia, Pa.
209518	LCIB	St. s.	CASPAN.....	125	85	80.0	21.0	10.2	Tow.	8	500	1912	Camden, N. J.	Do.
126424		St. s.	Cassio.....	31	15	59.0	14.6	6.4	Tow.	5	111	1887	New London, Conn.	New London, Conn.
220574	MBKD	St. s.	CASSIMB.....	5,030	3,105	390.0	54.2	27.8	Tnk.	32	2,600	1920	Hog Island, Pa.	Baltimore, Md.
126034		*St. p.	Castalia.....	87	60	100.0	24.0	2.7	Tow.	10	60	1892	Blair City, Iowa	Omaha, Neb.
220630	MBNC	St. s.	CASTANA.....	5,030	3,105	390.0	51.2	27.8	Tnk.	32	2,600	1920	Hog Island, Pa.	Philadelphia, Pa.
206238		St. s.	CASTANET.....	46	32	69.3	14.4	7.0	Fsh.	3	69	1909	Ferrysburg, Mich.	Cleveland, Ohio.
126552		St. s.	Castino.....	69	35	71.1	14.5	5.0	Fsh.	3	69	1889	Ferrysburg, Me.	Belfast, Me.
217440	LPKR	St. s.	CASTLE POINT.....	3,260	1,951	321.7	50.0	21.6	Frt.	34	1,250	1910	Gloucester City, N. J.	San Francisco, Calif.
217860	LQHC	St. s.	CASTLE TOWN.....	3,328	1,987	321.7	50.0	21.6	Frt.	33	1,250	1910	do.	Philadelphia, Pa.
217590	LPVT	St. s.	CASTLE WOOD.....	3,304	1,971	321.7	50.0	21.6	Frt.	45	1,650	1910	do.	Do.
220620	MBLW	St. s.	CATAHOULA.....	5,030	3,105	390.0	54.2	27.8	Frt.	32	2,600	1920	Hog Island, Pa.	Baltimore, Md.
211941		St. s.	CATAHACT.....	185	125	82.4	25.0	12.3	Frt.	3	50	1914	Hog Island, Pa.	Do.
216872	LMSW	St. s.	Catawba.....	3,129	1,838	273.3	45.4	24.2	Frt.	30	1,500	1918	Wilmington, Calif.	Los Angeles, Calif.
127163	KMWJ	St. s.	CATAWISSA.....	558	352	158.0	20.0	18.0	Tow.	19	1,000	1896	Wilmington, Del.	Philadelphia, Pa.
91375		St. s.	Catharine L. Kennedy.....	55	29	63.0	16.8	4.8	Pas.	6	90	1881	Apalachicola, Fla.	Apalachicola, Fla.
3706		St. s.	Catharine.....	161	111	102.4	18.1	8.1	Pas.	10	130	1893	Bath, Me.	Boston, Mass.
126971		St. s.	Catherine.....	86	80	120.7	25.9	3.6	Tow.	6	110	1904	Clarlington, Ohio	Pittsburgh, Pa.
201392		*St. p.	CATHERINE.....	2,130	1,269	230.5	43.7	20.4	Frt.	30	1,550	1918	Manitowoc, Wis.	New York, N. Y.
216610	LMGC	St. s.	CATHERINE.....	95	70	112.2	25.4	3.4	Tow.	0	325	1923	Portland, Ore.	Portland, Ore.
222811		*St. p.	Catherino D.....	2,224	1,624	242.0	41.4	24.4	Frt.	22	1,000	1918	Bellingham, Wash.	Seattle, Wash.
216216	LKNW	St. s.	Catherino Carroll.....	85	58	68.0	22.0	8.8	Tow.	6	250	1921	Tottenville, N. Y.	New York, N. Y.
221516		St. s.	Catherino Davis.....	334	210	135.0	26.5	4.0	Tow.	18	278	1896	Marlotta, Ohio.	Cincinnati, Ohio.
127134		*St. p.	CATHERINE G. STUDDEN.....	2,052	1,218	277.0	43.0	17.3	Frt.	22	1,350	1907	Newport News, Va.	San Francisco, Calif.
201835	KWLS	St. s.	CATHAMET.....	5,869	3,635	410.5	54.2	29.2	Frt.	44	2,600	1910	Seattle, Wash.	Seattle, Wash.
210106	LTPO	St. s.	CATHWOOD.....	7,072	4,360	435.0	56.0	32.0	Tnk.	44	3,100	1920	Alameda, Calif.	Los Angeles, Calif.
219350	LDKQ	St. s.	CATSKILL.....	1,400	952	183.7	38.7	16.1	Fer.	8	1,600	1914	Newburgh, N. Y.	New York, N. Y.
212027	MDWV	St. s.	CATTLEA.....	270	150	110.8	23.2	10.8	Pas.	18	550	1910	Philadelphia, Pa.	Do.
222310	LDMN	St. s.	CAUTO.....	3,570	2,160	351.0	47.9	21.7	Frt.	48	2,500	1916	Seattle, Wash.	Do.
220240		St. s.	Cavaller.....	181	123	94.2	25.0	13.2	Tow.	0	450	1920	Tottenville, N. Y.	Do.
127260		St. s.	Cayaditta.....	39	26	66.7	13.9	7.3	Pas.	3	150	1898	Noank, Conn.	New Bedford, Mass.
219255	LNWR	St. s.	CAYO MAMU.....	1,925	1,056	219.8	37.7	14.8	Frt.	27	2,000	1920	Manitowoc, Wis.	New York, N. Y.
125149		St. s.	Ciyuga.....	27	15	57.5	11.0	5.0	Mso.	5	60	1872	Buffalo, N. Y.	Marquette, Mich.
220557		St. s.	Cayuga.....	74	48	94.0	17.0	5.7	Frt.	3	48	1919	Durhamville, N. Y.	Rochester, N. Y.
220781	MBJT	St. s.	CAYUGA.....	2,300	1,440	251.0	43.0	22.2	Frt.	21	1,300	1920	Wyandotte, Mich.	Detroit, Mich.
127750		St. p.	Cazadero.....	1,682	991	223.5	38.0	17.0	For.	14	1,600	1903	Alameda, Calif.	San Francisco, Calif.
201163		St. s.	Cecil.....	59	40	76.0	17.3	7.0	Tow.	4	250	1904	Solomons, Md.	Baltimore, Md.
204205		St. s.	Cecil W.....	15	10	35.5	10.5	4.0	Fsh.	4	25	1905	Northport, Mich.	Grand Haven, Mich.
220259	LAVTP	St. s.	CECIL COUNTY.....	7,641	4,678	431.0	59.2	33.4	Tnk.	33	2,750	1920	Baltimore, Md.	Baltimore, Md.
202583		*St. p.	Cecil N. Bean.....	108	179	130.0	37.8	3.9	Frt.	14	400	1905	Mohile, Ala.	Morgan City, La.
201414		St. s.	Cecile.....	108	18	69.0	12.0	2.3	Pas.	9	125	1904	Allomands, La.	New Orleans, La.
126028		St. s.	Cecilia.....	98	49	62.2	20.0	8.6	Tow.	9	300	1882	Camden, N. J.	Charleston, S. C.
220763	MBSP	St. s.	CEDARHURST.....	5,030	3,105	390.0	54.2	27.8	Tnk.	34	2,500	1920	Hog Island, Pa.	New York, N. Y.
217290	LPBT	St. s.	CEDAR SPRING.....	2,343	1,418	251.0	43.0	32.2	Frt.	37	1,250	1918	Duluth, Minn.	Norfolk, Va.
126132		St. s.	Celestine.....	23	11	60.4	14.4	6.3	Tow.	3	150	1883	Newburgh, N. Y.	Mobile, Ala.
211918	LDJM	St. s.	Cello.....	913	576	202.3	40.2	14.7	Pas.	30	800	1913	St. Helens, Ore.	San Francisco, Calif.
211815		*St. p.	Celina.....	177	177	145.5	24.5	4.4	Pas.	7	205	1913	Burnside, Ky.	Louisville, Ky.
219283	LTVII	St. s.	CENTAURUS.....	5,550	3,418	409.8	54.2	27.7	Frt.	44	2,800	1919	Portland, Ore.	New York, N. Y.

1 Formerly British st. s. Carrillo.
 2 Formerly st. s. Wm. H. Keeler.
 3 Formerly British st. s. Cartago.
 4 Formerly st. p. Colorado.
 5 Formerly st. s. Lake bridge.
 6 Formerly st. s. Charles A. Warren.

7 Formerly st. s. British st. y. Cassandra.
 8 Formerly st. s. Cassandra.
 9 Formerly st. s. Capistrano.
 10 Formerly st. s. M. Brash.
 11 Formerly st. s. Biloixi.
 12 Formerly st. s. Lako Greenwood.

13 Formerly st. s. George W. Fenwick.
 14 Formerly U. S. Q. C. st. s. General S. B. Holabird.
 15 Mary Staples.
 16 Philip Ford.
 17 Henry Burke.

MERCHANT STEAM VESSELS OF THE UNITED STATES—Continued.

Official No.	Signal letters.	Rig.	Name of vessel.	Gross tonnage.	Net tonnage.	Length.	Breadth.	Depth.	Service.	Crew.	Indicated horsepower.	When built.	Where built.	Home port (where permanent document issues).
						Feet.	Feet.	Feet.						
209789		St. s.	CENTRAL.....	98	40	82.0	21.0	10.3	Tow.	8	650	1912	Ferrysburg, Mich.	Detroit, Mich.
160528		*St. p.	Central City.....	51	31	90.4	24.5	3.0	Fer.	15	15	1891	Marietta, Ohio	Louisville, Ky.
2931		St. s.	Central States.....	63	31	74.0	18.0	8.4	Fer.	5	50	1872	Brooklyn, N. Y.	New York, N. Y.
7770		St. s.	CENTRAL WEST.....	3,400	2,808	352.0	44.8	22.8	Frt.	20	1,100	1895	West Bay City, Mich.	Cleveland, Ohio.
127718	KSFD	St. s.	Centrella.....	487	324	160.5	36.0	12.5	Frt.	18	475	1902	Alameda, Calif.	San Francisco, Calif.
217860	LQRH	St. s.	Centurion.....	415	197	142.0	31.0	14.4	Tow.	20	1,000	1891	South Somerset, Mass.	Houston, Tex.
125994		St. p.	Cepheus.....	4,551	3,451	415.0	50.0	24.0	Frt.	22	1,500	1893	Chester, Pa.	New York, N. Y.
200378		St. s.	CERALVO.....	2,323	1,394	251.0	43.6	22.2	Frt.	27	1,250	1918	West Bay City, Mich.	Cleveland, Ohio.
217471	LPNG	St. s.	Ceros.....	20	12	45.1	14.3	4.8	Oys.	2	45	1885	Duluth, Minn.	New York, N. Y.
126327		St. s.	Ceros.....	611	500	137.2	35.1	16.0	Frt.	6	275	1914	Wilmington, Del.	Do.
212820		St. s.	CEROSCO.....	2,323	1,394	251.0	43.6	22.2	Frt.	27	1,250	1919	Duluth, Minn.	Do.
217802	LQMR	St. s.	CERRO AZUL.....	8,876	5,549	430.5	68.0	36.8	Tnk.	48	3,300	1921	Chester, Pa.	Los Angeles, Calif.
221144	MCPS	St. s.	CERRO EBANO.....	8,830	5,543	430.5	68.0	36.8	Tnk.	45	3,300	1921	do.	Do.
221129	MCPH	St. s.	CERRO GABDO.....	2,317	1,390	251.0	43.6	22.2	Frt.	27	1,250	1919	Duluth, Minn.	Do.
217803	LQMS	St. s.	Cetus.....	847	580	213.3	32.0	10.6	Pas.	21	605	1891	Philadelphia, Pa.	New York, N. Y.
125903	JVGN	St. p.	Chal McWilliams.....	4,720	3,282	416.0	50.0	28.0	Frt.	22	1,300	1903	Superior, Wis.	Cleveland, Ohio.
200374		St. s.	Chalmers.....	168	114	90.5	26.0	11.6	Tow.	9	600	1909	Tottonville, N. Y.	New York, N. Y.
206169	LND5	St. s.	Chalmers.....	7,955	6,105	410.0	56.0	29.0	Frt.	45	2,600	1918	Alameda, Calif.	San Francisco, Calif.
125798	JFNB	St. s.	CHAMBERNO.....	3,205	2,043	321.2	42.2	21.7	Pas.	50	1,600	1870	Philadelphia, Pa.	New York, N. Y.
183075	LRDW	St. s.	CHAMBLEE.....	2,323	1,394	251.0	43.6	22.2	Frt.	41	1,250	1919	Duluth, Minn.	Do.
217804	LQMT	St. s.	Champ Clark.....	2,323	1,394	251.0	43.6	22.2	Frt.	27	1,250	1910	do.	Do.
210091		*St. p.	Champion.....	43	37	86.8	14.0	3.3	Frt.	5	60	1912	Muddy's Landing, Ill.	St. Louis, Mo.
127335		St. s.	Champion No. 3.....	342	150	122.7	35.2	11.1	Wrk.	10	600	1899	Tottonville, N. Y.	New York, N. Y.
206180		St. s.	Chancellor.....	96	65	88.5	22.0	5.8	Tow.	4	400	1902	Hoquiam, Wash.	Seattle, Wash.
127579	LBJD	*St. p.	Channing.....	60	66	98.9	25.7	3.5	Fer.	3	70	1901	Mason City, W. Va.	Pittsburgh, Pa.
207144		St. s.	Chantier.....	383	187	122.0	36.5	11.9	Wrk.	8	550	1910	Tottonville, N. Y.	New York, N. Y.
127004	LRFB	St. s.	Chapman.....	51	28	60.3	17.0	7.6	Tow.	5	65	1895	Boston, Mass.	Do.
218076	LRFP	St. s.	Chapman.....	2,323	1,394	251.0	43.6	22.2	Frt.	41	1,250	1919	Duluth, Minn.	Do.
218070	LRDP	St. s.	Chapman.....	2,323	1,394	251.0	43.6	22.2	Frt.	37	1,450	1919	do.	Do.
200657	LHRC	*St. p.	Chapman.....	93	98	110.0	24.0	4.5	Tow.	15	300	1904	Clinton, Iowa.	Cincinnati, Ohio.
214913	LWKS	St. s.	Chapman Bros.....	472	321	135.8	35.0	12.0	Wrk.	5	710	1917	Elizabethport, N. J.	New York, N. Y.
219658	LQMV	St. s.	Chapman.....	4,755	2,912	377.0	52.0	29.8	Frt.	51	2,500	1920	Shooters Island, N. Y.	Do.
217805	KWHP	St. s.	CHARLES CHRISTENSON.....	2,323	1,394	251.0	43.6	22.2	Frt.	27	1,250	1919	Duluth, Minn.	Do.
204500		St. s.	CHARLES CLARKE.....	830	452	188.7	39.8	12.8	Frt.	21	600	1907	Winslow, Wash.	San Francisco, Calif.
127365		St. s.	CHARLES CLARKE.....	211	144	109.0	22.6	11.8	Frb.	12	600	1899	Camden, N. J.	Galveston, Tex.
211352		St. s.	CHARLES CLARKE.....	717	446	151.5	35.2	14.6	Frt.	12	400	1913	Ecorse, Mich.	Detroit, Mich.
92102		St. s.	CHARLES CLARKE.....	930	672	202.2	34.7	13.1	Frt.	17	600	1889	Shoboygan, Wis.	Chicago, Ill.
203918		St. s.	CHARLES CLARKE.....	4,846	4,287	438.7	62.0	23.9	Frt.	22	2,000	1907	Toledo, Ohio.	Oswego, N. Y.
126806		St. s.	CHARLES CLARKE.....	24	12	48.8	13.5	5.0	Tow.	5	100	1891	Bordentown, N. J.	New York, N. Y.
212003		St. s.	CHARLES CLARKE.....	34	22	61.8	16.6	7.7	Fsh.	6	125	1914	Erle, Pa.	Erle, Pa.
214297		St. s.	CHARLES CLARKE.....	22	14	52.5	15.7	5.2	Fsh.	6	80	1916	do.	Do.
126621		St. p.	CHARLES CLARKE.....	624	462	195.0	30.0	10.6	Pas.	18	1,150	1890	Wilmington, Del.	Washington, D. C.
145167		St. s.	CHARLES CLARKE.....	136	68	94.0	21.3	10.4	Tow.	11	350	1878	Philadelphia, Pa.	New York, N. Y.
126517		St. s.	CHARLES CLARKE.....	331	263	123.0	24.1	10.0	Frt.	10	450	1888	Saugatuck, Mich.	Milwaukee, Wis.
213073		St. s.	CHARLES CLARKE.....	69	47	61.7	18.5	8.8	Tow.	4	300	1915	Wilmington, Del.	New York, N. Y.
213899	LFSR	St. s.	CHARLES CLARKE.....	8,952	5,614	500.0	68.0	27.0	Tnk.	48	3,000	1916	Newport News, Va.	Do.
126250		St. s.	CHARLES CLARKE.....	78	39	77.7	19.0	9.0	Tow.	5	275	1894	Tottonville, N. Y.	Do.
204077		St. s.	CHARLES CLARKE.....	67	45	62.0	20.0	8.4	Tow.	6	225	1907	do.	Do.
90858		St. s.	CHARLES CLARKE.....	40	20	72.6	15.9	6.2	Tow.	4	60	1876	Chester, Pa.	Nowark, N. J.
203387	KVNR	St. s.	CHARLES CLARKE.....	197	134	101.1	25.0	12.0	Frt.	10	600	1906	Noank, Conn.	New York, N. Y.
208135		St. s.	CHARLES CLARKE.....	24	17	55.5	14.2	6.2	Fsh.	3	45	1910	Ashabula, Ohio.	Sandusky, Ohio.
126381		St. s.	CHARLES CLARKE.....	25	10	54.5	15.2	5.2	Fer.	2	50	1886	Newburgh, N. Y.	Albany, N. Y.
150073		St. s.	CHARLES CLARKE.....	26	13	50.0	15.0	6.3	Tow.	3	75	1894	Poughkeepsie, N. Y.	Huffalo, N. Y.
212716	LDVF	St. s.	CHARLES CLARKE.....	2,090	1,738	390.0	45.1	26.3	Tnk.	37	1,000	1913	Walker on Tyne, Eng.	Los Angeles, Calif.
204010		St. s.	CHARLES CLARKE.....	98	67	75.4	21.0	10.5	Tow.	6	500	1907	Ferrysburg, Mich.	Duluth, Minn.
85716		St. s.	CHARLES CLARKE.....	31	15	58.8	14.6	5.5	Tow.	3	100	1882	Rondout, N. Y.	Oswego, N. Y.
76966		St. s.	CHARLES CLARKE.....	32	16	53.8	15.0	6.2	Tow.	4	100	1891	Jersey City, N. J.	New York, N. Y.
125974		St. s.	CHARLES CLARKE.....	26	18	52.0	14.6	5.4	Tow.	5	140	1881	Lockport, N. Y.	Grand Haven, Mich.
221842		*St. p.	CHARLES CLARKE.....	803	514	207.0	45.0	6.5	Tow.	40	1,500	1921	Hays, Pa.	Paducah, Ky.
126653		St. s.	CHARLES CLARKE.....	804	624	201.0	37.0	13.6	Frt.	13	800	1890	West Bay City, Mich.	Port Huron, Mich.
220711	MBRQ	St. s.	CHARLES CLARKE.....	0,220	3,812	404.6	63.9	26.2	Frt.	43	3,000	1920	Philadelphia, Pa.	New York, N. Y.
127200		*St. p.	CHARLES CLARKE.....	505	207	190.0	38.0	5.5	Pas.	32	240	1897	St. Michael, Alaska.	St. Michael, Alaska.
85630		St. s.	CHARLES CLARKE.....	19	9	52.5	13.0	6.5	Tow.	4	100	1880	Baltimore, Md.	Baltimore, Md.
201054	KTFO	St. s.	CHARLES CLARKE.....	248	101	124.4	22.0	10.5	Fsh.	8	450	1904	Herkley, Va.	Reedville, Va.
217449		St. s.	CHARLES CLARKE.....	40	27	60.0	16.2	7.0	Tow.	5	100	1900	New Baltimore, N. Y.	New York, N. Y.

1 Formerly st. s. Wm. J. McCarthy.
 2 Formerly *st. p. Ploncor City.
 3 Formerly st. s. Baltic.
 4 Formerly st. s. John J. McWilliams.
 5 Formerly st. s. Frank W. Glonchrist.
 6 Formerly st. s. Henry S. Gill.
 7 Formerly st. s. J. S. Packard.

8 Formerly st. s. Shna-Yak.
 9 Formerly st. s. Marlon.
 10 Formerly st. s. Transfer No. 1.
 11 Formerly st. s. Mary Ann.
 12 Formerly st. s. P. J. T. Co. No. 7.
 13 Formerly st. s. Preston E. Andrews.
 14 Formerly British st. s. Charles E. Harwood.

15 Formerly st. s. George O. Preston.
 (st. s. J. and J. McCarthy).
 16 Formerly *st. s. Franklo.
 (st. s. Success).
 17 Formerly st. s. Charles C. Ryan.
 18 Formerly st. s. George J. Norris.
 19 Formerly st. s. Chas. J. Reno.

MERCHANT STEAM VESSELS OF THE UNITED STATES—Continued.

Official No.	Signal letters.	Rtg.	Name of vessel.	Gross tonnage.	Net tonnage.	Length.	Breadth.	Depth.	Service.	Crew.	Indicated horsepower.	When built.	Where built.	Home port (where permanent document issues).
						Feet.	Feet.	Feet.						
214499		St. s.	CHARLES L. HUTCHINSON.	7,215	5,505	580.0	58.0	33.0	Frt.	33	2,000	1910	Superior, Wis.	Cleveland, Ohio.
217381	LNRS	St. s.	CHARLES L. O'CONNOR.	2,351	1,433	253.1	43.7	25.1	Frt.	27	1,350	1918	Ecorse, Mich.	New York, N. Y.
217130	LNMB	St. s.	CHARLES M. EVEREST.	5,372	3,238	411.6	53.4	31.2	Tnk.	31	2,600	1918	Wilmington, Calif.	Do.
208315		St. s.	Charles M. Greiner.	45	27	67.2	18.4	7.0	Tow.	4	300	1911	Portland, Ore.	Portland, Ore.
149395		St. s.	Charles M. Holmer.	141	110	95.4	17.8	8.8	Tow.	4	120	1887	Lockport, N. Y.	Rochester, N. Y.
216441		St. s.	Charles M. Hyatt.	62	42	61.0	15.0	9.0	Fsh.	6	78	1913	Sturgeon Bay, Wis.	Milwaukee, Wis.
127552		St. s.	CHARLES M. WAINER.	3,152	2,733	370.0	45.0	24.0	Pae.	21	1,200	1903	Chicago, Ill.	Chicago, Ill.
210188		St. s.	CHARLES M. WARNER.	211	169	96.5	30.0	12.3	Frt.	5	500	1913	Camden, N. J.	New York, N. Y.
127516		St. s.	Charles M. Whitlock.	40	31	82.6	14.7	4.0	Pae.	33	35	1901	Point Caswell, N. C.	Wilmington, N. C.
201306		St. s.	CHARLES O. JENKINS.	6,285	4,827	504.0	54.2	31.0	Frt.	25	1,650	1907	Wyandotte, Mich.	Cleveland, Ohio.
218038		St. s.	Charles P. Crawford.	171	116	97.4	23.9	11.8	Tow.	7	700	1915	Port Richmond, N. Y.	New York, N. Y.
216639	LDGP	St. s.	Charles P. Greenough.	296	145	128.5	27.4	15.3	Tow.	14	900	1913	Rockland, Me.	Beacon, Mass.
126909		St. s.	Chas. P. Kuper.	51	25	62.5	17.9	8.0	Tow.	4	150	1892	Totterville, N. Y.	New York, N. Y.
126898		St. s.	Charles P. Stricker.	22	15	56.8	13.5	6.2	Fsh.	3	0	1892	Buffalo, N. Y.	Port Huron, Mich.
220474	MRFL	St. s.	CHARLES R. MCCORMICK.	6,091	3,816	401.1	53.2	31.9	Frt.	35	2,500	1920	Vancouver, Wash.	San Francisco, Calif.
213612		St. s.	Chas. R. Norman.	105	92	83.2	22.2	9.8	Frt.	6	350	1915	West New Brighton, N. Y.	New York, N. Y.
125155		St. s.	Charles R. Stone.	55	27	75.0	18.0	7.6	Tow.	5	150	1873	Philadelphia, Pa.	Do.
202889		St. s.	CHARLES S. HEROLD.	6,291	4,854	504.0	54.0	30.0	Frt.	21	1,600	1906	Cleveland, Ohio.	Cleveland, Ohio.
201283		St. s.	Charles T. Gallagher.	90	52	85.4	21.8	9.8	Tow.	6	345	1904	South Portland, Me.	Boston, Mass.
222429		St. p.	Charles W. Galloway.	567	370	140.8	31.1	12.8	Fer.	6	350	1922	Wilmington, Del.	Haltmore, Md.
215991		St. p.	Charles Van Houten.	27	21	64.8	19.0	3.2	Fer.	1	35	1917	Point Pleasant, W. Va.	Pittsburgh, Pa.
211165		St. p.	Charles Yau Damua.	789	551	152.8	36.9	11.2	Frt.	6	300	1916	Bencla, Cal.	San Francisco, Calif.
126619		St. s.	Charleston.	141	106	92.9	17.7	9.2	Cnl.	2	100	1890	Buffalo, N. Y.	Albany, N. Y.
126201		St. s.	Charley Forris.	54	27	69.8	17.0	8.8	Tow.	7	280	1884	Oswego, N. Y.	Duluth, Minn.
200017		St. s.	Charlie.	10	5	42.0	11.6	5.0	Frt.	1	60	1903	St. George, Mo.	Portland, Me.
125314		St. s.	Charles La. vonico.	48	24	74.0	17.3	7.2	Tow.	4	190	1874	Philadelphia, Pa.	Albany, N. Y.
22380		St. s.	Charles O. Smith.	63	39	74.0	17.0	8.3	Tow.	4	250	1863	Cleveland, Ohio.	Grand Haven, Mich.
217253	LNVK	St. s.	CHARLOTTE.	3,285	2,003	324.0	46.2	25.0	Frt.	37	2,500	1918	Newark, N. J.	Newark, N. J.
127461		St. p.	Charlotte.	171	171	160.0	31.0	4.0	Drg.	14	1900	Brownsville, Pa.	Pittsburgh, Pa.
209920		St. s.	Charlotte.	41	28	62.0	17.0	6.6	Tow.	4	110	1912	Erle, Pa.	Erle, Pa.
210408		St. s.	Charlotte.	39	27	83.3	16.8	5.2	Tow.	4	75	1912	Buffalo, N. Y.	Buffalo, N. Y.
222509		St. s.	Charlotte G.	19	13	37.1	16.8	5.1	Tow.	2	15	1922	Bravort, Mich.	Marquette, Mich.
55171		St. p.	Charlotte-Essex.	207	165	95.0	21.6	9.0	Fer.	3	205	1860	Athens, N. Y.	Albany, N. Y.
212854	LDQB	St. s.	CHARLTON HALL.	4,785	2,917	400.0	50.0	27.2	Frt.	13	2,200	1907	Port Glasgow, Scotland.	New York, N. Y.
5521		St. s.	Charm.	47	23	66.0	17.0	7.0	Tow.	4	60	1863	Philadelphia, Pa.	Albany, N. Y.
126598		St. p.	Charon.	97	97	110.0	30.0	3.1	Fer.	6	70	1889	Brownsville, Pa.	Pittsburgh, Pa.
126187		St. p.	CHATEAUGAY.	742	576	196.0	29.7	9.4	Pae.	23	1,000	1883	Shelburne, Vt.	Burlington, Vt.
99148		St. s.	CHATHAM.	1,266	833	219.2	40.2	16.7	Fer.	7	750	1891	Newburgh, N. Y.	New York, N. Y.
207095		St. s.	CHATTANOOGA.	47	32	61.0	16.0	3.0	Fsh.	12	65	1910	Lorain, Ohio.	Chicago, Ill.
217966	LQWR	St. s.	CHATTANOOGA.	3,545	2,179	324.0	46.2	25.0	Frt.	37	1,500	1919	Newark, N. J.	Newark, N. J.
221613	MDFN	St. s.	CHATTANOOGA CITY.	5,686	3,450	421.2	56.2	26.5	Frt.	49	3,500	1921	Chickasaw, Ala.	New York, N. Y.
76922		St. s.	CHAUTAUQUA.	1,372	932	200.0	45.8	15.9	Fer.	6	800	1891	Philadelphia, Pa.	Do.
218040	LRCQ	St. s.	CHAUTAUQUA.	2,323	1,394	251.0	43.6	22.2	Frt.	41	1,250	1919	Duluth, Minn.	Duluth, Minn.
126589	LMFD	St. s.	CHEAULIP.	4,331	3,588	350.6	53.1	27.0	Frt.	48	2,500	1918	Tacoma, Wash.	Seattle, Wash.
127603	KSBL	St. s.	CHEEKTOWAGA.	331	166	126.3	24.7	15.3	Tow.	12	500	1902	Port Richmond, N. Y.	Perth Amboy, N. J.
127527	KQSP	St. s.	Cheshalls.	663	421	183.3	37.5	14.8	Frt.	18	675	1901	Fairhaven, Calif.	San Francisco, Calif.
126929	KLJC	St. s.	Chelsea.	564	416	140.4	34.2	10.8	Pae.	22	675	1892	Wilmington, Del.	New London, Conn.
135980		St. s.	Chelsea.	142	71	104.5	21.5	8.6	Tow.	10	550	1888	Philadelphia, Pa.	New York, N. Y.
127345		St. s.	CHELTENHAM.	113	77	84.3	19.0	9.2	Tow.	5	200	1899	do.	Philadelphia, Pa.
219022	LTFC	St. s.	CHEPADOA.	6,035	4,475	402.4	53.1	32.0	Frt.	44	2,800	1919	Seattle, Wash.	Seattle, Wash.
125638		St. s.	Cherokee.	40	20	68.0	16.2	7.0	Tow.	4	250	1877	Baltimore, Md.	Philadelphia, Pa.
210216		St. p.	Cherokee.	741	609	179.2	40.2	7.0	Frt.	12	400	1912	Oakland, Calif.	San Francisco, Calif.
215828	LMRF	St. s.	Cheron.	2,513	1,502	266.8	46.2	24.0	Frt.	40	1,600	1918	Tacoma, Wash.	Tacoma, Wash.
127757		St. s.	Chesapeake.	145	83	125.0	30.6	8.5	Fsh.	8	250	1903	Baltimore, Md.	Reedville, Va.
201320		St. p.	Chesapeake.	223	223	116.4	41.8	5.7	Fer.	4	150	1904	Point Pleasant, W. Va.	Louisville, Ky.
212148		St. p.	Cheslyme.	50	32	54.3	26.6	3.5	Fer.	1	60	1914	New London, Conn.	Hartford, Conn.
4994		St. s.	Chester.	89	60	85.0	19.4	7.0	Frt.	7	78	1866	Chester, Pa.	Philadelphia, Pa.
126510		St. s.	CHESTER.	353	240	150.0	33.9	5.4	Tow.	22	754	1889	Dubuque, Iowa.	New York, N. Y.
127620		St. s.	CHESTER.	419	285	140.5	27.0	9.7	Frt.	9	400	1902	Chester, Pa.	Philadelphia, Pa.
201938		St. s.	CHESTER.	263	179	100.2	30.4	11.4	Frt.	6	350	1908	Port Richmond, N. Y.	New York, N. Y.
230397	MBDQ	St. s.	CHESTER KIWANIS.	5,502	3,393	400.7	51.2	31.4	Frt.	40	3,000	1920	Chester, Pa.	Philadelphia, Pa.
215878	LJMK	St. s.	CHESTER SUN.	6,669	4,091	429.3	59.2	31.4	Tnk.	37	2,500	1918	do.	Do.
219107	LVDK	St. s.	CHESTER VALLEY.	5,599	3,463	390.0	51.2	27.8	Frt.	40	2,500	1919	Hog Island, Pa.	Do.
127379		St. s.	CHESTER W. CHAPIN.	2,868	1,822	312.0	61.0	16.9	Pae.	82	4,200	1899	Sparrows Point, Md.	New London, Conn.
215976	LJQG	St. s.	CHESTNUT HILL.	4,935	2,970	361.9	51.0	29.5	Tnk.	50	2,400	1918	Gloucester, N. J.	Philadelphia, Pa.

1 Formerly st. s. Sir Trevor Dawson.

2 Formerly st. s. Costilla.

3 Formerly st. s. Lady Wilmot.

4 Formerly st. s. Willard V. Taylor.

5 Formerly st. s. C. Offerman.

6 Formerly st. s. Apus.

7 Formerly st. s. G. W. Lethbridge.

8 Formerly st. s. bt. Carrio Stewart.

9 Formerly st. s. S. S. Rummage.

10 Formerly st. s. George H. Power.

11 Formerly British st. Charlton Hall.

12 Formerly st. s. Hamburg.

13 Formerly st. s. John G. McCullough.

14 Formerly st. s. E. L. Levy.

15 Formerly st. s. Mary F. Scully.

16 Formerly st. s. Camilla.

17 Formerly st. p. Cherokee.

MERCHANT STEAM VESSELS OF THE UNITED STATES—Continued.

Official No.	Signal letters.	Rtg.	Name of vessel.	Gross tonnage.	Net tonnage.	Length.	Breadth.	Depth.	Service.	Crew.	Indicated horsepower.	When built.	Where built.	Home port (where permanent document issues).
217623	LQBR	St. s.	CNETOPA.....	3,545	2,179	324.0	46.2	25.0	Frt.	37	1,500	1918	Newark, N. J.	Newark, N. J.
217111	LNKF	St. s.	Chiblabos.....	2,651	1,528	267.3	46.0	23.0	Frt.	41	1,400	1918	Portsmouth, N. H.	Portland, Me.
80901		St. s.	Chicago.....	78	12	31.4	18.2	7.0	Frb.	12	325	1882	West Bay City, Mich.	Chicago, Ill.
126309		St. s.	Chicago.....	88	44	82.7	19.0	9.2	Tow.	7	318	1885	Camden, N. J.	Baltimore, Md.
127509		St. s.	CHICAGO.....	766	521	193.3	46.0	15.3	Fer.	7	700	1901	Port Richmond, N. Y.	New York, N. Y.
127500		St. s.	CHICAGO.....	3,195	2,546	324.2	44.0	14.0	Frt.	21	1,612	1901	Buffalo, N. Y.	Buffalo, N. Y.
204943		St. s.	CHICAGO.....	419	129	139.0	24.6	15.6	Fah.	50	600	1908	Seattle, Wash.	Seattle, Wash.
217486	LPQC	St. s.	CHICAGO BRIDGE.....	3,289	2,004	324.0	46.2	25.0	Frt.	37	1,609	1918	Newark, N. J.	Newark, N. J.
3068		St. s.	CHICAGO HARBOR No. 4.....	58	39	63.3	17.5	9.0	Tow.	3	100	1903	Ferrysburg, Mich.	Chicago, Ill.
130927		St. y.	Chichota.....	27	18	75.7	10.7	5.3	Yot!	6	150	1901	Bristol, R. I.	New York, N. Y.
219783	LWCM	St. s.	CHICKAMAUGA.....	3,853	2,376	333.8	48.0	24.9	Frt.	29	2,000	1920	Jacksonville, Fla.	Jacksonville, Fla.
210116	LTJP	St. s.	CHICKASAW.....	4,948	3,023	390.0	54.2	27.6	Frt.	43	2,500	1919	Hog Island, Pa.	Philadelphia, Pa.
219876	LWHO	St. s.	CHICKASAW CITY.....	6,081	3,749	395.5	55.0	31.4	Frt.	50	2,800	1920	Chickasaw, Ala.	New York, N. Y.
219208	LTHQ	St. s.	CHICOMICO.....	6,032	4,457	402.4	61.1	32.0	Frt.	48	2,800	1919	Seattle, Wash.	Seattle, Wash.
206433		St. s.	CHICORA.....	297	171	124.5	33.0	8.0	Fer.	8	200	1909	Buffalo, N. Y.	Buffalo, N. Y.
126961	KLRF	St. s.	Chilhowee.....	230	122	112.5	25.0	11.2	Tow.	16	600	1893	Wilmington, Del.	Port Arthur, Tex.
207657		St. s.	Chief.....	34	19	59.0	16.6	6.4	Tow.	2	250	1910	Fairhaven, Calif.	San Francisco, Calif.
217686		St. s.	Chief.....	25	17	44.5	12.6	5.6	Fsh.	4	20	1915	Sturgeon Bay, Wis.	Port Huron, Mich.
209235		St. s.	CHIEF WAWATAM.....	2,990	1,793	338.8	62.0	20.7	Fer.	35	4,500	1911	Toledo, Ohio	Grand Haven, Mich.
127031		St. s.	Chignik.....	16	6	48.0	12.5	4.0	Tow.	1	75	1902	San Francisco, Calif.	San Francisco, Calif.
221969		St. p.	Chilhowee.....	75	75	101.5	20.5	2.5	Tow.	7	65	1908	Jeffersonville, Ind.	Chattanooga, Tenn.
127622	KRGT	St. s.	Chilkat.....	172	98	115.6	24.0	10.5	Frt.	22	250	1901	San Francisco, Calif.	San Francisco, Calif.
223031	MFDG	St. s.	CHILORE.....	13,151	8,393	540.6	72.2	40.5	Frt.	44	5,000	1922	Alameda, Calif.	New York, N. Y.
127262	KNLT	St. s.	CHINA.....	5,000	3,186	440.4	48.1	32.8	Pas.	170	5,500	1890	Govan, Scotland.....	San Francisco, Calif.
220680	MBQQ	St. s.	CHINA ARROW.....	8,403	5,228	468.3	62.7	32.0	Tnk.	43	3,200	1920	Quincy, Mass.	New York, N. Y.
212766	LDVT	St. s.	CHRINAMEA.....	7,057	4,533	426.8	54.4	30.4	Tnk.	37	2,800	1903	Jarrow, England.....	Do.
212892	LFCK	St. s.	CHINCHA.....	6,348	3,993	403.0	62.3	26.8	Frt.	39	2,500	1912	Sunderland, England.....	Do.
218149	LRIJ	St. s.	CHIPCUNG.....	6,163	4,630	402.6	53.0	32.0	Frt.	39	2,800	1919	Oakland, Cal.	San Francisco, Cal.
208343		St. p.	Chipola.....	50	50	93.6	21.6	3.7	Pas.	7	100	1911	Apalachicola, Fla.	Apalachicola, Fla.
127440	KVRW	St. s.	CHIPPEWA.....	1,111	644	200.0	34.4	19.8	Pas.	24	1,000	1900	Toledo, Ohio	Seattle, Wash.
201020	KTSQ	St. s.	CHIPPEWA.....	2,692	2,155	275.9	40.1	19.5	Frt.	29	1,200	1905	Philadelphia, Pa.	New York, N. Y.
206420		St. p.	CHIPPEWA.....	452	285	198.0	28.0	10.0	Pas.	4	800	1884	Buffalo, N. Y.	Sandusky, Ohio.
220783	MBTL	St. s.	CHIPPEWA.....	2,309	1,440	251.0	43.6	22.2	Frt.	42	1,200	1920	Wyandotte, Mich.	Cleveland, Ohio.
216580	LHTP	St. s.	CHOCTAW.....	2,086	1,277	249.6	43.6	18.2	Frt.	30	1,300	1917	Chicago, Ill.	New York, N. Y.
126161		St. s.	Choptank.....	346	282	126.5	25.2	8.5	Pas.	23	225	1883	Baltimore, Md.	Baltimore, Md.
220118	KVGM	St. s.	CHRISTABEL.....	203	124	146.9	22.0	12.5	Plt.	21	550	1893	Glasgow, Scotland.....	Savannah, Ga.
81265		St. s.	Christino.....	33	16	59.7	15.8	7.1	Tow.	4	80	1890	Athens, N. Y.	Newark, N. J.
127583		St. s.	CHRISTOPHER.....	4,260	3,137	410.0	48.0	24.0	Frt.	20	1,600	1901	West Superior, Wis.	Cleveland, Ohio.
129552		St. s.	CHRISTOPHER COLUMBUS.....	1,611	945	362.0	42.0	24.0	Pas.	25	2,800	1893	Superior, Wis.	Duluth, Minn.
127285		St. s.	Christopher Columbus.....	41	19	75.0	18.5	7.0	Fah.	3	150	1898	San Francisco, Calif.	San Francisco, Calif.
126803		St. s.	CINCINNATI.....	727	494	193.2	46.5	15.4	Fer.	10	650	1801	Elizabeth, N. J.	New York, N. Y.
207651		St. s.	CINCINNATI.....	47	32	61.0	16.0	8.0	Fsh.	12	65	1910	Lorain, Ohio	Chicago, Ill.
210349		St. p.	Cindarella.....	46	45	81.4	19.5	2.3	Frt.	10	45	1910	Herrmann, Mo.	Vicksburg, Miss.
219208	LTSP	St. s.	CIRCINUS.....	5,567	3,428	410.0	54.2	27.6	Frt.	44	2,800	1919	Portland, Ore.	New York, N. Y.
126787		St. s.	CISCOE.....	15	8	44.7	12.8	4.7	Tow.	3	67	1891	Cleveland, Ohio	Port Huron, Mich.
203124		St. p.	City Ice Boat No. 2.....	471	295	185.7	30.3	12.5	Ice.	20	1,800	1868	Philadelphia, Pa.	Philadelphia, Pa.
91867		St. s.	City Point.....	141	96	78.7	24.2	7.1	Oya.	7	100	1886	Stratford, Conn.	New York, N. Y.
210571	LVNF	St. s.	CITY OF ALMA.....	5,530	3,401	400.7	54.2	30.4	Frt.	30	3,500	1920	Harriman, Pa.	Philadelphia, Pa.
219250	LTSD	St. s.	CITY OF ALTON.....	5,590	3,453	390.0	54.2	27.8	Frt.	43	2,500	1919	Hog Island, Pa.	Do.
203193		St. s.	City of Angeles.....	412	347	201.0	31.7	10.2	Fer.	0	590	1906	Terminal Island, Calif.	Seattle, Wash.
211709		St. s.	CITY OF ANNAPOLIS.....	1,923	1,127	281.0	53.1	14.1	Pas.	40	2,500	1913	Sparrows Point, Md.	Baltimore, Md.
130718		St. p.	City of Ashland.....	84	84	103.0	26.8	4.5	Fer.	3	142	1896	Marietta, Ohio	Louisville, Ky.
201163	KTFN	St. s.	CITY OF ATLANTA.....	5,433	4,111	277.5	49.0	15.8	Frt.	51	5,000	1904	Chester, Pa.	Savannah, Ga.
203972	ICVBD	St. s.	CITY OF ATLANTA.....	1,971	1,161	259.0	46.0	14.8	Frt.	40	3,000	1907	Camden, N. J.	Baltimore, Md.
125968	JVBF	St. s.	City of Augusta.....	2,869	1,920	392.0	40.2	17.0	Pas.	44	2,400	1880	Chester, Pa.	Savannah, Ga.
203738	LBTO	St. s.	CITY OF BALTIMORE.....	2,370	1,617	297.5	46.5	16.3	Pas.	53	2,760	1911	Sparrows Point, Md.	Baltimore, Md.
127029	KLWN	St. p.	City of Bangor.....	1,631	1,113	277.0	39.0	14.2	Pas.	99	1,600	1894	Boston, Mass.	Boston, Mass.
127131		St. s.	CITY OF BANGOR.....	4,202	3,058	445.5	44.8	23.0	Frt.	20	1,335	1896	West Bay City, Mich.	Duluth, Minn.
214602		St. p.	CITY OF BATON ROUGE.....	169	109	115.2	23.0	7.2	Fer.	5	200	1916	Jeffersonville, Ind.	New Orleans, La.
204332		St. p.	City of Beardstown.....	52	52	92.5	16.0	3.8	Tow.	5	120	1907	Beardstown, Ill.	Peoria, Ill.
200910		St. p.	CITY OF BENTON HARBOR.....	1,286	811	251.8	36.5	14.4	Pas.	72	3,000	1904	Toledo, Ohio	Chicago, Ill.
219530	LVMB	St. s.	CITY OF BERKELEY.....	6,039	3,746	402.5	53.0	32.0	Frt.	44	2,800	1920	Oakland, Calif.	San Francisco, Calif.
200689		St. s.	City of Blinton.....	48	30	70.3	17.3	4.0	Pas.	5	100	1604	Pritchardville, S. C.	Savannah, Ga.
93135		St. s.	City of Bremerton.....	510	346	107.4	48.0	13.7	Frt.	26	1,200	1901	Everett, Wash.	Seattle, Wash.
126380		St. p.	City of Brockton.....	2,771	1,911	271.2	43.4	18.1	Frt.	33	2,250	1886	Chelsea, Mass.	Fall River, Mass.
127132		St. p.	CITY OF BUFFALO.....	2,040	1,604	340.3	43.7	17.0	Pas.	96	5,500	1896	Wyandotte, Mich.	Cleveland, Ohio.
214603		St. p.	City of Burnside.....	161	101	140.5	24.1	4.4	Pas.	14	200	1916	Burnside, Ky.	Louisville, Ky.

1 Formerly st. s. W. H. Alley.
 2 Formerly st. s. Bonito.
 3 Formerly st. y. Niagara III.
 4 Formerly st. s. Favorite.
 5 Formerly (a) British st. s. China.
 (b) Hawaiian st. s. China.

6 Formerly (a) German st. s. Prometheus.
 (b) st. s. Cushing.
 7 Formerly British st. s. Chingha.
 8 Formerly U. S. R. C. st. p. Fessenden.
 9 Formerly (a) British st. y. Christabel.
 (b) St. y. Christabel.
 (c) U. S. S. Christabf.

10 Formerly st. s. Wm. H. Walker.
 11 Formerly st. s. Mikado.
 12 Formerly st. s. City of Long Beach.
 13 Formerly st. p. Nina Paden.
 14 Formerly st. s. Columbia.
 15 Formerly st. s. (a) Majestic.
 (b) Whatcom.

MERCHANT STEAM VESSELS OF THE UNITED STATES—Continued.

Official No.	Signal letters.	Rig.	Name of vessel.	Gross tonnage.	Net tonnage.	Length.	Breadth.	Depth.	Service.	Crew.	Indicated horsepower.	When built.	Where built.	Home port (where permanent document issues).
214055		St. s.	CITY OF CAMDEN.....	730	414	192.0	62.0	10.6	Pas.	24	1,450	1916	Wilmington, Del.	Wilmington, Del.
126844		St. s.	City of Carrabelle.....	12	6	41.2	12.7	4.8	Tow.	6	30	1892	Carrabelle, Fla.	Apalachicola, Fla.
187279		St. s.	City of Cheboygan.....	247	163	98.0	29.9	10.0	Pas.	6	425	1890	Cleveland, Ohio.	Port Huron, Mich.
128493		St. s.	City of Chester.....	611	327	185.5	28.0	9.0	Pas.	23	950	1888	Wilmington, Del.	Wilmington, Del.
204080		St. p.	CITY OF CLEVELAND.....	4,668	2,403	390.0	54.2	22.3	Pas.	146	6,000	1907	Wyandotte, Mich.	Detroit, Mich.
LAND III.														
222110		St. s.	City of Clinton.....	57	39	57.8	22.8	8.2	Fer.	2	100	1922	Clinton, Wash.	Seattle, Wash.
202271		St. p.	City of Columbia.....	189	127	124.0	20.2	6.0	Frt.	10	1905	Columbia, S. C.	Georgetown, S. C.
221008	KTBS	St. s.	CITY OF COLUMBUS.....	5,433	4,111	377.5	49.0	15.8	Pas.	67	5,000	1904	Chester, Pa.	Savannah, Ga.
220046	MCJS	St. s.	CITY OF DALHART.....	5,841	3,750	401.9	54.2	31.3	Frt.	45	2,800	1921	Tampa, Fla.	Tampa, Fla.
204851		St. p.	City of Dardanelle.....	59	59	91.5	20.7	4.4	Fer.	13	125	1907	Catlettsburg, Ky.	St. Louis, Mo.
120546		St. p.	CITY OF DETROIT II.....	1,019	1,454	296.6	40.8	14.0	Pas.	75	2,800	1889	Wyandotte, Mich.	Detroit, Mich.
209571		St. p.	CITY OF DETROIT III.....	6,061	3,328	455.8	55.5	22.5	Pas.	200	9,000	1912do.....	Do.
220262	MCHF	St. s.	CITY OF ELWOOD.....	6,171	3,797	395.5	55.0	31.4	Frt.	41	2,800	1920	New Orleans, La.	New Orleans, La.
127242		St. p.	CITY OF ERIE.....	2,498	1,280	316.0	44.0	18.0	Pas.	100	2,200	1893	Wyandotte, Mich.	Cleveland, Ohio.
218018	LRBQ	St. s.	CITY OF EUREKA.....	5,728	3,541	410.0	54.2	27.0	Frt.	42	2,500	1919	Portland, Ore.	Portland, Ore.
127055	KMCQ	St. s.	CITY OF EVERETT.....	2,595	1,939	346.0	42.1	22.9	Tnk.	27	2,300	1894	Everett, Wash.	New York, N. Y.
218682	LSGQ	St. s.	CITY OF FAIRBURY.....	5,053	3,094	390.0	54.2	27.6	Frt.	42	2,500	1919	Hog Island, Pa.	Philadelphia, Pa.
210614	LVPW	St. s.	CITY OF FLINT.....	4,063	3,033	390.0	54.2	27.8	Frt.	39	2,500	1920	Hog Island, Pa.	Philadelphia, Pa.
220347	MBCK	St. s.	CITY OF FORT WORTH.....	6,501	4,016	395.3	55.1	31.4	Frt.	42	2,800	1920	Wilmington, N. C.	Wilmington, N. C.
220564	MBJT	St. s.	CITY OF FREEPORT.....	4,469	2,923	340.1	49.2	28.7	Tnk.	30	1,800	1920	Baltimore, Md.	New York, N. Y.
221538	KBLV	St. s.	City of Gloucester.....	560	395	142.5	28.0	11.6	Pas.	22	500	1883	Brooklyn, N. Y.	Boston, Mass.
210065		St. s.	CITY OF GRAND RAPIDS.....	3,061	1,572	291.0	48.0	27.0	Pas.	75	4,000	1912	Cleveland, Ohio.	Chicago, Ill.
126958		St. p.	CITY OF HOLLAND.....	1,740	1,277	266.0	69.2	13.4	Pas.	77	2,400	1893	Wyandotte, Mich.	Do.
210228	LTQK	St. s.	CITY OF HOUSTON.....	2,609	1,810	251.0	43.6	26.2	Frt.	33	1,500	1919	Duluth, Minn.	Philadelphia, Pa.
127467		St. p.	City of Huntington.....	53	58	84.3	28.8	3.6	Fer.	2	102	1900	Middleport, Ohio.	Cincinnati, Ohio.
130388		St. p.	City of Huntington.....	75	75	115.0	25.0	3.5	Fer.	8	1887	Madison, Ind.	Pittsburgh, Pa.
126051		St. p.	City of Jacksonville.....	459	395	160.5	32.5	6.6	Pas.	31	300	1882	Wilmington, Del.	New York, N. Y.
219745	LWVQ	St. s.	CITY OF JOLLET.....	6,601	4,016	395.3	55.1	31.4	Frt.	42	2,800	1920	Wilmington, N. C.	Wilmington, N. C.
220116	LWQO	St. s.	CITY OF LORENSBURG.....	3,545	2,179	324.0	40.2	25.0	Frt.	40	1,600	1920	Mobile, Ala.	Mobile, Ala.
215453	LHQP	St. s.	CITY OF LOS ANGELES.....	12,642	6,992	560.4	62.3	10.9	Pas.	169	4,192	1899	Danzig, Germany.	Los Angeles, Calif.
127035	KLWV	St. s.	CITY OF LOWELL.....	2,975	1,877	322.3	49.7	17.7	Pas.	92	4,500	1894	North, Mo.	New London, Conn.
200755		St. s.	City of Manette.....	14	0	45.0	10.0	3.2	Fsh.	2	40	1904	South Seattle, Wash.	Seattle, Wash.
126614		St. s.	City of Marquette.....	341	295	114.2	25.3	9.1	Pas.	13	268	1890	Mantowoc, Wis.	Milwaukee, Wis.
215138		St. p.	City of Marquette.....	810	516	150.8	35.5	12.9	Fer.	6	250	1917	Pittsburg, Calif.	San Francisco, Calif.
207362	LBKQ	St. s.	CITY OF MONTGOMERY.....	5,425	4,025	371.6	49.7	15.4	Pas.	72	2,300	1910	Newport News, Va.	Savannah, Ga.
126338		St. p.	City of Nauvoo.....	56	56	89.0	21.0	3.6	Fer.	3	80	1885	Rock Island, Ill.	Chicago, Ill.
212736		St. p.	City of Newburgh.....	418	301	133.0	29.5	10.8	Fer.	5	600	1879	Newburgh, N. Y.	Albany, N. Y.
221385		St. s.	CITY OF NEW BERN.....	204	164	146.3	20.2	10.0	Frt.	10	400	1920	New Bern, N. C.	New York, N. Y.
203414	LHTM	St. s.	CITY OF NORFOLK.....	2,379	1,617	297.5	46.5	16.2	Pas.	63	2,760	1011	Sparrows Point, Md.	Baltimore, Md.
219515	LVKQ	St. s.	CITY OF OMAHA.....	6,227	4,049	393.7	55.1	31.4	Frt.	43	2,800	1919	Wilmington, N. C.	Wilmington, N. C.
125488		St. s.	City of Pekin.....	95	67	99.2	17.4	6.9	Frt.	4	280	1875	Chicago, Ill.	Peoria, Ill.
207201		St. s.	CITY OF PHILADELPHIA.....	749	435	192.9	32.0	11.8	Pas.	24	1,250	1910	Wilmington, Del.	Wilmington, Del.
210250	LTRW	St. s.	CITY OF PHILADELPHIA.....	2,674	1,663	253.4	43.7	26.3	Frt.	35	1,500	1919	Ashtabula, Ohio.	Philadelphia, Pa.
126507		St. p.	City of Portsmouth.....	457	308	145.0	30.0	10.0	Fer.	4	600	1884	Wilmington, Del.	Norfolk, Va.
125970	JVRN	St. s.	City of Puebla.....	2,980	1,869	320.6	38.6	16.0	Frt.	46	2,300	1881	Philadelphia, Pa.	New York, N. Y.
220377	MBQC	St. s.	CITY OF RAYVILLE.....	5,910	3,707	401.0	54.2	31.3	Frt.	40	2,800	1920	Tampa, Fla.	Tampa, Fla.
126560		St. p.	City of Reading.....	576	445	145.0	30.1	11.0	Pas.	7	1,000	1889	Wilmington, Del.	Philadelphia, Pa.
220027	LWNJ	St. s.	CITY OF RENO.....	7,004	4,349	425.8	67.0	31.2	Tnk.	45	2,800	1920	Oakland, Calif.	San Francisco, Calif.
221170		St. s.	CITY OF RICHMOND.....	1,923	1,127	261.6	53.1	14.1	Pas.	40	2,500	1913	Sparrows Point, Md.	Baltimore, Md.
214654		St. p.	City of Richmond.....	408	238	168.0	34.1	11.8	Fer.	6	500	1921	Alameda, Calif.	San Francisco, Calif.
127545	KQWQ	St. p.	City of Ridgely.....	59	56	65.0	15.3	4.6	Frt.	1	55	1916	Ridgely, Wash.	Portland, Ore.
208381	LBTH	St. s.	City of Rockland.....	1,690	1,020	274.3	38.5	14.4	Pas.	80	1,600	1901	East Boston, Mass.	Boston, Mass.
126971		St. s.	CITY OF ROME.....	8,648	2,300	309.1	46.2	19.3	Pas.	54	1,700	1911	Camden, N. J.	Savannah, Ga.
126971		St. p.	CITY OF SAUGATUCK.....	1,735	1,282	266.2	60.2	13.4	Pas.	77	2,400	1893	Wyandotte, Mich.	Chicago, Ill.
126333		St. p.	CITY OF ST. IGNACE.....	1,023	1,324	272.0	40.6	14.6	Pas.	75	2,500	1886do.....	Detroit, Mich.
126227		St. p.	CITY OF ST. JOSEPH.....	1,439	1,012	254.0	34.0	13.6	Pas.	40	1,200	1890	West Bay City, Mich.	Chicago, Ill.
219396	LVCS	St. s.	CITY OF ST. JOSEPH.....	5,091	3,119	390.0	54.2	27.8	Frt.	41	2,500	1919	Hog Island, Pa.	Philadelphia, Pa.
207363	LBRK	St. s.	CITY OF ST. LOUIS.....	5,425	4,025	371.6	49.7	15.4	Pas.	70	2,300	1910	Newport News, Va.	Savannah, Ga.
204437	KVGG	St. s.	CITY OF SAVANNAH.....	5,654	4,379	381.5	49.0	15.8	Pas.	62	5,000	1907	Chester, Pa.	Do.
126530		St. p.	City of Seattle.....	272	180	121.5	33.2	8.0	Fer.	4	270	1888	Portland, Ore.	San Francisco, Calif.
126535	KHLJ	St. s.	City of Seattle.....	1,957	1,143	244.6	40.0	15.0	Pas.	59	2,500	1890	Philadelphia, Pa.	Tacoma, Wash.
219606	LVPV	St. s.	CITY OF SHERMAN.....	5,401	3,304	400.7	54.2	30.2	Frt.	42	3,000	1920	Pensacola, Fla.	Pensacola, Fla.
218545	LSBR	St. s.	CITY OF SPOKANE.....	6,406	4,774	401.7	54.8	32.1	Frt.	44	2,900	1919	Seattle, Wash.	Seattle, Wash.
203910		St. s.	City of Stamford.....	427	290	140.8	35.0	9.8	Frt.	13	450	1907	Kennebunkport, Me.	New York, N. Y.
206015		St. p.	City of Tacoma.....	460	398	142.2	34.7	8.5	Fer.	7	300	1909	St. Johns, Ore.	Tacoma, Wash.
221831		St. s.	City of Tacoma.....	197	130	113.2	43.0	9.4	Fer.	5	400	1921	Tacoma, Wash.	Do.

1 Formerly st. s. Duluth.
 2 Formerly st. p. City of Cleveland.
 3 Formerly st. p. Enquirer.
 4 Formerly st. p. City of Detroit.
 5 City of Mackinac.
 6 Formerly st. p. City of Mackinac II.

7 Formerly st. s. Lake Strymon.
 8 Formerly st. p. New Piko.
 9 Formerly German st. s. Grosser Kurfurtst.
 10 Formerly st. s. City of Henry.
 11 Formerly st. s. Lake Elsmere.
 12 Formerly st. s. Suwannee.

13 Formerly st. p. City of Alpena.
 14 Formerly st. p. City of Alpena II.
 15 Formerly st. p. City of Cleveland.
 16 Formerly st. p. City of Chicago.
 17 Formerly st. p. City of Vancouver.

MERCHANT STEAM VESSELS OF THE UNITED STATES—Continued.

Official No.	Signal letters.	Rlg.	Name of vessel.	Gross tonnage.	Net tonnage.	Length.	Breadth.	Depth.	Service.	Crew.	Indicated horsepower.	When built.	Where built.	Home port (where permanent document issues).
						Feet.	Feet.	Feet.						
120437		St. p.	City of Tampa	395	323	161.6	24.2	8.0	Pas.	14	300	1881	Wilmington, Del.	Tampa, Fla.
126875		St. p.	City of Taunton	2,881	1,998	283.0	43.0	18.2	Frt.	40	2,800	1892	Chelsea, Mass.	Fall River, Mass.
120738		St. p.	CITY OF TOLEDO	796	435	232.0	33.2	12.8	Pas.	40	1,350	1891	Toledo, Ohio.	Detroit, Mich.
219872	LWGT	St. s.	CITY OF VERNON	5,401	3,364	400.7	54.2	30.2	Frt.	42	3,000	1920	Pensacola, Fla.	Pensacola, Fla.
220161	LWRD	St. s.	CITY OF WEATHER- YARD	5,401	3,364	400.7	54.2	30.2	Frt.	42	3,000	1920	do.	Do.
207202		St. s.	CITY OF WILMINGTON	749	435	192.9	32.0	11.8	Pas.	24	1,250	1910	Wilmington, Del.	Wilmington, Del.
126245		St. s.	City of Yonkers	170	115	107.0	28.6	8.8	Frt.	6	250	1884	Athens, N. Y.	New York, N. Y.
217275	LNWP	St. s.	Clackamas	2,922	1,724	267.8	49.8	25.6	Frt.	69	1,600	1919	Portland, Ore.	Portland, Ore.
222441		St. s.	Claire A. Moran	106	45	81.3	20.8	9.9	Tow.	3	350	1919	Kingston, N. Y.	New York, N. Y.
218258	LRNF	St. s.	CLAIRTON	6,631	4,111	395.5	55.0	31.4	Frt.	64	2,500	1919	Kearny, N. J.	Newark, N. J.
230940		St. p.	OLAIRTON	304	290	147.5	33.4	5.2	Tow.	16	750	1919	Ambridge, Pa.	Pittsburgh, Pa.
125594		St. s.	Clara	75	40	79.5	23.0	7.1	Frt.	6	250	1877	Bottenville, N. Y.	New York, N. Y.
127636		St. s.	Clara	24	16	47.0	14.2	4.0	Tow.	3	50	1902	Bordentown, N. J.	Philadelphia, Pa.
222615		St. p.	Clara Bond	109	109	110.5	28.0	4.2	Tow.	12	234	1922	Decatur, Ala.	Nashville, Tenn.
126378		St. p.	Clara Brown	190	111	99.8	22.1	4.1	Pas.	6	150	1885	Tacoma, Wash.	Pt. Townsend, Wash.
20466		St. s.	Clara McWilliams	50	25	62.0	17.6	7.9	Tow.	3	225	1874	Brooklyn, N. Y.	New Haven, Conn.
126586		St. s.	Clara A. Elliott	21	13	50.2	12.8	5.0	Fsh.	5	40	1882	Saugatuck, Mich.	Grand Haven, Mich.
217947	LQVJ	St. s.	Clara H. Doane	96	45	87.4	20.2	10.4	Tow.	11	400	1910	East Boothbay, Me.	Boston, Mass.
213853	LFRJ	St. s.	CLARE	3,372	2,139	327.2	46.2	22.9	Frt.	30	1,500	1915	Sparrows Point, Md.	New York, N. Y.
145404		St. s.	Claremont	1,138	774	189.0	33.0	16.4	Tow.	4	25	1885	Brooklyn, N. Y.	Do.
203912		St. s.	Claremont	1,231	712	225.5	43.0	18.2	Frt.	15	2,000	1907	Alameda, Calif.	San Francisco, Calif.
215607	LJNP	St. s.	Claremont	1,177	30	85.5	24.0	12.2	Tow.	11	900	1917	Hog Island, Wash.	Do.
219145	LTKV	St. s.	Claremont	177	61	81.4	24.7	7.2	Pas.	3	120	1908	Sturgeon Bay, Wis.	New York, N. Y.
205430		St. s.	CLARENCE FLY	89	61	81.4	24.7	7.2	Pas.	3	120	1908	Buffalo, N. Y.	Buffalo, N. Y.
127300		St. s.	CLARENCE A. BLACK	4,150	2,555	413.4	50.0	24.5	Frt.	25	1,200	1898	Lorain, Ohio.	Duluth, Minn.
96365		St. s.	CLARENCE B. MITCHELL	47	32	77.3	14.5	5.1	Frt.	3	150	1897	Boston, Mass.	Boston, Mass.
211079		St. s.	Clarence M. Lamb	29	17	61.5	16.5	7.5	Fsh.	6	90	1913	Erie, Pa.	Erie, Pa.
111199		St. s.	Clarence P. Howland	75	37	77.3	19.7	8.2	Tow.	6	350	1886	Athens, N. Y.	New York, N. Y.
125376		St. s.	Claribel	25	12	45.5	15.4	6.3	Tow.	3	60	1875	Holleville, N. J.	Newport News, Va.
126740		St. s.	Claribel	26	24	74.9	18.0	6.6	Tow.	8	260	1891	Benton Harbor, Mich.	New Orleans, La.
218940	LBWP	St. s.	CLARK MILLS	3,283	2,000	324.0	46.2	25.0	Frt.	37	1,500	1910	Newark, N. J.	Newark, N. J.
216047		St. p.	Clara	563	486	157.8	34.3	5.6	Frt.	13	400	1915	Portland, Ore.	Portland, Ore.
211550		St. s.	Clatawa	49	33	81.8	20.8	5.3	Pas.	4	200	1913	Dockton, Wash.	Seattle, Wash.
127431	KPWG	St. s.	CLAUDINE	846	616	178.6	32.0	15.1	Pas.	57	1,000	1890	Glasgow, Scotland.	Honolulu, Hawaii.
219284	LTVJ	St. s.	CLAUSEUS	5,549	3,417	409.8	54.2	27.7	Frt.	34	2,800	1919	Portland, Ore.	New York, N. Y.
210184	LTNK	St. s.	CLAY RACK	5,590	3,453	390.0	54.2	27.8	Frt.	43	2,500	1919	Hog Island, Pa.	Philadelphia, Pa.
127618		St. s.	Clay Foreman	35	16	62.7	15.2	6.4	Tow.	5	100	1902	Elizabeth City, N. C.	Elizabeth City, N. C.
210680	LVTJ	St. s.	CLEARWATER	4,970	3,038	390.0	54.2	27.8	Frt.	41	2,500	1920	Hog Island, Pa.	Philadelphia, Pa.
210689	LVDI	St. s.	CLEMENCE MORSE	0,061	3,759	402.6	53.2	32.0	Frt.	41	2,800	1920	Alexandria, Va.	Alexandria, Va.
121205		St. s.	CLEMENS A. REIS	4,378	3,347	437.5	50.2	24.5	Frt.	31	1,700	1901	Chicago, Ill.	Cleveland, Ohio.
220733	MBRS	St. s.	CLEMENT SMITH	7,506	4,612	431.0	69.2	33.4	Tnk.	48	2,300	1920	Baltimore, Md.	Baltimore, Md.
86581	KRCN	St. s.	Cleone	228	126	123.0	30.0	9.5	Frt.	15	200	1901	Alameda, Calif.	Marshfield, Ore.
217795	LQMD	St. s.	Clopatra	415	197	142.0	31.6	14.4	Tow.	14	850	1919	South Somerset, Mass.	New York, N. Y.
208551		St. p.	CLERMONT	1,864	1,174	271.5	39.2	11.5	Pas.	45	1,500	1911	Nowburgh, N. Y.	Do.
145937		St. s.	CLETUS SCHNEIDER	3,528	2,065	370.8	50.2	24.2	Frt.	21	1,200	1902	Toledo, Ohio.	Cleveland, Ohio.
34200		St. s.	Clifford	212	142	115.1	28.5	7.8	Frt.	6	250	1890	Rocky Hill, Conn.	Salem, Mass.
206044		St. s.	CLIFFORD F. MOLL	5,141	3,894	444.0	56.2	29.0	Frt.	23	1,550	1909	Ecorse Mich.	Buffalo, N. Y.
210357	LVOF	St. s.	CLIFFWOOD	5,104	3,127	390.0	54.2	27.8	Frt.	43	2,500	1919	Hog Island, Pa.	Philadelphia, Pa.
110151		St. s.	CLIFTON	1,713	1,318	308.0	38.0	21.0	Frt.	25	1,200	1892	West Superior, Wis.	Cleveland, Ohio.
53853		St. p.	Climax	119	77	80.0	27.4	8.0	Tow.	7	226	1872	Brooklyn, N. Y.	New York, N. Y.
207160		St. p.	Climax	56	55	95.0	19.6	4.3	Frt.	11	106	1910	Lockport, La.	New Orleans, La.
217672	LQFB	St. s.	Clinton	437	203	142.0	27.7	14.8	Tow.	16	300	1919	Elizabeth, N. J.	New York, N. Y.
4570		St. p.	CLINTON	550	407	152.0	32.8	11.8	Frt.	6	300	1892	New York, N. Y.	Do.
127221		St. s.	Clinton	29	20	57.9	16.1	4.7	Wat.	2	150	1898	East Rockaway, N. Y.	Newport News, Va.
127238		St. s.	CLINTON	40	27	53.7	16.4	6.4	Wat.	4	225	1898	Nowburgh, N. Y.	Philadelphia, Pa.
127245		St. s.	Clinton	124	62	96.0	24.6	6.2	Frt.	6	110	1898	Mount Clemens, Mich.	Sandusky, Ohio.
206660		St. s.	Clio	199	135	109.0	23.0	6.6	Pas.	9	250	1009	Philadelphia, Pa.	Norfolk, Va.
209351		St. p.	Clio	70	70	115.0	21.0	4.4	Tow.	9	185	1908	Crescent, La.	Mobile, Ala.
218740	LJKQ	St. s.	Clio	2,475	1,460	268.3	46.2	23.2	Frt.	46	1,500	1910	Bellingham, Wash.	New York, N. Y.
126459		St. p.	Clipper	153	130	134.0	23.2	5.1	Tow.	7	100	1883	Haynes Landing, W. Va.	New Orleans, La.
208961		St. s.	Clipper	33	22	54.2	16.0	6.0	Tow.	5	150	1910	Millford, Del.	New York, N. Y.
106775		St. s.	Clivedon	150	102	123.5	26.0	6.8	Pas.	12	300	1890	Mathews Bluff, S. C.	Savannah, Ga.
219065	LTHB	St. s.	Clodia	2,450	1,447	267.4	46.1	23.1	Frt.	46	1,500	1919	Bellingham, Wash.	Seattle, Wash.
219543	LVQT	St. s.	CLONTARF	4,969	3,037	390.0	54.2	27.8	Frt.	42	2,500	1920	Hog Island, Pa.	Philadelphia, Pa.
157623		St. y.	Clover	27	18	75.7	10.7	8.3	Yct.	3	1901	Bristol, R. I.	Capo Vincent, N. Y.
125086		St. p.	Clyde	79	79	125.0	19.0	4.0	Tow.	18	492	1870	Dubuque, Iowa.	Chicago, Ill.

1 Formerly st. p. Fred'k de Bary.
 2 Formerly U. S. Navy launch 63.
 3 Formerly st. s. Petrolia.
 4 Formerly st. s. Theresa.
 5 Formerly st. s. Oax.
 6 Formerly st. y. Helen.
 7 Formerly st. s. Wm. J. McCaldin.

8 Formerly Hawaiian st. s. Claudine.
 9 Formerly st. s. Frank T. Hettelinger.
 10 Formerly st. s. Gustala.
 11 Formerly st. s. Thomas Adams.
 12 Formerly st. s. Samuel Mather.
 13 Formerly st. s. Baleshed.

14 Formerly U. S. S. Commodore Morris.
 15 Formerly st. p. H. C. Whiteman.
 16 Formerly st. p. Alpha.
 17 Formerly st. s. Clayton.
 18 Formerly st. y. Dawn.
 19 Formerly British st. s. Pectan.

MERCHANT STEAM VESSELS OF THE UNITED STATES—Continued.

Official No.	Signal letters.	Rtg.	Name of vessel.	Gross tonnage.	Net tonnage.	Length.	Breadth.	Depth.	Service.	Crew.	Indicated horsepower.	When built.	Wharf built.	Home port (where permanent document issues).
						Feet.	Feet.	Feet.						
200213		*St. p.	Clyde.....	99	99	135.0	24.0	5.0	Tow.	13	350	1903	Brownsville, Pa.	Pittsburgh, Pa.
219226	LTQH	St. s.	COAHOMA COUNTY. +	5,590	3,453	390.0	54.2	27.8	Frt.	45	2,500	1919	Hog Island, Pa.	Philadelphia, Pa.
207665	LBNW	St. s.	COALINGA.....	875	503	193.0	38.0	13.1	Tnk.	10	400	1910	Oakland, Calif.	San Francisco, Calif.
212911	LPCW	St. s.	COALINGA.....	7,387	4,695	471.0	55.0	32.9	Tnk.	48	3,400	1902	West Harlepool, Eng.	Los Angeles, Calif.
110811		St. s.	Coastwise.....	80	51	83.0	21.0	6.0	Frt.	5	150	1886	Tottenville, N. Y.	New York, N. Y.
207187	LBJH	St. s.	COASTWISE.....	4,015	2,444	359.0	49.2	25.9	Frt.	36	1,700	1910	Camden, N. J.	Do.
217953	LQVN	St. s.	COAXET.....	0,038	3,712	401.4	53.2	31.9	Frt.	44	2,800	1919	Vancouver, Wash.	Portland, Ore.
217655	LQDH	St. s.	COCHIN.....	2,559	1,530	267.3	46.0	23.6	Frt.	37	1,400	1918	Houston, Tex.	Houston, Tex.
219030	LTFQ	St. s.	COCKAPONSET.....	5,995	4,443	402.5	53.0	32.0	Frt.	48	2,800	1919	Baypoint, Calif.	San Francisco, Calif.
231011	LWPT	St. s.	COCKATOO.....	187	101	88.0	25.5	13.0	Tow.	7	450	1920	Jacksonville, Fla.	New York, N. Y.
216983	LNCJ	St. s.	COCONHO.....	3,013	1,713	275.2	49.0	24.2	Frt.	42	1,400	1918	North Bend, Ore.	Marshfield, Ore.
220608	MBLF	St. s.	CODY.....	5,104	3,113	390.0	54.2	27.8	Frt.	47	2,500	1920	Hog Island, Pa.	Philadelphia, Pa.
125135		St. s.	Coe F. Young.....	65	33	74.3	10.0	8.6	Tow.	7	231	1872	Sleightsburg, N. Y.	Albany, N. Y.
210482	LVIH	St. s.	COELLEDIA.....	5,600	3,453	390.0	51.2	27.8	Frt.	43	2,500	1920	Hog Island, Pa.	Philadelphia, Pa.
124881	LVIHQ	St. s.	CORUB D'ALENE.....	5,104	3,128	390.0	54.2	27.8	Frt.	35	2,500	1920	do.	Do.
219239		St. s.	Couhannet.....	60	34	71.2	20.0	7.9	Tow.	3	250	1900	Bath, Mo.	Fall River, Mass.
127211	LNSG	St. s.	COUASSET.....	5,268	3,268	389.7	54.8	30.4	Frt.	32	2,000	1918	Quincy, Mass.	Boston, Mass.
217254	LNVM	St. s.	COKATO.....	3,516	2,179	324.0	46.2	25.0	Frt.	37	1,500	1915	Nowark, N. J.	Newark, N. J.
217770	LQKN	St. s.	COKESIT.....	6,176	4,401	401.4	53.2	31.9	Frt.	51	2,800	1919	Vancouver, Wash.	Portland, Ore.
219293	LTQJ	St. s.	COLDROOK.....	5,101	3,127	390.0	54.2	27.8	Frt.	42	2,500	1919	Hog Island, Pa.	Philadelphia, Pa.
210517	LVMN	St. s.	COLD HARBOR.....	5,080	3,116	390.0	54.2	27.8	Frt.	42	2,500	1920	do.	Do.
218518	LSBJ	St. s.	COLD SPRING.....	6,075	3,730	400.5	54.2	30.4	Frt.	53	3,000	1919	Newburgh, N. Y.	New York, N. Y.
219615	LVQB	St. s.	COLDWATER.....	5,590	3,453	390.0	54.2	27.8	Frt.	43	2,500	1920	Hog Island, Pa.	Philadelphia, Pa.
220758	MBSJ	St. s.	COLIN H. LIVINGSTONE. +	6,071	3,781	402.0	53.2	32.0	Frt.	44	2,800	1920	Alexandria, Va.	Alexandria, Va.
215951	LSWT	St. s.	Colindo.....	2,583	1,520	266.0	46.1	24.0	Frt.	43	1,400	1919	Salnt Helens, Ore.	Portland, Ore.
219516	LVMK	*St. p.	COLLAMER.....	5,112	3,133	390.0	54.2	27.8	Frt.	35	2,500	1920	Hog Island, Pa.	Philadelphia, Pa.
212689		St. s.	Collier.....	134	134	137.0	27.0	3.7	Tow.	11	350	1914	Dravosburg, Pa.	Pittsburgh, Pa.
219778	LWYJ	St. s.	COLLINGSWORTH.....	5,101	3,125	390.0	51.2	27.8	Frt.	42	2,500	1920	Hog Island, Pa.	Philadelphia, Pa.
217167	LNPR	St. s.	Coloma.....	2,520	1,500	267.2	43.2	23.7	Frt.	55	1,400	1918	Tacoma, Wash.	Seattle, Wash.
211660	LFSF	St. s.	COLOMBIA.....	5,613	3,418	390.0	58.7	32.5	Pas.	125	3,350	1915	Flushing, Holland.	San Francisco, Calif.
92936	KPBW	St. s.	COLON.....	5,610	3,613	360.0	60.0	19.0	Pas.	112	5,000	1899	Philadelphia, Pa.	New York, N. Y.
127553		St. s.	COLONEL.....	3,870	3,044	356.0	60.0	28.0	Frt.	27	1,000	1901	Wyandotte, Mich.	Cleveland, Ohio.
219168	LTMQ	St. s.	COL. ROCKWELL.....	288	109	125.0	23.4	13.8	Frt.	38	500	1919	Louis, Quebec.	Port Arthur, Tex.
219878	LWIF	St. s.	COL. ROOSEVELT.....	307	177	125.0	23.4	16.0	Frt.	16	500	1919	Kingston, Ontario.	Do.
127743	KSJN	St. s.	COL. E. L. DRAKE.....	4,205	3,307	350.0	60.0	21.5	Tnk.	31	5,000	1903	Philadelphia, Pa.	San Francisco, Calif.
218370		St. s.	Col. J. H. Horton.....	52	41	69.5	14.8	6.0	Pas.	4	75	1891	Ithaca, N. Y.	Rochester, N. Y.
209185		St. s.	COL. JAMES M. SCHOONMAKER.....	8,603	6,650	600.0	61.2	31.2	Frt.	21	2,500	1911	Ecorse, Mich.	Pittsburgh, Pa.
126683		St. s.	COL. JOHN F. GAYNOR.....	153	70	91.5	21.0	10.4	Tow.	12	500	1893	Philadelphia, Pa.	New York, N. Y.
107474	KPIIF	St. y.	COLONIA.....	259	151	183.7	22.3	10.9	Yct.	20	2,000	1899	Chester, Pa.	Do.
127700		St. s.	Colonia.....	200	130	103.5	28.2	10.6	Lgt.	10	350	1902	Brooklyn, N. Y.	Do.
157173		St. p.	Colonia.....	538	402	201.4	32.5	0.1	Frt.	36	500	1885	Cleveland, Ohio.	Cleveland, Ohio.
205611		St. s.	Colonal.....	25	17	58.0	11.2	4.4	Frt.	3	20	1899	Indian River, Mich.	Grand Haven, Mich.
106820		St. s.	Colorado.....	45	22	70.0	15.0	6.2	Tow.	5	200	1891	St. Louis, Mo.	St. Louis, Mo.
218612	LSDM	St. s.	COLORADO SPRINGS. +	6,861	5,347	409.6	54.2	27.1	Frt.	42	2,800	1919	Seattle, Wash.	Seattle, Wash.
5197		St. p.	Columbia.....	586	416	154.0	31.7	12.3	Per.	8	325	1867	Brooklyn, N. Y.	New York, N. Y.
91772		St. s.	COLUMBIA.....	255	142	133.6	30.0	8.6	Pas.	8	350	1885	Wyandotte, Mich.	Chicago, Ill.
116241		St. s.	Columbia.....	62	31	74.0	17.1	9.9	Tow.	4	270	1888	Buffalo, N. Y.	Cleveland, Ohio.
125141		St. s.	Columbia.....	96	48	87.0	20.0	9.0	Tow.	5	300	1872	Brooklyn, N. Y.	Philadelphia, Pa.
125597		St. p.	Columbia.....	663	535	220.0	34.0	7.2	Pas.	20	409	1870	Wilmington, Del.	Do.
125611		St. p.	Columbia.....	388	284	141.0	30.0	7.7	Per.	0	437	1877	do.	Do.
126575		St. s.	Columbia.....	130	104	92.7	17.4	9.2	Frt.	4	150	1889	Lookport, N. Y.	Buffalo, N. Y.
126823		St. s.	Columbia.....	132	70	102.0	24.3	11.3	Tow.	5	250	1901	North Bend, Ore.	Seattle, Wash.
126882		St. s.	Columbia.....	83	41	81.0	17.2	7.6	Fsh.	12	150	1892	Grand Haven, Mich.	Marquette, Mich.
127069		St. p.	Columbia.....	810	660	156.0	36.6	13.3	Per.	0	500	1895	Chester, Pa.	Norfolk, Va.
127116		St. s.	COLUMBIA.....	84	57	77.0	18.0	9.0	Tow.	8	270	1896	Philadelphia, Pa.	Wilmington, Del.
127422		St. s.	COLUMBIA.....	92	47	80.2	20.1	8.1	Tow.	3	350	1900	Perrysburg, Mich.	Detroit, Mich.
127665		St. s.	COLUMBIA.....	668	540	200.0	45.0	18.0	Pas.	20	2,000	1902	Wyandotte, Mich.	Do.
136685		St. s.	Columbia.....	106	72	90.0	20.5	10.6	Tow.	12	150	1898	Madison, Md.	New York, N. Y.
210291	LCMQ	*St. p.	COLUMBIA.....	1,923	1,188	238.7	41.2	20.8	Frt.	30	1,300	1912	Wilmington, Del.	San Francisco, Calif.
222325		St. s.	Columbia.....	71	53	91.6	18.0	4.2	Frt.	0	60	1922	Columbia, La.	New Orleans, La.
217107	LNKC	St. s.	Columbine.....	2,551	1,528	267.3	46.0	23.6	Frt.	41	1,400	1918	Bath, Mo.	Bath, Mo.
3195		St. s.	10 Columbia.....	16	8	41.3	11.7	5.8	Tow.	3	50	1882	Brooklyn, N. Y.	New York, N. Y.
209203		St. p.	Collisa.....	795	737	177.5	41.9	6.3	Frt.	10	275	1911	San Francisco, Calif.	San Francisco, Calif.
212579	LDWH	St. s.	COLUSA.....	5,873	3,630	408.0	55.2	28.8	Frt.	54	3,000	1913	Port Glasgow, Scotland.	New York, N. Y.
127207		St. s.	Colwell.....	18	0	51.9	13.0	4.0	Tow.	3	60	1897	Iiwaco, Wash.	Astoria, Ore.
126316	KDFC	St. s.	Comal.....	2,934	2,251	320.0	42.8	21.5	Pas.	68	1,000	1885	Chester, Pa.	New York, N. Y.

1 Formerly *a* British st. s. Callifornian.
 2 st. s. Callifornian.
 3 Formerly Dutch st. s. Colombia.
 4 Formerly British st. s. No. 50.
 5 Formerly st. y. *a* Alberta.
 6 Colombia.
 7 Lorena.

8 Formerly st. p. *a* Darins Cole.
b Huron.
 9 Formerly st. s. *a* Archie Parker.
b Ella St. Clair.
 10 Formerly st. s. Mascotte.

11 Formerly st. s. *a* S. W. Gee.
b Yale.
 12 Formerly st. s. E. J. Codd.
 13 Formerly st. s. B. S. Cronin.
 14 Formerly British st. s. Colusa.

MERCHANT STEAM VESSELS OF THE UNITED STATES—Continued.

Official No.	Signal letters.	Rig.	Name of vessel.	Gross tonnage.	Net tonnage.	Length.	Breadth.	Depth.	Service.	Crew.	Indicated horsepower.	When built.	Where built.	Home port (where permanent document issues).
						Feet.	Feet.	Feet.						
127111	KMLR	St. s.	COMANCHE.....†⊙	3,856	2,477	348.5	46.0	18.9	Pas.	82	3,528	1895	Philadelphia, Pa.	New York, N. Y.
207715		St. s.	Comanche.....	78	54	86.4	17.2	5.0	Pas.	4	110	1895	Baldwinsville, N. Y.	Georgetown, S. C.
211310		St. s.	COMANCHE.....	547	350	133.7	28.5	18.5	Frt.	22	400	1913	Seattle, Wash.	Seattle, Wash.
201825		St. y.	COMANGO.....	87	46	115.8	12.5	7.6	Yct.	12	100	1905	New York, N. Y.	New York, N. Y.
211172	LQJV	St. s.	COMBER.....	302	97	135.0	22.8	13.4	Fsh.	11	600	1910	Manitowoc, Wis.	Hoston, Mass.
127381		St. s.	Comet.....	18	13	50.0	12.4	4.2	Frt.	2	50	1899	Buffalo, N. Y.	Grand Haven, Mich.
127563		St. s.	Comet.....	77	47	74.5	22.0	6.1	Pas.	4	100	1901	Portland, Me.	New York, N. Y.
201071		St. s.	Comet.....	97	85	63.0	26.0	9.1	Fer.	5	680	1901	Saunderstown, R. I.	Do.
203083		St. s.	COMET.....	104	70	72.3	20.0	9.6	Frt.	0	350	1910	Baltimore, Md.	Hartford, Conn.
211398	LDDV	St. s.	COMET.....⊙	2,486	1,258	250.0	43.0	20.0	Tnk.	26	1,300	1913	Lorain, Ohio.	New York, N. Y.
219355	LWDK	St. s.	COMMACK.....†⊙	5,620	3,452	390.0	54.2	27.8	Frt.	40	2,500	1920	Hog Island, Pa.	Philadelphia, Pa.
110103		St. s.	Commander.....	74	50	70.0	18.4	9.0	Tow.	5	250	1872	Philadelphia, Pa.	New York, N. Y.
116071		St. s.	Commander.....	160	90	103.8	24.8	8.9	Pas.	6	150	1895	South Portland, Me.	Savannah, Ga.
126982		St. s.	Commander.....	99	49	76.3	21.7	8.6	Pas.	5	150	1893	Wilmington, Del.	New York, N. Y.
125455		St. s.	Commerce.....	112	98	99.0	19.0	8.0	Drq.	4	148	1878	Milwaukee, Wis.	Toledo, Ohio.
209367		St. s.	COMMERCE.....	280	190	114.6	33.0	13.0	Frt.	8	125	1911	Manitowoc, Wis.	Chicago, Ill.
210227		St. p.	Commerce.....	32	24	75.0	15.9	3.6	Tow.	4	60	1912	Mount Carmel, Ill.	Evansville, Ind.
127570		St. s.	Commerce.....	127	85	85.1	28.8	8.0	Frt.	9	200	1901	Athens, N. Y.	New York, N. Y.
215570	LHTJ	St. s.	COMMERCIAL GUIDE.....⊙	4,762	2,890	400.7	55.2	25.6	Frt.	43	3,100	1911	Hamburg, Germany.	Wilmington, Del.
215368	LHNM	St. s.	COMMERCIAL PATH-FINDER.....	4,789	2,953	395.1	49.4	27.4	Frt.	35	2,400	1906	Newcastle, England.	Do.
222166		St. s.	COMMERCIAL SCOUT.....†⊙	1,682	1,015	251.0	37.2	19.0	Frt.	22	1,200	1902	Bremerhaven, Germany.	Do.
220600	MBKV	St. s.	COMMERCIAL SPIRIT.....†⊙	4,633	2,905	380.4	53.1	27.0	Frt.	27	2,500	1920	Tacoma, Wash.	Do.
216710	LQWJ	St. s.	COMMERCIAL TRADER.....⊙	4,810	3,001	399.0	51.0	27.3	Frt.	45	1,800	1905	Newcastle-on-Tyne, Eng.	Do.
220501	MBHK	St. s.	COMMERCIAL TRAVELER.....⊙	4,607	2,890	380.3	53.1	27.0	Frt.	28	2,500	1920	Tacoma, Wash.	Do.
218094	LRFN	St. s.	Commissioner.....⊙	272	129	103.3	28.3	13.0	Wrk.	10	500	1918	Brunswick, Ga.	New York, N. Y.
92480		St. s.	Commodore.....	62	31	67.2	18.0	8.0	Tow.	4	190	1892	West Troy, N. Y.	Do.
126412		St. s.	Commodore.....	125	79	96.0	30.8	8.5	Frt.	5	60	1887	Wilmington, Del.	Do.
127621		St. s.	Commodore Bartlett.....	58	39	77.8	15.2	5.5	Frt.	4	150	1901	Croton, N. Y.	Baltimore, Md.
221099		St. s.	Commodore Jarvis.....	287	128	116.0	27.0	6.0	Frt.	6	1,128	1903	Bronx, Canada.	Rochester, N. Y.
220339		St. s.	Commodore Perry.....	71	44	72.0	16.1	6.8	Frt.	8	113	1920	Buffalo, N. Y.	Erlo, Pa.
205149	KWPJ	St. p.	COMMONWEALTH.....⊙	5,980	2,500	437.9	55.0	19.3	Pas.	250	5,000	1903	Philadelphia, Pa.	Fall River, Mass.
203647	KVRH	St. s.	Comport.....	180	122	96.4	30.4	9.7	Frt.	6	240	1906	Totterville, N. Y.	New York, N. Y.
208822		St. s.	Comstock.....	20	14	45.0	14.0	4.5	Tow.	2	40	1911	Croton-on-Hudson, N. Y.	Albany, N. Y.
127407	KPSB	St. s.	COMUS.....⊙	4,760	2,920	391.6	48.3	15.8	Pas.	75	3,800	1900	Newport News, Va.	New York, N. Y.
126369		St. p.	Comanlaut.....	353	241	125.5	28.0	10.0	Fer.	8	225	1886	Wilmington, Del.	Newport, R. I.
126719	KJID	St. s.	COMCHO.....†⊙	3,724	2,440	329.5	47.0	21.2	Pas.	49	2,600	1891	Choster, Pa.	New York, N. Y.
130520	KJOV	St. s.	Comcord.....	1,248	697	240.0	40.0	15.5	Pas.	65	1,700	1891	Wilmington, Del.	Do.
136374	KLRJ	St. y.	Comcor.....	197	131	149.1	20.1	9.7	Yct.	1	300	1893	Nyack, N. Y.	Savannah, Ga.
220103	LWPS	St. s.	Condor.....	187	101	88.0	25.5	13.0	Tow.	13	450	1920	Jacksonville, Fla.	New York, N. Y.
218942	LWJV	St. s.	CONETTATTA.....†⊙	5,620	3,452	390.0	54.2	27.8	Frt.	41	2,500	1920	Hog Island, Pa.	Philadelphia, Pa.
219777	LWCH	St. s.	CONEJOS.....†⊙	5,110	3,110	390.0	54.2	27.8	Frt.	40	2,500	1920	Hog Island, Pa.	Do.
159221		St. s.	Conenaught.....	85	53	87.0	22.0	7.0	Msc.	4	150	1881	Brooklyn, N. Y.	New York, N. Y.
218759	LSMB	St. s.	Conewago.....†	2,548	1,509	267.1	46.2	23.8	Frt.	43	1,400	1919	Olympia, Wash.	Seattle, Wash.
91106		St. s.	Coney Island.....	89	79	72.1	18.6	4.4	Pas.	5	100	1878	Espy, Pa.	New York, N. Y.
127057		St. s.	Coney Island.....	31	15	51.1	14.5	6.6	Tow.	3	100	1894	Gravesend, N. Y.	Do.
126918		St. s.	Confidence.....	53	26	68.5	17.1	7.3	Tow.	6	100	1892	Bordentown, N. J.	Nowark, N. J.
127307	LQWR	St. s.	Confidence.....	65	33	78.7	18.3	8.0	Pas.	6	325	1898	Baltimore, Md.	Hoston, Mass.
210888	LMTF	St. s.	Congress.....†	2,651	1,528	267.3	45.0	23.0	Frt.	42	1,600	1918	Kearny, N. J.	Newark, N. J.
127000		St. s.	Conneaut.....	62	31	69.0	18.0	10.2	Tow.	4	200	1893	Buffalo, N. Y.	Buffalo, N. Y.
211061		St. s.	CONNELLY BROTHERS.....†⊙	4,749	3,027	415.0	55.0	27.5	Frt.	24	1,775	1916	Ecorse, Mich.	Detroit, Mich.
205871		St. s.	CONNELLY BROTHERS.....	9	0	37.0	10.8	4.5	Frt.	3	10	1903	Buffalo, N. Y.	Buffalo, N. Y.
217071	LNHS	St. s.	CONNERSVILLE.....†⊙	2,232	1,359	253.5	43.6	20.2	Frt.	32	1,250	1918	Ashtabula, Ohio.	New York, N. Y.
219202	LWHQ	St. s.	CONNERS PEAK.....†⊙	5,620	3,452	390.0	54.2	27.8	Frt.	42	2,500	1920	Hog Island, Pa.	Philadelphia, Pa.
217400	LPHD	St. s.	CONOTON.....†⊙	2,324	1,390	251.0	43.6	22.2	Frt.	37	1,200	1918	Superior, Wis.	New York, N. Y.
127533		St. s.	Conqueror.....	21	14	42.9	14.2	6.5	Tow.	4	200	1901	Long Island City, N. Y.	Do.
211051		St. p.	Conqueror.....	204	126	136.6	26.0	4.7	Tow.	17	430	1910	Elizabeth, Pa.	Pittsburgh, Pa.
211105		St. s.	CONRAD STARKE.....†⊙	153	104	82.0	22.0	13.2	Tow.	10	600	1913	Manitowoc, Wis.	Milwaukee, Wis.
217022	LQBP	St. s.	CONSBAT.....†⊙	3,285	2,002	324.0	46.2	25.0	Frt.	37	1,600	1918	Newark, N. J.	Newark, N. J.
218945	LSWN	St. s.	CONVENTUAL BRIDGE.....†⊙	3,283	2,000	324.0	46.2	25.0	Frt.	37	1,600	1919	do.	Do.
217267	LNWD	St. s.	CONTOCOOK.....†⊙	2,344	1,410	251.0	43.6	22.2	Frt.	37	1,200	1918	Superior, Wis.	New York, N. Y.
212030		St. p.	Contra Costa.....	4,483	3,276	414.3	67.2	18.5	Fer.	16	6,000	1914	Superior, Wis.	New York, N. Y.
125182		St. s.	Convoy.....	78	39	89.5	19.0	9.2	Tow.	7	400	1873	Philadelphia, Pa.	Baltimore, Md.
201842		St. s.	Convoy.....	77	52	70.5	19.4	8.7	Tow.	6	100	1904	Tottenville, N. Y.	New York, N. Y.
219045	ITFB	St. s.	Cook.....†⊙	3,287	1,998	324.0	46.2	25.0	Frt.	37	1,500	1919	Newark, N. J.	Newark, N. J.

† Formerly st. y. (a) Vitessa. (b) Sisilina.
 † Formerly st. s. West Side.
 † Formerly st. s. Babascodegan.
 † Formerly (a) German st. s. Esslingen. (b) st. s. Nyanza. (c) German st. s. Sorapia.
 † Formerly (b) st. s. Sorapia. (c) st. s. Osage.
 † Formerly (a) German st. s. Andree Hekmers.
 † Formerly (b) German st. s. Locksun.
 † Formerly (c) U. S. Navy Gulfport.
 † Formerly st. s. Hoboken.
 † Formerly (a) German st. s. Setos.
 † Formerly (b) st. s. Itasca.
 † Formerly (c) st. s. Honolulu.
 † Formerly st. s. Red Hook.
 † Formerly st. s. Michael J. Coffey.
 † Formerly British st. s. Commodore Jarvis.
 † Formerly st. s. Chas. H. Plks.
 † Formerly st. s. Norfolk.
 † Formerly st. s. Eubla.
 † Formerly st. s. Phenix.
 † Formerly st. a. (a) Modjeska. (b) Storm Signal. (c) Island Bello. (d) Amanda.
 † Formerly st. s. Triumph.
 † Composite.

MERCHANT STEAM VESSELS OF THE UNITED STATES—Continued.

Official No.	Signal letters.	Rig.	Name of vessel.	Gross tonnage.	Net tonnage.	Length.	Breadth.	Depth.	Service.	Crew.	Indicated horsepower.	When built.	Where built.	Home port (where permanent document issued).
125735		St. p.	Cooper's Point.....	389	261	141.0	30.0	7.7	Fer.	6	453	1879	Wilmington, Del.....	Philadelphia, Pa.
215558	LHTG	St. a.	COOSA.....	1,969	1,218	289.9	32.5	22.0	Frt.	39	1,250	1896	Newcastle-on-Tyne, Eng.	Seattle, Wash.
219743	LVWN	St. s.	COOT.....	409	169	139.4	25.2	14.3	Fsh.	28	550	1919	Savannah, Ga.....	Rockland, Me.
217819	LQNK	St. s.	COPALOGROVE.....	2,324	1,396	251.0	43.6	22.2	Frt.	27	1,200	1919	Superior, Wis.....	New York, N. Y.
217685	LPVM	St. s.	COPERAS.....	2,153	1,280	250.5	43.7	20.1	Frt.	30	1,250	1919	Manitowoc, Wis.....	Do.
212646	LDRM	St. s.	COPPENAME.....	3,251	1,938	333.3	42.6	15.9	Frt.	36	2,500	1908	Belfast, Ireland.....	Do.
205472		St. s.	Coquille.....	53	36	76.7	15.7	7.9	Frt.	3	160	1903	Coquille City, Ore.	Astoria, Ore.
127163	KMVQ	St. a.	Coquille River.....	415	265	148.2	34.2	12.4	Frt.	19	260	1896	Prosper, Ore.	San Francisco, Cal.
217871	LQRK	St. s.	COQUINA.....	2,140	1,281	250.5	43.7	20.1	Frt.	36	1,250	1919	Manitowoc, Wis.....	Philadelphia, Pa.
219046	LTFV	St. s.	COQUITT.....	3,283	1,998	324.0	46.2	25.0	Frt.	37	1,500	1919	Newark, N. J.....	Newark, N. J.
126228		St. a.	Cora A. Sheldon.....	54	27	65.1	16.6	9.2	Tow.	5	180	1884	Saugatuck, Mich.	Toledo, Ohio.
125369		St. a.	Cora L. Staples.....	92	46	100.0	20.3	6.2	Tow.	10	259	1872	Wilmington, Del.	New York, N. Y.
95873		St. s.	Coral.....	34	17	57.0	14.0	0.0	Tow.	4	125	1858	Philadelphia, Pa.	Philadelphia, Pa.
127129		St. a.	CORALIA.....	4,349	3,264	413.2	48.0	24.0	Frt.	25	1,350	1896	Cleveland, Ohio.....	Duluth, Minn.
219317	LQRJ	St. s.	CORAFEAR.....	2,153	1,280	250.5	43.7	20.1	Frt.	42	1,250	1919	Manitowoc, Wis.....	Norfolk, Va.
209655	LCHP	St. s.	CORNOVA.....	2,273	1,406	238.7	41.2	20.9	Pas.	30	1,200	1912	Wilmington, Del.	Pt. Townsend, Wash.
220332		St. s.	CORNOVA.....	287	181	140.0	21.0	8.0	Tow.	15	500	1920	Jeffersonville, Ind.	New Orleans, La.
120508		St. s.	Corinthia.....	69	34	68.5	16.9	8.0	Tow.	9	225	1890	Philadelphia, Pa.	Philadelphia, Pa.
127271	KSFV	St. y.	Corinthia.....	54	36	80.1	16.0	6.6	Yet.	5	50	1903	New York, N. Y.	New York, N. Y.
219317	LTFW	St. s.	CORINTO.....	1,073	1,161	261.1	40.0	9.5	Frt.	37	1,200	1905	Bromerhaven, Germany.	San Francisco, Calif.
212352		St. s.	Coriorant.....	41	23	69.0	18.0	5.0	Fsh.	4	90	1914	Erie, Pa.....	Erie, Pa.
92860	KNJW	St. y.	Cornelia.....	50	40	87.7	15.1	8.4	Yet.	2	450	1898	New York, N. Y.	Chicago, Ill.
125020		St. s.	Cornelia.....	41	21	66.2	16.0	7.3	Tow.	6	160	1891	Fottenville, N. Y.	Boston, Mass.
126018		St. s.	Cornelia.....	38	19	61.6	16.0	8.3	Tow.	4	225	1882	Buffalo, N. Y.	New York, N. Y.
211352	LGHK	St. s.	CORNELIA.....	3,120	1,944	327.7	46.7	23.5	Frt.	23	2,500	1919	Sparrows Point, Md.	Do.
127417		St. a.	Cornelia Cook.....	51	27	73.6	18.4	5.6	Tow.	7	150	1900	Portland, Ore.	Seattle, Wash.
205535		St. s.	CORNELIUS W. LAWRENCE.....	172	117	92.8	22.4	11.5	Frt.	12	400	1908	Newburgh, N. Y.	New York, N. Y.
127451		St. s.	CORNELL.....	3,419	3,139	454.0	50.2	25.0	Frt.	25	2,000	1900	South Chgo, Ill.	Duluth, Minn.
219192		St. s.	Cornell.....	173	87	91.3	25.1	12.2	Tow.	8	700	1919	New York, N. Y.	New York, N. Y.
201880		St. s.	Cornell.....	201	162	89.0	25.1	12.2	Tow.	7	600	1908	Newport News, Va.	Do.
213098	LFBD	St. s.	CORNING.....	5,073	3,026	385.7	52.4	28.5	Tnk.	33	1,500	1913	Dietrichsdorf, Germany.	Do.
222746	MFBQ	St. s.	CORNING.....	1,827	1,091	238.6	40.2	24.3	Frt.	31	1,300	1923	Sparrows Point, Md.	Boston, Mass.
218057	LRCV	St. s.	CORNUCOPIA.....	2,153	1,280	250.5	43.7	20.1	Frt.	42	1,250	1919	Manitowoc, Wis.	New York, N. Y.
120401		St. s.	CORONA.....	150	75	93.6	22.4	10.4	Pas.	12	224	1886	Camden, N. J.	New Orleans, La.
128550		St. b.	Corona.....	16	18	64.3	17.0	0.0	Tow.	5	65	1892	Duluth, Minn.	Duluth, Minn.
205586		St. p.	Corona.....	51	10	57.1	16.0	3.0	Pas.	8	75	1908	Alva, Fla.	Miami, Fla.
215916	LJNW	St. p.	CORONADO.....	5,089	3,684	402.8	53.0	32.0	Frt.	40	2,600	1918	Oakland, Calif.	San Francisco, Calif.
199661	LVBQ	St. s.	Coroic.....	2,916	1,726	297.8	49.8	25.0	Frt.	28	1,400	1920	Portland, Ore.	New York, N. Y.
208330	LBSV	St. s.	COROZAL.....	3,100	1,920	335.0	46.8	22.7	Frt.	35	1,500	1911	Newport News, Va.	Do.
217107	LNRII	St. s.	CORRIALES.....	2,140	1,287	250.5	43.7	20.4	Frt.	43	1,250	1918	Manitowoc, Wis.	Manitowoc, Wis.
208175	LBRN	St. s.	Corroclou.....	778	422	159.7	30.5	12.0	Pas.	15	1,000	1910	Noank, Conn.	New York, N. Y.
127328	KNWS	St. y.	COBSAIR.....	1,136	722	270.0	33.3	20.0	Yot.	52	4,550	1899	Newburgh, N. Y.	Do.
126023		St. a.	Corsica.....	1,368	306	145.5	26.2	7.5	Pas.	21	293	1882	Wilmington, Del.	Baltimore, Md.
126374	LGHT	St. a.	Corsica.....	2,364	1,786	299.5	40.8	21.0	Frt.	28	1,200	1898	Cleveland, Ohio.	Boston, Mass.
217011	LNDW	St. s.	CORSICANA.....	2,146	1,287	250.5	43.7	20.4	Frt.	35	1,520	1918	Manitowoc, Wis.	Manitowoc, Wis.
218595	LSCV	St. s.	CONSON.....	4,999	3,074	390.0	54.2	27.0	Frt.	42	2,500	1919	Hog Island, Pa.	Philadelphia, Pa.
24664		St. s.	Corlland.....	80	40	87.1	19.0	10.0	Frt.	2	100	1868	Brooklyn, N. Y.	New York, N. Y.
161077		St. s.	CORTLAND.....	48	33	58.2	17.3	6.6	Tow.	9	110	1895	Buffalo, N. Y.	Philadelphia, Pa.
218310	LVPN	St. a.	Corvallis.....	2,922	1,724	267.8	49.8	25.6	Frt.	43	1,500	1919	Portland, Ore.	Do.
209470		St. s.	CORVUS.....	4,551	3,451	416.0	50.0	24.0	Frt.	22	1,500	1903	West Bay City, Mich.	Cleveland, Ohio.
219269	LTSQ	St. s.	CORVUS.....	5,551	3,422	410.0	54.2	27.0	Frt.	43	5,000	1919	Portland, Ore.	New York, N. Y.
222183		St. s.	Coryell.....	12	8	46.3	10.2	4.5	Pas.	3	40	1889	East Boston, Mass.	Boston, Mass.
192939	LTRH	St. s.	COSKATA.....	3,257	1,978	324.0	40.2	25.0	Frt.	37	1,500	1919	Newark, N. J.	Newark, N. J.
216741	KJNP	St. a.	COSTA RICA.....	1,783	1,166	221.5	38.0	19.3	Frt.	31	700	1891	Chester, Pa.	San Francisco, Calif.
218428	LRTF	St. s.	COSTIGAN.....	6,126	3,800	400.7	51.2	30.4	Frt.	44	3,000	1919	Harriman, Pa.	Philadelphia, Pa.
218760	LSMC	St. s.	COTATI.....	5,963	4,385	402.6	53.0	32.0	Ref.	40	2,800	1919	Oakland, Calif.	San Francisco, Calif.
217270	LNWH	St. s.	COTOPAXI.....	2,351	1,433	253.4	43.7	25.1	Frt.	31	1,350	1918	Ecorse, Mich.	New York, N. Y.
217423	LJWJ	St. s.	COTTONWOOD.....	2,450	1,485	253.4	43.7	24.5	Frt.	42	1,350	1918do.....	Port Huron, Mich.
217513	LPRD	St. s.	COULTE.....	2,450	1,485	253.4	43.7	24.5	Frt.	42	1,350	1919do.....	Duluth, Minn.
218568	LSCG	St. s.	Coulier.....	2,565	1,575	267.3	46.0	23.0	Frt.	37	1,400	1919	Tampa, Fla.	Tampa, Fla.
217287	LPHC	St. s.	COUBAGEOUS.....	7,503	4,755	440.0	56.0	35.2	Frt.	45	3,000	1918	Alameda, Calif.	San Francisco, Calif.
127179	KNBL	St. y.	COURIER.....	65	44	91.3	15.8	8.5	Yet.	9	250	1897	South Boston, Mass.	Washington, D. C.
206926		St. s.	COURTNEY L.....	48	33	61.0	16.0	8.0	Fsh.	6	55	1909	Lorain, Ohio.	Chicago, Ill.
217774	LQJN	St. s.	COVALT.....	2,450	1,485	253.4	43.7	24.5	Frt.	42	1,350	1919	Ecorse, Mich.	Do.
217810	LQNB	St. s.	COVENA.....	2,372	1,413	253.4	43.7	24.5	Frt.	37	1,350	1919do.....	San Francisco, Calif.

1 Formerly German st. s. Loongmoon.
 2 Formerly British st. s. Coppenaue.
 3 Formerly st. s. Harry Schanibel, jr.
 4 Formerly st. s. Frank K. Esheriek.
 a German st. s. Admiral Tirpitz.
 b st. s. Governor Forbes.
 c Norwegian st. s. Governor Forbes.
 d st. s. Governor Forbes.
 e st. s. Caldes.

6 Formerly st. y. a) Margarot.
 b) Laurita.
 1 Formerly st. s. Dragonan.
 2 Formerly German st. s. Mohlean.
 a C. C. Clarke.
 b New York Central No. 3.
 c A. W. Whitman.

10 Formerly st. s. Titan.
 11 Formerly Katherine T. Wilbur.
 12 Formerly st. s. J. L. Weeks.

MERCHANT STEAM VESSELS OF THE UNITED STATES—Continued.

Offi- cial No.	Signal letters.	Rlg.	Name of vessel.	Gross ton- nage.	Net ton- nage.	Length.	Breadth.	Depth.	Service.	Crew.	Indicated horsepower.	When built.	Where built.	Home port (where permanent docu- ment issues).
127397	KPQG	St. s.	COVINGTON.....	401	196	135.0	27.5	15.7	Pas.	10	900	1899	Philadelphia, Pa.....	Boston, Mass.
214769		*St. p.	Cowlitz.....	99	72	109.2	26.6	4.8	Tow.	8	350	1917	Portland, Ore.	Portland, Ore.
214914		St. s.	COXTON.....	548	373	115.3	32.2	14.6	Frt.	5	300	1917	Elizabethport, N. J.....	New York, N. Y.
216678	LMHN	St. s.	Coyote.....	2,551	1,528	267.3	46.0	23.6	Frt.	27	1,400	1918	Kearny, N. J.....	Do.
217939	LQVG	St. s.	Craftsman.....	358	197	120.0	29.9	13.7	Tow.	21	1,000	1919	Solomons, Md.....	Baltimore, Md.
202136		St. s.	CRAIG.....	32	21	53.0	15.0	7.0	Tow.	4	190	1905	Toledo, Ohio.....	Buffalo, N. Y.
218333	LRQH	St. s.	CRAIGSMERE.....	2,490	1,486	253.4	43.6	25.1	Frt.	38	1,350	1910	Ashtabula, Ohio.....	Norfolk, Va.
216918	LMWV	St. s.	CRAINCREEK.....	2,292	1,367	253.5	43.8	20.4	Frt.	38	1,250	1918	Ecorse, Mich.....	Do.
221033	MCKL	St. s.	CRAMPTON ANDER- SON.....	0,998	4,303	435.0	58.2	33.6	Tnk.	41	3,100	1921	Alameda, Calif.....	Los Angeles, Calif.
217024	LNFS	St. s.	CRANENEST.....	2,292	1,367	253.5	43.8	20.4	Frt.	48	1,250	1918	Ecorse, Mich.....	Norfolk, Va.
202704		St. s.	CRANFORD.....	1,197	814	191.4	44.0	15.8	For.	8	1,500	1905	Wilmington, Del.....	New York, N. Y.
219203	LTPJ	St. s.	CRANFORD.....	0,527	4,049	393.7	55.1	31.4	Frt.	42	2,800	1919	Wilmington, N. C.....	Wilmington, N. C.
212886	LDQC	St. s.	CRATER HALL.....	4,319	2,768	380.0	50.0	26.2	Frt.	49	2,000	1909	Port Glasgow, Scotland.....	New York, N. Y.
217189	LNQV	St. s.	CRATHORNE.....	2,241	1,349	253.5	43.0	20.2	Frt.	32	1,250	1918	Ashtabula, Ohio.....	Cleveland, Ohio.
216727	LMQV	St. s.	CRAWL KEYS.....	2,308	1,378	253.5	43.8	20.4	Frt.	48	1,500	1918	Ecorse, Mich.....	New York, N. Y.
217055	LNHB	St. s.	CRAYCROFT.....	2,292	1,377	253.5	43.8	20.4	Frt.	48	1,220	1918	do.....	Do.
200217		St. s.	Credenda.....	34	23	57.0	10.5	0.4	Tow.	5	100	1903	Panthers, N. J.....	Do.
91027		*St. p.	Crelighton.....	166	166	132.0	21.0	3.5	Tow.	1	1,392	1877	Point Harmar, Ohio.....	Pittsburgh, Pa.
201250	KWDR	St. s.	CRESOLE.....	0,362	3,849	407.0	53.0	20.7	Pas.	140	7,600	1907	Quincy, Mass.....	New York, N. Y.
217370	LNWQ	St. s.	Cresap.....	2,922	1,724	207.8	40.8	25.0	Frt.	41	1,500	1918	Portland, Ore.....	Portland, Ore.
25440		St. s.	Crescent.....	180	120	114.0	28.0	7.0	Pas.	8	250	1901	Albany, N. Y.....	New York, N. Y.
115270		St. s.	Crescent.....	68	40	71.0	18.0	8.0	Tow.	6	175	1872	Philadelphia, Pa.....	Do.
120801		St. s.	Crescent.....	35	22	69.0	15.2	6.0	Frt.	2	100	1891	Grand Haven, Mich.....	Buffalo, N. Y.
126611		St. s.	Crescent.....	71	50	77.2	16.1	6.0	Frt.	0	50	1890	do.....	Duluth, Minn.
127013		St. s.	CRESSENT.....	253	139	121.5	23.5	6.0	Pas.	11	100	1893	Jacksonville, Fla.....	Jacksonville, Fla.
207404		St. s.	CRESSENT.....	345	297	135.0	31.0	9.6	Frt.	5	200	1910	Buffalo, N. Y.....	Buffalo, N. Y.
218504		*St. p.	Crescent.....	199	125	137.0	27.4	4.3	Tow.	6	550	1919	Wabasha, Minn.....	St. Louis, Mo.
127176		St. s.	CRESSENT CITY.....	4,112	3,028	406.0	48.2	24.0	Frt.	25	1,600	1897	Chicago, Ill.....	Duluth, Minn.
145134		St. s.	Crescent City.....	140	109	107.0	22.8	6.0	Pas.	14	150	1877	Northport, N. Y.....	Mobile, Ala.
203602	KVQW	St. s.	Crescent City.....	701	380	180.0	38.1	12.6	Frt.	20	350	1906	Aberdeen, Wash.....	San Francisco, Calif.
92462		St. s.	Crest.....	90	45	81.0	20.4	8.0	Tow.	7	150	1891	Berkley, Va.....	Philadelphia, Pa.
208553	LMVJ	St. s.	CREST.....	211	113	114.3	22.5	11.6	Fsh.	18	450	1911	Quincy, Mass.....	Boston, Mass.
8715	JWBH	St. s.	Cretan.....	2,350	1,651	267.0	40.5	16.4	Pas.	31	1,800	1882	Chester, Pa.....	Baltimore, Md.
201557		St. s.	CRETE.....	0,600	4,605	480.0	52.0	30.0	Frt.	32	1,600	1907	Lorain, Ohio.....	Cleveland, Ohio.
211041	LCTR	St. s.	CRICKET.....	1,136	771	210.0	41.0	15.4	Frt.	25	950	1913	Alameda, Calif.....	San Francisco, Calif.
210103	LTFR	St. s.	CRIPPLE CREEK.....	6,320	4,668	402.0	61.8	32.1	Frt.	42	2,500	1910	Seattle, Wash.....	Seattle, Wash.
200418	KSRQ	St. s.	CRISFIELD.....	236	160	110.5	21.1	12.6	Tow.	11	601	1903	Sparrows Point, Md.....	Capo Charles, Va.
219157	LTMJ	St. s.	CRISFIELD.....	0,321	1,670	402.6	51.3	32.1	Frt.	44	2,800	1919	Seattle, Wash.....	Seattle, Wash.
145934	KRSV	St. s.	CRISTOBAL.....	0,601	7,026	489.5	58.0	28.0	Frt.	120	4,000	1902	Sparrows Point, Md.....	New York, N. Y.
94123		*St. p.	Crockett.....	1,023	933	221.1	40.0	8.0	Frt.	14	600	1898	Stockton, Calif.....	San Francisco, Calif.
212572	LDPS	St. s.	CROFTON HALL.....	5,773	3,691	405.2	52.1	27.9	Pas.	50	3,000	1913	Port Glasgow, Scotland.....	New York, N. Y.
139777		St. s.	CROLONA.....	103	81	101.2	23.2	9.4	Tow.	0	480	1898	Seattle, Wash.....	San Francisco, Calif.
126017		St. s.	Crosby.....	35	17	60.1	15.0	6.8	Tow.	0	100	1889	Henton Harbor, Mich.....	Duluth, Minn.
219116	LVDW	St. s.	CROSSKEYS.....	0,869	5,257	410.6	54.2	27.1	Frt.	43	2,800	1910	Seattle, Wash.....	Seattle, Wash.
125893		St. s.	Croton.....	51	27	61.5	18.4	7.0	Tow.	3	175	1881	Athens, N. Y.....	New York, N. Y.
213030		St. s.	Crowley No. 9.....	62	32	76.8	10.5	8.2	Tow.	1	250	1915	Oakland, Calif.....	San Francisco, Calif.
220039	LWNQ	St. s.	CROWN CITY.....	5,490	3,417	410.0	54.4	27.2	Frt.	40	3,500	1920	Los Angeles, Calif.....	Los Angeles, Calif.
202917		*St. p.	Crown Hill.....	360	134	132.4	26.0	4.6	Tow.	12	100	1906	Jeffersonville, Ind.....	Pittsburgh, Pa.
200644		*St. p.	Cruelblo.....	281	110	150.0	27.0	4.0	Tow.	13	600	1904	do.....	Do.
220187	MBGV	St. s.	CRUDOIL.....	1,370	760	242.5	36.9	19.7	Tnk.	20	750	1920	Viola, La.....	Los Angeles, Calif.
126368		St. s.	Cruiser.....	62	33	70.0	16.0	6.1	Tow.	3	150	1880	North Bend, Ore.....	Portland, Ore.
210960	LNBE	St. s.	Cruso.....	2,442	1,450	267.8	40.2	22.0	Frt.	40	1,600	1918	Bellingham, Wash.....	Seattle, Wash.
207850		St. y.	Cuba.....	31	21	61.0	0.6	7.2	Yct.	2	40	1911	Massena, N. Y.....	Ogdensburg, N. Y.
27090	KLVM	St. s.	CUBA.....	2,063	1,012	299.5	40.0	17.0	Pas.	45	3,000	1891	Chester, Pa.....	New York, N. Y.
215771	LJTM	St. s.	CUBA.....	3,103	1,802	307.7	42.2	21.7	Pas.	52	1,959	1897	Hamburg, Germany.....	San Francisco, Calif.
221220	MCRW	St. s.	CUBA.....	2,470	1,118	325.0	47.2	18.0	Frt.	54	3,600	1921	Philadelphia, Pa.....	New Haven, Conn.
220582	MBKG	St. s.	CULBERSON.....	5,453	3,395	410.0	54.4	27.2	Frt.	40	3,500	1920	Los Angeles, Calif.....	Los Angeles, Calif.
207308		St. s.	Cumberland.....	115	57	87.5	20.0	11.2	Tow.	0	500	1910	Rockland, Mo.....	Portland, Mo.
217050	LNJD	St. s.	Cumberland.....	2,651	1,528	267.3	46.0	23.0	Frt.	41	1,400	1918	South Portland, Me.....	Do.
217495		St. s.	Cumberland.....	60	31	64.8	23.0	6.5	Pas.	2	60	1919	Swanton, Vt.....	Rouses Point, N. Y.
220830	MBWL	St. s.	CUPRUM.....	0,062	3,770	402.5	53.0	32.0	Frt.	44	2,800	1920	Bay Point, Calif.....	San Francisco, Calif.
127113	KBNJ	St. s.	CURACAO.....	1,548	1,144	241.3	38.0	10.3	Pas.	43	1,050	1895	Philadelphia, Pa.....	Tacoma, Wash.
210111	LVDQ	St. s.	CURLEW.....	408	209	139.4	25.2	14.2	Fsh.	27	500	1919	Savannah, Ga.....	Rockland, Mo.
208114	LBRF	St. s.	CURRIER.....	4,711	2,809	370.0	52.1	27.0	Tnk.	30	2,000	1910	Quincy, Mass.....	Port Arthur, Tex.

1 Formerly British st. s. Craster Hall.
 2 Formerly st. s. a Credenda.
 3 Formerly st. s. b U. S. S. Credenda.
 4 Formerly *st. p. Mink No. 2.
 5 Formerly b st. p. Clara Cavett.
 6 Formerly st. s. Ursula.
 7 Formerly st. s. Sammie.
 8 Formerly st. s. Frank P. Gelken.
 9 Formerly st. p. a Tourist.
 b Harry Hill.

10 Formerly st. s. Jim Butler.
 11 Formerly st. s. Mercy B.
 12 Formerly st. s. Guyandotte.
 13 Formerly st. s. Tremont.
 14 Formerly *st. p. H. J. Corcoran.
 15 Formerly British st. s. Crofton Hall.
 16 Formerly st. s. Ernest A. Hamill.
 17 Formerly st. s. Paladini Brothers.
 18 Formerly *st. p. Charley Juet.

19 Formerly a U. S. S. Resolute.
 b U. S. Q. M. D. Rawlins.
 c st. s. Yorktown.
 d st. s. Resolute.
 e U. S. S. Rawlins.
 f st. s. Powhatan.
 20 Formerly a German st. s. Coblenz.
 b st. s. Scham.

MERCHANT STEAM VESSELS OF THE UNITED STATES—Continued.

Official No.	Signal letters.	Rig.	Name of vessel.	Gross tonnage.	Net tonnage.	Length.	Breadth.	Depth.	Service.	Crew.	Indicated horsepower.	When built.	Where built.	Home port (when permanent document issues).
214100		St. p.	Currituck	83	55	105.1	22.0	4.2	Pas.	7	80	1916	Norfolk, Va.	Norfolk, Va.
126696		St. s.	Currit Bay	133	66	90.0	22.3	10.5	Tow.	6	476	1890	Newburgh, N. Y.	Baltimore, Md.
219240	LTRC	St. s.	CUSHNET	3,645	2,174	324.0	46.2	25.0	Frt.	37	1,500	1919	Newark, N. J.	Newark, N. J.
218329	LRQP	St. s.	CUSHNOC	5,405	3,321	400.7	54.2	30.1	Frt.	42	3,000	1910	Pensacola, Fla.	Pensacola, Fla.
218783		St. s.	Custodian	359	199	126.0	23.9	13.7	Tow.	11	1,000	1919	Solomons, Md.	Cleveland, Ohio
217845		St. s.	Cutchoque	183	105	92.5	25.1	15.7	Tow.	0	250	1918	Wilmington, Del.	New York, N. Y.
219241	LTRD	St. s.	CUTTHANK	3,645	2,174	324.0	46.2	25.0	Frt.	37	1,500	1919	Newark, N. J.	Newark, N. J.
107767	KRPH	St. y.	CUTTY SARK	248	163	110.0	20.0	19.0	Yet.	12	160	1902	Wilmington, Del.	New York, N. Y.
222022	LWSF	St. s.	CUYLER	6,456	4,082	420.7	54.0	34.3	Frt.	47	2,800	1920	San Diego, Cal.	San Diego, Calif.
201012		St. s.	CUYLER ADAMS	5,057	3,768	474.0	52.0	29.0	Frt.	30	1,600	1904	Lorain, Ohio	Duluth, Minn.
205504		St. s.	Cygnus	59	40	69.5	15.8	7.2	Pas.	3	65	1908	Indian River, Mich.	De troit, Mich.
125004		St. p.	Cygnus	857	555	212.6	31.4	11.3	Pas.	21	900	1881	Chester, Pa.	New York, N. Y.
200414		St. s.	Cygnus	4,725	3,393	416.0	50.0	28.0	Frt.	22	1,500	1903	Lorain, Ohio	Cleveland, Ohio
126618		St. s.	Cynthia	34	16	55.8	15.8	0.9	Tow.	4	113	1890	Baltimore, Md.	Baltimore, Md.
127106	KVLW	St. s.	CYNTHIA	103	70	120.0	17.5	0.6	Yet.	8	350	1895	Detroit, Mich.	New York, N. Y.
127531		St. s.	Cynthia	103	70	120.0	17.5	0.6	Yet.	8	350	1895	Detroit, Mich.	New York, N. Y.
125994		St. s.	Cynthia No. 2	108	54	92.4	10.5	0.0	Fov.	7	600	1882	Philadelphia, Pa.	Savannah, Ga.
127162		St. p.	Cypher	31	21	53.3	10.2	6.6	Frt.	4	125	1896	South Boston, Mass.	Philadelphia, Pa.
214399		St. p.	Cypress	102	60	105.3	21.3	3.5	Tow.	16	85	1916	Martinville, La.	Pensacola, Fla.
213125	KWTM	St. y.	CYTHERA	602	186	192.2	27.0	16.1	Yet.	33	1,350	1907	Loth, Scotland	New York, N. Y.
D.														
216361		St. s.	D. Rightmyer	100	84	88.5	17.4	6.2	Frt.	3	100	1905	Phoenix, N. Y.	New York, N. Y.
157257		St. p.	D. A. Nisbet	64	64	103.8	20.9	3.7	Tow.	16	135	1889	Evansville, Ind.	Pittsburgh, Pa.
203700		St. s.	D. C. Shaw	64	43	77.0	19.4	8.7	Tow.	4	309	1911	Toledo, Ohio	Toledo, Ohio
217629	LQHV	St. s.	D. F. McAllister	207	141	102.5	25.5	12.2	Tow.	17	500	1919	Sharptown, Md.	New York, N. Y.
214147		St. s.	D. G. KERR	7,756	6,026	680.0	60.0	32.0	Frt.	30	2,000	1916	Lorain, Ohio	Duluth, Minn.
214353	LGHG	St. s.	D. G. SCOFIELD	8,597	5,277	439.5	58.0	31.2	Tnk.	39	3,300	1916	San Francisco, Calif.	San Francisco, Calif.
35696		St. s.	D. J. Conroy	48	24	75.0	17.0	8.0	Tow.	5	100	1881	Bordentown, N. J.	New York, N. Y.
200002		St. s.	D. J. Swonie	143	71	93.2	23.4	10.4	Frb.	12	500	1886	Chicago, Ill.	Chicago, Ill.
221303		St. p.	D. M. Armstrong	103	103	120.6	29.5	3.4	Tow.	9	500	1921	Memphis, Tenn.	Memphis, Tenn.
214599		St. s.	D. M. CLEMONS	7,728	6,020	580.0	60.0	32.0	Frt.	31	2,000	1916	Lorain, Ohio	Duluth, Minn.
201840		St. s.	D. M. PHILBIN	6,272	4,826	604.0	54.0	26.7	Frt.	24	1,800	1905	West Bay City, Mich.	Do.
203979		St. s.	D. O. MILLS	6,568	4,850	632.0	58.2	32.0	Frt.	21	1,800	1907	Ecorse, Mich.	Cleveland, Ohio
27687		St. s.	D. P. Perry	37	29	74.8	14.4	5.0	Pas.	4	130	1902	Manitowoc, Wis.	Marquette, Mich.
220929		St. s.	D. R. Hostie	9	6	46.6	12.0	3.4	Frt.	2	20	1920	Wilmington, N. C.	Wilmington, N. C.
157599		St. p.	D. R. Campbell	718	409	170.1	35.4	5.9	Pas.	27	700	1898	Seattle, Wash.	St. Michael, Alaska.
105218		St. s.	D. R. D. Co. No. 1	38	19	65.5	15.6	6.0	Tow.	4	89	1873	Kalighs Point, N. J.	Philadelphia, Pa.
157378		St. s.	D. T. Helin	64	32	68.0	18.0	9.3	Tow.	5	300	1893	Denton Harbor, Mich.	Marquette, Mich.
205702		St. p.	D. T. Lane	135	135	141.3	29.0	4.3	Tow.	18	600	1908	Dana, W. Va.	Cincinnati, Ohio
217005	LNDT	St. s.	Daca	2,679	1,563	207.2	48.4	23.8	Frt.	55	1,400	1918	Seattle, Wash.	Seattle, Wash.
218230	LPMC	St. s.	DADE COUNTY	3,283	2,000	324.0	46.2	25.0	Frt.	37	1,500	1919	Newark, N. J.	Newark, N. J.
157014		St. s.	Daisy	33	16	60.1	13.4	6.4	Frt.	7	60	1880	New Orleans, La.	New Orleans, La.
157470		St. s.	Daisy	30	20	69.0	12.0	4.5	Tow.	4	95	1807	Peekskill, N. Y.	New York, N. Y.
205032	KWPC	St. s.	Daisy	678	379	175.0	38.7	14.0	Frt.	20	375	1908	Bandon, Ore.	San Francisco, Calif.
203747	KVSP	St. s.	Daisy Freeman	613	456	173.5	38.0	13.3	Frt.	22	425	1900	Fairhaven, Calif.	Do.
209493	LQJ	St. s.	Daisy Galsby	618	478	189.5	41.1	14.3	Frt.	20	550	1911	Hoquiam, Wash.	Do.
222719	MDWF	St. s.	Daisy Gray	1,187	655	216.2	43.3	15.5	Frt.	21	750	1922	Portland, Ore.	Do.
201105	KWVF	St. s.	Daisy McWilliams	119	81	83.0	22.2	10.0	Tow.	10	1,900	1907	Noank, Conn.	New York, N. Y.
214266	LQDQ	St. s.	Daisy Matthews	913	513	204.8	42.1	11.2	Frt.	20	650	1916	Hoquiam, Wash.	San Francisco, Calif.
211723	LDBB	St. s.	Daisy Putnam	856	470	201.2	41.0	14.0	Frt.	21	650	1913	Aberdeen, Wash.	Do.
210753	LQQR	St. s.	DAROTAN	6,501	4,014	497.7	53.7	28.1	Frt.	64	4,000	1912	Sparrows Point, Md.	New York, N. Y.
217309	LPEV	St. s.	DAIGADA	2,469	1,472	267.3	45.0	22.3	Frt.	40	1,350	1913	Mobile, Ala.	Mobile, Ala.
217421	LPEM	St. s.	DALLAS	4,754	2,683	377.0	52.0	26.3	Frt.	54	2,500	1918	Shoctors Island, N. Y.	New York, N. Y.
219820		St. s.	DALLAS	173	87	91.3	25.2	12.2	Tow.	13	700	1920	New York, N. Y.	Do.
3016		St. s.	Dalzellino	125	85	87.5	22.4	10.3	Tow.	0	200	1902	Tottenville, N. Y.	Do.
230494	MDHF	St. s.	Dalzellino	176	20	91.0	21.6	12.0	Tow.	8	700	1920	Bonton Harbor, Mich.	Do.
217656	LQDJ	St. s.	Damecan	2,559	1,529	267.3	46.0	23.6	Frt.	37	1,400	1918	Houston, Tex.	Houston, Tex.
126707		St. s.	DANA	118	59	84.7	20.2	8.0	Frt.	4	150	1891	Boston, Mass.	New York, N. Y.
218903	LWVK	St. s.	Dancey	2,559	1,566	267.3	46.0	23.6	Frt.	35	1,400	1918	Jacksonville, Fla.	Jacksonville, Fla.
115705		St. s.	Dandy	115	57	92.8	20.0	0.6	Tow.	9	425	1888	Camden, N. J.	Baltimore, Md.
127188		St. p.	DAN QUINN	166	166	135.3	30.0	5.0	Tow.	14	436	1897	Dubuque, Iowa	Memphis, Tenn.
204110	KWCL	St. s.	Daniel Korn	297	112	153.2	26.0	11.5	Tow.	12	75	1870	Baltimore, Md.	Seattle, Wash.
206954		St. p.	Daniel Lindsey	65	52	111.0	22.7	3.3	Tow.	12	125	1909	Nashville, Tenn.	Omaha, Nebr.
204877		St. s.	Daniel McAllister	93	63	75.0	22.2	9.5	Tow.	6	250	1907	Athens, N. Y.	New York, N. Y.
92332		St. s.	Daniel McCarron	38	26	50.6	15.7	8.3	Tow.	6	160	1891	Brooklyn, N. Y.	Newark, N. J.

¹ Formerly st. s. Chauncey M. Depew.
² Formerly st. s. New York Central No. 2.
³ Formerly st. s. y. Arladuo.
⁴ Formerly st. s. Sahara.
⁵ Formerly Joseph C. Olohrst.
⁶ Formerly U. S. S. Thistle.
⁷ Formerly st. p. Hilda Burdin.
⁸ Formerly st. y. Agawa.

⁹ Formerly st. s. William M. Mills.
¹⁰ Formerly st. s. Gen'l G. Mott.
¹¹ Formerly st. s. Sylvania.
¹² Formerly st. s. York.
¹³ Formerly st. s. Ja Amanda Powell.
¹⁴ Formerly st. s. Peter Hagan.
¹⁵ Formerly st. s. Helmsman.
¹⁶ Formerly st. s. Bouker.
¹⁷ Formerly st. s. Badger.

¹⁸ Formerly st. s. Catherine James.
¹⁹ Formerly st. s. Daney.
²⁰ Formerly st. s. Chas. H. Organ.
²¹ Formerly U. S. L. H. B. at s. Manzanita.
²² Formerly st. s. Meta.
²³ Concrete.
²⁴ Composite.

MERCHANT STEAM VESSELS OF THE UNITED STATES—Continued.

Official No.	Signal letters.	Rig.	Name of vessel.	Gross tonnage.	Net tonnage.	Length.	Breadth.	Depth.	Service.	Crew.	Indicated horsepower.	When built.	Where built.	Home port (where permanent document issues).
203567		St. s.	Daniel McElroy.....	151	102	Feet. 89.4	Feet. 23.5	Feet. 8.1	Tow.	7	250	1003	Tomkins Cove, N. Y.	Newark, N. J.
219155	LPMO	St. s.	DANIEL WEBSTER...†	8,289	6,147	439.6	60.2	33.7	Frt.	43	3,260	1919	Gloucester City, N. J.	Philadelphia, Pa.
6952		St. s.	Daniel Wheeler.....	216	116	131.0	20.5	9.0	Frt.	6	175	1878	Mobile, Ala.	New York, N. Y.
203507		St. s.	DANIEL J. MORRELL...†	7,239	5,419	580.0	63.0	27.4	Frt.	25	2,000	1900	West Bay City, Mich.	Cleveland, Ohio.
157655		St. s.	Dan' K. Jackson.....	71	57	81.2	22.2	4.7	Frt.	4	70	1902	Washington, D. C.	Washington, D. C.
150033		St. s.	Daniel L. Hebard.....	159	79	98.5	22.0	6.8	Tow.	12	500	1875	Cleveland, Ohio.	Marquette, Mich.
150480		St. s.	Daniel W. Mack.....	48	24	69.0	17.7	7.9	Tow.	5	75	1889	Brooklyn, N. Y.	Brooklyn, N. Y.
219262	LPSH	St. s.	DANNEDAIKE...†	4,310	2,520	340.1	49.2	27.1	Tnk.	44	1,600	1919	Baltimore, Md.	Baltimore, Md.
218761	LSMD	St. s.	Dardania.....	2,632	1,496	204.6	46.1	24.0	Frt.	43	1,400	1919	Columbia City, Ore.	Portland, Ore.
219899	LWHM	St. s.	DARDEN...†	5,189	3,155	391.9	51.2	28.5	Tnk.	41	2,800	1920	Savannah, Ga.	New York, N. Y.
217653	LQDF	St. s.	Dardona.....	2,556	1,529	267.3	40.0	23.6	Frt.	40	1,400	1918	Houston, Tex.	Houston, Tex.
157635		St. p.	Darling.....	78	78	102.0	22.3	4.0	Tow.	13	350	1899	Parkersburg, W. Va.	New Orleans, La.
217686	LPVN	St. p.	Darrah...†	2,553	1,616	268.5	46.0	24.1	Frt.	40	1,400	1919	Samosa, Cal.	San Francisco, Calif.
120294		St. s.	Dart.....	34	17	64.5	15.3	6.5	Tow.	5	300	1877	Allowaytown, N. J.	New York, N. Y.
157635		St. s.	Dart.....	21	14	42.9	14.2	6.5	Tow.	4	175	1801	Long Island City, N. Y.	Do.
208721		St. s.	Dart.....	74	50	57.2	17.4	5.2	Pas.	3	145	1911	Caledonia, Wash.	Tacoma, Wash.
220335	MBCF	St. s.	DARTFORD...†	5,186	3,696	391.9	51.2	30.0	Frt.	42	2,800	1920	Savannah, Ga.	New York, N. Y.
157648		St. p.	Dartmouth.....	420	353	126.6	27.0	11.3	Fer.	4	425	1899	East Boston, Mass.	Boston, Mass.
218762	LSMF	St. s.	Dats...†	2,632	1,496	204.6	46.1	24.0	Frt.	43	1,400	1919	Columbia City, Ore.	Portland, Ore.
150535		St. s.	Dauntless.....	99	49	74.5	20.3	9.6	Frt.	9	300	1891	Boston, Mass.	New York, N. Y.
157353		St. p.	Dauntless.....	612	501	174.5	36.5	8.0	Frt.	16	350	1892	San Francisco, Calif.	San Francisco, Calif.
157368	KRIIT	St. s.	DAUNTLESS.....	153	76	102.0	20.7	10.6	Tow.	9	500	1893	Camden, N. J.	Newport News, Va.
157643		St. s.	Dauntless.....	127	105	93.1	19.7	5.9	Frt.	0	234	1899	Tacoma, Wash.	Seattle, Wash.
157637	LHVS	St. s.	Dauntless.....	123	83	97.2	22.0	10.5	Tow.	9	300	1901	Baltimore, Md.	Norfolk, Va.
210064	LSPV	St. s.	DAUPERATA...†	5,720	3,646	409.6	54.4	27.4	Frt.	49	2,500	1919	do.	Baltimore, Md.
210507	LCNQ	St. p.	Davenport.....	195	195	112.5	36.5	3.5	Fer.	8	300	1904	Rock Island, Ill.	Chicago, Ill.
219643	LVRG	St. s.	Davenport.....	911	625	200.1	40.0	14.6	Frt.	23	760	1912	North Bend, Ore.	San Francisco, Calif.
4741		St. s.	DAVENPORT...†	5,491	3,370	400.7	54.2	30.4	Frt.	41	3,000	1920	Harriman, Pa.	Philadelphia, Pa.
211005		St. s.	DAVID CAMPBELL.....	87	67	72.0	25.6	6.6	Frt.	3	60	1835	Mount Pleasant, N. Y.	Albany, N. Y.
504795		St. s.	DAVID GIBB.....	242	154	117.5	25.0	12.0	Frb.	20	1,200	1913	Portland, Ore.	Portland, Ore.
221427	MOWK	St. s.	DAVID MCKELVY...†	31	20	62.0	12.8	5.6	Tow.	3	65	1907	Charleston, S. C.	Charleston, S. C.
207183		St. s.	DAVID SCANNELL...†	6,520	4,242	430.0	59.2	33.4	Tnk.	38	2,700	1921	Chester, Pa.	New York, N. Y.
203258		St. p.	David Swain.....	244	140	120.0	26.0	10.6	Frb.	7	945	1909	San Francisco, Calif.	San Francisco, Calif.
157349		St. p.	David A. Boody.....	146	92	136.6	26.0	4.5	Pas.	10	450	1900	Stillwater, Minn.	Vicksburg, Miss.
157078		St. s.	David B. Dearborn.....	93	63	93.8	23.6	8.0	Frt.	4	100	1892	Noank, Conn.	New York, N. Y.
6930		St. s.	David K. Phillips.....	136	92	92.0	22.4	11.0	Tow.	5	258	1902	do.	Do.
202931		St. s.	DAVID Z. NORTON...†	116	73	126.6	18.6	10.0	Fsb.	3	235	1877	Damariscotta, Me.	Reedville, Va.
157473	LRVM	St. s.	DAVIDSON COUNTY...†	5,667	4,250	480.0	52.0	30.0	Frt.	27	1,600	1906	Cleveland, Ohio	Cleveland, Ohio.
157473		St. s.	Dawn.....	3,283	1,996	324.0	46.2	25.0	Frt.	37	1,500	1919	Newark, N. J.	Newark, N. J.
212234		St. s.	Dawn.....	23	9	54.6	17.3	5.6	Pas.	4	150	1897	Seranton, Miss.	Mobile, Ala.
157291		St. s.	Dayn.....	70	48	55.0	10.6	3.2	Pas.	2	120	1914	Houghton, Wash.	Seattle, Wash.
213095	LFGR	St. s.	DAYTON...†	409	349	105.7	30.3	0.6	Frt.	5	300	1891	Wilmington, Del.	New York, N. Y.
219012	LTDH	St. s.	DEAN EMERY...†	5,335	3,352	370.0	50.1	32.4	Tnk.	28	1,500	1907	South Shields, England.	Do.
218920	LSPW	St. s.	DE BARDELEBEN...†	6,964	4,148	429.3	59.2	31.4	Tnk.	42	2,800	1919	Chester, Pa.	Los Angeles, Calif.
217485	LPQB	St. s.	DECATUR BRIDGE...†	424	203	142.0	27.7	14.8	Tow.	20	800	1910	Elizabeth, N. J.	New Orleans, La.
157683		St. p.	Decatur No. 1.....	3,058	2,256	324.0	40.2	25.0	Frt.	40	1,500	1918	Newark, N. J.	Newark, N. J.
215535	LHBM	St. s.	DEEPWATER.....	43	43	105.0	10.6	2.7	Pas.	11	180	1900	Decatur, Ala.	Nashville, Tenn.
217030	LNGB	St. s.	DEERFIELD...†	7,010	4,787	437.2	63.7	33.7	Frt.	38	3,200	1917	Camden, N. J.	New York, N. Y.
218312	LRPS	St. s.	DEER LODGE...†	7,435	4,565	434.3	57.7	27.1	Frt.	60	2,500	1918	Chester, Pa.	Do.
157436		St. s.	DEFENDER.....	6,187	3,332	409.8	54.2	27.7	Frt.	32	2,500	1919	Portland, Ore.	Portland, Ore.
157697		St. s.	Defender.....	87	59	85.3	18.0	8.0	Frt.	4	250	1895	Baltimore, Md.	Albany, N. Y.
206069		St. s.	Defender.....	25	17	63.2	16.2	5.5	Tow.	6	120	1900	Tacoma, Wash.	Seattle, Wash.
157099		St. s.	Defender.....	48	33	64.0	16.0	6.2	Tow.	4	250	1909	Astoria, Ore.	Astoria, Ore.
216375	LMTD	St. s.	DEFIANCE...†	42	21	64.0	16.2	7.1	Tow.	4	150	1883	Philadelphia, Pa.	New York, N. Y.
212905	MDKF	St. s.	DEFIANCE...†	7,011	4,780	440.0	66.0	35.2	Frt.	90	3,000	1918	Alameda, Cal.	San Francisco, Cal.
212755		St. s.	DEGO...†	411	216	139.4	25.2	14.2	Fsh.	11	500	1919	Savannah, Ga.	New York, N. Y.
219598		St. s.	DeGrasso.....	22	16	43.0	13.6	0.0	Tow.	3	50	1914	Buffalo, N. Y.	Ogdensburg, N. Y.
210447		St. s.	DELANCO...†	183	92	93.0	24.0	12.0	Tow.	14	450	1920	New Orleans, La.	Port Arthur, Tex.
218633	LSFN	St. s.	DELANSON...†	5,989	3,709	400.7	54.2	30.4	Frt.	45	3,000	1920	Harriman, Pa.	Philadelphia, Pa.
157097		St. s.	DELAVAN...†	3,283	1,996	324.0	40.2	25.0	Frt.	37	1,500	1919	Newark, N. J.	Newark, N. J.
155102		St. s.	Delaware.....	99	49	89.0	20.6	0.3	Tow.	5	230	1883	South Amboy, N. J.	New York, N. Y.
202626		St. s.	Delaware...†	50	25	65.0	16.2	7.4	Tow.	0	125	1891	Philadelphia, Pa.	Albany, N. Y.
203811	KVTD	St. s.	DELAWARE...†	3,901	3,250	350.0	40.2	30.2	Frt.	27	1,700	1905	Encorse, Mich.	Buffalo, N. Y.
221893	MDJT	St. s.	DELAWARE...†	1,907	1,382	250.5	40.0	25.0	Frt.	27	1,200	1907	Wilmington, Del.	New York, N. Y.
219593	LPV	St. s.	DELAWARE SUN...†	8,064	5,017	480.5	66.0	30.8	Tnk.	37	2,800	1922	Chester, Pa.	Philadelphia, Pa.
218911	LSPN	St. s.	DELECTO...†	4,078	2,414	341.0	48.2	21.5	Frt.	43	1,800	1918	Alameda, Calif.	New York, N. Y.
218467	LBHJ	St. s.	DELFINA...†	3,480	2,060	320.7	46.0	24.4	Frt.	42	1,800	1919	Oakland, Calif.	Wilmington, Del.
218467		St. s.	DELIGHT...†	5,141	3,895	379.9	53.1	20.9	Frt.	41	2,600	1919	Seattle, Wash.	Seattle, Wash.
218980	LTOJ	St. s.	DELSLE...†	3,478	2,064	320.7	46.0	24.4	Frt.	42	1,765	1919	Oakland, Calif.	Wilmington, Del.

† Formerly st. s. P. L. Johnson.
 (a) Pearl.
 † Formerly st. s. b S. O. Co. No. 10.
 c Pearl.
 † Formerly st. s. Farnsworth.

† Formerly (a) U. S.—E. F. C. Co.—I. S. C.
 b Piscataqua.
 † Formerly st. s. Charles Lynch.
 (a) st. s. David K. Phillips.
 † Formerly (b) U. S. S. David K. Phillips.
 † Formerly German st. s. Harport.

† Formerly st. s. Sunshine.
 † Formerly st. s. Hartheny.
 † Formerly French st. s. DeGo.
 † Formerly st. s. Owen Brady.
 † Formerly st. s. Redondo.

MERCHANT STEAM VESSELS OF THE UNITED STATES—Continued.

Official No.	Signal letters.	Rig.	Name of vessel.	Gross tonnage.	Net tonnage.	Length.	Breadth.	Depth.	Service.	Crew.	Indicated horsepower.	When built.	Where built.	Home port (where permanent document issues).
						Feet.	Feet.	Feet.						
157656		St. s.	Della.....	55	37	74.0	18.6	7.5	Tow.	6	225	1902	Scranton, Miss.	Galveston, Tex.
157668	KQGF	St. s.	DELMAR.....	294	138	122.3	26.9	11.7	Pas.	14	873	1900	Nowburgh, N. Y.	Cape Charles, Va.
212768		St. s.	Delmar T.....	11	8	32.4	10.9	3.3	Tow.	2	40	1914	Port Clinton, Ohio	Sandusky, Ohio.
116786		St. s.	DELOS W. COOKE.....	3,398	2,067	326.5	44.0	29.3	Frt.	20	1,600	1897	Buffalo, N. Y.	Buffalo, N. Y.
221218	MCRT	St. y.	DELPHINE.....	1,255	653	241.7	35.5	17.3	Yot.	50	3,000	1921	River Rouge, Mich.	Detroit, Mich.
220114	LWQD	St. s.	DELROSA.....	3,474	2,064	320.7	46.0	24.4	Frt.	37	1,075	1920	Oakland, Calif.	San Francisco, Calif.
6568		St. s.	Delta.....	31	23	61.2	13.3	6.3	Tow.	4	225	1863	Philadelphia, Pa.	New York, N. Y.
157224		St. s.	Delta.....	46	31	69.0	17.7	4.8	Tow.	5	1838	Stanwood, Wash.	Seattle, Wash.
202403		*St. p.	Delta.....	293	237	120.3	26.0	4.4	Pas.	14	125	1905	St. Michael, Alaska.	St. Michael, Alaska.
208292		St. s.	DELUGE.....	313	212	115.0	23.0	14.0	Frb.	20	950	1911	Baltimore, Md.	Baltimore, Md.
215822	LJIK	St. s.	DEMOCRACY.....	4,430	2,811	377.0	52.0	26.8	Frt.	50	2,800	1917	Shooters Island, N. Y.	New York, N. Y.
220331		St. s.	DEMOPOLIS.....	267	181	140.0	24.0	8.0	Tow.	15	800	1920	Jeffersonville, Ind.	New Orleans, La.
206152		St. s.	DENMARK.....	5,448	4,434	440.0	56.0	28.0	Frt.	20	1,600	1909	Toledo, Ohio	Oswego, N. Y.
207182		St. s.	DENNIS T. SULLIVAN.....	244	140	120.0	20.0	10.6	Frb.	7	945	1909	San Francisco, Calif.	San Francisco, Calif.
203068		St. s.	Denny Brothers.....	93	53	97.6	22.6	6.4	Frt.	4	160	1911	Millford, Del.	Perth Amboy, N. J.
220149	MBGD	St. s.	DEPERE.....	3,475	2,063	320.7	46.0	24.4	Frt.	35	1,675	1920	Oakland, Calif.	San Francisco, Calif.
217406	LPHN	St. s.	DERANOF.....	5,227	3,827	379.6	53.1	27.0	Frt.	44	2,500	1918	Tacoma, Wash.	Seattle, Wash.
220599	MBKT	St. s.	DERBLAY.....	3,475	2,065	320.7	46.0	24.4	Frt.	30	1,675	1920	Oakland, Calif.	San Francisco, Calif.
218039	LSFR	St. s.	DEBYLINE.....	7,063	4,348	435.0	56.0	32.0	Tnk.	33	2,600	1919	Alameda, Calif.	Port Arthur, Tex.
218888	LSFH	St. s.	DEBUCHE.....	7,058	4,349	435.0	56.0	32.0	Tnk.	45	2,600	1919	do.	Los Angeles, Calif.
219908		St. s.	Derlek Boat No. 7.....	48	27	96.0	17.6	9.0	Ten.	6	75	1910	Syracuse, N. Y.	Oswego, N. Y.
218525	LSHK	St. s.	Derlona.....	2,924	1,709	294.0	46.7	23.8	Frt.	44	1,600	1919	Portland, Ore.	Portland, Ore.
219587	LVNV	St. s.	DES MOINES BRIDGE.....	3,545	2,174	324.0	46.2	25.0	Frt.	37	1,500	1920	Newark, N. J.	Newark, N. J.
212872	LFCD	St. s.	DE SOTO.....	6,268	3,637	418.7	53.2	29.0	Tnk.	38	2,500	1902	Port Glasgow, Scotland.	New York, N. Y.
157216		St. s.	Despatch.....	127	71	93.5	28.0	8.0	Tow.	5	175	1838	South Amboy, N. J.	Do
211786		St. s.	Despatch.....	195	133	100.5	29.7	9.8	Frt.	6	450	1913	Millford, Del.	Do
222931		*St. p.	DESTREHAN.....	371	212	133.9	32.0	5.4	Tow.	12	700	1922	Charleston, W. Va.	Now Orleans, La.
201607		St. s.	DETROIT.....	2,089	1,307	296.0	64.1	20.0	Frt.	17	1,800	1904	Ecorse, Mich.	Detroit, Mich.
216738		St. s.	DETROIT.....	65	32	68.7	17.0	11.0	Tow.	4	250	1917	Cleveland, Ohio	Duluth, Minn.
219258	LTSC	St. s.	DETROIT-WAYNE.....	2,600	1,612	251.0	43.6	16.1	Frt.	36	1,500	1919	Wyandotte, Mich.	New York, N. Y.
219209	LTPR	St. s.	DEVEL.....	6,580	3,827	410.3	54.2	27.7	Frt.	45	2,800	1919	Seattle, Wash.	Seattle, Wash.
218723	LSJN	St. s.	Deva.....	2,919	1,722	294.0	46.7	23.8	Frt.	43	1,600	1919	Portland, Ore.	Portland, Ore.
218837	LSQK	St. s.	DEVOLENTE.....	7,058	4,349	435.0	56.0	32.0	Tnk.	33	2,600	1919	Alameda, Calif.	Boston, Mass.
157544		St. p.	Dewey.....	30	26	68.0	20.0	3.0	Tow.	4	160	1899	Portland, Fla.	Tampa, Fla.
218990	LTGW	St. s.	DEWEY.....	5,630	3,495	410.3	54.2	27.7	Frt.	40	2,800	1919	Seattle, Wash.	Seattle, Wash.
220078	LWPJ	St. s.	DEWEY.....	957	610	209.3	32.0	16.4	Frt.	23	911	1887	Cartagena, Spain.	New York, N. Y.
211931	LDHF	St. s.	De Witt Clinton.....	3,839	2,216	320.2	48.1	19.0	Pas.	51	4,000	1913	Wilmington, Del.	Do
218098	LRFY	St. s.	DIABLO.....	5,997	4,467	402.5	53.0	32.0	Frt.	37	2,800	1919	Bay Point, Calif.	San Francisco, Calif.
261847		St. s.	Diamond.....	135	108	82.0	24.4	8.0	Wat.	5	300	1907	Groesport, N. Y.	New York, N. Y.
206321		St. p.	Diamond.....	62	39	72.5	28.0	6.7	Tow.	6	75	1909	Cambridge, Me.	Portland, Me.
207530		*St. p.	Diamond O.....	345	284	151.0	27.3	4.5	Frt.	27	750	1910	Portland, Ore.	Portland, Ore.
218098		St. s.	Diana.....	74	42	39.9	10.5	4.8	Mso.	1	20	1892	Mamaroneck, N. Y.	New York, N. Y.
221907	MDKH	St. s.	DIANA DOLLAR.....	7,033	4,321	429.0	53.2	26.6	Frt.	45	3,000	1921	Shanghai, China	San Francisco, Calif.
222822	MFBS	St. s.	DICKENSON.....	831	391	3	30.1	21.8	Pas.	21	800	1923	Chester, Pa.	New York, N. Y.
157563		St. s.	Dictator.....	96	5.0	20.9	9.5	Tow.	6	200	1899	Tottenville, N. Y.	Do
218910	LSWG	St. s.	Dillgent.....	177	39	95.5	24.7	12.2	Tow.	12	450	1919	Sturgeon Bay, Wis.	Newport News, Va.
219008	LTDN	St. s.	DILLWYN.....	7,045	4,352	435.0	56.0	32.0	Tnk.	43	3,100	1919	Alameda, Calif.	Wilmington, Del.
219462	LVOF	St. s.	DILWORTH.....	7,045	4,351	435.0	56.0	32.0	Tnk.	32	3,100	1919	do.	San Francisco, Calif.
220820	MBVW	St. s.	Dinsmore.....	6,144	3,630	420.0	54.0	35.0	Tnk.	44	2,800	1920	Jacksonville, Fla.	Jacksonville, Fla.
217890	LQSF	St. s.	Dio.....	4,823	3,038	335.8	62.2	27.4	Frt.	32	3,000	1920	do.	New York, N. Y.
13574		St. s.	Dione.....	33	16	60.0	16.0	6.6	Tow.	4	100	1856	Philadelphia, Pa.	Boston, Mass.
157537		St. s.	Director.....	21	14	43.5	14.0	6.3	Tow.	2	60	1899	Long Island City, N. Y.	Philadelphia, Pa.
218099	LRFV	St. s.	Director.....	475	218	139.0	30.3	16.7	Tow.	20	930	1919	Savannah, Ga.	Norfolk, Va.
204341		St. s.	Director of the Port.....	20	15	63.0	11.6	6.0	Tow.	3	900	1907	New York, N. Y.	New York, N. Y.
217554	LPTH	St. s.	Diano.....	6,768	5,161	416.8	59.1	31.1	Tnk.	37	3,000	1919	Bath, Mo.	Port Arthur, Tex.
75381		St. s.	Dispatch.....	62	26	62.2	15.6	7.0	Tow.	5	100	1872	Philadelphia, Pa.	New York, N. Y.
208045		St. s.	Dispatch.....	46	31	63.0	16.5	7.4	Tow.	3	150	1910	Solomons, Md.	Baltimore, Md.
221016	MCKV	St. s.	DISPATCH OF COLUMBIA.....	7,041	4,077	431.0	55.2	33.4	Tnk.	48	2,750	1921	Baltimore, Md.	Do
222607	MDVT	St. s.	Dix.....	6,622	5,105	436.4	52.1	23.8	Frt.	48	2,300	1892	Sunderland, England.	San Francisco, Calif.
221340	MCTV	St. s.	DIXIANO.....	4,323	2,613	360.0	60.2	29.2	Frt.	40	2,000	1921	Mariners Harbor, N. Y.	New York, N. Y.
77277		St. s.	Dixie.....	109	71	89.7	20.0	10.3	Tow.	0	430	1837	Brooklyn, N. Y.	Do
202408		St. s.	Dixie.....	74	50	75.0	18.5	8.6	Tow.	7	280	1905	Madison, Md.	Do
204187		St. s.	Dixie.....	37	20	60.0	14.0	4.0	Frt.	7	65	1907	Georgetown, S. C.	Georgetown, S. C.
204430		St. s.	Dixie.....	26	6	53.4	14.0	5.6	Tow.	3	60	1907	Scranton, Miss.	Pensacola, Fla.
208103		*St. p.	Dixie.....	96	58	89.5	15.0	3.5	Tow.	2	80	1910	Madison, Ind.	Louisville, Ky.

1 Formerly st. s. Starrucca.
 2 Formerly (ast. s. Linda, (b U. S. S. Delta.
 3 Formerly st. s. Jupiter.
 4 Formerly German st. s. Phoebus.
 5 Formerly (a Spanish cruiser Juan de Austria, (b U. S. S. Don Juan de Austria, (c st. s. Don Juan de Austria.

6 Formerly st. s. Manhattan.
 7 Formerly st. s. Amanda F. Laneract.
 8 Formerly (ast. p. Dallas City.
 9 Formerly (ast. s. J. W. Stubbs.
 10 Formerly (b Ardella Woco.
 11 Formerly st. s. Cathay.
 12 Formerly st. s. Emma S. Bradford.

13 Formerly st. s. H.
 14 Formerly st. s. (a J. Warren Coulson, (b Wm. Bradley, 2nd.
 15 Formerly (a British st. s. Samoa, (b U. S. transport Dix.
 16 Formerly st. s. (a John Taylor, (b Geneva.
 † Concrete.

MERCHANT STEAM VESSELS OF THE UNITED STATES—Continued.

Official No.	Signal letters.	Rig.	Name of vessel.	Gross tonnage.	Net tonnage.	Length.	Breadth.	Depth.	Service.	Crew.	Indicated horsepower.	When built.	Where built.	Home port (where permanent document issues).
						Feet.	Feet.	Feet.						
203174		St. s.	Dixie	37	25	69.0	10.6	5.5	Pas.	8	100	1910	Tottenville, N. Y.	Tampa, Fla.
213714		*St. p.	Dixie	97	97	131.0	24.2	4.7	Pas.	16	475	1915	Houma, La.	Memphis, Tenn.
219883		*St. p.	Dixie	69	42	77.4	17.5	3.4	Tow.	8	40	1920	Tuscaloosa, Ala.	Mobile, Ala.
221735	MDHC	St. s.	DIXIE ARROW	8,046	4,060	468.3	62.7	32.0	Tnk.	41	3,030	1921	Camden, N. J.	New York, N. Y.
136165		*St. p.	Dixie Bee Line	63	63	399.8	32.0	3.0	Fer.	4	250	1891	Jeffersonville, Ind.	Louisville, Ky.
218390	LRBN	St. s.	DOCHER	4,831	3,045	398.8	52.2	37.4	Frt.	40	2,600	1919	Arlington, N. Y.	New York, N. Y.
212793	LDTJ	St. s.	DOCHRA	4,309	2,733	378.0	51.0	25.7	Frt.	39	2,000	1906	Newcastle, Eng.	Do.
157615		St. s.	Doctor	20	15	50.5	13.5	5.0	Tow.	4	25	1901	Erie, Pa.	Buffalo, N. Y.
157011		St. s.	Dr. David Kennedy	16	10	46.1	13.1	4.3	Tow.	4	23	1880	Rondout, N. Y.	Albany, N. Y.
201651		St. s.	Dr. Geo. J. Moser	77	52	69.7	20.7	9.0	Tow.	9	250	1904	Tottenville, N. Y.	New York, N. Y.
6637		St. s.	Dr. S. N. Briggs	22	11	57.0	14.5	5.8	Tow.	3	50	1869	Philadelphia, Pa.	New London, Conn.
86299		St. p.	Dolphin	491	341	209.9	28.3	9.1	Fer.	18	607	1893	Port Richmond, N. Y.	Philadelphia, Pa.
153278		St. s.	Dolphin	82	63	85.0	24.0	6.4	Frt.	6	100	1896	Gibraltar, Mich.	Marquette, Mich.
157183		St. s.	Dolphin	149	88	87.5	22.4	8.7	Tow.	18	150	1896	Astoria, Ore.	Juneau, Alaska.
157448		St. s.	Dolphin	47	32	69.8	17.3	6.8	Tow.	4	200	1896	Brooklyn, N. Y.	Boston, Mass.
205112		St. s.	Dolphin	176	86	61.2	19.7	9.4	Fsh.	26	200	1908	Pocomoke City, Md.	Grand Haven, Va.
206126		St. s.	Dolphin	8	6	31.2	10.4	3.5	Frt.	2	8	1003	Racine, Wis.	New York, N. Y.
211187		St. s.	Dolphin	284	193	111.8	27.6	14.4	Tow.	81	1,000	1913	Port Richmond, N. Y.	New York, N. Y.
218510	LSPR	St. s.	DOMINO	3,170	1,003	320.0	49.2	22.8	Pas.	30	1,650	1919	Wilmington, Del.	Do.
205741		St. s.	Donald E	5	5	31.3	8.3	3.8	Pas.	1	12	1901	Port Entry, Mich.	Marquette, Mich.
200449		St. s.	Donald G	52	35	60.0	17.8	7.6	Frt.	7	150	1903	Tottenville, N. Y.	New York, N. Y.
219709	LWDB	St. s.	DONALD McKAY	5,635	3,415	400.7	51.2	30.4	Frt.	42	3,000	1920	Chester, Pa.	Philadelphia, Pa.
220318	MBCR	St. s.	Donna	17	27	84.0	22.2	11.0	Frt.	11	400	1917	Montreal, Canada	New York, N. Y.
208078		*St. p.	Dora	40	44	61.3	15.8	4.1	Pas.	2	55	1910	Randolph, Ore.	Marshfield, Ore.
157238	KGDQ	St. s.	DORCHESTER	2,537	1,875	261.0	40.0	15.3	Pas.	38	1,500	1899	Wilmington, Del.	Baltimore, Md.
210650		St. p.	DORCHESTER	1,085	680	192.0	38.2	10.2	Pas.	57	1,000	1912	Sparrows Point, Md.	Do.
210891		St. s.	Dorner No. 2	62	55	60.8	25.0	8.2	Frt.	5	110	1918	Menominee, Mich.	Milwaukee, Wis.
219745	LWVT	St. s.	DOROTHEA	420	205	186.0	23.0	14.0	Frt.	22	1,558	1897	Philadelphia, Pa.	New Orleans, La.
96315		St. s.	Dorothy	52	35	60.0	18.1	7.5	Tow.	5	110	1896	Tottenville, N. Y.	New York, N. Y.
157605		St. s.	DOROTHY	90	62	72.4	16.7	5.0	Tow.	4	85	1901	Huflalo, N. Y.	Albany, N. Y.
157021		St. s.	Dorothy	33	22	71.5	15.6	6.2	Pas.	6	250	1901	Seranton, Miss.	Galveston, Tex.
217913		St. s.	Dorothy	36	24	52.0	10.5	6.5	Tow.	4	70	1912	Amsterdam, N. Y.	Albany, N. Y.
96167		St. s.	Dorothy G	50	30	61.3	10.2	6.8	Tow.	4	100	1892	New York, N. Y.	New York, N. Y.
212511		*St. p.	Dorothy Adgate	37	37	91.0	18.6	3.2	Tow.	4	183	1914	Antiquity, Ohio	Pittsburgh, Pa.
203813	KVTF	St. s.	DOROTHY ALEXANDER	5,453	2,546	391.9	48.2	19.7	Pas.	120	5,000	1907	Camden, N. J.	Tacona, Wash.
126507	KGPF	St. s.	Dorothy Bradford	1,746	1,107	223.0	38.0	22.0	Pas.	30	1,453	1899	Philadelphia, Pa.	Boston, Mass.
218199	LRJW	St. s.	DOROTHY LUCKENHACH	8,536	5,369	413.0	60.2	28.2	Frt.	48	5,000	1919	Chester, Pa.	New York, N. Y.
212684		*St. p.	Douglas	96	88	61.4	18.2	3.3	Frt.	5	80	1914	Wenatchee, Wash.	Seattle, Wash.
221021		St. s.	Douglas Alexander	360	210	100.4	30.7	10.4	Frt.	7	500	1920	Fall River, Mass.	New York, N. Y.
157552		St. s.	DOUGLASS Houghton	5,332	4,031	456.0	50.0	24.2	Frt.	25	2,300	1899	Cleveland, Ohio	Duluth, Minn.
145547		St. s.	Dovo	47	32	74.5	17.0	5.1	Tow.	3	300	1889	Portland, Ore.	Seattle, Wash.
8668		St. s.	Dover	51	25	80.0	18.0	7.0	Tow.	0	150	1870	New Brunswick, N. J.	New York, N. Y.
157318		*St. p.	Dover	244	191	150.0	33.5	3.5	Pas.	30	160	1891	Sacramento, Calif.	San Francisco, Calif.
202105		St. s.	Downer	65	44	61.7	10.0	8.0	Tow.	4	175	1905	Tottenville, N. Y.	Nowark, N. J.
212567		St. s.	Downer V	61	41	53.5	18.7	9.0	Tow.	4	200	1914	Do.	Do.
206913		St. s.	Downer VIII	64	43	62.0	18.5	8.1	Tow.	4	200	1909	Do.	Do.
208991		St. s.	Downer IX	70	48	65.3	19.7	8.1	Tow.	5	150	1911	Do.	Do.
209256		St. s.	Downer X	69	47	65.4	19.7	8.1	Tow.	4	150	1911	Do.	Do.
214377		St. s.	Downer XII	74	50	61.3	19.4	8.6	Tow.	4	300	1916	Do.	Do.
215535		St. s.	Downer XIV	74	50	70.4	20.0	8.8	Tow.	5	200	1921	Do.	Do.
218585	LSCR	St. s.	DOYLESTOWN	2,632	1,610	289.9	44.1	19.2	Frt.	40	1,400	1919	Portland, Ore.	Portland, Ore.
110352		St. p.	DREAMLAND	1,285	978	272.0	37.0	10.8	Pas.	29	1,097	1878	Wilmington, Del.	Baltimore, Md.
6955		St. s.	Drusilla M. Cox	38	10	58.7	16.2	6.0	Tow.	4	45	1878	Philadelphia, Pa.	New York, N. Y.
219332	LVIJ	St. s.	DRYDEN	5,816	3,567	431.3	57.7	27.2	Frt.	41	2,800	1919	Chester, Pa.	Philadelphia, Pa.
157113		St. s.	Du Bois	136	107	95.0	17.8	9.0	Frt.	5	65	1883	Huflalo, N. Y.	New York, N. Y.
157626	KIRF	St. s.	Dubois	223	151	105.4	25.4	12.0	Tow.	11	450	1901	Tottenville, N. Y.	Do.
111950	KMHC	St. y.	Duchess	55	33	99.5	13.3	8.0	Yet.	7	250	1895	Braintree, Mass.	Do.
157599		St. s.	Duchess	7	5	37.0	8.2	3.0	Msc.	2	20	1901	Peoria, Ill.	Peoria, Ill.
221050		St. s.	Duffy	145	124	125.0	25.0	4.0	Tow.	3	360	1921	Jeffersonville, Ind.	Louisville, Ky.
115917	KSBT	St. s.	DULCINO	2,951	1,986	291.4	42.0	26.0	Tnk.	32	1,260	1902	Toledo, Ohio	New York, N. Y.
200593		St. s.	DULUTH	4,623	3,785	381.6	50.2	20.0	Frt.	23	1,500	1903	Chicago, Ill.	Buffalo, N. Y.
157096		St. s.	Duncan City	112	45	107.6	18.5	0.2	Tow.	6	250	1883	Mantoloking, Wis.	Cleveland, Ohio.
157127		St. s.	Duncan Robertson	37	23	62.6	15.6	6.8	Tow.	5	110	1884	Grand Haven, Mich.	Port Huron, Mich.

1 Formerly st. s. Clara M.
 2 Daisy.
 3 Formerly *st. p. Emily.
 4 Formerly British st. s. Doehra.
 5 Formerly st. p. Glen.
 6 Amphion.
 7 Formerly sch. Oak Leaf.
 8 Formerly a St. s. Hamburg-American Line No. 3.
 9 U. S. Army transport Hamburg-American Line No. 3.

10 Formerly st. s. Delco.
 11 Formerly st. s. Hamburg-American Line No. 2.
 12 Formerly Canadian Naval Drifter No. 81.
 13 Formerly a st. s. Dorothen.
 14 U. S. S. Dorothen.
 15 Formerly st. s. H. B. Moore, Jr.
 16 Formerly st. s. Harlem River No. 1.
 17 Formerly st. s. President.
 18 Formerly st. s. Charlotto.

19 Formerly st. s. Edolyn.
 20 Formerly st. s. Typhoon.
 21 Formerly st. s. Edmund L. Levy.
 22 Formerly st. p. Republic.
 23 Cape May.
 24 Formerly st. y. Itajah.
 25 Marcolla.
 26 Formerly st. s. Toledo.

MERCHANT STEAM VESSELS OF THE UNITED STATES—Continued.

Officials No.	Signal letters.	Rig.	Name of vessel.	Gross tonnage.	Net tonnage.	Length.	Breadth.	Depth.	Service.	Crew.	Indicated horsepower.	When built.	Where built.	Home port (where permanent document issues).
						Feet.	Feet.	Feet.						
220280	LWVG	St. s.	DUNOANNON.....	7,257	4,455	435.0	56.0	32.0	Tnk.	33	3,100	1920	Alameda, Calif.	Port Arthur, Tex.
217297	LPBR	St. s.	Dungeness.....	2,537	1,497	267.3	46.3	24.0	Frt.	48	1,600	1918	Tacoma, Wash.	Seattle, Wash.
207694		St. s.	DUNKIRK.....	71	37	68.7	17.0	11.0	Tow.	5	250	1910	Cleveland, Ohio.	Duluth, Minn.
207966		St. s.	DUNKIRK.....	41	28	65.4	16.0	6.0	Fsh.	6	125	1910	Dunkirk, N. Y.	Buffalo, N. Y.
218730	LSJV	St. s.	DUNMORE.....	427	187	142.0	27.6	14.8	Tow.	21	850	1919	Superior, Wis.	Baltimore, Md.
157418	KMFT	St. y.	Duquesne.....	82	41	119.6	15.7	8.9	Yct.	6	250	1895	Bristol, R. I.	New York, N. Y.
211334		*St. p.	Duquesne.....	200	200	150.0	32.8	5.4	Frt.	17	375	1913	Levanna, Ohio.	Pittsburgh, Pa.
217012	LQBC	St. s.	Duquesne.....	6,691	4,143	395.5	55.0	31.4	Frt.	54	2,509	1919	Kearny, N. J.	Newark, N. J.
220410	MBDV	St. s.	DURANGO.....	7,257	4,485	435.0	56.0	32.0	Tnk.	44	3,100	1920	Alameda, Calif.	Wilmington, Del.
157301		St. s.	Dutchess.....	21	10	46.0	13.0	5.4	Tow.	2	10	1891	Newburgh, N. Y.	New York, N. Y.
219558		St. s.	Dutchess.....	294	164	146.3	20.2	10.9	Frt.	3	400	1920	Long Island City, N. Y.	Do.
207745		St. s.	Dutchess.....	596	405	134.9	56.0	14.0	Fer.	7	700	1910	Newburgh, N. Y.	Albany, N. Y.
201345		St. s.	Duval.....	318	316	112.0	40.5	10.0	Fer.	12	200	1904	Jacksonville, Fla.	Jacksonville, Fla.
222424		St. s.	Dynamite.....	10	7	37.4	9.3	4.6	Frt.	1	35	1922	Clinton, Wash.	Seattle, Wash.
E.														
218529		*St. p.	E. L. K.....	35	35	73.4	16.8	3.6	Tow.	3	72	1919	Muscattine, Iowa.	Des Moines, Iowa.
212415		St. s.	E. Antoni.....	47	26	69.5	19.4	7.0	Fsh.	3	175	1914	Sausalito, Calif.	San Francisco, Calif.
210114		St. s.	E. GUNNELL.....	688	468	162.0	35.6	10.6	Frt.	9	1,500	1912	Manitowoc, Wis.	Detroit, Mich.
219463	LVGV	St. s.	E. A. MORSE.....	6,059	3,743	402.6	63.2	32.0	Frt.	52	2,800	1919	Alexandria, Va.	Alexandria, Va.
93356		St. s.	E. B. Malono.....	14	10	37.4	14.0	4.3	Pas.	4	200	1933	Camden, N. J.	Georgetown, S. C.
200660		St. s.	E. O. COLLINS.....	4,132	3,001	420.0	50.0	28.0	Frt.	23	1,500	1904	Lorain, Ohio.	Duluth, Minn.
207815		St. s.	E. O. DEMPSEY.....	87	38	77.0	20.0	10.5	Tow.	4	400	1910	Cleveland, Ohio.	Chicago, Ill.
136192	LQCP	St. s.	E. O. POPE.....	2,787	1,887	323.2	42.2	21.7	Frt.	36	2,000	1891	Wyandotte, Mich.	Boston, Mass.*
205790		St. s.	E. D. Halay.....	55	37	70.0	17.6	7.6	Tow.	7	160	1908	Bellast, Me.	New York, N. Y.
135116		St. s.	E. D. Holton.....	24	12	58.8	14.6	6.7	Tow.	2	15	1874	Milwaukee, Wis.	Marquette, Mich.
135317		St. s.	E. E. Simpson.....	109	54	93.4	20.1	10.8	Tow.	11	250	1877	Camden, N. J.	Pensacola, Fla.
157405		*St. p.	E. F. Jackson.....	45	45	90.0	19.0	3.0	Tow.	4	78	1894	Pittsburgh, Pa.	Pittsburgh, Pa.
207592		St. s.	E. G. Bateman.....	71	65	72.0	14.5	4.5	Pas.	2	70	1910	St. Johns, Oreg.	Portland, Oreg.
127731	LVJR	St. s.	E. J. McCormack.....	1,879	1,010	247.7	40.3	21.7	Frt.	71	2,000	1903	Toledo, Ohio.	Milwaukee, Wis.
136357		St. s.	E. G. Maxwell.....	88	56	96.3	20.0	8.0	Tow.	8	235	1893	Grand Haven, Mich.	Duluth, Minn.
135477		St. s.	E. H. Rondell.....	65	62	74.6	18.6	8.1	Tow.	5	300	1881	Athens, N. Y.	New York, N. Y.
206230		St. s.	E. H. Russell.....	117	79	77.2	25.3	8.3	Frt.	6	250	1909	West New Brighton, N.Y.	Do.
207588		St. s.	E. H. UTLEY.....	6,287	4,861	504.0	64.2	31.0	Frt.	24	1,650	1910	Wyandotte, Mich.	Cleveland, Ohio.
137066		St. s.	E. J. Codd.....	141	90	125.0	22.0	9.0	Fsh.	34	300	1903	Pocomoke City, Md.	New York, N. Y.
203108		St. s.	E. J. EARLING.....	6,657	5,140	535.5	65.0	31.0	Frt.	22	1,769	1906	Superior, Wis.	Duluth, Minn.
212765		St. s.	E. J. Lawry, Jr.....	117	48	73.1	20.7	6.0	Frt.	6	45	1914	Cheboygan, Mich.	Grand Haven, Mich.
204108		St. s.	E. J. McCormack.....	70	58	97.0	20.0	9.0	Frt.	6	300	1907	Millford, Del.	New York, N. Y.
136993		St. s.	E. J. Tull.....	119	73	112.0	18.0	7.7	Fsh.	24	200	1902	Pocomoke City Md.	Reedville, Va.
217173	LNQB	St. s.	E. L. DOWNEY THIRD.....	7,753	4,709	497.6	67.7	32.0	Tnk.	39	3,200	1918	Camden, N. J.	Los Angeles, Calif.
207448		St. s.	E. L. PIERCE.....	5,494	4,153	444.0	66.2	31.0	Frt.	22	1,900	1910	Ecorse, Mich.	Cleveland, Ohio.
136724	KNTS	St. s.	E. L. RUSSELL.....	206	100	108.9	22.6	12.2	Tow.	13	600	1899	Camden, N. J.	Port Arthur, Tex.
136186		St. s.	E. M. B. A.....	44	21	71.0	17.8	7.6	Fsh.	6	100	1891	Grand Haven, Mich.	Milwaukee, Wis.
135475		St. s.	E. M. Millard.....	91	40	90.4	20.0	0.4	Tow.	4	300	1880	Athens, N. Y.	New York, N. Y.
206840		St. s.	E. M. PIERCE.....	99	61	71.0	20.0	12.5	Tow.	4	750	1909	Cleveland, Ohio.	Cleveland, Ohio.
217941	LQVH	St. s.	E. P. MORSE.....	204	93	100.8	24.7	13.1	Tow.	14	800	1910	Brooklyn, N. Y.	New York, N. Y.
204695	KWJT	St. s.	E. P. Ripley.....	179	21	115.5	24.0	11.6	Tow.	6	800	1907	Marshfield, Oreg.	San Francisco, Calif.
221107	MCNK	St. s.	E. R. KEMP.....	1,887	2,847	375.2	63.2	28.1	Tnk.	37	2,400	1921	Wilmington, Del.	New York, N. Y.
136152		St. s.	E. S. Atwood.....	04	47	84.4	21.0	9.7	Tow.	6	300	1890	Noank, Conn.	Do.
221269	MCSQ	St. s.	E. T. BEDFORD.....	0,563	5,078	499.2	68.1	30.5	Tnk.	43	3,700	1921	Kearny, N. J.	Do.
136522		St. s.	E. T. Douglass.....	137	63	01.4	17.7	9.6	Frt.	4	103	1895	Buffalo, N. Y.	Buffalo, N. Y.
135958		St. s.	E. V. McCaulley.....	130	68	65.5	20.5	10.8	Tow.	0	350	1887	Camden, N. J.	Norfolk, Va.
136872		St. s.	E. W. Edwards.....	181	99	122.5	20.4	9.8	Fsh.	28	220	1901	Baltimore, Md.	Reedville, Va.
136263		St. s.	E. W. Maris.....	27	13	51.0	14.1	6.0	Tow.	4	80	1892	do.	Baltimore, Md.
136547		St. s.	E. W. OGLEHAY.....	3,666	3,010	375.6	45.8	23.2	Frt.	20	1,285	1896	West Bay City, Mich.	Cleveland, Ohio.
221210	MCRL	St. s.	E. W. SINCLAIR.....	4,887	2,847	375.2	53.2	28.1	Tnk.	33	2,400	1921	Wilmington, Del.	New York, N. Y.
222621		St. s.	E. W. SUTTON.....	26	17	53.3	14.1	6.0	Fsh.	3	70	1922	Buffalo, N. Y.	Buffalo, N. Y.
204604		St. s.	E. A. B. CLARKE.....	5,760	4,422	540.0	66.0	30.0	Fas.	21	2,200	1907	Baltimore, Md.	Cleveland, Ohio.
136977		St. s.	E. Benson Dennis.....	100	64	100.0	10.2	0.8	Fsh.	28	150	1901	Pocomoke City, Md.	New London, Conn.
201388		St. s.	E. Clay Timanus.....	61	41	72.0	18.0	8.4	Tow.	3	200	1904	Baltimore, Md.	Baltimore, Md.
136530		St. s.	E. Frank Coe.....	153	104	103.1	28.9	7.8	Msc.	0	270	1895	Athens, N. Y.	New York, N. Y.
91079		St. p.	E. Madison Hall.....	409	299	186.5	26.0	8.0	Pas.	14	545	1878	Wilmington, Del.	Washington, D. O.
136732		St. s.	E. Warren Reed.....	156	82	122.2	19.8	9.7	Fsh.	24	220	1899	Pocomoke City, Md.	Reedville, Va.
135956		St. s.	Eagle.....	65	43	61.3	21.4	5.8	Frt.	3	120	1887	Gloucester, Mass.	Salem, Mass.
136901		St. y.	Eagle.....	49	33	76.2	16.4	4.4	Frt.	2	75	1901	Croton, N. Y.	Savannah, Ga.
201076		St. s.	Eagle.....	14	9	50.0	10.0	5.0	Yct.	3	16	1905	West Do Pero, Wis.	Milwaukee, Wis.
210709		St. s.	Eagle.....	40	27	51.0	15.5	7.0	Fsh.	5	75	1914	Milwaukee, Wis.	Do.

1 Formerly st. s. Kitchi.
 2 Formerly *st. p. Mamie Barrett
 3 Formerly (a) U. S. S. Seattle.
 4 Formerly (b) U. S. Navy No. 8127.
 5 Formerly st. s. Morris.
 6 Formerly st. s. Edwin F. Holmes.

7 Formerly *st. p. Dewing & Sons.
 8 Formerly st. s. (a) City of South Haven.
 9 Formerly st. s. (b) City of Miami.
 10 Formerly st. s. Excelsior.
 11 Formerly st. s. Richmond.
 12 Formerly st. s. Edith.

13 Formerly st. s. St. Clair.
 14 Formerly st. s. H. P. Bopo.
 15 Formerly st. s. Hunter.
 16 Formerly st. p. (a) Mary Morgan.
 (b) Angler.
 (c) W. L. Davis.

MERCHANT STEAM VESSELS OF THE UNITED STATES—Continued.

Official No.	Signal letters.	Rtg.	Name of vessel.	Gross tonnage.	Net tonnage.	Length.	Breadth.	Depth.	Service.	Crew.	Indicated horsepower.	When built.	Where built.	Home port (where permanent document issues).
						Feet.	Feet.	Feet.						
214921	LQVP	St. s.	EAGLE.....	6,273	3,634	410.0	56.0	29.0	Frt.	36	2,600	1917	San Francisco, Calif.	New York, N. Y.
218174		St. s.	Eagle.....	19	14	38.3	11.0	5.2	Fsh.	2	28	1919	Northport, Mich.	Grand Haven, Mich.
220873	MBCW	St. y.	EAGLE.....	341	152	135.1	24.9	15.8	Yct.	24	630	1913	South Shields, England	New York, N. Y.
221423		St. s.	Eagle.....	8	5	38.3	9.1	4.0	Tow.	1	45	1902	Bremerton, Wash.	Seattle, Wash.
215523		St. s.	Early Bird.....	16	5	48.3	11.0	4.2	Tow.	3	50	1917	Pittsburgh, Pa.	Pittsburgh, Pa.
135999		St. s.	Easy.....	28	14	30.1	15.0	6.4	Tow.	5	75	1888	Baltimore, Md.	Baltimore, Md.
217419	LPJK	St. s.	EAST CAPE.....	5,812	4,484	385.0	51.0	23.5	Frt.	53	2,600	1918	Kobe, Japan	San Francisco, Calif.
81298		St. s.	EAST CHESTER.....	39	19	57.1	18.5	6.6	Tow.	4	85	1890	Tottenville, N. Y.	New York, N. Y.
219758	LWBM	St. s.	EAST CHICAGO.....	3,645	2,174	324.0	46.2	25.0	Frt.	37	1,500	1920	Newark, N. J.	Newark, N. J.
211434		St. s.	EAST HAMPTON.....	407	208	182.8	28.6	12.7	Fsh.	22	900	1913	Rockland, Me.	Rockville, Va.
217478	LPNM	St. s.	EASTINGO.....	5,866	4,399	384.3	51.2	25.5	Frt.	62	3,280	1918	Kobe, Japan	Seattle, Wash.
216793	LMPQ	St. s.	EASTERN.....	5,840	4,497	385.0	51.0	21.1	Frt.	51	3,000	1918	Kawasaki, Japan	San Francisco, Calif.
216302	LMQC	St. s.	EAST INDIAN.....	3,229	5,178	445.0	58.0	29.0	Frt.	77	5,600	1918	Uruga, Japan	Do.
216761		St. p.	EAST ST. LOUIS.....	3,428	6,623	235.0	40.0	8.0	Pas.	26	600	1885	Cincinnati, Ohio	Peoria, Ill.
116734	KMTW	St. s.	EASTERN.....	211	79	105.0	21.0	14.2	Tow.	10	400	1896	Newport News, Va.	Wilmington, Del.
219989	LWMC	St. s.	EASTERN ADMIRAL.....	6,668	4,210	414.7	55.7	31.9	Frt.	53	3,200	1920	Osaka, Japan	Seattle, Wash.
219747	LWVS	St. s.	EASTERN BELLE.....	2,923	1,797	305.0	43.7	25.2	Frt.	34	1,500	1919	Tokio, Japan	San Francisco, Cal.
219273	LTSR	St. s.	EASTERN BRITZ.....	4,673	3,390	360.0	51.0	25.0	Frt.	45	2,800	1919	Uruga, Japan	Do.
216482	LKWN	St. s.	EASTERN CHIEF.....	4,660	3,578	359.0	51.1	25.9	Frt.	48	2,500	1917	Do.	Seattle, Wash.
220007	LWMS	St. s.	EASTERN COAST.....	3,863	2,390	345.0	50.0	29.0	Frt.	33	1,500	1920	Yokohama, Japan	New York, N. Y.
219750	LWBD	St. s.	EASTERN CRAG.....	3,826	2,346	345.3	50.2	26.6	Frt.	48	2,300	1919	Do.	Seattle, Wash.
217168	LNPS	St. s.	EASTERN CROSS.....	4,390	2,694	359.2	51.3	25.8	Frt.	50	2,300	1917	Uruga, Japan	Do.
219870	LWGR	St. s.	EASTERN CROWN.....	5,729	3,552	399.7	54.7	27.5	Frt.	59	3,200	1920	Nagasaki, Japan	Do.
219949	LWKF	St. s.	EASTERN DAWN.....	5,842	3,627	385.0	51.2	25.5	Frt.	36	3,000	1920	Kobe, Japan	Do.
219047	LVRM	St. s.	EASTERN GALE.....	4,669	2,872	360.1	51.2	25.9	Frt.	48	2,800	1919	Uruga, Japan	Do.
219851	LWGD	St. s.	EASTERN GLADE.....	5,653	3,521	399.9	54.7	27.6	Frt.	51	3,000	1920	Yokohama, Japan	Do.
220148	LWQT	St. s.	EASTERN GLEN.....	5,666	3,493	399.9	54.7	27.6	Frt.	54	3,000	1920	Do.	Do.
219597	LVPM	St. s.	EASTERN GUIDE.....	3,704	2,267	344.9	50.2	26.6	Frt.	40	2,300	1919	Do.	Do.
216730	LMKO	St. s.	EASTERN KING.....	2,995	1,814	304.8	43.8	25.2	Frt.	39	1,850	1919	Harima, Japan	Do.
219048	LVRN	St. s.	EASTERN KNIGHT.....	6,588	4,166	415.1	55.7	32.0	Frt.	33	3,200	1918	Osaka, Japan	Portland, Ore.
220751	MBSG	St. s.	EASTERN LEADER.....	4,002	2,445	344.8	50.1	26.6	Frt.	43	2,300	1920	Do.	Seattle, Wash.
217292	LPBH	St. s.	EASTERN LIGHT.....	6,655	4,148	415.0	55.7	31.9	Frt.	58	3,300	1918	Do.	Do.
220113	LWQO	St. s.	EASTERN MAID.....	3,141	1,902	305.0	45.5	24.8	Frt.	42	2,400	1920	Tokio, Japan	Do.
219634	LVST	St. s.	EASTERN MARINER.....	7,240	5,347	415.1	55.7	32.0	Frt.	62	3,200	1919	Osaka, Japan	Do.
219046	LVRK	St. s.	EASTERN MOON.....	5,716	4,271	384.8	51.2	25.6	Frt.	48	3,000	1919	Kobe, Japan	Do.
219795	LWOR	St. s.	EASTERN PILOT.....	3,162	1,924	305.2	43.9	25.0	Frt.	33	2,400	1919	Do.	Do.
219889	LWHF	St. s.	EASTERN PLANET.....	5,815	3,604	384.8	51.2	25.5	Frt.	60	3,000	1920	Do.	Do.
216700	LMJF	St. s.	EASTERN QUEEN.....	5,834	4,417	384.0	51.1	25.6	Frt.	42	2,600	1918	Do.	Do.
216917	LMFV	St. s.	EASTERN SEA.....	5,833	4,493	384.0	51.1	28.5	Frt.	48	2,500	1918	Do.	Do.
135672		St. p.	Eastern Shore.....	701	654	176.0	35.0	9.5	Pas.	33	800	1883	Wilmington, Del.	Baltimore, Md.
155121		St. p.	Eastern Shore.....	331	540	171.0	30.7	13.4	Fer.	6	680	1885	Do.	Do.
217291	LPBG	St. s.	EASTERN SHORE.....	6,731	5,124	424.5	53.8	26.4	Frt.	70	3,500	1918	Harima, Japan	Seattle, Wash.
216543	LMOD	St. s.	EASTERN STAR.....	4,330	3,282	344.2	49.9	25.9	Frt.	63	2,200	1917	Innoshima, Japan	New York, N. Y.
136981		St. p.	EASTERN STATES.....	3,077	1,666	350.0	44.0	19.9	Pas.	136	4,200	1902	Wyandotte, Mich.	Detroit, Mich.
216461	LKVV	St. s.	EASTERN SUN.....	5,851	4,681	383.9	51.1	25.0	Frt.	49	2,600	1918	Kobe, Japan	Seattle, Wash.
220503	MBYD	St. s.	EASTERN SWORD.....	3,785	2,286	330.3	40.1	27.6	Frt.	34	2,100	1920	Uruga, Japan	Do.
220173	LWRH	St. s.	EASTERN TEMPEST.....	4,624	2,838	360.1	51.2	25.9	Frt.	66	2,800	1920	Do.	Do.
220615	MBLH	St. s.	EASTERN TEMPLE.....	3,673	2,235	315.9	45.8	20.3	Frt.	41	2,500	1920	Osaka, Japan	Do.
219571	LWGS	St. s.	EASTERN VICTOR.....	5,726	3,623	399.4	54.7	27.4	Frt.	32	3,200	1920	Nagasaki, Japan	Do.
136912		St. s.	EASTPORT.....	64	33	70.0	10.5	6.5	Fer.	4	200	1901	Dennysville, Mo.	Eastport, Me.
217085	LNJQ	St. s.	EASTPORT.....	4,385	2,705	341.5	40.9	25.7	Frt.	40	2,250	1918	Habi, Japan	Seattle, Wash.
218371	LRBF	St. s.	EAST SHORE.....	4,750	2,809	377.0	52.0	26.8	Frt.	59	2,500	1919	Shooters Island, N. Y.	New York, N. Y.
217372	LPGB	St. s.	EAST WIND.....	5,869	4,414	381.3	51.2	25.5	Frt.	49	2,760	1918	Kobe, Japan	Seattle, Wash.
136904		St. p.	Ebaugh.....	59	59	94.5	17.5	3.5	Pas.	5	90	1902	Pekin, Ill.	Peoria, Ill.
135641		St. s.	Echo.....	136	68	103.8	21.0	10.6	Tow.	12	450	1883	Camden, N. J.	Mobile, Ala.
136701		St. s.	Echo.....	56	38	60.5	18.2	7.3	Tow.	5	175	1900	Tacoma, Wash.	Tacoma, Wash.
221900	MDKG	St. s.	ECKMULL.....	411	216	139.4	25.2	14.2	Fsh.	11	500	1919	Savannah, Ga.	New York, N. Y.
127557		St. p.	Eclipse.....	182	182	162.0	36.0	5.0	Pas.	14	438	1901	St. Joseph, Mo.	Memphis, Tenn.
217456	LPMJ	St. s.	ECLIPSE.....	7,589	4,850	440.0	58.0	35.2	Frt.	47	3,000	1918	Alameda, Calif.	San Francisco, Calif.
205648		St. s.	ECORSE.....	52	35	60.0	18.0	8.6	Pas.	1	7	1908	Ecorse, Mich.	Detroit, Mich.
214368	LFSQ	St. s.	ECUADOR.....	5,644	3,435	380.0	48.7	24.7	Pas.	118	3,350	1915	Flushing, Holland	San Francisco, Cal.
135860		St. s.	Eddle.....	17	8	47.0	13.0	0.0	Tow.	3	43	1885	Baltimore, Md.	Philadelphia, Pa.
136006		St. s.	Eddie H. Garrison.....	38	10	61.0	10.2	6.8	Tow.	6	200	1888	Brooklyn, N. Y.	New York, N. Y.
2759		St. s.	Edenon.....	265	215	120.0	22.4	8.3	Pas.	12	28	1871	Philadelphia, Pa.	Baltimore, Md.
217336	LPDM	St. s.	EDENTON.....	6,992	5,622	490.0	54.2	27.1	Frt.	44	2,500	1918	Seattle, Wash.	Seattle, Wash.
136905		St. s.	Edgar.....	46	28	81.9	16.4	0.4	Tow.	7	225	1901	Seranton, Mrs.	Gulfport, Miss.
8523		St. s.	Edgar Baxter.....	60	30	63.2	17.5	8.6	Tow.	5	200	1869	Chester, Pa.	New York, N. Y.

¹ Formerly st. s. (a) Eagle, (b) Peerless.

² Formerly British st. y. Adventress.

³ Formerly Japanese st. s. East Capo.

⁴ Formerly st. s. West Farnis.

⁵ Formerly Japanese st. s. Eastorling.

⁶ Formerly Japanese st. s. Hedfuka Maru.

⁷ Formerly Japanese st. s. Belkok Maru.

⁸ Formerly *st. p. (a) Virginia, (b) Steel City.

⁹ Formerly st. s. Somers N. Smith.

¹⁰ Formerly Japanese st. s. Yoshida Maru.

¹¹ Formerly Japanese st. s. Yone Maru No.7.

¹² Formerly Japanese st. s. Tofuku Maru.

¹³ Formerly Japanese st. s. Talfuka Maru.

¹⁴ Formerly st. p. Oregon.

¹⁵ Formerly Japanese st. s. Meigen Maru.

¹⁶ Formerly st. s. Talfuka Maru.

¹⁷ Formerly French st. s. Rekmuhl.

¹⁸ Formerly st. s. City St. Joseph.

¹⁹ Formerly Dutch st. s. Ecuador.

²⁰ Formerly (a) st. p. Bristol, (b) barge Bristol.

MERCHANT STEAM VESSELS OF THE UNITED STATES—Continued.

Official No.	Signal letters.	Rtg.	Name of vessel.	Gross tonnage.	Net tonnage.	Length.	Breadth.	Depth.	Service.	Crew.	Indicated horsepower.	When built.	Where built.	Home port (where permanent document issues).
						<i>Feet.</i>	<i>Feet.</i>	<i>Feet.</i>						
218027	LRCF	St. s.	EDGAR BOWLING	5,505	3,439	410.5	54.3	27.2	Frt.	41	2,600	1010	Los Angeles, Calif.	New York, N. Y.
218823		St. p.	EDGAR THOMSON	364	290	147.5	33.4	5.2	Tow.	16	750	1010	Ambridge, Pa.	Pittsburgh, Pa.
126596		St. s.	Edgar D. Williams	213	144	123.4	24.0	8.0	Fsh.	17	350	1889	Wilmington, Del.	Wilmington, N. C.
201104	KTFP	St. s.	EDGAR F. CONEY	153	104	102.0	20.8	10.6	Tow.	12	530	1904	Camden, N. J.	Tampa, Fla.
214040	LFVN	St. s.	EDGAR F. LUCKENBACH	8,014	5,138	425.0	57.3	29.4	Frt.	33	3,500	1916	Newport News, Va.	New York, N. Y.
136640		St. s.	Edgcombe	59	30	94.0	10.9	5.7	Pas.	8	1807	Tottenville, N. Y.	Elizabeth City, N. C.
217433	LPKG	St. s.	EDGEFIELD	6,990	5,511	409.6	54.2	27.1	Frt.	60	3,000	1918	Seattle, Wash.	Seattle, Wash.
217806	LQMW	St. s.	EDGEHILL	6,868	5,264	409.6	54.2	27.1	Frt.	45	2,600	1919	do.	Do.
217892	LQSQ	St. s.	EDGEMONT	6,865	5,259	409.6	54.2	27.1	Frt.	39	3,500	1919	do.	Do.
218017	LRBP	St. s.	EDGEWOOD	7,033	5,383	409.6	54.2	27.1	Frt.	39	3,500	1919	do.	Do.
130971		St. s.	EDGEWATER	709	482	149.0	39.0	15.5	Fer.	6	3,850	1902	Wilmington, Del.	New York, N. Y.
201371		St. p.	Edison	137	93	85.0	20.5	4.1	Frt.	5	100	1904	Edison Wash.	Pt. Townsend, Wash.
117159	KRSJ	St. s.	Edith	106	62	111.1	16.0	10.2	Pas.	8	250	1902	Boston, Mass.	New York, N. Y.
213472	LFMD	St. s.	EDITH	3,382	2,121	327.2	46.2	22.9	Frt.	34	1,500	1915	Sparrows Point, Md.	Do.
136452		St. s.	Edith Beard	34	17	57.4	16.6	6.5	Tow.	4	75	1894	Brooklyn, N. Y.	Do.
76229		St. s.	Edith M. Moars	41	20	64.5	16.0	7.3	Tow.	5	250	1881	Athens, N. Y.	Do.
136594		St. s.	Edith Goddard Winship	36	24	63.3	10.0	6.1	Tow.	4	124	1897	Baltimore, Md.	Baltimore, Md.
218887	LSTG	St. s.	EDITOR	0,323	4,725	402.0	54.8	32.1	Frt.	43	2,800	1919	Seattle, Wash.	Seattle, Wash.
136606		St. s.	Edmond Parkus	34	19	60.0	10.2	5.2	Tow.	5	1898	New Horn, N. C.	Norfolk, Va.
150377		St. p.	Edmond J. Moran	89	44	82.7	19.0	9.2	Tow.	3	150	1886	Camden, N. J.	New York, N. Y.
155369		St. s.	Ed Moore	69	51	99.0	10.2	3.7	Tow.	9	212	1899	Cincinnati, Ohio.	New Orleans, La.
218117	LRTD	St. s.	EDMORE	0,999	5,442	409.0	54.2	27.1	Frt.	41	2,500	1919	Seattle, Wash.	Seattle, Wash.
214070		St. s.	Edmund Browne	86	44	70.0	10.8	5.8	Tow.	4	250	1916	Lynchburg, Tex.	Houston, Tex.
76332		St. s.	Edna	53	26	74.6	17.0	7.0	Tow.	5	350	1882	Philadelphia, Pa.	New York, N. Y.
136555		St. s.	Edna	39	20	58.0	12.0	0.0	Fsh.	4	90	1883	Seattle, Wash.	Seattle, Wash.
136335		St. s.	Edna	23	11	49.8	14.0	5.8	Tow.	3	75	1802	Philadelphia, Pa.	Philadelphia, Pa.
137029		St. s.	Edna	28	19	55.0	14.0	5.8	Tow.	3	150	1902	Mobile, Ala.	Mobile, Ala.
212486		St. p.	Edna	22	22	61.7	19.0	3.0	Pas.	1	75	1914	Jeffersonville, Ind.	St. Louis, Mo.
213743	LFQQ	St. s.	EDNA	1,815	1,090	287.0	37.4	19.8	Frt.	29	900	1903	Bergen, Norway	San Francisco, Calif.
210707	LCQV	St. s.	EDNA CHRISTENSON	2,244	1,321	283.3	44.0	22.5	Frt.	30	1,700	1912	Wilmington, Del.	Do.
203803		St. p.	Edna Russell	46	28	77.0	15.0	4.0	Tow.	6	80	1907	Rumsey, Ky.	Evansville, Ind.
136515		St. s.	Edna G.	154	67	92.5	23.0	7.5	Tow.	10	700	1896	Cleveland, Ohio.	Duluth, Minn.
8836		St. s.	Edna B. King	29	14	58.0	15.5	0.4	Tow.	4	65	1872	Philadelphia, Pa.	Albany, N. Y.
136863		St. s.	Edna V. Crew	101	109	98.0	25.0	11.0	Tow.	7	600	1901	Noank, Conn.	Norfolk, Va.
80737		St. s.	Edward Begley	39	19	65.0	17.0	7.0	Tow.	4	150	1879	Newburgh, N. Y.	Newark, N. J.
209957		St. s.	Edward C.	41	28	62.0	17.6	6.8	Fsh.	2	120	1912	Erle, Pa.	Cleveland, Ohio.
222037		St. s.	Edward F.	54	35	60.9	10.2	8.4	Tow.	4	90	1922	Buffalo, N. Y.	Buffalo, N. Y.
136214		St. s.	Edward Allen	57	28	68.5	18.0	10.3	Tow.	6	500	1801	do.	Duluth, Minn.
213162		St. s.	Edward K.	44	30	65.0	18.0	6.8	Fsh.	6	180	1915	do.	Sandusky, Ohio.
214560	LGMP	St. s.	EDWARD LUCKENBACH	7,916	5,087	436.6	57.2	28.0	Frt.	43	4,000	1916	Quincy, Mass.	New York, N. Y.
212760	LJVT	St. s.	EDWARD PEIRCE	4,387	3,228	354.2	49.0	27.4	Frt.	40	1,700	1914	Newport News, Va.	Boston, Mass.
206610		St. s.	Edward A. James	37	17	58.8	17.0	5.2	Pas.	8	50	1893	Chicago, Ill.	Chicago, Ill.
203927		St. s.	EDWARD A. UHRIG	0,611	5,049	540.0	56.0	31.0	Frt.	32	1,720	1907	Superior, Wis.	Cleveland, Ohio.
206723		St. s.	Edw. E. Barrett	139	94	85.0	23.0	18.1	Tow.	6	400	1919	Brooklyn, N. Y.	New York, N. Y.
75591		St. s.	Edward E. Gillen	45	30	67.4	16.4	8.6	Tow.	4	150	1872	Buffalo, N. Y.	Milwaukee, Wis.
81733		St. s.	EDWARD E. LOOMIS	4,163	3,311	381.7	50.5	28.0	Frt.	22	2,100	1901	do.	Buffalo, N. Y.
137037		St. s.	Edward J. Herwind	103	131	104.4	22.0	12.5	Pas.	7	950	1902	Port Richmond, N. Y.	New York, N. Y.
208272		St. s.	Edward J. McKeever, Jr.	223	104	123.0	22.2	10.0	Fsh.	25	275	1910	Noank, Conn.	New London, Conn.
212683	LDTM	St. s.	EDWARD L. DOHENY	5,871	4,326	416.0	54.0	32.7	Tnk.	35	3,000	1913	Walker-on-Tyne, Eng.	Los Angeles, Calif.
214951	LQWP	St. s.	EDWARD L. DOHENY JUNIOR	7,187	4,363	467.0	61.0	32.0	Tnk.	42	3,200	1917	Caruden, N. J.	Do.
100168		St. s.	Edward N. Wigton	81	55	76.0	18.2	9.5	Tow.	5	100	1875	Philadelphia, Pa.	New York, N. Y.
161057		St. s.	Edward P. Meseck	84	57	77.0	20.0	9.2	Tow.	4	300	1896	Tottenville, N. Y.	Do.
202870		St. s.	EDWARD N. SAUNDERS JR.	0,657	5,140	525.0	55.0	31.0	Frt.	32	1,760	1906	Superior, Wis.	Cleveland, Ohio.
203985		St. s.	Edward P. Avery	51	37	51.0	19.3	7.7	Tow.	6	75	1907	Tottenville, N. Y.	New Haven, Conn.
136991		St. s.	Edward P. Itcor	363	232	123.0	30.0	9.9	Frt.	3	450	1902	Marina City, Mich.	Sandusky, Ohio.
208572		St. s.	Edward S. Atwood	111	75	82.3	21.7	10.2	Tow.	6	250	1911	Tottenville, N. Y.	New York, N. Y.
25320		St. s.	Edward T. Dalzell	96	65	75.0	20.3	10.1	Tow.	6	175	1900	Brooklyn, N. Y.	Do.
211630		St. s.	EDWARD T. JEFFERY	1,573	1,025	218.0	42.0	16.0	Fer.	20	2,500	1913	Oakland, Cal.	San Francisco, Cal.
107523		St. s.	Edw. U. Demmer	4,651	3,517	423.9	61.9	28.0	Frt.	27	1,150	1899	Wyandotte, Mich.	Cleveland, Ohio.
203445		St. s.	EDWARD Y. TOWNSEND	7,438	5,073	580.0	63.0	32.0	Frt.	25	1,878	1900	Superior, Wis.	Do.

1 Formerly st. s. West Cavanal.

2 Formerly st. s. Compton.

3 Formerly (a) ga. s. Satilla.

4 Formerly (b) U. S. s. Satilla.

5 Formerly (c) st. y. Satilla.

6 Formerly st. s. James A. Garfield.

7 Formerly (b) T. J. Scott.

8 Formerly st. s. Peerless.

9 Formerly (a) Ohio.

10 Formerly (b) W. H. Muller.

11 Formerly (c) Helper.

12 Formerly st. s. James D. Nicol.

13 Formerly (a) Norwegian st. s. Jason.

14 Formerly (b) Mexican st. s. Mazatlan.

15 Formerly (c) John A. Hooper.

16 Formerly (d) Santa Alleja.

17 Formerly st. s. Walter J. Tico.

18 Formerly st. s. Flo Queon.

19 Formerly st. s. Sheldon Parks.

20 Formerly st. s. William McAllister.

21 Formerly st. s. J. J. Hogermun.

22 Formerly st. s. Wilkesbarro.

23 Formerly British st. s. Edward L. Doheny.

24 Formerly (a) Indian.

25 Formerly (b) W. Froeland Dalzell.

26 Formerly st. s. Abraham Stearn.

27 Formerly (a) Now Rochelle.

28 Formerly st. s. Wm. F. Meseck.

29 Formerly st. s. Unity.

30 Formerly (a) Admiral.

31 Formerly (b) J. K. Dimmlek.

MERCHANT STEAM VESSELS OF THE UNITED STATES—Continued.

Official No.	Signal letters.	Rig.	Name of vessel.	Gross tonnage.	Net tonnage.	Length.	Breadth.	Depth.	Service.	Crew.	Indicated horsepower.	When built.	Where built.	Home port (where permanent document issues).
						Feet.	Feet.	Feet.						
201862		St. s.	Edwin Brandon	124	84	83.9	23.0	10.1	Tow.	7	550	1905	Tottenville, N. Y.	New York, N. Y.
116479		St. s.	Edwin Denby	70	20	85.0	18.0	9.0	Tug.	1	500	1895	Manitowoc, Wis.	Detroit, Mich.
135671		St. s.	Edwin Terry	90	45	84.5	19.4	10.2	Tow.	8	294	1883	Camden, N. J.	Albany, N. Y.
205349		St. s.	EDWIN E. SLICK	6,971	5,482	530.0	56.2	32.0	Frt.	27	1,800	1908	Ecorse, Mich.	Cleveland, Ohio.
133322		St. s.	Edwin H. Mead	248	124	122.4	26.0	12.0	Tow.	12	750	1892	Newburgh, N. Y.	Albany, N. Y.
203002		St. s.	Edwin L. Pillsbury	83	48	75.1	20.0	9.7	Tow.	5	250	1906	Boston, Mass.	Hoston, Mass.
136388		St. s.	EDWIN S. STUART	150	75	105.9	22.3	10.0	Frb.	17	400	1893	Brooklyn, N. Y.	Philadelphia, Pa.
218667	LSGO	St. s.	ERLBECK	6,318	4,726	491.7	54.8	33.1	Frt.	46	2,800	1919	Seattle, Wash.	Seattle, Wash.
135155		St. s.	Effe L.	50	34	63.4	17.7	9.4	Tow.	6	360	1875	Cleveland, Ohio.	Duluth, Minn.
219207	LTPN	St. s.	EFFINGHAM	6,421	4,674	492.6	54.8	32.1	Frt.	46	2,800	1919	Seattle, Wash.	Seattle, Wash.
204720		St. s.	EFFINGHAM B. MORRIS	6,971	5,482	530.0	56.2	32.0	Frt.	21	1,800	1907	Ecorse, Mich.	Cleveland, Ohio.
219235	LTQR	St. s.	EFFINGHAM	6,378	4,909	492.0	54.8	32.1	Frt.	45	2,800	1919	Seattle, Wash.	Seattle, Wash.
208099		St. s.	Egerlon	81	55	64.7	21.0	9.2	Tow.	5	150	1910	Tottenville, N. Y.	New York, N. Y.
220478	MBGQ	St. s.	Egerla	2,360	1,379	266.6	46.1	24.0	Frt.	27	1,400	1920	Portland, Ore.	Portland, Ore.
219278	LTVD	St. s.	EOLANTINE	6,325	3,972	492.0	54.8	32.1	Frt.	33	2,800	1919	Seattle, Wash.	Seattle, Wash.
219307	LTWK	St. s.	EOBEMONT	6,864	5,256	410.1	54.2	27.1	Frt.	46	2,860	1919	do.	do.
107301	LKVD	St. s.	EILEEN MORSE	178	68	101.0	23.0	12.2	Tow.	11	900	1897	Wilmington, Del.	New York, N. Y.
217898	LQSH	St. s.	EL ABETO	2,612	1,527	233.4	43.7	24.5	Frt.	28	1,250	1910	Ecorse, Mich.	Los Angeles, Calif.
136962	KRLC	St. s.	EL ALBA	4,614	2,897	391.7	48.3	15.8	Frt.	43	3,800	1901	Newport News, Va.	New York, N. Y.
215411	LHPR	St. s.	EL ALMIRANTE	5,216	4,055	364.0	51.2	23.8	Frt.	35	2,350	1917	do.	do.
136755		St. s.	EL AMIGO	150	82	96.0	22.0	12.0	Tow.	6	490	1899	do.	do.
8230		St. p.	El Capitan	982	669	191.0	33.6	14.5	Fer.	12	250	1868	San Francisco, Calif.	San Francisco, Calif.
137059		St. p.	EL CAPITAN	88	88	109.8	26.0	3.5	Fer.	8	200	1903	St. Louis, Mo.	New Orleans, La.
210869	LCBJ	St. s.	EL CAPITAN	1,881	1,132	238.7	41.0	20.8	Frt.	35	1,200	1913	Wilmington, Del.	New York, N. Y.
215687	LHTV	St. s.	EL CAPITAN	5,216	4,055	394.0	51.2	23.6	Frt.	39	2,350	1917	Newport News, Va.	do.
217605	LPWR	St. s.	EL CEDRO	2,512	1,527	253.4	43.7	24.5	Frt.	27	1,250	1919	Ecorse, Mich.	Los Angeles, Calif.
203846	KVTM	St. s.	EL CHICO	152	103	81.5	21.2	12.6	Tow.	9	550	1907	Wilmington, Del.	New York, N. Y.
215815	IJHC	St. s.	EL CICUTA	2,427	1,440	253.0	43.5	24.0	Frt.	35	1,400	1917	Ecorse, Mich.	Los Angeles, Calif.
136711	KPMH	St. s.	EL CIN	4,508	2,801	391.7	48.3	15.8	Frt.	54	4,200	1899	Newport News, Va.	New York, N. Y.
136910	KRDQ	St. s.	EL D'A	4,508	2,798	391.7	48.3	15.8	Frt.	54	3,800	1901	do.	do.
220829	MBWH	St. s.	EL ESTERO	4,219	2,557	334.6	47.1	23.1	Frt.	37	2,500	1920	Arlington, N. Y.	do.
220970	MCHQ	St. s.	EL ISLEO	4,219	2,557	334.6	47.1	23.1	Frt.	48	2,500	1920	do.	do.
221014	MCKB	St. s.	EL LAGO	4,219	2,557	334.0	47.1	23.1	Frt.	48	2,500	1920	do.	do.
136987		St. s.	EL LIJTO	200	107	101.9	25.1	10.3	Pas.	13	950	1902	New Orleans, La.	New Orleans, La.
136004	KOLW	St. s.	El Mar	3,531	2,539	331.8	42.6	22.6	Frt.	41	1,100	1839	Philadelphia, Pa.	New York, N. Y.
135897	KDMN	St. s.	El Monte	3,531	2,561	331.8	42.6	22.0	Frt.	39	2,000	1886	do.	do.
207947	LBQC	St. s.	EL MUNDO	6,008	3,747	405.6	53.1	27.4	Frt.	46	5,500	1910	Newport News, Va.	do.
136760	KPKC	St. s.	EL NORTE	4,604	2,925	391.9	48.3	15.8	Frt.	53	4,200	1899	do.	do.
208166	LBRM	St. s.	EL OCCIDENTE	6,008	3,747	405.6	53.1	27.4	Frt.	70	5,500	1910	do.	do.
208080	LBRC	St. s.	EL ORIENTE	6,008	3,747	405.6	53.1	27.4	Frt.	60	5,500	1910	do.	do.
135800	KCRG	St. s.	El Paso	3,531	2,561	331.8	42.6	22.6	Frt.	39	2,000	1884	Philadelphia, Pa.	do.
130385		St. y.	EL PRIMERO	102	73	111.5	17.8	8.6	Frt.	4	225	1893	San Francisco, Calif.	Tacoma, Wash.
211893		St. s.	EL REY	156	106	85.6	23.5	11.4	Frt.	6	250	1914	Elizabethport, N. J.	New York, N. Y.
136761	KPJW	St. s.	EL RIO	4,497	2,793	391.9	48.3	15.8	Frt.	44	4,200	1899	Newport News, Va.	do.
210036	LCPV	St. s.	EL SEGUNDO	3,663	2,228	321.7	46.2	27.5	Tnk.	31	1,800	1912	Camden, N. J.	San Francisco, Calif.
136951	KRHL	St. s.	EL SIGLO	4,508	2,800	391.7	48.3	15.8	Frt.	54	3,500	1901	Newport News, Va.	New York, N. Y.
207761	LBPX	St. s.	EL SOL	6,008	3,747	405.6	53.1	27.4	Frt.	64	5,500	1910	do.	do.
136747	KPGH	St. s.	EL SUD	4,572	2,903	390.9	48.3	15.6	Frt.	43	4,300	1899	do.	do.
136882	KQTV	St. s.	EL VALLE	4,605	2,896	391.7	48.3	15.8	Frt.	44	4,300	1901	do.	do.
136966		St. s.	EL VIVO	199	107	101.9	25.1	10.3	Pas.	13	950	1902	New Orleans, La.	New Orleans, La.
206587		St. s.	Eleanor	9	6	33.6	10.2	4.0	Fsh.	3	6	1904	Marquette, Wis.	Marquette, Mich.
220300		St. p.	Elathino	20	21	56.0	20.0	3.1	Fer.	4	45	1920	Hovor, Wash.	Seattle, Wash.
204727		St. s.	ELBA	4,671	3,365	420.0	62.0	24.0	Frt.	18	1,500	1907	Cleveland, Ohio.	Cleveland, Ohio.
202014		St. s.	ELBERT H. GARY	6,331	4,983	537.8	56.0	20.5	Frt.	25	1,800	1905	Chicago, Ill.	Duluth, Minn.
217994	LQWP	St. s.	ELDENA	6,900	5,321	499.6	64.2	27.1	Frt.	44	3,500	1919	Seattle, Wash.	Seattle, Wash.
216616	LMOB	St. s.	ELDORADO	2,180	1,280	245.0	42.0	24.1	Frt.	23	1,000	1918	Long Beach, Calif.	San Francisco, Calif.
218195	LRJT	St. s.	ELDRIDGE	7,001	5,482	492.0	64.2	27.1	Frt.	47	3,500	1918	Seattle, Wash.	Seattle, Wash.
130303		St. s.	Eleanor	22	9	55.8	10.0	6.8	Fsh.	3	85	1892	Salem, Mass.	Honolulu, Mass.
136182		St. s.	Eleanor	23	14	63.4	13.5	5.6	Pas.	9	40	1894	Soranton, Miss.	Mobilo, Ala.
200258		St. s.	ELEANOR	28	11	55.2	13.0	11.1	Tow.	4	40	1903	New Orleans, La.	New Orleans, La.
215681		St. s.	Eleanor W.	120	94	64.2	18.9	7.1	Frt.	4	75	1917	Tacoma, Wash.	Seattle, Wash.
202895		St. s.	Eleanor Bush	212	24	95.0	25.3	12.0	Tow.	7	800	1906	Nonak, Conn.	New York, N. Y.
205122		St. s.	Eleanor O'Riorden	38	219	62.5	17.0	6.6	Tow.	5	285	1908	Chelsea, Mass.	do.
136048		St. s.	Electro	81	55	60.0	17.3	5.0	Tow.	4	125	1901	Astoria, Ore.	Astoria, Ore.
136046	KQJH	St. s.	ELFRIDA	120	60	108.6	18.1	11.5	Tow.	9	150	1889	Wilmington, Del.	New York, N. Y.
136800	KPVR	St. y.	ELFRIDA	146	99	123.5	18.2	10.1	Yot.	12	400	1900	New York, N. Y.	do.
200287	KSQT	St. y.	ELGUDOR	103	70	105.1	16.2	8.5	Yot.	9	450	1903	City Island, N. Y.	do.
136782		St. s.	El H. Conino	117	80	85.7	21.0	10.4	Tow.	10	650	1900	Wilmington, Del.	Albany, N. Y.
215982	LJQN	St. s.	ELIMOR	4,280	2,618	339.3	49.1	26.5	Frt.	44	1,800	1918	Baltimore, Md.	Baltimore, Md.
220667	MBPN	St. s.	ELISHA WALKER	7,035	5,059	429.3	59.2	33.2	Tnk.	41	2,700	1920	Chester, Pa.	Los Angeles, Calif.

1 Formerly st. s. Sydney T. Smith.
 2 Formerly st. s. Daniel B. Meacham.
 3 Formerly st. s. Josiah G. Munro.

4 Formerly st. s. Anson M. Bangs.
 5 Formerly st. s. Cowan.
 6 Formerly st. s. Oliver J. Olson.

7 Formerly st. s. Couparle.
 8 Formerly st. s. (a) Fagerljord
 9 Formerly st. s. (b) Lako Duunmore.

MERCHANT STEAM VESSELS OF THE UNITED STATES—Continued.

Official No.	Signal letters.	Rlg.	Name of vessel.	Gross tonnage.	Net tonnage.	Length.	Breadth.	Depth.	Services.	Crew.	Indicated horsepower.	When built.	Where built.	Home port (where permanent document issues).
						Feet.	Feet.	Feet.						
216831		*St. p.	Ellisha Woods.....	98	41	104.0	17.4	3.4	Tow.	7	450	1901	Jeffersonville, Ind.....	Omaha, Nebr.
136550		*St. p.	Eliza.....	250	157	110.0	25.0	6.1	Pass.	11	1,100	1886do.....	Pittsburgh, Pa.
201801		St. s.	Eliza Blackwell.....	21	14	60.0	14.0	6.1	Tow.	6	150	1905	Portsmouth, Va.....	Providence, R. I.
136126		St. s.	Elizabeth.....	25	12	58.5	14.0	6.0	Tow.	2	60	1890	San Francisco, Calif.....	San Francisco, Calif.
200554	KSTQ	St. s.	Elizabeth.....	415	280	142.0	35.8	9.9	Pass.	6	350	1903do.....	Do.
201490		St. s.	ELIZABETH.....	1,197	814	191.4	44.0	15.8	Fer.	2	1,400	1904	Wilmington, Del.....	New York, N. Y.
218322	LTWV	St. s.	ELIZABETH.....	3,482	2,112	328.0	46.2	22.9	Frt.	44	2,400	1919do.....	Do.
212823		St. s.	Elizabeth F.....	23	15	57.9	12.5	5.0	Tow.	4	60	1914	Fairfield, Md.....	Baltimore, Md.
136838		St. s.	ELIZABETH HYDE.....	39	27	58.0	14.7	7.3	Tow.	9	225	1900	Ferryburg, Mich.....	New Orleans, La.
214415		*St. p.	Elizabeth Smith.....	128	89	124.5	22.5	3.4	Tow.	12	480	1916	Point Pleasant, W. Va.....	Pittsburgh, Pa.
205538		St. s.	Elizabeth Stewart.....	15	10	44.4	14.0	5.0	Tow.	4	75	1908	Newburgh, N. Y.....	New York, N. Y.
136272		St. s.	Elizabeth M. Froelich.....	144	97	116.0	19.2	9.6	Frt.	25	80	1892	Baltimore, Md.....	Reedville, Va.
213279		St. s.	ELIZABETH MONROE SMITH.....	336	228	129.6	29.0	7.9	Frt.	8	760	1915	Elizabeth Port, N. J.....	Philadelphia, Pa.
26654		St. s.	Elizabeth T. McGuirk.....	38	19	64.0	15.0	7.0	Tow.	5	100	1863	Philadelphia, Pa.....	New York, N. Y.
136884		*St. p.	Elk.....	21	14	60.0	17.5	2.6	Mso	4	1901	Franklin, Ia.....	Morgan City, La.
222969		St. s.	Elk.....	30	20	53.4	12.2	6.4	Pass.	3	80	1907	Bayonne, N. J.....	New York, N. Y.
218948	LSWR	St. s.	ELKHORN.....	6,321	4,723	402.6	54.8	32.1	Frt.	41	2,800	1919	Seattle, Wash.....	Seattle, Wash.
218812	LSPQ	St. s.	ELKRIDGE.....	6,318	4,725	401.7	54.8	32.1	Frt.	46	2,800	1919do.....	Do.
219018	LTDW	St. s.	ELKRON.....	6,318	4,674	402.8	54.8	32.1	Frt.	46	2,800	1919do.....	Do.
135987		*St. p.	ELLA.....	103	70	93.0	22.0	7.0	Frt.	7	63	1888	Wilmington, Del.....	New York, N. Y.
207047		*St. p.	Ella.....	42	42	74.0	17.3	3.5	Tow.	4	36	1909	Plaquemine, La.....	Morgan City, La.
210169		St. s.	ELLA.....	97	66	67.0	17.6	7.3	Pass.	5	75	1909	New York, N. Y.....	Wilmington, N. C.
135390		St. s.	Ella Andrews.....	64	32	73.2	17.2	7.2	Pass.	3	400	1879	Philadelphia, Pa.....	New Orleans, La.
135588		St. s.	Ella G.....	115	91	107.6	27.2	5.6	Frt.	5	139	1882	Port Clinton, Ohio.....	New York, N. Y.
213374		St. s.	Ella K.....	10	7	30.0	9.7	3.5	Fah.	2	18	1919	Saugatuok, Mich.....	Grand Haven, Mich.
214215		St. p.	Ella Matson.....	65	65	110.2	22.0	3.2	Tow.	6	300	1916	Knoxwood, Ala.....	Mobile, Ala.
136358		St. s.	Ellen.....	349	194	121.0	30.0	8.0	Frt.	8	190	1893	Milwaukee, Wis.....	Milwaukee, Wis.
204112		St. s.	Ellen D.....	32	21	64.9	13.2	4.3	Fer.	3	40	1907	Petoskey, Mich.....	Duluth, Minn.
211850		*St. p.	Ellen R.....	98	98	110.0	26.3	4.3	Tow.	5	125	1913	Paducah, Ky.....	Paducah, Ky.
200623		St. s.	Ellen S.....	57	37	69.7	21.3	8.0	Frt.	4	60	1904	New Bern, N. C.....	New Bern, N. C.
135696		St. s.	Ellen M. Ronan.....	73	36	79.4	19.7	6.8	Tow.	9	234	1883	Athens, N. Y.....	Albany, N. Y.
219715	LVTW	St. s.	ELLENOR.....	3,482	2,112	328.0	46.2	22.9	Frt.	24	1,000	1920	Wilmington, Del.....	Wilmington, Del.
86455		St. s.	Ellott.....	45	30	68.1	16.6	7.0	Tow.	4	150	1875	Newburgh, N. Y.....	New York, N. Y.
212865		St. s.	Ellis.....	25	17	60.0	14.8	5.5	Tow.	4	175	1914	Mobile, Ala.....	Houston, Tex.
214333		St. s.	Elma.....	61	41	66.0	19.0	7.5	Frt.	5	150	1916	New Baltimore, N. Y.....	Baltimore, Md.
201556	KTMR	St. s.	ELMER A. KEELER.....	236	160	111.4	23.9	12.9	Tow.	10	700	1904	Port Richmond, N. Y.....	New York, N. Y.
201684		St. s.	ELMIRA.....	1,460	675	187.5	43.4	10.5	Fer.	7	1,400	1905	Newport News, Va.....	Do.
218435	LRTS	St. s.	ELMSPORT.....	6,865	5,348	409.6	54.2	27.1	Frt.	38	2,500	1919	Seattle, Wash.....	Seattle, Wash.
210923		St. s.	Elolse.....	74	50	67.8	15.9	4.9	Pass.	4	65	1913	Washington, N. C.....	Washington, N. C.
136625	KNPR	St. y.	ELORNA.....	201	135	132.7	21.5	10.6	Yot.	18	800	1898	Elizabethport, N. J.....	New York, N. Y.
137078	KSMH	St. y.	Elsa II.....	99	77	100.3	18.9	9.6	Yot.	10	375	1903	Port Jefferson, N. Y.....	Pittsburgh, Pa.
136455		St. s.	Elsa M.....	28	19	47.0	12.0	5.7	Frt.	4	85	1893	Oshkosh, Wis.....	Milwaukee, Wis.
136368		St. s.	ELSIE.....	39	19	57.6	14.8	7.2	Pass.	4	178	1893	Baltimore, Md.....	Baltimore, Md.
136927		St. s.	Elsie Nell.....	41	28	62.2	16.0	8.0	Fah.	8	150	1901	Sturgeon Bay, Wis.....	Duluth, Minn.
209129		St. s.	Elsie Nell.....	27	19	52.8	15.4	6.0	Fah.	3	35	1911	Erle, Pa.....	Chicago, Ill.
37540		St. s.	Elva.....	257	174	113.0	22.1	11.2	Frt.	4	350	1892	Elkton, Md.....	New Haven, Conn.
86059		St. s.	Elva.....	85	60	90.5	18.5	9.0	Pass.	8	230	1889	Chicago, Ill.....	Marquette, Mich.
213059		St. s.	EMILANE.....	471	286	121.3	30.0	9.2	Tat.	35	250	1915	Bath, Me.....	New York, N. Y.
7225		*St. p.	Emeline.....	353	261	162.5	25.8	8.1	Pass.	12	450	1857	New York, N. Y.....	Do.
203148	KVLD	St. y.	EMERALD.....	193	134	140.4	21.0	13.3	Yct.	13	907	1906	Wilmington, Del.....	Oswego, N. Y.
211532		St. s.	EMERALD.....	12	8	58.1	10.0	3.8	Pass.	3	60	1887	San Francisco, Calif.....	San Francisco, Calif.
211588		St. s.	EMERGENCY.....	92	62	76.7	20.7	8.9	Tow.	5	308	1916	W. New Brighton, N. Y.....	New York, N. Y.
220807	MBVII	St. s.	EMERGENCY Aid.....	5,474	2,350	400.7	54.2	30.2	Frt.	45	3,000	1920	Harrison, Pa.....	Philadelphia, Pa.
136964		St. s.	Emilly B.....	13	9	50.0	11.3	4.4	Tow.	2	75	1902	Norfolk, Va.....	Wilmington, N. C.
8741		St. s.	Emilly.....	25	12	59.5	13.5	6.4	Pass.	4	100	1871	Philadelphia, Pa.....	Baltimore, Md.
203306		St. s.	Emilly.....	30	20	57.2	14.4	6.7	Mso.	3	300	1906	Boston, Mass.....	New York, N. Y.
136719		St. s.	Emilly Jung.....	32	0	65.7	14.1	6.0	Tow.	7	75	1893	Ascension, Ia.....	Pittsburgh, Pa.
202379		St. s.	Emilly L.....	12	8	44.6	11.5	4.0	Fah.	5	17	1893	Suamico, Wis.....	Milwaukee, Wis.
135682		St. s.	Emilly Mansfield.....	94	63	76.0	20.0	6.8	Oys.	4	145	1883	New Haven, Conn.....	New Haven, Conn.
211372		St. b.	Emilly Marie.....	40	27	66.5	16.0	8.0	Tow.	4	100	1880	Tottenville, N. Y.....	Philadelphia, Pa.
135431		St. s.	Emilia.....	99	76	84.0	23.5	5.9	Pass.	6	120	1890	Athens, N. Y.....	Portland, Mo.
136860		*St. p.	Emma.....	60	60	85.1	22.1	3.9	Mso.	12	120	1901	Evansville, Ind.....	Louisville, Ky.
205101		St. s.	Emma.....	9	7	53.0	11.2	2.4	Tow.	2	50	1908	Bohemia, Fla.....	Pensacola, Fla.
135925		St. p.	Emma Giles.....	519	444	178.0	30.5	7.5	Pass.	26	400	1837	Baltimore, Md.....	Baltimore, Md.
136130		St. s.	Emma K.....	32	16	59.0	16.5	6.8	Tow.	8	65	1890	Glen Cove, N. Y.....	Norfolk, Va.

1 Formerly U. S. Engineers *st. p. Vega.

2 Formerly st. s. Macomet.

3 Formerly st. s. Kerbaugh.

4 Formerly st. s. William Cramp.

5 Formerly st. s. Carston Offerman.

6 Formerly st. s. Hewitt Boice.

7 Formerly U. S. Q. M. C. Lieut. Alfred W. Drew.

8 Formerly st. s. Gheboygan.

9 Formerly st. s. Chase S. Osborn.

10 Formerly st. s. Mason City.

11 Formerly st. s. Wauwatosa.

12 Formerly st. s. Amy E. Koller.

13 Formerly st. s. Fonda.

14 Formerly st. y. Glad Tidings.

15 Formerly (st. p. Nantasket.

16 Formerly (st. p. U. S. Q. M. D. Nantasket.

17 Formerly st. y. Emrosa.

18 Formerly (st. p. Nanno.

19 Formerly (st. p. Altha.

20 Formerly U. B. Eng. General A. A. Humphreys.

† Composite.

MERCHANT STEAM VESSELS OF THE UNITED STATES—Continued.

Official No.	Signal letters.	Rtg.	Name of vessel.	Gross tonnage.	Net tonnage.	Length.	Breadth.	Depth.	Service.	Crew.	Indicated horsepower.	When built.	Where built.	Home port (where permanent document issues).
						Feet.	Feet.	Feet.						
216555		St. s.	Emma C. Brown	20	14	48.4	11.2	6.6	Msc.	2	110	1918	Brooklyn, N. Y.	New York, N. Y.
8902		St. s.	Emma J. Kennedy	57	28	78.0	18.2	7.9	Tow.	4	85	1873	Philadelphia, Pa.	Newark, N. J.
135624		St. s.	Emma Kate Ross	127	63	104.2	20.0	10.6	Tow.	11	360	1882	Camden, N. J.	New York, N. Y.
136133		St. s.	Emmeline	137	68	82.8	22.9	6.9	Pas.	14	126	1890	Ashabula, Ohio.	Brunswick, Ga.
136818		St. s.	Emogene	18	12	62.6	11.6	4.2	Tow.	3	105	1900	Monahan, Wash.	Pt. Townsend, Wash.
213118		St. s.	EMORY L. FORD	7,986	6,225	580.0	60.0	32.0	Frt.	5	2,000	1916	Loraln, Ohio.	Duluth, Minn.
136093		St. s.	Empire	41	20	67.2	16.0	6.9	Tow.	4	195	1889	Athens, N. Y.	Albany, N. Y.
206765	LBGN	St. s.	EMPIRE	283	198	110.0	25.0	13.7	Tow.	18	600	1909	Port Richmond, N. Y.	New Orleans, La.
221600	MDCT	St. s.	EMPIRE ARROW	8,046	4,960	468.3	62.7	32.0	Tnk.	49	2,600	1921	Camden, N. J.	New York, N. Y.
136623		St. s.	EMPIRE CITY	4,118	3,268	405.4	48.0	24.4	Frt.	25	1,685	1897	Cleveland, Ohio.	Duluth, Minn.
211963		St. s.	Empire State	396	389	138.5	40.7	8.6	Drg.	14	80	1912	Amsterdam, N. Y.	New York, N. Y.
136806	KQDI	St. y.	Empress	50	34	84.0	13.7	8.2	Yot.	4	175	1900	Bristol, R. I.	Do.
209361		St. s.	Emproso	67	45	66.5	16.4	4.3	Pas.	2	75	1911	Shelton, Wash.	Taconia, Wash.
206708	KWVH	St. y.	Ena	92	70	80.0	17.5	8.2	Yot.	5	75	1909	Bristol, K. I.	New Haven, Conn.
135972		St. p.	Enclinal	2,014	1,633	245.0	40.4	14.6	For.	25	1,000	1888	San Francisco, Calif.	San Francisco, Calif.
136531	KMPB	St. s.	ENDEAVOR	315	244	138.0	23.2	7.4	Pas.	15	560	1896	Philadelphia, Pa.	Wilmington, Del.
218935	LTCP	St. s.	ENDICOTT	6,319	4,720	402.6	54.8	32.1	Frt.	43	2,800	1919	Seattle, Wash.	Seattle, Wash.
107190		St. s.	Enterprise	76	52	72.2	18.0	9.2	Tow.	8	300	1895	Philadelphia, Pa.	New York, N. Y.
218785	LSNF	St. s.	Energy	177	30	95.5	24.7	12.2	Tow.	11	450	1919	Sturgeon Bay, Wis.	Do.
208351		St. s.	Engine 31	103	70	84.1	24.0	8.7	Frb.	6	375	1911	East Boston, Mass.	Boston, Mass.
208352		St. s.	Engine 44	178	121	97.9	27.0	10.3	Frb.	7	600	1895	do.	Do.
208353		St. s.	Engine 47	179	122	101.7	27.4	10.3	Frb.	7	600	1909	do.	Do.
121767		St. p.	Englewood	484	354	135.0	31.8	12.0	Fer.	6	420	1896	Wilmington, Del.	New York, N. Y.
216779	LMNT	St. s.	ENGLEWOOD	4,746	2,983	377.0	62.0	26.8	Frt.	85	2,500	1918	Shooters Island, N. Y.	Do.
220275	LWVB	St. s.	ENSLY CITY	6,167	3,801	395.5	55.0	31.4	Frt.	57	2,800	1920	Oklokaaw, Ala.	Do.
81442		St. s.	Enterprise	61	30	70.8	17.6	9.8	Tow.	5	250	1893	Philadelphia, Pa.	Philadelphia, Pa.
135761		St. s.	Enterprise	31	18	53.0	12.9	5.6	Tow.	4	184	1884	Port Townsend, Wash.	Seattle, Wash.
136688	KQRD	St. s.	Enterprise	2,806	1,679	818.8	37.4	26.6	Pas.	48	1,600	1882	Newcastle, England.	San Francisco, Calif.
136936		St. s.	Enterprise	163	104	79.5	26.2	11.0	Tow.	6	300	1901	Hayonne, N. J.	New York, N. Y.
200835		St. s.	Enterprise	38	14	61.2	14.5	6.6	Fsh.	8	90	1904	Fall River, Mass.	Gloucester, Mass.
221167		St. s.	Enterprise	11	7	41.8	11.0	5.6	Tow.	3	25	1908	Rangleay, Me.	Portland, Me.
209352	LCFV	St. s.	Eocene	2,217	1,156	250.0	43.0	23.0	Tnk.	27	1,300	1911	Cleveland, Ohio.	New York, N. Y.
218923	LSWB	St. s.	ERITACIO PESSOA	5,689	3,707	400.7	54.2	30.4	Frt.	45	3,000	1910	Harriman, Pa.	Philadelphia, Pa.
200679		St. s.	Eran Dantzer	27	18	81.3	14.7	5.5	Pas.	4	125	1904	Soranton, Miss.	Gulfport, Miss.
136360		St. s.	Erastus Day	69	34	70.1	19.5	10.1	Tow.	4	350	1893	Buffalo, N. Y.	Cleveland, Ohio.
204740		St. p.	ERASTUS WELLS	541	541	188.5	32.2	7.0	Pas.	28	540	1907	Grafton, Ill.	St. Louis, Mo.
136624		St. s.	ERICSSON	585	844	198.2	23.3	9.2	Pas.	26	600	1897	Philadelphia, Pa.	Philadelphia, Pa.
126418		St. s.	Erie	139	83	93.5	17.6	9.4	Cnl.	4	100	1887	Lockport, N. Y.	Buffalo, N. Y.
135978		St. s.	Erie	21	10	66.3	14.0	6.1	Fsh.	3	72	1888	Sandusky, Ohio.	Sandusky, Ohio.
137042		St. s.	Erie	21	16	67.0	14.0	5.4	Frt.	6	100	1902	Erie, Pa.	Erie, Pa.
203503		St. s.	ERIE	290	196	124.8	28.4	7.4	Msc.	8	75	1906	Buffalo, N. Y.	Do.
215332		St. p.	Erie	9	9	58.8	11.0	1.4	Tow.	1	20	1917	Empire, Ohio	Cincinnati, Ohio.
292		St. s.	Eria	67	33	75.0	18.3	7.6	Tow.	5	300	1861	Chester, Pa.	New York, N. Y.
213907		St. s.	Erma O.	20	25	46.0	12.0	5.0	Frt.	4	35	1916	Benton Harbor, Mich.	Grand Haven, Mich.
136427		St. s.	Erna	14	7	61.5	13.1	4.9	Tow.	3	60	1894	do.	Milwaukee, Wis.
215333	LHMR	St. s.	Ernest H. Meyer	1,057	555	213.0	40.0	14.3	Frt.	26	850	1917	Astoria, Ore.	Portland, Ore.
220767		St. s.	Ernest Le Duc	9	6	45.2	11.0	4.2	Fsh.	3	40	1883	Erie, Pa.	Chicago, Ill.
210055	ITPK	St. s.	ESCAMBIA	5,444	3,206	400.7	64.2	30.1	Frt.	45	3,000	1919	Pensacola, Fla.	Pensacola, Fla.
217469	LPND	St. s.	Esopus	2,551	1,528	287.3	46.0	23.6	Frt.	31	1,400	1910	Kingston, N. Y.	New York, N. Y.
212606	LDRF	St. s.	ESPARTA	3,304	2,071	336.0	44.0	13.9	Frt.	48	2,760	1904	Belfast, Ireland.	Do.
136870	KQRN	St. s.	ESPERANZA	4,764	2,904	341.0	47.7	10.9	Pas.	75	5,000	1901	Philadelphia, Pa.	Do.
135855		St. s.	Essex	389	193	141.5	28.0	12.2	Pas.	14	450	1885	Baltimore, Md.	Wilmington, Del.
136138	KJLW	St. s.	Essex	3,018	2,155	295.0	40.0	15.4	Pas.	39	1,000	1890	Philadelphia, Pa.	Baltimore, Md.
211653		St. s.	Essex	266	181	94.0	36.1	12.9	Fer.	12	500	1913	Toledo, Ohio.	Detroit, Mich.
135429		St. s.	Estelle	164	109	123.0	18.3	10.6	Fsh.	10	1850	1880	East Deering, Mo.	Reedville, Va.
206795		St. s.	Eather	12	8	41.2	9.9	4.2	Tow.	2	30	1907	Ripley, Mich.	Marquette, Mich.
212276		St. p.	Eather	24	24	64.5	17.0	2.8	Pas.	3	20	1914	Shoal Creek, Ark.	St. Louis, Mo.
209171		St. s.	Eather B.	9	6	34.4	11.3	3.6	Fsh.	2	10	1911	Bols Bianco Island, Mich.	Grand Haven, Mich.
205432		St. s.	Eather Phillips	46	31	60.3	16.9	8.0	Tow.	7	197	1908	Solomons, Md.	Baltimore, Md.
217134	LNMO	St. s.	ESTHER WEEMS	3,049	1,850	299.6	45.0	22.6	Frt.	43	1,700	1918	Wilmington, Del.	Do.
136628		St. s.	ESTHER K. NICHOLS	37	19	60.4	16.0	7.2	Tow.	4	100	1897	Bordentown, N. J.	New York, N. Y.
220924	MCFB	St. s.	ESTRADA PALMA	2,039	1,340	336.7	67.0	18.5	Frt.	41	2,700	1920	Philadelphia, Pa.	Do.
210742	LWVM	St. s.	ETHAN ALLEN	7,701	4,885	439.6	60.2	33.7	Frt.	61	3,200	1920	Gloucester City, N. J.	Philadelphia, Pa.
130413		St. s.	Ethel	25	12	65.5	13.2	5.9	Tow.	4	1893	1893	Soranton, Miss.	Mobile, Ala.
130493		St. s.	Ethel	38	13	66.6	16.0	6.3	Cod.	4	70	1895	Noank, Conn.	Gloucester, Mass.
137005		St. s.	Ethel	286	181	145.0	28.0	8.0	Frt.	4	200	1902	Wilmington, Del.	Philadelphia, Pa.
211763		St. s.	Ethel	25	10	49.2	13.0	4.0	Tow.	4	35	1901	Savannah, Ga.	Savannah, Ga.
145029		St. s.	Ethel	50	25	66.0	17.7	8.0	Frt.	5	100	1892	Perth Amboy, N. J.	New York, N. Y.
135763		St. s.	Ethel J.	21	10	69.4	13.7	6.6	Fsh.	2	1884	1884	Fairport, Ohio.	Duluth, Minn.

1 Formerly st. y. Eugenia.
 2 Formerly st. s. Anfracta.
 3 Formerly st. p. City of Englewood
 4 Formerly st. s. William J. Sawell.
 5 Formerly German st. s. (a) Ehrenfels.
 (b) St. Georg.

6 Formerly st. s. (a) C. D. Rousseau.
 (b) Ella G. O'Day.
 (c) Ellen A. O'Day.
 (d) American Eagle.
 7 Formerly st. s. (a) N. Y. Court. Ltg. Co. No. 1.
 (c) New York Central No. 1.

8 Formerly st. s. Fred B. Hall.
 9 Formerly British st. s. Esparta.
 10 Formerly st. s. Tipton.
 11 Formerly st. s. Evening Star.
 12 Formerly st. s. Three Brothers.

MERCHANT STEAM VESSELS OF THE UNITED STATES—Continued.

Official No.	Signal letters.	Rig.	Name of vessel.	Gross tonnage.	Net tonnage.	Length.	Breadth.	Depth.	Service.	Crew.	Indicated horsepower.	When built.	Where built.	Home port (where permanent document issues).
						<i>Fect.</i>	<i>Fect.</i>	<i>Fect.</i>						
213655		St. s.	ETHEL S.	19	13	51.7	13.2	4.7	Fah.	5	60	1915	Buffalo, N. Y.	Sandusky, Ohio.
106578		St. s.	Etta May	99	49	75.5	16.5	4.7	Frt.	6	1888	1888	Port Jefferson, N. Y.	Bridgeport, Conn.
2572		St. s.	Etha McElroy	118	80	95.0	21.6	8.6	Tow.	6	1867	1867	Philadelphia, Pa.	New York, N. Y.
136743		St. s.	EUGENE GRASSELLI	157	106	92.0	26.0	8.2	Frt.	6	250	1899	Camden, N. J.	Do.
136489	KMDV	St. s.	EUGENE HUGHES	111	55	84.5	19.0	9.6	Tow.	11	350	1895	Philadelphia, Pa.	Do.
218970	LTBR	St. s.	Eugene F. Moran	176	29	95.5	24.7	12.2	Tow.	12	450	1919	Green Bay, Wis.	Do.
206147		St. s.	EUGENE J. HUFFINGTON	7,528	5,839	580.0	58.0	32.0	Frt.	25	1,890	1909	Lorain, Ohio.	Duluth, Minn.
214747		St. s.	EUGENE W. PARONY	7,724	6,020	580.0	60.0	32.0	Frt.	30	2,000	1917	do.	Do.
220907	MCFD	St. s.	EUGENE V. R. THAYER	7,137	5,111	430.2	59.2	32.8	Tnk.	39	2,800	1920	Wilmington, Del.	New York, N. Y.
210864		St. p.	Eugene Dana Smith	99	99	121.6	26.4	4.0	Tow.	10	260	1913	Dana, W. Va.	Cincinnati, Ohio.
115110		St. s.	Eugenia	15	7	43.0	12.0	5.0	Tow.	2	56	1865	Buffalo, N. Y.	Albany, N. Y.
200588	KSVG	St. y.	Eugenia	94	64	97.2	18.0	8.3	Yet.	8	250	1904	Bristol, R. I.	New York, N. Y.
221168		St. s.	Eugenia	21	14	40.5	13.1	6.5	Frt.	5	75	1921	Alexandria, Va.	Alexandria, Va.
202938		St. p.	Eugenia Tully	138	138	140.0	32.0	4.2	Pas.	16	280	1906	Dubuque, Iowa.	Momphis, Tenn.
213861	LFRB	St. s.	EURANA	5,688	3,516	399.7	56.2	30.5	Frt.	39	4,500	1916	San Francisco, Calif.	New York, N. Y.
222750	MFBC	St. s.	EURANA	6,651	4,159	419.5	66.5	33.3	Tnk.	38	3,000	1923	Camden, N. J.	Philadelphia, Pa.
25279		St. p.	EURONA	2,420	1,500	277.0	42.7	15.7	Fer.	15	1,500	1890	Tiburon, Calif.	San Francisco, Calif.
136692	KNPJ	St. s.	EUREKA	353	186	128.0	26.3	15.0	Tow.	24	850	1898	Philadelphia, Pa.	Fall River, Mass.
210334	LCMS	St. s.	Eureka	471	306	149.8	35.0	12.5	Frt.	8	725	1912	Bath, Me.	Boston, Mass.
213895		St. s.	Eureka	65	44	37.2	15.6	5.2	Tow.	4	410	1906	Washington, N. C.	Washington, N. C.
80939		St. s.	Eva May	48	33	58.7	17.4	8.2	Tow.	5	20	1882	Athens, N. Y.	New York, N. Y.
203351		St. p.	EVANSVILLE	144	144	120.2	30.0	5.2	Pas.	28	391	1906	Madison, Ind.	Evansville, Ind.
215745	LJFC	St. s.	EVANSVILLE	3,944	2,370	372.2	43.9	24.9	Frt.	35	3,500	1917	Ecstasy, Mich.	New York, N. Y.
136595		St. s.	Eveleth	42	28	56.5	15.0	7.2	Tow.	4	165	1897	Gloucester, Mass.	Gloucester, Mass.
136287	KLQJ	St. s.	EVELYN	60	29	78.3	13.4	6.3	Frt.	2	250	1892	City Island, N. Y.	Wilmington, N. O.
141213		St. s.	Evelyn	40	28	73.2	14.0	6.0	Pas.	2	160	1892	Nyack, N. Y.	New York, N. Y.
210004	LCKQ	St. s.	Evelyn	3,140	2,443	313.6	46.1	22.9	Pas.	60	1,200	1912	Newport News, Va.	Do.
161524		St. s.	Evelyn Jayne	57	28	73.0	18.0	8.0	Tow.	4	210	1884	Perth Amboy, N. J.	Do.
204579	KWIT	St. s.	EVERETT	5,065	3,097	373.2	52.7	29.8	Frt.	45	2,700	1907	Quincy, Mass.	Boston, Mass.
219943	LWKB	St. s.	Everett	1,751	1,014	236.7	46.5	19.6	Frt.	25	1,400	1920	St. Helens, Ore.	San Francisco, Calif.
107301		St. s.	EVERGLADES	291	151	103.3	23.0	7.6	Frt.	11	400	1897	Philadelphia, Pa.	New York, N. Y.
217615	LQCS	St. s.	EVERGLADES	2,362	1,407	263.4	42.4	22.2	Frt.	30	1,500	1919	Tampa, Fla.	Tampa, Fla.
219858	LWQJ	St. s.	EVERGREEN CITY	5,990	3,709	400.7	54.2	30.4	Frt.	45	3,000	1920	Harriman, Pa.	Philadelphia, Pa.
214270		St. s.	Everland	13	11	47.0	12.0	3.4	Tow.	2	35	1916	Pamlico, N. C.	Newborn, N. C.
135593		St. s.	Excelsior	92	64	104.3	18.0	6.1	Cnl.	8	95	1882	Lockport, Ill.	Chicago, Ill.
135626	JWNU	St. s.	Excelsior	3,542	1,876	340.0	42.5	23.5	Pas.	53	1,900	1882	Wilmington, Del.	New York, N. Y.
136816		St. s.	Excelsior	597	406	143.1	33.9	16.1	Elr.	7	300	1900	West Haven, Conn.	Do.
136507		St. p.	Exportor	578	578	156.5	35.0	6.1	Tow.	29	1,127	1895	Madison, Ind.	Louisville, Ky.
110750		St. p.	EXPRESS	1,592	1,521	225.2	61.0	14.0	Pas.	10	1,200	1883	Baltimore, Md.	New York, N. Y.
217393	LPQV	St. s.	Eyota	2,529	1,516	267.0	46.4	24.0	Frt.	49	1,400	1918	Tacoma, Wash.	Tacoma, Wash.
F.														
220510		St. s.	F. A. Churchman	74	50	75.8	17.6	7.8	Tow.	0	350	1920	Philadelphia, Pa.	Philadelphia, Pa.
201092	LJTF	St. s.	F. A. D. Dooty	227	135	104.3	26.2	10.9	Tow.	12	800	1904	Aberdeen, Wash.	Portland, Ore.
217121	LPJR	St. s.	F. A. WARNER	2,233	1,359	253.1	43.7	24.5	Frt.	27	1,250	1918	Ecstasy, Mich.	Marshallfield, Ore.
121181		St. p.	F. B. Jones	303	271	143.4	27.0	6.2	Tow.	8	350	1901	Portland, Ore.	Portland, Ore.
200560		St. s.	F. B. SQUIRE	5,159	3,951	512.0	60.2	24.0	Frt.	32	2,000	1903	Port Huron, Mich.	Cleveland, Ohio.
120683		St. p.	F. C. LaRode	728	332	200.0	65.0	14.0	Pas.	34	1,000	1879	Baltimore, Md.	Baltimore, Md.
202991		St. p.	F. D. Norwood	91	91	101.0	31.0	3.7	Tow.	5	240	1906	Herron, S. Dak.	Evansville, Ind.
111123		St. s.	F. D. UNDERWOOD	8,314	2,499	319.5	44.0	27.8	Frt.	21	1,500	1896	Buffalo, N. Y.	Buffalo, N. Y.
127359		St. s.	F. E. Harvay	355	288	133.3	31.0	7.6	Frt.	9	412	1899	Toledo, Ohio.	Detroit, Mich.
121693		St. p.	F. G. Burroughs	100	84	120.0	20.0	5.0	Frt.	16	160	1897	Conway, S. O.	Georgetown, S. O.
214043		St. s.	F. G. Reeve	87	49	101.7	22.5	6.4	Mso.	5	325	1916	Dockett, Wash.	Seattle, Wash.
200822	KTQJ	St. s.	F. H. Beckwith	195	118	130.7	22.0	9.3	Fsh.	23	480	1904	Pocomoke City, Md.	Wilmington, N. C.
122254		St. s.	F. H. Gillmor	15	10	41.0	11.9	4.4	Tow.	4	22	1914	Virginia, Minn.	Duluth, Minn.
120661		St. s.	F. H. Grove	26	13	49.4	15.0	6.4	Wat.	3	40	1880	Athens, N. Y.	New York, N. Y.
121004		St. s.	F. J. Haynes	27	18	50.0	14.2	7.5	Tow.	5	100	1895	Port Huron, Mich.	Detroit, Mich.
221635	MDGL	St. s.	F. J. HILLMAN	0,835	6,009	500.0	63.2	30.0	Tnk.	42	4,000	1921	Alameda, Calif.	San Francisco, Calif.
215968	LJBR	St. s.	F. J. LUCKENBACH	7,821	4,951	446.0	56.1	27.8	Frt.	41	4,000	1917	Quincy, Mass.	New York, N. Y.
202695		St. s.	F. J. Meyer, sr.	21	14	42.5	10.2	5.0	Fsh.	4	50	1905	Manitowoc, Wis.	New York, N. Y.
203051		St. s.	F. J. Purdy	28	15	50.5	16.0	6.6	Tow.	2	175	1906	Portland, Me.	New York, N. Y.
214073		St. s.	F. J. Tilton, Jr.	35	24	51.2	15.4	5.0	Frt.	4	80	1916	Erle, Pa.	Erle, Pa.
214071		St. p.	F. K. Gustin	718	409	176.1	35.4	5.9	Pas.	36	700	1898	Seattle, Wash.	St. Michael, Alaska.

1 Formerly st. s. Albert J. Hoyt.
 2 Formerly st. bgo. (a) Bruce.
 3 Formerly st. y. Peter Hagan.
 4 Formerly st. s. Salom.
 5 Formerly st. s. Saratoga.
 6 Formerly *st. p. North Star.
 7 Formerly st. p. Uklah.
 8 Formerly st. s. William Fuller.
 9 Formerly st. s. (a) S. N. A. 4.
 10 Formerly st. s. (b) Lake Tahoe.

11 Formerly (a) St. s. Evelyn.
 12 Formerly (b) U. S. Eug. Mary Lilly.
 13 Formerly st. y. Linta.
 14 Formerly st. s. (a) Vallant.
 15 Formerly st. s. (b) W. S. Holbrook.
 16 Formerly st. s. Samoset.
 17 Formerly st. p. (a) Brant.
 18 Formerly st. p. (b) Stapleton.
 19 Formerly st. s. (a) Daring.
 20 Formerly st. s. (b) Standard No. 2.
 21 Formerly st. s. (c) J. A. Talbot.

22 Formerly st. s. Cottonplant.
 23 Formerly *st. p. (a) W. D. Walden.
 24 Formerly st. p. (b) Scarab.
 25 Formerly st. s. Ramapo.
 26 Formerly st. s. (a) City of Rosford.
 27 Formerly st. s. (b) John Roberts.
 28 Formerly st. s. 265.
 29 Formerly st. s. P. H. Doyen.

MERCHANT STEAM VESSELS OF THE UNITED STATES—Continued.

Official No.	Signal letters.	Rig.	Name of vessel.	Gross tonnage.	Net tonnage.	Length.	Breadth.	Depth.	Service.	Crew.	Indicated horsepower.	When built.	Where built.	Home port (where permanent document issues).
19425		*St. p.	F. M. Wallace	628	628	Feet.	Feet.	Feet.	Tow.	35	1,280	1872	Pittsburgh, Pa.	New Orleans, La.
214419		St. s.	F. M. Wheeler	20	13	48.5	14.0	6.2	Fsh.	6	90	1916	Cheboygan, Mich.	Sandusky, Ohio.
214873	LGTO	St. s.	F. Q. Banzrow	9,003	5,616	600.0	63.2	27.0	Tnk.	47	3,300	1917	Newport News, Va.	New York, N. Y.
207283		St. s.	F. R. Hazard	5,454	4,153	444.0	56.2	31.0	Frt.	22	1,500	1910	Ecorse, Mich.	Cleveland, Ohio.
204464	KWHO	St. s.	F. S. Loop	794	445	193.0	39.0	13.6	Frt.	20	500	1907	Marshfield, Oreg.	San Francisco, Calif.
121074		St. s.	F. S. Willard	97	66	99.1	17.2	8.0	Fsh.	23	175	1898	South Portland, Me.	New York, N. Y.
9493	HGTK	St. s.	F. W. Brunc	296	36	60.6	17.5	7.9	Frt.	8	350	1860	Wilmington, Del.	Philadelphia, Pa.
106527		St. s.	F. Y. Robertson	65	44	65.8	18.2	9.1	Tow.	4	350	1888	Tottenville, N. Y.	New York, N. Y.
121069		St. s.	Fairfield	63	36	60.6	17.5	7.9	Tow.	5	200	1898	Tacoma, Wash.	Tacoma, Wash.
121141		St. s.	Fairfield	131	83	115.0	18.2	9.1	Fsh.	30	225	1900	Pocomoke City, Md.	Reedville, Va.
221143	MOPQ	St. s.	FAIRFIELD CITY	5,686	3,450	424.2	56.2	26.5	Frt.	57	3,500	1921	Chicago, Wash.	New York, N. Y.
120910		St. s.	Fairmount	24	12	54.0	15.0	6.1	Tow.	3	45	1892	Cambridge, Md.	Do.
111262	KPQJ	St. s.	Fair Oaks	1,275	777	199.0	38.6	20.8	Frt.	21	655	1900	Hogueland, Wash.	Do.
212730		St. s.	FAIRPORT	65	31	68.7	17.0	11.0	Tow.	4	400	1914	Cleveland, Ohio.	Duluth, Minn.
216271	LEQP	St. s.	Faith	3,427	2,071	320.0	44.5	27.7	Frt.	40	1,750	1918	Redwood City, Calif.	San Francisco, Calif.
120404		St. s.	Falcon	76	29	102.5	15.6	6.6	Pas.	9	200	1880	Wilmington, Del.	New Orleans, La.
120593		St. s.	Falcon	46	23	68.0	15.0	6.0	Tow.	4	75	1884	South Norwalk, Conn.	New York, N. Y.
120632		St. s.	Falcon	104	36	100.0	23.0	9.5	Tow.	7	200	1886	San Francisco, Calif.	San Francisco, Calif.
120687		St. s.	Falcon	82	60	90.2	16.7	6.8	Pas.	4	1887	1887	Buffalo, N. Y.	Port Huron, Mich.
121227		St. s.	Falcon	43	29	60.0	17.0	6.5	Pas.	5	185	1962	Tacoma, Wash.	Tacoma, Wash.
211538		St. s.	Falcon	50	34	69.1	18.1	6.9	Tow.	9	300	1913	Baltimore, Md.	Belfast, Mo.
106207		St. s.	Falmouth	37	18	61.0	15.4	6.7	Tow.	4	150	1884	Brooklyn, N. Y.	Nowark, N. J.
217081	LNJF	St. s.	Falmouth	2,551	1,528	267.3	46.0	23.6	Frt.	41	1,400	1918	South Portland, Me.	Portland, Me.
217494	LPQM	St. s.	Fame	415	197	112.0	31.0	14.4	Tow.	15	831	1918	South Somerset, Mass.	Port, Mass.
121180		St. s.	Famous	39	20	53.5	16.0	5.7	Tow.	4	85	1901	Laeonner, Wash.	Pt. Townsend, Wash.
120648		St. s.	Fannin	292	224	132.0	22.9	7.6	Frt.	14	250	1880	Wilmington, Del.	Porth Anboy, N. Y.
120337		St. s.	Fannie Woodall	167	140	112.0	21.5	7.0	Frt.	12	140	1878	do.	New York, N. J.
120729		St. s.	Fannie L. Baker	43	21	68.0	17.0	6.0	Tow.	9	105	1888	Detroit, Mich.	Do.
120249		St. s.	Fannie M. Gilbert	26	13	51.0	14.0	6.0	Tow.	4	100	1876	Georgetown, D. C.	Norfolk, Va.
217610	LQCH	St. s.	FARANY	3,255	2,002	324.0	46.2	25.0	Frt.	37	1,600	1918	Nowark, N. J.	Newark, N. J.
219247	LTRM	St. s.	FARGO	2,606	1,612	251.0	43.6	26.2	Frt.	33	1,600	1919	Duluth, Minn.	Duluth, Minn.
217568	LPTS	St. s.	FARNAM	3,283	2,000	324.0	46.2	25.0	Frt.	37	1,600	1918	Nowark, N. J.	Newark, N. J.
120772		St. s.	Fashon	49	20	64.2	16.3	7.3	Fsh.	7	75	1880	St. Joseph, Mich.	Duluth, Minn.
217801	LQMP	St. s.	Fassett	2,527	1,497	296.3	46.3	23.8	Frt.	45	1,400	1918	Tacoma, Wash.	Tacoma, Wash.
120967		St. s.	Favorita	399	271	120.0	30.0	8.2	Pas.	11	450	1894	Tonkias Covo, N. Y.	Wilmington, Del.
121067		St. s.	Favorita	40	27	63.7	16.2	7.2	Tow.	8	250	1898	Baltimore, Md.	Baltimore, Md.
203983		St. s.	FAVORITE	1,223	691	180.7	43.0	20.6	Tow.	5	1,200	1907	Buffalo, N. Y.	New York, N. Y.
217520		St. s.	FAVORITE	716	393	158.0	40.2	13.3	Wrk.	15	1,200	1919	Cleveland, Ohio.	Duluth, Minn.
121035		*St. p.	Fawn	40	40	65.0	18.5	3.3	Tow.	7	28	1896	Evansville, Ind.	Vicksburg, Miss.
121066		St. s.	Fay	25	16	55.0	19.8	3.4	Pld.	3	30	1898	Pittston, Mo.	Bath, Mo.
207345		St. s.	FAYETTE BROWN	6,377	4,860	604.0	54.0	30.0	Frt.	25	1,760	1910	Lorain, Ohio.	Cleveland, Ohio.
9883		St. s.	Fearless	16	0	58.0	11.0	4.0	Frt.	4	30	1871	Brooklyn, N. Y.	Georgetown, S. C.
120256		St. s.	Fearless	121	52	103.0	17.8	8.9	Frt.	23	200	1877	Fall River, Mass.	Baltimore, Md.
120913		St. s.	Fearless	31	10	62.5	14.8	6.8	Fsh.	2	80	1893	Mantowoc, Wis.	Chicago, Ill.
120945		St. s.	FEARLESS	656	471	160.0	35.0	15.0	For.	8	450	1893	Wilmington, Del.	Philadelphia, Pa.
121098	LHDR	St. s.	FEARLESS	167	85	99.0	22.7	12.0	Tow.	0	600	1899	San Francisco, Calif.	San Francisco, Calif.
121166		St. s.	Fearless	86	58	76.0	21.3	0.3	Tow.	7	400	1900	Tacoma, Wash.	Tacoma, Wash.
214690		St. s.	Fearless No. 2	64	52	61.8	15.8	7.0	Fsh.	6	125	1916	Mantowoc, Wis.	Milwaukee, Wis.
130908	KORI	St. s.	FEDERAL	2,881	2,159	303.2	42.2	23.2	Frt.	31	1,150	1901	Chicago, Ill.	Houston, Tex.
217147	LNMV	St. s.	FEDERAL	6,803	4,809	395.5	55.0	31.4	Frt.	00	2,300	1918	Keary, N. J.	Nowark, N. J.
218969	LTBQ	St. s.	Federal No. 1	176	29	95.5	24.7	12.2	Tow.	12	450	1919	Green Bay, Wis.	Do.
219147	LTMB	St. s.	Federal No. 2	170	29	95.5	24.7	12.2	Tow.	11	450	1919	do.	Do.
215944	LSWM	St. s.	FEDERAL BRIDGE	3,283	2,000	324.0	46.2	25.0	Frt.	37	1,600	1919	Nowark, N. J.	Do.
217120	LGRO	St. s.	FELIX TAUSSIG	5,856	3,662	395.0	55.1	31.0	Frt.	40	2,200	1917	Newport News, Va.	Boston, Mass.
110774	KJOO	St. s.	Fellowcraft	2,070	1,712	265.0	40.2	23.5	Frt.	16	800	1888	Buffalo, N. Y.	Wilmington, Del.
215733	LJDR	St. s.	FELTORE	7,117	4,408	440.1	67.2	34.0	Frt.	48	2,800	1917	Sparrows Point, Md.	New York, N. Y.
206343		St. p.	FERDINANDO GORGES	1,312	826	240.0	47.4	15.7	Fer.	7	2,000	1909	Bath, Me.	Portland, Me.
218351	LRQS	St. s.	Fernandina	2,551	1,528	207.3	46.0	23.6	Frt.	40	1,400	1910	Brunswick, Ga.	Jacksonville, Fla.
204736		St. s.	Fernwood	1,160	789	194.3	38.1	10.2	Fer.	15	2,000	1907	Oakland, Calif.	San Francisco, Calif.
120192		St. s.	Fidelity	162	103	93.0	22.5	0.0	Pas.	4	300	1873	Brooklyn, N. Y.	New York, N. Y.
207610		St. s.	Fidelity	28	10	57.0	14.7	3.8	Tow.	3	80	1910	Newport, Wash.	Pt. Townsend, Wash.
121238	KSBO	St. s.	FINLAND	12,222	7,447	660.0	60.2	21.2	Pas.	257	9,300	1902	Philadelphia, Pa.	New York, N. Y.
202037		St. s.	FIREFIGHTER	102	130	91.3	23.4	13.1	Frb.	10	460	1905	Wilmington, Del.	Washington, D. C.
120589		St. s.	Fire Fly	14	7	51.0	10.8	4.0	Frt.	3	60	1884	Boston, Mass.	Belfast, Mo.
216505	LMDH	St. s.	FIRMORE	7,117	4,431	440.1	57.2	31.0	Frt.	37	2,400	1918	Sparrows Point, Md.	New York, N. Y.
216997	LSHJ	St. s.	FIRTHCLIFFE	0,075	3,780	400.5	54.2	30.4	Frt.	53	2,000	1919	Nowburgh, N. Y.	Do.
222129	MDSF	St. s.	FISHER	316	175	130.2	21.0	13.1	Fsh.	18	650	1922	East Boothbay, Me.	Portland, Me.
120910		St. s.	Fish Hawk	13	0	55.3	13.2	2.1	Pas.	2	3	1893	Edonton, N. C.	Elizabeth City, N. C.
216942	LMWS	St. s.	Fish Hawk	352	149	139.4	24.4	13.1	Fsh.	26	650	1918	South Portland, Me.	Rockland, Me.

1 Formerly *st. p. Oakland.

2 Formerly st. s. Ontario.

3 Formerly st. s. Annie I.

4 Formerly st. s. Robert Dollar.

5 Formerly st. s. A. A. Demerest.

6 Formerly U. S. Navy st. s. Favorita (S. P. 1385).

7 Formerly st. s. Charles L. Hutchinson.

8 Formerly st. s. Northwestern.

9 Formerly st. s. Tomah.

10 Formerly st. s. Green Bay.

11 Formerly st. s. Robert Mills.

† Composite.

‡ Concrete.

MERCHANT STEAM VESSELS OF THE UNITED STATES—Continued.

Official No.	Signal letters.	Rig.	Name of vessel.	Gross tonnage.	Net tonnage.	Length.	Breadth.	Depth.	Service.	Crew.	Indicated horsepower.	When built.	Where built.	Home port (where permanent document issued).
						Feet.	Feet.	Feet.						
219792	LWCQ	St. s.	FISHKILL.....+	5,628	3,477	400.5	51.2	30.4	Frt.	53	3,000	1920	Newburgh, N. Y.	New York, N. Y.
203808	KVTC	St. s.	Flaurence Ward.....	266	152	105.9	24.4	14.2	Frt.	17	85	1907	Fairhaven, Calif.	Do.
214907	LQVH	St. s.	Flavel.....+	967	544	209.8	42.0	14.0	Frt.	18	650	1917	Eureka, Calif.	San Francisco, Calif.
81145		St. s.	Fleetwood.....	1,687	1,175	265.5	40.5	10.4	Frt.	17	1,360	1887	West Bay City, Mich.	Detroit, Mich.
121213		St. s.	Fleetwood.....	34	23	78.8	16.0	4.6	Tow.	2	150	1902	Aberdeen, Wash.	Seattle, Wash.
200156		St. s.	FLEMINGTON.....	220	149	98.0	24.5	13.8	Tow.	10	500	1903	Philadelphia, Pa.	New York, N. Y.
226018		*St. p.	Flint.....	76	76	96.0	21.0	4.6	Frt.	11	60	1920	Apalachicola, Fla.	Apalachicola, Fla.
120618		St. s.	Flora.....	185	94	141.0	30.5	4.0	Frt.	30	180	1885	Sacramento, Calif.	San Francisco, Calif.
121167		St. s.	Flora Brown.....	15	8	40.7	10.7	3.3	Tow.	2	40	1900	Southbend, Wash.	Seattle, Wash.
120519		St. s.	Florence.....	102	75	81.0	18.3	6.7	Oys.	6	60	1882	Setauket, N. Y.	Bridgeport, Conn.
120557		St. s.	Florence.....	36	18	56.0	15.0	7.0	Tow.	0	75	1883	Boston, Mass.	New York, N. Y.
120771		St. s.	Florence.....	29	14	57.6	10.5	4.0	Tow.	5	15	1874	New York, N. Y.	Pensacola, Fla.
120901		St. s.	Florence.....	110	67	84.0	27.0	7.5	Frt.	4	40	1892	Wilmington, Del.	New York, N. Y.
121033		St. s.	Florence.....	20	13	42.2	12.2	4.0	Frt.	3	30	1896	Washington, D. C.	Washington, D. C.
121107		St. s.	Florence.....	248	168	115.0	24.0	8.6	Frt.	5	190	1899	Wilmington, Del.	New York, N. Y.
121220		*St. p.	Florence.....	30	30	80.5	16.8	2.8	Tow.	10	182	1902	Harvey, La.	New Orleans, La.
205269		St. s.	Florence.....	43	29	62.0	15.7	6.7	Frt.	6	80	1908	Erle, Pa.	Erle, Pa.
220523		St. s.	Florence.....	41	22	67.7	16.2	6.0	Frt.	8	30	1902	Phoenix, N. Y.	Rochester, N. Y.
205125		St. s.	Florence D.....	23	10	60.0	11.0	5.0	Tow.	1	50	1908	Peekin, Ill.	St. Louis, Mo.
121281		St. s.	Florence K.....	143	97	93.0	20.0	6.5	Pas.	8	225	1903	Tacoma, Wash.	Tacoma, Wash.
210587	LCPJ	St. s.	FLORENCE LUCKEN- BACH.....⊙	4,953	3,197	401.8	52.2	27.3	Frt.	27	2,750	1910	Glasgow, Scotland	New York, N. Y.
210812	LCRM	St. s.	FLORENCE OLSON.....⊙	1,437	891	216.5	40.2	14.1	Frt.	24	900	1912	Long Beach, Calif.	San Francisco, Calif.
121085		*St. p.	Florence S.....	100	50	75.0	16.0	3.6	Frt.	1	60	1898	St. Michael, Alaska	Eagle, Alaska.
203510		St. s.	Florence W.....	35	24	55.7	10.3	6.5	Frt.	3	75	1906	New Baltimore, N. Y.	Albany, N. Y.
121129		St. y.	Floretto.....	53	36	87.0	13.8	7.6	Yct.	6	100	1900	Bristol, R. I.	New Orleans, La.
120926	KLPD	St. s.	FLORIDA.....+	1,489	890	230.0	35.5	18.5	Tnk.	22	1,200	1887	Port Glasgow, Scotland	New York, N. Y.
121032		*St. p.	Florida.....	818	667	156.0	36.6	13.3	For.	6	500	1896	Charter, Pa.	Do.
121134		St. s.	Florida.....	57	39	86.0	18.2	8.5	Pvt.	12	125	1900	Scranton, Miss.	Port Arthur, Tex.
120150	KCBQ	*St. p.	Florida.....⊙	807	664	203.0	32.4	10.5	Pas.	43	950	1893	Wyandotte, Mich.	Duluth, Minn.
204629	KWJF	St. s.	FLORIDA.....	2,185	1,450	298.0	45.0	18.1	Pas.	54	2,600	1907	Sparrows Point, Md.	Baltimore, Md.
121313	LFRG	St. s.	FLORIDIAN.....⊙	6,719	4,167	415.0	53.7	28.1	Frt.	30	4,000	1915do.....	New York, N. Y.
120854		St. s.	Florinc.....	60	25	99.8	25.3	5.6	Frt.	14	201	1891	New Orleans, La.	New Orleans, La.
121094		St. s.	Flosto.....	96	45	72.2	18.6	7.5	Tow.	0	175	1898	Tacoma, Wash.	Wrangell, Alaska.
220130		St. s.	Flower City.....	27	10	50.0	15.5	4.9	Tow.	3	25	1919	Buffalo, N. Y.	Buffalo, N. Y.
121856	LSCW	St. s.	FLUOR SPAR.....+⊙	5,562	3,434	390.0	54.0	27.0	Frt.	42	3,000	1919	Hog Island, Pa.	Philadelphia, Pa.
120282		*St. p.	Flushing.....	521	363	193.0	32.6	9.5	Fer.	6	250	1877	Wilmington, Del.	New York, N. Y.
205904		St. s.	Flushing.....	49	24	59.4	17.6	7.0	Tow.	6	84	1892	Tottenville, N. Y.	Do.
207916	LHOY	St. s.	FOAM.....	214	111	111.3	22.5	11.0	Tow.	12	500	1910	Quincy, Mass.	Do.
121870	LKSN	St. s.	FOAM.....	603	366	135.0	22.8	13.4	Fsh.	24	500	1918	Mantolow, Wis.	Boston, Mass.
217157	LNPQ	St. s.	Folsom.....	2,551	1,528	267.3	46.0	23.6	Frt.	39	1,400	1918	Kearny, N. J.	Newark, N. J.
217016	LNFI	St. s.	Fonduco.....	2,510	1,530	267.1	46.2	23.9	Frt.	35	1,400	1918	Haymond, Wash.	Seattle, Wash.
300218		St. s.	FONTANA.....	3,887	2,935	362.8	50.2	29.0	Frt.	24	1,000	1904	Georce, Mich.	Cleveland, Ohio.
217915		St. s.	Ford No. 1.....	190	111	125.4	22.3	10.3	Tow.	8	600	1918	Milford, Del.	Detroit, Mich.
205777		St. s.	FORELIE.....	40	31	54.6	15.8	7.5	Fsh.	6	200	1908	Ferrysburg, Mich.	Seattle, Wash.
121082		St. s.	Forest P. Crosby.....	83	24	74.0	20.3	9.7	Tow.	6	300	1912	Seattle, Wash.	Do.
220354	MBCP	St. s.	FOREST KING.....⊙	2,426	1,724	267.0	46.2	24.0	Frt.	26	1,000	1920	Aberdeen, Wash.	Do.
120859		St. s.	Forest Queen.....	138	69	100.8	22.2	7.2	Frt.	8	180	1887	Athens, N. Y.	Perth Amboy, N. J.
207622		St. s.	Forester.....	39	24	58.3	16.0	5.6	Tow.	3	175	1910	Hoquiam, Wash.	Seattle, Wash.
121287		*St. p.	Forester.....	159	108	95.5	21.8	4.9	Frt.	5	200	1914	Mount Vernon, Wash.	Do.
121919	LMWH	St. s.	Forster.....+	2,552	1,530	267.5	46.0	24.0	Frt.	66	1,400	1918	Seattle, Wash.	Do.
203229		St. s.	Fort Ann.....	33	22	59.4	17.0	5.6	Tow.	3	75	1906	Athens, N. Y.	Albany, N. Y.
219759	LWBN	St. s.	FORT ARMSTRONG.....+⊙	3,545	2,174	321.0	46.2	25.0	Frt.	37	1,500	1920	Newark, N. J.	Newark, N. J.
207985	LBQP	St. s.	Fort Bragg.....⊙	912	498	168.0	40.0	14.3	Frt.	20	850	1910	Fairhaven, Calif.	San Francisco, Calif.
140459		St. s.	Fort Edward.....	49	33	75.0	18.4	5.6	Tow.	9	150	1881	Grand Haven, Mich.	Albany, N. Y.
217707	LQGM	St. s.	Fort George.....+⊙	2,551	1,528	267.3	46.0	23.0	Frt.	40	1,400	1919	Jacksonville, Fla.	Jacksonville, Fla.
218531	LSBM	St. s.	Fort Leavenworth.....+	2,532	1,515	266.5	46.0	24.1	Frt.	45	1,000	1918	North Bend, Ore.	Marshfield, Ore.
213650		St. s.	FORT LEE.....	1,080	726	177.4	39.7	16.0	Fer.	7	1,000	1915	Wilmington, Del.	New York, N. Y.
218720	LSJH	St. s.	Fort Logan.....+	2,534	1,510	266.5	46.0	24.1	Frt.	45	1,400	1918	North Bend, Ore.	Marshfield, Ore.
141741		St. s.	Fort Melgs.....	108	85	115.6	20.0	6.0	Pas.	4	150	1901	Oshkosh, Wis.	Toledo, Ohio.
200931		*St. p.	FORT ORANGE.....	4,307	2,800	411.1	50.8	12.8	Pas.	126	5,000	1903	Wilmington, Del.	New York, N. Y.
217390	LPGR	St. s.	Fort Riley.....+	2,539	1,511	266.5	46.1	23.9	Frt.	45	1,400	1918	Tacoma, Wash.	Tacoma, Wash.
217465	LPMV	St. s.	Fort Sill.....	2,594	1,623	267.5	46.4	23.9	Frt.	47	1,400	1919	Portland, Ore.	Portland, Ore.
217466	LPMV	St. s.	Fort Smith.....	2,594	1,623	267.5	46.4	23.9	Frt.	46	1,400	1919do.....	Do.
217467	LPMH	St. s.	Fort Snelling.....	2,537	1,510	266.9	46.1	24.0	Frt.	49	1,400	1919	Aberdeen, Wash.	Seattle, Wash.
217464	LPMT	St. s.	Fort Stevens.....	2,594	1,623	267.5	46.4	23.9	Frt.	34	1,400	1919	Portland, Ore.	Portland, Ore.
210771		*St. p.	Fort Sutter.....	1,139	801	217.2	42.6	9.3	Pas.	40	1,200	1912	San Francisco, Calif.	San Francisco, Calif.
217310	LPCS	St. s.	FORT WAYNE.....+⊙	6,231	3,921	409.6	54.4	27.4	Frt.	67	2,500	1918	Baltimore, Md.	Baltimore, Md.

1 Formerly st. s. William H. Gratwick.
 2 Formerly U. S. Q. M. D. st. s. Barranca.
 3 Formerly st. s. Commodore Perry.
 4 Formerly (a) British st. s. Damara.
 5 Formerly (b) st. s. Danara.
 6 Formerly st. s. Paratso.

7 Formerly st. y. Florence.
 8 Formerly British st. s. Honda.
 9 Formerly st. p. (a) City of Mackinac.
 10 Formerly st. p. (b) State of New York.
 11 Formerly st. s. (a) R. W. England.
 12 Formerly st. s. (b) Frank Seither.

13 Formerly st. s. D. Collora.
 14 Formerly st. s. Whitehall.
 15 Formerly st. s. (a) Lena Knobloch.
 16 Formerly st. s. (b) George LaWay.
 17 Formerly st. p. Le Fèvre.
 18 Formerly st. p. C. W. Morse.

MERCHANT STEAM VESSELS OF THE UNITED STATES—Continued.

Official No.	Signal letters.	Rig.	Name of vessel.	Gross tonnage.	Net tonnage.	Length.	Breadth.	Depth.	Service.	Crew.	Indicated horsepower.	When built.	Where built.	Home port (when permanent document issues).
						Feet.	Feet.	Feet.						
96407		St. s.	Fort Wood	198	144	97.0	21.6	7.5	Pas.	8	500	1898	Greenport, N. Y.	New York, N. Y.
217753	LQJS	St. s.	Fort Worth	2,559	1,530	267.3	46.0	23.6	Frt.	46	1,450	1919	Houston, Tex.	Houston, Tex.
217445	LPMB	St. s.	Fort Wright	2,526	1,509	267.3	46.3	23.6	Frt.	44	1,400	1918	Tacoma, Wash.	Tacoma, Wash.
217595	LPWC	St. s.	FOOT PYR BRIDGE	3,283	2,001	324.0	46.2	25.0	Frt.	37	1,500	1918	Newark, N. J.	Newark, N. J.
77546		St. s.	Fortuna	108	74	80.1	21.8	10.0	Tow.	7	250	1902	Tottenville, N. Y.	New York, N. Y.
107470	KPGJ	St. y.	FORTUNA	119	81	128.3	17.2	9.0	Yot.	8	750	1899	Morris Heights, N. J.	Oswego, N. Y.
202052		St. s.	Fortuna	59	30	70.5	18.6	7.9	Tow.	7	225	1905	Solomons, Md.	Philadelphia, Pa.
202854		St. s.	Fortuna	121	82	113.4	25.6	6.8	Pas.	3	600	1906	Seattle, Wash.	Seattle, Wash.
203101		St. s.	Fortuna	23	16	43.0	12.6	5.8	Fsh.	5	40	1911	Manitowoc, Wis.	Manitowoc, Wis.
120590		St. s.	Forward	18	9	44.0	11.8	5.7	Tow.	3	80	1884	Brooklyn, N. Y.	New York, N. Y.
136985		St. s.	Foss No. 15	44	30	60.0	17.0	6.5	Tow.	5	125	1902	Tacoma, Wash.	Tacoma, Wash.
218788	LSNJ	St. s.	FOURTH ALABAMA	3,283	2,001	324.0	46.2	25.0	Frt.	37	1,500	1919	Newark, N. J.	Newark, N. J.
204216		St. s.	Fram	17	11	43.0	11.4	3.9	Tow.	1	75	1906	Houquiam, Wash.	Pt. Townsend, Wash.
209226		St. s.	Fram	50	17	60.0	10.8	6.6	Fsh.	3	130	1910	Nacknack, Alaska.	Unalaska, Alaska.
120925		St. s.	FRANCES	80	40	80.5	17.0	8.4	Tow.	9	200	1893	Sparrows Point, Md.	Baltimore, Md.
202063		St. p.	FRANCES	668	542	174.0	38.0	8.3	Frt.	26	500	1905	San Francisco, Calif.	San Francisco, Calif.
205060		St. s.	FRANCES	38	31	55.0	22.0	4.0	Frt.	2	20	1910	do.	do.
211269		St. s.	FRANCES C.	11	7	40.4	12.5	4.2	Fsh.	5	75	1916	Saugatuck, Mich.	Grand Haven, Mich.
213749		St. s.	FRANCES N.	16	11	37.0	11.0	4.2	Fsh.	5	35	1915	Norfolk, Mich.	do.
86290		St. s.	FRANCES G. CONWELL	27	13	51.0	16.0	3.3	Frt.	7	100	1894	Elizabeth City, N. C.	Philadelphia, Pa.
141253		St. p.	FRANCES	56	50	84.0	24.2	3.0	Fer.	2	100	1892	Manchester, Ohio.	Cincinnati, Ohio.
120337		St. s.	FRANCES A. BIRD	14	7	40.0	12.8	6.2	Fer.	2	30	1893	Fuffalo, N. Y.	Buffalo, N. Y.
200337		St. s.	FRANCIS O. HERSEY	47	47	77.6	21.7	9.5	Tow.	6	325	1903	South Portland, Mo.	Boston, Mass.
233917		St. s.	FRANCIS E. HOUSE	7,769	5,943	585.0	60.2	27.5	Frt.	24	1,800	1907	Chicago, Ill.	Duluth, Minn.
221863	MDJL	St. s.	FRANCIS E. POWELL	7,086	4,325	431.0	58.2	33.4	Tnk.	48	2,750	1922	Baltimore, Md.	Philadelphia, Pa.
201802		St. s.	FRANCIS I. ROBBINS	4,222	3,056	380.0	50.0	28.0	Frt.	26	1,000	1905	Cleveland, Ohio.	Cleveland, Ohio.
81667		St. s.	FRANK	74	27	89.0	17.6	6.0	Pas.	2	250	1899	Madisonville, La.	New Orleans, La.
120552		St. s.	FRANK	26	17	57.5	14.8	6.4	Tow.	4	100	1883	Baltimore, Md.	Jacksonville, Fla.
120338		St. s.	FRANK	26	20	55.6	17.8	7.6	Tow.	4	155	1893	Rondout, N. Y.	Albany, N. Y.
203762		St. s.	FRANK BISOPO	16	11	37.8	10.7	4.2	Fsh.	4	15	1906	Manitowoc, Wis.	Manitowoc, Wis.
207284		St. s.	FRANK BILLINGS	5,494	4,153	444.0	56.2	31.0	Frt.	22	1,700	1910	Ecorse, Mich.	Cleveland, Ohio.
211652		St. s.	FRANK DEAN	253	203	105.1	28.1	11.1	Frt.	5	250	1913	Weshawken, N. J.	New York, N. Y.
121204		St. p.	FRANK FOWLER	67	67	103.8	21.0	4.0	Tow.	5	257	1901	Newport, Ky.	Pittsburgh, Pa.
121118		St. s.	FRANK RICHARD	38	27	59.7	16.3	6.5	Tow.	5	60	1899	New Baltimore, N. Y.	New York, N. Y.
121016		St. s.	FRANK ROCKEFELLER	2,759	2,013	366.5	45.0	28.0	Frt.	25	2,000	1890	Superior, Wis.	Duluth, Minn.
203473		St. s.	FRANK SELTHER	4,871	3,528	420.0	52.0	28.0	Frt.	27	1,000	1906	Lorain, Ohio.	Cleveland, Ohio.
121176		St. s.	FRANK S. JR.	23	16	59.4	13.5	5.0	Fsh.	3	40	1901	Buffalo, N. Y.	Buffalo, N. Y.
120339		St. s.	FRANK W.	93	46	74.8	18.6	11.5	Tow.	6	400	1891	do.	Cleveland, Ohio.
120709		St. s.	FRANK WOODS	384	316	120.0	25.6	10.0	Pas.	12	300	1888	Saugatuck, Mich.	Grand Haven, Mich.
218958	LTBF	St. s.	FRANK A. FURST	181	123	104.3	23.0	10.0	Tow.	14	650	1919	Baltimore, Md.	Baltimore, Md.
202770		St. s.	FRANK O. BALL	6,909	5,459	630.0	56.2	32.0	Frt.	25	1,700	1900	Ecorse, Mich.	Duluth, Minn.
205997		St. s.	FRANK O. OSBORN	681	345	155.0	37.0	10.5	Frt.	14	500	1912	Cleveland, Ohio.	Detroit, Mich.
200234		St. s.	FRANK D. PHELPS	95	49	90.5	20.0	8.1	Frt.	8	200	1903	Chautmont, N. Y.	Grand Haven, Mich.
215145	LHFT	St. s.	FRANK D. STOUT	1,113	653	190.0	40.0	15.4	Pas.	29	640	1917	St. Helens, Ore.	Marshfield, Ore.
121257		St. s.	FRANK E. BROWN	45	30	53.8	18.2	6.5	Oys.	3	25	1902	Stratford, Conn.	Now Haven, Conn.
120706		St. p.	FRANK E. KIRBY	532	374	195.5	30.1	10.2	Pas.	22	1,400	1890	Vyandotte, Mich.	Detroit, Mich.
201799		St. s.	FRANK E. TAPLIN	4,901	3,632	420.0	52.0	28.0	Frt.	28	1,300	1907	Lorain, Ohio.	Cleveland, Ohio.
221147	MCQH	St. s.	FRANK O. DRUM	7,048	4,295	435.0	64.2	33.5	Tnk.	38	3,100	1921	Alameda, Calif.	San Francisco, Calif.
121090	LDEH	St. s.	FRANK H. BUCK	6,077	3,850	405.0	55.5	31.7	Tnk.	40	2,600	1914	San Francisco, Calif.	do.
215204		St. s.	FRANK H. GOODYEAR	8,243	6,409	680.0	00.0	27.9	Frt.	32	1,900	1917	Ecorse, Mich.	Buffalo, N. Y.
109790		St. s.	FRANK T. DESNOYERS	91	47	81.0	21.1	0.8	Tow.	6	150	1890	Athens, N. Y.	New York, N. Y.
121219		St. s.	FRANK W. HAART	3,942	3,109	380.0	49.7	28.0	Frt.	28	1,450	1902	Lorain, Ohio.	Duluth, Minn.
200639		St. s.	FRANK AND HELEN Mc-Avoy	75	51	72.9	19.5	6.5	Fer.	5	250	1903	Brooklyn, N. Y.	New York, N. Y.
81492		St. s.	FRANKLIN	140	77	80.0	21.0	0.5	Fer.	2	200	1894	St. Clair, Mich.	Buffalo, N. Y.
221123	MCPD	St. s.	FRANKLIN	2,841	1,670	299.3	43.1	25.6	Frt.	32	1,500	1921	Mariners Harbor, N. Y.	Houston, Tex.
219440	LVGD	St. s.	FRANKLIN COUNTY	2,592	1,613	251.0	43.6	20.1	Frt.	31	1,200	1919	Lorain, Ohio.	New York, N. Y.
120010		St. s.	FRANKLIN EDSON	112	63	90.0	18.6	8.7	Pas.	5	300	1885	Brooklyn, N. Y.	do.
220965	MOBP	St. s.	FRANKLIN K. LANE	6,993	4,302	435.0	56.2	33.6	Tnk.	47	3,100	1920	Alameda, Calif.	Los Angeles, Calif.
215320	LJHR	St. s.	Fred Baxter	1,294	707	213.3	42.0	16.1	Frt.	25	860	1917	North Bend, Ore.	San Francisco, Calif.
121250		St. s.	Fred Driscoll	30	17	64.0	14.3	4.6	Fsh.	3	75	1902	Lorain, Ohio.	Buffalo, N. Y.
209879		St. p.	Fred Hall	88	88	121.0	28.0	3.2	Tow.	4	364	1912	Cincinnati, Ohio.	Cincinnati, Ohio.
202510		St. s.	FRED A. BRITTON	79	53	60.0	18.0	8.5	Pas.	6	210	1905	Wilmington, Del.	Chicago, Ill.
117153		St. s.	FRED B. DAZELL	135	92	92.0	22.4	11.0	Tow.	7	300	1902	Noank, Conn.	New York, N. Y.
25319		St. s.	FRED B. DAZELL, JR.	96	65	78.9	20.3	10.1	Tow.	6	275	1900	Brooklyn, N. Y.	do.
121152	KQJB	St. s.	FRED E. RICHARDS	357	174	121.4	26.5	14.7	Tow.	8	790	1900	Philadelphia, Pa.	do.

1 Formerly st. s. Holyoke.
 1 Formerly st. s. John R. Gilkinson.
 1 Formerly st. s. Gerard H. Keller.
 1 Formerly st. y. a Aria.
 b Wacandah.
 c Kasha.
 1 Formerly st. s. Edward G. Guinno.
 1 Formerly st. s. G. F. Derickson.
 1 Formerly st. p. Little Lake.

1 Formerly st. s. William B. Kerr.
 1 Formerly st. s. Ell.
 1 Formerly st. s. W. W. Carre.
 1 Formerly st. s. Champlain.
 1 Formerly a st. s. Frank Richard.
 b U. S. Q. M. D. Frank Richard.
 1 Formerly st. s. Frank Selther.
 1 Formerly st. s. Chas. W. Kotcher.

11 Formerly st. s. a Acme.
 b S. O. Co. No. 3.
 c Haber Bros.
 d S. W. Holbrook.
 11 Formerly st. s. Welcome.
 11 Formerly st. s. Allida.
 11 Formerly st. s. Samuel E. Bouker.
 11 Formerly st. s. b Dalzelline.
 11 Formerly st. r. Union.

MERCHANT STEAM VESSELS OF THE UNITED STATES—Continued.

Official No.	Signal letters.	Rig.	Name of vessel.	Gross tonnage.	Net tonnage.	Length.	Breadth.	Depth.	Service.	Crew.	Indicated horsepower.	When built.	Where built.	Home port (where permanent document issues).
120877		St. s.	Fred E. Scammell.....	32	16	Feet. 54.7	Feet. 15.7	Feet. 7.0	Tow.	4	95	1891	Brooklyn, N. Y.	Newark, N. J.
222641		St. s.	FRED G. HARTWELL.....	8,889	6,912	602.8	61.2	28.5	Frt.	35	2,400	1922	Lorain, Ohio.	Duluth, Minn.
120946		St. s.	Fred M. Lawrence.....	124	92	59.0	17.5	9.8	Cnl.	3	76	1893	Buffalo, N. Y.	Buffalo, N. Y.
212487		St. s.	FRED W. UPHAM.....	88	60	72.4	20.2	10.0	Tow.	9	400	1914	Ferrysburg, Mich.	Chicago, Ill.
215847	LJKP	St. s.	FRED W. WELLER.....	9,485	6,899	600.0	68.9	28.0	Tnk.	48	3,000	1917	San Francisco, Calif.	New York, N. Y.
215635	LHWD	St. s.	FREDERIC EWING.....	6,773	4,157	435.0	58.0	32.0	Frt.	41	2,600	1917	do.	Los Angeles, Calif.
76449		St. s.	Fred'k Lennig.....	75	37	92.0	18.2	8.8	Tow.	5	400	1883	South Amboy, N. J.	Philadelphia, Pa.
120979		St. s.	FREDERICA.....	293	256	117.8	26.0	6.8	Pas.	1	220	1894	Philadelphia, Pa.	Wilmington, Del.
222671		St. p.	Fred'rick.....	32	31	62.0	19.0	3.1	Pas.	2	30	1922	Sattes, W. Va.	Pittsburgh, Pa.
120574		St. s.	Fred'k Jansen.....	28	14	58.0	15.5	6.9	Tow.	4	90	1884	Philadelphia, Pa.	Philadelphia, Pa.
120702		St. s.	Frederick Kochm.....	39	19	70.0	13.8	6.0	Fsh.	5	75	1886	Millwaukee, Wis.	Millwaukee, Wis.
77530		St. s.	Frederick Hehoerl.....	52	35	62.5	17.6	7.5	Tow.	5	350	1902	Tottenville, N. Y.	New York, N. Y.
209601		St. s.	Frederick D. Underwood.....	217	147	109.6	25.1	11.6	Tow.	11	900	1912	Port Richmond, N. Y.	Baltimore, Md.
202245		St. s.	Frederick G. Bourne.....	286	194	118.6	25.0	10.2	Frt.	10	250	1905	Newburgh, N. Y.	New York, N. Y.
216103		St. s.	Frederick H. Steinhil.....	46	31	51.0	15.0	6.8	Fsh.	4	57	1917	Manitowoc, Wis.	Millwaukee, Wis.
215424	LHPT	St. s.	FREDERIC R. KELLOGG.....	7,127	4,418	425.8	57.0	31.4	Tnk.	36	2,000	1917	Oakland, Calif.	Los Angeles, Calif.
96399		St. s.	FREDERICK T. KELLERS.....	156	78	78.8	23.3	11.0	Tow.	5	500	1898	Buffalo, N. Y.	New York, N. Y.
210612		St. s.	FREEDOM.....	183	124	106.9	31.6	8.4	Frt.	5	340	1912	Brooklyn, N. Y.	Do.
215791	LJKK	St. s.	FREEDOM.....	5,640	3,606	444.9	46.2	27.4	Frt.	92	2,700	1894	Hamburg, Germany.	Do.
216032	LJSC	St. s.	FREEDMAN.....	3,350	1,949	318.5	49.5	24.2	Frt.	35	1,800	1918	Camden, N. J.	Wilmington, Del.
200168		St. s.	FREEMOLD.....	220	149	93.0	24.5	13.8	Tow.	12	600	1903	Philadelphia, Pa.	New York, N. Y.
212905	LDWR	St. s.	FREEMONT SULPHUR No. 1.....	2,588	1,552	153.2	29.4	2.5	Tnk.	27	1,759	1914	Wilmington, Del.	Do.
216201	LHFC	St. s.	FREEMONT SULPHUR No. 2.....	488	262	152.2	26.1	15.1	Tow.	20	1,200	1917	Baltimore, Md.	Do.
219830	LWFG	St. s.	FREEMONT SULPHUR No. 5.....	4,127	2,440	355.5	52.5	24.8	Frt.	31	1,700	1920	Kearny, N. J.	Do.
220040	MBNL	St. s.	FREEMONT SULPHUR No. 6.....	4,487	2,049	353.8	52.6	27.7	Frt.	30	1,700	1920	do.	Do.
216165	LKVS	St. s.	FRESNO.....	6,002	4,492	402.6	53.0	32.0	Frt.	50	2,800	1918	Oakland, Calif.	San Francisco, Calif.
207434	LCRT	St. s.	FRIEDA.....	3,365	1,901	348.7	45.1	25.3	Frt.	37	2,000	1912	Quincy, Mass.	New York, N. Y.
210337		St. s.	FRONTIER.....	421	287	119.8	38.0	14.0	Frt.	22	855	1910	Buffalo, N. Y.	Duluth, Minn.
121111		St. p.	Fruito.....	429	392	175.0	34.0	6.0	Pas.	22	325	1890	Oakland, Calif.	San Francisco, Calif.
219302	LWFF	St. s.	FUELON.....	1,370	760	242.6	36.9	19.7	Tnk.	20	750	1910	Violet, La.	Los Angeles, Calif.
121064	KNGT	St. s.	Fulton.....	605	393	152.7	33.5	11.4	Frt.	13	264	1898	Fairhaven, Calif.	Seattle, Wash.
207000	LBIHQ	St. s.	FULTON.....	229	156	93.3	25.2	12.1	Tow.	7	850	1909	Port Richmond, N. Y.	New York, N. Y.
208524		St. s.	Fulton.....	15	93	101.4	29.0	8.6	Frt.	7	350	1911	Tottenville, N. Y.	Perth Amboy, N. J.
G.														
215519		St. s.	G. McDonald.....	15	11	41.2	11.1	4.8	Tow.	7	30	1910	International Falls, Minn.	Duluth, Minn.
86336		St. s.	G. Vasa.....	8	5	26.2	10.7	3.8	Tow.	2	35	1895	Poulsbo, Wash.	Tacoma, Wash.
206123		St. p.	G. A. HOECKLING.....	328	157	155.2	30.0	9.1	Fer.	18	600	1909	Ecorse, Mich.	Sandusky, Ohio.
86559	LPJB	St. s.	G. A. FLAGG.....	3,299	1,864	332.0	42.0	22.7	Frt.	21	1,220	1901	West Superior, Wis.	Philadelphia, Pa.
135660		St. s.	G. A. Mitchell.....	700	523	191.0	32.9	12.9	Frt.	13	750	1883	Marine City, Mich.	Buffalo, N. Y.
206623		St. s.	G. A. TOMLINSON.....	6,361	4,562	501.0	51.0	33.0	Frt.	22	1,700	1910	Lorain, Ohio.	Do.
85568		St. s.	G. C. Adams.....	80	40	83.6	20.0	7.0	Tow.	10	255	1878	Jersey City, N. J.	Albany, N. Y.
39775	LHDC	St. s.	G. C. Lindauer.....	453	287	158.1	36.1	11.5	Frt.	18	398	1901	Aberdeen, Wash.	San Francisco, Calif.
92911	KNRV	St. s.	G. E. ROBER.....	439	210	138.8	27.0	16.0	Tow.	19	1,000	1898	Camden, N. J.	New Orleans, La.
86383		St. s.	G. F. BRADY.....	238	205	107.4	23.0	7.4	Pas.	10	398	1897	Philadelphia, Pa.	New York, N. Y.
86675		St. s.	G. H. Brymann.....	60	41	75.6	19.4	6.4	Tow.	3	400	1903	Toledo, Ohio.	Toledo, Ohio.
120789		St. s.	G. H. Dalzell.....	94	64	86.2	19.5	6.6	Tow.	4	300	1889	Philadelphia, Pa.	New York, N. Y.
208804		St. s.	G. H. McNeal.....	241	138	128.4	21.0	11.0	Fsh.	29	450	1911	Millford, Del.	Reedville, Va.
212557		St. s.	G. H. Minor.....	130	88	70.0	21.1	10.5	Tow.	6	250	1914	Noank, Conn.	New York, N. Y.
130380		St. s.	G. J. Conroy.....	53	30	68.5	18.2	7.1	Tow.	5	150	1887	Tottenville, N. Y.	Do.
86010		St. s.	G. J. GRAMMER.....	4,471	3,703	418.0	48.0	28.0	Frt.	26	1,200	1902	West Superior, Wis.	Cleveland, Ohio.
202772		St. p.	G. K. Wentworth.....	325	285	145.0	28.5	7.0	Tow.	8	600	1905	Portland, Oreg.	Portland, Oreg.
157691		St. s.	G. N. WILSON.....	4,620	3,581	412.0	51.5	28.0	Frt.	20	1,200	1900	Wyandotte, Mich.	Buffalo, N. Y.
86163		St. s.	G. R. Sherman.....	92	62	75.0	30.0	8.0	Fer.	4	100	1890	Champlatt, N. Y.	Rouses Point, N. Y.
85527		St. s.	G. S. Allyn.....	211	136	150.4	20.0	10.7	Fsh.	10	1878	Myatie, Conu.	Reedville, Va.
100504		St. s.	G. T. Rendle.....	30	15	52.3	14.0	6.2	Tow.	2	120	1891	Dover, N. H.	Boston, Mass.
212093		St. s.	G. W. Cobbett.....	9	0	58.5	12.0	3.0	Fer.	2	25	1914	Pittsburgh, Pa.	Pittsburgh, Pa.
86548		St. s.	G. W. DECKER.....	77	52	68.1	19.0	8.0	Tow.	8	276	1900	Newburgh, N. Y.	Albany, N. Y.
206720		St. p.	G. W. Hill.....	363	267	190.0	36.0	5.0	Pas.	30	500	1909	Jeffersonville, Ind.	St. Louis, Mo.
209597		St. p.	G. W. Williams.....	9	9	74.0	16.0	3.0	Tow.	3	25	1912	Rogers Inland, Ala.	Mobile Ala.

1 Formerly st. s. American.
 2 Formerly st. s. Wilhelm Jebens.
 3 Formerly st. s. Jamesburg.
 4 Formerly st. s. John Douglass.
 5 Formerly st. s. Hurvey D. Goulder.
 6 Formerly st. s. Thomas McElroy.
 7 Formerly (a) German st. s. Wittekind.
 (b) St. s. Iroquois.

8 Formerly st. s. Francis Hanfly.
 9 Formerly st. s. Niagara Frontier.
 10 Formerly st. s. Edward Smith.
 (a) st. s. M. E. Luckenbach.
 11 Formerly (b) st. s. Luckenbach No. 1.
 (c) U. S. Engineers Harugat.
 (a) Frank W. Munn.
 12 Formerly st. s. (b) George Hill.

13 Formerly (a) st. s. G. H. McNeal.
 (b) U. S. B. G. H. McNeal.
 14 Formerly st. s. David Bosman.
 (a) Nonpareil.
 15 Formerly st. s. (b) Holbrook.
 (a) David M. Whitnoy.
 16 Formerly st. s. (b) Edwin L. Booth.
 17 Formerly st. s. Iva.

MERCHANT STEAM VESSELS OF THE UNITED STATES—Continued.

Official No.	Signal letters.	Rig.	Name of vessel.	Gross tonnage.	Net tonnage.	Length.	Breadth.	Depth.	Service.	Crew.	Indicated horsepower.	When built.	Where built.	Home port (where permanent document issued).
						Feet.	Feet.	Feet.						
86655		St. s.	G. H. A. Thomas	90	50	89.7	25.8	4.3	Pas.	12	100	1902	Madisonville, La.	New Orleans, La.
86171		St. s.	G. M. A. Hornmann	34	17	61.6	14.6	6.5	Fsh.	5	100	1891	Milwaukee, Wis.	Milwaukee, Wis.
86667		St. s.	G. WATSON FRENCH	3,883	2,725	356.0	50.0	24.0	Frt.	25	1,300	1933	West Bay City, Mich.	Duluth, Minn.
207490		*St. p.	Gadsden	16	16	58.5	12.5	3.0	Tow.	5	20	1910	Gadsden, Ala.	Mobile, Ala.
219353	LVBT	St. s.	GATNEY	4,827	2,985	380.5	53.1	26.9	Frt.	44	2,500	1919	Seattle, Wash.	Seattle, Wash.
217780	LQKS	St. s.	GALAHAD	5,728	3,647	409.6	64.4	27.4	Frt.	44	2,500	1919	Baltimore, Md.	Baltimore, Md.
208139		St. s.	Galatea	7	7	48.0	10.2	3.0	Pas.	1	1907	Belhaven, N. C.	Washington, N. C.
212390	LDMV	St. y.	GALATEA	367	195	169.6	24.8	14.1	Yol.	17	800	1914	Wilmington, Del.	Wilmington, Del.
216778	LMNS	St. s.	GALESBURG	5,135	3,646	377.0	53.0	26.8	Frt.	85	2,500	1918	Shooters Island, N. Y.	Do.
86127		St. s.	Gallon	237	146	105.7	30.3	9.6	Tow.	4	300	1891	Philadelphia, Pa.	Do.
221110	MONP	St. s.	GALVESTON	6,171	3,797	395.5	55.0	31.4	Frt.	49	2,800	1921	New Orleans, La.	New Orleans, La.
207230		St. p.	Gamecock	464	406	160.1	33.6	7.8	Tow.	9	1,000	1910	Portland, Ore.	Portland, Ore.
86172		St. s.	Gard. B. Reynolds	45	22	64.3	15.5	7.0	Tow.	1	75	1891	Philadelphia, Pa.	Norfolk, Va.
85592		St. p.	Garden City	1,080	730	208.0	37.0	13.6	Fer.	14	625	1879	San Francisco, Calif.	San Francisco, Calif.
86658		*St. p.	Gardie Eastman	100	100	112.0	22.0	3.7	Tow.	14	200	1903	Rock Island, Ill.	Chicago, Ill.
217145	LNNM	St. s.	GARFIELD	2,718	1,638	299.4	45.0	22.8	Frt.	34	1,600	1918	Elizabeth, N. J.	New York, N. Y.
85619		St. s.	Garland	248	171	107.2	29.4	11.7	Fer.	8	370	1880	Detroit, Mich.	Detroit, Mich.
221070	MCLJ	St. s.	GARGOTLE	7,002	4,303	425.0	57.2	33.1	Tnk.	34	3,000	1921	Oakland, Calif.	New York, N. Y.
216485	LKWR	St. s.	GARBALDI	2,873	1,658	309.2	48.2	21.5	Frt.	30	1,600	1918	Wilmington, Del.	Wilmington, Del.
207959		St. p.	Garrison	677	397	155.0	33.0	13.5	Fer.	6	500	1887	Boston, Mass.	New York, N. Y.
210378		St. s.	GARY	71	36	73.4	18.6	10.2	Tow.	8	300	1912	Cleveland, Ohio	Chicago, Ill.
77160		St. s.	Gaspee	113	56	83.2	22.0	10.3	Tow.	6	300	1893	Wilmington, Del.	Providence, R. I.
85685	JVND	St. s.	Gaston	846	463	212.0	31.5	19.0	Frt.	19	600	1881do.....	Norfolk, Va.
220623	MBLP	St. s.	GATEWAY CITY	5,976	3,700	400.7	54.2	30.2	Frt.	45	3,000	1920	Harriman, Pa.	Philadelphia, Pa.
86151	KJCG	St. p.	Gay Head	701	443	203.0	34.0	11.6	Pas.	20	1,062	1891	Philadelphia, Pa.	New Bedford, Mass.
85539		St. s.	Gazelle	20	14	63.0	13.0	6.2	Tow.	2	45	1878	Buffalo, N. Y.	Marquette, Mich.
86235		St. s.	Gazelle	46	23	60.0	13.6	6.2	Tow.	4	50	1892	New Bern, N. C.	Norfolk, Va.
116990	KQHP	St. s.	GDANSK	0,135	3,750	400.0	50.2	18.1	Pas.	112	8,244	1900	Philadelphia, Pa.	New York, N. Y.
110753	LPCK	St. s.	Godney	728	366	156.6	36.6	15.9	Tow.	21	500	1887	Wilmington, Del.	Philadelphia, Pa.
213906		St. s.	† Godney	321	260	135.0	24.0	7.0	Frt.	18	250	1875	New York, N. Y.	Port Townsend, Wash.
111136		St. s.	Gelsho	47	32	74.0	13.2	8.3	Fsh.	0	160	1897do.....	Boston, Mass.
222770		*St. p.	Gen.	102	102	102.3	22.0	3.8	Tow.	5	100	1923	Paducah, Ky.	Paducah, Ky.
211824		St. s.	Gene	54	28	69.0	19.0	7.3	Tow.	4	150	1917	Greenwich Piers, N. J.	Philadelphia, Pa.
210735	LCQM	St. s.	GENE CRAWLEY	3,184	2,488	301.7	43.7	25.3	Tnk.	26	1,315	1912	Ashtabula, Ohio	New York, N. Y.
86050		St. s.	GENERAL	332	201	130.0	25.1	9.4	Pas.	13	460	1880	Brooklyn, N. Y.	Newport, R. I.
86195		St. s.	General	148	45	97.5	21.0	11.0	Frt.	7	1,012	1900	West Bay City, Mich.	Marquette, Mich.
212955		St. s.	Gen. Alexander	55	37	68.3	17.8	7.2	Tow.	3	125	1901	San Francisco, Calif.	San Francisco, Calif.
210187		*St. p.	General Beach	160	100	130.0	30.0	3.7	Pas.	10	125	1912	Jeffersonville, Ind.	Pittsburgh, Pa.
111097		*St. p.	General Crowder	252	158	160.0	29.4	6.1	Frt.	21	1895do.....	Do.
86541	KQMH	St. s.	General Frisbie	670	365	183.8	29.3	11.6	Pas.	24	1,000	1900	New Whatcom, Wash.	San Francisco, Calif.
203974		St. s.	GENERAL GARRETSON	6,207	4,910	520.0	60.0	26.2	Frt.	29	2,000	1907	West Bay City, Mich.	Cleveland, Ohio
130126	JTFK	St. p.	Gen'l Lincoln	393	218	160.6	28.2	8.8	Pas.	7	750	1878	Chelsea, Mass.	Annapolis, Md.
216655		*St. p.	Gen. Logan	57	57	90.0	18.0	3.0	Tow.	5	225	1918	Jeffersonville, Ind.	Louisville, Ky.
10520		St. s.	Gen'l McCallum	1,396	1,165	238.6	27.0	13.8	Ctl.	7	800	1864	Glasgow, Scotland	New York, N. Y.
201162		St. s.	Gen'l McClellan	18	12	49.6	11.2	5.0	Tow.	3	90	1904	New York, N. Y.	Do.
20633		St. s.	GENERAL MATHEWS	460	318	155.5	32.0	7.4	Frt.	15	1,000	1901	Philadelphia, Pa.	Norfolk, Va.
222100	MDHF	St. s.	GENERAL MEIGS	267	181	125.8	26.4	10.9	Pas.	10	350	1892	Camden, N. J.	New York, N. Y.
85627		St. s.	General Nowton	40	20	63.7	10.8	6.6	Tow.	5	200	1880	Athens, N. Y.	Do.
111670		*St. p.	General Porshing	111	141	150.0	30.0	4.5	Frt.	14	1900	Stillwater, Minn.	Pittsburgh, Pa.
86622		St. s.	GENERAL PUTNAM	285	168	122.6	26.0	9.0	Pas.	10	325	1902	Wilmington, Del.	New York, N. Y.
207660		St. s.	General Sumner	449	305	160.2	37.5	14.2	Fer.	6	700	1900	Boston, Mass.	Boston, Mass.
204510		St. s.	Gen'l Washington	97	66	78.0	16.7	4.8	Pas.	5	220	1907	Astoria, Ore.	Astoria, Ore.
211761		*St. p.	General Wood	272	272	181.0	29.8	6.0	Frt.	14	600	1913	Siddell, La.	Pittsburgh, Pa.
222332		St. s.	GENERAL D. S. STANLEY	281	193	110.8	23.2	10.8	Tow.	10	500	1910	Philadelphia, Pa.	Jacksonville, Fla.
203337	KVNL	St. s.	GENERAL G. M. BORNE	169	116	92.0	21.5	10.8	Tow.	7	500	1906	Cheator, Pa.	Do.
215106	LHDT	St. s.	GENERAL G. W. GOETHALS	4,418	2,607	353.0	48.7	25.0	Pas.	77	3,200	1911	Vegesack, Germany	Do.
215067	LHDI	St. s.	GENERAL H. F. HODGES	2,732	1,667	323.5	39.0	23.0	Frt.	55	1,760	1889	Newcastle, England	Do.
160584		St. s.	General J. B. Carr	187	99	110.0	23.0	8.6	Fer.	0	250	1892	Rondout, N. Y.	Elizabeth City, N. C.
215068	LHDG	St. s.	GENERAL O. H. ERNST	3,564	2,259	356.0	45.3	24.5	Frt.	60	2,500	1904	Ftensburg, Germany	New York, N. Y.
215110	LHDV	St. s.	GENERAL W. C. GORDON	4,636	2,723	370.1	45.3	26.8	Pas.	68	2,600	1902	Rostock, Germany	Do.
221980		St. s.	GENERAL FRANK M. COXE	433	101	145.2	28.0	12.7	Pas.	24	1,050	1922	Charleston, W. Va.	Pittsburgh, Pa.

1 Formerly st. p. General Hancock.
 2 Formerly st. s. James McCaldin.
 3 Formerly st. s. Sierra.
 4 Formerly (a) st. s. Hellance.
 5 Formerly (b) U. S. Eng. st. s. Godney.
 6 Formerly Coast and Geodetic Survey st. s. Godney.
 7 Formerly (a) Raynham.
 8 Formerly st. y. (b) Rose.

9 Formerly st. s. George Hawley.
 10 Formerly U. S. N. Eng. General Alexander.
 11 Formerly *st. p. R. Dunbar.
 12 Formerly st. p. Nahant.
 13 Formerly st. s. Steur De Monto.
 14 Formerly st. s. (a) Lota.
 15 Formerly st. s. (b) Omaha.
 16 Formerly *st. p. B. L. Elam.

17 Formerly U. S. Q. C. st. s. General D. S. Stanley.
 18 Formerly German st. s. Grunewald.
 19 Formerly German st. s. Bayola.
 20 Formerly st. s. Priam.
 21 Formerly (a) German st. s. St. Croix.
 22 Formerly (b) German st. s. Sachsenwald.
 23 Formerly German st. s. Prinz Sigismund.
 24 Composite.

MERCHANT STEAM VESSELS OF THE UNITED STATES—Continued.

Official No.	Signal letters.	Rtg.	Name of vessel.	Gross tonnage.	Net tonnage.	Length.	Breadth.	Depth.	Services.	Crew.	Indicated horsepower.	When built.	Where built.	Home port (where permanent document issued).
						Feet.	Feet.	Feet.						
222147		St. s.	GENERAL JOHN MCE. HYDE.	433	101	145.2	23.0	12.7	Pas.	24	1,050	1922	Charleston, W. Va.	Pittsburgh, Pa.
86501		St. s.	GENERAL ORLANDO M. POZ.	5,619	4,144	470.0	50.0	29.0	Frt.	25	2,300	1900	Cleveland, Ohio	Duluth, Minn.
86540	KQMF	St. y.	GENESEE	212	171	119.0	27.7	13.7	Yot.	19	140	1900	Elizabeth, N. J.	Boston, Mass.
126435		St. s.	Genesee	134	97	94.0	17.7	8.8	Cnl.	3	80	1887	Buffalo, N. Y.	New York, N. Y.
222418		St. s.	Genesee	102	69	80.9	20.2	10.7	Tow.	8	200	1919	Charleston, S. C.	Albany, N. Y.
219855	LWGF	St. s.	GEORGE ALLEN	5,868	3,636	385.3	51.2	25.6	Frt.	40	2,380	1920	Kobe, Japan	New York, N. Y.
85601		St. s.	George Curtis	194	65	121.2	20.3	11.6	Fah.	23	250	1881	Boothbay, Me.	New London, Conn.
86032		St. s.	George Dittly	30	20	68.1	14.5	5.2	Tow.	2	150	1902	Buffalo, N. Y.	Buffalo, N. Y.
206828		St. s.	GEORGE EDWARD	49	34	68.0	16.0	7.1	Fah.	3	125	1909	do.	Cleveland, Ohio.
85748		St. s.	George Field	29	14	55.8	15.0	6.2	Tow.	2	116	1882	do.	Albany, N. Y.
85313		St. s.	George King	532	380	176.4	30.7	13.4	Frt.	16	680	1874	Marino City, Mich.	Port Huron, Mich.
220889	MCDQ	St. s.	GEORGE PIRCE	5,462	3,365	400.7	54.2	30.4	Frt.	44	3,000	1920	Chester, Pa.	Philadelphia, Pa.
86367		St. s.	GEORGE STEPHENSON	4,563	3,502	407.4	49.3	23.8	Frt.	25	1,700	1896	West Bay City, Mich.	Duluth, Minn.
215447	LHQF	St. s.	GEORGE WASHINGTON	23,788	13,902	695.9	78.2	23.1	Frt.	260	21,000	1908	Stettin, Germany	New York, N. Y.
86470		St. s.	George T.	62	28	66.3	15.6	7.6	Tow.	5	110	1899	Tacoma, Wash.	Seattle, Wash.
208226		St. s.	George A. Ilhbard	45	44	65.8	17.9	7.6	Pas.	6	300	1910	Boston, Mass.	Boston, Mass.
207868		St. s.	George A. Keating	112	63	78.0	19.8	9.2	Tow.	5	200	1910	Port Amboy, N. J.	New York, N. Y.
110918		St. s.	George B. Haue	23	11	52.4	14.6	6.0	Tow.	2	110	1891	Athens, N. Y.	Albany, N. Y.
86671		St. s.	GEORGE B. LEONARD	4,037	2,844	390.0	50.0	23.6	Pas.	22	1,800	1903	Chicago, Ill.	Oswego, N. Y.
200607		St. s.	GEORGE B. McCLELLAN	256	174	109.0	25.1	13.0	Frb.	8	600	1904	Camden, N. J.	New York, N. Y.
219874	LWHB	St. s.	GEORGE H. MACKENZIE	3,212	1,998	318.4	40.2	21.9	Frt.	48	1,600	1920	Baltimore, Md.	Philadelphia, Pa.
86351		St. s.	Geo. B. Raser	654	401	109.0	36.0	10.0	Lgt.	4	200	1896	Ashtabula, Ohio	Cleveland, Ohio.
85734		St. s.	George D. Roe	42	21	64.6	16.0	7.0	Tow.	4	150	1882	Tottenville, N. Y.	New York, N. Y.
219294	LTVR	St. s.	GEORGE C. GREER	426	200	142.0	27.7	14.8	Tow.	19	950	1919	Port Jefferson, N. Y.	Port Arthur, Tex.
86519		St. s.	Geo. C. Van Tuyl, Jr.	21	14	45.0	13.9	5.6	Tow.	3	80	1900	Albany, N. Y.	Albany, N. Y.
86476		St. s.	Geo. E. Lattimer	27	19	69.0	16.2	4.4	Pas.	2	150	1899	Buffalo, N. Y.	Do.
86229		St. s.	George E. Weed	73	36	75.6	17.5	8.1	Tow.	0	200	1892	Sparrows Point, Md.	New York, N. Y.
204226		St. s.	GEORGE F. BAKER	7,210	5,459	586.0	58.0	25.5	Frt.	25	1,800	1907	Superior, Wis.	Duluth, Minn.
220760	MBSL	St. s.	GEORGE F. WEED	5,975	3,710	400.7	54.2	30.4	Frt.	44	3,000	1920	Chester, Pa.	Philadelphia, Pa.
86555		St. s.	Geo. F. Hallor	185	107	101.0	21.6	8.5	Ten.	15	250	1901	Alemeda, Calif.	San Francisco, Calif.
203235	KVML	St. s.	George F. McCaffroy	156	106	85.9	27.0	10.6	Frt.	11	800	1906	Tomkins Cove, N. Y.	New York, N. Y.
212171		St. s.	George F. Pierce	252	165	121.3	24.0	7.4	Frt.	9	250	1914	Millford, Del.	Philadelphia, Pa.
201690	KTQB	St. s.	Geo. F. RANDOLPH	211	144	112.0	23.0	11.2	Tow.	8	600	1905	Baltimore, Md.	Baltimore, Md.
202088		St. s.	GEORGE G. BARNUM	6,272	4,826	504.0	54.0	26.7	Frt.	25	1,800	1905	West Bay City, Mich.	Duluth, Minn.
215154	LHFW	St. s.	GEORGE G. HENRY	6,265	3,819	435.0	58.0	32.0	Tnk.	36	2,600	1917	San Francisco, Calif.	Los Angeles, Calif.
204251		St. s.	GEORGE G. CRAWFORD	7,971	6,196	585.0	60.0	32.0	Frt.	25	1,800	1907	Lorain, Ohio	Duluth, Minn.
85141		St. s.	George H. Bradley	99	71	100.0	19.0	8.2	Fsh.	20	250	1871	Bath, Me.	Reedville, Va.
218029	LSFII	St. s.	Geo. H. Jones	6,689	4,165	420.3	59.2	31.4	Tnk.	36	2,800	1919	Chester, Pa.	New York, N. Y.
201329		St. s.	Geo. H. Williams	194	98	105.6	25.8	7.8	Frb.	12	175	1904	Portland, Ore.	Portland, Ore.
222361		St. p.	Geo. H. Wilson	19	19	75.0	14.0	2.8	Tow.	8	100	1889	Keokuk, Iowa	St. Louis, Mo.
86543		St. s.	Geo. K. Kirkham	95	64	76.1	20.5	9.7	Pas.	4	350	1900	Athens, N. Y.	New York, N. Y.
215007	LHBR	St. s.	George L. Olson	1,428	814	223.0	43.6	10.5	Frt.	20	1,000	1917	Oakland, Calif.	San Francisco, Calif.
206876	LHGS	St. s.	GEORGE L. POTTER	220	140	112.3	24.1	11.5	Tow.	11	600	1909	Baltimore, Md.	Baltimore, Md.
213847		St. s.	GEORGE M. SHRIVER	260	176	109.7	25.0	12.6	Frt.	7	750	1915	Port Richmond, N. Y.	Do.
111431		St. s.	George N. Barrott	112	70	87.0	21.3	9.0	Tow.	7	325	1902	Noank, Conn.	New York, N. Y.
92264		St. s.	Geo. N. Southwick	67	28	69.0	17.0	7.0	Tow.	5	194	1891	Alexandria, Va.	Albany, N. Y.
85511		St. s.	George P. Squires	218	137	142.7	22.7	7.8	Frt.	28	164	1900	Baltimore, Md.	New London, Conn.
206746		St. s.	Geo. R. Murray	55	37	66.2	17.0	7.5	Tow.	4	250	1909	Camden, N. J.	Philadelphia, Pa.
200702		St. s.	GEORGE R. POTTER	133	66	77.6	20.3	8.8	Frb.	9	350	1887	Buffalo, N. Y.	Buffalo, N. Y.
85545		St. s.	Geo. R. Vosburg	106	66	75.5	20.0	8.7	Frt.	6	150	1900	Portland, Ore.	Astoria, Ore.
85879		St. s.	George R. West	22	11	54.6	13.4	6.0	Fsh.	5	85	1885	Milwaukee, Wis.	Grand Haven, Mich.
85845		St. s.	Geo. S. Donaldson	13	6	44.2	13.5	6.0	Tow.	4	125	1883	Buffalo, N. Y.	Buffalo, N. Y.
110687		St. s.	George S. Tico	74	40	83.2	18.1	8.0	Tow.	5	250	1885	Nowburgh, N. Y.	New York, N. Y.
202085		St. s.	GEORGE T. NELLOS	83	52	81.7	21.7	11.0	Tow.	5	500	1906	Cleveland, Ohio	Duluth, Minn.
210388	LKSW	St. s.	GEORGE W. BARNES	6,531	4,703	416.8	56.1	32.7	Tnk.	62	2,600	1918	Quincy, Mass.	Los Angeles, Calif.
150911		St. p.	Geo. W. Bates	99	70	107.5	21.4	4.7	Frt.	6	75	1902	Portland, Ore.	Portland, Ore.
85189	JLHW	St. s.	George W. Clyde	1,848	1,514	256.0	35.0	10.2	Frt.	25	800	1872	Philadelphia, Pa.	Chicago, Ill.
141860		St. s.	Geo. W. Parker	143	121	105.0	27.5	8.0	Frt.	0	100	1903	Marina City, Mich.	Port Huron, Mich.
202166		St. s.	GEORGE W. PERKINS	6,400	4,022	558.2	55.0	26.5	Frt.	25	1,800	1905	Superior, Wis.	Duluth, Minn.
10977		St. s.	George W. Pratt	41	20	76.6	17.5	6.8	Tow.	3	245	1863	Rondout, N. Y.	Albany, N. Y.
219144	LTKS	St. s.	Geo. W. Stevens	177	30	93.5	24.7	12.2	Tow.	8	450	1919	Sturgeon Bay, Wis.	Newport News, Va.
116690		St. s.	George W. Simons	39	21	81.5	17.6	4.4	Pas.	3	90	1895	Portland, Ore.	Portland, Ore.
85744		St. s.	George W. Smith	34	17	56.5	16.0	6.4	Tow.	6	150	1883	Brooklyn, N. Y.	Philadelphia, Pa.
86105		St. s.	Geo. W. Washburn	203	140	123.0	6.0	13.8	Tow.	12	800	1896	Nowburgh, N. Y.	Albany, N. Y.

1 Formerly st. o. bt. Charles Hamilton.
 2 Formerly st. s. harbor tug No. 47.
 3 Formerly st. s. Eastern Ocean.
 4 Formerly German st. s. George Washington.
 a st. s. W. P. Runyon.
 b st. s. Bradley.
 6 Formerly c st. s. Perseverance.
 d U. S. Q. M. D. Perseverance.
 e st. s. Perseverance.

7 Formerly st. s. R. G. Davis.
 8 Formerly st. s. Basswood.
 9 Formerly at. s. Germania.
 10 Formerly st. s. Pilney Flak.
 11 Formerly st. s. Socapa.
 12 Formerly st. s. La Grand S. De Graff.
 13 Formerly a George H. Bradley.
 14 Formerly b U. S. S. George H. Bradley.
 15 Formerly U. S. Engineers Family.

16 Formerly st. s. Ryder Hanfly.
 17 Formerly st. s. Robert Palmer.
 18 Formerly st. s. M. B. Harlow.
 19 Formerly st. s. R. H. Williams, jr.
 20 Formerly st. p. Paloma.
 21 Formerly st. s. L. G. Powell.
 22 Formerly st. s. Bullock.
 23 Formerly st. s. Saddle B.

MERCHANT STEAM VESSELS OF THE UNITED STATES--Continued.

Official No.	Signal letters.	Rig.	Name of vessel.	Gross tonnage.	Net tonnage.	Length.	Breadth.	Depth.	Service.	Crew.	Indicated horsepower.	When built.	Where built.	Home port (where permanent document issues).
						Feet.	Feet.	Feet.						
211557	LGNK	St. s.	GEORGEANNA WEEMS..	2,088	1,550	242.6	39.0	18.0	Frt.	25	850	1916	Wilmington, Del.	Baltimore, Md.
85467	KPJT	St. s.	Georges Creek.....	398	184	123.9	28.7	16.7	Tow.	10	880	1899	Port Richmond, N. Y.	Boston, Mass.
85961		St. s.	Georgia.....	1,749	1,188	280.0	40.0	15.0	Pas.	49	1,950	1887	Wilmington, Del.	Hartford, Conn.
86024		St. s.	Georgia.....	285	173	110.2	22.0	9.2	Pas.	15	201	1902	Tacoma, Wash.	Juneau, Alaska.
128773		St. s.	Georgia.....	895	393	185.7	34.4	12.0	Pas.	50	750	1890	Mantowoc, Wis.	Milwaukee, Wis.
205362	KWQL	St. s.	GEORGIA.....	5,106	3,746	389.4	52.1	29.1	Tnk.	34	1,200	1903	Newport News, Va.	Port Arthur, Tex.
212238		St. s.	Georgia.....	70	43	59.6	14.6	5.6	Pas.	2	75	1914	Bellingham, Wash.	Seattle, Wash.
211412		St. s.	GEORGIA.....	98	61	71.0	20.0	12.5	Tow.	7	40	1916	Cleveland, Ohio.	Duluth, Minn.
219174	LVHJ	St. s.	GEORGIAN.....	4,621	2,981	386.8	52.2	27.4	Frt.	32	2,500	1919	Arlington, N. Y.	New York, N. Y.
212280		St. s.	Georgiana.....	242	198	120.0	22.6	7.1	Pas.	2	603	1914	Portland, Oreg.	Portland, Oreg.
220102		St. p.	George Burton.....	572	455	153.5	32.0	6.2				1923	Do.	Do.
140686		St. p.	George B.....	37	37	82.5	18.5	3.5	Tow.	4	100	1884	Savanna, Ill.	St. Louis, Mo.
217412	LPKT	St. s.	Georgina Rolph.....	2,354	1,385	245.3	45.5	28.3	Frt.	25	1,000	1918	Rolph, Calif.	San Francisco, Calif.
59247		St. s.	Gerard O.....	36	18	62.5	14.0	7.0	Fsh.	3	60	1893	Wyandotte, Mich.	Sandusky, Ohio.
221909		St. p.	Gerard.....	17	17	64.8	12.0	2.8	Tow.	3	100	1921	Madison, Ind.	St. Louis, Mo.
210760	LCQT	St. s.	GERMANTOWN.....	619	384	158.5	30.1	18.2	Tow.	19	1,100	1912	Wilmington, Del.	Philadelphia, Pa.
85488	KPRB	St. s.	Gerry.....	273	133	102.0	24.0	10.5	Tow.	12	700	1900	Do.	New York, N. Y.
85028		St. s.	Gertie Story.....	82	34	76.5	20.0	8.0	Tow.	2	68	1889	San Francisco, Calif.	San Francisco, Calif.
85515		St. s.	Gertrude.....	122	61	88.2	22.5	10.3	Tow.	7	350	1883	Brooklyn, N. Y.	New London, Conn.
86382		St. s.	Gertrude.....	76	30	83.0	17.9	7.9	Tow.	9	350	1897	Scranton, Miss.	Port Arthur, Tex.
86391		St. s.	Gertrude.....	13	9	57.3	12.5	4.0	Mso.	2		1897	Berwick, La.	Morgan City, La.
208710		St. s.	GERTRUDE T.....	37	25	65.6	15.0	6.9	Fsh.	3	100	1911	Erie, Pa.	Erie, Pa.
85417	KPJQ	St. s.	GERTYSBURG.....	557	351	158.0	29.0	18.0	Tow.	20	1,000	1898	Wilmington, Del.	Philadelphia, Pa.
115123		St. s.	Giant.....	40	23	68.6	16.6	7.0	Tow.	4	100	1872	Boston, Mass.	New York, N. Y.
85653		St. s.	Gifford.....	63	43	69.0	19.6	7.6	Tow.	3	274	1901	Mantowoc, Wis.	Detroit, Mich.
206834		St. s.	Gillen Brothers.....	181	97	105.8	29.6	9.6	Frt.	6	400	1909	Wilmington, Del.	New York, N. Y.
223006		St. p.	Gillespie.....	105	62	120.3	21.0	3.9	Pas.	6	450	1922	Wabasha, Minn.	St. Louis, Mo.
221335		St. s.	Gilman D.....	78	67	59.4	21.3	8.4	Frt.	5	125	1921	Cherry Home, Mich.	Grand Haven, Mich.
86345		St. s.	Girald.....	144	93	109.3	20.0	11.7	Pas.	7	400	1890	Port Jefferson, N. Y.	New York, N. Y.
85263		St. s.	Gladator.....	206	86	115.8	22.3	12.0	Tow.	8	700	1871	Port Huron, Mich.	Duluth, Minn.
85434		St. s.	Gladator.....	67	38	76.1	19.3	7.3	Tow.	6	180	1876	St. Marys, Ga.	Wilmington, N. C.
85990		St. s.	Gladstone.....	2,348	1,808	283.0	40.0	23.7	Frt.	19	900	1888	Cleveland, Ohio.	Duluth, Minn.
8718		St. s.	Gladys.....	24	12	60.0	13.0	6.0	Tow.	3	75	1871	Philadelphia, Pa.	Philadelphia, Pa.
208294		St. p.	Gladys.....	61	61	93.0	23.0	3.5	Per.	4	150	1911	Jeffersonville, Ind.	St. Louis, Mo.
207928		St. s.	Gladys.....	39	18	70.1	15.3	4.0	Pas.	4	50	1911	Port Myers, Fla.	Key West, Fla.
213688		St. s.	Gladys.....	7	6	36.0	8.8	3.9	Tow.	1	10	1015	Omro, Wis.	Milwaukee, Wis.
206600	MBLO	St. s.	GLADYSHE.....	5,130	3,056	391.9	51.2	30.0	Frt.	43	2,800	1920	Savannah, Ga.	New York, N. Y.
166918		St. p.	Glasgow.....	58	58	77.6	19.9	3.3	Per.	8	60	1914	Hermann, Mo.	St. Louis, Mo.
216613		St. s.	Glaucus.....	9	6	30.1	9.9	3.7	Fsh.	2	24	1918	Tacoma, Wash.	Tacoma, Wash.
201548		St. p.	Gleaner.....	477	279	140.0	30.0	0.7	Frt.	14	180	1907	Stanwood, Wash.	Seattle, Wash.
205783		St. s.	Gleanor.....	123	5	97.4	22.8	10.8	Tow.	5	400	1908	Bandon, Oreg.	San Francisco, Calif.
86278		St. s.	Glendale.....	29	26	49.0	12.9	4.4	Tow.	2		1893	Turkey Island, Va.	Norfolk, Va.
217030	LQCG	St. s.	GLENHOLA.....	2,740	1,683	289.0	44.1	19.2	Frt.	33	1,400	1910	Portland, Oreg.	New York, N. Y.
217687	LWFS	St. s.	GLENDAYLE.....	2,740	1,683	289.0	44.1	19.2	Frt.	33	1,400	1910	Do.	Do.
86045		St. s.	Glenn.....	135	92	105.0	21.8	18.4	Pas.	6	300	1889	South Haven, Mich.	Rochester, N. Y.
213369	LFKR	St. s.	GLENPOOL.....	5,250	3,195	401.2	53.1	29.0	Tnk.	41	2,500	1912	Kiel, Germany.	New York, N. Y.
218550	LSGB	St. s.	GLEN RIDGE.....	5,104	3,720	377.0	52.0	26.8	Frt.	58	2,500	1910	Shooters Island, N. Y.	Do.
85948		St. s.	Glenville.....	268	209	109.5	25.0	8.0	Frt.	7	90	1886	Brooklyn, N. Y.	Do.
216529	LMBT	St. s.	GLEN WHITE.....	5,438	3,349	388.0	52.5	30.5	Frt.	43	2,500	1918	Camden, N. J.	Do.
220200		St. s.	Glenn White.....	10	11	51.8	13.8	3.3	Fsh.	3	35	1920	Ashtabula, Ohio.	Cleveland, Ohio.
85503		St. s.	Globe.....	137	62	91.1	25.0	7.6	Frt.	5	350	1900	Richmond, Me.	New York, N. Y.
115837		St. s.	Globe.....	88	60	96.2	17.0	8.7	Tow.	4	125	1882	Grand Haven, Mich.	Buffalo, N. Y.
120345		St. s.	Glory.....	13	6	42.5	10.0	4.8	Tow.	2	50	1891	Boston, Mass.	Boston, Mass.
100614		St. s.	Glory.....	78	42	95.6	16.0	8.0	Pas.	5	350	1896	Weymouth, Mass.	New York, N. Y.
86269	KLTC	St. s.	GLOUCESTER.....	2,541	1,070	272.7	42.0	16.0	Frt.	36	2,500	1893	Sparrows Point, Md.	Baltimore, Md.
217662	LQDP	St. s.	Gloucester.....	488	250	104.3	29.1	14.2	Fsh.	26	700	1910	Essex, Mass.	Itedville, Va.
217972	LQWD	St. s.	GLYMONT.....	2,722	1,672	289.0	44.1	19.2	Frt.	32	1,400	1919	Portland, Oreg.	Portland, Oreg.
218081	LRFH	St. s.	GLYNDON.....	2,722	1,672	289.0	44.1	19.2	Frt.	32	1,400	1919	Do.	New York, N. Y.
121113		St. p.	Gold.....	317	275	155.0	35.0	0.0	Pas.	15	200	1899	Fort Bragg, Calif.	San Francisco, Calif.
213873	LFSB	St. s.	GOLD SHELL.....	5,614	3,420	411.6	63.4	29.8	Tnk.	37	3,500	1916	Wilmington, Del.	Wilmington, Del.
76275		St. s.	Golden Age.....	35	24	54.6	15.8	7.0	Tow.	5	90	1881	Greenpoint, N. Y.	New York, N. Y.
201048		St. p.	Golden Eagle.....	193	193	175.0	35.0	5.2	Pas.	42	200	1904	Jeffersonville, Ind.	St. Louis, Mo.
211031		St. p.	Golden Pleece.....	90	96	134.0	26.0	3.9	Pas.	8	125	1913	Paducah, Ky.	Do.
86138		St. s.	Golden Rod.....	35	17	52.1	16.5	6.8	Tow.	4	20	1891	Noank, Conn.	New York, N. Y.
86250		St. s.	Golden Rod.....	71	52	75.4	15.2	6.0	Pas.	5	50	1893	Brewer, Me.	Hollist, Me.
218911	LSVJ	St. s.	Gonzalls.....	2,554	1,534	297.3	46.0	23.6	Frt.	40	1,400	1918	Orange, Tex.	Port Arthur, Tex.
216971	LNBR	St. s.	GOOSPPEED.....	2,395	1,403	250.5	43.8	22.2	Frt.	28	1,300	1918	Wyandotte, Mich.	New York, N. Y.
208516		St. s.	Goodwin No. 14.....	143	97	85.3	20.0	10.0	Tow.	10	140	1909	Toitenville, N. Y.	Do.
86328		St. y.	Gopher.....	98	80	84.5	22.0	4.5	Yct.	7	100	1895	Jacksonville, Fla.	Philadelphia, Pa.
216972	LNBS	St. s.	GOREE.....	2,310	1,406	250.5	43.8	22.2	Frt.	35	1,300	1918	Wyandotte, Mich.	New York, N. Y.

1 Formerly st. s. City of Ludington.
 2 Formerly st. s. Texas.
 3 Formerly st. s. Georgia.
 4 Formerly st. s. Texas.
 5 Formerly st. s. Clarksburg.
 6 Formerly st. p. Lino Hansom.

7 Formerly st. s. Samuel Little.
 8 Formerly st. p. Capella.
 9 Formerly st. s. Edith.
 10 Formerly bgo. Lucine.
 11 Formerly German st. s. Hagon.
 12 Formerly st. s. S. B. Barker.

13 Formerly st. y. Fauzono.
 14 Formerly st. s. Indolent.
 15 Formerly st. p. Fort Bragg.
 16 Formerly st. s. J. J. Driscoll.
 17 Formerly st. p. Wm. Garig.
 18 Composito.

MERCHANT STEAM VESSELS OF THE UNITED STATES—Continued.

Official No.	Signal letters.	Reg.	Name of vessel.	Gross tonnage.	Net tonnage.	Length.	Breadth.	Depth.	Service.	Crew.	Indicated horsepower.	When built.	Where built.	Home port (where permanent document issued).
						Feet.	Feet.	Feet.						
208510		St. s.	Gorilla	8	7	30.0	9.0	3.2	Fsh.	2	7	1902	Manitowoc, Wis.	Grand Haven, Mich.
201685		St. s.	GOSHEN	1,450	992	205.5	43.5	16.4	Fer.	7	1,900	1905	Wilmington, Del.	New York, N. Y.
33972		St. p.	Goultabor	469	469	206.0	52.4	9.0	Fer.	14	1,400	1963	St. Louis, Mo.	Do.
210759		St. s.	Governor	76	52	72.9	21.3	8.2	Tow.	8	160	1912	Grassy Point, N. Y.	Do.
86216		St. s.	Governor Badwell	140	70	101.7	19.2	7.8	Pas.	9	255	1892	Rockland, Me.	Rockland, Me.
203584	KVQJ	St. s.	GOVERNOR CONN.	2,522	1,556	289.1	54.0	18.0	Pas.	88	5,000	1906	Chester, Pa.	New Haven, Conn.
86483	KPLG	St. s.	GOVERNOR DINGLEY	3,826	2,856	298.9	60.8	17.8	Pas.	95	5,600	1899	do.	Boston, Mass.
136819		St. s.	Gov. Douglas	40	23	50.0	16.4	6.4	Frt.	5	75	1900	Essex, Mass.	Rockland, Me.
145885		St. p.	Gov. Emerson C. Harrington	875	685	201.5	33.2	8.2	Pas.	19	1,300	1901	Newburgh, N. Y.	Annapolis, Md.
85520		St. s.	Gov. Irwin	82	56	77.0	18.6	10.4	Tow.	4	250	1878	San Francisco, Calif.	San Francisco, Calif.
150931		St. s.	Governor King	561	353	143.0	37.7	13.3	Frt.	6	500	1901	Brooklyn, N. Y.	Bath, Mo.
216871	LMSV	St. s.	GOVERNOR JOHN LIND	3,431	2,039	305.0	46.0	24.5	Frt.	37	2,000	1918	Oakland, Calif.	Baltimore, Md.
207162		St. s.	Gov. Markham	79	54	81.8	19.0	9.1	Tow.	4	250	1892	do.	San Francisco, Calif.
212402		St. s.	Gov. Martin H. Glynn	133	75	89.4	17.8	9.0	Frt.	5	75	1914	Tonawanda, N. Y.	Buffalo, N. Y.
207961		St. s.	Governor Russell	713	495	160.5	37.9	13.9	Fer.	6	700	1898	Boston, Mass.	Boston, Mass.
106117		St. s.	Governor Smith	95	32	70.7	17.0	7.8	Frt.	7	550	1886	East Boston, Mass.	New York, N. Y.
202143		St. p.	Gov. Winthrop	495	389	134.0	30.0	11.5	Fer.	11	300	1905	Noank, Conn.	Albany, N. Y.
85056		St. s.	Gowanus	10	5	36.9	10.7	5.3	Tow.	2	100	1881	Brooklyn, N. Y.	New York, N. Y.
204330		St. s.	GOWANUS	862	586	182.3	45.0	16.6	Fer.	15	3,500	1907	Wilmington, Del.	Do.
221270		St. s.	Gowanus	83	56	69.0	21.0	8.7	Tow.	8	350	1921	New Baltimore, N. Y.	Do.
218919		St. s.	Graco B.	17	12	46.1	13.4	5.0	Fsh.	5	25	1919	Northport, Mich.	Sandusky, Mich.
220214		St. p.	Graco Dovers	116	110	112.3	26.2	4.2	Pas.	17	150	1920	Paducah, Ky.	Paducah, Ky.
10697		St. s.	Graco Dormer	65	45	70.9	17.5	6.7	Fer.	6	170	1868	Buffalo, N. Y.	Buffalo, N. Y.
86475		St. s.	Graco Thurston	52	35	68.9	18.0	0.7	Tow.	5	189	1899	Everett, Wash.	Pt. Townsend, Wash.
206149		St. s.	GRAEME STEWART	309	30	104.0	28.2	16.0	Frt.	17	1,320	1908	Manitowoc, Wis.	Chicago, Ill.
209163		St. s.	Graham	40	11	66.4	16.2	7.4	Tow.	8	100	1891	Horton Harbor, Mich.	Do.
200007		St. s.	GRAND HAVEN	2,320	1,678	306.0	54.4	17.3	Pas.	37	4,000	1903	Toledo, Ohio	Milwaukee, Wis.
202711		St. s.	GRAND ISLAND	5,030	4,772	488.6	32.0	31.0	Frt.	30	1,200	1905	do.	Cleveland, Ohio.
207917		St. s.	GRAND ISLAND	222	151	102.2	29.0	11.2	Fer.	4	250	1910	Buffalo, N. Y.	Buffalo, N. Y.
85541		St. p.	Grand Republic	1,760	1,308	282.0	41.6	13.1	Pas.	45	1,800	1878	Brooklyn, N. Y.	New York, N. Y.
85607		St. s.	Gratitude	214	156	133.8	20.0	7.0	Pas.	19	260	1880	Philadelphia, Pa.	Norfolk, Va.
209344		St. p.	Gray Eagle	42	42	101.0	21.3	3.9	Frt.	6	96	1912	Knoxville, Tenn.	Chattanooga, Tenn.
218233	LRKV	St. s.	Gray Eagle	2,078	1,753	272.0	49.1	25.8	Frt.	49	1,600	1919	Aberdeen, Wash.	Seattle, Wash.
85444		St. s.	Grayling	17	8	54.0	13.5	5.0	Fsh.	1	60	1876	Buffalo, N. Y.	Grand Haven, Mich.
86014		St. s.	Grayling	15	7	44.0	12.0	4.5	Tow.	4	35	1889	West Bay City, Mich.	Wilmington, N. C.
218223		St. s.	Grayling	2,959	1,740	273.3	49.2	25.6	Frt.	46	1,000	1919	Aberdeen, Wash.	Seattle, Wash.
2004650	KWJL	St. s.	Gray's Harbor	659	374	172.0	38.0	12.4	Frt.	20	500	1907	do.	San Francisco, Calif.
280491	KPBF	St. s.	GRECIAN	2,827	1,994	263.3	42.0	36.0	Pas.	52	2,800	1900	Wilmington, Del.	Baltimore, Md.
41109		St. s.	Green	40	21	65.0	17.0	7.0	Tow.	6	175	1892	Philadelphia, Pa.	Philadelphia, Pa.
119563		St. s.	GREEN	194	104	140.3	20.2	10.9	Frt.	3	400	1920	Long Island City, N. Y.	New York, N. Y.
219892	LWHJ	St. s.	GREENLAND	5,502	3,388	400.7	51.2	30.4	Frt.	44	3,000	1920	Chester, Pa.	Philadelphia, Pa.
277529		St. p.	Green River	78	78	130.0	25.3	4.5	Pas.	1	178	1902	Hastings, Minn.	Evansville, Ind.
203139		St. s.	Greenwich	70	48	62.0	20.5	8.0	Tow.	0	150	1906	Tottonville, N. Y.	New York N. Y.
6997		St. p.	Greenwich	550	275	150.5	31.2	12.2	Frt.	0	500	1879	Boston, Mass.	Do.
208059		St. s.	GREENWICH	88	59	66.0	18.1	10.0	Tow.	5	500	1911	Camden, N. J.	Philadelphia, Pa.
35921	KDJL	St. s.	Greenwood	195	144	114.0	31.0	0.0	Frt.	12	110	1886	San Francisco, Calif.	San Francisco, Calif.
86445		St. s.	Greenwood	264	264	173.6	30.1	5.5	Pas.	24	235	1898	Parkersburg, W. Va.	Cincinnati, Ohio.
200372		St. p.	Grota	7	5	39.1	10.3	4.1	Pas.	1	8	1903	Poughkeepsie, N. Y.	Albany, N. Y.
204691		St. p.	Gray Eagle	164	141	102.6	20.5	4.8	Pas.	8	80	1907	Salem, Ore.	Portland, Ore.
85238		St. s.	Greyhound	40	27	64.5	16.0	7.0	Tow.	0	200	1872	Philadelphia, Pa.	Baltimore, Md.
80621		St. p.	GREYHOUND	1,392	748	276.0	38.0	18.0	Pas.	50	1,824	1902	Waukegan, Mich.	Detroit, Mich.
207388	LBMC	St. y.	Greyhound	103	70	140.0	13.5	8.7	Fer.	12	1,200	1910	New York, N. Y.	New York, N. Y.
220706		St. p.	Greyhound	81	62	61.7	16.5	3.7	Pas.	2	140	1920	Kaloe, Wash.	Portland, Ore.
220755	MBSH	St. s.	GRIFFIN	1,484	823	210.0	40.1	18.5	Frt.	25	1,400	1920	Seattle, Wash.	Seattle, Wash.
86140		St. s.	GRIFFIN	1,870	1,524	266.0	38.2	10.6	Frt.	22	900	1891	Cleveland, Ohio	Detroit, Mich.
107504		St. s.	Griswold	133	91	62.2	25.0	7.0	Pas.	5	200	1890	Albany, N. Y.	New Haven, Conn.
92454	LJTP	St. s.	GUANACO	2,308	2,143	274.0	40.2	23.2	Frt.	20	1,020	1892	Waukegan, Mich.	Philadelphia, Pa.
212040	LF0B	St. s.	GUANACANO	3,310	2,113	350.1	46.5	22.4	Frt.	40	500	1910	West Hartlepool, Eng.	New York, N. Y.
203098		St. s.	GUARDIAN	492	331	128.4	25.2	12.6	Fer.	13	750	1890	Ferrysburg, Mich.	Cleveland, Ohio.
208031		St. s.	Guardian	124	84	100.4	20.0	10.0	Fer.	11	500	1890	Boston, Mass.	Boston, Mass.
218770	LSMR	St. s.	Guardsman	360	199	126.0	29.0	13.7	Tow.	20	1,000	1910	Solomons, Md.	New London, Conn.
216070	LJVII	St. s.	GUANO	2,873	1,658	309.2	48.2	21.5	Frt.	34	1,600	1918	Wilmington, Del.	Wilmington, Del.
205870		St. s.	Guansoy	37	18	56.2	17.3	6.3	Tow.	4	50	1880	Brooklyn, N. Y.	New York, N. Y.
100124		St. s.	Guido	73	46	100.0	23.0	6.1	Pas.	0	64	1885	Oswego, N. Y.	Elizabeth City, N. C.

1 Formerly U. S. Monitor Chickasaw.
 2 Formerly ga. s. Empress.
 3 Formerly st. p. Thomas Patton.
 4 Formerly st. s. Governor Irwin.
 5 Formerly st. p. Port Norris.
 6 Formerly a st. y. Aurora.
 7 Formerly st. s. Sabrina.
 8 Formerly st. s. Col. Graham.
 9 Formerly st. s. Eugene Zimmerman.

10 Formerly st. s. a Gratitude.
 11 Formerly st. s. Lillie M. Graham.
 12 Formerly st. p. a J. J. Hill.
 13 Formerly st. p. Louisiana.
 14 Formerly st. p. D. D. Kelley.
 15 Formerly st. y. a Vltesso.
 16 Formerly st. s. Skipaki.
 17 Formerly st. s. Alice May.
 18 Formerly st. s. Mahoning.

19 Formerly a British st. s. Roglstan.
 20 Formerly b Cuban st. s. Guantanamo.
 21 Formerly st. s. Chaso S. Osborn.
 22 Formerly st. s. a Alice.
 23 Formerly st. s. b N. Y. Cent'l Ltg. Co. No. 7.
 24 Formerly st. s. c New York Central No. 7.
 25 Formerly st. y. a Alda.
 26 Turbine.

MERCHANT STEAM VESSELS OF THE UNITED STATES—Continued.

Official No.	Signal letters.	Rig.	Name of vessel.	Gross tonnage.	Net tonnage.	Length.	Breadth.	Depth.	Service.	Crew.	Indicated horsepower.	When built.	Where built.	Home port (where permanent document issues).
15362		St. s.	Gnidlug Star	29	14	61.0	13.3	5.5	Tow.	3	75	1868	Philadelphia, Pa.	New York, N. Y.
86490		St. s.	Guiding Star	105	71	80.3	21.1	9.6	Tow.	5	225	1899	Noank, Conn.	Do.
217555	LPTJ	St. s.	Gullford	2,573	1,511	267.3	46.0	23.6	Frt.	41	1,400	1919	Baltimore, Md.	Baltimore, Md.
218012	LRCS	St. s.	GULMBA	6,100	4,545	402.6	53.0	32.0	Ref.	50	2,800	1918	Oakland, Calif.	San Francisco, Calif.
213099	LFHV	St. s.	GULFCOAST	5,188	3,202	383.0	51.2	30.1	Tnk.	38	2,025	1915	Camden, N. J.	Port Arthur, Tex.
221003	MOJQ	St. s.	GULFRING	6,560	4,098	419.5	56.4	33.3	Tnk.	37	3,300	1921	Baltimore, Md.	Do.
216299	LKJQ	St. s.	GULFLAND	5,276	3,207	391.1	51.2	30.2	Tnk.	38	2,050	1918	Camden, N. J.	Do.
212524	LDNR	St. s.	GULFLIGHT	5,188	3,202	383.0	51.2	30.1	Tnk.	38	2,000	1914	do.	Do.
214827	LGSV	St. s.	GULFMAID	5,225	3,248	391.1	51.2	30.2	Tnk.	38	2,063	1917	do.	Do.
210514	LONR	St. s.	GULFOIL	5,188	3,202	383.0	51.2	30.1	Tnk.	38	2,100	1912	do.	Do.
219690	LWHQ	St. s.	GULFPOINT	0,072	4,293	435.6	56.2	31.7	Tnk.	47	2,600	1920	Sparrows Point, Md.	Do.
86656	KSPW	St. s.	GULFPORT	224	152	102.0	24.0	11.7	Tow.	16	500	1903	Philadelphia, Pa.	New York, N. Y.
221702		St. s.	GULFPORT	1,537	1,130	280.1	49.1	10.0	Frt.	14	800	1921	St. Louis, Mo.	New Orleans, La.
221723	MCRQ	St. s.	GULFRINCE	6,560	4,098	419.5	56.4	33.3	Tnk.	37	3,300	1921	Baltimore, Md.	Port Arthur, Tex.
217775	LQKM	St. s.	GULFRINCE	6,795	4,004	419.5	56.5	31.7	Tnk.	41	2,600	1919	Camden, N. J.	Do.
220575	MBKF	St. s.	GULFSTAR	7,230	5,310	429.3	59.2	33.2	Tnk.	40	2,500	1920	Chester, Pa.	Do.
212670	LDTH	St. s.	GULFSTREAM	5,188	3,202	383.0	51.2	30.1	Tnk.	20	2,500	1914	do.	Do.
219153	LVGJ	St. s.	GULFTRADE	0,850	4,918	402.6	59.2	31.4	Tnk.	40	2,800	1920	do.	Do.
215404	LHPQ	St. s.	GULF OF MEXICO	7,807	4,867	407.6	62.7	32.0	Tnk.	45	3,000	1917	Camden, N. J.	Do.
217973	LQWF	St. s.	GUNSTON IAL	6,182	3,841	402.6	53.0	32.0	Frt.	52	2,800	1919	Alexandria, Va.	Alexandria, Va.
86674		*St. p.	Gunterville	204	204	140.0	28.0	4.0	Pas.	21	433	1903	Jeffersonville, Ind.	Nashville, Tenn.
212259		St. s.	Gurnet	65	46	53.0	18.0	6.3	Frt.	2	175	1914	Boothbay Harbor, Me.	Portland, Me.
157508		St. s.	*Queste Brown	119	86	84.5	22.6	6.1	Pas.	11	300	1898	San Francisco, Calif.	Seattle, Wash.
86675		St. s.	Quy G. Major	174	118	96.7	28.3	9.0	Frt.	0	95	1901	Newburgh, N. Y.	Do.
86617		St. s.	Gwylan	43	29	56.5	17.3	6.0	Tow.	6	132	1902	Tacoma, Wash.	Pt. Townsend, Wash.
86365		St. s.	GWYNEDD	115	78	88.2	19.0	10.2	Tow.	5	325	1896	Philadelphia, Pa.	Philadelphia, Pa.
86037		St. s.	Gypnum	81	40	76.0	22.5	8.3	Frt.	5	150	1889	Perth Amboy, N. J.	New York, N. Y.
203583	KVQH	St. s.	GYPNUM KING	581	331	151.9	29.6	18.2	Tow.	18	1,100	1906	Port Richmond, N. Y.	Do.
II.														
204870		*St. p.	H. J.	15	16	45.7	14.7	3.0	Tow.	3	40	1907	Plaquemine, La.	Morgan City, La.
221108		*St. p.	H. J. W.	29	29	73.5	15.5	3.0	Tow.	2	36	1921	Jefferson City, Mo.	St. Louis, Mo.
95220		St. s.	H. Chapel	23	11	54.2	15.6	5.8	Mso.	4	60	1877	Philadelphia, Pa.	New York, N. Y.
207145		St. s.	H. DANLKB	620	409	182.0	34.6	10.0	Mso.	0	450	1908	Mantolow, Wis.	Detroit, Mich.
205585		St. s.	H. Ewig	55	37	65.5	15.7	7.8	Fsh.	5	75	1908	Warren, Mich.	Milwaukee, Wis.
96006		St. s.	H. Houghton	210	151	122.2	17.0	8.2	Frt.	11	230	1889	West Bay City, Mich.	Detroit, Mich.
130420		St. s.	H. A. Baxter	87	43	71.0	20.3	9.5	Tow.	0	300	1889	Milford, Del.	New York, N. Y.
96459		St. s.	H. A. Meldrum	08	47	71.0	20.3	9.5	Tow.	4	300	1899	Buffalo, N. Y.	Duluth, Minn.
216512	LMDO	St. s.	H. B. Loveloy	1,067	708	202.0	40.1	18.2	Tow.	21	600	1918	Seattle, Wash.	Seattle, Wash.
96030		St. s.	H. B. Rawson	54	37	71.0	17.6	7.0	Tow.	4	275	1889	Tottenville, N. Y.	New York, N. Y.
130772	KPM	St. s.	H. C. OADMUS	113	200	136.0	20.1	15.5	Tow.	14	1,000	1899	Camden, N. J.	New Orleans, La.
214015	LQNV	St. s.	H. C. FOLGER	7,098	4,389	435.0	60.0	32.0	Tnk.	38	2,600	1918	San Francisco, Calif.	Philadelphia, Pa.
131007		St. s.	H. C. Rowd & Co.	158	77	132.8	28.0	6.0	Oys.	5	500	1895	Noank, Conn.	New Haven, Conn.
215592		St. s.	H. O. Ruding	152	103	84.8	28.7	8.5	Frt.	7	300	1917	West New Brighton, N. Y.	New York, N. Y.
201238		St. s.	H. C. Scott	34	23	76.0	16.5	4.9	Tow.	4	30	1904	Omro, Wis.	Milwaukee, Wis.
200912		St. s.	H. C. Spilane	69	33	47.5	15.5	6.7	Tow.	2	80	1909	Boston, Mass.	Boston, Mass.
207410		St. s.	H. C. Wild	40	31	60.8	10.4	8.5	Tow.	8	300	1910	Chicago, Ill.	Chicago, Ill.
96335		St. s.	H. D. Mould	49	33	67.0	18.0	7.0	Tow.	4	132	1896	Athens, N. Y.	Albany, N. Y.
96235		*St. p.	H. D. Munson	149	149	120.5	22.2	4.0	Frt.	2	300	1893	Marletta, Ohio	St. Louis, Mo.
219132		*St. p.	H. D. WILLIAMS	364	290	147.5	33.4	5.2	Tow.	16	750	1919	Ambridge, Pa.	Pittsburgh, Pa.
96223		St. s.	H. E. Hamlin	43	21	71.1	17.7	6.3	Fsh.	17	120	1833	Bath, Me.	Newport, R. I.
96475		*St. p.	H. E. Wright	583	536	182.1	37.0	8.5	Frt.	14	180	1899	Stoekton, Calif.	San Francisco, Calif.
212719	LDBH	St. s.	H. F. ALEXANDER	8,357	3,703	500.1	63.1	20.0	Pas.	217	25,000	1914	Philadelphia, Pa.	Tacoma, Wash.
95803	KOMV	St. s.	H. F. DITNOCK	2,625	1,788	271.8	41.6	19.2	Frt.	44	2,000	1884	do.	Boston, Mass.
219017	LTDV	St. s.	H. F. MORSE	6,054	3,715	402.0	52.2	32.0	Frt.	43	2,800	1919	Alexandria, Va.	New York, N. Y.
213631		St. s.	H. G. RECK	23	15	51.4	13.2	5.2	Fsh.	5	60	1915	Buffalo, N. Y.	Buffalo, N. Y.
213315		*St. p.	H. G. Hill	302	230	165.0	30.0	4.8	Pas.	26	250	1910	Paducah, Ky.	Nashville, Tenn.
212740		St. s.	H. G. SMITH	20	12	48.0	13.0	6.6	Tow.	1	40	1914	Buffalo, N. Y.	Cleveland, Ohio
95108		St. s.	H. G. Tisdale	81	40	94.0	18.3	8.7	Tow.	6	260	1872	Philadelphia, Pa.	Albany, N. Y.
213108		St. s.	H. H. Cello	70	44	78.5	22.5	9.3	Tow.	0	350	1915	Pascagoula, Miss.	New Orleans, La.
95023		St. s.	H. H. Newkirk	27	13	47.0	14.4	6.4	Tow.	3	75	1880	Poughkeepsie, N. Y.	New York, N. Y.
220605		St. s.	H. H. PORTER	8,202	0,438	580.0	60.2	27.8	Frt.	35	2,300	1920	Lorain, Ohio	Cleveland, Ohio
211006	LGBH	St. s.	H. H. ROOKER	10,050	7,716	600.0	68.0	27.0	Tnk.	48	3,000	1916	Newport News, Va.	New York, N. Y.
201241		*St. p.	H. H. Wiggins	08	08	95.0	20.0	3.4	Tow.	8	140	1901	Franklin, La.	Morgan City, La.
104884		St. s.	H. J. Dornbos	35	21	63.0	14.6	6.0	Fsh.	4	60	1891	Grand Haven, Mich.	Grand Haven, Mich.
210180	LKVT	St. s.	H. M. FLAHLER	8,207	6,183	461.0	60.0	27.8	Tnk.	48	2,600	1918	Newport News, Va.	New York, N. Y.
221781	MDIJ	St. s.	H. M. STOREY	0,838	0,007	500.0	68.2	30.0	Tnk.	43	1,000	1921	Alameda, Calif.	San Francisco, Calif.
214604		*St. p.	H. O. PENICK	169	169	115.2	28.0	7.2	Fer.	5	200	1910	Jeffersonville, Ind.	New Orleans, La.
263080		St. s.	H. P. McINTOSH	6,294	4,010	520.0	54.0	26.2	Frt.	29	2,000	1907	West Bay City, Mich.	Cleveland, Ohio
208323		*St. p.	H. S. Chamberlain	09	09	135.5	25.5	3.5	Tow.	10	250	1911	Jeffersonville, Ind.	Chattanooga, Tenn.

1 Formerly st. s. La Fayette Markle.
 1 Formerly st. s. Mahatanka.
 1 Formerly st. s. Dawson City.
 1 Formerly st. s. Herbert.
 1 Formerly st. s. Nath'l P. Dolane.

6 Formerly st. s. (a) Fulton Market.
 (b) Oyster Bay.
 1 Formerly st. s. (a) * St. p. H. D. Munson.
 (b) U. S. Eng. Search.

6 Formerly st. s. (a) Great Northern.
 (b) Columbia.
 1 Formerly *st. p. Grady.
 10 Formerly st. s. Allee.

MERCHANT STEAM VESSELS OF THE UNITED STATES—Continued.

Official No.	Signal letters.	Rig.	Name of vessel.	Gross tonnage.	Net tonnage.	Length.	Breadth.	Depth.	Service.	Crew.	Indicated horsepower.	When built.	Where built.	Home port (where permanent document issues).
						<i>Fect.</i>	<i>Fect.</i>	<i>Fect.</i>						
95831		St. s.	H. S. Lookwood.....	52	26	60.0	20.5	6.0	Oys.	6	150	1884	South Norwalk, Conn...	New York, N. Y.
95942		St. s.	H. S. Nichols.....	77	34	74.6	20.0	9.1	Tow.	5	300	1888	Athens, N. Y.	Gloucester, Mass.
217566	LPTR	St. s.	H. W. BAXTER.....	2,428	1,464	253.4	43.6	25.1	Frt.	30	1,350	1919	Ashtabula, Ohio.....	San Francisco, Calif.
211457		St. s.	H. W. Carter.....	84	23	62.0	11.4	6.2	Tow.	4	75	1913	Oshkosh, Wis.....	Milwaukee, Wis.
215958		St. s.	H. Van Ellis.....	54	37	60.0	15.2	7.5	Frt.	1	200	1917	Manitowoc, Wis.....	Do.
11653		St. s.	Hackensack.....	124	88	90.0	22.5	7.8	Frt.	0	106	1863	Belleville, N. J.....	Baltimore, Md.
203563		St. s.	HACKENSACK.....	1,310	890	188.5	45.1	16.5	Fer.	7	1,600	1906	Wilmington, Del.....	Newark, N. J.
218631	LSFK	St. s.	HADDON.....	3,545	2,174	324.0	46.2	25.0	Frt.	37	1,500	1919	Newark, N. J.....	Do.
222114		St. s.	HADDONFIELD.....	796	541	160.3	38.0	13.1	Fer.	7	600	1922	Chester, Pa.....	Philadelphia, Pa.
220152		St. s.	HADDON HEIGHTS.....	773	525	158.9	35.1	14.8	Fer.	8	900	1920	Wilmington, Del.....	Do.
219063	LTGV	St. s.	HADNOT.....	6,413	4,608	416.9	56.2	31.0	Tnk.	32	2,600	1919	Quincy, Mass.....	New York, N. Y.
219287	LTVM	St. s.	HAGAN.....	6,413	4,608	416.9	56.2	31.0	Tnk.	42	2,600	1919	do.....	Boston, Mass.
219418	LVFB	St. s.	HAGOOD.....	6,972	4,493	435.0	56.2	31.7	Tnk.	46	2,600	1919	Wilmington, Del.....	Wilmington, Del.
220242	LWSR	St. s.	HAHRA.....	7,235	4,275	435.6	56.2	33.0	Tnk.	47	2,600	1920	Sparrows Point, Md.....	Baltimore, Md.
200706		St. s.	Hainesport.....	67	46	72.0	18.4	8.0	Tow.	7	120	1904	Madison, Md.....	Philadelphia, Pa.
219659	LVSD	St. s.	HAITI.....	2,606	1,612	251.0	43.0	26.2	Frt.	33	1,500	1920	Duluth, Minn.....	New York, N. Y.
220521	MBHS	St. s.	HALO.....	7,257	4,485	435.0	56.0	32.0	Frt.	32	3,100	1920	Alameda, Calif.....	Wilmington, Del.
215998	LJRB	St. s.	HALCO.....	970	552	211.9	42.0	14.0	Tnk.	21	650	1917	Fairhaven, Calif.....	San Francisco, Calif.
140095		St. s.	HALOYON.....	89	44	109.3	16.5	8.0	Pas.	6	200	1876	Brooklyn, N. Y.....	New York, N. Y.
203973	KWDF	St. y.	HALOYON.....	101	109	125.5	18.3	11.1	Yot.	13	350	1907	New York, N. Y.....	Newport, R. I.
96583		St. p.	Hale.....	53	47	94.0	20.4	3.4	Pas.	9	1901	1901	Harvey, La.....	New Orleans, La.
219333	LYBK	St. s.	HALEAKALA.....	5,587	3,522	410.5	54.3	27.2	Frt.	32	2,800	1919	Long Beach, Calif.....	Los Angeles, Calif.
222695	MDVS	St. s.	HALEAKALA.....	5,679	1,516	345.2	46.2	27.9	Pas.	73	5,500	1923	Chester, Pa.....	Honolulu, Hawaii.
220104	LWRT	St. s.	HALF-MOON.....	3,673	3,484	400.5	54.2	30.4	Frt.	53	2,800	1920	Nowburgh, N. Y.....	New York, N. Y.
220585	MBKJ	St. s.	HALESEY.....	7,225	4,404	435.0	56.0	32.0	Tnk.	34	3,100	1920	Alameda, Calif.....	Wilmington, Del.
220675	MBPV	St. s.	HALWAY.....	7,216	4,452	435.0	56.0	32.0	Tnk.	38	3,100	1920	do.....	Port Arthur, Tex.
96439	KNWT	St. s.	HAMILTON.....	3,723	2,430	351.8	42.0	17.0	Pas.	44	3,500	1899	Chester, Pa.....	Norfolk, Va.
200582		St. s.	Hamilton.....	64	43	74.0	17.2	8.2	Tow.	9	200	1904	Baltimore, Md.....	Baltimore, Md.
96171		St. s.	Hamilton A. Mathes.....	48	24	62.0	17.8	7.3	Tow.	4	250	1892	Boston, Mass.....	Boston, Mass.
221460	MCWT	St. s.	HAMMAC.....	6,900	4,248	435.0	56.2	33.5	Fer.	33	3,100	1921	San Francisco, Calif.....	San Francisco, Calif.
203719		St. s.	HAMMONTON.....	784	519	141.0	38.1	13.2	Fer.	7	1,000	1906	Camden, N. J.....	Philadelphia, Pa.
211888	LDJB	St. s.	HAMPDEN.....	4,725	2,779	369.0	58.1	28.0	Frt.	32	2,100	1914	do.....	New York, N. Y.
202061		St. s.	Hampton.....	48	17	63.0	10.3	8.2	Tow.	7	150	1905	Turkey Island, Va.....	Philadelphia, Pa.
96321		St. s.	HAMPON ROADS.....	450	268	150.0	25.0	12.0	Pas.	12	750	1896	Wilmington, Del.....	Norfolk, Va.
220925	MCFT	St. s.	HAMPON ROADS.....	7,641	4,077	431.0	59.2	33.4	Fer.	48	2,760	1922	Baltimore, Md.....	Baltimore, Md.
219355	LVCB	St. s.	HANCOCK COUNTY.....	2,600	1,012	251.0	43.6	20.1	Tnk.	30	1,500	1919	Wyandotte, Mich.....	New Orleans, La.
222527		St. p.	Handy.....	21	20	62.8	15.9	3.5	Mso.	3	30	1922	Baton Rouge, La.....	Do.
220936	MCGD	St. s.	HANLEY.....	7,583	4,825	440.0	56.0	35.2	Frt.	35	3,100	1920	San Francisco, Calif.....	San Francisco, Calif.
96548		St. p.	Hannah.....	1,130	588	222.8	42.0	6.2	Pas.	60	1,000	1898	Unalaska, Alaska.....	St. Michael, Alaska.
96512		St. s.	Hannah A. Lonnon.....	136	88	125.0	22.0	9.0	Fsh.	23	250	1901	Roedville, Va.....	Roedville, Va.
20760	MBST	St. s.	HANNAWA.....	7,552	4,820	440.0	56.0	35.2	Frt.	45	3,100	1920	San Francisco, Calif.....	San Francisco, Calif.
19098	LTHW	St. s.	HANOVER.....	6,816	3,507	434.3	57.7	27.2	Frt.	47	2,800	1916	Chester, Pa.....	Philadelphia, Pa.
95705		St. s.	Hanson H. Keys.....	28	14	59.5	14.5	6.3	Pas.	4	80	1883	Baltimore, Md.....	Baltimore, Md.
165330		St. s.	Happy.....	19	13	52.3	13.8	5.2	Frt.	2	60	1898	Athens, N. Y.....	New York, N. Y.
202600		St. y.	Happy Days.....	43	40	65.0	12.8	3.8	Yot.	5	30	1903	Oroton, N. Y.....	Georgetown, S. O.
211160		St. s.	Harbinger.....	33	23	56.0	18.0	3.0	Md.	6	25	1913	Erie, Pa.....	Erie, Pa.
96656		St. p.	Harbor Belle.....	140	122	98.8	20.5	4.5	Tow.	5	253	1902	Aberdeen, Wash.....	Seattle, Wash.
214120		St. s.	Harbor Master.....	44	30	54.5	21.2	0.5	Fer.	1	100	1916	Detroit, Mich.....	Detroit, Mich.
207397		St. p.	Harbor Queen.....	120	70	86.2	20.0	4.8	Tow.	4	123	1910	Aberdeen, Wash.....	Seattle, Wash.
222570		St. s.	Harbor tug No. 46.....	107	54	80.0	20.1	10.3	Tow.	10	200	1919	Charleston, S. O.....	Rochester, N. Y.
222664		St. s.	Harbor tug No. 82.....	106	72	81.3	20.6	8.9	Tow.	10	200	(†)	Milford, Del.....	Do.
119088	MDVK	St. s.	Harby.....	200	189	113.2	22.7	8.1	Frt.	7	250	1910	Elizabeth City, N. C.....	Norfolk, Va.
112281		St. s.	Hardtack.....	19	13	67.5	12.0	6.2	Tow.	1	100	1914	Portland, Oreg.....	Portland, Oreg.
130850		St. p.	Hardwood.....	80	60	102.0	23.0	4.0	Pas.	8	75	1900	Lyons, Iowa.....	St. Louis, Mo.
135406		St. s.	Harford.....	59	29	73.5	18.0	7.0	Tow.	5	45	1881	Camden, N. J.....	Philadelphia, Pa.
96029		St. p.	Harlem.....	392	208	123.5	31.2	10.5	Fer.	5	348	1889	Greenpoint, N. Y.....	New York, N. Y.
106720		St. s.	Harlem.....	20	13	43.0	13.5	6.5	Tow.	2	75	1890	Buffalo, N. Y.....	Albany, N. Y.
212250		St. s.	Harlem River No. 1.....	83	58	64.3	21.5	8.8	Tow.	8	300	1914	Tottenville, N. Y.....	New York, N. Y.
96540		St. s.	Harlem River No. 3.....	39	43	67.3	10.5	7.8	Tow.	4	100	1901	New York, N. Y.....	Do.
160537		St. s.	Harlow.....	575	489	193.7	35.0	10.0	Frt.	10	536	1891	Green Bay, Wis.....	Detroit, Mich.
95988	KRJJ	St. s.	Harold.....	180	93	106.3	24.2	12.5	Tow.	9	609	1889	New London, Conn.....	New London, Conn.
96295		St. s.	Harold.....	19	9	51.9	13.4	4.6	Tow.	2	80	1895	Brunswick, Mo.....	Portland, Me.
216709		St. s.	Harold C.....	16	11	41.3	12.2	0.0	Tow.	3	150	1917	Tonawanda, N. Y.....	Buffalo, N. Y.
96077		St. s.	Harold.....	27	19	45.4	14.0	5.0	Tow.	3	75	1903	Ballard, Wash.....	Seattle, Wash.
216162	LHOC	St. s.	HAROLD WALKER.....	6,353	3,925	430.0	58.2	33.3	Tnk.	30	1,000	1917	Philadelphia, Pa.....	Los Angeles, Calif.
96035		St. s.	HAROLD B. NYL.....	3,851	2,735	380.0	50.0	28.0	Frt.	28	1,450	1902	Lorain, Ohio.....	Cleveland, Ohio.
91377		St. s.	Harold J. Reichert.....	50	25	70.0	17.5	7.4	Tow.	5	150	1881	Brooklyn, N. Y.....	New York, N. Y.

1 Formerly st. s. Cowanshannock.
 2 Formerly *st. s. Homestead.
 3 Formerly st. s. Great Falls.
 4 Formerly [a] sch. Lookout.
 5 U. S. Fish Commission sch. Aloyon.
 6 Formerly st. s. Mary Lee.

7 Formerly st. s. [a] O. V. Sago.
 8 Formerly U. S. Navy No. 46.
 9 Formerly U. S. Navy No. 82.
 10 Formerly *st. p. Neptune.
 11 Formerly st. s. Edwin D. Hartley.
 12 Formerly st. p. Haarlem.

13 Formerly st. s. Adam Homer.
 14 Formerly st. s. [a] Thomas F. O'Brien.
 15 Formerly st. s. [b] Gustav Aokerman.
 16 Formerly st. s. Preston.
 17 Formerly st. s. [a] Maggie Morgan.
 18 Formerly st. s. [b] Arrow.
 † Unknown.

MERCHANT STEAM VESSELS OF THE UNITED STATES—Continued.

Official No.	Signal letters.	Rig.	Name of vessel.	Gross tonnage.	Net tonnage.	Length.	Breadth.	Depth.	Service.	Crew.	Indicated horsepower.	When built.	Where built.	Home port (where permanent document issues).
95995		St. s.	Harriet	57	39	61.5	17.8	8.8	Frt.	1	75	1882	Greenpoint, N. Y.	Albany, N. Y.
80561		St. s.	Harriet	56	38	67.8	16.8	7.8	Tow.	6	287	1875	Boston, Mass.	New London, Conn.
95689		St. s.	HARRIET	55	29	63.0	18.0	7.8	Pas.	0	180	1903	Wilmington, Del.	Wilmington, Del.
136694		St. s.	HARRIET	30	20	68.0	12.9	8.4	Frt.	5	180	1895	Middletown, Conn.	Baltimore, Md.
203604		*St. p.	Harriet	87	87	106.0	25.5	4.0	Tow.	5	175	1906	Wabasha, Minn.	Dubuque, Iowa.
212412		St. s.	Harriet G.	35	24	60.0	16.6	6.1	Fsh.	0	90	1014	Erle, Pa.	Cleveland, Ohio.
96505		St. s.	HARRISBURG	225	93	88.0	22.0	12.2	Tow.	5	650	1900	Wilmington, Del.	New York, N. Y.
96187		St. s.	HARRY	49	32	73.5	17.8	7.8	Tow.	5	155	1892	Rondout, N. Y.	Albany, N. Y.
202900		St. s.	HARRY COULBY	6,495	4,939	549.0	56.1	32.0	Frt.	25	1,900	1906	Wyandotte, Mich.	Oswego, N. Y.
213014		St. s.	HARRY DAVIS	96	45	69.8	22.0	6.4	Frt.	5	150	1915	Milford, Del.	Wilmington, Del.
210590	LFCM	St. s.	HARRY FARNUM	3,098	2,364	304.0	44.2	24.7	Tnk.	26	1,200	1912	Toledo, Ohio.	New York, N. Y.
96480		St. s.	HARRY GREENWOOD	27	18	67.0	14.3	5.7	Pas.	4	200	1900	Soranton, Miss.	Gulfport, Miss.
214065		*St. p.	HARRY LEE	343	343	175.5	36.0	6.7	Pas.	23	360	1915	St. Louis, Mo.	Memphis, Tenn.
215157	LRHP	St. s.	HARRY LUCKENBACH	8,713	5,489	448.9	60.2	28.2	Frt.	51	5,000	1919	Chester, Pa.	New York, N. Y.
126958		St. s.	HARRY NICHOLS	40	27	54.2	15.2	7.9	Tow.	4	150	1893	New Baltimore, N. Y.	Do.
96228		*St. p.	HARRY	48	48	93.0	16.5	3.2	Tow.	3	248	1893	Pittsburgh, Pa.	Pittsburgh, Pa.
207301		St. s.	HARRY YATES	0,077	4,027	504.0	56.0	26.0	Frt.	22	1,500	1910	St. Clair, Mich.	Buffalo, N. Y.
145535		St. p.	HARRY B. JAMES	896	548	175.0	36.6	13.3	Frt.	7	600	1890	Wilmington, Del.	New York, N. Y.
96394		St. s.	HARRY C. LYDON	67	19	69.0	18.5	7.2	Tow.	8	450	1898	Benton Harbor, Mich.	Chicago, Ill.
214930		*St. p.	HARRY G. DREES	352	352	202.0	36.4	6.1	Pas.	14	500	1917	Joffersonville, Ind.	St. Louis, Mo.
218876	LSRM	St. s.	HARRY G. LYTLE	268	135	121.3	28.8	12.5	Tow.	15	750	1919	Sharpsville, Md.	New York, N. Y.
221118		St. s.	HARRY K. FOOKS	180	44	118.5	21.9	9.9	Fsh.	15	500	1921	Milford, Del.	Capo Charles, Va.
215092		St. s.	HARRY L. BLOCK	73	50	63.6	19.0	8.0	Frt.	4	250	1917	Dubuque, Iowa.	St. Louis, Mo.
96163		St. s.	HARRY M. WALL	60	30	65.4	16.6	7.7	Tow.	4	175	1892	Philadelphia, Pa.	Philadelphia, Pa.
212804		St. s.	HARRY R. CONNERS	98	43	81.4	21.3	9.9	Tow.	5	250	1919	Greenport, N. Y.	New York, N. Y.
157896		St. s.	HARRY R. JONES	5,315	4,160	448.0	52.0	2.50	Pas.	24	1,800	1903	West Superior, Wis.	Cleveland, Ohio.
95727		St. s.	HARRY R. WHEELER	70	35	77.2	18.0	8.4	Tow.	5	250	1882	Camden, N. J.	New York, N. Y.
204937		St. s.	HARRY W. CROFT	6,223	4,865	514.0	53.0	25.6	Frt.	25	200	1908	Toledo, Ohio.	Cleveland, Ohio.
95735		St. s.	HARSHMUS	112	56	85.0	20.5	9.8	Tow.	6	200	1882	South Amboy, N. J.	New York, N. Y.
96472		St. s.	HARTFORD	1,488	1,012	243.3	45.7	12.5	Pas.	67	1,000	1899	Baltimore, Md.	Hartford, Conn.
219110	LVDP	St. s.	HARTFORD	5,703	3,074	409.6	54.4	27.4	Frt.	44	2,500	1919	Groton, Conn.	New London, Conn.
205000		St. s.	HARTS ISLAND	66	46	60.7	17.0	7.4	Pas.	0	175	1910	West New Brighton, N. Y.	New York, N. Y.
216388	LGPF	St. s.	HARTWOOD	946	545	196.3	42.0	14.1	Pas.	22	650	1910	Hoquiam, Wash.	San Francisco, Calif.
96507		St. s.	HARVARD	4,505	3,435	401.0	60.2	29.5	Frt.	25	1,800	1900	Wyandotte, Mich.	Duluth, Minn.
204872	KWGD	St. s.	HARVARD	3,825	2,052	376.0	01.3	20.2	Pas.	135	10,000	1906	Chester, Pa.	Los Angeles, Calif.
96489		St. s.	HARVARD	75	51	71.6	17.0	8.0	Frt.	6	325	1907	Buffalo, N. Y.	Buffalo, N. Y.
210311		*St. p.	HARVEST QUEEN	585	511	187.0	39.8	9.0	Pas.	28	950	1900	Portland, Ore.	Portland, Ore.
207070	MBQT	St. s.	HARVESTER	638	402	152.0	36.2	6.8	Frt.	14	100	1912	Stanwood, Wash.	Seattle, Wash.
205243		St. s.	HARVESTER	6,727	5,114	416.8	50.1	31.1	Tnk.	34	3,000	1920	Bath, Me.	New York, N. Y.
96249		St. s.	HARVEY	81	55	70.6	16.2	8.5	Fsh.	5	200	1910	Ferrysburg, Mich.	Chicago, Ill.
202977		St. s.	HARVEY WATSON	33	22	56.6	13.9	6.2	Fsh.	5	110	1893	Saugatuck, Mich.	Millwaukee, Wis.
96301	LGHV	St. s.	HARVEY D. GOULDER	6,017	5,219	525.0	55.0	31.0	Frt.	38	1,700	1903	Lorain, Ohio.	Cleveland, Ohio.
205072		St. s.	HARVEY H. BROWN	2,073	1,874	351.1	40.0	21.6	Frt.	28	1,450	1894	Wyandotte, Mich.	Boston, Mass.
96166		St. s.	HARVEY H. BROWN	6,034	4,927	532.0	53.3	32.6	Frt.	24	1,800	1908	Esorse, Mich.	Cleveland, Ohio.
207775		St. s.	HARVEY J. KENDALL	398	264	141.7	30.9	9.2	Frt.	10	375	1892	Marion City, Mich.	Ogdensburg, N. Y.
219195	LVJC	St. s.	HASKELL	24	7	59.0	12.0	4.8	Tow.	7	75	1904	Madisonville, La.	New Orleans, La.
96440		*St. p.	HASLEHURST	3,545	2,174	324.0	40.2	25.0	Frt.	37	1,500	1910	Newark, N. J.	Newark, N. J.
207708		St. s.	HASSALO	501	503	181.3	36.8	8.4	Pas.	28	1,200	1899	Portland, Ore.	Portland, Ore.
220551	MBJK	St. s.	HASSAYAMPA	64	26	60.0	18.0	7.0	Tow.	3	200	1910	Sault Ste. Marie, Mich.	Duluth, Minn.
219545	LVMJ	St. s.	HASTINGS	5,401	3,364	400.7	54.2	30.2	Frt.	45	3,000	1920	Pensacola, Fla.	Pensacola, Fla.
218704	LSMH	St. s.	HASTAL	1,111	958	198.5	36.5	20.0	Tnk.	26	750	1919	Yonkers, N. Y.	Galveston, Tex.
218977	LTOF	St. s.	HATCHE	5,089	4,431	402.5	53.0	32.0	Frt.	43	2,800	1919	Oakland, Calif.	San Francisco, Calif.
96334		St. s.	HATHAWAY	5,091	4,434	402.5	53.0	32.0	Frt.	40	2,800	1919	do.	do.
218565	LJMG	St. s.	HATTERAS	290	189	131.3	21.2	8.5	Frt.	11	100	1896	Eddyville, N. Y.	New York, N. Y.
96014		St. s.	HATTERAS	4,919	3,836	376.4	52.3	27.0	Frt.	62	2,000	1917	Sparrows Point, Md.	Baltimore, Md.
93353		St. s.	HATTLE	21	10	51.0	13.9	5.7	Fsh.	10	60	1890	Noank, Conn.	Newport, R. I.
95760		St. s.	HATTLE BOIL	27	19	60.8	14.7	4.7	Frt.	3	75	1902	Bridgport, Conn.	New York, N. Y.
96038		St. s.	HATTLE LLOYD	34	28	68.0	12.3	4.4	Fer.	3	60	1883	Duluth, Minn.	Duluth, Minn.
2958		St. s.	HATTLE THOMAS	55	38	87.0	21.7	5.8	Tow.	4	40	1890	Now Haven, Conn.	New York, N. Y.
8449		St. s.	HATTLE L. ALDRICH	45	22	62.0	17.8	7.2	Tow.	5	200	1876	Brooklyn, N. Y.	Do.
95852		St. s.	HAVEN	930	632	176.0	34.4	10.4	Frt.	17	700	1857	do.	Do.
217230	LNTR	St. s.	HAVEN BELLE	137	113	114.5	23.2	5.0	Pas.	7	79	1885	Philadelphia, Pa.	Norfolk, Va.
219725	LWVJ	St. s.	HAVERHILL	2,651	1,628	267.3	46.0	23.6	Frt.	41	1,400	1918	Newington, N. H.	Portland, Mo.
96534	KQMW	St. s.	HAWAIIAN	6,045	3,745	402.5	53.0	32.0	Frt.	41	2,800	1920	Oakland, Calif.	San Francisco, Calif.
219924	LWJG	St. s.	HAWAIIAN	6,397	3,373	406.8	51.1	30.3	Frt.	40	5,000	1920	Chester, Pa.	New York, N. Y.
213500		St. s.	HAWARDEN	6,042	3,745	402.5	53.0	32.0	Frt.	41	2,800	1920	Oakland, Calif.	San Francisco, Calif.
210101	LWPQ	St. s.	HAWK	87	78	60.0	25.0	5.0	Frt.	3	30	1915	Oshkosh, Wis.	Millwaukee, Wis.
		St. s.	HAWK	187	101	88.0	28.5	13.0	Tow.	6	450	1920	Jacksonville, Fla.	Jacksonville, Fla.

1 Formerly st. s. Henry Preston, sr.
 2 Formerly st. s. William Woolley.
 3 Formerly st. y. Hannah.
 4 Formerly st. s. George E. Warren.
 5 Formerly st. s. Sol Navis.
 6 Formerly st. s. C. D. Muncely.
 7 Formerly st. p. Texas.

8 Formerly *st. p. Pilgrim.
 9 Formerly st. s. Ethel W. Powell.
 10 Formerly st. s. D. G. Kerr.
 11 Formerly st. s. U. S. N. D. Chlokanaw.
 12 Formerly st. s. Hercules.
 13 Formerly st. s. Fred G. Hartwell.

14 Formerly st. s. Harry A. Borwind.
 15 Formerly st. s. Martha J. Sinter.
 (a) Bon.
 16 Formerly st. s. G. G. Ortrude.
 (c) Jas. H. Flannery.
 17 Formerly st. s. Erastus Corning.
 (d) Composite.

MERCHANT STEAM VESSELS OF THE UNITED STATES—Continued.

Official No.	Signal letters.	Rig.	Name of vessel.	Gross tonnage.	Net tonnage.	Length.	Breadth.	Depth.	Service.	Crew.	Indicated horsepower.	When built.	Where built.	Home port (where permanent document issues).
						Feet.	Feet.	Feet.						
220140	LWQV	St. s.	HAWK.....	113	23	93.2	17.6	10.6	Fsh.	11	60	1904	Christiania, Norway.....	San Francisco, Calif.
220038	LWPM	St. s.	HAXTUM.....	0,041	3,746	402.5	53.0	32.0	Frt.	45	2,800	1920	Oakland, Calif.....	Do.
220255	LWTJ	St. s.	HAYDEN.....	0,042	3,746	402.5	53.0	32.0	Frt.	44	2,800	1920	do.....	Do.
220111	MBDW	St. s.	HAYDON.....	0,042	3,746	402.5	53.0	32.0	Frt.	44	2,800	1920	do.....	Do.
220502	MBHL	St. s.	HAYNE.....	0,037	3,751	402.5	53.0	32.0	Frt.	44	2,800	1920	do.....	Do.
220332		St. s.	Hazel.....	92	71	86.9	17.7	6.4	Pas.	6	100	1896	Harbor Springs, Mich.....	Milwaukee, Wis.
130457		St. s.	Hazel.....	79	38	77.6	15.0	7.1	Frt.	5	60	1886	Poughkeepsie, N. Y.....	Duluth, Minn.
95964		St. s.	Hazel Dell.....	44	25	64.0	10.7	7.1	Tow.	4	150	1883	New Baltimore, N. Y.....	Boston, Mass.
96299		*St. p.	Hazel Tlce.....	97	97	121.0	22.5	4.2	Pas.	16	254	1895	Marietta, Ohio.....	Evansville, Ind.
107847		St. s.	Healy-Tibbitts.....	46	26	70.0	18.0	8.0	Tow.	3	225	1903	San Francisco, Calif.....	San Francisco, Calif.
221528		St. s.	Heather.....	10	7	30.6	10.4	5.1	Frt.	1	20	1921	Hoquiam, Wash.....	Seattle, Wash.
220651	MBPC	*St. s.	HEBER.....	0,041	3,748	402.5	53.0	32.0	Frt.	44	2,800	1920	Oakland, Calif.....	San Francisco, Calif.
214117		*St. p.	Hecla.....	204	126	139.6	28.0	4.7	Tow.	17	339	1916	Elizabeth, Pa.....	Pittsburgh, Pa.
96374		St. p.	Hector.....	7	6	41.7	0.0	3.0	Fsh.	2	1897	Rocho Harbor, Wash.....	Seattle, Wash.
141593		St. s.	Heclor.....	85	70	90.0	22.3	6.2	Frt.	5	75	1899	Coal Landing, Va.....	New York, N. Y.
217082	LQVM	St. s.	HEFFRON.....	7,611	4,899	410.0	56.0	35.2	Frt.	44	3,000	1919	Alameda, Calif.....	San Francisco, Calif.
218209	LTKH	St. s.	HEGNA.....	7,890	5,051	419.0	56.0	35.2	Frt.	55	3,000	1919	do.....	Do.
15570		St. s.	Helen.....	28	10	47.2	13.4	6.2	Tow.	3	110	1869	Philadelphia, Pa.....	Philadelphia, Pa.
96301		St. s.	Helen.....	113	53	89.0	23.0	10.0	Tow.	11	550	1897	Wilmington, Del.....	Newport News, Va.
206570		*St. p.	Helen.....	57	57	80.0	22.0	3.0	Fer.	4	60	1909	Boonsville, Mo.....	St. Louis, Mo.
212488		St. s.	Helen.....	10	7	47.0	8.9	4.4	Fsh.	1	40	1914	Peoria, Ill.....	Peoria, Ill.
214503	LQKP	St. s.	HELENE.....	3,128	1,934	327.7	40.7	23.6	Frt.	34	2,600	1916	Sparrows Point, Md.....	New York, N. Y.
210871		*St. p.	Helen E.....	33	33	103.0	19.0	2.8	Pas.	5	50	1913	Point Pleasant, W. Va.....	Pittsburgh, Pa.
203721		*St. p.	Helen Burke.....	365	365	200.0	40.0	5.1	Pas.	41	800	1903	Mobile, Ala.....	Mobile, Ala.
207740		St. s.	Helen K.....	22	14	57.0	13.8	5.0	Tow.	8	40	1910	Lake Charles, La.....	Morgan City, La.
222012		St. s.	Helen N.....	19	13	49.1	11.6	4.3	Fsh.	2	30	1922	St. James, Mich.....	Grand Haven, Mich.
96010		St. s.	Helen Euphano.....	178	80	112.0	20.4	6.3	Fsh.	20	1902	Pocomoke City, Md.....	Heedville, Va.
90378		St. s.	Helen Henderson.....	96	55	89.2	18.2	9.2	Tow.	4	500	1871	Philadelphia, Pa.....	Houston, Tex.
96270		St. s.	Helen Taylor.....	43	33	56.4	13.0	3.8	Frt.	3	40	1908	Grand Haven, Mich.....	Milwaukee, Wis.
204907		St. s.	Helen B. Moran.....	99	67	77.0	21.0	9.8	Tow.	5	500	1908	Tottenville, N. Y.....	New York, N. Y.
127275		St. s.	Helen H. Taylor.....	62	42	67.7	15.5	7.4	Tow.	7	525	1898	Newburgh, N. Y.....	Do.
96518	LQVM	St. s.	HELEN H. UPHAM.....	62	42	70.5	16.5	8.7	Tow.	7	525	1901	Rorysburg, Mich.....	Chicago, Ill.
210390	KTPQ	St. s.	Helen J. Tracy.....	173	20	95.5	17.7	12.2	Tow.	13	450	1910	Green Bay, Wis.....	New York, N. Y.
162381	KTPQ	St. s.	Helen P. Drew.....	369	142	134.0	32.2	14.5	Frt.	18	235	1904	Hoquiam, Wash.....	San Francisco, Calif.
96500	KPWT	St. s.	HELENE.....	618	392	170.6	30.8	14.8	Pas.	45	443	1897	San Francisco, Calif.....	Honolulu, Hawaii.
203850	KVTS	St. s.	Helen.....	672	307	172.1	38.0	13.2	Frt.	19	450	1906	Hoquiam, Wash.....	San Francisco, Calif.
96601	KRNP	St. y.	HELENITA.....	304	207	161.0	22.3	12.0	Yot.	27	1,200	1902	New York, N. Y.....	New York, N. Y.
209702		St. s.	HELENITA.....	49	27	50.4	15.2	3.3	Frt.	1	60	1912	Pinewood, Fla.....	Pensacola, Fla.
204316		St. s.	HEMLOCK.....	4,681	3,557	420.0	52.0	24.4	Frt.	20	1,500	1907	Bay City, Mich.....	Cleveland, Ohio.
222310		St. s.	Hempstead.....	123	87	83.0	24.4	10.1	Tow.	8	150	1923	Tottenville, N. Y.....	New York, N. Y.
210030		*St. p.	Henderson.....	430	372	169.0	41.6	7.1	Frt.	10	800	1912	Portland, Oreg.....	Portland, Oreg.
203424		St. p.	HENRICK HUBSON.....	2,847	1,598	370.1	45.1	13.4	Pas.	65	6,200	1906	Newburgh, N. Y.....	New York, N. Y.
86016		St. s.	Honnapin.....	1,183	953	214.0	35.8	17.4	Frt.	18	390	1858	Milwaukee, Wis.....	Milwaukee, Wis.
210772	LCRD	St. s.	Honrico.....	170	123	104.3	23.1	10.8	Tow.	10	550	1912	Waoms, Va.....	Philadelphia, Pa.
96392		St. a.	Honrietta.....	63	29	72.5	18.2	8.7	Fsh.	3	150	1893	San Francisco, Calif.....	San Francisco, Calif.
96491		St. a.	Honrietta.....	222	151	97.1	25.4	8.7	Tow.	7	250	1880	Boston, Mass.....	Norfolk, Va.
95572		St. a.	Hony Iluck.....	60	40	64.7	16.4	7.0	Tow.	6	120	1870	Buffalo, N. Y.....	Charleston, S. O.
217791	LQMC	St. s.	HENRY CLAY.....	8,160	6,308	439.6	60.2	33.7	Frt.	46	3,200	1919	Glocester City, N. J.....	Philadelphia, Pa.
160587		St. a.	HENRY CORT.....	2,391	1,465	315.0	42.3	24.2	Frt.	25	1,400	1892	Superior, Wis.....	Duluth, Minn.
219231	LTQP	St. s.	HENRY COUNTY.....	2,592	1,613	251.0	43.6	20.1	Frt.	32	1,500	1910	Lorain, Ohio.....	Lorain, Ohio.
96236		St. s.	Henry Gust.....	37	18	60.0	15.0	6.0	Fsh.	7	180	1893	Milwaukee, Wis.....	Milwaukee, Wis.
96697		St. a.	Henry J.....	42	20	63.0	18.6	6.2	Oys.	6	1882	Norwalk, Conn.....	Bridgeport, Conn.
215012		St. s.	Henry Gillen.....	149	101	88.0	24.4	10.5	Tow.	6	400	1917	Tottenville, N. Y.....	New York, N. Y.
96625		St. a.	Henry Koorber, jr.....	44	30	69.6	17.0	6.5	Tow.	2	150	1902	Buffalo, N. Y.....	Buffalo, N. Y.
117108		St. s.	Henry Laica.....	70	52	72.0	20.1	8.8	Tow.	6	350	1902	Shooters Island, N. Y.....	New York, N. Y.
115325		St. s.	Henry Leo.....	83	66	77.3	18.5	9.0	Tow.	5	250	1873	Chester, Pa.....	Do.
95333		St. p.	Henry Marquan.....	395	395	195.8	45.6	6.0	Fer.	16	1,229	1873	Jeffersonville, Ind.....	St. Louis, Mo.
201357		St. s.	Henry Maurer.....	46	28	54.0	19.2	6.0	Tow.	4	184	1904	Tottenville, N. Y.....	Boston, Mass.
96681		St. a.	Henry O'Brien.....	64	43	61.9	19.6	8.4	Tow.	9	180	1903	do.....	New York, N. Y.
204136		St. s.	HENRY PHIPPS.....	7,240	5,450	580.0	58.0	27.5	Frt.	24	2,000	1907	West Bay City, Mich.....	Duluth, Minn.
200317		St. s.	Henry Steers.....	177	104	100.0	20.8	11.0	Tow.	13	427	1900	Pocomoke City, Md.....	New York, N. Y.
219993	LWMI	St. s.	HENRY STEERS.....	5,980	3,713	400.7	54.2	30.4	Frt.	45	3,000	1920	Chester, Pa.....	Philadelphia, Pa.
90584		St. s.	HENRY STEINBRENER.....	4,315	3,178	420.2	50.0	24.2	Frt.	32	1,760	1901	Port Huron, Mich.....	Cleveland, Ohio.
222715		*St. p.	Henry Thane.....	118	148	118.6	26.0	4.0	Tow.	5	200	1923	Arkansas City, Ark.....	St. Louis, Mo.

1 Formerly *a* st. s. Nautilus.
 2 U. S. Eng. st. y. Vidotto.
 3 Formerly *st. p. Active.
 4 Formerly st. s. *a* Lilly and Howard.
 5 Ernest Rudolph.
 6 Formerly st. s. Laura.
 7 Formerly *st. p. Dorothy.
 8 *a* Jas. T. Staples.
 9 Formerly *st. p. *b* Peerless.

1 Formerly st. s. Mary Louisa.
 2 Formerly st. s. Pawnee
 3 *a* Charles F. Engels.
 4 S. O. Co. No. 6.
 5 S. T. Co. No. 9.
 6 Secony 0.
 7 *a* H. Ewig.
 8 Col. N. L. Howard.
 9 Formerly Hawaiian st. s. Helono.

13 Formerly st. s. George H. Dyer, sr.
 14 Formerly st. s. John T. Donohue.
 15 Formerly st. s. Pillsbury.
 16 Formerly st. s. *a* Shooter Island.
 17 *a* Harry C. Ruding.
 18 Formerly st. s. *a* Beandinavian.
 19 Formerly st. s. *b* Chas. F. Harris.
 20 Formerly st. p. H. S. McComb.
 21 Formerly st. s. George Hughes.

MERCHANT STEAM VESSELS OF THE UNITED STATES—Continued.

Official No.	Signal letters.	Rlg.	Name of vessel.	Gross tonnage.	Net tonnage.	Length.	Breadth.	Depth.	Service.	Crew.	Indicated horsepower.	When built.	Where built.	Home port (where permanent document issues).
107306		St. p.	HENRY WATERSON	830	522	170.0	48.0	7.4	Fer.	7	1,000	1897	Joffersonville, Ind.	Louisville, Ky.
202543		St. p.	HENRY A. LAUGHLIN	85	85	135.0	24.0	4.1	Tow.	9	450	1905	Pittsburgh, Pa.	Pittsburgh, Pa.
95680		St. s.	Henry A. Peck	45	22	68.5	17.0	7.2	Tow.	4	75	1882	City Island, N. Y.	Newark, N. J.
202320		St. s.	Henry B. Pontin	103	111	92.4	29.7	8.7	Frt.	7	250	1900	Tottenville, N. Y.	New York, N. Y.
202143		St. s.	HENRY C. FRICK	6,490	5,016	540.0	65.0	20.4	Frt.	25	1,800	1905	West Bay City, Mich.	Duluth, Minn.
96350		St. s.	HENRY O. HAARSTICK	226	154	115.0	22.0	10.0	Tow.	12	500	1897	Joffersonville, Ind.	St. Louis, Mo.
130274	KBQC	St. s.	Henry O. Rowe	220	135	120.0	23.4	8.5	Frt.	10	248	1883	Port Jofferson, N. Y.	New York, N. Y.
105140		St. s.	Henry D. McCord	69	37	73.8	17.5	8.1	Tow.	4	150	1872	Philadelphia, Pa.	Do.
212111	MGRN	St. s.	HENRY D. WHITON	4,438	2,738	350.0	51.6	30.0	Frt.	41	3,000	1921	Newburgh, N. Y.	Do.
95094		St. s.	Henry F. Brower	30	15	60.0	15.0	6.9	Tow.	6	75	1882	Grand Haven, Mich.	Do.
214051		St. s.	HENRY G. DALTON	7,810	6,092	580.0	60.0	32.0	Frt.	32	1,000	1916	Lorain, Ohio	Milwaukee, Wis.
203332		St. s.	HENRY H. ROGERS	7,083	5,444	580.0	58.0	27.4	Frt.	25	1,800	1905	Chicago, Ill.	Cleveland, Ohio.
211605	LDPS	St. s.	Henry J. Biddle	223	151	100.8	30.0	11.4	Tow.	12	700	1913	St. Helens, Oreg.	Duluth, Minn.
101750		St. p.	Henry L. Joyce	810	680	150.0	35.6	13.3	Fer.	6	840	1895	Ghester, Pa.	San Francisco, Calif.
207481		St. s.	Henry N. Du Bois	104	111	87.5	25.8	11.0	Tow.	6	500	1910	Tottenville, N. Y.	New York, N. Y.
212820	LFBN	St. s.	HENRY M. FLAGLER	2,693	878	330.7	58.0	18.7	Frt.	40	2,700	1914	Philadelphia, Pa.	Do.
150135		St. s.	Henry P. Mills	50	34	64.8	16.8	7.5	Tow.	5	150	1878	Brooklyn, N. Y.	Do.
100911	KMRV	St. s.	HENRY P. WILLIAMS	118	31	110.8	18.7	10.7	Pt.	6	450	1896	Brooklyn, N. Y.	Philadelphia, Pa.
211168	LQJQ	St. s.	HENRY R. MALLORY	6,083	4,510	424.3	54.5	22.3	Pas.	57	4,100	1916	Newport News, Va.	Philadelphia, Pa.
230870	MCDB	St. s.	HENRY S. GROVE	6,220	3,512	401.6	63.9	20.2	Frt.	43	3,000	1920	Philadelphia, Pa.	New York, N. Y.
218130	MRID	St. s.	Henry W. Conant	226	178	121.4	22.3	10.1	Fsh.	7	200	1910	Milford, Del.	Do.
307013		St. s.	Herbert	319	201	128.4	30.0	10.1	Frt.	4	450	1910	Noank, Conn.	Capo Charles, Va.
212538		St. s.	Herbert	27	24	60.0	10.6	6.1	Fsh.	6	90	1914	Erle, Pa.	Boston, Mass.
196178		St. s.	Herbert Weger	27	10	52.0	15.3	6.4	Tow.	4	160	1883	Tottenville, N. Y.	Cleveland, Ohio.
202620		St. s.	Herbert E. Keller	57	39	63.5	18.8	8.0	Tow.	4	200	1911	do.	New York, N. Y.
214168		St. s.	HERBERT F. BLACK	6,262	4,821	501.0	51.0	30.0	Frt.	31	1,760	1916	Lorain, Ohio	Do.
213797	LDTR	St. s.	HERBERT G. WYLLIE	4,292	2,579	360.0	50.2	23.7	Tnk.	31	2,000	1912	Walker-on-Tynes, Eng.	Cleveland, Ohio.
201313		St. s.	HERBERT K. OAKES	6,215	4,947	504.0	62.2	31.0	Frt.	25	1,800	1907	Ecorse, Mich.	Los Angeles, Calif.
215969	LJQD	St. s.	HERBERT J. PRATT	7,111	6,338	435.0	56.0	32.0	Tnk.	33	2,600	1918	Alameda, Calif.	Cleveland, Ohio.
208887	LOBD	St. s.	Herbert N. Edwards	323	145	155.0	23.1	12.9	Fsh.	32	750	1911	Rockland, Mo.	Philadelphia, Pa.
92227		St. s.	Hercules	54	30	78.0	18.4	7.0	Tow.	5	150	1890	Bordentown, N. J.	Now York, N. Y.
95113		St. s.	Hercules	119	50	111.4	22.8	10.0	Tow.	8	350	1870	Camden, N. J.	San Francisco, Calif.
95746		St. s.	Hercules	132	40	90.0	21.0	11.9	Whl.	10	500	1878	San Francisco, Calif.	San Francisco, Calif.
96154		St. p.	Hercules	800	090	200.6	37.6	12.1	Fer.	6	915	1892	Bath, Mo.	Portland, Me.
96143		St. p.	Hercules	560	293	160.3	34.0	8.6	Pas.	13	700	1899	Portland, Oreg.	Portland, Oreg.
115218		St. s.	Hercules	93	63	92.3	21.0	8.8	Tow.	4	350	1880	Philadelphia, Pa.	Philadelphia, Pa.
162313		St. s.	Hercules	213	101	102.5	32.0	8.8	Tow.	8	400	1900	Bath, Mo.	Now York, N. Y.
201801	KVLIQ	St. s.	HERCULES	409	81	134.9	26.1	15.5	Tow.	15	500	1907	Camden, N. J.	San Francisco, Calif.
212105	LDRC	St. s.	HEREDIA	4,583	2,704	378.8	40.8	29.6	Frt.	92	3,050	1908	Belfast, Ireland.	New York, N. Y.
219562		St. s.	HERKIMER	294	140	140.3	20.2	10.9	Frt.	3	400	1920	Long Island City, N. Y.	Do.
93393		St. p.	Herman	450	104	155.0	36.0	6.6	Pas.	28	450	1893	Dutch Harbor, Alaska	St. Michael, Alaska.
230895	MDWV	St. s.	HERMAN FRASCH	4,121	2,778	350.0	51.6	30.0	Frt.	31	3,000	1920	Newburgh, N. Y.	New York, N. Y.
207750		St. p.	Herman Hillz	180	113	115.0	25.2	6.6	Frt.	8	80	1910	Oshkosh, Wis.	Milwaukee, Wis.
76812		St. s.	Herman Lee	63	31	82.0	17.8	8.3	Tow.	5	200	1880	Perth Amboy, N. J.	New York, N. Y.
95903	KDPV	St. s.	Herman Winter	2,625	1,763	271.8	41.0	19.2	Frt.	44	2,000	1887	Philadelphia, Pa.	Boston, Mass.
81263		St. s.	Herman H. Heitler	789	530	210.0	34.7	13.2	Frt.	14	483	1890	West Bay City, Mich.	Chicago, Ill.
95530		St. p.	Horman S. Caswell	109	74	82.8	17.7	7.3	Pas.	5	193	1878	Noank, Conn.	Now York, N. Y.
210372		St. s.	Hermann	35	35	59.0	10.0	2.4	Fer.	5	40	1912	Herman, Mo.	St. Louis, Mo.
96011	KRPV	St. s.	Hermosa	483	334	130.0	28.0	11.5	Pas.	3	325	1902	Wilmington, Calif.	Los Angeles, Calif.
203746		St. s.	Horo	55	37	62.0	17.4	7.7	Tow.	4	150	1900	Long Island City, N. Y.	Now York, N. Y.
219623	LVQJ	St. s.	HERON	41	208	139.4	25.2	14.2	Fsh.	21	500	1919	Savannah, Ga.	Rockland, Me.
19306		St. s.	Hertford	221	174	120.9	20.4	7.1	Pas.	8	120	1869	Norfolk, Va.	Norfolk, Va.
93193		St. s.	Hesperus	49	27	53.2	17.6	7.0	Tow.	5	250	1901	Tottenville, N. Y.	Now York, N. Y.
96495		St. s.	Hesslo	90	45	85.4	16.6	4.3	Pas.	5	132	1900	Perth Amboy, N. J.	Brunswick, Ga.
95690		St. s.	Hetty Agnes	82	40	75.5	20.5	6.1	Frt.	8	40	1882	Boston, Mass.	Boston, Mass.
96363	KNBS	St. y.	HIAWATHA	210	149	147.1	21.1	11.4	Yot.	22	1,000	1897	Now York, N. Y.	Detroit, Mich.
200500		St. p.	HIAWATHA	69	47	65.5	17.0	7.0	Tow.	5	250	1903	Tottenville, N. Y.	Now York, N. Y.
208258		St. p.	Hibernia	90	00	120.0	24.0	4.0	Tow.	14	213	1910	Paducah, Ky.	Pittsburgh, Pa.
217170	LNTT	St. s.	HICKMAN	4,860	2,075	377.0	52.0	26.8	Frt.	85	2,500	1918	Shooters Island, N. Y.	Now York, N. Y.
217181	LPNW	St. s.	HICO	3,283	2,001	324.0	46.2	25.0	Frt.	40	1,500	1918	Nowark, N. J.	Nowark, N. J.
200933		St. s.	Higginson Mfg. Co. No. 4	148	100	99.5	18.3	10.3	Lgt.	4	250	1901	Newburgh, N. Y.	Albany, N. Y.
81509		St. p.	HIGHLANDER	1,310	854	243.3	36.9	14.6	Pas.	22	2,000	1902	Wilmington, Del.	Now York, N. Y.
95123		St. p.	Highlander	135	76	80.5	25.4	0.2	Fer.	5	175	1870	Greenpoint, N. Y.	Do.
219581	LVNP	St. s.	HICHO	4,528	2,988	380.5	53.1	27.0	Frt.	42	2,500	1920	Tacoma, Wash.	Seattle, Wash.
96545		St. s.	Hilda	18	0	53.0	14.3	5.0	Fsh.	2	80	1901	San Francisco, Calif.	San Francisco, Calif.

1 Formerly st. p. Andrew Christy,
 a Turtle.
 2 Formerly st. s. James A. Walsh,
 c Thomas F. Timulus.
 3 Formerly st. s. Nonowantuo.
 4 Formerly st. s. Atlanta.
 5 Formerly st. p. Vermont,
 b Alexandria.
 6 Formerly st. s. P. I. Nevins.

7 Formerly st. y. Hlawarra,
 b U. S. Onoda.
 8 Formerly st. s. John R. Baylis.
 9 Formerly st. s. a Aliso and Evio,
 b Sprlo.
 10 Formerly British st. s. Herbert G. Wyllie.
 11 Formerly st. s. Milnockett.
 12 Formerly st. s. Maletto.
 13 Formerly st. s. a Transfer No. 2,
 b Fred'k Lanning.

14 Formerly U. S. Navy Hercules.
 15 Formerly British st. s. Herodia.
 16 Formerly st. s. John A. Curlio.
 17 Formerly st. s. McCaddin Bros.
 18 Formerly st. s. Walter Vail.
 19 Formerly st. s. Olive.
 20 Formerly st. s. Margaret,
 a William G. Payne.
 21 Formerly st. p. b Bridgeport.

MERCHANT STEAM VESSELS OF THE UNITED STATES—Continued.

Official No.	Signal letters.	Rig.	Name of vessel.	Gross tonnage.	Net tonnage.	Length.	Breadth.	Depth.	Service.	Crew.	Indicated horsepower.	When built.	Where built.	Home port (where permanent document issued).
208231		St. s.	Hilda	23	16	42.0	11.0	6.0	Fsh.	3	15	1910	Mantowoc, Wis.	Milwaukee, Wis.
216086		*St. p.	Hilda	85	54	89.4	19.4	4.6	Frt.	7	50	1918	Dublin, Ga.	Savannah, Ga.
96405		St. s.	Hildegardo	149	102	90.0	19.0	0.2	Pas.	8	200	1893	Westerly, R. I.	Do.
209979		*St. p.	Hillman	87	87	122.0	22.8	4.3	Tow.	10	331	1912	Dravosburg, Pa.	Pittsburgh, Pa.
214694	LQOM	St. s.	Hillsborough	320	223	106.3	30.6	11.8	Frt.	10	350	1910	West New Brighton, N.Y.	New York, N. Y.
218240	LRMII	St. s.	HILLSBOROUGH COUNTY.	3,288	2,003	324.0	46.2	25.0	Frt.	34	1,500	1919	Nowark, N. J.	Nowark, N. J.
11767		St. s.	Hilton	166	141	110.0	26.4	7.4	Frt.	11	100	1867	East Saginaw, Mich.	Port Huron, Mich.
208889	LCBH	St. s.	HILTON	3,102	2,423	313.5	40.0	22.0	Frt.	37	1,200	1911	Newport News, Va.	New York, N. Y.
218422	LRTG	St. s.	Himoto	2,554	1,513	207.0	40.2	23.7	Frt.	43	1,400	1910	Olympia, Wash.	Seattle, Wash.
96578		St. s.	Hinckley	232	188	114.4	21.0	11.7	Frt.	9	150	1901	Chaumont, N. Y.	Oswego, N. Y.
219953	LWKM	St. s.	HINCKLEY	4,755	2,912	377.0	52.0	20.8	Frt.	60	2,500	1920	Shooters Island, N. Y.	New York, N. Y.
95771		St. s.	Hinton	90	45	85.3	10.0	0.4	Tow.	7	150	1833	Philadelphia, Pa.	Charleston, S. O.
215758	LJFN	St. s.	Hisko	5,665	3,616	400.8	64.3	31.4	Tnk.	46	3,200	1917	Chester, Pa.	Philadelphia, Pa.
219619	LVRP	St. s.	Hoboken	173	118	94.0	24.8	13.0	Tow.	7	900	1920	West New Brighton, N.Y.	New York, N. Y.
222638		St. s.	HOBOKEN	1,292	870	210.0	43.2	18.1	For.	7	1,900	1922	Elizabeth, N. J.	Do.
96539		St. s.	Hockumock	153	104	76.3	26.8	10.4	For.	3	200	1901	Bath, Me.	Bath, Me.
218991	LTDB	St. s.	Hog Island	4,960	3,037	390.0	54.2	27.0	Frt.	36	2,500	1919	Hog Island, Pa.	Philadelphia, Pa.
110429		St. s.	Hokendauqua	137	68	123.0	22.8	10.0	Tow.	9	500	1850	Newburgh, N. Y.	New York, N. Y.
13176		St. s.	Holbrook	79	45	78.0	18.3	8.0	Tow.	5	110	1864	Philadelphia, Pa.	Do.
216830	LMRH	St. s.	Holbrook	3,019	1,752	272.0	40.1	21.1	Frt.	40	1,400	1918	Portland, Oreg.	Portland, Oreg.
206945		St. s.	HOLLIS M.	48	33	61.0	15.0	8.0	Fsh.	6	55	1909	Lorain, Ohio	Chicago, Ill.
76061		St. s.	Holliswood	76	38	80.0	17.0	8.5	Tow.	6	300	1878	Sturgeon Bay, Wis.	New York, N. Y.
220327	MIJD	St. s.	HOLLYWOOD	5,013	3,526	410.5	51.3	27.2	Frt.	40	2,800	1920	Hog Island, Pa.	New York, N. Y.
219588	LVPB	St. s.	HOLYOKE BRIDGE	3,545	2,174	324.0	40.2	25.0	Frt.	37	1,500	1920	Los Angeles, Calif.	Los Angeles, Calif.
96142	KLCH	St. s.	Homer	501	331	146.0	33.8	17.0	Pas.	20	250	1891	Newark, N. J.	Newark, N. J.
96268		St. s.	HOMER	68	34	74.5	15.3	7.0	Tow.	7	150	1894	Newburgh, N. Y.	Jacksonville, Fla.
95920		St. s.	Homer Ramsdell	1,181	822	225.0	32.5	11.8	Pas.	49	1,200	1837	do.	do.
212759		*St. p.	Homer Smith	721	332	235.0	40.0	5.9	Pas.	40	1,500	1914	Jeffersonville, Ind.	Pittsburgh, Pa.
215159		St. s.	HOMER D. WILLIAMS	7,742	6,029	580.0	60.0	32.0	Frt.	32	200	1917	Lorain, Ohio	Pittsburgh, Pa.
219897		St. p.	Homer O. Wright	72	72	80.8	18.5	3.4	Frt.	6	50	1920	Tuscumbea, Mo.	Duluth, Minn.
217613	LQCM	St. s.	HOMESTEAD	6,020	4,122	395.5	55.0	31.4	Frt.	43	2,500	1919	Kearny, N. J.	Newark, N. J.
218994		*St. p.	HOMESTEAD	294	210	151.1	29.3	5.2	Tow.	15	750	1919	Pittsburgh, Pa.	Pittsburgh, Pa.
96660	KSPG	St. s.	HONEYBROOK	373	253	126.2	26.0	15.2	Tow.	16	500	1902	Philadelphia, Pa.	New York, N. Y.
220237	LWSP	St. s.	HONNEDAGA	6,210	3,805	402.0	53.2	32.0	Frt.	58	2,500	1920	Groton, Conn.	New London, Conn.
210201		*St. p.	Hontz	30	36	80.0	18.0	3.3	Tow.	8	100	1912	Evanville, Ind.	St. Louis, Mo.
203033		St. s.	HOOVER AND MASON	5,841	4,573	594.0	60.0	31.0	Frt.	35	2,000	1905	Ecorce, Mich.	Duluth, Minn.
203052		St. s.	HOPATCONG	968	672	177.2	39.0	15.8	For.	7	1,200	1906	Wilmington, Del.	New York, N. Y.
220304	MBVG	St. s.	HOPATCONG	6,216	3,805	402.0	53.2	32.0	Frt.	44	2,500	1920	Groton, Conn.	New London, Conn.
201955		St. s.	Hopswell	99	67	85.6	20.6	0.7	Tow.	8	344	1904	Athens, N. Y.	Wilmington, Del.
96101		St. s.	Hogulam	41	20	62.3	15.0	5.2	Tow.	4	150	1838	Hogulam, Wash.	Seattle, Wash.
203408	KVPM	St. s.	Hogulam	644	440	174.0	38.2	13.3	Frt.	20	400	1900	Falhaven, Calif.	San Francisco, Calif.
210790	LWCS	St. s.	HOLACE LUCKENBACH	6,475	4,008	445.0	58.0	32.0	Frt.	43	3,500	1919	Mogolda Taalibaum, Japan	New York, N. Y.
215122		St. s.	HORACE S. WILKINSON	6,829	4,829	588.3	60.0	27.0	Frt.	30	2,000	1917	Toledo, Ohio	Oswego, N. Y.
215342	LHMT	St. s.	Horace X. Baxter	1,203	700	214.0	42.0	17.0	Frt.	26	850	1917	North Bend, Oreg.	San Francisco, Calif.
217802	LPWS	St. s.	Horrido	3,353	2,032	298.0	46.0	25.0	Frt.	41	1,450	1919	Orange, Tex.	Galveston, Tex.
203617	LJCN	St. s.	Hornot	62	397	176.0	38.0	12.5	Frt.	17	400	1900	Aberdeen, Wash.	San Francisco, Calif.
96556		*St. p.	Hosner	72	52	95.0	18.4	3.6	Tow.	10	100	1901	Paducah, Ky.	New Orleans, La.
222938		St. s.	Hought's Neck	31	21	56.0	12.0	0.4	Pas.	3	125	1905	Camden, N. J.	Boston, Mass.
203640		*St. p.	Houma	105	102	136.0	23.8	4.8	Pas.	17	65	1906	Madisonville, La.	New Orleans, La.
217441	LQJK	St. s.	HOUMA	7,069	4,306	434.8	56.2	31.8	Tnk.	52	2,600	1910	Sparrows Point, Md.	Baltimore, Md.
220190	MBHC	St. s.	HOUSTON	3,545	2,179	324.0	46.2	25.0	Frt.	40	1,500	1920	Mobile, Ala.	Mobile, Ala.
217905	LQSP	St. s.	HOVEN	7,071	4,306	434.8	56.2	31.8	Tnk.	52	2,600	1910	Sparrows Point, Md.	Baltimore, Md.
95631		St. s.	Howard	43	21	64.8	17.4	7.0	Tow.	5	150	1881	Philadelphia, Pa.	New York, N. Y.
95926		St. s.	Howard	70	47	88.0	22.4	4.8	Frt.	5	25	1837	New Bern, N. C.	New Bern, N. C.
96048		St. s.	Howard	143	86	96.4	22.5	7.6	Frt.	4	52	1890	Wilmington, Del.	New York, N. Y.
96398	KMIN	St. s.	HOWARD	3,581	2,278	310.5	42.0	10.0	Frt.	47	2,000	1895	do.	Baltimore, Md.
145106		St. s.	Howard F.	42	29	76.1	20.8	4.5	Pas.	4	85	1876	Brooklyn, N. Y.	Chicago, Ill.
210850		St. s.	Howard C. Moore	158	108	88.2	25.5	11.2	Tow.	6	500	1913	Tottenville, N. Y.	New York, N. Y.
212307		St. s.	Howard Jones	35	22	61.2	16.0	7.2	Fsh.	4	104	1914	Erle, Pa.	Erle, Pa.
205013		St. s.	Howard Reeder	60	41	67.5	18.0	8.1	Tow.	7	250	1908	Baltimore, Md.	Baltimore, Md.
96324		St. s.	HOWARD L. SHAW	4,241	3,064	435.5	51.5	23.5	Frt.	29	1,150	1900	Wyandotte, Mich.	Duluth, Minn.
212353		St. s.	HOWARD M. HANNA, JR.	6,204	4,089	504.0	54.0	30.0	Frt.	31	1,700	1914	Cleveland, Ohio	Cleveland, Ohio
95318		St. s.	Howell	73	49	70.0	20.1	7.0	Tow.	8	300	1873	Philadelphia, Pa.	Providence, R. I.
212693	LDQF	St. s.	HOWICK HALL	5,090	3,131	400.8	51.5	27.0	Frt.	44	2,300	1910	Port Glasgow, Scotland	New York, N. Y.
218221	LHKM	St. s.	Hoxnar	7,156	4,364	434.8	56.2	31.8	Tnk.	52	2,600	1919	Sparrows Point, Md.	Baltimore, Md.
217616	LQHF	St. s.	Hoxie	4,623	2,838	376.4	52.3	27.0	Frt.	49	2,500	1918	do.	Do.

1 Formerly *st. p. Sam Barnum.
 2 Formerly st. s. Highflyer.
 3 Formerly st. s. Robert Lockhart.
 4 Formerly st. s. John Fuller.
 5 Formerly st. s. John Latham.
 6 Formerly st. s. Callahan.

7 Formerly st. s. (a) George H. Allen, Jr.
 (b) Thomas F. Timmins.
 (c) Hausa.
 8 Formerly st. s. Eastern Trader.
 9 Formerly U. S. Q. M. C. Capt. B. M. Hartshorn.
 10 Formerly st. s. (a) Howard.
 (b) N. B. Briggs.

11 Formerly st. s. (a) Harry.
 (b) Nellie.
 (c) st. y. Truant.
 12 Formerly (a) st. y. Pilgrim.
 (b) st. s. Hum.
 13 Formerly British st. s. Howick Hall.

MERCHANT STEAM VESSELS OF THE UNITED STATES—Continued.

Official No.	Signal letters.	Rig.	Name of vessel.	Gross tonnage.	Net tonnage.	Length.	Breadth.	Depth.	Service.	Crew.	Indicated horsepower.	When built.	Where built.	Home port (where permanent document issues).	
						Feet.	Feet.	Feet.							
213536		St. s.	Hudson.....	130	88	81.6	23.4	10.7	Tow.	7	300	1915	Tottenville, N. Y.....	New York, N. Y.	
1853		St. s.	Hugh.....	22	11	55.0	13.0	4.9	Frt.	2	100	1868	Philadelphia, Pa.....	Boston, Mass.	
95965		St. s.	Hugh Bond.....	10	5	32.8	10.6	5.4	Tow.	3	50	1888	Brooklyn, N. Y.....	Do.	
203900		St. s.	HUGH KENNEDY.....	7,064	5,500	532.0	58.0	31.0	Frt.	24	1,760	1907	Lorain, Ohio.....	Buffalo, N. Y.	
95793		St. p.	Hugh O'Brien.....	645	322	163.5	33.0	12.7	Pas.	6	300	1884	Boston, Mass.....	Boston, Mass.	
80435		St. s.	Hugh C. Barrett.....	46	31	57.5	17.0	8.1	Tow.	4	175	1874	Philadelphia, Pa.....	New York, N. Y.	
202783	KVFG	St. s.	HUGH L. BOND, JR.....	212	144	112.0	23.1	11.2	Tow.	11	600	1906	Baltimore, Md.....	Baltimore, Md.	
218579	LSCM	St. s.	HUGOTON.....	7,009	4,311	434.9	58.2	31.7	Tnk.	33	2,600	1919	Sparrows Point, Md.....	Wilmington, Del.	
120580		St. p.	Hugonot.....	484	345	141.5	29.5	11.6	Fer.	8	900	1884	Newburgh, N. Y.....	Bridgeport, Conn.	
218771	LSMT	St. s.	HUGUENOT.....	6,972	4,282	434.8	58.2	31.7	Tnk.	36	2,600	1919	Sparrows Point, Md.....	Baltimore, Md.	
218026	LROD	St. s.	HUKLEY.....	418	190	142.0	27.5	14.6	Tow.	21	800	1919	Superior, Wis.....	Mobile, Ala.	
218981	LTKK	St. s.	HULACO.....	418	190	142.0	27.5	14.6	Tow.	21	800	1919	Sparrows Point, Md.....	Baltimore, Md.	
218074	LRDV	St. s.	HULVER.....	418	190	142.0	27.5	14.6	Tow.	22	800	1919	Superior, Wis.....	New Orleans, La.	
218071	LRDQ	St. s.	HUMACONNA.....	418	190	142.0	27.5	14.6	Tow.	15	1,250	1919	do.....	Seattle, Wash.	
96354	KMWP	St. s.	Humboldt.....	1,075	688	213.1	31.0	15.7	Pas.	30	1,400	1896	Fairhaven, Calif.....	San Francisco, Calif.	
218072	LJRS	St. s.	HUMRICK.....	418	190	142.0	27.5	14.6	Tow.	21	850	1919	Superior, Wis.....	New York, N. Y.	
207577		St. p.	Hunter.....	53	45	92.0	19.0	3.8	Tow.	12	80	1910	Vicksburg, Miss.....	Vicksburg, Miss.	
208067		St. s.	Huntington.....	85	58	66.4	21.0	9.3	Tow.	5	150	1910	Tottenville, N. Y.....	New York, N. Y.	
200567		St. p.	Huntsville.....	129	129	138.5	26.2	3.0	Pas.	18	420	1903	Quartersville, Ala.....	Nashville, Tenn.	
96669		St. s.	HURLETT W. SMITH.....	4,962	3,415	414.0	50.0	28.0	Pas.	23	1,500	1903	Lorain, Ohio.....	Oswego, N. Y.	
96658	KSDT	St. s.	HURON.....	5,318	2,590	291.2	43.1	20.6	Pas.	60	5,000	1902	Philadelphia, Pa.....	New York, N. Y.	
210800		St. s.	HURON.....	4,810	3,051	415.0	56.0	27.5	Frt.	20	1,800	1914	Ecorse, Mich.....	Detroit, Mich.	
136468		St. s.	HURON.....	61	32	68.7	17.0	11.0	Tow.	1	500	1915	Cleveland, Ohio.....	Duluth, Minn.	
96146		St. s.	Hustler.....	192	119	99.0	30.7	0.5	Wrk.	10	250	1891	Athens, N. Y.....	New York, N. Y.	
96570		St. s.	Hustler.....	16	11	58.0	13.0	4.4	Tow.	4	100	1901	Seranton, Miss.....	Houston, Tex.	
200042		St. s.	Hustler.....	121	70	97.1	23.3	10.9	Tow.	13	400	1904	Kennebunkport, Me.....	Philadelphia, Pa.	
205178		St. p.	Hustler.....	96	73	104.5	23.5	4.7	Tow.	8	175	1908	Portland, Oreg.....	Portland, Oreg.	
207697		St. p.	HUSTLER.....	42	42	60.0	14.0	4.0	Tow.	9	50	1910	New Orleans, La.....	Morgan City, La.	
212155		St. p.	Hustler.....	35	35	78.0	16.8	3.4	Tow.	8	90	1914	Glasgow, Mo.....	Kansas City, Mo.	
219741	LWVK	St. s.	HUTCHINSON.....	3,645	2,179	324.0	46.2	25.0	Frt.	32	1,600	1920	Mobile, Ala.....	Mobile, Ala.	
96503	KPVW	St. o.	HYADES.....	3,753	2,932	331.5	47.0	25.0	Frt.	36	1,500	1900	Sparrows Point, Md.....	San Francisco, Calif.	
200094	KWVP	St. s.	HYAK.....	195	118	134.0	22.2	5.5	Pas.	6	750	1909	Portland, Oreg.....	Seattle, Wash.	
218423	LRTH	St. s.	Hyannis.....	2,556	1,515	206.9	46.4	23.8	Frt.	43	1,400	1919	Olympia, Wash.....	Do.	
202135	KBFN	St. s.	HYBERT.....	6,501	4,016	395.3	55.0	31.9	Frt.	33	2,500	1920	Wilmington, N. C.....	Wilmington, N. C.	
96648	KSBW	St. s.	Hydraulic.....	30	20	71.3	11.6	6.8	Tow.	4	200	1900	Tottenville, N. Y.....	New York, N. Y.	
211524		St. s.	Hydro.....	1,282	872	172.0	40.0	10.0	Frt.	21	600	1913	Manitowoc, Wis.....	Chicago, Ill.	
92929		St. s.	HYDRUS.....	4,661	3,116	410.0	50.0	24.5	Frt.	20	1,700	1899	Cleveland, Ohio.....	Cleveland, Ohio.	
I.															
220513	MBIN	St. s.	I. O. WHITE.....	7,013	4,364	429.3	59.2	33.2	Tnk.	41	2,700	1920	Chester, Pa.....	Los Angeles, Calif.	
202855		St. s.	I. E. Brown.....	133	105	72.3	22.2	8.0	Oys.	0	50	1900	Tottenville, N. Y.....	New Haven, Conn.	
220818		St. s.	I. H. Larson.....	64	43	58.6	10.6	6.3	Fsh.	0	130	1920	Monominc, Mich.....	Milwaukee, Wis.	
210187	LVBV	St. s.	I. J. Morrill.....	794	396	163.0	35.0	18.3	Wrk.	40	1,000	1919	Tottenville, N. Y.....	New York, N. Y.	
100031		St. s.	I. N. Foster.....	355	277	134.9	20.2	11.5	Frt.	11	650	1872	Port Huron, Mich.....	Buffalo, N. Y.	
100357		St. s.	I. Watson Stephenson.....	639	501	172.0	35.0	11.9	Frt.	15	495	1895	West Bay City, Mich.....	Grand Haven, Mich.	
100354		St. s.	I. and M. O.....	90	67	93.3	17.0	0.8	Cal.	8	65	1883	Lookport, Ill.....	Chicago, Ill.	
209407		St. s.	INSEN.....	18	15	35.0	10.0	5.2	Fsh.	2	1911	Charlevoix, Mich.....	Port Huron, Mich.	
130904		St. s.	Ice King.....	80	40	80.0	18.0	8.1	Fsh.	0	140	1901	Portland, Oreg.....	Portland, Oreg.	
216290	LKJH	St. s.	ICE KING.....	4,715	2,843	377.0	52.0	26.8	Ref.	50	2,500	1918	Shooters Island, N. Y.....	New York, N. Y.	
219153	LTMD	St. s.	ICELAND.....	5,460	3,365	400.7	64.2	30.4	Frt.	44	3,000	1919	Chester, Pa.....	Philadelphia, Pa.	
218804	LSPF	St. s.	ICONIUM.....	6,032	4,517	402.2	53.1	32.0	Frt.	48	2,500	1910	Seattle, Wash.....	Seattle, Wash.	
12193		St. s.	Ida.....	39	10	64.0	13.7	5.0	Tow.	5	75	1870	Philadelphia, Pa.....	Charleston, S. C.	
100070		St. o.	Ida.....	30	20	59.4	14.8	5.1	Tow.	4	75	1873	Burkley, Va.....	Norfolk, Va.	
100281		St. p.	Ida.....	705	593	100.0	51.0	9.8	Pas.	26	400	1881	Wilmington, Del.....	Albany, N. Y.	
111182		St. p.	Ida May.....	278	175	149.0	32.0	3.5	Pas.	20	400	1898	Stockton, Calif.....	St. Michael, Alaska.	
218570		St. s.	Ida May.....	10	7	27.8	10.0	3.0	Msc.	2	14	1919	Jacksonville, Fla.....	Jacksonville, Fla.	
109353		St. s.	Ida Patton.....	20	13	74.8	13.8	4.0	Tow.	7	300	1884	Dubuque, Iowa.....	Memphis, Tenn.	
100152		St. s.	Ida W.....	61	20	63.4	18.5	7.8	Tow.	5	125	1880	San Francisco, Calif.....	Astoria, Oreg.	
100755		St. s.	Ida M. Chaso.....	39	26	51.7	15.5	7.5	Tow.	2	90	1901	East Boston, Mass.....	Boston, Mass.	
214027	LOPH	St. s.	Idaho.....	1,047	558	205.0	41.4	14.8	Frt.	25	600	1910	Aberdeen, Wash.....	San Francisco, Calif.	
100581	KWNT	St. y.	IDARIA.....	201	111	151.0	20.0	11.2	Yot.	18	1,100	1899	Chester, Pa.....	New York, N. Y.	
100381		St. s.	Idéal.....	40	32	60.5	12.0	5.4	Tow.	3	80	1885	Buffalo, N. Y.....	Duluth, Minn.	
201715		St. p.	Idéal.....	38	38	70.0	16.0	3.5	Tow.	8	75	1905	Clinton, Iowa.....	St. Louis, Mo.	
202732		St. s.	Idéal.....	149	101	93.5	24.8	10.9	Tow.	6	550	1908	Tottenville, N. Y.....	Newport News, Va.	
209222		St. p.	Idor.....	98	61	64.0	18.8	3.7	Pas.	2	50	1911	Fairbanks, Alaska.....	Etah, Alaska.	
212813		St. p.	Idlawild.....	260	260	187.5	48.0	5.0	Pas.	15	400	1914	Pittsburgh, Pa.....	Memphis, Tenn.	
100312		St. s.	Iduna.....	21	14	53.3	12.0	5.5	Fer.	2	60	1898	South Boston, Mass.....	Boston, Mass.	
100850		St. s.	ILLINOIS.....	2,427	1,468	225.0	40.0	24.7	Pas.	35	1,350	1899	Chicago, Ill.....	Duluth, Minn.	
100746		St. p.	Illinois.....	168	168	130.0	26.6	4.8	Pol.	13	300	1901	Quincy, Ill.....	Peoria, Ill.	

1 Formerly st. s. A. F. Kappella.
 2 Formerly st. s. William O. Nicol.
 3 Formerly st. s. Flashkill-on-Hudson.
 4 Formerly st. s. (a) Portsmouth.
 (b) U. S.-E. F. C., A. I. S. C. No. 3.

5 Formerly st. s. M. A. Hanna.
 6 Formerly st. s. North King.
 7 Formerly st. s. Passato.

8 Formerly *st. p. (a) Rldcout.
 (b) British, Rldcout.
 (c) Rldcout.
 9 Formerly *st. p. H. I.

MERCHANT STEAM VESSELS OF THE UNITED STATES—Continued.

Official No.	Signal letters.	Rtg.	Name of vessel.	Gross tonnage.	Net tonnage.	Length.	Breadth.	Depth.	Service.	Crew.	Indicated horsepower.	When built.	Where built.	Home port (where permanent document issues).
209603		St. s.	ILLINOIS	287	34	107.0	24.2	13.0	Frb.	16	800	1898	Chicago, Ill.	Chicago, Ill.
212542		St. s.	ILLINOIS	99	51	71.0	20.0	12.5	Tow.	4	750	1914	Cleveland, Ohio	Duluth, Minn.
221400	MCVW	St. s.	ILLINOIS	6,702	5,092	418.8	53.1	32.7	Tnk.	35	3,000	1921	Bath, Mo.	Port Arthur, Tex.
221634		St. p.	Illibus	1,411	1,158	230.0	58.0	4.0	Tow.	30	2,000	1921	Stillwater, Minn.	St. Louis, Mo.
100586		St. s.	<i>Ina Hogg</i>	99	99	40.1	11.4	4.0	Pas.	8	35	1894	Braintree, Mass.	Boston, Mass.
5079		St. s.	IMLAY	7,005	4,352	425.8	57.0	31.2	Tnk.	37	3,000	1872	Philadelphia, Pa.	Galveston, Tex.
218859	LSRB	St. s.	Imperial	160	109	107.5	21.0	11.0	Tow.	12	350	1904	Onkland, Calif.	Wilmington, Del.
209005	KTCP	St. s.	Imperial	129	88	88.7	14.0	7.0	Yct.	4	250	1909	Wilmington, Del.	New York, N. Y.
208300	LBDQ	St. y.	Imperial	35	24	54.6	15.0	5.4	Fsh.	2	90	1910	Wilmington, Del.	Los Angeles, Calif.
207168		St. s.	Inca	103	51	92.6	20.0	0.5	Tow.	6	500	1870	Philadelphia, Pa.	Chicago, Ill.
100234		St. s.	INCA	1,414	948	216.0	38.4	15.5	Frt.	28	1,000	1915	Philadelphia, Pa.	Brunswick, Ga.
213730	LFQH	St. s.	INCA	64	14	73.4	19.4	8.1	Tow.	9	250	1919	Greenwich Piers, N. Y.	New York, N. Y.
217517		St. s.	INDEPENDENCE	7,697	4,753	440.0	56.0	35.2	Frt.	99	3,000	1918	Alameda, Calif.	Philadelphia, Pa.
217172	LNPW	St. s.	INDEPENDENCE	5,050	3,078	390.0	51.2	27.8	Frt.	42	2,500	1920	Hog Island, Pa.	San Francisco, Calif.
220117	MBFW	St. s.	INDEPENDENCE	49	30	67.0	17.5	6.0	Tow.	5	290	1899	Everett, Wash.	Seattle, Wash.
100683		St. s.	INDEPENDENT	164	112	96.2	21.0	12.5	Tow.	8	850	1901	Port Richmond, N. Y.	New Orleans, La.
100739		St. s.	INDEPENDENT	3,545	2,174	324.0	46.2	25.0	Frt.	37	1,500	1910	Nowark, N. J.	Nowark, N. J.
219047	LTFW	St. s.	INDIA ARROW	8,327	5,176	468.3	62.7	32.0	Tnk.	43	3,200	1921	Quincy, Mass.	New York, N. Y.
221086	MCLT	St. s.	INDIAN	72	49	72.0	17.0	8.1	Tow.	7	175	1897	Philadelphia, Pa.	Philadelphia, Pa.
77268		St. s.	Indian	1,955	1,135	267.0	38.0	19.5	Frt.	33	1,500	1890	Wilmington, Del.	Baltimore, Md.
100465	KGVF	St. s.	Inland	30	20	40.1	12.0	5.2	Fah.	4	20	1914	Manitowoc, Wis.	Manitowoc, Wis.
212720		St. s.	Inland	1,079	1,562	223.0	35.4	14.3	Frt.	91	1,000	1890	do	Duluth, Minn.
100471		St. s.	INDIANA	98	36	74.0	20.0	11.6	Tow.	8	400	1911	Cleveland, Ohio	Chicago, Ill.
205916		St. s.	INDIANA BRIDGE	3,545	2,174	324.0	46.2	25.0	Frt.	37	1,500	1910	Nowark, N. J.	Nowark, N. J.
219242	LTRF	St. s.	INDIANA HARBOR	2,612	1,626	251.0	43.0	26.1	Frt.	27	1,500	1920	Lorain, Ohio	Cleveland, Ohio
219573	LXNH	St. s.	INDIANAPOLIS	765	520	180.0	32.0	18.0	Pas.	23	1,500	1904	Toledo, Ohio	Seattle, Wash.
200920	KVDJ	St. s.	INDIANAPOLIS	8,131	0,121	439.0	60.2	33.7	Frt.	50	3,000	1918	Gloucester City, N. J.	Philadelphia, Pa.
217165	LNPQ	St. s.	INDIANAPOLIS	26	15	77.4	11.0	6.1	Pas.	3	250	1888	Poughkeepsie, N. Y.	Cape Vincent, N. Y.
100425		St. s.	INDY	163	111	87.0	23.6	12.0	Tow.	0	637	1906	Port Richmond, N. Y.	New York, N. Y.
203782	KVSR	St. s.	INDY	413	301	120.8	32.0	8.0	Frt.	8	450	1912	Tottenville, N. Y.	Perth Amboy, N. J.
210886		St. s.	INDUS	3,771	2,997	356.0	50.0	28.0	Frt.	20	1,500	1901	West Bay City, Mich.	Cleveland, Ohio
147177		St. s.	INDUS	3,257	2,053	321.0	42.0	25.0	Frt.	37	1,500	1918	Nowark, N. J.	Nowark, N. J.
217212	LNTV	St. s.	INLAND	1,888	1,098	218.0	42.0	21.5	Frt.	24	1,450	1894	Cleveland, Ohio	Buffalo, N. Y.
77268	LGDH	St. s.	INNOCK	6,517	4,015	395.5	55.0	31.4	Frt.	54	2,500	1910	Kearny, N. J.	Nowark, N. J.
218999	LSHM	St. s.	INSPECTOR	5,036	3,076	390.0	54.0	27.2	Tnk.	43	2,500	1910	Hog Island, Pa.	Philadelphia, Pa.
219159	LTMN	St. s.	INOOKO FLYER	6	6	38.0	10.6	2.6	Frt.	1	10	1908	Nome, Alaska	Nome, Alaska
205607		St. p.	INTAN	5,490	3,374	400.7	51.2	30.4	Frt.	45	3,000	1910	Harriman, Pa.	Philadelphia, Pa.
218137	LHHC	St. s.	INTEGRITY	102	40	95.5	21.2	13.0	Tow.	10	450	1918	Green Bay, Wis.	New York, N. Y.
217302	LPBW	St. s.	INTER-COLONIAL	100	129	153.5	17.4	11.2	Frt.	11	2,500	1901	Now York, N. Y.	Do.
111351	KBRS	St. s.	INTERLAKE	11	7	46.0	11.0	3.3	Frt.	1	45	1916	Buffalo, N. Y.	Buffalo, N. Y.
214517		St. s.	International	101	69	82.0	24.3	7.0	Wat.	0	90	1870	Philadelphia, Pa.	New York, N. Y.
100235		St. s.	International	400	200	130.0	26.0	16.2	Tow.	21	725	1890	do	Philadelphia, Pa.
100740	KDTW	St. s.	International	590	401	141.4	31.2	16.1	Elr.	0	300	1901	West Haven, Conn.	New York, N. Y.
161718		St. s.	International	53	27	71.7	17.8	8.3	Frt.	4	175	1893	Baltimore, Md.	Baltimore, Md.
206611		St. s.	International	17	12	60.0	9.3	5.0	Pas.	2	40	1901	Iced Wlmg, Minn.	Duluth, Minn.
217073		St. p.	Interstate	57	31	80.0	18.3	3.3	Tow.	0	130	1918	Patterson, Ia.	New Orleans, La.
210692		St. s.	Interstate	85	85	114.0	23.0	3.0	Frt.	3	250	1920	Rock Island, Ill.	Des Moines, Iowa.
202072		St. s.	Interstate No. 2	131	89	85.3	21.0	12.0	Tow.	5	900	1905	Cleveland, Ohio	Fall River, Mass.
110551		St. s.	Interstate Park	135	79	98.9	16.5	6.7	Mso.	7	115	1883	Boston, Mass.	New York, N. Y.
127421		St. s.	Intrepid	123	55	85.5	21.2	10.3	Tow.	8	350	1900	Ballard, Wash.	San Francisco, Calif.
140893		St. s.	Intrepid	110	60	91.0	22.5	10.0	Tow.	0	398	1887	Philadelphia, Pa.	New York, N. Y.
200641	KSVT	St. y.	INVERNESS	330	224	135.0	28.0	17.0	Yct.	15	230	1903	Nowburgh, N. Y.	Do.
217301	LPBV	St. s.	INVADER	102	40	95.5	24.2	13.0	Tow.	10	450	1918	Green Bay, Wis.	Do.
211469		St. s.	Inverness	47	31	60.7	14.2	0.0	Tow.	4	220	1916	Winslow, Wash.	Ketchikan, Alaska.
211825	LDHP	St. s.	INVINCIBLE	231	135	95.1	20.3	12.1	Tow.	0	1,100	1913	Baltimore, Md.	New York, N. Y.
217093	LNJQ	St. s.	INVINCIBLE	7,888	4,960	440.0	50.0	35.2	Frt.	124	3,000	1918	Alameda, Calif.	San Francisco, Calif.
202350		St. s.	Iola	58	30	74.0	18.0	5.4	Frt.	4	75	1905	Hancocks Bridge, N. J.	Norfolk, Va.
202357		St. s.	Iolanda	53	31	75.0	10.6	6.6	Fsh.	3	120	1905	San Francisco, Calif.	San Francisco, Calif.
209166		St. p.	Ionic	499	311	147.5	30.5	5.0	Frt.	13	650	1911	Vancouver, Wash.	Portland, Oreg.
96337		St. s.	IONIAN	49	33	70.0	17.0	5.7	Tow.	5	150	1896	Nowburgh, N. Y.	Philadelphia, Pa.
213560		St. s.	Iowa	98	52	71.0	20.0	12.5	Tow.	0	750	1915	Cleveland, Ohio	Duluth, Minn.
221933		St. p.	IOWA	1,411	1,158	230.0	58.0	8.0	Tow.	30	2,000	1921	Stillwater, Minn.	St. Louis, Mo.
212144	LDKR	St. s.	IOWAN	0,488	4,013	407.7	53.7	28.1	Frt.	30	4,000	1914	Sparrows Point, Md.	New York, N. Y.
218293	LRPG	St. s.	IPSWICH	0,214	3,751	400.7	51.2	30.1	Frt.	40	2,500	1910	Chester, Pa.	Do.
104520		St. s.	Ira	56	28	71.6	16.4	6.0	Tow.	5	75	1801	Norfolk County, Va.	Savannah, Ga.
100323		St. s.	Ira M. Hedges	70	38	76.0	18.0	0.2	Tow.	8	258	1883	Camdon, N. J.	Albany, N. Y.

1 Formerly st. s. Cynthia.
 2 Formerly st. y. Compauro.
 3 Formerly st. s. John I. Brady.
 4 Formerly st. s. Lako Shoro.
 5 Formerly (a American st. s. J. W. Nicholas.
 6 Formerly (b British st. s. Inland.

7 Formerly st. s. Inoco.
 8 Formerly st. s. Cookamong.
 9 Formerly st. s. Venus.
 10 Formerly st. p. W. H. Crosby.
 11 Formerly st. s. W. H. Saunders.
 12 Formerly st. s. Rookland.

13 Formerly st. s. Charles Counsman.
 14 Formerly st. s. Lowell M. Palmer.
 15 Formerly st. s. Onahoco.
 16 Formerly st. s. Industry No. 2.
 17 Formerly st. s. Henry A. Haber.
 † Steel.

MERCHANT STEAM VESSELS OF THE UNITED STATES—Continued.

Official No.	Signal letters.	Rtg.	Name of vessel.	Gross tonnage.	Net tonnage.	Length.	Breadth.	Depth.	Service.	Crew.	Indicated horsepower.	When built.	Where built.	Home port (where permanent document issues).
						Feet.	Feet.	Feet.						
203618		St. s.	Iralda	163	89	106.2	18.7	5.5	Pas.	4	130	1906	Portland, Oreg.	Portland, Oreg.
100357		St. s.	Irene	11	5	42.0	11.0	5.2	Tow.	2	50	1893	Brooklyn, N. Y.	New York, N. Y.
100741		St. s.	Irene	30	20	53.5	15.5	0.1	Tow.	4	75	1901	Madison, Md.	Baltimore, Md.
100777		St. s.	Irene	81	55	70.2	21.0	8.5	Tow.	6	105	1902	Tacoma, Wash.	Pt. Townsend, Wash.
210193		St. s.	Irons	24	16	47.2	13.6	5.4	Pas.	3	40	1912	Hoquiam, Wash.	Seattle, Wash.
219174	LTMV	St. s.	Irene	3,482	2,112	328.0	49.2	22.0	Frt.	32	2,500	1919	William, Del.	New York, N. Y.
204488		St. s.	Irene Elaine Davis	217	147	84.8	28.0	8.0	Frt.	11	200	1907	New Baltimore, N. Y.	Do.
92794	KNOP	St. s.	Iris	2,830	1,730	304.3	38.8	21.5	Frt.	37	1,320	1885	Newcastle-on-Tyne, England.	San Francisco, Calif.
200671		*St. p.	Iris	42	42	70.0	16.4	3.2	Tow.	8	35	1884	Kokok, Iowa.	Dubuque, Iowa.
203583		*St. p.	Iron City	99	99	120.6	22.9	3.4	Tow.	9	250	1912	Parkersburg, W. Va.	Pittsburgh, Pa.
219856		St. s.	Iron Duke	39	19	83.6	13.4	4.0	Tow.	4	125	1912	Dana, W. Va.	Cincinnati, Ohio.
100700		*St. p.	Ironton	71	71	90.8	27.0	3.9	Per.	7	45	1895	Lovana, Ohio.	Pittsburgh, Pa.
203851		*St. p.	Ironton	70	62	90.0	25.0	3.7	Per.	1	45	1909	Point Pleasant, W. Va.	Louisville, Ky.
14484		St. p.	Inoquois	1,652	1,271	256.0	37.6	13.1	Pas.	39	1,400	1889	Bath, Mo.	New York, N. Y.
100438	KGCN	St. s.	Inoquois	3,601	2,873	324.0	46.3	19.1	Pas.	74	1,810	1888	Philadelphia, Pa.	Do.
100730	KVSB	St. s.	Inoquois	1,182	803	214.0	34.4	21.2	Pas.	30	1,000	1901	Toledo, Ohio.	Grand Haven, Mich.
100435		St. s.	Irving F. Rose	27	18	49.0	15.4	6.5	Tow.	2	150	1895	East Boston, Mass.	Boston, Mass.
90352		St. s.	Irving O. Keller	40	31	62.0	17.5	7.7	Tow.	4	250	1890	Brooklyn, N. Y.	Newark, N. J.
215802		St. s.	IRVINGTON	365	245	114.2	32.0	15.8	Frt.	5	500	1917	Elizabeth, N. J.	New York, N. Y.
219066	LTHG	St. s.	IRVINGTON	5,584	3,447	490.5	54.2	30.4	Frt.	53	3,000	1910	Newburgh, N. Y.	Do.
100707		St. s.	ISAAC I. ELLWOOD	5,143	4,018	478.0	52.0	25.1	Frt.	25	1,800	1900	West Bay City, Mich.	Duluth, Minn.
214949	LQPT	St. s.	ISAAC T. MANN	5,260	3,354	308.5	55.2	30.5	Frt.	38	2,500	1917	Camden, N. J.	Wilmington, Del.
205911	LCBM	St. s.	ISABELA	3,109	1,920	335.0	46.8	22.7	Frt.	33	1,500	1911	Newport News, Va.	New York, N. Y.
211817		St. s.	Isabell	30	22	69.3	10.3	4.4	Fsh.	4	40	1913	Erle, Pa.	Erle, Pa.
211890		St. s.	Isabell O.	18	12	50.0	14.0	6.5	Fsh.	0	100	1913	Manitowoc, Wis.	Marquette, Mich.
201254		St. s.	Isabella	43	29	73.5	16.4	6.1	Fsh.	0	60	1904	Alexandria Bay, N. Y.	Port Huron, Mich.
213102		St. s.	Isabella II	248	141	100.8	25.0	11.1	Frt.	7	150	1915	Chaumont, N. Y.	Oswego, N. Y.
100772		*St. p.	Isabella	162	76	87.3	20.2	4.1	Frt.	12	150	1902	St. Michael, Alaska.	St. Michael, Alaska.
219575	LNBT	St. s.	ISANTI	5,713	4,129	410.5	54.0	27.0	Frt.	30	2,500	1918	South San Francisco, Calif.	San Francisco, Calif.
203364		St. s.	ISUPMING	6,024	5,476	530.0	62.2	32.0	Frt.	31	1,700	1906	Coroac, Mich.	Cleveland, Ohio.
100322		St. s.	Isis	30	18	57.0	16.0	6.0	Tow.	4	1853	Brooklyn, N. Y.	Bridgeport, Conn.
100556		St. s.	Isis	591	402	140.0	37.1	16.0	Elr.	0	300	1898	Camden, N. J.	New York, N. Y.
213515		St. s.	Isis	64	43	65.7	18.1	8.2	Frt.	4	75	1915	Baltimore, Md.	Baltimore, Md.
77035		St. s.	Island Belle	132	78	95.0	23.1	7.5	Pas.	5	115	1892	Bath, Mo.	Providence, R. I.
100242		St. s.	Island Belle	121	80	100.5	20.6	5.8	Pas.	7	100	1879	Alexandria Bay, N. Y.	Buffalo, N. Y.
100328		St. s.	Islander	119	62	106.2	19.0	0.8	Pas.	8	250	1853	Inth, Mo.	Providence, R. I.
100501		St. s.	Islander	210	143	138.4	23.8	7.1	Pas.	8	300	1895	Henton Harbor, Mich.	Marquette, Mich.
201210		St. s.	Islander	70	50	72.0	18.9	9.0	Frt.	2	200	1904	Nowhall, Wash.	San Francisco, Calif.
204700		St. s.	Islander	273	163	111.0	24.6	7.8	Pas.	12	225	1907	Charleston, S. C.	Beaufort, S. C.
205007		St. s.	Islander	75	30	80.0	19.7	0.8	Pas.	5	250	1908	East Boothbay, Me.	Bath, Me.
100535		St. s.	ISLAY	20	13	60.0	13.0	5.0	Tow.	2	125	1892	Superior, Wis.	Duluth, Minn.
100555		St. s.	Islesford	27	15	40.2	14.4	5.2	Pas.	2	35	1893	Brewer, Me.	Bath, Me.
100770		*St. p.	Isleton	015	534	107.5	36.0	7.5	Pas.	19	300	1902	Wood Island, Calif.	San Francisco, Calif.
200660		St. s.	Isobel	30	20	58.8	14.4	5.0	Frt.	3	90	1910	Warroad, Minn.	Duluth, Minn.
211983		St. s.	Issaquah	288	190	114.4	38.2	8.0	Pas.	5	250	1914	Seattle, Wash.	San Francisco, Calif.
200100		St. s.	ISTROUMA	435	290	147.7	28.1	15.2	Tow.	12	1,433	1902	Shooters Island, N. Y.	New Orleans, La.
217187	LNQS	St. s.	Itanca	2,537	1,501	206.0	40.1	21.2	Frt.	17	1,400	1918	Aberdeen, Wash.	Seattle, Wash.
203492		St. s.	ITHACA	1,462	676	187.5	43.4	16.6	Per.	7	1,400	1906	Newport News, Va.	New York, N. Y.
100455		St. s.	Ithiel	31	15	49.0	15.8	6.0	Oys.	3	1859	Port Jefferson, N. Y.	Bridgeport, Conn.
223067	MFDR	St. s.	ITORONO	1,625	962	245.0	40.1	17.7	Frt.	18	700	1920	Elizabeth, N. J.	New York, N. Y.
218728	LSJR	St. s.	IVANHOE	427	187	142.0	27.5	14.8	Tow.	21	850	1910	Superior, Wis.	Baltimore, Md.
J.														
20611		St. p.	J. S.	800	800	264.7	42.0	0.8	Pas.	40	1,050	1896	Dubuque, Iowa.	St. Louis, Mo.
77097		St. s.	J. Arnold	23	11	51.2	14.5	6.0	Tow.	2	80	1893	Albany, N. Y.	Albany, N. Y.
210708	LMNJ	St. s.	J. A. Hisso	240	141	102.3	23.7	14.2	Tow.	12	1,200	1906	Sorel, Quebec.	New Orleans, La.
216608	LMFQ	St. s.	J. A. BOSTWICK	7,929	5,806	405.2	60.0	26.4	Tnk.	47	2,800	1918	Wilmington, Del.	New York, N. Y.
211453		St. s.	J. A. CAMPBELL	7,316	5,609	525.0	58.1	27.8	Frt.	18	1,800	1913	Lorain, Ohio.	Cleveland, Ohio.
212994	LFQW	St. s.	J. A. MOFFETT	6,521	4,012	410.4	54.2	31.6	Tnk.	42	3,000	1915	San Francisco, Calif.	San Francisco, Calif.
221521	MDHS	St. s.	J. A. MOFFETT, JR.	9,563	5,978	490.2	68.1	30.5	Tnk.	60	3,700	1921	Kearny, N. J.	New York, N. Y.
202632		St. p.	J. A. Munroe	83	57	61.5	20.0	3.8	Pld.	2	43	1905	Astoria, Oreg.	Astoria, Oreg.
203305		St. s.	J. A. Reynolds	74	50	65.2	19.0	8.0	Tow.	4	150	1906	New Baltimore, N. Y.	New York, N. Y.
77544		St. s.	J. A. Saunders	121	82	97.5	20.0	7.1	Per.	4	1902	Raunderstown, R. I.	Newport, R. I.
06280		St. s.	J. B. A.	51	51	94.0	15.5	5.6	Tow.	0	70	1894	Evansville, Ind.	Evansville, Ind.
200913		St. s.	J. B. Austin, Jr.	130	81	92.0	17.8	9.8	Frt.	5	150	1912	Buffalo, N. Y.	New York, N. Y.
203664		*St. p.	J. B. Chaffee	55	38	81.0	19.0	3.0	Frt.	4	60	1906	Franklin, La.	Morgan City, La.

1 Formerly st. s. Bethnor.
 2 Formerly U. S. N. st. s. Menemsha.
 3 Formerly U. S. Eng. *st. p. Iris.
 4 Formerly st. p. Kennebeco.

5 Formerly st. s. (a) Henry Hoehn.
 6 Formerly st. s. (b) Gilbert M. Edgott.
 7 Formerly st. s. Tidewater.
 8 Formerly st. s. Juliette.
 9 Formerly st. s. Island Wanderer.
 10 Formerly st. s. Kokco.

11 Formerly st. p. Quincey.
 12 Formerly British st. s. Alaska.
 13 Formerly st. s. Alton C. Dustin.
 14 Formerly st. s. Herbert Moran.
 15 Formerly st. s. Hubert J. Dolan.

MERCHANT STEAM VESSELS OF THE UNITED STATES—Continued.

Official No.	Signal letters.	Rtg.	Name of vessel.	Gross tonnage.	Net tonnage.	Length.	Breadth.	Depth.	Service.	Crew.	Indicated horsepower.	When built.	Where built.	Home port (where permanent document issues).
						Feet.	Feet.	Feet.						
214109	LQBQ	St. s	J. B. JOHN.....	2,172	1,401	250.0	43.0	22.6	Frt.	24	1,200	1909	Wallsend, England.....	Chicago, Ill.
77426		*St. p.	J. B. Lewis.....	162	162	141.4	26.0	4.4	Tow.	17	600	1900	Middleport, Ohio.....	New Orleans, La.
202687	KVDP	St. s.	J. B. Dotson.....	837	621	181.0	39.4	13.4	Frt.	21	600	1905	Winslow, Wash.....	San Francisco, Calif.
215832	LJKT	St. s.	J. O. DONNELL.....	10,216	7,833	500.0	68.2	27.0	Tnk.	36	3,000	1917	Newport News, Va.....	Philadelphia, Pa.
76417		St. s.	J. O. Hart.....	222	111	116.7	27.0	11.1	Tow.	12	750	1883	Philadelphia, Pa.....	Albany, N. Y.
126349		St. s.	J. O. Risher.....	77	38	79.2	18.0	8.6	Tow.	9	222	1896	Camden, N. J.....	Wilmington, Del.
76767		*St. p.	J. O. Risher.....	98	98	132.2	20.1	4.4	Tow.	12	1873	Pittsburgh, Pa.....	Pittsburgh, Pa.
203212		St. s.	J. D. Houston.....	7	7	53.8	12.0	3.2	Mso.	3	25	1906	Berwick, La.....	New Orleans, La.
76787		*St. p.	J. D. Peters.....	880	788	206.6	38.0	8.1	Fas.	22	600	1889	Stockton, Calif.....	San Francisco, Calif.
206199		St. p.	J. D. Wyker.....	8	8	69.6	17.7	2.9	Fer.	3	39	1909	Decatur, Ala.....	Mobile, Ala.
220824		*St. p.	J. D. Wyker.....	19	19	63.3	22.5	1.8	Pas.	3	15	1920	Albany, Ala.....	Do.
93098		St. s.	J. E. Carroll.....	43	30	60.0	17.0	0.3	Tow.	3	75	1900	Buffalo, N. Y.....	Buffalo, N. Y.
76752		St. s.	J. E. Boyden.....	87	62	85.4	19.0	9.8	Tow.	5	37	1888	Seattle, Wash.....	Seattle, Wash.
216903	LJNK	St. s.	J. E. O'NEIL.....	7,110	5,361	435.0	56.0	32.0	Tnk.	37	2,600	1918	San Francisco, Calif.....	Philadelphia, Pa.
205033		St. s.	J. E. UPSON.....	0,309	4,853	504.0	54.0	30.0	Frt.	24	1,760	1908	Cleveland, Ohio.....	Cleveland, Ohio.
205160		St. s.	J. F. DURSTON.....	4,791	3,600	440.0	52.0	28.0	Frt.	18	1,600	1908	Superior, Wis.....	Oswego, N. Y.
218444		*St. p.	J. F. Buils.....	91	91	100.0	22.5	3.7	Tow.	6	200	1919	Madison, Ind.....	Louisville, Ky.
77448		St. s.	J. O. ROSE.....	77	62	68.1	19.6	8.0	Tow.	8	276	1900	Newburgh, N. Y.....	Albany, N. Y.
76573	LBSJ	St. s.	J. H. Devereux.....	1,618	1,312	243.3	37.0	19.4	Frt.	23	600	1885	Cleveland, Ohio.....	Detroit, Mich.
220817		*St. p.	J. H. DONNAN, Jr.....	235	109	132.3	20.1	3.8	Tow.	16	200	1920	Ripley, Ohio.....	Cincinnati, Ohio.
204302		St. s.	J. H. Driscoll.....	27	19	60.0	15.0	0.3	Fsh.	3	1907	Lorain, Ohio.....	Port Huron, Mich.
77308		St. s.	J. H. Riehl.....	39	27	63.4	10.0	7.2	Pas.	8	125	1900	Baltimore, Md.....	Baltimore, Md.
204043		*St. p.	J. H. Shaw.....	66	66	95.3	25.7	3.8	Tow.	2	90	1907	Clarion, Ohio.....	Pittsburgh, Pa.
203628		St. s.	J. H. SHAWBLE.....	0,924	5,476	530.0	58.2	32.0	Frt.	31	1,700	1906	Ecorse, Mich.....	Cleveland, Ohio.
201190		St. s.	J. H. WILLIAMS.....	90	61	75.6	19.5	11.0	Tow.	9	240	1904	Newburgh, N. Y.....	Albany, N. Y.
110508		St. s.	J. J. Hager.....	53	20	75.3	17.7	0.4	Tow.	6	50	1882	Tottenville, N. Y.....	New York, N. Y.
208002		St. s.	J. J. Mantell.....	98	67	74.8	22.7	0.5	Tow.	6	300	1911	Port Richmond, N. Y.....	Do.
204624		*St. p.	J. J. SULLIVAN.....	7,077	5,641	532.0	66.0	31.0	Frt.	24	1,760	1907	Cleveland, Ohio.....	Cleveland, Ohio.
203377		St. s.	J. J. TURNER.....	0,832	5,376	532.0	56.0	31.0	Frt.	25	1,760	1906	Lorain, Ohio.....	Do.
77307		*St. p.	J. K. Davison.....	259	199	150.0	27.3	5.0	Drg.	14	1898	Pittsburgh, Pa.....	Pittsburgh, Pa.
76162		St. s.	J. L. Miner.....	23	11	53.7	13.8	6.5	Tow.	2	100	1880	Detroit, Mich.....	Detroit, Mich.
217562	LPTN	St. s.	J. L. LUCKENDACH.....	8,530	5,374	448.9	60.2	28.2	Frt.	50	5,000	1919	Chester, Pa.....	New York, N. Y.
202875		St. s.	J. L. REISS.....	5,712	4,407	480.0	52.2	30.0	Frt.	29	1,050	1906	Wyandotte, Mich.....	Duluth, Minn.
76439		St. s.	J. L. Williams.....	51	25	67.4	16.4	9.2	Tow.	8	81	1883	Buffalo, N. Y.....	Do.
76703		St. s.	J. M. Colman.....	79	50	71.5	18.4	7.4	Wrk.	5	80	1887	Seattle, Wash.....	Seattle, Wash.
214311	LQPK	St. s.	J. H. SHANON.....	6,093	3,748	430.0	58.2	33.3	Tnk.	39	2,600	1916	Philadelphia, Pa.....	Los Angeles, Calif.
77333		*St. p.	J. M. Grubbs.....	87	67	95.3	22.1	3.6	Tow.	10	80	1898	Delhi, Ohio.....	Louisville, Ky.
77610	KIRNL	St. s.	J. M. GUFFEY.....	2,520	1,693	292.2	40.2	23.5	Tnk.	33	1,300	1902	Camden, N. J.....	Port Arthur, Tex.
77510		St. s.	J. N. Gilbert.....	42	28	74.0	18.0	7.2	Frt.	2	250	1902	Soranton, Miss.....	Do.
221492	MDBN	St. s.	J. N. PEW.....	9,074	6,473	480.5	66.0	36.8	Tnk.	37	2,600	1921	Chester, Pa.....	Philadelphia, Pa.
203940		*St. p.	J. N. Teal.....	613	456	160.0	34.4	5.4	Pas.	21	600	1907	Portland, Ore.....	Portland, Ore.
206752		*St. p.	J. J. P. Davis.....	95	95	139.0	26.6	3.0	Pas.	15	200	1908	Point Pleasant, W. Va.....	Cincinnati, Ohio.
77206		*St. p.	J. P. Light.....	785	451	176.1	35.4	5.9	Pas.	26	240	1898	Seattle, Wash.....	St. Michael, Alaska.
200222		St. s.	J. J. McAllister.....	133	59	90.0	22.0	10.7	Tow.	6	250	1909	Newport News, Va.....	New York, N. Y.
203472		St. s.	J. P. MANNING.....	68	39	63.8	17.3	9.0	Frt.	5	150	1900	Ferrysburg, Mich.....	Cleveland, Ohio.
207250		St. s.	J. P. MORGAN, Jr.....	7,521	5,824	580.0	58.0	32.0	Frt.	25	1,880	1910	Lorain, Ohio.....	Duluth, Minn.
210221	LTQD	St. s.	J. R. GORDON.....	5,740	3,549	409.8	54.2	27.7	Frt.	38	3,600	1919	Portland, Ore.....	New York, N. Y.
77138		St. s.	J. R. SPRANKLE.....	44	23	58.7	16.2	7.5	Tow.	4	80	1894	Cleveland, Ohio.....	Buffalo, N. Y.
200605		St. s.	J. S. ASHLEY.....	0,301	4,789	504.0	54.0	30.0	Frt.	24	1,800	1909	Lorain, Ohio.....	Cleveland, Ohio.
217772		St. s.	J. S. Gagnon.....	52	36	56.5	16.5	7.5	Fsh.	5	110	1918	Green Bay, Wis.....	Millwaukee, Wis.
217362		St. s.	J. T. Bessler.....	28	19	47.4	14.2	5.5	Fsh.	4	35	1910	Manitowoc, Wis.....	Do.
201469		*St. p.	J. T. Hatfield.....	153	153	144.5	28.8	5.0	Tow.	10	548	1904	Point Pleasant, W. Va.....	Louisville, Ky.
77457		St. s.	J. T. HUTCHINSON.....	3,300	2,015	346.0	48.0	24.0	Frt.	27	1,300	1901	Cleveland, Ohio.....	Cleveland, Ohio.
200950	KTDP	St. p.	J. T. MORSE.....	780	410	199.0	31.0	12.1	Pas.	27	600	1904	Boston, Mass.....	Boston, Mass.
77203		St. s.	J. T. Soloman.....	18	11	51.3	12.6	5.0	Tow.	5	84	1897	Solomons, Md.....	Washington, D. C.
200543		St. s.	J. T. Sherman.....	89	62	70.5	20.5	9.2	Pas.	3	250	1903	Nonak, Conn.....	New Bedford, Mass.
76207		St. s.	J. V. Taylor.....	40	20	60.8	15.6	8.6	Tow.	4	150	1881	Buffalo, N. Y.....	Chicago, Ill.
77124		St. s.	J. W. Branning.....	31	15	64.3	13.6	5.0	Pas.	3	75	1894	Portsmouth, Va.....	Elizabeth City, N. C.
213824		*St. p.	J. W. Callahan, Jr.....	03	93	121.8	23.4	4.0	Pas.	20	100	1916	Apalachicola, Fla.....	Apalachicola, Fla.
76890		St. s.	J. W. Callister.....	36	24	60.4	13.0	5.7	Tow.	8	200	1890	Grand Haven, Mich.....	Chicago, Ill.
76773		St. s.	J. W. French.....	164	105	114.0	18.5	9.2	Frt.	2	350	1875	Damariscotta, Mo.....	Newport, R. I.
76413		St. s.	J. W. Parmelee.....	30	15	60.6	16.9	7.1	Fsh.	6	180	1883	Saugatiok, Mich.....	Buffalo, N. Y.
201360	KTJB	St. s.	J. W. PERRY.....	130	88	85.5	22.1	10.3	Pas.	6	450	1904	Port Richmond, N. Y.....	Galveston, Tex.
76111		St. s.	J. W. Thompson.....	17	8	47.0	13.0	6.0	Tow.	4	75	1880	Baltimore, Md.....	Baltimore, Md.
217115	LQGS	St. s.	J. W. VAN DYKE.....	7,165	4,425	435.0	50.0	32.0	Tnk.	30	2,600	1917	San Francisco, Calif.....	Philadelphia, Pa.
77638		St. s.	J. W. Wanson.....	103	74	82.4	25.4	7.6	Frt.	6	175	1902	Perth Amboy, N. J.....	New York, N. Y.
204993		St. s.	J. J. H. BROWN.....	5,069	3,787	432.0	52.0	28.0	Frt.	22	1,600	1908	Lorain, Ohio.....	Buffalo, N. Y.
167298		St. s.	J. Alva Clark.....	130	65	90.0	19.0	10.0	Tow.	9	215	1891	Newport News, Va.....	Norfolk, Va.

1 Formerly ^a British st. s. Kamalstiqua.
 2 Formerly ^b st. s. Westoil.
 3 Formerly st. s. Cornell.
 4 Chauncey M. Depew.
 5 Formerly st. s. ^b N. Y. Central Lig. Co. No. 10.
 6 New York Central No. 10.
 7 Formerly st. s. Major Symons.
 8 Formerly *st. p. Danul.
 9 Formerly st. s. Rambler.
 10 Formerly st. s. ^a Albert J. Stone.
 11 Formerly st. s. ^b Charles R. Stewart.
 12 Formerly st. s. J. O. Riddle.
 13 Formerly st. s. South Bend.
 14 Formerly st. s. W. K. Bixby.
 15 Formerly *st. p. Groendale.
 16 Formerly st. s. John Trench, Jr.
 17 Formerly st. s. ^a J. W. French.
 18 Formerly st. s. ^b Stephen W. McKever.
 19 Formerly st. s. T. J. Scully.
 20 Formerly ^a Dorothy.
 21 Formerly st. s. ^b New York Central No. 3.

MERCHANT STEAM VESSELS OF THE UNITED STATES—Continued.

Official No.	Signal letters.	Rtg.	Name of vessel.	Gross tonnage.	Net tonnage.	Length.	Breadth.	Depth.	Service.	Crew.	Indicated horsepower.	When built.	Where built.	Home port (where permanent document issues).
221450	MOWN	St. s.	J. FLETCHER FARRELL.	7,061	4,350	330.3	59.3	33.2	Tnk.	60	2,600	1921	Quincy, Mass.	New York, N. Y.
221883	MDJQ	St. s.	J. HAMPTON MOORE.	292	199	123.3	28.4	11.4	Frb.	12	600	1922	Chester, Pa.	Philadelphia, Pa.
76651		St. s.	J. HOWARD LOWDES.	72	36	75.0	18.9	6.5	Oys.	6	50	1886	South Norwalk, Conn.	New York, N. Y.
203184		St. s.	J. LEONARD REFLOGLE.	6,990	5,511	549.0	56.0	26.6	Frt.	24	2,000	1906	West Bay City, Mich.	Cleveland, Ohio.
211130		St. p.	J. LUTHER TRONOLL.	92	92	140.5	20.8	3.6	Pas.	10	75	1913	Chamberlain, Tenn.	Chattanooga, Tenn.
203155		St. s.	J. PIERPONT MORGAN.	7,161	5,530	580.0	58.0	27.4	Frt.	25	1,800	1906	Chicago, Ill.	Duluth, Minn.
77400		St. s.	J. RICH STEERS.	164	111	97.1	24.0	10.3	Tow.	13	700	1899	Jersey City, N. J.	New York, N. Y.
76527		St. p.	Jaokto	235	182	145.0	32.0	3.6	Frt.	80	160	1839	Sacramento, Calif.	San Francisco, Calif.
13171		St. s.	Jaok Jewett.	44	22	84.4	16.0	8.5	Tow.	6	1804	Buffalo, N. Y.	New Haven, Conn.
219095		St. s.	Jaok O' Lantern.	1,018	956	210.3	33.4	7.0	Pas.	11	800	1903	Boston, Mass.	Boston, Mass.
218216	LRMS	St. s.	JACKSON.	3,283	2,001	321.0	46.2	25.0	Frt.	37	1,600	1919	Newark, N. J.	Newark, N. J.
216190		St. s.	JACKSON COUNTY.	16	15	55.0	22.5	2.2	Fer.	2	0	1918	Pascagoula, Miss.	Gulfport, Miss.
219059	LTHR	St. s.	JACKSONVILLE.	3,513	2,144	333.8	48.0	24.9	Frt.	42	2,000	1919	Jacksonville, Fla.	Jacksonville, Fla.
208016	LBQT	St. s.	JACOB LUCKENBACH.	6,670	4,068	411.5	53.7	28.1	Frt.	42	2,600	1910	Sparrows Point, Md.	New York, N. Y.
76921	KHWJ	St. s.	Jacob Paulsen.	97	49	52.0	19.0	9.0	Tow.	8	400	1890	Philadelphia, Pa.	Savannah, Ga.
76574		St. p.	Jacob H. Tremper.	571	432	180.0	30.2	8.7	Pas.	17	508	1885	Greenpoint, N. Y.	New York, N. Y.
77237		St. s.	Jacob M. Heath.	41	28	57.2	16.6	6.9	Tow.	4	250	1896	Tottenville, N. Y.	Do.
201816		St. s.	Jacob T. Kopp.	6,035	4,530	480.0	54.2	31.2	Frt.	23	1,600	1907	Ecorse, Mich.	Buffalo, N. Y.
217597	LPWF	St. s.	JACONA.	4,843	3,006	379.8	53.1	27.0	Frt.	43	2,500	1919	Tacoma, Wash.	Tacoma, Wash.
217592	LPQV	St. s.	JACOX.	2,648	1,631	286.0	44.1	19.2	Frt.	32	1,400	1919	Portland, Oreg.	Portland, Oreg.
219335	LVBM	St. s.	JADEN.	6,869	5,258	410.5	54.2	27.1	Frt.	46	2,800	1919	Seattle, Wash.	Seattle, Wash.
220707	MBRO	St. s.	JALAPA.	6,035	4,386	402.6	53.0	32.2	Frt.	44	2,800	1920	Oakland, Calif.	San Francisco, Calif.
76200		St. p.	Jamaica.	436	320	143.0	32.0	8.8	Fer.	6	650	1882	Wilmington, Del.	Buffalo, N. Y.
222300		St. s.	JAMES P.	33	22	59.9	17.1	5.6	Pas.	3	70	1922	Erle, Pa.	Erle, Pa.
77444		St. s.	JAMES BATTLE.	198	123	116.0	25.2	13.0	Frb.	12	1,160	1900	Wyandotte, Mich.	Wyandotte, Mich.
89343		St. s.	James Beard.	56	37	73.5	17.2	6.3	Fer.	3	320	1873	Au Sable, Mich.	Port Huron, Mich.
77101		St. s.	James Burns.	25	17	52.8	13.0	5.6	Fer.	3	150	1893	Buffalo, N. Y.	Cleveland, Ohio.
208022		St. s.	JAMES DAVIDSON.	8,349	6,387	537.1	60.0	27.8	Frt.	30	2,800	1920	Wyandotte, Mich.	Duluth, Minn.
217603	LQDR	St. s.	James Dougherty.	263	141	121.6	28.4	12.0	Tow.	5	750	1919	Sharpsburg, Md.	New York, N. Y.
204988		St. s.	JAMES DWANE.	326	222	125.2	27.4	14.0	Frb.	12	900	1908	Newburgh, N. Y.	Do.
206692		St. s.	JAMES EDWARD.	52	50	73.5	19.3	10.5	Tow.	4	300	1906	Ferrysburg, Mich.	Duluth, Minn.
25949		St. s.	James Eyward.	93	63	104.8	18.8	9.5	Oys.	8	440	1878	Newburgh, N. Y.	New Bedford, Mass.
76007		St. s.	James Eyward.	34	23	54.3	14.8	6.9	Tow.	6	186	1879	Buffalo, N. Y.	Chicago, Ill.
14269		St. s.	James Hay.	35	22	54.3	14.8	6.9	Tow.	4	150	1872	Philadelphia, Pa.	New York, N. Y.
203050		St. s.	JAMES LAUGHLIN.	6,939	5,492	530.0	58.2	32.0	Frt.	27	1,800	1906	Ecorse, Mich.	Duluth, Minn.
76844		St. s.	James McDonough.	49	34	66.2	17.3	7.6	Tow.	4	150	1889	Brooklyn, N. Y.	New York, N. Y.
214816	LGSP	St. s.	JAMES MCGEE.	9,551	5,920	499.1	68.2	28.0	Tnk.	42	3,300	1917	Sparrows Point, Md.	Do.
22355		St. s.	JAMES MACNAUGHTON.	8,299	6,308	537.5	60.0	27.9	Frt.	33	1,900	1922	River Rouge, Mich.	Cleveland, Ohio.
110541		St. s.	James McWilliams.	153	104	118.6	22.2	10.4	Tow.	10	500	1882	Newburgh, N. Y.	New York, N. Y.
77305		St. p.	James Moran.	602	371	186.0	34.0	8.2	Tow.	6	750	1895	Pittsburgh, Pa.	Pittsburgh, Pa.
230111	MBPT	St. s.	JAMES ORIS.	8,292	6,168	439.6	60.2	33.7	Frt.	43	3,200	1920	Gloicester City, N. J.	Philadelphia, Pa.
204340		St. s.	James Shaw & Sons.	26	17	43.0	11.6	6.0	Pas.	4	100	1907	New York, N. Y.	New York, N. Y.
79854		St. s.	James Van Alst.	19	9	43.7	13.2	6.0	Tow.	3	39	1891	Brooklyn, N. Y.	Do.
75692		St. s.	James Watt.	74	37	80.0	18.5	8.5	Tow.	4	370	1873	Chester, Pa.	Do.
77336		St. s.	JAMES WATT.	4,090	3,105	405.0	49.0	23.5	Frt.	25	2,000	1896	Cleveland, Ohio.	Duluth, Minn.
115295		St. s.	James A. Cox.	61	31	71.3	18.4	7.9	Tow.	5	200	1874	Brooklyn, N. Y.	Newark, N. J.
210912		St. s.	JAMES A. FARRELL.	7,705	5,967	580.0	58.0	32.0	Frt.	21	1,880	1913	Lorain, Ohio.	Duluth, Minn.
201665		St. s.	JAS. A. MCKENNA.	95	64	70.2	19.9	9.2	Tow.	6	850	1905	Tottenville, N. Y.	New York, N. Y.
220017	LWNR	St. s.	JAMES B. DUKE.	5,828	3,600	385.0	51.2	25.6	Frt.	38	3,000	1920	Kobe, Japan.	Do.
86307		St. s.	JAMES B. EADS.	2,704	1,610	330.4	42.0	23.5	Frt.	29	1,300	1894	Cleveland, Ohio.	Duluth, Minn.
81373		St. s.	JAMES B. NELSON.	2,234	1,671	320.0	42.0	25.0	Frt.	22	1,000	1892	Superior, Wis.	Do.
216810		St. s.	James B. Stewart.	47	32	60.0	16.0	7.0	Tow.	5	100	1918	Buffalo, N. Y.	New York, N. Y.
201821		St. s.	JAMES C. WALLACE.	6,684	5,403	532.0	56.0	31.0	Frt.	21	2,000	1905	Lorain, Ohio.	Cleveland, Ohio.
217043		St. s.	James E. Bralley.	39	26	71.0	14.8	5.9	Tow.	6	180	1918	Toledo, Ohio.	Toledo, Ohio.
201901		St. s.	JAMES E. DAVIDSON.	9,206	4,943	504.0	54.2	31.0	Frt.	25	2,000	1905	Ecorse, Mich.	Duluth, Minn.
93117		St. s.	James E. Howlett.	38	19	54.0	16.1	6.8	Tow.	6	100	1892	Philadelphia, Pa.	Philadelphia, Pa.
111151		St. s.	James E. Lee.	46	25	58.2	14.4	7.9	Tow.	4	80	1897	Portsmouth, Va.	Newport News, Va.
222290		St. s.	James E. Sanford.	72	49	91.5	17.6	5.6	Pas.	4	150	1890	Saugatuck, Mich.	Graid Haven, Mich.
201500		St. s.	JAS. G. CONWAY.	63	43	67.8	18.7	8.0	Tow.	6	100	1907	New Baltimore, N. Y.	New York, N. Y.
208800		St. s.	JAMES H. OASSIDY.	88	38	82.8	22.2	8.8	Tow.	8	300	1912	Cleveland, Ohio.	Duluth, Minn.
77111		St. s.	James H. Clark.	45	31	60.8	17.3	7.1	Tow.	5	150	1900	Buffalo, N. Y.	Charleston, S. C.
76957		St. s.	James H. Hogan.	32	17	62.4	14.8	5.6	Tow.	3	84	1886	Jersey City, N. J.	New Haven, Conn.
75581		St. s.	JAMES H. HOYT.	4,363	3,234	411.2	50.0	23.0	Frt.	24	1,450	1902	West Superior, Wis.	Cleveland, Ohio.
76581		St. s.	James H. Hoyt.	635	398	107.6	32.0	12.2	Frt.	2	450	1885	Trenton, Mich.	Port Huron, Mich.
77589		St. s.	JAMES H. REED.	5,203	3,841	449.0	52.2	25.3	Frt.	24	1,400	1903	Wyandotte, Mich.	Cleveland, Ohio.

1 Formerly at. s. Charles Weston.
 2 Formerly *st. p. T. L. Brown.
 3 Formerly st. s. John Fleming.
 (a st. s. Honohlan.
 4 Formerly (b Norwegian st. s. Argontina.
 (c at. s. Honohlan.
 5 Formerly at. s. Weste Hawhina.
 6 Formerly st. s. Vedetto.

7 Formerly st. s. Kato Miller.
 8 Formerly st. s. (a) Robert A. Packer.
 (b Cheektowaga.
 9 Formerly st. s. A.
 10 Formerly at. s. Sarah J. Weed.
 11 Formerly st. s. (a) Arthur Kill.
 (b Jessio Morso.
 12 Formerly st. s. Eastern Cloud.

13 Formerly st. s. Globo.
 14 Formerly st. s. Washburn.
 15 Formerly st. s. (a) Harry A. Herwind.
 (b E. S. Smith.
 16 Formerly st. s. Roy.
 17 Formerly U. S. S. Hancock.
 18 Formerly st. s. N. H. Randerson.

MERCHANT STEAM VESSELS OF THE UNITED STATES—Continued.

Official No.	Signal letters.	Rig.	Name of vessel.	Gross tonnage.	Net tonnage.	Length.	Breadth.	Depth.	Service.	Crew.	Indicated horsepower.	When built.	Where built.	Home port (where permanent document issues).
						Feet.	Feet.	Feet.						
77261		St. s.	James H. Scott.....	20	13	42.0	14.0	5.7	Tow.	2	77	1897	Albany, N. Y.....	Albany, N. Y.
77409		St. s.	JAMES J. HILL.....	5,255	4,058	478.0	62.0	24.9	Frt.	25	1,300	1900	Lorain, Ohio.....	Duluth, Minn.
200348		St. s.	James J. McAllister.....	147	99	91.5	24.8	11.0	Tow.	6	450	1903	Noank, Conn.....	New York, N. Y.
120884		St. s.	James J. McGulrl.....	85	42	79.3	20.0	9.8	Tow.	5	300	1892	Brooklyn, N. Y.....	Do.
202937	LIWC	St. s.	James J. McNally.....	101	69	87.2	20.0	9.0	Tow.	8	250	1905	Baltimore, Md.....	Philadelphia, Pa.
209718		St. s.	Jas K. Averill.....	28	19	50.0	14.0	4.0	Frt.	4	125	1912	Champlain, N. Y.....	Houses Point, N. Y.
206206		*St. p.	James L. Hale.....	60	38	75.0	16.0	3.0	Frt.	9	75	1909	Jeffersonville, Ind.....	Mobile, Ala.
209659		St. s.	James L. Morgan.....	181	123	100.2	28.6	10.5	Frt.	6	400	1912	Port Richmond, N. Y.....	New York, N. Y.
219652		St. s.	James M. Brooks.....	72	49	70.0	20.0	8.5	Tow.	6	250	1920	Milford, Del.....	Do.
75761	JQWS	St. p.	James M. Donahue.....	730	592	210.0	32.4	9.7	Fer.	8	1,130	1875	San Francisco, Calif.....	San Francisco, Calif.
202057		St. s.	James M. Gifford.....	163	106	128.0	19.2	10.0	Fsh.	25	250	1905	Greenport, N. Y.....	Wilmington, Del.
202890		St. s.	James N. Knipe.....	114	78	69.1	22.8	9.6	Tow.	3	325	1906	Camden, N. J.....	Philadelphia, Pa.
207148		*St. p.	James N. Trigg.....	166	106	158.2	28.2	4.1	Pas.	22	180	1010	Decatur, Ala.....	Chatanooga, Tenn.
77213		St. s.	James O. Carlor.....	72	47	58.6	13.6	6.4	Tow.	4	90	1890	Solomons Island, Md.....	Washington, D. C.
92757		St. s.	James P. McGuirl.....	93	63	84.4	22.0	8.7	Tow.	5	300	1896	Tomkins Cove, N. Y.....	Providence, R. I.
116413		St. s.	James P. McGuirl.....	56	31	70.2	17.0	7.6	Tow.	5	75	1891	Baltimore, Md.....	New York, N. Y.
96415		*St. p.	James P. Pearson.....	49	40	83.0	19.0	3.1	Msc.	4	140	1898	Mollus, Ill.....	Chicago, Ill.
201833		St. s.	James P. Stuart.....	59	40	57.0	20.3	8.5	Tow.	3	250	1905	Tottonville, N. Y.....	New York, N. Y.
201811		St. s.	JAMES P. WALSH.....	5,326	3,925	458.0	52.0	31.0	Frt.	24	2,000	1905	Toledo, Ohio.....	Cleveland, Ohio.
77566		St. s.	James R. Elliott.....	210	114	110.0	25.0	12.0	Frb.	12	175	1902	Port Huron, Mich.....	Detroit, Mich.
203853		St. s.	JAMES R. SINGLAIR.....	71	36	73.6	18.5	10.2	Tow.	7	400	1907	Chicago, Ill.....	Duluth, Minn.
203658		St. s.	JAMES S. DONHAM.....	4,795	3,644	430.0	52.0	24.3	Frt.	24	1,800	1906	West Bay City, Mich.....	Do.
77216		St. s.	Jas. T. Martin.....	47	32	56.0	15.0	8.0	Tow.	2	210	1890	Port Huron, Mich.....	Cleveland, Ohio.
212751		St. s.	James W. Follette.....	129	80	89.3	17.8	0.6	Frt.	5	150	1914	Tonawanda, N. Y.....	Buffalo, N. Y.
204223		St. s.	James W. Johnson.....	111	66	110.2	22.0	7.0	Frt.	13	225	1907	Milford, Del.....	Perth Amboy, N. J.
77242		*St. p.	JAMES Y. LOCKWOOD.....	390	300	105.4	33.0	4.5	Tow.	13	1,650	1890	MoKees Rooks, Pa.....	St. Louis, Mo.
77127	KLVJ	St. s.	JAMESTOWN.....	2,898	2,120	293.5	40.0	10.8	Pas.	42	3,197	1894	Chester, Pa.....	New York, N. Y.
204817		St. s.	JAMESTOWN.....	1,538	1,045	206.0	44.0	17.4	Fer.	6	1,200	1907	Port Richmond, N. Y.....	Do.
136902		St. s.	John.....	69	52	85.2	21.2	5.7	Frt.	4	125	1901	Baltimore, Md.....	Do.
222981		St. s.	JANE.....	69	58	57.9	22.3	6.4	Wrk.	4	75	1923	Chicago, Ill.....	Chicago, Ill.
220791	MBFS	St. s.	JANILEW.....	6,085	4,391	402.0	53.0	32.2	Frt.	11	2,800	1920	Oakland, Calif.....	San Francisco, Calif.
221097		*St. p.	Janet.....	199	164	127.0	32.0	4.1	Tow.	9	750	1921	Vidalia, La.....	New Orleans, La.
200933		St. s.	Janie E. Smith.....	60	34	72.7	16.3	6.8	Fsh.	6	60	1903	Ashabula, Ohio.....	Cleveland, Ohio.
220831	MBWJ	St. s.	JAPAN ARROW.....	8,327	5,176	463.3	62.7	32.0	Tnk.	42	3,200	1920	Quincy, Mass.....	New York, N. Y.
77114		St. s.	Jared Darlington.....	57	28	65.6	17.3	7.6	Tow.	6	350	1893	Bordontown, N. J.....	Philadelphia, Pa.
210145		St. s.	Jannita.....	10	11	62.0	14.3	3.2	Frt.	2	20	1913	Hardings, Bridge, N. C.....	New Bern, N. C.
221272	MCST	St. s.	JAVA ARROW.....	8,327	5,176	463.3	62.7	32.0	Tnk.	43	3,200	1921	Quincy, Mass.....	New York, N. Y.
12958		St. s.	Jay C. Morse.....	69	49	79.4	18.2	0.8	Tow.	28	350	1867	Buffalo, N. Y.....	Marquette, Mich.
204429		St. s.	JAY C. MORSE.....	6,049	5,087	632.0	58.0	31.0	Frt.	18	1,760	1907	Cleveland, Ohio.....	Cleveland, Ohio.
77260		St. y.	Jean.....	98	28	10	71.8	10.5	Yot.	2	100	1897	Bristol, R. I.....	New York, N. Y.
206503	LBFO	St. s.	JEAN.....	3,125	2,391	311.0	40.1	21.8	Frt.	33	1,300	1909	Newport News, Va.....	Do.
212821	LDVO	St. s.	JEANNETTE.....	1,240	782	235.5	31.3	17.4	Frt.	10	700	1893	Sundriand, England.....	Do.
215542	LHSP	St. s.	JEANNETTE SKINNER.....	6,715	4,361	409.6	64.1	27.1	Frt.	40	2,600	1917	Seattle, Wash.....	Seattle, Wash.
221112	MCON	St. s.	JEFF DAVIS.....	6,171	3,767	395.5	55.0	31.4	Frt.	49	2,800	1921	New Orleans, La.....	New Orleans, La.
77350	KTCM	St. s.	JEFFERSON.....	3,723	2,392	351.8	42.0	17.0	Pas.	44	3,450	1899	Chester, Pa.....	Norfolk, Va.
201073	KSTP	St. s.	JEFFERSON.....	1,615	895	207.0	40.0	22.7	Frt.	54	850	1904	Theona, Wash.....	Pt. Townsend, Wash.
218293	LRMF	St. s.	JEFFERSON COUNTY.....	3,283	2,000	324.0	46.2	25.0	Frt.	37	1,500	1910	Newark, N. J.....	Newark, N. J.
212004		St. s.	Jeka.....	35	24	48.0	14.5	6.8	Fsh.	4	50	1911	Manitowoc, Wis.....	Milwaukee, Wis.
217802	LPWM	St. s.	JERYL.....	3,289	2,004	321.0	46.2	25.0	Frt.	37	1,500	1910	Newark, N. J.....	Newark, N. J.
121025		St. s.	Jokyl Island.....	64	42	84.0	16.0	6.0	Pas.	6	75	1896	Peckskill, N. Y.....	Brunswick, Ga.
77253		St. s.	Jennie Wilson.....	20	14	45.8	12.0	6.7	Tow.	2	40	1897	East Boston, Mass.....	Boston, Mass.
76042		St. s.	Jennie Wilson.....	77	38	78.5	18.0	8.9	Pas.	7	250	1878	Camden, N. J.....	New Orleans, La.
219842	LWFO	St. s.	JENNIE B. MORSE.....	6,060	3,758	402.6	53.2	32.0	Frt.	50	2,800	1920	Alexandria, Va.....	Alexandria, Va.
220760	MBSK	St. s.	JERTHA.....	3,333	2,015	320.7	46.0	24.4	Frt.	35	1,800	1920	Oakland, Calif.....	San Francisco, Calif.
76603		St. s.	Jeremiah Smith.....	207	136	86.3	22.6	7.3	Pas.	9	95	1885	Westhaven, Conn.....	New York, N. Y.
75988		St. s.	Jerome B. King.....	97	66	72.6	21.3	9.1	Frt.	4	150	1878	Brooklyn, N. Y.....	Do.
220100		St. s.	JERRY MCCARTHY.....	8	5	43.0	8.0	3.7	Frt.	1	30	1912	Buffalo, N. Y.....	Buffalo, N. Y.
209627		St. s.	JERSEY CENTRAL.....	217	148	97.6	26.4	11.0	Tow.	7	850	1912	Newburgh, N. Y.....	New York, N. Y.
214099		*St. p.	Jess Willard.....	39	38	75.0	18.0	4.0	Pas.	10	80	1916	Lookport, La.....	New Orleans, La.
106743		St. s.	Jesso.....	81	22	100.0	23.4	5.4	Pas.	10	200	1890	Madisonville, La.....	Do.
76990		St. s.	Jesso Tyson.....	27	13	57.8	15.0	6.2	Pas.	4	100	1890	Baltimore, Md.....	Haltimore, Md.
76599		St. s.	Jessie Clayton.....	56	28	72.0	18.0	6.2	Tow.	5	100	1885	Norwalk, Conn.....	New York, N. Y.
150583		St. s.	Jessie B. Adams.....	95	65	110.0	23.0	6.6	Pas.	11	150	1892	Rondout, N. Y.....	Tampa, Fla.
215891	LJMW	St. s.	Jessie C. Williams.....	157	106	94.5	31.0	8.5	Frt.	5	225	1917	Tottonville, N. Y.....	New York, N. Y.
90187		St. s.	Jessie Y. Forsyth.....	110	81	84.7	22.3	10.1	Tow.	12	350	1900	Brooklyn, N. Y.....	Do.
127310		*St. p.	Jewel.....	40	40	102.0	17.0	3.5	Pas.	14	90	1890	Golconda, Ill.....	Vicksburg, Miss.

1 Formerly st. s. New York Dock Company.
 2 Formerly st. s. Fortuna.
 3 Formerly st. s. Prudence.
 4 Formerly st. s. Marlon.
 5 Formerly st. s. Stella.
 6 Formerly st. s. Wm. Ratchart.
 7 Formerly *st. p. H. A. Barnard.
 8 Formerly st. s. Joseph H. Moran.

9 Formerly st. s. William Numesen.
 10 Formerly *st. p. Janet McCord.
 11 Formerly st. s. Harleach.
 12 Formerly st. s. Javary.
 13 Formerly st. s. Javary.
 14 Formerly st. s. Paroula.
 15 Formerly st. s. Alice.

16 Formerly st. s. Pilot.
 17 Formerly st. s. Julia Safford.
 18 Formerly st. s. Old Dominion.
 19 Formerly st. s. Edward J. Barton, Jr.
 20 Formerly st. s. Daylight.
 21 Formerly st. s. Agnes A. Moran.
 22 Formerly *st. p. City of Golconda.

MEMORANT STEAM VESSELS OF THE UNITED STATES—Continued.

Official No.	Signal letters.	Rig.	Name of vessel.	Gross tonnage.	Net tonnage.	Length.	Breadth.	Depth.	Service.	Crew.	Indicated horsepower.	When built.	Where built.	Home port (where permanent document issues).
216475		*St. p.	Jewell.....	75	66	85.0	23.6	4.3	Frt.	5	75	1918	Hawkinsville, Ga.	Savannah, Ga.
76250		*St. p.	Jim Brown.....	89	89	135.0	24.2	4.0	Tow.	12	403	1891	Pittsburgh, Pa.	Pittsburgh, Pa.
218775	LSMV	St. s.	Jim Sid.....	209	101	101.8	21.2	11.0	Tow.	12	450	1919	Mobile, Ala.	New Orleans, La.
76231		St. s.	Joanna.....	143	102	112.0	25.0	7.3	Tow.	6	290	1881	Marcus Hook, Pa.	Do.
211823		*St. p.	Jo Horton Fall.....	156	156	168.0	28.0	4.0	Pas.	11	330	1913	Jeffersonville, Ind.	Nashville, Tenn.
215009		St. s.	Joe Anderson.....	20	14	57.4	13.2	5.4	Tow.	3	60	1917	Memphis, Tenn.	Memphis, Tenn.
203903		St. s.	Joe S. Morrow.....	4,895	3,606	420.0	52.0	28.0	Frt.	20	1,500	1907	Lorain, Ohio	Duluth, Minn.
202560	KVCP	St. s.	Johan Poulsen.....	650	423	179.1	39.1	13.5	Frt.	19	600	1905	Everett, Wash.	San Francisco, Calif.
212093		St. s.	JOHANNA.....	14	9	36.0	11.3	4.0	Fsh.	3	10	1914	Ludington, Mich.	Grand Haven, Mich.
215021	LHCD	St. s.	Johanna Smith.....	1,921	1,084	257.2	50.5	15.4	Frt.	27	1,500	1917	North Bend, Oreg.	Marshfield, Oreg.
222506		St. s.	John, Jr.....	44	30	56.4	14.5	6.5	Fsh.	4	90	1922	Manitowoc, Wis.	Manitowoc, Wis.
219406	LVDJ	St. s.	JOHN ADAMS.....	7,800	4,969	439.0	60.2	33.7	Frt.	48	3,260	1919	Gloucester City, N. J.	Philadelphia, Pa.
202730		St. s.	John Arbuckle.....	207	114	95.0	25.3	12.0	Tow.	7	709	1905	Nonak, Conn.	New York, N. Y.
215787		*St. p.	John Barrett.....	102	96	112.0	26.3	3.5	Tow.	16	185	1917	Lavanna, Ohio.	Cincinnati, Ohio.
200249		St. s.	John Cashman.....	70	47	77.0	21.7	9.5	Tow.	0	400	1903	South Portland, Me.	Hoston, Mass.
201031		St. s.	John Campbell.....	88	49	64.0	18.0	8.0	Frt.	3	130	1904	Perth Amboy, N. J.	New York, N. Y.
77334		*St. p.	John Cudahy.....	819	481	192.3	32.6	5.0	Pas.	34	240	1893	Unalaska, Alaska	St. Michael, Alaska.
77403		St. s.	John Cudahy.....	122	79	85.5	21.2	10.3	Tow.	9	259	1900	Ballard, Wash.	Seattle, Wash.
216551		St. s.	John Desmond.....	44	30	69.8	16.3	6.4	Fsh.	10	70	1990	Buffalo, N. Y.	Buffalo, N. Y.
204073		St. s.	John Dunn.....	98	63	79.0	21.0	8.8	Tow.	3	400	1918	Delanco, N. J.	New Bedford, Mass.
277469		St. p.	JOHN DUNN, JR.....	6,160	4,802	514.0	58.0	26.6	Frt.	22	2,000	1908	Toledo, Ohio.	Oswego, N. Y.
20545	MBJG	St. s.	JOHN ENGLIS.....	1,022	613	180.4	37.3	14.2	Fer.	6	700	1901	Newburgh, N. Y.	New York, N. Y.
277226		St. s.	JOHN ENGLIS.....	5,975	3,710	403.7	51.2	30.4	Frt.	47	3,000	1920	Chester, Pa.	Philadelphia, Pa.
19315		St. s.	JOHN ERICSSON.....	3,200	2,378	390.0	48.0	27.0	Frt.	22	2,000	1890	Superior, Wis.	Duluth, Minn.
235471	KDPB	St. s.	John Fay.....	99	97	80.0	21.0	9.8	Tow.	8	450	1910	Sharptown, Md.	New York, N. Y.
177563		St. s.	John Garrett.....	118	70	90.4	10.4	11.1	Tow.	3	500	1880	Newburgh, N. Y.	Do.
25254	KBND	St. s.	John Glen.....	40	27	67.6	16.9	7.0	Tow.	3	1903	Athens, N. Y.	Bridgeport, Conn.
161801		St. s.	John Gully.....	141	71	125.0	20.0	10.0	Tow.	5	500	1883	Chester, Pa.	New York, N. Y.
219350		St. s.	John Hallock.....	87	60	81.2	24.3	7.3	Frt.	5	250	1910	Athens, N. Y.	Do.
230211	LWSJ	*St. p.	John Heckmann.....	270	270	183.6	30.5	4.2	Frt.	15	3,200	1920	Gloucester City, N. J.	St. Louis, Mo.
5071		St. s.	JOHN JAY.....	8,293	6,164	439.6	60.2	33.7	Frt.	45	3,200	1920	Gloucester City, N. J.	Philadelphia, Pa.
77571		St. s.	John Luntz.....	23	15	55.5	13.0	5.0	Pas.	3	75	1871	Ballard, Wash.	Ballard, Md.
209062		St. s.	John McCracken.....	122	62	82.6	22.0	8.4	Tow.	7	150	1902	Ballard, Wash.	Washington, D. C.
70409		St. s.	John Miller.....	21	16	55.0	14.2	5.9	Tow.	5	45	1909	Bolomons, Md.	Duluth, Minn.
76870		St. s.	John Navagh.....	119	81	84.8	22.7	9.8	Tow.	6	60	1883	Buffalo, N. Y.	Duluth, Minn.
10214		St. s.	John Nichols.....	1,454	1,225	212.0	36.0	22.0	Pas.	14	1,627	1890	Athens, N. Y.	New York, N. Y.
77410		St. s.	John Oates.....	301	251	148.7	27.4	10.5	Frt.	14	400	1861	Detroit, Mich.	Chicago, Ill.
204632		St. s.	John Otis.....	20	14	41.7	13.2	6.3	Tow.	2	40	1900	Buffalo, N. Y.	Buffalo, N. Y.
219307	LVCY	*St. p.	John Quill.....	270	270	168.0	35.0	4.0	Pas.	40	240	1907	Jeffersonville, Ind.	Mobile, Ala.
130720		St. s.	JOHN ROACH.....	5,950	3,713	400.7	64.2	30.4	Frt.	40	3,000	1919	Chester, Pa.	Philadelphia, Pa.
202010		St. s.	John Ross.....	94	91	121.0	22.0	4.5	Tow.	5	75	1905	Chattanooga, Tenn.	Evansville, Ind.
202494		St. s.	JOHN RUGGEO.....	90	67	78.6	20.7	10.2	Tow.	8	250	1899	Port Richmond, N. Y.	New York, N. Y.
220880	MUPH	St. s.	JOHN SHERWIN.....	6,070	5,565	514.0	51.0	27.1	Frt.	24	1,500	1906	West Bay City, Mich.	Cleveland, Ohio.
217728	LQIN	St. s.	JOHN STANTON.....	0,129	4,668	604.0	51.0	30.0	Frt.	20	1,600	1905	Lorain, Ohio	Do.
202800		St. s.	JOHN STEVENS.....	5,975	3,710	400.7	51.2	30.4	Frt.	41	3,000	1920	Chester, Pa.	Philadelphia, Pa.
200081		St. s.	JOHN TRACY.....	2,469	1,502	233.4	43.7	24.5	Frt.	27	1,350	1910	Ecorse, Mich.	New York, N. Y.
71716	KMGV	*St. p.	JOHN WEAVER.....	1,760	1,203	216.2	45.2	18.9	Icc.	42	5,000	1906	Philadelphia, Pa.	Philadelphia, Pa.
220918	MCQN	St. s.	John Wild.....	173	167	111.5	25.2	4.5	Frt.	2	150	1903	Parkersburg, Oreg.	Marshfield, Oreg.
205220		St. s.	JOHN WISE.....	251	171	124.0	28.0	10.9	Frt.	5	425	1895	Essex, Mass.	New York, N. Y.
77542	KRVC	St. s.	JOHN WORTHINGTON.....	8,191	5,934	461.4	60.0	29.0	Tnk.	36	2,800	1920	Vancouver, Wash.	Do.
222512		St. s.	JOHN A. DONALDSON.....	4,316	3,110	380.0	50.0	28.0	Frt.	20	1,300	1908	Lorain, Ohio	Cleveland, Ohio.
85763		St. s.	JOHN A. HUGHES.....	148	100	90.0	20.5	10.8	Tow.	11	500	1902	Camden, N. J.	Philadelphia, Pa.
90200		St. s.	JOHN A. KLING.....	5,412	4,003	438.3	56.2	24.4	Frt.	40	1,000	1922	Manitowoc, Wis.	Manitowoc, Wis.
212803		St. s.	JOHN A. MEESEK.....	50	34	67.7	17.4	8.1	Tow.	4	200	1882	Tottenville, N. Y.	New York, N. Y.
75461		St. s.	John A. Relohert.....	35	10	60.2	15.1	6.3	Tow.	4	100	1863	Wilmington, Del.	Do.
76769		St. s.	John A. Shaw.....	82	56	82.7	19.8	8.1	Tow.	5	250	1914	Astoria, Oreg.	Astoria, Oreg.
01857		*St. p.	John A. Wood.....	057	687	198.0	40.0	7.0	Tow.	30	1,400	1870	Pittsburgh, Pa.	New Orleans, La.
77463	KQTF	St. s.	John B. Astel.....	70	33	80.0	18.0	8.0	Tow.	7	500	1875	Philadelphia, Pa.	Toledo, Ohio.
207277		St. s.	John B. Broymann.....	59	40	71.0	19.0	9.5	Tow.	9	310	1885	Manitowoc, Wis.	Do.
77326		St. s.	John B. Collins.....	325	238	117.3	21.8	10.0	Tow.	4	250	1901	Tottenville, N. Y.	Perth Amboy, N. J.
216234	LHW	*St. p.	JOHN B. COWLE.....	6,014	5,134	525.0	58.0	31.0	Frt.	20	1,760	1910	Lorain, Ohio	Oswego, N. Y.
209507		St. s.	JOHN C. BARR.....	5,440	315	144.6	28.2	4.8	Pas.	25	160	1898	Unalaska, Alaska	St. Michael, Alaska.
221608	MDFB	St. s.	JOHN C. KIRKPATRICK.....	1,430	809	223.0	43.6	16.5	Frt.	28	1,000	1917	Oakland, Calif.	San Francisco, Calif.
		St. s.	John C. Stuart.....	163	111	88.4	25.5	11.6	Tow.	16	750	1911	Port Richmond, N. Y.	Galveston, Tex.
		St. s.	JOHN D. ARCHMOLD.....	14,051	8,700	551.0	76.3	43.0	Tnk.	45	3,800	1921	Newport News, Va.	New York, N. Y.

1 Formerly st. s. ^a McAllister Bros. ^b Hugh Bros. ^c Margaret F. McWilliams. ^d Daisy.
 2 Formerly st. s. ^a Charles Mann. ^b U. S. B. Charles Mann.
 3 Formerly st. s. Chester.
 4 Formerly st. s. E. Luckenbach.
 5 Formerly st. s. Adelanto.
 6 Formerly st. s. Valvoline.
 7 Formerly st. s. Columbia.
 8 Formerly st. s. G. J. Truesdell.
 9 Formerly st. s. ^a Edward T. Dalzell. ^b Chas. H. Norman.
 10 Formerly st. s. Coushatta.
 11 Formerly *st. p. Dispatch.
 12 Formerly st. s. Glen Cove.
 13 Formerly st. s. ^a Lena Clinton. ^b U. S. B. Clinton.
 14 Formerly st. s. ^a Mary Lewis. ^b Millburn.
 15 Formerly st. s. ^a John H. Starin. ^b U. S. Q. M. D. Resolute.
 16 Formerly st. s. ^a U. S. Q. M. D. Captain Tolley. ^b John C. Barr.
 17 Formerly *st. p. ^a John C. Barr. ^b British, John C. Barr.
 18 Formerly ^a st. s. Robert C. Sudden. ^b French st. s. Fadrumete. ^c st. s. Robert C. Sudden.

MERCHANT STEAM VESSELS OF THE UNITED STATES—Continued.

Official No.	Signal letters.	Rig.	Name of vessel.	Gross tonnage.	Net tonnage.	Length.	Breadth.	Depth.	Service.	Crew.	Indicated horsepower.	When built.	Where built.	Home port (where permanent document issues).
						Feet.	Feet.	Feet.						
214552	LDNQ	*St. p.	John D. Graco.....	296	296	165.4	33.0	5.6	Pass.	40	350	1916	Joffersonville, Ind.....	New Orleans, La.
212517		St. s.	JOHN D. ROCKEFELLER	8,374	6,364	458.3	60.0	23.0	Tnk.	46	2,800	1914	Newport News, Va.....	New York, N. Y.
70751		St. a.	John D. Schoonmaker.....	56	38	82.5	17.0	7.0	Tow.	4	195	1888	Rondout, N. Y.....	Albany, N. Y.
76740		St. s.	John E. Berwind.....	75	37	80.0	18.2	8.1	Tow.	8	350	1888	Nowburgh, N. Y.....	New York, N. Y.
150983		St. s.	John E. Berwind.....	138	69	87.2	22.0	9.3	Tow.	14	300	1902	Totenville, N. Y.....	San Juan, P. R.
210316		St. s.	John E. Dealy.....	99	67	80.0	21.0	9.8	Tow.	7	450	1910	Sharptown, Md.....	New York, N. Y.
77003		St. s.	John E. McAllister.....	70	48	95.0	19.4	7.4	Tow.	6	300	1891	Charleston, S. C.....	Do.
222858		St. s.	JOHN E. MEYER.....	205	33	102.8	24.1	13.9	Tow.	13	750	1923	Manitowoc, Wis.....	Duluth, Minn.
209113		St. s.	JOHN E. REYBURN.....	94	63	75.0	17.0	10.6	Pol.	9	200	1911	Wilmington, Del.....	Philadelphia, Pa.
201352		St. p.	John F. Caples.....	102	157	100.0	30.5	7.0	Fer.	3	75	1904	Portland, Ore.....	Portland, Ore.
77557		*St. p.	John F. Klein.....	92	92	125.5	23.0	4.3	Tow.	11	400	1902	Brownsville, Pa.....	St. Louis, Mo.
200557	KSTH	St. s.	JOHN F. LEWIS.....	148	101	90.0	20.5	10.8	Tow.	8	500	1904	Camden, N. J.....	Philadelphia, Pa.
77440		St. s.	John F. May.....	62	42	76.3	17.6	6.8	Tow.	9	200	1900	Manitowoc, Wis.....	St. Louis, Mo.
76877		St. s.	John F. Smith.....	235	142	126.0	24.0	9.0	Pass.	8	265	1890	Wilmington, Del.....	Philadelphia, Pa.
77543	LMJN	St. s.	John G. Chandler.....	110	56	91.0	20.2	11.4	Tow.	7	550	1902	Bath, Mo.....	Norfolk, Va.
214616		St. s.	John G. Olsen.....	61	41	60.0	19.0	7.5	Tow.	5	100	1916	New Baltimore, N. Y.....	New York, N. Y.
76424		St. s.	John H. Cordts.....	104	97	114.5	25.0	10.5	Tow.	12	850	1883	Newburgh, N. Y.....	Albany, N. Y.
76635		St. a.	John H. Hudler.....	24	12	57.0	13.3	4.0	Mso.	4	43	1886	Kingston, N. Y.....	New York, N. Y.
3925		St. a.	JOHN H. McLEAN.....	4,056	2,856	414.0	50.0	24.0	Frt.	23	1,500	1902	West Bay City, Mich.....	Duluth, Minn.
209396		St. s.	John H. Rollins.....	37	25	59.3	13.2	3.0	Frt.	3	45	1909	Jacksonville, Fla.....	Jacksonville, Fla.
208169		*St. p.	John H. Soell.....	49	49	103.1	20.0	3.3	Tow.	8	60	1910	Parkersburg, W. Va.....	St. Louis, Mo.
210001		St. s.	John H. Sullivan.....	826	562	163.0	38.5	14.3	Fer.	5	1,000	1917	Newburgh, N. Y.....	Boston, Mass.
76949		St. s.	John I. Brady.....	118	50	93.8	21.0	9.4	Tow.	12	200	1891	Baltimore, Md.....	New Orleans, La.
203995		St. s.	John I. Clark.....	50	44	62.0	15.5	6.5	Tow.	3	75	1907	Solomons, Md.....	Norfolk, Va.
206270		St. s.	JOHN J. BARLUM.....	6,419	4,924	504.0	54.0	30.0	Frt.	19	1,760	1909	Lorain, Ohio.....	Detroit, Mich.
204563		St. s.	JOHN J. BOLAND.....	6,035	4,530	480.0	54.2	31.2	Frt.	22	1,600	1907	Ecorse, Mich.....	Buffalo, N. Y.
200493		St. s.	John J. Hagio.....	46	31	71.1	16.8	7.0	Tow.	5	100	1903	New Baltimore, N. Y.....	New York, N. Y.
77238		St. p.	John J. Healy.....	450	241	175.0	36.0	5.0	Pass.	30	175	1895	St. Michael, Alaska.....	St. Michael, Alaska.
210107		St. s.	JOHN J. HOWLETT.....	66	45	50.2	20.0	7.2	Tow.	5	500	1912	Camden, N. J.....	Philadelphia, Pa.
205241		St. s.	John J. Timmins.....	145	87	91.0	23.5	10.6	Tow.	0	350	1908	Noank, Conn.....	New York, N. Y.
209013		*St. p.	John J. Wolder.....	30	39	60.5	15.3	4.4	Tow.	4	150	1910	Victoria, Tex.....	Port Lavaca, Tex.
77410		St. s.	JOHN K. COWEN.....	160	109	105.0	21.5	10.3	Tow.	17	350	1900	Baltimore, Md.....	Baltimore, Md.
200332		St. s.	John L. Inglis.....	98	67	93.3	21.8	9.4	Pass.	12	250	1903	Soranton, Miss.....	New York, N. Y.
75930		St. s.	John L. Lawrence.....	229	150	157.8	31.2	10.6	Fsh.	20	150	1877	New London, Conn.....	Do.
210805		*St. p.	JOHN L. LOWRY.....	195	165	160.0	31.0	5.0	Pass.	32	276	1913	Evansville, Ind.....	Evansville, Ind.
202195		St. s.	John L. Wado.....	4,939	3,931	517.7	55.0	6.0	Tow.	4	175	1905	New Baltimore, N. Y.....	Albany, N. Y.
212613	LKNT	St. s.	JOHN M. CONNELLY.....	90	45	75.0	20.8	9.3	Frd.	10	300	1893	Buffalo, N. Y.....	Buffalo, N. Y.
200703		St. s.	JOHN M. HUGHENSON.....	732	443	101.0	37.1	11.0	Frt.	11	350	1906	Ecorse, Mich.....	Sandusky, Ohio.
203204		St. s.	JOHN M. McKERCHIEY.....	93	60	71.0	20.0	12.8	Tow.	5	500	1910	Cleveland, Ohio.....	Duluth, Minn.
207930		St. s.	JOHN M. TRUBY.....	442	379	139.7	30.0	10.5	Frt.	27	500	1905	Totenville, N. Y.....	New York, N. Y.
201199		St. s.	John O. Carroll.....	45	30	61.0	17.8	7.0	Tow.	4	300	1906	New Baltimore, N. Y.....	Do.
203706		St. s.	John P. Randerson.....	28	20	54.5	14.5	5.8	Tow.	2	70	1898do.....	New Haven, Conn.
207251		St. s.	JOHN P. REISS.....	0,432	4,465	504.0	54.0	30.0	Frt.	31	1,760	1910	Lorain, Ohio.....	Cleveland, Ohio.
230320	LWVS	St. s.	JOHN R. GIMMONS.....	3,212	1,995	318.4	46.2	21.0	Frt.	49	1,600	1920	Baltimore, Md.....	Philadelphia, Pa.
200930		*St. p.	John T. Wilson.....	71	71	103.0	22.0	3.5	Frt.	10	1904	Parkersburg, W. Va.....	Pittsburgh, Pa.
81893		St. s.	JOHN W. AILES.....	3,582	2,778	348.0	48.2	24.0	Frt.	20	510	1902	Chicago, Ill.....	Cleveland, Ohio.
291653		St. s.	John W. Auchincloss.....	40	33	70.1	18.8	7.8	Tow.	7	292	1904	Soranton, Miss.....	Cedar Keys, Fla.
87770		St. s.	JOHN W. CULLEN.....	369	210	141.4	28.2	10.5	Frt.	12	350	1883	Manitowoc, Wis.....	Detroit, Mich.
13768		St. s.	John W. Garritt.....	252	221	124.4	23.0	8.2	Frt.	0	316	1867	Wilmington, Del.....	Philadelphia, Pa.
77407		St. s.	JOHN W. GATES.....	5,040	4,440	478.0	63.0	30.0	Frt.	25	1,500	1900	Lorain, Ohio.....	Duluth, Minn.
298104		*St. p.	JOHN W. HUBBARD.....	300	300	188.0	50.0	5.8	Pass.	25	250	1910	Joffersonville, Ind.....	Cincinnati, Ohio.
106458		St. s.	JOHN CHESTER MORRISON.....	43	24	70.4	16.9	7.5	Tow.	6	150	1897	South Rondout, N. Y.....	Rockland, Mo.
200446		St. s.	JOHN MCCARTNEY KENNEDY.....	3,845	2,858	351.0	48.0	24.0	Frt.	14	1,310	1903	Cleveland, Ohio.....	Cleveland, Ohio.
221833	MDHS	St. s.	John Purroy Mitchell.....	314	227	126.8	27.0	14.1	Frd.	15	750	1921	Shoctors Island, N. Y.....	New York, N. Y.
77130		St. s.	John Tway Brusstar.....	107	77	105.0	10.5	8.5	Fsh.	7	200	1894	Baltimore, Md.....	Reedville, Va.
218219	LRMG	St. s.	JOHNSON CITY.....	3,370	2,000	321.0	40.2	25.0	Frt.	37	1,500	1919	Nowark, N. J.....	Nowark, N. J.
77420		St. a.	JOHNS TOWN.....	225	93	88.0	23.0	12.2	Tow.	5	650	1900	Wilmington, Del.....	New York, N. Y.
230185		St. s.	JOLER.....	4,044	3,033	390.0	51.2	27.8	Frt.	35	2,500	1920	Hog Island, Pa.....	Philadelphia, Pa.
219713	LVTR	St. s.	JOMAR.....	5,101	3,107	393.0	51.2	27.8	Frt.	43	2,500	1920do.....	Do.
213803		St. s.	JONANCY.....	3,250	1,080	318.5	49.4	24.2	Frt.	32	1,800	1915	Camden, N. J.....	Wilmington, Del.
76570		St. p.	Joppa.....	607	463	100.0	31.1	0.0	Pass.	31	409	1855	Wilmington, Del.....	Baltimore, Md.
77501		St. s.	Jordan.....	09	01	70.4	17.3	6.2	Pass.	5	125	1901	Portland, Ore.....	Astoria, Ore.
76245		St. s.	Jose Trombly.....	10	11	50.5	12.0	4.2	Frt.	4	61	1881	Sobowalng, Mich.....	Marquette, Mich.

1 Formerly st. a. ^a Port Chester.
 2 Formerly st. a. ^b Richard F. Young.
 3 Formerly st. a. John Harlin.
 4 Formerly ^a st. a. John G. Olson.
 5 Formerly ^b U. S. B. John G. Olson.
 6 Formerly st. s. Bradford.
 7 Formerly ga. s. Saffila.

8 Formerly *st. p. ^a Leslie Eichel.
 9 Formerly *st. p. ^b E. C. Clark.
 10 Formerly st. s. J. E. Randerson.
 11 Formerly st. s. Allico R.
 12 Formerly st. s. Robert White.
 13 Formerly *st. p. ^a Frank Tyler.
 14 Formerly *st. p. ^b F. Stanley Holland.
 15 Formerly st. s. ^a W. W. Brown.
 16 Formerly st. s. ^b Baltic.

17 Formerly st. s. Geo. C. Markham.
 18 Formerly st. p. ^a J. H. Monge.
 19 Formerly st. p. ^b M. A. Hurke.
 20 Formerly st. s. ^a U. S. Eng. A. A. Humphreys.
 21 Formerly st. s. ^b Atlantic.
 22 Formerly st. s. ^a P. P. Miller.
 23 Formerly st. s. ^b Collier.

MERCHANT STEAM VESSELS OF THE UNITED STATES—Continued.

Official No.	Signal letters.	Rig.	Name of vessel.	Gross tonnage.	Net tonnage.	Length.	Breadth.	Depth.	Service.	Crew.	Indicated horsepower.	When built.	Where built.	Home port (where permanent document issues).
214605		*St. p.	JOSEPH BISSO.....	169	169	115.2	28.0	7.2	For.	8	200	1918	Jeffersonville, Ind.	New Orleans, La.
204531		St. s.	JOSEPH BLOCK.....	6,486	4,939	549.0	56.0	26.5	Frt.	20	2,000	1907	Bay City, Mich.	Chicago, Ill.
206150		St. s.	JOSEPH MEDILL.....	309	30	104.0	28.2	16.0	Frb.	17	1,320	1903	Mantowoc, Wis.	Do.
213795		St. s.	JOSEPH MESECK.....	50	34	52.1	18.0	7.5	Tow.	4	450	1915	Tottenville, N. Y.	New York, N. Y.
78810		St. s.	JOSEPH PEENO, sr.....	86	43	82.2	21.0	8.9	Tow.	6	450	1889	do	Do.
202825	MBTP	St. s.	JOSEPH SEEP.....	6,972	4,393	423.3	59.2	33.2	Tnk.	48	2,700	1920	Chester, Pa.	Do.
201047	KTDW	St. s.	JOSEPH BELLWOOD.....	6,741	5,269	525.0	55.0	31.0	Frt.	20	1,600	1903	Lorain, Ohio	Cleveland, Ohio.
202422		St. s.	JOSEPH WHARTON.....	311	106	143.2	23.3	11.3	Fsh.	26	335	1904	Wilmington, Del.	Cleveland, Ohio.
8978		St. s.	JOSEPH WOOD.....	6,360	4,921	504.0	54.0	30.0	Frt.	20	1,700	1910	Lorain, Ohio	Cleveland, Ohio.
219282		St. s.	Jos. B. Mason.....	46	23	78.0	17.9	7.1	Tow.	4	150	1873	Philadelphia, Pa.	Newark, N. J.
81455	KLFG	St. s.	Joseph O. Reichert.....	72	49	62.0	18.8	8.6	Tow.	4	230	1919	New Baltimore, N. Y.	New York, N. Y.
210029		St. s.	JOSEPH D. WOOD.....	283	141	119.3	25.0	14.8	Tow.	14	750	1893	Camden, N. J.	Norfolk, Va.
221517		St. s.	Joseph F. Bellows.....	315	153	150.0	23.9	11.3	Fsh.	20	750	1912	Pocomoke City, Md.	Reedville, Va.
202835		St. s.	Joseph F. Carroll.....	85	58	68.0	22.0	8.8	Tow.	0	250	1921	Tottenville, N. Y.	New York, N. Y.
140180		St. s.	JOSEPH G. BUTLER, JR.....	6,588	5,174	525.0	55.0	31.0	Frt.	23	1,700	1905	Lorain, Ohio	Cleveland, Ohio.
100272		St. s.	JOSEPH H. DAVIS.....	130	64	105.2	19.6	8.7	Fsh.	5	250	1876	Danvers, Mo.	Reedville, Va.
211545		St. s.	Joseph H. Moran.....	107	73	94.4	20.5	9.9	Tow.	4	250	1881	Brooklyn, N. Y.	New York, N. Y.
77284		St. p.	JOSEPH J. O'DONOHUE.....	901	568	174.4	36.0	13.0	Fer.	6	650	1898	Chester, Pa.	Do.
77375		St. s.	Joseph M. Clark.....	93	63	86.2	20.7	9.3	Tow.	7	400	1899	Baltimore, Md.	Norfolk, Va.
209558	MGGW	St. s.	JOSEPH M. CUDAHY.....	7,052	5,072	430.2	59.2	32.8	Tnk.	37	2,700	1916	Chester, Pa.	New York, N. Y.
141493		St. s.	JOSEPH R. PARROTT.....	2,406	1,114	338.7	59.0	18.5	Frt.	26	2,700	1916	Philadelphia, Pa.	Do.
205253	LQKM	*St. p.	Jos. B. Choltn.....	49	49	103.6	21.0	3.0	Frt.	8	40	1908	Parkersburg, W. Va.	Morgan City, La.
201133		St. s.	Joseph S. Furlong.....	64	44	79.4	18.6	6.0	Tow.	5	400	1904	Athens, N. Y.	New York, N. Y.
204977		St. s.	Jos. T. Sloat.....	29	20	63.0	15.2	5.7	Fsh.	3	60	1908	Sandusky, Ohio	Sandusky, Ohio.
92087		St. s.	Jos. W. Simpson.....	1,813	1,315	281.0	41.0	20.0	Frt.	26	750	1889	Wyandotte, Mich.	Cleveland, Ohio.
77359		St. s.	Joseph W. Ross.....	27	18	49.0	15.4	6.5	Tow.	2	150	1899	East Boston, Mass.	Boston, Mass.
75809		St. s.	Josephina.....	86	59	69.0	21.0	6.2	Pa.	8	100	1885	Stratford, Conn.	Bridgeport, Conn.
202044		St. s.	JOSEPHINE.....	46	25	56.0	17.0	9.0	Tow.	4	150	1905	Mantowoc, Wis.	Detroit, Mich.
211029		St. s.	Josephino.....	16	11	42.5	10.4	4.0	Fsh.	2	20	1916	Charlevoix, Mich.	Grand Haven, Mich.
22142		St. s.	Josephino Addison.....	47	32	51.0	14.5	5.8	Fsh.	5	75	1919	Menominee, Mich.	Millwaukee, Wis.
76182		St. s.	Joshua Lovett.....	169	84	111.2	22.0	11.9	Tow.	10	450	1888	Boston, Mass.	New York, N. Y.
215110	LHGR	St. s.	JOSHUA A. HATFIELD.....	7,939	6,103	536.3	60.2	28.0	Frt.	33	2,207	1923	Lorain, Ohio	Duluth, Minn.
76971		St. s.	JOSIAH MACY.....	6,899	5,296	479.4	57.2	29.8	Tnk.	38	2,500	1917	Seattle, Wash.	New York, N. Y.
205461		St. s.	JOSIE.....	73	73	95.0	25.0	9.0	Fer.	11	200	1891	Jeffersonville, Ind.	New Orleans, La.
216045		St. s.	Joslo.....	81	50	85.3	24.5	5.2	Pa.	10	96	1908	Madisonville, La.	Do.
201260	KWDV	St. y.	JOYANCE.....	119	80	134.3	16.0	4.8	Yct.	10	325	1907	New York, N. Y.	Chicago, Ill.
77304		St. s.	Julia.....	19	11	50.7	12.3	4.5	Pa.	2	1899	Weymouth, Mass.	Rockland, Mo.
204706		St. s.	Julia B.....	95	65	71.5	19.0	4.9	Frt.	4	110	1907	Astoria, Oreg.	Astoria, Oreg.
205169		*St. p.	Julia B.....	635	511	168.7	38.0	6.0	Pa.	23	800	1908	Seattle, Wash.	St. Michael Alaska.
214677	LQPV	St. s.	JULIA LUCKENBACH.....	7,000	5,080	430.6	57.2	28.0	Frt.	42	4,000	1917	Quincy, Mass.	New York, N. Y.
105559		St. s.	Julia C. Flannery.....	37	25	50.8	16.0	7.1	Tow.	3	35	1874	Albany, N. Y.	Do.
95120		St. s.	JULIA O. MORAN.....	38	19	67.0	16.0	6.3	Tow.	3	200	1871	Philadelphia, Pa.	Do.
77230		St. s.	Jullan J. Fleetwood.....	42	21	70.0	14.0	6.5	Tow.	7	125	1896	Hartford, N. C.	Newport News, Va.
211462		St. p.	Julla Belle Swalm.....	397	250	169.1	34.4	5.5	Pa.	20	550	1913	Santa Rosa, Fla.	Peoria, Ill.
85780		St. s.	Jullette.....	28	19	59.2	16.8	5.6	Pa.	3	45	1883	Oswego, N. Y.	New York, N. Y.
77089		St. s.	Jullus Elbert.....	42	21	60.0	15.0	5.6	Tow.	0	200	1893	Biloxi, Miss.	New Orleans, La.
157470		*St. p.	Jullus Fleischman.....	604	365	155.0	32.0	5.0	Frt.	5	899	1897	Jeffersonville, Ind.	Louisville, Ky.
202152		St. p.	Jullus F. Silber.....	69	69	101.8	21.3	3.7	Pa.	20	60	1905	Herrmann, Mo.	Omaha, Neb.
210773		St. p.	JULIUS S. WALSH.....	570	490	169.0	50.0	7.0	Fer.	7	1,600	1912	Jeffersonville, Ind.	St. Louis, Mo.
207867		St. s.	June.....	28	19	51.0	14.5	6.0	Pa.	4	85	1010	Chenega, Alaska	Cordova, Alaska.
77274	KNFH	St. s.	JUNIATA.....	3,465	2,537	310.0	42.0	16.0	Frt.	44	2,500	1897	Wilmington, Del.	Baltimore, Md.
77131		*St. p.	Junlata.....	150	95	135.0	24.0	4.0	Tow.	14	475	1900	Elizabeth, Pa.	Pittsburgh, Pa.
201768		St. s.	JUNIATA.....	4,333	2,619	346.0	45.0	28.0	Frt.	44	3,070	1905	Cleveland, Ohio	Duffalo, N. Y.
75190		St. s.	Junlper.....	23	11	56.6	13.8	4.5	Tow.	0	1873	Norfolk, Va.	Norfolk, Va.
75372		St. s.	June.....	62	31	81.0	17.6	7.8	Tow.	0	375	1876	Camden, N. J.	Wilmington, N. C.
76021		St. s.	June.....	81	42	78.5	18.1	9.3	Tow.	7	350	1878	do	Philadelphia, Pa.
76047		St. s.	June.....	80	40	83.5	18.4	8.5	Tow.	0	145	1870	do	New Orleans, La.
136128		St. u	June.....	75	37	74.0	18.5	8.9	Pa.	0	360	1894	Boston, Mass.	Boston, Mass.
77458		St. s.	JUPITER.....	3,719	2,769	346.0	48.0	28.0	Frt.	21	1,450	1901	Lorain, Ohio	Cleveland, Ohio.
207631		St. s.	Jupiter.....	29	17	61.5	16.5	7.5	Fsh.	0	80	1010	Erie, Pa.	Erie, Pa.
220107	LWQB	St. s.	Jupiter.....	539	360	151.7	30.0	16.7	Tow.	13	1,400	1920	Brooklyn, N. Y.	New York, N. Y.
214620	LFWK	St. s.	Justin.....	2,321	1,779	277.0	39.0	19.0	Frt.	25	1,000	1891	Middleboro, England	Do.
219951	LWKH	St. s.	JUVONY.....	2,369	1,410	251.0	43.0	22.2	Frt.	12	1,200	1920	Wyandotte, Mich.	Detroit, Mich.

1 Formerly st. s. Arthur H. Hawgood.
 2 Formerly st. s. A. E. Aekerman.
 3 Formerly st. s. Edward Amman.
 4 Formerly st. s. Carolino M. Wade.
 5 Formerly st. s. Walter A. Luckenbach.
 6 Formerly st. s. Joseph F. Bellows.
 7 Formerly st. s. U. S. H. Joseph F. Hellogas.
 8 Formerly st. s. Lizzie Wyman.

(a) Ivanhoe.
 (b) N. Y. Cent. Ltg. Co. No. 8.
 (c) New York Central No. 8.
 (d) W. A. Sherman.
 9 Formerly *st. p. Lottiso.
 10 Formerly st. s. M. G. Hallowbrook.
 11 Formerly st. s. Manchester.
 12 Formerly st. s. Alexander Barkloy.
 13 Formerly st. s. Henry Wellman.

14 Formerly st. p. Charles E. Cossma.
 15 Formerly st. y. George H. Haselton.
 16 Formerly No. 3.
 17 Formerly *st. p. (a) Harry Anderson.
 18 Formerly st. s. Erastus Haldwin.
 19 Formerly (a) British st. s. Justin.
 20 Formerly (b) U. S. N. fuel ship Justin.

MERCHANT STEAM VESSELS OF THE UNITED STATES—Continued.

Official No.	Signal letters.	Rig.	Name of vessel.	Gross tonnage.	Net tonnage.	Length.	Breadth.	Depth.	Service.	Crew.	Indicated horsepower.	When built.	Where built.	Home port (where permanent document issues).
K.														
216800	LJOS	St. s.	K. I. LUCKENBACH. + ⊙	7,882	5,007	446.0	59.1	27.8	Frt.	48	4,000	1917	Quincy, Mass.	New York, N. Y.
213019	*St. p.	K. L. Ames.	184	150	116.0	20.8	5.4	Fsh.	3	275	1915	Seattle, Wash.	Seattle, Wash.
221174	MCQS	St. s.	K. R. KINGSMURY. + ⊙	7,251	1,125	440.0	58.2	33.1	Tnk.	40	3,300	1921	Alameda, Calif.	San Francisco, Calif.
207085	*St. p.	K & I.	36	36	43.0	15.6	4.0	Fer.	6	150	1910	Alameda, Calif.	Louisville, Ky.
161082	KMQV	St. s.	Kadlak.	14	58	106.0	22.5	9.7	Fer.	27	350	1898	Alameda, Calif.	San Francisco, Calif.
161133	KPNF	St. s.	Kahlan.	334	249	140.5	30.0	12.0	Frt.	34	325	1899	Honolulu, Hawaii.
161107	KNLP	St. y.	Kaloda.	70	47	96.4	15.4	13.3	Yot.	12	120	1898	Buffalo, N. Y.
219175	LTMW	St. s.	Kalzen.	427	187	142.0	27.6	14.8	Tow.	19	850	1919	Superior, Wis.	Philadelphia, Pa.
206874	*St. y.	Kalkas.	195	195	135.0	32.0	4.6	Yot.	12	300	1900	Rock Island, Ill.	Chicago, Ill.
14429	St. s.	Kalkaska.	679	555	178.0	33.8	15.5	Frt.	13	585	1884	St. Clair, Mich.	Port Huron, Mich.
161037	St. y.	Kaloh.	42	21	80.0	14.0	10.1	Yot.	7	100	1893	Bristol, R. I.	New Orleans, La.
217483	LPQD	St. s.	KAMESH. + ⊙	6,070	4,412	402.6	53.0	32.0	Frt.	8	2,200	1918	Oakland, Calif.	San Francisco, Calif.
211001	LGTP	St. s.	KANAK.	234	121	110.8	25.4	9.8	Frt.	8	275	1913	Alameda, Calif.	Do.
217432	LPDS	St. s.	Kanukok.	2,594	1,523	297.5	45.4	23.9	Frt.	47	1,400	1918	Portland, Ore.	Portland, Ore.
161123	KPDW	St. s.	KANAWHA.	475	323	298.4	24.4	14.8	Pns.	41	3,200	1899	New York, N. Y.	New York, N. Y.
216517	St. s.	Kanawha.	215	105	157.2	26.0	6.0	Tow.	14	1,000	1918	Charleston, W. Va.	Pittsburgh, Pa.
217350	LPHH	St. s.	Kaugh.	2,573	1,507	290.6	46.2	23.0	Frt.	12	1,400	1918	Vancouver, Wash.	Seattle, Wash.
5848	St. s.	Kansas.	835	585	185.5	33.3	12.6	Pns.	45	760	1870	Cleveland, Ohio.	Duluth, Minn.
222430	*St. p.	Karlna.	118	118	99.7	24.0	3.0	Tow.	9	135	1922	Madison, Ind.	Cincinnati, Ohio.
216350	LMCQ	St. s.	Kasota.	3,017	1,752	272.0	47.1	21.1	Frt.	11	1,100	1918	Portland, Ore.	Portland, Ore.
161136	St. s.	Katahdin.	44	25	63.0	17.0	8.3	Tow.	7	150	1899	Seattle, Wash.	Seattle, Wash.
203425	KVNW	St. s.	KATADIN. + ⊙	2,698	2,155	275.0	40.1	19.5	Frt.	27	1,000	1906	Philadelphia, Pa.	New York, N. Y.
161116	St. p.	KATE ADAMS.	595	555	240.0	40.0	6.0	Pns.	30	1,250	1898	Jeffersonville, Ind.	Memphis, Tenn.
161021	St. s.	Kato Buckley.	21	10	47.0	13.4	6.0	Tow.	7	60	1891	Brooklyn, N. Y.	Newark, N. J.
14374	St. s.	Kato Jones.	122	61	102.5	29.0	10.0	Tow.	7	300	1879	Camden, N. J.	Toledo, Ohio.
14461	St. s.	Kato C. Stevens.	85	57	85.0	25.5	6.8	Oys.	8	215	1887	Stratford, Conn.	New York, N. Y.
161201	St. s.	Katharine.	44	30	78.0	16.6	8.0	Tow.	8	150	1902	Orange, Tex.	Port Arthur, Tex.
205002	KWNB	St. s.	Katherine.	531	292	160.4	38.0	12.5	Frt.	18	400	1908	Fairhaven, Calif.	San Francisco, Calif.
208218	*St. p.	Katherino.	73	73	117.7	21.6	4.6	Tow.	5	95	1910	Guild, Tenn.	Pittsburgh, Pa.
107138	St. s.	Kathleen Robert.	117	60	81.3	22.0	9.0	Tow.	4	475	1899	Athens, N. Y.	New York, N. Y.
81415	St. s.	Kathleen Tracy.	99	49	75.5	21.9	9.6	Tow.	10	400	1893	Wilmington, Del.	Do.
215503	*St. p.	Kathrine S.	124	120	109.0	28.6	4.0	Log.	10	60	1917	Dublin, Ga.	Savannah, Ga.
214003	*St. p.	Kathryn E. Nugent.	20	20	60.0	12.0	5.7	Tow.	4	80	1916	Jeffersonville, Ind.	Louisville, Ky.
161033	St. s.	Katlo.	89	45	86.3	20.0	9.0	Tow.	4	250	1892	Baltimore, Md.	Norfolk, Va.
14418	St. s.	Katlo Volt.	18	9	50.0	13.0	5.5	Tow.	2	25	1883	Wilmington, Del.	Philadelphia, Pa.
216090	LJVN	St. s.	KATRINA LUCKENBACH. + ⊙	7,822	4,951	446.0	59.1	27.8	Frt.	15	4,500	1918	Quincy, Mass.	New York, N. Y.
14405	St. s.	Katy.	93	42	70.0	18.1	8.5	Tow.	7	87	1868	San Francisco, Calif.	Seattle, Wash.
210319	LTWQ	St. s.	KAYSEEKA. + ⊙	5,989	3,709	400.7	51.2	30.1	Frt.	45	3,000	1919	Harriman, Pa.	Philadelphia, Pa.
130127	St. p.	Keansburg.	498	259	173.5	29.1	9.0	Pns.	7	1,000	1878	Chelsea, Mass.	Perth Amboy, N. J.
116983	St. s.	Kearny.	118	67	93.0	27.3	7.6	Frt.	5	159	1900	Tottonville, N. Y.	Newark, N. J.
219275	LTSW	St. s.	KEARNY. + ⊙	6,517	4,015	395.5	55.0	31.4	Frt.	54	2,500	1919	Kearny, N. J.	Do.
101055	St. s.	Kearsarge.	16	8	55.0	12.0	5.2	Fsh.	2	65	1894	Boston, Mass.	Providence, R. I.
161091	St. s.	KEARSARGE.	3,092	2,721	328.0	44.2	23.0	Frt.	20	1,500	1894	Chicago, Ill.	Duluth, Minn.
161222	St. s.	Keoughton.	56	20	74.0	20.6	6.3	Oys.	2	125	1901	Pocomoke City, Md.	Newport News, Va.
202921	KVGS	St. s.	10 Kechl.	220	168	136.0	22.8	13.0	Pft.	15	250	1871	Buffalo, N. Y.	Port Arthur, Tex.
214259	St. s.	Keelers Bay.	29	21	61.7	14.6	4.2	Mso.	1	40	1910	South Hero, Vt.	Hurlington, Vt.
21115	HQGT	St. s.	11 Kehos Brothers.	172	128	107.5	29.0	6.8	Tow.	6	300	1861	Glenwood, N. Y.	New York, N. Y.
220686	MBQK	St. s.	KEKOSKEE. + ⊙	5,121	3,558	391.8	51.3	28.8	Tnk.	34	2,600	1920	Wilmington, Del.	Wilmington, Del.
212301	St. s.	KELLEY ISLAND.	831	411	155.0	33.0	11.0	Frt.	15	621	1914	Lorain, Ohio.	Sandusky, Ohio.
215858	St. p.	KELLOGG.	1,178	1,178	303.0	40.0	9.8	Fer.	18	1,200	1898	McKees Rocks, Pa.	St. Louis, Mo.
203494	KVNQ	St. y.	KENTON.	185	105	123.4	20.9	10.7	Yot.	13	600	1900	Boston, Mass.	New York, N. Y.
219910	LWJF	St. s.	KETHUKU. + ⊙	5,107	3,511	391.8	51.3	28.8	Tnk.	38	2,600	1920	Wilmington, Del.	Wilmington, Del.
217777	LQKP	St. s.	KEKETTICUT. + ⊙	6,072	3,710	402.6	53.0	32.0	Frt.	10	2,500	1918	Oakland, Calif.	San Francisco, Calif.
202364	St. s.	Kenmore.	118	80	101.5	20.8	9.4	Tow.	8	350	1905	Baltimore, Md.	Philadelphia, Pa.
77508	*St. p.	13 Kennott Dillman.	66	66	108.2	21.3	3.1	Tow.	12	100	1901	Parkersburg, W. Va.	St. Louis, Mo.
210162	St. s.	KENOSHA.	72	38	68.7	17.0	11.0	Tow.	4	399	1912	Cleveland, Ohio.	Duluth, Minn.
222887	St. s.	Kenosha.	763	510	142.5	30.5	15.2	Frt.	31	800	1919	Sturgeon Bay, Wis.	Kenosha, Wis.
219408	LVDM	St. s.	Kenowa. + ⊙	4,063	3,033	390.0	51.2	27.8	Frt.	13	2,500	1920	Hog Island, Pa.	Philadelphia, Pa.
208320	St. s.	Kensington.	78	53	73.0	19.9	8.3	Drg.	8	150	1911	West New Brighton, N. Y.	Do.
207489	LBMV	St. s.	KENTUCKIAN. ⊙	6,385	3,975	414.5	63.7	28.1	Frt.	38	2,600	1910	Sparrows Point, Md.	New York, N. Y.
109436	St. s.	Kentucky.	86	43	77.1	19.4	13.0	Tow.	8	600	1881	Chicago, Ill.	Do.
204789	*St. p.	Kentucky.	378	378	185.0	33.0	6.0	Pns.	20	153	1907	Madison, Ind.	Louisville, Ky.
201670	St. p.	Keokuk.	111	111	138.0	30.0	4.0	Pns.	8	300	1907	Wabasha, Minn.	Des Moines, Iowa.
216845	LMRN	St. s.	Keota. + ⊙	2,572	1,527	260.5	46.0	21.1	Frt.	29	1,500	1918	Bama, Calif.	San Francisco, Calif.
219721	LVWH	St. s.	KERTONSON. + ⊙	4,768	2,920	377.0	52.0	20.8	Frt.	51	2,500	1920	Shooters Island, N. Y.	New York, N. Y.

1 Formerly st. s. 261.
 2 Formerly st. s. Clariton.
 3 Formerly st. s. a Chumplin.
 4 Formerly st. s. b City of Charlevoix.
 5 Formerly st. s. c U. S. S. Kato Jones.
 6 Formerly st. s. d U. S. S. Seminole.
 7 Formerly st. s. e U. S. Q. M. D. General Ayres.
 8 Formerly st. s. f Arthur W. Palmer.
 9 Formerly st. s. g Catherine Morau.
 10 Formerly st. s. h Wallace H. Flint.
 11 Formerly U. S. S. Katy.
 12 Formerly st. p. Nantasket.
 13 Formerly st. s. B. Grecon.
 14 Formerly st. s. U. S. R. C. Alexander Hamilton.
 15 Formerly st. s. Hamilton.
 16 Pft.
 17 Formerly st. s. i Roslyn.
 18 Formerly U. S. S. Towanda.
 19 Formerly st. s. Active.
 20 Formerly U. S. S. John S. Summers.
 21 Formerly U. S. S. P. D. T. Fleisher.
 22 Formerly st. s. Alpha.
 23 Composite.

MERCHANT STEAM VESSELS OF THE UNITED STATES—Continued.

Official No.	Signal letters.	Rtg.	Name of vessel.	Gross tonnage.	Net tonnage.	Length.	Breadth.	Depth.	Service.	Crew.	Indicated horsepower.	When built.	Where built.	Home port (where permanent document issues).
215616	LHVN	St. s.	¹ KERMIT.....	6,646	4,119	471.1	59.1	28.9	Frt.	60	4,000	1912	Vegesack, Germany.....	New York, N. Y.
107094		St. s.	² KORMITO.....	33	22	64.1	15.2	6.7	Tow.	5	200	1894	Athens, N. Y.....	Do.
161119	KNWB	St. s.	KERSHAW.....	2,741	1,654	282.0	42.0	16.2	Frt.	40	3,100	1899	Wilmington, Del.....	Baltimore, Md.
218727	LSJQ	St. s.	KESHENA.....	427	187	112.0	27.5	14.8	Tow.	21	850	1919	Superior, Wis.....	Philadelphia, Pa.
161027		St. y.	Kestrel.....	21	14	59.0	12.3	5.2	Yct.	2	50	1892	Charlestown, Mass.....	New York, N. Y.
136740	KQGI	St. s.	³ KETCHIKAN.....	2,373	1,079	237.5	42.0	23.4	Frt.	1	903	1899	Lorain, Ohio.....	Port Townsend, Wash.
215740	LSKH	St. s.	KEWANEE.....	3,550	2,125	318.4	40.0	23.6	Tnk.	44	1,800	1910	Elizabeth, N. J.....	San Francisco, Calif.
161165		St. s.	Kewaunee.....	95	65	95.0	24.0	8.4	Frt.	4	90	1900	Kewaunee, Wis.....	Port Huron, Mich.
8740		*St. p.	⁴ Keystone.....	98	98	121.0	24.0	4.0	Tow.	12	240	1901	Brownsville, Pa.....	Pittsburgh, Pa.
161011		St. s.	KEYSTONE.....	94	54	87.5	19.0	11.0	Tow.	8	650	1891	Buffalo, N. Y.....	New York, N. Y.
161040		St. s.	Keystone.....	21	13	53.3	11.7	5.0	Pas.	5	60	1893	Nyaak, N. Y.....	Jacksonville, Fla.
161214		St. s.	Keystone.....	18	13	50.5	14.0	5.2	Fsh.	4	40	1902	Erle, Pa.....	Chicago, Ill.
211559	MDFC	St. s.	⁵ Key West.....	523	272	137.1	31.8	14.6	Drq.	20	350	1904	Belfast, Me.....	New York, N. Y.
215701	LMHW	St. s.	Kickapoo.....	3,002	1,723	275.2	46.0	21.2	Frt.	41	1,409	1918	North Bend, Ore.....	Marshfield, Ore.
14478		St. s.	Kiekemut.....	24	16	52.5	17.4	4.7	Frt.	3	40	1888	Noank, Conn.....	New York, N. Y.
202491	LCGD	St. s.	KILAUEA.....	1,338	806	210.6	36.1	17.0	Pas.	45	2,690	1911	San Francisco, Calif.....	Honolulu, Hawaii.
219041	LRDF	St. s.	Kill Van Kull.....	304	320	122.2	30.5	8.5	Frt.	8	390	1910	South Rondout, N. Y.....	Port Amboy, N. J.
161157	KQBP	St. s.	Kimta.....	2,556	1,512	260.5	46.0	21.1	Frt.	40	1,400	1919	Benlca, Calif.....	San Francisco, Calif.
107755		St. s.	⁶ Kinat.....	975	773	195.0	33.0	16.0	Pas.	64	650	1883	Philadelphia, Pa.....	Honolulu, Hawaii.
205608		St. s.	⁷ Kin Davo.....	93	67	80.4	20.4	7.0	Wild.	4	100	1902	Saugatuck, Mich.....	Milwaukee, Wis.
161030		St. s.	Kinello.....	91	55	76.0	21.0	9.6	Frt.	8	250	1908	Noank, Conn.....	New York, N. Y.
161111		St. s.	⁸ King Philip.....	270	197	133.3	23.3	8.0	Pas.	10	600	1903	Bath, Mo.....	Boatou, Mass.
161217	KRWC	St. s.	Kingfisher.....	22	15	45.0	13.0	4.5	Tow.	3	80	1900	San Francisco, Calif.....	Seward, Alaska.
219303	LTWJ	St. s.	KINGFISHER.....	301	152	150.0	24.0	14.5	Tow.	20	630	1903	do.....	Galveston, Tex.
157607		St. s.	KINGFISHER.....	414	209	133.4	23.2	11.2	Fsh.	21	511	1919	Savannah, Ga.....	Rockland, Me.
161198		St. s.	⁹ Kingston.....	171	116	64.0	21.5	6.7	Pas.	5	30	1911	Tacoma, Wash.....	Seattle, Wash.
201932		St. p.	¹⁰ KINSEER.....	62	53	74.7	22.8	7.2	Fsh.	5	125	1902	Kennebunk Port, Mo.....	Providence, R. I.
213375	LJNS	*St. s.	KIOWA.....	2,049	1,263	251.0	43.5	20.0	Frt.	28	1,200	1917	Cleveland, Ohio.....	New York, N. Y.
220780	MBTH	St. s.	KIOWA.....	2,300	1,410	251.0	43.6	22.2	Frt.	21	1,200	1920	Wyandott, Mich.....	Detroit, Mich.
219039	KRCP	St. s.	KISHIACQUILLAS.....	5,030	3,016	390.0	61.2	27.0	Tnk.	42	4,500	1919	Hog Island, Pa.....	Philadelphia, Pa.
161125	KRTD	St. y.	KISMET.....	146	71	117.0	18.5	11.0	Yct.	12	700	1899	Wilmington, Del.....	New York, N. Y.
218185	LHJM	St. s.	KISNOP.....	5,874	4,530	410.5	51.2	27.0	Frt.	57	2,800	1919	Portsmouth, N. H.....	Portsmouth, N. H.
222630		St. s.	Kittanning.....	143	100	79.1	20.0	6.0	Pas.	3	200	1922	Now Baltimore, N. Y.....	New York, N. Y.
218598	LSHK	St. s.	KITTAUN.....	5,959	3,707	400.7	51.2	30.4	Frt.	48	3,000	1919	Harriman, Pa.....	Philadelphia, Pa.
214056		St. s.	Kitnap II.....	253	149	140.6	25.6	7.3	Pas.	10	2,200	1916	Portland, Ore.....	Seattle, Wash.
161161		St. p.	Kittery.....	130	87	83.6	39.6	6.1	Per.	5	230	1900	Kennebunk Port, Mo.....	Burlington, Vt.
161209		St. s.	Kittle D.....	20	14	53.9	12.4	4.4	Fsh.	2	30	1902	Buffalo, N. Y.....	Buffalo, N. Y.
155242		St. s.	¹¹ Kitty Hunter.....	15	10	61.0	10.5	3.8	Pas.	3	75	1893	Chicago, Ill.....	Erle, Pa.
255116		St. p.	¹² Kitty Knight.....	239	196	136.0	22.0	6.0	Pas.	20	312	1860	Greenpoint, N. Y.....	Baltimore, Md.
222803		*St. s.	KIWAHIS.....	142	142	140.0	29.0	4.9	Frt.	0	175	1923	Dubuquo, Iowa.....	Dubuquo, Iowa.
217724	LQHK	St. p.	Klamath.....	3,630	1,762	272.8	46.1	21.1	Frt.	48	1,400	1919	Astoria, Ore.....	Astoria, Ore.
205787		St. s.	Kilham.....	125	85	75.6	22.0	6.0	Tow.	4	300	1908	Bandon, Ore.....	Marshfield, Ore.
161100		St. s.	Kilidka.....	40	27	55.5	16.4	7.2	Tow.	5	1906	Tuckerton, Pa.....	Key West, Fla.
161114		*St. p.	Klondylo.....	406	212	128.8	27.5	5.8	Pas.	12	190	1898	Dutch Harbor, Alaska.....	St. Michael, Alaska.
223019		St. s.	¹³ Knappton.....	75	35	55.2	19.8	7.4	Tow.	5	225	1903	Portland, Ore.....	Astoria, Ore.
14292		St. s.	Knickerbocker.....	123	67	101.2	23.9	9.4	Tow.	7	1873	Philadelphia, Pa.....	Wilmington, Del.
203772	KVSM	St. s.	Knickerbocker.....	310	192	153.0	32.9	10.0	Frt.	6	590	1907	Noank, Conn.....	New York, N. Y.
14485		St. s.	Knight Templar.....	38	38	82.1	16.7	7.4	Tow.	1	275	1890	Milwaukee, Wis.....	Milwaukee, Wis.
218207	LRKP	St. s.	KNOXVILLE.....	3,283	2,001	321.0	46.2	25.0	Frt.	37	1,500	1919	Nowark, N. J.....	Newark, N. J.
221587	MDCN	St. s.	KNOXVILLE CITY.....	5,980	3,150	421.2	50.2	20.5	Frt.	57	3,500	1921	Chickasaw, Ala.....	Newark, N. J.
145960		*St. p.	Kochalene.....	127	67	100.4	21.5	5.0	Frt.	8	290	1903	Wilmington, N. C.....	Wilmington, N. C.
209769	LCIT	St. s.	KODIAK.....	118	101	133.0	19.2	12.4	Wild.	10	375	1912	Seattle, Wash.....	Seattle, Wash.
217343	LPDT	St. s.	Kokomo.....	2,591	1,323	267.5	46.1	23.0	Frt.	47	1,400	1918	Portland, Ore.....	Portland, Ore.
219050	LPQD	St. s.	KOONENAI.....	3,545	2,174	324.0	46.2	25.0	Frt.	37	1,500	1918	Nowark, N. J.....	Nowark, N. J.
220509		St. y.	Kooyong.....	18	28	76.0	11.3	7.1	Yct.	4	600	1915	Bristol, H. I.....	New York, N. Y.
216667	LMHQ	St. s.	¹⁴ Kosciuszko.....	4,050	3,085	376.4	52.3	27.0	Frt.	44	3,000	1918	Sparrows Point, Md.....	Do.
218101		*St. p.	¹⁵ Kosmosdalo.....	140	140	133.0	21.0	4.0	Tow.	10	225	1922	Madison, Ind.....	Evansville, Ind.
161208	KHSC	St. s.	KROONLAND.....	12,211	7,483	591.0	60.2	21.2	Pas.	257	0,200	1932	Philadelphia, Pa.....	Do.
207780	LRPT	St. s.	KULSIAN.....	623	573	160.3	32.0	20.6	Pas.	21	1,250	1910	Seattle, Wash.....	Seattle, Wash.
218101	LRST	St. s.	KULSIAN.....	2,551	1,628	267.3	46.0	23.6	Frt.	40	1,100	1919	Jacksonville, Fla.....	Jacksonville, Fla.
216829	LMRG	St. s.	Kusdea.....	3,019	1,752	273.9	46.1	21.1	Frt.	19	1,400	1918	Portland, Ore.....	Portland, Ore.
161140	KPSM	St. s.	Kiwa.....	1,063	610	200.2	35.5	16.0	Pas.	23	1,000	1900	do.....	San Francisco, Calif.
			L.											
140018		St. s.	L. Birehead.....	55	38	66.0	16.5	0.7	Tow.	7	290	1883	Toledo, Ohio.....	Milwaukee, Wis.
92176		St. s.	¹⁶ L. A. Dempsey.....	41	20	62.5	15.0	6.8	Frt.	4	250	1890	Philadelphia, Pa.....	Philadelphia, Pa.
205120		St. s.	L. C. SADDY.....	95	31	74.0	20.0	11.6	Tow.	13	800	1903	Chicago, Ill.....	Duluth, Minn.

¹ Formerly st. s. ^a German Elsass.
^b Apelles.
^c st. s. Arthur.
^d Formerly ^b Kram Flannery.
^e Edna Aldrich.
^f Formerly st. s. Eureka.
^g Formerly *st. p. W. C. Jutto.

⁸ Formerly U. S. Eng. st. s. Key West.
⁹ Formerly Hawaiian st. s. Kinau.
¹⁰ Formerly st. s. Adde Wade.
¹¹ Formerly st. s. Henry G. Crow.
¹² Formerly st. s. Defiance.
¹³ Formerly *st. p. May Stewart.
¹⁴ Formerly st. s. Osceola.

¹⁵ Formerly st. p. Van Corlear the Trumpeter.
¹⁶ Formerly U. S. A. Major Guy Howard.
¹⁷ Formerly *st. p. ^a Tar Heel.
¹⁸ Formerly st. s. Cape Lookout.
¹⁹ Formerly st. s. Mascot.

MERCHANT STEAM VESSELS OF THE UNITED STATES—Continued.

Official No.	Signal letters.	Rig.	Name of vessel.	Gross tonnage.	Net tonnage.	Length.	Breadth.	Depth.	Services.	Crew.	Indicated horsepower.	When built.	Where built.	Home port (where permanent document issues).
						Feet.	Feet.	Feet.						
213231		St. s.	L. C. Ward	37	25	61.0	18.5	8.7	Frt.	2	40	1915	Yanceboro, N. C.	New Bern, N. C.
141349		St. p.	L. E. PATTON	94	92	125.0	24.6	4.7	Tow.	12	135	1894	Dubuque, Iowa	New Orleans, La.
211657		St. s.	L. E. Thompson	22	15	60.0	14.3	4.7	Frt.	2	125	1913	Portland, Oreg.	Portland, Oreg.
209008		St. p.	L. G. Neal	43	43	80.1	22.1	3.3	Tow.	11	40	1912	Des Aro, Ark.	St. Louis, Mo.
140541		St. s.	L. H. Cutler	42	30	84.0	19.2	3.9	Frt.	5	100	1882	Swift Creek, N. C.	New Bern, N. C.
202604		St. c.	L. H. MARREO	163	163	118.0	53.0	7.5	Frt.	9	260	1905	Jeffersonville, Ind.	New Orleans, La.
216086	LNCQ	St. s.	L. J. Drake	6,836	5,258	418.6	57.2	30.0	Tnk.	41	3,000	1918	Beattie, Wash.	New York, N. Y.
220168		St. s.	L. L. Barth	683	491	185.0	35.0	13.8	Frt.	14	355	1899	West Bay City, Mich.	Chicago, Ill.
141320		St. s.	L. M. BOWERS	8,262	6,436	580.0	60.2	27.8	Frt.	32	2,300	1920	Lorain, Ohio	Duluth, Minn.
141384		St. p.	L. P. SMITH	73	36	67.0	18.2	9.1	Tow.	4	300	1894	Cleveland, Ohio	Do.
141847	KSHJ	St. s.	L. S. THORNE	1,217	1,217	304.0	57.0	7.3	Pas.	20	980	1888	Dubuque, Iowa	New York, N. Y.
206159		St. s.	L. Y. Schermerhorn	181	123	98.3	22.7	11.4	Tow.	12	650	1903	Camden, N. J.	Philadelphia, Pa.
213909		St. s.	LABELLE	6,407	4,876	604.0	54.0	30.0	Frt.	25	1,760	1909	Lorain, Ohio	Cleveland, Ohio.
221461	LFSV	St. s.	LA BREA	6,665	4,157	436.0	56.2	33.7	Tnk.	38	2,650	1916	San Francisco, Calif.	Los Angeles, Calif.
209642		St. p.	LA BELLE	310	228	148.5	28.4	5.6	Tow.	24	700	1921	Jeffersonville, Ind.	Pittsburgh, Pa.
192448	LFRN	St. p.	LA Cantor	67	64	65.0	10.8	3.1	Frt.	1	50	1912	La Center, Wash.	Portland, Oreg.
216701	LFPN	St. s.	LA CROSSE	2,606	1,012	251.0	43.6	20.2	Frt.	33	1,500	1910	Duluth, Minn.	Duluth, Minn.
222423		St. s.	LA FOIXE	2,529	1,495	258.5	46.0	20.0	Frt.	55	1,400	1918	Morgan City, La.	Morgan City, La.
221103	MCNJ	St. s.	LA Paloma	32	21	59.8	13.3	5.3	Pas.	2	100	1922	Clinton, Wash.	Seattle, Wash.
202224	KTWJ	St. s.	LA PLACENTIA	8,272	5,107	440.4	58.2	32.8	Tnk.	42	3,300	1921	Los Angeles, Calif.	Los Angeles, Calif.
221691	MDGK	St. s.	LA Primera	1,033	638	171.0	37.3	13.1	Frt.	18	425	1905	Fairhaven, Calif.	San Francisco, Calif.
141050		St. s.	LA PURSIMA	5,091	3,032	392.3	51.2	30.4	Tnk.	33	2,800	1921	Los Angeles, Calif.	Los Angeles, Calif.
213149		St. s.	LA SALLE	1,935	1,596	266.0	38.0	19.0	Frt.	22	735	1890	Cleveland, Ohio	Duluth, Minn.
222332		St. s.	LA SALLE	96	40	75.0	20.0	12.5	Tow.	4	400	1915	Ashtabula, Ohio	Chicago, Ill.
218865	LSRD	St. s.	LA SALLE	677	334	101.6	54.9	15.9	Pas.	22	1,700	1922	Toledo, Ohio	Detroit, Mich.
140930	KJFD	St. s.	LABETTE	4,939	3,051	390.0	54.2	27.6	Frt.	35	2,200	1919	Hog Island, Pa.	Philadelphia, Pa.
202552		St. s.	LACKAWANNA	1,973	1,179	260.0	39.2	21.6	Frt.	19	800	1888	Cleveland, Ohio	Pensacola, Fla.
219673		St. s.	LACKAWANNA	857	633	177.2	39.0	15.8	Fer.	7	1,400	1905	Wilmington, Del.	New York, N. Y.
219048	LTQB	St. s.	Lackawanna Bridge	181	123	94.2	25.0	13.2	Tow.	11	450	1919	Nyaok, N. Y.	Do.
		St. s.	LACKAWANNA VALLEY	3,545	2,174	324.0	46.2	25.0	Frt.	37	1,500	1919	Newark, N. J.	Newark, N. J.
208474		St. s.	Lady Alyce	8	5	39.0	10.0	3.4	Ksh.	1	30	1909	Poulsbo, Wash.	Seattle, Wash.
141394		St. s.	Lady Jane	21	14	54.5	12.7	5.9	Tow.	5	1895	Charlevoix, Mich.	New Orleans, La.
221597	MDCS	St. s.	Lafayette	173	118	94.3	25.3	13.1	Tow.	8	550	1919	Sharptown, Md.	New York, N. Y.
218790	LSNM	St. s.	LAFOMO	5,562	3,434	390.0	54.2	27.0	Frt.	43	2,500	1919	Hog Island, Pa.	Philadelphia, Pa.
216660		St. p.	Lafourche	180	99	111.4	21.5	4.5	Tow.	12	200	1918	Loctport, La.	New Orleans, La.
141432		St. s.	LAGONDA	3,647	3,017	375.6	45.8	23.3	Frt.	19	1,250	1896	West Bay City, Mich.	Cleveland, Ohio.
217095	LNJR	St. s.	LAKE AGOMAK	2,339	1,420	251.0	43.7	22.2	Frt.	25	1,200	1918	Superior, Wis.	New York, N. Y.
210776	LMNQ	St. s.	LAKE AKRA	2,357	1,437	250.5	43.8	22.2	Frt.	30	1,450	1918	Wyandotte, Mich.	Norfolk, Va.
216194	LKNJI	St. s.	LAKE ALLEN	2,308	1,378	253.5	43.8	20.4	Frt.	35	1,200	1918	Ecorse, Mich.	New York, N. Y.
216320	LMWQ	St. s.	LAKE ALYDA	2,329	1,448	251.0	43.6	24.2	Frt.	33	1,200	1918	Cleveland, Ohio	Do.
218403	LKTK	St. s.	LAKE ANNETTE	2,177	1,287	250.5	43.7	20.4	Frt.	34	1,250	1918	Manitowoc, Wis.	Norfolk, Va.
217050	LNHD	St. s.	LAKE ARLINE	2,081	1,223	251.0	43.7	10.2	Frt.	27	1,200	1918	Superior, Wis.	Duluth, Minn.
216866	LMSR	St. s.	LAKE AURIC	2,353	1,429	251.0	43.7	22.2	Frt.	30	1,200	1918do.....	Do.
216999	LNDM	St. s.	LAKE BEACON	2,338	1,431	250.5	43.5	22.6	Frt.	48	1,000	1918	Chicago, Ill.	Chicago, Ill.
217230	LNTE	St. s.	LAKE BELNONA	2,350	1,418	250.5	43.0	22.2	Frt.	39	1,600	1918	Saginaw, Mich.	New York, N. Y.
216600	LNMF	St. s.	LAKE BENROW	2,368	1,445	250.5	43.8	22.2	Frt.	40	1,300	1918	Wyandotte, Mich.	Detroit, Mich.
216320	LKRHI	St. s.	LAKE BENTON	2,018	1,248	251.0	43.5	20.0	Frt.	33	1,200	1918	Lorain, Ohio	New York, N. Y.
216814	LMQN	St. s.	LAKE BERDAN	2,312	1,413	250.5	43.5	22.6	Frt.	48	1,300	1918	Chicago, Ill.	Chicago, Ill.
216657	LMQW	St. s.	LAKE BLANCHESTE	2,346	1,436	251.0	43.5	21.2	Frt.	33	1,200	1918	Cleveland, Ohio	New York, N. Y.
216660	LMHJ	St. s.	LAKE BLEDSOE	2,310	1,368	251.0	43.5	22.4	Frt.	36	1,200	1918	Buffalo, N. Y.	Norfolk, Va.
216915	LMVS	St. s.	LAKE BUCKEYE	2,335	1,431	250.5	43.5	22.6	Frt.	32	1,300	1918	Chicago, Ill.	Do.
216037	LJSG	St. s.	LAKE BUTLER	1,048	1,157	251.0	43.8	18.5	Frt.	50	1,300	1918	Wyandotte, Mich.	Detroit, Mich.
217155	LNPD	St. s.	LAKE CAHOON	2,339	1,450	251.0	43.6	22.2	Frt.	32	1,200	1918	Lorain, Ohio	Cleveland, Ohio.
217207	LNSB	St. s.	LAKE CALISTOGA	2,379	1,447	250.5	43.7	22.5	Frt.	29	1,250	1918	Toledo, Ohio	New York, N. Y.
217261	LNWB	St. s.	LAKE CALICOON	2,370	1,417	250.5	43.7	22.5	Frt.	29	1,250	1918do.....	Do.
218007	LRHJ	St. s.	LAKE CANAVERAL	2,352	1,401	251.0	43.6	22.0	Frt.	31	1,400	1919	Saginaw, Mich.	Norfolk, Va.
218168	LRHV	St. s.	LAKE CANDELARIA	2,352	1,401	251.0	43.6	22.0	Frt.	40	1,400	1919do.....	New York, N. Y.
218305	LRSQ	St. s.	LAKE CANNONSHURG	2,352	1,401	251.0	43.6	22.0	Frt.	39	1,400	1919do.....	Norfolk, Va.
216295	LKJI	St. s.	LAKE CAPENS	2,026	1,200	251.0	43.5	20.0	Frt.	30	1,200	1918	Superior, Wis.	Duluth, Minn.
217309	LPVK	St. s.	LAKE CATHOON	2,319	1,418	251.0	43.6	22.2	Frt.	30	1,400	1918	Buffalo, N. Y.	Savannah, Ga.
216528	LMBY	St. s.	LAKE CATHERINE	2,016	1,193	252.0	43.5	18.9	Frt.	28	1,200	1918	Toledo, Ohio	New York, N. Y.
216365	LKSC	St. s.	LAKE CAUYGA	2,010	1,227	252.0	43.5	18.9	Frt.	33	1,250	1918do.....	San Francisco, Calif.
216091	LJVP	St. s.	LAKE CHARLES	2,013	1,215	251.0	43.5	20.0	Frt.	33	1,200	1918	Lorain, Ohio	New York, N. Y.
216124	LKVC	St. s.	LAKE CHARLOTTE	2,239	1,311	253.5	43.5	22.5	Frt.	30	1,500	1918	Ashtabula, Ohio	New York, N. Y.
217663	LPWN	St. s.	LAKE CHARLOTTEVILLE	2,361	1,437	251.0	43.7	22.1	Frt.	36	1,250	1919	Toledo, Ohio	Philadelphia, Pa.
216454	LKVR	St. s.	LAKE CHELAN	2,010	1,227	252.0	43.5	18.0	Frt.	35	1,200	1918do.....	Norfolk, Va.
210109	LKNJ	St. s.	LAKE CLEAR	2,051	1,251	217.2	43.5	18.7	Frt.	28	1,300	1918	Chicago, Ill.	Do.
216039	LJSC	St. s.	LAKE COSO	2,018	1,248	251.0	43.5	20.0	Frt.	33	1,200	1918	Lorain, Ill.	Cleveland, Ohio.
216501	LMDD	St. s.	LAKE CONESUS	2,292	1,367	253.5	43.8	20.4	Frt.	48	1,220	1918	Ecorse, Mich.	Detroit, Mich.

1 Formerly st. s. S. S. Wilhelm.
 2 Formerly st. s. Henry E. Gillen.

3 Formerly st. s. Woodbury.

4 Formerly st. s. Hafler.

MERCHANT STEAM VESSELS OF THE UNITED STATES—Continued.

Official No.	Signal letters.	Rig.	Name of vessel.	Gross tonnage.	Net tonnage.	Length.	Breadth.	Depth.	Service.	Crew.	Indicated horsepower.	When built.	Where built.	Home port (where permanent document issues).
						Feet.	Feet.	Feet.						
217154	LNPO	St. s.	LAKE COPLEY.....	2,379	1,483	251.0	43.6	22.2	Frt.	32	1,200	1918	Lorain, Ohio.....	New York, N. Y.
216098	LJVV	St. s.	LAKE CRESCENT.....	2,054	1,251	247.2	43.5	18.9	Frt.	48	1,300	1918	Chicago, Ill.....	New Orleans, La.
216165	LKMV	St. s.	LAKE CRYSTAL.....	2,308	1,378	253.5	43.8	20.4	Frt.	36	1,250	1918	Ecorse, Mich.....	Norfolk, Va.
216981	LNCG	St. s.	LAKE DANACEY.....	2,323	1,407	251.0	43.7	22.2	Frt.	40	1,200	1918	Superior, Wis.....	Duluth, Minn.
216483	LKWQ	St. s.	LAKE DARAGA.....	2,371	1,447	250.2	43.8	22.2	Frt.	48	1,300	1918	Wyandotte, Mich.....	New York, N. Y.
216903	LMVQ	St. s.	LAKE DELANCEY.....	2,316	1,388	251.0	43.5	22.2	Frt.	37	1,200	1918	Buffalo, N. Y.....	Norfolk, Va.
217119	LNKP	St. s.	LAKE DESHA.....	2,338	1,431	250.5	43.5	22.6	Frt.	36	1,300	1918	Chicago, Ill.....	Chicago, Ill.
216591	LMTS	St. s.	LAKE DEVAL.....	2,329	1,453	251.0	43.5	24.2	Frt.	35	1,200	1918	Lorain, Ohio.....	Philadelphia, Pa.
216539	LMCH	St. s.	LAKE DUNCAN.....	2,367	1,471	251.0	43.5	24.2	Frt.	87	1,200	1918	Cleveland, Ohio.....	New York, N. Y.
216808	LMQH	St. s.	LAKE DYMER.....	2,357	1,429	251.0	43.7	22.2	Frt.	40	1,200	1918	Superior, Wis.....	Duluth, Minn.
216717	LMJB	St. s.	LAKE ECHHART.....	2,337	1,432	251.0	43.5	24.2	Frt.	33	1,200	1918	Lorain, Ohio.....	New York, N. Y.
216790	LMFK	St. s.	LAKE ELIKO.....	2,330	1,435	251.0	43.5	24.2	Frt.	36	1,200	1918do.....	Norfolk, Va.
216050	LJBR	St. s.	LAKE ELIZABETH.....	2,308	1,378	253.5	43.8	20.4	Frt.	48	1,500	1918	Ecorse, Mich.....	Ecorse, Mich.
218295	LRFJ	St. s.	LAKE ELKWATER.....	2,730	1,693	253.4	43.0	26.0	Frt.	42	1,500	1919do.....	New York, N. Y.
218100	LRFW	St. s.	LAKE ELKWOOD.....	2,730	1,693	253.4	43.0	26.0	Frt.	42	1,500	1919do.....	Detroit, Mich.
218713	LSVD	St. s.	LAKE ELLENDALE.....	2,674	1,638	253.4	43.8	20.0	Frt.	42	1,500	1918do.....	Do.
218448	LRVD	St. s.	LAKE ELLENORAH.....	2,681	1,662	253.4	43.0	20.0	Frt.	42	1,500	1918do.....	Do.
218597	LSTQ	St. s.	LAKE ELLENORAH.....	2,674	1,638	253.4	43.8	20.0	Frt.	42	1,500	1919do.....	Baltimore, Md.
218890	LSTP	St. s.	LAKE ELLICOTT.....	2,674	1,638	253.4	43.8	20.0	Frt.	42	1,500	1919do.....	New Orleans, La.
218595	LSTN	St. s.	LAKE ELLICOTT.....	2,674	1,638	253.4	43.8	20.0	Frt.	42	1,500	1919do.....	Do.
218019	LTFB	St. s.	LAKE ELLISBORO.....	2,674	1,638	253.4	43.8	20.0	Frt.	32	1,500	1918do.....	New York, N. Y.
219031	LTFH	St. s.	LAKE ELLISBURY.....	2,674	1,638	253.4	43.8	20.0	Frt.	32	1,500	1918do.....	Norfolk, Va.
218859	LTFG	St. s.	LAKE ELLSWORTH.....	2,674	1,638	253.4	43.8	20.0	Frt.	42	1,500	1918do.....	Detroit, Mich.
219201	LTFQ	St. s.	LAKE ELLSDALE.....	2,674	1,638	253.4	43.8	20.0	Frt.	42	1,500	1918do.....	Do.
219032	LTFJ	St. s.	LAKE ELMHURST.....	2,674	1,638	253.4	43.8	20.0	Frt.	42	1,500	1918do.....	New York, N. Y.
219291	LTFN	St. s.	LAKE ELMONT.....	2,674	1,638	253.4	43.8	20.0	Frt.	42	1,500	1918do.....	Do.
219461	LVGB	St. s.	LAKE ELMSPORD.....	2,674	1,638	253.4	43.8	20.0	Frt.	42	1,500	1918do.....	Do.
219542	LVMP	St. s.	LAKE ELMWOOD.....	2,674	1,638	253.4	43.8	20.0	Frt.	42	1,500	1920do.....	Baltimore, Md.
218921	LSVT	St. s.	LAKE ELON.....	2,676	1,660	253.4	43.7	26.2	Frt.	32	1,500	1919do.....	Do.
219044	LTFQ	St. s.	LAKE ELPURELO.....	2,674	1,664	253.4	43.7	25.2	Frt.	35	1,500	1919do.....	Ashabula, Ohio.
219405	LVDR	St. s.	LAKE ELSA.....	2,674	1,663	253.4	43.8	26.2	Frt.	35	1,500	1919do.....	Do.
218816	LMQR	St. s.	LAKE ELSINORE.....	2,330	1,435	251.0	43.5	24.2	Frt.	33	1,200	1918	Lorain, Ohio.....	Norfolk, Va.
219572	LVNG	St. s.	LAKE ELVA.....	2,674	1,663	253.4	43.8	26.2	Frt.	33	1,500	1920	Ashabula, Ohio.....	Savannah, Ga.
219631	LVQR	St. s.	LAKE ELWIN.....	2,674	1,638	253.4	43.8	26.0	Frt.	42	1,500	1920	Ecorse, Mich.....	Detroit, Mich.
216366	LKSD	St. s.	LAKE ENNIS.....	2,371	1,447	250.2	43.8	22.2	Frt.	48	1,300	1918	Wyandotte, Mich.....	Boston, Mass.
218178	LRWH	St. s.	LAKE FARBUS.....	2,606	1,612	251.0	43.6	20.1	Frt.	32	1,500	1919do.....	New Orleans, La.
218439	LRVO	St. s.	LAKE FARYAN.....	2,606	1,612	251.0	43.0	26.1	Frt.	32	1,500	1919do.....	New York, N. Y.
218670	LSOM	St. s.	LAKE FAUNDUS.....	2,606	1,612	251.0	43.6	26.1	Frt.	30	1,500	1919do.....	Detroit, Mich.
218640	LSFT	St. s.	LAKE FAIRFAX.....	2,606	1,612	251.0	43.0	26.1	Frt.	36	1,500	1919do.....	Baltimore, Md.
218680	LSGN	St. s.	LAKE FAIRLIE.....	2,606	1,612	251.0	43.0	26.1	Frt.	30	1,500	1919do.....	New Orleans, La.
219067	LTHD	St. s.	LAKE FAIRPORT.....	2,606	1,612	251.0	43.0	26.1	Frt.	32	1,500	1919do.....	New York, N. Y.
218694	LSHF	St. s.	LAKE FALAMA.....	2,606	1,609	251.0	43.0	26.6	Frt.	33	1,200	1919	Superior, Wis.....	Do.
219114	LVDS	St. s.	LAKE FALUN.....	2,606	1,612	251.0	43.0	26.1	Frt.	30	1,500	1919	Wyandotte, Mich.....	Do.
218708	LSHV	St. s.	LAKE FANDUSH.....	2,698	1,610	251.0	43.0	26.1	Frt.	27	1,500	1919	Lorain, Ohio.....	New Orleans, La.
219171	LVIF	St. s.	LAKE FANDANGO.....	2,606	1,612	251.0	43.0	26.1	Frt.	30	1,500	1919	Wyandotte, Mich.....	Norfolk, Va.
219180	LVHP	St. s.	LAKE FANDON.....	2,606	1,612	251.0	43.0	26.1	Frt.	30	1,500	1919do.....	Detroit, Mich.
219110	LTJH	St. s.	LAKE FANQUIER.....	2,592	1,613	251.0	43.0	26.1	Frt.	35	1,500	1919	Lorain, Ohio.....	Baltimore, Md.
218887	LSRV	St. s.	LAKE FANSDALE.....	2,598	1,609	251.0	43.0	26.1	Frt.	35	1,200	1919do.....	New York, N. Y.
218118	LRTF	St. s.	LAKE FARADAY.....	2,612	1,639	251.0	43.0	26.1	Frt.	32	1,500	1919	Cleveland, Ohio.....	Do.
218600	LSDO	St. s.	LAKE FARBER.....	2,638	1,634	251.0	43.0	26.1	Frt.	32	1,500	1919do.....	Do.
218222	LQNR	St. s.	LAKE FARSEMAN.....	2,592	1,601	251.0	31.0	20.1	Frt.	34	1,300	1918	Wyandotte, Mich.....	Do.
218237	LNTF	St. s.	LAKE FARSE.....	2,024	1,028	251.0	43.0	20.2	Frt.	32	1,300	1918	Cleveland, Ohio.....	Do.
218352	LSQT	St. s.	LAKE FARIBAUT.....	2,603	1,610	251.0	43.0	20.1	Frt.	32	1,500	1919do.....	Cleveland, Ohio.
218458	LPMN	St. s.	LAKE FARISTELL.....	2,624	1,620	251.0	43.0	20.2	Frt.	32	1,300	1918do.....	New York, N. Y.
219064	LTQW	St. s.	LAKE FARLEY.....	2,599	1,615	251.0	43.0	26.1	Frt.	35	1,500	1919do.....	Cleveland, Ohio.
218116	LRGK	St. s.	LAKE FARLIN.....	2,581	1,577	251.0	43.0	20.0	Frt.	41	1,200	1919	Superior, Wis.....	New Orleans, La.
218171	LRWO	St. s.	LAKE FARMINGDALE.....	2,043	1,034	251.0	43.0	20.1	Frt.	41	1,200	1919do.....	Duluth, Minn.
218390	LSOD	St. s.	LAKE FARRAGUT.....	2,606	1,609	251.0	43.0	20.2	Frt.	41	1,200	1919do.....	Do.
218692	LSHO	St. s.	LAKE FARRAR.....	2,606	1,609	251.0	43.0	20.6	Frt.	41	1,200	1919do.....	Do.
218882	LSRW	St. s.	LAKE FAULK.....	2,598	1,609	251.0	43.0	20.1	Frt.	35	1,500	1919	Lorain, Ohio.....	Cleveland, Ohio.
219111	LTJK	St. s.	LAKE FAXONIA.....	2,592	1,613	251.0	43.0	26.1	Frt.	35	1,500	1919do.....	Do.
219182	LTNI	St. s.	LAKE FAXON.....	2,592	1,613	251.0	43.0	26.1	Frt.	35	1,500	1919do.....	New York, N. Y.
218766	LSMK	St. s.	LAKE FEAR.....	2,344	1,309	251.0	43.0	22.0	Frt.	40	1,400	1919	Saginaw, Mich.....	Norfolk, Va.
219183	LTNJ	St. s.	LAKE FELDEN.....	2,592	1,613	251.0	43.0	26.1	Frt.	30	1,500	1919	Lorain, Ohio.....	Cleveland, Ohio.
219145	LVGO	St. s.	LAKE FENN.....	2,592	1,613	251.0	43.0	26.1	Frt.	35	1,500	1919do.....	New York, N. Y.
219574	LVNJ	St. s.	LAKE FERDORA.....	2,592	1,613	251.0	43.0	26.1	Frt.	35	1,500	1920do.....	Do.
219260	LTBF	St. s.	LAKE FERNAUDA.....	2,595	1,613	251.0	43.0	26.1	Frt.	32	1,500	1919	Cleveland, Ohio.....	Cleveland, Ohio.
219354	LTBO	St. s.	LAKE FERNANDO.....	2,594	1,610	251.0	43.0	26.1	Frt.	36	1,500	1919	Buffalo, N. Y.....	Philadelphia, Pa.
219100	LKTM	St. s.	LAKE FERNWOOD.....	2,013	1,216	251.0	43.5	20.0	Frt.	33	1,200	1918	Lorain, Ohio.....	Newport News, Va.
219186	LTNI	St. s.	LAKE FERRONA.....	2,598	1,616	252.0	43.0	20.1	Frt.	32	1,500	1919	Cleveland, Ohio.....	Philadelphia, Pa.
218330	LRQG	St. s.	LAKE FESTINA.....	2,550	1,580	248.6	43.7	25.0	Frt.	35	1,500	1919	Toledo, Ohio.....	New York, N. Y.
218381	LRSG	St. s.	LAKE FESTUS.....	2,571	1,588	248.0	43.7	25.0	Frt.	25	1,500	1919do.....	Toledo, Ohio.
218569	LSBO	St. s.	LAKE FIBER.....	2,571	1,588	248.0	43.7	25.0	Frt.	32	1,500	1919do.....	New York, N. Y.
218767	LSMN	St. s.	LAKE FIELDING.....	2,571	1,588	248.0	43.7	25.0	Frt.	24	1,500	1919do.....	Toledo, Ohio.
219003	ITDQ	St. s.	LAKE FIFE.....	2,550	1,596	251.0	43.6	23.8	Frt.	32	1,500	1919do.....	Do.
219101	ITJO	St. s.	LAKE FIGART.....	2,559	1,580	251.0	43.0	23.8	Frt.	24	1,500	1919do.....	Norfolk, Va.

MERCHANT STEAM VESSELS OF THE UNITED STATES—Continued.

Official No.	Signal letters.	Rlg.	Name of vessel.	Gross tonnage.	Net tonnage.	Length.	Breadth.	Depth.	Service.	Crew.	Indicated horsepower.	When built.	Where built.	Home port (where permanent document issues).
						Feet.	Feet.	Feet.						
219115	LTJN	St. s.	LAKE FIGHTING.....	2,559	1,530	251.0	43.6	25.8	Frt.	24	1,500	1919	Toledo, Ohio.....	Toledo, Ohio.
210257	LTSB	St. s.	LAKE FILBERT.....	2,451	1,513	251.0	43.0	25.8	Frt.	28	2,600	1919do.....	Seattle, Wash.
219277	LTVO	St. s.	LAKE FULLON.....	2,659	1,588	251.0	43.0	25.8	Frt.	32	1,500	1919do.....	Toledo, Ohio.
218900	LSTR	St. s.	LAKE FISCUS.....	2,713	1,679	253.4	43.8	26.0	Frt.	33	1,600	1910	Superior, Wis.....	New York, N. Y.
219112	LTJM	St. s.	LAKE FITCH.....	2,713	1,679	253.4	43.8	26.0	Frt.	33	1,500	1919do.....	Do.
219177	LTNO	St. s.	LAKE FITHIAN.....	2,686	1,665	253.4	43.8	26.3	Frt.	33	1,500	1910do.....	New Orleans, La.
219847	LWFT	St. s.	LAKE FLAG.....	2,686	1,665	253.4	43.8	26.3	Frt.	33	1,500	1920do.....	Philadelphia, Pa.
218805	LSFG	St. s.	LAKE FLAGON.....	2,609	1,610	251.0	43.6	26.2	Frt.	41	1,500	1910	Duluth, Minn.....	Norfolk, Va.
218831	LSQD	St. s.	LAKE FLAGSTAFF.....	2,609	1,610	251.0	43.6	26.2	Frt.	33	1,500	1919do.....	Duluth, Minn.
218832	LSQF	St. s.	LAKE FLAMBEAU.....	2,609	1,610	251.0	43.6	26.2	Frt.	32	1,500	1910do.....	Do.
219069	LTHG	St. s.	LAKE FLANDERS.....	2,609	1,610	251.0	43.6	26.2	Frt.	33	1,500	1910do.....	Do.
219068	LTHF	St. s.	LAKE FLATONIA.....	2,609	1,610	251.0	43.6	26.2	Frt.	33	1,500	1910do.....	Do.
219188	LTNR	St. s.	LAKE FLATTERY.....	2,609	1,610	251.0	43.6	26.2	Frt.	33	1,500	1919do.....	Do.
219654	LVR8	St. s.	LAKE FLOAVISTA.....	2,606	1,612	251.0	43.6	26.2	Frt.	33	1,500	1920do.....	New York, N. Y.
219655	LVRT	St. s.	LAKE FLORIAN.....	2,606	1,612	251.0	43.6	26.2	Frt.	33	1,500	1920do.....	Galveston, Tex.
219656	LVRW	St. s.	LAKE FLOREN.....	2,606	1,612	251.0	43.6	26.2	Frt.	33	1,500	1920do.....	New Orleans, La.
217551	LPTD	St. s.	LAKE FLOVILLA.....	2,593	1,604	251.0	43.0	26.1	Frt.	48	1,300	1910	Wyandotto, Mich.....	New York, N. Y.
217580	LPVH	St. s.	LAKE FLORE.....	2,592	1,601	251.0	43.0	26.1	Frt.	48	1,300	1910do.....	Norfolk, Va.
217609	LPVJ	St. s.	LAKE FLOSHING.....	2,502	1,401	251.0	43.0	26.1	Frt.	18	1,300	1910do.....	New York, N. Y.
217117	LNKH	St. s.	LAKE FLOVYANNA.....	2,349	1,468	251.0	43.0	22.2	Frt.	36	1,200	1918	Cleveland, Ohio.....	Philadelphia, Pa.
217613	LQBD	St. s.	LAKE FLYNUS.....	2,502	1,401	251.0	43.6	26.1	Frt.	48	1,300	1910	Wyandotto, Mich.....	New Orleans, La.
217658	LQDM	St. s.	LAKE FOLCHOFF.....	2,502	1,401	251.0	43.6	26.1	Frt.	48	1,300	1910do.....	New York, N. Y.
217719	LQHC	St. s.	LAKE FONDA.....	2,502	1,401	251.0	43.0	26.1	Frt.	48	1,300	1910	Wyandotto, Mich.....	Norfolk, Va.
216988	LNDD	St. s.	LAKE FONDULAC.....	2,338	1,381	250.5	43.5	22.6	Frt.	31	1,000	1918	Chicago, Ill.....	New York, N. Y.
217785	LQKT	St. s.	LAKE FONTANA.....	2,592	1,604	251.0	43.6	26.1	Frt.	40	1,300	1910	Wynndotto, Mich.....	Do.
217754	LQJV	St. s.	LAKE FONTANET.....	2,592	1,601	251.0	43.6	26.1	Frt.	37	1,300	1910do.....	Norfolk, Va.
217644	LQCR	St. s.	LAKE FORKVILLE.....	2,624	1,623	251.0	43.0	26.2	Frt.	33	1,300	1910	Cleveland, Ohio.....	Cleveland, Ohio.
217757	LQKB	St. s.	LAKE FORNEY.....	2,624	1,623	251.0	43.0	26.2	Frt.	27	1,200	1910do.....	Portsmouth, N. H.
217613	LQND	St. s.	LAKE FORSHY.....	2,624	1,622	251.0	43.0	26.2	Frt.	31	1,300	1910do.....	Norfolk, Va.
217852	LQPH	St. s.	LAKE FOSSIL.....	2,621	1,622	251.0	43.0	26.2	Frt.	30	1,250	1910do.....	Cleveland, Ohio.
217235	LNTK	St. s.	LAKE FOSTORIA.....	2,618	1,601	251.0	43.6	25.8	Frt.	39	1,200	1918	Superior, Wis.....	Norfolk, Va.
217301	LPDI	St. s.	LAKE FOUCHE.....	2,615	1,601	251.0	43.6	25.8	Frt.	27	1,200	1918do.....	New York, N. Y.
217437	LPKM	St. s.	LAKE FOXHORO.....	2,593	1,580	251.0	43.6	25.8	Frt.	32	1,200	1918do.....	Philadelphia, Pa.
217669	LQDV	St. s.	LAKE FOXCRAFT.....	2,593	1,580	251.0	43.6	25.8	Frt.	27	1,200	1910do.....	Duluth, Minn.
217820	LQNM	St. s.	LAKE FRACHUR.....	2,593	1,580	251.0	43.6	25.8	Frt.	27	1,200	1910do.....	Do.
217821	LQNP	St. s.	LAKE FRALRY.....	2,593	1,580	251.0	43.0	25.8	Frt.	27	1,200	1910do.....	New York, N. Y.
210571	LMDK	St. s.	LAKE FRANCES.....	2,016	1,193	252.0	43.5	18.0	Frt.	28	1,250	1918	Toledo, Ohio.....	San Francisco, Calif.
217308	LPCH	St. s.	LAKE FRANCONIA.....	2,622	1,621	251.0	43.6	26.2	Frt.	32	1,300	1910	Lorain, Ohio.....	Cleveland, Ohio.
217409	LPHR	St. s.	LAKE FRAY.....	2,622	1,622	251.0	43.6	26.2	Frt.	32	1,300	1910do.....	Norfolk, Va.
217675	LQFG	St. s.	LAKE FRAZEE.....	2,622	1,617	251.0	43.6	26.2	Frt.	37	1,300	1910do.....	Do.
217670	LQDW	St. s.	LAKE FREEHORN.....	2,622	1,621	251.0	43.6	26.2	Frt.	32	1,300	1910do.....	Do.
217705	LQKF	St. s.	LAKE FREEP.....	2,622	1,617	251.0	43.6	26.2	Frt.	32	1,300	1910do.....	Savannah, Ga.
217764	LQKD	St. s.	LAKE FREELAND.....	2,622	1,617	251.0	43.6	26.2	Frt.	32	1,100	1910do.....	New York, N. Y.
217811	LQNF	St. s.	LAKE FREEZOUT.....	2,622	1,617	251.0	43.6	26.2	Frt.	32	1,300	1910do.....	Do.
217880	LQRP	St. s.	LAKE FRENCHTON.....	2,622	1,620	251.0	43.6	26.2	Frt.	32	1,300	1910do.....	Cleveland, Ohio.
217851	LQPR	St. s.	LAKE FRESKO.....	2,622	1,617	251.0	43.6	26.2	Frt.	32	1,300	1910do.....	Do.
218011	LRBN	St. s.	LAKE FRIAR.....	2,622	1,620	251.0	43.6	26.2	Frt.	32	1,300	1910do.....	New Orleans, La.
218267	LRNK	St. s.	LAKE FRIO.....	2,616	1,611	251.0	43.6	26.2	Frt.	30	1,300	1910do.....	Do.
218268	LRNM	St. s.	LAKE FROHNA.....	2,616	1,611	251.0	43.6	26.2	Frt.	30	1,300	1910do.....	New York, N. Y.
218189	LRWM	St. s.	LAKE FROLOGO.....	2,608	1,613	251.0	43.6	26.1	Frt.	30	1,300	1910do.....	Do.
218199	LRWQ	St. s.	LAKE FRUGALTY.....	2,608	1,613	251.0	43.6	26.1	Frt.	30	1,300	1910do.....	Do.
218616	LSDQ	St. s.	LAKE FRUMET.....	2,603	1,614	251.0	43.6	26.1	Frt.	32	1,200	1910do.....	Do.
217857	LQPV	St. s.	LAKE FUGAIB.....	2,607	1,603	251.0	43.6	26.2	Frt.	30	1,200	1910	Huflalo, N. Y.....	Huflalo, N. Y.
217856	LQPV	St. s.	LAKE FURLEY.....	2,621	1,613	251.0	43.6	26.2	Frt.	40	1,200	1910do.....	Do.
218172	LRWD	St. s.	LAKE FURLOUGH.....	2,607	1,604	251.0	43.6	26.2	Frt.	35	1,200	1910do.....	Norfolk, Va.
220129	LWQP	St. s.	LAKE FURNAS.....	2,677	1,680	253.4	43.8	26.2	Frt.	40	1,500	1920	Saginaw, Mich.....	New York, N. Y.
218718	LSJF	St. s.	LAKE GADSDEN.....	2,689	1,667	253.4	43.8	26.2	Frt.	41	1,500	1919do.....	New Orleans, La.
210121	LTJW	St. s.	LAKE GADSDEN.....	2,689	1,667	253.4	43.8	26.2	Frt.	48	1,500	1919do.....	New York, N. Y.
216664	LMHC	St. s.	LAKE GADONA.....	2,363	1,415	250.5	43.8	22.2	Frt.	48	1,300	1913	Wyandotto, Mich.....	Do.
210920	LTIS	St. s.	LAKE GALETA.....	2,650	1,667	253.4	43.8	26.2	Frt.	41	1,500	1919do.....	Baltimore, Md.
217957	LNHC	St. s.	LAKE GALETA.....	2,310	1,368	251.0	43.5	22.4	Frt.	30	1,200	1918do.....	Philadelphia, Pa.
219120	LTJY	St. s.	LAKE GALEWOOD.....	2,650	1,667	253.4	43.8	26.0	Frt.	41	1,500	1919do.....	Baltimore, Md.
219118	LTJL	St. s.	LAKE GALEN.....	2,650	1,667	253.4	43.8	26.2	Frt.	35	1,500	1919do.....	Wilmington, Del.
219701	LVTK	St. s.	LAKE GALESTO.....	2,650	1,667	253.4	43.8	26.2	Frt.	41	1,500	1920do.....	New York, N. Y.
219816	LWDR	St. s.	LAKE GANADO.....	2,677	1,680	253.4	43.8	26.2	Frt.	40	1,500	1920	Saginaw, Mich.....	Do.
220673	MBPW	St. s.	LAKE GANO.....	2,677	1,680	253.4	43.8	26.2	Frt.	40	1,500	1920do.....	Do.
216811	LMQK	St. s.	LAKE GARDNER.....	2,292	1,367	233.5	43.8	20.4	Frt.	36	1,250	1918do.....	Detroit, Mich.
216870	LMST	St. s.	LAKE GARZA.....	2,331	1,433	251.0	43.5	24.2	Frt.	33	1,200	1918	Lorain, Ohio.....	New York, N. Y.
216978	LNCH	St. s.	LAKE GASPAN.....	2,331	1,433	251.0	43.5	24.2	Frt.	33	1,200	1918do.....	Norfolk, Va.
220826	MBWD	St. s.	LAKE GATUN.....	2,677	1,660	253.4	43.8	26.2	Frt.	40	1,500	1920	Saginaw, Mich.....	Port Huron, Mich.
218476	LRWF	St. s.	LAKE GAZETTE.....	2,664	1,630	251.0	43.6	26.1	Frt.	38	1,500	1919do.....	Chicago, Ill.
216775	LMNP	St. s.	LAKE GEDNEY.....	2,333	1,428	251.0	43.5	24.2	Frt.	33	1,200	1918	Cleveland, Ohio.....	Savannah, Ga.
216827	LMRD	St. s.	LAKE GENEVA.....	1,998	1,179	251.0	43.6	18.1	Frt.	34	1,250	1918	Duluth, Minn.....	Duluth, Minn.
215765	LJFR	St. s.	LAKE GEORGE.....	2,460	1,782	253.0	43.5	27.5	Frt.	34	1,200	1917	Ashtabula, Ohio.....	Port Huron, Mich.

1 Formerly st. s. Parrogaux.

MERCHANT STEAM VESSELS OF THE UNITED STATES—Continued.

Official No.	Signal letters.	Rig.	Name of vessel.	Gross tonnage.	Net tonnage.	Length.	Breadth.	Depth.	Service.	Crew.	Indicated horsepower.	When built.	Where built.	Home port (where permanent document issues).
						Feet.	Feet.	Feet.						
219305	LTPM	St. s.	LAKE GERT.....	2,637	1,610	251.0	43.6	20.1	Frt.	32	1,500	1919	Chicago, Ill.	New York, N. Y.
219304	LTPK	St. s.	LAKE GETAWAY.....	2,637	1,610	251.0	43.6	20.1	Frt.	32	1,500	1919	do.	Do.
219894	LWON	St. s.	LAKE GREYER.....	2,592	1,613	251.0	43.6	20.1	Frt.	32	1,500	1920	do.	Do.
219901	LVPO	St. s.	LAKE GIDDINGS.....	2,592	1,613	251.0	43.6	20.1	Frt.	32	1,500	1920	do.	Do.
217989	LQWM	St. s.	LAKE HELFEN.....	2,664	1,654	251.0	43.6	26.1	Frt.	36	1,500	1919	Wyandotte, Mich.	Chicago, Ill.
218115	LRGJ	St. s.	LAKE HILTA.....	2,664	1,654	251.0	43.6	26.1	Frt.	36	1,500	1919	do.	Detroit, Mich.
219056	LRDO	St. s.	LAKE HIRZDOE.....	2,664	1,654	251.0	43.6	26.1	Frt.	36	1,500	1919	do.	Norfolk, Va.
218052	LSWV	St. s.	LAKE HIRARDEAU.....	2,344	1,399	251.0	43.0	22.0	Frt.	40	1,400	1919	Saginaw, Mich.	New Orleans, La.
218187	LRTW	St. s.	LAKE HIRTH.....	2,600	1,612	251.0	43.6	26.1	Frt.	36	1,500	1919	Wyandotte, Mich.	Norfolk, Va.
218169	LRHW	St. s.	LAKE HITANO.....	2,664	1,654	251.0	43.6	26.1	Frt.	36	1,500	1919	do.	Detroit, Mich.
218138	LRVB	St. s.	LAKE OLASCO.....	2,600	1,612	251.0	43.6	26.1	Frt.	36	1,500	1919	do.	Norfolk, Va.
218166	LWFS	St. s.	LAKE GLAUCUS.....	2,686	1,665	253.4	43.8	26.3	Frt.	33	1,400	1920	Superior, Wis.	Do.
217914	LQTB	St. s.	LAKE GLEBE.....	2,324	1,396	251.0	43.0	22.2	Frt.	36	1,200	1919	do.	New York, N. Y.
219513	LBDT	St. s.	LAKE GLENCOE.....	2,321	1,396	251.0	43.0	22.2	Frt.	37	1,200	1919	do.	Norfolk, Va.
217017	LNFX	St. s.	LAKE GONIN.....	2,363	1,445	250.5	43.8	22.2	Frt.	48	1,300	1918	Wyandotte, Mich.	Detroit, Mich.
217029	LNFW	St. s.	LAKE GORMANIA.....	2,397	1,479	250.5	43.0	22.2	Frt.	36	1,300	1918	do.	New York, N. Y.
217012	LNQO	St. s.	LAKE GOVAN.....	2,343	1,413	251.0	43.0	22.2	Frt.	32	1,200	1918	Cleveland, Ohio.	Cleveland, Ohio.
217266	LNWO	St. s.	LAKE GRADAN.....	2,632	1,610	251.0	43.0	26.2	Frt.	48	1,300	1918	Chicago, Ill.	Chicago, Ill.
217759	LQKV	St. s.	LAKE GRAINOR.....	2,615	1,602	251.0	43.0	26.1	Frt.	38	1,200	1919	do.	Do.
217912	LQSW	St. s.	LAKE GRAMA.....	2,615	1,602	251.0	43.0	26.1	Frt.	38	1,200	1919	do.	New Orleans, La.
217841	LQRT	St. s.	LAKE GRAMPAIN.....	2,615	1,602	251.0	43.0	26.1	Frt.	37	1,200	1919	do.	Norfolk, Va.
217855	LQPT	St. s.	LAKE GRAMPUS.....	2,615	1,602	251.0	43.0	26.1	Frt.	35	1,200	1910	do.	New York, N. Y.
218117	LRQM	St. s.	LAKE GRANNY.....	2,615	1,605	251.0	43.0	26.1	Frt.	38	1,500	1910	do.	Chicago, Ill.
217201	LRRT	St. s.	LAKE GRANDON.....	2,611	1,617	251.0	43.0	26.1	Frt.	48	1,300	1918	Wyandotte, Mich.	Baltimore, Md.
217216	LRNM	St. s.	LAKE GRATIS.....	2,611	1,617	251.0	43.0	26.1	Frt.	48	1,300	1918	do.	Norfolk, Va.
217307	LRPG	St. s.	LAKE GRATTAN.....	2,611	1,617	251.0	43.0	26.1	Frt.	48	1,300	1918	do.	New York, N. Y.
217367	LRPS	St. s.	LAKE GRAVELLA.....	2,611	1,617	251.0	43.0	26.1	Frt.	48	1,300	1918	do.	Do.
217245	LRVO	St. s.	LAKE GRAYETT.....	2,611	1,617	251.0	43.0	26.1	Frt.	36	1,300	1918	do.	Philadelphia, Pa.
217173	LRNJ	St. s.	LAKE GRAYVY.....	2,692	1,604	251.0	43.6	26.1	Frt.	48	1,300	1910	do.	Norfolk, Va.
217172	LRNI	St. s.	LAKE GREENBRIER.....	2,692	1,604	251.0	43.0	26.1	Frt.	48	1,300	1910	do.	Detroit, Mich.
217528	LRPV	St. s.	LAKE GREINA.....	2,692	1,604	251.0	43.0	26.1	Frt.	48	1,300	1910	do.	New York, N. Y.
217529	LRPU	St. s.	LAKE GROGAN.....	2,692	1,601	251.0	43.0	26.1	Frt.	48	1,300	1910	do.	Do.
219850	LWGO	St. s.	LAKE GUNN.....	2,680	1,665	253.4	43.8	20.3	Frt.	33	1,400	1920	Superior, Wis.	New Orleans, La.
219703	LVTN	St. s.	LAKE HARESTI.....	2,689	1,607	253.5	43.0	25.0	Frt.	32	1,600	1920	Manitowoc, Wis.	Milwaukee, Wis.
219849	LWGB	St. s.	LAKE HARMINIA.....	2,686	1,665	253.4	43.8	26.3	Frt.	30	1,400	1920	Superior, Wis.	Philadelphia, Pa.
216537	LMOF	St. s.	LAKE HARNBY.....	2,013	1,212	251.0	43.6	20.0	Frt.	30	1,250	1918	Lorain, Ohio.	New York, N. Y.
216616	LMGQ	St. s.	LAKE HARRIS.....	2,217	1,310	253.5	43.5	22.5	Frt.	33	1,500	1918	Ashland, Ohio.	Do.
218092	LMTV	St. s.	LAKE HELEN.....	1,998	1,170	251.0	43.0	18.1	Frt.	33	1,250	1918	Duluth, Minn.	Savannah, Ga.
216201	LKQI	St. s.	LAKE HEMLOCK.....	2,208	1,378	253.5	43.8	20.4	Frt.	30	1,250	1918	Ecorse, Mich.	New York, N. Y.
216511	LMRT	St. s.	LAKE HEWES.....	2,330	1,418	251.0	43.5	24.2	Frt.	33	1,200	1918	Cleveland, Ohio.	Norfolk, Va.
216262	LKQJ	St. s.	LAKE HURST.....	2,308	1,378	253.5	43.8	20.4	Frt.	48	1,200	1918	Ecorse, Mich.	Do.
219053	LVPI	St. s.	LAKE IKATAN.....	2,689	1,607	253.4	43.8	26.2	Frt.	41	1,500	1920	Manitowoc, Wis.	New York, N. Y.
217071	LQWO	St. s.	LAKE INAIA.....	2,622	1,610	251.0	43.0	26.2	Frt.	34	1,300	1910	Lorain, Ohio.	Norfolk, Va.
216930	LNCS	St. s.	LAKE INDIAN.....	1,001	1,178	251.0	43.0	18.1	Frt.	31	1,250	1918	Duluth, Minn.	Duluth, Minn.
218914	LSVN	St. s.	LAKE INGLENOOK.....	2,800	1,612	251.0	43.6	26.1	Frt.	36	1,500	1910	Wyandotte, Mich.	Detroit, Mich.
216369	LMDF	St. s.	LAKE JANET.....	2,292	1,367	253.5	43.8	20.4	Frt.	37	1,250	1918	Ecorse, Mich.	New York, N. Y.
216992	LJVO	St. s.	LAKE JESSUP.....	2,013	1,245	251.0	43.5	20.0	Frt.	33	1,200	1918	Lorain, Ohio.	Do.
217087	LNJK	St. s.	LAKE KYTLE.....	2,157	1,285	250.5	43.7	20.4	Frt.	43	1,550	1918	Manitowoc, Wis.	Do.
216420	St. s.	LAKE LADLAND.....	2,426	1,613	280.0	40.0	20.0	Frt.	20	1,200	1887	Cleveland, Ohio.	Cleveland, Ohio.
216359	LKTB	St. s.	LAKE LARGA.....	2,371	1,447	250.2	43.8	22.2	Frt.	48	1,300	1918	Wyandotte, Mich.	New York, N. Y.
216390	LKTO	St. s.	LAKE LASANG.....	2,371	1,447	250.2	43.8	22.2	Frt.	48	1,300	1918	do.	Do.
216522	LMHQ	St. s.	LAKE LEDAN.....	2,369	1,432	251.0	43.7	22.2	Frt.	37	1,200	1918	Superior, Wis.	Duluth, Minn.
216156	LMKJ	St. s.	LAKE LEMANDO.....	2,370	1,451	251.0	43.5	21.2	Frt.	33	1,200	1918	Cleveland, Ohio.	Norfolk, Va.
216678	LMHK	St. s.	LAKE LESA.....	2,362	1,423	251.0	43.7	22.2	Frt.	36	1,200	1918	Superior, Wis.	Do.
217474	LPNK	St. s.	LAKE LICCO.....	2,350	1,418	251.0	43.0	22.0	Frt.	40	1,600	1919	Saginaw, Mich.	Port Huron, Mich.
216277	LKQT	St. s.	LAKE LIDA.....	2,177	1,287	250.5	43.7	20.4	Frt.	33	1,270	1918	Manitowoc, Wis.	New York, N. Y.
217422	LPQV	St. s.	LAKE LILICUSUN.....	2,350	1,418	250.5	43.0	22.2	Frt.	40	1,600	1918	Saginaw, Mich.	Port Huron, Mich.
213901	LJNH	St. s.	LAKE LILLIAN.....	2,020	1,247	251.0	43.5	20.0	Frt.	37	1,250	1917	Cleveland, Ohio.	New York, N. Y.
216405	LMQD	St. s.	LAKE LINDEN.....	2,150	1,280	250.5	43.7	20.4	Frt.	34	1,550	1918	Manitowoc, Wis.	Do.
216106	LKTR	St. s.	LAKE LOUISE.....	2,242	1,362	253.5	43.5	22.5	Frt.	33	1,500	1918	Ashland, Ohio.	Norfolk, Va.
216912	LMVQ	St. s.	LAKE MARION.....	2,230	1,354	253.5	43.5	22.5	Frt.	38	1,500	1918	do.	New York, N. Y.
216877	LMFB	St. s.	LAKE MARKHAM.....	1,998	1,171	251.0	43.0	18.1	Frt.	47	1,250	1918	Duluth, Minn.	Duluth, Minn.
216181	LKWP	St. s.	LAKE MARY.....	2,292	1,367	253.5	43.8	20.4	Frt.	48	1,250	1918	Ecorse, Mich.	Detroit, Mich.
217183	LNQP	St. s.	LAKE MATTATO.....	2,338	1,431	250.5	43.5	22.0	Frt.	48	1,300	1918	Chicago, Ill.	Chicago, Ill.
216181	LMKR	St. s.	LAKE MAUREPAS.....	2,242	1,362	253.5	43.5	22.5	Frt.	33	1,500	1918	Ashland, Ohio.	New York, N. Y.
216921	LMWD	St. s.	LAKE MEDFORD.....	2,084	1,223	251.0	43.7	19.2	Frt.	30	1,200	1918	Superior, Wis.	Norfolk, Va.
221008	MCJV	St. s.	LAKE MIJAFLORES.....	2,077	1,600	253.4	43.8	20.2	Frt.	40	1,500	1921	Saginaw, Mich.	Port Huron, Mich.
216399	LKTY	St. s.	LAKE NARKA.....	2,367	1,471	251.0	43.5	21.2	Frt.	33	1,200	1918	Cleveland, Ohio.	Cleveland, Ohio.
216993	LJVR	St. s.	LAKE ODEN.....	2,013	1,216	251.0	43.5	20.0	Frt.	33	1,200	1918	Lorain, Ohio.	New York, N. Y.
219100	LTVB	St. s.	LAKE ONAWA.....	2,711	1,672	253.5	43.0	25.0	Frt.	41	1,500	1918	Manitowoc, Wis.	Milwaukee, Wis.
218110	LJHD	St. s.	LAKE ONTARIO.....	2,003	1,211	250.5	43.7	20.4	Frt.	31	1,250	1917	do.	New York, N. Y.
217151	LNMB	St. s.	LAKE ORANIE.....	1,991	1,178	251.0	43.0	18.1	Frt.	27	1,250	1918	Duluth, Minn.	Duluth, Minn.
216710	LMJL	St. s.	LAKE ORMOG.....	2,368	1,445	250.5	43.8	22.2	Frt.	49	1,300	1918	Wyandotte, Mich.	Detroit, Mich.
216914	LMVR	St. s.	LAKE OSWEYA.....	2,410	1,432	250.5	43.8	22.2	Frt.	34	1,600	1918	Saginaw, Mich.	Norfolk, Va.

1 Formerly st. s. Cambria.

MERCHANT STEAM VESSELS OF THE UNITED STATES—Continued.

Official No.	Signal letters.	Rig.	Name of vessel.	Gross tonnage.	Net tonnage.	Length.	Breadth.	Depth.	Service.	Crew.	Indicated horsepower.	When built.	Where built.	Home port (when permanent document issued).
						Feet.	Feet.	Feet.						
217139	LNMJ	St. s.	LAKE OTSQUAGO.....	2,337	1,430	251.0	43.6	22.2	Frt.	44	1,200	1918	Buffalo, N. Y.	Buffalo, N. Y.
216758	LMKV	St. s.	LAKE PACHUTA.....	2,416	1,464	250.5	43.8	22.2	Frt.	39	1,600	1919	Saginaw, Mich.	Port Huron, Mich.
216609	LMFR	St. s.	LAKE PEARL.....	2,292	1,367	253.5	43.3	20.4	Frt.	36	1,250	1918	Ecorse, Mich.	Norfolk, Va.
216220	LKPQ	St. s.	LAKE PEWAUKEE.....	2,167	1,284	250.5	43.7	20.4	Frt.	31	1,250	1918	Mantowoc, Wis.	New York, N. Y.
217116	LNKQ	St. s.	LAKE PICKAWAY.....	2,339	1,456	251.0	43.6	22.2	Frt.	32	1,200	1918	Lorain, Ohio.	New Orleans, La.
216738	LMKF	St. s.	LAKE PLEASANT.....	2,221	1,344	253.5	43.5	22.5	Frt.	33	1,500	1918	Ashtabula, Ohio.	New York, N. Y.
3140	St. s.	1 Lakeport.....	1,294	1,643	240.0	36.4	15.6	Frt.	19	1,500	1880	Wyandotte, Mich.	Cleveland, Ohio.
217904	LQSN	St. s.	LAKE SABA.....	2,352	1,401	251.0	43.6	22.0	Frt.	39	1,400	1919	Saginaw, Mich.	Norfolk, Va.
216052	LJ8V	St. s.	LAKE ST. CLAIR.....	2,308	1,378	253.5	43.3	20.4	Frt.	36	1,250	1918	Ecorse, Mich.	New York, N. Y.
216185	LKND	St. s.	LAKE ST. REGIS.....	2,238	1,356	253.5	43.5	22.5	Frt.	33	1,500	1918	Ashtabula, Ohio.	Do.
217086	LNJH	St. e.	LAKE SANFORD.....	2,232	1,357	253.5	43.6	22.0	Frt.	32	1,250	1918 do.	Cleveland, Ohio.
217657	LQDK	St. s.	LAKE SATOR.....	2,592	1,604	251.0	43.6	26.1	Frt.	48	3,000	1919	Wyandotte, Mich.	New York, N. Y.
218922	LSVW	St. s.	LAKE SAVUS.....	2,689	1,667	253.5	43.9	25.9	Frt.	41	1,600	1919	Mantowoc, Wis.	Do.
216278	LKQV	St. s.	LAKE SHAWANO.....	2,177	1,287	250.5	43.7	20.4	Frt.	35	1,250	1918 do.	Norfolk, Va.
216570	LMDG	St. s.	LAKE SILVER.....	2,292	1,367	253.5	43.3	20.4	Frt.	38	1,250	1918	Ecorse, Mich.	Do.
218721	LSJK	St. s.	LAKE SINGARA.....	2,715	1,690	253.4	43.7	26.2	Frt.	32	1,500	1919	Ashtabula, Ohio.	New Orleans, La.
219430	LVFN	St. s.	LAKE SLAVI.....	2,674	1,658	253.4	43.5	26.0	Frt.	42	1,500	1919	Ecorse, Mich.	Do.
217587	LPVQ	St. s.	LAKE STRAHO.....	2,364	1,437	251.0	43.7	22.1	Frt.	36	1,250	1919	Toledo, Ohio.	Norfolk, Va.
215756	LJFM	St. s.	LAKE SUPERIOR.....	1,977	1,193	252.0	43.5	18.9	Frt.	26	1,200	1917 do.	New York, N. Y.
219454	LVGN	St. s.	LAKE TIPPAN.....	2,006	1,172	251.0	43.0	26.1	Frt.	21	1,500	1919	Wyandotte, Mich.	Wilmington, Del.
218150	LKMF	St. s.	LAKE TRAYVERSE.....	1,993	1,177	251.0	43.6	18.1	Frt.	26	1,250	1918	Duluth, Minn.	New York, N. Y.
219404	LVDG	St. s.	LAKE TREADA.....	2,606	1,612	251.0	43.6	26.1	Frt.	36	1,500	1919	Wyandotte, Mich.	Detroit, Mich.
216066	LJTD	St. s.	LAKE TULARE.....	2,005	1,196	251.0	43.5	20.0	Frt.	28	1,200	1918	Superior, Wis.	New York, N. Y.
215773	LJFW	St. s.	LAKEVIEW.....	2,003	1,211	250.5	43.7	20.4	Frt.	32	1,250	1917	Mantowoc, Wis.	Do.
216890	LMTR	St. s.	LAKEVILLE.....	2,292	1,367	253.5	43.3	20.4	Frt.	34	1,250	1918	Ecorse, Mich.	Do.
210437	LKVG	St. s.	LAKE WASHBURN.....	2,121	1,226	251.0	43.7	19.2	Frt.	35	1,200	1918	Superior, Wis.	Norfolk, Va.
216330	LKRJ	St. s.	LAKE WEBB.....	2,018	1,248	251.0	43.5	20.0	Frt.	33	1,250	1918	Lorain, Ohio.	Cleveland, Ohio.
216959	LNJU	St. s.	LAKE WILSON.....	2,139	1,276	250.5	43.7	20.4	Frt.	34	1,200	1918	Mantowoc, Wis.	Savannah, Ga.
218538	LMCG	St. s.	LAKE WIMICO.....	2,013	1,242	251.0	43.5	20.0	Frt.	33	1,200	1918	Lorain, Ohio.	Cleveland, Ohio.
216170	LKNB	St. s.	LAKE WINONA.....	2,308	1,378	253.5	43.3	20.4	Frt.	48	1,500	1917	Ecorse, Mich.	New York, N. Y.
217045	LNQR	St. s.	LAKE WINOSKI.....	2,416	1,432	250.5	43.3	22.2	Frt.	40	1,500	1918	Saginaw, Mich.	Do.
216780	LMPO	St. s.	LAKE WINTHROP.....	2,150	1,286	250.5	43.7	20.4	Frt.	24	1,550	1918	Mantowoc, Wis.	Norfolk, Va.
116025	St. s.	1 LAKEWOOD.....	1,351	650	246.0	38.5	16.0	Frt.	20	1,600	1884	Wyandotte, Mich.	Cleveland, Ohio.
141723	St. s.	LAKEWOOD.....	1,016	601	200.0	14.0	3.0	Pas.	8	1,500	1901	Wilmington, Del.	New York, N. Y.
140875	St. s.	Lake Worth.....	21	12	65.0	14.0	3.0	Pas.	4	80	1887	Jacksonville, Fla.	Key West, Fla.
216998	LMIV	St. s.	LAKE YAHARA.....	2,338	1,431	250.5	43.5	22.6	Frt.	49	1,900	1918	Chicago, Ill.	Chicago, Ill.
216998	LNJH	St. s.	LAKE YALVERSON.....	2,332	1,452	251.0	43.6	24.2	Frt.	32	1,200	1918	Lorain, Ohio.	New York, N. Y.
216540	LMCF	St. s.	LAKE YEMARSEE.....	2,319	1,431	250.5	43.5	22.6	Frt.	48	1,500	1918	Chicago, Ill.	Norfolk, Va.
218874	LMTC	St. s.	LAKE YERLANNT.....	2,368	1,445	250.5	43.8	22.2	Frt.	38	1,300	1918	Wyandotte, Mich.	New York, N. Y.
217074	LNIV	St. s.	LAKE ZALISKI.....	2,332	1,452	251.0	43.6	22.2	Frt.	32	1,250	1918	Lorain, Ohio.	Cleveland, Ohio.
141078	St. s.	1 Lamberts Point.....	10	6	44.4	9.8	3.0	Tow.	2	80	1837	Philadelphia, Pa.	Elizabeth City, N. C.
140440	KBNT	St. s.	Lampasas.....	2,042	2,230	329.0	45.5	21.5	Frt.	40	1,800	1883	Chester, Pa.	New York, N. Y.
141217	St. p.	LANCASTER.....	910	692	205.4	56.1	10.7	Pas.	36	980	1892	Sparrows Point, Md.	Baltimore, Md.
141802	St. s.	LANCASTER.....	2,243	145	92.0	22.0	12.0	Tow.	6	500	1902	Richmond, Va.	New York, N. Y.
208330	St. p.	Lancaster.....	48	48	89.0	18.0	3.0	Tow.	8	250	1912	Kington Mines, Ill.	Peoria, Ill.
216151	LKVP	St. s.	LANCASTER.....	5,871	3,530	434.3	67.7	27.1	Frt.	30	2,000	1918	Chester, Pa.	New York, N. Y.
209272	St. s.	Langell Boys.....	407	300	154.0	33.8	10.0	Frt.	13	447	1890	St. Clair, Mich.	Port Huron, Mich.
211160	St. s.	Langlois.....	31	21	51.0	13.2	5.8	Fsh.	4	57	1911	Mantowoc, Wis.	Milwaukee, Wis.
219250	LTIQ	St. s.	LANSAN.....	25	12	67.7	13.3	5.7	Pas.	10	185	1891	Baltimore, Md.	Baltimore, Md.
209595	KSVF	St. s.	LANSLOWNE.....	5,479	3,378	400.7	64.2	30.4	Frt.	43	3,000	1910	Chester, Pa.	Philadelphia, Pa.
219331	LWJM	St. s.	LANSING.....	4,560	3,428	359.4	47.2	27.6	Tnk.	38	2,100	1860	Newcastle, England.	Los Angeles, Calif.
219772	LWGD	St. s.	LAS VEGAS.....	6,403	3,362	410.0	54.4	27.2	Frt.	44	3,500	1920	Los Angeles, Calif.	Los Angeles, Calif.
217380	LPQH	St. s.	Latham.....	0,287	3,893	429.7	54.0	34.4	Tnk.	45	2,650	1910	Mobile, Ala.	Mobile, Ala.
217239	LNVR	St. s.	LATIN AMERICAN.....	163	75	97.2	23.6	10.2	Tow.	10	650	1918	Bath, Mo.	Bath, Mo.
217647	LBQM	St. s.	Latoke.....	2,594	1,511	267.5	46.4	23.0	Frt.	47	1,400	1918	Portland, Oreg.	Portland, Oreg.
141118	St. p.	LATOUCHE.....	2,332	1,481	210.0	41.0	28.0	Frt.	23	500	1910	Seattle, Wash.	Pt. Townsend, Wash.
141703	St. s.	Laura.....	58	58	92.0	22.0	3.0	Tow.	4	120	1895	Arrowrock, Mo.	Morgan City, La.
157391	St. s.	Laura.....	56	36	70.0	19.4	8.6	Tow.	9	300	1901	Scranton, Miss.	Quitport, Miss.
141183	St. p.	Laura M. Keeler.....	93	46	78.5	20.5	9.7	Tow.	0	600	1893	Tottenville, N. Y.	New York, N. Y.
141134	St. s.	Laurance.....	62	56	85.0	20.2	3.8	Fov.	5	90	1891	Madison, Ind.	Cincinnati, Ohio.
141852	St. s.	Lauriel.....	51	35	72.7	10.0	5.0	Oys.	5	1891	Tottenville, N. Y.	Bridgeport, Conn.
141856	St. s.	Lauriel.....	67	37	65.7	10.8	7.0	Tow.	9	165	1903	New Orleans, La.	Pittsburgh, Pa.
217617	LQCV	St. s.	Lauriel.....	41	28	52.2	15.8	6.1	Tow.	3	125	1903	South Bond, Wash.	Pt. Townsend, Wash.
140940	St. s.	LAUREL.....	4,296	2,639	339.3	49.1	26.5	Frt.	65	1,800	1910	Baltimore, Md.	Baltimore, Md.
130743	KNCH	St. y.	Laurota Speddon.....	20	13	55.0	14.2	7.3	Tow.	6	130	1888 do.	Do.
220149	MBNV	St. s.	Laurion.....	52	35	99.2	13.7	7.0	Yct.	0	250	1897	Bristol, R. I.	Capo Vincent, N. Y.
141529	St. s.	LAVADA.....	0,532	3,762	402.5	53.0	32.0	Frt.	44	2,800	1920	Baypoint, Calif.	San Francisco, Calif.
105853	St. p.	Lavello Young.....	606	396	140.0	32.0	6.0	Pas.	20	310	1899	Portland, Oreg.	Eagle, Alaska.
206615	St. p.	Lawrence.....	451	209	146.2	30.0	7.9	Fov.	12	460	1880	Philadelphia, Pa.	Charleston, S. C.
.....	St. s.	Lawrence.....	13	11	39.6	10.0	3.6	Fsh.	2	12	1903	West do Ioro, Wis.	Grand Haven, Mich.

1 Formerly st. s. Boston.
 2 Formerly st. s. Syracuse.
 3 Formerly U. S. C. & G. S. st. s. Sagadahoc.

4 Formerly British st. s. British Queen.
 5 Formerly st. s. D. S. Arnett.
 6 Formerly (a st. s. M. G. Hollbrook.
 7 Formerly (b st. y. Josephine.

1 Formerly st. p. Atlantic.
 † Concrete.

MERCHANT STEAM VESSELS OF THE UNITED STATES—Continued.

Official No.	Signal letters.	Rig.	Name of vessel.	Gross tonnage.	Net tonnage.	Length.	Breadth.	Depth.	Service.	Crew.	Indicated horsepower.	When built.	Where built.	Home port (where permanent document issues).
214973		St. s.	Lawrence	134	91	95.4	25.2	6.1	Pas.	6	150	1917	Morristown, N. Y.	Port Huron, Mich.
140313		St. s.	Leader	44	22	68.0	17.4	7.5	Tow.	5	60	1878	Philadelphia, Pa.	New York, N. Y.
140451		St. s.	Leader	59	29	72.6	18.5	8.2	Tow.	5	45	1831	do.	Boston, Mass.
140718		St. p.	Leader	236	156	144.0	32.0	6.5	Pas.	18	550	1884	Stockton, Calif.	San Francisco, Calif.
209227		St. s.	Leader	27	9	48.0	13.5	5.6	Fsh.	3	70	1909	Nackneck, Alaska	Unalaska, Alaska
141863		St. s.	Leander Wilcox	205	101	126.0	22.3	9.2	Fsh.	20	250	1903	Noank, Conn.	New London, Conn.
218159		St. s.	Leathan D. Smith	122	63	89.2	21.0	9.5	Tow.	10	260	1893	Toledo, Ohio	Milwaukee, Wis.
222453		St. s.	Le Baron H. Jenkins	36	21	52.9	15.0	6.8	Tow.	2	175	1905	Boston, Mass.	Newport, R. I.
MOVG		St. s.	LEBEC	6,900	4,250	435.0	56.2	33.5	Tnk.	32	2,800	1921	Alameda, Calif.	San Francisco, Calif.
201643		St. s.	Lee Kimball, jr.	58	39	80.7	18.7	7.0	Pas.	7	200	1904	Soranton, Miss.	Guilford, Minn.
141100		St. p.	Lee II, Brooks	86	86	140.5	23.0	3.4	Tow.	7	350	1890	Evanville, Ind.	Evanville, Ind.
200631		St. s.	Lee L. Salmen	75	34	69.0	19.7	5.5	Pas.	7	100	1903	Siddell, La.	New Orleans, La.
208504		St. s.	Leelanau	29	19	53.5	14.3	6.5	Pas.	2	35	1900	Provoynout, Mich.	Grand Haven, Mich.
209627	LBFP	St. y.	LEGNON II	211	119	140.4	21.5	13.3	Yet.	1	500	1909	Winhington, Del.	Norfolk, Va.
141644	KPVI	St. s.	LEHIGH	410	303	136.0	26.0	13.4	Tow.	15	735	1900	Port Richmond, N. Y.	Perth Amboy, N. J.
218150	LRVG	St. s.	LEHIGH	5,103	3,127	390.0	51.2	27.0	Frt.	35	2,500	1919	Hog Island, Pa.	Philadelphia, Pa.
141650	KQBR	St. s.	Lehua	176	129	112.0	21.1	8.1	Frt.	10	175	1879	San Francisco, Calif.	San Francisco, Calif.
201423		St. s.	Leldhiser Bros.	28	20	60.0	15.0	6.2	Fsh.	3	1907	1907	Lorain, Ohio	Port Huron, Mich.
235589	MBKN	St. s.	LENA LUCKENBACH	6,749	4,211	425.0	53.8	26.4	Frt.	40	3,200	1920	Hlaga, Japan	New York, N. Y.
201528	KTMO	St. s.	LENAPE	637	433	157.7	29.0	17.2	Tow.	19	1,000	1904	Camden, N. J.	Philadelphia, Pa.
210769	LORB	St. s.	LENAPE	5,179	3,889	376.7	50.1	20.6	Pas.	101	3,500	1912	Newport News, Va.	New York, N. Y.
140520		St. s.	Leo	89	44	83.8	19.0	7.7	Tow.	8	500	1882	Philadelphia, Pa.	New Orleans, La.
211616		St. p.	Leo	22	22	60.5	18.0	2.8	Fer.	2	36	1916	Mound City, Ill.	St. Louis, Mo.
216792		St. s.	Leo	17	11	48.6	20.5	3.3	Fer.	2	20	1898	Topham, Me.	Bath, Me.
75218		St. s.	Leo F. Reichert	45	23	60.0	14.5	6.0	Tow.	4	150	1889	Philadelphia, Pa.	New York, N. Y.
222513	MDSQ	St. s.	LEOBEN	285	194	135.6	22.6	12.7	Frt.	17	560	1918	Fort William, Ontario	Do.
129687		St. s.	Leon	85	42	81.0	19.7	9.5	Tow.	7	400	1890	Brooklyn, N. Y.	Savannah, Ga.
141533		St. p.	Leon	638	402	181.0	36.5	6.7	Pas.	25	700	1398	San Francisco, Calif.	St. Michael, Alaska
216619		St. s.	Leona	14	9	53.1	12.7	4.1	Tow.	3	70	1897	Baltimore, Md.	Boston, Mass.
141874		St. s.	Leona R.	16	11	44.8	14.0	4.0	Tow.	4	12	1903	Washington Harbor, Wis.	Milwaukee, Wis.
140430		St. s.	Leonard Richards	97	48	86.4	20.8	9.6	Tow.	6	350	1880	Athens, N. Y.	New York, N. Y.
207272		St. s.	LEONARD B. MILLER	6,291	4,921	504.0	54.0	30.0	Frt.	3	1,780	1910	Cleveland, Ohio	Cleveland, Ohio
201959		St. s.	LEONARD C. HANNA	6,356	4,922	504.0	54.0	30.0	Frt.	25	1,500	1905	do.	New York, N. Y.
141356		St. s.	Leonard J. Busby	126	68	90.7	20.3	9.7	Tow.	6	500	1894	Tomkins Cove, N. Y.	Do.
136350		St. s.	LEONIA	643	407	145.0	32.0	14.4	Fer.	0	500	1893	Wilmington, Del.	Do.
220193	MBHD	St. s.	Leonard	176	29	94.0	24.6	12.0	Tow.	8	700	1920	Benton Harbor, Mich.	Grand Haven, Mich.
208446	KWSB	St. s.	LeRoy	209	142	129.0	22.8	8.8	Tow.	13	400	1874	Boston, Mass.	Pensacola, Fla.
207990		St. p.	LeRoy	99	99	126.0	20.0	4.0	Pas.	13	203	1910	Point Pleasant, W. Va.	Pittsburgh, Pa.
218903		St. p.	Le Roy	33	33	79.7	19.8	2.2	Frt.	7	24	1919	Poplar Bluff, Mo.	St. Louis, Mo.
211875		St. p.	LESCHI	433	272	169.0	33.0	8.3	Fer.	3	700	1913	Seattle, Wash.	Seattle, Wash.
141334		St. s.	Lesse	38	10	67.0	15.5	7.0	Pas.	8	210	1394	South Haven, Mich.	Chicago, Ill.
141704		St. s.	LESLIE BALDWIN	23	23	56.0	14.0	6.0	Tow.	4	96	1910	San Francisco, Cal.	Honolulu, Hawaii
218519		St. s.	Lester K.	40	27	63.0	17.4	6.3	Fsh.	6	80	1915	Erle, Pa.	Erle, Pa.
75529		St. s.	Lester A. Forsyth	61	41	67.3	18.6	7.9	Tow.	7	250	1873	New Baltimore, N. Y.	New York, N. Y.
221659	MDFS	St. s.	LEVANT ARROW	8,046	4,960	468.3	62.7	32.0	Tnk.	41	3,000	1921	Camden, N. J.	Do.
201777	KTRD	St. y.	Levantur	131	89	115.6	17.0	9.9	Yot.	12	500	1905	New York, N. Y.	Do.
141592		St. s.	Levathan	109	70	80.9	20.1	7.3	Frt.	7	325	1899	Rohmond, Me.	Do.
215110	LIQD	St. s.	LEVIATHAN	50,956	27,090	906.9	100.3	23.7	Pas.	1,200	100,000	1914	Hamburg, Germany	Do.
214484	LGKB	St. s.	LEVISA	2,118	1,259	251.0	43.8	18.2	Frt.	33	1,300	1916	Wyandotte, Mich.	Do.
217883	LQRS	St. s.	LEWIS LUCKENBACH	10,662	6,784	496.0	68.2	37.2	Frt.	62	4,500	1910	Quincy, Mass.	Do.
110810		St. s.	Lewis Plyvor	71	35	80.0	10.3	8.4	Pas.	6	150	1886	Athens, N. Y.	Do.
211738	LDHO	St. s.	LEWIS K. THURLOW	3,306	2,097	313.5	46.1	23.0	Frt.	30	1,200	1913	Newport News, Va.	Boston, Mass.
116110		St. s.	Lawlston	1,808	1,342	272.3	38.1	18.5	Frt.	18	700	1886	Wyandotte, Mich.	Cleveland, Ohio
217195	LNRF	St. s.	Lawlston	2,551	1,528	267.3	46.0	23.6	Frt.	41	1,400	1918	South Portland, Me.	Portland, Me.
81310	KJBY	St. s.	Lexington	1,248	697	246.0	46.0	15.5	Pas.	65	1,700	1891	Wilmington, Del.	New York, N. Y.
125621	J8PT	St. s.	Lexington	2,005	1,112	257.3	38.7	16.0	Pas.	40	1,100	1877	Chester, Pa.	Wilmington, Del.
216715		St. p.	Lexington	82	82	94.5	25.0	3.6	Pas.	4	103	1918	Hermann, Mo.	St. Louis, Mo.
119220		St. s.	Lible Barbor	41	21	63.8	17.3	7.6	Tow.	5	300	1892	Jersey City, N. J.	New York, N. Y.
206762		St. s.	Libbie Purdy	41	28	53.7	16.7	7.6	Tow.	2	110	1909	Chelsea, Mass.	Boston, Mass.
216511	LMOK	St. s.	LIBERATOR	7,707	5,802	410.0	50.0	29.0	Frt.	61	2,800	1918	Alameda, Cal.	San Francisco, Cal.
62929		St. s.	Liberty	171	110	103.0	28.7	8.0	Frt.	10	150	1891	City Island, N. Y.	Albany, N. Y.
81018		St. s.	Liberty	1,294	1,035	210.1	38.0	17.6	Frt.	4	600	1834	West Bay City, Mich.	Ogdensburg, N. Y.
127487		St. s.	Liberty	211	143	130.7	31.2	6.1	Frt.	5	600	1900	Everett, Wash.	Seattle, Wash.
140528		St. s.	Liberty	14	10	40.6	11.6	5.7	Tow.	3	150	1882	Brooklyn, N. Y.	New York, N. Y.
208895		St. s.	Liberty	30	20	47.0	13.0	6.0	Tow.	6	60	1909	Mantlow, Wis.	Chicago, Ill.

1 Formerly st. s. John Webster.
 2 Formerly U. S. L. H. st. s. Poe Reef.
 3 Formerly st. s. Hamer.
 4 Formerly st. s. St. Tammany.
 a Lydonia.
 5 Formerly st. y. b Walucla.
 c Legonia II.
 6 Formerly Hawaiian st. s. Lehua.
 7 Formerly st. s. Eastern Soldier.
 8 Formerly st. s. James Roy.
 9 Formerly French st. s. Leobon.
 a C. K. Buckley.
 10 Formerly st. s. b M. H. S. Charles Foster.
 c Granthan I. Taggart.
 11 Formerly U. S. Fishers st. s. Blue Wing.
 12 Formerly st. s. Easton.
 13 Formerly U. S. B. R. C. st. s. Dexter.
 a James J. Easton.
 14 Formerly st. s. b De Vaux Powell.
 15 Formerly German st. s. Vaterland.
 16 Formerly st. s. Susan E. Peck.
 17 Formerly st. s. Washington.
 18 Formerly st. s. City of Macon.
 19 Formerly st. s. a Theresa Verdon.
 b Harry R. Wheeler.
 20 Formerly st. s. a W. E. Peck.
 b Neutral.
 21 Formerly st. s. a Waldo H. Avery.
 b Phenix.
 22 Formerly st. s. City of Everett.
 † Composite.

MERCHANT STEAM VESSELS OF THE UNITED STATES—Continued.

Official No.	Signal letters.	Rtg.	Name of vessel.	Gross tonnage.	Net tonnage.	Length.	Breadth.	Depth.	Service.	Crew.	Indicated horsepower.	When built.	Where built.	Home port (when permanent document issued).
						Feet.	Feet.	Feet.	Fsh.					
207223		St. a.	Liberty	36	22	67.5	17.8	7.3	Fsh.	6	140	1910	Erie, Pa.	Erie, Pa.
209572		*St. p.	Liberty	196	196	141.8	28.7	5.0	Pas.	4	260	1912	Clarington, Ohio	Cincinnati, Ohio.
210340		St. s.	Liberty	42	23	59.0	15.4	5.7	Tow.	2	150	1912	Portland, Ore.	Portland, Ore.
211240		St. s.	LIBERTY	83	77	67.6	20.0	9.2	Tow.	2	201	1913	Buffalo, N. Y.	Buffalo, N. Y.
217061	LNHG	St. s.	LIBERTY	6,211	3,835	395.5	55.0	31.4	Frt.	66	2,500	1918	Kearny, N. J.	Newark, N. J.
217163	LNPM	St. s.	Liberty	324	158	136.2	28.6	13.2	Tow.	18	1,000	1918	Norfolk, Va.	Philadelphia, Pa.
217377		St. s.	Liberty	10	7	41.0	11.5	4.0	Fsh.	2	40	1918	St. James, Mich.	Grand Haven, Mich.
219752	LWBG	St. s.	LIBERTY HELL	5,107	3,120	390.0	54.2	27.8	Frt.	37	2,500	1920	Hog Island, Pa.	Philadelphia, Pa.
218597	LSDB	St. s.	LIBERTY GLO.	4,979	3,060	390.0	54.2	27.8	Frt.	37	2,500	1919	do.	Do.
218683	LSQR	St. s.	LIBERTY LAND	5,753	3,562	390.0	54.2	27.6	Frt.	43	2,700	1910	do.	Do.
219630	LVRG	St. s.	LIBERTY MINQUAS	5,050	3,700	391.8	51.3	28.8	Tnk.	35	2,600	1920	Wilmingon, Del.	Houston, Tex.
221073	MGLN	St. s.	LIBRIE	7,957	4,327	435.0	66.2	33.4	Tnk.	40	3,000	1921	Oakland, Calif.	San Francisco, Calif.
221356		St. s.	LIEUT. FLAHERTY	727	493	145.2	40.0	15.7	Pas.	6	700	1921	Groton, Conn.	Boston, Mass.
222829		St. s.	Lieut. E. A. Bumpus	30	20	53.4	12.2	0.4	Frt.	3	70	1905	Camden, N. J.	Port Huron, Mich.
221800		St. s.	Lieut. W. L. Murphy	29	11	50.5	13.0	0.4	Tow.	2	100	1909	San Francisco, Calif.	San Francisco, Calif.
218753	LSKV	St. s.	LIGHTURNE	6,784	5,154	416.8	50.1	31.1	Tnk.	38	3,000	1919	Bath, Me.	Port Arthur, Tex.
219822	LWDV	St. s.	Lightning	183	92	94.2	21.6	13.2	Tow.	8	750	1920	Milford, Del.	Wilmington, Del.
200720		*St. p.	Lightwood	133	133	142.6	28.5	3.7	Pas.	20	1831	1881	Little Rock, Ark.	New Orleans, La.
141861	KSLC	St. s.	LIGNIER	3,737	2,390	352.5	46.0	20.2	Tnk.	35	2,300	1903	Camden, N. J.	Port Arthur, Tex.
200725	KSWM	St. s.	LIKE LIKE	374	214	136.1	30.1	11.5	Pas.	22	300	1904	San Francisco, Calif.	Honolulu, Hawaii.
140715		St. s.	Lila May Hardy	19	9	51.5	13.1	5.0	Tow.	3	45	1884	Jersey City, N. J.	New York, N. Y.
140964		St. s.	Lillian	25	17	57.5	11.2	5.3	Frt.	2	32	1883	San Francisco, Calif.	San Francisco, Calif.
111840		St. s.	Lillian	174	118	108.4	28.4	8.8	Frt.	6	150	1902	Athens, N. Y.	New York, N. Y.
202559		St. s.	Lillian	18	9	48.4	12.4	4.2	Tow.	2	8	1905	Elizabeth City, N. C.	Elizabeth City, N. C.
219716	LVBW	St. s.	LILLIAN	3,452	2,112	328.0	46.2	22.0	Frt.	34	1,650	1920	Wilmington, Del.	New York, N. Y.
212311		St. s.	Lillian A.	21	11	40.5	12.5	4.3	Fsh.	4	40	1911	Northport, Mich.	Grand Haven, Mich.
06188		St. s.	Lillian Dorn	44	41	51.8	17.8	7.1	Wrk.	3	35	1900	New Rochelle, N. Y.	Chicago, Ill.
217859	LORB	St. s.	LILLIAN LUCKENBACH	8,530	5,369	418.9	60.2	28.2	Frt.	64	5,000	1910	Chester, Pa.	New York, N. Y.
141683		*St. p.	Lille	18	10	60.0	17.5	2.8	Pas.	5	40	1900	Kissimmee, Fla.	Tampa, Fla.
202032		St. y.	Lille G.	34	18	57.6	15.0	0.5	Yct.	2	70	1905	Camden, Me.	Boston, Mass.
206996		St. s.	Lille and Agnes	115	80	100.0	20.6	8.2	Frt.	3	80	1909	Perth Amboy, N. J.	New York, N. Y.
203029		St. s.	Lilly K.	10	7	32.2	9.6	3.5	Fsh.	3	25	1905	Manitowoc, Wis.	Grand Haven, Mich.
220732	MBRQ	St. s.	LILMAE	5,180	3,086	391.0	51.2	30.0	Frt.	43	2,800	1920	Favannah, Ga.	New York, N. Y.
140478		*St. p.	Lily	123	72	92.5	16.4	3.7	Tow.	4	65	1831	Seattle, Wash.	Seattle, Wash.
140992		St. s.	Lily	99	67	94.8	23.5	6.4	Tow.	8	90	1859	Mount Clemens, Mich.	Buffalo, N. Y.
212815	LDQN	St. s.	LIMON	3,266	2,039	330.0	44.5	32.1	Frt.	53	2,750	1904	Belfast, Ireland	New York, N. Y.
212101		St. s.	LINCOLN	550	394	147.3	43.0	12.6	Fer.	7	600	1914	Houghton, Wash.	Seattle, Wash.
212101		St. s.	LINCOLN PARK No. 1	82	56	71.0	10.0	10.6	Tow.	5	385	1914	Manitowoc, Wis.	Chicago, Ill.
141561		*St. p.	Linda	692	380	181.0	30.5	6.7	Pas.	23	700	1898	Unalaska, Alaska	St. Michael, Alaska.
140506		St. s.	Linden	60	38	70.0	17.6	7.0	Tow.	7	650	1831	South Amboy, N. Y.	New York, N. Y.
141370		St. s.	Lindon	894	708	203.0	35.0	12.6	Frt.	14	800	1805	Port Huron, Mich.	Detroit, Mich.
202123		St. s.	Linta	28	13	91.4	17.5	8.7	Pas.	4	250	1905	New York, N. Y.	Do.
101631		St. s.	Linus	78	54	50.0	12.0	4.8	Tow.	2	75	1890	Point Washington, Fla.	Mobile, Ala.
221413	MCWH	St. s.	Lio	7,245	4,308	431.0	59.2	33.4	Tnk.	48	2,750	1921	Baltimore, Md.	Baltimore, Md.
201330		St. p.	Lionel R. Webster	343	261	139.0	32.7	8.3	Fer.	5	200	1901	Portland, Ore.	Portland, Ore.
217289	LPBF	St. s.	LITROPOLIS	2,362	1,407	263.4	42.4	22.2	Frt.	34	1,150	1918	Tampa, Fla.	Tampa, Fla.
141380		St. p.	Little Ben	24	24	64.8	18.0	2.4	Fer.	2	25	1895	Pomeroy, Ohio	Pittsburgh, Pa.
209667		St. s.	Little Colonel	20	6	55.3	13.0	5.4	Tow.	7	80	1912	Madisonville, La.	New Orleans, La.
208038		*St. p.	Little Delta	71	44	66.7	10.7	3.2	Frt.	10	40	1908	Fairbanks, Alaska	Eagle, Alaska.
140343		St. s.	Little Giant	26	13	43.0	13.0	5.0	Pns.	3	40	1878	Gloucester, Mass.	Boston, Mass.
211310		*St. p.	Little Jim	14	14	63.5	11.0	2.0	Tow.	7	50	1913	Marlins Ferry, Ohio	Pittsburgh, Pa.
140851		St. s.	Little Mac	25	10	60.0	10.6	2.5	Frt.	5	175	1836	Buffalo, N. Y.	Capo Vincent, N. Y.
140501		St. s.	Little Nora	17	8	47.0	12.0	0.0	Tow.	3	50	1831	Baltimore, Md.	Baltimore, Md.
141318		St. p.	Little Silver	428	286	169.9	25.8	7.8	Pas.	18	485	1893	Tomkins Cove, N. Y.	Perth Amboy, N. J.
14859		St. s.	Livingston	91	62	81.0	25.0	7.0	Frt.	4	100	1833	Saugerties, N. Y.	New York, N. Y.
221031	MOKH	St. s.	LIVINGSTON ROE	8,194	5,034	482.4	60.2	29.0	Tnk.	39	2,800	1921	Vancouver, Wash.	Do.
140550		St. s.	Lizzie Crawford	52	26	67.4	17.5	8.0	Tow.	5	200	1882	Camden, N. J.	Philadelphia, Pa.
141012		St. s.	Lizzie M. Snow	17	9	35.7	9.9	3.0	Pas.	2	189	1889	Brewer, Mo.	Boothbay, Me.
213874		St. s.	Lizzie M. Walker	54	30	59.6	17.2	6.3	Tow.	8	175	1915	East Boston, Mass.	Baltimore, Md.
76318		St. s.	Lloyd M.	51	34	70.7	14.5	6.0	Fsh.	6	115	1882	Buffalo, N. Y.	Grand Haven, Mich.
5874		St. s.	Lloyd H. Dalzell	27	13	55.4	14.0	6.7	Tow.	3	85	1860	New Brunswick, N. J.	Albany, N. Y.
127005		St. s.	Lloyd H. Dalzell	80	43	79.0	10.5	0.0	Tow.	4	280	1893	Philadelphia, Pa.	New York, N. Y.
141742		St. y.	Lockport	19	13	46.0	10.8	4.2	Yct.	2	15	1898	Oshkosh, Wis.	Milwaukee, Wis.
218792	LSNQ	St. s.	LOCKPORT	6,214	3,751	400.7	54.2	30.1	Frt.	41	2,500	1919	Chester, Pa.	Philadelphia, Pa.
222073	MDVF	St. s.	LOGAN	7,161	5,303	445.5	40.2	30.0	Frt.	70	3,500	1892	Belfast, Ireland	Savannah, Ga.
13239		*St. p.	Lola	130	120	84.7	25.1	5.4	Frt.	8	300	1915	Seattle, Wash.	Seattle, Wash.
141171		St. s.	Lola M.	45	28	73.2	10.3	5.0	Oys.	3	75	1891	Tottenville, N. Y.	New York, N. Y.

1 Formerly st. s. Hadgo Wlekwiro.

2 Formerly U. S. Q. C. st. s. Lieut. Bumpus.

3 Formerly U. S. Q. M. C. st. s. Lieut. Wm. L. Murphy.

4 Formerly *st. p. J. U. S. Eng. Henry Sheldon.

5 Henry Sheldon.

6 Formerly st. s. Maddequet.

7 Formerly ga. s. Hussar II.

8 Formerly st. s. Marica.

9 Formerly British st. s. Limon.

10 Formerly st. s. Timothy J. O'Byrne.

11 Formerly J. A. S. J. Lindon.

12 Formerly British st. s. Lindon.

13 Formerly st. s. V. H. Wright.

14 Formerly st. s. J. W. Hahn.

15 Formerly st. s. Carrio.

16 Formerly J. A. S. Campani.

17 Formerly J. A. S. J. L. Luckenbach.

18 Pollux.

19 Formerly J. A. British st. s. Manitoba.

20 Formerly J. A. U. S. transport Logan.

MERCHANT STEAM VESSELS OF THE UNITED STATES—Continued.

Offical No.	Signal letters.	Rig.	Name of vessel.	Gross tonnage.	Net tonnage.	Length.	Breadth.	Depth.	Service.	Crew.	Indicated horsepower.	When built.	Where built.	Home port (where permanent document issues).
96687		*St. p.	Lone Deer.....	55	55	82.0	20.0	3.6	Frt.	4	1903	Muscatine, Iowa.....	Des Moines, Iowa.
141429		*St. p.	Lone Star.....	73	40	81.0	18.9	3.3	Tow.	8	100	1896	Berwick, La.....	New Orleans, La.
216813	LMSB	St. s.	Lone Star.....	2,531	1,496	264.6	46.1	24.0	Frt.	47	1,400	1918	Beaumont, Tex.....	Port Arthur, Tex.
222089		*St. p.	Lone Star.....	66	66	90.0	24.5	4.1	Frt.	4	140	1922	Rock Island, Ill.....	Des Moines, Iowa.
140399		St. s.	Long Beach.....	519	360	150.5	32.0	10.5	Fer.	6	300	1880	Wilmington, Del.....	Wilmington, Del.
316289	MDRQ	St. s.	LONG BEACH.....	3,128	1,800	318.1	41.3	21.2	Frt.	30	1,300	1892	Sunderland, England.....	New York, N. Y.
140784		St. s.	LONG BRANCH.....	229	156	104.2	25.7	14.2	Tow.	5	950	1918	Elizabethport, N. J.....	Do.
210190	LQMD	St. s.	Long Island.....	163	106	103.0	29.0	8.4	Frt.	12	275	1885	Brooklyn, N. Y.....	Do.
141385		St. s.	Long Island.....	360	187	151.6	24.1	13.0	Frt.	24	100	1912	Rockland, Mo.....	Reedville, Va.
217014	LNFD	St. s.	Longport.....	20	14	70.1	14.4	6.0	Fer.	3	150	1895	Nyack, N. Y.....	New York, N. Y.
15080		St. s.	Lookout.....	35	24	51.1	13.0	0.8	Tow.	4	175	1862	Camden, N. J.....	Astoria, Ore.
219694	LVFG	St. s.	LOON.....	409	169	139.4	25.2	14.3	Fsh.	30	550	1919	Savannah, Ga.....	Rockland, Mo.
206910		St. s.	LORAIN.....	49	34	68.0	16.0	7.1	Fsh.	3	125	1909	Buffalo, N. Y.....	Cleveland, Ohio.
212968		St. s.	LORAIN.....	65	31	68.7	17.0	11.0	Tow.	8	500	1915	Cleveland, Ohio.....	Duluth, Minn.
218077	LRFC	St. s.	LORAIN.....	6,213	3,836	395.5	55.0	31.4	Frt.	54	2,600	1919	Kearny, N. J.....	Nowark, N. J.
141643		St. s.	Lorain T.....	20	9	60.0	14.2	6.3	Tow.	0	1000	Chicago, Ill.....	Chicago, Ill.
205206		*St. p.	Lorain K.....	91	91	127.6	28.5	4.7	Pas.	14	125	1008	Jeffersonville, Ind.....	New Orleans, La.
200130		St. s.	LORD BALTIMORE.....	445	289	106.0	25.2	12.0	Pas.	38	2,000	1903	Wilmington, Del.....	Philadelphia, Pa.
218793	LSNR	St. s.	LORDSHIP MANOR.....	3,275	1,990	324.0	45.2	25.0	Frt.	37	1,500	1910	Nowark, N. J.....	Nowark, N. J.
140588		St. s.	Lorena.....	34	17	70.3	16.0	7.0	Tow.	9	200	1882	Saugateuk, Mich.....	Milwaukee, Wis.
207088		St. s.	LORENE.....	19	13	48.0	0.6	6.0	Fsh.	2	110	1886	Buffalo, N. Y.....	Duluth, Minn.
210867		St. s.	Loretta.....	49	28	61.1	20.1	6.4	Pas.	3	125	1913	Boothbay Harbor, Me.....	Norfolk, Va.
219033		St. s.	Loretta.....	16	11	39.5	10.0	4.4	Tow.	2	12	1915	Raber, Mich.....	Marquette, Mich.
220203	LWBO	St. s.	LORETTA.....	5,493	3,382	400.7	54.2	30.4	Frt.	43	3,000	1920	Chester, Pa.....	Philadelphia, Pa.
140845		St. s.	Loretto.....	27	18	54.5	14.2	6.8	Oys.	3	75	1880	Brooklyn, N. Y.....	New York, N. Y.
206664		St. s.	Loretto.....	13	8	39.8	12.1	5.1	Fil.	2	36	1004	Apalachicola, Fla.....	Mobilo, Ala.
116919		St. s.	Lorraine.....	30	27	69.5	16.0	5.8	Tow.	6	140	1899	Ashtabula, Ohio.....	Buffalo, N. Y.
220510	MBHQ	St. s.	LORRAINE CROSS.....	5,127	3,124	390.0	51.2	27.8	Frt.	41	2,500	1920	Hog Island, Pa.....	Philadelphia, Pa.
213962	LFTS	St. s.	LOS ANGELES.....	6,762	4,205	435.0	56.2	33.7	Tnk.	30	2,600	1916	San Francisco, Calif.....	Los Angeles, Calif.
141615		St. s.	Lotta.....	38	20	76.7	11.5	7.1	Frt.	3	250	1890	East Boston, Mass.....	Boston, Mass.
92507		St. s.	Lotta L. Cowles.....	35	22	69.0	15.2	6.0	Tow.	0	80	1894	Grand Haven, Mich.....	Buffalo, N. Y.
140517		St. s.	Lottie.....	47	22	66.7	19.0	5.8	Pas.	8	175	1882	Apalachicola, Fla.....	Apalachicola, Fla.
141747		St. s.	Lottie B.....	21	14	57.6	17.6	6.5	Mso.	3	60	1001	Tottenville, N. Y.....	New York, N. Y.
141331		St. s.	Lottie and May.....	13	0	44.9	11.9	5.7	Pas.	2	182	1894	East Boothbay, Me.....	Portland, Me.
141298		St. s.	Lotus.....	127	86	110.5	22.0	7.7	Tow.	10	60	1893	Mantowoc, Wis.....	Grand Haven, Mich.
141541	KPHO	St. y.	LOUPOUN.....	108	114	110.9	17.2	8.5	Yct.	9	650	1899	Elizabeth, N. J.....	New York, N. Y.
140955		St. s.	Louie.....	22	11	53.6	13.3	6.0	Tow.	3	83	1882	Baltimore, Md.....	Baltimore, Md.
141192		St. s.	Louis Banks.....	23	10	51.1	12.6	6.8	Tow.	3	75	1897	Buffalo, N. Y.....	Oswego, N. Y.
140559		St. s.	Louis Pawlow.....	366	200	155.4	30.4	10.5	Frt.	12	260	1882	Milwaukee, Wis.....	Cape Vincent, N. Y.
206476		St. s.	Louis R.....	64	51	69.9	20.6	5.8	Oys.	6	100	1909	Stratford, Conn.....	Bridgport, Conn.
217733	LQIV	St. s.	LOUIS M. WINSLOW.....	346	166	139.2	24.1	13.1	Fsh.	30	550	1919	East Boothbay, Me.....	Boston, Mass.
209971		St. s.	LOUIS R. DAVIDSON.....	6,356	4,996	504.0	50.0	30.0	Frt.	22	1,760	1912	Ashtabula, Ohio.....	Buffalo, N. Y.
215518		St. s.	LOUIS W. HILL.....	7,038	5,648	525.0	58.0	31.0	Frt.	32	1,800	1917	Lorain, Ohio.....	Cleveland, Ohio.
141225		St. s.	Louisa.....	59	29	71.8	13.0	8.1	Tow.	9	175	1892	Baltimore, Md.....	Baltimore, Md.
15347	JCMW	St. p.	Louise.....	1,023	718	231.7	33.0	8.8	Pas.	30	1,272	1864	Wilmington, Del.....	Do.
140288		St. s.	Louise.....	83	43	86.6	19.3	8.1	Pas.	0	120	1878	Sandusky, Ohio.....	Erle, Pa.
140427		St. s.	Louise.....	105	59	94.5	20.0	7.4	Tow.	11	294	1880	Camden, N. J.....	Gulveston, Tex.
141572		*St. p.	Louise.....	717	384	185.0	36.5	5.0	Pas.	21	900	1898	Unalaska, Alaska.....	St. Michael, Alaska.
141724		St. p.	Louise.....	295	186	131.1	24.5	5.4	Pas.	8	250	1901	Jacksonville, Fla.....	Nowport News, Va.
289212		St. s.	Louise.....	46	31	68.5	17.7	6.0	Tow.	7	125	1911	Madison, Md.....	Washington, D. C.
222416	MDRW	St. s.	Louise.....	530	298	167.3	28.3	13.8	Fsh.	37	700	1922	Milford, Del.....	Reedville, Va.
81312		St. s.	Louise Greer.....	108	54	85.3	21.1	10.0	Tow.	6	400	1890	Wilmington, Del.....	Nowport News, Va.
204930		St. s.	Louise Ruggie.....	68	46	67.0	20.0	8.1	Tow.	9	300	1908	West New Brighton, N. Y.....	Now York, N. Y.
130906	KQRH	St. s.	LOUISIANA.....	2,849	1,797	290.0	42.2	23.2	Tnk.	28	1,160	1901	Chicago, Ill.....	Port Arthur, Tex.
140917		*St. p.	Louisiana.....	58	30	66.2	18.1	4.6	Tow.	9	125	1888	New Orleans, La.....	New Orleans, La.
145816		St. s.	LOUISIANA.....	97	51	71.0	20.0	12.5	Frt.	4	500	1917	Cleveland, Ohio.....	Duluth, Minn.
145340		St. s.	Louisville.....	47	43	83.2	19.0	8.1	Tow.	5	300	1883	Philadelphia, Pa.....	Norfolk, Va.
207652		St. s.	LOUISVILLE.....	87	32	61.0	10.0	8.0	Fsh.	0	65	1910	Lorain, Ohio.....	Chicago, Ill.
217997	LQWB	St. s.	LOUISVILLE BRIDGE.....	3,283	2,000	324.0	46.2	25.0	Frt.	37	1,500	1919	Newark, N. J.....	Newark, N. J.
228374		St. s.	Lovilla.....	9	6	37.0	8.0	3.2	Fsh.	1	35	1922	Seattle, Wash.....	Seattle, Wash.
205677		St. s.	Loyd.....	10	7	89.1	8.8	3.7	Mso.	2	12	1908do.....	Do.
221500	MDOP	St. s.	LUBRICO.....	6,832	4,255	425.0	57.2	33.1	Tnk.	35	3,200	1921	Oakland, Calif.....	San Francisco, Calif.
140227		St. s.	Luce Brothers.....	141	67	114.8	18.5	8.0	Fsh.	20	350	1877	New London, Conn.....	Cape Charles, Va.
141283		St. s.	Luelle Rosa.....	49	24	70.7	16.6	7.6	Tow.	10	150	1893	Baltimore, Md.....	Nowport News, Va.
208576	IJVV	St. s.	LUCIUS W. ROBINSON.....	1,800	1,141	244.0	43.0	18.3	Frt.	26	900	1912	Wyandotte, Mich.....	Ogdensburg, N. Y.
141832		St. s.	Lucy Cole.....	41	36	81.4	17.2	4.0	Tow.	0	60	1902	Point Pleasant, W. Va.....	Louisville, Ky.
221228		St. s.	Leroy T.....	18	12	61.2	11.7	4.2	Pas.	1	75	1910	Ithaca, N. Y.....	Rochester, N. Y.

1 Formerly *st. p. (a H. W. B. (b C. Brusso.
 2 Formerly (a German st. s. Mohonfelds.
 3 Formerly (b U. S. Navy st. s. Long Beach.

4 Formerly (a st. s. Long Island.
 5 U. S. S. Long Island.
 6 Formerly st. s. City of Muscogee.
 7 Formerly U. S. Eng. st. s. Sand Beach.
 8 Formerly st. s. Sea Wing.

9 Formerly st. s. Margaret McCann.
 10 Formerly ga. s. Wanderer.
 11 Formerly st. s. Northman.
 12 Formerly st. s. Thomas A. Bain.

MERCHANT STEAM VESSELS OF THE UNITED STATES—Continued.

Official No.	Signal letters.	Rig.	Name of vessel.	Gross tonnage.	Net tonnage.	Length.	Breadth.	Depth.	Service.	Crew.	Indicated horsepower.	When built.	Where built.	Home port (where permanent document issues).
205795		St. s.	Ludington.....	44	31	44.8	20.0	4.4	Tow.	5	12	1908	Ludington, Mich.....	Grand Haven, Mich.
216147	LKMD	St. s.	LUELLA.....	4,152	2,540	339.3	49.1	26.3	Ref.	45	1,800	1918	Baltimore, Md.....	Baltimore, Md.
213066		*St. p.	Luke McLuke.....	43	43	82.2	18.6	3.1	Tow.	10	87	1893	Jeffersonville, Ind.....	Pittsburgh, Pa.
211004		St. s.	Lullo R.....	25	17	65.5	12.7	6.5	Tow.	8	160	1913	Mobile, Ala.....	Mobile, Ala.
141583		St. s.	Lamborn.....	34	19	54.0	17.0	6.5	Tow.	5	130	1899	Seattle, Wash.....	Seattle, Wash.
85609		St. s.	LUPUS.....	3,871	2,997	356.0	60.0	28.0	Frt.	20	1,480	1901	West Bay City, Mich.....	Cleveland, Ohio.
204955	KWWR	St. s.	LURLINE.....	0,672	1,090	412.8	53.1	29.2	Fas.	65	1,200	1903	Newport News, Va.....	San Francisco, Calif.
215063		*St. p.	Lurline.....	406	318	151.7	30.7	6.1	Fas.	22	700	1917	Portland, Oreg.....	Portland, Oreg.
214915		St. s.	Lusitania.....	15	7	40.0	9.0	4.0	Fsh.	2	40	1911	West De Pero, Wis.....	Port Huron, Mich.
218450	LRWK	St. s.	LUXPALLE.....	4,990	3,051	390.0	54.2	27.6	Frt.	43	3,600	1919	Hog Island, Pa.....	Philadelphia, Pa.
121095		St. s.	Luzerne.....	165	112	94.3	23.7	11.3	Tow.	9	450	1899	Port Richmond, N. Y.....	New York, N. Y.
140770		St. s.	Luzerne Ludington.....	114	58	54.0	21.0	8.4	Oys.	3	80	1885	New Haven, Conn.....	New Haven, Conn.
141783		St. s.	Luzon.....	3,682	2,778	346.0	48.2	24.0	Frt.	23	1,250	1902	Chicago, Ill.....	Cleveland, Ohio.
219210	LTQB	St. s.	LYCOMING.....	6,989	3,709	400.7	54.2	30.4	Frt.	45	3,000	1919	Harriman, Pa.....	Philadelphia, Pa.
210367		St. s.	LYCORA.....	65	37	72.0	16.0	8.6	Frt.	5	260	1912	Buffalo, N. Y.....	Port Huron, Mich.
211562		St. s.	Lylla.....	26	18	47.0	14.7	5.2	Fsh.	3	45	1913	Monominee, Mich.....	Milwaukee, Wis.
217022	LKQF	St. s.	LYDIA.....	4,052	2,487	368.0	45.2	25.8	Frt.	36	1,500	1902	Newcastle-on-Tyne, Eng-land.	New York, N. Y.
202056		St. s.	LYMAN C. SMITH.....	6,200	4,916	525.0	55.2	31.0	Frt.	23	1,800	1905	Wyandotte, Mich.....	Oswego, N. Y.
221988		*St. p.	Lyndhurst.....	146	140	103.1	22.0	14.0	Frt.	9	80	1922	Lumber City, Ga.....	Brunswick, Ga.
219815	LWDQ	St. y.	LYNDONIA.....	812	389	210.2	36.1	15.8	Yot.	37	2,090	1920	New York, N. Y.....	Philadelphia, Pa.
207610		St. s.	LYNNHAVEN.....	145	99	89.3	22.0	11.0	Pas.	5	550	1910	Baltimore, Md.....	Norfolk, Va.
MI.														
214572		St. s.	M. C. K.....	17	11	46.0	14.2	4.3	Fsh.	3	60	1916	Detour, Mich.....	Sandusky, Ohio.
116377		St. s.	M. C. & M. C. No. 2.....	435	338	149.6	30.2	10.4	Fsh.	15	350	1890	Mantowoc, Wis.....	Milwaukee, Wis.
92551		St. s.	M. Dowling.....	35	24	60.0	19.7	5.4	Frt.	3	70	1893	Boston, Mass.....	New York, N. Y.
92509		St. s.	M. Dougherty.....	43	43	71.0	17.2	6.0	Tow.	7	1893	Pittsburgh, Pa.....	Pittsburgh, Pa.
218906	LSVO	St. s.	M. Moran.....	178	29	65.5	24.7	12.2	Tow.	12	450	1918	Mantowoc, Wis.....	New York, N. Y.
205009		St. s.	M. A. BRADLEY.....	5,539	4,127	460.0	62.2	31.0	Frt.	21	1,450	1908	Ecorse, Mich.....	Cleveland, Ohio.
200203		St. s.	M. A. REEB.....	3,762	3,130	370.8	60.2	24.2	Frt.	24	1,000	1903	Toledo, Ohio.....	Buffalo, N. Y.
130529		St. s.	M. C. Wolcott.....	174	115	100.0	28.5	9.3	Mso.	6	281	1891	Brooklyn, N. Y.....	New York, N. Y.
90792		St. s.	M. D. Carrington.....	64	32	67.0	16.0	8.6	Tow.	5	140	1875	Buffalo, N. Y.....	Duluth, Minn.
217903		St. s.	M. D. Shannon.....	87	86	101.3	36.0	4.9	Fer.	7	175	1919	Morgan City, La.....	Morgan City, La.
92348		*St. p.	M. D. Wayman.....	242	167	125.0	24.0	3.8	Tow.	11	390	1891	Pittsburgh, Pa.....	St. Louis, Mo.
90314		St. s.	M. D. Wheeler.....	31	15	60.0	16.0	5.8	Tow.	4	150	1871	Philadelphia, Pa.....	Newark, N. J.
220999	MCJN	St. s.	M. F. ELLIOTT.....	7,053	4,353	425.0	67.2	33.1	Tnk.	37	3,200	1921	Oakland, Calif.....	New York, N. Y.
208212		St. s.	M. G. HAUSLER.....	655	445	154.0	35.0	10.0	Frt.	8	1,500	1910	Mantowoc, Wis.....	Detroit, Mich.
113393		St. s.	M. G. Phelps.....	99	73	110.0	21.5	9.6	Frt.	5	400	1915	Chamont, N. Y.....	Oswego, N. Y.
221409		St. s.	M. H. Stuart.....	192	130	104.5	25.5	8.7	Frt.	7	250	1921	Sturgeon Bay, Wis.....	Grand Haven, Mich.
221518		St. s.	M. J. Carroll.....	85	58	63.6	22.0	8.8	Tow.	0	250	1921	Tottenville, N. Y.....	New York, N. Y.
206213		St. s.	M. J. Rudolph.....	197	127	91.0	29.0	10.5	Frt.	5	350	1909	West New Brighton, N. Y.....	Do.
216821	LMQV	St. s.	M. J. REED.....	5,602	3,916	362.3	61.2	32.2	Frt.	39	2,200	1918	Camden, N. J.....	Philadelphia, Pa.
221881	MDJH	St. s.	M. J. HANAHAN.....	429	211	130.4	25.2	14.2	Fsh.	11	500	1919	Savannah, Ga.....	Mobile, Ala.
208138		St. s.	M. M. Davis.....	298	203	136.3	23.8	11.0	Fsh.	28	550	1911	Solomons Island, Md.....	Reedville, Va.
215764	LJFS	St. s.	M. & J. TRACY.....	2,364	1,395	251.0	43.5	25.0	Frt.	25	1,200	1917	Ecorse, Wash.....	New York, N. Y.
92824		St. s.	M. Mitchell Davis.....	85	58	81.0	10.2	8.0	Tow.	4	350	1897	Solomons, Md.....	Portsmouth, N. H.
93262		St. s.	M. Mitchell Davis.....	116	79	92.5	21.8	10.6	Tow.	8	350	1902	do.....	Washington, D. C.
207075		St. s.	M. P. Howlett.....	71	34	64.5	18.0	8.8	Tow.	4	335	1910	Whilmington, Del.....	Philadelphia, Pa.
200527		St. s.	M. B. QUAY.....	133	91	86.5	19.0	10.8	Tow.	8	500	1903	Philadelphia, Pa.....	Do.
91944		St. s.	M. T. Groono.....	523	421	155.0	30.0	11.6	Frt.	12	473	1887	Gibraltar, Mich.....	Chicago, Ill.
93330		St. s.	M. W. Adams.....	73	49	73.0	18.6	8.2	Tow.	9	160	1903	Solomons, Md.....	Baltimore, Md.
91995		St. s.	M. W. Hunt.....	41	20	63.5	15.6	6.5	Tow.	9	160	1888	Philadelphia, Pa.....	Do.
91470		St. s.	Mabel.....	84	42	82.0	20.0	8.0	Tow.	5	100	1882	do.....	New York, N. Y.
92070		St. s.	Mabel.....	26	13	51.0	15.6	5.1	Tow.	4	125	1888	Tottenville, N. Y.....	Do.
201202		*St. p.	Mabel.....	49	49	80.0	17.0	3.4	Tow.	9	84	1904	Carrlton, Ky.....	Evansville, Ind.
77259		St. s.	Mabel A.....	32	18	13.0	14.2	5.4	Frt.	4	75	1897	Saugatuck, Mich.....	Grand Haven, Mich.
92528		St. s.	Mabel G.....	60	31	66.2	17.8	9.8	Tow.	7	1893	Denton Harbor, Mich.....	Philadelphia, Pa.
202130	KVHS	St. s.	Mabel I. Barton.....	204	138	107.0	22.2	7.8	Frt.	13	500	1905	Noank, Conn.....	New York, N. Y.
91262		St. s.	Mabel I. Stevens.....	31	21	60.0	16.3	4.8	Frt.	4	150	1890	South Norwalk, Conn.....	Do.
93220		St. s.	Mabel & Ray.....	38	26	59.6	16.4	5.5	Oys.	3	100	1899	Stratford, Conn.....	Do.
219301	LTWD	St. s.	MCCREARY COUNTRY.....	2,606	1,612	251.0	43.6	20.1	Frt.	30	1,500	1919	Wyandotte, Mich.....	Do.
93084		St. s.	MCDUGALL.....	532	383	163.0	32.0	9.3	Tow.	21	850	1900	St. Louis, Mo.....	New Orleans, La.
200747		St. s.	MACGILVRAIR SHIRAS.....	4,077	2,921	420.0	60.0	28.0	Frt.	28	1,500	1904	Cleveland, Ohio.....	Duluth, Minn.
203849		*St. p.	McGUIRE.....	66	66	81.4	24.0	4.3	Tow.	6	124	1911	St. Louis, Mo.....	St. Louis, Mo.
217770	LQKH	St. s.	McKEESPORT.....	6,629	4,122	395.5	55.0	31.4	Frt.	51	2,500	1919	Keary, N. J.....	Newark, N. J.
100639		St. s.	McKeever Bros.....	107	76	80.4	23.2	8.0	Frt.	4	100	1889	Whilmington, Del.....	New York, N. Y.
208613		St. s.	McKeever Bros.....	225	104	128.0	22.2	10.0	Fsh.	25	450	1911	Noank, Conn.....	Reedville, Va.

1 Formerly st. s. Gillehrst.
 2 Formerly st. s. Fred H. Dalzel.
 3 Formerly Austrian st. s. Szell Kalman.
 4 Formerly st. s. Sydney O. Nell.
 5 Formerly st. s. Retriever.
 6 Formerly st. s. Kensington.
 7 Formerly st. s. N. Y. Central Ltg. Co. No. 15.

8 Formerly French st. s. Bouvines.
 9 Formerly st. s. (a) M. M. Davis, (b) U. S. S. M. M. Davis.
 10 Formerly st. s. Lakoland.
 11 Formerly st. s. John A. Allbor.
 12 Formerly st. s. M. A. Knapp.
 13 Formerly st. s. Robert W. Johnson.

14 Formerly st. s. Umbrla.
 15 Formerly st. bgo. (a) Alfred Lister, (b) Walter Ivor.
 16 Formerly (a) st. s. McKeever Bros, (b) U. S. S. McKeever Bros.

MERCHANT STEAM VESSELS OF THE UNITED STATES—Continued.

Official No.	Signal letters.	Rig.	Name of vessel.	Gross tonnage.	Net tonnage.	Length.	Breadth.	Depth.	Service.	Crew.	Indicated horsepower.	When built.	Where built.	Home port (where permanent document issues).
						Feet.	Feet.	Feet.						
203069	KVWT	St. s.	MACHIGONNE.....	425	289	136.5	29.0	9.6	Pas.	14	550	1907	Philadelphia, Pa.....	New York, N. Y.
203081	KWTL	St. y.	MACHIGONNE.....	195	132	129.4	19.2	10.8	Yct.	15	600	1909	New York, N. Y.....	Boston, Mass.
206658	MONG	St. s.	MACKINAC.....	512	336	162.0	28.2	12.0	Frt.	21	750	1909	Ferrysburg, Mich.....	Providence, R. I.
150652	LFMT	St. s.	MACON.....	235	117	135.3	23.0	10.1	Pol.	13	550	1894	Sparrows Point, Md.....	New York, N. Y.
92394		St. s.	Madela.....	52	35	63.0	17.5	8.2	Tow.	7	200	1892	Philadelphia, Pa.....	Philadelphia, Pa.
77131		*St. p.	Madeline.....	408	336	139.2	26.5	7.2	Pas.	11	408	1900	Portland, Oreg.....	Portland, Oreg.
77530	KRSN	St. s.	MADISON.....	4,920	3,192	428.9	47.7	18.3	Frt.	38	3,000	1886	Glasgow, Scotland.....	New York, N. Y.
202808		St. s.	MADISON.....	181	123	93.7	24.0	11.1	Tow.	6	840	1906	Port Richmond, N. Y.....	Do.
150200		*St. p.	Magdalena Piel.....	214	193	150.0	28.7	4.5	Dga.	13	175	1902	Brownsville, Pa.....	Pittsburgh, Pa.
125752		St. s.	MAGNUS.....	26	13	63.8	14.8	4.4	Msc.	5	40	1879	Savannah, Ga.....	Savannah, Ga.
90582		St. s.	Maggie Lutz.....	15	8	45.0	12.5	4.3	Fah.	5	25	1873	Sheboygan, Wis.....	Marquette Mich.
202399		*St. p.	Maggie May.....	88	44	100.0	21.0	3.5	Pas.	12	60	1905	Evansville, Ind.....	Pittsburgh, Pa.
92538		St. s.	Maggio.....	67	33	67.3	16.6	8.4	Tow.	8	150	1893	Port Blakeley, Wash.....	Seattle, Wash.
219117	LFJQ	St. s.	MAGNERIO.....	5,172	3,169	390.0	54.2	27.6	Frt.	42	2,600	1919	Hog Island, Pa.....	Philadelphia, Pa.
203958		St. s.	Magnet.....	32	21	45.6	12.5	6.9	Tow.	3	100	1907	Vega, Wash.....	Tacoma, Wash.
81021		St. s.	Magnetic.....	45	22	63.5	16.0	6.7	Frt.	5	250	1884	Philadelphia, Pa.....	New York, N. Y.
21381	LFSG	St. s.	Magnolia.....	57	27	101.0	18.9	5.3	Frt.	7	800	1907	Tacoma, Wash.....	Tacoma, Wash.
215298		St. s.	MAONOLIA.....	182	124	94.7	24.6	12.0	Tow.	13	750	1916	Port Richmond, N. Y.....	Port Arthur, Tex.
215298		St. s.	Magnolia.....	47	31	53.7	22.0	5.4	Pas.	5	80	1918	Jacksonville, Fla.....	Jacksonville, Fla.
217374	LPGD	St. s.	MAGNOKOOK.....	4,029	2,463	340.5	48.0	24.7	Frt.	45	2,600	1918	Long Beach, Calif.....	San Francisco, Calif.
216703	LMNC	St. s.	Mahaska.....	2,524	1,511	268.8	46.6	23.4	Frt.	40	1,400	1918	Tacoma, Wash.....	Seattle, Wash.
217718	LQHB	St. s.	Mahuet.....	2,541	1,500	267.2	46.2	23.7	Frt.	44	1,400	1919	Olympia, Wash.....	Do.
218005	LRBG	St. s.	MAHUKONA.....	2,512	1,531	253.4	43.7	24.5	Frt.	26	1,350	1919	Ecorse, Mich.....	San Francisco, Calif.
218185	LRWJ	St. s.	MAJOR CREEK.....	5,753	3,502	390.0	54.2	27.0	Frt.	40	2,500	1919	Hog Island, Pa.....	Philadelphia, Pa.
91320		St. s.	Maid of Kent.....	102	69	101.8	21.3	7.0	Frt.	5	215	1881	Wilmington, Del.....	New York, N. Y.
215581	LIITQ	St. s.	MAINE.....	5,988	3,737	402.0	54.2	31.4	Frt.	37	3,000	1917	Bath, Me.....	Do.
221204		St. s.	MAINE.....	95	46	71.0	20.1	11.2	Tow.	1	700	1921	Cleveland, Ohio.....	Cleveland, Ohio.
211213		St. s.	MATLAND No. 1.....	2,757	1,653	338.0	66.0	18.3	Fer.	39	3,000	1916	Ecorse, Mich.....	Do.
93005		St. s.	Majestic.....	113	76	90.5	21.8	10.4	Tow.	4	348	1900	Baltimore, Md.....	Philadelphia, Pa.
96688		St. p.	MAJESTIO.....	717	518	201.8	39.0	10.0	Pas.	22	750	1903	Ellsabeth, N. J.....	Annapolis, Md.
203699		*St. p.	MAJESTIO.....	403	403	228.0	50.0	8.0	Pas.	46	1,200	1906	Pittsburgh, Pa.....	St. Louis, Mo.
200323		St. s.	Major Dana.....	60	41	70.0	18.0	9.3	Tow.	8	800	1904	New Orleans, La.....	New Orleans, La.
92385		St. s.	Major Kingman.....	52	26	64.9	16.0	8.0	Tow.	0	75	1891	Grand Haven, Mich.....	Duluth, Minn.
93155		St. s.	Major Wheeler.....	47	32	68.0	17.4	8.4	Tow.	4	90	1901	Buffalo, N. Y.....	Buffalo, N. Y.
217016	LNCS	St. s.	MAJOR WHEELER.....	3,431	2,038	305.0	46.0	24.5	Frt.	35	2,000	1915	Oakland, Calif.....	Baltimore, Md.
17117		St. s.	Major Henry Breverton.....	65	32	82.0	19.0	7.5	Tow.	6	178	1887	Baltimore, Md.....	Do.
217844	LQPJ	St. s.	MAKAWEL.....	2,552	1,534	253.4	45.6	25.1	Frt.	26	1,350	1919	Ashabula, Ohio.....	San Francisco, Calif.
217718	LQJR	St. s.	MAKENA.....	2,729	1,653	253.4	43.0	25.1	Frt.	28	1,350	1919 do.	Do.
92073		St. s.	MALIBOU.....	5,229	3,921	454.0	60.0	24.3	Frt.	24	1,400	1899	Lorain, Ohio.....	Duluth, Minn.
93094		St. s.	Malvern.....	34	17	60.0	15.3	6.0	Wrk.	5	100	1900	Turkey Island, Va.....	Baltimore, Md.
9685		St. s.	Mamie Coyle.....	44	22	69.0	15.0	7.2	Tow.	7	300	1870	Chostor, Pa.....	New Orleans, La.
93358		*St. p.	Mamie D.....	63	63	98.0	20.5	4.0	Tow.	8	150	1903	Morgan City, La.....	Mohile, Ala.
91156		St. s.	Mamie Higgins.....	77	40	87.8	17.8	7.3	Pit.	10	250	1879	Buffalo, N. Y.....	Galveston, Tex.
221854		*St. p.	MAMIE S. BARNETT.....	191	148	123.2	30.0	5.0	Frt.	15	300	1921	Jaffersonville, Ind.....	Cincinnati, Ohio.
216760	LMKR	St. s.	Manna.....	2,542	1,400	268.9	40.1	24.2	Frt.	46	1,400	1918	Aberdeen, Wash.....	Portland, Oreg.
200289		St. s.	Manager.....	325	201	116.7	33.8	11.4	Frt.	8	400	1903	Neank, Conn.....	New York, N. Y.
220630	MBNK	St. s.	MANATAWNY.....	5,030	3,105	390.0	54.2	27.8	Tnk.	32	2,600	1920	Hog Island, Pa.....	Philadelphia, Pa.
91094		St. p.	Manatee.....	104	66	107.9	20.5	6.3	Pas.	15	175	1884	Newburgh, N. Y.....	Mobile, Ala.
219990	LVMD	St. s.	MANATEE.....	5,948	3,823	401.9	54.2	31.3	Frt.	45	2,800	1920	Tampa, Fla.....	Tampa, Fla.
212156	LDMG	St. s.	MANCHESTER.....	582	396	109.3	32.3	13.6	Frt.	6	750	1914	Elizabethport, N. J.....	New York, N. Y.
200600	KBWO	St. s.	MANCHURIA.....	13,638	8,760	600.0	65.3	23.1	Pas.	125	10,000	1904	Camden, N. J.....	Do.
139079	KGNP	St. s.	Mandalay.....	1,120	407	272.0	44.1	12.3	Pas.	23	250	1889	Wilmington, Del.....	Do.
93246		St. s.	Manotte.....	87	59	99.5	20.8	5.8	Tow.	4	125	1902	West Seattle, Wash.....	Seattle, Wash.
218113	LKTV	St. s.	MANORE.....	4,066	2,416	357.3	50.3	24.5	Frt.	37	1,600	1918	Sparrows Point, Md.....	New York, N. Y.
219454	LVBW	St. s.	MANHAM.....	6,030	4,460	402.4	53.1	32.0	Frt.	40	2,800	1919	Seattle, Wash.....	Seattle, Wash.
91701		St. s.	Manhattan.....	169	75	91.7	28.6	7.5	Frt.	6	350	1884	Rondout, N. Y.....	New York, N. Y.
111260		St. s.	MANHATTAN.....	165	105	100.5	21.6	10.4	Mso.	9	780	1900	New York, N. Y.....	Do.
202346		St. s.	MANHATTAN.....	1,954	1,329	246.4	46.1	18.4	Fer.	16	3,500	1905	Sparrows Point, Md.....	Do.
91704		St. p.	Manhattan Beach.....	652	458	152.0	32.5	12.2	Fer.	6	300	1894	Newburgh, N. Y.....	Do.
217791	LQKW	St. s.	MANHATTAN ISLAND.....	4,334	3,045	388.8	52.2	27.4	Frt.	33	2,600	1919	Arlington, N. Y.....	Do.
91430		St. s.	Manistique.....	473	382	157.1	31.1	12.5	Tow.	14	600	1832	Gibraltar, Mich.....	Duluth, Minn.
92521		St. s.	MANITOU.....	2,944	2,391	374.7	42.2	20.8	Pas.	75	2,500	1893	Chicago, Ill.....	Do.
213621	LFNG	St. s.	MANITOWOC.....	4,519	2,876	300.1	52.1	27.1	Frt.	30	2,250	1902	Glasgow, Scotland.....	New York, N. Y.
218313	LRPT	St. s.	Mannahocking.....	2,944	1,737	272.8	40.1	25.7	Frt.	46	1,600	1919	Aberdeen, Wash.....	Seattle, Wash.
211832	LDHQ	St. s.	MANOA.....	6,505	4,356	422.0	61.0	33.3	Pas.	83	4,000	1913	Newport News, Va.....	San Francisco, Calif.
116358		St. s.	MANOMET.....	126	63	60.0	21.0	10.9	Tow.	12	600	1890	Huffalo, N. Y.....	Boston, Mass.
214554	LGMJ	St. s.	MANTA.....	2,081	1,283	251.0	43.0	18.2	Frt.	30	1,300	1916	Chicago, Ill.....	New York, N. Y.
221279	MGTB	St. s.	MANUKA.....	5,517	5,895	480.6	62.2	26.6	Frt.	50	5,000	1921	Oakland, Calif.....	San Francisco, Calif.

1 Formerly st. s. Patrol.
 2 Formerly *st. p. Joseph Kellogg.
 3 Formerly (a) Gorman st. s. Saalo.
 4 Formerly (b) st. s. Princess.
 5 Formerly *st. p. Progress.
 6 Formerly st. s. Cannocochoe.
 7 Formerly *st. p. R. Smith.

8 Formerly st. s. William Schaubel, sr.
 9 Formerly st. s. Coverun.
 10 Formerly st. p. Happy Day.
 11 Formerly *st. p. (a) B. S. Brown.
 12 Formerly *st. p. (b) Rees Lee.
 13 Formerly st. s. Cowee.
 14 Formerly st. s. Cowboy.

15 Formerly st. s. Malvern Hill.
 16 Formerly st. s. Ella Wood No. 2.
 17 Formerly st. s. Express.
 18 Formerly st. s. Richard Croker.
 19 Formerly st. s. Osakis.
 20 Formerly Greek st. s. Bny. or Vallanos.
 21 Formerly st. s. S. C. Schenck.

MERCHANT STEAM VESSELS OF THE UNITED STATES—Continued.

Official No.	Signal letters.	Rig.	Name of vessel.	Gross tonnage.	Net tonnage.	Length.	Breadth.	Depth.	Service.	Crew.	Indicated horsepower.	When built.	Where built.	Home port (where permanent document issued).
221215	MGRS	St. s.	MANULANI.....	0,556	5,903	180.0	02.2	26.6	Frt.	55	5,000	1921	Oakland, Calif.	San Francisco, Calif.
211938	LOWK	St. s.	MANZANILLO.....	1,921	1,178	270.0	30.5	18.6	Frt.	27	1,000	1902	Middlesborough, England.	New York, N. Y.
210003	LJRG	St. s.	Maple.....	1,090	613	174.5	31.7	19.0	Frt.	27	600	1918	Bldell, La.	Do.
3523		St. s.	MAPLEWOOD.....	1,252	822	219.0	40.2	16.0	Fer.	7	1,000	1891	Newburgh, N. Y.	Do.
219459	LVRB	St. s.	MAQUAN.....	0,031	4,453	402.4	53.1	32.0	Frt.	43	3,500	1910	Seattle, Wash.	Seattle, Wash.
200852		St. s.	Maquoll.....	108	52	95.0	20.5	7.0	Pas.	8	250	1904	South Portland, Mo.	Portland, Me.
02993	KPLQ	St. s.	MARACAINO.....	1,771	1,095	267.5	37.0	18.5	Pas.	38	1,100	1890	Wilmington, Del.	Wilmington, Del.
217593	LPWG	St. s.	Maratana.....	3,044	1,742	274.0	40.0	24.2	Frt.	47	1,400	1910	Columbia City, Ind.	Portland, Ind.
221101		*St. p.	Marcelle.....	143	96	130.0	25.0	4.2	Tow.	22	500	1921	Paducah, Ky.	Paducah, Ky.
92599		*St. p.	Margaret.....	328	201	142.0	20.0	4.0	Tow.	15	400	1894	Evansville, Ind.	Evansville, Ind.
94890		*St. p.	Margaret.....	520	260	140.0	33.0	7.0	Pas.	16	250	1897	St. Michael, Alaska.	St. Michael, Alaska.
93210		*St. p.	Margaret.....	128	81	116.0	22.0	4.0	Tow.	7	1901	Allegheny, Pa.	Pittsburgh, Pa.
100277		St. s.	Margaret.....	31	20	64.4	15.5	5.2	Frt.	4	200	1881	Tottenford, N. Y.	New York, N. Y.
136748	KPGT	St. s.	Margaret.....	283	157	145.2	21.0	12.1	Frt.	22	650	1890	Chester, Pa.	Do.
205226		St. s.	Margaret.....	15	11	48.0	12.2	0.0	Fsh.	5	30	1908	Manitowoc, Wis.	Manitowoc, Wis.
209717		St. s.	Margaret.....	273	185	128.0	23.3	11.4	Fsh.	34	500	1912	Wrens, Va.	Do.
205350		St. s.	Margaret.....	0	6	33.5	10.0	4.0	Tow.	2	8	1907	St. Ignace, Mich.	Grand Haven, Mich.
213058	LFVS	St. s.	MARGARET.....	3,352	2,125	327.2	40.2	22.9	Frt.	28	1,600	1910	Sparrows Point, Md.	New York, N. Y.
216228		St. s.	Margaret.....	19	13	40.0	13.5	5.8	Fsh.	1	70	1918	Benton Harbor, Mich.	Chicago, Ill.
221639		St. s.	Margaret.....	280	158	113.0	21.0	10.9	Tow.	10	600	1805	Boston, Mass.	Baltimore, Md.
209501		St. s.	Margaret D.....	31	21	63.0	15.2	7.3	Cod.	0	80	1909	Ashabula, Ohio.	Gloucester, Mass.
221470	MDBI	St. s.	MARGARET DOLLAR.....	7,030	4,351	429.0	55.2	26.0	Frt.	36	2,800	1921	Shanghai, China.	San Francisco, Calif.
222514		*St. p.	MARGARET HALL.....	405	310	132.1	30.2	0.1	Tow.	17	750	1922	Pensacola, Fla.	New Orleans, La.
222536		St. s.	Margaret A. Moran.....	106	45	81.3	20.0	9.0	Tow.	5	350	1910	Stamford, Conn.	New York, N. Y.
91551		St. s.	Margaret J. Sanford.....	77	55	85.2	18.5	8.0	Tow.	0	250	1893	Jersey City, N. J.	Do.
210500	LVPK	St. s.	Margaret L. Meseck.....	170	29	95.5	21.7	12.2	Tow.	13	760	1920	Manitowoc, Wis.	Do.
92501		St. a.	Marguerite.....	128	64	90.3	21.3	10.8	Tow.	0	470	1893	Kennobunk Port, Mo.	Boston, Mass.
92583		St. a.	MARGUERITE.....	27	13	45.8	14.0	6.9	Tow.	3	125	1894	Cleveland, Ohio.	Duluth, Minn.
219241	LTRH	St. s.	MARCUS.....	3,545	2,174	321.0	46.2	25.0	Frt.	37	1,600	1910	Newark, N. J.	Newark, N. J.
92025		St. s.	Margaret Olsen.....	78	39	77.3	19.0	8.0	Tow.	6	300	1890	Brooklyn, N. Y.	New York, N. Y.
92099		St. s.	MARGARET.....	612	406	145.0	32.0	14.4	Fer.	7	650	1893	Wilmington, Del.	Philadelphia, Pa.
91263		St. a.	Marlan.....	19	0	52.6	13.0	0.5	Tow.	3	75	1890	Baltimore, Md.	Baltimore, Md.
92135		St. s.	Marlan.....	128	04	01.8	17.4	8.5	Frt.	3	116	1890	Buffalo, N. Y.	New York, N. Y.
213385	LEKT	St. s.	MARIANA.....	3,100	1,920	335.0	40.8	22.7	Frt.	34	1,500	1915	Newport News, Va.	Do.
92736		St. a.	MARICOPA.....	4,223	3,669	406.0	48.2	23.4	Frt.	22	1,600	1896	Chicago, Ill.	Duluth, Minn.
92604		St. s.	Marie.....	42	28	68.8	10.7	6.0	Tow.	3	120	1894	Kennobunk Port, Mo.	Boston, Mass.
02621		St. s.	Marie.....	121	56	68.8	26.8	7.7	Tow.	5	40	1894	Washington, N. C.	New York, N. Y.
161578		St. s.	Marie Olsen.....	79	53	73.0	20.2	0.3	Tow.	0	160	1898	Bordentown, N. J.	Do.
28132		*St. p.	Marie J.....	76	76	100.0	20.0	4.4	Tow.	12	150	1896	Helena, Ark.	Louisville, Ky.
92372		St. s.	Marletta.....	40	20	60.4	14.6	6.3	Tow.	3	87	1891	Berkeley, Va.	Norfolk, Va.
213863	LEFT	St. s.	MARLETTA.....	1,151	750	207.3	31.0	18.0	Pas.	38	700	1897	Philadelphia, Pa.	New York, N. Y.
200062		St. s.	Marlner.....	89	40	78.6	20.0	7.7	Tow.	5	200	1903	Tacoma, Wash.	San Francisco, Calif.
204380		St. s.	Marlner.....	49	17	53.0	15.3	7.7	Tow.	3	125	1907	Essex, Mass.	Gloucester, Mass.
216395	LKTF	St. s.	MARINERS HARBOR.....	2,431	1,417	201.0	42.2	21.0	Frt.	35	1,200	1918	Port Richmond, N. Y.	New York, N. Y.
01884		St. s.	Marlon.....	47	25	64.2	10.0	6.2	Tow.	8	75	1890	South Amboy, N. J.	Perth Amboy, N. J.
92882		St. s.	MARLON.....	69	47	70.0	18.0	8.0	Tow.	6	120	1893	Buffalo, N. Y.	Duluth, Minn.
93225		St. s.	Marlon.....	262	178	129.3	23.5	8.0	Tow.	5	275	1901	Wilmington, Del.	New York, N. Y.
125739		St. s.	Marlon.....	62	31	77.7	17.4	8.1	Pas.	0	80	1879	Baltimore, Md.	Mobile, Ala.
126948		St. s.	Marlon.....	41	20	59.0	10.0	8.0	Tow.	7	325	1893	Detroit, Mich.	New York, N. Y.
206081		*St. p.	Marlon.....	13	13	73.0	15.0	2.5	Tow.	3	40	1909	Point Marlon, Pa.	Pittsburgh, Pa.
110101		St. s.	Marlon Olsen.....	87	43	79.4	23.5	8.8	Tow.	4	100	1891	Wilmington, Del.	New York, N. Y.
221011		St. s.	Marlner.....	101	46	89.7	22.5	8.4	Frt.	0	350	1921	Galveston, Tex.	Galveston, Tex.
02448		St. s.	MARIPOSA.....	2,898	1,763	330.1	45.2	20.3	Frt.	26	1,400	1892	Cleveland, Ohio.	Duluth, Minn.
91039		St. s.	Mariquita.....	11	5	51.2	11.8	4.8	Pas.	2	25	1873	Rhinbeck, N. Y.	Burlington, Vt.
92450		St. s.	MARITANA.....	2,014	1,770	330.0	45.2	20.3	Frt.	20	1,400	1892	Chicago, Ill.	Duluth, Minn.
3826		*St. p.	Marjorie.....	26	26	81.0	17.8	3.0	Tow.	0	50	1900	Plaquemine, La.	St. Louis, Mo.
92842		St. a.	Marjorie.....	29	20	48.3	15.3	4.8	Pas.	3	30	1898	Brower, Me.	Bollast, Me.
76841		St. s.	Mark D.....	44	27	71.0	11.6	7.9	Frt.	1	300	1889	Bristol, R. I.	Ogdensburg, N. Y.
204226		*St. p.	Marlon Riggs.....	60	69	95.0	24.6	3.3	Tow.	8	1907	Higginsport, Ohio.	Pittsburgh, Pa.
217100	LPQT	St. s.	MARNE.....	0,101	3,821	395.5	55.0	31.4	Frt.	42	2,500	1919	Kearny, N. J.	Newark, N. J.
224197	MDQO	St. s.	MARORE.....	8,216	4,172	530.3	72.2	43.0	Frt.	51	5,000	1922	Sparrows Point, Md.	New York, N. Y.
203510		St. s.	MARQUETTE.....	4,056	3,073	420.0	52.2	29.0	Frt.	20	1,600	1900	Beards, Mich.	Cleveland, Ohio.
216330		*St. p.	Marquette.....	60	41	98.0	23.0	4.0	Pas.	4	25	1912	Wauasha, Minn.	Chicago, Ill.
200537		St. s.	MARQUETTE AND HESSEMER No. 1.....	1,732	998	241.0	43.0	22.4	Frt.	17	850	1903	Buffalo, N. Y.	Buffalo, N. Y.
208021		St. s.	MARQUETTE AND HESSEMER No. 2.....	2,883	1,510	338.0	50.0	19.5	Fer.	33	2,300	1910	Cleveland, Ohio.	Erle, Pa.

1 Formerly Cuban st. s. Manzanillo.
 2 Formerly st. s. Bremen.
 3 Formerly st. s. I. P. Mercereau.
 4 Formerly st. s. Standish.
 5 Formerly st. s. Celestial.
 6 Formerly U. S. Navy No. 74.
 7 Formerly st. s. Heagle.
 8 Formerly st. s. Marlu Hoffman.

9 Formerly st. s. Manch Chunk.
 10 Formerly st. s. Volunteer.
 11 Formerly *st. p. Zip McCoy.
 12 Formerly (a Cuban st. s. Josefa).
 13 Formerly (b st. s. Dado).
 14 Formerly st. s. Canton.
 15 Formerly st. s. C. A. Lorman.

16 Formerly st. s. (a Ridgway Park).
 (b Bloomsburg).
 (c st. y. Judy).
 17 Formerly (b st. s. Allion).
 (c st. s. Ultra).
 18 Formerly st. s. E. S. Wallace.
 19 Formerly *st. p. Sam'l Peters.

MERCHANT STEAM VESSELS OF THE UNITED STATES—Continued.

Official No.	Signal letters.	Rtg.	Name of vessel.	Gross tonnage.	Net tonnage.	Length.	Breadth.	Depth.	Service.	Crew.	Indicated horsepower.	When built.	Where built.	Home port (where permanent document issues).
						Feet.	Feet.	Feet.						
221243		St. s.	Marquis Roen.....	97	69	84.0	21.0	7.0	Tow.	9	200	1921	Charlevoix, Mich.....	Grand Haven, Mich.
92153	KGV D	St. s.	Mars.....	278	189	117.2	23.0	15.7	Tow.	16	760	1890	Camden, N. J.....	Philadelphia, Pa.
96104		St. s.	Mars.....	4,377	2,823	416.0	60.0	21.0	Frt.	20	1,700	1899	Cleveland, Ohio.....	Cleveland, Ohio.
205389		St. s.	Mars.....	29	21	62.0	15.7	6.7	Fsh.	6	70	1908	Erle, Pa.....	Erle, Pa.
230753		St. s.	Mars.....	57	39	66.1	18.8	7.3	Tow.	7	175	1920	Boston, Mass.....	Boston, Mass.
217351	LPFD	St. s.	Marshfield.....	2,088	1,117	275.2	46.0	24.2	Frt.	47	1,400	1918	Marshfield, Oreg.....	Marshfield, Oreg.
212450		St. s.	Marston.....	89	27	65.0	11.6	7.2	Tow.	4	75	1914	Oshkosh, Wis.....	Milwaukee, Wis.
218943	LSWK	St. s.	MARSODAK.....	3,545	2,174	324.0	40.2	25.0	Frt.	37	1,600	1910	Nowark, N. J.....	Nowark, N. J.
93067		St. s.	Mart H. Esser.....	34	23	57.5	14.5	6.2	Fsh.	8	75	1900	Lorain, Ohio.....	Erle, Pa.
91147		St. s.	Martha.....	12	6	42.5	11.0	4.6	Tow.	2	40	1879	Bordentown, N. J.....	Wilmington, Del.
92445		St. s.	Martha.....	40	33	82.7	15.0	6.0	Pass.	4	200	1852	Westerly, R. I.....	New York, N. Y.
206883		St. s.	Martha.....	20	13	35.8	12.0	6.2	Fsh.	4	18	1909	Milwaukee, Wis.....	Milwaukee, Wis.
209239		St. p.	Martha.....	24	24	61.0	15.8	3.8	Tow.	8	120	1911	Beardstown, Ill.....	Louisville, Ky.
209505	LCHK	St. p.	Martha Buchner.....	774	465	103.0	42.5	13.0	Frt.	20	600	1911	North Bond, Oreg.....	Marshfield, Oreg.
92859		St. p.	Martha Clow.....	98	62	80.3	17.0	3.0	Frt.	0	60	1898	Stockton, Calif.....	St. Michael, Alaska.
13791		St. s.	MARTHA STEWART.....	49	31	56.4	15.0	8.7	Tow.	2	125	1899	Buffalo, N. Y.....	New York, N. Y.
211975		St. c.	MARTIN BEHRMAN.....	203	208	120.5	31.2	7.2	Fer.	8	250	1917	Jeffersonville, Ind.....	New Orleans, La.
17689		St. s.	Martin Dallman.....	17	8	62.0	11.4	4.4	Tow.	4	80	1866	Philadelphia, Pa.....	Baltimore, Md.
201025		St. s.	MARTIN MULLEN.....	4,093	2,920	416.0	60.0	24.0	Frt.	28	1,600	1904	Cleveland, Ohio.....	Cleveland, Ohio.
206605		St. s.	Martin J. Gillen.....	81	44	72.0	21.0	0.0	Tow.	9	225	1912	Green Bay, Wis.....	Buffalo, N. Y.
208098	LBWG	St. s.	Martin J. Maran.....	308	141	155.0	23.1	12.0	Fsh.	32	800	1911	Rockland, Me.....	New London, Conn.
201471		St. s.	Martin Tren.....	23	15	41.0	12.4	4.4	Fsh.	4	22	1907	Milwaukee, Wis.....	Milwaukee, Wis.
219939	LWJS	St. s.	MARTINIQUE.....	2,550	1,580	251.0	43.0	25.8	Frt.	27	1,600	1920	Toledo, Ohio.....	New York, N. Y.
92191	LPJF	St. s.	MARUDA.....	2,637	1,487	300.0	40.3	21.1	Frt.	36	1,200	1890	Cleveland, Ohio.....	Boston, Mass.
92731		St. a.	Mary.....	75	37	81.7	18.8	8.0	Frt.	5	275	1896	Baltimore, Md.....	Baltimore, Md.
92830		St. a.	Mary.....	36	24	70.5	15.2	6.0	Tow.	5	175	1897	Soranton, Miss.....	Gulfport, Miss.
216739	LMKG	St. s.	MARY.....	2,150	1,286	250.5	43.7	20.4	Frt.	57	1,550	1918	Manitowoc, Wis.....	New York, N. Y.
202908		St. s.	Mary Arnold.....	73	41	70.6	10.7	8.6	Tow.	5	300	1905	East Boston, Mass.....	Eastport, Me.
92983		St. s.	Mary Bell.....	18	12	51.5	15.5	4.0	Tow.	4	20	1899	Beaufort, N. C.....	New Bern, N. C.
20791		St. s.	Mary Bello.....	20	14	41.0	14.5	4.5	Tow.	3	50	1909	Croton-on-Hudson, N. Y.....	Albany, N. Y.
9374		St. p.	Mary C.....	62	47	70.7	13.3	3.8	Tow.	8	220	1903	Decatur, Wash.....	Pt. Townsend, Wash.
213787		St. p.	Mary Chilton.....	23	21	65.0	16.5	3.2	Tow.	3	50	1916	Yazoo City, Miss.....	Vicksburg, Miss.
214363	LGIF	St. p.	Mary Chilton.....	922	392	205.2	32.6	12.2	Pass.	20	1,600	1916	Boston, Mass.....	Boston, Mass.
110920		St. s.	Mary Clark.....	46	23	69.0	16.0	7.4	Tow.	6	250	1891	Baltimore, Md.....	Baltimore, Md.
77101	KMWD	St. s.	MARY COLLINS.....	213	121	117.0	21.0	11.0	Tow.	14	800	1891	Newport News, Va.....	Wilmington, Del.
93025		St. s.	Mary D.....	7	5	37.1	19.0	3.0	Fsh.	2	20	1900	Toohia Harbor, Wash.....	Tacoma, Wash.
215467		St. p.	Mary Elizabeth.....	20	12	58.0	12.0	2.2	Tow.	4	80	147	Batesville, Ark.....	St. Louis, Mo.
231060		St. p.	Mary Elizabeth.....	32	32	83.1	17.0	2.6	Tow.	14	30	1921	Knoxville, Tenn.....	Chattanooga, Tenn.
40189		St. a.	Mary Groh.....	139	69	112.7	22.0	8.0	Frt.	0	164	1873	Black River, Ohio.....	Toledo, Ohio.
136351		St. a.	Mary H.....	208	165	116.0	29.5	7.2	Frt.	6	75	1886	Nicollet, Wis.....	Sandusky, Ohio.
212939		St. p.	Mary Jane.....	60	60	98.0	23.0	3.2	Tow.	8	250	1915	Parkersburg, W. Va.....	Pittsburgh, Pa.
22582		St. p.	MARY K.....	40	38	69.5	10.0	3.3	Tow.	3	45	1923	Dubuque, Iowa.....	Dubuque, Iowa.
230600	MCFG	St. s.	MARY LUCKENBACH.....	5,607	3,482	410.5	51.3	27.2	Thk.	45	2,200	1920	Los Angeles, Calif.....	New York, N. Y.
213332		St. s.	Mary M.....	24	16	51.5	15.0	5.5	Tow.	2	75	1915	New Baltimore, N. Y.....	New York, N. Y.
10664		St. s.	Mary O'Riordan.....	64	34	78.7	16.6	8.1	Tow.	0	200	1863	Buffalo, N. Y.....	Norfolk, Va.
111116		St. s.	Mary Patricia.....	35	21	51.6	15.3	7.1	Tow.	5	100	1896	Athens, N. Y.....	New York, N. Y.
92707		St. p.	Mary Patten.....	508	378	182.0	28.1	7.8	Pass.	14	650	1893	Brooklyn, N. Y.....	Port Amboy, N. J.
216822	LMQW	St. s.	MARY WRENS.....	2,962	1,750	299.4	45.0	22.8	Frt.	30	1,700	1918	Elizabeth, N. J.....	Baltimore, Md.
210179		St. p.	Mary A. Ball.....	80	30	80.0	19.3	3.0	Tow.	4	160	1918	Beardstown, Ill.....	New Orleans, La.
210252		St. s.	Mary B. Garner.....	252	172	129.0	22.5	9.9	Fsh.	29	600	1912	Baltimore, Md.....	Wilmington, Del.
93359		St. p.	Mary C. Byrne.....	28	28	63.0	17.8	3.8	Pass.	9	100	1902	Stockton, Ala.....	Mobile, Ala.
94151		St. a.	MARY C. ELPHICK.....	4,904	3,879	430.0	50.2	24.4	Frt.	27	1,700	1901	Chicago, Ill.....	Duluth, Minn.
267707	LBPII	St. s.	Mary O. McNally.....	121	82	88.5	21.0	9.5	Tow.	11	275	1910	Milford, Del.....	Philadelphia, Pa.
91301		St. s.	Mary D. Hume.....	155	105	93.2	23.0	10.0	Fsh.	8	318	1831	Ellensburg, Oreg.....	Port Townsend, Wash.
91247		St. s.	Mary E. Gordon.....	150	113	89.0	22.0	0.2	Frt.	6	150	1880	Romulus, N. Y.....	New York, N. Y.
210918	LCTG	St. s.	MARY E. MOORE.....	1,783	1,256	221.5	40.0	22.5	Frt.	30	900	1913	Long Beach, Calif.....	Marshfield, Oreg.
135901		St. s.	Mary H. Williams.....	48	27	61.8	16.0	8.0	Tow.	5	150	1880	New Baltimore, N. Y.....	New York, N. Y.
81109		St. s.	Mary J. Kennedy.....	117	53	62.6	16.0	9.0	Tow.	0	450	1883	Brooklyn, N. Y.....	Newark, N. J.
92351		St. s.	Mary J. Walker.....	61	30	65.3	17.6	3.5	Tow.	6	200	1851	Bordentown, N. J.....	Philadelphia, Pa.
205610		St. s.	Mary P. Riehl.....	47	32	69.2	15.0	7.7	Pass.	4	78	1908	Solomons, Md.....	Baltimore, Md.
93227		St. s.	Mary S. Lewis.....	138	99	83.0	22.0	8.5	Pass.	0	173	1901	Port Jefferson, N. Y.....	Bridgeport, Conn.
126003		St. s.	Mary T. Tracy.....	147	100	61.4	22.0	11.1	Tow.	6	357	1892	Brooklyn, N. Y.....	Philadelphia, Pa.
217110		St. s.	Mary V. Wilson.....	36	20	58.7	20.5	4.9	Frt.	2	50	1918	Norfolk, Va.....	Norfolk, Va.
215571	LHFS	St. s.	Mary W. Potter.....	148	100	113.5	21.2	9.3	Tow.	12	357	1884	Philadelphia, Pa.....	New York, N. Y.
218550		St. s.	Mary & John.....	70	61	62.0	17.3	6.0	Fsh.	2	16	1917	Vermilion, Ohio.....	Erle, Pa.
91762		St. s.	Mary and Joseph.....	26	17	40.0	11.7	6.0	Tow.	2	30	1885	Norfolk, Va.....	Norfolk, Va.

1 Formerly st. s. a H. C. Friok.
 b E. A. S. Clarke.
 2 Formerly *st. p. Schmidt.
 3 Formerly st. s. A. M. Simpson.
 4 Formerly st. s. a C. Parsons Sons.
 b A. M. Stewart.
 c Canadian st. s. Martha Stewart.
 5 Formerly st. s. Henry W.
 6 Formerly st. s. a Pulaski.
 b Pulwico.

1 Formerly st. s. Lako Monroe.
 2 Formerly st. s. Leopold Adler.
 3 Formerly st. s. a Rescue.
 b Louise.
 4 Formerly st. s. City of Nicollet.
 5 Formerly st. s. Glen Iris.
 6 Formerly st. s. a Robert White.
 b John D. Wade.
 c Gertrude B. Meers.

11 Formerly st. s. Plainfield.
 12 Formerly st. s. a Mary B. Garner.
 b U. S. S. Mary B. Garner.
 13 Formerly st. s. May.
 14 Formerly st. s. Evelyn.
 15 Formerly st. s. White Ash.
 16 Formerly *st. s. Charles H. Seiff.
 17 Formerly Maryland police st. s. Gov. P. F. Thomas.

MERCHANT STEAM VESSELS OF THE UNITED STATES—Continued.

Official No.	Signal letters.	Rlg.	Name of vessel.	Gross tonnage.	Net tonnage.	Length.	Breadth.	Depth.	Service.	Crew.	Indicated horsepower.	When built.	Where built.	Home port (where permanent document issues).
						<i>Feet.</i>	<i>Feet.</i>	<i>Feet.</i>						
917-77		St. s.	Maryland.....	22	11	51.3	13.8	6.3	Tow.	4	91	1884	Baltimore, Md.....	Baltimore, Md.
204242	KWDF	St. s.	MARYLAND.....	1,369	837	240.6	40.1	14.1	Pass.	41	1,900	1907	Sparrows Point, Md.....	Capo Charles, Va.
221084	MDLW	St. s.	MARYLAND.....	398	271	139.8	25.0	13.3	Frh.	21	650	1922	Brooklyn, N. Y.....	Baltimore, Md.
130655		St. s.	Marysville.....	607	430	160.0	35.3	10.8	Frh.	12	250	1894	Groen Bay, Wis.....	Detroit, Mich.
217924	LQTH	St. s.	MASCA.....	3,289	2,002	324.0	46.2	25.0	Frh.	37	1,600	1919	Newark, N. J.....	Newark, N. J.
92105		St. s.	Masoot.....	20	10	45.0	13.5	6.0	Tow.	3	10	1890	Brooklyn, N. Y.....	New York, N. Y.
92586		St. s.	Masoot.....	56	18	43.0	15.5	6.0	Pass.	4	25	1894	Brewer, Me.....	Danfor, Me.
93392		St. s.	Masoot.....	13	9	42.5	9.9	4.6	Fsh.	4	3	1892	Milwaukee, Wis.....	Milwaukee, Wis.
203773	KDQO	St. s.	Masoot.....	33	20	57.0	14.4	8.0	Tow.	3	59	1906	New Bern, N. C.....	New Bern, N. C.
91818		St. s.	MAYOLTE.....	834	520	195.5	30.0	16.6	Pass.	37	1,250	1885	Philadelphia, Pa.....	Philadelphia, Pa.
92600		St. s.	Massachusetts.....	119	77	92.4	17.5	9.1	Frh.	8	225	1894	Lookport, N. Y.....	Buffalo, N. Y.
155198		St. s.	MASUDU.....	364	268	127.6	30.6	9.5	Frh.	18	275	1891	Port Huron, Mich.....	Boston, Mass.
219262	LTSJ	St. s.	MASSIC.....	3,545	2,174	324.0	46.2	25.0	Frh.	37	1,600	1910	Newark, N. J.....	Newark, N. J.
219245	LTRJ	St. s.	MASHILON Bridge.....	3,515	2,174	324.0	46.2	25.0	Frh.	37	1,600	1910	do	do
202474		St. s.	Mastodon.....	66	65	73.7	20.4	9.1	Wat.	4	150	1885	Greenpoint, N. Y.....	New York, N. Y.
216709	LMJK	St. s.	MASUDA.....	4,844	3,605	350.6	51.3	27.0	Frh.	48	2,600	1918	Seattle, Wash.....	Seattle, Wash.
160810		St. s.	MATAAFA.....	4,840	3,604	429.6	60.0	25.0	Frh.	25	1,400	1899	Lorain, Ohio.....	Duluth, Minn.
92888	KNPV	St. s.	MATANZAR.....	3,094	2,008	320.3	41.2	26.5	Frh.	39	1,400	1883	Belfast, Ireland.....	New York, N. Y.
120024		St. s.	Mathew Wilson.....	322	243	141.3	27.9	10.8	Frh.	11	450	1872	Cleveland, Ohio.....	Marquette, Mich.
213157	LFDJ	St. f.	MATINCOCK.....	6,769	4,169	459.1	51.3	28.8	Tnk.	36	2,000	1913	Dietrichsdorf, Germany.....	New York, N. Y.
211716	LDGV	St. s.	MATSONIA.....	9,402	5,901	480.0	58.1	36.5	Pass.	132	8,500	1913	Newport News, Va.....	San Francisco, Calif.
217095	LNRJ	St. s.	Mattapan.....	3,044	1,742	274.0	46.0	24.2	Frh.	47	1,400	1918	Columbia City, Ore.....	Portland, Ore.
203907		St. s.	MATTHEW ANDREWS.....	7,014	5,497	532.0	65.0	31.0	Frh.	20	1,760	1907	Cleveland, Ohio.....	Cleveland, Ohio.
92058		St. s.	Mattie.....	68	39	65.0	16.6	8.0	Tow.	4	175	1899	Brooklyn, N. Y.....	New York, N. Y.
90285		St. s.	Mattie Sargent.....	35	17	67.7	16.6	6.3	Tow.	4	46	1871	Philadelphia, Pa.....	Do.
91361		St. s.	Maud B.....	33	13	58.6	16.0	7.0	Fsh.	0	170	1881	Buffalo, N. Y.....	Milwaukee, Wis.
91050		St. s.	Maud Wilnot.....	67	28	76.0	16.5	7.0	Tow.	8	350	1878	Pittsburgh, Pa.....	New Orleans, La.
214861	LQTH	St. s.	MAUI.....	9,801	6,004	484.0	58.0	31.6	Pass.	140	10,000	1917	San Francisco, Calif.....	San Francisco, Calif.
213060	LFNK	St. s.	MAUMEE.....	2,630	1,645	305.5	41.9	19.8	Frh.	32	870	1897	W. Hartlepool, England.....	New York, N. Y.
216861	LMSP	St. s.	MAUNA ALOA.....	6,698	4,050	420.5	51.2	31.4	Frh.	39	3,000	1918	Bath, Me.....	San Francisco, Calif.
204923	KWMP	St. s.	MAUNA KEA.....	1,566	940	239.3	36.2	16.7	Pass.	70	2,200	1908	San Francisco, Calif.....	Honolulu, Hawaii.
77228	KQBV	St. s.	Mauna Loa.....	850	536	176.8	33.0	18.1	Pass.	51	820	1896	Port Blakely, Wash.....	Do.
92974		St. s.	MAUNALOA.....	4,322	3,329	430.0	50.2	24.0	Frh.	25	1,600	1899	Chicago, Ill.....	Duluth, Minn.
92414		St. s.	Mauroco.....	96	18	55.6	15.7	6.6	Tow.	9	150	1892	Philadelphia, Pa.....	Philadelphia, Pa.
292229		St. s.	May.....	22	9	46.0	12.6	4.8	Fsh.	3	45	1903	San Francisco, Calif.....	Unalaska, Alaska.
203190		St. s.	May Archer.....	125	49	80.3	20.0	7.8	Pass.	7	150	1906	Rockland, Me.....	Rockland, Me.
92853		St. p.	May D.....	66	48	61.5	16.5	4.4	Pass.	3	60	1893	San Francisco, Calif.....	St. Michael, Alaska.
162628	LHDF	St. s.	Mayfair.....	670	420	173.9	38.0	12.3	Frh.	20	425	1905	Aberdeen, Wash.....	San Francisco, Calif.
92291	KJQL	St. p.	Mayflower.....	778	528	202.5	22.5	10.4	Pass.	21	1,200	1891	Chelsea, Mass.....	Boston, Mass.
200827		St. s.	Mayflower.....	46	31	43.9	14.5	4.0	Frh.	3	10	1904	Buffalo, N. Y.....	Buffalo, N. Y.
311304		St. p.	Mayflower Jr.....	94	59	85.0	15.0	5.2	Pass.	2	60	1913	Oshkosh, Wis.....	Milwaukee, Wis.
12691		St. s.	May McGuire.....	95	47	81.0	19.7	9.9	Tow.	9	600	1887	Baltimore, Md.....	New York, N. Y.
92631		St. s.	May Russell.....	37	18	60.0	15.6	6.8	Tow.	0	1893	Baltimore, Md.....	Washington, N. C.
212028		St. s.	MAYOR GAYNOR.....	1,634	747	210.0	45.1	17.6	For.	10	1,950	1914	Camden, N. J.....	New York, N. Y.
216955	LNBG	St. s.	Mazama.....	2,512	1,583	200.1	40.1	23.0	Frh.	42	1,400	1918	Tacoma, Wash.....	Do.
221117	MCNV	St. s.	MEANTICUT.....	0,001	3,771	402.5	63.0	32.0	Frh.	44	2,800	1921	Baypoint, Calif.....	San Francisco, Calif.
91760		St. s.	Medea.....	64	27	67.0	18.2	6.2	Oys.	0	1885	South Norwalk, Conn.....	Bridgport, Conn.
217260	LNVS	St. s.	Medford.....	2,591	1,511	267.5	46.4	23.9	Frh.	47	1,400	1918	Portland, Ore.....	Portland, Ore.
212561	LDPH	St. s.	MEDINA.....	5,426	3,470	397.7	54.3	24.4	Frh.	41	1,400	1914	Newport News, Va.....	New York, N. Y.
219992	LWMP	St. s.	Medro.....	380	189	150.4	25.0	13.3	Fsh.	28	700	1920	South Portland, Me.....	Rockland, Me.
204848	KWLV	St. s.	MELROSE.....	5,057	3,096	373.2	52.7	29.8	Frh.	40	2,700	1907	Quincy, Mass.....	Boston, Mass.
205918		St. p.	Melrose.....	2,662	1,677	273.0	43.0	17.9	Frh.	10	1,340	1908	Oakland, Calif.....	San Francisco, Calif.
93390		St. s.	Melville.....	93	64	79.5	16.7	6.0	Tow.	4	275	1903	Knappton, Wash.....	Astoria, Ore.
221728	MDGW	St. s.	MELVILLE DOLLAR.....	7,032	4,310	429.0	55.2	20.0	Frh.	40	3,500	1921	Shanghai, China.....	San Francisco, Calif.
212625		St. p.	Melvin.....	35	35	77.3	16.1	3.5	Tow.	4	100	1914	Oakland, Calif.....	Capo Girardeau, Mo.
221043	MCKT	St. s.	MEMNON.....	3,329	2,012	320.7	46.0	24.4	Frh.	35	1,800	1921	Oakland, Calif.....	San Francisco, Calif.
120002		St. s.	Memphis.....	177	121	109.0	22.5	8.0	Frh.	6	360	1872	Choster, Pa.....	Norfolk, Va.
221781		St. s.	MEMPHIS.....	757	410	200.0	40.0	7.0	Tow.	25	2,500	1921	Point Pleasant, W. Va.....	New Orleans, La.
221511	MDDQ	St. s.	MEMPHIS CITY.....	5,653	3,450	424.2	50.2	20.5	Frh.	67	3,500	1921	Chickasaw, Ala.....	New York, N. Y.
92526		St. p.	Monanto.....	203	191	98.4	45.0	9.2	For.	8	250	1893	Noank, Conn.....	Albany, N. Y.
218250	LNCC	St. s.	Mendoza.....	2,818	1,683	294.0	45.6	23.8	Frh.	43	1,400	1910	Vancouver, Wash.....	Norfolk, Va.
201982		St. s.	Menhaden.....	93	68	94.0	17.9	7.7	Fsh.	27	124	1905	Pocomoke City, Md.....	Capo Charles, Va.
218978	LTCU	St. s.	MENOMINEE.....	441	118	141.5	27.7	16.0	Tow.	22	850	1910	Green Bay, Wis.....	New York, N. Y.
91909		St. s.	Mercer.....	160	76	93.6	22.0	10.0	Tow.	5	360	1888	Camden, N. J.....	Do.
217422	LPJN	St. s.	MERCER.....	0,210	3,830	395.5	55.0	31.4	Frh.	48	2,500	1918	Kearny, N. J.....	Newark, N. J.
218751	LSKW	St. s.	MERCER VICTORY.....	5,570	3,381	400.7	54.2	30.4	Frh.	42	3,000	1910	Harriman, Pa.....	Philadelphia, Pa.
91094		St. p.	Merchant.....	571	480	147.7	29.6	6.4	Pass.	11	273	1878	Wilmington, Del.....	Savannah, Ga.
91402		St. s.	Merchant.....	136	73	87.3	26.5	8.6	Frh.	2	90	1882	Boston, Mass.....	Boston, Mass.

1 Formerly st. s. Normando.
 2 Formerly st. s. O. O. Carpenter.
 3 Formerly U. S. Eng. st. s. David Bushnell.
 4 Formerly st. s. Pennsylvania.
 5 Formerly Spanish st. s. Galdo.
 6 Formerly at. s. Fayette.

7 Formerly German st. s. Leda.
 8 Formerly Dutch st. s. Veerhaven.
 9 Formerly st. s. Danlshet. s. Djurland.
 10 Formerly St. s. Canlbas.
 11 Formerly (asch. James Spors.
 12 Formerly Hawaiian st. s. Mauna Loa.

13 Formerly at. s. Franklin N. Brown.
 14 Formerly Cuban st. s. Mazama.
 15 Formerly st. s. Oriental.
 16 Formerly st. s. City of Choster.
 17 Composite.

MERCHANT STEAM VESSELS OF THE UNITED STATES—Continued.

Official No.	Signal letters.	Rtg.	Name of vessel.	Gross tonnage.	Net tonnage.	Length.	Breadth.	Depth.	Service.	Crew.	Indicated horsepower.	When built.	Where built.	Home port (where permanent document issues).
201335		St. s.	¹ MERCHANT.....	350	238	131.0	27.0	6.5	Frt.	11	600	1904	Philadelphia, Pa.....	Savannah, Ga.
205063		St. s.	² MERCHANT.....	91	62	76.0	20.4	8.4	Tow.	8	600	1908	Buffalo, N. Y.....	Buffalo, N. Y.
92198		St. s.	Mercury.....	150	72	96.6	23.0	12.9	Tow.	10	400	1890	Boston, Mass.....	New York, N. Y.
205615		St. s.	Mercury.....	29	21	62.0	15.7	0.7	Fsh.	6	100	1908	Erle, Pa.....	Erle, Pa.
208151	LBTQ	St. s.	Merida.....	628	350	182.0	34.2	13.4	Pas.	29	450	1911	Bath, Mo.....	Wilmington, Del.
218284	LRPB	St. s.	MERRIDEN.....	2,254	1,353	289.0	41.1	19.2	Frt.	30	1,400	1919	Portland, Oreg.....	San Francisco, Calif.
106563		St. s.	³ Morrill.....	32	16	56.5	16.8	6.3	Tow.	5	150	1888	Athens, N. Y.....	Baltimore, Md.
6990	JTHH	St. s.	⁴ Merrimack.....	2,616	1,879	237.3	38.5	16.0	Pas.	37	1,600	1879	Wilmington, Del.....	Do.
219074	LTHK	St. s.	MERRY MOUNT.....	3,470	409.0	64.4	27.4	Frt.	45	2,500	1919	Groton, Conn.....	New London, Conn.	
220883		St. s.	MERTON E. FARR.....	8,349	6,387	537.1	60.0	27.8	Frt.	32	2,300	1920	Wyandotte, Mich.....	Duluth, Minn.
91260		St. s.	Messenger.....	25	17	52.5	15.0	4.9	Tow.	4	80	1902	Friday Harbor, Wash.....	Port Townsend, Wash.
219670		St. s.	Messenger.....	181	123	94.2	25.0	13.2	Tow.	11	450	1910	Nyaak, N. Y.....	Galveston, Tex.
212604	LDRB	St. s.	⁵ METAPAN.....	4,588	2,755	379.2	60.3	29.1	Frt.	92	3,600	1909	Belfast, Ireland.....	New York, N. Y.
91313		St. s.	Meteor.....	95	55	92.5	18.6	8.5	Tow.	6	300	1881	Wilmington, Del.....	Wilmington, Del.
93031		St. s.	Meteor.....	68	40	75.0	13.0	7.0	Pas.	0	70	1900	San Francisco, Calif.....	St. Michael, Alaska.
93118	KQRT	St. s.	METEOR.....	2,324	1,436	253.6	43.2	24.2	Frt.	30	1,000	1901	Toledo, Ohio.....	Boston, Mass.
93317		St. s.	METEOR.....	252	171	87.1	28.2	7.9	Pas.	5	170	1902	Shooters Island, N. Y.....	New York, N. Y.
211907		St. s.	Meteor.....	23	15	77.5	9.9	4.5	Pas.	3	150	1876	Glenbrook, Nev.....	San Francisco, Calif.
201017		*St. p.	⁶ Meteor.....	39	39	85.0	17.0	3.5	Tow.	5	200	1884	Jeffersonville, Ind.....	New Orleans, La.
3330		*St. p.	Metlako.....	91	87	109.0	24.4	4.8	Tow.	5	200	1900	Portland, Oreg.....	Portland, Oreg.
220389	MBDH	St. s.	METON.....	7,311	4,526	425.8	57.0	33.1	Tnk.	44	2,800	1920	Oakland, Calif.....	San Francisco, Calif.
201145		*St. p.	Metropolis.....	97	97	125.0	25.0	3.6	Tow.	8	100	1911	Metropolis, Ill.....	St. Louis, Mo.
116172		St. s.	⁷ Metropolitian.....	71	35	75.3	10.5	8.0	Tow.	6	250	1892	Boston, Mass.....	Rouses Point, N. Y.
220254	MBHT	St. s.	MEVANIA.....	7,311	4,520	425.8	57.0	33.1	Tnk.	45	2,800	1920	Oakland, Calif.....	Wilmington, Del.
203971	KWBO	St. s.	MEXICAN.....	8,512	5,404	472.3	57.2	32.3	Frt.	49	4,600	1907	San Francisco, Calif.....	New York, N. Y.
213022	LFDH	St. s.	⁸ MEXICANO.....	2,205	1,474	280.0	38.5	18.0	Tnk.	32	1,050	1893	Middlesborough, England.....	Do.
203110	KVJR	St. s.	MEXICO.....	6,382	3,700	400.0	60.2	17.5	Pas.	128	5,000	1900	Philadelphia, Pa.....	Do.
210397	LKTG	St. s.	MEXOIL.....	1,370	780	242.5	36.9	19.7	Tnk.	20	750	1918	Violet, La.....	Los Angeles, Calif.
213452		St. s.	MEXPET.....	237	101	100.1	24.4	13.1	Frt.	10	950	1915	Port Richmond, N. Y.....	New York, N. Y.
85722		St. s.	Miami.....	103	79	82.7	18.0	6.0	Frt.	5	280	1882	New Haven, Conn.....	Do.
91991		St. s.	Miami.....	228	191	131.0	25.0	9.5	Frt.	11	100	1888	Marino City, Mich.....	Port Huron, Mich.
92330	KNOB	St. s.	MIAMI.....	1,711	1,311	229.2	4.1	21.8	Pas.	50	2,000	1897	Philadelphia, Pa.....	New Haven, Conn.
216505		St. s.	⁹ Micawbor.....	49	33	67.1	6.2	7.1	Tow.	5	100	1918	Baltimore, Md.....	Baltimore, Md.
201030		St. s.	¹⁰ MICHAEL GALLAGHER.....	5,141	3,818	420.0	54.2	29.0	Frt.	27	1,650	1907	Wyandotte, Mich.....	Cleveland, Ohio.
208374		St. s.	¹¹ Michael Howard.....	36	24	67.0	16.0	5.0	Tow.	5	60	1911	Croton-on-Hudson, N. Y.....	New London, Conn.
217260	LNWG	St. s.	¹² MICHAEL TRACY.....	2,351	1,433	253.4	43.7	25.1	Frt.	28	1,350	1918	Ecorse, Mich.....	New York, N. Y.
222700		St. s.	¹³ MICHAEL J. PERKINS.....	357	243	123.1	23.3	10.7	Pas.	18	800	1910	Milwaukee, Wis.....	Boston, Mass.
95650		St. s.	Michael M. Ironman.....	91	71	50.5	24.1	6.5	Frt.	0	60	1881	Tottenville, N. Y.....	Newark, N. J.
203110		St. s.	¹⁴ Michael W. Conway.....	144	99	95.6	24.5	9.0	Frt.	13	450	1900	Buffalo, N. Y.....	Chicago, Ill.
203208		St. s.	MICHIGAN.....	6,024	5,476	530.0	56.2	32.0	Frt.	31	2,700	1906	Ecorse, Mich.....	Cleveland, Ohio.
211745		St. s.	MICHIGAN.....	98	50	71.0	20.0	12.5	Tow.	6	160	1913	Cleveland, Ohio.....	Duluth, Minn.
91652		St. p.	¹⁵ Michigan Central.....	1,622	999	263.3	45.6	15.3	Fer.	14	2,500	1884	Wyandotte, Mich.....	Sandusky, Ohio.
216880	LMHP	St. s.	MIDDLEBURY.....	2,585	1,469	293.9	44.0	19.7	Frt.	34	2,100	1918	Wilmington, Del.....	Wilmington, Del.
93331		St. p.	MIDDLESEX.....	1,197	754	200.0	36.0	11.5	Frt.	44	500	1902	Philadelphia, Pa.....	Baltimore, Md.
210314	LCOD	St. s.	MIDDLESEX.....	4,727	2,780	369.0	50.1	28.0	Frt.	34	2,100	1912	Camden, N. J.....	New York, N. Y.
92699	KMQF	St. s.	MIDDLETOWN.....	1,463	1,008	243.3	45.6	14.0	Pas.	67	1,000	1896	Philadelphia, Pa.....	Hartford, Conn.
130696	KSQP	St. s.	¹⁶ MIDLAND.....	1,535	1,043	260.0	46.0	14.1	Pas.	56	2,300	1895	Nowport News, Va.....	Washington, D. C.
136907		*St. p.	¹⁷ Midland.....	87	87	117.0	23.0	3.8	Tow.	13	212	1901	Brownsville, Pa.....	Pittsburgh, Pa.
135985		St. p.	¹⁸ Midland Beach.....	360	263	143.1	25.0	6.8	Pas.	10	300	1888	Nyaak, N. Y.....	New York, N. Y.
215163		St. s.	MIDVALE.....	8,271	6,664	530.0	60.0	32.0	Frt.	31	2,000	1917	Ashtabula, Ohio.....	Cleveland, Ohio.
220920		St. s.	MIDWAY.....	978	586	193.0	38.0	15.1	Tnk.	10	520	1920	Baypoint, Calif.....	San Francisco, Calif.
207082	LHHV	St. s.	MIGUELITO.....	270	155	120.2	29.1	7.5	Frt.	15	300	1910	Quincy, Mass.....	San Juan, P. R.
150383	KQDW	St. s.	¹⁹ Mikahala.....	444	354	147.2	30.0	12.5	Pas.	39	300	1886	Port Biakely, Wash.....	Honolulu, Hawaii.
92764		St. s.	Mildred.....	170	115	90.5	26.8	8.2	Oys.	8	300	1897	Tottenville, N. Y.....	Hridgeport, Conn.
96555		St. s.	Mildred McNally.....	99	87	70.0	19.5	9.0	Tow.	10	580	1901	Camden, N. J.....	Philadelphia, Pa.
201697		St. s.	Miles Standish.....	55	35	64.2	8.0	4.0	Tow.	4	125	1904	New London, Conn.....	New London, Conn.
81851		St. s.	Milfred Koller.....	55	37	53.7	18.0	3.0	Tow.	4	250	1903	Tottenville, N. Y.....	New York, N. Y.
219954	LWKN	St. s.	MILLER COUNTY.....	7,360	4,604	431.0	59.2	31.4	Tnk.	48	2,750	1920	Baltimore, Md.....	Philadelphia, Pa.
207370	LDNM	St. s.	MILLINOCKET.....	3,274	2,078	311.0	44.2	24.1	Frt.	37	1,400	1910	Sparrows Point, Md.....	New York, N. Y.
222111		St. s.	MILLVILLE.....	700	541	160.3	38.0	13.1	Fer.	14	600	1922	Chester, Pa.....	Philadelphia, Pa.
210539		St. s.	Milton.....	63	46	62.6	20.7	7.8	Tow.	9	150	1912	Tottenville, N. Y.....	New York, N. Y.
92999		St. s.	Milwaukee.....	82	56	70.0	23.5	11.2	Tow.	6	300	1889	Shobogyan, Wis.....	Duluth, Minn.
92865		*St. p.	Milwaukee.....	398	219	135.5	30.5	5.3	Pas.	13	300	1895	Ballard, Wash.....	San Francisco, Calif.
93265		St. s.	MILWAUKEE.....	3,327	2,424	325.0	44.0	28.0	Frt.	23	1,600	1902	Chicago, Ill.....	Buffalo, N. Y.
93363		St. s.	²⁰ MILWAUKEE.....	2,933	1,765	338.0	55.0	19.5	Fer.	38	3,000	1903	Cleveland, Ohio.....	Milwaukee, Wis.

¹ Formerly st. s. John P. Wilson.
² Formerly st. s. Walter F. Mattick.
³ Formerly st. s. Archibald Watt.
⁴ Formerly st. s. Deatur H. Miller.
⁵ Formerly British st. s. Metapan.
⁶ Formerly U. S. Eng. *st. p. Meter.
⁷ Formerly st. p. Bonita.
⁸ Formerly st. s. Sylvester L. Ward.

(a) British st. s. Harry Wadsworth.
 (b) British st. s. Henri Rath.
 (c) Mexican st. s. Mexicano.
¹⁰ Formerly st. s. Gordon Rowe.
¹¹ Formerly st. s. Geo. C. Forbes (85347).
¹² Formerly U. S. Q. M. C. st. s. Gen'l Rochester.
¹³ Formerly st. s. Cota Blanca.
¹⁴ Formerly st. s. Frolo.
¹⁵ Formerly st. s. Edwin N. Ohl.
¹⁶ Formerly st. s. Harry.

¹⁷ Formerly st. s. Protector.
¹⁸ Formerly st. s. Newport News.
¹⁹ Formerly *st. p. Eleanor.
²⁰ Formerly st. p. Elberon.
²¹ Formerly (a) sch. Planter.
²² Formerly (b) Hawaiian st. s. Mikahala.
²³ Formerly st. s. Helen.
²⁴ Formerly st. s. W. F. Cogan.
²⁵ Formerly st. s. Manistique, Marquette, and Northen I.

MERCHANT STEAM VESSELS OF THE UNITED STATES--Continued.

Official No.	Signal letters.	Rtg.	Name of vessel.	Gross tonnage.	Net tonnage.	Length.	Breadth.	Depth.	Service.	Crew.	Indicated horsepower.	When built.	Where built.	Home port (where permanent document issues).
						Feet.	Feet.	Feet.						
211599		St. s.	MILWAUKEE.....	222	101	107.0	24.0	15.2	Tow.	6	1,000	1913	Seattle, Wash.....	Seattle, Wash.
217028	LQTN	St. s.	MILWAUKEE BRIDGE*+⊙	3,275	1,990	324.0	46.2	25.0	Frt.	37	1,500	1919	Newark, N. J.....	Newark, N. J.
92510		St. s.	Mina.....	50	28	75.2	17.3	0.6	Tow.	11	150	1893	Lake Charles, La.....	Houston, Tex.
17928		St. p.	Mineola.....	620	417	156.0	33.5	12.0	For.	8	325	1863	Brooklyn, N. Y.....	New York, N. Y.
93131		St. s.	Mineola.....	367	194	121.0	23.0	9.6	Pas.	15	450	1901	St. George, Me.....	Providence, R. I.
216514	LMBK	St. s.	MINEOLA.....	2,488	1,450	298.6	40.0	22.9	Frt.	31	1,450	1918	Camden, N. J.....	New York, N. Y.
02630		St. s.	Mineral City.....	57	28	70.4	16.0	5.3	Pas.	4	100	1895	Mount Clemens, Mich.....	Chicago, Ill.
75537	JMVK	St. p.	Minerva.....	1,019	769	200.0	32.0	11.7	Frt.	24	400	1873	Brooklyn, N. Y.....	New York, N. Y.
01650		St. s.	Minerva.....	21	10	54.0	14.0	0.0	Tow.	4	100	1883	Baltimore, Md.....	Washington, D. C.
01822		St. s.	Minerva.....	38	19	57.0	15.0	6.0	Tow.	4	1886	Philadelphia, Pa.....	Philadelphia, Pa.
02804		St. p.	Minneapolis.....	235	167	108.6	21.8	4.9	Pas.	14	76	1898	Tacoma, Wash.....	St. Michael, Alaska.
220814	MBVP	St. s.	MINNEKAHDA.....	17,281	10,208	320.5	66.4	31.4	Pas.	330	11,250	1917	Delfat, Ireland.....	New York, N. Y.
218741	LSKJ	St. s.	MINNEQUA.....	5,562	3,434	390.0	54.2	27.0	Frt.	43	2,500	1910	Hog Island, Pa.....	Philadelphia, Pa.
95972	LPDC	St. s.	MINNESOTA.....	3,320	2,109	238.0	41.0	22.7	Frt.	90	1,700	1838	Wyandotte, Mich.....	New Bern, N. C.
201040	KTDS	St. s.	MINNESOTA.....	20,602	13,121	622.0	73.5	19.0	Frt.	178	10,000	1904	New London, Conn.....	New York, N. Y.
208139		St. s.	MINNESOTA.....	87	58	66.6	20.0	9.3	Tow.	5	0,000	1911	Cleveland, Ohio.....	Duluth, Minn.
221031		St. p.	MINNESOTA.....	1,411	1,158	233.0	53.0	8.0	Tow.	30	2,000	1921	Stillwater, Minn.....	St. Louis, Mo.
210534	LCNV	St. s.	MINNESOTAN.....	0,547	4,035	407.7	53.7	23.1	Frt.	37	4,000	1912	Sparrows Point, Md.....	New York, N. Y.
219264	ITSK	St. s.	MINNEAWA.....	3,283	2,000	324.0	46.2	28.0	Frt.	37	1,500	1910	Newark, N. J.....	Newark, N. J.
91125		St. s.	Minnie.....	34	18	50.6	16.5	4.1	Tow.	3	65	1870	Portland, Me.....	South West Harbor, Me.
01477	KRJM	St. s.	Minnie.....	167	86	103.5	23.5	11.0	Tow.	9	450	1882	Mystic River, Conn.....	New London, Conn.
200548		St. s.	Minno R.....	30	21	70.0	14.7	6.5	Tow.	5	150	1903	Mobile, Ala.....	Houston, Tex.
219521	LVKQ	St. s.	MINOOKA.....	3,545	2,179	324.0	46.0	27.8	Frt.	40	1,600	1919	Mobile, Ala.
135933		St. s.	Minot I. Wilcox.....	111	55	90.8	30.2	10.1	Tow.	8	425	1887	Toltonville, N. Y.....	Toledo, Ohio.
207820		St. s.	MIRAFLORES.....	206	20	118.0	23.0	12.5	Tow.	11	760	1909	Wilmington, Del.....	Galveston, Tex.
203955		St. s.	Miranda.....	95	48	78.0	20.5	6.0	Oys.	6	125	1907	Kennebunk, Me.....	Providence, R. I.
203183	KVLQ	St. s.	Miramar.....	181	99	103.0	21.3	0.4	Pas.	5	300	1906	Noank, Conn.....	New York, N. Y.
219527	LVKW	St. s.	MINNECANZA.....	6,910	4,276	425.0	57.2	33.1	Tnk.	33	2,800	1919	Oakland, Calif.....	San Francisco, Calif.
215403		St. s.	Miss Erie.....	16	13	50.4	13.1	3.0	Pas.	1	40	1917	Erie, Pa.....	Erie, Pa.
214556		St. s.	MISSISSIPPI.....	93	52	71.0	20.0	12.5	Tow.	9	350	1916	Cleveland, Ohio.....	Duluth, Minn.
222516		St. p.	MISSISSIPPI.....	141	141	120.0	20.3	1.0	Frt.	12	100	1922	Dubuque, Iowa.....	Dubuque, Iowa.
200861		St. s.	Missouri.....	2,434	1,434	225.0	40.1	24.5	Pas.	25	1,250	1904	Chicago, Ill.....	Duluth, Minn.
211335		St. p.	Missouri.....	64	64	116.5	19.9	3.4	Tow.	9	100	1913	Clarion, Ohio.....	St. Louis, Mo.
213508		St. s.	MISSOURI.....	98	52	71.0	20.0	12.5	Tow.	8	750	1916	Cleveland, Ohio.....	Duluth, Minn.
221932		St. p.	MISSOURI.....	1,411	1,158	230.0	55.0	8.0	Tow.	30	2,000	1921	Stillwater, Minn.....	St. Louis, Mo.
209921		St. s.	Mist.....	34	23	55.0	17.5	6.0	Fsh.	3	140	1912	Erie, Pa.....	Cleveland, Ohio.
222320		St. p.	Mistletoe.....	362	147	152.0	20.7	0.1	Frt.	12	370	1972	Chester, Pa.....	New York, N. Y.
219420	LVFC	St. s.	MINCHELL.....	5,510	3,387	400.7	51.2	30.4	Frt.	46	3,000	1919	Harriman, Pa.....	Philadelphia, Pa.
203502		St. s.	Mizpah.....	16	11	46.8	13.6	4.1	Tow.	2	75	1905	Olympia, Wash.....	Tacoma, Wash.
221490		St. s.	MOBILE.....	1,537	1,136	280.1	49.1	10.0	Frt.	11	800	1921	St. Louis, Mo.....	New Orleans, La.
224336	MHFP	St. s.	MOBILE CITY.....	0,157	3,501	395.5	55.0	31.4	Frt.	41	2,900	1920	Okhekasaw, Ala.....	New York, N. Y.
92055	KPFQ	St. p.	MONARCH.....	610	352	180.2	28.7	10.1	Pas.	28	600	1859	Newburgh, N. Y.....	Perth Amboy, N. J.
01203		St. p.	Modoc.....	920	779	204.0	42.3	8.0	Pas.	40	568	1880	Oakland, Calif.....	San Francisco, Calif.
211030		St. s.	Modoc.....	119	69	79.2	21.0	8.1	Mso.	5	250	1916	Bellingham, Wash.....	Seattle, Wash.
220910	MCFQ	St. s.	MOHNT.....	0,141	3,098	420.0	51.0	35.0	Tnk.	41	2,800	1920	Jacksonville, Fla.....	Jacksonville, Fla.
91951		St. s.	Mohawk.....	137	109	95.6	17.8	8.9	Cnl.	4	85	1887	Lockport, N. Y.....	New York, N. Y.
92698	KMQC	St. s.	MOHAWK.....	2,783	2,150	265.0	43.0	16.8	Pas.	22	1,300	1896	Chester, Pa.....	New London, Conn.
93117		St. s.	Mohawk.....	18	8	53.0	14.3	5.0	Tow.	2	80	1901	San Francisco, Calif.....	San Francisco, Calif.
203729	KWHL	St. s.	MOHAWK.....	4,623	3,475	367.0	48.3	20.4	Pas.	49	5,000	1903	Philadelphia, Pa.....	New York, N. Y.
222666		St. s.	Mohawk.....	27	10	60.0	12.5	0.5	Tow.	4	125	1905	Camden, N. J.....	Miami, Fla.
92705	KMRC	St. s.	MOHICAN.....	2,783	2,150	265.0	43.0	16.8	Frt.	22	1,800	1896	Chester, Pa.....	New London, Conn.
121013		St. p.	Mohican.....	279	279	91.0	25.2	10.0	Fer.	5	300	1896	Chester, Pa.....	Do.
201311	KTIN	St. s.	Mohican.....	2,255	1,770	237.9	40.1	10.5	Frt.	24	1,100	1904	Philadelphia, Pa.....	New York, N. Y.
220307		St. s.	Mohican.....	12	8	42.0	9.2	4.9	Frt.	3	80	1899	New York, N. Y.....	Do.
219770	LWHV	St. s.	MOHINKS.....	0,019	3,758	402.5	53.0	32.0	Frt.	41	2,800	1920	Bay Point, Calif.....	San Francisco, Calif.
221302	MCPH	St. s.	MOJAVE.....	0,000	4,255	435.0	56.2	33.5	Tnk.	40	3,100	1921	Alameda, Calif.....	Do.
217837	LQPC	St. s.	MOJAVE.....	2,067	1,700	308.0	44.1	22.9	Frt.	39	1,650	1919	Wilmington, Del.....	Wilmington, Del.
222170		St. s.	Mollie Scott.....	29	21	62.6	16.0	4.0	Pas.	1	50	1922	Burlington, Vt.....	Burlington, Vt.
203681	KVRL	St. s.	MONDUS.....	3,515	2,179	410.0	53.2	27.0	Pas.	130	5,000	1903	Philadelphia, Pa.....	Newark, N. J.
217621	LQBN	St. s.	MONANA.....	3,515	2,179	324.0	46.2	25.0	Frt.	37	1,500	1918	Newark, N. J.....	Newark, N. J.
92855		St. p.	Monarch.....	463	269	149.6	30.3	5.0	Frt.	19	280	1898	Ballard, Wash.....	St. Michael, Alaska.
111213		St. s.	Monarch.....	10	13	47.3	10.2	4.8	Frt.	2	90	1891	Peoria, Ill.....	Memphis, Tenn.
212133		St. p.	Monarch.....	153	183	165.0	37.8	4.8	Drg.	17	180	1914	Dravosburg, Pa.....	Pittsburgh, Pa.
218508	LRWV	St. s.	MONARCHES.....	5,083	3,695	462.0	53.0	32.0	Ref.	40	2,960	1919	Oakland, Calif.....	San Francisco, Calif.
217112		St. p.	MONATOR.....	144	143	108.9	24.6	4.2	Tow.	4	100	1918	Waverly, Mo.....	Evansville, Ind.
135727		St. e.	Monongah.....	112	60	62.0	20.0	9.6	Pas.	12	600	1883	Camden, N. J.....	New Orleans, La.
200193	KSTH	St. s.	MONOGLIA.....	13,638	8,750	600.0	65.3	23.1	Pas.	132	12,000	1903	New York, N. Y.
93395	KSMW	St. s.	Montegan.....	387	212	123.0	20.7	11.2	Frt.	16	900	1903	Rockland, Me.....	Providence, R. I.

1 Formerly st. p. Jane Moseley.
 2 Formerly st. s. Mary.
 3 Formerly British st. s. Minnekahda.
 4 Formerly st. s. Harlen.
 5 Formerly st. s. Minnehaha.
 6 Formerly st. s. E. Heperhausen.

7 Formerly a st. s. Gosnold.
 8 Formerly b W. S. Q. M. D. Gosnold.
 9 Formerly st. s. Mahar and Jorma.
 10 U. S. Q. M. C. st. s. Lieut. Ord.
 11 Formerly b U. S. Q. M. C. st. s. Lieut. A. M. Augustin, Jr.

12 Formerly st. p. Fairhaven.
 13 Formerly st. s. Hambro.
 14 Formerly st. s. R. G. Schmidt.
 15 Formerly st. s. Elmer E. Wood.
 † Concrete.

MERCHANT STEAM VESSELS OF THE UNITED STATES—Continued.

Official No.	Signal letters.	Rig.	Name of vessel.	Gross tonnage.	Net tonnage.	Length.	Breadth.	Depth.	Service.	Crew.	Indicated horsepower.	When built.	Where built.	Home port (where permanent document issues).
						Feet.	Feet.	Feet.						
16128		St. s.	Monitor	45	25	67.3	16.2	8.8	Tow.	4	1882	Chicago, Ill.	Ogdensburg, N. Y.
81751		St. p.	Monitor	221	140	150.0	28.0	4.4	Tow.	10	600	1901	Brownsville, Pa.	Pittsburgh, Pa.
96138		St. s.	Monitor	93	49	81.5	19.5	8.0	Tow.	0	250	1891	Camden, N. J.	Now York, N. Y.
11260		St. s.	Monitor	94	52	92.7	22.0	8.0	Tow.	0	200	1893	Port Angeles, Wash.	Seattle, Wash.
208895		St. p.	Monitor	413	260	147.6	20.0	0.0	Pas.	13	500	1904	Boston, Mass.	Boston, Mass.
92022	KFGR	St. s.	Monomouth	1,440	931	200.5	35.1	14.0	Pas.	30	2,500	1888	Philadelphia, Pa.	New York, N. Y.
217318	LPGR	St. s.	MONMOUTH	4,750	2,963	377.0	52.0	26.8	Frt.	61	2,500	1918	Shooters Island, N. Y.	Perth Amboy, N. J.
217052	LNQT	St. s.	Mono	3,131	1,857	273.3	45.4	21.2	Frt.	43	1,400	1918	Wilmingon, Calif.	Los Angeles, Calif.
219430	LVBN	St. s.	MONOMAC	3,283	1,996	334.0	46.2	25.0	Frt.	37	1,500	1919	Nowark, N. J.	Nowark, N. J.
205211		St. s.	Monomack	63	20	68.5	18.4	7.8	Tow.	4	200	1908	East Boston, Mass.	Gloucester, Mass.
219385	LVCJ	St. s.	MONROE	5,628	3,477	400.5	54.2	30.4	Frt.	63	3,000	1919	Nowburgh, N. Y.	Now York, N. Y.
219561		St. s.	MONROE	294	161	146.3	20.2	10.0	Frt.	3	400	1920	Long Island City, N. Y.	Do.
93382		St. s.	MONROE C. SMITH	4,281	3,010	380.0	50.0	28.0	Pas.	21	1,500	1903	Lorain, Ohio	Oswego, N. Y.
92236	LTQS	St. s.	MONTAQUE	6,070	3,729	401.4	53.2	31.0	Frt.	46	2,800	1919	Vanconver, Wash.	Portland, Ore.
219680	LTIQ	St. s.	MONTANA	7,771	4,829	410.5	56.5	30.2	Frt.	40	3,640	1919	Camden, N. J.	Now York, N. Y.
20637		St. s.	MONTAUK	611	436	103.0	30.1	11.2	Frt.	29	1,000	1902	Baltimore, Md.	Do.
90775		St. s.	Moutauk	92	73	98.2	17.0	6.7	Cnl.	4	60	1875	Lockport, Ill.	Chicago, Ill.
92259		St. p.	MONTAUK	1,037	838	166.0	37.4	14.1	For.	8	510	1890	Nowburgh, N. Y.	Now York, N. Y.
92415		St. s.	Moutauk	121	51	96.6	22.0	10.0	Tow.	6	400	1895	Wilmingon, Del.	Do.
92201		St. p.	MONTAUK	418	241	175.0	31.0	10.2	Pas.	15	1,000	1891	Chicago, Ill.
218803	LSPJ	St. s.	MONTAUK	7,771	4,829	410.5	56.5	30.2	Frt.	52	3,400	1919	Camden, N. J.	Now York, N. Y.
91903		St. p.	MONTCLAIR	1,095	901	213.5	35.4	13.8	For.	7	600	1880	Nowburgh, N. Y.	Do.
93378	KSMB	St. s.	MONTCLAIR	130	88	80.0	21.6	11.1	Tow.	6	250	1903	Camden, N. J.	Do.
216697	LMFP	St. s.	MONTCLAIR	4,773	2,907	377.0	52.0	26.8	Frt.	85	2,500	1918	Shooters Island, N. Y.	Do.
221100	MCNII	St. s.	MONTPELLIER	8,272	5,107	410.4	53.2	32.8	Tnk.	44	3,300	1921	Los Angeles, Calif.	Los Angeles, Calif.
93132	KQVM	St. s.	MONTREY	3,729	2,877	311.0	47.7	16.9	Pas.	41	5,000	1901	Philadelphia, Pa.	Now York, N. Y.
219952	LWKJ	St. s.	MONTFAUCON	2,309	1,410	251.0	43.0	22.2	Frt.	21	1,400	1920	Wyandotte, Mich.	Detroit, Mich.
218208	LRKG	St. s.	MONTGOMERY	3,283	2,001	325.0	46.2	25.0	Frt.	36	1,500	1919	Nowark, N. J.	Nowark, N. J.
219359		St. s.	MONTGOMERY	291	164	149.3	20.2	10.0	Frt.	3	400	1920	Long Island City, N. Y.	Now York, N. Y.
220333		St. s.	MONTGOMERY	267	181	110.0	24.0	8.0	Tow.	15	800	1920	Jeffersonville, Ind.	Now Orleans, La.
220765	MBTV	St. s.	MONTGOMERY CITY	5,686	3,450	424.2	55.2	26.5	Frt.	57	3,500	1921	Chickasaw, Ala.	Now York, N. Y.
203112		St. s.	Monticello	190	133	171.5	21.0	6.3	Pas.	5	500	1903	Tacoma, Wash.	Seattle, Wash.
215544	LHSQ	St. s.	MONTICELLO	7,533	4,698	468.5	58.5	32.2	Frt.	69	4,000	1911	Bremen, Germany	Now York, N. Y.
208367	LBTC	St. s.	MONTOSO	3,109	1,920	335.0	48.8	22.7	Frt.	34	1,500	1911	Nowport News, Va.	Do.
215515	LHSR	St. s.	MONTPELLIER	4,711	2,813	400.0	57.9	26.7	Frt.	46	3,600	1912	Rostock, Germany	Do.
106259		St. s.	Montrose	352	216	107.2	29.4	8.2	Tow.	7	175	1884	Communipaw, N. J.	Do.
219176	LTNB	St. s.	MONTROSE	427	187	142.0	27.0	14.8	Tow.	21	850	1919	Superior, Wis.	Wilmingon, Del.
203004		St. s.	MOON	97	81	79.2	16.2	4.4	Pas.	3	60	1905	Buffalo, N. Y.	Erie, Pa.
218257	LRND	St. s.	Moosabee	2,574	1,607	268.6	40.2	23.9	Frt.	43	1,400	1919	Vanconver, Wash.	Portland, Ore.
221481		St. s.	MOOSE	19	14	50.0	10.0	3.0	Frt.	1	60	1920	Winona, Minn.	St. Paul, Minn.
219919	LTIC	St. s.	MOOSEHAUSIC	3,283	1,996	324.0	40.2	25.0	Frt.	37	1,500	1919	Nowark, N. J.	Nowark, N. J.
219143	LTKR	St. s.	MOSETAURIA	429	91	141.5	27.7	14.8	Tow.	20	850	1919	Green Bay, Wis.	Now York, N. Y.
217188	LNQT	St. s.	Moralho	2,537	1,601	268.0	40.1	24.2	Frt.	47	1,400	1918	Aberdeen, Wash.	Seattle, Wash.
208750	LBWN	St. s.	MORAN	120	77	87.3	18.0	11.4	Whl.	10	325	1911	Seattle, Wash.	Do.
219519	LVKN	St. s.	MORAVIA BRIDGE	3,283	1,996	324.0	40.2	25.0	Frt.	37	1,500	1919	Nowark, N. J.	Nowark, N. J.
220596		St. p.	MORAVIA	381	232	150.0	53.0	11.8	Pas.	7	500	1920	Wilmingon, Calif.	San Diego, Calif.
92517		St. y.	Morgan	40	25	61.6	12.4	6.1	Yct.	3	45	1891	Essex, Mass.	Port Townsend, Wash.
116942	KPOV	St. s.	MornlugStar	263	112	132.6	30.0	10.8	Frt.	6	600	1900	Mobile, Ala.	Mobile, Ala.
217280	LNWS	St. s.	Morganza	2,469	1,472	267.3	40.0	22.3	Frt.	40	1,350	1918	Portland, Ore.	Now York, N. Y.
216703	LMJC	St. s.	Mortiz	3,010	1,752	472.9	40.1	24.1	Frt.	41	1,400	1903	Port Richmond, N. Y.	Do.
202809		St. s.	MORRISTOWN	181	123	93.7	24.0	11.1	Tow.	7	810	1903	Shooters Island, N. Y.	Do.
216777	LMNR	St. s.	MORRISTOWN	4,740	2,983	377.0	52.0	26.8	Frt.	50	2,600	1918	Philadelphia, Pa.	Do.
93065	KQFG	St. s.	MORRO CASTLE	6,004	3,732	400.0	60.2	33.1	Pas.	124	8,000	1920	Oakland, Calif.	San Francisco, Calif.
220594	MBKQ	St. s.	MOBELL	6,034	4,425	402.6	53.0	32.2	Frt.	44	2,800	1902	Lorain, Ohio	Cleveland, Ohio.
93321		St. s.	MOSES TAYLOR	4,772	3,491	416.0	53.0	28.0	Frt.	21	1,450	1902	Mobile, Ala.	Mobile, Ala.
218910	LBVQ	St. s.	MOSHICO	3,058	2,250	321.0	48.2	25.0	Frt.	38	1,400	1919	Moss Point, Miss.	Gulfport, Miss.
217665	LPTQ	St. s.	Moss Point	2,531	1,528	267.3	40.0	23.6	Frt.	40	1,400	1919	Stettin, Pa.	Now York, N. Y.
221132	MCPJ	St. s.	MOUNT CARROLL	7,469	4,524	448.3	55.7	27.2	Pas.	54	2,200	1921	Stettin, Germany	Do.
230122	MBFH	St. s.	MOUNT CLAY	8,170	4,700	488.3	55.7	27.2	Pas.	200	8,000	1904	Stettin, Germany	Do.
212226	MCSD	St. s.	MOUNT CLINTON	7,509	4,501	410.3	37.2	27.0	Pas.	43	4,000	1921	Choster, Pa.	Do.
218391	LRSP	St. s.	MOUNT EVANS	6,267	3,903	410.0	51.2	27.6	Frt.	44	2,500	1919	Portland, Ore.	Portland, Ore.
93001		St. p.	Mount Hope	850	440	163.1	58.8	11.5	Pas.	20	1,200	1888	Cholsea, Mass.	Providence, R. I.
93918		St. s.	Mount Morris	400	272	137.0	28.8	8.5	Frt.	7	500	1899	Athens, N. Y.	Now York, N. Y.
215836	LJIW	St. s.	MOUNT SHASTA	4,729	2,919	376.0	62.0	25.5	Frt.	32	2,400	1917	Oakland, Calif.	San Francisco, Calif.
215119	LHQJ	St. s.	MOUNT VERNON	18,372	7,564	985.2	72.2	40.4	Pas.	240	15,000	1906	Stettin, Germany	Do.
217394	LPWB	St. s.	MT. VERNON BMDOE	3,515	2,170	324.0	46.2	25.0	Frt.	37	1,500	1918	Nowark, N. J.	Nowark, N. J.
210445		St. p.	Mountain Gem	467	282	150.0	26.6	8.0	Pas.	18	600	1901	Lewiston, Idaho	Port Townsend, Wash.
91345		St. s.	Mountaineer	59	28	61.2	18.8	6.5	Tow.	5	350	1883	Chinook, Wash.	Seattle, Wash.

1 Formerly st. p. W. H. Flint.
 2 Formerly st. s. a H. M. C. Smith.
 3 Formerly st. s. b Jack Scully.
 4 Formerly st. s. Lydia Thompson.
 5 Formerly st. s. Defender.
 6 Formerly st. s. Willamette.
 7 Formerly st. s. Champlon.

8 Formerly German st. s. O. J. D. Ahlers.
 9 Formerly German st. s. Bochum.
 10 Formerly st. s. Annie Laurlo.
 11 Formerly st. s. Kolda.
 12 Formerly st. s. a Shoo City.
 13 Formerly st. s. b Sunbeam.

14 Formerly a German st. s. Prinz Eitel Friedrich.
 15 Formerly b German st. s. De Kalb.
 16 Formerly st. s. Sagaland.
 17 Formerly German st. s. Kronprinzessin Cecilie.
 18 Composite.

MERCHANT STEAM VESSELS OF THE UNITED STATES—Continued.

Official No.	Signal letters.	Rtg.	Name of vessel.	Gross tonnage.	Net tonnage.	Length.	Breadth.	Depth.	Service.	Crew.	Indicated horsepower.	When built.	Where built.	Home port (where permanent document issued).
133954		St. s.	Mueller	567	383	100.0	32.0	12.0	Frt.	12	500	1887	Manitowoc, Wis.	Chicago, Ill.
213571	LFNP	St. s.	Mukilteo	1,230	890	201.7	41.8	14.8	Frt.	23	850	1916	Raymond, Wash.	San Francisco, Calif.
206107		St. s.	Mullix Bros.	91	83	81.8	24.5	5.9	Drp.	3	52	1909	Toledo, Ohio.	Toledo, Ohio.
218290	LRNII	St. s.	MULPUA	6,139	4,601	402.6	63.0	32.0	Frt.	41	2,800	1919	Onkland, Calif.	San Francisco, Calif.
210824	LCSD	St. s.	Multnomah	909	581	205.5	46.5	13.8	Pas.	31	800	1912	Savvles Island, Ore.	Do.
218363	LJKV	St. s.	MUNAIRES	4,620	2,863	370.0	53.1	27.0	Frt.	39	2,400	1917	Newport News, Va.	New York, N. Y.
214074	LGBJ	St. s.	MUNALRO	4,281	3,185	359.7	49.2	20.9	Frt.	31	1,700	1916	Do.	Do.
213814	LFRH	St. s.	MUNAMAR	3,442	2,156	353.0	47.5	21.9	Pas.	65	3,500	1916	Sparrows Point, Md.	Do.
221839	MDHW	St. s.	MUNAROO	6,484	3,970	413.8	37.5	32.3	Pas.	129	5,800	1921	Camden, N. J.	Do.
93322		St. s.	MUNCVY	3,863	2,968	350.0	46.0	30.0	Frt.	27	1,700	1902	Wyandotte, Mich.	Buffalo, N. Y.
212790	LDWP	St. s.	MUNDALE	3,285	2,071	358.0	44.9	24.3	Frt.	31	1,700	1916	Port Glasgow, Scotland	New York, N. Y.
141916	LQVM	St. s.	MUNDELTA	4,746	2,955	370.0	53.2	27.0	Frt.	33	2,000	1906	Newport News, Va.	Do.
215748	LJFG	St. s.	MUNINDIES	4,570	2,815	370.0	53.1	27.0	Frt.	33	2,200	1917	Do.	Do.
121218		St. s.	MUNISING	3,838	2,970	380.0	50.1	28.0	Frt.	40	1,450	1902	Do.	Cleveland, Ohio.
217829	LQNT	St. s.	MUNISLA	2,220	1,330	283.4	41.1	19.2	Frt.	21	1,300	1919	Portland, Ore.	New York, N. Y.
217604	LPWQ	St. s.	MUNMOTOR	2,450	1,485	283.4	43.7	24.5	Frt.	21	1,350	1910	Do.	Do.
92197		St. s.	Munnatawket	204	102	117.0	22.4	8.5	Pas.	8	300	1890	Ecorse, Mich.	New London, Conn.
214042	LFWR	St. s.	MUNPLACE	2,049	1,556	327.2	48.2	22.0	Frt.	32	2,100	1916	Sparrows Point, Md.	New York, N. Y.
218367	LRWB	St. s.	Munra	2,531	1,490	260.8	46.1	23.8	Frt.	44	1,385	1910	Astoria, Ore.	Astoria, Ore.
214487	LQJP	St. s.	MUNRO	3,378	2,106	333.6	48.2	25.1	Frt.	30	700	1918	Sparrows Point, Md.	New York, N. Y.
214087	LQBN	St. s.	MUNRSOMO	2,048	1,555	327.2	46.2	22.0	Frt.	31	1,000	1918	Do.	Do.
212924	LFDN	St. s.	MUNWOOD	3,039	2,290	345.0	48.0	24.2	Frt.	40	3,000	1914	Greenock, Scotland	Do.
130500	KLWV	St. s.	MURBALL	311	155	125.0	25.0	14.7	Tow.	13	450	1890	Camden, N. J.	Boston, Mass.
220740	MBSC	St. s.	MURSA	0,085	4,380	402.0	63.0	32.2	Frt.	44	2,500	1920	Oakland, Calif.	San Francisco, Calif.
216220	LKPH	St. s.	MUSCATINE	4,708	2,850	377.0	52.0	20.8	Frt.	50	2,500	1918	Shooters Island, N. Y.	New York, N. Y.
91813		St. p.	Musconcong	816	618	107.6	35.3	13.1	For.	7	450	1885	Newburgh, N. Y.	Do.
213636	LFPG	St. s.	MUSKOGEE	3,368	2,192	362.2	47.1	23.0	Frt.	25	1,200	1897	South Shields, England	Do.
217199	LNRK	St. s.	Muskoto	3,014	1,742	274.0	46.0	34.2	Frt.	47	1,400	1918	Columbia City, Ore.	Portland, Ore.
212984	LEGS	St. s.	MUSKOGEE	7,034	4,435	450.9	57.9	31.2	Tnk.	30	2,600	1913	Danzig, Germany	New York, N. Y.
92224		St. s.	Mutual	84	67	78.2	20.0	9.5	Tow.	6	125	1890	Atlanta, N. Y.	Do.
200109		St. s.	Myers Boys	27	18	59.3	14.1	0.9	Fsh.	3	50	1903	Buffalo, N. Y.	Cleveland, Ohio.
92650	KMHG	St. p.	Myles Standish	700	339	107.8	33.0	10.0	Pas.	10	1,350	1895	Chelsea, Mass.	Boston, Mass.
92461		St. s.	Myopia	16	10	54.7	11.1	4.2	Frt.	3	50	1889	Boston, Mass.	Potsmouth, N. H.
200144		St. s.	Myra	33	20	50.3	14.0	8.0	Pas.	2	75	1903	Port Jefferson, N. Y.	New York, N. Y.
204352		St. s.	MYRON L. HYMAN	404	229	135.6	33.0	9.0	Frt.	6	90	1907	Buffalo, N. Y.	Buffalo, N. Y.
93024		St. s.	Myrtle	45	31	52.4	12.7	5.8	Fsh.	5	120	1900	Ludington, Mich.	Grand Haven, Mich.
204535		St. s.	Myrtle	37	25	62.0	14.0	4.6	Tow.	2	90	1907	South Bond, Wash.	Astoria, Ore.
205908		St. s.	Myrtle	68	31	72.7	19.0	7.7	Frt.	4	80	1908	Prosper, Ore.	Do.
213681		St. s.	Myrtle	10	9	31.0	0.3	4.1	Fsh.	4	8	1915	Millwaukee, Wis.	Millwaukee, Wis.
222991		St. p.	Myrtle	36	31	60.0	14.2	2.7	Frt.	2	20	1922	Prosper, Ore.	Marshfield, Ore.
222752		St. s.	MYRTLE	238	160	133.7	25.0	11.0	Mso.	7	225	1872	Philadelphia, Pa.	New York, N. Y.
91823		St. s.	Mystery	55	37	72.4	20.6	6.1	Tow.	4	130	1886	Tottenville, N. Y.	Do.
90313		St. s.	Mystic	63	31	76.5	18.0	8.8	Tow.	6	250	1871	Sandusky, Ohio.	Duluth, Minn.
92301		St. s.	Mystic	27	13	47.8	15.0	6.5	Tow.	4	180	1891	Eagle Harbor, Wash.	Port Townsend, Wash.
203888		St. s.	Mystic	21	14	51.1	15.0	4.0	Tow.	4	100	1907	Astoria, Ore.	Astoria, Ore.
217725	LQIU	St. s.	MYVIC	0,044	3,651	100.7	51.2	30.1	Frt.	30	2,500	1919	Chester, Pa.	New York, N. Y.

N.

130207		St. s.	N. Hayden	133	66	87.8	26.0	8.5	Frt.	2	52	1891	Boston, Mass.	Boston, Mass.
77224		St. s.	N. John Barrett	119	80	84.3	21.8	10.6	Tow.	7	415	1890	Noank, Conn.	New York, N. Y.
18287		St. s.	N. B. Starbuck	72	49	72.4	18.0	9.3	Tow.	6	300	1865	New Baltimore, N. Y.	Do.
205250		St. s.	N. F. LEOPOLD	6,929	6,246	532.0	50.0	27.3	Frt.	20	1,800	1908	Bay City, Mich.	Chicago, Ill.
95603		St. s.	N. J. Neessen	440	368	149.0	37.0	11.5	Frt.	15	312	1880	Loraln, Ohio.	Grand Haven, Mich.
80136		St. s.	N. L. Stokes	40	33	69.0	17.4	7.2	Tow.	5	200	1873	Philadelphia, Pa.	New York, N. Y.
130025		St. s.	N. M. Jones	34	17	83.0	17.0	6.7	Tow.	5	300	1871	Pittsburgh, Pa.	St. Louis, Mo.
130854		St. p.	N. M. Lang	528	381	162.0	30.7	6.2	Pas.	13	680	1900	Portland, Ore.	Portland, Ore.
141061		St. s.	N. S. Hoakins	24	12	68.4	14.2	6.0	Pas.	7	180	1890	New Orleans, La.	New Orleans, La.
220989	MCJD	St. s.	NAAMPOK	5,076	3,700	400.7	54.2	30.2	Frt.	45	3,000	1921	Harriman, Pa.	Philadelphia, Pa.
222522		St. p.	Nabesna	73	52	65.0	18.2	3.4	Pas.	2	50	1922	Palrbanks, Alaska	Juneau, Alaska
220945	MCGL	St. s.	NACATA	5,076	3,700	400.7	54.2	30.2	Frt.	45	3,000	1920	Harriman, Pa.	Philadelphia, Pa.
216401	LKTN	St. s.	Nacogdoches	2,528	1,642	265.0	46.5	24.5	Frt.	55	1,400	1918	Houston, Tex.	Houston, Tex.
205809	LHKM	St. s.	Nacoma	238	162	110.4	29.0	10.0	Tow.	11	500	1908	West New Brighton, N. Y.	New York, N. Y.
130240	JWVM	St. s.	Nacoochee	2,680	1,905	280.0	40.7	15.8	Frt.	45	2,400	1882	Choster, Pa.	Savannah, Ga.
130116		St. s.	Nahanada	91	45	80.0	20.6	7.5	Tow.	10	200	1888	Hath, Mo.	Providence, R. I.
130793		St. s.	Nahcotta	140	112	96.0	21.1	6.5	Pas.	6	150	1898	Portland, Ore.	Astoria, Ore.
206657		St. s.	Naida	20	14	38.5	12.3	3.3	Pas.	1	10	1900	Drummond, Mich.	Marquette, Mich.
217066	LNHP	St. s.	Naiwa	6,240	4,704	409.6	54.4	27.4	Frt.	66	2,500	1918	Hallimore, Md.	Baltimore, Md.
131068		St. s.	Naknek	30	14	66.0	16.0	6.3	Tow.	3	150	1903	Alameda, Calif.	San Francisco, Calif.
220992	MCJG	St. s.	NAMASKET	6,092	3,772	402.5	53.0	32.0	Frt.	44	2,800	1920	Baypoint, Calif.	Do.

1 Formerly st. s. Edwin S. Tico.
 2 Formerly British st. s. Lauristan.
 3 Formerly st. s. F. M. Osborne.
 4 Formerly st. s. Glorieta.
 5 Formerly st. s. Courtols.
 6 Formerly British st. s. Munwood.

7 Formerly st. s. N. & W. I.
 8 Formerly German st. s. Triton.
 9 Formerly U. S. Lighthouse tender Myrtle.
 10 Formerly st. s. John A. Houker.
 11 Formerly st. s. W. R. Woodford.

12 Formerly st. s. H. Luella Worthington.
 13 Formerly st. s. a) William N. Beach.
 b) Joseph N. Reichert.
 14 Formerly st. s. Louisiana.
 15 Formerly st. s. The Lowell.

MERCHANT STEAM VESSELS OF THE UNITED STATES—Continued.

Official No.	Signal letters.	Rtg.	Name of vessel.	Gross tonnage.	Net tonnage.	Length.	Breadth.	Depth.	Service.	Crew.	Indicated horsepower.	When built.	Where built.	Home port (where permanent document issues).
218715	LSJD	St. s.	NAMEAUGO.....	6,338	3,804	Feet. 409.6	Feet. 54.4	Feet. 27.4	Frt.	42	2,500	1019	Groton, Conn.	New London, Conn.
218573	LMPB	St. s.	Namockl.....	2,625	1,772	263.8	45.8	24.4	Frt.	36	1,400	1918	Tampa, Fla.	Jacksonville, Fla.
218558	LROW	St. s.	NANCY WEEMS.....	2,153	1,280	260.6	43.7	20.1	Frt.	42	1,200	1910	Manltowoc, Wis.	Baltimore, Md.
202810		St. p.	Nan Elizabeth.....	177	133	124.0	31.0	4.0	Frt.	8	240	1906	Lumber City, Ga.	Georgetown, S. C.
211442	LDCH	St. s.	NANKING.....	8,262	5,099	423.8	54.9	17.4	Pas.	106	7,000	1913	Camden, N. J.	San Francisco, Calif.
215316	LHMJ	St. s.	NANSEMOND.....	13,332	8,626	559.2	62.2	30.0	Frt.	130	6,200	1896	Belfast, Ireland.	New York, N. Y.
217209	LNSD	St. s.	NANTAIHALA.....	5,714	4,045	410.5	54.0	27.0	Frt.	90	2,500	1918	San Francisco, Calif.	San Francisco, Calif.
130966	KRPN	St. p.	Nantasket.....	739	436	188.9	34.0	10.7	Pas.	23	1,400	1902	Chelsea, Mass.	Boston, Mass.
216977	LNBY	St. s.	NANTASKET.....	5,268	3,268	389.7	54.8	30.4	Frt.	42	2,000	1918	Quincy, Mass.	Do.
138315	KPBJ	St. s.	NANTUCKET.....	2,599	1,767	274.0	42.0	16.2	Pas.	40	3,162	1899	Wilmington, Del.	Baltimore, Md.
20030	KTDB	St. s.	NANUET.....	217	148	102.2	24.4	12.3	Tow.	12	900	1904	Port Richmond, N. Y.	Port Richmond, N. Y.
130675		St. s.	Naos.....	16	8	45.1	13.0	5.8	Fsh.	4	140	1891	Boston, Mass.	Newport, R. I.
207420		St. s.	NAPA VALLEY.....	1,490	814	231.2	48.7	15.8	Pas.	34	2,600	1910	San Francisco, Calif.	San Francisco, Calif.
130562		St. p.	Napa City.....	178	162	106.0	26.8	6.0	Frt.	4	120	1891	Bonola, Calif.	Do.
209913	KTPB	St. y.	NARADA.....	505	259	201.8	27.2	13.4	Yot.	35	700	1889	Leith, Scotland.	Baltimore, Md.
220890	MCDR	St. s.	NARBO.....	6,085	4,390	402.6	53.0	32.2	Frt.	44	2,800	1920	Oakland, Calif.	San Francisco, Calif.
220954	MCQT	St. s.	NARCISSUS.....	6,085	4,390	402.6	53.0	32.2	Frt.	40	2,800	1920do.....	Do.
18772		St. s.	Narragansett.....	125	85	98.3	20.6	6.8	Tow.	16	400	1873	Brooklyn, N. Y.	Baltimore, Md.
130872	LCQF	St. s.	Narragansett.....	37	25	51.9	14.6	5.8	Oys.	4	75	1900	New Haven, Conn.	Providence, R. I.
210653	MCTN	St. s.	Narragansett.....	164	95	87.1	25.7	12.2	Tow.	9	450	1912	East Boston, Mass.	Fall River, Mass.
221319		St. s.	NARHABA.....	6,062	8,776	402.5	53.0	32.0	Frt.	40	2,800	1921	Baypoint, Calif.	San Francisco, Calif.
130101		St. s.	Nashotah.....	94	72	100.9	18.0	6.6	Conl.	7	1877	Peoria, Ill.	Chicago, Ill.
150105		St. s.	Nashotah.....	34	22	56.0	13.6	6.0	Frt.	4	50	1880	Baltimore, Md.	Norfolk, Va.
217034	LNBF	St. s.	Nashotah.....	2,694	1,611	267.5	46.4	23.9	Frt.	47	1,400	1918	Portland, Oreg.	Portland, Oreg.
207690		St. s.	NASHVILLE.....	47	32	31.0	10.0	8.0	Fsh.	6	55	1910	Lorain, Ohio.	Chicago, Ill.
140650		St. s.	Nassau.....	80	40	85.3	19.8	8.6	Tow.	0	200	1883	Philadelphia, Pa.	New York, N. Y.
155325		St. s.	Nassau.....	400	235	133.0	26.9	9.4	Pas.	11	1,000	1898	Noank, Conn.	Do.
204561		St. s.	NASSAU.....	862	666	182.8	45.0	16.0	Fer.	10	1,000	1907	Wilmington, Del.	Do.
126820		St. s.	Natallo.....	135	82	01.1	22.0	11.4	Tow.	12	350	1892	Camden, N. J.	Do.
150310		St. y.	Natallo.....	19	13	64.0	9.2	4.9	Yot.	3	1885	Bristol, R. I.	New London, Conn.
220773		St. s.	NATCHEZ.....	757	410	200.0	40.0	7.9	Tow.	1	1,800	1920	Charleston, W. Va.	New Orleans, La.
222779		St. s.	Natche.....	14	9	30.4	11.1	4.4	Tow.	3	20	1923	Manltowoc, Wis.	Chicago, Ill.
218125	LRGB	St. s.	Nathaniel P. Doane.....	96	46	87.4	20.2	10.4	Tow.	11	500	1919	East Boothbay, Me.	Boston, Mass.
130756		St. s.	National.....	78	38	81.2	22.0	6.4	Tow.	4	200	1897	Newburgh, N. Y.	New York, N. Y.
131014		St. p.	National.....	205	151	149.0	27.0	4.0	Drg.	13	1903	Parkersburg, W. Va.	Pittsburgh, Pa.
217927	LQTM	St. s.	NATIONAL BRIDGE.....	3,646	2,179	324.0	46.2	35.0	Frt.	41	1,500	1919	Nowark, N. J.	Newark, N. J.
220519	MBVT	St. s.	NATIRAR.....	4,659	2,871	375.4	62.3	27.0	Frt.	47	2,500	1920	Wilmington, Del.	Wilmington, Del.
130173		St. s.	Nat Strong.....	176	120	130.8	19.6	10.3	Fsh.	23	200	1880	Kennebunk, Me.	Port Arthur, Tex.
130398		St. s.	Nat Sutton.....	66	44	71.9	20.1	8.3	Tow.	7	275	1887	East Providence, R. I.	Providence, R. I.
127281	KNQL	St. s.	NAUGATUCK.....	1,113	665	220.7	37.2	14.0	Pas.	16	1,000	1898	Chester, Pa.	New London, Conn.
219917	LWJO	St. s.	NAUGAUS.....	6,037	4,446	402.0	53.0	32.0	Frt.	43	2,800	1920	Oakland, Calif.	San Francisco, Calif.
76789		St. s.	Nautlo.....	59	29	69.8	18.5	8.2	Tow.	4	140	1889	Perth Amboy, N. J.	New York, N. Y.
125020		St. s.	Nautillus.....	43	21	60.9	15.7	7.7	Tow.	5	75	1872	Philadelphia, Pa.	Do.
130345		St. s.	Nautillus.....	40	26	66.3	16.2	4.4	Tow.	5	1899	Washington, N. C.	Washington, N. C.
161160		St. s.	Nautillus.....	82	55	89.0	16.0	9.0	Frt.	5	300	1900	Tronton, N. J.	Boston, Mass.
200597		St. s.	Nautillus.....	105	71	74.5	22.6	9.2	Frt.	4	200	1903	Tombkins Cove, N. Y.	New York, N. Y.
92713	KMSB	St. y.	Navajo.....	42	28	76.0	12.3	7.9	Yot.	5	100	1895	Nyaok, N. Y.	Do.
206685		St. p.	Navajo.....	975	714	219.8	42.0	8.0	Pas.	20	1,340	1900	Oakland, Calif.	San Francisco, Calif.
214855	LQTK	St. y.	Navotto.....	75	51	110.5	14.1	7.0	Yot.	10	600	1917	Bristol, R. I.	New York, N. Y.
217685	LQDT	St. s.	Nawitka.....	3,349	2,038	298.0	49.9	25.9	Frt.	41	1,450	1919	Orange, Tex.	Port Arthur, Tex.
211245		St. p.	Nayaug.....	60	37	60.4	31.1	4.1	Fer.	1	55	1913	New London, Conn.	Hartford, Conn.
107010	KLQN	St. y.	NEAIRA.....	342	212	145.6	23.6	12.6	Yot.	11	850	1893	Wilmington, Del.	New York, N. Y.
215957	LJPS	St. s.	NEENASKAN.....	5,332	3,319	393.6	55.2	30.6	Frt.	41	2,600	1918	Camden, N. J.	Do.
210392	LNII	St. s.	Necanleum.....	752	665	178.5	39.0	13.3	Frt.	18	450	1912	Fairhaven, Calif.	Marshfield, Oreg.
212161		St. s.	Neches.....	98	48	89.7	23.6	8.5	Tow.	7	500	1914	Pascagoula, Miss.	Houston, Tex.
130051	KLVP	St. s.	Necokan.....	60	38	112.7	13.9	8.1	Frt.	4	250	1894	Bristol, R. I.	Chatanooga, Tenn.
211690		St. p.	Ned.....	26	20	68.1	12.0	3.0	Tow.	1	75	1913	Nashville, Tenn.	Louisville, Ky.
217096	LNJB	St. s.	Neoolah.....	2,694	1,611	267.5	46.4	23.9	Frt.	43	1,400	1918	Portland, Oreg.	Portland, Oreg.
130976		St. s.	NEGAUNRE.....	3,844	2,828	380.0	50.0	28.0	Frt.	20	1,450	1902	Lorain, Ohio.	Cleveland, Ohio.
207603	LNBS	St. s.	Nehalem.....	685	447	173.0	39.0	13.0	Frt.	20	400	1910	Fairhaven, Calif.	San Francisco, Calif.
107322	KNFR	St. y.	Nelfred.....	36	24	75.3	13.8	5.5	Yot.	6	175	1897	Brooklyn, N. Y.	Oswego, N. Y.
130162		St. s.	Nellie.....	61	32	74.0	17.6	8.2	Tow.	7	75	1879	Camden, N. J.	Pensacola, Fla.
130307		St. s.	Nellie.....	141	84	95.0	30.0	7.8	Frt.	6	70	1884	Wilmington, Del.	New York, N. Y.
130652		St. s.	Nellie.....	25	12	44.5	10.3	6.1	Pas.	2	1894	Hartford, Conn.	Hartford, Conn.
130993		St. s.	Nolle.....	46	31	57.0	15.7	7.8	Tow.	3	150	1902	Essex, Mass.	Boston, Mass.

1 Formerly st. s. Corcoran.
 2 Formerly st. s. Congress.
 3 Formerly German st. s. Pennsylvania.
 4 Formerly st. s. Parola.
 5 Formerly st. s. Laura B.
 6 Formerly st. s. Endeavor.
 7 Formerly st. s. Old Glory.
 8 Formerly st. s. C. N. Kimpland.
 9 Formerly st. s. Susan A. Mann.

10 Formerly st. y. Polly.
 11 Formerly st. s. Capo Charles.
 12 Formerly st. s. Allan Joy.
 13 Formerly st. s. Jack Dykman.
 14 Formerly st. s. Thomas Tracy.
 15 Formerly st. s. Clara.
 16 Formerly st. s. Geo. H. Shultz.
 17 Formerly st. s. Kittewan.

18 Formerly st. y. Maylta.
 19 Formerly st. y. Elfrida.
 20 Formerly st. y. Frneda.
 21 Formerly st. y. Neimablin.
 22 Formerly st. y. Au Revolv.
 23 Formerly st. s. Fairmont.
 24 Formerly st. s. E. N. Saunders.
 25 Formerly st. y. Arleulis.

MERCHANT STEAM VESSELS OF THE UNITED STATES—Continued.

Official No.	Signal letters.	Rtg.	Name of vessel.	Gross tonnage.	Net tonnage.	Length.	Breadth.	Depth.	Service.	Crew.	Indicated horsepower.	When built.	Where built.	Home port (where permanent document issues)
						Feet.	Feet.	Feet.						
161025		*St. p.	Nello.	30	30	80.0	16.0	3.2	Tow.	4	88	1891	Kingston, Tenn.	Louisville, Ky.
201927		St. s.	Nello B.	28	19	56.0	11.9	6.0	Tow.	6	60	1905	Oshkosh, Wis.	Milwaukee, Wis.
207195		*St. p.	Nello Chadwick	23	23	65.0	17.5	2.3	Pas.	6	16	1910	New Harmony, Ind.	Evansville, Ind.
18092		St. s.	Nello Cotton	37	20	63.9	14.0	7.6	Tow.	8	200	1867	Buffalo, N. Y.	Marquette, Mich.
207882		St. s.	Nello Collette	123	79	93.0	17.3	9.2	Frt.	6	180	1910	Tonawanda, N. Y.	New York, N. Y.
130692		St. s.	Nello G.	9	0	36.0	10.3	3.6	Pas.	8	18	1895	Woodloch, Mo.	Bath, Me.
210730		St. s.	Nello V.	8	7	28.2	9.2	3.8	Fsh.	2	2	1912	Manitowoc, Wis.	Grand Haven, Mich.
200708		*St. p.	Nello Willott	98	89	102.0	27.5	3.5	Tow.	12	1894	Leavenworth, Ind.	Galveston, Tex.
210617	LCPS	St. s.	NELSON	4,740	2,797	370.0	52.1	27.0	Tnk.	41	2,100	1912	Quincy, Mass.	New York, N. Y.
220053	LWNT	St. s.	NEMAMA	6,501	4,016	395.3	55.1	31.4	Frt.	43	2,800	1920	Wilmington, N. C.	Portland, N. O.
217534	LPSH	St. s.	Nemassa	2,651	1,528	287.3	46.0	23.0	Frt.	41	1,400	1919	Freeport, Me.	Portland, Me.
95996		St. s.	Neposet	67	53	76.3	18.5	8.5	Tow.	5	200	1880	New Brighton, N. Y.	New York, N. Y.
202788		St. s.	Neposet	86	48	70.0	20.5	10.2	Pas.	0	375	1906	Boston, Mass.	Boston, Mass.
217019	LNFM	St. s.	NEPONSET	7,435	4,565	431.3	57.7	27.1	Frt.	43	2,500	1918	Chester, Pa.	Philadelphia, Pa.
02181		St. s.	Neptune	28	14	40.8	14.0	0.4	Pas.	3	150	1890	Noank, Conn.	Boston, Mass.
115066		St. s.	Neptune	92	46	81.7	19.0	8.9	Tow.	6	145	1885	Philadelphia, Pa.	Philadelphia, Pa.
130801		St. s.	NEPTUNE	117	80	94.0	20.1	10.5	Tow.	6	325	1888	Baltimore, Md.	Tampa, Fla.
130901		St. s.	NEPTUNE	3,717	2,773	348.0	48.0	28.0	Frt.	20	1,450	1901	Loralin, Ohio	Cleveland, Ohio
204747		St. s.	Neptune	16	11	37.0	11.7	3.6	Fsh.	3	15	1907	Roanoke, Wis.	Grand Haven, Mich.
210625		St. s.	Neptune	117	51	79.0	23.3	10.3	Tow.	10	475	1912	Boston, Mass.	Boston, Mass.
217339	LPDN	St. s.	Neptune	518	373	154.7	30.6	16.7	Tow.	17	1,400	1918	Brooklyn, N. Y.	New York, N. Y.
217601	LPWK	St. s.	NESCO	3,283	2,000	324.0	46.2	25.0	Frt.	37	1,500	1919	Newark, N. J.	Newark, N. J.
218281	LNPT	St. s.	NESHAMINY	6,126	3,500	400.7	51.2	30.4	Frt.	41	3,000	1919	Harriman, Pa.	Philadelphia, Pa.
36760		St. s.	Neshano	271	184	134.0	30.2	9.8	Frt.	6	425	1870	Cornwallis, Nova Scotia	New York, N. Y.
219859	LWGG	St. s.	NESHORE	3,283	1,996	321.0	40.2	23.0	Frt.	38	1,500	1921	Newark, N. J.	Newark, N. J.
130998		*St. p.	Nestor	97	31	82.4	19.6	5.0	Tow.	5	150	1902	Catlin, Wash.	Portland, Oreg.
130644		St. s.	NETHERLANDS	1,129	689	190.6	43.0	16.5	Por.	7	740	1893	Newburgh, N. Y.	New York, N. Y.
203102		*St. p.	Nettle Grant	10	10	69.3	11.2	1.7	Tow.	5	1990	Frankfort, Ky.	Vicksburg, Miss.
202207		*St. p.	Nettle Johnson	72	72	116.0	28.0	5.0	Tow.	12	250	1905	Memphis, Tenn.	Evansville, Ind.
215190	LHGW	St. s.	NEUSE	4,496	2,876	389.2	47.9	28.4	Frt.	70	3,324	1900	Fleensburg, Germany	New York, N. Y.
211883		St. s.	NEVADA	35	23	81.6	10.7	5.0	Pas.	3	200	1891	Tahoe, Calif.	San Francisco, Calif.
213782		St. s.	NEVADA	2,097	1,217	221.2	42.2	24.7	Frt.	37	1,600	1915	Manitowoc, Wis.	Grand Haven, Mich.
213624	LFPD	St. s.	NEVADAN	5,281	3,325	368.6	55.2	30.5	Frt.	30	2,200	1915	Caudon, N. J.	New York, N. Y.
221700		*St. p.	Nevada	55	49	76.5	15.0	3.3	Pas.	4	20	1921	Stoldal, Wis.	Milwaukee, Wis.
130118		St. p.	Newark	2,197	1,768	268.0	42.5	18.8	Por.	18	1,200	1877	San Francisco, Calif.	San Francisco, Calif.
130904		St. s.	NEWARK	749	509	192.5	46.0	15.0	Por.	7	750	1902	Newburgh, N. Y.	New York, N. Y.
211750		St. s.	NEWARK	231	135	95.1	26.3	12.1	Tow.	7	1,100	1913	Baltimore, Md.	Do.
213704		St. s.	NEWARK	230	150	96.8	26.1	13.4	Tow.	0	850	1915	Elizabethport, N. J.	Do.
220538		St. s.	Newark	60	47	68.0	10.0	8.7	Tow.	1	150	1920	Newark, N. J.	Newark, N. J.
205018		St. s.	NEWARKER	69	40	63.0	10.1	7.0	Tow.	5	150	1903	Buffalo, N. Y.	Do.
130202		St. p.	Newburgh	1,053	797	193.5	30.0	13.3	Por.	8	800	1883	Newburgh, N. Y.	New York, N. Y.
130350		St. s.	Newburgh	1,033	741	200.0	32.0	11.0	Pas.	32	1,000	1880	Philadelphia, Pa.	Do.
217324	LPCW	St. s.	NEWBURGH	5,501	3,200	400.5	64.2	30.4	Frt.	43	3,000	1918	Newburgh, N. Y.	Do.
06551		St. p.	NEW AMSTERDAM	1,019	642	180.5	37.3	14.2	Frt.	6	700	1901	Do.
218015	LSDP	St. s.	NEW BRITAIN	5,174	3,283	358.8	62.2	27.4	Frt.	32	2,500	1919	Arlington, N. Y.	Do.
130557		St. s.	New Brunswick	41	20	60.0	14.0	6.1	Tow.	4	0	1891	Mobile, Ala.	Houston, Tex.
130757		St. s.	NEW BRUNSWICK	782	531	200.0	40.0	15.4	Fer.	7	1,700	1897	Philadelphia, Pa.	New York, N. Y.
130958		St. s.	NEW CASTLE	94	64	77.8	20.5	0.5	Tow.	4	500	1902	Camden, N. J.	Philadelphia, Pa.
130903		St. s.	New Castle	83	43	80.0	17.0	6.9	Pas.	4	175	1902	Bristol, Mo.	B. West Harbor, Mo.
127203		St. s.	New Cataract	52	35	95.1	15.0	0.3	Tow.	3	175	1898	Alexandria Bay, N. Y.	Albany, N. Y.
130759	KNQD	St. s.	NEW ENGLAND	230	70	121.0	23.8	12.0	Fsh.	35	500	1897	Camden, N. J.	Portland, Me.
201637	KWJH	St. s.	NEW ENGLAND	417	265	118.0	31.4	11.3	Frt.	7	600	1907	Quincy, Mass.	New London, Conn.
210583	LVNQ	St. s.	NEW ENGLAND	3,545	2,174	324.0	40.2	25.0	Frt.	37	1,500	1920	Newark, N. J.	Newark, N. J.
130581	KLFC	St. s.	NEW HAMPSHIRE	2,395	1,505	302.7	44.0	17.5	Pas.	70	2,500	1892	Wilmington, Del.	New London, Conn.
201200	KWDL	St. s.	NEW HAVEN	2,030	1,980	275.7	45.1	16.7	Frt.	22	1,600	1907	Chester, Pa.	Do.
145500		*St. p.	New Holland	65	35	80.7	11.0	5.0	Pas.	5	150	1889	Lynn, Mass.	Salem, Mass.
221805	MDHL	St. s.	NEW JERSEY	0,740	5,084	416.8	60.1	32.7	Tnk.	33	3,000	1921	Bath, Mo.	Port Arthur, Tex.
206032	KWVJ	St. s.	NEW LONDON	2,818	1,893	278.5	44.0	19.0	Frt.	18	2,000	1909	Wilmington, Del.	Portland, Mo.
209128		*St. p.	New Lotus	46	46	81.0	18.0	4.5	Pas.	6	70	1911	Indian Village, Ia.	Memphis, Tenn.
149959		St. p.	New Orleans	913	620	210.0	37.0	6.0	Frt.	36	1,100	1889	Madison, Ind.	New Orleans, Ia.
220621	MBLJ	St. s.	NEW ORLEANS	0,171	3,797	395.5	65.0	31.0	Frt.	49	2,800	1920	New Orleans, La.	Do.
130170	JTVP	St. s.	Newport	2,043	1,653	326.0	38.2	23.0	Pas.	64	2,100	1880	Chester, Pa.	San Francisco, Calif.
11120		St. p.	Newport News	1,061	813	193.5	36.0	13.3	Frt.	8	900	1883	Newburgh, N. Y.	Norfolk, Va.
130101		*St. p.	New Richmond	38	38	86.0	22.5	4.3	Fer.	4	81	1890	Cincinnati, Ohio	Louisville, Ky.
130934	KROH	St. s.	New Shoreham	503	317	151.0	28.1	11.8	Pas.	19	847	1901	East Boston, Mass.	Newport, R. I.
209388	LCQH	St. s.	NEWTON	5,001	3,093	389.0	64.6	28.0	Frt.	49	2,000	1911	Quincy, Mass.	Hoston, Mass.
130170		St. p.	Newtown	337	209	145.3	52.5	11.0	Fer.	5	600	1870	Wilmington, Del.	Buffalo, N. Y.
205073		*St. p.	Newtown	447	348	130.5	27.5	11.2	Fer.	7	500	1908	Boston, Mass.	Boston, Mass.
202500		*St. p.	Newtown No. 2	217	185	131.5	30.5	5.2	Frt.	0	180	1905	Benlea, Calif.	San Francisco, Calif.
217018	LQHH	St. s.	NEW WINDSOR	5,500	3,451	400.5	54.2	30.4	Frt.	44	3,000	1910	Newburgh, N. Y.	New York, N. Y.

1 Formerly *st. p. Key City.
 2 Formerly st. s. Horace B. Freeman.
 3 Formerly st. s. Nutcong.
 4 Formerly st. s. Mary Jane.
 5 Formerly st. s. B. A. McCauley.
 † Also has a propeller.

6 Formerly British bk. Nictaux.
 7 Formerly barge Rita Moore.
 8 Formerly German st. s. Magdeburg.
 9 Formerly st. s. Nevada.
 10 Formerly b Russian st. s. Rogday.
 11 Formerly st. s. Franklin.

12 Formerly st. s. Grover Cleveland.
 13 Formerly st. p. Harry B. Hollins.
 14 Formerly st. p. Turtle.
 15 Formerly *st. p. Louis Houck.
 16 Formerly b Barrett.
 17 Formerly st. p. Kingston.

MERCHANT STEAM VESSELS OF THE UNITED STATES—Continued.

Official No.	Signal letters.	Rtg.	Name of vessel.	Gross tonnage.	Net tonnage.	Length.	Breadth.	Depth.	Service.	Crew.	Indicated horsepower.	When built.	Where built.	Home port (where permanent document issues).
						Feet.	Feet.	Feet.						
130450	KGNQ	St. s.	New York.....	770	523	207.5	31.1	12.4	Pas.	24	680	1889	Wilmington, Del.....	Capo Charles, Va.
130602		St. p.	New York.....	896	537	175.0	36.6	13.3	For.	7	600	1892do.....	Norfolk, Va.
130736	KNIM	St. s.	New York.....†	540	301	155.0	24.1	19.9	Plt.	20	800	1897do.....	New York, N. Y.
130938		St. s.	New York.....	125	85	78.5	27.0	8.7	Mso.	6	175	1882	Brooklyn, N. Y.....	Do.
205239	LBCP	St. s.	New York.....	2,818	1,893	278.5	44.0	19.0	Frt.	18	2,000	1909	Wilmington, Del.....	Portland, Mo.
205788		St. s.	New York.....	45	31	61.0	16.0	8.0	Fsh.	6	65	1911	Lorain, Ohio.....	Chicago, Ill.
211165		St. s.	New York.....	99	51	71.0	20.0	12.5	Tow.	4	400	1913	Cleveland, Ohio.....	Duluth, Minn.
213937	LFTP	St. s.	New York.....⊙	6,678	5,045	416.8	58.1	31.1	Tnk.	33	3,000	1916	Quincy, Mass.....	Port Arthur, Tex.
219550	LVRQ	St. s.	New York.....	173	118	94.0	24.8	13.0	Tow.	7	900	1920	West New Brighton, N. Y.	New York, N. Y.
139916		St. s.	NEW YORK CENTRAL No. 1.	110	75	72.4	20.7	9.7	Tow.	7	225	1901	Newburgh, N. Y.....	Do.
203525		St. s.	NEW YORK CENTRAL No. 2.	215	146	96.6	24.6	12.0	Tow.	6	500	1900do.....	Do.
211507		St. s.	NEW YORK CENTRAL No. 3.	210	143	104.3	24.8	12.1	Tow.	7	500	1916	Wilmington, Del.....	Do.
130878		St. s.	NEW YORK CENTRAL No. 4.	457	311	101.5	30.6	11.5	Tow.	9	250	1900	Port Richmond, N. Y....	Do.
203591	KVQN	St. s.	NEW YORK CENTRAL No. 5.	410	278	100.4	30.5	11.5	Tow.	10	300	1906do.....	Do.
139937		St. s.	NEW YORK CENTRAL No. 6.	453	308	101.5	30.6	11.5	Tow.	9	300	1901do.....	Do.
131000		St. s.	NEW YORK CENTRAL No. 7.	113	77	73.0	21.5	9.9	Tow.	7	250	1903do.....	Do.
202673		St. s.	NEW YORK CENTRAL No. 8.	144	99	80.5	25.5	11.5	Tow.	6	500	1905do.....	Do.
211670		St. s.	NEW YORK CENTRAL No. 9.	219	149	102.9	25.0	12.0	Tow.	7	300	1916	Wilmington, Del.....	Do.
117017		St. s.	NEW YORK CENTRAL No. 10.	175	119	94.7	23.1	11.1	Tow.	6	500	1901	Newburgh, N. Y.....	Do.
139947		St. s.	NEW YORK CENTRAL No. 11.	110	75	72.4	20.7	9.7	Tow.	7	225	1901do.....	Do.
190415		St. s.	NEW YORK CENTRAL No. 12.	103	51	82.0	19.5	9.5	Tow.	6	232	1857	Camden, N. J.....	Do.
255151		St. s.	NEW YORK CENTRAL No. 13.	103	51	82.0	19.5	9.5	Tow.	6	232	1857do.....	Do.
211501		St. s.	NEW YORK CENTRAL No. 14.	550	357	106.7	31.0	15.4	Frt.	7	300	1916	Port Richmond, N. Y....	Do.
206133		St. s.	NEW YORK CENTRAL No. 15.	207	155	110.9	27.6	13.5	Tow.	13	600	1909	Quincy, Mass.....	Do.
206923		St. s.	NEW YORK CENTRAL No. 16.	210	143	96.0	24.6	12.5	Tow.	6	500	1909	Newburgh, N. Y.....	Do.
211726		St. s.	NEW YORK CENTRAL No. 17.	255	173	90.4	25.5	13.0	Tow.	7	500	1913do.....	Do.
210718		St. s.	NEW YORK CENTRAL No. 18.	150	108	80.3	21.5	11.4	Tow.	6	450	1912do.....	Do.
210719		St. s.	NEW YORK CENTRAL No. 19.	150	108	80.3	21.5	11.4	Tow.	6	450	1912do.....	Do.
130846		St. s.	NEW YORK CENTRAL No. 20.	101	68	81.3	20.1	9.2	Tow.	6	300	1869do.....	Do.
130847		St. s.	NEW YORK CENTRAL No. 21.	101	68	81.3	20.1	9.2	Tow.	6	300	1899do.....	Do.
131001		St. s.	NEW YORK CENTRAL No. 22.	113	77	73.0	21.5	9.9	Tow.	7	250	1903do.....	Do.
201760		St. s.	NEW YORK CENTRAL No. 23.	215	143	96.0	24.6	12.0	Tow.	7	460	1907do.....	Do.
206921		St. s.	NEW YORK CENTRAL No. 24.	210	143	96.0	24.6	12.5	Tow.	6	500	1909do.....	Do.
207774	LHPR	St. s.	NEW YORK CENTRAL No. 25.	231	156	97.5	25.6	12.2	Tow.	5	950	1910	Camden, N. J.....	Do.
210560		St. s.	NEW YORK CENTRAL No. 26.	508	345	101.8	31.5	13.6	Tow.	8	350	1912	Port Richmond, N. Y....	Do.
210561		St. s.	NEW YORK CENTRAL No. 27.	281	191	90.3	35.5	11.9	Tow.	9	350	1912do.....	Do.
222741	MDWQ	St. s.	NEW YORK CENTRAL No. 28.	235	160	102.0	25.6	11.0	Tow.	6	750	1923	Brooklyn, N. Y.....	Do.
222740	MFBK	St. s.	NEW YORK CENTRAL No. 29.	235	160	102.0	25.0	11.0	Tow.	4	750	1923do.....	Do.
222787	MFBL	St. s.	NEW YORK CENTRAL No. 30.	235	160	102.0	25.0	11.0	Tow.	0	750	1923do.....	Do.
95311		St. s.	NEW YORK MARINE Co. No. 1.	204	139	96.0	20.7	11.3	Tow.	13	500	1900	Port Richmond, N. Y....	Do.
95309		St. s.	NEW YORK MARINE Co. No. 2.	204	139	96.0	20.7	11.3	Tow.	13	500	1900do.....	Do.

† Formerly st. s. Rattler.
 † Formerly st. s. B. H. Callaway.
 † Formerly st. s. Interstate.
 † Formerly st. s. N. Y. Cent'l. Ltg. Co. No. 12.

† Formerly st. s. Oakland.
 † Formerly st. s. N. Y. Cent'l. Ltg. Co. No. 13.
 † Formerly st. s. Transfer No. 22.
 † Formerly st. s. New York Marine Co. No. 6.

† Formerly st. s. Genesee.
 † Formerly st. s. Ganoga.

MERCHANT STEAM VESSELS OF THE UNITED STATES—Continued.

Official No.	Signal letters.	Rtg.	Name of vessel.	Gross tonnage.	Net tonnage.	Length.	Breadth.	Depth.	Services.	Crew.	Indicated horsepower.	When built.	Where built.	Home port (where permanent document issues).
						Feet.	Feet.	Feet.						
93691		St. s.	¹ NEW YORK MARINE Co. No. 3.	204	139	96.0	20.7	11.3	Tow.	12	500	1900	Port Richmond, N. Y....	New York, N. Y.
115663		St. s.	¹ NEW YORK MARINE Co. No. 4.	40	23	68.0	16.8	7.0	Tow.	7	92	1870	Tottontville, N. Y.....	Do.
203113		St. s.	¹ NEW YORK MARINE Co. No. 5.	34	23	53.8	17.0	6.4	Tow.	5	50	1906	Millford, Del.....	Do.
200914		St. s.	⁴ New York Marine Co. No. 6.	179	122	95.4	25.8	11.3	Tow.	12	570	1904	Tottontville, N. Y.....	Do.
222451		St. s.	⁵ New York Marine Co. No. 7.	100	45	81.3	20.6	9.9	Tow.	5	300	1910	Clayton, N. Y.....	Do.
222595		St. s.	⁶ New York Marine Co. No. 8.	106	45	81.3	20.6	9.9	Tow.	6	300	1910	Camden, N. J.....	Do.
222672		St. s.	⁷ New York Marine Co. No. 9.	106	45	81.3	20.6	9.9	Tow.	5	400	1919	Morris Heights, N. Y....	Do.
222825		St. s.	New York Marine Co. No. 10.	106	72	81.3	20.6	9.9	Tow.	6	250	1919	Millford, Del.....	Do.
222878		St. s.	¹ New York Marine Co. No. 11.	100	72	81.3	20.6	9.9	Tow.	5	250	1919	Morris Heights, N. Y....	Do.
130738		St. s.	NIAGARA..... ⁺ ⊕	1,951	1,483	266.0	42.2	16.8	Pas.	18	900	1897	West Bay City, Mich....	Buffalo, N. Y.
205694		St. s.	Niagara.....	23	16	56.6	14.0	6.0	Fsh.	2	55	1908	Loraln, Ohio.....	Erie, Pa.
209385		St. s.	² NIAGARA.....	35	24	50.0	15.3	7.7	Tow.	2	150	1911	Buffalo, N. Y.....	Buffalo, N. Y.
210464		St. s.	NIAGARA.....	1,250	850	183.7	40.0	16.0	Fer.	8	1,600	1912	Newburgh, N. Y.....	New York, N. Y.
157180		St. s.	¹⁰ Niblick.....	63	40	82.8	15.0	6.4	Fer.	5	150	1886	New York, N. Y.....	Do.
96379	KQCH	St. s.	Nihoa.....	341	201	148.2	33.6	11.2	Pas.	32	225	1897	Fairhaven, Calif.....	Honolulu, Hawaii.
130430	KGJD	St. s.	Nihoa.....	814	658	189.0	35.2	13.0	Fer.	13	600	1889	Tronton, Mich.....	Chicago, Ill.
211857		St. s.	Nihoa..... ⁺	77	34	72.9	18.2	7.9	Fsh.	4	22	1917	Bellingham, Wash.....	Seattle, Wash.
219387	LVGH	St. s.	NILE..... ⁺ ⊕	0,868	5,260	410.5	54.2	27.1	Fer.	39	2,800	1919	Seattle, Wash.....	Do.
130463		St. s.	Nimrod.....	136	92	98.1	21.7	9.0	Tow.	3	200	1890	Noank, Conn.....	New York, N. Y.
130510		St. s.	Nimrod.....	116	68	94.0	21.8	8.9	Tow.	13	450	1890	Athens, N. Y.....	Mobile, Ala.
201231		St. s.	¹¹ Nina O.....	173	108	105.0	29.0	9.5	Fer.	6	375	1907	Tomkins Cove, N. Y....	Port Arthur, Tex.
219321	LTWS	St. s.	NIPMUC..... ⁺ ⊕	5,069	4,477	410.5	54.2	27.0	Fer.	59	2,800	1919	Portsmouth, N. H.....	Portsmouth, N. H.
218536	LSQJ	St. s.	NISHMAHA..... ⁺ ⊕	0,076	3,729	401.4	53.2	31.0	Fer.	46	2,800	1919	Vancouver, Wash.....	Seattle, Wash.
130764		St. s.	Nita.....	40	27	57.8	14.0	5.5	Tow.	3	189	1893	Norfolk, Va.....	Norfolk, Va.
218960	LTBH	St. s.	NOILES..... ⁺ ⊕	4,990	3,057	390.0	54.2	27.6	Fer.	43	2,500	1910	Hog Island, Pa.....	Philadelphia, Pa.
214570	LHMW	St. s.	Noble Maxwell.....	678	352	152.0	35.1	13.2	Fer.	12	800	1916	Rookland, Me.....	Boston, Mass.
219329	LVHF	St. s.	NOCCAULA..... ⁺ ⊕	5,411	3,375	400.7	51.2	30.2	Fer.	45	3,000	1919	Pensacola, Fla.....	Pensacola, Fla.
219053	LTQJ	St. s.	NOCKUM..... ⁺ ⊕	0,024	4,291	402.0	53.0	32.0	Ref.	40	2,800	1919	Oakland, Calif.....	San Francisco, Calif.
219765	LWBQ	St. s.	NODDLE ISLAND..... ⁺ ⊕	3,257	1,978	324.0	46.2	25.0	Fer.	37	1,500	1920	Nowark, N. J.....	Nowark, N. J.
221531		St. p.	Noddle Island.....	654	383	163.9	41.0	14.5	Pas.	7	1,000	1921	Chelsea, Mass.....	Boston, Mass.
218925	LSWD	St. s.	NOKATY..... ⁺ ⊕	6,030	4,515	402.6	53.0	32.0	Fer.	45	2,800	1919	Oakland, Calif.....	San Francisco, Calif.
130950	KRVB	St. y.	NOMA..... ⁺ ⊕	763	510	236.0	28.1	16.4	Yct.	59	4,500	1902	Port Richmond, N. Y....	New York, N. Y.
110859	KPVF	St. s.	Nonie City.....	930	597	230.0	35.0	26.2	Pas.	26	637	1900	Fairhaven, Calif.....	San Francisco, Calif.
218791	LSNT	St. s.	NONANTUM..... ⁺ ⊕	3,545	2,174	324.0	46.2	25.0	Fer.	30	1,500	1919	Nowark, N. J.....	Nowark, N. J.
201557	KTMS	St. s.	Nonpareil.....	167	99	101.0	22.5	12.0	Tow.	7	950	1904	Noank, Conn.....	Norfolk, Va.
226859		St. s.	Nonpareil.....	74	50	78.2	19.4	8.6	Tow.	7	200	1918	Greenport, N. Y.....	New York, N. Y.
230657	MBQL	St. s.	NORA..... ⁺ ⊕	0,620	7,170	407.6	62.7	31.3	Tnk.	39	3,200	1920	Camden, N. J.....	Do.
100328	KCVB	St. s.	Norfolk.....	211	105	110.3	23.0	12.0	Pas.	12	915	1885	Wilmington, Del.....	Cape Charles, Va.
213794		St. s.	Norfolk.....	99	67	76.5	19.6	8.0	Tow.	9	350	1907	Philadelphia, Pa.....	Norfolk, Va.
210861	LCSG	St. s.	NORFOLK.....	3,621	1,986	310.7	48.1	25.5	Fer.	34	1,750	1913	Camden, N. J.....	New York, N. Y.
214501	LGMV	St. s.	NORFOLK.....	2,433	1,769	253.0	43.5	21.5	Fer.	31	1,300	1916	Ecorse, Mich.....	Do.
217811	LQNC	St. s.	NORFOLK.....	313	212	128.5	25.1	13.3	Tow.	17	750	1919	Wilmington, Del.....	Norfolk, Va.
130335		St. s.	¹¹ Norfolk County.....	819	557	155.0	54.0	12.0	Fer.	4	600	1891	East Boston, Mass.....	Do.
206583		St. s.	Norino.....	13	9	37.6	10.3	4.0	Fsh.	3	18	1909	Mount Vernon, Wash.....	Seattle, Wash.
212910	LFBS	St. s.	¹¹ NORLINA.....	4,523	2,834	385.0	51.1	26.4	Fer.	35	1,700	1915	W. Hartlepool, England.	New York, N. Y.
217399	LPIC	St. s.	NORMA..... ⁺ ⊕	2,913	1,513	299.0	45.0	22.0	Fer.	35	1,700	1918	Wilmington, Del.....	Do.
212049	LDSK	St. s.	¹³ NORMAN BRIDGE.....	4,323	2,673	365.4	50.3	29.8	Tnk.	37	1,800	1913	Newcastle-on-Tyne, Eng.	Los Angeles, Calif.
203543		St. s.	NORMAN B. BEAM.....	7,053	5,444	630.0	68.0	27.4	Fer.	21	1,800	1906	Chicago, Ill.....	Duluth, Minn.
130057	JWQT	St. s.	North America.....	289	144	130.0	28.2	14.0	Tow.	19	750	1870	Camden, N. J.....	New York, N. Y.
211076		St. s.	NORTH AMERICAN.....	2,317	1,202	259.0	47.1	18.3	Pas.	50	2,000	1913	Ecorse, Mich.....	Chicago, Ill.
211727	LDFC	St. s.	NORTH AMERICAN.....	134	14	82.0	21.5	10.4	Tow.	13	60	1913	Camden, N. J.....	New York, N. Y.
219317	LKRF	St. s.	North Bend.....	3,009	1,732	275.2	46.0	24.2	Fer.	49	1,400	1917	North Bend, Ore.....	Marshfield, Ore.
210681		St. s.	NORTH HARBOR.....	73	39	68.7	17.0	11.0	Tow.	4	300	1912	Cleveland, Ohio.....	Duluth, Minn.
222853	MDKL	St. s.	¹³ NORTH KING.....	5,061	3,380	375.7	50.7	27.3	Fsh.	25	2,800	1903	Vegasack, Germany.....	Portland, Ore.
206144		St. s.	NORTH LAKE.....	3,861	2,944	350.0	46.0	26.0	Pas.	21	1,800	1909	St. Clair, Mich.....	Buffalo, N. Y.

¹ Formerly st. s. Mahanoy.
² Formerly st. s. (a) Sallis P. Linderman. (b) Allentown.
³ Formerly st. s. (a) Howard M. Justice. (b) Strobridge. (c) Mason F. Grymes.
⁴ Formerly st. s. Souker No. 2.
⁵ Formerly U. S. Navy No. 53.
⁶ Formerly U. S. Navy No. 76.

⁷ Formerly U. S. Navy No. 79.
⁸ Formerly U. S. Navy harbor tug 78.
⁹ Formerly st. s. Frank Louahan.
¹⁰ Formerly (a) Darling. (b) Ozhesta. (c) Nykled.
¹¹ Formerly (a) st. s. Iluonemo. (b) Ilawallan st. s. Niilhuu.

¹² Formerly st. s. Clarence M. Worth.
¹³ Formerly U. S. S. East Boston.
¹⁴ Formerly (a) British st. s. Harleul. (b) st. s. Georgiana.
¹⁵ Formerly British st. s. Norman Bridge.
¹⁶ Formerly (a) German st. s. Liebenfels. (b) U. S. Navy Houston.

MERCHANT STEAM VESSELS OF THE UNITED STATES—Continued.

Official No.	Signal letters.	Rig.	Name of vessel.	Gross tonnage.	Net tonnage.	Length.	Breadth.	Depth.	Service.	Crew.	Indicated horsepower.	When built.	Where built.	Home port (where permanent document issues).
207282	LBJT	St. s.	NORTH LAND.....	3,282	1,973	304.4	47.2	10.8	Pas.	69	4,000	1910	Wilmington, Del.	Boston, Mass.
201033	KTDR	St. s.	Northland.....	1,337	817	195.0	39.2	22.9	Frt.	26	864	1904	Fairhaven, Calif.	San Francisco, Calif.
205477	LBTB	St. s.	NORTHLAND.....	2,055	1,205	291.2	51.0	13.0	Pas.	65	2,490	1911	Wilmington, Del.	Washington, D. C.
110-65	LPJD	St. s.	NORTH PINES.....	3,599	2,157	370.8	40.1	21.6	Frt.	23	1,350	1890	Cleveland, Ohio.	New York, N. Y.
217401	LPHF	St. s.	NORTH POLE.....	4,130	2,601	339.3	49.1	26.3	Ref.	68	1,800	1918	Baltimore, Md.	Baltimore, Md.
206279		St. s.	NORTH SEA.....	3,921	3,045	351.2	46.2	31.0	Frt.	37	1,800	1909	Ecorse, Mich.	Buffalo, N. Y.
3623		St. s.	North Shore.....	98	67	114.0	21.8	6.4	Pas.	10	230	1894	Saugatuck, Mich.	Chicago, Ill.
130374		St. s.	North Star.....	29	27	56.3	18.2	3.6	Frt.	1		1887	Alma, Mo.	Booth Bay, Me.
130814		St. s.	North Star.....	71	48	73.0	19.0	8.2	Fsh.	22		1899	Seattle, Wash.	San Francisco, Calif.
207011		St. s.	NORTH STAR.....	3,849	2,923	350.0	46.0	20.0	Frt.	20	1,500	1909	St. Clair, Mich.	Buffalo, N. Y.
155177	KGVM	St. s.	NORTHWESTERN.....	3,094	1,949	336.2	43.2	22.0	Pas.	80	2,600	1889	Chester, Pa.	Seattle, Wash.
210153		St. s.	Northwestern.....	443	413	149.5	30.0	4.5	Pas.	12	700	1912	Portland, Oreg.	Portland, Oreg.
219246	LTRK	St. p.	NORTHWESTERN BRIDGE.....	3,283	2,000	324.0	40.2	25.0	Frt.	37	1,500	1919	Nowark, N. J.	Nowark, N. J.
130410	LJTQ	St. s.	NORTH WIND.....	2,599	1,526	299.5	40.8	21.6	Frt.	33	1,150	1888	Cleveland, Ohio.	Cleveland, Ohio.
206125		St. p.	Northern.....	185	117	125.0	26.0	4.0	Tow.	6	300	1909	Jeffersonville, Ind.	Louisville, Ky.
130420	LJTR	St. s.	NORTHERN KING.....	2,565	1,503	299.5	40.8	21.6	Frt.	20	1,200	1888	Cleveland, Ohio.	Philadelphia, Pa.
130407	LJTS	St. s.	NORTHERN LIGHT.....	2,599	1,526	299.5	40.8	21.6	Frt.	18	1,200	1888	do.	Houston, Tex.
130436	LKMB	St. s.	NORTHERN QUEEN.....	2,478	1,885	299.5	40.8	21.6	Frt.	28	1,200	1889	do.	do.
219134	LTKH	St. s.	NORTHERN STAR.....	5,174	3,283	386.8	52.2	27.4	Frt.	37	2,500	1919	Arlington, N. Y.	New York, N. Y.
130437	LJTV	St. s.	NORTHERN WAVE.....	2,599	1,526	299.5	40.8	21.6	Frt.	23	1,200	1889	Cleveland, Ohio.	Baltimore, Md.
130733		St. s.	Northumberland.....	167	99	134.2	20.0	0.3	Fsh.	0	350	1897	Pocomoke City, Md.	Reedville, Va.
130855		St. s.	NORTHUMBERLAND.....	993	675	190.0	41.0	11.0	Pas.	44	1,500	1900	Philadelphia, Pa.	Baltimore, Md.
130970	KRPV	St. s.	Norumbega.....	304	142	146.0	28.6	10.1	Pac.	15	700	1902	Bath, Mo.	Portland, Me.
130812	LVMH	St. s.	NORUMBEGA.....	5,882	4,091	410.5	54.2	27.0	Frt.	63	2,800	1920	Portsmouth, N. H.	Portsmouth, N. H.
205195		St. s.	Norwalk.....	110	75	75.6	22.8	9.7	Tow.	8	400	1908	Tottonville, N. Y.	New York, N. Y.
230331	MBND	St. s.	NORWALK.....	2,157	1,310	250.8	42.6	25.6	Frt.	24	1,250	1920	Wilmington, Del.	Boston, Mass.
207217		St. s.	NORWAY.....	6,673	5,314	501.0	55.0	25.6	Frt.	24	2,000	1910	Toledo, Ohio.	Oswego, N. Y.
18578		St. p.	Norwloh.....	255	127	100.0	25.0	8.0	Tow.	12	450	1836	New York, N. Y.	Albany, N. Y.
130812		St. s.	Norwood.....	135	92	95.0	19.8	5.7	Pas.	4	100	1809	Tacoma, Wash.	Seattle, Wash.
201446	KTLB	St. s.	Norwood.....	1,323	1,017	293.0	38.5	15.0	Frt.	25	675	1894	Winslow, Wash.	do.
130672	KMBJ	St. s.	NOTTINGHAM.....	408	204	128.5	27.3	17.1	Tow.	15	735	1894	Camden, N. J.	New York, N. Y.
201850		St. s.	NOTTINGHAM.....	29	14	56.0	12.4	3.7	Tow.	1	12	1905	Houghton, Mich.	Marquette, Mich.
130305		St. s.	Novelty.....	63	42	71.5	17.6	6.8	Tow.	7		1884	North Bond, Oreg.	San Francisco, Calif.
130453		St. p.	No Wonder.....	269	235	135.3	27.8	8.0	Tow.	0	250	1889	Portland, Oreg.	Portland, Oreg.
218736		St. s.	No. 201.....	197	101	150.0	30.4	5.2	Tnk.	10	150	1919	Jacksonville, Fla.	New York, N. Y.
200909		St. s.	No. 15, M. F. D.....	194	132	106.2	20.0	13.7	Frb.	11	750	1903	Chicago, Ill.	Milwaukee, Wis.
130651		St. s.	No. 17, M. F. D.....	130	92	90.0	24.4	10.2	Frb.	10	700	1893	Shohoygan, Wis.	do.
130711		St. s.	No. 23, M. F. D.....	133	90	100.5	24.7	10.2	Frb.	10	700	1896	Sturgeon Bay, Wis.	do.
203072		St. s.	No. 20, M. F. D.....	128	91	96.0	25.8	11.6	Frb.	10	700	1906	Manitowoc, Wis.	do.
130369	KDSM	St. s.	Nutes.....	3,387	2,405	323.3	44.2	21.2	Frt.	39	2,000	1887	Chester, Pa.	New York, N. Y.
201150		St. p.	Nugent.....	97	97	120.0	24.0	3.0	Tow.	10	300	1901	Jeffersonville, Ind.	Mohile, Ala.
132913		St. s.	Numatio.....	62	42	71.2	17.3	8.6	Tow.	5	250	1881	Jersey City, N. J.	New York, N. Y.
217100	LNVJ	St. s.	Nupolea.....	2,591	1,611	287.5	46.4	23.9	Frt.	46	1,400	1918	Portland, Oreg.	Portland, Oreg.
208458	KTCB	St. s.	NUSHAGAK.....	739	478	176.5	34.6	14.5	Frt.	19	700	1904	Alameda, Calif.	San Francisco, Calif.
130823		St. s.	Nyack.....	117	69	90.7	22.2	9.8	Tow.	6	400	1891	Philadelphia, Pa.	New York, N. Y.
130125		St. s.	Nyack.....	1,183	656	231.0	33.0	14.7	Frt.	30	1,200	1878	Buffalo, N. Y.	Milwaukee, Wis.
O.														
216168	LKWG	St. s.	O. A. Hermanson.....	333	47	126.3	28.2	14.3	Tow.	16	800	1918	Madisonville, La.	Corpus Christi, Tex.
203378		St. s.	O. B. Tanner.....	137	01	89.3	17.1	4.2	Frt.	3	110	1910	Port Byron, N. Y.	Albany, N. Y.
155208		St. s.	O. E. Parks.....	392	239	134.4	37.7	11.0	Frt.	11	400	1891	Saugatuck, Mich.	Marquette, Mich.
216194		St. s.	O. F. Soule.....	69	58	82.0	17.8	5.5	Frt.	3	75	1899	Chiltonango, N. Y.	Albany, N. Y.
155330	KNSD	St. s.	O. J. HALENDECK.....	108	135	103.3	22.6	12.6	Tow.	10	500	1898	Philadelphia, Pa.	New York, N. Y.
216770	LMMK	St. s.	O. T. WARING.....	5,579	3,370	411.6	53.4	20.8	Tnk.	30	2,600	1918	Wilmington, Del.	do.
1947		St. p.	Oakland.....	1,672	1,108	265.0	41.6	10.0	Fer.	13	200	1875	Oakland, Calif.	San Francisco, Calif.
219387	LKSV	St. s.	Oakland.....	6,002	4,492	402.6	53.0	32.0	Frt.	73	2,800	1918	do.	do.
212921		St. p.	Osst.....	18	18	63.8	16.8	2.2	Frt.	2	30	1915	Maulsby's Point, N. C.	Wilmington, N. C.
217652		St. s.	Obak.....	2,489	1,472	297.3	40.0	22.3	Frt.	43	1,350	1919	Mohile, Ala.	Mohile, Ala.
77371		St. s.	O'Brien.....	50	40	93.0	18.9	7.2	Tow.	5	200	1899	Tottonville, N. Y.	New York, N. Y.
157591		St. s.	O'Brien Boys.....	121	82	81.0	19.0	8.8	Tow.	7	500	1900	Philadelphia, Pa.	do.
155420		St. s.	O'Brien Brothers.....	108	73	81.6	21.8	9.7	Tow.	8	320	1901	Tottonville, N. Y.	do.
107108		St. s.	O'Brien Girls.....	117	70	81.0	19.0	8.7	Tow.	8	350	1893	Philadelphia, Pa.	do.
76783	KJFT	St. s.	Observation.....	122	83	92.4	17.8	9.2	Pas.	7	200	1888	Brooklyn, N. Y.	do.
220225	LWNG	St. s.	OCCIDENTAL.....	6,727	5,108	416.8	50.1	31.1	Tnk.	36	2,000	1920	Bath, Me.	do.
217701	LRCG	St. s.	Ocean.....	301	96	135.0	22.8	13.4	Fsh.	24	450	1918	Superior, Wis.	Boston, Mass.
155387		St. s.	Ocean City.....	33	21	60.0	14.2	5.3	Fer.	3	70	1900	Greenport, N. Y.	Philadelphia, Pa.
155163		St. s.	OCEAN CITY.....	655	510	157.0	30.0	13.0	Fer.	6	500	1903	Philadelphia, Pa.	do.
155098		St. s.	Ocean View.....	94	72	91.8	17.0	9.2	Tow.	27	150	1884	Noank, Conn.	New York, N. Y.

1 Formerly st. s. Republic.
 2 Formerly st. s. Bon Ami.
 3 Formerly st. s. Orizaba.
 4 Formerly st. s. Waterbury.
 5 Formerly st. s. Charles E. Soper

6 Formerly st. s. John T. Welch.
 7 Formerly st. s. De Witt E. Ivins.
 8 Formerly st. s. Ada Morse.
 9 Formerly st. s. Albert H. Ellis.
 10 Formerly st. s. Bohemia.

11 Formerly st. y. (a) Jean.
 (b) Elsa.
 † Steel.
 ‡ Composite.

MERCHANT STEAM VESSELS OF THE UNITED STATES—Continued.

Official No.	Signal letters.	Rig.	Name of vessel.	Gross tonnage.	Net tonnage.	Length.	Breadth.	Depth.	Service.	Crew.	Indicated horsepower.	When built.	Where built.	Home port (where permanent document issues).
161737		St. s.	OCEAN VIEW.....	218	105	123.4	21.8	7.2	Frt.	10	200	1894	Newburgh, N. Y.	Wilmington, Del.
137077		St. s.	Oceland I.....	48	33	70.0	19.0	7.5	Tow.	5	100	1903	Athens, N. Y.	New York, N. Y.
116363		St. s.	Oceland II.....	56	59	83.3	18.6	8.8	Tow.	7	150	1890	Brooklyn, N. Y.	Do.
120354		St. s.	Oceland III.....	20	14	55.7	15.5	7.0	Tow.	5	25	1883	Baltimore, Md.	Do.
155310		*St. p.	Ocklahoma.....	676	565	161.1	33.5	8.3	Tow.	11	600	1897	Newburgh, N. Y.	Portland, Ore.
203953	KVWP	St. s.	OCHULOE.....	2,667	2,042	300.0	41.0	25.8	Frt.	37	1,200	1907	Quincy, Mass.	New York, N. Y.
155321		St. s.	Ocracoke.....	421	303	151.3	28.4	8.8	Pas.	12	250	1898	Tottenville, N. Y.	Norfolk, Va.
205753		St. s.	Ocelo.....	8	6	38.0	11.0	3.8	Tow.	2	60	1908	Decatur, Wash.	Tacoma, Wash.
247175		St. s.	OCTORAHA.....	4,329	2,652	340.0	45.2	23.0	Pas.	44	2,600	1910	Wyandotte, Mich.	Buffalo, N. Y.
217231	LNTQ	St. s.	Octorara.....	2,531	1,527	267.7	46.5	21.5	Frt.	46	1,400	1918	Seattle, Wash.	Seattle, Wash.
204455		St. s.	ODANAI.....	4,658	3,391	420.0	52.0	28.0	Frt.	20	1,500	1907	Lorain, Ohio.	Cleveland, Ohio.
155238		St. s.	Odd Follow.....	54	37	58.9	21.9	7.0	Frt.	3	85	1893	Grand Haven, Mich.	Grand Haven, Mich.
230880	MCDF	St. s.	ODUNA.....	3,474	2,071	320.7	46.0	24.1	Frt.	45	1,800	1920	Oakland, Calif.	New York, N. Y.
217339	LPDQ	St. s.	Oglethorpe.....	2,492	1,400	266.8	45.7	22.2	Frt.	39	1,350	1918	Savannah, Ga.	Savannah, Ga.
155368		St. s.	OGONTZ.....	113	77	84.3	10.0	9.2	Tow.	11	325	1892	Philadelphia, Pa.	Philadelphia, Pa.
218408	LRSW	St. s.	OGONTZ.....	5,562	3,434	390.0	54.2	27.6	Frt.	43	2,500	1919	Hog Island, Pa.	Do.
208601		*St. p.	Ohio.....	79	29	118.8	24.4	4.0	Tow.	9	123	1909	Marletta, Ohio.	Vicksburg, Miss.
204155		St. s.	Ohio.....	98	51	71.0	20.0	11.0	Tow.	5	1,000	1910	Cleveland, Ohio.	Duluth, Minn.
212314	LDMK	St. s.	OHIOAN.....	6,488	4,005	407.7	53.7	28.1	Frt.	37	4,000	1914	Sparrows Point, Md.	New York, N. Y.
155318		*St. p.	OH CITY.....	718	409	176.1	35.4	6.9	Pas.	33	634	1898	Seattle, Wash.	St. Michaels, Alaska.
219833	LWFJ	St. s.	OKLAHOMA CITY.....	3,545	2,179	324.0	46.2	25.0	Frt.	40	1,600	1920	Mobile, Ala.	Mobile, Ala.
155220		St. s.	Okolosa.....	46	23	65.0	15.4	5.8	Tow.	4	125	1886	Milton, Fla.	Pensacola, Fla.
155424		St. s.	Old Colony.....	125	85	86.0	25.4	7.9	Tow.	8	350	1901	Bridgport, Conn.	Providence, R. I.
200888	KTCL	St. p.	Old Colony.....	741	434	184.2	32.5	11.3	Pas.	22	1,200	1904	Chester, Mass.	Boston, Mass.
212113	MCNS	St. s.	OLIHAM.....	6,171	3,797	395.5	55.0	31.4	Frt.	40	2,500	1921	New Orleans, La.	New Orleans, La.
205661		*St. p.	Old Reliable.....	69	69	100.0	21.0	4.0	Tow.	10	60	1909	Spottsville, Ky.	Pittsburgh, Pa.
218668	LSID	St. s.	OLEN.....	4,972	3,037	370.5	51.1	27.0	Frt.	32	2,600	1910	Tacoma, Wash.	Tacoma, Wash.
115602	KQMJ	St. s.	OLEUM.....	2,998	1,745	203.0	52.5	21.5	Tnk.	32	2,000	1900	Sparrows Point, Md.	Los Angeles, Calif.
214870		*St. p.	Oliver King.....	26	26	65.8	18.0	2.8	Tow.	8	150	1917	Knoxville, Tenn.	Chatanooga, Tenn.
155453		St. s.	Oliver H. Perry.....	76	44	74.2	17.0	8.0	Fsh.	3	90	1902	Ashtabula, Ohio.	Buffalo, N. Y.
155286		St. s.	Olympia.....	116	79	83.9	22.5	9.1	Tow.	8	455	1896	Astoria, N. Y.	New York, N. Y.
209112		*St. p.	Olympian.....	385	213	153.7	25.7	8.0	Pas.	11	1,500	1903	Everett, Wash.	Portland, Ore.
155355		St. s.	Olympic.....	102	69	85.5	20.5	6.5	Tow.	0	130	1900	Hallard, Wash.	Port Townsend, Wash.
215651	LIWS	St. s.	OLYMPIC.....	1,977	1,193	252.0	43.5	18.0	Frt.	20	1,200	1917	Toledo, Ohio.	San Francisco, Calif.
107293	KNCR	St. y.	ONEIDA.....	583	390	172.0	24.0	15.1	Yet.	35	250	1897	Wilmington, Del.	New York, N. Y.
217988	LQWK	St. s.	ONEIDA.....	2,661	1,651	251.0	43.0	20.1	Frt.	30	1,600	1910	Wyandotte, Mich.	San Francisco, Calif.
220779	MBTK	St. s.	ONEIDA.....	2,309	1,410	251.0	43.0	22.2	Frt.	21	1,200	1920	Do.	Detroit, Mich.
155400		St. s.	Onelda.....	21	7	51.5	14.5	5.3	Tow.	3	80	1901	San Francisco, Calif.	San Francisco, Calif.
217193	LPQK	*St. s.	ONEKAMA.....	3,545	2,179	324.0	46.2	25.0	Frt.	37	1,600	1918	Newark, N. J.	Newark, N. J.
207593		St. s.	ONEONTA.....	214	99	101.5	25.3	13.2	Tow.	10	950	1910	Portland, Ore.	Portland, Ore.
205272	KWQH	St. s.	Onoheca.....	736	421	178.5	40.0	13.3	Frt.	10	425	1908	Raymond, Wash.	Honolulu, Hawaii.
220782	MBTK	St. s.	ONONDAGO.....	2,309	1,410	251.0	43.0	22.2	Frt.	21	1,300	1920	Wyandotte, Mich.	Detroit, Mich.
202812		St. s.	ONRUST.....	95	61	72.5	19.1	8.1	Tow.	8	300	1906	Philadelphia, Pa.	Hartford, Conn.
19248		St. s.	Ontario.....	21	21	56.0	14.0	4.8	Tow.	4	63	1868	Houston, Tex.	Morgan City, La.
201169	KTQJ	St. s.	ONTARIO.....	3,099	1,952	292.2	42.2	15.9	Pas.	51	3,600	1904	Camden, N. J.	Baltimore, Md.
201974	KWMS	St. s.	ONTARIO.....	415	282	131.9	27.1	15.2	Tow.	15	1,000	1908	Do.	New York, N. Y.
220438		St. s.	ONTARIO.....	291	161	149.3	26.2	10.9	Frt.	3	499	1920	Long Island City, N. Y.	Do.
155322		St. p.	ONTORA.....	1,213	771	236.7	35.2	10.1	Pas.	50	1,746	1898	Newburgh, N. Y.	Do.
140933		St. s.	Onward.....	36	18	60.0	17.2	7.0	Tow.	4	150	1858	Boston, Mass.	Boston, Mass.
217438	LPNV	St. s.	OPELKA.....	3,283	2,060	324.0	46.2	25.0	Frt.	37	1,600	1918	Newark, N. J.	Newark, N. J.
217925	LQTI	St. s.	OPEQUAN.....	3,515	2,179	324.0	46.2	25.0	Frt.	37	1,600	1919	Do.	Do.
219009	LTDP	St. s.	OPHIS.....	4,753	3,539	380.5	53.1	27.8	Frt.	46	2,600	1910	Tacoma, Wash.	Tacoma, Wash.
76900		St. s.	Oradell.....	118	59	90.0	22.2	9.0	Tow.	6	400	1890	Philadelphia, Pa.	New York, N. Y.
155132		St. p.	ORANGE.....	1,096	901	218.5	35.4	13.8	For.	7	600	1856	Newburgh, N. Y.	Do.
155466		St. s.	ORANGE.....	130	88	89.0	21.6	11.4	Tow.	6	250	1903	Camden, N. J.	Do.
212435		St. s.	ORANGE.....	596	405	134.9	56.0	14.0	For.	5	700	1914	Newburgh, N. Y.	Albany, N. Y.
220140		St. s.	ORANGE.....	294	161	146.3	26.2	10.9	Frt.	4	400	1920	Long Island City, N. Y.	Baltimore, Md.
218574	LSRK	St. s.	ORANI.....	6,040	4,500	402.4	53.1	32.9	Frt.	41	2,600	1910	Seattle, Wash.	Seattle, Wash.
217589	LPVS	St. s.	Oraton.....	2,563	1,525	267.3	46.0	23.6	Frt.	35	1,400	1919	Cornwells, Pa.	Philadelphia, Pa.
93110		St. s.	Oreca.....	37	17	71.7	11.8	6.0	Mso.	5	75	1901	South Boston, Mass.	New York, N. Y.
155020		St. s.	Oreada.....	31	20	46.4	14.6	7.9	Wat.	3	25	1890	Tottenville, N. Y.	Do.
218571	LSRJ	St. s.	ORCUS.....	4,954	3,074	389.2	53.1	27.0	Frt.	39	2,300	1919	Tacoma, Wash.	Tacoma, Wash.
214322	LGFP	St. s.	Oregon.....	989	628	200.1	41.0	14.7	Frt.	21	650	1916	Aberdeen, Wash.	San Francisco, Calif.
210970		St. s.	Oregon.....	107	73	80.0	20.5	10.2	Tow.	8	200	1913	Seattle, Wash.	Seattle, Wash.
221055		St. s.	OREGON.....	95	40	71.0	20.1	11.2	Tow.	4	600	1921	Cleveland, Ohio.	Duluth, Minn.
209049		*St. p.	Oregonia.....	370	281	131.5	26.7	5.0	Pas.	16	600	1904	Portland, Ore.	Portland, Ore.
155408	KQSG	St. s.	OREGONIAN.....	3,390	3,393	406.8	51.1	30.3	Frt.	49	5,000	1901	Chester, Pa.	New York, N. Y.
219167	LTMP	St. s.	ORIENT.....	4,991	3,058	376.4	52.3	27.0	Frt.	35	2,600	1910	Sparrows Point, Md.	Do.

- 1 Formerly st. s. Vigilant.
 2 Formerly st. s. Eureka.
 3 Formerly st. s. State of New York.
 4 Formerly st. s. Frank A. Ford.
 5 Formerly st. s. Escort.
 6 Formerly st. s. Margaret D.
 7 Formerly st. s. Medon.

- 8 Formerly st. s. Thomas.
 9 Formerly * st. p. Telegraph.
 10 Formerly st. s. Lakeshore.
 11 Formerly st. y. Alcedo.
 12 Formerly st. y. Atlas.
 13 Formerly st. s. Lake Gilboa.
 14 Formerly st. s. Doris.

- 15 Formerly st. s. Louisa and Alice.
 16 Formerly st. s. Jamestown.
 17 Formerly st. y. Monaloe.
 18 Formerly U. S. Navy Oreca.
 19 Formerly st. s. Gosport.
 † Composite.

MERCHANT STEAM VESSELS OF THE UNITED STATES—Continued.

Official No.	Signal letters.	Htg.	Name of vessel.	Gross tonnage.	Net tonnage.	Length.	Breadth.	Depth.	Service.	Crew.	Indicated horsepower.	When built.	Where built.	Home port (where permanent document issues).
155317		St. s.	Orinoco.....	2,226	1,028	295.0	44.0	21.0	Frt.	18	800	1898	West Bay City, Mich.	Duluth, Minn.
218388	LRSK	St. s.	ORINOCO.....	4,994	3,059	376.4	52.3	27.0	Frt.	34	2,600	1919	Sparrows Point, Md.	New York, N. Y.
155294		St. s.	Orion.....	9	9	51.0	9.6	4.1	Tow.	4	30	1894	Bloxi, Miss.	Mobile, Ala.
202863	LMOW	St. s.	ORION.....	127	74	96.5	22.2	13.1	Tow.	11	450	1906	South Portland, Me.	Houston, Tex.
216171	LHGM	St. s.	OBION.....	6,026	3,777	403.3	49.2	27.1	Frt.	82	3,200	1902	Vegeack, Germany.	New York, N. Y.
216294	LKJM	St. s.	ORIZABA.....	7,681	4,248	423.0	60.0	16.7	Pas.	260	8,600	1918	Philadelphia, Pa.	Do.
217931	LQTS	St. s.	ORLEANS.....	6,620	4,122	395.5	55.0	31.4	Frt.	30	2,600	1919	Kearny, N. J.	Do.
220130		St. s.	ORLEANS.....	294	104	146.3	20.2	10.0	Frt.	5	400	1920	Long Island City, N. Y.	Do.
220874	MCBT	St. s.	ORLEANS.....	260	183	118.0	28.0	9.2	Frt.	0	200	1898	Levis, P. Q.	Buffalo, N. Y.
206844		St. s.	Orlou.....	8	6	35.0	11.0	3.8	Fsh.	1	30	1909	Decatur, Wash.	Tacoma, Wash.
219800	LWGM	St. s.	ORONOKE.....	3,545	2,174	324.0	46.2	25.0	Frt.	37	1,600	1920	Nowark, N. J.	Nowark, N. J.
155239		St. s.	Orville A. Grandall.....	122	80	91.0	17.8	9.1	Cnl.	3	75	1893	Lookport, N. Y.	Do.
218231	LRKS	St. s.	OSAGE.....	2,649	1,637	251.0	43.0	20.2	Frt.	32	1,600	1910	Cleveland, Ohio.	New York, N. Y.
218086	LRFJ	St. s.	OSAGUMSICK.....	0,034	4,483	401.9	53.1	32.0	Frt.	44	3,500	1919	Seattle, Wash.	Seattle, Wash.
217515	LPRQ	St. s.	OSAWATOMIE.....	5,720	3,559	409.6	51.4	27.4	Frt.	44	2,600	1919	Baltimore, Md.	Baltimore, Md.
214161	LQ CJ	St. s.	OSCAR D. BENNETT.....	4,710	3,587	391.8	51.3	28.8	Tnk.	38	2,800	1916	Wilmington, Del.	Los Angeles, Calif.
130461		St. p.	OSCAR F. BARRETT.....	469	351	165.0	32.5	5.2	Tow.	18	800	1894	Jeffersonville, Ind.	Channah, Ohio.
207111		St. s.	OSCAR F. MAYER.....	58	39	68.2	16.2	8.0	Tow.	5	350	1909	Ferrysburg, Mich.	Chicago, Ill.
155394		St. s.	OSCAR G. MURRAY.....	165	112	100.0	22.0	11.0	Tow.	17	340	1900	Baltimore, Md.	Baltimore, Md.
155096		St. s.	Osceola.....	182	95	117.0	29.0	9.0	Tow.	11	760	1884	Nowburgh, N. Y.	Albany, N. Y.
204513		St. s.	Osceola.....	32	21	55.0	16.8	6.2	Frt.	3	75	1906	Tottenville, N. Y.	New York, N. Y.
207064		St. p.	Osceola.....	87	51	74.0	21.1	3.6	Frt.	9	80	1910	Kissimmee, Fla.	Tampa, Fla.
211613		St. p.	OSCEOLA.....	474	272	180.0	40.0	8.0	Pas.	33	1,000	1913	Jacksonville, Fla.	New York, N. Y.
217620	LQIT	St. s.	OSCODA.....	5,780	3,510	409.6	54.4	27.1	Frt.	40	2,600	1919	Baltimore, Md.	Baltimore, Md.
217205	LNRV	St. s.	OSKOSH.....	3,961	2,393	310.5	48.0	24.7	Frt.	47	2,600	1918	Long Beach, Calif.	Los Angeles, Calif.
217391	LPQS	St. s.	OSKALOOSA.....	5,623	4,189	410.5	51.0	27.0	Frt.	44	2,600	1918	South San Francisco, Calif.	San Francisco, Calif.
217206	LNRW	St. s.	OSKAWA.....	0,100	4,539	402.0	53.0	32.0	Frt.	61	2,800	1918	Oakland, Calif.	Do.
200052		St. y.	Osprey.....	32	21	60.0	13.2	5.0	Yot.	2	200	1903	Seattle, Wash.	Seattle, Wash.
219744	LWVP	St. s.	OSPREY.....	409	169	133.1	23.2	14.3	Fsh.	28	650	1910	Savannah, Ga.	Rockland, Mo.
221814		St. s.	Osprey.....	30	20	53.2	15.1	5.7	Fsh.	0	60	1921	Erie, Pa.	Port Huron, Mich.
219633	LVRB	St. s.	OSSA.....	3,816	3,003	355.2	51.1	27.0	Frt.	40	2,600	1920	Tacoma, Wash.	Tacoma, Wash.
203858	KVTR	St. s.	OSSANAW.....	2,667	2,043	300.0	41.0	25.8	Frt.	32	1,200	1907	Quincy, Mass.	New York, N. Y.
165414		St. s.	OSSEAN BEDELL.....	206	192	101.5	28.0	9.6	Pas.	5	312	1901	Buffalo, N. Y.	Buffalo, N. Y.
216155	LKMH	St. s.	OSSENEKE.....	5,577	4,149	409.0	51.1	27.1	Frt.	50	2,600	1918	Seattle, Wash.	Seattle, Wash.
116079		St. s.	Ossining.....	365	233	128.0	20.0	8.0	Pas.	12	419	1885	Linwood, Pa.	New York, N. Y.
202201		St. s.	OSSINING.....	63	43	74.0	18.5	6.0	Pas.	8	150	1905	Nowburgh, N. Y.	Memphis, Tenn.
218369	LRSC	St. s.	OSSINING.....	4,601	2,968	350.1	53.1	27.0	Frt.	34	2,300	1919	Tacoma, Wash.	Tacoma, Wash.
155143		St. s.	Ostrea.....	69	47	68.0	19.6	6.4	Oys.	7	150	1837	Port Jefferson, N. Y.	Bridgeport, Conn.
212825	LRBK	St. s.	OSWEGO.....	4,376	2,675	363.7	50.1	27.0	Frt.	40	2,600	1902	Greenock, Scotland.	Rockland, Mo.
210814	LWDP	St. s.	OTHO.....	4,839	2,976	380.5	53.1	27.0	Frt.	45	2,588	1920	Tacoma, Wash.	Seattle, Wash.
216813	LJHB	St. s.	OTSEGO.....	4,638	2,595	370.9	45.3	26.7	Frt.	63	2,400	1902	Hamburg, Germany.	New York, N. Y.
155314		St. p.	Otto Marmot.....	278	172	142.5	28.3	4.8	Tow.	22	692	1893	Raymond City, W. Va.	Channah, Ohio.
212103		St. s.	OTTO M. REISS.....	4,378	3,367	437.5	56.0	21.5	Frt.	31	1,700	1901	St. Charles, Ill.	Cleveland, Ohio.
219804	LWDJ	St. s.	OUTAGAMIE.....	429	91	141.5	27.7	14.9	Tow.	20	850	1920	Green Bay, Wis.	Chicago, Ill.
155268		St. s.	OVERBROOK.....	170	89	104.2	24.4	11.2	Tow.	22	650	1894	Philadelphia, Pa.	New York, N. Y.
216167	LKMN	St. s.	OVERBROOK.....	5,724	3,607	400.8	51.3	31.4	Tnk.	63	3,000	1918	Chester, Pa.	Philadelphia, Pa.
81872		St. s.	Overscas.....	75	48	73.4	23.0	6.8	Mso.	0	192	1903	Bridgeport, Conn.	New York, N. Y.
160913		St. p.	OWANA.....	747	420	200.6	32.0	12.0	Pas.	60	1,250	1899	Wyandotte, Mich.	Detroit, Mich.
217197	LPQT	St. s.	Owatanna.....	2,531	1,490	266.0	40.1	24.0	Frt.	47	1,355	1918	Astoria, Ore.	Astoria, Ore.
155163	LFVN	St. s.	OWRGO.....	3,069	1,877	325.6	41.2	24.2	Frt.	33	1,000	1893	Buffalo, N. Y.	San Francisco, Calif.
90130		St. s.	Owen J. McWilliams.....	137	65	60.3	22.1	10.2	Tow.	6	362	1891	Philadelphia, Pa.	New York, N. Y.
212074	LFQF	St. y.	OWERA.....	420	187	173.8	25.1	14.0	Yot.	20	600	1907	Leith, Scotland.	Providence, R. I.
221562		St. p.	Owova.....	72	72	97.0	28.0	2.5	Frt.	0	200	1921	Huntington, W. Va.	Channah, Ohio.
19041		St. s.	Ox.....	109	74	60.8	30.1	10.0	Frt.	5	190	1866	Brooklyn, N. Y.	New York, N. Y.
217651	LQDB	St. s.	Oyaka.....	2,469	1,472	267.3	46.0	22.3	Frt.	41	1,350	1919	Mobile, Ala.	Mobile, Ala.
214562	LGMR	St. s.	OZAMA.....	2,118	1,259	251.0	43.8	18.2	Frt.	30	2,000	1910	Wyandotte, Mich.	New York, N. Y.
216995	LNDC	St. s.	OZUAKEE.....	4,016	2,835	310.5	48.0	24.7	Frt.	75	2,500	1918	Long Beach, Calif.	Los Angeles, Calif.
217839	LQPT	St. s.	OZYETTE.....	6,078	4,490	491.9	53.2	32.0	Frt.	44	3,500	1919	Seattle, Wash.	Seattle, Wash.
207905		St. s.	Ozono.....	91	64	95.0	20.0	5.3	Pas.	8	150	1910	Madisonville, La.	New Orleans, La.
P.														
160748		St. s.	P. B. Luyster.....	17	9	43.0	12.8	6.2	Tow.	2	40	1897	Detroit, Mich.	Detroit, Mich.
160760		St. s.	P. C. Ronan.....	29	14	52.0	16.0	5.6	Tow.	4	63	1895	Albany, N. Y.	Cleveland, Ohio.
160876		St. s.	P. H. Wise.....	111	55	84.5	19.0	9.0	Tow.	14	350	1892	Philadelphia, Pa.	Boston, Mass.
221052		St. s.	P. J. GHANT.....	45	30	69.3	15.0	6.9	Tow.	4	75	1920	Erie, Pa.	Erie, Pa.
150460		St. s.	P. J. Ralph.....	964	658	211.4	37.0	14.0	Frt.	16	685	1889	Marina City, Mich.	Chicago, Ill.
220509	MCBT	St. s.	P. J. Reilly.....	3,376	2,550	299.5	40.3	31.2	Tnk.	35	1,450	1920	Orange, Tex.	Port Arthur, Tex.

1 Formerly st. s. Huachuca.
 2 Formerly German st. s. Prinz Oskar.
 3 Formerly st. s. Donora.
 4 Formerly British st. s. Orleans.
 5 Formerly St. s. Lake Fannin.
 6 Formerly st. s. George E. Paddleford.
 7 Formerly st. p. E. H. Andrews.

8 Formerly st. s. A. Fisher.
 9 Formerly st. s. Sarah A. Jenks.
 10 Formerly (a German st. s. Pennoill.
 11 Formerly (b) st. s. Gargoyle.
 12 Formerly German st. s. Prinz Elfed Friederich.
 13 Formerly st. s. Fredorick B. Wells.
 14 Formerly st. s. W. I. Stevens.

15 Formerly st. p. Pennsylvania.
 16 Formerly British st. y. O-w-o-r-a.
 17 Formerly st. s. (a) Henry U. Palmer.
 18 Formerly st. s. (b) Integrity.
 19 Formerly ga. s. Paul.
 † Composite.

MERCHANT STEAM VESSELS OF THE UNITED STATES—Continued.

Official No.	Signal letters.	Reg.	Name of vessel.	Gross tonnage.	Net tonnage.	Length.	Breadth.	Depth.	Service.	Crew.	Indicated horsepower.	When built.	Where built.	Home port (where permanent document issues).
						Feet.	Feet.	Feet.						
150918		St. p.	P. M. Pfell.	91	91	125.0	24.0	3.6	Tow.	12	200	1901	Brownsville, Pa.	Pittsburgh, Pa.
115338		St. s.	P. W. SHERMAN	3,031	2,901	432.0	45.0	25.0	Frt.	26	1,500	1893	West Bay City, Mich.	Cleveland, Ohio.
218971		St. s.	P. R. R. No. 1.	109	74	75.0	21.4	11.0	Tow.	7	600	1911	Port Richmond, N. Y.	Philadelphia, Pa.
211177	KTCM	St. s.	P. R. R. No. 4.	121	82	75.0	21.0	10.4	Tow.	6	600	1904	Philadelphia, Pa.	Do.
233181	KVLJ	St. s.	P. R. R. No. 5.	155	126	92.0	24.0	11.8	Tow.	5	600	1906	Sparrows Point, Md.	New York, N. Y.
214142		St. s.	P. R. R. No. 6.	191	119	97.7	24.1	12.2	Tow.	7	700	1910	Fairfield, Md.	Baltimore, Md.
200836		St. s.	P. R. R. No. 7.	223	145	92.0	22.0	12.1	Tow.	5	600	1904	Richmond, Va.	New York, N. Y.
200847		St. s.	P. R. R. No. 9.	223	145	92.0	22.0	12.1	Tow.	8	600	1904	do.	Do.
203205	KVMC	St. s.	P. R. R. No. 10.	186	126	92.0	24.0	11.8	Tow.	7	1,700	1906	Sparrows Point, Md.	Do.
207550		St. s.	P. R. R. No. 11.	177	120	95.8	21.5	12.4	Tow.	7	250	1910	Port Richmond, N. Y.	Do.
214143		St. s.	P. R. R. No. 12.	191	119	97.7	21.1	12.2	Frt.	7	700	1916	Fairfield, Md.	Baltimore, Md.
203224	KVMF	St. s.	P. R. R. No. 14.	186	126	92.0	24.0	11.8	Tow.	7	600	1906	Sparrows Point, Md.	Do.
214450		St. s.	P. R. R. No. 27.	191	119	97.7	24.1	12.2	Tow.	11	700	1916	Fairfield, Md.	New York, N. Y.
200962	KTDM	St. s.	P. R. R. No. 32.	201	137	99.0	24.0	12.0	Tow.	13	650	1904	Sparrows Point, Md.	Do.
204584		St. s.	P. R. R. No. 33.	71	48	62.0	18.5	10.6	Tow.	7	200	1907	Port Richmond, N. Y.	Do.
207551		St. s.	P. R. R. No. 31.	177	120	95.8	21.5	12.4	Tow.	10	250	1910	do.	Do.
208222	LBSM	St. s.	P. R. R. No. 35.	375	255	106.5	32.0	15.0	Tow.	23	1,000	1911	Wilmington, Del.	Do.
211111		St. s.	P. R. R. No. 151.	323	219	97.8	32.0	11.2	Frt.	8	250	1916	Port Richmond, N. Y.	Do.
203130		St. s.	P. R. R. No. 153.	547	372	106.6	32.1	14.7	Frt.	5	300	1906	Sparrows Point, Md.	Do.
205379		St. s.	P. R. R. No. 154.	649	373	106.6	32.1	14.7	Frt.	7	345	1908	do.	Do.
212029	LDJV	St. s.	P. R. R. No. 155.	554	371	107.0	32.2	14.7	Frt.	7	314	1914	do.	Do.
212062	LDKF	St. s.	P. R. R. No. 156.	584	371	107.0	32.2	11.7	Frt.	7	314	1914	do.	Do.
220118	MBGC	St. s.	PACIFIC	5,527	3,965	410.5	51.2	27.0	Frt.	42	2,800	1920	Portsmouth, N. H.	Portsmouth, N. H.
115047		St. s.	Pacific.	33	22	58.5	13.5	7.6	Tow.	2	150	1872	Philadelphia, Pa.	Philadelphia, Pa.
213769	LFQS	St. s.	PACIFIC	6,034	4,380	399.7	56.2	30.5	Frt.	40	2,600	1915	San Francisco, Calif.	New York, N. Y.
204026	KWBP	St. s.	PACKERTON.	430	292	100.2	30.4	11.4	Frt.	6	435	1907	Port Richmond, N. Y.	Do.
219936	LWJP	St. s.	PADNSAY	4,838	2,977	380.4	53.1	27.0	Frt.	44	2,500	1920	Tacoma, Wash.	Seattle, Wash.
214551		St. p.	Paducah.	296	296	170.0	33.0	5.1	Pas.	21	320	1916	Jeffersonville, Ind.	St. Louis, Mo.
220710	MBBF	St. s.	PAGASSET.	5,527	3,965	410.5	51.2	27.0	Frt.	42	2,800	1920	Portsmouth, N. H.	Portsmouth, N. H.
201121		St. s.	Palm.	33	30	51.6	14.2	5.4	Frt.	2	50	1906	Boston, Mass.	Southwest Harbor, Me.
216569		St. s.	Palatine.	24	16	45.0	14.9	5.0	Frt.	1	45	1910	Canajoharie, N. Y.	Albany, N. Y.
219202	LTFH	St. s.	PALSADES.	4,844	2,987	377.0	52.0	26.8	Frt.	50	2,500	1919	Shooters Island, N. Y.	New York, N. Y.
95672		St. s.	Pallas.	80	40	78.5	19.0	9.4	Pas.	6	400	1882	Wilmington, Del.	Boston, Mass.
220115	LWQF	St. s.	PALLAS.	4,839	2,978	380.5	53.1	27.0	Frt.	44	2,500	1920	Tacoma, Wash.	Seattle, Wash.
150917		St. s.	Palm Beach.	17	11	61.4	12.5	4.2	Pas.	2	1895	1895	South Portland, Me.	Key West, Fla.
20147	HTPW	St. s.	Palmer.	124	107	100.0	23.0	10.9	Frt.	9	75	1865	Philadelphia, Pa.	New York, N. Y.
129185		St. p.	Palmyra.	422	320	115.0	30.0	9.0	Fer.	7	1,000	1883	Wilmington, Del.	Philadelphia, Pa.
150550		St. s.	Palmyra.	110	65	81.7	20.5	9.0	Tow.	5	350	1891	Elizabeth, N. J.	New York, N. Y.
220596	MBJV	St. s.	Palo Alto.	6,114	3,696	420.0	54.0	35.0	Tnk.	40	2,800	1920	Oakland, Calif.	San Francisco, Calif.
96435	KNTV	St. s.	PANAMA.	5,639	3,476	360.0	50.0	19.9	Pas.	120	5,000	1898	Philadelphia, Pa.	New York, N. Y.
211629	LDBGF	St. s.	PANAMAN.	6,499	4,032	407.7	53.7	28.1	Frt.	36	4,000	1913	Sparrows Point, Md.	Do.
210960	LCTJ	St. s.	PAN AMERICAN.	314	234	132.7	27.6	15.1	Frt.	19	150	1912	Port Richmond, N. Y.	Do.
221930	MDKQ	St. s.	PAN AMERICA.	13,712	8,051	517.0	72.2	27.8	Pas.	209	12,000	1922	Sparrows Point, Md.	Baltimore, Md.
150959		St. s.	PANAY.	3,811	2,778	356.0	50.0	24.0	Frt.	23	1,000	1902	Chicago, Ill.	Cleveland, Ohio.
150466		St. s.	Pandora.	13	6	42.0	12.5	5.6	Tow.	3	75	1859	Ogdensburg, N. Y.	Oswego, N. Y.
217865	LQRF	St. s.	Panga.	2,551	1,523	267.3	46.0	23.6	Frt.	42	1,400	1918	Pasagonia, Miss.	Gulfport, Miss.
217637	LQCF	St. s.	PANOH.	1,370	760	242.5	36.9	19.7	Tnk.	20	950	1919	Violet, Ia.	Los Angeles, Calif.
217251	LNVJ	St. s.	PANOLA.	3,545	2,179	324.0	46.2	25.0	Frt.	38	1,500	1918	Newark, N. J.	Newark, N. J.
220254	LWPH	St. s.	PANSA.	4,839	2,977	380.2	53.1	27.0	Frt.	39	2,600	1920	Tacoma, Wash.	Tacoma, Wash.
150503		St. s.	Pansy.	10	10	33.6	11.6	3.8	Oys.	2	20	1890	Patchogue, N. Y.	New Haven, Conn.
130817		St. s.	Panther.	42	22	65.0	16.0	6.4	Tow.	8	250	1899	Seranton, Miss.	Kansas City, Mo.
208911		St. s.	Panther.	130	88	85.7	21.0	9.9	Tow.	7	500	1907	West New Brighton, N. Y.	New York, N. Y.
207738		St. p.	Panther.	137	87	134.4	26.0	5.0	Tow.	8	261	1907	Hickory, Pa.	Vicksburg, Miss.
150261		St. s.	Panuco.	192	96	106.4	28.0	8.0	Frt.	6	250	1882	Boston, Mass.	New York, N. Y.
212596	LDQP	St. s.	PANUCO.	2,556	1,975	300.0	39.2	20.2	Tnk.	26	1,200	1888	Walker-on-Tyno, Eng.	Do.
210958	LQPS	St. s.	PANUCO.	3,570	2,151	351.0	47.9	21.7	Frt.	48	2,500	1917	Seattle, Wash.	Do.
150710	KVLLJ	St. s.	PAOLI.	330	224	125.4	26.0	14.7	Tow.	16	850	1895	Philadelphia, Pa.	Do.
150979		St. s.	Paragon.	142	115	91.5	17.5	9.6	Frt.	4	85	1888	Buffalo, N. Y.	Do.
150989	KQLB	St. s.	PARAGUAY.	2,627	1,583	292.0	42.0	23.0	Tnk.	33	1,250	1900	Lorain, Ohio.	Philadelphia, Pa.
219158	LTMK	St. s.	PARA.	2,671	1,663	253.4	43.7	26.2	Frt.	35	1,200	1919	Ashabula, Ohio.	New York, N. Y.
212632	LDRT	St. s.	PARISHINA.	4,583	2,764	378.8	49.8	26.6	Pas.	92	3,650	1908	Belfast, Ireland.	Do.
150774		St. s.	Park City.	391	208	143.5	28.0	9.9	Pas.	7	700	1895	Port Jefferson, N. Y.	Bridgeport, Conn.
159178		St. s.	PARKS FOSTER.	1,649	1,347	248.0	39.0	19.2	Frt.	16	750	1889	Cleveland, Ohio.	Chicago, Ill.
208188	LBOQ	St. s.	PARKSLEY.	295	201	125.0	25.0	12.6	Pas.	14	500	1909	Camden, N. J.	Cape Charles, Va.
218822	LSQU	St. s.	PARKSVILLE.	3,545	2,174	321.0	46.2	25.0	Frt.	37	1,600	1919	Newark, N. J.	Newark, N. J.
150110	KDVS	St. s.	PASADENA.	309	235	141.0	31.1	10.4	Frt.	17	190	1887	San Francisco, Calif.	San Francisco, Calif.
216303	LKJS	St. s.	PASADENA.	6,092	4,494	402.5	53.0	32.0	Frt.	52	2,800	1918	Oakland, Cal.	Do.
201208		St. s.	Pasagoula.	65	38	73.6	18.9	7.9	Pas.	8	200	1904	Pasagoula, Miss.	Port Arthur, Tex.

1 Formerly st. s. Wesley Stoney.

2 Formerly st. s. Ebnera.

3 Formerly st. s. Saille.

4 Formerly st. s. I. W. Durham.

5 Formerly st. s. Henry C. Winship.

6 Formerly st. s. Francis H. Jackson.

7 Formerly st. s. Fred. B. Dalzell.

8 Formerly st. p. Colorado.

9 Formerly st. s. Atlantic City.

10 Formerly st. s. Thomas J. Johnson.

11 Formerly st. s. Havana.

12 Formerly st. s. Native No. 2.

13 Formerly st. s. Walter F. Jabneke.

14 Formerly st. s. Interstate No. 1.

15 Formerly U. S. Eng. Panuco.

16 Formerly Dutch st. s. Ooelgonnc.

17 Formerly British st. s. La Hesbaya.

18 Formerly st. s. Lako Elrlo.

19 Formerly British st. s. Parismina.

† Steel.

‡ Concrete.

§ Kero. ene engine.

MERCHANT STEAM VESSELS OF THE UNITED STATES—Continue

Official No.	Signal letters.	Hg.	Name of vessel.	Gross tonnage.	Net tonnage.	Length.	Breadth.	Depth.	Service.	Crew.	Indicated horsepower.	When built.	Where built.	Home port (where permanent documents issued).
						Feet.	Feet.	Feet.						
216991	LNCT	St. s.	Pascagoula.....	2,551	1,528	267.3	46.0	23.6	Frt.	40	1,400	1918	Pascagoula, Miss.	Gulfport, Miss.
155090		St. p.	Passaic.....	1,655	824	193.5	36.0	13.3	Frt.	8	900	1853	Newburgh, N. Y.	New York, N. Y.
202312		St. s.	Passaic.....	73	49	65.8	19.1	8.0	Tow.	5	250	1905	New Baltimore, N. Y.	Newark, N. J.
217926	LQTK	St. s.	PASSAIC BRIDGE.....	3,283	2,080	321.0	46.2	25.0	Frt.	37	1,800	1919	Do.	Do.
150006		St. s.	Passport.....	94	64	100.3	22.6	8.8	Tow.	7	200	1874	Northport, N. Y.	Baltimore, Md.
212002		St. s.	Passyunk.....	88	42	76.4	20.5	9.3	Frt.	6	230	1913	Milford, Del.	Philadelphia, Pa.
150209		St. p.	Pastime.....	24	17	55.0	9.9	3.8	Frt.	3	50	1898	Oshkosh, Wis.	Milwaukee, Wis.
212653	LDSP	St. s.	PASTORES.....	7,241	3,813	470.4	55.3	23.1	Pas.	150	6,500	1912	Helfast, Ireland.	New York, N. Y.
150942		St. s.	Pat.....	16	10	60.0	12.0	4.8	Pas.	0	35	1902	Mobile, Ala.	Mobile, Ala.
201384	KWGF	St. s.	PATCHOQUE.....	190	129	90.5	24.5	11.6	Tow.	7	500	1907	Camden, N. J.	New York, N. Y.
208757	LBWP	St. s.	PATERSON.....	110	81	87.3	18.0	11.4	Whl.	10	325	1911	Seattle, Wash.	Seattle, Wash.
3190		St. s.	Pathfinder.....	62	53	73.5	13.3	4.8	Frt.	5	180	1852	Camden, N. J.	Grand Haven, Mich.
78592		St. s.	Pathfinder.....	27	18	69.0	14.2	5.3	Fsh.	3	75	1885	Vermilion, Ohio	Oswego, N. Y.
150921	KRGW	St. s.	PATIENCE.....	292	198	122.3	25.0	14.0	Tow.	14	500	1901	Camden, N. J.	Philadelphia, Pa.
204210		St. p.	Patricia.....	60	40	103.0	22.0	2.5	Tow.	6	100	1907	Morgan City, La.	Morgan City, La.
219303	LWHR	St. s.	PATRICK HENRY.....	7,588	4,808	439.6	60.2	33.7	Frt.	40	1,500	1920	Glooucester City, N. J.	Philadelphia, Pa.
106856		St. s.	Patrick McGuire.....	70	35	87.6	19.5	8.9	Tow.	5	350	1892	Port Amboy, N. J.	Philadelphia, Pa.
200519		St. p.	Patriote.....	62	42	80.0	13.0	7.4	Tow.	4	150	1903	Port Richmond, N. Y.	New York, N. Y.
204023		St. p.	Paul I.....	147	92	123.0	24.8	0.0	Pas.	11	150	1907	Oshkosh, Wis.	Milwaukee, Wis.
218222	LKPJ	St. s.	PAUL H. HARWOOD.....	6,250	3,057	435.0	58.0	32.0	Tnk.	43	2,600	1918	San Francisco, Calif.	Los Angeles, Calif.
215528	LHSJ	St. s.	PAUL LUCKENBACH.....	6,066	1,125	471.1	59.2	28.0	Frt.	15	1,000	1913	Iremen, Germany	New York, N. Y.
221455	MCWP	St. s.	PAUL SHOUR.....	6,810	4,245	424.5	58.2	32.0	Tnk.	41	2,700	1921	Chester, Pa.	San Francisco, Calif.
214149	LJGJM	St. s.	PAULSHORO.....	6,698	4,171	435.0	58.0	33.4	Tnk.	33	2,600	1916	San Francisco, Calif.	New York, N. Y.
150263		St. p.	Paunpock.....	820	627	199.0	35.2	12.8	Frt.	7	450	1852	Newburgh, N. Y.	Do.
219551	LVMR	St. s.	PAWLET.....	6,076	3,729	401.4	53.2	31.9	Frt.	45	2,800	1920	Vanouver, Wash.	Portland, Oreg.
115773		St. s.	Pawnee.....	22	11	55.4	15.1	6.6	Tow.	3	100	1881	Hallimont, Md.	Georgetown, S. C.
203925	KVWJ	St. s.	PAWNEE.....	1,907	1,132	250.5	40.0	25.0	Frt.	23	1,200	1907	Wilmington, Del.	New York, N. Y.
116098	KDJF	St. s.	Pawtucket.....	275	137	143.8	25.8	9.5	Frt.	23	750	1886	Bath, Me.	Providence, R. I.
218457	LRVN	St. s.	PAWTUCKET.....	3,283	1,990	324.0	46.2	25.0	Frt.	37	1,500	1919	Newark, N. J.	Newark, N. J.
214680		St. s.	PEACE.....	99	33	107.8	22.0	8.2	Tow.	10	280	1917	Coraopolis, Pa.	Pittsburgh, Pa.
220852	MBWV	St. s.	PEACOCK.....	711	23	180.0	35.4	15.7	Msc.	19	1,400	1918	New York, N. Y.	New York, N. Y.
206018		St. s.	Pearl.....	44	21	88.0	15.5	5.0	Pas.	4	145	1909	Vanouver, Wash.	Portland, Oreg.
206667		St. s.	Pearl D.....	8	6	28.7	10.5	3.2	Fsh.	2	15	1904	Port Sanilac, Mich.	Grand Haven, Mich.
214822		St. p.	Pearl City.....	27	27	64.6	15.2	3.5	Pas.	6	50	1917	Memphis, Tenn.	St. Louis, Mo.
220850	MCBH	St. s.	PEARLDON.....	5,156	3,650	391.9	51.2	30.0	Tnk.	14	2,800	1920	Savannah, Ga.	Philadelphia, Pa.
100293		St. s.	Pearl Harbor.....	67	31	74.5	19.0	8.1	Tow.	5	275	1881	Boston, Mass.	New York, N. Y.
211490	LGKD	St. s.	PEARL SHELL.....	5,614	3,420	411.6	53.4	29.8	Frt.	37	2,800	1916	Wilmington, Del.	Wilmington, Del.
221417		St. s.	Pearson.....	297	160	123.6	26.6	0.7	Frt.	9	150	1921	Detroit, Mich.	Detroit, Mich.
150160		St. s.	Peconic.....	153	91	127.0	18.5	8.5	Fsh.	23	400	1879	Konnectuk, Me.	Rockville, Va.
214960	LGWQ	St. s.	PEDRITO.....	296	153	133.0	25.0	8.4	Frt.	14	200	1917	Jacksonville, Fla.	Boston, Mass.
150985		St. s.	Pedro Costa.....	51	32	72.0	18.0	7.3	Fsh.	3	90	1903	San Francisco, Calif.	San Francisco, Calif.
218891		St. p.	Pecanem.....	65	43	81.0	16.0	3.6	Tow.	10	90	1919	Rochester, Pa.	Pittsburgh, Pa.
219237	LTQV	St. s.	PEEKSKILL.....	5,590	3,450	400.5	54.2	30.4	Frt.	53	3,000	1919	Newburgh, N. Y.	New York, N. Y.
20112		St. p.	Peerless.....	298	186	149.0	32.6	8.6	Frt.	6	400	1872	Wilmington, Del.	Philadelphia, Pa.
106947		St. s.	Peerless.....	34	17	55.2	15.0	6.0	Pas.	3	120	1892	Hordentown, N. J.	Do.
150655		St. p.	Peerless.....	35	35	61.8	21.5	3.0	Pas.	5	60	1894	Hormann, Mo.	St. Louis, Mo.
150841		St. s.	Peerless.....	102	60	85.4	21.2	0.7	Tow	4	450	1899	Baltimore, Md.	New York, N. Y.
209172		St. s.	Peerless.....	14	12	11.4	11.3	4.1	Fsh.	2	14	1911	Port Clinton, Ohio.	Toledo, Ohio.
215764		St. s.	Peerless.....	205	98	109.0	25.2	13.0	Tow.	10	800	1917	Norfolk, Va.	Norfolk, Va.
51801		St. s.	PEGASSUS.....	4,776	3,352	416.0	60.0	28.0	Frt.	20	1,600	1902	Cleveland, Ohio.	Cleveland, Ohio.
150214	JVHK	St. p.	Pegasus.....	847	570	211.6	32.0	10.6	Pas.	21	850	1881	Philadelphia, Pa.	New York, N. Y.
139828		St. s.	Peggy.....	19	13	62.0	13.9	5.0	Frt.	3	50	1899	Grinlstone Island, N. Y.	Cape Vincent, N. Y.
216255		St. s.	Pelico McLouth.....	550	328	175.0	30.5	12.0	Frt.	12	450	1918	Marina City, Mich.	Port Huron, Mich.
203599	KWBL	St. s.	Polopscot.....	142	70	102.0	24.2	12.3	Tow.	11	401	1907	South Portland, Me.	Bath, Me.
203339		St. s.	Pelham.....	46	31	68.0	14.2	6.1	Pas.	4	60	1906	Croton, N. Y.	New York, N. Y.
201081		St. s.	Pelham.....	51	36	54.5	19.3	7.5	Frt.	6	250	1907	Tottenville, N. Y.	Do.
150979		St. p.	PELICAN.....	1,070	1,070	303.0	53.0	7.3	Tow.	10	1902	Dubuque, Iowa.	Vicksburg, Miss.
218621	LSDT	St. s.	Pelican.....	370	168	150.4	25.0	13.3	Fsh.	23	700	1919	South Portland, Me.	Rockland, Me.
141270		St. s.	PEMAQUID.....	409	225	132.5	28.0	9.8	Pas.	15	700	1893	Philadelphia, Pa.	Portland, Me.
150768		St. s.	PENCOYD.....	110	81	88.2	19.0	10.6	Tow.	10	350	1897	Do.	Philadelphia, Pa.
219215	LTPW	St. s.	PENGUIN.....	377	183	139.4	25.2	13.2	Fsh.	28	500	1919	Cleveland, Ohio.	Rockland, Me.
150900	KQVD	St. s.	PENNYN.....	137	93	86.3	20.4	9.6	Tow.	7	500	1901	Philadelphia, Pa.	Philadelphia, Pa.
200053		St. s.	PENN.....	445	289	196.0	23.5	12.0	Pas.	25	2,000	1903	Wilmington, Del.	Do.
150950		St. s.	Penland.....	827	617	192.8	35.5	14.3	Frt.	15	750	1891	Grand Haven, Mich.	Oswego, N. Y.
222150		St. s.	Penn Manor.....	98	67	81.1	20.8	9.9	Tow.	6	400	1919	Sharpton, Md.	Philadelphia, Pa.

1 Formerly st. p. Oswego.
 2 Formerly British st. s. Pastores.
 3 Formerly st. s. Hrunetto.
 4 Formerly st. s. Ruth.
 5 Formerly st. s. Sylph.
 6 Formerly st. s. J. L. Wyland.
 7 Formerly *st. p. Enlalla C.
 8 Formerly st. s. Andrew J. White.

1 Formerly st. s. William Tracy.
 2 German st. s. Mark.
 3 Formerly st. s. Swaneo.
 4 Formerly st. s. Pozmann.
 5 Formerly st. Playa.
 6 Formerly st. s. Sidney.
 7 Formerly st. s. Sappho.
 8 Formerly *st. p. Kelley Sails.

9 Ida M. Dalby.
 10 Scylla.
 11 Formerly st. s. Andrew H. Mills.
 12 Formerly st. s. A. M. Braunell.
 13 Formerly st. s. William H. Gratwlek.
 14 Formerly st. s. Niagara.
 15 Formerly st. s. Thos. W. Rogers.
 16 Formerly st. s. Long Island.
 17 Formerly U. S. Navy st. s. No. 57.

MERCHANT STEAM VESSELS OF THE UNITED STATES—Continued.

Official No.	Signal letters.	Rtg.	Name of vessel.	Gross tonnage.	Net tonnage.	Length.	Breadth.	Depth.	Service.	Crew.	Indicated horsepower.	When built.	Where built.	Home port (where permanent document issues).
20469		St. p.	Pennsylvania	430	298	138.7	29.4	8.9	Fer.	6	346	1874	Wilmington, Del.	Philadelphia, Pa.
77156		St. s.	Pennsylvania	76	38	75.0	18.0	9.1	Tow.	9	200	1894	Philadelphia, Pa.	Do.
150021		St. s.	Pennsylvania	91	45	98.2	20.0	9.2	Tow.	5	240	1874	Camden, N. J.	New York, N. Y.
150349	KQFM	St. s.	PENNSYLVANIA	1,352	857	244.3	40.0	14.8	Frt.	4	3,300	1900	Chester, Pa.	Cape Charles, Va.
203376		St. s.	PENNSYLVANIA	97	30	71.0	20.0	10.8	Tow.	3	1,000	1911	Cleveland, Ohio	Duluth, Minn.
215286	LIMF	St. s.	PENNSYLVANIA	6,066	5,048	416.8	58.1	31.1	Tnk.	34	3,000	1917	Quincy, Mass.	New York, N. Y.
222747	MDWS	St. s.	PENNSYLVANIA SUN. †	8,502	5,535	480.5	60.0	36.8	Tnk.	38	4,300	1923	Chester, Pa.	Philadelphia, Pa.
211297	LDBH	St. s.	PENNSYLVANIAN	6,499	4,032	407.7	53.7	28.1	Frt.	36	4,000	1913	Sparrows Point, Md.	New York, N. Y.
160193		St. s.	PENOBSCOT	285	200	129.0	27.4	9.3	Frt.	6	200	1880	Mantolowoc, Wis.	Sandusky, Ohio.
150705		St. s.	PENOBSCOT	4,077	3,530	454.0	44.6	22.5	Frt.	20	1,150	1895	West Bay City, Mich.	Duluth, Minn.
218066	LRDK	St. s.	PENOBSCOT	2,496	1,490	253.1	43.0	25.1	Frt.	32	1,350	1919	Ashtabula, Ohio	Boston, Mass.
102391		St. s.	Ponsauken	163	97	104.0	30.0	9.0	Wrk.	9	385	1905	Tottenville, N. Y.	Newark, N. J.
150664		St. s.	Ponsauken	15	11	40.0	13.6	4.6	Tow.	2	50	1894	Philadelphia, Pa.	Philadelphia, Pa.
96683		St. s.	PENTECOST MITCHELL	4,044	2,917	414.0	50.0	28.0	Frt.	27	1,600	1903	Lorain, Ohio	Duluth, Minn.
202939	KVGT	St. s.	PEQUONOCK	2,030	1,986	275.7	45.1	16.7	Frt.	21	1,600	1906	Chester, Pa.	New London, Conn.
202831	LBVR	St. s.	Pequot	282	192	141.4	22.5	11.2	Fsh.	10	450	1911	Wilmington, Del.	Reedville, Va.
210516		St. s.	Pequot	199	102	101.4	29.0	8.6	Frt.	7	325	1912	Perth Amboy, N. J.	Perth Amboy, N. J.
221030	MCKG	St. s.	Peralla	6,149	3,701	420.0	54.0	35.0	Tnk.	41	2,800	1921	Oakland, Calif.	San Francisco, Calif.
211025		St. s.	PERCIVAL ROBERTS, Jr.	7,593	5,862	580.0	60.0	32.0	Frt.	21	1,880	1913	Lorain, Ohio	Duluth, Minn.
150740		St. s.	PERE MARQUETTE	2,443	1,634	337.1	56.0	17.0	Pas.	35	2,500	1896	West Bay City, Mich.	Grand Haven, Mich.
120719		St. s.	PERE MARQUETTE 4	941	650	186.6	34.5	12.4	Pes.	31	500	1888	Detroit, Mich.	Do.
92006		St. s.	PERE MARQUETTE 6	371	303	130.9	28.8	17.5	Frt.	10	240	1888	Mantolowoc, Wis.	Milwaukee, Wis.
95952		St. s.	PERE MARQUETTE 8	691	548	170.8	35.2	11.5	Pas.	27	360	1888	South Haven, Mich.	Grand Haven, Mich.
200611		St. s.	PERE MARQUETTE 14	2,531	1,655	327.6	52.1	21.0	Fer.	33	1,800	1904	Wyandotte, Mich.	Detroit, Mich.
150906		St. s.	PERE MARQUETTE 17	2,775	1,685	338.0	56.0	19.5	Pas.	49	2,500	1901	Cleveland, Ohio	Grand Haven, Mich.
203405		St. s.	PERE MARQUETTE 18	2,777	1,660	338.0	57.6	21.7	Pas.	40	2,500	1911	Chicago, Ill.	Do.
200459		St. s.	PERE MARQUETTE 19	2,626	1,548	338.0	56.0	19.5	Pas.	34	2,280	1903	Cleveland, Ohio	Do.
200531		St. s.	PERE MARQUETTE 20	2,626	1,495	338.0	56.0	19.5	Pas.	34	2,300	1903	do	Do.
202898	LCBV	St. s.	PERFECTION	2,200	1,150	250.0	43.0	23.0	Tnk.	28	1,300	1911	do	New York, N. Y.
150914		St. s.	Perhays	14	9	41.0	10.7	2.5	Fsh.	2	14	1839	Superior, Wis.	Marquette, Mich.
212954		St. p.	Perl	93	63	110.0	27.6	3.7	Tow.	16	110	1914	Jeanerette, La.	Morgan City, La.
210609		St. p.	Perry G. Haguo	56	9	58.0	15.8	7.9	Tow.	5	100	1918	Baton Rouge, La.	New Orleans, La.
201615		St. p.	Perryville	77	77	100.5	27.0	3.9	Fer.	5	75	1904	Joffersonville, Ind.	St. Louis, Mo.
150213	JVGW	St. p.	Perseus	847	579	211.6	32.0	10.6	Pas.	21	850	1881	Philadelphia, Pa.	New York, N. Y.
202475		St. s.	PERSEUS	4,978	3,770	462.0	50.0	24.0	Frt.	22	1,600	1905	St. Clair, Mich.	Cleveland, Ohio.
221698		St. s.	Persoverance	385	261	142.0	31.0	14.4	Tow.	13	1,400	1919	Fall River, Mass.	Albany, N. Y.
145320	JWNG	St. s.	Perstian	2,677	1,890	280.0	40.7	15.8	Pas.	63	1,800	1882	Chester, Pa.	Baltimore, Md.
204779		St. p.	Perth Amboy	618	389	142.3	31.0	12.9	Pas.	6	300	1907	Noank, Conn.	New York, N. Y.
210781	LCRF	St. s.	PERTH AMBOY	452	307	139.9	25.1	10.5	Tow.	10	375	1912	Port Richmond, N. Y.	Perth Amboy, N. J.
150753		St. s.	Pet	21	10	51.6	13.2	4.0	Fsh.	7	80	1897	East Providence, R. I.	Portland, Me.
212915		St. p.	Petaluma	448	339	148.4	32.3	7.5	Pas.	17	230	1914	Honolulu, Calif.	San Francisco, Calif.
107318		St. s.	Petcol	2,223	1,930	295.0	41.0	21.0	Frt.	18	800	1898	West Bay City, Mich.	Detroit, Mich.
210064		St. s.	Peter Dahl	28	14	53.3	14.9	5.0	Tow.	4	150	1912	Tonawanda, N. Y.	Buffalo, N. Y.
220276	LWVC	St. s.	PETER KERR	6,600	4,157	415.0	55.7	31.9	Frt.	45	2,200	1920	Osaka, Japan	Portland, Oreg.
203898		St. s.	Peter Reiss	95	59	76.0	22.0	11.0	Tow.	8	450	1906	Sturgeon Bay, Wis.	Milwaukee, Wis.
207471		St. s.	PETER REISS	5,923	4,217	512.0	54.0	30.0	Frt.	23	1,000	1910	West Superior, Wis.	Cleveland, Ohio.
204819		St. s.	Peter Rhnell	91	64	83.5	23.0	7.3	Frt.	6	175	1907	Fort Jefferson, N. Y.	New York, N. Y.
202368		St. s.	PETER WHITE	6,184	4,031	504.0	54.2	31.0	Frt.	21	1,700	1905	Ecorse, Mich.	Cleveland, Ohio.
204030		St. s.	Peter O. Struven	254	118	111.0	22.0	9.6	Fsh.	26	350	1907	Pocomoke City, Md.	Wilmington, Del.
160588		St. s.	Peter D. Hershey	14	7	42.2	12.3	6.2	Tow.	2	120	1892	Buffalo, N. Y.	Rochester, N. Y.
210818	LCRN	St. s.	PETER H. CROWELL	3,101	2,423	313.5	46.1	22.0	Frt.	30	1,500	1912	Newport News, Va.	Boston, Mass.
150404		St. s.	PETER W. FROCH	48	24	72.0	18.5	7.6	Tow.	5	275	1887	Boston, Mass.	Do.
203677		St. s.	PETER A. B. WIDENER	7,053	5,444	580.0	58.0	27.4	Frt.	25	1,800	1906	Chicago, Ill.	Duluth, Minn.
136963		St. p.	PETERSON-MILLER BOX CO.	83	83	124.0	28.2	4.7	Fas.	13	160	1889	Harnar, Ohio	St. Louis, Mo.
143409		St. s.	Pe-to-Se-Ga	25	17	56.3	14.9	4.5	Pas.	2	80	1899	Charlevoix, Mich.	Eric, Pa.
150425		St. s.	Petoksey	770	644	171.3	30.4	12.2	Pas.	36	450	1888	Mantolowoc, Wis.	Grand Haven, Mich.
150592		St. s.	Petrol	49	24	83.3	17.0	5.0	Pas.	3	140	1892	Bulllocks Cove, R. I.	Albany, N. Y.
150724		St. s.	Petrol	22	15	49.5	13.0	6.1	Frt.	5	50	1896	Boston, Mass.	Vineyard Haven, Mass.
210070		St. s.	Petrol	50	30	57.5	16.5	6.5	Tow.	4	125	1912	Honolulu, Wash.	Port Townsend, Wash.
215812	LJKF	St. s.	PETROLEUM	202	124	135.0	22.5	13.4	Fsh.	14	450	1917	Superior, Wis.	Portland, Me.
211088		St. p.	PETROLEUM No. 3	231	150	125.5	28.6	6.2	Frt.	6	200	1913	San Francisco, Calif.	San Francisco, Calif.
80993		St. s.	Philadelphia	87	43	83.2	19.0	8.1	Tow.	10	1883	Philadelphia, Pa.	Cape Charles, Va.
150246		St. s.	Philadelphia	180	133	112.0	22.2	7.0	Tow.	9	300	1882	Athens, N. Y.	Jacksonville, Fla.
150344	KCWD	St. s.	Philadelphia	2,520	1,900	300.0	35.0	20.6	Pas.	56	1,300	1885	Philadelphia, Pa.	Wilmington, Del.
150617	KLPC	St. s.	PHILADELPHIA	10,232	4,205	517.0	63.3	22.0	Pas.	308	20,000	1889	Clydebank, Scotland	New York, N. Y.

1 Formerly st. s. John E. Mohrer.
 2 Formerly st. s. Cragrownde.
 3 Formerly st. s. H. B. Hawgood.
 4 Formerly st. s. F. and P. M. No. 4.
 5 Formerly st. s. Mark B. Covell.
 6 Formerly st. s. J. H. W. Williams.
 7 Formerly st. s. Frank J. Hecker.

8 Formerly st. s. Tallahassee.
 9 Formerly st. s. Amazonas.
 10 Formerly st. s. Richland Queen.
 11 Formerly st. s. Eastern Sailor.
 12 Formerly st. s. Niagara.
 13 Formerly st. s. Peter C. Struven.
 14 Formerly st. s. Peter C. Struven.
 † Concrete.

a st. p. Eliza H.
 b st. p. Eloiso.
 c st. p. Wenona.
 d st. p. Wm. Holl.
 e st. p. Pete Langan.
 14 Formerly st. s. Topinabee.
 15 Formerly st. s. W. H. Jackson.
 16 Formerly st. s. City of Paris.
 b st. s. Paris.

MERCHANT STEAM VESSELS OF THE UNITED STATES—Continued.

Official No.	Signal letters.	Rig.	Name of vessel.	Gross tonnage.	Net tonnage.	Length.	Breadth.	Depth.	Service.	Crew.	Indicated horsepower.	When built.	Where built.	Home port (where permanent document issues).
						Feet.	Feet.	Feet.						
150729		St. p.	1 PHILADELPHIA	703	521	155.0	30.0	13.0	Fer.	6	450	1896	Wilmington, Del.	Philadelphia, Pa.
150806		St. s.	PHILADELPHIA	826	561	191.0	46.1	16.2	Fer.	7	1,800	1899	Chester, Pa.	New York, N. Y.
208789		St. s.	PHILADELPHIA	45	31	61.0	16.0	8.0	Fsh.	7	65	1911	Lorain, Ohio	Chicago, Ill.
214595	LGMW	St. s.	PHILADELPHIA	2,453	1,759	253.0	43.8	31.6	Frt.	26	1,300	1916	Ecorse, Mich.	New York, N. Y.
161008		St. s.	Phillip	75	51	65.0	22.8	5.8	Lgt.	5	30	1903	Gloucester, Mass.	Gloucester, Mass.
150245		St. s.	Phillip Hoffman	22	21	45.0	14.0	6.9	Tow.	2	150	1882	Roadout, N. Y.	New York, N. Y.
220210		St. s.	Phillip Magoo	32	21	45.0	14.0	6.9	Tow.	2	40	1915	Tonawanda, N. Y.	Buffalo, N. Y.
201923		St. s.	PHILIP MINCH	5,865	4,471	490.0	52.0	30.0	Frt.	21	1,400	1905	Lorain, Ohio	Cleveland, Ohio.
150996	MBLD	St. s.	PHILIP PUBLICKER	2,397	1,439	251.0	43.7	22.2	Frt.	30	1,250	1920	Duluth, Minn.	Philadelphia, Pa.
200169		St. s.	Phillip F. Kelley	151	72	99.3	22.3	10.5	Fsh.	7	190	1901	Tacoma, Wash.	Seattle, Wash.
150825		St. s.	PHILIP G. Schaefer	29	20	64.4	14.3	8.0	Fsh.	2	95	1903	Buffalo, N. Y.	Cleveland, Ohio.
150928	LJHP	St. s.	PHILIPPINES	11,440	7,935	501.2	62.2	42.6	Frt.	98	3,650	1898	Hamburg, Germany	New York, N. Y.
150776		St. s.	Phillips Eaton	19	9	49.9	12.6	5.7	Tow.	2	75	1883	Bath, Me.	Belfast, Me.
150929		St. s.	Phoenix	118	80	85.9	22.1	10.5	Tow.	8	450	1898	Tomkins Cove, N. Y.	New York, N. Y.
150929	KRLF	St. s.	Phoenix	256	160	128.5	30.5	10.0	Frt.	18	240	1902	Alameda, Calif.	San Francisco, Calif.
213733		St. s.	Phoenix	54	15	60.6	17.5	6.7	Tow.	2	100	1915	Machias Port, Me.	Machias, Me.
216824	LMRB	St. s.	PHOENIX	5,731	3,511	400.8	54.4	31.4	Tnk.	44	3,000	1918	Chester, Pa.	Philadelphia, Pa.
217241	LNTS	St. s.	PHOENIX BRIDGE	3,283	2,000	324.0	46.2	25.0	Frt.	37	1,500	1918	Newark, N. J.	Newark, N. J.
216733		St. s.	Phoenix Transit Company No. 1	67	45	59.6	18.0	8.6	Tow.	5	75	1918	New Baltimore, N. Y.	New York, N. Y.
214757	LGRW	St. s.	Phyllis	1,266	695	215.3	42.8	17.1	Frt.	23	800	1917	Aberdeen, Wash.	San Francisco, Calif.
130510	KHQR	St. s.	Piankatank	899	611	200.0	31.0	11.0	Pas.	26	550	1890	Wilmington, Del.	Baltimore, Md.
92998		St. p.	Plasa	214	214	170.2	34.0	4.6	Pas.	31	780	1898	Mobile, Ala.	St. Louis, Mo.
107333		St. s.	Plekwelek	81	40	79.0	16.9	6.8	Tow.	8	235	1898	Norfolk, Va.	Baltimore, Md.
150313		St. p.	Plodnont	1,854	1,169	257.1	39.5	15.6	Fer.	17	257	1883	Oakland, Calif.	San Francisco, Calif.
150807	KNWJ	St. s.	PIEDMONT	391	214	141.0	27.0	15.4	Tow.	16	750	1899	Baltimore, Md.	Boston, Mass.
160477		St. p.	PIERREPONT	1,005	873	196.0	37.4	14.1	Fer.	8	540	1889	Newburgh, N. Y.	New York, N. Y.
214474		St. p.	Pierson	36	14	63.0	12.5	3.6	Pas.	1	35	1910	Peoria, Ill.	Peoria, Ill.
80861		St. s.	Pilgrim	1,921	1,667	209.0	40.0	20.9	Pas.	38	650	1881	Wyandotte, Mich.	Duluth, Minn.
150280		St. p.	Pilgrim	3,483	2,512	372.0	50.0	16.6	Pas.	184	6,300	1882	Chester, Pa.	Fall River, Mass.
150524		St. s.	Pilgrim	261	209	113.7	26.0	7.9	Pas.	11	350	1891	Buffalo, N. Y.	Portland, Me.
150778		St. p.	Pilgrim	718	409	176.1	35.4	5.9	Pas.	25	700	1898	Seattle, Wash.	St. Michael, Alaska.
205761	KWRP	St. y.	Pilgrim	18	17	43.9	11.7	5.3	Yot.	3	60	1899	Boston, Mass.	Boston, Mass.
150539		St. s.	Pilot	120	60	84.2	20.8	10.1	Tow.	5	300	1891	Philadelphia, Pa.	Philadelphia, Pa.
200205		St. s.	Pilot	35	24	59.0	13.2	6.8	Tow.	3	200	1903	Huquiam, Wash.	Seattle, Wash.
200227		St. s.	Pilot	88	43	82.5	20.6	9.6	Tow.	5	300	1903	San Francisco, Calif.	San Francisco, Calif.
150345		St. p.	Pilot Boy	228	126	134.4	25.5	7.6	Frt.	13	250	1885	Charleston, S. C.	Jacksonville, Fla.
150716		St. s.	Pilot Boy	25	17	50.0	14.2	6.1	Tow.	3	85	1896	Bordentown, N. J.	Philadelphia, Pa.
150551		St. s.	Pinnac Point	63	34	67.2	16.5	7.4	Tow.	4	140	1891	Philadelphia, Pa.	Norfolk, Va.
105469		St. s.	Pioneer	68	34	78.5	19.0	7.8	Tow.	5	200	1874	Brooklyn, N. Y.	New York, N. Y.
150132	LHFP	St. s.	Pioneer	160	80	107.0	21.0	13.0	Tow.	12	265	1878	Philadelphia, Pa.	Seattle, Wash.
150549		St. s.	Pioneer	45	22	53.0	16.3	6.4	Tow.	3	70	1891	Berkley, Va.	Norfolk, Va.
203941		St. s.	PIONEER	5,318	5,021	504.0	54.2	31.0	Frt.	31	1,650	1907	Wyandotte, Mich.	Cleveland, Ohio.
212913	LFDC	St. s.	PIONEER	5,075	3,026	335.7	52.4	28.5	Tnk.	34	1,600	1913	Kiel, Germany	New York, N. Y.
214442		St. s.	Pioneer	85	58	67.0	19.8	7.5	Frt.	4	60	1916	Seattle, Wash.	Seattle, Wash.
222523		St. p.	Pioneer	14	9	40.6	11.5	2.2	Pas.	2	20	1922	Fairbanks, Alaska	Seward, Alaska.
218409	LRTB	St. s.	PIPESTONE COUNTY	5,102	3,126	390.0	54.2	27.6	Frt.	36	2,500	1919	Hog Island, Pa.	Philadelphia, Pa.
150741		St. s.	PITTSBURGH	794	540	200.0	46.0	15.2	Fer.	7	2,000	1896	Philadelphia, Pa.	New York, N. Y.
208690		St. s.	PITTSBURGH	1,270	620	134.0	40.0	21.7	Lgt.	9	600	1911	Buffalo, N. Y.	Pittsburgh, Pa.
203790		St. s.	PITTSBURGH	45	31	61.0	16.0	8.0	Fsh.	6	55	1911	Lorain, Ohio	Chicago, Ill.
219760	LWBR	St. s.	PITTSBURGH BRIDGE	3,545	2,174	324.0	40.2	25.8	Frt.	35	1,500	1920	Newark, N. J.	Newark, N. J.
200879		St. s.	PLAINFIELD	1,225	822	200.3	43.4	15.8	Fer.	8	1,200	1904	Elizabeth, N. J.	Newark, N. J.
211785	LHJV	St. s.	PLANET	300	208	110.4	28.6	13.6	Tow.	7	500	1913	Port Richmond, N. Y.	Do.
150670		St. e.	Pleasure	489	293	128.0	51.0	12.0	Fer.	10	1,600	1894	West Hay City, Mich.	Detroit, Mich.
75980		St. p.	Pleasure Beach	412	308	144.0	32.4	9.6	Fer.	5	625	1878	Wilmington, Del.	Bridgport, Conn.
219679	LVSM	St. s.	PLOVER	411	208	139.4	25.2	14.2	Fsh.	28	500	1920	Savannah, Ga.	Rockland, Me.
150391		St. s.	Plow Boy	65	57	77.7	21.0	7.0	Pas.	7	40	1887	West Bay City, Mich.	Buffalo, N. Y.
219584	LVNR	St. s.	Plow City	3,283	1,996	324.0	46.2	25.0	Frt.	33	1,600	1920	Newark, N. J.	Newark, N. J.
111220		St. p.	Plymouth	99	63	121.0	23.0	3.6	Tow.	13	438	1899	Pittsburgh, Pa.	Louisville, Ky.
150502	KHQS	St. p.	PLYMOUTH	3,770	2,280	352.0	50.4	18.8	Pas.	190	5,500	1890	Chester, Pa.	Fall River, Mass.
150604		St. s.	Plymouth	373	186	126.2	26.2	16.2	Tow.	15	675	1892	Philadelphia, Pa.	New York, N. Y.
213670	LFPM	St. s.	PLYMOUTH	5,265	3,854	368.6	55.2	30.5	Frt.	36	2,500	1915	Camden, N. J.	Boston, Mass.
160326		St. s.	Pocahontas	177	94	118.0	26.4	9.3	Tow.	10	750	1884	Newburgh, N. Y.	Albany, N. Y.
150454		St. s.	Pocahontas	94	47	82.7	19.6	9.4	Pas.	6	275	1888	Camden, N. J.	Norfolk, Va.
150628		St. p.	POCAHONTAS	814	541	195.0	33.0	11.0	Pas.	27	1,000	1893	Wilmington, Del.	Perth Amboy, N. J.
155016		St. s.	Pocahontas	22	15	64.4	13.0	6.4	Tow.	4	125	1882	Baltimore, Md.	Baltimore, Md.
212389	LDMT	St. s.	Pocahontas	286	147	139.6	24.2	11.5	Frt.	29	600	1914	Milford, Del.	Wilmington, Del.
202411	KVBQ	St. y.	POCANTICO	69	67	125.3	14.8	8.7	Yot.	10	900	1905	Boston, Mass.	New York, N. Y.

1 Formerly German st. s. Bulgaria.
 2 Formerly German st. s. Hercules.
 3 Formerly st. s. Jennie S. Wade.
 4 Formerly st. s. Nourse.
 5 Formerly st. s. p. Mary S. Bless.
 6 Formerly st. s. Alex.

(a) Wisconsin.
 (b) Naomi.
 7 Formerly st. s.
 8 E. G. Crosby.
 9 U. S. Q. M. C. Robt. M. O. Reilly.
 10 Formerly st. s. A. C. Sumner.
 11 Formerly st. s. J. H. Bartow.
 12 Formerly German st. s. Kiowa.

13 Formerly st. s. Albert J. Stone.
 14 Formerly st. s. James M. Waterbury.
 15 Formerly st. s. R. Rye Beach.
 16 Formerly st. s. R. L. Aubrey.
 17 Formerly st. s. Oriole.
 18 Formerly st. s. David W. Burbage.
 19 Formerly st. y. Cigarette.

MERCHANT STEAM VESSELS OF THE UNITED STATES—Continued.

Official No.	Signal letters.	Rtg.	Name of vessel.	Gross tonnage.	Net tonnage.	Length.	Breadth.	Depth.	Service.	Crew.	Indicated horsepower.	When built.	Where built.	Home port (where permanent document issues).
						Feet.	Feet.	Feet.						
109747		St. s.	¹ Pocomoko	139	84	115.0	18.5	8.5	Msc.	10	60	1902	Pocomoko City, Md.	Los Angeles, Calif.
150516		St. p.	¹ Pocomoke	656	492	170.0	33.0	9.8	Pass.	32	350	1891	Wilmington, Del.	Baltimore, Md.
207996	KVSJ	St. s.	¹ Pocomoke	293	199	125.0	25.0	12.6	Pass.	14	500	1906	Camden, N. J.	Cape Charles, Va.
213742		St. p.	¹ Poinsettia	42	38	70.0	20.7	4.6	Msc.	6	600	1916	Port Myers, Fla.	Tampa, Fla.
213749	LKQ	St. s.	¹ POINT ADAMS	2,671	1,664	289.0	44.1	19.0	Frt.	34	1,400	1918	Portland, Oreg.	San Francisco, Calif.
218119	LJWH	St. s.	¹ POINT ARENA	2,117	1,285	251.0	43.5	18.1	Frt.	24	1,150	1918	do.	Seattle, Wash.
216512	LMBH	St. s.	¹ POINT BONITA	2,675	1,669	289.0	44.1	19.0	Frt.	30	1,600	1918	do.	San Francisco, Calif.
216656	LMBV	St. s.	¹ POINT JUDITH	2,670	1,664	289.0	44.1	19.0	Frt.	33	1,400	1918	do.	Do.
216535	LMBW	St. s.	¹ POINT LOBOS	2,670	1,664	289.0	44.1	19.0	Frt.	33	1,400	1918	do.	Do.
216921	LJSB	St. s.	¹ POINT LOMA	2,119	1,289	251.0	43.5	18.1	Frt.	36	1,200	1918	do.	Do.
219595	LVPJ	St. s.	¹ Pointer	176	29	95.5	24.7	12.2	Tow.	8	450	1920	Mantolow, Wis.	New York, N. Y.
150653		St. s.	¹ POKANOKET	345	186	151.2	29.0	8.0	Pass.	15	300	1894	Brooklyn, N. Y.	Wilmington, Del.
217303	LPHG	St. s.	¹ POLAR BEAR	4,297	2,623	339.3	49.1	26.5	Frt.	69	1,800	1918	Baltimore, Md.	Baltimore, Md.
212916	LFDH	St. s.	¹ POLARINE	4,046	2,389	354.6	60.0	28.7	Tnk.	36	1,500	1914	Geestmunde, Germany	New York, N. Y.
216530	LMCB	St. s.	¹ POLAR SEA	4,111	2,500	339.3	49.1	28.3	Frt.	56	1,800	1918	Baltimore, Md.	Baltimore, Md.
217407	LPHQ	St. s.	¹ POLAR STAR	4,297	2,623	339.3	49.1	28.6	Pass.	69	1,800	1918	do.	Do.
200590		St. s.	¹ POLO	41	28	63.3	15.0	5.6	Tow.	9	60	1903	New Orleans, La.	St. Louis, Mo.
218098	LRDN	St. s.	¹ POLYRIUS	7,041	5,359	409.6	64.2	27.1	Frt.	41	3,500	1919	Seattle, Wash.	Seattle, Wash.
64525		St. s.	¹ POLYNESIA	3,649	2,596	375.0	46.0	26.7	Frt.	22	1,150	1897	Cleveland, Ohio	Cleveland, Ohio.
215243	LHKD	St. y.	¹ Pomander	55	48	62.3	17.0	7.7	Yct.	3	35	1917	Bristol, R. I.	Boston, Mass.
3194		St. s.	¹ Pomham	161	110	100.0	22.0	6.8	Frt.	13	300	1891	Athens, N. Y.	Providence, R. I.
150782		St. p.	¹ Pomona	365	299	133.5	28.4	6.1	Pass.	13	300	1898	Portland, Oreg.	Portland, Oreg.
220334	MBCD	St. s.	¹ POMONA	7,583	4,815	440.0	56.0	35.2	Frt.	46	3,100	1920	San Francisco, Calif.	San Francisco, Calif.
150831	KPJD	St. a.	¹ PONCE	3,506	2,195	317.0	42.0	23.8	Pass.	59	1,650	1899	Wilmington, Del.	New York, N. Y.
150901		St. a.	¹ Ponce	26	22	50.0	13.0	5.0	Tow.	3	37	1900	Croton-on-Hudson, N. Y.	San Juan, P. R.
218352	LRQT	St. s.	¹ Pontchartrain	2,542	1,631	267.3	46.0	23.6	Frt.	37	1,400	1919	Madisonville, La.	New Orleans, La.
218459	LRVQ	St. s.	¹ PONTIA	3,283	1,996	324.0	46.2	25.0	Frt.	37	1,500	1919	Nowark, N. J.	Nowark, N. J.
135209		St. s.	¹ Pontlac	229	129	116.0	29.3	10.8	Per.	8	360	1876	Detroit, Mich.	Detroit, Mich.
150294		St. s.	¹ Pontlac	112	97	98.8	22.2	7.2	Pass.	7	250	1883	East Providence, R. I.	New York, N. Y.
215048		St. s.	¹ PONTIAC	8,200	6,367	590.0	60.0	27.9	Frt.	31	1,900	1917	Ecorse, Mich.	Cleveland, Ohio.
203851		St. s.	¹ Pontin Brothers	215	121	99.8	30.8	10.6	Tow.	8	257	1907	Tottenville, N. Y.	New York, N. Y.
95957		St. p.	¹ Port Allen	88	84	96.0	37.0	6.2	Fer.	4	110	1838	Lake Charles, La.	New Orleans, La.
214716	LGQT	St. s.	¹ Port Angeles	1,358	780	223.2	42.3	16.8	Frt.	25	900	1910	North Bend, Oreg.	San Francisco, Calif.
204539		St. s.	¹ Port Chester	373	299	113.6	28.3	9.4	Frt.	6	400	1907	Tottenville, N. Y.	New York, N. Y.
77354	KPCL	St. s.	¹ PORT COVINGTON	145	99	85.6	22.6	10.7	Tow.	9	500	1899	Camden, N. J.	Baltimore, Md.
80164		St. s.	¹ Port Newark	82	50	80.0	18.3	8.7	Tow.	9	135	1870	Now Brunswick, N. J.	Nowark, N. J.
220150	LWRB	St. s.	¹ Port Saunders	112	12	92.7	17.5	11.6	Fsh.	11	52	1904	Christiana, Norway	San Francisco, Calif.
215634		St. s.	¹ Portchester	86	58	70.8	21.3	8.8	Tow.	5	350	1917	Tottenville, N. Y.	New York, N. Y.
219672		St. s.	¹ Porter	181	123	94.2	25.0	13.2	Tow.	9	450	1910	Nyack, N. Y.	Baltimore, Md.
208225		St. s.	¹ Portia	21	14	39.1	10.0	6.5	Tow.	3	24	1891	Toledo, Ohio	Duluth, Minn.
150167		St. s.	¹ Portland	118	07	85.5	18.1	7.5	Fsh.	23	200	1870	Kennebunk, Me.	Wilmington, N. C.
150976		St. s.	¹ Portland	94	48	87.5	21.5	10.0	Tow.	2	350	1902	South Portland, Me.	Portland, Me.
218331		St. p.	¹ Portland	801	683	185.2	40.8	8.1	Tow.	7	1,500	1919	Portland, Oreg.	Portland, Oreg.
215812	LJGW	St. s.	¹ PORTO RICO	4,301	2,390	370.7	45.1	25.2	Pass.	101	3,000	1903	Flensburg, Germany	New York, N. Y.
150375	KDMQ	St. s.	¹ Portsmouth	214	107	110.3	24.0	12.0	Tow.	15	915	1886	Wilmington, Del.	Cape Charles, Va.
219110	LTJS	St. s.	¹ PORTSMOUTH	5,881	4,544	410.5	54.2	27.0	Frt.	33	2,800	1919	Portsmouth, N. H.	Portsmouth, N. H.
150646		St. p.	¹ Portus B. Wearo	400	200	175.0	28.0	4.0	Pass.	22	230	1892	St. Michael, Alaska	St. Michael, Alaska.
150660		St. s.	¹ Post Boy	11	6	36.4	11.6	6.2	Tow.	3	200	1894	Huffalo, N. Y.	New York, N. Y.
150798		St. s.	¹ Postmaster General	434	337	132.5	31.2	11.0	Frt.	9	150	1893	Noank, Conn.	Baltimore, Md.
210378	LCNJ	St. s.	¹ POTT LATCH	576	325	150.0	26.8	16.8	Pass.	28	650	1912	Seattle, Wash.	Seattle, Wash.
150672	KMHD	St. s.	¹ POTOMAC	763	688	170.8	35.8	11.0	Pass.	36	450	1894	Philadelphia, Pa.	Baltimore, Md.
150699		St. s.	¹ Potomac	155	77	102.0	30.5	8.5	Frt.	6	350	1895	Baltimore, Md.	Baltimore, Md.
150987		St. s.	¹ Potomac	145	65	121.0	20.1	8.2	Fsh.	25	225	1903	Pocomoko City, Md.	Reedville, Va.
215458	LHQW	St. s.	¹ POTOMAC	9,709	5,632	499.3	69.1	29.8	Frt.	98	5,600	1900	Geestmunde, Germany	New York, N. Y.
150855		St. p.	¹ Potrero	531	452	145.0	35.0	8.0	Frt.	14	300	1900	Alameda, Calif.	San Francisco, Calif.
20434		St. s.	¹ Potrivattomle	18	11	49.0	11.6	5.6	Pass.	3	30	1871	Green Bay, Wis.	Milwaukee, Wis.
220620	MBLK	St. s.	¹ POTTER	0,171	3,797	395.5	55.0	31.1	Frt.	49	2,800	1920	New Orleans, La.	New Orleans, La.
215011		St. s.	¹ POUCHKEEPSIE	1,593	948	290.8	47.0	14.2	Pass.	40	1,200	1917	Tampa, Fla.	New York, N. Y.
217910	LQST	St. s.	¹ POUCHKEEPSIE	5,588	3,466	400.5	54.2	30.4	Frt.	63	3,000	1919	Nowburgh, N. Y.	Do.
202340		St. s.	¹ POWELL STACKHOUSE	0,171	4,919	504.0	64.2	31.0	Frt.	26	1,800	1905	Wyandotte, Mich.	Cleveland, Ohio.
205637	KWRC	St. s.	¹ POWERFUL	176	120	89.4	24.1	12.1	Tow.	6	250	1908	Port Richmond, N. Y.	New York, N. Y.
206261		St. p.	¹ Powers	99	67	89.7	25.2	5.1	Tow.	3	150	1909	North Bend, Oreg.	Astoria, Oreg.
96149		St. s.	¹ Powhatan	35	23	67.1	15.1	7.3	Tow.	3	109	1894	Baltimore, Md.	Baltimore, Md.
150765		St. s.	¹ Powhatan	60	25	76.3	19.4	6.5	Tow.	7	160	1897	Pocomoko City, Md.	Newport News, Va.
150956		St. s.	¹ Powhatan	11	6	38.4	9.9	4.5	Tow.	4	109	1903	Port Walthall, Va.	Baltimore, Md.
200694		St. s.	¹ Powow	48	25	69.0	13.8	7.1	Pass.	4	300	1901	Kennebunk, Me.	Gloucester, Mass.
150938	KRPD	St. s.	¹ Prentiss	406	267	144.0	34.5	11.5	Frt.	18	400	1902	Oakland, Calif.	San Francisco, Calif.
125592		St. p.	¹ President	1,468	1,098	260.0	39.0	12.0	Pass.	52	1,200	1877	Greenpoint, N. Y.	Philadelphia, Pa.

¹ ga. s. International.

¹ Formerly ^b st. s. Pocomoko.

¹ Formerly ^c U. S. Navy Pocomoko.

¹ Formerly Gorman st. s. Ema.

¹ Formerly ga. y. Hellanthus.

¹ Formerly st. s. Baltimore.

¹ Formerly st. s. Excelsior.

¹ Formerly st. s. Pioneer.

¹ Formerly st. s. New York Central No. 21.

¹ Formerly ^a st. p. Hazel.

¹ Formerly st. s. Jack Dykman.

¹ Formerly st. s. S. O. Co. No. 4.

¹ Formerly st. s. Whittle.

¹ Formerly ^a Gorman st. s. Prinz Joachim.

¹ Formerly ^b st. s. Moccasin.

¹ Formerly ^a Gorman st. s. Neckar.

¹ Formerly ^b st. s. Antigon.

¹ Formerly st. s. Hlygala.

¹ Formerly st. p. Columbia.

¹ Composite.

MERCHANT STEAM VESSELS OF THE UNITED STATES—Continued.

Official No.	Signal letters.	Rtg.	Name of vessel.	Gross tonnage.	Net tonnage.	Length.	Breadth.	Depth.	Service.	Crew.	Indicated horsepower.	When built.	Where built.	Home port (where permanent document issues).
						Feet.	Feet.	Feet.						
150783		St. s.	President.....	112	76	80.3	22.1	10.2	Pas.	6	500	1898	Tomkins Cove, N. Y.	New York, N. Y.
221203	MCRK	St. s.	1 PRESIDENT ADAMS.....	10,559	0,200	502.1	62.2	28.3	Pas.	130	7,000	1921	Camden, N. J.	Do.
216018	LJMR	St. s.	2 PRESIDENT ARTHUR.....	10,421	0,019	523.5	60.1	34.7	Pas.	249	8,000	1930	Stettin, Germany	Do.
220485	MBQT	St. s.	3 PRESIDENT CLEVELAND.....	14,123	8,393	517.0	72.2	27.8	Pas.	225	12,000	1921	Newport News, Va.	San Francisco, Calif.
215457	LHOV	St. s.	4 PRESIDENT FILLMORE.....	9,699	5,641	499.1	60.1	31.7	Pas.	205	6,500	1899	Stettin, Germany	New York, N. Y.
221426	MCWJ	St. s.	5 PRESIDENT GARFIELD.....	10,558	0,200	502.1	62.2	28.3	Pas.	116	6,000	1921	Camden, N. J.	Do.
221533	MDFK	St. s.	6 PRESIDENT GRANT.....	14,110	8,405	517.0	72.2	27.8	Frt.	198	12,000	1921	Sparrows Point, Md.	Seattle, Wash.
221844	MDJB	St. s.	7 PRESIDENT HARDING.....	14,187	8,345	516.5	72.2	27.8	Pas.	240	12,000	1921	Camden, N. J.	New York, N. Y.
220952	MCGR	St. s.	8 PRESIDENT HARRISON.....	10,533	6,195	502.1	62.2	28.3	Pas.	150	7,000	1921	do.	San Francisco, Calif.
220858	MCBG	St. s.	9 PRESIDENT HAYES.....	10,533	0,195	502.1	62.2	28.3	Pas.	145	6,000	1920	do.	Do.
221058	MCLB	St. s.	10 PRESIDENT JACKSON.....	14,123	8,377	517.0	72.2	27.8	Pas.	120	12,000	1921	Newport News, Va.	Seattle, Wash.
221042	MCKS	St. s.	11 PRESIDENT JEFFERSON.....	14,174	8,443	516.5	72.2	27.8	Pas.	210	13,000	1921	Camden, N. J.	Do.
221645	MDFP	St. s.	12 PRESIDENT LINCOLN.....	14,187	8,359	516.5	72.2	27.8	Pas.	109	12,000	1921	do.	San Francisco, Calif.
221314	MCTL	St. s.	13 PRESIDENT MCKINLEY.....	14,127	8,400	516.5	72.2	27.8	Pas.	210	12,000	1921	do.	Seattle, Wash.
221727	MDGV	St. s.	14 PRESIDENT MADISON.....	14,187	8,311	516.5	72.2	27.8	Pas.	200	12,000	1921	do.	Do.
220325	LWVT	St. s.	15 PRESIDENT MONROE.....	10,533	0,195	502.1	62.2	28.3	Pas.	115	6,000	1920	do.	New York, N. Y.
220987	MCHW	St. s.	16 PRESIDENT PIERCE.....	14,123	8,393	517.0	72.2	27.8	Pas.	108	12,000	1921	Sparrows Point, Md.	San Francisco, Calif.
221054	MCKW	St. s.	17 PRESIDENT POLK.....	10,513	0,160	502.1	62.2	28.3	Pas.	120	6,000	1921	Camden, N. J.	New York, N. Y.
221901	MDJV	St. s.	18 PRESIDENT ROOSEVELT.....	14,187	8,345	516.5	72.2	27.8	Pas.	130	15,000	1922	do.	Do.
221732		St. s.	19 PRESIDENT ROOSEVELT.....	2,481	1,687	241.0	40.1	18.4	Pas.	11	3,500	1921	Mariners Harbor, N. Y.	Do.
221233	MCSG	St. s.	20 PRESIDENT TAFT.....	14,123	8,415	517.0	72.2	27.8	Pas.	198	12,000	1921	Sparrows Point, Md.	San Francisco, Calif.
221844	MDJB	St. s.	21 PRESIDENT TAFT.....	14,187	8,315	516.5	72.2	27.8	Pas.	240	12,000	1921	Camden, N. J.	Do.
220709	MBRD	St. s.	22 PRESIDENT VAN BUREN.....	10,533	0,195	502.1	62.2	28.3	Pas.	70	6,000	1920	do.	New York, N. Y.
221374	MCVN	St. s.	23 PRESIDENT WILSON.....	14,127	8,319	516.5	72.2	27.8	Pas.	210	12,000	1921	do.	San Francisco, Calif.
150786		St. s.	PRESQUE ISLE.....	4,578	3,570	46.0	50.0	28.0	Frt.	26	1,500	1898	Cleveland, Ohio	Cleveland, Ohio.
204350		St. s.	PRESQUE ISLE.....	41	35	61.0	17.5	7.8	Pas.	4	50	1907	Erie, Pa.	Do.
205324		St. s.	PRICE MCKINNEY.....	4,761	3,433	432.0	64.0	28.0	Frt.	22	1,500	1908	Lorain, Ohio	Do.
150146		St. p.	Pride of the River.....	610	553	175.0	39.0	8.0	Pas.	17	650	1878	San Francisco, Calif.	San Francisco, Calif.
150063		St. s.	Primrose.....	58	40	70.5	19.3	8.0	Tow.	5	183	1902	Athens, N. Y.	Albany, N. Y.
96347		St. p.	Princess.....	181	181	180.0	30.0	4.1	Pas.	25	258	1896	Jeffersonville, Ind.	Memphis, Tenn.
150483		St. s.	Princess.....	44	22	76.4	15.7	6.4	Frt.	3	180	1890	Boston, Mass.	Portland, Me.
203445	KVQS	St. s.	Princess.....	151	103	107.0	22.2	10.7	Tow.	8	500	1906	Baltimore, Md.	New York, N. Y.
115833		St. s.	Princeton.....	43	21	57.2	15.6	8.3	Tow.	3	120	1892	Buffalo, N. Y.	Buffalo, N. Y.
150876		St. s.	PRINCETON.....	4,473	3,379	454.0	60.0	28.5	Frt.	23	2,000	1900	Lorain, Ohio	Duluth, Minn.
127534		St. s.	PRINCETON.....	458	311	155.5	32.0	7.4	Pas.	13	1,000	1901	Philadelphia, Pa.	Philadelphia, Pa.
212833	LFBP	St. s.	PRINCETON.....	5,081	3,049	385.8	52.4	28.5	Tnk.	29	1,500	1912	Kiel, Germany	New York, N. Y.
107043	KLRW	St. y.	Prisella.....	65	30	89.0	15.2	8.1	Yel.	5	225	1893	South Boston, Mass.	Baltimore, Md.
150666	KLWJ	St. p.	PRISCILLA.....	5,292	2,673	425.8	52.3	18.3	Pas.	180	8,500	1894	Chester, Pa.	Fall River, Mass.
150995		St. s.	Priscilla.....	61	19	82.8	16.0	8.0	Tow.	5	200	1902	Alameda, Calif.	San Francisco, Calif.
217600		St. s.	Priscilla.....	54	28	71.1	10.0	7.4	Tow.	4	90	1919	Thomaston, Me.	Boston, Mass.
217682	LQFP	St. s.	PROCTOR.....	2,324	1,390	251.0	43.6	22.2	Frt.	27	1,500	1919	Superior, Wis.	Duluth, Minn.
150692		St. p.	Proctor K. Smiley.....	66	60	92.0	30.0	3.2	Fer.	4	1,000	1895	Catlettsburg, Ky.	Pittsburgh, Pa.
91422		St. p.	Progress.....	90	90	128.0	20.0	3.5	Tow.	5	200	1882	Reeds Landing, Minn.	Memphis, Tenn.
150598		St. s.	PROGRESS.....	2,424	1,761	340.0	42.0	25.8	Frt.	27	1,600	1892	Superior, Wis.	Cleveland, Ohio.
150892		St. s.	Progress.....	27	18	53.7	15.2	6.5	Mse.	4	100	1901	Madison, Md.	Savannah, Ga.
210830	LMRS	St. s.	Progress.....	345	157	125.3	29.9	13.7	Tow.	10	1,000	1918	Solomons Island, Md.	Baltimore, Md.
213862		St. s.	Progressive.....	77	52	70.5	20.7	8.4	Tow.	6	300	1916	West New Brighton, N. Y.	New York, N. Y.
150590		St. s.	Promiso.....	473	295	119.5	33.8	12.0	Fer.	10	1,400	1892	Detroit, Mich.	Detroit, Mich.
203020		St. p.	Pronto.....	94	72	100.0	10.0	6.0	Tow.	7	300	1900	Portland, Ore.	Portland, Ore.
219671		St. s.	Propeller.....	181	123	91.2	25.0	13.2	Tow.	11	450	1919	Synack, N. Y.	Galveston, Tex.
150781		St. s.	Prospector.....	41	25	61.3	14.6	8.2	Tow.	4	70	1898	Seattle, Wash.	Seattle, Wash.
150781		St. s.	Prosper.....	111	52	84.1	18.0	9.6	Tow.	9	250	1893	Port Townsend, Wash.	Do.
150543		St. s.	Protection.....	161	135	112.8	24.0	7.3	Frt.	5	69	1858	Sault Ste. Marie, Mich.	Sandusky, Ohio.
3778		St. s.	Protector.....	40	22	60.2	14.8	6.2	Tow.	1	100	1890	Norfolk, Va.	Norfolk, Va.
201723	KTQP	St. p.	PROVIDENCE.....	4,365	2,502	370.4	50.0	18.6	Pas.	240	5,500	1905	Quincy, Mass.	Fall River, Mass.
220625	MBLR	St. s.	PROVINCETOWN.....	6,216	3,505	402.0	53.2	32.0	Frt.	50	2,500	1920	Groton, Conn.	New London, Conn.
150885	KQMR	St. s.	PRUDENCE.....	292	108	122.3	25.0	11.0	Tow.	16	750	1900	Camden, N. J.	Philadelphia, Pa.
217591	LPVW	St. s.	PRUSA.....	5,113	3,102	390.0	51.2	27.6	Frt.	43	3,000	1919	Fog Island, Pa.	Do.

1 Formerly st. s. Centennial State.
 2 Formerly st. s. Silver State.
 3 Formerly st. s. Wentleico.
 4 Formerly st. s. Hoosier State.
 5 Formerly st. s. Keystone State.
 6 Formerly st. s. Bay State.
 7 Formerly st. s. Panhandle State.
 8 Formerly st. s. Hawkeye State.
 9 Formerly st. s. Granite State.
 10 Formerly st. s. Peninsula State.
 11 Formerly st. s. Buckeye State.
 12 Formerly st. s. Lone Star State.
 13 Formerly st. s. Old North State.
 14 Formerly st. s. Empire State.
 15 Formerly *st. p. (a) H. W. Hutterff. (b) John Lco.
 16 Formerly st. s. (a) Shaugraim. (b) Alpha.
 17 Formerly st. s. (a) City of Trenton. (b) Sagamore.
 18 Formerly German st. s. Sloux.
 19 Formerly st. p. (a) Mluile. (b) Percy Swain.
 20 Formerly st. s. Pathfinder.
 21 Formerly st. s. Bentley.
 22 Composite.

MERCHANT STEAM VESSELS OF THE UNITED STATES—Continued.

Official No.	Signal letters.	Rtg.	Name of vessel.	Gross tonnage.	Net tonnage.	Length.	Breadth.	Depth.	Service.	Crew.	Indicated horsepower.	When built.	Where built.	Home port (where permanent document issues).	
205840	KWSC	St. s.	Puget	234	140	115.0	24.5	7.5	Pas.	23	800	1908	Seattle, Wash.	Seattle, Wash.	
217015	L.NFG	St. s.	PUGET SOUND	4,838	3,630	379.1	53.1	27.0	Frt.	60	2,590	1918	Tacoma, Wash.	Do.	
201904		*St. p.	Php.	33	21	54.0	15.6	3.4	Tow.	3	1905	Ballard, Wash.	St. Michael, Alaska.	
150392		St. s.	Purlan.	25	14	63.4	15.0	5.0	Tow.	6	150	1887	Portland, Oreg.	Seattle, Wash.	
150471		St. p.	PURITAN	4,693	3,075	403.5	52.5	18.1	Pas.	180	7,500	1889	Chester, Pa.	Fall River, Mass.	
150602		St. s.	Puritan.	132	89	93.0	17.9	9.2	Frt.	4	100	1892	Buffalo, N. Y.	New York, N. Y.	
150898		St. s.	PURITAN	1,702	1,267	259.0	40.5	20.0	Pas.	32	1,700	1901	Toledo, Ohio.	Chicago, Ill.	
205836		St. s.	PURITAN	1,182	731	226.0	46.6	17.0	Pas.	69	3,000	1911	Wyandotte, Mich.	Detroit, Mich.	
218795	LSNV	St. s.	PUTNAM	3,545	2,174	324.0	48.2	25.0	Frt.	37	1,500	1919	Newark, N. J.	Newark, N. J.	
220141		St. s.	PUTNAM	291	161	146.3	20.2	10.9	Frt.	2	400	1920	Long Island City, N. Y.	New York, N. Y.	
116371		*St. p.	Pyramid	603	457	161.0	27.5	7.0	Frt.	9	120	1890	San Francisco, Calif.	San Francisco, Calif.	
217954	LQVP	St. s.	PYTHON	2,153	1,280	250.5	43.7	20.1	Frt.	42	1,250	1919	Manitowoc, Wis.	Milwaukee, Wis.	
Q.															
211152		St. s.	Q. A. GILMORE	99	51	71.0	20.0	12.5	Tow.	5	400	1913	Cleveland, Ohio.	Cleveland, Ohio.	
219521	LKKT	St. s.	QUAKER CITY	5,500	3,453	390.0	51.2	27.8	Frt.	41	2,500	1920	Hog Island, Pa.	Philadelphia, Pa.	
126076	JWLL	St. s.	Quantico	2,461	1,391	280.0	40.7	15.8	Frt.	35	2,400	1882	Chester, Pa.	Baltimore, Md.	
217416	LPMC	St. s.	Quapaw	2,551	1,525	267.3	46.0	23.0	Frt.	37	1,400	1918	Beaumont, Tex.	Port Arthur, Tex.	
2057	JVWG	St. s.	Queen	2,727	1,672	331.2	38.5	21.2	Frt.	52	3,000	1882	Philadelphia, Pa.	Tacoma, Wash.	
20945		St. s.	Queen	42	18	64.0	16.0	6.0	Fsh.	3	49	1892	Astoria, Oreg.	Seattle, Wash.	
20627		St. s.	Queen	24	16	54.0	14.5	5.5	Tow.	3	40	1900	San Francisco, Calif.	San Francisco, Calif.	
20621		St. p.	QUEEN ANNE	651	410	203.3	52.0	8.6	Pas.	21	1,100	1899	Baltimore, Md.	Philadelphia, Pa.	
20614		St. s.	QUEEN CITY	4,070	3,367	401.4	48.0	23.7	Frt.	30	1,700	1896	Cleveland, Ohio	Duluth, Minn.	
20644		*St. p.	Queen City	624	624	236.0	44.0	7.0	Pas.	60	1,214	1897	Cincinnati, Ohio	Cincinnati, Ohio.	
202910		St. s.	Queen City	42	26	72.0	16.5	6.0	Pas.	3	75	1906	Wildwood, N. J.	Philadelphia, Pa.	
203355		St. s.	Queen City	24	17	53.2	13.3	5.6	Tow.	2	25	1906	Buffalo, N. Y.	Buffalo, N. Y.	
20582		St. s.	Queen Mab.	10	9	51.6	13.4	4.6	Tow.	3	45	1880	Tottenville, N. Y.	New York, N. Y.	
202347		St. s.	QUEENS	1,954	1,320	246.4	46.1	18.4	For.	15	3,500	1905	Sparrows Point, Md.	Do.	
221103		St. p.	Queenstown	251	127	148.2	21.0	0.3	Pas.	12	350	1881	Baltimore, Md.	Baltimore, Md.	
217117	LPMO	St. s.	Queenkong	2,551	1,528	267.3	46.0	23.0	Frt.	37	1,400	1918	Beaumont, Tex.	Port Arthur, Tex.	
209370		St. s.	Quequechan	76	37	75.3	20.1	8.2	Tow.	3	200	1903	Bath, Me.	Fall River, Mass.	
217814	LQNV	St. s.	Quero	415	197	142.0	31.6	14.4	Tow.	10	1,000	1918	South Somerset, Mass.	Do.	
20581		St. s.	Qulekstep	231	128	141.8	19.9	9.0	Fsh.	23	350	1879	Noank, Conn.	New London, Conn.	
20717		*St. p.	Qulekstep	343	233	123.8	24.8	4.4	Pas.	18	300	1898	Seattle, Wash.	Juneau, Alaska.	
216521	LMBP	St. s.	Quilno	3,004	1,727	275.2	46.0	21.2	Frt.	47	1,400	1918	North Bend, Oreg.	Marshfield, Oreg.	
220250	LWTF	St. s.	QUILNARK	6,034	4,445	402.6	53.0	32.2	Frt.	43	2,800	1920	Oakland, Calif.	San Francisco, Calif.	
216588	LMEC	St. s.	Quilnaut	2,531	1,496	266.0	40.1	24.0	Frt.	47	1,400	1918	Tacoma, Wash.	Tacoma, Wash.	
220955	MCIT	St. s.	Quilnaut	1,138	1,010	210.0	43.1	15.4	Frt.	25	625	1921	Portland, Oreg.	San Francisco, Calif.	
222700	MDWB	St. s.	QUINCY	4,236	3,193	359.5	51.0	22.0	Frt.	34	2,500	1909	Sunderland, England.	New York, N. Y.	
205702		St. s.	QUINCY A. SHAW	6,330	5,013	604.0	64.0	30.0	Frt.	25	1,760	1911	Lorain, Ohio.	Cleveland, Ohio.	
20631		St. s.	Quinat	31	14	63.0	16.0	6.3	Ten.	3	75	1901	San Francisco, Calif.	San Francisco, Calif.	
217118	LKCM	St. s.	Quinnesco	2,445	1,440	266.8	45.7	22.2	Frt.	39	1,400	1918	Savannah, Ga.	Norfolk, Va.	
219309	LTFM	St. s.	QUINSDAC	6,202	3,844	409.0	51.4	27.1	Frt.	44	2,500	1919	Groton, Conn.	New London, Conn.	
217114	LNSM	St. s.	QUISTONCK	5,141	3,072	390.0	51.2	27.0	Frt.	42	2,500	1918	Hog Island, Pa.	Philadelphia, Pa.	
218370	LKSD	St. s.	QUITCAS	4,767	2,950	379.4	53.1	27.0	Frt.	41	2,500	1919	Tacoma, Wash.	Tacoma, Wash.	
20628		St. s.	Quoddy	30	8	59.0	15.1	6.2	Cod.	8	90	1900	Dennysville, Me.	Boston, Mass.	
219119		St. s.	Quogue	183	105	92.5	25.1	15.7	Tow.	6	490	1919	Wilmington, Del.	New York, N. Y.	
R.															
110893		St. s.	R. Miller	83	56	75.1	18.5	0.8	Tow.	4	125	1891	Astoria, Oreg.	Astoria, Oreg.	
110672		St. s.	R. A. Seymour, Jr.	131	103	110.1	22.7	7.7	Frt.	8	175	1882	Manitowoc, Wis.	Chicago, Ill.	
111330		St. s.	R. B. Douglas	176	87	127.0	20.5	9.1	Fsh.	20	250	1901	Pocomoke City, Md.	Reedville, Va.	
110237		St. p.	R. B. Hayes	164	82	134.0	21.0	7.5	Pas.	11	200	1876	Sandusky, Ohio.	Sandusky, Ohio.	
207476		*St. p.	R. C. Brown	184	110	120.6	21.0	6.0	Frt.	10	200	1910	Oshkosh, Wis.	Milwaukee, Wis.	
77241		St. p.	R. C. Reynolds	469	386	135.6	20.8	11.7	Fer.	7	500	1896	Noank, Conn.	Albany, N. Y.	
110896		St. s.	R. C. Veit	192	99	106.2	23.8	12.2	Pas.	10	600	1891	Albans, N. Y.	Port Arthur, Tex.	
221897	MDJV	St. s.	R. D. LEONARD	1,778	1,082	265.9	39.2	19.0	Tnk.	21	900	1909	Wilmington, Del.	Philadelphia, Pa.	
201815		St. s.	R. E. DOVILLE	102	69	120.5	28.0	7.2	Drg.	9	250	1905	Toledo, Ohio.	Toledo, Ohio.	
114488		St. s.	R. G. Cooper	28	10	51.0	14.0	5.0	Fsh.	5	75	1910	Manitowoc, Wis.	Port Huron, Mich.	
110549		St. s.	R. O. Townsend	83	41	81.6	20.5	8.5	Tow.	8	348	1882	Philadelphia, Pa.	Albany, N. Y.	
111046		St. s.	R. J. Harrett	100	54	84.0	21.5	10.2	Tow.	5	400	1893	Athens, N. Y.	New York, N. Y.	
200183		St. s.	R. J. Foster	45	31	70.0	16.0	7.0	Tow.	4	124	1903	New Baltimore, N. Y.	Albany, N. Y.	
221169	MCQN	St. s.	R. J. HANNA	7,095	4,388	435.0	56.2	33.4	Tnk.	37	3,000	1921	Oakland, Calif.	San Francisco, Calif.	
110702		St. s.	R. J. Moran	75	37	76.0	19.3	9.1	Tow.	7	150	1885	Athens, N. Y.	New York, N. Y.	
219111		*St. p.	R. J. Stewart	63	63	60.4	20.5	3.9	Tow.	3	148	1920	St. Joseph, Mo.	Kansas City, Mo.	
201701		St. s.	H. L. AGASSIZ	6,530	4,010	532.0	56.2	31.0	Frt.	21	1,800	1907	Chicago, Ill.	Cleveland, Ohio.	
111224	KHJN	St. s.	R. M. Waterman	174	74	91.0	23.5	10.8	Tow.	8	250	1896	New London, Conn.	New London, Conn.	
110735		St. s.	R. P. Fitzgerald	1,681	1,175	256.0	38.0	20.0	Frt.	16	650	1887	Detroit, Mich.	Port Huron, Mich.	

1 Formerly *st. p. Sunol.
 2 Formerly st. s. Chattahoochee.
 3 Formerly st. s. Queen of the Pacific.

4 Formerly U. S. Lighthouse st. p. Jessamine.
 5 Formerly German st. s. Vogesen.
 6 Formerly U. S. Navy st. s. Quincy.

7 Formerly st. p. John O. Carlisle.
 8 Formerly st. s. William A. Hawgood.
 † Composite.

MERCHANT STEAM VESSELS OF THE UNITED STATES—Continued.

Official No.	Signal letters.	Rtg.	Name of vessel.	Gross tonnage.	Net tonnage.	Length.	Breadth.	Depth.	Service.	Crew.	Indicated horsepower.	When built.	Where built.	Home port (where permanent document issues).
207693		St. s.	R. P. REIDENBACH	71	37	68.7	17.0	11.0	Tow.	4	250	1910	Cleveland, Ohio.	Cleveland, Ohio.
70136		St. s.	R. P. Thompson, Jr.	18	9	41.5	11.0	5.3	Tow.	3	1880	1880	Buffalo, N. Y.	Port Huron, Mich.
77532		St. s.	R. R. RICHARDSON	4,048	2,925	414.0	50.0	28.0	Frt.	23	1,500	1902	Lorain, Ohio.	Duluth, Minn.
21119		St. s.	R. T. Crane	166	128	82.0	23.5	6.1	Frt.	4	60	1913	Bridgeport, Conn.	Bridgeport, Conn.
110910		St. s.	R. T. Roy	23	15	54.0	14.2	5.6	Frt.	2	135	1891	Cleveland, Ohio.	Duluth, Minn.
218515	LBSF	St. s.	R. Granger Benson	161	101	91.5	24.8	12.0	Tow.	13	450	1919	Green Bay, Wis.	New York, N. Y.
220673	MBPS	St. s.	Racchorso	177	30	65.5	17.0	11.0	Tow.	11	450	1920	Eastport, Md.	Norfolk, Va.
212670		St. s.	RACINE	65	31	68.7	17.0	11.0	Tow.	4	400	1914	Cleveland, Ohio.	Duluth, Minn.
110522		St. y.	Racquette	25	12	59.5	12.8	4.2	Yel.	3	1886	1886	Champlain, N. Y.	Hartford, Conn.
110460	KGBR	St. s.	Radha	255	116	145.0	20.0	12.2	Frt.	17	750	1881	Newburgh, N. Y.	New Orleans, La.
111443	KVSO	St. s.	RADIANT	81	55	74.0	18.0	9.0	Tow.	9	600	1903	Philadelphia, Pa.	Philadelphia, Pa.
211610	LDFT	St. s.	RADIANT	2,487	1,258	250.0	43.0	26.0	Tnk.	27	1,400	1913	Cleveland, Ohio.	New York, N. Y.
222442		St. s.	RADIO	21	14	41.2	13.2	5.2	Fsh.	4	40	1922	Buffalo, N. Y.	Buffalo, N. Y.
222888		St. s.	Radio	189	94	91.2	25.0	13.2	Tow.	8	450	1921	Brooklyn, N. Y.	Philadelphia, Pa.
220477		St. s.	Radhun	107	54	59.0	24.1	7.5	Frt.	4	75	1920	Rockland, Me.	Rockland, Me.
105323		St. s.	Radnor	45	22	68.9	15.6	7.6	Tow.	7	125	1873	Baltimore, Md.	Baltimore, Md.
111109		St. s.	Radnor	122	83	80.2	22.7	10.8	Tow.	5	400	1896	South Amboy, N. J.	New York, N. Y.
216293	LKJN	St. s.	RADNOR	7,699	5,598	434.3	57.7	27.1	Frt.	47	2,600	1918	Chester, Pa.	Philadelphia, Pa.
208211		St. s.	Ralnbov	29	20	56.7	15.5	6.3	Fsh.	3	35	1910	Erie, Pa.	Sandusky, Ohio.
111268	KPRS	St. s.	Ralnier	1,410	818	204.9	38.0	21.3	Frt.	27	1,000	1900	Hoquiam, Wash.	San Francisco, Calif.
215818	LHSG	St. s.	RAJAH	2,204	1,350	283.5	42.1	18.8	Frt.	39	900	1902	Bromerhaven, Germany.	New Orleans, La.
110081		St. s.	Raleigh	260	205	111.1	23.2	8.2	Frt.	12	335	1872	Portsmouth, Va.	New York, N. Y.
203422	KVNS	St. s.	RALEIGH	1,185	805	229.5	33.0	21.3	Frt.	17	1,200	1906	Sparrows Point, Md.	Baltimore, Md.
111265		St. p.	RALPH BARKER	41	41	85.6	20.0	4.0	Tow.	6	85	1900	Port Inghis, Fla.	Key West, Fla.
202594		St. s.	RALPH BICKS	76	76	110.8	20.1	3.4	Pas.	27	80	1902	St. Louis, Mo.	St. Louis, Mo.
222698		St. s.	RALPH H. SIDWAY	28	19	53.1	15.2	8.2	Fer.	2	150	1922	Buffalo, N. Y.	Buffalo, N. Y.
221673		St. s.	RALPH J. PALUMMO	755	513	102.3	40.0	14.2	Pas.	7	700	1921	Chelsea, Mass.	Boston, Mass.
214533		St. s.	RAM	18	12	47.2	13.0	5.3	Tow.	1	60	1916	Buffalo, N. Y.	Buffalo, N. Y.
125711		St. s.	Rambler	188	128	123.0	25.3	10.0	Frt.	7	150	1879	Greenpoint, N. Y.	New York, N. Y.
202967		St. s.	Rambler	30	27	45.0	12.0	2.6	Tow.	2	60	1906	Drummond, Mich.	Erie, Pa.
27644		St. s.	Ramona	24	18	49.5	13.6	5.0	Pas.	2	25	1891	Poughkeepsie, N. Y.	Albany, N. Y.
110738		St. s.	RAMONA	59	31	95.0	17.3	7.5	Pas.	4	382	1886	Newburgh, N. Y.	Capo Vincent, N. Y.
111471		St. p.	Ramona	417	263	118.0	20.0	12.2	Fer.	6	700	1903	Alameda, Calif.	San Diego, Calif.
110715		St. s.	Rancocas	150	122	95.8	22.5	8.3	Frt.	5	100	1886	Wilmington, Del.	New York, N. Y.
208158	LBRK	St. s.	RANCOCAS	100	71	79.0	20.0	9.2	Tow.	4	350	1910	Camden, N. J.	Philadelphia, Pa.
211290	LDBG	St. s.	RANGELEY	652	282	185.1	35.6	13.5	Pas.	18	1,200	1913	Bath, Me.	Portland, Me.
77077		St. p.	Ranger	198	141	132.8	27.5	4.2	Tow.	23	1882	1882	Pittsburgh, Pa.	Pittsburgh, Pa.
110534		St. s.	Ranger	213	115	117.4	21.2	12.0	Fsh.	32	250	1882	Mystic, Conn.	New London, Conn.
110746	LHFR	St. s.	Ranger	144	72	100.4	22.0	11.2	Tow.	5	338	1887	North Bend, Oreg.	Eureka, Calif.
111240		St. s.	Ranger	34	6	58.8	14.3	5.5	Tow.	2	100	1899	Hoquiam, Wash.	Seattle, Wash.
222991		St. p.	Ranger	23	23	60.0	16.0	2.8	Tow.	4	35	1919	Horiam, Mo.	St. Louis, Mo.
111430	KBCQ	St. p.	Ransom B. Fuller	2,329	1,617	317.5	40.1	14.0	Pas.	90	1,600	1902	Bath, Me.	Boston, Mass.
110900		St. s.	Rapid Transit	192	91	98.0	30.8	7.4	Frt.	12	80	1891	Hadlock, Wash.	Seattle, Wash.
111445		St. s.	Rappahannock	146	71	121.0	10.9	8.2	Fsh.	25	225	1903	Pocomoko City, Md.	Readyville, Va.
215709	LJCV	St. s.	RAPPAHANNOCK	6,478	4,021	471.2	50.2	28.7	Frt.	67	4,000	1913	Vegeack, Germany.	San Francisco, Calif.
212445		St. s.	Ray	22	15	42.0	12.6	6.8	Fsh.	5	25	1914	Mantowoc, Wis.	Grand Haven, Mich.
111317		St. s.	Raymond	39	26	54.9	13.6	6.3	Tow.	5	50	1900	Brunswick, Ga.	Jacksonville, Fla.
202770		St. s.	Raymond	33	22	51.7	15.0	5.5	Tow.	4	90	1906	Hartford, Conn.	Hartford, Conn.
203448	KVPF	St. s.	Raymond	595	350	182.4	38.0	13.0	Frt.	18	425	1906	Prosper, Oreg.	San Francisco, Calif.
205950		St. p.	Raymond	32	32	63.4	16.0	3.2	Tow.	3	45	1909	Raymond City, W. Va.	Pittsburgh, Pa.
208205		St. s.	Raymond	27	21	52.8	15.4	6.0	Fsh.	4	80	1910	Erie, Pa.	Erie, Pa.
110509		St. p.	Raymond Horner	688	688	105.0	45.1	6.7	Tnk.	36	1882	1882	Pittsburgh, Pa.	Pittsburgh, Pa.
210519	LCNT	St. s.	RAYO	3,663	2,223	321.7	46.2	27.5	Tnk.	32	1,800	1912	Camden, N. J.	New York, N. Y.
202862		St. p.	Reaper	96	96	135.0	26.0	4.6	Tow.	5	400	1906	Marletta, Ohio.	Cincinnati, Ohio.
220861	MCBN	St. s.	REAPER	6,771	5,160	416.8	56.1	32.7	Tnk.	33	2,900	1920	Bath, Me.	New York, N. Y.
110232		St. s.	Rebecca	39	19	67.0	14.0	6.7	Tow.	6	125	1874	Camden, N. J.	Philadelphia, Pa.
111352		St. p.	Rebecca	254	254	103.4	40.0	4.2	Drg.	14	310	1901	Parkersburg, W. Va.	Pittsburgh, Pa.
110667		St. s.	Record	59	30	68.4	17.0	8.0	Tow.	5	225	1884	Cleveland, Ohio.	Duluth, Minn.
110796		St. s.	Red Ash	117	58	62.0	22.0	0.0	Tow.	6	450	1888	Brooklyn, N. Y.	New York, N. Y.
111411		St. s.	RED BANK	1,010	601	200.0	44.0	17.3	Fer.	10	1,000	1902	Wilmington, Del.	Do.
221062	MCLD	St. s.	REDHORN	3,285	1,965	321.0	46.2	25.0	Frt.	42	1,600	1921	Port Jefferson, N. Y.	Wilmington, Del.
111067		St. p.	Red Bluff	246	185	150.5	33.0	3.2	Frt.	30	160	1894	Sacramento, Calif.	San Francisco, Calif.
200987		St. s.	Redfield, Jr.	30	20	40.0	12.6	0.0	Pas.	2	40	1901	Oshkosh, Wis.	Milwaukee, Wis.
207553		St. s.	Red Jacket	180	90	62.1	17.6	9.7	Frt.	4	85	1910	Tonawanda, N. Y.	Albany, N. Y.
217873	LQRN	St. s.	Redlands	2,574	1,535	266.4	46.2	23.9	Frt.	39	1,400	1919	Wilmington, Calif.	Los Angeles, Calif.
221063	MCLF	St. s.	REDMAN	3,285	1,965	324.0	46.2	25.0	Frt.	42	1,600	1921	Port Jefferson, N. Y.	Wilmington, Del.
210442	LVPT	St. s.	RED MOUNTAIN	5,395	3,360	400.7	54.2	30.2	Frt.	45	3,000	1919	Pensacola, Fla.	Pensacola, Fla.
111405	KRPW	St. s.	REDONDO	1,130	680	168.0	38.0	19.3	Pas.	22	900	1902	Toledo, Ohio.	Pt. Townsend, Wash.
162330		St. s.	Redondo	77	42	65.8	20.0	0.2	Pas.	6	350	1904	Hoquiam, Wash.	Seattle, Wash.

1 Formerly st. s. J. W. Westcott.
 2 Formerly st. s. J. M. Jenks.
 3 Formerly st. s. Smith Bros.
 4 Formerly st. s. Guardlan.
 5 Formerly undocumented U. S. S. B. Cyclone.

6 Formerly st. s. (a) Anna Belle.
 (b) Anita.
 7 Formerly German st. s. Rajah.
 8 Formerly ga. y. Albormati.
 9 Formerly st. s. Carolina Peeno.

10 Formerly *st. s. Young America.
 11 Formerly at. p. John W. Aliso.
 12 Formerly German st. s. Pommern.
 13 Formerly st. s. Coulment.
 14 Formerly st. s. Beezlake.

MERCHANT STEAM VESSELS OF THE UNITED STATES—Continued.

Official No.	Signal letters.	Rtg.	Name of vessel.	Gross tonnage.	Net tonnage.	Length.	Breadth.	Depth.	Service.	Crew.	Indicated horsepower.	When built.	Where built.	Home port (where permanent document issues).
						Feet.	Feet.	Feet.						
76793		*St. p.	Red Wing	98	98	134.0	22.5	4.2	Pas.	18	300	1889	Winona, Minn.	Milwaukee, Wis.
214819	LGTR	St. s.	Redwood	1,793	1,045	220.4	41.8	23.1	Frt.	31	100	1917	Bellingham, Wash.	Seattle, Wash.
203590		*St. p.	Reform	627	500	178.0	40.0	6.0	Pas.	17	375	1898	Wood Island, Calif.	San Francisco, Calif.
110987		St. s.	REFUGE	33	23	54.2	15.0	6.9	Fer.	5	100	1892	Wilmington, Del.	New York, N. Y.
76498		St. s.	Regina II	79	48	62.0	18.0	5.5	Frt.	3	100	1884	New Haven, Conn.	Do.
110948		St. s.	Regis	91	45	76.5	19.5	8.6	Tow.	7	250	1891	Camden, N. J.	Savannah, Ga.
77450		St. s.	REGULUS	4,805	3,298	418.0	50.0	28.0	Frt.	20	1,700	1901	Cleveland, Ohio.	Cleveland, Ohio.
8320		St. s.	Reichert Bros.	85	42	75.0	19.0	9.0	Tow.	5	160	1873	Philadelphia, Pa.	New York, N. Y.
219806	LWQQ	St. s.	Relinder	164	101	94.5	24.8	12.0	Tow.	9	450	1920	Eastport, Md.	Annapolis, Md.
111423		St. s.	Reliable	50	31	73.1	17.4	6.0	Pas.	6	120	1902	Astoria, Ore.	Seattle, Wash.
222083		St. s.	Reliable	89	60	77.4	21.0	8.0	Tow.	5	350	1917	West New Brighton, N. Y.	New York, N. Y.
86436		St. s.	RELIABLE No. 1	62	28	70.0	18.0	8.0	Tow.	4	200	1893	Wilmington, Del.	Buffalo, N. Y.
21961		St. s.	Reliance	98	70	90.0	22.5	17.5	Msc.	7	500	1870	Philadelphia, Pa.	New York, N. Y.
105891		St. s.	Reliance	75	37	84.0	18.0	8.0	Tow.	7	350	1881	Camden, N. J.	Norfolk, Va.
110842		St. s.	Reliance	94	47	92.2	21.2	10.5	Tow.	6	250	1889	Benicia, Calif.	San Francisco, Calif.
110878		St. s.	RELIANCE	150	23	96.0	20.3	10.0	Tow.	9	345	1890	Dubuque, Iowa.	Port Arthur, Tex.
111278		St. s.	Reliance	98	51	118.0	20.5	6.5	Pas.	10	266	1900	Portland, Ore.	Seattle, Wash.
200164		St. s.	Reliance	62	42	70.6	17.6	7.8	Tow.	4	100	1903	Long Island City, N. Y.	New York, N. Y.
204486		*St. p.	Reliance	291	171	120.0	25.6	4.6	Pas.	22	125	1907	St. Michael, Alaska.	St. Michael, Alaska.
217240		*St. p.	Reliance	95	65	110.3	26.5	4.7	Tow.	12	150	1918	Rumsey, Ky.	Evansville, Ind.
95227		St. s.	Relief	70	54	75.9	18.0	9.6	Tow.	7	150	1873	Chester, Pa.	Newark, N. J.
110655	KCSM	St. s.	Relief	210	8	112.0	22.5	12.6	Tow.	12	600	1884	Philadelphia, Pa.	San Francisco, Calif.
110706		St. s.	Relief	16	14	63.0	9.6	6.6	Frt.	3	40	1884	Camden, N. J.	Philadelphia, Pa.
110856		St. s.	Relief	242	113	128.7	23.0	12.1	Plt.	10	510	1891	Philadelphia, Pa.	Norfolk, Va.
203513		*St. p.	Relief	229	198	117.5	22.5	4.7	Pas.	11	150	1906	Blalock, Ore.	Portland, Ore.
203988	KWBH	St. s.	RELIEF	828	563	184.6	30.2	20.6	Wrk.	32	1,600	1907	Wilmington, Del.	New York, N. Y.
207224		*St. p.	Relief	49	49	81.0	23.4	3.0	Pas.	3	60	1910	Point Pleasant, W. Va.	Pittsburgh, Pa.
214263		*St. p.	Relief	44	37	64.0	15.6	3.0	Msc.	3	60	1916	Coquille, Ore.	Marshfield, Ore.
218189	LRJQ	St. s.	REMOV.	4,744	2,931	370.9	53.1	26.9	Frt.	41	2,400	1919	Tacoma, Wash.	Tacoma, Wash.
126663		St. s.	RENOVATOR	471	367	135.0	31.8	14.2	Elr.	6	300	1890	Hoboken, N. J.	New York, N. Y.
210175		St. s.	RENOVON	4,154	2,098	373.0	52.0	25.0	Tnk.	20	1,760	1912	Lorain, Ohio.	Chicago, Ill.
111302		St. s.	RENSSELAER	4,472	3,411	454.0	60.0	24.0	Frt.	25	2,000	1900	Cleveland, Ohio.	Duluth, Minn.
206501		St. p.	RENSSELAER	2,690	1,796	317.3	42.5	12.5	Pas.	90	2,500	1909	Newburgh, N. Y.	New York, N. Y.
220136		St. s.	RENSSELAER	294	164	146.3	20.2	10.9	Frt.	3	400	1920	Long Island City, N. Y.	Do.
214028	LFQT	St. s.	REPUBLIC	4,159	2,609	345.1	49.1	25.1	Frt.	42	2,000	1907	Sunderland, England	Do.
18759		St. s.	Rescue	32	16	69.5	15.6	6.0	Tow.	4	150	1873	Norfolk, Va.	Albany, N. Y.
110691		St. s.	Rescue	75	37	79.2	19.0	9.0	Tow.	7	250	1886	Camden, N. J.	Philadelphia, Pa.
111236		St. s.	Rescue	27	10	48.6	14.4	5.2	Fah.	4	1898	South Bend, Wash.	Pt. Townsend, Wash.
120982		*St. p.	Rescue	81	81	120.0	26.0	3.8	Tow.	12	230	1894	Jeffersonville, Ind.	Pittsburgh, Pa.
10514		St. s.	Reserve	90	52	72.0	20.6	7.8	Msc.	5	260	1863	New York, N. Y.	New York, N. Y.
14368		St. s.	Reserve	225	140	149.0	25.5	8.7	Frt.	5	332	1864	Brooklyn, N. Y.	Do.
202927		St. s.	Resolute	68	46	89.0	17.0	6.5	Tow.	14	208	1906	Mobile, Ala.	Do.
205311	KWQF	St. s.	RESOLUTE	294	199	122.3	25.0	14.0	Tow.	13	500	1908	Camden, N. J.	Baltimore, Md.
206748		St. s.	Resolute	20	13	40.7	14.6	4.5	Frt.	1	70	1909	Millford, Del.	Philadelphia, Pa.
212379		*St. p.	Resolute	60	60	108.0	21.6	3.2	Tow.	12	254	1914	Paducah, Ky.	Pittsburgh, Pa.
214265	LGDP	St. s.	RESOLUTE	453	219	135.0	30.0	16.0	Wrk.	19	900	1910	Ashtabula, Ohio.	New York, N. Y.
110218		St. s.	Restless	53	26	75.9	16.0	6.0	Tow.	7	325	1875	New Orleans, La.	New Orleans, La.
200963		St. s.	Restless	475	291	140.0	30.5	12.5	Pas.	11	1,000	1904	Noank, Conn.	New London, Conn.
204562		St. s.	Restless	64	27	79.0	18.6	9.1	Tow.	5	200	1907	San Francisco, Calif.	San Francisco, Calif.
218780		St. s.	Restless	131	90	80.0	23.1	10.7	Tow.	4	600	1918	New Baltimore, N. Y.	Los Angeles, Calif.
130052		St. s.	Restless	153	76	102.0	21.6	9.0	Tow.	10	550	1889	Philadelphia, Pa.	New York, N. Y.
110883		St. s.	Reverie	92	53	112.1	16.7	8.7	Pas.	13	350	1890	Greenpoint, N. Y.	New Orleans, La.
211400		St. s.	Rey Del Rio	140	73	111.0	22.6	8.5	Tow.	11	250	1913	Pascagoula, Miss.	Do.
213299		St. s.	Richard	71	71	90.0	18.0	4.3	Frt.	4	250	1916	Beardstown, Ill.	Peoria, Ill.
210351		St. s.	RICHARD FITZGERALD	167	110	82.0	22.0	12.0	Tow.	5	600	1912	Manitowoc, Wis.	Sandusky, Ohio.
110335	JSPL	St. s.	Richard Holyoke	191	90	115.6	24.3	11.8	Tow.	8	344	1877	Seabeck, Wash.	Seattle, Wash.
110971	KLGF	St. s.	RICHARD PECK	2,906	1,819	303.3	48.0	17.8	Pas.	81	2,906	1892	Wilmington, Del.	New London, Conn.
213078		*St. p.	Richard Roo	91	91	125.0	23.2	4.3	Pas.	0	137	1915	Jeffersonville, Ind.	Cincinnati, Ohio.
211287		St. s.	RICHARD TRIMBLE	7,607	5,868	550.0	58.0	32.0	Frt.	21	1,880	1913	Lorain, Ohio.	Duluth, Minn.
86582		St. s.	RICHARD J. REISS	4,409	3,488	430.0	60.0	28.5	Frt.	33	1,700	1901	Cleveland, Ohio.	Cleveland, Ohio.
222810	MFHV	St. s.	RICHARD V. LINDAUBY	7,039	6,103	550.3	60.0	28.0	Frt.	28	2,200	1923	Lorain, Ohio.	Do.
220143	LWQS	St. s.	RICHMOND	7,072	4,360	455.0	66.0	32.0	Tnk.	45	3,100	1920	Alameda, Calif.	Boston, Mass.
126717		St. s.	Richland Star	2,051	1,711	293.0	41.0	21.0	Frt.	16	1,250	1891	West Bay City, Mich.	Pittsburgh, Pa.
95101		St. s.	Richmond	78	40	82.0	19.0	8.8	Tow.	5	125	1875	Philadelphia, Pa.	New York, N. Y.
111261	KPQH	St. s.	RICHMOND	401	196	135.0	27.5	15.7	Tow.	16	1,000	1899do.	Pensacola, Fla.
111283		St. s.	Richmond	135	77	99.5	23.5	11.5	Tow.	6	750	1900	San Francisco, Calif.	San Francisco, Calif.

1 Formerly *st. p. Junlata.
 2 Formerly st. s. J. P. Thomas
 3 Formerly st. s. John J. Albright.
 4 Formerly st. s. (a) Egbert Myers.
 (b) Ganesta.
 5 Formerly st. s. J. Stanley Barton.
 6 Formerly st. s. Anna.
 7 Formerly st. s. (a) Henry A. Crawford.
 (b) John D. Dalley.

8 Formerly st. s. Columbia.
 9 Formerly German st. s. Walkure. (French prize.)
 10 Formerly st. s. Nahby C.
 11 Formerly *st. p. Fritz.
 12 Formerly st. s. General Franz Sigel.
 13 Formerly st. s. (a) Transit.
 (b) John Lenox.
 14 Formerly st. s. Sarah E. McWilliams.

15 Formerly st. s. (a) E. O. Baker.
 (b) Thomas J. Scully.
 16 Formerly *st. p. Vlm.
 17 Formerly st. s. George W. Peavoy.
 (a) City of Berlin.
 18 Formerly st. s. (a) Charles A. Luck.
 (b) Hudson.
 19 Formerly st. s. (a) Hudson.
 (b) Wm. T. Cox.

MERCHANT STEAM VESSELS OF THE UNITED STATES—Continued.

Official No.	Signal letters.	Rig.	Name of vessel.	Gross tonnage.	Net tonnage.	Length.	Breadth.	Depth.	Service.	Crew.	Indicated horsepower.	When built.	Where built.	Home port (where permanent document issues).
150542		St. s.	¹ RICHMOND.....	99	49	88.5	18.0	11.0	Tow.	10	450	1891	Buffalo, N. Y.	Philadelphia, Pa.
201898		St. s.	¹ RICHMOND.....	2,000	1,364	231.6	46.0	18.2	Fer.	16	3,500	1905	Port Richmond, N. Y.	New York, N. Y.
211443	LDLJ	St. s.	¹ RICHMOND.....	6,444	3,962	419.4	64.2	31.2	Tnk.	39	3,000	1913	Quincy, Mass.	San Francisco, Calif.
110937		St. s.	¹ Ridgewood.....	48	29	58.0	17.5	7.4	Tow.	3	100	1891	Athens, N. Y.	Norfolk, Va.
110962		St. s.	¹ Right Arm.....	218	137	124.4	27.0	10.5	Tow.	3	700	1891do.....	New York, N. Y.
208095		St. s.	¹ Rikers Island.....	85	59	71.9	18.3	7.7	Pas.	6	250	1910	West New Brighton, N. Y.	Do.
218623	LBDW	St. s.	¹ Ripogenus.....	2,339	1,379	267.0	42.1	25.8	Frt.	30	1,400	1919	Rockland, Me.	Belfast, Me.
219702	LVTM	St. s.	¹ RIPON.....	2,689	1,667	253.5	43.9	25.9	Frt.	41	1,500	1920	Mantowoc, Wis.	New York, N. Y.
110758		St. s.	¹ Ripple.....	36	18	48.0	16.2	5.2	Oys.	4do.....	Hridgeport, Conn.
208239	LRRT	St. s.	¹ RIPPLE.....	244	114	114.3	22.5	11.0	Tow.	10	450	1910	Quincy, Mass.	New York, N. Y.
216973	LRCH	St. s.	¹ RIPPLE.....	301	96	135.0	22.8	13.4	Fsh.	24	450	1918	Superior, Wis.	Boston, Mass.
209372		St. p.	¹ Risanco.....	89	89	121.0	24.0	3.5	Drg.	3	195	1911	Clarlington, Ohio.	Cincinnati, Ohio.
110065		St. s.	¹ Rival.....	26	13	66.0	14.5	5.8	Tow.	3	75	1869	Stockton, Calif.	San Francisco, Calif.
200534		St. p.	¹ Rival.....	244	244	149.0	27.6	4.0	Tow.	14	1903	Marletta, Ohio.	Pittsburgh, Pa.
110538		St. s.	¹ Riverside.....	60	36	83.5	17.5	5.5	Frt.	1	160	1883	Philadelphia, Pa.	Philadelphia, Pa.
110965		St. s.	¹ Riverside.....	67	45	75.3	20.0	5.9	Frt.	6	100	1892	Wilmington, Del.	New York, N. Y.
110974		St. s.	¹ Riverside.....	90	62	112.5	18.7	6.2	Pas.	8	110	1892	Buffalo, N. Y.	Cape Vincent, N. Y.
111068	KMNF	St. s.	¹ RIVERSIDE.....	452	372	141.5	27.1	10.3	Frt.	11	450	1895	Chester, Pa.	Baltimore, Md.
202856	KVFW	St. s.	¹ RIVERSIDE.....	300	204	118.1	25.0	8.7	Pas.	0	550	1906	Port Richmond, N. Y.	New York, N. Y.
219585	LVNS	St. s.	¹ RIVERSIDE BRIDGE.....	3,545	2,174	324.0	42.1	25.0	Frt.	37	1,500	1920	Newark, N. J.	Newark, N. J.
210512	LVKC	St. s.	¹ ROANOKE.....	6,784	5,165	416.8	60.1	31.1	Tnk.	37	3,500	1920	Bath, Me.	New York, N. Y.
111421		St. s.	¹ Rob.....	47	32	74.8	18.2	7.5	Pas.	8	125	1902	Siegtsburg, N. Y.	Albany, N. Y.
110742		St. s.	¹ Roberts.....	48	24	75.5	18.2	6.5	Tow.	5	100	1887	San Francisco, Calif.	Newport, Oreg.
12007		St. s.	¹ Robbins III.....	45	30	68.3	14.0	6.7	Fsh.	5	30	1890	Grand Haven, Mich.	Chicago, Ill.
221941		St. s.	¹ ROBERT FULTON.....	3,801	2,680	424.8	45.8	27.8	Frt.	36	2,000	1896	Wyandotte, Mich.	Duluth, Minn.
200288		St. p.	¹ ROBERT FULTON.....	2,188	1,344	337.0	42.0	11.5	Pas.	65	3,850	1909	Camden, N. J.	New York, N. Y.
111129		St. p.	¹ Robert Gordon.....	116	116	116.0	23.6	8.8	Tow.	5	212	1922	Paducah, Ky.	Evansville, Ind.
111044		St. p.	¹ Robert Jenkins.....	95	95	132.0	22.0	4.4	Tow.	14	334	1893	Pittsburgh, Pa.	Pittsburgh, Pa.
210355	LKRV	St. s.	¹ ROBERT JOHNSON.....	2,010	1,227	252.0	43.5	18.9	Frt.	30	1,200	1918	Toledo, Ohio.	Wilmington, Del.
111180		St. p.	¹ Robert Kerr.....	718	409	176.1	35.4	5.9	Frt.	34	400	1898	Seattle, Wash.	St. Michaels, Alaska.
219776	LWOS	St. s.	¹ ROBERT LUCKENBACH.....	8,150	5,099	445.0	58.0	29.4	Frt.	49	3,500	1910	Machida Mura, Japan.	New York, N. Y.
202194		St. s.	¹ Robert McAllister.....	74	50	65.2	19.0	8.0	Tow.	4	1905	New Baltimore, N. Y.	Bridgeport, Conn.
205579		St. p.	¹ Robert Rhea.....	182	182	149.8	30.4	4.4	Pas.	33	194	1908	Marletta, Ohio.	St. Louis, Mo.
111208		St. s.	¹ Robert Robinson.....	36	27	66.6	15.8	6.0	Tow.	4	150	1898	New Baltimore, N. Y.	New York, N. Y.
210759		St. p.	¹ Robert Young.....	349	292	130.5	28.1	5.2	Frt.	5	185	1917	Wenatche, Wash.	Portland, Oreg.
201011		St. s.	¹ Robert A. Scott.....	59	34	75.0	18.8	8.0	Tow.	5	82	1904	Brooklyn, N. Y.	New York, N. Y.
25290	LBKD	St. p.	¹ Robert A. Snyder.....	780	650	205.0	39.5	10.2	Pas.	23	450	1892	Brooklyn, N. Y.	Albany, N. Y.
207299		St. s.	¹ Robert C. Clowry.....	535	235	132.3	38.3	15.1	Cbl.	33	1,000	1910	Tottenville, N. Y.	New York, N. Y.
110778		St. s.	¹ Robert C. Clowry.....	335	267	141.0	36.0	10.6	Tbl.	14	500	1888	Olbratun, Mich.	Detroit, Mich.
111468		St. s.	¹ ROBERT E. CARR.....	30	16	74.0	15.0	5.6	Tow.	4	250	1903	Dubuque, Iowa.	St. Louis, Mo.
221663	MDFT	St. s.	¹ ROBERT E. CARR.....	6,624	4,117	424.4	58.2	32.9	Tnk.	36	3,000	1921	Chester, Pa.	New York, N. Y.
203555		St. s.	¹ ROBERT E. HOPKINS.....	22	15	43.3	12.8	6.6	Tow.	5	80	1900	Ferrysburg, Mich.	Chicago, Ill.
212708		St. s.	¹ Robt E. Lee.....	46	25	57.8	17.5	6.0	Tow.	6	40	1914	Andrews, S. C.	Georgetown, S. C.
110536		St. s.	¹ Robt H. Cook.....	157	78	102.0	21.0	9.6	Tow.	0	350	1882	Buffalo, N. Y.	Albany, N. Y.
213425		St. p.	¹ Robt. H. Romander.....	62	62	99.2	26.2	3.0	Tow.	11	175	1915	Clarendon, Ark.	St. Louis, Mo.
211234		St. s.	¹ ROBERT J. CROSE.....	187	112	85.3	28.0	8.1	Msc.	3	100	1913	Superior, Wis.	Duluth, Minn.
95820		St. s.	¹ ROBERT J. McGUIRE.....	42	21	64.5	17.0	7.3	Tow.	4	80	1890	Eddyville, N. Y.	New York, N. Y.
86682		St. s.	¹ ROBERT J. PABLEY.....	3,762	3,130	370.3	50.2	24.2	Frt.	24	1,000	1903	Toledo, Ohio.	Cleveland, Ohio.
212078		St. s.	¹ ROBERT L. IRELAND.....	6,387	4,899	501.0	54.0	30.0	Frt.	25	1,600	1914	Lorain, Ohio.	Do.
213062		St. s.	¹ Robert L. Stevens.....	165	92	83.2	29.2	9.8	Frt.	6	350	1915	West Brighton, N. Y.	New York, N. Y.
210287	LBMP	St. s.	¹ ROBERT M. THOMPSON.....	2,458	1,605	247.0	43.7	26.5	Frt.	33	1,350	1912	Reorse, Mich.	Do.
215529	LHSK	St. s.	¹ Robert P. Clark.....	291	147	128.1	25.8	13.2	Tow.	16	1,000	1917	Orange, Tex.	Port Arthur, Tex.
111363		St. p.	¹ Robert P. Gillham.....	158	158	149.5	31.5	4.3	Tow.	18	575	1901	Parkersburg, W. Va.	Cincinnati, Ohio.
110960		St. s.	¹ Robert S. Bradley.....	121	60	83.0	20.0	10.4	Tow.	5	350	1892	Camden, N. J.	Boston, Mass.
215507		St. p.	¹ Robert S. Parsons.....	202	137	103.2	29.3	10.6	Frt.	0	400	1916	Brooklyn, N. Y.	New York, N. Y.
216127		St. s.	¹ Robt. T. Graham.....	46	46	64.5	22.0	4.0	Fer.	2	50	1918	Madison, Ind.	Evansville, Ind.
111163		St. s.	¹ ROBERT W. WILMOT.....	407	277	132.4	28.0	16.0	Tow.	10	2,000	1897	West Ithaca City, Mich.	New Orleans, La.
112194		St. s.	¹ ROBERT W. E. BUNSEN.....	27	13	66.5	14.4	7.1	Fah.	0	60	1899	Chicago, Ill.	Gloucester, Mass.
210473	LVHG	St. s.	¹ ROBIN ADAIR.....	4,595	4,267	424.8	55.2	23.0	Frt.	25	1,750	1910	Chicago, Ill.	Duluth, Minn.
219569	LVND	St. s.	¹ ROBIN GOODFELLOW.....	0,885	4,260	424.8	55.2	23.0	Frt.	41	3,000	1920	Seattle, Wash.	New York, N. Y.
219511	LVKB	St. s.	¹ ROBIN GRAY.....	0,890	4,267	424.8	55.2	23.0	Frt.	43	3,000	1920do.....	San Francisco, Calif.
219430	LVFR	St. s.	¹ ROBIN HOOD.....	0,887	4,263	424.8	55.2	23.9	Frt.	42	3,000	1910do.....	Do.
95951		St. s.	¹ Roche Harbor.....	87	59	50.4	15.0	6.1	Frt.	5	75	1888	Tacoma, Wash.	Pt. Townsend, Wash.
110870		St. s.	¹ Rochester.....	118	59	90.0	22.2	9.8	Tow.	5	400	1890	Philadelphia, Pa.	New York, N. Y.
155453		St. s.	¹ Rochester.....	76	41	74.2	17.9	8.0	Tow.	3	80	1902	Ashtabula, Ohio.	Buffalo, N. Y.
202712		St. s.	¹ ROCHESTER.....	1,338	910	194.2	39.6	16.8	Fer.	8	1,500	1905	Nowburgh, N. Y.	New York, N. Y.
210491		St. s.	¹ Rochester.....	173	87	94.3	25.2	12.2	Tow.	8	700	1910	New York, N. Y.	Do.
220133	LWQR	St. s.	¹ ROCHESTER.....	0,836	4,221	435.6	56.2	33.6	Tnk.	33	2,600	1920	Sparrows Point, Md.	Do.
110389		St. p.	¹ Rockaway.....	620	361	150.0	32.0	10.5	Fer.	4	300	1879	Wilmington, Del.	Norfolk, Va.

¹ Formerly st. s. ^a Pier.
^b U. S. S. Pier.
² Formerly st. s. Frank Edward.
³ Formerly st. s. Lake Sebago.
⁴ Formerly st. s. Eastern Merchant.

⁵ Formerly st. s. Joel D. Smith.
⁶ Formerly st. p. Neispelem.
⁷ Formerly st. p. Ulster.
⁸ Formerly st. s. ^a Henry R. Heath.
^b H. B. Odell, jr.

⁹ Formerly st. s. Geo. L. Crslg.
¹⁰ Formerly st. s. Harry Lynn.
¹¹ Formerly st. s. Oliver H. Perry.
¹² Formerly st. s. Foreman.

MERCHANT STEAM VESSELS OF THE UNITED STATES—Continued.

Official No.	Signal letters.	Rtg.	Name of vessel.	Gross tonnage.	Net tonnage.	Length.	Breadth.	Depth.	Service.	Crew.	Indicated horsepower.	When built.	Where built.	Home port (where permanent document issues).
218866	LSRF	St. s.	ROCKAWAY PARK. +	1,753	2,925	377.0	52.0	26.8	Frt.	39	2,500	1910	Shooters Island, N. Y.	New York, N. Y.
111354		St. s.	ROCKET	39	27	62.4	15.0	7.0	Fah.	6	35	1901	Buffalo, N. Y.	Detroit, Mich.
105552		St. p.	Rock Island	149	149	100.0	29.0	5.0	Pas	4	290	1876	Clinton, Iowa	Memphis, Tenn.
218427	LRTN	St. s.	ROCK ISLAND. +	2,966	1,760	300.0	44.1	22.9	Frt.	35	1,650	1919	Wilmington, Del.	Wilmington, Del.
110767		St. p.	Rockland	393	304	129.4	31.7	9.7	Fer.	6	583	1888	Athens, N. Y.	New York, N. Y.
220137		St. s.	ROCKLAND	294	164	146.3	20.2	10.9	Frt.	3	400	1920	Long Island City, N. Y.	Do.
219517	LVKJ	St. s.	ROCKPORT. +	5,401	3,364	499.7	54.2	30.2	Frt.	45	3,000	1920	Pensacola, Fla.	Pensacola, Fla.
21671		St. s.	Rocky Mountain	45	25	55.1	23.2	5.6	Frt.	2	40	1866	Capa Elizabeth, Mo.	Eastport, Me.
213170		St. s.	Rodona	50	24	63.0	17.7	5.4	Tow.	6	100	1915	Bellingham, Wash.	Seattle, Wash.
200246		St. s.	Roger Williams	149	101	108.0	25.9	10.6	Tow.	8	630	1903	Athens, N. Y.	New York, N. Y.
216353		St. s.	Roger C. Sullivan	179	122	105.5	21.4	12.1	Frt.	10	650	1918	Albany, N. Y.	Do.
208018	LCBN	St. s.	Rollin E. Mason	323	145	155.6	23.1	12.0	Fsh.	32	600	1911	Essex, Mass.	New London, Conn.
220790	MBTR	St. s.	ROMAGNE. +	2,283	1,429	251.0	43.7	22.2	Frt.	35	1,250	1920	Cleveland, Ohio	Detroit, Mich.
95632		St. s.	Roman	23	11	50.6	15.2	5.8	Tow.	5	100	1881	Philadelphia, Pa.	Wilmington, Del.
218003	LRRD	St. s.	ROMULUS. +	5,191	3,748	391.5	51.3	28.3	Tnk.	36	2,700	1919	Wilmington, Del.	New York, N. Y.
110193	LQWC	St. s.	Ronald G. Keeler	120	60	101.0	22.0	9.6	Frt.	6	350	1881	Fly Mountain, N. Y.	New York, N. Y.
222679		St. s.	Ronda	39	22	58.9	18.0	4.6	Frt.	2	50	1922	Oig Harbor, Wash.	Tacoma, Wash.
22617		St. p.	Roosevelt	197	131	95.8	29.2	9.2	Fer.	3	120	1921	North Bend, Ore.	Marshfield, Ore.
203203		St. s.	Roosevelt	148	100	111.1	21.6	6.9	Frt.	6	125	1903	Milford, Del.	Hartington, Vt.
202129	KTWC	St. s.	Roosevelt. C	619	421	182.0	35.5	10.2	Tow.	15	500	1905	Verona, Mo.	Seattle, Wash.
111361		St. s.	Rogue	39	20	67.7	14.0	6.0	Pas.	4	70	1902	Boston, Mass.	Bath, Me.
216499		St. s.	Rusa	19	13	61.8	13.4	3.7	Pas.	8	35	1888	Reading, Pa.	Philadelphia, Pa.
111148	KSGJ	St. s.	Rosalie	249	105	112.6	30.6	6.6	Pas.	8	130	1903	Noank, Conn.	New York, N. Y.
106992		St. s.	Rosalie Keller	99	49	75.2	18.5	9.0	Tow.	13	300	1880	Gloucester, Mass.	Albany, N. Y.
217056		St. s.	Rosalie M.	7	7	40.1	10.0	3.6	Pas.	2	30	1918	Vicksburg, Miss.	Vicksburg, Miss.
216131	LDGK	St. s.	Rosalie Mahony. +	953	527	201.1	41.0	14.7	Frt.	22	550	1913	Hocklaim, Wash.	San Francisco, Calif.
134450		St. s.	Rose	74	37	83.0	19.0	9.0	Tow.	8	150	1889	Wilmington, Del.	Philadelphia, Pa.
201902		St. s.	Rose A.	52	36	69.3	18.3	7.4	Tow.	0	150	1905	Brooklyn, N. Y.	New London, Conn.
111359		St. p.	Rosebank	15	14	67.0	14.7	3.3	Pas.	4	30	1901	Kissimmee, Fla.	Tampa, Fla.
110988		St. s.	Rosebank	37	18	60.0	15.6	6.2	Tow.	5	90	1885	Burlington, Vt.	New York, N. Y.
27647	KGTR	St. s.	ROSE CITY. +	3,468	2,154	336.2	43.2	22.3	Pas.	68	2,250	1889	Chester, Pa.	San Francisco, Calif.
111453	KSHV	St. s.	ROSELLE	220	149	98.0	24.5	13.8	Tow.	0	500	1903	Philadelphia, Pa.	New York, N. Y.
130532		St. s.	Rose McNeill	85	42	75.6	19.7	9.0	Tow.	5	300	1891	Tottenville, N. Y.	Albany, N. Y.
209822	LCJK	St. s.	ROSE STANISH	993	501	205.4	34.5	11.4	Pas.	20	1,500	1912	Wilmington, Del.	Boston, Mass.
209202		St. s.	Rosie K.	8	6	30.5	8.0	3.8	Fsh.	3	10	1909	Mantolvoe, Wis.	Milwaukee, Wis.
217121	LNKQ	St. s.	Roseway	359	165	142.1	29.0	11.8	Frt.	27	550	1918	Essex, Mass.	Boston, Mass.
211702		St. s.	ROSS CODDINGTON	41	25	55.4	15.1	7.6	Tow.	3	200	1913	Buffalo, N. Y.	Buffalo, N. Y.
106632		St. p.	Rotarian	307	190	116.8	41.9	9.0	Pas.	10	385	1889	Sandusky, Ohio	Duluth, Minn.
218452	LSJG	St. s.	ROTARIAN	473	264	132.0	29.0	8.4	Frt.	18	500	1919	Galveston, Tex.	Galveston, Tex.
220411	MBFV	St. s.	ROTARIAN. +	4,747	2,925	390.0	61.1	27.0	Frt.	61	2,500	1920	Tacoma, Wash.	Tacoma, Wash.
110733		St. s.	Rotmanila	1,837	1,441	273.5	39.5	21.1	Frt.	24	1,000	1887	West Bay City, Mich.	Wilmington, Del.
111441		St. p.	Rovor	145	92	135.0	23.0	5.2	Tow.	12	1902	Elizabeth, Pa.	Pittsburgh, Pa.
120718	LGWJ	St. s.	Rowo	476	324	142.8	39.0	10.6	Pas.	13	360	1888	Mantolvoe, Wis.	New Haven, Conn.
201571		St. p.	Rowena	187	187	147.7	25.1	5.0	Pas.	3	150	1905	Detroit, Mich.	Louisville, Ky.
222749	MDWT	St. y.	ROWENA. C	345	129	135.6	22.0	12.7	Yet.	8	590	1918	Fort Williams, Canada	New York, N. Y.
202074		St. s.	Rowona	69	47	96.0	16.8	6.8	Yet.	3	150	1905	Detroit, Mich.	Do.
111311		St. s.	ROWIRA	35	24	56.6	14.4	6.6	Fah.	3	28	1900	Ferrysburg, Mich.	Cleveland, Ohio.
208400	KSRM	St. s.	Rowland H. Wilcox	247	119	132.0	22.3	10.7	Frt.	30	450	1911	Noank, Conn.	New London, Conn.
111305		St. s.	ROXANA	132	74	112.2	17.0	4.5	Yet.	10	400	1903	Rache, Wis.	Washington, D. C.
208113		St. s.	Royal	22	14	42.9	14.2	6.5	Tow.	2	50	1900	Long Island City, N. Y.	New York, N. Y.
214581	LGNE	St. s.	ROYAL ARROW. C	7,791	4,500	467.6	62.7	32.0	Tnk.	39	3,200	1916	Camden, N. J.	Cleveland, Ohio.
145897	KHFT	St. s.	ROY HOOPER	220	149	103.0	23.0	12.3	Tow.	10	500	1901	Philadelphia, Pa.	New York, N. Y.
110818		St. s.	Ruby	17	11	51.4	14.2	4.9	Tow.	6	180	1889	Manistee, Mich.	Detroit, Mich.
200160		St. p.	Ruby	49	49	77.0	16.9	3.3	Tow.	11	1883	St. Louis, Mo.	New Orleans, La.
210550	LCNW	St. s.	RUBY. C	2,458	1,605	247.0	43.7	20.5	Frt.	36	1,350	1912	Ecorse, Mich.	New York, N. Y.
204738		St. s.	Ruby Marle	11	7	39.3	11.0	3.0	Fsh.	1	40	1907	Everett, Wash.	Tacoma, Wash.
136701		St. s.	Rudolph	200	136	118.7	27.8	9.1	Frt.	4	250	1893	Astoria, N. Y.	New York, N. Y.
221729		St. s.	RUDOLPH BLANKENBURG	292	199	123.3	28.4	11.4	Frd.	12	800	1921	Elizabethport, N. J.	Philadelphia, Pa.
111407		St. s.	Rudolph Brothers	123	83	98.5	26.0	8.3	Tow.	6	193	1902	Athens, N. Y.	New York, N. Y.
110759		St. s.	Ruel Rowe	211	133	102.5	21.2	7.2	Frt.	5	140	1887	Stratford, Conn.	Do.
205088		St. s.	RUFUS P. RANNEY. +	4,797	3,505	425.0	62.0	28.0	Frt.	21	1,600	1908	Superior, Wis.	Cleveland, Ohio.
211774	LDHF	St. s.	Rush	459	254	163.0	25.0	14.2	Fsh.	20	600	1885	Port Blakely, Wash.	Seattle, Wash.
219644	LVHII	St. s.	RUSHVILLE. +	2,559	1,586	251.0	43.6	25.8	Frt.	24	1,500	1920	Toledo, Ohio.	Toledo, Ohio.

1 Formerly st. p. ^(a) Augusta.
 2 T. J. Robinson.
 3 Formerly st. p. Henry V. Lesley.
 4 Formerly st. s. Resolute.
 5 Formerly st. s. ^(a) J. C. Ritchie,
^(b) Hayville.
 6 Formerly st. s. ^(a) A. W. Chesterton,
^(b) Dresden.

7 Formerly st. s. Newport.
 8 Formerly st. s. Resens.
^(a) St. s. Yumurt.
 9 Formerly st. s. S. Badger,
^(c) U. S. Q. M. D. Lawton,
^(a) New York Central 1, g. Co. No. 19.
 10 Formerly st. s. ^(b) New York Central No. 19.
^(c) Catherine T.

11 Formerly ^(a) St. s. Colonel Ward,
^(b) British st. s. Col. Roosevelt.
 12 Formerly st. s. A. Wehrle, Jr.
 13 Formerly st. s. Fannie C. Hart.
 14 Formerly French mine sweeper Bautzen.
 15 Formerly st. s. Texas.
 16 Formerly U. S. Eng. ^(a) st. p. Ruby.
 17 Formerly U. S. R. C. Rush.

MERCHANT STEAM VESSELS OF THE UNITED STATES—Continued.

Official No.	Signal letters.	Rig.	Name of vessel.	Gross tonnage.	Net tonnage.	Length.	Breadth.	Depth.	Service.	Crew.	Indicated horsepower.	When built.	Where built.	Home port (where permanent document issues).	
						<i>Feet.</i>	<i>Feet.</i>	<i>Feet.</i>							
207750		*St. p.	Russell	75	75	99.0	34.0	3.0	Fer.	2	150	1910	Jeffersonville, Ind.	Louisville, Ky.	
203307		St. s.	Russell Stevenson	28	20	53.0	12.0	5.0	Tow.	3	30	1906	Cedarville, Mich.	Milwaukee, Wis.	
218126		St. s.	Rustler	12	8	41.8	11.3	3.3	Tow.	8	20	1912	International Falls, Minn.	Duluth, Minn.	
111465		St. s.	RUTH	35	24	64.2	15.4	5.4	Fsh.	4	96	1903	Buffalo, N. Y.	Erle, Pa.	
206747		St. o.	Ruth	75	75	88.0	35.2	5.0	Fer.	5	70	1909	Dubuque, Iowa.	New Orleans, La.	
207340		St. s.	Ruth	14	9	45.0	13.0	4.0	Fsh.	4	35	1909	Marine City, Mich.	Erle, Pa.	
207775	LBPS	St. s.	Ruth	3,102	2,423	313.6	46.1	22.1	Frt.	31	1,200	1910	Newport News, Va.	New York, N. Y.	
210582		*St. p.	RUTH	83	83	100.0	20.0	4.3	Drg.	5	40	1912	St. Louis, Mo.	St. Louis, Mo.	
213345		St. s.	Ruth R.	13	11	37.0	11.3	3.8	Fsh.	2	10	1915	Naubiuway, Mich.	Marquette, Mich.	
220666	MOHJ	St. s.	RUTH ALEXANDER	8,135	4,983	439.1	56.0	26.2	Pas.	143	1,000	1913	Harburg, Germany	San Francisco, Calif.	
111181		St. s.	Ruth B. Lute	148	91	95.0	21.8	7.6	Frt.	5	125	1898	Wilmington, Del.	Providence, R. I.	
111415		St. s.	Ryba	32	14	66.0	16.0	6.3	Tow.	4	200	1902	Alamedn, Calif.	Seattle, Wash.	
220052	LWNS	St. s.	Ryder family	1,343	756	235.0	43.0	17.7	Frt.	28	1,030	1920	North Bend, Oreg.	San Francisco, Calif.	
S.															
218630	LSFJ	St. s.	S. B. HUNT	6,089	4,165	420.3	59.2	31.4	Tnk.	38	2,800	1919	Chester, Pa.	New York, N. Y.	
110710		St. s.	S. C. Hart	63	43	73.7	18.0	8.4	Tow.	3	160	1896	Baltimore, Md.	Boston, Mass.	
130531		St. s.	S. C. Lovland, jr.	97	66	80.0	20.0	4.0	Tow.	10	250	1891	Newburgh, N. Y.	New York, N. Y.	
116999		St. s.	S. D. Combes	86	58	73.7	25.4	6.7	Tow.	6	60	1900	East Hockaway, N. Y.	Do.	
145656		St. s.	S. E. Teague	18	12	66.0	16.0	4.4	Pas.	5	56	1893	Point Washington, Fla.	Jacksonville, Fla.	
81038		St. s.	S. E. Vaughan	70	35	74.5	18.5	8.0	Tow.	4	300	1884	Boston, Mass.	New York, N. Y.	
204649		*St. p.	S. G. Simpson	267	168	115.4	26.3	6.1	Pas.	12	350	1907	Tacoma, Wash.	Tacoma, Wash.	
209036		St. s.	S. H. EDWARDS	179	122	88.9	22.8	11.8	Tow.	8	425	1911	Port Richmond, N. Y.	New York, N. Y.	
96445		St. s.	S. J. ROBBINS	4,909	3,617	444.0	50.0	24.6	Frt.	22	1,300	1899	Loran, Ohio	Cleveland, Ohio.	
117212		*St. p.	S. J. Phillips	77	49	79.3	18.9	4.3	Pas.	3	100	1902	New Bern, N. C.	New Bern, N. C.	
116643		St. s.	S. L. Clark	125	88	91.0	17.7	9.6	Cnl.	4	90	1891	Phoenix, N. Y.	New York, N. Y.	
115925		St. s.	S. L. Crosby	103	51	90.8	22.5	9.0	Tow.	8	350	1883	Philadelphia, Pa.	Albany, N. Y.	
116717		St. s.	S. M. FISCHER	628	427	139.5	31.0	21.0	Tow.	12	1,150	1896	Toledo, Ohio.	Duluth, Minn.	
211444		St. s.	S. M. Gouclier	59	39	65.0	19.1	8.6	Tow.	6	150	1913	Camden, N. J.	Philadelphia, Pa.	
216191	LJRW	St. s.	S. M. SPALDING	7,175	4,361	435.0	58.0	32.0	Tnk.	30	2,600	1913	San Francisco, Calif.	Los Angeles, Calif.	
115722		St. s.	S. M. Stephenson	546	426	166.2	33.0	12.0	Frt.	14	400	1850	Manitowoc, Wis.	Detroit, Mich.	
117224	KSGH	St. s.	S. O. Co. No. 12	158	107	90.0	20.0	11.0	Tow.	9	1,000	1903	Camden, N. J.	Baltimore, Md.	
116478		St. s.	S. O. Dixon	29	14	62.7	16.4	7.0	Tow.	3	200	1892	Manitowoc, Wis.	New York, N. Y.	
76049		St. s.	S. S. Prentiss	61	42	70.0	16.9	7.0	Tow.	4	230	1878	Pittsburgh, Pa.	Memphis, Tenn.	
216006	LHDQ	St. s.	S. V. HARKNESS	6,899	5,293	419.4	57.2	29.8	Tnk.	32	3,675	1917	Seattle, Wash.	New York, N. Y.	
115554		St. p.	S. W. Smith	320	278	119.5	40.8	8.5	For.	5	147	1877	Baltimore, Md.	Baltimore, Md.	
220941	MCGK	St. s.	S. T. DODD	7,054	4,374	425.0	57.2	33.1	Tnk.	35	3,000	1920	Oakland, Calif.	San Francisco, Calif.	
203624		St. s.	Sabina	131	89	88.4	28.5	9.1	Frt.	5	150	1908	Fultonville, N. Y.	New York, N. Y.	
210633	LJSD	St. s.	SABINE SUN	6,728	4,083	429.3	59.2	31.4	Tnk.	37	2,700	1918	Chester, Pa.	Philadelphia, Pa.	
203213		St. s.	SABINO	24	0	45.2	15.3	5.4	Frt.	2	75	1903	East Boothbay, Me.	Bath, Me.	
218186	LJRN	St. s.	SACATAWAN	4,834	3,015	398.8	52.2	27.4	Frt.	60	2,500	1919	Arlington, N. Y.	New York, N. Y.	
217439	LFBQ	St. s.	SACARAGA	4,967	2,944	390.0	51.2	27.6	Frt.	52	2,500	1918	Hog Island, Pa.	Philadelphia, Pa.	
217328	LFDJ	St. s.	SACCARAPA	4,965	2,952	390.0	51.2	27.6	Frt.	55	2,500	1918	do.	Do.	
217365	LPFR	St. s.	SAC CITY	5,735	3,445	390.0	51.2	27.6	Frt.	65	2,500	1918	do.	Do.	
116207		St. s.	Sachem	739	542	187.0	33.5	12.8	Frt.	12	323	1880	Grand Haven, Mich.	Detroit, Mich.	
116994		St. s.	SACHEM	105	132	110.3	24.0	10.0	Tow.	0	500	1900	Baltimore, Md.	Hartford, Conn.	
117173		St. s.	Sachem	41	23	64.0	14.9	7.7	Tow.	2	60	1902	Fairhaven, Wash.	Pl. Townsend, Wash.	
127619		St. y.	SACHEM	217	123	143.3	23.6	12.5	Yct.	18	1,200	1902	Wilmington, Del.	New York, N. Y.	
204106		St. s.	SACHEM	100	70	71.8	20.1	10.5	Tow.	4	70	1907	Buffalo, N. Y.	Buffalo, N. Y.	
217893	LQFV	St. s.	SACO	5,106	3,097	390.0	54.2	27.0	Frt.	40	2,500	1919	Hog Island, Pa.	Philadelphia, Pa.	
116682		St. s.	Sacramento	2,380	1,903	308.2	42.6	21.2	Frt.	20	1,200	1895	West Bay City, Mich.	Duluth, Minn.	
212820		*St. p.	Sacramento	760	657	178.0	40.4	7.5	Frt.	29	300	1914	San Francisco, Calif.	San Francisco, Calif.	
215930	LJPF	St. s.	SACRAMENTO	4,858	3,595	380.0	53.2	27.5	Frt.	48	2,100	1918	Seattle, Wash.	New York, N. Y.	
117213		St. s.	Sadio	25	17	65.0	15.3	6.0	Tow.	5	125	1902	Soranton, Miss.	Jacksonville, Fla.	
200705		St. s.	Sadio Ross	49	27	60.5	18.6	7.7	Tow.	3	180	1901	Boston, Mass.	Boston, Mass.	
115685		St. s.	Sadio E. Ellis	40	21	60.0	14.6	6.6	Tow.	4	150	1870	Tottonville, N. Y.	New York, N. Y.	
212143	LDKQ	St. y.	SAGLEMO	303	206	154.5	23.8	12.8	Yct.	20	1,000	1914	Brooklyn, N. Y.	Do.	
117261		St. s.	Safety	131	91	85.0	27.2	8.3	Frt.	7	130	1903	Jersey City, N. J.	Perth Amboy, N. J.	
216584	LMDV	St. s.	SAGADAHOC	6,223	3,249	420.5	54.2	31.4	Frt.	44	3,000	1918	Bath, Me.	New York, N. Y.	
116821		St. s.	Sagamoro	101	58	82.4	20.2	8.6	Mso.	5	100	1898	do.	Newport, R. I.	
117031		St. s.	Sagamoro	173	62	110.0	25.0	12.0	Frt.	5	250	1900	Fall River, Mass.	Providence, R. I.	
150166		St. s.	Sagamoro	142	96	115.4	25.6	6.8	Frt.	6	140	1870	Greenpoint, N. Y.	Perth Amboy, N. J.	
217619	LQNK	St. s.	SAGORACK	5,113	3,101	390.0	51.2	27.6	Frt.	35	2,500	1919	Hog Island, Pa.	Philadelphia, Pa.	
216845	LMSD	St. s.	SAG HARBOR	2,431	1,417	204.0	42.2	21.9	Frt.	28	1,200	1918	Mariners Harbor, N. Y.	New York, N. Y.	
127475		St. s.	Saginaw	15	11	36.0	12.7	5.8	Tow.	3	80	1900	Buffalo, N. Y.	Buffalo, N. Y.	
204673	LDBK	St. s.	Saginaw	886	498	191.4	39.1	14.2	Frt.	26	750	1907	Hogian, Wash.	San Francisco, Calif.	

1 Formerly *st. p. Peerless.

2 Formerly (a) German st. s. Sierra Cordoba.
(b) Peruvian st. s. Callao.
(c) st. s. Callao.

3 Formerly st. s. (a) New York Central No. 18.

4 Formerly st. s. (a) Alice E. Conway.
(b) Fred Stebbins.
(c) Taggart Brothers.

5 Formerly st. s. Try Me.

6 Formerly st. s. Wesley A. Gove.

7 Formerly st. s. S. Q. Brown.

8 Formerly st. s. Henry W. Olliver.

9 Formerly st. s. J. B. O'Brien.

10 Formerly st. s. (a) Addie L. Lowndes.
(b) Jessie L. M. Kehoe.

11 Formerly st. s. Tourist.

12 Formerly st. y. Celt.

13 Formerly st. s. John Kelderhouse.

14 Formerly (a) St. s. Nokomis.

15 Formerly (b) U. S. S. Nokomis.

16 Formerly st. s. Port Chester.

17 Formerly st. s. Col. John N. Partridge.

† Steel.

MERCHANT STEAM VESSELS OF THE UNITED STATES—Continued.

Official No.	Signal letters.	Rtg.	Name of vessel.	Gross tonnage.	Net tonnage.	Length.	Breadth.	Depth.	Service.	Crew.	Indicated horsepower.	When built.	Where built.	Home port (where permanent document issues).
						Feet.	Feet.	Feet.						
214722	LQGV	St. s.	SAGUA	3,298	2,005	331.1	45.2	25.6	Pas.	46	1,900	1914	Newcastle, England.	New York, N. Y.
217501	LQFT	St. s.	SAGUACHE	5,021	3,040	390.0	54.2	27.6	Frt.	45	2,500	1919	Hog Island, Pa.	Philadelphia, Pa.
217692	LQFT	St. s.	SAHALE	5,593	3,422	390.0	54.2	27.6	Frt.	40	2,500	1919	Do.	Do.
222151		*St. p.	Sailor	57	57	64.2	26.4	4.4	Pas.	3	80	1922	Memphis, Tenn.	Memphis, Tenn.
116393		St. s.	Sailor Boy	162	111	91.0	24.0	6.5	Pas.	12	120	1891	West Bay City, Mich.	Marquette, Mich.
96564		St. s.	St. Andrews	240	141	113.6	27.1	8.9	Psh.	11	300	1901	South Portland, Mo.	Newark, N. Y.
219507	LYNB	St. s.	St. Anthony	4,839	2,991	370.9	53.1	27.0	Frt.	31	2,500	1920	Tacoma, Wash.	Tacoma, Wash.
218242	LRMK	St. s.	St. Augustine	3,283	2,000	324.0	46.2	25.0	Frt.	37	1,500	1919	Newark, N. J.	Newark, N. J.
214443	LQJH	St. s.	St. Charles	1,671	1,020	280.0	34.1	22.9	Frt.	35	1,009	1884	Liverpool, England.	Newark, N. Y.
202300		*St. p.	St. Charles	48	48	85.0	19.0	4.0	Tow.	12	1905	Dubuque, Iowa.	New Orleans, La.
136606		St. s.	St. George	37	25	58.1	16.0	6.5	Tow.	5	100	1897	Totouville, N. Y.	New York, N. Y.
117146		*St. p.	St. Helens	344	263	135.0	30.5	6.8	Frt.	16	450	1902	San Francisco, Calif.	San Francisco, Calif.
220957	MCHB	St. s.	St. Heliers	158	9	135.4	29.0	13.6	Tow.	22	1,200	1910	Port Glasgow, Scotland.	Los Angeles, Calif.
222635		St. s.	St. Hilda	432	306	169.9	30.4	14.4	Drg.	13	630	1902	Wentworth, Scotland.	St. Thomas, Virgin Islands.
202172		St. s.	St. John	19	12	49.5	12.0	5.5	Pas.	7	75	1905	Madisonville, La.	New Orleans, La.
115633	JTDQ	St. p.	St. Johns	1,098	667	250.0	38.0	12.5	Pas.	28	1,500	1878	Wilmington, Del.	Washington, D. C.
201083		St. s.	St. Johns	81	33	80.0	20.0	8.5	Tow.	9	15	1904	Jacksonville, Fla.	Jacksonville, Fla.
202801		*St. p.	St. Johns	330	252	150.0	31.3	6.5	Pas.	18	330	1900	Hoston, Mass.	Savannah, Ga.
218235	LRMV	St. s.	St. Johns County	3,256	1,983	324.0	46.2	25.0	Frt.	31	1,500	1919	Newark, N. J.	Newark, N. J.
116803		*St. p.	St. Joseph	69	43	96.0	22.5	4.5	Pns.	9	50	1898	St. Michael, Alaska.	St. Michael, Alaska.
116755		St. s.	St. Louis	779	530	200.0	46.0	15.2	Fer.	7	1,800	1890	Philadelphia, Pa.	New York, N. Y.
221137		St. s.	St. Louis	757	410	200.0	40.0	7.0	Tow.	32	1,800	1921	Point Pleasant, W. Va.	New Orleans, La.
116110		*St. p.	St. Michael	718	409	176.1	35.4	5.9	Pas.	29	700	1898	Seattle, Wash.	St. Michael, Alaska.
222632	MDVB	St. s.	St. Michael	1,415	824	228.2	35.1	18.6	Pns.	27	1,200	1892	Philadelphia, Pa.	New York, N. Y.
90376		St. s.	St. Patrick	45	30	60.9	17.1	7.7	Tow.	4	60	1872	Brooklyn, N. Y.	Do.
116693	HIPTS	St. s.	St. Paul	10,230	4,667	535.5	63.0	23.6	Pas.	377	20,000	1895	Philadelphia, Pa.	Do.
200094		St. p.	St. Paul	832	832	276.6	65.0	6.4	Pas.	62	825	1903	Dubuque, Iowa.	St. Louis, Mo.
207582		St. s.	St. Claire	870	507	181.0	50.0	14.9	Fer.	25	2,000	1910	Toledo, Ohio.	Detroit, Mich.
210944		St. s.	Sainte Marie	2,383	1,620	250.0	62.2	21.7	Fer.	27	2,500	1913	Do.	Grand Haven, Mich.
219991	LWVF	St. s.	Salaam	5,990	3,709	400.7	54.2	30.4	Frt.	40	3,000	1920	Harriman, Pa.	Philadelphia, Pa.
211806		St. s.	Salem	774	526	142.6	38.1	14.6	Fer.	7	700	1913	Wilmington, Del.	Do.
218983	LTCN	St. s.	Salem County	5,102	3,642	391.8	51.3	28.8	Tnk.	41	2,600	1919	Do.	Wilmington, Del.
220256	LWTK	St. s.	Salina	7,311	4,555	425.8	57.0	33.1	Tnk.	44	2,800	1920	Oakland, Calif.	San Francisco, Calif.
107539	KPVC	St. s.	Salisbury	284	164	123.9	25.0	12.6	Pas.	9	1,200	1900	Camden, N. J.	Cape Charles, Va.
116315		St. s.	Salle	25	12	56.5	14.5	6.5	Tow.	3	16	1890	Daltimoro, Md.	Norfolk, Va.
208954		*St. p.	Salle Marinet	129	129	142.8	28.0	4.0	Tow.	15	400	1911	Marletta, Ohio.	Cincinnati, Ohio.
217013	LNFC	St. s.	Salmon	3,020	1,765	272.3	46.1	24.1	Frt.	48	1,400	1918	Astoria, Ore.	Astoria, Ore.
203826	KVTH	St. s.	Salutation	184	125	107.5	22.5	11.0	Tow.	9	500	1907	Camden, N. J.	New York, N. Y.
218319	LRQN	St. s.	Salvation Lass	4,985	3,057	390.0	54.2	27.6	Frt.	43	2,500	1910	Hog Island, Pa.	Philadelphia, Pa.
200071		*St. p.	Sam Conner	47	47	101.1	19.6	3.2	Frt.	14	90	1911	Herrmann, Mo.	Chattanooga, Tenn.
204060		St. s.	Sam McCutcheon	10	7	39.0	9.9	4.4	Frt.	1	10	1909	Buffalo, N. Y.	Buffalo, N. Y.
216718	LMJT	St. s.	Samoa	1,997	1,172	251.0	43.6	18.1	Frt.	27	1,250	1918	Duluth, Minn.	San Francisco, Calif.
218854	LSQW	St. s.	Sampon	177	30	95.5	24.7	12.2	Tow.	8	450	1919	Green Bay Wis.	New York, N. Y.
115791	JVSH	St. s.	Samson	259	79	108.0	22.1	10.6	Frt.	12	560	1881	Camden, N. J.	New Orleans, La.
116816		St. s.	Samson	278	180	110.4	25.4	15.0	Tow.	13	400	1808	Portland, Ore.	Portland, Ore.
117241	KSIW	St. s.	Samson	328	223	116.0	32.5	7.5	Frt.	12	75	1903	West Seattle, Wash.	Seattle, Wash.
116177		St. s.	Samuel Eccles, Jr.	41	20	69.0	16.2	6.6	Tow.	6	80	1887	Hertford County, N. C.	Norfolk, Va.
203107		St. s.	Samuel Mather	6,751	5,408	530.0	60.2	32.2	Frt.	20	1,800	1906	Wyandotte, Mich.	Cleveland, Ohio.
116195		St. s.	Samuel Mitchell	2,277	1,870	292.8	40.4	20.1	Frt.	20	1,475	1892	Cleveland, Ohio.	Detroit, Mich.
207767		St. s.	Samuel O. King	63	43	70.0	17.5	7.5	Pol.	8	85	1881	Camden, N. J.	Philadelphia, Pa.
117000		St. s.	Samuel H. Ashbridge	268	182	131.0	21.0	10.0	Tow.	13	700	1900	Philadelphia, Pa.	Do.
116458		St. s.	Samuel H. Hartman	245	131	130.0	23.5	0.0	Tow.	4	70	1891	Wilmington, Del.	Do.
212002		St. s.	Samuel J. Dark	58	29	61.7	18.0	7.0	Tow.	4	300	1914	Buffalo, N. Y.	Detroit, Mich.
220055	MCGV	St. s.	Samuel J. Fuller	7,092	5,072	430.2	59.2	32.8	Tnk.	37	2,700	1921	Chester, Pa.	New York, N. Y.
221721	MDGT	St. s.	Samuel Q. Brown	6,624	4,117	421.4	59.2	32.0	Tnk.	39	2,700	1921	Do.	Do.
115649		St. s.	Samuel S. Brown	150	102	121.0	20.0	10.2	Fsh.	29	207	1879	Mystic, Conn.	Fernandina, Fla.
111523		St. s.	Samuel P. B. Morse	4,936	4,301	456.0	50.0	21.0	Frt.	23	2,200	1919	New York, N. Y.	New York, N. Y.
220571		*St. p.	Sanco	93	93	102.0	23.0	4.0	Frt.	1	1898	Do.	Do.
157110		St. p.	Sanderson	399	399	212.3	37.0	0.1	Tow.	7	876	1894	Jeffersonville, Ind.	Evansville, Ind.
220124		St. y.	San Doval	94	44	108.0	15.5	9.2	Yet.	4	666	1895	Glydebank, Scotland	Milwaukee, Wis.
201725		St. s.	Sand Bar	211	113	91.6	27.3	10.9	Frt.	6	200	1907	New York, N. Y.	New York, N. Y.
219212		*St. p.	Sanford P. Hutson	128	128	100.0	20.1	3.7	Frt.	8	97	1920	Clarendon, Ark.	St. Louis, Mo.
86115	LICV	St. s.	San Antonio	785	521	158.5	34.0	10.4	Frt.	18	350	1898	San Francisco, Calif.	San Francisco, Calif.
216791	LMPR	St. s.	San Hugo	1,487	835	237.3	41.7	16.8	Frt.	25	750	1918	Hoquiam, Wash.	Do.
201830		St. s.	San Francisco	1,070	727	180.0	33.0	18.0	Fer.	15	2,000	1905	Alameda, Calif.	Do.

1 Formerly Dutch st. s. Van der Duyn.

2 Formerly st. s. Henry F. Eaton.

3 Formerly { a British st. s. Laurano.

{ b British st. s. Olympia.

{ c Mexican st. s. Plan de Guadalupe.

4 Formerly *st. p. Potosi.

5 Formerly st. s. Edith.

6 Formerly British st. s. St. Heliers.

7 Formerly *st. p. City of Augusta.

8 Formerly { a Undocumented American st. s.

{ b Cuba st. s. Antinojones Menendez.

{ c Cuban st. s. Estrada Palma.

9 Formerly st. s. Missisquoi.

10 Formerly st. s. { a Abram Mlns.

{ b S. T. Morgan.

11 Formerly *st. p. H. E. Myrtle.

12 Formerly st. s. Lako Pepin.

13 Formerly *st. p. { a Lydia Van Sant.

{ b Taber.

14 Formerly st. p. Do Koven.

15 Formerly { a Spanish gunboat Sandoval.

{ b U. S. N. Sandoval.

16 Formerly st. s. { a Hardy.

{ b Graco Dollar.

MERCHANT STEAM VESSELS OF THE UNITED STATES—Continued.

Official No.	Signal letters.	Rtg.	Name of vessel.	Gross tonnage.	Net tonnage.	Length.	Breadth.	Depth.	Service.	Crew.	Indicated horsepower.	When built.	Where built.	Home port (where permanent document issues).
212780	LDPV	St. s.	SAN FRANCISCO	5,102	3,164	405.0	52.0	28.1	Frt.	49	2,700	1914	Londonderry, Ireland....	New York, N. Y.
200168	KSRV	St. s.	SAN JACINTO..... ^a	6,069	3,870	380.0	53.0	21.7	Frt.	90	5,000	1903	Chester, Pa.....	Do.
201900	KWML	St. s.	San Jacinto.....	614	352	169.3	36.9	12.0	Frt.	18	400	1908	Hog Island, Wash.....	San Francisco, Calif.
115117	*St. p.	San Joaquin No. 2.....	212	133	145.0	32.5	4.8	Frt.	29	50	1875	San Francisco, Calif.....	Do.
116088	*St. p.	San Joaquin No. 4.....	365	292	163.0	31.0	5.5	Frt.	17	473	1855	Sacramento, Calif.....	Do.
116850	*St. p.	San Jose.....	192	165	101.0	28.0	5.5	Frt.	5	125	1898	Beneta, Calif.....	Do.
200206	St. s.	San Jose.....	1,369	917	175.4	38.0	17.0	Per.	8	1,200	1903	Alameda, Calif.....	Do.
212635	LDDB	St. s.	SAN JOSE..... ^a	3,309	2,069	330.0	44.0	13.9	Frt.	53	2,750	1904	Belfast, Ireland.....	New York, N. Y.
115883	JWILL	St. s.	San Juan..... ^b	2,152	1,308	283.0	37.0	21.0	Pas.	65	1,250	1882	Chester, Pa.....	San Francisco, Calif.
116935	KPNW	St. s.	SAN JUAN.....	2,152	1,308	283.0	37.0	21.0	Pas.	65	1,250	1882	Chester, Pa.....	San Francisco, Calif.
201483	KTLJ	St. s.	SAN JUAN.....	2,152	1,308	283.0	37.0	21.0	Pas.	65	1,250	1882	Chester, Pa.....	San Francisco, Calif.
222174	MDWN	St. s.	SAN JUAN.....	2,152	1,308	283.0	37.0	21.0	Pas.	65	1,250	1882	Chester, Pa.....	San Francisco, Calif.
201660	KWJN	St. s.	SAN JUAN.....	2,152	1,308	283.0	37.0	21.0	Pas.	65	1,250	1882	Chester, Pa.....	San Francisco, Calif.
213201	LFJQ	St. s.	SAN JUAN II.....	281	128	118.0	24.5	13.5	Tow.	18	400	1904	Seattle, Wash.....	San Francisco, Calif.
116284	St. s.	SAN LORENZO..... ^c	200	87	116.1	27.0	8.2	Tow.	8	350	1923	Violet, La.....	New Orleans, La.
222021	LWSD	St. s.	SAN MATEO..... ^d	0,576	4,016	401.0	51.0	26.3	Pas.	130	6,250	1907	Newport News, Va.....	New York, N. Y.
200158	St. s.	SAN MATEO.....	1,782	1,120	216.7	48.1	17.3	Frt.	14	1,400	1922	San Francisco, Calif.....	San Francisco, Calif.
209563	St. s.	SAN MATEO.....	3,228	1,878	316.2	44.2	28.8	Frt.	46	2,500	1915	Belfast, Ireland.....	New York, N. Y.
210902	LCST	St. p.	SAN PABLO.....	1,584	966	226.1	36.2	17.6	Frt.	23	1,820	1900	San Francisco, Calif.....	San Francisco, Calif.
100754	KRJT	St. s.	San Pasqual..... ^e	6,456	4,082	420.7	51.0	34.3	Frt.	34	2,800	1920	San Diego, Calif.....	San Diego, Calif.
214110	St. s.	San Pedro.....	117	75	85.5	22.0	0.0	Tow.	3	250	1903	Hog Island, Wash.....	Los Angeles, Calif.
210472	St. p.	SAN PEDRO.....	1,720	1,035	248.5	36.0	16.7	Fer.	23	2,000	1911	San Francisco, Calif.....	San Francisco, Calif.
116284	St. s.	SAN RAMON.....	993	592	199.3	41.6	14.6	Pas.	30	800	1913	North Bend, Oreg.....	New Orleans, La.
107803	KSCR	St. s.	Sand Beach.....	248	168	119.1	29.0	0.3	Frt.	7	350	1901	Tomkins Cove, N. Y.....	New York, N. Y.
217885	IQRV	*St. p.	SAND BOY.....	59	43	63.9	16.5	3.7	Frt.	3	100	1916	Keokuk, Iowa.....	Des Moines, Iowa.
203899	LBTK	St. s.	SANDUSKY.....	72	38	68.7	17.0	11.0	Tow.	4	300	1912	Cleveland, Ohio.....	Sandusky, Ohio.
208442	St. s.	Sandy Hook.....	1,559	987	260.5	37.1	14.3	Pas.	36	3,200	1889	Wilmington, Del.....	New York, N. Y.
116944	KPRF	St. s.	SANDY HOOK..... ^f	381	213	168.6	24.4	12.6	Plt.	20	1,000	1902	Elizabeth, N. J.....	Do.
217885	IQRV	St. s.	SANGAMON..... ^g	5,083	3,113	390.0	54.2	27.6	Frt.	39	2,500	1919	Hog Island, Pa.....	Philadelphia, Pa.
203899	LBTK	St. s.	SANKATY.....	677	342	187.5	38.2	11.3	Pas.	32	850	1911	Quincy, Mass.....	New Bedford, Mass.
208442	St. s.	Sannak.....	68	29	76.0	18.0	8.1	Tow.	7	150	1911	Oakland, Calif.....	San Francisco, Calif.
116944	KPRF	St. s.	Santa Ana.....	1,203	730	182.4	36.2	12.4	Frt.	26	600	1900	Marshfield, Oreg.....	Seattle, Wash.
215880	LJMQ	St. s.	SANTA ANA.....	4,869	2,892	360.2	51.0	22.8	Pas.	80	3,400	1917	Philadelphia, Pa.....	New York, N. Y.
117003	KQJW	St. s.	Santa Barbara.....	695	527	183.5	37.5	13.5	Frt.	20	650	1900	San Francisco, Calif.....	San Francisco, Calif.
213845	LFRN	St. s.	SANTA BARBARA.....	6,197	3,742	404.6	53.9	26.2	Pas.	39	3,200	1916	Philadelphia, Pa.....	New York, N. Y.
211722	LDGW	St. s.	SANTA CECILIA.....	6,263	3,725	404.6	53.9	26.3	Frt.	48	5,000	1913	do.....	Do.
211480	LDCQ	St. s.	SANTA CLARA.....	6,263	3,738	404.6	53.9	26.3	Frt.	48	5,000	1913	do.....	Do.
213880	St. p.	SANTA CLARA.....	2,282	1,308	273.0	42.3	15.3	Fer.	18	2,500	1915	Oakland, Calif.....	San Francisco, Calif.
210888	LCSM	St. s.	SANTA CRUZ.....	4,826	2,984	384.0	50.2	26.6	Pas.	36	2,400	1913	Philadelphia, Pa.....	New York, N. Y.
218128	LROV	St. s.	SANTA ELISA.....	5,004	3,021	360.3	51.7	23.1	Frt.	43	3,850	1919	Camden, N. J.....	Do.
220573	MBKO	St. s.	SANTA EULALIA.....	2,047	1,424	251.9	43.6	25.8	Frt.	29	1,100	1920	Toledo, Ohio.....	Do.
218781	*St. p.	Santa Fe.....	43	43	65.0	20.5	2.9	Pas.	2	65	1919	Glasgow, Mo.....	St. Louis, Mo.
205995	KWPF	St. s.	SANTA INEZ..... ^h	1,742	982	240.0	41.0	16.5	Frt.	24	1,000	1905	Seattle, Wash.....	San Francisco, Calif.
220410	MBFO	St. s.	SANTA ISABEL.....	2,047	1,512	251.0	43.0	25.8	Frt.	29	2,000	1920	Toledo, Ohio.....	New York, N. Y.
216215	LKNV	St. s.	SANTA LUISA.....	4,817	2,889	360.2	51.6	23.8	Pas.	83	3,400	1918	Philadelphia, Pa.....	Do.
217933	LQW	St. s.	SANTA MALTA.....	0,270	3,810	401.6	53.9	26.2	Frt.	46	3,000	1919	do.....	Do.
212651	LDSM	St. s.	SANTA MARTA.....	4,514	2,772	378.8	50.3	29.1	Pas.	104	3,650	1909	Belfast, Ireland.....	Do.
117115	KRIT	St. s.	Santa Monica.....	497	318	160.0	34.0	12.0	Frt.	18	400	1902	San Francisco, Calif.....	San Francisco, Calif.
216438	LKVJ	St. s.	SANTA OLIVIA.....	6,339	3,911	404.6	53.9	26.2	Frt.	43	3,000	1918	Philadelphia, Pa.....	New York, N. Y.
214901	LGVF	St. s.	SANTA PAULA.....	0,275	3,933	401.6	53.9	26.2	Frt.	40	3,000	1917	do.....	Do.
214725	LGRB	St. s.	SANTA ROSA.....	0,415	3,918	401.6	53.9	26.2	Frt.	47	3,000	1917	do.....	Do.
212569	LDPN	St. s.	SANTA ROSALIA.....	5,482	3,410	406.0	52.6	27.7	Frt.	47	2,700	1911	Port Glasgow, Scotland.....	Do.
216380	LKSR	St. s.	SANTA TECLA.....	2,492	1,483	298.6	40.0	22.0	Pas.	30	1,500	1918	Camden, N. J.....	Do.
216969	LNBP	St. s.	SANTA TERESA.....	4,858	2,888	360.2	51.6	23.8	Pas.	85	3,400	1918	Philadelphia, Pa.....	Do.
220624	MBLQ	St. s.	SANTA VERONICA.....	2,047	1,512	251.0	43.0	25.8	Frt.	33	1,600	1920	Toledo, Ohio.....	Do.
215602	JTKB	St. s.	Santiago.....	2,358	1,695	269.0	30.1	22.4	Frt.	57	1,376	1879	Chester, Pa.....	Do.
212809	LFOV	St. s.	Santiago.....	3,325	2,056	358.0	44.0	24.3	Pas.	44	2,000	1906	Glasgow, Scotland.....	Do.
214512	LAKR	St. s.	Santlan.....	910	543	209.8	42.0	14.0	Frt.	21	650	1916	Fairhaven, Calif.....	San Francisco, Calif.
216000	LJRN	St. s.	SANTORE..... ⁱ	7,117	4,498	419.1	57.2	34.0	Frt.	15	2,800	1918	Sparrows Point, Md.....	New York, N. Y.
117111	St. s.	Santos.....	210	147	105.0	27.8	11.1	Frt.	5	325	1902	Shooters Island, N. Y.....	Do.
116862	St. s.	SANTURCE.....	1,830	1,122	255.0	41.0	21.2	Frt.	26	850	1898	Wilmington, Del.....	Do.
217510	LPTB	St. s.	SAPINERO..... ^j	5,106	3,007	390.0	51.2	27.6	Frt.	42	2,500	1919	Hog Island, Pa.....	Philadelphia, Pa.
210102	LVDC	St. s.	Sapona..... ^k	2,795	1,903	260.0	46.0	24.8	Frt.	48	1,400	1919	Wilmington, N. C.....	Wilmington, N. C.
115280	St. p.	Sappho.....	333	262	142.0	21.0	8.7	Fer.	7	222	1874	Brooklyn, N. Y.....	Charleston, S. C.
115928	St. s.	Sappho.....	221	153	109.9	31.0	10.0	Fer.	8	600	1883	Detroit, Mich.....	Detroit, Mich.
202671	St. s.	Sara B. Carroll.....	71	50	65.2	10.0	8.0	Tow.	5	150	1905	New Baltimore, N. Y.....	New York, N. Y.
116850	*St. p.	Sarah.....	1,460	588	222.8	42.0	6.2	Fer.	32	1,000	1898	Unalaska, Alaska.....	St. Michael, Alaska.
116941	St. s.	Sarah.....	96	65	87.0	20.0	9.5	Tow.	10	305	1900	Haltmore, Md.....	Haltmore, Md.
203009	*St. p.	Sarah Dixon.....	368	331	161.0	29.5	7.2	Tow.	8	400	1906	Portland, Oreg.....	Portland, Oreg.
206100	St. p.	SARAH EDENBORN.....	259	259	140.2	33.4	7.0	Pas.	22	600	1903	Ambridge, Pa.....	New Orleans, La.

¹ Formerly ^a British st. s. San Francisco.
² Formerly ^b St. s. Saint Francis.
³ Formerly British st. s. San Jose.
⁴ Formerly British st. s. San Mateo.
^a L. Roscoe.
^b U. S. Q. D. L. Roscoe.
^c L. Roscoe.
^d Hero.

⁶ Formerly st. s. ^a Islander.
^b Interstate No. 3.
^c Formerly ^a st. y. Anstee.
^d Formerly ^b st. y. Privateer.
^e Formerly st. s. Falcon.
^f Formerly British st. s. Santa Marta.
^g Formerly British st. s. Santa Rosalia.

¹⁰ Formerly ^a British st. s. Tabaristan.
^b Cuban st. s. Santiago.
¹¹ Formerly st. s. S. T. Morgan.
^c Chas. C. Wing.
¹² Formerly st. s. ^a Henry Gillen.
^b Governor.
[†] Sold before documented.
[‡] Concrete.

MERCHANT STEAM VESSELS OF THE UNITED STATES—Continued.

Official No.	Signal letters.	Rig.	Name of vessel.	Gross tonnage.	Net tonnage.	Length.	Breadth.	Depth.	Service.	Crew.	Indicated horsepower.	When built.	Where built.	Home port (where permanent document issues).
						Feet.	Feet.	Feet.						
215839	LKJB	St. s.	Sarah Weems.....	1,521	924	206.0	38.5	22.1	Frt.	20	600	1917	Solomons, Md.....	Baltimore, Md.
116105		St. s.	Saranac.....	50	28	69.0	18.8	7.4	Tow.	8	250	1886	Athens, N. Y.....	Albany, N. Y.
116720		St. s.	Saranac.....	42	34	81.3	13.0	7.4	Frt.	3	50	1896	Morris Heights, N. Y.....	St. Thomas, Virg. Islands.
212650	LDSJ	St. s.	¹ SARAMACCA.....	3,212	1,917	330.7	42.0	23.0	Pas.	67	503	1908	Amsterdam, Holland.....	New York, N. Y.
220935		St. s.	SARATOGA.....	272	152	147.5	20.1	10.8	Frt.	12	400	1920	Erie, Pa.....	Baltimore, Md.
217837	LQSB	St. s.	SARCOXIE.....	5,110	3,103	390.0	54.2	27.0	Frt.	35	2,500	1919	West Island, Pa.....	Philadelphia, Pa.
200293		St. s.	Sardinia.....	35	13	61.0	17.0	6.0	Tow.	4	250	1903	Hog Island, Pa.....	Duluth, Minn.
116926		St. s.	Sargent L. Saville.....	92	32	82.5	24.7	7.5	Frt.	0	330	1899	Athens, N. Y.....	New York, N. Y.
217321	LPHH	St. s.	Saris.....	2,554	1,527	296.5	46.0	24.1	Frt.	45	1,400	1918	Samao, Calif.....	Eureka, Calif.
218089	LRFM	St. s.	SARTRIA.....	4,994	3,021	390.0	54.2	27.0	Frt.	40	2,500	1919	Hog Island, Pa.....	Philadelphia, Pa.
25239		St. s.	Satellite.....	381	190	103.0	20.5	11.0	Frt.	11	1,000	1894	Marino City, Mich.....	Albany, N. Y.
110175		St. y.	Satellite.....	27	14	77.6	12.3	5.3	Yct.	3		1887	Brooklyn, N. Y.....	Key West, Fla.
116628		St. s.	Satisfaction.....	47	21	64.0	10.0	8.0	Tow.	8	150	1894	Shohoygan, Wis.....	Milwaukee, Wis.
212922	LFBV	St. s.	SATSUMA.....	5,287	3,284	370.3	48.7	28.0	Frt.	44	1,850	1901	Sunderland, England.....	Cleveland, Ohio.
81743		St. s.	SATURN.....	4,420	3,061	410.0	50.0	28.0	Frt.	0	1,700	1901	Cleveland, Ohio.....	New York, N. Y.
209333	LCFR	St. s.	Saturn.....	125	65	82.0	23.5	11.1	Tow.	5	420	1911	Doston, Mass.....	Boston, Mass.
221882	MDJP	St. s.	SATURN.....	292	137	135.1	22.8	12.4	Fsh.	2	450	1920	Greenport, N. Y.....	Do.
217730	LQHR	St. s.	SAUCON.....	5,100	1,917	390.0	54.2	27.0	Frt.	48	2,500	1919	Hog Island, Pa.....	Philadelphia, Pa.
115403		St. s.	Saugatuck.....	83	77	84.7	17.5	8.2	Tow.	5	200	1875	Saugatuck, Mich.....	Milwaukee, Wis.
116149		St. s.	Saugatuck.....	96	59	110.0	23.4	8.0	Pas.	13	200	1887	Do.....	Chicago, Ill.
217731	LQHS	St. s.	SAUGETTES.....	5,101	3,093	390.0	54.2	27.0	Frt.	38	2,500	1919	Hog Island, Pa.....	Philadelphia, Pa.
217938	LQVF	St. s.	SAUGTES.....	4,985	3,048	390.0	54.2	27.0	Frt.	40	2,500	1919	Do.....	Do.
116935		St. p.	SAUTOS.....	410	176	238.0	38.0	15.0	Fer.	15	1,200	1894	San Francisco, Calif.....	San Francisco, Calif.
116935	KFNM	St. s.	Savage.....	710	279	142.8	27.0	15.0	Tow.	10	750	1899	Baltimore, Md.....	Boston, Mass.
229280	MBFD	St. s.	SAWOKLA.....	6,984	3,817	401.0	51.2	31.3	Frt.	45	2,800	1920	Tampa, Fla.....	Tampa, Fla.
116670		St. s.	Sawyer.....	23	12	62.0	15.3	6.2	Fsh.	8	02	1895	Millbridge, Me.....	Boston, Mass.
116370	LTHV	St. s.	SAXON.....	2,663	1,857	296.2	40.4	21.1	Frt.	40	1,200	1890	Cleveland, Ohio.....	New York, N. Y.
213041		St. s.	Say When.....	63	10	56.1	11.9	6.3	Tow.	3	250	1910	Brooklyn, N. Y.....	Do.
116867		St. s.	Scandinavia.....	55	37	70.0	17.0	8.0	Tow.	4	200	1898	Baltimore, Md.....	Portland, Me.
201816		St. s.	SCANDINAVIA.....	1,462	676	187.5	43.4	16.5	Fer.	7	1,400	1905	Newport News, Va.....	New York, N. Y.
218281	LRNW	St. s.	SCANTIC.....	5,106	3,097	390.0	54.2	27.0	Frt.	41	2,500	1919	Hog Island, Pa.....	Philadelphia, Pa.
86356		St. s.	SCANTICADY.....	96	59	60.0	15.0	6.0	Tow.	3	59	1890	Cohoes, N. Y.....	Albany, N. Y.
212588		St. s.	SCANTICADY.....	08	46	61.7	18.2	8.5	Tow.	0	250	1914	Ferrysburg, Mich.....	New York, N. Y.
217886	LQRW	St. s.	SCANDON.....	5,114	3,102	390.0	54.2	27.0	Frt.	20	2,500	1919	Hog Island, Pa.....	Philadelphia, Pa.
211729		St. s.	Schnodden.....	48	32	58.3	19.0	7.0	Frt.	3	40	1913	St. James, Mich.....	Detroit, Mich.
217800	LQMN	St. s.	SCHODACK.....	5,784	3,513	390.0	51.2	27.0	Frt.	35	2,500	1919	Hog Island, Pa.....	Philadelphia, Pa.
217799	LQMK	St. s.	SCHOLARIE.....	4,071	3,070	390.0	51.2	27.0	Frt.	35	2,500	1919	Do.....	Do.
201210		St. s.	Schoodie.....	111	79	85.0	20.6	7.4	Pas.	0	225	1907	South Portland, Me.....	Ellsworth, Me.
218002	LRIC	St. s.	SCHOODIC.....	5,102	3,094	390.0	54.2	27.0	Frt.	43	2,500	1919	Hog Island, Pa.....	Philadelphia, Pa.
218200	LRRB	St. s.	SCHROON.....	5,114	3,102	390.0	54.2	27.0	Frt.	42	2,500	1919	Do.....	Do.
219757	LWHK	St. s.	SCHUYLER.....	3,283	2,000	321.0	40.2	25.0	Frt.	37	1,500	1920	Newark, N. J.....	Newark, N. J.
220092		St. s.	SCHUYLER.....	272	152	147.5	20.1	10.8	Frt.	12	400	1920	Erie, Pa.....	Baltimore, Md.
116812		St. s.	Schwatka.....	484	291	146.0	30.0	5.0	Pas.	30	400	1898	Port Blakely, Wash.....	St. Michael, Alaska.
11461		St. s.	Scotla.....	175	119	98.6	27.0	9.8	Tow.	5	150	1861	Brooklyn, N. Y.....	Newark, N. J.
116224		St. p.	Scotla.....	31	31	100.5	13.4	3.0	Tow.	6		1889	La Crosse, Wis.....	Pittsburgh, Pa.
219222	LTQF	St. s.	SCOTTSBURG.....	7,771	4,829	419.5	60.5	30.2	Frt.	42	3,400	1919	Camden, N. J.....	Philadelphia, Pa.
116951		St. s.	Scout.....	30	20	75.7	10.0	7.6	Tow.	3	300	1900	Bristol, R. I.....	New York, N. Y.
214787		St. s.	Scout.....	17	12	62.0	10.0	5.3	Tow.	3	50	1896	Port Townsend, Wash.....	Seattle, Wash.
200260		St. p.	Scout.....	77	77	101.1	20.6	3.5	Tow.	5		1903	Marletta, Ohio.....	Pittsburgh, Pa.
222369		St. s.	Scout.....	21	14	53.3	12.8	3.0	Wld.	1	30	1922	Buffalo, N. Y.....	Buffalo, N. Y.
116235	KJFH	St. s.	SCRANTON.....	2,015	1,595	260.0	39.2	21.0	Fer.	19	800	1888	Cleveland, Ohio.....	Port Huron, Mich.
201628		St. s.	SCRANTON.....	1,402	675	187.0	43.4	16.5	Frt.	7	1,400	1904	Newport News, Va.....	New York, N. Y.
219674		St. s.	Scranton.....	181	123	91.2	25.0	13.2	Tow.	11	450	1919	Nyack, N. Y.....	Do.
22808		St. p.	Sea Bird.....	489	293	187.0	30.4	8.0	Pas.	12	803	1863	Hunters Point, N. Y.....	Perth Amboy, N. J.
117013		St. s.	SEA BIRD.....	21	13	50.0	11.8	6.0	Fsh.	3	100	1900	Ferrysburg, Mich.....	Grand Haven, Mich.
213672		St. s.	Sea Bird.....	37	25	63.6	17.4	5.3	Fsh.	6	600	1915	Erie, Pa.....	Erie, Pa.
217962	LQVT	St. s.	Sea Bird.....	383	109	150.4	25.0	13.3	Fsh.	21	550	1919	South Portland, Me.....	Rockland, Me.
115348	JQRK	St. s.	Seaboard.....	662	363	184.5	28.7	12.3	Pas.	17	640	1874	Wilmington, Del.....	Hartford, Conn.
157377		St. s.	SEABOARD.....	79	30	80.3	17.0	8.4	Tow.	6	250	1893	Sparrows Point, Md.....	Norfolk, Va.
204279		St. s.	SEABREEZE.....	87	59	96.0	22.5	6.0	Pas.	3	120	1907	Buffalo, N. Y.....	Buffalo, N. Y.
203401		St. s.	SEA BRIGHT.....	240	163	109.2	24.6	14.7	Tow.	6	700	1906	Wilmington, Del.....	New York, N. Y.
222814		St. s.	Seacomet.....	19	13	45.8	14.3	5.4	Fsh.	5	50	1923	Portsmouth, R. I.....	Newport, R. I.
301861	KTSB	St. s.	Sea Foam.....	339	205	127.0	32.0	10.0	Frt.	20	500	1905	Aberdeen, Wash.....	San Francisco, Cal.
107168		St. y.	Sea Fox.....	74	37	101.6	16.0	6.8	Yct.	3	300	1895	Detroit, Mich.....	Marquette, Mich.
117209		St. s.	Sea Fox.....	60	35	78.5	19.0	9.5	Tow.	4	250	1902	Alameda, Calif.....	San Francisco, Calif.
254207		St. s.	SEA GATE.....	244	165	122.2	27.2	8.5	Pas.	5	450	1907	Newburgh, N. Y.....	Albany, N. Y.
202706		St. s.	Sea Gull.....	22	15	45.0	15.0	4.0	Tow.	6	65	1897	Hamiln Lake, Mich.....	Grand Haven, Mich.
206507		St. s.	Sea Gull.....	13	9	31.2	6.3	4.0	Fsh.	4	16	1907	Two Rivers, Wis.....	Milwaukee, Wis.

¹ Formerly (a) Dutch st. s. Sarumacca, (b) British st. s. Sarumacca
² Formerly st. s. (a) Unique, (b) Diamond State.
³ Formerly British st. s. Satsuma.
⁴ Formerly st. s. Walter Scranton.

⁵ Formerly st. s. E. P. Morso.
⁶ Formerly st. s. Geo. W. Aldridge.
⁷ Formerly st. s. (a) Philip T. Dodge, (b) Eugene F. Moran.
⁸ Formerly st. s. Havre.
⁹ Formerly Coast Guard cutter Scout.

¹⁰ Formerly *st. p. (a) Scout, (b) Waring.
¹¹ Formerly st. s. Driver.
¹² Formerly st. s. (a) Dorothy, (b) Dorothea.
¹³ Formerly st. y. Azalea.

MERCHANT STEAM VESSELS OF THE UNITED STATES—Continued.

Official No.	Signal letters.	Rig.	Name of vessel.	Gross tonnage.	Net tonnage.	Length.	Breadth.	Depth.	Service.	Crew.	Indicated horsepower.	When built.	Where built.	Home port (where permanent document issues).
						Feet.	Feet.	Feet.						
215820	LJHG	St. s.	SEA GULL.....	299	127	135.0	22.6	13.4	Fsh.	26	450	1917	Superior, Wis.....	Portland, Me.
222834		St. s.	Sea Gull.....	109	74	97.0	27.0	8.4	Frt.	7	300	1901	Shelbourne, N. S.....	New York, N. Y.
22383	LDMR	St. s.	Sea King.....	298	168	130.7	21.8	12.5	Tow.	9	600	1867	Cleveland, Ohio.....	Wilmington, Del.
115923	LHDP	St. s.	Sea King.....	181	90	119.0	26.1	11.5	Tow.	9	350	1883	San Francisco, Calif.....	San Francisco, Calif.
117141	KWGH	St. s.	Sea King.....	124	84	95.6	21.8	10.4	Tow.	11	340	1902	Baltimore, Md.....	Pensacola, Fla.
201882		St. s.	Sea Lark.....	69	35	78.5	19.0	9.5	Tow.	4	250	1905	San Francisco, Calif.....	San Francisco, Calif.
221034	MCKN	St. s.	Sea Lion.....	473	255	141.0	29.8	15.6	Tow.	17	850	1921	Oakland, Calif.....	San Francisco, Calif.
125283		St. s.	Seaman.....	59	29	68.0	18.2	7.7	Tow.	4	80	1874	Jersey City, N. J.....	New York, N. Y.
216471		St. s.	Seamill.....	18	12	47.6	14.2	5.3	Tow.	3	60	1918	Seattle, Wash.....	Seattle, Wash.
221133	MCPK	St. s.	SEA MONARCH.....	471	249	141.0	29.8	15.6	Tow.	17	850	1921do.....	Do.
221353	MCVB	St. s.	Sea Ranger.....	473	250	141.0	29.8	15.6	Tow.	14	850	1921do.....	Do.
221392	MCVS	St. s.	Sea Scout.....	472	250	141.0	29.8	15.6	Tow.	10	850	1921do.....	Do.
117025		St. s.	Sea Prince.....	58	27	75.0	18.5	8.5	Tow.	4	250	1901	San Francisco, Calif.....	New York, N. Y.
116251		St. s.	Sea Queen.....	111	55	100.5	22.0	11.8	Tow.	6	450	1888do.....	Do.
202585	KVCS	St. y.	Sea Urchin.....	49	33	55.8	15.4	7.8	Yct.	3	49	1905	Bristol, R. I.....	Do.
11099		St. s.	Sea Wolf.....	97	48	95.5	23.0	10.9	Tow.	4	500	1869	San Francisco, Calif.....	San Francisco, Calif.
115943		St. s.	Sea Witch.....	74	37	77.9	20.0	10.0	Tow.	5	190	1883	San Francisco, Calif.....	San Francisco, Calif.
215041	LIWG	St. s.	Seal.....	474	249	163.1	26.2	13.0	Fsh.	24	650	1917	Essex, Mass.....	Gloucester, Mass.
214421		St. s.	Search.....	56	38	60.5	10.0	6.8	Fsh.	5	80	1913	Mantoloway, Wis.....	Milwaukee, Wis.
116817		*St. p.	Seattle.....	718	409	176.1	35.4	5.9	Pas.	30	700	1898	Seattle, Wash.....	St. Michaels, Alaska.
203030		St. s.	SEATTLE.....	765	463	170.2	28.1	11.3	Pas.	27	2,000	1909	Portland, Oreg.....	Seattle, Wash.
110854		St. p.	Seattle No. 3.....	648	326	151.0	34.9	6.2	Pas.	26	450	1906	Dutch Harbor, Alaska.....	St. Michaels, Alaska.
203384		St. s.	Seattle Spirit.....	81	55	82.8	15.3	9.1	Pas.	7	1906	Ballard, Wash.....	Seattle, Wash.
218733	LSKO	St. s.	SEATTLE SPIRIT.....	5,027	2,493	409.7	51.2	27.7	Frt.	31	2,800	1919	Seattle, Wash.....	Do.
207385		St. s.	Seavoy.....	12	10	33.0	11.5	3.9	Fsh.	1	10	1910	Frankfort, Mich.....	Grand Haven, Mich.
157314		St. s.	Seawahaka.....	27	17	57.8	13.0	5.0	Pas.	3	80	1891	Peakekill, N. Y.....	Boston, Mass.
155147		St. p.	Seawells Point.....	867	557	174.0	36.6	13.3	Fer.	6	600	1887	Wilmington, Del.....	Norfolk, Va.
128560		St. s.	Sebaeo.....	28	14	48.4	17.1	6.8	Tow.	1	75	1883	Portland, Me.....	Portland, Me.
115704		St. s.	Sebona.....	77	38	91.0	18.6	7.2	Tow.	6	150	1880	Bath, Me.....	New York, N. Y.
204425	KWGN	St. s.	SECURITY.....	397	270	140.5	26.0	15.9	Tow.	18	900	1907	Port Richmond, N. Y.....	Do.
21085		St. p.	SEANDRE.....	6,331	3,434	481.5	58.1	24.0	Pas.	85	11,000	1913	Wyandotte, Mich.....	Detroit, Mich.
218088	LRFK	St. s.	SERKONK.....	5,083	3,113	390.0	64.2	27.6	Frt.	35	2,500	1919	Hog Island, Pa.....	Philadelphia, Pa.
115986	MDSJ	St. s.	Sergin.....	6,316	3,175	139.2	24.0	13.0	Fsh.	18	550	1922	East Boothbay, Mo.....	Portland, Me.
222440		St. s.	SEINER.....	96	48	88.1	19.8	9.5	Tow.	6	250	1884	Bath, Me.....	Bath, Me.
217327		*St. p.	Selma.....	27	18	48.0	10.4	1.5	Frt.	1	1918	Ruby, Alaska.....	Engle, Alaska.
221103	MCHE	St. s.	SELMA CITY.....	5,056	3,450	424.2	56.2	26.5	Frt.	57	3,500	1921	Chickasaw, Ala.....	New York, N. Y.
116555	LQCB	Bl. s.	SELWYN EDDY.....	2,846	2,164	343.0	42.2	21.6	Frt.	21	1,150	1893	Wyandotte, Mich.....	Boston, Mass.
23073		St. s.	Seminole.....	85	60	73.3	18.2	8.7	Tow.	9	350	1871	Philadelphia, Pa.....	Galveston, Tex.
201644	KTNV	St. y.	Seminole.....	179	122	107.7	21.0	7.1	Yol.	10	225	1904	Mariners Harbor, N. Y.....	New York, N. Y.
216755		*St. p.	Seminole.....	148	88	113.5	24.5	4.0	Tow.	14	500	1917	Mobile, Ala.....	Louisville, Ky.
217516		St. s.	Seminole.....	158	84	103.0	22.0	9.5	Fsh.	15	208	1919	Millford, Del.....	Fernandina, Fla.
219690	LVTF	St. s.	SEMINOLE.....	5,984	3,817	401.9	64.2	31.3	Frt.	44	2,800	1920	Tampa, Fla.....	Tampa, Fla.
116725		St. s.	SENATOR.....	4,048	3,178	410.9	45.4	23.9	Frt.	26	1,450	1896	Wyandotte, Mich.....	Cleveland, Ohio.
211527	LDCV	St. s.	SENATOR BAILEY.....	293	31	113.5	25.5	13.2	Tow.	17	900	1913	Camden, N. J.....	Port Arthur, Tex.
117128		*St. p.	Senator Cordill.....	280	280	170.0	33.0	5.0	Pas.	20	421	1902	Jeffersonville, Ind.....	Pittsburgh, Pa.
105485		St. s.	Senator Penrose.....	63	31	77.2	16.1	9.0	Tow.	5	155	1875	Camden, N. J.....	Philadelphia, Pa.
117218		St. s.	Senator Rice.....	98	66	90.1	20.2	10.0	Tow.	5	246	1902	Rondout, N. Y.....	Albany, N. Y.
116277	LJTW	St. s.	SENECA.....	2,074	1,638	290.0	40.8	22.4	Frt.	20	1,500	1880	Cleveland, Ohio.....	New York, N. Y.
220789	MBTQ	St. s.	SENECA.....	2,283	1,429	251.0	43.7	22.2	Frt.	35	1,200	1920	Cleveland, Ohio.....	Cleveland, Ohio.
221596	MDCU	St. s.	Seneca.....	173	118	94.3	25.3	13.1	Tow.	5	550	1919	Sharptown, Md.....	New York, N. Y.
222404		St. s.	Senneca.....	25	17	51.8	14.4	6.0	Tow.	5	100	1922	Grand Haven, Mich.....	Grand Haven, Mich.
22708		St. s.	Sentinel.....	110	73	102.0	21.2	7.7	Frt.	6	78	1862	East Haddam, Conn.....	New York, N. Y.
116809		St. s.	Sentinel.....	122	68	97.0	19.8	4.0	Frt.	8	150	1898	Tacoma, Wash.....	Tacoma, Wash.
217359	LJPM	St. s.	SENTINEL.....	116	79	90.5	19.0	9.5	Tow.	10	300	1897	Baltimore, Md.....	Baltimore, Md.
57510		St. s.	Service.....	400	273	145.0	32.2	11.1	Mso.	5	500	1870	Brooklyn, N. Y.....	New York, N. Y.
100302		St. s.	Service.....	12	8	42.4	10.5	4.6	Tow.	1	10	1881	Buffalo, N. Y.....	Buffalo, N. Y.
205892		*St. p.	Service.....	416	376	151.0	32.1	4.8	Pas.	15	600	1908	Collo, Oreg.....	Portland, Oreg.
221267		St. s.	SERVICE.....	190	129	87.2	28.5	8.3	Rep.	3	90	1921	Buffalo, N. Y.....	Buffalo, N. Y.
212795		St. s.	Service No. 2.....	70	48	80.0	16.0	7.0	Pas.	10	60	1914	Croton-on-Hudson, N. Y.....	New York, N. Y.
116084		St. s.	Seth Low.....	82	41	96.0	23.1	8.0	Tow.	6	300	1885	Brooklyn, N. Y.....	Do.
219102	LTJD	St. s.	Setter.....	178	20	95.5	24.7	12.2	Tow.	8	450	1910	Mantoloway, Wis.....	Do.
23852		St. s.	Seven Brothers.....	46	28	66.0	15.4	6.4	Fsh.	15	90	1870	Bristol, R. I.....	Gloucester, Mass.
116918		St. s.	Seven Brothers.....	32	22	48.1	15.3	6.5	Tow.	4	75	1899	Athens, N. Y.....	New York, N. Y.
106901		St. s.	Seyern.....	113	77	76.5	28.6	7.0	Pas.	6	70	1891	Baltimore, Md.....	Norfolk, Va.
215795	LQHD	St. s.	SEVERANCE.....	4,993	3,653	366.0	53.0	24.9	Frt.	37	1,800	1909	Stockton, England.....	New York, N. Y.

1 Formerly British st. s. Harbinger.
 2 Formerly st. s. Sweepstakes.
 3 Formerly st. s. C. W. Standart.
 4 Formerly st. s. H. B. Kennedy.
 5 Formerly st. y. Dunderberg.
 6 Formerly st. p. Ohio.
 7 Formerly st. s. Fannie G.
 (a) Margaret.
 (b) See La. Rub.

8 Formerly st. s. Altoona.
 9 Formerly (a) American st. s. Seneca.
 (b) British st. s. Seneca.
 10 Formerly st. s. Vulcan I.
 11 Formerly U. S. Engineers st. s. Sentinel.
 12 Formerly (a) barge Sarah Smith.
 (b) st. s. Commander Chaplin.
 13 Formerly st. s. Ina.
 14 Formerly *st. p. Inland Empero.

15 Formerly st. s. (a) J. Hooker Hammersley.
 (b) Sisco No. 6.
 16 Formerly st. p. (a) Alfred Cooper.
 (b) G. J. Souffle.
 17 Formerly (a) British st. s. Gladstone.
 (b) Norwegian st. s. Gladstone.
 18 Formerly (a) Costa Rican st. s. Marina Quezada.
 (d) Danish st. s. Nordskov.

MERCHANT STEAM VESSELS OF THE UNITED STATES—Continued.

Official No.	Signal letters.	Rig.	Name of vessel.	Gross tonnage.	Net tonnage.	Length.	Breadth.	Depth.	Service.	Crew.	Indicated horsepower.	When built.	Where built.	Home port (where permanent document issues).
200660		*St. p.	Sewance	90	90	116.0	25.0	3.2	Tow.	6	200	1904	Patterson, La.	Morgan City, La.
216101	IJWB	St. s.	SEWALLS POINT	5,431	3,373	368.6	55.2	30.5	Frt.	41	2,600	1918	Camden, N. J.	New York, N. Y.
217702	1QQJ	St. s.	SEWICKLY	2,558	1,515	207.6	46.7	23.8	Frt.	41	1,400	1919	Olympia, Wash.	Seattle, Wash.
217866	1QRG	St. s.	Seypen	2,563	1,525	267.3	46.0	23.6	Frt.	32	1,400	1919	Cornwells, Pa.	Philadelphia, Pa.
111206		St. s.	Shamokln	120	72	86.0	25.6	8.0	Tow.	6	300	1898	Tomkins Cove, N. Y.	New York, N. Y.
77053		St. s.	Shamrock	99	49	52.2	20.5	9.5	Tow.	5	230	1892	Athens, N. Y.	Do.
201668		St. s.	Shamrock	98	67	72.3	18.2	6.2	Pas.	4	250	1905	Astoria, Ore.	Port Townsend, Wash.
205706		St. s.	Shamrock	14	9	37.3	10.7	4.4	Fsh.	3	20	1908	St. James, Mich.	Grand Haven, Mich.
218617	LSDR	St. s.	SHARON	4,930	3,457	361.9	51.0	20.5	Tnk.	32	2,400	1919	Goucester City, N. J.	Philadelphia, Pa.
205041	KWNJ	St. s.	Shasta	878	517	192.3	41.0	14.0	Frt.	17	500	1908	Houquiam, Wash.	San Francisco, Calif.
222594		St. s.	SHASTA	1,702	1,120	210.7	42.1	17.3	Frt.	21	1,400	1922	San Francisco, Calif.	Do.
115917		St. s.	Shaughraun	45	22	60.0	15.4	8.0	Tow.	4	90	1883	Buffalo, N. Y.	Buffalo, N. Y.
117072		St. s.	SHAUN RHUE	79	54	65.8	17.2	7.8	Tow.	4	80	1901	Do.	Do.
205179		*St. p.	Shaver	369	305	155.0	30.8	6.7	Tow.	11	725	1903	Portland, Ore.	Portland, Ore.
105551		St. s.	Shaw	12	6	40.3	11.0	5.0	Tow.	3	40	1849	Millville, N. J.	Boston, Mass.
116137	KDPJ	St. s.	Shawmut	1,624	1,100	259.0	36.0	18.8	Frt.	29	700	1879	Sunderland, England	Philadelphia, Pa.
219651	L'VSP	St. s.	SHELDRAKE	411	208	139.4	25.2	14.2	Fsh.	28	600	1920	Savannah, Ga.	Rockland, Me.
116967		St. s.	Shelkof	269	153	113.0	23.0	9.6	Frt.	9	450	1900	Alameda, Calif.	Seattle, Wash.
116624		St. s.	Shenandoah	2,251	1,880	308.0	43.0	21.0	Frt.	18	1,200	1894	West Bay City, Mich.	Duluth, Minn.
215151		St. s.	Shenandoah	183	106	102.5	29.0	8.5	Tow.	7	350	1916	Millford, Del.	Baltimore, Md.
217920	LQTF	St. s.	SHENANDOAH	6,763	5,143	416.8	56.1	31.1	Tnk.	33	3,000	1919	Bath, Me.	Port Arthur, Tex.
206329		St. s.	SHENANGO	8,047	6,498	580.8	58.2	33.0	Frt.	33	1,800	1909	Ecorse, Mich.	Pittsburgh, Pa.
214146	LFWS	St. s.	SHERMAN	1,831	3,028	400.3	45.3	29.8	Frt.	40	3,000	1893	Belfast, Ireland	New York, N. Y.
218853	LSQG	St. s.	SHICKSHINNY	5,103	3,127	390.0	51.2	27.6	Frt.	37	2,600	1919	Hog Island, Pa.	Philadelphia, Pa.
116701		St. s.	Shiloh	84	67	83.0	22.6	4.0	Frt.	5	1895	1895	Tarboro, N. C.	Washington, N. C.
17010		St. p.	SHINNECOCK	650	487	160.0	33.0	13.0	Fer.	8	325	1866	Brooklyn, N. Y.	New York, N. Y.
116712		St. s.	SHINNECOCK	1,205	796	226.0	35.0	14.3	Fer.	66	1,600	1890	Wilmington, Del.	Do.
111051		St. s.	Shirley Keller	60	30	69.3	16.1	7.8	Tow.	5	250	1893	Tottontown, N. Y.	Do.
116384		St. s.	Shohola	117	68	90.0	22.2	9.8	Tow.	7	450	1891	Newburgh, N. Y.	Do.
221601		St. s.	Shohola	139	91	90.0	21.8	10.4	Tow.	7	450	1921	Newburgh, N. Y.	Do.
217539	LPSQ	St. s.	SHOOTERS ISLAND	4,765	2,961	377.0	52.0	26.8	Frt.	59	2,600	1919	Shooters Island, N. Y.	Do.
218241	LKMJ	St. s.	SHORTSVILLE	3,577	2,201	324.0	46.2	25.0	Frt.	37	1,600	1919	Nowark, N. J.	Nowark, N. J.
216788	LMPF	St. s.	SHRYVEPORT	7,277	4,371	435.0	56.0	32.0	Tnk.	33	2,600	1918	Alameda, Cal.	New York, N. Y.
202897	KVGN	St. y.	Shuttle	33	22	87.8	10.5	5.6	Yet.	6	400	1906	Bristol, R. I.	Albany, N. Y.
216388	LDGJ	St. y.	SHULLA	552	308	209.6	27.0	17.3	Yet.	25	1,200	1903	Wilmington, Del.	Detroit, Mich.
117265		*St. p.	SHUMAN	35	35	65.4	16.0	4.2	Tow.	5	12	1893	Philadelphia, Pa.	Morgan City, La.
216882	LJVK	St. s.	SHONEY	7,881	4,248	423.0	60.0	15.7	Pas.	167	8,600	1919	Philadelphia, Pa.	New York, N. Y.
80552		St. s.	SHID	86	58	87.0	23.6	6.7	Frt.	4	103	1875	Fall River, Mass.	Do.
220166	LWRG	St. s.	SIDNEY M. HAUPTMAN	0,091	3,816	401.4	53.2	31.0	Frt.	33	2,600	1920	Vancouver, Wash.	San Francisco, Calif.
116775		St. s.	Siando	13	7	44.4	12.2	5.6	Fsh.	4	1,250	1906	Manitowoc, Wis.	Port Huron, Mich.
203757		St. s.	SIERRA	4,840	4,287	438.7	52.0	23.9	Frt.	24	1,250	1906	Toledo, Ohio	Duluth, Minn.
127030		St. s.	Sightsee	97	69	86.4	21.6	7.7	Pas.	3	375	1894	Braintree, Mass.	Portsmouth, N. H.
218972	LTHV	St. s.	SILETZ	5,757	3,569	410.0	54.2	27.6	Frt.	46	2,600	1919	Portland, Ore.	Portland, Ore.
116523		St. s.	Silex	143	112	98.0	17.5	0.5	Tow.	0	250	1892	Lockport, N. Y.	Albany, N. Y.
222201		*St. p.	SILCO	45	37	82.1	17.0	3.0	Tow.	0	55	1922	Hamilton, Iowa	Des Moines, Iowa
216301	LKJT	St. s.	SILVERADO	2,298	1,359	245.6	42.0	24.1	Frt.	34	1,000	1918	Long Beach, Calif.	San Francisco, Calif.
217911	LQSV	St. s.	SILVERHOOK	5,674	3,530	400.8	51.3	31.4	Tnk.	42	3,000	1910	Chester, Pa.	Philadelphia, Pa.
213752	LFQM	St. s.	SILVER SHELL	5,605	3,430	411.6	53.4	29.8	Tnk.	42	3,450	1915	Wilmington, Del.	Wilmington, Del.
116676		St. s.	Silver Spray	38	20	54.0	15.8	0.0	Tow.	0	45	1895	West Bay City, Mich.	Marquette, Mich.
116103		St. s.	Silver Star	75	42	73.5	14.7	4.8	Pas.	5	80	1886	Brower, Me.	Belfast, Me.
116987		St. s.	SIMON J. MURPHY	4,869	3,770	435.5	51.5	28.0	Frt.	27	1,150	1900	Wyandotte, Mich.	Duluth, Minn.
117248		St. s.	SINALOA	4,530	3,503	416.0	50.0	24.0	Frt.	27	1,600	1903	West Bay City, Mich.	Do.
220295	LWVJ	St. s.	SINASTA	0,052	3,757	402.5	53.0	32.0	Frt.	41	2,800	1920	Bay Point, Calif.	San Francisco, Calif.
219077	LTHN	St. s.	SINSINAWA	4,969	3,037	390.0	51.2	27.0	Frt.	33	2,600	1910	Hog Island, Pa.	Philadelphia, Pa.
200952	KTDH	St. y.	SILOUX	65	37	102.4	11.0	5.8	Yet.	0	350	1904	Bristol, R. I.	Ogdenburg, N. Y.
208278	LBSH	St. s.	SILOUX	461	266	148.3	21.2	14.8	Pas.	12	1,000	1910	Seattle, Wash.	Seattle, Wash.
214560	LGNC	St. s.	SILOUX	2,014	1,265	251.0	43.5	20.0	Frt.	30	1,400	1916	Cleveland, Ohio	New York, N. Y.
219700	LVTJ	St. s.	SILOUX CITY	2,680	1,667	253.4	43.8	20.2	Frt.	24	1,600	1920	Manitowoc, Wis.	Do.
219240	LTRP	St. s.	SILOUX FALLS	2,600	1,612	251.0	43.6	28.2	Frt.	38	1,600	1919	Duluth, Minn.	Duluth, Minn.
202285		St. s.	SIPSEY	496	337	128.0	25.2	12.7	Pas.	23	1,200	1905	Ferrysburg, Mich.	New Orleans, La.
116723		St. s.	SIR HENRY BESSEMER	3,850	2,709	413.2	48.0	24.0	Frt.	25	2,000	1896	Cleveland, Ohio	Duluth, Minn.
203170		St. s.	SIR THOMAS SHAUGHNESSY	5,507	3,996	480.0	52.2	30.2	Frt.	34	1,650	1906	Wyandotte, Mich.	Cleveland, Ohio.
116736		St. s.	SIR WM. FAIRDAIRN	3,807	2,760	424.6	45.8	23.0	Frt.	27	1,800	1896	Do.	Duluth, Minn.
116732		St. s.	SIR WILLIAM SIEMENS	4,344	3,293	413.2	48.0	24.0	Frt.	25	2,000	1896	Cleveland, Ohio	Do.
115774		St. p.	SIRIUS	993	711	229.0	32.5	11.1	Pas.	21	900	1881	Chester, Pa.	New York, N. Y.
200251		St. s.	SIRIUS	1,470	3,143	416.0	50.3	24.0	Frt.	22	1,500	1903	Chicago, Ill.	Cleveland, Ohio.
208850		St. s.	Sis.	10	7	32.2	12.1	5.1	Tow.	2	25	1911	Shelton, Wash.	Tacoma, Wash.

1 Formerly s. s. Ruth.
 2 Formerly st. s. J. Fred Lohman.
 3 Formerly st. s. Anna Shaw.
 4 Formerly British st. s. Enchantress.
 5 Formerly Chilean st. s. Gobernador Bortos.
 6 Formerly st. p. Monticello.
 7 Formerly st. s. Robert E. Petty.

8 Formerly st. s. W. S. Rheom.
 9 Formerly st. s. ^a Si Sillala, ^b Skipaki.
 10 Formerly st. s. ^a Si Sialla.
 11 Formerly st. s. William Marvel.
 12 Formerly st. s. Argus.

^a City of Quincy.
^b Tanilwha.
^c British, Tanilwha.
 13 Formerly st. s. ^a Tanilwha.
 14 Formerly st. y. Little Sovereign.
 15 Formerly st. s. Frank Perry.
 16 Formerly st. s. R. L. Ireland.

MERCHANT STEAM VESSELS OF THE UNITED STATES—Continued.

Official No.	Signal letters.	Rig.	Name of vessel.	Gross tonnage.	Net tonnage.	Length.	Breadth.	Depth.	Service.	Crew.	Indicated horsepower.	When built.	Where built.	Home port (where permanent document issues).
218870		St. s.	Sisco No. 4.....	51	35	61.4	18.9	6.8	Frt.	11	150	1919	Mariners Harbor, N. Y.	New York, N. Y.
212795		St. s.	Sisco No. 6.....	70	48	80.0	16.0	7.0	Pas.	10	60	1914	Croton-on-Hudson, N. Y.	Do.
210472	LCSK	St. s.	Siskiyou.....	834	523	204.1	41.5	14.2	Frt.	24	800	1912	Hoquiam, Wash.	San Francisco, Calif.
9162		St. s.	Sister.....	49	27	67.0	14.4	5.3	Pas.	9	1882	Chicago, Ill.	New Orleans, La.
212585	LDQJ	St. s.	SIXAOLA.....	4,558	2,765	378.8	50.3	26.1	Pas.	82	3,650	1911	Belfast, Ireland	New York, N. Y.
209052	KWNM	St. s.	SKAGWAY.....	1,838	955	240.0	41.0	20.0	Frt.	29	750	1909	Seattle, Wash.	Seattle, Wash.
116300		St. s.	Skater.....	92	63	80.0	23.0	7.0	Pas.	7	175	1890	Detroit, Mich.	Chicago, Ill.
115779		St. s.	Skip Jack.....	15	8	47.0	10.6	5.5	Pas.	3	74	1882	New London, Conn.	Hartford, Conn.
200003		St. p.	Skookum.....	302	173	112.0	26.8	5.6	Pas.	5	400	1904	Aberdeen, Wash.	Seattle, Wash.
201104	LCGN	St. s.	SLATINGTON.....	221	150	95.1	25.0	12.2	Tow.	5	750	1911	Port Richmond, N. Y.	New York, N. Y.
77412		St. s.	Smith Bros.....	26	18	47.8	11.0	4.3	Fsh.	5	25	1900	Kewaunee, Wis.	Millwaukee, Wis.
201190		St. s.	SMITH THOMPSON.....	4,786	4,227	438.7	62.0	23.9	Frt.	22	1,400	1907	Toledo, Ohio	Oawego, N. Y.
11184	LCVW	St. p.	SMITHFIELD.....	725	353	202.7	29.6	10.1	Pas.	15	1,200	1901	Elizabeth, N. J.	Perth Amboy, N. J.
106616		St. s.	SOCONY.....	3,663	2,223	321.7	46.2	27.5	Tnk.	33	1,809	1913	Camden, N. J.	New York, N. Y.
130795	KNSF	St. s.	SOCONY 1.....	128	64	91.0	22.2	9.7	Tow.	6	150	1889	Newburgh, N. Y.	Do.
215885		St. s.	SOCONY 2.....	157	84	98.1	22.0	10.1	Tow.	11	600	1898	Philadelphia, Pa.	Do.
212222		St. s.	SOCONY 3.....	175	119	97.8	25.3	11.2	Tow.	11	400	1917	Greenport, N. Y.	Do.
127065		St. s.	SOCONY 4.....	238	161	102.3	26.6	12.7	Frt.	7	750	1914	Port Richmond, N. Y.	Do.
111121		St. s.	SOCONY 5.....	112	66	80.5	21.7	9.5	Tow.	6	300	1894	Newburgh, N. Y.	Do.
157516		St. s.	SOCONY 6.....	89	60	72.9	18.0	9.0	Tow.	5	250	1896	Philadelphia, Pa.	Do.
204898		St. s.	SOCONY 7.....	117	79	84.6	19.0	8.8	Tow.	11	350	1898	do.	Do.
201593	KTND	St. s.	SOCONY 10.....	91	62	73.5	21.0	9.7	Tow.	2	250	1907	Tottenville, N. Y.	Do.
210323		St. s.	SOCONY 11.....	129	87	81.7	20.5	9.9	Tow.	7	500	1904	Philadelphia, Pa.	Do.
145645		St. s.	SOCONY 12.....	93	63	79.4	21.0	9.4	Tow.	9	425	1912	Newburgh, N. Y.	Do.
117219	KSFL	St. s.	SOCONY 13.....	31	15	59.0	16.2	7.6	Tow.	4	250	1893	Buffalo, N. Y.	Do.
117220	KSFM	St. s.	SOCONY 14.....	164	111	91.0	22.0	9.4	Tow.	7	500	1902	Philadelphia, Pa.	Do.
204602		St. s.	SOCONY 15.....	164	111	91.0	22.0	9.4	Tow.	7	500	1903	do.	Do.
204718	KWLB	St. s.	SOCONY 16.....	175	119	96.0	23.0	11.2	Tow.	7	650	1907	Baltimore, Md.	Do.
204784	KWLN	St. s.	SOCONY 17.....	175	119	96.0	23.0	11.2	Tow.	8	650	1907	do.	Do.
204860	KWMD	St. s.	SOCONY 18.....	175	119	96.0	23.0	11.2	Tow.	7	650	1907	do.	Do.
211790		St. s.	SOCONY 19.....	175	119	96.0	23.0	11.2	Tow.	7	650	1903	do.	Do.
211791		St. s.	SOCONY 20.....	173	117	97.1	23.0	10.8	Tow.	8	600	1913	Port Richmond, N. Y.	Do.
214050		St. s.	SOCONY 21.....	183	124	96.1	23.6	10.9	Tow.	6	500	1913	do.	Do.
214870		St. s.	SOCONY 22.....	170	116	93.1	24.1	12.0	Tow.	13	750	1916	do.	Do.
219020		St. s.	SOCONY 23.....	82	56	81.5	19.0	9.1	Tow.	5	300	1916	Chelsea, Mass.	Do.
219027		St. s.	SOCONY 24.....	115	78	78.0	22.1	10.9	Tow.	5	250	1919	Millford, Del.	Do.
219281		St. s.	SOCONY 25.....	115	78	78.0	22.1	10.9	Tow.	5	250	1919	do.	Do.
220001		St. s.	SOCONY 26.....	99	67	76.9	21.8	9.3	Tow.	5	200	1919	Tottenville, N. Y.	Do.
220712		St. s.	SOCONY 27.....	99	67	76.9	21.8	9.3	Tow.	6	300	1920	do.	Do.
210716		St. p.	SOCONY 28.....	201	138	96.0	26.5	11.9	Tow.	8	600	1920	do.	Do.
81471		St. s.	Sod.....	32	32	64.0	16.0	3.8	Pas.	2	15	1912	Roseville, Ark.	St. Louis, Mo.
115694		St. p.	Sodus.....	42	21	64.4	15.7	6.3	Tow.	5	80	1894	Buffalo, N. Y.	Buffalo, N. Y.
211018	LDVW	St. s.	Solano.....	3,549	3,057	407.0	65.5	17.4	Fer.	17	2,000	1879	San Francisco, Calif.	San Francisco, Calif.
221122	MOPB	St. s.	Solano.....	943	625	193.2	42.7	14.1	Frt.	21	650	1913	Raymond, Wash.	Do.
210133	LOKW	St. s.	SOLANA.....	6,702	4,203	419.5	50.5	33.3	Tnk.	40	3,000	1921	Camden, N. J.	Do.
96391		St. s.	SOL DUO.....	1,086	667	189.0	31.5	22.0	Pas.	40	1,500	1912	Seattle, Wash.	Seattle, Wash.
116874		St. s.	Sollicitor.....	19	12	44.9	13.5	6.0	Tow.	4	60	1838	Baltimore, Md.	Baltimore, Md.
202905		St. s.	Sollicitor.....	56	38	70.5	17.2	8.2	Tow.	6	175	1839	do.	New York, N. Y.
116687		St. s.	Sollicitor.....	28	17	51.4	17.4	6.2	Tow.	2	120	1906	Patchogue, N. Y.	Newport, R. I.
212835	LFBQ	St. s.	Somers Point.....	20	14	70.1	14.4	5.0	Pas.	3	150	1835	Nyack, N. Y.	New York, N. Y.
202713		St. s.	SOMERSKT.....	4,737	2,957	385.9	52.4	28.4	Tnk.	33	1,500	1913	Kiel, Germany	Do.
116141		St. s.	SOMERVILLE.....	1,197	814	191.4	44.0	15.8	Fer.	6	1,500	1905	Wilmington, Del.	Do.
		St. s.	Sommers N. Smith.....	52	26	65.6	16.0	7.2	Tow.	3	200	1887	Philadelphia, Pa.	Hockland, Mo.

1 Formerly st. s. J. Hooker Hamersley.
 2 Formerly (a) st. s. Minnie B.
 3 Formerly (b) U. S. S. Sister.
 4 Formerly British st. s. Sixaola.
 5 Formerly st. s. Stanley Dollar.
 6 Formerly st. s. John Lain, Jr.
 7 Formerly st. p. Hampton.
 8 Formerly st. s. (a) Astral.
 9 Formerly st. s. (b) S. O. Co. No. 1.
 10 Formerly st. s. (c) S. T. Co. No. 1.
 11 Formerly st. s. (a) National.
 12 Formerly st. s. (b) S. O. Co. No. 2.
 13 Formerly st. s. (c) S. T. Co. No. 2.
 14 Formerly st. s. (a) S. T. Co. No. 3.
 15 Formerly st. s. (a) Maycliff.
 16 Formerly st. s. (b) Robert S. Parsons.
 17 Formerly st. s. (c) S. T. Co. No. 4.
 18 Formerly st. s. (a) Comet.
 19 Formerly st. s. (b) S. O. Co. No. 5.
 20 Formerly st. s. (c) S. T. Co. No. 5.

21 Formerly st. s. (a) Radiant.
 22 Formerly st. s. (b) S. O. Co. No. 6.
 23 Formerly st. s. (c) S. T. Co. No. 6.
 24 Formerly st. s. (a) De Witt C. Ivins.
 25 Formerly st. s. (b) S. T. Co. No. 7.
 26 Formerly st. s. (c) S. O. Co. No. 10.
 27 Formerly st. s. (b) S. T. Co. No. 10.
 28 Formerly st. s. (a) S. O. Co. No. 11.
 29 Formerly st. s. (b) S. T. Co. No. 11.
 30 Formerly st. s. (a) Edwin A. Fisher.
 31 Formerly st. s. (b) S. T. Co. No. 12.
 32 Formerly st. s. (a) Tonawanda.
 33 Formerly st. s. (b) S. O. Co. No. 14.
 34 Formerly st. s. (c) S. T. Co. No. 14.
 35 Formerly st. s. (a) S. O. Co. No. 15.
 36 Formerly st. s. (b) S. T. Co. No. 15.
 37 Formerly st. s. (c) S. O. Co. No. 16.
 38 Formerly st. s. (b) S. T. Co. No. 16.
 39 Formerly st. s. (a) S. O. Co. No. 17.
 40 Formerly st. s. (b) S. T. Co. No. 17.

41 Formerly (a) S. O. Co. No. 18.
 42 Formerly (b) S. T. Co. No. 18.
 43 Formerly st. s. (a) S. O. Co. No. 19.
 44 Formerly st. s. (b) S. T. Co. No. 19.
 45 Formerly st. s. (c) S. O. Co. of N. Y. No. 20.
 46 Formerly st. s. (b) S. T. Co. No. 20.
 47 Formerly st. s. (a) S. O. Co. of N. Y. No. 21.
 48 Formerly st. s. (b) S. T. Co. No. 21.
 49 Formerly st. s. (c) S. T. Co. No. 22.
 50 Formerly st. s. Apex.
 51 Formerly st. s. Evelyn Ackerman.
 52 Formerly st. s. A. E. Ackerman.
 53 Formerly st. s. (a) W. & J. Connel.
 54 Formerly st. s. (b) America.
 55 Formerly st. s. (c) Lafayette.
 56 Formerly st. s. Harvey E. Burch.
 57 Formerly st. s. Little Sisters.
 58 Formerly German st. s. Tecumseh.

MERCHANT STEAM VESSELS OF THE UNITED STATES—Continued.

Official No.	Signal letters.	Rtg.	Name of vessel.	Gross tonnage.	Net tonnage.	Length.	Breadth.	Depth.	Service.	Crew.	Indicated horsepower.	When built.	Where built.	Home port (where permanent license).
117009	KQLV	St. s.	SONOMA.....	6,279	3,911	400.0	50.2	21.3	Pas.	137	8,729	1900	Philadelphia, Pa.	San Francisco, Calif.
117266		St. s.	SONOMA.....	4,539	3,503	416.0	50.0	24.0	Frt.	20	1,300	1903	West Bay City, Mich.	Duluth, Minn.
117158		St. s.	SONORA.....	5,030	2,731	353.2	48.0	24.0	Frt.	24	1,108	1902	West Superior, Wis.	Wilmington, Del.
203135		St. s.	SONORA.....	8	5	34.8	9.7	4.1	Tow.	2	40	1906	Mariners Harbor, N. Y.	Buffalo, N. Y.
116529		St. s.	Sophia.....	100	50	81.4	23.9	7.4	Frt.	5	150	1892	Boston, Mass.	Rockland, Me.
201701		St. s.	Sorella.....	10	6	54.3	9.8	3.6	Pas.	2	45	1905	Superior, Wis.	Duluth, Minn.
210814		St. s.	Sound.....	50	34	52.5	16.2	6.6	Tow.	5	103	1912	Anacortes, Wash.	Port Townsend, Wash.
212244	LIRD	St. s.	SOUTH AMERICAN.....	2,662	1,427	290.6	47.1	18.3	Pas.	60	2,000	1914	Ecorse, Mich.	Erle, Pa.
216000		St. s.	SOUTH AMERICAN.....	168	75	97.6	23.2	10.2	Tow.	12	550	1918	Bath, Me.	Port Arthur, Tex.
205896	KVSM	St. s.	SOUTHLAND.....	2,081	1,215	291.2	51.0	16.1	Pas.	69	3,000	1908	Newport News, Va.	Washington, D. C.
210173	LTPS	St. s.	SOUTHLANDS.....	2,637	1,619	331.9	43.6	20.1	Frt.	38	1,500	1919	Chicago, Ill.	Galveston, Tex.
217268	LNWF	St. s.	SOUTH POLE.....	4,116	2,492	339.3	49.1	26.3	Ref.	68	1,800	1918	Baltimore, Md.	Baltimore, Md.
116620		St. s.	South River.....	182	110	118.0	22.5	8.1	Pas.	12	340	1894	do.	Perth Amboy, N. J.
219657	LVSB	St. s.	SOUTHWEST.....	2,606	1,612	251.0	43.0	20.2	Frt.	28	1,500	1920	Duluth, Minn.	Galveston, Tex.
203001	KVIF	St. p.	SOUTH SHORE.....	874	516	200.0	32.5	11.5	Pas.	6	1,200	1906	Quincy, Mass.	Boston, Mass.
211166		St. s.	SOUTH JACKSONVILLE.....	292	190	130.0	40.0	11.0	Fer.	9	300	1913	Jacksonville, Fla.	Philadelphia, Pa.
116173	LIND	St. s.	South Coast.....	301	225	131.5	32.2	10.5	Frt.	16	100	1887	San Francisco, Calif.	San Francisco, Calif.
115028		St. p.	Southampton.....	673	483	170.8	33.5	10.6	Fer.	7	500	1869	Wilmington, Del.	New York, N. Y.
201384	KTFJ	St. s.	Southern.....	95	64	82.5	10.4	8.8	Tow.	7	350	1904	Boltonons, Md.	Philadelphia, Pa.
202357		St. s.	Southern.....	54	27	68.0	17.5	8.2	Tow.	4	140	1905	Baltimore, Md.	Baltimore, Md.
221574	MDCL	St. s.	SOUTHERN CROSS.....	13,788	7,977	516.5	72.2	27.8	Pas.	224	12,000	1921	Camden, N. J.	Philadelphia, Pa.
222291		St. p.	Southland.....	256	256	157.4	33.4	4.8	Pns.	30	250	1922	Paducah, Ky.	Evansville, Ind.
208730		St. s.	Southport.....	245	167	125.6	21.2	8.8	Pas.	9	450	1911	Boston, Mass.	Boston, Mass.
208319		St. s.	Southwark.....	41	27	68.0	16.5	6.7	Frt.	6	150	1911	West New Brighton, N. Y.	Philadelphia, Pa.
206106		St. y.	Sovereign.....	91	61	130.0	13.5	7.3	Yct.	14	1,000	1909	New York, N. Y.	New York, N. Y.
116305		St. a.	Spalpeen.....	20	14	46.5	13.6	6.4	Tow.	2	90	1889	Buffalo, N. Y.	Buffalo, N. Y.
219128	LTKH	St. s.	Spauld.....	170	29	95.5	21.7	12.2	Tow.	12	450	1910	Manitowoc, Wis.	New York, N. Y.
115391		St. a.	Spark.....	24	10	45.6	16.9	4.5	Oys.	3	60	1875	Brooklyn, N. Y.	New Haven, Conn.
210272	LCMJ	St. s.	SPARTAN.....	226	151	105.9	25.1	11.1	Tow.	10	800	1912	Baltimore, Md.	Hartford, Conn.
161555		St. p.	Speed.....	75	55	120.7	21.8	4.0	Pas.	19	1886	Stillwater, Minn.	Port Arthur, Tex.
212809		St. p.	Spelld.....	85	85	76.3	24.0	4.0	Tow.	3	40	1914	St. Helens, Oreg.	Portland, Oreg.
116101		St. s.	SPOKANE.....	2,356	1,974	311.8	38.2	20.8	Frt.	17	750	1886	Cleveland, Ohio.	Port Huron, Mich.
215767		St. y.	Sport.....	72	36	84.5	16.6	6.1	Yct.	7	400	1881	Newburgh, N. Y.	Cape Vincent, N. Y.
117174		St. p.	SPRAGUE.....	1,470	1,470	276.0	61.0	7.4	Tow.	55	1,600	1902	Dubuque, Iowa.	Pittsburgh, Pa.
202968	KVDN	St. s.	SPRAY.....	283	159	126.6	22.0	12.9	Tow.	18	600	1905	Quincy, Mass.	New York, N. Y.
215618		St. s.	SPRAY.....	303	91	135.0	22.8	13.4	Fsh.	12	500	1917	Manitowoc, Wis.	Boston, Mass.
117092		St. s.	SPRINGFIELD.....	287	163	127.0	24.0	0.0	Frt.	13	325	1901	Wilmington, Del.	Philadelphia, Pa.
220127	LWQK	St. s.	SPRINGFIELD.....	5,611	3,501	410.5	54.2	27.0	Frt.	43	2,800	1920	Portsmouth, N. H.	Portsmouth, N. H.
211751		St. s.	Spridel.....	41	32	62.0	17.0	6.6	Fsh.	4	50	1913	Erle, Pa.	Buffalo, N. Y.
116231		St. s.	SQUANTUM.....	248	181	112.7	23.8	7.8	Frt.	15	400	1888	Newburgh, N. Y.	New York, N. Y.
220671	MBPQ	St. s.	Stullon.....	161	101	91.5	21.8	12.0	Tow.	9	450	1920	Eastport, Md.	Annapolis, Md.
116913		St. s.	Stamford.....	55	37	64.4	18.7	7.4	Tow.	7	85	1899	Tottenville, N. Y.	New York, N. Y.
117039	KQTN	St. s.	STANDARD.....	374	254	140.5	26.0	15.5	Tow.	17	900	1901	Port Richmond, N. Y.	Do.
203721		St. s.	STANDARD.....	299	203	102.0	31.0	9.7	Oys.	10	350	1906	Tottenville, N. Y.	Bridgport, Conn.
213154	LFJH	St. s.	STANDARD.....	0,724	0,138	523.8	68.6	31.7	Tnk.	44	3,000	1914	Kiel, Germany.	New York, N. Y.
213275		St. p.	STANDARD.....	273	170	132.0	30.8	5.8	Tow.	14	750	1915	Jeffersonville, Ind.	New Orleans, La.
200439	KSRN	St. s.	STANDARD II.....	616	418	157.0	30.0	16.5	Tow.	22	1,000	1903	Philadelphia, Pa.	New York, N. Y.
211807		St. s.	Standard No. 1.....	108	62	88.0	21.5	11.0	Tow.	8	450	1913	Oakland, Calif.	San Francisco, Calif.
214190	LQCR	St. s.	STANDARD AHHOW.....	7,791	4,800	467.6	62.7	32.0	Tnk.	39	3,200	1910	Camden, N. J.	New York, N. Y.
219205	LTPS	St. s.	STANDTUY NO. 1.....	120	200	142.0	27.7	14.8	Tow.	19	950	1919	Port Jefferson, N. Y.	Do.
218768	LSMP	St. s.	STANLEY.....	0,463	4,712	401.7	54.3	32.1	Frt.	42	2,800	1919	Seattle, Wash.	Seattle, Wash.
215203	LHVK	St. s.	STANLEY DOLLAR.....	5,020	3,742	401.4	54.0	22.0	Frt.	30	2,700	1914	Athens, N. Y.	San Francisco, Calif.
145731		St. s.	Stanley II. Muer.....	49	32	65.0	10.6	8.8	Tow.	5	125	1896	Noank, Conn.	New York, N. Y.
80333		St. s.	Standlight No. 1.....	98	50	75.0	17.5	7.4	Frt.	4	100	1895	Do.	Do.
214500	LGKN	St. s.	Stanwood.....	1,129	627	200.0	42.0	16.5	Frt.	24	835	1910	North Bend, Oreg.	San Francisco, Calif.
117136		St. s.	Stapleton.....	38	25	50.8	16.2	6.7	Tow.	3	00	1903	Tottenville, N. Y.	New York, N. Y.
200541		St. s.	Star.....	48	20	68.8	16.0	5.6	Tow.	2	200	1903	Portland, Oreg.	Portland, Oreg.
212709		St. s.	Star.....	17	11	37.2	11.5	4.0	Fsh.	4	40	1914	Northport, Mich.	Grand Haven, Mich.
209876	LCOH	St. s.	STAR 1.....	106	133	106.1	21.2	13.0	Fsh.	10	500	1912	Seattle, Wash.	Ketchikan, Alaska.
209700	LCHR	St. s.	STAR NO. 2.....	143	97	96.1	19.5	12.3	Fsh.	13	400	1912	do.	Do.
209701	LCHS	St. s.	STAR NO. 3.....	143	97	96.1	19.5	12.3	Fsh.	13	400	1912	do.	Do.
117028		St. s.	Starin.....	20	11	48.4	13.4	5.0	Fsh.	5	42	1901	Noank, Conn.	Newport, R. I.
13185	HLJB	St. p.	Starlight.....	495	338	193.0	30.0	9.6	Pas.	18	484	1860	Jersey City, N. J.	Baltimore, Md.
116807		St. s.	Starling.....	17	12	53.5	12.6	4.9	Tow.	2	35	1898	Tacoma, Wash.	Tacoma, Wash.
200431		St. s.	Starling.....	13	9	50.0	12.3	4.4	Tow.	4	40	1908	Bon Secour, Ala.	Mohlo, Ala.
210542	LCTF	St. s.	STARR.....	525	300	131.1	25.8	19.7	Pas.	35	950	1912	Seattle, Wash.	Seattle, Wash.
116209		St. s.	Startle.....	46	23	59.8	15.0	7.0	Tow.	4	150	1889	Gloucester, Mass.	Portland, Me.
222971		St. s.	STATE OF DELAWARE.....	814	336	210.1	48.9	10.6	Pas.	41	2,000	1923	Wilmington, Del.	Wilmington, Del.
222630	MDVG	St. s.	STATE OF MARYLAND.....	1,783	669	320.0	58.0	16.9	Pas.	53	2,600	1922	do.	Baltimore, Md.

1 Formerly st. s. Lako Ora.
 2 Formerly st. s. St. Michaels.
 3 Formerly st. s. Lako Plourney.
 4 Formerly st. s. Marion Cameron.
 5 Formerly st. y. Little Sovereign.
 6 Formerly st. p. Verne Swalu.

7 Formerly German st. s. Jupiter.
 8 Formerly st. s. Astral.
 9 Formerly st. s. Erny.
 10 Formerly st. s. Erny.
 11 Formerly st. s. Warszawa.
 12 Formerly st. s. T. A. Briggs.

13 Formerly st. s. George M. Long.
 14 Formerly st. s. Norman.
 15 Formerly st. p. John Sylvester.
 16 Formerly st. s. Bostrap.

MERCHANT STEAM VESSELS OF THE UNITED STATES—Continued.

Official No.	Signal letters.	Rtg.	Name of vessel.	Gross tonnage.	Net tonnage.	Length.	Breadth.	Depth.	Service.	Crew.	Indicated horsepower.	When built.	Where built.	Home port (where permanent document issues).
213442		St. s.	State of New York.....	47	32	Feet. 65.2	Feet. 17.6	Feet. 4.8	Tow.	4	75	1909	Buffalo, N. Y.	Buffalo, N. Y.
125808		St. p.	State of Ohio.....	1,221	917	225.2	32.4	13.3	Pas.	65	1,000	1880	Wyandotte, Mich.	Cleveland, Ohio.
227115	MDWO	St. s.	STATE OF VIRGINIA.....	1,783	874	320.0	55.0	10.9	Pas.	57	2,500	1923	Wilmington, Del.	Baltimore, Md.
110931	KQML	St. s.	Stanton.....	140	70	95.9	22.0	11.3	Tow.	6	700	1889	Brooklyn, N. Y.	New York, N. Y.
217021	LQTO	St. s.	STEADFAST.....	7,688	4,854	440.0	50.0	35.2	Frt.	45	3,000	1919	Alameda, Calif.	San Francisco, Calif.
223063		St. p.	STE. GENEVIEVE.....	1,667	1,030	286.3	51.0	11.0	Fer.	7	1,200	1922	Charleston, W. Va.	St. Louis, Mo.
219514	LVKF	St. s.	STEEL AOE.....	6,187	3,821	395.5	55.0	31.4	Frt.	40	2,600	1920	Kearny, N. J.	New York, N. Y.
220495	MBHG	St. s.	STEEL ENGINEER.....	5,686	3,450	424.2	56.2	26.5	Frt.	51	3,100	1920	do.	Do.
220553	MBJN	St. s.	STEEL EXPORTER.....	5,686	3,450	424.2	56.2	26.5	Frt.	55	3,100	1920	do.	Do.
220776	MBTO	St. s.	STEEL INVENTOR.....	5,686	3,450	424.2	56.2	26.5	Frt.	44	3,100	1920	do.	Do.
219513	LVRK	St. s.	STEELMAKER.....	6,187	3,821	395.5	55.0	31.4	Frt.	37	2,800	1920	do.	Do.
220170	LWRK	St. s.	STEEL MARINER.....	5,686	3,450	424.2	56.2	26.5	Frt.	49	3,100	1920	do.	Do.
221857	MDJO	St. s.	STEEL NAVIGATOR.....	5,718	3,471	424.2	56.2	26.5	Frt.	55	3,100	1921	do.	Do.
222537	MDTC	St. s.	STEELORR.....	5,216	4,172	550.3	72.2	43.9	Frt.	51	5,000	1922	Sparrows Point, Md.	Do.
117082		St. p.	Steel Queen.....	177	121	125.0	28.0	3.5	Fer.	7	1,001	1901	Jeffersonville, Ind.	Pittsburgh, Pa.
220652	MBPD	St. s.	STEEL RANGER.....	5,686	3,450	424.2	56.2	26.5	Frt.	47	3,100	1920	Kearny, N. J.	New York, N. Y.
221785	MDHK	St. s.	STEEL SCIENTIST.....	5,718	3,471	424.2	56.2	26.5	Frt.	45	3,100	1921	do.	Do.
221707	MDGQ	St. s.	STEEL SEAPARER.....	5,718	3,471	424.2	56.2	26.5	Frt.	55	3,100	1921	do.	Do.
220180	LWRM	St. s.	STEEL TRADER.....	5,686	3,450	424.2	56.2	26.5	Frt.	55	3,100	1920	do.	Do.
222539	MDTF	St. s.	STEEL TRAVELER.....	7,050	4,381	424.2	56.2	29.5	Frt.	41	3,100	1922	do.	Do.
219602	LVSII	St. s.	STEEL VOYAGER.....	6,187	3,821	395.5	55.0	31.4	Frt.	47	2,800	1920	do.	Do.
220350	MBDF	St. s.	STEEL WORKER.....	5,686	3,450	424.2	56.2	26.5	Frt.	51	3,100	1920	do.	Do.
130049		St. s.	Steers.....	36	24	54.0	15.0	5.7	Tow.	5	350	1889	Patohoguo, N. Y.	Do.
116026		St. p.	Steinway.....	354	269	125.0	32.5	10.2	Fer.	5	385	1884	Brooklyn, N. Y.	Do.
116744		St. s.	Stella.....	80	40	83.7	18.2	8.5	Tow.	4	1850	Camden, N. J.	Do.
110878		St. s.	Stella.....	9	6	51.3	10.0	3.5	Pas.	2	14	1899	Ashland, Wis.	Port Arthur, Tex.
212423	LDNC	St. y.	STELLARIS.....	339	230	165.0	21.0	12.0	Yet.	16	1,000	1914	New York, N. Y.	Duluth, Minn.
117268		St. s.	Stephen Chase.....	45	31	59.0	16.0	6.6	Fsh.	3	107	1902	Ashtabula, Ohio.	Port Huron, Mich.
211820		St. s.	Stephen Guardino.....	208	113	101.0	29.6	8.7	Tow.	7	300	1913	Tottenville, N. Y.	New York, N. Y.
202057		St. s.	STEPHEN M CLEM- ERT.....	5,821	4,487	480.0	52.0	30.0	Frt.	21	625	1905	Lorain, Ohio.	Buffalo, N. Y.
213740	LFQD	St. s.	STEPHEN R. JONES.....	4,387	3,112	354.2	49.0	27.4	Frt.	37	1,700	1915	Newport News, Va.	Boston, Mass.
208447		St. s.	Stephen W. McKeever, Jr.....	223	104	128.0	22.0	10.0	Fsh.	33	325	1911	Noank, Conn.	Norfolk, Va.
115647		St. s.	Stirling.....	143	97	110.0	18.1	8.8	Fsh.	20	321	1870	East Doring, Ma.	New York, N. Y.
213682		St. p.	Stirling.....	24	24	63.5	16.0	3.0	Fer.	1	30	1915	New Haven, Mo.	St. Louis, Mo.
116795		St. s.	STERLINGTON.....	398	271	105.7	30.1	9.5	Tow.	4	350	1898	New York, N. Y.	Do.
115494		St. s.	Stewart Edward.....	15	7	45.4	13.5	4.5	Fsh.	0	75	1876	Grand Haven, Mich.	Milwaukee, Wis.
210597		St. s.	Stillwater.....	30	20	52.8	15.4	0.2	Tow.	3	70	1908	St. Joseph de Lewis, Can- ada.	Albany, N. Y.
116518		St. s.	Stinson.....	25	12	40.2	14.0	4.9	Tow.	3	05	1892	Hallard, Wash.	Portland, Oreg.
220692	MBQN	St. s.	STOCKTON.....	7,291	4,532	425.8	57.0	33.1	Tnk.	33	2,800	1920	Oakland, Calif.	San Francisco, Calif.
145945		St. s.	Stone.....	340	20	48.0	14.1	7.0	Tow.	3	81	1901	Buffalo, N. Y.	Wilmington, N. C.
96684	KSMG	St. s.	Stony Creek.....	25	216	120.4	28.0	0.8	Frt.	12	318	1903	Noank, Conn.	Baltimore, Md.
215269		St. s.	STONY POINT.....	1,391	946	190.5	38.5	10.1	Fer.	10	1,600	1917	Wilmington, Del.	New York, N. Y.
115822	LKVII	St. s.	Storm King.....	174	87	109.6	21.0	11.8	Tow.	11	600	1882	Philadelphia, Pa.	Philadelphia, Pa.
208400		St. s.	Storm King.....	1,076	949	180.0	36.0	11.4	Frt.	22	600	1911	Wilmington, Del.	New York, N. Y.
219001	LTGR	St. s.	Storm King.....	445	219	140.3	29.0	14.3	Tow.	18	600	1910	Rolph, Calif.	San Francisco, Calif.
220777	MBTD	St. s.	Storm King.....	5,673	3,451	400.6	51.2	30.4	Frt.	53	2,800	1920	Newburgh, N. Y.	New York, N. Y.
81337		St. s.	Stratford.....	93	67	100.6	22.1	7.0	Oya.	8	115	1891	Bridgeport, Conn.	Do.
117022		St. y.	Stroller.....	26	18	75.7	10.6	5.4	Yet.	4	200	1901	Bristol, R. I.	Do.
221227	MCSF	St. s.	STUART DOLLAR.....	7,038	4,355	429.0	55.2	26.0	Frt.	41	2,800	1920	Shanghai, China.	San Francisco, Calif.
100261	LGVV	St. s.	Stuartina.....	78	39	93.0	22.0	8.0	Tow.	10	230	1879	Newburgh, N. Y.	New York, N. Y.
218516	LSHG	St. s.	Suanico.....	170	29	95.5	24.7	12.2	Tow.	12	450	1910	Green Bay, Wis.	Do.
220010	LWMT	St. s.	SUNOATCO.....	3,545	2,174	324.0	46.2	25.0	Frt.	30	1,500	1920	Nowark, N. J.	Do.
219776	LWID	St. s.	SUCARSECO.....	3,545	2,174	324.0	46.2	25.0	Frt.	30	1,500	1920	Nowark, N. J.	Do.
202759		St. p.	Success.....	67	43	60.1	15.8	2.3	Frt.	4	30	1906	Kissimmee, Fla.	Tampa, Fla.
206463		St. s.	Success.....	30	20	59.0	10.0	5.2	Frt.	3	100	1909	Baltimore, Md.	New York, N. Y.
214190	LQCC	St. s.	SUCROSA.....	5,532	3,434	389.0	54.7	29.3	Tnk.	38	2,200	1916	Quincy, Mass.	Do.
221125	MCPN	St. s.	SUCUBACO.....	3,545	2,174	321.0	46.2	25.0	Frt.	30	1,500	1921	Nowark, N. J.	Do.
220626	MBLS	St. s.	SUDAWSONCO.....	3,545	2,174	324.0	46.2	25.0	Frt.	30	1,500	1920	do.	Do.
215691	LJQV	St. s.	SUBBURY.....	5,076	3,041	384.8	51.2	27.3	Frt.	38	2,300	1918	Chester, Pa.	Do.
220559	MBJQ	St. s.	SUDVFFCO.....	3,545	2,174	321.0	46.2	25.0	Frt.	38	1,500	1920	Nowark, N. J.	Do.
220609	MBLQ	St. s.	SUDVRCO.....	3,545	2,174	324.0	46.2	25.0	Frt.	30	1,500	1920	do.	Do.
220011	LWVW	St. s.	SUEDCO.....	3,545	2,174	324.0	46.2	25.0	Frt.	30	1,500	1920	do.	Do.
220247	LWTV	St. s.	SUKLCO.....	3,545	2,174	324.0	46.2	25.0	Frt.	36	1,300	1920	do.	Do.

1 Formerly st. p.
 2 City of Cleveland.
 3 City of Alpena.
 4 Robert H. Bayre.
 5 Formerly st. s.
 6 Sayre.
 7 McAllister.
 8 Formerly st. s.
 9 E. Bailey & Sons.
 10 Formerly st. y.
 11 Carolina.
 12 Delphine.
 13 Formerly st. s.
 14 David H.
 15 August Johnson.

16 Formerly (st. s. Stephen W. McKeever.
 17 U. S. S. Stephen W. McKeever.
 18 Formerly (st. s. S. S.
 19 Formerly st. s. Suffern.
 20 Formerly British st. s. Portneuf.
 21 Formerly st. s. (a Theo. O. Knight.
 22 Alexandria Stewart.
 23 Formerly st. s. Huntington.
 24 Formerly st. s. William H. Hoyt.

25 Formerly (st. p. Hanover.
 26 st. s. Mandarin.
 27 (a Isabel F. Willbur.
 28 Formerly st. s. (a Catalaqua.
 29 John A. Beely.
 30 Formerly st. s. Italia.
 31 (a st. s. Success.
 32 U. S. S. No. 2912.

MERCHANT STEAM VESSELS OF THE UNITED STATES—Continued.

Official No.	Signal letters.	Rig.	Name of vessel.	Gross tonnage.	Net tonnage.	Length.	Breadth.	Depth.	Service.	Crew.	Indicated horsepower.	When built.	Where built.	Home port (where permanent document issues).
						<i>Feet.</i>	<i>Feet.</i>	<i>Feet.</i>						
6634		St. p.	¹ Suffern	985	820	198.0	35.5	13.5	Fer.	6	700	1868	New York, N. Y.	New York, N. Y.
20070	LCDQ	St. s.	SUFFOLK	4,718	2,868	355.7	50.1	28.1	Frt.	31	2,100	1911	Camden, N. J.	Do.
220888	MCDP	St. s.	SUHLLENCO	3,545	2,174	324.0	46.2	25.0	Frt.	36	1,500	1920	Newark, N. J.	Do.
220245	LWST	St. s.	SUJOLCO	3,545	2,174	324.0	46.2	25.0	Frt.	36	1,500	1920	do.	Do.
220233	MOBL	St. s.	SUJAMECO	3,545	2,174	324.0	46.2	25.0	Frt.	36	1,500	1920	do.	Do.
220903	MCJH	St. s.	SUPERSEYCO	3,545	2,174	324.0	46.2	25.0	Frt.	36	1,500	1920	do.	Do.
5972		St. s.	Sula	977	560	218.0	32.6	14.2	Frt.	20	554	1871	Buffalo, N. Y.	Boston, Mass.
220627	MBLT	St. s.	SULANERCO	3,545	2,174	324.0	46.2	25.0	Frt.	36	1,500	1920	Newark, N. J.	New York, N. Y.
116332	KHVV	St. y.	SULTANA	400	212	151.1	28.0	16.2	Yct.	29	480	1890	Brooklyn, N. Y.	Do.
117124		St. s.	SULTANA	3,630	2,731	353.0	48.0	24.0	Frt.	21	1,198	1902	West Superior, Wis.	Wilmington, Del.
220532	MBJC	St. s.	SUMANCO	3,545	2,174	324.0	46.2	25.0	Frt.	38	1,500	1920	Newark, N. J.	New York, N. Y.
116579		St. s.	Summer Girl	53	26	75.6	18.2	5.7	Pass.	4	400	1893	Noank Conn.	Norfolk, Va.
119711	LVTTP	St. s.	SUMMERLEAF	6,141	3,796	400.7	54.2	30.1	Frt.	42	2,500	1920	Chester, Pa.	Philadelphia, Pa.
75396		St. a.	Summit	70	35	75.0	18.5	9.1	Tow.	6	400	1872	Philadelphia, Pa.	Newport News, Va.
203923	KVWH	St. p.	SUN	4,836	3,501	382.0	49.9	29.0	Tnk.	33	2,000	1907	Newport News, Va.	Philadelphia, Pa.
215112		St. p.	SUNBEAM	64	43	66.5	16.0	7.5	Fsh.	5	130	1917	Mantowoc, Wis.	Milwaukee, Wis.
218961	LTHJ	St. s.	SUNBEAM	0,664	4,148	429.3	59.2	31.4	Tnk.	37	2,800	1919	Chester, Pa.	Philadelphia, Pa.
219323	LVBO	St. s.	SUNDANCE	5,183	3,181	390.0	54.2	27.8	Frt.	43	2,500	1919	Hog Island, Pa.	Do.
220012	LWNB	St. s.	SUNELSECO	3,545	2,174	324.0	46.2	25.0	Frt.	38	1,500	1920	Newark, N. J.	New York, N. Y.
220694	MCJK	St. s.	SUNEWARKCO	3,545	2,174	324.0	46.2	25.0	Frt.	38	1,500	1920	do.	Do.
220402	MBDS	St. s.	SUNEWCO	3,545	2,174	324.0	46.2	25.0	Frt.	38	1,500	1920	do.	Do.
211450	LOJR	St. a.	SUNOLX	7,157	5,217	430.0	58.2	33.5	Tnk.	37	2,800	1916	Philadelphia, Pa.	Philadelphia, Pa.
221322		St. s.	Sunrise	73	68	82.5	26.0	5.4	Frt.	4	75	1921	Mantowoc, Wis.	Milwaukee, Wis.
221024	MCKD	St. s.	SUNUGENTCO	3,545	2,174	324.0	46.2	25.0	Frt.	36	1,500	1920	Newark, N. J.	Newark, N. Y.
116210		St. p.	Sunshine	335	335	175.0	37.0	5.8	Frt.	11	695	1888	Jeffersonville, Ind.	Pittsburgh, Pa.
202329		St. a.	SUPERIOR	4,544	3,845	381.0	50.2	30.2	Frt.	25	2,000	1905	Ecorse, Mich.	Buffalo, N. Y.
203550		St. s.	Superior	168	84	101.0	25.0	12.0	Tow.	7	550	1906	Noank Conn.	New York, N. Y.
214461		St. a.	Superior	327	160	138.0	30.5	8.0	Frt.	12	260	1916	Marine City, Mich.	Port Huron, Mich.
215158		St. p.	Superior	129	77	106.8	25.8	3.8	Frt.	20	275	1917	Morgan City, La.	Morgan City, La.
203434		St. a.	Supervisor	214	136	91.4	25.0	7.4	Oys.	8	250	1906	Northport, N. Y.	New York, N. Y.
220248	LWTC	St. s.	SUPORTCO	3,545	2,174	324.0	46.2	25.0	Frt.	36	1,500	1920	Newark, N. J.	Do.
206059		St. a.	Supply	7	5	45.0	10.8	3.0	Frt.	18	450	1909	Buffalo, N. Y.	Buffalo, N. Y.
220103	MBDT	St. s.	SURAILCO	3,545	2,174	324.0	46.2	25.0	Frt.	28	1,500	1920	Newark, N. J.	New York, N. Y.
220691	MBQR	St. s.	SUREMICO	3,545	2,174	324.0	46.2	25.0	Frt.	36	1,500	1920	do.	Do.
209480	LCGR	St. s.	SURF	252	119	117.8	22.5	11.6	Fsh.	18	450	1911	Quincy, Mass.	Boston, Mass.
213277	LFDJ	St. s.	SURF	397	270	160.0	24.0	13.3	Yct.	30	650	1898	Lelth, Scotland	New York, N. Y.
214362	LGHJ	St. s.	SURGE	302	97	135.0	22.8	13.4	Fsh.	11	600	1916	Mantowoc, Wis.	Boston, Mass.
220560	MBJR	St. s.	SURICO	3,545	2,174	324.0	46.2	25.0	Frt.	38	1,500	1920	Newark, N. J.	New York, N. Y.
220693	MBQP	St. s.	SURICHO	3,545	2,174	324.0	46.2	25.0	Frt.	36	1,500	1920	do.	Do.
220196	MBHJ	St. s.	Surinam	2,077	1,600	253.4	43.8	25.2	Frt.	40	1,500	1921	Saginaw, Mich.	Do.
212101	LDQT	St. s.	SURINAME	3,203	1,883	336.7	41.9	22.7	Pass.	66	503	1908	Amsterdam, Netherlands	Do.
221035	LFD8	St. a.	SURUGA	4,390	2,714	375.3	52.0	25.4	Frt.	43	1,800	1907	Dumbarton, Scotland	Do.
220651	MBNG	St. s.	SUSCOLANCO	3,545	2,174	324.0	46.2	25.0	Frt.	36	1,500	1920	Newark, N. J.	Do.
220561	MBJS	St. s.	SUSHERICO	3,545	2,174	324.0	46.2	25.0	Frt.	35	1,500	1920	do.	Do.
116855		St. p.	Suale	1,130	688	222.8	42.0	6.2	Pass.	62	1,000	1898	Unalaska, Alaska	St. Michael, Alaska.
115789		St. a.	Suste Hazard	98	60	97.0	19.1	8.4	Tow.	5	524	1881	St. Louis, Mo.	St. Louis, Mo.
116128	LHWK	St. s.	SUSQUEHANNA	2,071	2,098	310.1	40.0	22.7	Frt.	35	1,053	1886	Buffalo, N. Y.	New York, N. Y.
116827		St. a.	Susquehanna	402	314	157.7	38.0	9.0	Pass.	18	725	1898	Baltimore, Md.	New Orleans, La.
212400		St. a.	Susquehanna	27	15	51.6	15.5	5.7	Tow.	2	35	1908	Phoenix, N. Y.	Buffalo, N. Y.
219189	LTNS	St. s.	SUSQUEHANNA	0,050	5,753	500.2	58.5	28.7	Pass.	160	5,580	1899	Hamburg, Germany	New York, N. Y.
221060	MCLG	St. s.	SUSPEARCO	3,545	2,174	324.0	46.2	25.0	Frt.	20	1,500	1920	Newark, N. J.	Do.
220531	MBHW	St. s.	SUTERMCO	3,545	2,174	324.0	46.2	25.0	Frt.	40	1,500	1920	do.	Do.
216043	LJSN	St. s.	SUTHERLAND	4,855	3,595	380.0	53.2	27.0	Frt.	48	2,200	1918	Seattle, Wash.	Seattle, Wash.
220101	MBDR	St. s.	SUTORICO	3,545	2,174	324.0	46.2	25.0	Frt.	38	1,500	1920	Newark, N. J.	New York, N. Y.
220246	LWSV	St. s.	SUTRANSCO	3,545	2,174	324.0	46.2	25.0	Frt.	28	1,500	1920	do.	Do.
116273		St. p.	Suwanco	82	50	70.0	10.5	4.4	Pass.	5	1888	Bradford, Fla.	Key West, Fla.
220561	MCHJ	St. s.	SUWARINCO	3,545	2,174	324.0	46.2	25.0	Frt.	36	1,500	1920	Newark, N. J.	New York, N. Y.
219496	LVJD	St. s.	SUWIED	3,545	2,174	324.0	46.2	25.0	Frt.	37	1,500	1919	do.	Newark, N. J.
220862	MCHK	St. s.	SUWORDENCO	3,545	2,174	324.0	46.2	25.0	Frt.	35	1,500	1920	do.	New York, N. Y.
203192	KVLS	St. a.	Svea	618	370	174.0	38.2	13.3	Frt.	17	650	1906	Fairhaven, Calif.	San Francisco, Calif.
115814		St. p.	Swampscott	410	324	124.5	25.3	10.8	Fer.	4	353	1882	Boston, Mass.	Portland, Me.
217000	LNDP	St. s.	Swampscott	2,551	1,528	267.3	46.0	23.0	Frt.	26	1,400	1918	Beaumont, Tex.	Port Arthur, Tex.
116165		St. s.	Swansea	19	9	77.4	17.2	8.0	Fer.	3	50	1887	Detroit, Mich.	Duluth, Minn.
116875	KNVF	St. a.	SWATARA	625	425	167.0	29.0	17.5	Tow.	19	1,000	1899	Philadelphia, Pa.	Philadelphia, Pa.
111793		St. p.	SWEDEN	4,702	3,418	414.0	50.0	29.0	Pass.	23	1,600	1902	West Bay City, Mich.	Oswego, N. Y.
201905		St. a.	Sweet Cake	114	114	117.0	22.0	4.3	Tow.	9	200	1908	Marletta, Ohio	Pittsburgh, Pa.
209481	LCGS	St. s.	SWELL	252	119	117.8	22.5	11.6	Fsh.	12	450	1911	Quincy, Mass.	Boston, Mass.
221011	MCKR	St. s.	SWIFTARROW	8,206	5,091	461.5	60.2	27.7	Tnk.	64	3,050	1921	Portland, Oreg.	New York, N. Y.
221101	MCRG	St. s.	SWIFTAGLE	8,206	5,091	461.5	60.2	27.7	Tnk.	35	3,200	1921	do.	Do.
221268	MCSF	St. s.	SWIFTLIGHT	8,206	5,091	461.5	60.2	27.7	Tnk.	34	3,200	1921	do.	Do.
221131	MCPJ	St. s.	SWIFTSOULT	8,206	5,091	464.0	60.2	27.7	Tnk.	33	3,500	1921	do.	Do.

¹ Formerly st. p. (a) Delaware.
² Formerly st. p. (b) Sterlington.
³ Formerly st. s. John S. Smith.
⁴ Formerly st. s. Sweetheart.

⁵ Formerly st. s. Elmac.
⁶ Formerly British st. s. Suriname.
⁷ Formerly British st. s. Suruga.

⁸ Formerly (a) German st. s. Rhein.
⁹ Formerly (b) U. S. N. transport Susquehanna.
¹⁰ Formerly st. s. L. C. Smith.
¹¹ Formerly st. p. J. M. Hudson.

MERCHANT STEAM VESSELS OF THE UNITED STATES—Continued.

Official No.	Signal letters.	Rig.	Name of vessel.	Gross tonnage.	Net tonnage.	Length.	Breadth.	Depth.	Service.	Crew.	Indicated horsepower.	When built.	Where built.	Home port (where permanent document issued).
221071	MCLK	St. s.	SWIFTSTAR.....	8,206	5,091	464.6	60.2	27.7	Tnk.	33	3,200	1921	Portland, Oreg.....	New York, N. Y.
220990	MCJF	St. s.	SWIFTBURE.....	8,206	5,091	464.6	60.2	27.7	Tnk.	33	3,050	1921	do.....	Do.
221304	MCTJ	St. s.	SWIFTWIND.....	8,206	5,091	464.6	60.2	27.7	Tnk.	35	3,200	1921	do.....	Do.
200504		*St. p.	Swinnish.....	166	105	91.6	20.6	4.0	Frt.	7	141	1903	La Conner, Wash.....	Seattle, Wash.
202647		St. s.	Bybill.....	76	52	85.8	19.4	7.5	Frt.	12	1905	Scranton, Miss.....	Wilmington, Del.
216840	LJKO	St. s.	SYLVAN ARROW.....	7,797	4,858	467.6	62.7	32.0	Tnk.	38	3,200	1917	Camden, N. J.....	New York, N. Y.
116959		St. s.	Sylvia.....	133	90	91.8	20.0	6.7	Pas.	4	230	1900	Springfield, Mass.....	Boston, Mass.
117140		St. s.	Sylvia.....	48	32	51.0	14.6	6.3	Fsh.	5	25	1902	Sturgeon Bay, Wis.....	Port Huron, Mich.
116895	KPDH	St. s.	SYOSSET.....	176	120	102.6	23.0	10.5	Tow.	7	400	1899	Philadelphia, Pa.....	New York, N. Y.
117261		St. s.	SYRACUSE.....	1,344	914	194.3	40.1	15.9	Fer.	8	1,400	1903	Newburgh, N. Y.....	Do.
202684		St. s.	SYRACUSE.....	431	279	101.0	30.2	11.2	Lgt.	6	300	1905	Newport News, Va.....	Do.
220583	MBKH	St. s.	SYROS.....	6,501	4,016	395.3	55.1	31.4	Frt.	35	2,800	1920	Wilmington, N. C.....	Wilmington, N. C.
T.														
214558		St. s.	T. B. S.....	278	242	124.8	27.8	7.0	Drg.	6	150	1916	Toledo, Ohio.....	Toledo, Ohio.
211746		St. s.	T. C. LUTZ.....	99	51	71.0	20.0	12.5	Tow.	6	150	1913	Cleveland, Ohio.....	Cleveland, Ohio.
145790		*St. p.	T. C. Power.....	819	481	192.3	32.6	5.0	Pas.	34	240	1898	Unalaska, Alaska.....	St. Michael, Alaska.
216193		*St. p.	T. C. Reed.....	277	209	109.1	28.2	4.7	Tow.	7	150	1918	Seattle, Wash.....	Seattle, Wash.
145403	KDBF	*St. p.	T. C. Walker.....	786	702	200.0	38.8	9.0	Pas.	24	380	1885	Stockton, Calif.....	San Francisco, Calif.
212416		St. s.	T. G. Condare.....	47	26	69.6	19.4	6.8	Fsh.	3	175	1914	Sausalito, Calif.....	Do.
212519		St. s.	T. G. Herbert.....	43	29	56.1	15.5	7.0	Tow.	4	175	1914	Solomons, Md.....	Alexandria, Va.
221145	MCFT	St. s.	T. J. Hooper.....	459	277	142.2	29.1	16.5	Tow.	15	1,000	1921	Baltimore, Md.....	Wilmington, Del.
221018	MDFJ	St. s.	T. J. WILLIAMS.....	8,211	5,103	465.4	60.2	27.8	Tnk.	32	2,800	1921	Tampa, Fla.....	New York, N. Y.
145826		*St. p.	T. J. Wood.....	89	89	131.8	22.7	4.4	Tow.	15	1899	Middieport, Ohio.....	Pittsburgh, Pa.
27695		St. s.	T. K. MAHER.....	3,522	2,178	371.0	45.0	22.7	Frt.	27	1,200	1895	Cleveland, Ohio.....	Cleveland, Ohio.
214257		St. s.	T. R. Preston.....	40	25	90.6	20.4	2.5	Tow.	4	75	1916	Chattanooga, Tenn.....	Chattanooga, Tenn.
145402		St. s.	T. S. Christie.....	517	471	160.0	30.3	12.0	Frt.	12	300	1885	West Bay City, Mich.....	Chicago, Ill.
220798	MBVO	St. s.	TACHIRA.....	2,325	1,389	251.0	43.7	22.2	Frt.	23	1,200	1920	Duluth, Minn.....	Wilmington, Del.
145673		St. s.	Tacoma.....	76	39	73.4	18.0	9.0	Tow.	8	450	1894	Benton Harbor, Mich.....	Chicago, Ill.
145773		*St. p.	Tacoma.....	718	498	176.1	35.4	5.9	Pas.	30	700	1898	Seattle, Wash.....	St. Michael, Alaska.
211198	LQWK	St. s.	TACOMA.....	836	458	209.4	30.0	17.0	Frt.	22	3,500	1913	do.....	Seattle, Wash.
219809	LSVG	St. s.	TACOMA.....	420	260	142.0	27.7	14.8	Tow.	18	850	1919	New York, N. Y.....	New York, N. Y.
204685	KWJQ	St. s.	Tahoe.....	751	419	179.0	38.2	13.3	Frt.	20	400	1907	Fairhaven, Calif.....	San Francisco, Calif.
211884		St. s.	Tahoe.....	179	121	153.5	16.8	8.2	Pas.	9	1,500	1895	Glenbrook, Nev.....	Do.
207185		*St. p.	Tahoma.....	99	68	118.0	26.0	5.6	Frt.	10	250	1910	Portland, Oreg.....	Portland, Oreg.
212641		St. s.	Takana.....	68	29	69.5	18.7	8.8	Frt.	5	250	1915	Solomons, Md.....	New York, N. Y.
210704		St. p.	TALBOT.....	1,090	579	192.0	36.2	10.2	Pas.	57	1,000	1912	Sparrows Point, Md.....	Baltimore, Md.
220200	LWMN	St. s.	Tallman.....	188	127	84.2	24.6	10.5	Tow.	10	700	1920	Camden, N. J.....	New York, N. Y.
207396		St. y.	Talola.....	83	44	37.5	15.0	9.5	Yct.	6	300	1910	Boston, Mass.....	Philadelphia, Pa.
145873		St. p.	TAMALPAIS.....	1,631	1,013	244.0	30.0	18.0	Fer.	15	1,800	1901	San Francisco, Calif.....	San Francisco, Calif.
203328	KVNI	St. s.	TAMALPAIS.....	574	422	185.2	36.0	13.0	Frt.	20	400	1905	Hoquiam, Wash.....	Do.
145710	KMPJ	St. s.	TAMAPA.....	564	383	188.5	29.0	18.0	Tow.	19	1,000	1895	Philadelphia, Pa.....	Philadelphia, Pa.
211417	KRTO	St. s.	TAMEA.....	2,939	2,164	308.9	40.0	20.8	Tnk.	30	1,250	1889	Sunderland, England.....	New York, N. Y.
145619		St. s.	Tam O'Shanter.....	23	11	49.5	14.5	6.5	Tow.	3	120	1892	Buffalo, N. Y.....	Buffalo, N. Y.
210576	LVNK	St. s.	TAMPA.....	5,948	3,823	401.0	64.2	31.3	Frt.	42	2,800	1920	Tampa, Fla.....	Tampa, Fla.
145840	KPTD	St. s.	TAMPICO.....	2,261	1,654	247.0	42.0	24.0	Frt.	27	1,000	1900	Toledo, Ohio.....	Detroit, Mich.
201820		*St. p.	TANA.....	234	175	106.0	25.4	4.2	Pas.	25	85	1905	Seattle, Wash.....	St. Michael, Alaska.
214663	LQPR	St. s.	TANAMO.....	3,293	2,005	331.1	45.2	25.6	Pas.	57	1,820	1914	Newcastle, England.....	New York, N. Y.
201297		*St. p.	Tanana.....	495	372	149.6	30.4	5.9	Pas.	28	550	1904	St. Michael, Alaska.....	St. Michael, Alaska.
145040		St. p.	Tangler.....	680	480	169.0	20.0	8.8	Pas.	28	350	1875	Wilmington, Del.....	Baltimore, Md.
145062		St. s.	Tangler.....	145	91	120.0	19.0	8.6	Fsh.	26	225	1903	Pocomoke City, Md.....	Port Arthur, Tex.
204458		St. s.	TANGIAR.....	151	71	97.9	17.7	11.8	Whl.	10	350	1907	Seattle, Wash.....	St. Paul, Minn.
217469	LPMQ	St. s.	Tanks.....	2,563	1,625	267.3	46.0	23.6	Frt.	65	1,400	1919	Cornwells, Pa.....	Philadelphia, Pa.
130381		St. s.	Tarpon.....	449	281	150.9	26.0	7.2	Pas.	4	450	1887	Wilmington, Del.....	Pensacola, Fla.
217842	LQOK	St. s.	Tartar.....	415	197	242.0	31.6	14.4	Tow.	19	800	1918	South Somersct, Mass.....	Fall River, Mass.
145843		St. p.	TASHMOO.....	1,344	766	302.9	37.6	13.6	Pas.	82	3,150	1900	Vyandotte, Mich.....	Detroit, Mich.
210497	LWVF	St. s.	TASHMOO.....	3,283	1,996	324.0	46.2	25.0	Frt.	37	2,500	1919	Newark, N. J.....	Nowark, N. J.
145846	LHFQ	St. s.	TATOOSH.....	277	164	119.2	25.2	16.5	Tow.	15	370	1900	Seattle, Wash.....	San Francisco, Calif.
145244		St. s.	Taurus.....	50	34	64.5	17.0	6.5	Tow.	4	115	1881	Wilmington, Del.....	Wilmington, Del.
145253	JVHQ	St. p.	Taurus.....	916	624	226.3	32.0	11.2	Pas.	35	900	1881	Philadelphia, Pa.....	New York, N. Y.
207332		St. s.	Taurus.....	89	60	75.5	20.6	9.8	Tow.	7	300	1910	Boston, Mass.....	Boston, Mass.
200377		St. s.	TAURUS.....	4,470	3,143	416.0	50.3	24.0	Frt.	20	1,200	1903	Chicago, Ill.....	Cleveland, Ohio.
210415	LVDT	St. s.	TEAL.....	408	209	139.4	25.2	14.2	Fsh.	21	500	1919	Savannah, Ga.....	Rockland, Me.
130390	KDVB	St. y.	TECH.....	160	98	115.4	20.0	9.0	Yct.	10	350	1887	Marcus Hook, Pa.....	Wilmington, Del.
221363	MCVJ	St. s.	TECOMATE.....	499	233	127.0	32.5	13.8	Ten.	31	450	1921	City Island, N. Y.....	New York, N. Y.
206037		*St. p.	Teddy H.....	153	96	74.3	20.8	4.3	Frt.	10	60	1910	Fairbanks, Alaska.....	Eagle, Alaska.
210498	LVJG	St. s.	TEKOA.....	3,278	1,992	324.0	46.2	25.0	Frt.	37	1,500	1919	Newark, N. J.....	Nowark, N. J.
212094		*St. p.	Telegraph.....	96	63	103.0	16.2	3.2	Pas.	3	250	1914	Prosper, Oreg.....	Marshfield, Oreg.
145372		St. s.	Tempest.....	14	7	40.0	11.5	5.2	Tow.	2	50	1884	West Bay City, Mich.....	Duluth, Minn.
145871		St. s.	Tempest.....	54	36	64.6	17.2	6.1	Tow.	3	150	1901	Everett, Wash.....	Seattle, Wash.

1 Formerly st. s. a Yale, b Charlotte Gravenet Bretlung.
 2 Formerly st. s. Tom Wild, a Antonio, b Elizabeth R.

3 Formerly a British st. s. Roina, b et. s. Roma.
 4 Formerly a Dutch st. s. Van Hogendorp, b American st. s. Van Hogendorp.
 5 Formerly st. s. Tyee Junior.

6 Formerly st. s. Naughtok.
 7 Formerly st. s. Perry G. Walker.
 8 Formerly st. y. Neala.

MERCHANT STEAM VESSELS OF THE UNITED STATES—Continued.

Official No.	Signal letters.	Rtg.	Name of vessel.	Gross tonnage.	Net tonnage.	Length.	Breadth.	Depth.	Service.	Crew.	Indicated horsepower.	When built.	Where built.	Home port (where permanent document issues).
200054		St. s.	Tempest	18	12	44.6	13.0	4.8	Frt.	2	125	1903	Croton, N. Y.	Key West, Fla.
203468		St. s.	TENAFLY	1,310	890	188.5	45.1	16.5	Fer.	7	1,800	1900	Wilmington, Del.	Newark, N. J.
219518	LVKM	St. s.	TENAFLY	4,754	2,911	377.0	52.0	26.8	Fer.	48	2,500	1920	Shooters Island, N. Y.	New York, N. Y.
222020		St. s.	Tender	29	20	50.6	12.2	6.0	Frb.	3	125	1907	Bayonne, N. J.	Baltimore, Md.
145783		St. s.	TENNESSEE	1,240	743	245.0	38.0	15.8	Pas.	47	2,100	1898	Wilmington, Del.	Hartford, Conn.
209509		St. p.	Tennessee	59	59	133.7	23.7	4.0	Pas.	10	75	1911	Bridgeport, Ala.	Memphis, Tenn.
214797		St. s.	TENNESSEE	97	51	71.0	20.0	12.5	Tow.	4	750	1917	Cleveland, Ohio.	Duluth, Minn.
222778		St. p.	Tennessee Belle	315	315	176.0	33.0	6.0	Pas.	11	250	1923	Paducah, Ky.	St. Louis, Mo.
145558		St. s.	Terminal	129	88	83.7	23.2	8.9	Frb.	6	280	1891	Brooklyn, N. Y.	New York, N. Y.
219667	LVSJ	St. s.	TERN	411	208	139.4	25.2	14.2	Frb.	28	500	1919	Savannah, Ga.	Rockland, Me.
205571		St. p.	Terrebonne	91	91	132.0	21.0	4.3	Frt.	25	175	1908	Madisonville, La.	New Orleans, La.
219205	LTSM	St. s.	TERRE HAUTE	5,070	3,424	400.7	54.2	30.1	Frt.	15	2,600	1919	Chester, Pa.	Philadelphia, Pa.
201789		St. s.	TESSLER	57	40	70.6	16.3	8.5	Fsh.	4	100	1905	Ferrysburg, Mich.	Milwaukee, Wis.
208036		St. p.	Tellin	65	41	60.5	12.7	3.7	Frt.	4	32	1903	Fairbanks, Alaska.	Eagle, Alaska.
145944	KSIG	St. s.	TEXAN	8,522	5,420	471.0	57.2	31.8	Frt.	38	3,700	1902	Garden, N. J.	New York, N. Y.
218924	LSWC	St. s.	TEXARKANA	5,493	3,387	400.7	54.2	30.4	Frt.	42	3,000	1919	Chester, Pa.	Philadelphia, Pa.
106635	KGLS	St. s.	TEXAS	110	58	105.4	18.2	9.8	Pas.	14	500	1889	Bristol, R. I.	Baltimore, Md.
213878	LFSJ	St. s.	TEXAS	6,078	5,045	416.8	58.1	31.1	Tnk.	33	3,000	1918	Quincy, Mass.	Port Arthur, Tex.
214624		St. s.	TEXAS	93	52	71.0	20.0	12.5	Tow.	4	600	1916	Cleveland, Ohio.	Duluth, Minn.
219718	LVWD	St. s.	THE ANGELS	5,481	3,420	410.0	54.4	27.2	Frt.	40	3,500	1920	Los Angeles, Calif.	Los Angeles, Calif.
204283		St. s.	THE BOSTON FLOATING HOSPITAL	672	417	160.3	47.0	8.8	Pas.	12	200	1906	Boston, Mass.	Boston, Mass.
157447		St. s.	THE BRONX	47	31	75.6	18.2	6.0	Fer.	13	150	1896	Tottenville, N. Y.	New York, N. Y.
221068		St. s.	THE CRAFTSMAN	163	111	83.0	28.1	8.2	Mso.	4	115	1921	Cleveland, Ohio.	Cleveland, Ohio.
115804		St. p.	THE DAVE	310	250	110.7	40.6	8.8	Pas.	5	169	1878	Baltimore, Md.	Baltimore, Md.
203060		St. s.	THE HARVESTER	7,188	5,690	525.0	58.0	31.0	Frt.	37	1,760	1911	Lorain, Ohio.	Duluth, Minn.
200013		St. s.	The Higginson Manfg. Co. No. 3	179	143	95.4	20.3	9.9	Frt.	4	125	1903	Newburgh, N. Y.	Albany, N. Y.
205094		St. s.	The Howard Co.	234	141	121.3	25.0	9.4	Frt.	6	200	1908	West Haven, Conn.	New Haven, Conn.
217611	LPWV	St. s.	THE LAMBS	6,629	4,122	395.5	55.0	31.4	Frt.	54	2,500	1919	Keany, N. J.	Newark, N. J.
202673		St. y.	The Limited	46	31	93.5	11.6	7.0	Yot.	7	475	1908	New York, N. Y.	New York, N. Y.
218147		St. p.	The New Era	53	53	61.7	20.0	4.0	Fer.	2	80	1918	Clarington, Ohio.	Pittsburgh, Pa.
130516		St. s.	THE NEW YORKER	243	121	112.5	26.2	11.6	Frb.	11	600	1890	New York, N. Y.	New York, N. Y.
214628		St. p.	The 7 Wonders	52	52	64.5	20.0	3.5	Fer.	4	210	1916	Augusta, Ky.	Louisville, Ky.
161925		St. y.	The Silent Night	98	42	91.0	22.0	5.0	Yot.	5	100	1902	Jacksonville, Fla.	Pittsburgh, Pa.
145548		St. s.	The Tramp	41	25	60.2	15.5	7.7	Fsh.	3	45	1890	Benton Harbor, Mich.	Duluth, Minn.
211809		St. p.	Tholma	53	35	86.0	10.0	4.0	Pas.	8	60	1913	Point Caswell, N. C.	Wilmington, N. C.
145781		St. s.	THEMIS	691	402	140.0	32.1	16.0	Hlr.	5	300	1893	Camden, N. J.	New York, N. Y.
05370	KTQC	St. y.	Thondara	58	29	85.9	15.0	8.3	Yot.	7	275	1896	Boston, Mass.	Key West, Fla.
202941		St. s.	THEODORE ROOSEVELT	1,055	1,330	275.6	40.0	23.4	Pas.	75	5,000	1906	Toledo, Ohio.	Cleveland, Ohio.
145460		St. s.	Theodore Smith	33	16	56.5	16.5	6.9	Tow.	5	200	1888	Tottenville, N. Y.	New York, N. Y.
201991		St. s.	THEODORE E. COWLES	33	22	49.2	15.0	7.0	Tow.	3	140	1905	Buffalo, N. Y.	Buffalo, N. Y.
206645		St. s.	THEODORE II. WICK-WIRE	5,141	3,894	444.0	56.2	29.0	Frt.	23	1,550	1909	Ecorse, Mich.	Do.
207766		St. s.	THEODORE II. WICK-WIRE, JR.	6,077	4,927	504.0	56.0	26.0	Frt.	19	1,500	1910	St. Clair, Mich.	Do.
145640		St. s.	Theora	73	37	62.0	16.4	7.5	Fsh.	12	75	1893	Grand Haven, Mich.	Marquette, Mich.
145017		St. s.	Theresa	51	33	82.0	15.2	8.8	Tow.	5	125	1892	Brooklyn, N. Y.	New York, N. Y.
207098		St. s.	Theresa D.	8	6	28.0	9.2	4.0	Fsh.	2	8	1905	Grand Haven, Mich.	Marquette, Mich.
115139		St. s.	Theseus	58	29	70.0	16.5	8.8	Tow.	4	500	1880	Huffalo, N. Y.	St. Louis, Mo.
145698	KMJW	St. y.	THESEUS	311	170	179.0	28.3	12.0	Yot.	18	500	1895	Philadelphia, Pa.	New York, N. Y.
145906		St. y.	Thetis	118	80	109.7	16.6	0.8	Yct.	8	450	1901	South Boston, Mass.	Do.
220376		St. s.	Thetis	79	64	73.9	20.3	8.2	Tow.	5	140	1920	Long Island City, N. Y.	Do.
24820		St. s.	Third Michigan	42	22	52.6	14.8	7.5	Tow.	6	100	1869	Ferrysburg, Mich.	Detroit, Mich.
204798		St. s.	THOMAS BARLUM	5,752	4,485	480.0	52.2	30.0	Frt.	19	1,650	1907	Wyandotte, Mich.	Cleveland, Ohio.
145173		St. p.	Thomas Clyde	625	610	212.0	31.0	7.0	Pas.	18	1,000	1878	Wilmington, Del.	Wilmington, Del.
221277	MCSW	St. s.	Thomas Crowley	1,515	879	224.6	44.0	17.4	Frt.	24	1,000	1917	Wilmington, Calif.	San Francisco, Calif.
145704		St. s.	THOMAS CUNNINGHAM, SR.	70	43	68.6	17.0	8.5	Tow.	4	250	1895	Philadelphia, Pa.	Newport News, Va.
145482		St. s.	Thomas Davidson	2,483	1,937	285.8	42.0	23.5	Frt.	24	900	1888	Milwaukee, Wis.	Milwaukee, Wis.
24950		St. s.	Thomas Diokson	67	40	74.8	19.0	8.6	Tow.	8	220	1872	Sleightsburg, N. Y.	Albany, N. Y.
145701		St. s.	Thomas Flannery	72	49	70.2	19.1	8.9	Tow.	5	500	1898	Tottenville, N. Y.	New York, N. Y.
145380		St. s.	Thomas Grant	70	48	96.0	18.5	6.5	Frt.	4	325	1884	Grand Haven, Mich.	Duluth, Minn.
204212		St. s.	THOMAS LYNCH	7,240	5,450	580.0	58.0	27.5	Frt.	25	2,000	1907	Chicago, Ill.	Do.
145631		St. s.	THOMAS MAYTHAM	2,329	1,972	286.0	41.3	21.3	Frt.	20	800	1892	South Chicago, Ill.	Cleveland, Ohio.
145634		St. p.	THOMAS PICKLES	237	237	125.0	53.0	7.0	Fer.	19	474	1892	Jeffersonville, Ind.	New Orleans, La.
145038		St. s.	Thomas Thompson	19	10	49.2	13.6	6.4	Tow.	5	100	1873	Buffalo, N. Y.	Milwaukee, Wis.
219146	LTKW	St. s.	Thomas Tracy	176	29	95.5	21.7	12.2	Tow.	12	450	1919	Green Bay, Wis.	New York, N. Y.

1 Formerly st. s. Babylon.
 2 Formerly U. S. Q. M. st. s. Capt. John C. Gregg.
 3 Formerly *st. p. Chastang.
 a Augusta.
 b Vienne.
 c Toiette.
 d Laurita.
 e Crescent.
 4 Formerly st. y.

5 Formerly st. a. a Daisy.
 b William L. Strong.
 6 Formerly st. s. Samuel H. Tagart.
 7 Formerly *st. p. New Yorker.
 8 Formerly st. y. Vagabondia.
 9 Formerly st. y. a Hannell.
 b Ardea.

10 Formerly st. s. Theodore Roosevelt.
 b U. S. S. Theodore Roosevelt.
 11 Formerly French st. s. Utioue.
 12 Formerly st. s. Pottawotamia.

MERCHANT STEAM VESSELS OF THE UNITED STATES—Continued.

Official No.	Signal letters.	Rig.	Name of vessel.	Gross tonnage.	Net tonnage.	Length.	Breadth.	Depth.	Service.	Crew.	Indicated horsepower.	When built.	Where built.	Home port (where permanent document issues).
218561		St. s.	THOMAS WALTERS.....	7,518	5,787	580.0	58.0	32.0	Frt.	4	1,880	1911	Lorain, Ohio.....	Duluth, Minn.
219889		St. s.	THOMAS WILLETT.....	326	222	123.2	27.4	14.0	Frt.	12	900	1908	Newburgh, N. Y.....	New York, N. Y.
20769		St. s.	Thos. A. Quigley.....	45	30	57.6	16.0	8.0	Tow.	5	75	1890	Brooklyn, N. Y.....	Do.
121044		St. s.	Thos. A. Meseok.....	60	44	71.0	18.6	8.4	Tow.	4	350	1872	Port Richmond, N. Y.....	Do.
220975		*St. p.	*Thos. B. Florence.....	97	73	97.5	20.6	4.3	Frt.	12	75	1876	South St. Louis, Mo.....	Vicksburg, Miss.
24764		St. s.	Thomas B. Wattson.....	134	91	97.0	26.6	7.6	Tow.	5	175	1868	Chester, Pa.....	New York, N. Y.
150456		St. s.	Thomas B. Webster.....	26	12	48.8	13.6	6.2	Tow.	3	150	1889	Eastmore, Md.....	Norfolk, Va.
202692		St. s.	Thomas C. Millard.....	356	242	113.0	28.8	9.1	Pas.	3	425	1905	Tottenville, N. Y.....	New York, N. Y.
213891		St. s.	THOMAS F. COLE.....	7,268	5,484	580.0	58.2	33.0	Frt.	25	2,000	1907	Ecorse, Mich.....	Duluth, Minn.
127347		St. s.	*Thos. F. O'Brien.....	31	23	58.0	16.6	6.5	Tow.	3	200	1899	Albany, N. Y.....	New York, N. Y.
221040	MCKQ	St. s.	THOMAS H. WHEELER.....	7,053	4,352	425.0	57.2	33.1	Tnk.	35	3,200	1921	Oakland, Calif.....	Do.
111112		St. s.	*Thomas J. Ward.....	19	13	46.2	13.7	5.0	Frt.	1	100	1896	Saugatuck, Mich.....	Chicago, Ill.
145263		St. s.	Thomas J. York, Jr.....	45	22	68.0	17.0	7.7	Tow.	6	240	1881	Philadelphia, Pa.....	Boston, Mass.
21706		St. s.	Thomas M. Mulry.....	69	47	74.4	20.6	6.0	Pas.	4	3,200	1900	Athens, N. Y.....	New York, N. Y.
21183	MDBJ	St. s.	THOMAS P. BEAL.....	5,882	3,612	394.1	55.0	31.0	Frt.	35	2,300	1921	Bath, Me.....	Boston, Mass.
216268		*St. s.	*Thos. R. Buckham.....	163	95	108.0	34.0	4.3	Frt.	13	730	1917	Damoyolds, Ala.....	New Orleans, La.
14872		St. p.	Thomas S. Brennan.....	677	726	203.0	42.6	13.6	Frt.	20	730	1884	Brooklyn, N. Y.....	New York, N. Y.
249734		St. p.	Thoroughfare.....	2,604	1,731	273.0	42.6	17.4	For.	15	1,300	1912	Oakland, Calif.....	San Francisco, Calif.
145703		St. s.	Three Rivers.....	1,577	89	132.0	24.0	8.8	Tow.	13	850	1895	Jacksonville, Fla.....	Jacksonville, Fla.
207131		St. p.	Three States.....	1,110	646	189.6	36.0	9.8	Frt.	24	800	1910	Sparrows Point, Md.....	Baltimore, Md.
212485		St. p.	Thuron.....	74	74	118.0	26.0	4.0	For.	5	260	1914	Jeffersonville, Ind.....	St. Louis, Mo.
213111		St. s.	Tidon.....	48	30	55.0	14.2	3.7	Pas.	3	60	1915	Lake Bay, Wash.....	Tacoma, Wash.
145377		St. p.	Tilmon.....	1,248	874	220.0	34.6	13.5	For.	15	750	1884	San Francisco, Calif.....	San Francisco, Calif.
203172		St. p.	TICONVEROGA.....	892	344	212.2	57.9	10.2	Pas.	27	1,500	1900	Shelburne, Vt.....	Burlington, Vt.
145835		*St. p.	Tide.....	87	87	117.0	22.5	3.6	Tow.	10	300	1900	Pittsburgh, Pa.....	Pittsburgh, Pa.
211536	LOKV	St. s.	Tide.....	303	97	135.0	22.8	13.4	Fsh.	11	600	1916	Manitowoc, Wis.....	Boston, Mass.
215248	LIKN	St. s.	TIOER.....	6,473	3,832	410.0	50.0	23.0	Frt.	37	3,200	1917	San Francisco, Calif.....	New York, N. Y.
207487	LBMT	St. y.	TILICUM.....	135	91	113.0	17.0	9.4	Yct.	1	450	1910	New York, N. Y.....	Toledo, Ohio.
217174	LNQC	St. s.	Tillamook.....	2,694	1,511	207.5	46.4	23.4	Frt.	47	1,400	1918	Portland, Ore.....	Portland, Ore.
145015		St. s.	Tilloum.....	116	65	87.0	20.9	8.6	Tow.	7	154	1901	Ballard, Wash.....	Port Townsend, Wash.
222053		St. s.	TILICUM.....	115	10	49.0	10.1	4.0	Tow.	2	150	1911	Maro Island, Calif.....	Seattle, Wash.
206457		St. s.	Tillie B.....	17	12	47.4	12.6	4.2	Fsh.	4	50	1903	Marinette, Wis.....	Milwaukee, Wis.
145780		St. s.	Tlm Desmond.....	31	21	59.0	15.1	5.7	Fah.	2		1898	Hull, N. Y.....	Port Huron, Mich.
157683	KSJD	St. s.	Timothy.....	151	101	107.0	22.5	10.7	Tow.	9	370	1903	Haltmore, Md.....	New York, N. Y.
205149		St. s.	Timothy D. Sullivan.....	74	50	65.0	10.0	8.0	Tow.	6	250	1908	New Baltimore, N. Y.....	Do.
202515		St. s.	TINICUM.....	481	327	140.5	30.0	10.0	Frt.	12	500	1905	Chester, Pa.....	Philadelphia, Pa.
145958		St. s.	TINICUM.....	4,329	2,652	340.0	45.2	28.0	Pas.	42	2,500	1903	Wyandotte, Mich.....	Buffalo, N. Y.
145828		*St. p.	TINICUM.....	195	123	135.0	24.0	4.0	Tow.	14	300	1899	Elizabeth, Pa.....	Pittsburgh, Pa.
203015	KVHT	St. s.	Tiverton.....	657	336	165.0	30.0	12.7	Frt.	17	400	1906	Hog Island, Wash.....	San Francisco, Calif.
212565	LDPJ	St. s.	TIVIVES.....	4,538	2,769	378.3	50.3	29.1	Pas.	105	3,650	1911	Belfast, Ireland.....	New York, N. Y.
145889		St. s.	Toglak.....	61	8	61.6	14.6	5.3	Fsh.	2	80	1901	San Francisco, Calif.....	San Francisco, Calif.
217196	LNRO	St. s.	Toller.....	320	63	132.2	27.5	12.8	Tow.	7	450	1918	Green Bay, Wis.....	Milwaukee, Wis.
217370	LPFW	St. s.	Toka.....	2,550	1,541	266.7	40.5	23.9	Frt.	58	1,400	1918	Seattle, Wash.....	Seattle, Wash.
204831		St. s.	Toledo.....	960	846	169.0	30.5	11.2	Frt.	4	300	1907	Ashtabula, Ohio.....	Buffalo, N. Y.
212032		St. s.	Toledo.....	34	22	61.8	10.6	7.7	Fsh.	4	75	1914	Erie, Pa.....	Erie, Pa.
213726		St. s.	TOLEDO.....	64	32	68.0	17.0	11.0	Tow.	11	500	1915	Cleveland, Ohio.....	Duluth, Minn.
219499	LVJH	St. y.	TOLEDO BRIDGE.....	3,545	2,174	324.0	40.2	25.0	Frt.	37	1,500	1919	Nowark, N. J.....	Newark, N. J.
217818	LQNJ	St. s.	TOLLARD.....	5,874	3,609	409.6	54.4	27.4	Frt.	42	2,500	1919	Groton, Conn.....	Norfolk, Va.
220353	MBCN	St. s.	TOLosa.....	5,627	3,065	410.5	54.2	27.0	Frt.	43	2,800	1920	Portsmouth, N. H.....	Portsmouth, N. H.
222568		*St. p.	*Tombigbee.....	259	160	104.8	33.0	4.9	Tow.	5	400	1909	Jeffersonville, Ind.....	Mobile, Ala.
24934		*St. p.	*Tom Dodsworth.....	600	500	182.0	35.0	6.0	Tow.	32		1871	Pittsburgh, Pa.....	Pittsburgh, Pa.
212942		*St. p.	*Tom C. Powell.....	99	99	137.0	28.0	3.7	Pas.	17	180	1915	Paducah, Ky.....	St. Louis, Mo.
222770		*St. p.	*TOM GREENE.....	435	339	200.0	38.0	5.9	Pas.	10	60	1923	Point Pleasant, N. Y.....	Cincinnati, Ohio.
222961		*St. p.	*Tomahawk.....	135	135	110.0	24.0	4.0	Tow.	14	70	1923	Paducah, Ky.....	Chicago, Ill.
220628	MBLV	St. s.	TOMALVA.....	5,104	3,113	390.0	54.2	27.8	Frt.	39	2,600	1920	Hog Island, Pa.....	Philadelphia, Pa.
220953		St. s.	TOMPKINS.....	272	152	147.5	20.1	10.8	Frt.	12	450	1920	Erie, Pa.....	Baltimore, Md.
219500	LVJK	St. s.	TONA.....	3,278	1,992	324.0	46.2	25.0	Frt.	37	1,500	1919	Newark, N. J.....	Newark, N. J.
219501	LVJM	St. s.	TONESIT.....	3,545	2,174	324.0	46.2	25.0	Frt.	37	1,500	1919do.....	Do.
219801	LWDF	St. s.	TOPI.....	429	91	141.5	27.7	14.8	Tow.	20	850	1920	Green Bay, Wis.....	New York, N. Y.
220421	MBFG	St. s.	TOPA TOPA.....	5,435	3,395	410.0	54.4	27.2	Frt.	40	3,500	1920	Los Angeles, Calif.....	Los Angeles, Calif.
211469	LDCM	St. s.	TOPLA.....	5,125	3,146	371.5	59.1	28.1	Tnk.	39	2,350	1913	Newport News, Va.....	New York, N. Y.
145841	KPTS	St. s.	Tormentor.....	252	131	114.1	25.6	14.5	Tow.	10	700	1900	East Boston, Mass.....	Do.
207744		St. s.	TORRENT.....	295	197	110.0	28.0	15.0	Frb.	10	1,200	1910	Lorain, Ohio.....	Milwaukee, Wis.
221812		St. s.	TORRENT.....	340	205	115.4	28.2	14.3	Frb.	12	1,000	1921	Baltimore, Md.....	Baltimore, Md.
215233	LHJV	St. s.	TORRES.....	4,913	2,955	371.5	59.1	26.8	Tnk.	36	2,350	1917	Newport News, Va.....	New York, N. Y.
221364	MOVK	St. s.	TOTECO.....	449	233	127.0	32.5	13.8	Tow.	31	450	1921	City Island, N. Y.....	Gloucester, Mass.

Formerly st. s. W. H. Bentley.
 † Formerly st. s. †a Commodore Duryea.
 † Formerly st. s. †b Virginia.
 † Formerly U. S. Eng. Thos. B. Florence.
 † Formerly st. s. F. S. Chappoil.
 † Formerly st. s. †a C. Rissberger.
 † Formerly st. s. †b Engels.

‡ Formerly st. s. †a R. P. Eaton.
 † Formerly st. s. †b Chicago Harbor No. 4.
 † Formerly st. s. †a William Coleman.
 † Formerly st. s. †b Complanion.
 † Formerly st. s. Marion S.
 † Formerly ga. v. Irene II.
 † Formerly U. S. N. No. 691.

¶ Formerly st. s. †a Defiance.
 † Formerly st. s. †b Alexander.
 † Formerly British st. s. Tivives.
 † Formerly U. S. Engineer st. s. Tombigbee.
 † Composite.

MERCHANT STEAM VESSELS OF THE UNITED STATES—Continued.

Official No.	Signal letters.	Rig.	Name of vessel.	Gross tonnage.	Net tonnage.	Length.	Breadth.	Depth.	Service.	Crew.	Indicated horsepower.	When built.	Where built.	Home port (where permanent document issues).
95667		St. p.	Tottenville.....	831	654	200.0	35.5	12.5	Fer.	6	450	1881	Newburgh, N. Y.	New York, N. Y.
116223	KLNV	St. s.	Tourist.....	260	176	118.8	28.1	10.2	Pas.	13	300	1888	Bath, Me.	Do.
203932		St. p.	Tourist.....	467	294	156.8	27.9	7.6	Pas.	13	500	1807	Port Blakely, Wash.	Seattle, Wash.
206032		St. s.	Tourist.....	64	43	76.0	18.0	8.0	Frt.	3	120	1909	Cleveland, Ohio.	Sandusky, Ohio.
211678		St. s.	Tourist.....	33	28	58.4	16.2	6.6	Pas.	2	150	1913	Boothbay Harbor, Me.	Portland, Me.
24965		St. s.	Transfer.....	101	59	99.0	19.5	8.1	Tow.	5	212	1872	Wilmington, Del.	Baltimore, Md.
145363		St. p.	Transfer No. 1.....	1,511	1,060	265.0	75.2	12.2	Fer.	15	4,000	1888	Cleveland, Ohio.	Detroit, Mich.
145426		St. s.	Transfer No. 2.....	130	65	92.7	22.0	10.0	Tow.	11	500	1886	Philadelphia, Pa.	New London, Conn.
145475		St. s.	Transfer No. 5.....	142	71	91.0	20.0	9.5	Tow.	13	600	1888	Wilmington, Del.	New Haven, Conn.
145476		St. s.	Transfer No. 6.....	142	71	91.1	20.0	9.5	Tow.	13	600	1888	do.	Do.
145581		St. s.	Transfer No. 7.....	129	64	90.1	22.2	10.5	Tow.	13	600	1891	Elizabeth, N. J.	Do.
145585		St. s.	Transfer No. 8.....	131	65	90.1	22.2	10.5	Tow.	13	600	1891	do.	Do.
145587		St. s.	Transfer No. 9.....	196	98	101.7	28.0	10.9	Tow.	13	600	1891	do.	Do.
130444	KOLD	St. s.	Transfer No. 10.....	217	108	114.0	23.8	11.0	Tow.	13	600	1889	Wilmington, Del.	Do.
145764		St. s.	TRANSFER No. 11.....	248	109	110.0	25.0	14.0	Tow.	13	750	1898	do.	Do.
145770		St. s.	TRANSFER No. 12.....	249	110	110.0	25.0	14.0	Tow.	13	750	1898	do.	Do.
145829		St. s.	TRANSFER No. 14.....	322	189	119.9	26.1	15.8	Tow.	13	1,500	1900	Bath, Me.	Do.
145837		St. s.	TRANSFER No. 15.....	322	189	119.9	26.1	15.8	Tow.	16	1,500	1900	do.	Do.
200761	KBWQ	St. s.	TRANSFER No. 16.....	268	182	112.0	26.2	14.0	Tow.	13	1,000	1904	Philadelphia, Pa.	Do.
200799	KTBJ	St. s.	TRANSFER No. 17.....	268	182	112.0	26.2	14.0	Tow.	13	1,000	1904	do.	Do.
200544	KTBV	St. s.	TRANSFER No. 18.....	268	182	112.0	26.2	14.0	Tow.	13	1,000	1904	do.	Do.
202631	KVDB	St. s.	TRANSFER No. 19.....	270	183	112.0	26.2	14.0	Tow.	5	1,000	1905	do.	Do.
202634	KVDC	St. s.	TRANSFER No. 20.....	270	183	112.0	26.2	14.0	Tow.	5	1,000	1905	do.	Do.
145679		St. p.	Transit.....	1,560	1,079	313.5	40.5	15.7	Fer.	13	500	1875	San Francisco, Calif.	San Francisco, Calif.
145195		St. s.	Transit.....	138	88	98.4	28.2	7.9	Frt.	5	125	1879	Greenpoint, N. Y.	New York, N. Y.
145381		St. s.	Transit.....	113	55	91.0	20.0	8.2	Tow.	5	350	1884	Philadelphia, Pa.	Philadelphia, Pa.
145532		St. p.	Transit.....	156	124	122.0	24.0	3.9	Tow.	13	530	1889	Brownsville, Pa.	Pittsburgh, Pa.
213911		St. s.	Transit.....	57	44	60.3	22.4	4.5	Frt.	3	60	1916	Seattle, Wash.	Tacoma, Wash.
145042		St. p.	Transport.....	318	226	115.0	26.5	9.8	Fer.	5	250	1875	Philadelphia, Pa.	Albany, N. Y.
145211		St. p.	Transport.....	1,504	797	254.1	45.9	14.0	Fer.	16	2,000	1880	Wyandotte, Mich.	Detroit, Mich.
145779		St. s.	Transport.....	30	20	58.8	15.1	7.1	Tow.	3	109	1898	Baltimore, Md.	Baltimore, Md.
207770	LBFR	St. s.	TRANSPORTATION...+⊙	4,015	2,444	359.0	49.2	25.9	Frt.	38	2,000	1910	Camden, N. J.	New York, N. Y.
221205		St. p.	Transporter.....	387	256	163.5	33.5	5.5	Tow.	1	500	1921	Elizabeth, Pa.	Pittsburgh, Pa.
145424		St. s.	Traveler.....	135	63	106.0	22.0	10.7	Whl.	10	284	1886	North Bend, Ore.	San Francisco, Calif.
218769	LSMQ	St. s.	Traveller.....⊙	475	218	139.6	30.3	15.7	Frt.	18	900	1919	Savannah, Ga.	Savannah, Ga.
145390		St. s.	Tred-Avon.....	678	598	151.2	33.3	8.4	Pas.	28	500	1884	Baltimore, Md.	Baltimore, Md.
111404		St. p.	Trenton.....	688	516	192.0	31.3	9.3	Pas.	26	1,886	1902	Noank, Conn.	Philadelphia, Pa.
145686		St. s.	TRENTON.....	85	74	92.6	16.7	5.2	Pas.	5	35	1894	Philadelphia, Pa.	Elizabeth City, N. C.
150438		St. s.	Trenton.....	96	48	87.0	20.1	9.9	Tow.	5	275	1888	South Amboy, N. J.	New York, N. Y.
202196		St. s.	TRENTON.....	517	352	133.0	32.8	9.6	Drg.	8	200	1905	Buffalo, N. Y.	Detroit, Mich.
222330	MDRJ	St. y.	TRILLORA.....	291	198	205.0	18.6	9.8	Yct.	21	6,000	1912	Scotstown, England.	New York, N. Y.
145684		St. p.	Trimble.....	242	152	110.0	30.0	3.5	Fer.	10	118	1895	Madison, Ind.	Evansville, Ind.
219394	LVQC	St. s.	TRIMOUNTAIN...+⊙	0,413	4,608	416.9	56.2	31.0	Tnk.	42	2,600	1919	Quincy, Mass.	Boston, Mass.
215915	LJNB	St. s.	Trinidad.....+⊙	974	551	209.9	42.0	14.1	Frt.	28	650	1917	Fairhaven, Calif.	San Francisco, Calif.
212566	LDPK	St. s.	TRINIDADIAN...⊙	2,450	1,765	295.0	39.0	25.4	Tnk.	26	975	1892	Newcastle, England.	Port Arthur, Tex.
145357		St. s.	Trlo.....	16	8	54.1	12.3	5.0	Tow.	3	75	1883	Buffalo, N. Y.	Grand Haven, Mich.
209486		St. s.	Trlo.....	37	18	52.0	15.3	0.6	Tow.	4	80	1911	Decatur, Wash.	Seattle, Wash.
218311	LRPQ	St. s.	TRIPP...+⊙	5,703	3,513	409.8	54.2	27.7	Frt.	44	2,500	1919	Portland, Ore.	Portland, Ore.
106829		St. s.	Triton.....	98	66	84.8	19.0	9.0	Tow.	8	7	1889	Philadelphia, Pa.	Philadelphia, Pa.
145668	KJBL	St. s.	Triton.....	259	129	114.3	26.5	14.5	Tow.	14	700	1890	Boston, Mass.	New York, N. Y.
145816		St. s.	Triton.....	35	24	52.8	15.4	6.5	Tow.	5	190	1899	Buffalo, N. Y.	Albany, N. Y.
145526		St. s.	Triumph.....	54	27	64.0	19.7	8.0	Tow.	4	300	1880	Parkersburg, Ore.	Seattle, Wash.
217457	LPMK	St. s.	TRIUMPH...+⊙	7,588	4,854	440.0	58.0	35.2	Frt.	58	3,000	1918	Alameda, Calif.	San Francisco, Calif.
127710		St. s.	Trojan.....	46	31	69.3	16.8	7.0	Tow.	4	200	1902	New Baltimore, N. Y.	New York, N. Y.
201478		St. s.	Trojan.....	28	19	60.3	14.0	6.9	Tow.	3	100	1904	Niagara Falls, N. Y.	Buffalo, N. Y.
206129		St. p.	TROJAN.....	2,571	1,739	317.2	42.5	12.5	Pas.	88	2,500	1909	Newburgh, N. Y.	New York, N. Y.
145653		St. y.	TROUBADOUR.....	15	15	74.0	10.0	4.0	Yct.	19	1,692	1893	Pittsburgh, Pa.	Pittsburgh, Pa.
145786		St. s.	TROY.....	3,655	2,966	398.4	47.0	28.0	Frt.	19	1,692	1898	Wyandotte, Mich.	Buffalo, N. Y.
146626	KLJW	St. y.	TRUANT.....	100	60	120.0	17.8	10.0	Yct.	8	300	1892	Bristol, R. I.	Chicago, Ill.
130098	JSHT	St. s.	Truzillo...+⊙	2,265	1,667	273.0	38.0	23.0	Frt.	27	1,600	1877	Chester, Pa.	New York, N. Y.
218557	LSCB	St. s.	TUCKANUCK...+⊙	6,001	4,482	402.6	53.0	32.0	Frt.	41	2,800	1919	Oakland, Calif.	San Francisco, Calif.
219502	LVJN	St. s.	TULADI...+⊙	3,283	2,000	324.0	46.2	25.0	Frt.	37	1,500	1919	Newark, N. J.	Newark, N. J.
218790	LSNW	St. s.	TULSA...+⊙	5,083	3,113	390.0	54.2	27.6	Frt.	41	2,500	1919	Hog Island, Pa.	Philadelphia, Pa.
221262	MCSL	St. s.	TULSAOAS...⊙	7,245	4,398	431.0	59.2	33.4	Tnk.	48	2,760	1921	Baltimore, Md.	Baltimore, Md.
145928		St. s.	Tupper.....	60	40	62.9	17.1	7.0	Tow.	7	100	1902	Brunswick, Ga.	Jacksonville, Fla.
212603	LDQW	St. s.	TURRIALNA...⊙	4,555	2,752	378.8	50.3	32.2	Pas.	90	3,650	1909	Belfast, Ireland.	New York, N. Y.
220948		St. s.	TUSCALOOSA...⊙	1,537	1,436	280.1	49.1	10.0	Frt.	14	800	1920	St. Louis, Mo.	New Orleans, La.

1 Formerly st. p. Hoboken.
 2 Formerly st. y. Sapphire.
 3 Formerly st. s. New England Terminal Co. No. 3.
 4 Formerly st. s. Transfer No. 13.
 5 Formerly st. p. Richmond.
 6 Formerly st. p. Albion.
 7 Formerly st. s. Pittsburg.

8 Formerly Canadian st. y. Grille.
 9 Augusta.
 10 Formerly British st. s. Cadagua.
 11 Formerly st. s. Trinidadian.
 12 Formerly st. s. Asa W. Hughes.
 13 C. W. Woodward.
 14 Formerly st. s. Water Front.
 15 Thomas F. O'Brien.

16 Formerly st. s. J. F. Schoelkopf.
 17 st. s. Niagara.
 18 U. S. S. Niagara.
 19 Formerly st. s. Niagara.
 20 st. s. Brunswick.

MERCHANT STEAM VESSELS OF THE UNITED STATES—Continued.

Official No.	Signal letters.	Rtg.	Name of vessel.	Gross tonnage.	Net tonnage.	Length.	Breadth.	Depth.	Service.	Crew.	Indicated horsepower.	When built.	Where built.	Home port (where permanent document issues).	
220885	MCDK	St. s.	TUSGALOOSA CITY. †	5,688	3,450	424.2	65.2	28.5	Frt.	49	3,500	1920	Chickasaw, Ala.	New York, N. Y.	
203795	KVSW	St. s.	TUSCAN.	2,415	1,355	275.5	42.1	18.0	Frt.	40	2,700	1907	Sparrows Point, Md.	Do.	
206937		St. s.	Tuscarora	135	91	91.7	17.6	9.5	Frt.	3	120	1909	Tonawanda, N. Y.	Albany, N. Y.	
221543	MDBW	St. s.	TUSTEM.	6,882	4,255	425.0	67.2	33.1	Tnk.	45	3,200	1921	Oakland, Calif.	Philadelphia, Pa.	
219181	LTNG	St. s.	† Tuwetanka	2,440	1,451	266.8	45.7	22.2	Frt.	48	1,400	1919	Savannah, Ga.	Savannah, Ga.	
200636		St. s.	TUXEDO.	1,463	1,008	205.5	43.5	16.4	Fer.	7	1,200	1904	Wilmington, Del.	New York, N. Y.	
221127	MCPQ	St. s.	TUXPANOL. †	7,245	4,398	431.0	69.2	33.4	Tnk.	48	2,750	1921	Baltimore, Md.	Baltimore, Md.	
216142		*St. p.	Twilla S.	120	84	105.0	21.0	3.2	Frt.	7	275	1917	Knoxwood, Ala.	Mobile, Ala.	
24788		St. p.	Twilight.	466	371	176.0	27.4	6.9	Pas.	16	900	1868	Wilmington, Del.	Philadelphia, Pa.	
145300		*St. p.	Twilight.	85	85	113.0	23.0	3.9	Tow.	13	1892	Pittsburgh, Pa.	Pittsburgh, Pa.	
145368		St. p.	Twin City.	292	146	97.3	26.0	9.6	Fer.	4	225	1894	Berkley, Va.	Norfolk, Va.	
205912		*St. p.	Twin Cities.	418	375	151.0	32.1	4.8	Pas.	16	600	1903	Cello, Ore.	Portland, Ore.	
209103		St. s.	Two Bros.	9	8	28.0	9.6	3.5	Fsh.	1	20	1911	Northport, Mich.	Grand Haven, Mich.	
145447		St. s.	Two Brothers.	139	90	109.5	24.0	7.9	Frt.	5	230	1881	Brooklyn, N. Y.	New York, N. Y.	
145600		St. s.	Two Brothers.	37	18	54.0	14.0	6.5	Fsh.	6	125	1891	Sheboygan, Wis.	Milwaukee, Wis.	
216639		St. s.	Two Dams.	21	14	63.0	13.9	4.0	Fsh.	6	50	1918	Erie, Pa.	Erie, Pa.	
145399	LJPR	St. s.	Tyce.	316	158	141.2	26.4	13.0	Tow.	12	1,000	1884	Port Ludlow, Wash.	Seattle, Wash.	
145870		St. s.	Tyonic.	90	52	76.0	22.5	6.0	Tow.	8	80	1901	San Francisco, Cal.	Juneau, Alaska.	
U.															
111277		St. s.	U.S.—E. F. C., A.—I. S. C. No. 5.	22	15	43.0	14.3	6.3	Tow.	9	70	1899	Long Island City, N. Y.	Philadelphia, Pa.	
92963		St. s.	U.S.—E. F. C., A.—I. S. C. No. 6.	21	14	43.5	13.9	6.3	Tow.	5	70	1899do.....	Do.	
25275		St. s.	U. F. Washburn.	141	102	93.0	17.0	9.7	Frt.	3	80	1890	Lockport, N. Y.	New York, N. Y.	
25259		St. s.	U. S. Grant.	35	17	61.0	17.0	6.5	Fsh.	3	90	1885	San Francisco, Calif.	San Francisco, Calif.	
107261		St. s.	U. S.—E. F. C. Newark Bay.	119	80	87.5	22.3	9.8	Tow.	11	350	1896	Newburgh, N. Y.	Newark, N. J.	
218953		St. s.	Ufasco.	90	61	83.6	20.7	8.2	Tow.	8	892	1910	Detroit, Mich.	Detroit, Mich.	
25335		St. s.	Ugashik.	21	8	54.5	14.5	5.3	Tow.	3	80	1901	San Francisco, Calif.	San Francisco, Calif.	
220094		St. s.	ULSTER.	272	132	147.5	20.1	10.8	Frt.	12	400	1920	Erie, Pa.	Baltimore, Md.	
206540		St. s.	Uster Davis.	26	18	46.5	16.3	5.0	Tow.	2	75	1909	Croton-on-Hudson, N. Y.	Albany, N. Y.	
25351	KRWJ	St. p.	UNCATENA.	652	370	178.0	31.0	12.0	Pas.	12	900	1902	Wilmington, Del.	New Bedford, Mass.	
211626		*St. p.	Uncle Jim.	6	6	39.1	9.9	2.4	Tow.	2	25	1913	Bonnols Mill, Mo.	St. Louis, Mo.	
203744		*St. p.	Uncle Oliver.	156	166	162.0	36.6	6.0	Pas.	33	250	1906	Jefferson City, Ind.	Vicksburg, Miss.	
25334		St. s.	Uncle Sam.	26	17	53.5	15.1	6.3	Tow.	4	115	1901	Madison, Md.	Baltimore, Md.	
4250	HDFM	St. s.	Underwriter.	327	163	120.8	26.1	14.8	Tow.	18	600	1863	Philadelphia, Pa.	New York, N. Y.	
25239		St. s.	Underwriter.	170	85	117.7	22.0	11.3	Plt.	10	400	1881	Camden, N. J.	New Orleans, La.	
221499		St. p.	Undine.	516	485	170.0	28.5	7.3	Pas.	1	260	1021	Portland, Ore.	Portland, Ore.	
205747		*St. p.	Unedea.	66	61	82.2	23.0	3.6	Frt.	11	40	1908	Fort Meyers, Fla.	Key West, Fla.	
219940	LWJT	St. s.	UNICOI. †	5,920	3,808	401.9	64.2	31.3	Frt.	45	2,800	1920	Tampa, Fla.	Tampa, Fla.	
204382		St. p.	Uniflo.	25	20	60.6	10.4	6.1	Yct.	1	60	1907	Bayonne, N. J.	New York, N. Y.	
111391	KRMD	St. s.	Unimak.	258	168	124.8	31.5	9.6	Frt.	13	250	1902	Alameda, Calif.	San Francisco, Calif.	
209710	LCHV	St. s.	UNIMAK.	148	101	100.0	19.2	12.4	Whl.	9	375	1912	Seattle, Wash.	St. Paul, Minn.	
25076		St. p.	Union.	562	392	163.0	33.5	11.8	Fer.	8	300	1862	Greenpoint, N. Y.	New York, N. Y.	
25316		St. s.	UNION.	67	46	70.0	20.5	7.1	Pas.	1	100	1899	San Francisco, Calif.	San Francisco, Calif.	
211218		St. s.	Union.	139	94	89.9	27.8	8.2	Frt.	5	250	1913	Weehawken, N. J.	New York, N. Y.	
219857	LWGH	St. s.	UNION LIBERTY. †	2,559	1,586	251.0	43.6	25.8	Frt.	24	1,500	1920	Toledo, Ohio.	Toledo, Ohio.	
25342		St. y.	UNIQUE.	33	21	90.0	14.0	4.3	Yct.	10	125	1901	Charleston, W. Va.	Kansas City, Mo.	
93312		St. s.	10 Unlt.	188	100	124.0	26.0	7.6	Tow.	6	250	1871	Portland, Conn.	New York, N. Y.	
206330	LGVB	St. s.	UNITED STATES. †	2,058	1,122	247.4	40.2	23.8	Frt.	40	2,500	1909	Mantowoc, Wis.	Do.	
130522		St. s.	11 Unlt.	404	331	101.0	30.5	10.9	Frt.	5	281	1890	Elm Park, N. Y.	Do.	
204149		St. s.	Urania.	61	41	58.3	18.2	4.6	Frt.	2	75	1907	Seattle, Wash.	Seattle, Wash.	
81688		St. s.	13 URANUS.	4,426	2,832	416.0	60.0	24.0	Frt.	20	1,700	1900	Cleveland, Ohio.	Cleveland, Ohio.	
212754		St. s.	Uranus.	33	22	61.0	15.9	6.4	Fsh.	6	90	1914	Erie, Pa.	Erie, Pa.	
96562		St. s.	URGER.	44	30	63.6	15.0	7.8	Tow.	8	150	1901	Ferrysburg, Mich.	Rochester, N. Y.	
222511		St. p.	Ursula Boyce.	425	329	161.3	34.5	5.0	Pas.	30	360	1900	Jeffersonville, Ind.	Memphis, Tenn.	
127611	LGFB	St. s.	Usona.	1,360	795	211.0	40.1	13.0	Frt.	23	600	1902	Toledo, Ohio.	Buffalo, N. Y.	
219817	LWDS	St. s.	UTACARBON. †	7,076	4,359	435.0	68.0	32.0	Tnk.	44	3,100	1920	Alameda, Calif.	Los Angeles, Calif.	
200954		St. s.	UTICA.	3,533	2,658	325.0	44.2	30.9	Frt.	17	1,700	1904	Wyandotte, Mich.	Buffalo, N. Y.	
207842		St. s.	Utica.	1,351	919	181.5	40.0	15.9	Fer.	7	1,400	1910	Newburgh, N. Y.	New York, N. Y.	
25295		St. s.	Utopia.	423	350	123.8	24.6	9.1	Pas.	12	325	1893	Seattle, Wash.	Seattle, Wash.	
25281	KJPF	St. s.	15 UTOWANA.	392	217	157.0	27.8	15.9	Tow.	18	212	1891	Philadelphia, Pa.	Tampa, Fla.	
208655		St. s.	Uwanta.	63	32	68.7	16.0	6.5	Fsh.	5	120	1911	Eliza Island, Wash.	Pt. Townsend, Wash.	

† Formerly British st. s. Turrialba.
 † Formerly st. s. Rover.
 † Formerly st. s. Mascol.
 † Formerly st. s. A. A. Sumner.
 † Formerly st. s. Nellie Tracy.
 † U. S.—E. F. C., A.—I. S. C. No. 2.
 † Formerly *st. p. Echo.
 † Composite.

† Formerly *st. p. Concordia.
 † Chas. Pearson.
 † Formerly st. s. † Underwriter.
 † U. S. S. Underwriter.
 † Formerly st. y. Irene.
 † Formerly st. s. Redwood City.
 † Formerly st. s. Middlesex.

† Formerly st. s. † New York Central Ltg. Co. No. 14.
 † Formerly st. y. William E. Reis.
 † Formerly st. s. H. J. Dornbos.
 † U. S. Eng. sloop Col. A. MacKenzie.
 † Formerly † U. S. Eng. David Tipton.
 † Formerly U. S. S. Victorius.

MERCHANT STEAM VESSELS OF THE UNITED STATES—Continued.

Official No.	Signal letters.	Rig.	Name of vessel.	Gross tonnage.	Net tonnage.	Length.	Breadth.	Depth.	Service.	Crew.	Indicated horsepower.	When built.	Where built.	Home port (where permanent document issues).
V.														
161861		*St. p.	V. L. Watson.....	55	46	101.0	19.7	3.8	Tow.	10	1900	Harvey, La.....	New Orleans, La.
220761	MBSN	St. s.	VABA.....	5,030	3,105	390.0	54.2	27.8	Tnk.	25	3,200	1920	Hog Island, Pa.....	New York, N. Y.
220163	MDLW	St. s.	VACOL.....	4,218	2,511	340.1	49.2	28.7	Tnk.	31	2,000	1922	Baltimore, Md.....	Do.
220165	LWRF	St. s.	VACUUM.....	7,009	4,321	425.8	57.0	31.2	Tnk.	30	3,200	1920	Oakland, Cal.....	Do.
127232		St. s.	¹ VALCITE.....	210	121	108.3	23.0	6.6	Frt.	8	165	1898	Philadelphia, Pa.....	Do.
85151	KMGS	St. y.	² Valcourt.....	61	48	89.6	14.2	8.5	Yct.	4	1895	Nyaack, N. Y.....	Rouses Point, N. Y.
161853	KQDN	St. y.	³ Valda.....	79	54	101.7	14.1	7.0	Yct.	3	250	1900	South Boston, Mass.....	Boston, Mass.
201944	LJQC	St. s.	⁴ VALDEZ.....	2,308	1,720	244.0	43.2	27.0	Frt.	30	1,350	1908	Ecorse, Mich.....	Chicago, Ill.
85213		St. s.	⁵ Valerie.....	58	29	69.2	17.6	7.2	Tow.	8	50	1872	Sandusky, Ohio.....	Duluth, Minn.
206941		St. s.	⁶ Vallant.....	33	22	53.2	15.3	6.3	Fsh.	3	60	1909	Erie, Pa.....	Chicago, Ill.
155011		St. p.	⁷ Vallejo.....	414	255	123.2	31.5	9.9	Fer.	5	445	1879	East Portland, Ore.....	San Francisco, Calif.
161894		*St. p.	⁸ Valletta.....	419	368	176.0	38.0	6.6	Frt.	13	120	1901	Bonola, Calif.....	Do.
161823		*St. p.	⁹ Valley Belle.....	79	79	72.4	22.9	3.4	Fas.	15	156	1898	Parkersburg, W. Va.....	Pittsburgh, Pa.
214080		*St. p.	¹⁰ Valley Chief.....	136	97	122.2	25.0	3.8	Tow.	10	300	1916	Dravosburg, Pa.....	Do.
161819	KPDG	St. s.	¹¹ VALLEY FORGE.....	558	352	158.0	29.0	18.0	Tow.	19	1,000	1898	Wilmington, Del.....	Philadelphia, Pa.
205231		*St. p.	¹² Valley Queen.....	111	111	125.2	50.5	7.2	Pas.	15	350	1908	Oshkosh, Wis.....	Milwaukee, Wis.
91966	KHQV	St. s.	¹³ Van.....	719	535	190.0	26.0	9.0	Mso.	15	256	1887	Wilmington, Del.....	Do.
219132		*St. p.	¹⁴ Van.....	146	146	128.0	22.6	4.0	Pas.	14	400	1919	Paducali, Ky.....	Louisville, Ky.
220674	LSTF	St. s.	¹⁵ VANADA.....	0,059	3,752	402.6	53.2	32.0	Frt.	44	2,500	1919	Alexandria, Va.....	New York, N. Y.
220537		St. s.	¹⁶ Vanetta.....	11	10	33.0	11.0	0.7	Pas.	1	7	1920	Roma, N. Y.....	Rocheater, N. Y.
161837		St. s.	¹⁷ VANQUARD.....	80	40	81.0	17.2	6.0	Tow.	7	490	1885	Pittsburgh, Pa.....	Memphis, Tenn.
161873		St. s.	¹⁸ Vanguard.....	75	51	64.5	18.1	4.8	Tow.	6	90	1901	Astoria, Ore.....	Astoria, Ore.
201544	KTMJ	St. s.	¹⁹ Vanguard.....	353	228	137.5	32.5	10.8	Frt.	20	450	1904	Alameda, Calif.....	San Francisco, Calif.
218344	LSDD	St. s.	²⁰ Vanguard.....	177	30	95.5	21.7	12.2	Tow.	11	450	1919	Green Bay, Wis.....	Norfolk, Va.
201956		St. s.	²¹ Vashon.....	100	65	94.0	20.5	5.7	Pas.	5	220	1905	Dockton, Wash.....	Tacoma, Wash.
215120		St. s.	²² Vashon II.....	99	59	105.6	22.6	6.8	Pas.	4	600	1917	Burton, Wash.....	Seattle, Wash.
221333		St. s.	²³ Vashona.....	99	53	110.1	22.9	0.5	Pas.	5	200	1921	Dockton, Wash.....	Tacoma, Wash.
220972	MBPR	St. s.	²⁴ VEEOL.....	1,224	698	220.0	37.0	15.8	Frt.	20	700	1920	Mariners Harbor, N. Y.....	New York, N. Y.
202865		St. s.	²⁵ VEGA.....	4,382	3,205	416.0	50.0	28.0	Frt.	21	1,400	1906	Cleveland, Ohio.....	Cleveland, Ohio.
161859		St. s.	²⁶ Velox.....	30	24	64.8	11.0	6.9	Frt.	4	300	1900	Bayonne, N. J.....	New York, N. Y.
220671	MBPT	St. y.	²⁷ Veltra.....	101	70	93.7	18.0	10.4	Yct.	11	600	1920	New York, N. Y.....	Boston, Mass.
220741	KVBP	St. s.	²⁸ VENETIA.....	576	211	190.5	27.1	17.0	Yct.	32	650	1903	Leith, Scotland.....	San Francisco, Calif.
211325	LFSN	St. s.	²⁹ VENEZUELA.....	5,611	3,443	380.0	48.7	32.5	Pas.	128	3,350	1915	Amsterdam, Holland.....	Do.
220337		St. s.	³⁰ VENTNOR.....	773	525	158.9	35.1	14.8	Fer.	8	900	1920	Wilmington, Del.....	Philadelphia, Pa.
161871	KQML	St. s.	³¹ VENTURA.....	6,282	3,918	400.0	50.2	21.3	Pas.	119	8,503	1900	Philadelphia, Pa.....	San Francisco, Calif.
10038		St. s.	³² Venture.....	42	30	63.2	13.2	5.9	Frt.	2	1863do.....	Norfolk, Va.
161917		St. s.	³³ Venture.....	59	35	65.4	22.1	5.3	Frt.	4	85	1902	Gardiner, Mo.....	Portland, Me.
204609		St. s.	³⁴ Venture.....	30	14	70.5	15.3	5.4	Tow.	0	175	1907	Friday Harbor, Wash.....	Seattle, Wash.
161876		St. s.	³⁵ VENUS.....	3,719	2,766	340.0	48.0	28.0	Frt.	20	1,450	1901	Lorain, Ohio.....	Cleveland, Ohio.
209930		St. s.	³⁶ Venus.....	30	20	61.5	14.8	4.4	Fer.	3	27	1912	Mosson, N. Y.....	Rouses Point, N. Y.
13513		St. s.	³⁷ Venus.....	32	21	61.0	10.8	6.4	Fsh.	4	90	1915	Erie, Pa.....	Erie, Pa.
92525		St. s.	³⁸ Verbest.....	50	25	61.2	18.0	7.0	Tow.	4	125	1893	Athens, N. Y.....	New York, N. Y.
161944		St. p.	³⁹ VERMONT.....	1,195	608	251.5	34.9	10.0	Pas.	45	1,500	1903	Shelburne, Vt.....	Burlington, Vt.
212455		St. s.	⁴⁰ Vermont.....	99	51	71.0	20.0	12.5	Tow.	5	750	1914	Cleveland, Ohio.....	Duluth, Minn.
201138		*St. p.	⁴¹ Verno Swain.....	120	120	131.2	28.5	4.4	Pas.	11	250	1904	Stillwater, Minn.....	Memphis, Tenn.
211170		St. p.	⁴² Verno Swain.....	196	123	180.4	31.0	4.9	Pas.	15	0,800	1913do.....	Pittsburgh, Pa.
204684		St. s.	⁴³ VERONA.....	5,880	4,515	480.0	52.0	30.0	Frt.	30	1,600	1907	Lorain, Ohio.....	Cleveland, Ohio.
207675		St. s.	⁴⁴ Verona.....	181	123	112.9	22.8	7.3	Frt.	9	600	1907	Dockton, Wash.....	Seattle, Wash.
213883		St. s.	⁴⁵ Veronica L.....	29	18	62.5	14.9	7.8	Tow.	3	200	1915	Boston Harbor, Mich.....	Albany, N. Y.
136770		St. s.	⁴⁶ Veronica Lutz.....	53	38	65.3	10.2	8.0	Tow.	8	130	1899	Vermilion, Ohio.....	Chicago, Ill.
161703		St. s.	⁴⁷ Vesta.....	58	29	75.0	17.7	7.6	Pas.	5	250	1892	Baltimore, Md.....	Boston, Mass.
161715		St. s.	⁴⁸ Vesta.....	70	45	87.6	15.5	8.7	Yct.	7	300	1893	Brooklyn, N. Y.....	Cleveland, Ohio.
161907		*St. p.	⁴⁹ Vesta.....	89	89	135.0	23.4	4.1	Tow.	9	450	1902	Pittsburgh, Pa.....	Pittsburgh, Pa.
210832	LCTF	St. s.	⁵⁰ Vesta.....	3,663	2,223	321.7	40.2	27.5	Tnk.	29	1,700	1913	Camden, N. J.....	New York, N. Y.
25920		St. s.	⁵¹ Vesta.....	117	70	96.4	18.4	0.9	Fsh.	23	100	1876	Hootbay, Mo.....	Newport, R. I.
212540		St. s.	⁵² Viatlo.....	99	67	73.2	22.3	0.7	Tow.	9	400	1913	Tottonville, N. Y.....	New York, N. Y.
210558		*St. p.	⁵³ Vicksburg.....	73	73	117.0	27.4	3.4	Pas.	14	100	1912	Jacksonville, Ind.....	Vicksburg, Miss.
221271	MCSK	St. s.	⁵⁴ Vicksburg.....	757	410	200.0	40.0	7.0	Tow.	4	750	1921	Charleston, W. Va.....	Newport News, Va.
11474		St. p.	⁵⁵ Victor.....	188	138	120.0	24.0	7.3	Pas.	7	275	1854	Athens, N. Y.....	Albany, N. Y.
25916		St. s.	⁵⁶ Victor.....	101	73	99.1	17.4	7.0	Cnl.	8	130	1876	Lockport, Ill.....	Chicago, Ill.
161702		St. s.	⁵⁷ Victor.....	18	12	61.3	13.3	4.6	Pas.	3	35	1893	Soranton, Miss.....	Quitport, Miss.
25868		St. s.	⁵⁸ Victoria.....	192	116	96.3	28.0	4.0	Fer.	8	600	1872	Detroit, Mich.....	Detroit, Mich.
95532		St. s.	⁵⁹ Victoria.....	77	38	82.1	17.5	8.8	Tow.	9	231	1878	Camden, N. J.....	Albany, N. Y.
161811		*St. p.	⁶⁰ Victoria.....	718	409	176.1	35.4	5.0	Pas.	27	1,800	1898	Seattle, Wash.....	St. Michael, Alaska.
161820		*St. p.	⁶¹ Victoria.....	55	30	75.0	20.5	5.0	Frt.	3	50	1897	St. Michael, Alaska.....	Do.

¹ Formerly st. s. Cllo.
² Formerly st. y. Washita.
³ Formerly st. y. Wissahickon.
⁴ Formerly st. s. Bonnington.
⁵ Formerly st. s. Golden Eagle.
⁶ Formerly st. p. O. & C. R. U. Ferry No. 2.
⁷ Formerly *st. p. F. L. Bowers.
⁸ Formerly st. s. Leander Choate.

⁹ Formerly st. s. Eyersley Child.
¹⁰ Formerly st. s. Manteo.
¹¹ Formerly st. s. Pendonnis White.
¹² Formerly British st. y. Venetia.
¹³ Formerly Dutch st. s. Venezuela.
¹⁴ Formerly st. s. Mabo.
¹⁵ Formerly st. s. Edward K.
¹⁶ Formerly st. s. Clara B.

¹⁷ Formerly st. s. C. G. Ackerman.
¹⁸ Formerly *st. p. City of Calro.
 (st. p. John L. Lockwood.
¹⁹ Formerly
 (st. p. B. S. John L. Lockwood.
 (st. p. Henry Smith.
²⁰ Formerly
 (st. p. B. Q. M. D. st. p. Henry Smith.
²¹ Formerly st. s. Hercules.

MERCHANT STEAM VESSELS OF THE UNITED STATES—Continued.

Official No.	Signal letters.	Rig.	Name of vessel.	Gross tonnage.	Net tonnage.	Length.	Breadth.	Depth.	Service.	Crew.	Indicated horsepower.	When built.	Where built.	Home port (where permanent document issues).
						Feet.	Feet.	Feet.						
161826	KNRM	St. s.	Victoria	3,817	2,382	301.1	40.1	19.0	Pas.	87	2,780	1870	Dumbarton, Scotland...	Port Townsend, Wash.
166616		St. s.	VICTORIA	696	405	122.0	36.0	11.0	Frt.	8	80	1917	Buffalo, N. Y.	Buffalo, N. Y.
217060	LNHF	St. s.	VICTORIOUS	7,597	4,753	440.0	56.0	35.2	Frt.	90	3,000	1918	Alameda, Calif.	San Francisco, Calif.
218512		St. s.	Victorious	30	18	50.4	14.2	7.6	Tow.	4	85	1919	Brooklyn, N. Y.	New York, N. Y.
221053		St. s.	Victor P. Kelly	113	76	89.6	22.0	10.0	Tow.	5	400	1920	Keyport, N. J.	Do.
86142		St. s.	Victory	53	26	68.0	18.4	9.0	Frt.	5	45	1891	Mantowoc, Wis.	Port Huron, Mich.
161758		St. s.	VICTORY	4,627	3,707	459.0	48.3	22.5	Frt.	20	1,500	1895	Chicago, Ill.	Cleveland, Ohio.
203626		St. s.	VICTORY	96	65	68.5	20.1	8.4	Tow.	7	100	1906	Philadelphia, Pa.	New York, N. Y.
207600		St. s.	VICTORY	61	42	69.0	18.0	6.8	Pas.	8	53	1910	Detroit, Mich.	Ogdensburg, N. Y.
218194		St. p.	VICTORY	240	188	135.7	27.0	5.6	Tow.	8	400	1919	Pittsburgh, Pa.	Pittsburgh, Pa.
218998		St. s.	Victory	45	37	46.3	14.9	6.3	Fsh.	2	45	1919	Vermillion, Ohio.	Sandusky, Ohio.
161735		St. s.	Vigilant	16	7	47.5	12.0	5.6	Fsh.	2	50	1894	Boston, Mass.	Newport, R. I.
161796		St. s.	Vigilant	21	16	55.4	12.7	5.6	Pol.	8		1897	Alexandria, Va.	Washington, D. C.
161920		St. s.	Vigilant	98	66	74.6	20.8	9.3	Tow.	6	250	1902	Long Island City, N. Y.	New York, N. Y.
204707		St. s.	Vigilant	70	48	64.5	19.2	8.5	Tow.	5	75	1907	Tacoma, Wash.	Seattle, Wash.
15866		St. s.	Viking	145	86	110.1	21.5	7.3	Fsh.	6	103	1872	Norfolk, Va.	Cape Charles, Va.
115780		St. s.	Viking	77	38	89.0	18.0	9.0	Tow.	12	300	1881	Camden, N. J.	New York, N. Y.
206562	LBFD	St. y.	VIKING	299	154	166.5	23.6	12.5	Yct.	21	1,000	1909	Wilmington, Del.	Do.
220752	MBQJ	St. s.	Viking	1,210	661	214.0	41.9	17.1	Frt.	24	985	1920	Rolph, Calif.	San Francisco, Calif.
215750		St. s.	Viking II	8	5	46.0	11.3	2.9	Tow.	1	50	1917	Astoria, Ore.	Astoria, Ore.
161690		St. s.	Vinal Haven	186	126	190.0	16.0	7.5	Pas.	9	135	1892	Searaport, Me.	Rockland, Me.
219503	LVJP	St. s.	VINCENNES BRIDGE	3,545	2,174	324.0	40.0	25.0	Frt.	37	2,500	1919	Newark, N. J.	Newark, N. J.
218850	LSQP	St. s.	VINCENT	6,210	3,853	393.5	55.0	31.4	Frt.	64	2,500	1919	Kearny, N. J.	Do.
127282		St. s.	Vincent A. McNally	85	58	83.5	19.2	8.8	Tow.	9	800	1898	Cramer Hill, N. J.	Philadelphia, Pa.
77362	LGCK	St. s.	VINDAL	1,290	935	220.0	40.0	14.0	Frt.	25	250	1899	West Bay City, Mich.	Detroit, Mich.
219435	LVFQ	St. s.	VINITA	5,551	3,470	410.5	51.3	27.2	Frt.	60	2,800	1919	Long Beach, Calif.	Los Angeles, Calif.
203892		St. s.	Viola	10	6	34.0	10.0	4.6	Fsh.	2	10	1906	Millwaukee, Wis.	Grand Haven, Mich.
161666		St. s.	Violet	12	6	34.7	12.5	4.2	Tow.	2	40	1887	Seattle, Wash.	Tacoma, Wash.
161762		St. s.	Violet II	18	7	58.2	13.2	4.2	Tow.	8		1865	Hartsville, La.	New Orleans, La.
223056		St. p.	VIOLA PUCKETT	128	81	96.7	22.6	4.2	Tow.	5	300	1923	Jeanorette, La.	Morgan City, La.
217980		St. s.	Vina	15	10	39.5	11.3	3.9	Pas.	3	25	1919	Portsmouth, N. H.	Salem, Mass.
200488		St. s.	Virgo	70	47	79.0	17.5	6.0	Pas.	8	140	1903	New Orleans, La.	New Orleans, La.
206532		St. s.	Virgil O. Bogue	170	91	115.7	24.0	11.6	Tow.	6	500	1909	Long Beach, Calif.	San Francisco, Calif.
96302		St. s.	Virginia	34	17	74.8	15.0	5.0	Tow.	5	180	1894	St. Marys, Ga.	Jacksonville, Fla.
141693		St. s.	VIRGINIA	31	22	74.0	15.8	7.0	Tow.	5	150	1901	Memphis, Tenn.	St. Louis, Mo.
161525		St. s.	Virginia	83	46	70.5	18.0	5.5	Oys.	8		1884	Now Haven, Conn.	Bridgeport, Conn.
161712		St. s.	Virginia	167	78	113.0	19.6	10.7	Fsh.	8		1893	Bordentown, N. J.	Reedville, Va.
161775		St. p.	Virginia	818	667	156.0	36.6	13.3	Fer.	6	500	1896	Chester, Pa.	Baltimore, Md.
161701		St. s.	VIRGINIA	20	13	72.4	10.8	4.3	Tow.	3	75	1897	Alexandria Bay, N. Y.	Do.
161909		St. s.	VIRGINIA	635	354	191.0	32.0	12.0	Pas.	23	2,600	1902	Richmond, Va.	Newport News, Va.
161945		St. p.	VIRGINIA	368	614	181.0	34.2	9.4	Pas.	35	750	1903	Sparrows Point, Md.	Baltimore, Md.
209380		St. s.	VIRGINIA	292	179	105.0	27.1	8.0	Frt.	10	250	1911	Newport News, Va.	Norfolk, Va.
206304		St. s.	Virginia	71	48	66.3	18.5	6.3	Pas.	6	180	1909	Bath, Me.	Bath, Me.
212640		St. s.	VIRGINIA	99	51	71.0	20.0	12.5	Tow.	4	750	1914	Cleveland, Ohio	Duluth, Minn.
215371	LIHP	St. s.	VIRGINIA	6,666	5,048	416.8	50.1	31.1	Tnk.	33	3,000	1917	Quincy, Mass.	New York, N. Y.
222170		St. s.	Virginia V	122	83	115.9	21.1	7.1	Pas.	8	400	1922	Olaia, Wash.	Seattle, Wash.
219580	LVNT	St. s.	VIRGINIA BRIDGE	3,283	2,000	324.0	48.2	25.0	Frt.	37	1,600	1920	Newark, N. J.	Newark, N. J.
201416		St. s.	Virginia Citizen	14	7	45.3	13.9	4.0	Tow.	3	80	1904	Bowlers, Va.	Philadelphia, Pa.
207184		St. s.	Virginia III	91	71	92.8	19.4	6.5	Pas.	5	150	1910	Tacoma, Wash.	Seattle, Wash.
217756		St. s.	Virginia Dale	9	7	30.7	9.0	3.3	Fsh.	2	8	1909	South Haven, Mich.	Grand Haven, Mich.
161595		St. s.	Virginia Dare	187	129	100.0	20.6	6.0	Pas.	6	75	1888	Wilmington, Del.	Norfolk, Va.
216135	LJWQ	St. s.	VIRGINIA EXPRESS	1,018	1,157	251.0	43.8	18.5	Frt.	27	1,300	1918	Wyandotte, Mich.	Newport News, Va.
210641		St. s.	Virginia Lee	74	50	69.2	18.8	8.4	Tow.	5	290	1912	Brooklyn, N. Y.	New York, N. Y.
210036	LJSF	St. s.	VIRGINIA LIMITED	1,048	1,157	251.0	43.8	18.5	Frt.	27	1,300	1918	Wyandotte, Mich.	Newport News, Va.
221878	MDGO	St. s.	Virginia Olson	1,286	704	225.0	43.0	10.9	Frt.	20	800	1917	North Bend, Ore.	San Francisco, Calif.
93369	KSJF	St. s.	VIRGINIAN	7,914	5,077	491.5	58.2	24.4	Frt.	46	5,200	1903	Sparrows Point, Md.	New York, N. Y.
201458	KTLF	St. s.	Virginian	179	122	102.5	22.5	10.4	Tow.	13	500	1894	Camden, N. J.	Philadelphia, Pa.
161685		St. s.	VISITOR	70	47	84.5	19.1	7.1	Pas.	6	275	1892	Detroit, Mich.	New York, N. Y.
207768		St. s.	VISITOR	60	34	63.5	15.0	8.0	Frt.	4	40	1853	Baltimore, Md.	Philadelphia, Pa.
216401	LKWV	St. s.	VITTORIO EMMANUELE III	4,855	3,601	380.0	53.2	27.0	Frt.	47	2,500	1918	Seattle, Wash.	Seattle, Wash.
25896		St. s.	Viva	22	21	45.1	16.5	5.7	Tow.	3		1874	Cape Elizabeth, Mo.	Bridgeport, Conn.
217835	LQNW	St. s.	Volant	415	197	142.0	31.6	14.4	Tow.	29	1,000	1919	South Somerset, Mass.	Baltimore, Md.
203115		St. p.	Volcano	66	66	122.0	22.0	4.8	Tow.	10		1906	Parkersburg, W. Va.	New Orleans, La.
214596		St. p.	Volcano	186	119	128.5	25.8	4.0	Tow.	15	450	1918	Dravosburg, Pa.	Pittsburgh, Pa.
101574		St. s.	Volunteer	97	48	85.0	20.1	8.0	Tow.	6	300	1857	Philadelphia, Pa.	Jacksonville, Fla.

1 Formerly British st. s. (a Parthia.
 (b Victoria).
 2 Formerly (a dredge Accommodation.
 (b dredge Victoria).
 3 Formerly st. s. (a George Cooper.
 (b John J. Trietus).
 4 Formerly st. s. Alex J. Sullivan.

5 Formerly st. s. Luoy.
 6 Formerly st. s. S. J. Lennox.
 7 Formerly bargo Thomas Rolph.
 8 Formerly st. s. Curtin.
 9 Formerly st. s. Lucius, Jr.
 10 Formerly ga. s. Crescent.
 11 Formerly st. s. Typhoon.

12 Formerly st. s. Lake Shirling.
 13 Formerly st. s. Bernard.
 14 Formerly st. s. Luke Arthur.
 15 Formerly (a American st. s. Virginia Olson.
 (b French st. s. Yolaude.
 16 Formerly st. s. Malne.
 17 Formerly st. s. Blue Bell.

MERCHANT STEAM VESSELS OF THE UNITED STATES—Continued.

Official No.	Signal letters.	Rtg.	Name of vessel.	Gross tonnage.	Net tonnage.	Length.	Breadth.	Depth.	Service.	Crew.	Indicated horsepower.	When built.	Where built.	Home port (where permanent document issues).
161580		St. s.	Volunteer	92	46	83.5	20.5	9.5	Tow.	8	500	1888	Tottenville, N. Y.	New York, N. Y.
216702	LMND	St. s.	VOLUNTEER	7,717	5,791	410.0	56.0	29.0	Frt.	45	2,600	1918	Alameda, Calif.	San Francisco, Calif.
219508	LVJS	St. s.	VON STEUBEN	14,907	5,191	637.1	66.3	39.3	Pas.	522	35,000	1901	Stettin, Germany	New York, N. Y.
101543		*St. p.	Voyager	99	99	134.4	23.8	4.1	Tow.	14	500	1885	Pittsburgh, Pa.	Pittsburgh, Pa.
207142		*St. p.	Vulcan	94	94	133.4	27.0	5.0	Tow.	9	500	1910	Do.	Do.
221590	MDCR	St. s.	Vulcan I.	173	118	94.3	25.3	13.1	Tow.	5	550	1910	Sharptown, Md.	New York, N. Y.
W.														
120010		*St. p.	W. W.	212	178	137.0	29.1	4.6	Tow.	13	305	1882	Dubuque, Iowa	Cincinnati, Ohio.
107063		St. s.	W. A. Forman	39	26	53.2	16.8	6.8	Tow.	5	200	1901	Tottenville, N. Y.	New York, N. Y.
80827		St. p.	W. B. Duncan	575	575	201.0	45.0	7.4	Fer.	14	1,172	1881	Jaffersville, Ind.	St. Louis, Mo.
211690	LDVG	St. s.	W. B. KRENE	396	269	136.7	27.0	4.7	Tow.	22	200	1913	Port Richmond, N. Y.	New York, N. Y.
150810		St. s.	W. D. REES	18	13	46.3	14.0	5.5	Tow.	2	83	1899	Athens, N. Y.	Albany, N. Y.
204047		St. p.	W. C. MITCHELL	121	121	116.0	25.4	5.1	Tow.	5	456	1907	Point Pleasant, W. Va.	Louisville, Ky.
205012		St. s.	W. C. RICHARDSON	4,937	3,714	420.0	62.0	29.0	Frt.	27	1,650	1908	Wyandotte, Mich.	Cleveland, Ohio.
215284	LIKR	St. s.	W. C. TEAGLE	0,551	5,920	499.1	68.2	28.0	Tnk.	42	3,600	1917	Sparrows Point, Md.	New York, N. Y.
203561		St. s.	W. D. REES	3,760	2,992	396.4	45.0	23.5	Frt.	20	1,300	1896	Cleveland, Ohio.	Cleveland, Ohio.
80361	LQWD	St. s.	W. E. FITZGERALD	4,940	3,701	420.0	62.0	29.0	Frt.	24	1,650	1906	Wyandotte, Mich.	Duluth, Minn.
219341	LWFK	St. s.	W. E. GLADWISH	121	60	110.8	27.0	9.0	Tow.	11	925	1873	Philadelphia, Pa.	New York, N. Y.
219600	LVPN	St. s.	W. E. HUTTON	7,070	4,359	435.0	50.0	32.0	Tnk.	33	2,800	1920	Alameda, Calif.	Philadelphia, Pa.
210565		St. s.	W. F. BURDELL	7,014	4,351	435.0	50.0	32.0	Tnk.	44	3,100	1920	Do.	Do.
17350		St. s.	W. F. DALZEL	147	100	87.5	23.7	3.9	Tow.	6	400	1912	Tottenville, N. Y.	New York, N. Y.
96098		*St. p.	W. F. SMITH	18	18	84.5	16.5	3.1	Tow.	2	100	1918	Point Pleasant, W. Va.	Pittsburgh, Pa.
215355		St. s.	W. F. LAHMAIN, sr.	43	29	55.0	14.8	6.8	Fsh.	6	1891	1891	Grand Haven, Mich.	Port Huron, Mich.
81617		St. s.	W. F. WHITE	7,180	5,648	530.0	60.0	32.0	Frt.	32	2,100	1915	Lorain, Ohio.	Cleveland, Ohio.
203342		St. s.	W. G. MASON	99	54	54.0	20.5	10.5	Tow.	3	200	1893	Port Huron, Mich.	Port Huron, Mich.
81403		St. s.	W. G. POLLOCK	4,972	3,636	420.0	62.0	28.0	Frt.	16	1,470	1906	Cleveland, Ohio.	Cleveland, Ohio.
201881		St. s.	W. G. WILMOT	150	70	99.0	23.3	11.0	Pas.	11	1892	1892	West Bay City, Mich.	New Orleans, La.
203844		St. s.	W. H. ANDROWS	78	45	71.0	17.0	5.5	Tow.	6	100	1905	Georgetown, S. C.	Georgetown, S. C.
205100		*St. p.	W. H. BANCROFT	179	103	112.0	26.5	5.6	Fsh.	5	228	1911	Winslow, Wash.	Seattle, Wash.
205319		St. s.	W. H. BECKER	0,430	4,670	504.0	55.0	23.7	Frt.	33	1,800	1903	Bay City, Mich.	Cleveland, Ohio.
217222		St. s.	W. H. CHILDS	98	66	76.0	21.0	9.8	Tow.	7	325	1908	Tottenville, N. Y.	New York, N. Y.
81839		*St. p.	W. H. CLINGERMAN	191	191	152.0	29.1	4.8	Tow.	14	700	1918	Pittsburgh, Pa.	Pittsburgh, Pa.
206378		St. s.	W. H. FLANNERY	115	78	82.4	21.9	10.7	Tow.	5	350	1902	West New Brighton, N. Y.	New York, N. Y.
81777		St. s.	W. H. FOLLETTE	140	107	91.7	17.6	9.5	Cnl.	6	85	1909	Tonawanda, N. Y.	Buffalo, N. Y.
220351	MCQO	St. p.	W. H. FREAR	201	166	135.0	42.8	7.0	Fer.	8	300	1899	New Baltimore, N. Y.	Albany, N. Y.
200119		St. s.	W. H. LINBY	8,194	5,931	492.4	60.2	29.0	Tnk.	45	2,800	1921	Vancouver, Wash.	New York, N. Y.
222239		St. s.	W. H. MCGEAN	0,014	4,651	476.0	55.0	31.0	Frt.	27	1,700	1909	Ecorse, Mich.	Cleveland, Ohio.
213950		St. s.	W. H. MEYER	130	88	93.3	22.1	11.7	Tow.	10	800	1922	Manitowoc, Wis.	Manitowoc, Wis.
81253		St. s.	W. H. PUGH	31	21	53.5	14.3	6.5	Fah.	6	81	1916	West Bay City, Mich.	Do.
81218		St. s.	W. H. SAWYER	746	581	201.2	37.0	13.0	Frt.	14	1,200	1890	Racine, Wis.	Chicago, Ill.
215856	LJKW	St. s.	W. H. SIMPSON	49	27	63.3	19.1	7.7	Tow.	8	250	1889	Sheboygan, Wis.	Manitowoc, Wis.
130848		*St. p.	W. H. TILFORD	5,579	3,379	411.6	53.4	29.8	Tnk.	31	2,600	1917	Wilmington, Del.	New York, N. Y.
81376		St. s.	W. H. WARWICK	92	92	110.0	24.0	3.5	Tow.	10	1900	1900	Jeffersonville, Ind.	Pittsburgh, Pa.
106580		*St. p.	W. H. WHITMAN	31	31	71.5	23.0	3.2	Fer.	6	1892	1892	Newport, Ky.	Cincinnati, Ohio.
93133		St. s.	W. J. WILLIAMS	100	50	80.7	19.0	0.0	Tow.	10	1888	1888	Camden, N. J.	New Orleans, La.
218159	LRIN	St. s.	W. J. CONNERS	4,499	3,609	351.7	50.5	15.5	Frt.	22	1,800	1901	Buffalo, N. Y.	Buffalo, N. Y.
220851	MBWT	St. s.	W. J. CROSBY	2,406	1,491	253.4	43.0	25.1	Frt.	32	1,250	1919	Ashstaba, Ohio.	Port Huron, Mich.
217750		St. s.	W. J. HANNA	7,110	5,188	429.3	59.2	33.2	Tnk.	33	2,700	1920	Chester, Pa.	New York, N. Y.
81368		*St. p.	W. J. JACKSON	143	115	120.5	27.5	6.4	Tow.	15	300	1918	Paducah, Ky.	Chicago, Ill.
213580		St. s.	W. J. Latta	26	16	59.8	16.5	5.0	Tow.	4	69	1892	Wilmington, Del.	New York, N. Y.
203425		St. s.	W. J. MOODY	107	73	72.2	20.4	0.0	Tow.	7	250	1915	Port Richmond, N. Y.	Do.
81738		St. s.	W. J. OLCOTT	76	26	83.0	19.0	10.0	Tow.	5	270	1901	Chicago, Ill.	Duluth, Minn.
100831		*St. p.	W. J. WARWICK	21	15	39.7	11.9	7.0	Tow.	2	120	1901	Buffalo, N. Y.	Buffalo, N. Y.
77406		St. s.	W. K. FIELD	282	282	164.0	30.0	6.4	Tow.	25	400	1889	Pittsburgh, Pa.	Cincinnati, Ohio.
216720	LCQJ	*St. p.	W. L. BERRY	113	113	125.0	25.0	4.3	Tow.	18	400	1900	Cincinnati, Ohio.	Evansville, Ind.
208117		St. s.	W. L. CONNELLY	3,098	2,361	301.0	41.2	24.7	Tnk.	29	1,250	1912	Toledo, Ohio.	New York, N. Y.
208805	LJWD	St. s.	W. L. MESSLECK	98	35	74.0	20.0	11.6	Tow.	5	500	1910	Cleveland, Ohio.	Duluth, Minn.
216877	LMTG	St. s.	W. L. MESSLECK	6,172	4,568	416.8	50.1	31.1	Tnk.	42	2,600	1918	Norfolk, Ohio.	Reedville, Va.
216508	LMBG	St. s.	W. M. BURTON	7,137	6,358	435.0	56.0	32.0	Tnk.	37	2,600	1918	Alameda, Calif.	Philadelphia, Pa.
216240	LKQB	St. s.	W. M. INSH	7,135	6,354	435.0	56.0	32.0	Tnk.	37	2,600	1918	Do.	Do.
215411	LJKD	St. s.	W. M. TUPPER	1,852	1,100	217.6	38.0	25.0	Frt.	24	750	1917	Jacksonville, Fla.	Jacksonville, Fla.
81790		St. s.	W. N. DAVID	110	76	82.4	21.5	11.4	Tow.	7	300	1901	Port Richmond, N. Y.	Albany, N. Y.
81398		St. s.	W. N. PECKHAM	17	8	43.0	13.2	6.2	Tow.	2	69	1892	Buffalo, N. Y.	Buffalo, N. Y.

1 Formerly (a) German st. s. Kronprinz Wilhelm.
 (b) U. S. S. Von Steuben.
 2 Formerly st. s. Seneca.
 3 Formerly *st. p. City of Winona.
 4 Formerly st. s. Agnes H. White.
 5 Formerly st. s. P. M. Cabo, Jr.
 6 Formerly st. p. George Matheson No. 2.
 7 Formerly st. s. Walwright.

8 Formerly st. s. Portola Plumas.
 9 Formerly st. s. Alameda.
 10 Formerly st. s. Henry Troy.
 11 Formerly st. s. Alexis W. Thompson.
 12 Formerly st. s. Stadacona.
 13 Formerly *st. p. E. T. Slider.
 14 Formerly st. s. Mauch Chunk.
 15 Formerly st. s. Crabtree.

16 Formerly st. s. Daniel W. Bigoney.
 17 Formerly *st. p. Ironsides.
 18 Formerly *st. p. J. O. Colo.
 19 Formerly st. s. (a) L. V. Stoddard.
 (b) Walter Hardeastle.
 20 Formerly (a) St. s. W. L. Messleck.
 (b) U. S. S. W. L. Messleck.
 † Composite.

MERCHANT STEAM VESSELS OF THE UNITED STATES—Continued.

Official No.	Signal letters.	Rig.	Name of vessel.	Gross tonnage.	Net tonnage.	Length.	Breadth.	Depth.	Service.	Crew.	Indicated horsepower.	When built.	Where built.	Home port (where permanent document issues).
210768	LCQW	St. s.	W. R. CHAMBERLIN, Jr.	2,264	1,300	288.8	44.6	29.8	Frt.	31	1,800	1912	Newport News, Va.	San Francisco, Calif.
81126		St. s.	W. R. Stafford	686	398	184.8	34.2	12.2	Frt.	18	500	1886	West Bay City, Mich.	Sandusky, Ohio.
81722		St. s.	W. S. GRATTAN	208	141	106.3	24.2	11.5	Frb.	16	200	1900	Elizabeth, N. J.	Buffalo, N. Y.
81529		St. p.	W. S. Mason	322	252	122.0	32.0	7.4	Fer.	7	150	1894	Portland, Ore.	Portland, Ore.
220953	MCOS	St. s.	W. S. MILLER	0,984	4,311	435.0	56.2	33.5	Tnk.	37	3,100	1920	Alameda, Calif.	San Francisco, Calif.
210774		St. p.	W. S. McClesney, Jr.	670	490	169.0	50.0	7.0	For.	7	1,000	1912	Jaffersville, Ind.	St. Louis, Mo.
203629	KVRD	St. s.	W. S. PORTER	4,901	3,524	385.0	49.7	28.9	Tnk.	38	2,600	1906	Newport News, Va.	San Francisco, Calif.
221884	MDJR	St. s.	W. S. RIFE	0,838	6,018	600.0	68.2	30.0	Tnk.	43	4,000	1921	Alameda, Calif.	Do.
204475		St. s.	W. B. Taylor	318	216	128.0	24.0	13.0	Tow.	13	1,500	1907	Green Bay, Wis.	New York, N. Y.
206552		St. s.	W. W. ATTERBURY	3,898	2,967	350.0	46.0	31.0	Frt.	27	1,700	1909	Wyandotte, Mich.	New York, N. Y.
221360	MOVH	St. s.	W. W. MILLS	6,810	4,245	424.4	58.2	32.9	Tnk.	34	2,700	1921	Chester, Pa.	Philadelphia, Pa.
220685		St. s.	W. W. Stebbins	80	85	69.0	10.3	8.6	Tow.	5	200	1920	New Baltimore, N. Y.	New York, N. Y.
81638	KNVD	St. s.	WABAN	163	111	91.0	20.0	10.4	Tow.	7	350	1899	Philadelphia, Pa.	Charleston, S. C.
125843		St. s.	Waban	85	42	85.0	17.6	9.5	Tow.	10		1880	do.	Port Arthur, Tex.
218222	LRKN	St. p.	WABAN	6,038	3,742	401.4	53.2	31.9	Frt.	44	2,800	1919	Vancouver, Wash.	Portland, Ore.
120445		St. s.	Wabash	229	159	127.4	30.2	3.7	Tow.	15	282	1881	Dubuque, Iowa	St. Louis, Mo.
215554	LITD	St. s.	WABASH	5,072	3,312	381.0	40.9	26.6	Frt.	38	2,500	1900	Newcastle, England	Wilmington, Del.
81322		St. s.	Wachusett	75	37	77.0	21.5	2.2	Tow.	6	150	1891	Newburgh, N. Y.	New York, N. Y.
215551	LHSW	St. s.	WACHUSETT	4,336	2,601	371.2	44.2	27.1	Frt.	40	1,700	1896	Hamburg, Germany	San Francisco, Calif.
76066		St. s.	Waclark	88	60	80.1	23.6	8.5	Frt.	4	75	1879	Buffalo, N. Y.	Perth Amboy, N. J.
218632	LRFM	St. s.	WACO	3,545	2,174	324.0	40.2	25.0	Frt.	30	1,500	1919	Newark, N. J.	Newark, N. J.
220878	MCBW	St. s.	WACOSTA	5,970	3,700	400.7	51.2	30.2	Frt.	45	3,000	1920	Harriman, Pa.	Philadelphia, Pa.
222501		St. p.	WACOUTA	230	182	132.0	28.0	5.2	Tow.	10	480	1922	Pittsburgh, Pa.	Chicago, Ill.
80641		St. s.	Wade Hampton	123	84	96.9	20.6	8.9	Tow.	8	500	1877	Charleston, S. C.	Philadelphia, Pa.
81346	KLSJ	St. s.	WADENA	246	151	158.8	20.8	11.0	Tow.	18	550	1891	Cleveland, Ohio	New York, N. Y.
214890	LGTW	St. s.	Wahkeona	1,030	547	213.0	40.0	11.3	Frt.	26	500	1916	Astoria, Ore.	San Francisco, Calif.
216685	LMIQ	St. s.	Wahklakum	2,528	1,495	264.7	46.2	24.1	Frt.	45	1,400	1918	Tacoma, Wash.	Seattle, Wash.
130932		St. y.	Wahloke	70	52	125.0	16.0	7.5	Yct.	7	400	1901	Alexandria Bay, N. Y.	Washington, D. C.
14446	KQOT	St. s.	Walaleale	342	232	123.0	27.1	9.8	Pas.	25	165	1886	Port Blakely, Wash.	Seattle, Wash.
126211	KCPL	St. s.	Walmea	1,057	746	198.0	35.2	18.0	Pas.	51	800	1881	Chester, Pa.	Los Angeles, Calif.
210783	LMNV	St. s.	Wakan	3,019	1,752	272.9	46.1	21.1	Frt.	50	1,400	1918	Portland, Ore.	Portland, Ore.
217496	LPQN	St. s.	Wakli	2,531	1,496	266.6	46.1	24.0	Frt.	47	1,385	1918	Astoria, Ore.	Astoria, Ore.
210480	LKWS	St. s.	WAKULLA	5,435	3,323	410.0	54.4	27.2	Frt.	63	2,600	1918	Los Angeles, Calif.	Los Angeles, Calif.
218095	LRFV	St. s.	WALDEN	5,511	3,307	400.5	51.2	30.4	Frt.	53	3,000	1919	Newburgh, N. Y.	New York, N. Y.
217694	LQFW	St. s.	WALINOFORD	2,250	1,229	245.6	42.0	24.1	Frt.	29	900	1910	Long Beach, Calif.	San Francisco, Calif.
218460	LRVS	St. s.	WALKILL	3,283	2,090	324.0	46.2	25.0	Frt.	36	1,500	1910	Newark, N. J.	Newark, N. J.
81233		St. s.	Wallowa	225	127	111.6	23.9	11.6	Tow.	10	122	1889	Portland, Ore.	Seattle, Wash.
81644		St. s.	WALULA	167	85	99.6	22.7	12.6	Tow.	10		1890	San Francisco, Calif.	Portland, Ore.
215482	LHRN	St. s.	Walrus	479	240	163.2	26.2	13.0	Fsh.	20	650	1917	Essex, Mass.	Gloucester, Mass.
81278		St. s.	Walter	32	16	63.6	16.2	7.1	Tow.	3	50	1890	Baltimore, Md.	Baltimore, Md.
220503		St. s.	Walter J.	0	6	35.0	8.8	4.3	Frt.	1	15	1911	Erie, Pa.	Buffalo, N. Y.
81267	KJGW	St. s.	Walter Adams	271	175	133.0	24.3	12.	Fsh.	26	600	1890	Noank, Conn.	New London, Conn.
209201		St. s.	Walter Cahill	45	14	70.0	17.0	8.0	Tow.	8	400	1911	Chicago, Ill.	Chicago, Ill.
221083	MCLS	St. s.	WALTER JENNINGS	0,563	5,078	499.2	68.1	30.5	Tnk.	42	3,700	1921	Kearny, N. J.	New York, N. Y.
157454		St. s.	Walter C. Smith	30	24	52.7	15.2	7.4	Tow.	5	100	1896	Long Island City, N. Y.	Do.
210613		St. s.	Walter C. Witherbee	341	250	148.1	22.4	11.8	Frt.	10	150	1918	Brooklyn, N. Y.	Do.
81320		St. s.	Walter D.	136	123	101.6	27.0	5.8	Drg.	6	134	1891	Toledo, Ohio	Toledo, Ohio.
135228		St. s.	Walter Franks	143	97	109.6	23.5	8.4	Frt.	6	430	1876	Philadelphia, Pa.	New York, N. Y.
130526		St. s.	Walter Ross	147	73	90.0	22.5	10.4	Tow.	6	476	1891	Newburgh, N. Y.	Bangor, Me.
81685		St. p.	Walter Royal	0	7	40.0	9.0	3.9	Mso.	2	20	1900	Orient, N. Y.	New York, N. Y.
200692		St. s.	Walter S.	60	38	57.5	14.6	6.4	Fsh.	4	116	1909	Saugatuck, Mich.	Grand Haven, Mich.
81711		St. s.	Walter Tracy	98	67	79.7	21.0	9.8	Tow.	6	200	1900	Port Richmond, N. Y.	New York, N. Y.
210218	LKPC	St. s.	WALTER A. LUCKEN-NACHT	8,102	5,087	440.5	66.1	28.0	Frt.	52	4,000	1918	Seattle, Wash.	Do.
202660		St. s.	Walter B. Pollock	61	41	65.0	10.0	8.0	Tow.	4	150	1905	New Baltimore, N. Y.	Do.
92965		St. s.	Walter C. Murphy	33	6	62.0	16.0	5.8	Frt.	7		1899	Madisonville, La.	New Orleans, La.
215021	LIVQ	St. s.	WALTER D. MUNSON	3,703	2,238	368.2	48.3	24.0	Frt.	32	2,500	1917	Sparrows Point, Md.	New York, N. Y.
213470	LFMG	St. s.	WALTER D. NOYES	4,387	3,114	354.2	49.0	27.4	Frt.	37	1,770	1915	Newport News, Va.	Boston, Mass.
126219		St. s.	Walter E. Sutton	85	37	63.2	16.2	7.8	Tow.	5	100	1884	Camden, N. J.	Providence, R. I.
200028		St. s.	Walter F. Moed	25	17	57.0	15.7	5.5	Tow.	4		1903	New Baltimore, N. Y.	Washington, D. C.
221402		St. s.	Walter L. Meseck	70	51	68.8	21.3	8.1	Tow.	5	250	1921	Tottenville, N. Y.	New York, N. Y.
81052		St. s.	Walter W. Richardson	22	13	47.0	13.0	6.9	Fsh.	4	47	1884	West Bay City, Mich.	Duluth, Minn.
81632	KWVT	St. s.	WALTHAM	353	180	128.0	26.3	15.0	Tow.	14	850	1898	Philadelphia, Pa.	Fall River, Mass.
210572	LMDJ	St. s.	WAMPUM	5,461	3,334	410.0	54.4	27.2	Frt.	45	3,300	1918	Los Angeles, Calif.	Los Angeles, Calif.
81276		St. s.	Wanderer	212	125	128.2	23.8	11.4	Tow.	10	511	1890	Port Blakely, Wash.	Seattle, Wash.
81540		St. s.	Wanderer	281	161	124.5	28.8	8.3	Pas.	8	350	1896	Tomkins Cove, N. Y.	New York, N. Y.
202846		St. p.	Wanderer II	140	115	115.0	24.0	4.5	Frt.	16	250	1906	Clinton, Iowa	New Orleans, La.

1 Formerly Stanley Dollar.
 2 Formerly st. s. Conomaugh.
 3 Formerly st. s. Paente.
 4 Formerly st. p. F. C. A. Denkmann.
 5 Formerly a German st. s. Tubingen.
 6 Formerly a German st. s. Seneccas.
 7 Formerly German st. s. Suevia.

1 Formerly st. s. Josephine B.
 2 Formerly st. y. Nokomis.
 3 Formerly a American sch. Kaul.
 4 Formerly a Hawaiian st. s. Walaleale.
 5 Formerly st. s. Topoka.
 6 Formerly st. s. Defender.

11 Formerly st. s. Edward Clark.
 12 Formerly st. s. (a N. Y. Centl. Ltg. Co. No. 17.
 13 Formerly st. s. (b New York Central No. 17.
 14 c D. F. Williams.
 15 Formerly st. s. Meta.
 16 Formerly st. s. Charles H. Fox.

MERCHANT STEAM VESSELS OF THE UNITED STATES—Continued.

Official No.	Signal letters.	Rtg.	Name of vessel.	Gross tonnage.	Net tonnage.	Length.	Breadth.	Depth.	Service.	Crew.	Indicated horse power.	When built.	Where built.	Home port (where permanent document issues).
217480	LPNR	St. s.	Waneyanda.....+	2,590	1,536	266.4	46.2	23.9	Frt.	46	1,400	1918	Wilmington, Calif.	Los Angeles, Calif.
214711		*St. p.	Wanista.....	53	42	55.8	20.0	4.0	For.	1	24	1917	Kennewick, Wash.	Seattle, Wash.
217539	LPWH	St. s.	Wanzen.....	3,044	1,742	274.0	46.0	24.2	Frt.	41	1,400	1919	Columbia City, Ore.	Portland, Ore.
213092	LFHS	St. s.	Wapama.....	651	584	204.8	40.2	14.3	Frt.	32	825	1915	St. Helens, Ore.	San Francisco, Calif.
230327	MBWF	St. s.	WARBLER.....+	715	330	181.0	35.5	16.3	Wrk.	23	1,400	1920	Philadelphia, Pa.	Philadelphia, Pa.
221111	MCNQ	St. s.	WARD.....+	0,171	3,797	395.5	55.0	31.4	Frt.	49	2,800	1921	New Orleans, La.	New Orleans, La.
205813		St. s.	Warren.....	19	13	42.7	13.4	5.0	Tow.	3	75	1908	Tonawanda, N. Y.	Albany, N. Y.
222732		St. s.	*Warren.....	32	21	58.0	13.1	6.6	Tow.	3	85	1909	San Francisco, Calif.	Seattle, Wash.
216203		*St. p.	*WARREN ELSEY.....	286	221	154.2	27.0	6.6	Tow.	8	400	1910	Pittsburgh, Pa.	Pittsburgh, Pa.
77489	LGWB	St. s.	*Warrior.....	342	233	153.0	28.5	11.4	Frt.	18	600	1901	Tomkins Cove, N. Y.	New York, N. Y.
81772		St. s.	*Warrior.....	122	83	101.5	24.0	10.5	Tow.	8	450	1901	Wilmington, Calif.	Tacoma, Wash.
212336		*St. p.	WARSAW.....	51	51	64.3	22.0	4.0	Fer.	2	40	1914	Keokuk, Iowa.	Chicago, Ill.
6781		St. s.	Watlok.....	691	429	193.0	30.3	10.1	Pas.	16	1,050	1873	Greenpoint, N. Y.	New York, N. Y.
220886	MCIV	St. s.	Warwick.....+	4,469	2,028	349.1	49.2	28.7	Tnk.	46	1,800	1921	East Providence, R. I.	Portland, Me.
81950		St. s.	Washington.....	739	503	193.2	46.5	15.4	Fer.	7	650	1880	Baltimore, Md.	Los Angeles, Calif.
115715		St. s.	*Washington.....	540	378	221.3	35.5	15.5	Fer.	46	650	1880	Chester, Pa.	New York, N. Y.
120876		St. s.	Washington.....	435	256	172.3	27.3	15.0	Frt.	23	1,700	1891	Wheeling, W. Va.	St. Louis, Mo.
202700		St. s.	WASHINGTON.....	181	123	65.7	24.0	11.1	Tow.	7	840	1935	Portland, Ore.	Seattle, Wash.
203334	KVQB	St. s.	Washington.....	539	367	159.0	35.3	12.1	Pas.	20	450	1906	Seattle, Wash.	San Francisco, Calif.
204907		St. s.	Washington.....	323	219	169.0	42.5	10.5	Pas.	8	600	1908	do.	Seattle, Wash.
219717	LWVG	St. s.	WASHINGTON.....	325	185	147.2	20.1	12.0	Frt.	12	400	1920	New Bern, N. C.	New York, N. Y.
221100	MCRD	St. s.	WASHINGTON.....	5,083	3,011	370.8	44.2	15.0	Pas.	114	2,100	1890	Belfast, Ireland.	Do.
211770	LCVQ	St. p.	WASHINGTON IRVING.....	3,101	1,664	400.5	47.0	13.7	Pas.	75	6,000	1913	Candou, N. J.	Do.
81496	KMFJ	St. s.	*WASHINGTON.....	2,896	2,003	312.1	42.8	24.6	Tnk.	30	1,600	1887	Hartlepool, England.	Los Angeles, Calif.
216598	LMFH	St. s.	WASSAU.....+	5,529	3,387	410.0	54.4	27.2	Frt.	46	3,300	1913	Los Angeles, Calif.	Do.
215609	LHVF	St. s.	*WATAUGA.....+	1,668	917	240.4	36.0	20.0	Frt.	37	1,200	1900	Kiel, Germany.	San Francisco, Calif.
219018	LWJD	St. s.	WATERBURY.....+	5,510	3,387	400.7	54.2	30.4	Frt.	43	3,000	1920	Harriman, Pa.	Philadelphia, Pa.
209101		St. s.	Waterford.....	44	26	64.0	17.4	6.6	Frt.	5	75	1910	Whitehall, N. Y.	Albany, N. Y.
80867		St. s.	*Water Nymph.....	27	13	57.8	13.0	6.2	Tow.	2	35	1881	San Francisco, Calif.	San Francisco, Calif.
218346	LRTV	St. s.	WATERTOWN.....	0,468	8,721	416.9	56.2	31.0	Tnk.	37	2,600	1919	Quincy, Mass.	Boston, Mass.
217392	LPGT	St. s.	WATIENA.....+	0,107	3,744	400.7	54.2	29.9	Frt.	87	3,000	1918	Harriman, Pa.	Philadelphia, Pa.
217163	LNJV	St. s.	WATONWAN.....+	5,487	3,308	400.7	54.2	29.9	Frt.	42	3,000	1918	do.	Do.
203637	KVRG	St. s.	WATUPPA.....	190	120	105.0	22.6	11.8	Tow.	4	650	1900	Port Richmond, N. Y.	Fall River, Mass.
217545	LPSW	St. s.	WAURESA.....+	0,107	3,744	400.7	54.2	29.9	Frt.	45	3,000	1919	Harriman, Pa.	Philadelphia, Pa.
217815	LQNG	St. s.	WAUCONDA.....+	5,423	3,345	400.7	54.2	30.4	Frt.	45	3,000	1919	do.	Do.
218019	LRBS	St. s.	WAUKAU.....+	0,126	3,796	400.7	51.2	30.4	Frt.	60	3,000	1919	do.	Do.
210369		St. s.	WAUKIGAN.....	71	36	73.0	18.5	10.2	Tow.	8	215	1912	Cleveland, Ohio.	Chicago, Ill.
218001	LRBF	St. s.	WAUKIGAN.....+	0,209	3,510	395.5	55.0	31.4	Frt.	54	2,500	1919	Kearny, N. J.	Newark, N. J.
222563		St. s.	Waukegan.....	723	510	142.5	30.5	15.2	Frt.	36	800	1910	Sturgeon Bay, Wis.	Milwaukee, Wis.
210371	LKSH	St. s.	WAUKESHA.....+	2,585	1,469	298.0	44.0	19.7	Frt.	32	1,490	1918	Wilmington, Del.	Wilmington, Del.
206077		St. s.	WAUKETA.....	643	467	175.0	38.4	14.5	Pas.	27	900	1909	Toledo, Ohio.	Detroit, Mich.
203573		*St. p.	Wauha.....	149	134	118.0	24.0	5.2	Tow.	8	310	1906	Portland, Ore.	Portland, Ore.
211704		St. s.	Wauwatosa.....	162	110	92.4	23.1	10.0	Frt.	5	327	1913	Brooklyn, N. Y.	New York, N. Y.
219591	LYPF	St. s.	WAUWATOSA.....+	2,689	1,667	253.5	41.9	25.0	Frt.	41	1,500	1920	Manitowoc, Wis.	Norfolk, Va.
211544	LDFJ	St. s.	WAVE.....	248	119	117.8	22.5	11.0	Cod.	18	450	1913	Quincy, Mass.	Boston, Mass.
200931	KTDC	St. s.	WAVERLY.....	217	148	102.2	24.4	12.3	Tow.	12	900	1904	Port Richmond, N. Y.	New York, N. Y.
221223		*St. p.	¹⁰ Wave Rock.....	11	7	59.0	12.0	2.8	Tow.	4	60	1893	Louisville, Ky.	Louisville, Ky.
81347		St. s.	Wawa.....	16	10	44.0	10.5	4.4	Tow.	3	68	1891	Port Howard, Wis.	Marquette, Mich.
218711	LSHW	St. s.	WAWALONA.....+	0,076	3,729	401.4	53.2	31.0	Frt.	46	2,800	1919	Vancouver, Wash.	Portland, Ore.
80010		St. s.	Wawenoc.....	40	20	61.0	15.1	6.4	Tow.	3	150	1882	Wiscasset, Me.	Wilmington, Del.
218280	LRNS	St. s.	WAXAHACHE.....+	5,497	3,379	400.7	51.2	30.4	Frt.	47	3,000	1919	Harriman, Pa.	Philadelphia, Pa.
218738	LSKF	St. s.	Wayhut.....+	2,551	1,528	267.3	46.0	23.6	Frt.	43	1,400	1919	Jacksonville, Fla.	Jacksonville, Fla.
221090		St. s.	WAYNE.....	294	104	146.3	20.2	10.9	Frt.	10	400	1921	New Bern, N. C.	New York, N. Y.
222815		St. s.	WAYNE.....	379	251	134.1	56.6	14.1	Fer.	14	800	1923	River Rouge, Mich.	Detroit, Mich.
217202	LNHQ	St. s.	Waynean.....+	2,571	1,672	267.0	46.3	23.8	Frt.	34	1,400	1918	Seattle, Wash.	Seattle, Wash.
25326		St. s.	¹¹ Webster Citizens Ice Co.	14	10	49.0	13.5	4.0	Frt.	2	40	1900	Erie, Pa.	Buffalo, N. Y.
212806		St. s.	WEEHAWKEN.....	1,402	953	187.4	38.5	16.1	Fer.	8	1,600	1914	Wilmington, Del.	New York, N. Y.
218509	LSPI	St. s.	WEKKA.....+	3,513	2,144	333.8	48.0	24.9	Frt.	44	2,000	1919	Jacksonville, Fla.	Jacksonville, Fla.
203928	KVWL	St. s.	Wellesley.....	770	432	186.3	38.0	13.8	Frt.	20	425	1907	Prosper, Ore.	San Francisco, Calif.
221815	MDHP	St. s.	WELLFLEET.....	430	202	138.1	27.1	10.8	Tow.	17	800	1921	Port Richmond, N. Y.	Fall River, Mass.
201287	KTHL	St. s.	WELLINGTON.....	334	227	120.0	27.0	15.8	Tow.	15	900	1904	do.	Jacksonville, Fla.
81196		St. s.	Wenona.....	37	17	63.0	10.4	6.4	Tow.	2	75	1889	Astoria, Ore.	Portland, Ore.
4919		St. s.	¹² Wenona.....	22	12	53.6	14.8	4.4	Frt.	4	1884	Chester, Pa.	Norfolk, Va.
80370		St. p.	Wenona.....	439	317	145.0	30.0	7.8	Fer.	6	612	1882	Wilmington, Del.	Philadelphia, Pa.
204457		*St. p.	¹³ Wenona.....	55	55	98.0	20.0	4.5	Tow.	8	35	1907	Rumsey, Ky.	Chicago, Ill.
208595		St. s.	Wenona.....	35	16	60.0	16.4	6.0	Tow.	3	75	1911	Vancouver, Wash.	Portland, Ore.
203094		*St. p.	Wewona.....	372	319	153.5	31.5	6.5	Fer.	8	650	1907	St. Johns, Ore.	Do.
217217	LNSP	St. s.	¹⁴ WEST AFRICA.....+	2,611	1,017	251.0	43.0	20.1	Frt.	37	1,300	1918	Wyandotte, Mich.	New York, N. Y.
218328	LRQD	St. s.	WEST ALCOZ.....+	5,500	4,230	410.5	54.0	27.2	Frt.	40	3,500	1919	San San Francisco, Calif.	San Francisco, Calif.

¹ Formerly U. S. S. Warbler.
² Formerly U. S. Q. M. C. tug West J. A. Curney.
³ Formerly st. s. John F. Carroll.
⁴ Formerly st. s. Massasolt.
⁵ Formerly st. p. Day Star.
⁶ Formerly st. s. Sidney.
⁷ Formerly st. s. Flyer.
⁸ Formerly st. s. Michigan.
⁹ Formerly U. S. A. T. Kilpatrick.
¹⁰ Formerly st. s. Acropolis.
¹¹ Formerly British st. s. Oxford.
¹² Formerly German st. s. Gouverneur Jaeschke.
¹³ Formerly U. S. E. D. Wave Rock.
¹⁴ Formerly st. s. Uncle.
¹⁵ Formerly st. s. Croatan.
¹⁶ Formerly *st. p. Little Clyde.
¹⁷ Formerly st. s. Lake Graphite.

MERCHANT STEAM VESSELS OF THE UNITED STATES—Continued.

Official No.	Signal letters.	Rtg.	Name of vessel.	Gross tonnage.	Net tonnage.	Length.	Breadth.	Depth.	Service.	Crew.	Indicated horsepower.	When built.	Where built.	Home port (where permanent document issues).
210416	LKFW	St. s.	WEST ALSEK	5,637	4,046	409.6	54.2	27.1	Frt.	48	2,750	1918	Seattle, Wash.	Seattle, Wash.
217631	LQBW	St. s.	WEST AMAROOSA	5,462	3,411	410.0	54.4	27.2	Frt.	46	2,600	1919	Los Angeles, Calif.	Los Angeles, Calif.
216500	LMBO	St. s.	WEST ARAUM	5,578	4,122	409.6	54.2	27.1	Frt.	77	2,750	1918	Seattle, Wash.	Seattle, Wash.
216012	LJRT	St. s.	WEST ARROW	5,822	4,229	409.6	54.1	27.0	Frt.	60	2,600	1918	do.	do.
218033	LRGT	St. s.	WEST ASHAWA	5,609	4,065	410.5	54.0	27.0	Frt.	49	2,600	1919	South San Francisco, Calif.	San Francisco, Calif.
217522	LPRK	St. s.	WEST AYENAL	5,692	4,020	410.5	54.0	27.0	Frt.	46	2,600	1918	San Francisco, Calif.	do.
216223	LKPM	St. s.	WEST BOND	5,747	4,065	409.5	54.2	27.6	Frt.	38	2,000	1918	Seattle, Wash.	Seattle, Wash.
216348	LKRQ	St. s.	WEST BRDGE	5,790	4,099	409.5	54.2	27.6	Frt.	42	2,600	1918	do.	do.
216976	LJVG	St. s.	WEST BROOK	5,742	3,513	410.0	54.2	27.6	Frt.	42	2,600	1918	Portland, Oreg.	Portland, Oreg.
218806	LSPH	St. s.	WEST CACTUS	5,643	3,523	410.5	54.0	27.1	Frt.	44	2,800	1919	South San Francisco, Calif.	San Francisco, Calif.
218973	LPBW	St. s.	WEST CADDO	5,641	3,522	410.5	54.0	27.1	Frt.	45	2,800	1919	do.	do.
219627	LVQN	St. s.	WEST CADRON	5,724	3,564	410.5	54.0	27.1	Frt.	44	2,800	1920	do.	do.
219898	LAVHK	St. s.	WEST CAHOKIA	5,645	3,500	410.5	54.0	27.1	Frt.	44	2,800	1920	do.	do.
217906	LQSR	St. s.	WEST CAJOOT	5,342	3,339	410.0	54.4	27.2	Frt.	47	2,600	1919	Los Angeles, Calif.	Los Angeles, Calif.
219832	LWFFH	St. s.	WEST CALERA	5,644	3,524	410.5	54.0	27.1	Frt.	45	2,800	1920	San Francisco, Calif.	San Francisco, Calif.
218294	LRPH	St. s.	WEST CALUMB	5,946	3,744	410.0	54.4	27.2	Frt.	40	2,600	1919	Los Angeles, Calif.	Los Angeles, Calif.
220061	LWVP	St. s.	WEST CAMAK	5,617	3,513	410.5	51.0	27.1	Frt.	44	2,800	1920	South San Francisco, Calif.	San Francisco, Calif.
220385	MBDG	St. s.	WEST CAMARGO	5,881	3,659	410.5	51.0	27.1	Frt.	44	2,800	1920	do.	do.
219682	LVSQ	St. s.	WEST CAMPAW	5,565	3,451	410.3	54.2	27.7	Frt.	45	2,800	1920	Seattle, Wash.	Seattle, Wash.
220634	MBNF	St. s.	WEST CANON	5,645	3,617	410.5	51.0	27.1	Frt.	43	2,800	1920	South San Francisco, Calif.	San Francisco, Calif.
217238	LNTO	St. s.	WEST CAPE	5,597	4,180	409.5	54.2	27.4	Frt.	51	2,600	1918	Seattle, Wash.	Seattle, Wash.
220763	MBQO	St. s.	WEST CARMONA	5,615	3,517	410.5	54.0	27.1	Frt.	44	2,800	1920	South San Francisco, Calif.	San Francisco, Calif.
217373	LPQO	St. s.	WEST CARNIFAX	5,027	3,461	410.5	54.3	27.2	Frt.	81	2,800	1919	East San Pedro, Calif.	Los Angeles, Calif.
217709	LQGP	St. s.	WEST CATANACE	5,521	3,455	410.5	54.3	27.2	Frt.	50	2,800	1919	Los Angeles, Calif.	New York, N. Y.
216614	LADN	St. s.	WEST CAYOTE	5,564	3,472	410.5	54.3	27.2	Frt.	50	2,800	1919	do.	Los Angeles, Calif.
218322	LRPW	St. s.	WEST CAWTHON	5,534	3,400	410.5	54.3	27.2	Frt.	32	2,800	1919	do.	New York, N. Y.
218996	LRFG	St. s.	WEST CELERON	5,703	3,554	409.8	54.2	27.7	Frt.	43	2,600	1919	Portland, Oreg.	Portland, Oreg.
218997	LRFS	St. s.	WEST CELINA	6,187	3,838	409.8	54.2	27.7	Frt.	43	2,500	1919	do.	do.
218581	LSCP	St. s.	WEST CHATALA	6,187	3,838	409.8	54.2	27.7	Frt.	42	2,500	1919	do.	do.
217919	LQTD	St. s.	WEST CHIRON	6,188	4,028	409.8	54.2	27.7	Frt.	42	2,500	1919	do.	do.
216059	LJTB	St. s.	WEST CHESTER	5,623	4,133	402.8	54.2	27.7	Frt.	45	2,500	1918	do.	do.
221387		St. s.	Westchester	291	164	146.3	20.2	10.9	Tow.	10	400	1920	New Bern, N. C.	New York, N. Y.
218797	LSPB	St. s.	WEST CHIESWALD	5,711	3,518	409.8	54.2	27.7	Frt.	45	2,500	1919	Portland, Oreg.	Portland, Oreg.
218323	LRQB	St. s.	WEST CHITAC	5,627	3,505	410.5	54.3	27.2	Frt.	44	2,800	1919	Los Angeles, Calif.	Los Angeles, Calif.
221666	MDFW	St. s.	WEST CHOPAKA	7,460	4,520	430.7	54.3	26.2	Frt.	46	3,500	1921	do.	do.
210704	LMJD	St. s.	WEST COAST	5,088	3,467	409.8	54.2	27.7	Frt.	50	2,500	1918	Portland, Oreg.	Portland, Oreg.
217341	LPDR	St. s.	WEST COHART	5,724	3,552	410.0	54.2	27.6	Frt.	50	2,500	1918	do.	do.
216549	LMPP	St. s.	WEST COHAS.	5,647	3,465	409.6	54.2	27.1	Frt.	41	2,500	1918	Seattle, Wash.	Seattle, Wash.
217524	LPRQ	St. s.	WEST COMPO	5,700	3,517	409.8	54.2	27.2	Frt.	37	2,500	1919	Portland, Oreg.	Portland, Oreg.
218048	LRRT	St. s.	WEST CONOB	5,899	3,711	410.0	54.4	27.2	Frt.	41	2,500	1919	Los Angeles, Calif.	Los Angeles, Calif.
217533	LPSQ	St. s.	WEST CONUM	5,795	3,599	410.0	54.2	27.0	Frt.	32	2,500	1919	Portland, Oreg.	Portland, Oreg.
217382	LPQK	St. s.	WEST CRESEVEY	5,696	3,497	409.6	54.2	27.1	Frt.	39	2,500	1918	Seattle, Wash.	Seattle, Wash.
220907	MCHK	St. s.	WEST CURSETA	5,376	3,343	410.0	54.4	27.2	Frt.	50	3,500	1920	San Pedro, Calif.	Los Angeles, Calif.
210342	LKRN	St. s.	WEST DUNFEE	5,522	4,113	409.0	54.2	27.1	Frt.	39	2,500	1918	Seattle, Wash.	Seattle, Wash.
216110	LJWF	St. s.	WEST EAGLE	5,690	4,143	409.5	54.2	27.4	Frt.	55	2,500	1918	do.	do.
216620	LMFW	St. s.	WEST EKONK	5,630	3,455	409.6	54.2	27.1	Frt.	45	2,500	1918	do.	do.
217492	LPQJ	St. s.	WEST ELCAON	5,560	3,471	409.6	54.2	27.1	Frt.	41	3,300	1919	do.	do.
217128	LNKV	St. s.	WEST ELCASCO	5,706	4,113	409.6	54.2	27.1	Frt.	32	3,000	1918	do.	do.
217282	LNWV	St. s.	WEST ELDARA	5,607	3,516	409.6	54.2	27.1	Frt.	82	2,600	1918	do.	do.
217640	LPSR	St. s.	WEST ERRAL	5,444	3,334	410.0	54.4	27.2	Frt.	73	2,500	1918	San Pedro, Calif.	Los Angeles, Calif.
221385	MCVQ	St. s.	WEST FARALON	7,451	4,507	430.7	54.3	26.2	Frt.	53	3,500	1921	Los Angeles, Calif.	do.
81440		St. s.	West Farms	10	0	44.0	13.5	5.6	Tow.	4	60	1893	Long Island City, N. Y.	New York, N. Y.
209374		St. s.	WESTFIELD	1,238	812	191.8	46.1	17.0	Fer.	7	1,400	1911	Wilmington, Del.	do.
216008	LJHM	St. s.	WESTFIELD	5,740	3,526	409.5	54.2	27.6	Frt.	46	2,500	1918	Seattle, Wash.	Seattle, Wash.
216563	LMCT	St. s.	WESTFORD	5,698	3,549	409.5	51.2	27.4	Frt.	48	3,300	1918	do.	do.
216701	LMNB	St. s.	WEST GALETA	5,435	3,323	410.2	54.4	27.2	Frt.	45	3,300	1918	Los Angeles, Calif.	Los Angeles, Calif.
216760	LMKW	St. s.	WEST GALOC	5,392	3,293	410.0	54.4	27.2	Frt.	45	3,500	1918	do.	do.
216661	LMHD	St. s.	WEST GAMHO	5,579	4,171	409.6	54.2	27.1	Frt.	48	2,500	1918	Seattle, Wash.	Seattle, Wash.
216737	LMKD	St. s.	WEST GOTOMSKA	5,728	4,123	409.6	54.2	27.1	Frt.	32	2,500	1918	do.	do.
217220	LNSQ	St. s.	WEST GRAMA	5,445	3,323	410.0	54.4	27.2	Frt.	40	3,000	1918	San Pedro, Calif.	Los Angeles, Calif.
221536	MDBV	St. s.	WEST GREYLOCK	7,460	4,520	430.7	54.3	26.2	Frt.	38	3,500	1921	Los Angeles, Calif.	New York, N. Y.
216205	LKNQ	St. s.	WEST GROVE	5,688	3,476	410.0	54.2	27.6	Frt.	44	2,500	1918	Portland, Oreg.	Portland, Oreg.
216309	LKRK	St. s.	WESTHAMPTON	5,832	3,550	410.0	54.2	27.7	Frt.	44	2,500	1918	do.	do.
217569	LPVTV	St. s.	WEST HARCUIVAR	5,696	3,533	410.0	54.2	27.6	Frt.	42	2,500	1919	do.	do.
217708	LQGN	St. s.	WEST HARDAWAY	5,702	3,532	410.0	54.2	27.6	Frt.	44	2,500	1919	do.	do.
217935	LQVB	St. s.	WEST HARGRAVE	6,280	3,928	410.0	54.2	27.6	Frt.	41	2,500	1919	do.	do.
218143	LRHF	St. s.	WEST HARLAN	6,267	3,903	410.0	54.2	27.6	Frt.	41	2,500	1919	do.	do.
218532	LSBN	St. s.	WEST HARSHAW	6,750	3,560	410.0	54.2	27.6	Frt.	44	2,500	1919	do.	do.
218760	LSKR	St. s.	WEST HARTLAND	6,721	3,540	410.0	54.2	27.6	Frt.	42	2,500	1919	do.	do.
218877	LSRP	St. s.	WEST HARTLEY	5,757	3,500	410.0	54.2	27.6	Frt.	46	2,500	1919	do.	do.
218976	LSGJ	St. s.	WEST HARTS	6,167	3,835	410.0	54.2	27.6	Frt.	47	2,500	1919	do.	do.
219421	LVPD	St. s.	WEST HASSAYAMPA	5,757	3,500	410.0	54.2	27.6	Frt.	40	2,500	1919	do.	do.
215889	LJMT	St. s.	WEST HAVEN	5,781	4,140	409.6	54.1	27.1	Frt.	39	2,700	1917	Seattle, Wash.	Seattle, Wash.
217727	LQHM	St. s.	WEST HELIX	5,851	3,617	409.7	54.2	27.7	Frt.	47	2,800	1919	do.	do.
218111	LRGI	St. s.	WEST HEMATITE	5,621	3,401	409.7	54.2	27.7	Frt.	60	2,880	1919	do.	do.

MERCHANT STEAM VESSELS OF THE UNITED STATES—Continued.

Official No.	Signal letters.	Rtg.	Name of vessel.	Gross tonnage.	Net tonnage.	Length.	Breadth.	Depth.	Service.	Crew.	Indicated horsepower.	When built.	Where built.	Home port (where permanent document issues).
						Feet.	Feet.	Feet.						
217981	LQWJ	St. s.	WEST HEMBRIE.....	5,779	3,605	409.7	54.2	27.7	Frt.	37	2,800	1919	Seattle, Wash.	Seattle, Wash.
218426	LRM	St. s.	WEST HENSHAW.....	5,681	3,529	409.7	54.2	27.7	Frt.	40	2,600	1919do.....	Do.
218628	LSFQ	St. s.	WEST HEPBURN.....	5,630	3,495	409.7	54.2	27.7	Frt.	48	2,600	1919do.....	Do.
219437	LVSF	St. s.	WEST HESSELTINE.....	5,588	3,466	410.0	54.2	27.7	Frt.	43	2,800	1919do.....	Do.
219523	LVKS	St. s.	WEST HIKA.....	5,372	3,351	410.0	54.4	27.2	Frt.	40	3,600	1919	Los Angeles, Calif.	Los Angeles, Calif.
219460	LVRP	St. s.	WEST HIMROD.....	5,940	3,729	410.0	54.4	27.2	Frt.	40	3,600	1920do.....	Do.
219775	LWCF	St. s.	WEST HIXTON.....	5,370	3,343	410.0	54.4	27.2	Frt.	45	3,500	1920do.....	Do.
219786	LMPD	St. s.	WEST HOBOMAC.....	5,527	3,285	409.6	54.2	27.1	Frt.	32	3,000	1918	Seattle, Wash.	Seattle, Wash.
220200	LWSC	St. s.	WEST HOLBROOK.....	5,376	3,343	410.0	54.4	27.2	Frt.	40	3,500	1920	Los Angeles, Calif.	Los Angeles, Calif.
220842	MBWQ	St. s.	WEST HONAKER.....	5,376	3,343	410.0	54.4	27.2	Frt.	40	3,500	1920do.....	Do.
216848	LMSH	St. s.	WEST HOSOKIE.....	5,561	3,472	409.6	52.2	27.1	Frt.	91	3,000	1918	Seattle, Wash.	Seattle, Wash.
216925	LMWF	St. s.	WEST HOSHAW.....	5,527	3,385	409.6	54.2	27.1	Frt.	95	2,500	1918do.....	Do.
217617	LQIG	St. s.	WEST HUBODEN.....	5,751	3,670	410.0	54.2	27.6	Frt.	40	2,500	1919	Portland, Oreg.	Portland, Oreg.
216310	LKRC	St. s.	WEST INDIAN.....	5,702	3,485	410.0	54.2	27.7	Frt.	40	2,440	1918do.....	Do.
217872	LSKB	St. s.	WEST INSKIP.....	5,555	3,457	410.5	54.3	27.2	Frt.	45	2,800	1919	Los Angeles, Calif.	Los Angeles, Calif.
219060	LTGQ	St. s.	WEST IRA.....	5,879	3,643	410.5	54.2	29.2	Frt.	44	2,800	1919	Seattle, Wash.	Seattle, Wash.
218025	LRCP	St. s.	WEST IRMO.....	5,900	3,670	409.8	54.2	29.2	Frt.	32	2,800	1919do.....	New York, N. Y.
218638	LSFQ	St. s.	WEST ISLETA.....	5,680	3,598	409.8	54.2	29.2	Frt.	46	2,600	1919do.....	Seattle, Wash.
218782	LSNG	St. s.	WEST ISLIP.....	5,775	3,572	409.8	54.2	29.2	Frt.	43	2,600	1919do.....	Do.
218942	LSWJ	St. s.	WEST ISON.....	5,775	3,572	410.5	54.2	29.2	Frt.	46	2,600	1919do.....	Do.
219541	LVMD	St. s.	WEST IVAN.....	5,587	3,466	410.3	54.2	27.7	Frt.	32	2,800	1920do.....	Do.
219305	LTWH	St. s.	WEST IVIS.....	5,866	3,634	410.5	54.2	29.2	Frt.	48	2,600	1919do.....	Do.
218965	LTBP	St. s.	WEST JAFFREY.....	5,663	3,487	409.7	54.2	27.7	Frt.	40	2,500	1919	Portland, Oreg.	Portland, Oreg.
219422	LWDS	St. s.	WEST JAPPA.....	5,866	3,634	410.5	54.2	29.2	Frt.	45	2,500	1920	Seattle, Wash.	Seattle, Wash.
219243	LVFG	St. s.	WEST JENA.....	5,866	3,633	410.5	54.2	29.2	Frt.	47	2,600	1919do.....	Do.
81769		St. s.	West Jersey.....	20	19	55.4	14.6	4.0	Pas.	2	200	1901	South Amboy, N. J.	Philadelphia, Pa.
219510	LVJW	St. s.	WEST JESSUP.....	5,867	3,635	410.5	54.2	29.2	Frt.	49	2,800	1920	Seattle, Wash.	Seattle, Wash.
219621	LVQK	St. s.	WEST JESTER.....	5,866	3,634	410.5	54.2	29.2	Frt.	46	2,600	1920do.....	Do.
219393	LVCP	St. s.	WEST KADER.....	5,670	3,468	410.5	54.0	27.1	Frt.	44	2,800	1919	South San Francisco, Calif.	San Francisco, Calif.
218254	LRMW	St. s.	WEST KASSON.....	5,937	3,625	410.5	54.3	27.2	Frt.	45	2,500	1919	Long Beach, Calif.	Los Angeles, Calif.
218993	LSTK	St. s.	WEST KATAN.....	5,656	3,536	410.5	54.3	27.2	Frt.	54	2,800	1919do.....	Do.
219038	LWJR	St. s.	WEST KEATS.....	5,661	3,539	410.5	54.3	27.2	Frt.	55	2,800	1920do.....	Do.
220316	LWYQ	St. s.	WEST KEBAH.....	5,620	3,516	410.5	54.3	27.2	Frt.	55	2,800	1920do.....	Do.
220317	LWVR	St. s.	WEST KEDRON.....	5,620	3,516	410.5	54.3	27.2	Frt.	50	2,800	1920do.....	Do.
218674	LSGI	St. s.	WEST KEENE.....	5,600	3,503	410.5	54.3	27.2	Frt.	46	2,800	1919do.....	Do.
217224	LNST	St. s.	WEST KYRA.....	5,096	4,995	409.8	54.2	27.7	Frt.	41	3,500	1918	Portland, Oreg.	Portland, Oreg.
216044	LJSP	St. s.	WEST LAKE.....	5,771	4,101	409.6	54.1	27.1	Frt.	40	2,500	1918	Seattle, Wash.	Seattle, Wash.
214005	KFJD	St. s.	Westland.....	2,134	1,622	281.0	41.0	20.0	Frt.	26	1,000	1889	Wyandotte, Mich.	Cleveland, Ohio.
215879	LJMP	St. s.	WESTLAND.....	5,832	4,375	410.0	54.2	27.6	Frt.	39	2,500	1917	Portland, Oreg.	Portland, Oreg.
217002	LNDR	St. s.	WEST LASHAWAY.....	5,515	3,370	409.6	54.1	27.1	Frt.	114	2,500	1918	Seattle, Wash.	Seattle, Wash.
216274	LKQR	St. s.	WEST LIANGA.....	5,673	4,255	409.6	54.2	27.1	Frt.	38	3,000	1918do.....	Do.
217070	LNHR	St. s.	WEST LOQUASSUCK.....	5,644	3,463	409.6	54.2	27.1	Frt.	45	2,500	1918do.....	Do.
217176	LNQF	St. s.	WEST MADAKET.....	5,087	4,678	409.6	54.2	27.1	Frt.	88	2,500	1918do.....	Do.
217248	LNVG	St. s.	WEST MAHOMET.....	5,627	3,423	409.6	54.2	27.1	Frt.	40	2,500	1918do.....	Do.
220091	LWPN	St. s.	WEST MAHWAH.....	5,680	3,467	410.3	54.2	27.7	Frt.	45	2,800	1920do.....	Do.
217861	LQRD	St. s.	WEST MAXIMUS.....	5,561	4,006	409.6	54.2	27.1	Frt.	31	2,500	1919do.....	Do.
217152	LNMW	St. s.	WESTMEAD.....	5,618	4,201	409.5	54.2	27.4	Frt.	46	2,500	1918do.....	Do.
219320	LWVR	St. s.	WEST MINGO.....	5,910	3,729	410.0	54.4	27.2	Frt.	40	3,500	1919	Los Angeles, Calif.	Los Angeles, Calif.
217625	LPRS	St. s.	WEST MODUS.....	5,690	3,510	409.8	54.2	27.7	Frt.	46	2,500	1919	Portland, Oreg.	Portland, Oreg.
219443	LFWW	St. s.	WEST MONTOP.....	5,940	3,729	410.0	54.4	27.2	Frt.	40	3,500	1919	Los Angeles, Calif.	Los Angeles, Calif.
80995		St. p.	Westmoreland.....	840	673	109.3	32.3	12.5	Pas.	31	875	1883	Baltimore, Md.	Baltimore, Md.
110787		St. s.	WESTMORELAND.....	199	99	121.0	20.4	11.2	Frt.	2	510	1883	Newburgh, N. Y.	Portsmouth, N. H.
218501	LRWT	St. s.	WESTMORELAND.....	5,629	4,122	395.5	55.0	31.4	Frt.	54	2,800	1919	Kearny, N. J.	Newark, N. J.
216333	LKRM	St. s.	WESTMOUNT.....	5,049	3,510	409.5	54.2	27.4	Frt.	46	3,000	1918	Seattle, Wash.	Seattle, Wash.
217778	LKQR	St. s.	WEST MUMHAM.....	5,753	3,674	410.0	54.2	27.6	Frt.	41	2,500	1919	Portland, Oreg.	Portland, Oreg.
219431	LVFP	St. s.	WEST NERIS.....	5,658	3,483	410.5	54.3	27.2	Frt.	30	2,800	1919	Los Angeles, Calif.	Los Angeles, Calif.
219522	LVKR	St. s.	WEST NIGER.....	5,045	3,517	410.5	54.3	27.2	Frt.	30	2,800	1920do.....	Do.
219058	LVSC	St. s.	WEST NILUS.....	5,690	3,485	410.5	54.3	27.2	Frt.	39	2,800	1920do.....	Do.
219337	LWJQ	St. s.	WEST NIVARIA.....	5,652	3,522	410.5	54.3	27.2	Frt.	40	2,800	1920do.....	Do.
217930	LQVC	St. s.	WEST NOBNO.....	5,186	3,848	409.8	54.2	27.7	Frt.	42	2,500	1919	Portland, Oreg.	Portland, Oreg.
220024	LWNF	St. s.	WEST NOBENTUM.....	5,652	3,522	410.5	54.3	27.2	Frt.	40	2,800	1920	Los Angeles, Calif.	Los Angeles, Calif.
220199	LWSB	St. s.	WEST NOHRANUS.....	5,652	3,522	410.5	54.3	27.2	Frt.	44	2,800	1920do.....	Do.
218292	LRPF	St. s.	WEST NOSSKA.....	5,663	3,438	410.0	54.2	27.6	Frt.	41	2,500	1919	Portland, Oreg.	Portland, Oreg.
220315	LWVP	St. s.	WEST NOTUS.....	5,652	3,522	410.5	54.3	27.2	Frt.	40	2,800	1920	Los Angeles, Calif.	Los Angeles, Calif.
221120	MCPR	St. s.	WEST O'ROWA.....	5,375	3,343	410.0	54.4	27.2	Frt.	45	3,500	1921do.....	Do.
218963	LTBM	St. s.	WEST OCCASSET.....	5,707	3,510	409.8	54.2	27.7	Frt.	44	2,500	1919	Portland, Oreg.	Portland, Oreg.
215924	LJPB	St. s.	WEST POINT.....	5,657	3,441	409.5	54.2	27.0	Frt.	54	2,700	1918	Seattle, Wash.	Seattle, Wash.
81737		St. s.	West Point.....	1,328	903	192.4	40.1	16.0	For.	8	1,500	1901	Newburgh, N. Y.	New York, N. Y.
217127	LNKT	St. s.	WESTPOOL.....	5,724	3,510	409.5	54.2	27.0	Frt.	50	2,800	1918	Seattle, Wash.	Seattle, Wash.
81168	LFQD	St. s.	Westport.....	211	154	124.0	31.2	9.5	Frt.	17	150	1888	San Francisco, Calif.	San Francisco, Calif.
208731		St. s.	Westport.....	246	167	125.6	21.2	8.8	Pas.	0	450	1911	Boston, Mass.	Boston, Mass.
209877		St. s.	Westport.....	110	50	88.0	16.0	11.5	Fsh.	11	370	1912	Seattle, Wash.	Seattle, Wash.
216902	LMVF	St. s.	WESTPORT.....	5,665	3,520	409.5	54.2	27.4	Frt.	40	2,500	1918do.....	Do.

† Formerly st. s. Livingston.

‡ Formerly st. s. (a) Robert H. Rathbun, (b) Shawanese.

† Composito.

MERCHANT STEAM VESSELS OF THE UNITED STATES—Continued.

Official No.	Signal letters.	Rtg.	Name of vessel.	Gross tonnage.	Net tonnage.	Length.	Breadth.	Depth.	Service.	Crew.	Indicated horsepower.	When built.	Where built.	Home port (where permanent document issues).
221603	MDCV	St. s.	WEST PROSPECT... [†]	7,400	4,520	430.7	54.3	26.2	Frt.	58	3,600	1921	Los Angeles, Calif.	Los Angeles, Calif.
218010	LRBM	St. s.	WEST QUECHEE... [†]	5,711	3,539	410.0	54.2	27.6	Frt.	42	2,500	1919	Portland, Oreg.	Portland, Oreg.
218798	LSFO	St. s.	WEST RARITANS... [†]	5,703	3,513	409.8	54.2	27.7	Frt.	44	2,500	1919	do.	Do.
201550		St. s.	West River...	190	124	108.8	22.4	6.9	Pas.	7	250	1907	Millford, Del.	Wilmington, Del.
218964	LTBN	St. s.	WEST SAGINAW... [†]	0,187	3,837	409.8	54.2	27.7	Frt.	43	2,500	1919	Portland, Oreg.	Portland, Oreg.
203946		St. p.	West Seattle...	773	487	145.0	48.7	10.8	Fer.	6	450	1907	Tacoma, Wash.	Seattle, Wash.
218582	LSCQ	St. s.	WEST SEGOVIA... [†]	0,187	3,838	409.8	54.2	27.7	Frt.	46	2,600	1919	Portland, Oreg.	Portland, Oreg.
218810	LSPM	St. s.	WEST SELKNE... [†]	5,940	3,729	410.0	54.4	27.2	Frt.	32	3,500	1919	Los Angeles, Calif.	Los Angeles, Calif.
217932	LQTV	St. s.	WEST SEQUANA... [†]	5,613	3,521	410.5	54.3	27.3	Frt.	50	2,800	1919	do.	Do.
207808		St. s.	WEST SHORE...	676	294	157.0	30.0	15.0	Frt.	14	800	1910	Buffalo, N. Y.	Cleveland, Ohio.
210158	LKMP	St. s.	WESTSHORE... [†]	5,714	3,472	409.8	54.2	27.7	Frt.	38	2,600	1918	Portland, Oreg.	Portland, Oreg.
217738	LQJO	St. s.	WEST TACOOK... [†]	0,176	3,841	409.8	54.2	27.7	Frt.	43	2,500	1919	do.	Do.
217737	LQJB	St. s.	WEST TACOOK... [†]	5,658	3,493	409.8	54.2	27.7	Frt.	41	2,500	1919	do.	Do.
217961	LQVS	St. s.	WEST TOTANT... [†]	5,028	3,438	410.0	54.2	27.6	Frt.	42	2,500	1919	do.	Do.
217710	LQOR	St. s.	WEST VACA... [†]	5,548	4,141	410.5	54.0	27.0	Frt.	42	2,500	1919	South San Francisco, Calif.	San Francisco, Calif.
217223	LNSR	St. s.	WEST VIEW... [†]	5,769	3,509	409.8	54.2	27.7	Frt.	55	2,500	1918	Portland, Oreg.	Portland, Oreg.
217431	LPKD	St. s.	WEST WAUNA... [†]	5,735	3,541	409.8	54.2	27.7	Frt.	48	2,500	1918	do.	Do.
217436	LPKJ	St. s.	WEST WAUNEKE... [†]	5,765	3,580	410.0	54.2	27.6	Frt.	48	2,500	1918	do.	Do.
212917	LDVQ	St. s.	WESTWEGO... [†]	5,247	3,244	387.0	51.7	28.6	Tnk.	37	2,800	1914	Einswarden, Germany.	New York, N. Y.
215948	LJPM	St. s.	WEST WIND... [†]	5,708	3,498	410.0	54.2	27.5	Frt.	38	2,500	1918	Portland, Oreg.	Seattle, Wash.
216045	LJQJ	St. s.	WESTWOOD... [†]	5,691	4,141	409.5	54.2	27.4	Frt.	44	2,600	1918	Seattle, Wash.	Do.
217225	LNBV	St. s.	WEST ZEDA... [†]	5,658	3,488	409.8	54.2	27.7	Frt.	42	2,500	1918	Portland, Oreg.	Portland, Oreg.
217124	LNKR	St. s.	WEST ZUCKER... [†]	5,548	3,400	410.0	54.4	27.2	Frt.	81	3,300	1918	Los Angeles, Calif.	Los Angeles, Calif.
216863	LMSN	St. s.	WEST ZULA... [†]	0,900	4,532	410.0	54.4	27.2	Frt.	45	3,300	1918	do.	Do.
209698		St. s.	Westerly...	68	36	68.1	18.2	7.2	Tow.	4	200	1912	Tottenville, N. Y.	Providence, R. I.
204975	KWMT	St. s.	WESTERN...	416	282	134.9	27.1	15.2	Tow.	11	1,000	1908	Camden, N. J.	New York, N. Y.
208579		*St. p.	Western...	68	88	107.8	26.5	2.8	Tow.	4	180	1911	Cincinnati, Ohio.	Pittsburgh, Pa.
217441	LPKS	St. s.	WESTERN ALLY... [†]	5,834	3,018	409.8	54.2	29.2	Frt.	60	2,600	1918	Seattle, Wash.	Seattle, Wash.
217182	LNQM	St. s.	WESTERN BELLE... [†]	5,688	3,407	409.8	54.2	27.7	Frt.	55	2,600	1918	Portland, Oreg.	Portland, Oreg.
216525	LMBR	St. s.	WESTERN CHIEF... [†]	5,769	3,505	409.8	54.2	27.7	Frt.	51	2,500	1918	do.	Do.
216372	LKBJ	St. s.	WESTERN CITY... [†]	5,828	3,571	410.0	54.2	27.6	Frt.	47	2,500	1918	do.	Do.
210910	LMVP	St. s.	WESTERN COMET... [†]	5,871	3,631	409.8	54.2	27.7	Frt.	55	2,500	1918	do.	Do.
218826	LMRO	St. s.	WESTERN CROSS... [†]	5,754	3,540	409.8	54.2	29.2	Frt.	52	2,500	1918	Seattle, Wash.	Seattle, Wash.
218196	LRJV	St. s.	WESTERN GLEN... [†]	5,683	3,588	409.8	54.2	27.1	Frt.	53	2,500	1918	do.	Do.
215908	LJNQ	St. s.	WESTERN HERO... [†]	5,754	3,440	409.8	54.1	27.1	Frt.	54	2,500	1918	do.	Do.
216949	LNBO	St. s.	WESTERN HOPE... [†]	5,611	3,440	409.8	54.2	27.6	Frt.	54	2,500	1918	do.	Do.
216973	LJVO	St. s.	WESTERN KING... [†]	5,659	4,203	409.8	54.2	27.0	Frt.	40	3,000	1918	do.	Do.
217840	LQPG	St. s.	WESTERN KNIGHT... [†]	5,779	3,578	409.8	54.2	29.2	Frt.	59	2,500	1919	do.	Do.
216631	LMGJ	St. s.	WESTERN LIGHT... [†]	5,759	3,504	409.8	54.2	27.7	Frt.	52	2,500	1918	Portland, Oreg.	Portland, Oreg.
216754	LMKT	St. s.	WESTERN MAID... [†]	5,760	3,503	409.8	54.2	27.7	Frt.	53	2,500	1918	do.	Do.
216446	LKVN	St. s.	WESTERN OCEAN... [†]	5,760	3,504	409.8	54.2	27.7	Frt.	51	2,500	1918	do.	Do.
216976	LNBU	St. s.	WESTERN PLAINS... [†]	5,688	3,467	409.8	54.2	27.7	Frt.	48	2,500	1918	do.	Do.
216787	LMPV	St. s.	WESTERN PRIDE... [†]	5,858	3,467	409.8	54.2	27.7	Frt.	49	2,500	1918	do.	Do.
216224	LKPN	St. s.	WESTERN QUEEN... [†]	5,760	4,434	409.0	54.2	27.1	Frt.	51	2,500	1918	Seattle, Wash.	Seattle, Wash.
217032	LNGO	St. s.	WESTERN SCOUT... [†]	5,760	3,503	409.8	54.2	27.7	Frt.	50	2,500	1918	Portland, Oreg.	Portland, Oreg.
214665	LKWO	St. s.	WESTERN SEA... [†]	5,813	4,317	409.5	54.2	27.6	Frt.	30	2,600	1918	Seattle, Wash.	Seattle, Wash.
216627	LMGF	St. s.	WESTERN SPIRIT... [†]	5,760	3,504	409.8	54.2	27.7	Frt.	50	2,500	1918	Portland, Oreg.	Portland, Oreg.
216785	LMPO	St. s.	WESTERN STAR... [†]	5,700	3,503	409.5	54.2	27.6	Frt.	40	3,000	1918	Seattle, Wash.	Seattle, Wash.
81811		St. p.	WESTERN STATES... [†]	3,077	1,566	350.0	44.0	19.9	Pas.	136	4,200	1902	Wyandotte, Mich.	Detroit, Mich.
81249		St. s.	Western Union...	189	129	96.0	25.0	9.1	Obl.	7	500	1889	Camden, N. J.	New York, N. Y.
216373	LKSM	St. s.	WESTERN WAVE... [†]	5,832	3,556	409.8	54.2	27.7	Frt.	41	2,500	1918	Portland, Oreg.	Portland, Oreg.
222003	MDNJ	St. s.	WESTERN WORLD... [†]	13,712	8,054	517.0	72.2	27.8	Pas.	200	12,000	1922	Sparrows Point, Md.	Baltimore, Md.
215951	LJPN	St. s.	WESTERNER... [†]	5,663	3,435	409.0	54.2	27.5	Frt.	49	2,500	1918	Seattle, Wash.	Seattle, Wash.
215990	LJQW	St. s.	WESTWARD HO... [†]	5,618	3,501	410.0	54.2	27.6	Frt.	41	2,500	1918	Portland, Oreg.	Portland, Oreg.
218349	LSQN	St. s.	WIKATLAND MONTANA... [†]	7,001	5,451	410.1	54.2	27.1	Frt.	47	2,800	1919	Seattle, Wash.	Seattle, Wash.
217232	LNTH	St. s.	WHEATON... [†]	0,867	4,331	415.0	53.7	28.3	Ref.	69	4,000	1919	Sparrows Point, Md.	Baltimore, Md.
219801	LWGN	St. s.	WHEELING MOLD... [†]	3,882	1,093	324.0	40.2	25.0	Frt.	30	1,500	1920	Newark, N. J.	Newark, N. J.
223051		St. s.	Whidby...	209	142	114.2	30.0	9.3	Pas.	9	450	1923	Dockton, Wash.	Seattle, Wash.
213016	LFPB	St. y.	WHILEAWAY... [†]	421	225	160.2	24.3	9.6	Yot.	18	1,500	1915	Philadelphia, Pa.	New York, N. Y.
80332		*St. p.	Whisper...	33	33	75.0	20.0	3.2	Fer.	4	1881	Ashland, Ky.	Cincinnati, Ohio.
204367		*St. p.	Whisper...	55	55	105.5	22.4	4.3	Pas.	12	100	1907	Luxora, Ark.	Memphis, Tenn.
219090	LVTH	St. s.	Whistler... [†]	188	127	94.2	24.6	13.0	Tow.	10	450	1920	Camden, N. J.	Philadelphia, Pa.
211537	LQKW	St. s.	WHITE CAP... [†]	303	97	135.5	22.8	13.4	Fsh.	11	600	1910	Manitowoc, Wis.	Boston, Mass.
81299		St. p.	WHITEHALL... [†]	1,088	811	106.0	37.4	14.1	Fer.	8	540	1890	Newburgh, N. Y.	New York, N. Y.
219973		St. s.	Whitehall...	82	55	73.5	19.0	9.8	Tow.	6	250	1920	Whitehall, N. Y.	Albany, N. Y.
3430		St. s.	Whitehaven...	22	15	44.8	12.8	6.8	For.	1	80	1889	Tonawanda, N. Y.	Buffalo, N. Y.
202409		*St. p.	White Seal...	193	110	95.8	20.3	5.3	Pas.	16	1905	Fairbanks, Alaska.	Eagle, Alaska.
212829		*St. p.	White Spot...	79	79	112.7	20.0	2.0	Tow.	12	530	1915	Paducah, Ky.	New Orleans, La.
81607		St. s.	White Wing...	67	34	69.4	10.7	8.3	Fsh.	6	00	1898	Seattle, Wash.	Juneau, Alaska.
25267		St. s.	Whitney...	10	20	55.5	15.4	5.7	Frt.	4	60	1888	Kennebunk Port, Mo.	Boston, Mass.
215494	LHRS	St. s.	Whitney Olson... [†]	1,659	880	224.0	44.0	17.4	Frt.	24	1,200	1917	Wilmington, Calif.	San Francisco, Calif.

[†] Formerly st. s. *sa* Rumanian Steaua Romana.
 [‡] Steaua Romana.

[†] Formerly *st. p. *sa* J. R. Ware.
 [‡] M. T. Epling.
 [†] Formerly st. s. Seattle.

[†] Formerly st. s. Ben Harrison.
 [‡] Formerly st. s. Undine.
 [†] Formerly st. s. Edna Christenson.

MERCHANT STEAM VESSELS OF THE UNITED STATES—Continued.

Official No.	Signal letters.	Rig.	Name of vessel.	Gross tonnage.	Net tonnage.	Length.	Breadth.	Depth.	Service.	Crew.	Indicated horsepower.	When built.	Where built.	Home port (where permanent document issues).
207097		St. s.	Whiz.....	9	6	49.0	8.0	3.0	Tow.	2	60	1909	Berwick, La.....	Morgan City, La.
220961	MCHD	St. s.	WICHTA.....	6,171	3,797	395.5	55.0	31.4	Frt.	49	2,800	1920	New Orleans, La.....	New Orleans, La.
212875	LDTG	St. s.	WICO.....	2,748	1,715	283.1	40.3	30.3	Tnk.	34	1,250	1888	Low Walker-on-Tyne, Eng	New York, N. Y.
81692		St. s.	Wicomco.....	136	70	113.5	19.7	10.1	Fsh.	27	275	1900	Pocomoke City, Md.....	Reedville, Va.
219380	LVGG	St. s.	WINGEON.....	414	205	139.4	25.2	14.2	Fsh.	28	500	1919	Savannah, Ga.....	Rockland, Me.
217175	LNQD	St. s.	Wihaha.....	2,537	1,501	268.9	40.1	24.2	Frt.	40	1,400	1918	Aberdeen, Wash.....	Seattle, Wash.
209911		St. s.	Wilbert A. Edwards.....	301	164	143.4	24.0	11.6	Fsh.	29	500	1912	Solomons, Md.....	Reedville, Va.
200067		St. s.	WILBERT L. SMITH.....	4,319	3,039	380.0	50.0	28.0	Pas.	21	1,500	1903	Lorain, Ohio.....	Oswego, N. Y.
81606		St. p.	Wilbur Grimm.....	124	59	60.0	19.4	3.7	Frt.	18	125	1898	Coupeville, Wash.....	St. Michael, Alaska.
81333	KJPM	St. y.	WILD DUCK.....	233	116	138.4	24.0	11.0	Yot.	18	400	1891	Boston, Mass.....	Port Arthur, Tex.
219444	LVGB	St. s.	WILD GOOSE.....	414	209	130.4	25.2	14.2	Fsh.	21	550	1919	Savannah, Ga.....	Rockland, Va.
202280		St. s.	Wildwood.....	22	15	66.0	14.5	4.7	Pas.	3	125	1905	Greenport, N. Y.....	New York, N. Y.
202345		St. s.	WILDWOOD.....	809	550	152.9	36.7	13.0	Fer.	7	650	1911	Port Richmond, N. Y.....	Philadelphia, Pa.
219356	LVCD	St. s.	WILDWOOD.....	5,690	3,453	390.0	64.2	27.8	Frt.	43	2,500	1919	Hog Island, Pa.....	Do.
205997	LVBH	St. s.	WILHELMINA.....	6,725	4,212	420.1	54.1	33.5	Pas.	100	6,000	1909	Newport News, Va.....	San Francisco, Calif.
201355		St. s.	WILKES-BARRE.....	1,197	814	191.4	44.0	15.8	Fer.	7	1,400	1904	Wilmington, Del.....	New York, N. Y.
209117	LCDV	St. s.	Willamette.....	903	555	194.7	40.0	15.2	Pas.	29	700	1911	Fairhaven, Calif.....	San Francisco, Calif.
214976	LHBC	St. s.	Willapa.....	1,185	604	213.7	42.0	16.0	Frt.	21	800	1917	North Bend, Ore.....	Do.
81420		St. s.	Willard.....	35	17	60.8	14.4	6.4	Tow.	4	1892	Portsmouth, Va.....	Norfolk, Va.
205146		St. s.	WILLARD L.....	40	32	61.0	16.1	8.0	Frt.	6	55	1910	Cleveland, Ohio.....	Cleveland, Ohio.
205382		St. p.	WILLARD V. KING.....	1,103	1,103	308.0	53.8	7.6	Pas.	750	750	1910	Dubuque, Iowa.....	St. Louis, Mo.
81306		St. s.	Willot.....	74	37	70.0	19.3	8.7	Wrk.	23	200	1892	Tottenville, N. Y.....	New York, N. Y.
220282	MBWG	St. s.	WILLET.....	715	330	181.6	35.5	16.3	Wrk.	23	400	1920	Philadelphia, Pa.....	Philadelphia, Pa.
218731	LSJW	St. s.	WILLIAM.....	4,810	3,036	386.8	52.2	27.4	Frt.	35	3,260	1919	Arlington, N. Y.....	New York, N. Y.
219714	LVT8	St. s.	WILLIAM.....	5,816	3,567	411.3	57.7	27.2	Frt.	48	2,800	1920	Chester, Pa.....	Do.
81758		St. p.	Will H. Isom.....	983	555	183.8	30.5	5.0	Pas.	36	880	1901	Ballard, Wash.....	St. Michael, Alaska.
208634		St. s.	Will and Frank.....	25	17	57.0	15.8	5.9	Fsh.	4	65	1911	Erle, Pa.....	Buffalo, N. Y.
216325		St. s.	William, Jr.....	30	21	47.4	14.2	5.5	Fsh.	5	38	1916	Manitowoc, Wis.....	Milwaukee, Wis.
206270	LBCR	St. s.	William Blundon.....	240	129	127.4	22.8	10.4	Fsh.	27	500	1909	Solomons, Md.....	Reedville, Va.
150058		St. s.	Wm. Bowman.....	41	30	72.0	17.4	7.5	Tow.	3	150	1902	Albany, N. Y.....	New York, N. Y.
220362	MBCQ	St. s.	WILLIAM CAMPION.....	5,766	3,573	384.4	51.2	25.4	Frt.	33	3,000	1920	Okayama, Japan.....	Do.
81328		St. s.	William Campers.....	15	10	41.4	11.1	4.1	Pas.	3	60	1891	Brewer, Me.....	Bangor, Me.
80636		St. s.	William Cramp.....	56	28	69.0	17.5	7.5	Tow.	4	250	1877	Philadelphia, Pa.....	Philadelphia, Pa.
81431		St. s.	Wm. Dickinson.....	78	49	78.2	19.5	10.9	Tow.	8	325	1893	Benton Harbor, Mich.....	Port Huron, Mich.
81803		St. p.	Wm. Drews.....	55	55	84.0	21.5	3.8	Tow.	4	135	1901	Morgan City, La.....	Morgan City, La.
81702		St. s.	WILLIAM EDENBORN.....	5,910	4,531	478.0	52.0	30.0	Frt.	25	1,800	1900	West Bay City, Mich.....	Duluth, Minn.
212220		St. p.	WM. EDENBORN.....	267	267	143.0	33.1	6.5	Tow.	16	1,400	1913	Ambridge, Pa.....	New Orleans, La.
81771		St. s.	William Engel.....	47	32	63.1	17.5	7.2	Msc.	6	100	1901	Manitowoc, Wis.....	Milwaukee, Wis.
216348	LHMV	St. s.	WILLIAM GREEN.....	6,353	3,925	430.0	58.2	33.3	Tnk.	40	2,800	1917	Philadelphia, Pa.....	Los Angeles, Calif.
81450		St. s.	William Hengerer.....	125	90	91.0	17.6	9.6	Frt.	4	75	1894	Phoenix, N. Y.....	Buffalo, N. Y.
216654	LJBC	St. s.	WILLIAM ISOM.....	3,321	2,032	292.3	47.2	26.9	Tnk.	32	1,300	1917	Baltimore, Md.....	Baltimore, Md.
205186		St. s.	WILLIAM LIVINGSTONE.....	6,634	4,927	532.0	58.3	32.0	Frt.	31	1,800	1908	Ecorse, Mich.....	Cleveland, Ohio.
205200		St. s.	William M.....	123	95	100.0	22.0	5.4	Frt.	4	40	1908	Wilmington, N. C.....	Wilmington, N. C.
81801		St. s.	WILLIAM NOTTINGHAM.....	4,234	3,070	370.5	50.0	29.0	Pas.	22	1,200	1902	Buffalo, N. Y.....	Oswego, N. Y.
218460	LIRWB	St. s.	WILLIAM PERKINS.....	5,013	3,463	409.8	51.2	29.2	Frt.	49	2,500	1919	Seattle, Wash.....	New York, N. Y.
221675	MDGF	St. s.	WM. ROCKEFELLER.....	14,031	8,790	651.0	75.3	43.0	Tnk.	40	3,800	1921	Newport News, Va.....	Do.
211552		St. p.	William Ruprecht.....	56	56	87.0	23.0	3.5	Fer.	12	76	1913	Jeffersonville, Ind.....	St. Louis, Mo.
80745		St. s.	William Sprague.....	48	24	69.4	16.2	7.5	Tow.	5	250	1890	Boston, Mass.....	Boston, Mass.
75094		St. s.	William Stewart.....	27	13	52.5	13.2	6.1	Tow.	3	125	1890	Chester, Pa.....	Newport News, Va.
219663		St. p.	WILLIAM WIDOMAN.....	351	290	147.5	33.4	5.2	Tow.	16	750	1910	Ambridge, Pa.....	Pittsburgh, Pa.
215708		St. s.	WILLIAM A. AMBERG.....	7,031	5,041	525.0	68.0	31.0	Frt.	32	1,800	1917	Lorain, Ohio.....	Cleveland, Ohio.
110190		St. s.	William A. Carroll.....	61	30	71.2	18.5	8.5	Tow.	4	200	1888	Tottenville, N. Y.....	New York, N. Y.
81105		St. s.	Wm. A. Cumming.....	76	40	65.0	16.3	5.7	Tow.	6	150	1885	South Norwalk, Conn.....	Do.
206655		St. s.	WILLIAM A. FIELD.....	80	54	69.0	20.0	9.3	Tow.	5	1,000	1909	Cleveland, Ohio.....	Duluth, Minn.
76953		St. s.	William A. Hazzard.....	372	297	154.8	29.8	11.8	Frt.	12	793	1890	Shaboyan, Wis.....	Port Huron, Mich.
207468		St. s.	William A. Jamison.....	229	118	98.0	27.5	13.5	Tow.	7	1,000	1910	Noank, Conn.....	New York, N. Y.
205880		St. s.	WILLIAM A. MCGONAGLE.....	275	183	110.0	28.0	15.0	Frt.	15	1,000	1908	Lorain, Ohio.....	Duluth, Minn.
214234		St. s.	WILLIAM A. MCGONAGLE.....	7,811	6,006	590.0	60.0	27.9	Frt.	29	2,000	1918	Ecorse, Mich.....	Do.
214583	LGNI	St. s.	WILLIAM A. MCKENNEY.....	5,855	3,654	395.0	55.1	31.0	Frt.	49	2,200	1916	Newport News, Va.....	Boston, Mass.
202305		St. s.	WILLIAM A. PAINE.....	5,708	4,435	480.0	52.0	30.0	Frt.	22	1,500	1905	Cleveland, Ohio.....	Cleveland, Ohio.
121187		St. s.	WILLIAM A. REISS.....	4,493	3,472	437.5	60.2	24.5	Frt.	32	1,700	1901	Lorain, Ohio.....	Do.
202311		St. s.	WILLIAM A. ROGERS.....	6,524	5,101	525.0	55.0	31.0	Pas.	24	1,800	1905 do.....	Do.
86352		St. s.	Wm. A. Wells.....	78	48	76.5	17.0	8.2	Fer.	28	821	1873	Bristol, Me.....	Newport, R. I.
220034	LWNV	St. s.	WILLIAM A. WHITNEY.....	145	47	100.0	24.1	11.2	Tow.	9	450	1920	Superior, Wis.....	Duluth, Minn.
81808		St. s.	William B. Blades, Jr.....	62	34	61.0	16.7	5.8	Tow.	6	1902	New Bern, N. C.....	Norfolk, Va.
201121		St. s.	WILLIAM H. DAVOCK.....	4,220	3,671	420.0	52.0	23.0	Frt.	23	1,400	1907	St. Clair, Mich.....	Cleveland, Ohio.
207981		St. s.	WILLIAM B. DICKSON.....	7,569	5,712	680.0	58.2	33.2	Frt.	25	1,800	1910	Ecorse, Mich.....	Duluth, Minn.

1 Formerly German st. s. Paula.
 2 Formerly st. s. Wilbert A. Edwards.
 3 Formerly st. s. U. S. S. Wilbert A. Edwards.
 4 Formerly st. s. Florence Olsen.
 5 Formerly st. p. B. F. Yeakum.
 6 Formerly st. s. White Rose.
 7 Formerly U. S. S. Willet.
 8 Formerly st. s. Richmond Boro.
 9 Formerly st. s. Conshohocken.
 10 Formerly st. s. Paul Le Roux.
 11 Formerly st. s. Eastern Explorer.
 12 Formerly st. s. West Isley.
 13 Formerly st. p. C. C. K.
 14 Formerly st. s. John Taxis.
 15 Formerly st. s. Sterling.
 16 Formerly st. s. John Schroeder.
 17 Formerly st. s. Frank H. Peavey.

MERCHANT STEAM VESSELS OF THE UNITED STATES—Continued.

Official No.	Signal letters.	Rtg.	Name of vessel.	Gross tonnage.	Net tonnage.	Length.	Breadth.	Depth.	Service.	Crew.	Indicated horsepower.	When built.	Where built.	Home port (where permanent document issued).
81489		St. s.	Wm. B. Kirk	116	93	92.2	14.1	4.0	Frt.	6	60	1887	Baldwinsville, N. Y.	Buffalo, N. Y.
218702		St. s.	William B. Miller	17	12	40.7	14.8	6.5	Tow.	3	85	1919	Everett, Mass.	Boston, Mass.
209859		St. s.	William B. Murray	390	172	151.6	24.1	13.0	Fsh.	32	700	1912	Rockland, Me.	New London, Conn.
207252		St. s.	WILLIAM B. SCHILLER	7,521	5,819	580.0	58.0	32.0	Frt.	25	1,880	1909	Lorain, Ohio	Duluth, Minn.
208396		St. s.	WILLIAM C. AGNEW	6,533	4,985	632.0	58.0	31.0	Frt.	27	1,760	1911	do.	Buffalo, N. Y.
157485		St. s.	William C. Bickel	250	140	129.2	23.8	10.8	Tow.	6	450	1897	Pocomoke City, Md.	New York, N. Y.
202200		St. s.	Wm. D. Ames	30	21	61.3	15.0	6.0	Pas.	3	50	1905	Lorain, Ohio	Erlo, Pa.
212197		St. s.	WILLIAM D. CRAWFORD	6,385	4,899	604.0	54.0	30.0	Frt.	25	1,800	1914	do.	Cleveland, Ohio.
202200		St. s.	Wm. D. Keopp	33	22	51.0	15.1	6.1	Tow.	2	75	1915	Buffalo, N. Y.	Buffalo, N. Y.
211967		St. s.	Wm. E. Cleary	140	110	96.0	17.5	9.0	Frt.	5	120	1887	Lockport, N. Y.	New York, N. Y.
201197		St. s.	Wm. E. Cleary	90	61	75.6	19.5	11.0	Tow.	9	240	1904	Newburgh, N. Y.	Albany, N. Y.
202296		St. s.	WILLIAM E. COREY	6,363	5,045	657.8	56.0	26.5	Frt.	25	1,800	1905	Chicago, Ill.	Duluth, Minn.
81437		St. s.	WILLIAM E. DORON	171	142	79.4	23.0	8.5	Fer.	5	160	1893	Philadelphia, Pa.	Philadelphia, Pa.
81907		St. s.	Wm. F. Fitch	3,629	2,632	346.0	48.0	28.0	Frt.	21	1,420	1902	Wyandotte, Mich.	Cleveland, Ohio.
208373	LBDT	St. s.	Wm. F. Hebrin	4,938	3,143	378.0	52.1	29.5	Tnk.	40	2,000	1911	Newport News, Va.	San Francisco, Calif.
81493	KMCW	St. s.	Wm. F. McCauley	149	74	60.0	21.0	11.2	Tow.	7	640	1894	Camden, N. J.	Savannah, Ga.
81845		St. s.	Wm. G. Mesock	54	37	64.0	19.3	7.7	Tow.	6	75	1907	Tottenville, N. Y.	New York, N. Y.
81089		St. s.	Wm. F. Piletz	29	17	52.6	14.0	3.4	Tow.	3	50	1902	Vermilion, Ohio.	Cleveland, Ohio.
205017		St. s.	William F. Reed	30	20	57.7	13.2	5.8	Tow.	3	75	1885	Glenwood, N. Y.	New York, N. Y.
222325		St. s.	WILLIAM F. STIPEL	4,871	3,705	420.0	52.0	24.0	Pas.	26	1,600	1908	St. Clair, Mich.	Cleveland, Ohio.
218690	LSGW	St. s.	WILLIAM G. CLYDE	3,664	2,900	147.5	33.4	5.2	Tow.	6	1,400	1922	Ambrldgo, Pa.	Pittsburgh, Pa.
150308		St. s.	Wm. G. Howard	475	218	139.6	30.3	15.7	Tow.	16	900	1910	Savannah, Ga.	New York, N. Y.
202542		St. s.	Wm. G. Fox	32	20	61.5	15.2	6.8	Tow.	2	120	1836	Grand Haven, Mich.	Buffalo, N. Y.
63040		St. s.	WILLIAM G. MATHER	6,838	5,183	613.0	60.2	32.0	Frt.	34	2,000	1905	Ecorse, Mich.	Cleveland, Ohio.
214654	LGQF	St. s.	William G. Perry	610	491	162.0	30.0	13.2	Lgt.	6	268	1901	West Bay City, Mich.	Pittsburgh, Pa.
81723		St. s.	Wm. G. Warden	9,114	5,686	600.0	68.2	27.0	Tnk.	46	3,000	1917	Newport News, Va.	New York, N. Y.
81744		St. s.	Wm. G. Williams	30	20	50.1	15.4	6.5	Tow.	2	150	1900	East Boston, Mass.	Boston, Mass.
127468		St. s.	Wm. H. Baldwin	38	26	54.0	16.8	6.8	Tow.	4	100	1901	New Baltimore, N. Y.	Albany, N. Y.
80445		St. s.	Wm. H. Coates	195	137	104.0	23.5	9.0	Frt.	11	25	1900	Wilmington, Del.	New York, N. Y.
80970		St. s.	William H. Beard	28	14	54.0	14.7	6.2	Tow.	6	175	1874	Brooklyn, N. Y.	Do.
220811	MBVL	St. s.	William H. Clark	69	34	74.1	18.0	8.0	Pas.	5	200	1893	Boston, Mass.	Boston, Mass.
212364		St. s.	WILLIAM H. DOHENY	6,094	4,294	435.0	54.0	33.6	Tnk.	40	3,100	1920	San Francisco, Calif.	Los Angeles, Calif.
81358		St. s.	WILLIAM H. DONNER	6,311	4,843	504.0	50.2	30.0	Frt.	24	1,900	1914	Ashtabula, Ohio	Cleveland, Ohio.
81846		St. s.	Wm. H. Gallison	58	29	68.9	18.2	8.4	Tow.	5	300	1892	Boston, Mass.	New York, N. Y.
200356	KNRF	St. s.	Wm. H. Kinch	58	39	68.0	17.0	9.0	Tow.	6	360	1902	Forsyburg, Mich.	Duluth, Minn.
205076	IJRH	St. s.	William H. Moody	229	176	115.0	27.5	9.2	Frt.	6	360	1898	Essex, Mass.	Gloucester, Mass.
222966		St. s.	William H. Taylor	256	153	103.3	26.2	12.1	Tow.	10	750	1903	Noank, Conn.	New York, N. Y.
219543	LVMG	St. s.	WILLIAM H. TRUSDALE	5,057	3,764	432.0	52.0	28.0	Frt.	22	1,600	1908	Lorain, Ohio	Buffalo, N. Y.
81749		St. s.	WILLIAM H. WARNER	7,984	6,277	593.3	60.2	35.0	Frt.	33	2,200	1923	do.	Cleveland, Ohio.
806180		St. s.	WILLIAM H. WEBB	6,980	3,713	400.7	54.2	30.4	Frt.	41	3,000	1920	Chester, Pa.	Philadelphia, Pa.
81767		St. s.	Wm. H. Wlokham	42	28	58.2	13.9	5.5	Pas.	4	60	1883	Brooklyn, N. Y.	New York, N. Y.
81693		St. s.	WILLIAM H. WOLF	6,281	4,767	504.0	54.0	30.0	Frt.	20	1,600	1908	Lorain, Ohio	Chicago, Ill.
150185		St. s.	William H. Yerkes, Jr.	59	40	73.0	18.0	8.4	Tow.	8	350	1901	Solomons, Md.	Boston, Mass.
205835		St. s.	Wm. J. Bradley	99	67	84.0	19.5	9.5	Tow.	10	350	1900	Camden, N. J.	Philadelphia, Pa.
203421		St. s.	William J. Brennan	33	17	64.6	15.0	8.0	Frt.	3	70	1879	do.	Newark, N. J.
121276		St. s.	Wm. J. Conway	65	44	58.7	19.5	8.5	Tow.	7	200	1908	Tottenville, N. Y.	New York, N. Y.
204417		St. s.	William J. Dalloy	80	64	70.6	20.4	9.0	Tow.	7	150	1906	do.	Do.
212224		St. s.	Wm. J. Davidson	177	120	96.7	25.2	11.9	Frt.	6	250	1914	Mariners Harbor, N. Y.	Do.
211837		St. s.	Wm. J. DONALDSON	173	118	103.0	21.4	12.0	Tow.	13	500	1903	Hallimore, Md.	Philadelphia, Pa.
207790		St. s.	WILLIAM J. FILBERT	7,902	6,189	585.0	60.0	32.0	Frt.	25	1,850	1907	Lorain, Ohio	Duluth, Minn.
76485		St. s.	WILLIAM J. GAYNOR	270	183	109.3	24.9	13.4	Frt.	12	850	1914	Ellizabethport, N. J.	New York, N. Y.
145035		St. s.	William J. Gillen	203	130	98.9	32.6	9.7	Frt.	6	300	1913	Tottenville, N. Y.	Do.
203441		St. s.	Wm. J. Kelly	42	28	65.4	18.8	6.4	Tow.	8	150	1903	Scranton, Mass.	Galveston, Tex.
81747		St. s.	WILLIAM J. OLCOTT	7,568	5,712	580.0	58.2	33.2	Frt.	25	1,800	1907	Ecorse, Mich.	Duluth, Minn.
203441		St. s.	William J. Tracy	134	91	85.0	20.5	10.2	Tow.	6	224	1884	Philadelphia, Pa.	New York, N. Y.
81154		St. s.	Wm. J. Wade	19	10	49.3	13.8	6.0	Tow.	4	80	1891	Jersey City, N. J.	New York, N. Y.
80330		St. s.	Wm. J. Taylor, Jr.	71	35	70.0	19.8	8.5	Tow.	5	350	1892	Tottenville, N. Y.	Do.
81092		St. s.	WILLIAM L. BROWN	4,004	3,879	430.0	50.2	24.4	Frt.	25	1,700	1901	Chicago, Ill.	Duluth, Minn.
204778	KSTD	St. s.	Wm. L. Parkhurst	50	39	69.8	16.6	5.2	Fer.	2	100	1906	Croton, N. Y.	New York, N. Y.
217126	L NKS	St. s.	WILLIAM L. STRONG	203	138	102.0	24.0	12.8	Frt.	10	400	1898	Camden, N. J.	Do.
3,317		St. s.	William M. Dove	18	9	50.0	13.5	6.5	Tow.	4	80	1887	Baltimore, Md.	Baltimore, Md.
		St. s.	Wm. M. Flanders	58	29	75.4	15.7	7.5	Tow.	6	250	1872	East Boston, Mass.	New Orleans, La.
		St. s.	William M. Merwin	111	75	78.2	17.4	6.8	Frt.	6	100	1885	Milford, Conn.	New York, N. Y.
		St. s.	WILLIAM M. WADLEY	154	104	89.7	21.5	10.5	Tow.	6	500	1903	Chester, Pa.	Do.
		St. s.	WILLIAM N. PAGE	5,438	3,339	368.6	55.2	30.5	Frt.	30	2,500	1918	Camden, N. J.	Do.
		St. s.	Wm. P. Congdon	68	34	75.2	18.0	7.8	Tow.	6	200	1889	do.	Savannah, Ga.

1 Formerly st. s. (a) Dorothy F. Waeker.
 (b) John T. Donohue.
 2 Formerly st. s. New Rochelle.
 3 Formerly st. s. Normania.
 4 Formerly st. s. Laborer.
 5 Formerly st. s. Peter Coates.
 6 Formerly st. s. City of Salem.
 7 Formerly st. s. Wm. Henry Webb.

8 Formerly st. s. (a) Pallas,
 (b) Christiana Baird.
 9 Formerly st. s. William M. Mills.
 10 Formerly st. s. (a) Fireproof.
 (b) U. S.-E. F. O. A. No. 1.
 (c) J. H. Rutter.
 (d) New York Central Ltg. Co. No. 9.
 (e) New York Central No. 9.
 (f) G. C. Cleveland.

11 Formerly st. s. Harold.
 (a) Tea Rose.
 (b) S. O. Co. No. 8.
 (c) S. T. Co. No. 8.
 (d) Socony B.
 12 Formerly st. s. Robert A. Van Wyck.
 † Twin screw.

MERCHANT STEAM VESSELS OF THE UNITED STATES—Continued.

Official No.	Signal letters.	Rtg.	Name of vessel.	Gross tonnage.	Net tonnage.	Length.	Breadth.	Depth.	Service.	Crew.	Indicated horsepower.	When built.	Where built.	Home port (where permanent document issues).
						Feet.	Feet.	Feet.						
216311		St. s.	WILLIAM P. COWAN.....	5,429	8,962	420.0	55.0	28.0	Tnk.	33	2,000	1918	Lorain, Ohio.....	Chicago, Ill.
222590		*St. p.	WM. P. FISKE.....	96	60	120.5	22.5	4.0	Frt.	11	100	1822	Nashville, Tenn.	Nashville, Tenn.
81705	LBGV	St. s.	WILLIAM P. PALMER.....	2,293	1,609	242.0	42.0	26.6	Frt.	31	600	1900	Cleveland, Ohio.....	Buffalo, N. Y.
208157		St. s.	WILLIAM P. PALMER.....	7,602	5,746	530.0	58.2	33.2	Frt.	31	1,800	1910	Ecorse, Mich.....	Duluth, Minn.
203859		St. s.	WILLIAM P. SNYDER.....	6,939	5,492	530.0	58.2	34.2	Frt.	21	1,700	1906	do.....	Cleveland, Ohio.
209662		St. s.	WILLIAM P. SNYDER, JR.....	8,603	6,650	590.0	54.2	34.2	Frt.	35	2,600	1912	do.....	Pittsburgh, Pa.
81597		St. s.	WILLIAM R. LINN.....	4,184	3,137	400.0	48.3	23.9	Frt.	30	1,800	1898	Chicago, Ill.....	Duluth, Minn.
81806		St. s.	William S. Brusstar.....	174	99	132.0	20.0	9.6	Fsh.	6	275	1902	Baltimore, Md.....	Reedville, Va.
80149		St. s.	Wm. S. Earl.....	24	12	55.0	14.8	5.8	Tow.	2	120	1859	Philadelphia, Pa.....	Albany, N. Y.
80501		St. s.	Wm. S. Stokley.....	83	83	98.5	18.0	8.4	Pol.	14	300	1875	do.....	Philadelphia, Pa.
77153		St. s.	William S. Vane.....	26	19	48.8	13.8	5.7	Tow.	3	75	1894	do.....	Do.
135283		St. s.	Wm. T. Lancaft.....	45	45	68.0	20.4	6.6	Oya.	5	75	1877	Norwalk, Conn.....	New Haven, Conn.
202566		St. s.	WILLIAM T. ROBERTS.....	6,369	5,063	504.0	54.1	30.0	Frt.	26	1,650	1906	Wyandotte, Mich.....	Buffalo, N. Y.
221508	MDBP	St. s.	WM. BOYCE THOMPSON.....	7,061	4,350	430.3	50.3	33.2	Tnk.	34	3,000	1921	Quincy, Mass.....	Do.
81101		St. s.	Willie.....	38	19	50.0	16.0	6.9	Tow.	5	75	1835	Brooklyn, N. Y.....	New York, N. Y.
81538		St. s.	Willie.....	14	9	40.2	14.0	4.8	Tow.	4	75	1896	Philadelphia, Pa.....	Philadelphia, Pa.
69317		St. s.	Willie Brown.....	19	10	47.0	13.0	6.0	Tow.	5	100	1871	Buffalo, N. Y.....	Duluth, Minn.
81804		St. s.	Willie Welch.....	46	31	51.9	16.8	9.2	Tow.	4	75	1903	South Amboy, N. J.....	New York, N. Y.
217129	LNKW	St. s.	WILLIMANTIC.....	4,857	2,992	379.4	53.0	27.0	Frt.	44	2,500	1918	Tacoma, Wash.....	Tacoma, Wash.
203397		St. s.	Willis L. King.....	7,568	5,712	580.0	58.2	33.2	Frt.	24	1,800	1911	Ecorse, Mich.....	Duluth, Minn.
200370		St. s.	Willoughby.....	167	95	104.5	22.0	6.8	Frt.	1	250	1903	South Rondout, N. Y.....	Norfolk, Va.
200014		St. s.	Willow.....	18	13	71.6	14.3	3.0	Pas.	3	35	1903	St. Joseph, Mich.....	Buffalo, N. Y.
218903	LSTV	St. s.	WILLPOLO.....	4,810	3,036	380.8	52.2	27.4	Frt.	48	2,500	1910	Arlington, N. Y.....	New York, N. Y.
219628	LVQP	St. s.	WILLSOLO.....	5,816	3,567	434.3	57.7	27.2	Frt.	46	2,800	1920	Chester, Pa.....	Do.
80884		St. s.	Wilmington.....	161	110	122.7	22.5	6.7	Pas.	8	200	1832	Philadelphia, Pa.....	Wilmington, N. C.
81704		St. s.	Wilmington.....	225	93	88.0	22.0	12.2	Tow.	7	650	1900	Wilmington, Del.....	New York, N. Y.
21182	LDGS	St. s.	Wilmington.....	990	671	199.0	41.6	15.4	Frt.	23	500	1913	North Bend, Oreg.....	San Francisco, Calif.
204238		St. s.	WILPEN.....	7,012	5,851	554.0	58.2	33.0	Frt.	22	2,000	1907	Ecorse, Mich.....	Cleveland, Ohio.
219401	LVFH	St. s.	WILCOX.....	5,926	3,808	401.9	54.2	31.3	Frt.	46	2,800	1919	Tampa, Fla.....	Tampa, Fla.
81663		St. s.	Wilson P. Foss.....	58	39	64.2	18.0	8.1	Tow.	4	178	1899	Brooklyn, N. Y.....	Albany, N. Y.
222720	MDWG	St. s.	WILTON.....	1,827	1,094	233.6	40.2	24.3	Frt.	26	1,300	1923	Sparrows Point, Md.....	Boston, Mass.
202446		St. s.	Wincoo.....	188	112	122.3	23.8	8.3	Frt.	3	320	1905	Solomons, Md.....	New York, N. Y.
214038	LFVQ	St. y.	WINCHESTER.....	411	213	219.6	21.0	11.3	Yct.	15	8,400	1916	Bath, Me.....	Do.
157501		St. s.	Windber.....	107	73	80.4	21.0	9.7	Tow.	7	170	1900	Noank, Conn.....	Do.
202114	KTFW	St. s.	WINDBER.....	2,837	2,093	290.0	40.1	21.9	Frt.	25	780	1839	West Hartlepool, Eng.....	Seattle, Wash.
216767	LMNH	St. s.	WINDING GULF.....	5,438	3,330	368.6	55.2	30.5	Frt.	40	2,500	1918	Camden, N. J.....	New York, N. Y.
81302		St. s.	Windsor.....	102	67	81.6	21.0	8.5	Frt.	6	160	1890	Tottenville, N. Y.....	Do.
81475		St. s.	Windsor.....	193	140	74.4	50.0	4.0	Fer.	2	35	1894	Summersville, N. Y.....	Rochester, N. Y.
81413		St. s.	Winfield S. Cahill.....	54	28	71.0	18.5	8.0	Tow.	6	200	1892	Baltimore, Md.....	New Haven, Conn.
81626	KNRO	St. s.	WINFREDE.....	2,551	1,520	283.5	42.2	21.1	Tnk.	32	1,200	1898	Bath, Me.....	Port Arthur, Tex.
200117		*St. p.	Winifredo.....	209	147	119.6	25.2	5.4	Tow.	1	350	1903	Marietta, Ohio.....	Pittsburgh, Pa.
213628	LFMV	St. s.	WINNEBAGO.....	4,280	2,697	360.7	48.2	28.2	Frt.	33	1,400	1900	Stockton, England.....	New York, N. Y.
220650	MBNW	St. s.	WINNECONNE.....	2,016	1,830	305.0	43.7	25.3	Frt.	37	1,100	1916	Osaka, Japan.....	Do.
237071		St. s.	Winnetka.....	23	16	74.0	10.6	5.1	Tow.	3	35	1903	Alexandria Bay, N. Y.....	Do.
81260		St. s.	Winona.....	20	10	47.0	13.2	5.7	Fsh.	5	50	1890	Noank, Conn.....	Newport, R. I.
127502		St. y.	Winona.....	47	32	70.5	14.2	8.3	Yot.	6	140	1901	New York, N. Y.....	Washington, D. C.
210873	LVGV	St. s.	WINONA.....	4,064	3,034	390.0	54.2	27.8	Frt.	36	2,500	1920	Hog Island, Pa.....	Philadelphia, Pa.
218851	LSQR	St. s.	WINONA COUNTY.....	6,049	3,767	395.5	55.0	31.4	Frt.	59	2,500	1919	Kearny, N. J.....	Newark, N. J.
219746	LVWR	St. s.	WINSTON-SALEM.....	6,243	3,842	395.3	55.1	31.4	Frt.	43	2,800	1920	Wilmington, N. C.....	Wilmington, N. C.
81162		St. s.	Winter Harbor.....	36	24	70.4	14.0	4.5	Pas.	4	150	1887	Bath, Me.....	Boothbay, Me.
214447		St. s.	WINTERHUR.....	103	62	78.4	19.3	6.6	Tow.	5	250	1916	Wilmington, Del.....	Wilmington, Del.
81441		St. s.	Winthrop.....	91	68	76.8	17.6	6.8	Pas.	6	150	1893	Essex, Mass.....	New York, N. Y.
81762		St. s.	Winthrop.....	43	20	58.0	16.0	5.6	Frt.	6	150	1900	Winthrop, N. C.....	Norfolk, Va.
115012		St. s.	Winthrop.....	58	33	80.0	18.5	7.5	Tow.	3	200	1833	Wilmington, Del.....	New York, N. Y.
157399	KMIW	St. y.	WINYAH.....	143	74	115.0	20.5	9.4	Yct.	6	300	1891	Sparrows Point, Md.....	Port Huron, Mich.
218348	LRQM	St. s.	WINTAH.....	5,492	3,378	400.7	51.2	30.4	Frt.	45	3,000	1919	Harriman, Pa.....	Philadelphia, Pa.
212367		St. s.	WISCONSIN.....	98	59	71.0	20.0	12.5	Tow.	5	500	1914	Cleveland, Ohio.....	Duluth, Minn.
217020	LQTP	St. s.	WISCONSIN BRIDGE.....	3,515	2,179	324.0	46.2	25.0	Frt.	37	1,700	1919	Newark, N. J.....	New York, N. Y.
216570	LMDH	St. s.	Wishkah.....	2,024	1,718	272.1	48.4	25.7	Frt.	47	1,400	1918	Aberdeen, Wash.....	Seattle, Wash.
219438	LTJK	St. s.	WISLA.....	3,416	2,563	340.0	45.5	24.0	Frt.	38	1,600	1893	Sunderland, England.....	New York, N. Y.
204416		St. s.	WISSAHICKON.....	4,662	3,104	350.0	46.0	30.9	Frt.	27	135	1907	Buffalo, N. Y.....	Buffalo, N. Y.
200616		St. s.	Witoh.....	44	17	60.0	18.0	7.2	Frt.	2	175	1904	Bay City, Mich.....	Port Huron, Mich.
81043		St. s.	Wiwurna.....	98	49	101.5	19.2	7.5	Pas.	6	150	1884	Bath, Mo.....	New York, N. Y.
219269	LWMK	St. s.	Wizard.....	188	127	94.2	24.6	13.0	Tow.	9	450	1920	Camden, N. J.....	Philadelphia, Pa.
218366	LRQW	St. s.	Wonalbe.....	2,531	1,496	266.8	46.1	23.8	Frt.	44	1,385	1910	Astoria, Oreg.....	Astoria, Oreg.

1 Formerly st. s. John J. Haagan.
 2 Formerly at. s. Enterprise.
 3 Formerly st. s. E. D. Carter.
 4 Formerly st. s. Augustus J. Phillips.
 5 Formerly st. s. Yaphank.
 6 Formerly st. s. Cajacat.
 7 Formerly st. s. Louis.
 8 Formerly st. s. D. H. Dearborn.
 9 Formerly British st. s. Daventry.

10 Formerly U. S. S. Winifredo.
 11 Formerly U. S. S. Winifredo.
 12 Formerly U. S. S. Winifredo.
 13 Formerly U. S. S. Winifredo.
 14 Formerly U. S. S. Winifredo.
 15 Formerly U. S. S. Winifredo.
 16 Formerly U. S. S. Winifredo.
 17 Formerly U. S. S. Winifredo.
 18 Formerly U. S. S. Winifredo.
 19 Formerly U. S. S. Winifredo.
 20 Formerly U. S. S. Winifredo.

21 Formerly at. y. Ether C.
 22 Formerly st. y. Cherokee.
 23 Formerly st. s. S. Phos. Brown.
 24 Formerly at. y. Dungeness.
 25 Formerly st. s. Wisconsin Bridge.
 26 Formerly st. s. Sophia Frankel.
 27 Formerly British st. s. Elm Branch.
 28 Chalm ferry.

MERCHANT STEAM VESSELS OF THE UNITED STATES—Continued.

Official No.	Signal letters.	Rtg.	Name of vessel.	Gross tonnage.	Net tonnage.	Length.	Breadth.	Depth.	Service.	Crew.	Indicated horsepower.	When built.	Where built.	Home port (where permanent document issues).
81245		St. s.	Wonder.....	34	17	58.2	16.3	8.9	Tow.	4	42	1889	Tottenville, N. Y.	New York, N. Y.
217937	LQVD	St. s.	Woodman.....	358	198	128.0	29.9	13.7	Tow.	13	1,000	1919	Solomons, Md.	Do.
218461	LRVT	St. s.	WOODMANSIE.....	3,283	1,996	324.0	46.2	25.0	Frt.	38	1,500	1919	Newark, N. J.	Newark, N. J.
77486		St. s.	WOODMANSIE.....	82	56	79.7	20.5	10.0	Tow.	5	100	1901	Athens, N. Y.	New York, N. Y.
218832	LJHS	St. s.	WOODSOKET.....	6,937	3,699	402.0	54.2	31.4	Frt.	31	3,000	1917	Bath, Me.	Do.
218232	LRKT	St. s.	WOODSTER.....	6,718	3,536	409.6	54.4	27.4	Frt.	45	2,500	1919	Groton, Conn.	New London, Conn.
222830		St. s.	WORELL CLARKSON.....	8,203	6,789	588.0	60.2	27.4	Frt.	31	2,100	1923	Toledo, Ohio	Cleveland, Ohio
212792		St. s.	Worth J.....	12	8	55.8	13.3	8.0	Frt.	3	15	1914	Atkinson, N. C.	Wilmington, N. C.
81432		St. s.	Wotan.....	886	712	191.5	36.5	13.6	Frt.	13	490	1893	Marino City, Mich.	Grand Haven, Mich.
217553	LPTG	St. s.	Woyaca.....	2,551	1,528	267.3	48.0	23.6	Frt.	41	1,400	1919	Newington, N. H.	Portland, Me.
136381		St. s.	Wright.....	96	48	86.4	21.4	9.6	Tow.	9	490	1893	Bath, Me.	New York, N. Y.
81406		St. s.	WYADDA.....	132	90	85.9	19.1	11.0	Tow.	6	450	1902	Seattle, Wash.	San Francisco, Calif.
205458		St. s.	WYANDOTTE.....	320	160	155.6	35.0	9.0	Frt.	6	630	1892	Wyandotte, Mich.	New York, N. Y.
215207	LJMD	St. s.	WYANDOTTE.....	2,450	1,541	346.0	45.2	24.0	Frt.	20	1,100	1908	Ecmore, Mich.	Detroit, Mich.
217715	LQGV	St. s.	WYANDOTTE.....	4,761	3,011	384.9	46.0	27.2	Frt.	57	2,900	1894	Hamburg, Germany	New York, N. Y.
81068		St. p.	WYOMING.....	6,066	3,756	400.7	54.2	30.4	Frt.	32	3,000	1919	Harriman, Pa.	Philadelphia, Pa.
203805	KVTB	St. s.	Wyoming.....	833	641	171.0	36.7	13.4	Fer.	6	600	1885	Wilmington, Del.	New York, N. Y.
200586	KBYB	St. s.	WYOMING.....	398	270	140.0	26.8	15.8	Tow.	16	900	1906	Port Richmond, N. Y.	Perth Amboy, N. J.
218706	LSIR	St. s.	WYOMISING.....	222	151	104.6	24.0	11.8	Tow.	12	560	1904	Philadelphia, Pa.	Philadelphia, Pa.
		St. s.	WYTHEVILLE.....	6,008	3,760	395.5	55.0	31.4	Frt.	54	3,000	1919	Kearny, N. J.	Newark, N. J.
X.														
27010		St. s.	Xiphias.....	29	12	53.5	14.5	5.1	Tow.	3	100	1894	Noank, Conn.	Boston, Mass.
Y.														
222884		St. s.	YACHT SUPPLY.....	12	8	37.0	9.2	4.0	Msc.	1	30	1923	Buffalo, N. Y.	Buffalo, N. Y.
220520	MBHR	St. s.	YAKA.....	5,976	3,700	400.7	51.2	30.2	Frt.	45	3,000	1920	Harriman, Pa.	Philadelphia, Pa.
203552		St. p.	Yakima.....	393	234	137.0	28.8	4.9	Pas.	19	200	1906	Ainaworth, Wash.	Port Townsend, Wash.
217249	LNVI	St. s.	Yakima.....	2,523	1,506	266.4	46.4	23.0	Frt.	40	1,400	1918	Tacoma, Wash.	Tacoma, Wash.
218164	LRIB	St. s.	YAKLOK.....	6,046	4,426	401.9	53.1	32.0	Frt.	45	2,800	1919	Seattle, Wash.	Seattle, Wash.
204047	KWBR	St. s.	YALE.....	3,826	2,052	376.0	61.3	20.2	Pas.	134	10,000	1906	Chester, Pa.	Los Angeles, Calif.
206972		St. s.	YALE.....	99	38	71.0	20.0	10.2	Tow.	4	600	1909	Cleveland, Ohio.	Cleveland, Ohio.
220770	MBSV	St. s.	YALZA.....	5,976	3,700	400.7	54.2	30.2	Frt.	42	3,000	1920	Harriman, Pa.	Philadelphia, Pa.
221457	MCWQ	St. s.	YANKEE ARROW.....	8,043	4,960	468.3	62.7	32.0	Tnk.	41	3,200	1921	Camden, N. J.	New York, N. Y.
209670		St. s.	Yantlo.....	35	19	56.6	18.0	5.0	Pas.	3	90	1912	Noank, Conn.	New Haven, Conn.
220717	MBRK	St. s.	YAPALAOA.....	5,976	3,700	400.7	54.2	30.2	Frt.	42	3,000	1920	Harriman, Pa.	Philadelphia, Pa.
213693	LFPN	St. s.	YAQUE.....	1,414	948	246.0	38.4	15.6	Frt.	26	1,000	1916	Ecmore, Mich.	New York, N. Y.
217455	LRMI	St. s.	Yawah.....	2,551	1,528	267.3	48.0	23.6	Frt.	42	1,400	1919	Newington, N. H.	Portland, Me.
27677		St. s.	Yellow Jacket.....	60	28	66.6	18.5	8.5	Frt.	3	178	1900	Seattle, Wash.	Port Townsend, Wash.
204278	KWFH	St. s.	Yellowstones.....	767	456	188.6	38.2	13.6	Frt.	21	700	1907	Fairhaven, Calif.	San Francisco, Calif.
200207		St. s.	Yerba Buena.....	1,115	758	175.4	38.0	17.0	Fer.	15	1,200	1903	Alameda, Calif.	Do.
218038	LRON	St. s.	YESOKING.....	5,749	3,556	409.0	54.4	27.4	Frt.	44	2,500	1919	Baltimore, Md.	Baltimore, Md.
219052	LTGH	St. s.	YOMACHICHI.....	7,225	4,665	402.1	54.0	34.4	Frt.	46	2,800	1919	Tampa, Fla.	Tampa, Fla.
221009	MCJW	St. s.	YORBA LINDA.....	6,900	4,250	435.0	56.2	33.5	Tnk.	40	3,100	1921	Alameda, Calif.	San Francisco, Calif.
210347		St. s.	York.....	1,152	783	184.7	36.1	11.9	Frt.	17	900	1912	Wilmington, Del.	New York, N. Y.
218160	LRHQ	St. s.	YORK HARBOR.....	2,427	1,471	264.0	42.2	21.9	Frt.	36	2,500	1919	Mariners Harbor, N. Y.	Do.
27682		St. s.	YOSEMITE.....	3,554	2,719	356.0	50.0	28.0	Frt.	23	1,000	1901	Wyandotte, Mich.	Cleveland, Ohio.
202806	KVFM	St. s.	Yosemite.....	827	625	193.0	40.0	15.3	Frt.	26	750	1906	Fairhaven, Calif.	San Francisco, Calif.
215068	LJPT	St. s.	Yosemite.....	6,633	3,731	402.0	53.0	32.0	Frt.	41	2,600	1918	Oakland, Calif.	Do.
222722		St. s.	Yosemite.....	1,782	1,120	216.7	42.1	17.3	Fer.	13	400	1923	San Francisco, Calif.	Do.
218078	LRFD	St. s.	YOUNGSTOWN.....	6,633	4,121	395.5	55.0	31.4	Frt.	33	2,500	1919	Kearny, N. J.	Newark, N. J.
222704		St. s.	Youngstown.....	1,553	1,050	206.0	44.0	17.4	Fer.	9	1,600	1922	Mariners Harbor, N. Y.	New York, N. Y.
76255		St. s.	Yozephic.....	22	11	40.6	14.0	5.6	Tow.	2	18	1881	Brooklyn, N. Y.	Do.
215711	LJDB	St. s.	YUCATAN.....	3,135	1,831	323.1	41.3	24.4	Pas.	43	3,500	1903	Bremervhaven, Germany.	Do.
215017	LJCB	St. s.	YUCA.....	2,777	1,744	291.6	41.2	26.8	Frt.	34	800	1903	Rostock, Germany	Juneau, Alaska.
165172		St. p.	Yukon.....	612	603	164.8	36.3	5.9	Pas.	34	400	1913	Seattle, Wash.	New York, N. Y.
217332	LPDJ	St. s.	Yukon.....	4,813	3,635	379.4	51.0	27.0	Frt.	50	2,800	1918	Tacoma, Wash.	Seattle, Wash.
210094	LJDS	St. s.	YUMA.....	1,766	976	253.1	37.4	19.6	Frt.	36	1,080	1900	Bremervhaven, Germany.	New York, N. Y.
214850	LGTF	St. s.	YUMURI.....	1,836	1,133	270.0	39.5	19.7	Frt.	32	1,000	1902	Blyth, England.	Do.
Z.														
217416	LPJG	St. s.	ZACA.....	6,067	3,731	402.6	53.0	32.0	Frt.	44	3,000	1918	Oakland, Calif.	San Francisco, Calif.
212583	LDQG	St. s.	ZACAPA.....	4,567	2,772	378.0	50.3	29.1	Pas.	102	3,650	1909	Belfast, Ireland.	New York, N. Y.
201817		St. s.	Zapora.....	818	187	140.0	24.0	11.4	Fah.	39	1,000	1905	Tacoma, Wash.	Seattle, Wash.
218701	LSHP	St. s.	ZARFMO.....	4,957	3,073	350.2	53.1	27.0	Frt.	40	2,500	1919	do.	Tacoma, Wash.
28129		St. s.	ZENITH CITY.....	3,850	3,429	387.5	48.3	23.3	Frt.	25	1,100	1895	Chicago, Ill.	Duluth, Minn.
206413		St. s.	Zephyr.....	127	86	83.0	21.1	6.4	Pas.	6	100	1909	Croton-on-Hudson, N. Y.	New Haven, Conn.

1 Formerly st. s. Joseph P. Ford.
 2 Formerly st. s. Fred B. Dsliell.
 3 Formerly st. s. Rhode Island.
 4 Formerly st. s. Eleanor L. Wright.

5 Formerly German st. s. Willahad.
 6 Formerly st. s. John McDermott.
 7 Formerly German st. s. Prinz Waldemar.
 8 Formerly st. s. Wacouta.

9 Formerly German st. s. Portonia.
 10 Formerly German st. s. Tsintau.
 11 Formerly Cuban st. s. Yumuri.
 12 Formerly British st. s. Zacapa.

MERCHANT STEAM VESSELS OF THE UNITED STATES—Continued.

Official No.	Signal letters.	Rig.	Name of vessel.	Gross tonnage.	Net tonnage.	Length.	Breadth.	Depth.	Service.	Crew.	Indicated horsepower.	When built.	Where built.	Home port (where permanent document issues).
128142	St. s.	Zetes.....	44	22	<i>Fect.</i>	<i>Fect.</i>	<i>Fect.</i>	Tow.	5	250	1900	East Boston, Mass.....	Boston, Mass.
236106	St. s.	Zillali..... [†]	748	583	58.8	17.4	6.0	Frt.	13	785	1890	West Bay City, Mich.....	Duluth, Minn.
16984	LNCM	St. s.	ZIRKEL..... [⊙]	6,073	4,427	402.6	53.0	32.0	Frt.	52	2,800	1918	Oakland, Calif.....	San Francisco, Calif.
28153	St. s.	Zoe.....	71	35	72.0	16.8	8.0	Pas.	9	250	1903	Mobile, Ala.....	Galveston, Tex.
28101	St. s.	Zopha Mills.....	185	121	120.5	25.2	8.0	Frb.	12	550	1882	Wilmington, Del.....	New York, N. Y.
28145	St. s.	Zoraya.....	129	88	113.4	18.0	10.8	Pas.	5	150	1901	Port Jefferson, N. Y.....	Do.
28146	KQWV	St. s.	ZULIA..... ^{†⊙}	1,713	1,079	266.0	37.0	17.1	Pas.	34	1,500	1901	Philadelphia, Pa.....	Wilmington, Del.

[†] Formerly st. s. Edward Smith.

PART II.

ALPHABETICAL LIST

OF

MERCHANT MOTOR VESSELS OF THE UNITED STATES.

1923.

ALPHABETICAL LIST OF MERCHANT MOTOR VESSELS OF THE UNITED STATES.

[Steel vessels in SMALL CAPITALS, iron vessels in *italics*.]

ABBREVIATIONS:

Ga. s.—gas screw.
Gh. p.—gas side-wheel.
*Ga. p.—gas stern-wheel.

Ga. c.—gas catamaran.
El. s.—electric screw.

Ga. y.—yacht.
⊖—equipped with wireless apparatus.

Abbreviations for service column.—Pas, passenger; Frt, freight; Tow., towing; Fer., ferry; Cbl., cable; Cnl., canal; Cod., cod or mackerel; Ctl., cattle; Dem., demonstrating; Des., despatch; Drg., dredge; Elr., elevator; Frb., fire boat; Fsh., fishing; Lgt., lighter; Ml., mail; Mcc., miscellaneous; Oys., oyster; Pil., patrol; Pld., pile driver; Plt., pilot boat; Pol., police boat; Prs., prospecting; Salv., salvaging; Spg., sponge; Ton., tender; Tnk., Tanker; Wat., water boat; Whl., whaling; Wld., welding; Wrk., wrecking; Yot., yacht.
+—classed by American Bureau of Shipping. "Rebuilt," followed by year, indicates that year of building is unknown.

Official No.	Signal letters.	Rtg.	Name of vessel.	Gross tonnage.	Net tonnage.	Length.	Breadth.	Depth.	Service.	Crew.	Indicated horsepower.	When built.	Where built.	Home port (where permanent document issues).
220016		Ga. s.	A. K.	10	7	<i>Feet.</i> 34.7	<i>Feet.</i> 9.9	<i>Feet.</i> 4.2	Fsh.	2	12	1920	Seattle, Wash.	Seattle, Wash.
221565		Ga. s.	A. W.	15	12	34.5	10.0	4.6	Fsh.	4	30	1920	Manitowoc, Wis.	Milwaukee, Wis.
107541		Ga. s.	A. O. D.	14	13	39.4	14.0	3.7	Tow.	1	36	1900	South Boston, Mass.	Providence, R. I.
107052		Ga. s.	A. V. H.	8	7	25.6	12.8	3.8	Frt.	1	15	1893	New London, Conn.	New York, N. Y.
219909		Ga. s.	A. B. F. Co. No. 4.	17	18	51.9	15.0	3.9	Fsh.	2	32	1920	Port Blakely, Wash.	Ketchikan, Alaska.
200821		Ga. s.	A. Booth.	24	10	50.7	11.7	3.6	Frt.	1	25	1904	Astoria, Oreg.	Astoria, Oreg.
106584		Ga. s.	A. Ollis.	11	7	33.8	14.4	3.5	Frt.	1	15	1888	Somerset County, Md.	Reedville, Va.
106781		Ga. s.	A. Rasmussen.	20	9	58.0	15.4	4.0	Oys.	5	50	1890	Tilghmans Island, Md.	Newport News, Va.
209255		Ga. s.	A. Woodall.	92	65	97.6	22.8	6.5	Frt.	7	75	1903	Cambridge, Md.	Baltimore, Md.
203528		Ga. s.	A. Von Nyvenhelm.	42	40	85.0	23.8	6.0	Frt.	2	75	1906	Charm, Md.	Norfolk, Va.
228910		Ga. p.	A. A. Drame.	12	12	64.5	18.7	2.1	Tow.	3	60	1920	Louisville, Ky.	Louisville, Ky.
210263		Ga. s.	A. B. Johnson.	13	6	45.1	10.1	4.1	Oys.	1	32	1912	Norfolk, Va.	Baltimore, Md.
203393		Ga. s.	A. C. Fraser.	30	19	49.3	17.6	5.4	Frt.	3	60	1908	Port Jefferson, N. Y.	New York, N. Y.
201837		Ga. s.	A. C. Tresselt.	11	8	34.2	14.0	4.1	Fsh.	1	16	1905	Atlantic City, N. J.	Philadelphia, Pa.
107119		Ga. s.	A. D. Smith.	12	8	31.6	9.6	3.2	Tow.	2	18	1894	Key West, Fla.	Key West, Fla.
107054		Ga. s.	A. E. Parks.	20	18	60.0	16.7	4.6	Frt.	15	20	1893	Palmount, Md.	Annapolis, Md.
107816		Ga. s.	A. E. Vreeland.	21	12	43.0	15.9	4.4	Frt.	1	50	1902	Stratford, Conn.	Wilmington, Del.
106296		Ga. s.	A. E. Whitaker.	21	11	47.0	17.2	5.1	Oys.	6	25	1893	Bridgeton, N. J.	Philadelphia, Pa.
219393		Ga. s.	A. H. Daughdrill.	24	21	53.7	18.6	4.6	Fsh.	2	45	1920	Fish River, Ala.	Mobile, Ala.
215336		Ga. s.	A. M. Guthrie.	6	5	26.1	13.0	3.5	Fsh.	1	12	1890	Forked River, N. J.	Philadelphia, Pa.
106322		Ga. s.	A. M. Smith.	16	15	49.0	15.5	3.4	Frt.	1	37	1884	Northport, N. Y.	New York, N. Y.
217893		Ga. s.	A. P. Gilles.	9	7	40.6	10.0	3.6	Fsh.	2	25	1915	Seattle, Wash.	Seattle, Wash.
213225		Ga. s.	A. R. B.	10	11	39.2	11.6	5.8	Fsh.	1	12	1911	Patchogue, N. Y.	New York, N. Y.
208452		Ga. s.	A. S. Dames.	6	5	29.2	12.3	2.9	Fsh.	1	32	1869	Tremont, Me.	Eastport, Me.
1030		Ga. s.	A. T. Haynes.	35	23	59.0	10.7	6.5	Frt.	2	32	1869	Dorchester County, Md.	Baltimore, Md.
106119		Ga. s.	A. V. Mace.	6	6	43.0	10.0	3.0	Frt.	1	15	1892	Dorchester County, Md.	Baltimore, Md.
106377		Ga. s.	A. W. Ruark.	15	7	56.3	14.5	3.7	Mso.	1	20	1885	Madison, Md.	Newport News, Va.
107339		Ga. s.	A. W. Storrell.	208	127	99.8	32.0	6.4	Frt.	14	75	1898	Seattle, Wash.	Tacoma, Wash.
211946		Ga. s.	A. Lincoln Ford.	19	16	40.7	15.3	4.6	Oys.	1	60	1913	Tottenville, N. Y.	Bridgeton, Conn.
222233		Ga. s.	A. Platt Andrew.	42	33	64.5	18.2	8.0	Fsh.	12	60	1922	Essex, Mass.	Gloucester, Mass.
100112		Ga. s.	A. and A. Reeves.	57	51	60.3	24.8	5.5	Frt.	2	17	1882	Tuckahoe, N. J.	Fall River, Mass.
107061		Ga. s.	A. and E. Blackman.	26	13	53.5	18.5	4.9	Fsh.	3	50	1893	Port Norris, N. J.	Philadelphia, Pa.
106204		Ga. s.	A. and W. Mance.	11	7	34.0	15.1	3.9	Mso.	3	12	1883	Tottenville, N. Y.	New York, N. Y.
222357		Ga. y.	Anjo.	26	27	51.7	15.3	7.2	Yct.	3	35	1922	Seattle, Wash.	San Francisco, Calif.
210684		Ga. y.	Abalone.	33	30	52.4	12.5	6.2	Yct.	3	45	1912	New York, N. Y.	Bridgeton, Conn.
215934		Ga. s.	Abe.	7	6	32.3	9.1	3.9	Fsh.	2	12	1918	Olg Harbor, Wash.	Tacoma, Wash.
106130		Ga. s.	Aberwill.	12	10	34.5	15.0	3.9	Pas.	1	20	1882	City Island, N. Y.	New York, N. Y.
214113		Ga. s.	Aberdeen.	10	7	30.6	13.1	3.0	Pas.	48	48	1910	Aberdeen, Wash.	Seattle, Wash.
220357		Ga. s.	Aberdeen.	42	29	58.1	15.5	6.8	Fsh.	7	75	1920	Tacoma, Wash.	Do.
216782		Ga. s.	Abiworks No. 1.	14	11	40.3	12.0	4.5	Pas.	1	52	1914	Brooklyn, N. Y.	New York, N. Y.
216771		Ga. s.	Abiworks No. 2.	10	7	33.5	12.9	3.9	Tow.	2	30	1917	Inwood, N. Y.	Do.
205966		Ga. s.	Abiworks No. 3.	26	22	45.7	16.1	5.1	Mso.	2	15	1909	Tottenville, N. Y.	Do.
216795		Ga. s.	Absecon.	8	7	30.3	9.3	3.3	Frt.	1	46	1908	Atlantic City, N. J.	Philadelphia, Pa.
214001	LFVT	Ga. y.	Absegami.	53	42	70.8	16.2	5.7	Yct.	3	130	1916	New York, N. Y.	Baltimore, Md.
218190		Ga. s.	Acacia.	10	7	37.6	11.3	4.2	Fsh.	2	60	1919	Warrenton, Oreg.	Astoria, Oreg.
216296		Ga. s.	Acadia.	10	6	85.0	10.0	4.9	Fsh.	1	30	1918	Vancouver, Wash.	Seattle, Wash.

¹ Formerly st. s. Anna E. Fay.

² Formerly ga. s. Gladys L.

[†] Oil engine.

MERCHANT MOTOR VESSELS OF THE UNITED STATES—Continued.

Official No.	Signal letters.	Rfg.	Name of vessel.	Gross tonnage.	Net tonnage.	Length.	Breadth.	Depth.	Service.	Crew.	Indicated horsepower.	When built.	Where built.	Home port (where permanent issues).
						Feet.	Feet.	Feet.						
213268		Ga. s.	Acayweb	27	14	44.8	9.0	2.5	Pas.	2	12	1915	Dowling Green, Ky.	Louisville, Ky.
212717		Ga. s.	Accilla	12	8	46.9	12.2	2.7	Frt.	2	25	1914	Cut Off, La.	New Orleans, La.
212311		Ga. s.	Accomac	21	9	53.4	11.0	5.0	Ton.	1	20	1921	Los Angeles, Calif.	Los Angeles, Calif.
201223		Ga. s.	Accomac	13	9	46.2	10.0	2.2	Msc.	2	1904	Greenbackville, Va.	Capo Charles, Va.
217897		Ga. s.	Ace	13	9	57.3	20.5	3.4	Fsh.	1	50	1919	Los Angeles, Calif.	Los Angeles, Calif.
221039		Ga. s.	Ace	12	8	36.2	12.0	4.6	Tow.	1	25	1920	Houston, Tex.	Houston, Tex.
210763		Ga. s.	Acclison	14	11	51.3	13.7	3.2	Fsh.	1	45	1920	Vorrmillon, Ohio.	Sandusky, Ohio.
217666		Ga. p.	Acme	14	14	65.0	8.0	1.6	Pas.	1	12	1918	Grantsville, W. Va.	Pittsburgh, Pa.
217974		Ga. s.	Acme	9	6	31.0	9.5	5.5	Fsh.	2	16	1919	Anacortes, Wash.	Seattle, Wash.
221754		Ga. s.	Acme	0	5	31.9	10.4	3.6	Fsh.	0	20	1920	Lavallette, N. J.	Philadelphia, Pa.
215560		Ga. y.	Acoma	25	17	60.0	11.1	5.8	Yot.	2	300	1917	New York, N. Y.	New York, N. Y.
209322		Ga. p.	Acorn	13	10	74.0	13.8	1.5	Tow.	2	50	1911	Sistersville, W. Va.	Pittsburgh, Pa.
203023		Ga. s.	Acquiesced	45	23	75.9	23.8	4.7	Fer.	6	100	1906	Biloxi, Miss.	New Orleans, La.
760		Ga. s.	Actaeon	35	33	62.0	19.0	5.0	Frt.	1	40	1887	Nyack, N. Y.	Ellsworth, Me.
105058		Ga. s.	Active	6	6	35.0	13.5	3.4	Frt.	1	15	1871	Norwalk, Conn.	Norfolk, Va.
107172		Ga. s.	Active	22	19	49.6	14.6	4.6	Frt.	2	42	1895	East Providence, R. I.	New York, N. Y.
107179		Ga. s.	Active	14	13	41.4	14.6	5.6	Fsh.	2	1895	Essex, Mass.	Provincetown, Mass.
208572		Ga. s.	Active	14	12	40.0	11.0	3.8	Fsh.	1	20	1911	Kasaan, Alaska	Ketchikan, Alaska
209073		Ga. s.	Active	8	7	30.0	8.6	2.9	Fsh.	3	8	1900	Grand Haven, Mich.	Milwaukee, Wis.
210994		Ga. s.	Active	14	10	42.7	12.4	4.2	Frt.	1	50	1912	San Francisco, Calif.	San Francisco, Calif.
211393		Ga. s.	Active	13	8	33.5	11.1	3.7	Fsh.	5	16	1913	Trayton, Wash.	Juneau, Alaska
211653		Ga. s.	Active	12	10	42.0	8.0	3.4	Frt.	1	40	1913	Prosser, Ore.	Marshfield, Ore.
213142		Ga. s.	Active	10	9	35.4	9.4	3.6	Pas.	1	15	1907	Patchogue, N. Y.	New York, N. Y.
213978		Ga. s.	Active	15	10	50.4	13.4	4.1	Pas.	2	50	1913	Camden, N. J.	Philadelphia, Pa.
214219		Ga. s.	Active	32	25	52.7	14.3	6.6	Fsh.	7	40	1910	Gig Harbor, Wash.	Ketchikan, Alaska
215382		Ga. s.	Active	19	13	44.0	12.7	5.2	Fsh.	2	20	1917	Sitka, Alaska	Juneau, Alaska
221716		Ga. s.	Active	14	6	41.5	12.4	4.0	Tow.	1	37	1921	Ridgefield, Wash.	Portland, Ore.
107747		Ga. s.	Actor	30	16	54.3	16.8	7.8	Cod.	8	34	1902	Gloucester, Mass.	Gloucester, Mass.
216247		Ga. s.	Actor	9	7	32.7	9.4	4.8	Fsh.	2	12	1918	Seattle, Wash.	Seattle, Wash.
107406		Ga. y.	Acushla 2d	29	23	51.2	15.2	6.1	Yot.	2	14	1893	Quincy, Mass.	New York, N. Y.
212291		Ga. s.	Acushla	10	9	32.2	9.0	4.4	Frt.	1	12	1914	Seattle, Wash.	Juneau, Alaska
215023	LHCF	Ga. s.	Acushla	135	70	104.1	25.0	11.6	Fsh.	20	100	1917	Essex, Mass.	Gloucester, Mass.
106580		Ga. s.	Ada	6	5	35.0	14.3	3.1	Frt.	1	20	1894	Colomus Island, Md.	Charleston, S. C.
211130		Ga. s.	Ada	15	10	37.0	10.9	5.4	Fsh.	2	20	1913	Seattle, Wash.	Seattle, Wash.
211998		Ga. s.	Ada	23	18	40.5	14.4	3.2	Fsh.	2	15	1914	Collax, La.	Morgan City, La.
213629		Ga. s.	Ada	7	6	29.5	9.9	4.8	Pas.	1	16	1914	New Rochelle, N. Y.	New York, N. Y.
214859		Ga. s.	Ada	10	7	31.0	9.2	2.8	Frt.	1	12	1915	Harrisburg, Tex.	Houston, Tex.
218344		Ga. s.	Ada	11	8	48.8	11.2	2.3	Pas.	3	30	1916	New Orleans, La.	New Orleans, La.
218665		Ga. p.	Adah	20	12	55.5	19.9	3.2	Fer.	3	48	1913	Fraser, Mont.	Great Falls, Mont.
222258		Ga. p.	Adah	26	20	64.5	13.1	2.0	Tow.	4	50	1912	Madison, Ind.	Louisville, Ky.
218215		Ga. y.	Adair	21	14	42.7	13.4	4.6	Yot.	3	60	1917	Union, N. J.	New York, N. Y.
1321		Ga. s.	Ada Adella	31	15	62.0	17.0	5.6	Frt.	2	76	1876	Eastport, Me.	Eastport, Me.
107410		Ga. s.	Ada Hallengor	17	13	40.2	15.9	4.2	Mso.	5	5	1898	Alexandria, Va.	Alexandria, Va.
107701		Ga. s.	Ada Bozman	6	6	38.5	13.5	3.8	Oys.	1	8	1901	Orlando, Md.	Roadville, Va.
107431		Ga. s.	Ada Elizabeth	14	13	37.0	15.3	3.8	Tow.	1	24	1899	Key West, Fla.	Miami, Fla.
208608		Ga. s.	Ada Groah	5	5	25.3	7.2	7.2	Pas.	1	7	1911	Creswell, N. C.	Elizabeth City, N. C.
205625		Ga. s.	Ada J.	5	5	28.5	11.8	3.0	Fsh.	1	8	1900	Atlantic City, N. J.	Philadelphia, Pa.
107660		Ga. s.	Ada May	6	6	23.9	10.4	5.6	Fsh.	2	1901	Bramon, Mo.	Portland, Mo.
201157		Ga. s.	Ada May	14	11	39.9	13.9	6.7	Frt.	2	1901	Eastport, Me.	Eastport, Me.
201092		Ga. s.	Ada May	10	5	36.5	8.0	2.0	Pas.	1	12	1905	St. Petersburg, Fla.	Key West, Fla.
106110		Ga. s.	Ada Velina	18	13	43.4	15.4	4.6	Oys.	3	1882	Northport, N. Y.	Northport, N. Y.
106596		Ga. s.	Ada C. Shull	34	21	67.0	21.0	5.8	Oys.	2	40	1883	Solonous Island, Md.	Vineyard Haven, Mass.
201202		Ga. s.	Ada M. McNeil	9	8	30.2	14.0	3.5	Oys.	1	12	1907	New Haven, Conn.	New Haven, Conn.
201275		Ga. s.	Addle	6	6	23.9	11.2	4.2	Fsh.	1	8	1907	Osterville, Mass.	New Bedford, Mass.
207681		Ga. s.	Addle	7	6	31.9	12.5	4.0	Pas.	2	10	1901	Georgetown, S. C.	Georgetown, S. C.
107391		Ga. s.	ADDIE BRANFORD	7	7	42.1	14.2	3.4	Oys.	2	7	1892	Inverness, Md.	Roadville, Va.
107057		Ga. s.	Addle G.	8	7	29.2	12.3	4.8	Fsh.	1	1893	Southport, Me.	Rochby, Me.
107609		Ga. s.	Addle L.	7	0	38.6	11.4	2.6	Frt.	1	1900	Beaufort, N. C.	Beaufort, N. C.
107532		Ga. s.	Addle May	18	14	44.0	16.3	4.1	Frt.	2	20	1900	Southport, N. C.	Wilmington, N. C.
222881		Ga. p.	ANNIE MAY	20	20	60.4	20.0	2.8	Pas.	1	22	1923	Grafton, Ill.	St. Louis, Mo.
107384		Ga. s.	Addle S. Riggin	29	16	56.0	19.0	4.7	Oys.	6	18	1898	Morrisstown, N. J.	Philadelphia, Pa.
211615		Ga. s.	Addle & Nova	11	6	44.0	10.5	4.5	Frt.	1	30	1913	Thomaston, Me.	Rockland, Me.
210417		Ga. s.	Addington	11	7	32.8	10.7	5.3	Ten.	2	10	1918	Tacoma, Wash.	Seattle, Wash.
207680		Ga. y.	Adelaide	28	24	55.4	12.1	5.2	Yot.	3	50	1910	Boston, Mass.	Gloucester, Mass.
220252		Ga. s.	Adelle	12	8	42.5	10.5	3.7	Mso.	2	40	1920	Crittenden, Va.	New York, N. Y.
222352		Ga. y.	Adelaide	17	14	51.9	11.0	4.1	Yot.	1	40	1905	Morris Heights, N. Y.	Newport News, Va.
107191		Ga. s.	Adele	9	6	48.4	10.4	3.0	Frt.	2	1889	Mount Clewens, Mich.	Marquette, Mich.
213870		Ga. y.	Adelo	16	15	40.8	14.0	4.9	Yot.	2	1916	San Diego, Calif.	Los Angeles, Calif.
201020		Ga. s.	Adelo Hobson	73	37	64.0	20.0	5.2	Frt.	1	60	1904	San Francisco, Calif.	San Francisco, Calif.
209082		Ga. s.	Adelheid	12	11	31.8	10.0	4.9	Pas.	1	10	1911	Port Republic, N. J.	Philadelphia, Pa.
13330		Ga. s.	Adolla Hicks	34	32	58.8	19.4	4.8	Frt.	3	45	1849	Marcus Hook, Pa.	Albany, N. Y.

1 Formerly st. y. ^(a) Addie Voorhaes.
 2 Formerly ga. s. Jorry.
 † Off engine.

(a) Helen E.
 (b) Ramona.
 (c) Anado.

4 Formerly U. S. Q. M. C. Adelaide.
 5 Formerly slip. John M. Broomall.

MERCHANT MOTOR VESSELS OF THE UNITED STATES—Continued.

Official No.	Signal letters.	Rtg.	Name of vessel.	Gross tonnage.	Net tonnage.	Length.	Breadth.	Depth.	Service.	Crew.	Indicated horsepower.	When built.	Where built.	Home port (where permanent document issues).
210649		Ga. y.	Adella K.	18	16	47.2	10.4	4.9	Yct.	1	30	1912	Bay City, Mich.	Milwaukee, Wis.
106473		Ga. s.	Adella Oekers	7	6	29.8	13.5	3.2	Fsh.	1	1883	1883	Bayport, N. Y.	New York, N. Y.
107744		Ga. s.	Adeline	7	5	36.4	13.0	3.0	Mso.	1	1900	1900	Somers Point, N. J.	Newark, N. J.
213771		Ga. s.	Adeline	5	5	27.3	8.5	3.0	Fsh.	1	10	1913	St. James, Mich.	Grand Haven, Mich.
215590		Ga. s.	Adeline	8	6	36.1	9.2	4.3	Fsh.	1	12	1918	Seattle, Wash.	Seattle, Wash.
217858		Ga. s.	Adeline	22	7	45.1	12.2	1.9	Tow.	1	40	1918	Oneal, Ark.	New Orleans, La.
221231		Ga. s.	Adeline	12	12	40.2	10.0	2.8	Pas.	1	75	1921	Charlottesville, Me.	St. Louis, Mo.
115284		Ga. s.	Adella Sharp	14	6	40.6	15.8	4.3	Oys.	5	20	1884	Leesburg, N. J.	Philadelphia, Pa.
216433		Ga. s.	Adella McLoon	19	7	45.6	13.8	5.3	Frt.	1	40	1913	Friendship, Mo.	Rockland, Mo.
222146		Ga. y.	Adelphia	11	8	37.7	11.2	5.5	Yct.	1	17	1911	Vancouver, Wash.	Seattle, Wash.
208534		Ga. s.	Adelphus	31	21	56.2	13.1	6.8	Frt.	2	60	1911	Seattle, Wash.	Seattle, Wash.
141803		Ga. y.	Adolph	16	13	43.6	12.7	5.8	Yct.	1	25	1902	Boston, Mass.	New York, N. Y.
214937		Ga. s.	Adolgrace	11	7	31.7	11.8	4.8	Fsh.	1	20	1917	West Sayville, N. Y.	Do.
214954		Ga. s.	Adler	15	14	35.0	11.4	5.2	Fsh.	1	15	1917	Douglas, Alaska	Juneau, Alaska
105179		Ga. s.	Admiral	28	24	57.6	17.3	5.1	Oys.	6	60	1872	New Brunswick, N. J.	New York, N. Y.
107471		Ga. s.	Admiral	6	6	25.0	11.0	3.6	Frt.	1	6	1898	Osterville, Mass.	New Bedford, Mass.
200695		Ga. s.	Admiral	14	12	43.7	16.9	2.8	Msc.	2	14	1904	Patchogue, N. Y.	New York, N. Y.
209933		Ga. s.	Admiral	15	10	41.3	16.0	4.1	Pas.	1	25	1912	Tottenville, N. Y.	Do.
210440		Ga. s.	Admiral	11	8	43.8	10.4	7.9	Tow.	1	50	1912	Houston, Tex.	Port Arthur, Tex.
213108		Ga. s.	Admiral	33	23	62.3	14.8	6.3	Fsh.	9	40	1915	Tacoma, Wash.	Seattle, Wash.
217075	LNIW	Ga. s.	Admiral Mayo	1,934	1,608	218.6	44.6	21.5	Frt.	8	700	1918	Seattle, Wash.	Do.
107713		Ga. s.	Admiral Schley	22	17	56.0	16.3	5.4	Fsh.	1	25	1901	Atlantic City, N. J.	Philadelphia, Pa.
209641		Ga. s.	Admiralty	46	31	69.5	16.0	6.4	Fsh.	4	80	1912	Seattle, Wash.	Seattle, Wash.
220076	LWFG	Ga. y.	Adolar	27	18	64.0	11.6	4.8	Yct.	4	400	1920	Bristol, R. I.	Newport News, Va.
222914		Ga. s.	Adolph	0	6	29.5	9.0	4.2	Fsh.	2	12	1911	Chicago, Ill.	Marquette, Mich.
212807		Ga. y.	Adonis	19	18	35.6	10.7	3.6	Yct.	2	30	1910	Menasha, Wis.	Milwaukee, Wis.
212987		Ga. s.	Adriatic	30	21	47.8	14.4	6.4	Fsh.	7	35	1915	Tacoma, Wash.	Tacoma, Wash.
214623		Ga. s.	Adry	13	9	34.0	12.2	5.2	Pas.	1	40	1916	Belmar, N. J.	Perth Amboy, N. J.
204307		Ga. s.	Advance	11	9	29.7	12.3	4.6	Pas.	2	12	1907	Steinway, N. Y.	New York, N. Y.
211491		Ga. s.	Advance	24	10	52.0	14.4	7.0	Fsh.	4	40	1913	Rockport, Mass.	New Bedford, Mass.
222554		Ga. s.	Advance	38	19	56.3	15.8	5.0	Frt.	1	50	1922	Norfolk, Va.	Baltimore, Md.
222840		Ga. s.	Advance	40	19	59.7	15.3	6.8	Fsh.	8	60	1920	Los Angeles, Calif.	Los Angeles, Calif.
105737		Ga. s.	Adventure	6	6	33.0	12.0	2.6	Frt.	1	38	1877	Nansmond County, Va.	Norfolk, Va.
107565		Ga. y.	Adventure	18	18	42.4	12.5	4.9	Yct.	1	10	1900	New Rochelle, N. Y.	New York, N. Y.
107516		Ga. s.	Adventurer	20	11	45.8	15.4	3.6	Frt.	1	15	1899	Lake Landing, N. C.	Elizabeth City, N. C.
220534		Ga. y.	Adventurer	30	15	58.6	12.6	5.0	Yct.	2	60	1920	Chicago, Ill.	Chicago, Ill.
210877		Ga. s.	Adventures	78	42	88.5	21.4	9.8	Pli.	5	85	1913	East Boothbay, Mo.	San Francisco, Calif.
215082		Ga. s.	Aegina	25	21	45.9	13.6	6.1	Fsh.	8	30	1917	Lemoto, Wash.	Astoria, Oreg.
105909		Ga. y.	Aeolus	19	18	40.0	15.3	4.9	Yct.	2	20	1830	New York, N. Y.	New York, N. Y.
222415		Ga. s.	Aeolus	41	16	62.0	16.2	7.8	Fsh.	3	45	1922	Friendship, Me.	Salem, Mass.
207614		Ga. s.	Aeroplano	17	11	40.7	13.0	4.9	Fsh.	6	40	1910	Dockton, Wash.	Seattle, Wash.
207787		Ga. s.	Affinity	6	5	31.5	8.2	3.3	Fsh.	1	20	1909	Saugatuck, Mich.	Grand Haven, Mich.
211467		Ga. s.	Affinity	8	5	33.8	9.5	4.2	Pas.	1	21	1913	Richardson, Wash.	Seattle, Wash.
111185		Ga. y.	Affion	25	23	56.5	17.8	4.8	Yct.	1	24	1898	Solomons, Md.	New York, N. Y.
106623		Ga. s.	Afognak	62	10	77.0	20.0	8.0	Fsh.	3	125	1859	San Francisco, Calif.	Wrangell, Alaska
205518		Ga. y.	Agawa	17	17	51.6	14.0	5.0	Yct.	1	15	1908	Detroit, Mich.	Detroit, Mich.
220622		Ga. y.	AGAWAN	150	102	102.0	10.3	10.2	Yct.	9	250	1920	Boston, Mass.	New York, N. Y.
210857		Ga. s.	Ago of Reason	18	12	39.1	12.9	5.4	Fsh.	4	20	1912	Seattle, Wash.	Juneau, Alaska
107328		Ga. s.	Agile	9	7	34.2	11.5	3.4	Oya.	1	10	1897	Patchogue, N. Y.	New York, N. Y.
107366		Ga. s.	Agiala	10	8	29.0	13.3	4.0	Frt.	1	12	1898	Osterville, Mass.	Do.
106413		Ga. s.	Agnes	53	26	61.9	22.8	4.0	Frt.	1	40	1886	San Francisco, Calif.	San Francisco, Calif.
106936		Ga. s.	Agnes	14	11	49.1	10.9	3.6	Frt.	1	25	1834	Brooklyn, N. Y.	New York, N. Y.
107271		Ga. s.	Agnes	29	20	69.5	13.3	6.0	Pas.	1	1897	Baltimore, Md.	Hartford, Conn.	
107589		Ga. s.	Agnes	110	65	90.2	24.9	9.8	Cod.	19	40	1900	Essex, Mass.	Gloncester, Mass.
107849		Ga. s.	Agnes	15	10	44.0	15.6	4.6	Pas.	2	1903	Ballard, Wash.	Juneau, Alaska	
135447		Ga. s.	Agnes	30	18	69.0	14.8	4.6	Mso.	3	1830	Tottenville, N. Y.	Savannah, Ga.	
206006		Ga. y.	Agnes	36	36	55.0	15.0	3.2	Yct.	2	20	1899	Morehead City, N. C.	New York, N. Y.
207849		Ga. s.	Agnes	10	7	45.0	12.0	3.0	Oys.	1	25	1910	Wheaton, Va.	Reedville, Va.
213353		Ga. s.	Agnes	15	12	42.2	13.5	3.5	Fsh.	0	14	1908	Toms River, N. J.	Philadelphia, Pa.
215254		Ga. s.	Agnes	20	17	47.2	12.8	5.3	Frt.	1	20	1917	Seattle, Wash.	Seattle, Wash.
219853		Ga. s.	Agnes	0	7	36.7	11.0	2.0	Fsh.	1	16	1910	Hoonah, Alaska	Juneau, Alaska
222095		Ga. s.	Agnes C.	14	5	40.0	12.0	4.0	Fsh.	4	40	1918	San Diego, Calif.	San Diego, Calif.
212348		Ga. s.	Agnes F.	17	11	56.1	14.4	4.3	Pas.	2	35	1914	Washington, N. C.	Washington, N. C.
212580		Ga. s.	Agnes H.	22	20	42.0	13.4	5.8	Frt.	3	40	1914	Jackson Harbor, Wis.	Milwaukee, Wis.
220983		Ga. y.	Agnes II. II.	13	8	49.0	12.4	2.8	Tow.	2	45	1920	Jacksonville, Fla.	Jacksonville, Fla.
206034		Ga. s.	Agnes J.	8	8	44.1	11.8	2.6	Frt.	2	1011	1011	Mobjack, Va.	Norfolk, Va.
106506		Ga. s.	Agnes K.	9	7	34.3	13.5	3.4	Msc.	2	40	1887	Patchogue, N. Y.	New York, N. Y.
107674		Ga. s.	Agnes K.	15	10	46.1	11.6	3.6	Tow.	3	1900	1900	New Berlin, Fla.	Savannah, Ga.
213846		Ga. s.	Agnes M.	13	10	43.0	10.8	3.4	Tow.	2	35	1915	Plaquemine, La.	Morgan City, La.
213734		Ga. s.	Agnes N.	8	7	35.6	8.0	3.0	Fsh.	2	8	1901	Northport, Mich.	Grand Haven, Mich.

1 Formerly ga. y. Phrenger.
 2 Formerly schooner Sarah C. Lee.
 3 Formerly British ga. y. Adelphi.
 4 Formerly sloop yacht Lida Louise.

5 Formerly ga. s. Mary Emma.
 6 Formerly ga. y. Cassonia II.
 7 Formerly ga. y. Retilla.

8 st. s. Emilio.
 9 U. S. Eng. st. s. Angler.
 10 st. s. Angler.

MERCHANT MOTOR VESSELS OF THE UNITED STATES—Continued.

Official No.	Signal letters.	Rlg.	Name of vessel.	Gross tonnage.	Net tonnage.	Length.	Breadth.	Depth.	Service.	Crew.	Indicated horsepower.	When built.	Where built.	Home port (where permanent document issues).
						Feet.	Feet.	Feet.						
213808		Ga. s.	Agnes R.	8	7	31.6	7.2	3.6	Mso.	3	10	1906	Winnecoonne, Wis.	Millwaukee, Wis.
213933		Ga. s.	Agnes R.	9	8	31.0	10.5	4.8	Frt.	4	16	1916	Newport, R. I.	Philadelphia, Pa.
222202		Ga. s.	Agnes S.	18	16	38.9	12.0	4.2	Fsh.	30	30	1922	St. James, Mich.	Grand Haven, Mich.
212228		Ga. s.	Agnes W.	19	13	53.1	12.0	4.6	Tow.	50	50	1914	Foulsbo, Wash.	Seattle, Wash.
107502		Ga. s.	Agnaw	27	19	53.0	16.8	4.2	Fsh.	13	14	1899	Smyrna, N. C.	Beaufort, N. C.
222016		Ga. s.	Agnolia V.	27	8	42.5	12.8	2.1	Pas.	2	2	1922	Morgan City, La.	Morgan City, La.
211812		Ga. s.	Agram	22	18	42.9	13.7	5.7	Fsh.	20	20	1913	Tacoma, Wash.	Juneau, Alaska.
217066		Ga. s.	Agram	42	28	61.4	14.8	7.3	Fsh.	65	65	1919	Los Angeles, Calif.	Los Angeles, Calif.
220069		Ga. s.	Agua	8	6	32.0	9.2	4.5	Fsh.	2	18	1920	Port Stanley, Wash.	Seattle, Wash.
214487		Ga. s.	Agullet	16	11	42.0	14.8	4.1	Frt.	4	20	1910	Hastings, Alaska.	St. Michael, Alaska.
203807		Ga. y.	Aida	35	28	79.7	11.2	6.7	Yct.	3	3	1906	Long Island City, N. Y.	Marquette, Mich.
107853		Ga. s.	Alisa	10	7	31.0	10.3	4.9	Fsh.	2	14	1903	Oiga, Wash.	Seattle, Wash.
218300		Ga. y.	Alisa Craig	24	16	60.0	10.4	7.0	Yct.	2	100	1907	New York, N. Y.	New York, N. Y.
210424		Ga. y.	Alimee	18	17	46.0	10.6	4.7	Yct.	2	30	1912	Neponset, Mass.	Baltimore, Md.
214179	LOGN	Ga. y.	Almejan	74	47	83.4	16.1	8.3	Yct.	5	160	1916	Port Clinton, Ohio	New York, N. Y.
214956		Ga. s.	Alrdale	38	26	55.6	15.6	6.9	Fsh.	6	50	1917	Olg Harbor, Wash.	Seattle, Wash.
221501		Ga. s.	Alsanco	14	11	34.5	9.3	4.7	Pas.	1	20	1921	Seattle, Wash.	Do.
203285		Ga. s.	Ajax	11	10	38.7	11.0	3.0	Oys.	2	75	1906	South Norwalk, Conn.	Bridgport, Conn.
214381		Ga. s.	Ajax	13	7	45.3	10.9	5.2	Tow.	3	50	1907	Savannah, Ga.	Charleston, S. C.
215604		Ga. s.	Ajux	02	42	73.8	17.6	6.8	Frt.	2	110	1917	Seattle, Wash.	Seattle, Wash.
213334	LFKP	Ga. y.	Akbar	25	12	72.2	11.7	6.4	Yct.	3	3	1915	Camden, N. J.	Boston, Mass.
220576		Ga. y.	Akbar	20	10	55.6	10.3	4.8	Yct.	2	600	1920	East Boothbay, Mo.	Helfast, Mo.
107272		Ga. s.	Akrista	12	10	41.2	10.9	4.5	Msc.	2	18	1897	Brooklyn, N. Y.	New York, N. Y.
212638		Ga. s.	Akropolis	16	11	38.0	12.2	4.7	Fsh.	6	27	1914	Bremerton, Wash.	Kotichkan, Alaska.
214828		Ga. s.	Aksala	20	13	42.3	13.4	5.6	Fsh.	6	30	1917	Winslow, Wash.	Do.
201431		Ga. s.	Alabama	6	6	39.0	13.7	3.0	Oys.	2	6	1904	Hunting Creek, Va.	Elizabeth City, N. C.
203379		Ga. y.	Alabama	24	19	61.0	10.0	5.0	Yct.	7	80	1906	South Boston, Mass.	New York, N. Y.
207667	LBNR	Ga. y.	ALACRITY	101	69	111.0	15.0	9.3	Yct.	8	600	1910	Wilmington, Del.	Do.
212365		Ga. y.	Aladdin	38	26	58.0	13.6	5.6	Yct.	1	75	1914	Chicago, Ill.	Port Huron, Mich.
218746		Ga. s.	Alaina	10	8	32.6	10.6	4.4	Pas.	3	16	1919	Corona, N. Y.	New York, N. Y.
215146		Ga. s.	Alameda	42	34	55.2	15.4	7.4	Fsh.	8	50	1917	Tacoma, Wash.	Juneau, Alaska.
209633		Ga. s.	Alamo	14	10	52.0	10.6	3.7	Pas.	1	60	1912	Stockton, Calif.	San Francisco, Calif.
214336		Ga. s.	Alamo	8	8	36.8	7.8	2.0	Pas.	1	40	1911	Lyons, Iowa.	Chicago, Ill.
219407		Ga. s.	Alamo	62	51	57.5	18.7	4.9	Frt.	2	50	1919	St. Augustine, Fla.	St. Augustine, Fla.
213886		Ga. s.	Alan II.	10	7	36.0	8.0	4.6	Pas.	1	60	1915	Chicago, Ill.	Peoria, Ill.
136700		Ga. y.	Alanna	30	25	62.0	10.9	5.5	Yct.	1	50	1894	New York, N. Y.	New York, N. Y.
222518		Ga. s.	Alan T. Niven	45	30	62.2	18.8	7.3	Fsh.	3	60	1922	Brooklyn, N. Y.	Do.
107743		Ga. s.	Alarm	28	19	50.1	13.5	5.8	Fsh.	2	100	1902	Astoria, Oreg.	Astoria, Oreg.
107829		Ga. s.	Alarin	13	12	42.8	13.8	3.6	Oys.	2	20	1903	Patchogue, N. Y.	New York, N. Y.
216131		Ga. p.	Alarm	41	11	55.3	13.8	2.8	Mso.	1	40	1918	Keokuk, Iowa	Des Moines, Iowa.
209742		Ga. s.	Alasco	22	15	44.0	14.0	5.4	Fsh.	1	25	1915	Seattle, Wash.	Wrangell, Alaska.
215746		Ga. s.	Alasco	46	23	59.7	18.2	6.9	Fsh.	2	80	1917	Sausalito, Calif.	San Francisco, Calif.
216028		Ga. s.	Alasco 2	17	5	43.0	12.7	5.1	Fsh.	3	40	1918	do.	Do.
217006		Ga. s.	Alasco 3	22	8	46.9	14.1	5.1	Fsh.	9	40	1918	do.	Do.
201084		Ga. s.	Alaska	11	9	33.0	12.1	4.7	Frt.	2	7	1905	New York, N. Y.	New York, N. Y.
200520		Ga. s.	Alaska	8	5	39.5	8.4	3.0	Mso.	2	12	1908	Morgan City, La.	Morgan City, La.
211010		Ga. s.	Alaska	65	44	70.2	18.0	8.5	Fsh.	10	110	1913	Seattle, Wash.	Seattle, Wash.
211911		Ga. s.	Alaska	7	6	32.0	11.0	3.3	Mso.	1	7	1913	Latouche, Alaska	Cordova, Alaska.
217914		Ga. s.	Alaska	8	0	31.3	9.1	2.8	Tow.	1	24	1913	Petersburg, Alaska	Juneau, Alaska.
201302		Ga. s.	Alaska Chlef	16	10	46.8	13.9	3.4	Fsh.	2	35	1907	Astoria, Oreg.	Seattle, Wash.
209613		Ga. s.	Alaskan	29	19	52.0	14.9	6.3	Fsh.	6	40	1912	Tacoma, Wash.	Do.
212181		Ga. s.	Alaskan	24	21	44.1	13.6	6.3	Fsh.	6	15	1914	Seattle, Wash.	Do.
215919		Ga. y.	Alathia	49	29	75.8	13.0	6.4	Yct.	4	400	1917	Millwaukee, Wis.	New York, N. Y.
210516		Ga. s.	Alatina	10	7	04.4	14.0	1.8	Frt.	2	16	1912	Fairbanks, Alaska	Eagle, Alaska.
107787		Ga. s.	Alba	14	7	28.8	13.0	3.6	Frt.	1	0	1902	Atlantic City, N. J.	Philadelphia, Pa.
107527		Ga. y.	Albacore	7	10	45.8	0.7	5.1	Yct.	2	30	1900	San Diego, Calif.	Los Angeles, Calif.
215872		Ga. s.	Albacore	14	11	56.2	12.4	6.4	Fsh.	2	65	1917	Los Angeles, Calif.	Do.
214585		Ga. p.	Albany	14	14	43.8	19.2	1.9	Pas.	2	23	1916	Albany, Ala.	Mobile, Ala.
220056		Ga. s.	Albany	0	27	50.4	15.1	6.8	Fsh.	10	50	1920	Tacoma, Wash.	Los Angeles, Calif.
221004		Ga. s.	Albany Socony	533	401	185.5	28.4	11.8	Tnk.	7	300	1921	Elizabeth, N. J.	New York, N. Y.
107720		Ga. s.	Albatross	15	10	42.6	13.7	3.0	Tow.	1	1	1901	Belhaven, N. C.	Washington, N. C.
207865		Ga. s.	Albatross	9	8	30.0	11.0	3.0	Fsh.	1	16	1910	Morhead City, N. C.	Beaufort, N. C.
208274		Ga. s.	Albatross	59	40	67.2	17.6	8.3	Fsh.	13	75	1910	Seattle, Wash.	Seattle, Wash.
210123		Ga. s.	Albatross	13	10	36.3	11.7	4.8	Fsh.	1	16	1912	Empire, Oreg.	San Diego, Calif.
215310		Ga. s.	Albatross	21	14	39.0	12.8	4.5	Fsh.	1	20	1917	Sitka, Alaska	Juneau, Alaska.
205069		Ga. s.	Alber Marie	5	5	23.5	7.0	3.2	Pas.	1	12	1907	Kimmiswick, Mo.	New Orleans, La.
210100		Ga. y.	Albers	21	14	44.6	11.1	5.0	Yct.	2	40	1912	Seattle, Wash.	Honolulu, Hawaii.
206037		Ga. s.	Albert	19	9	40.2	13.2	4.2	Frt.	2	16	1909	Charleston, S. C.	Charleston, S. C.
212551		Ga. s.	Albert	51	34	58.5	17.5	7.4	Frt.	3	80	1914	Port Angeles, Wash.	Port Angeles, Wash.
107142		Ga. s.	Albert Baldwin	53	36	61.1	16.9	6.9	Tow.	3	65	1895	Handaborg, Miss.	Gulftport, Miss.
107601		Ga. s.	Albert C.	7	6	32.0	12.2	3.2	Msc.	2	20	1900	Lower Hank, N. J.	Baltimore, Md.
106670		Ga. s.	Albert Drummond	7	7	32.8	12.0	4.5	Fsh.	2	2	1888	Hristol, Me.	New Bedford, Mass.

1 Formerly ga. y. Trump II.
 a Ga. s. Akbar.
 b Formerly U. S. S. Akbar.

1 Formerly ga. y. Don II.
 1 Formerly ga. y. Alchasi.
 1 Formerly ga. s. Sfrus.

6 Formerly ga. y. Kumaglin.
 † Oil engine.

MERCHANT MOTOR VESSELS OF THE UNITED STATES—Continued.

Official No.	Signal letters.	Rtg.	Name of vessel.	Gross tonnage.	Net tonnage.	Length.	Breadth.	Depth.	Service.	Crew.	Indicated horsepower.	When built.	Where built.	Home port (where permanent document iss. res).
209968		Ga. s.	Albert Smith	7	5	31.0	11.4	3.2	Oys.	2	8	1914	Morgan City, La.	Morgan City, La.
219836		Ga. s.	Albert C. Kalmbach	21	10	42.2	12.0	4.3	Fsh.	4	60	1919	Manitowoc, Wis.	Milwaukee, Wis.
107718		Ga. s.	Albert D. Willard	39	23	60.2	17.4	7.8	Fsh.	10	16	1902	South Portland, Me.	Portland, Me.
105728		Ga. s.	Albert K. Robins	10	9	43.0	15.6	2.9	Frt.	2	1877	Oxford, Md.	Norfolk, Va.
106939		Ga. s.	Albert W. Black	54	61	72.3	20.0	7.8	Fsh.	12	24	1892	East Boothbay, Me.	Portland, Me.
107503		Ga. s.	Alberta	10	14	52.0	17.0	5.3	Fsh.	10	1899	Atlantic City, N. J.	Savannah, Ga.
205505		Ga. s.	Alberta	19	14	48.4	10.7	4.2	Msc.	1	25	1890	South Boston, Mass.	Newport, R. I.
201159		Ga. s.	Alberta	9	6	31.5	9.5	4.6	Pas.	1	16	1910	Winslow, Wash.	Seattle, Wash.
211539		Ga. s.	Alberta	5	5	35.1	8.3	3.2	Frt.	1	12	1913	Marshallburg, N. C.	Beaufort, N. C.
215127		Ga. s.	Alberta	24	19	45.6	13.5	6.0	Fsh.	6	30	1917	Seattle, Wash.	Juneau, Alaska.
222304		Ga. y.	Alberta	30	18	51.7	12.3	5.4	Yct.	2	24	1922	Hayonne, N. J.	Wilmington, Del.
210177		Ga. y.	Albertha	23	19	57.2	10.8	4.6	Yct.	2	24	1909	Chicago, Ill.	Tampa, Fla.
218253		Ga. s.	Albertha	14	9	42.3	10.5	4.4	Pas.	1	18	1918	Oak Orchard, N. Y.	Buffalo, N. Y.
216899		Ga. s.	Alberthina	11	10	39.0	10.2	3.7	Pas.	1	18	1918	San Francisco, Calif.	New York, N. Y.
108289		Ga. s.	Alberthina	51	38	63.5	23.3	5.7	Frt.	2	50	1884	San Francisco, Calif.	San Francisco, Calif.
225409		Ga. s.	Alberthina	7	7	37.4	9.4	4.3	Mso.	1	18	1902	Harrison, N. J.	New York, N. Y.
299138		Ga. s.	Albia	88	53	80.5	22.1	5.0	Fsh.	3	120	1886	San Francisco, Calif.	Los Angeles, Calif.
107223		Ga. s.	Alblon	6	6	29.7	12.0	3.7	Pas.	1	10	1896	Atlantic City, N. J.	Philadelphia, Pa.
101660		Ga. y.	Alblon	20	19	43.8	14.7	6.5	Yct.	4	25	1899	Boston, Mass.	New York, N. Y.
209599		Ga. s.	Alblon	22	15	43.0	13.9	5.2	Fsh.	2	30	1912	Seattle, Wash.	Seattle, Wash.
209305	LCFQ	Ga. y.	Alcelda	77	62	92.6	18.9	7.8	Yct.	6	600	1911	Port Jefferson, N. Y.	New York, N. Y.
210985		Ga. s.	Alcedo	10	9	31.2	8.9	3.5	Fsh.	3	12	1903	West Da Pare, Wis.	Milwaukee, Wis.
221012		Ga. s.	Alco	12	8	41.5	14.2	3.2	Wrk.	1	22	1915	N. O. (place unknown).	Baltimore, Md.
116828		Ga. y.	Alcyon	24	19	64.7	10.6	5.0	Yct.	3	300	1898	Bristol, R. I.	New York, N. Y.
201069	KWBV	Ga. y.	ALCYONE	452	220	155.6	30.0	17.6	Yct.	30	450	1907	Boston, Mass.	Do.
201222		Ga. s.	Aldebelle	15	13	39.2	11.0	3.0	Frt.	1	1907	Stony Lake, Mich.	Grand Haven, Mich.
207317		Ga. s.	Alecia	13	0	50.4	11.3	2.9	Tow.	2	60	1910	Galveston, Tex.	Port Arthur, Tex.
220662	MBPJ	Ga. y.	Alecia	32	25	66.7	13.5	5.7	Yct.	2	50	1911	Toms River, N. J.	Malina, Fla.
106877		Ga. s.	Alena	22	13	50.7	16.8	3.5	Frt.	3	32	1891	Blount, Miss.	Gulfport, Miss.
209632		Ga. s.	Alene	67	58	73.7	17.3	2.4	Frt.	3	75	1912	Holly Hill, Fla.	St. Paul, Minn.
214935		Ga. s.	Alesca	8	7	34.2	9.3	3.2	Fsh.	1	18	1917	Seattle, Wash.	Seattle, Wash.
214982		Ga. s.	Aleo	16	10	40.0	11.8	5.0	Fsh.	7	20	1917	Shore Island, Wash.	Do.
205471		Ga. s.	Alera	7	7	26.2	11.5	2.6	Pas.	1	10	1905	Pawtuxet, R. I.	Providence, R. I.
106503		Ga. s.	Alert	47	38	70.2	16.6	4.4	Fsh.	11	75	1887	Lenoxville, N. C.	Beaufort, N. C.
106599		Ga. s.	Alert	9	0	35.0	14.7	3.4	Pas.	2	6	1888	Atlantic City, N. J.	New York, N. Y.
107238		Ga. s.	Alert	39	30	61.8	22.1	5.5	Pas.	3	1896	Handsboro, Miss.	Gulfport, Miss.
107462		Ga. s.	Alert	10	7	35.0	13.8	3.5	Fsh.	1	1899	Osterville, Mass.	Vineyard Haven, Mass.
107555		Ga. s.	Alert	10	10	36.3	11.0	5.0	Pas.	1	5	1900	Lynn, Mass.	Boston, Mass.
107651		Ga. s.	Alert	14	0	50.9	11.0	3.4	Frt.	1	40	1901	Pocomoke City, Md.	Colonial Beach, Va.
201003		Ga. s.	Alert	9	7	42.3	7.0	6.1	Pas.	1	1904	Dubuque, Iowa.	Dubuque, Iowa.
201087		Ga. s.	Alert	15	6	51.5	11.5	4.5	Cod.	1	12	1904	East Boothbay, Me.	Rockland, Me.
201890		Ga. s.	Alert	8	5	31.0	11.4	6.0	Mso.	1	1904	do.	South West Harbor, Me.
203106		Ga. s.	Alert	16	14	32.6	11.3	3.3	Mso.	1	10	1906	Camden, N. J.	Philadelphia, Pa.
210012		Ga. s.	Alert	14	12	55.6	12.1	3.1	Pas.	2	40	1912	Cheboygan, Mich.	Sandusky, Ohio.
211116		Ga. s.	Alert	34	32	58.5	18.3	4.5	Pas.	1	75	1913	Tottenville, N. Y.	New York, N. Y.
211479	LDCN	Ga. y.	Aleri	30	24	74.3	12.0	5.0	Yct.	4	200	1913	Boston, Mass.	Philadelphia, Pa.
213143		Ga. p.	Aleri	15	10	40.1	12.0	5.5	Tow.	1	50	1911	San Francisco, Calif.	San Francisco, Calif.
213838		Ga. s.	Alert	10	8	34.5	8.9	4.2	Tow.	1	20	1915	Monument Beach, Mass.	New Bedford, Mass.
215337		Ga. s.	Alert	43	36	56.7	17.2	7.8	Frt.	2	50	1917	Wareham, Mass.	Do.
217759		Ga. s.	Alert	8	6	32.0	10.0	4.1	Fsh.	10	10	1919	Everett, Wash.	Seattle, Wash.
106724		Ga. s.	Aleta	6	5	25.4	12.0	3.0	Pas.	1	1890	Ilyannis, Mass.	Fall River, Mass.
222257		Ga. s.	Aletha	13	12	61.6	11.6	3.0	Pas.	1	18	1921	Golconda, Ill.	St. Louis, Mo.
106387		Ga. s.	Aletha	0	8	33.3	14.2	3.3	Mso.	1	18	1881	Bay Shore, N. Y.	New York, N. Y.
209409		Ga. s.	Alex B.	10	12	48.1	15.0	5.3	Frt.	1	80	1911	Oakland, Calif.	San Francisco, Calif.
203810		Ga. p.	Alex. Froment	15	0	35.0	8.0	2.5	Tow.	2	1906	Jeanerette, La.	Morgan City, La.
200221		Ga. s.	Alex J. Sullivan III	16	11	59.2	15.2	4.6	Frt.	2	20	1903	Detroit, Mich.	Detroit, Mich.
203044		Ga. s.	Alexander	85	78	85.7	16.6	7.2	Frt.	5	1906	New Rochelle, N. Y.	New Orleans, La.
201301		Ga. s.	Alexander	13	9	38.9	13.0	3.0	Pas.	2	20	1907	Astoria, Ore.	Seattle, Wash.
215905		Ga. s.	Alexander	10	14	58.5	12.0	3.9	Frt.	5	40	1917	Cottageville, S. C.	Charleston, S. C.
107818		Ga. s.	Alexander, Jr.	14	10	51.0	11.4	4.3	Fsh.	3	40	1903	Astoria, Ore.	Juneau, Alaska.
106740		Ga. s.	Alexino	16	14	42.4	15.8	4.2	Frt.	2	1890	Mount Pleasant, S. C.	Charleston, S. C.
217609	LPQW	Ga. s.	Alexis I. du Pont	161	41	101.0	20.8	0.6	Fsh.	21	100	1919	Ellsworth, Me.	Apalachicola, Fla.
209557		Ga. s.	Alf	42	28	63.0	16.0	7.2	Fsh.	7	70	1912	Seattle, Wash.	Seattle, Wash.
212812		Ga. s.	Alf	11	10	31.6	10.2	2.5	Fsh.	2	24	1912	Frankfort, Mich.	Grand Haven, Mich.
216439		Ga. s.	Alf E.	11	9	34.1	9.9	4.8	Fsh.	9	18	1918	Seattle, Wash.	Seattle, Wash.
209511		Ga. s.	Alfa	18	12	40.5	12.5	4.8	Fsh.	5	40	1911	do.	Do.
216811		Ga. s.	Alfa	8	6	32.2	9.0	4.4	Fsh.	1	18	1918	Poulsbo, Wash.	Ketchikan, Alaska.
208370		Ga. s.	Alfonzo	21	21	55.5	16.7	3.0	Frt.	4	30	1911	Williston, N. C.	Beaufort, N. C.
107317		Ga. s.	Alfonzo XIII	11	5	38.4	11.5	5.2	Fsh.	2	20	1897	San Francisco, Cal.	Ketchikan, Alaska.
206230		Ga. s.	Alfred	17	11	35.4	13.2	6.5	Fsh.	3	32	1909	Tacoma, Wash.	Seattle, Wash.
212677		Ga. s.	Alfred H.	15	10	43.6	14.1	3.9	Pas.	0	45	1914	Cedar Bayou, Tex.	Houston, Tex.

1 Formerly slp. y. Verona.
 2 Formerly British slp. y. Foxle.
 3 Ga. y. Foxle.
 4 Formerly Ga. y. Heather.

5 Formerly st. y. Squib.
 6 Formerly gla. y. Vargu.
 7 Formerly Ga. s. Ida L. II.

8 Formerly Ga. s. Lois.
 9 Formerly Ga. s. Dalsy.
 10 Oil engine.

MERCHANT MOTOR VESSELS OF THE UNITED STATES—Continued.

Official No.	Signal letters.	Rtg.	Name of vessel.	Gross tonnage.	Net tonnage.	Length.	Breadth.	Depth.	Service.	Crew.	Indicated horsepower.	When built.	Where built.	Home port (where permanent document issues).
						<i>Feet.</i>	<i>Feet.</i>	<i>Feet.</i>						
202281		Ga. s.	Alfred S.	10	0	32.0	14.3	4.0	Frt.	1	24	1894	Brooklyn, N. Y.	New York, N. Y.
105147		Ga. s.	Alfred and Edwin	109	02	99.0	21.6	7.7	Frt.	3	150	1872	Philadelphia, Pa.	Do.
203722		Ga. s.	Algo.	9	7	42.5	14.5	3.2	Fsh.	2	10	1906	Chesconsex, Va.	Roedville, Va.
210152		Ga. y.	Algonquin	25	17	60.0	11.2	5.8	Yct.	2	300	1918	New York, N. Y.	Newark, N. J.
207281		Ga. s.	Alhambra	22	14	52.5	12.8	3.0	Msc.	2	40	1910	Crystal River, Fla.	Cedar Keys, Fla.
209671		Ga. s.	Alhas.	10	8	33.0	11.3	4.5	Mso.	1	28	1912	Patchogue, N. Y.	New York, N. Y.
106576		Ga. s.	Alice	13	9	34.5	13.3	4.0	Fsh.	1	22	1888	Seattle, Wash.	Juneau, Alaska.
106872		Ga. s.	Alice	8	8	30.7	11.5	4.5	Fsh.	1	1880	Fall River, Mass.	Newport, R. I.
107560		Ga. s.	Alice	43	39	60.8	16.2	9.0	Frt.	2	40	1898	Green Bay, Wis.	Grand Haven, Mich.
204017		Ga. s.	Alice	14	13	36.1	13.7	3.0	Fsh.	3	13	1907	Newport, R. I.	Newport, R. I.
201135		Ga. s.	Alice	37	25	56.1	18.5	5.8	Oys.	6	1907	Tottenville, N. Y.	Bridgeport, Conn.
201840		Ga. s.	Alice	8	6	30.0	12.0	3.2	Msc.	1	12	1907	Patchogue, N. Y.	New York, N. Y.
205751		Ga. s.	Alice	9	6	40.0	11.3	3.6	Msc.	1	12	1905	Marshova, Alaska.	Unalaska, Alaska.
207240		Ga. s.	Alice	20	17	40.2	16.5	4.6	Frt.	1	40	1910	Tottenville, N. Y.	New Haven, Conn.
207741		Ga. s.	Alice	0	6	41.5	8.3	3.7	Gas.	2	30	1902	St. Joseph, Mich.	Philadelphia, Pa.
208110		Ga. s.	Alice	10	7	27.9	9.2	4.8	Frt.	2	40	1908	Charlevoix, Mich.	Grand Haven, Mich.
208507		Ga. s.	Alice	18	12	40.2	12.8	4.8	Fsh.	0	20	1911	Tacoma, Wash.	Seattle, Wash.
208520		Ga. s.	Alice	23	11	52.0	12.3	6.0	Frt.	1	38	1911	East Boothbay, Me.	Eastport, Me.
209986		Ga. s.	Alice	23	15	43.3	14.0	6.0	Fsh.	6	30	1912	Tacoma, Wash.	Tacoma, Wash.
211178		Ga. y.	Alice	20	13	59.6	10.8	5.1	Yct.	1	120	1913	New York, N. Y.	New York, N. Y.
212069		Ga. s.	Alice	8	8	35.0	10.3	4.4	Fsh.	1	10	1914	Orea, Alaska.	Seward, Alaska.
212523		Ga. p.	Alice	11	11	60.2	10.0	2.3	Tow.	1	50	1914	Dravosburg, Pa.	Cincinnati, Ohio.
214436		Ga. s.	Alice	19	16	60.0	12.8	4.4	Frt.	2	22	1904	Schenectady, N. Y.	Baltimore, Md.
219488		Ga. s.	Alice	17	12	51.0	13.2	4.9	Fsh.	4	45	1918	Los Angeles, Calif.	Los Angeles, Calif.
222429		Ga. s.	Alice	6	5	31.7	10.4	3.2	Fsh.	1	18	1911	Fairton, N. J.	Philadelphia, Pa.
222428		Ga. s.	Alice	15	10	41.0	11.6	4.2	Fsh.	1	20	1921	Bayview, Alaska.	Juneau, Alaska.
222627		Ga. s.	Alice	31	22	53.5	16.0	5.2	Frt.	4	75	1922	Madisonville, La.	New Orleans, La.
222845		Ga. s.	Alice	15	13	39.7	11.2	4.0	Fsh.	1	45	1920	Bromerton, Wash.	Seattle, Wash.
222927		Ga. s.	Alice	27	21	48.5	14.1	5.7	Fsh.	1	50	1923	Seattle, Wash.	Do.
222935		Ga. s.	Alice	10	9	36.0	10.6	6.7	Msc.	1	24	1910	Essex, Conn.	Hartford, Conn.
106746		Ga. s.	Alice A.	7	6	29.2	11.0	3.9	Frt.	1	1890	East Providence, R. I.	Providence, R. I.
106918		Ga. p.	Alice A.	9	6	33.1	12.2	5.5	Frt.	2	1892	Boothbay, Me.	South West Harbor, Me.
211616		Ga. s.	Alice A.	9	8	33.0	8.3	3.2	Frt.	2	16	1913	Ludington, Mich.	Marquette, Mich.
219728		Ga. p.	Alice A.	22	0	52.2	10.4	2.3	Tow.	12	1920	Patterson, La.	Morgan City, La.
209723		Ga. s.	Alice B.	20	13	43.0	13.0	5.2	Fsh.	5	27	1912	Seattle, Wash.	Seattle, Wash.
210610		Ga. s.	Alice B.	9	8	36.9	9.0	2.0	Gas.	2	20	1912	Damos Point, Fla.	Jacksonville, Fla.
203298		Ga. s.	Alice C.	23	10	57.6	11.6	5.4	Tow.	3	80	1903	Springfield, La.	New Orleans, La.
108881		Ga. s.	Alice C.	6	6	29.0	12.0	3.5	Frt.	1	1890	Chilly Island, N. Y.	Bridgeport, Conn.
107243		Ga. s.	Alice E.	12	0	26.4	13.0	4.0	Fsh.	1	15	1895	Newport, R. I.	New Bedford, Mass.
210410		Ga. s.	Alice E.	7	11	29.8	10.1	3.2	Gas.	2	24	1912	Port Lavaca, Tex.	Port Lavaca, Tex.
210286		Ga. s.	Alice F.	10	10	36.0	8.0	4.2	Gas.	1	20	1909	Detroit, Mich.	Detroit, Mich.
206361		Ga. s.	Alice H.	14	11	44.7	10.2	3.9	Frt.	1	35	1909	Marshfield, Ore.	Marshfield, Ore.
213730		Ga. s.	Alice H.	8	6	33.0	8.4	3.7	Tow.	1	24	1915	Tacoma, Wash.	Tacoma, Wash.
214093		Ga. p.	Alice H.	35	14	51.6	14.0	2.7	Tow.	2	20	1916	Garden City, La.	Morgan City, La.
215421		Ga. s.	Alice J.	61	23	53.4	18.2	4.3	Frt.	2	60	1917	Fox Hill, Va.	Norfolk, Va.
216544		Ga. s.	Alice J.	7	8	31.7	9.8	3.4	Fsh.	2	18	1918	Fort Blakely, Wash.	Seattle, Wash.
208703		Ga. s.	Alice L.	15	6	48.0	8.0	3.4	Tow.	2	75	1922	North Manitou, Mich.	Marquette, Mich.
221996		Ga. s.	Alice L.	11	9	48.5	12.5	3.0	Frt.	1	1900	Folly Creek, Va.	Toledo, Ohio.
107597		Ga. s.	Alice Loo.	7	6	36.8	12.5	3.5	Frt.	2	15	1885	Ferry, Me.	Norfolk, Va.
107765		Ga. s.	Alice M.	6	5	29.2	8.0	4.1	Gas.	1	10	1903	Atlantic City, N. J.	Eastport, Me.
206767		Ga. s.	Alice M.	7	6	30.7	10.5	4.0	Frt.	3	12	1909	Epoufette, Mich.	Grand Haven, Mich.
210130		Ga. s.	Alice M.	17	14	52.1	10.5	4.0	Frt.	1	20	1913	East Rockaway, N. Y.	Patchogue, N. Y.
211871		Ga. s.	Alice M.	7	6	30.7	10.5	2.8	Frt.	1	10	1908	Friendship, Me.	New York, N. Y.
205951		Ga. s.	Alice Marlon	10	6	31.7	11.8	6.0	Fsh.	0	42	1921	Vineyard Haven, Mass.
221503		Ga. s.	Alice May	21	11	48.1	15.3	6.1	Fsh.	0	42	1921	Do.
221610		Ga. s.	Alice N.	23	12	48.4	16.2	5.0	Frt.	3	42	1921	Do.
204232		Ga. s.	Alice Ropor	8	6	45.0	12.2	3.2	Frt.	1	25	1906	Norfolk, Va.	Elizabeth City, N. C.
220035		Ga. s.	Alice S.	12	8	43.9	12.3	3.7	Fsh.	2	48	1920	Cleveland, Ohio.	Cleveland, Ohio.
221820		Ga. s.	Alice S.	7	0	32.7	10.5	3.5	Fsh.	6	20	1910	Helmar, N. J.	Philadelphia, Pa.
205207		Ga. s.	Alice V.	10	0	36.0	12.8	3.0	Fsh.	1	10	1908	Patchogue, N. Y.	New York, N. Y.
222610		Ga. s.	Alice V.	8	7	30.1	8.0	3.0	Vrk.	2	38	(t)	(t)	Philadelphia, Pa.
210873		Ga. s.	Alice Virginia	11	6	44.1	12.2	4.3	Frt.	2	20	1913	Saunders, Va.	Baltimore, Md.
222891		Ga. y.	Alice W.	51	34	73.0	14.0	0.7	Yct.	4	360	1923	New York, N. Y.	New York, N. Y.
106585		Ga. s.	Alice E. Walker	14	9	58.0	15.7	3.3	Oys.	1	1888	Orlando, Md.	Newport News, Va.
213504		Ga. s.	Alice H. H. Reeder	25	23	47.2	14.0	5.8	Frt.	3	120	1915	Trouton, N. J.	Philadelphia, Pa.
214925		Ga. s.	Alice M. Doughty	33	15	60.0	16.7	6.0	Frt.	8	45	1917	Thomaston, Me.	Portland, Me.
100435		Ga. s.	Alice M. Newton	5	5	27.4	12.2	3.0	Mso.	1	12	1880	Patchogue, N. Y.	New York, N. Y.
221908		Ga. s.	Alice and Annie	27	11	53.5	14.4	5.4	Fsh.	2	24	1922	Perrin, Va.	Newport News, Va.
107470		Ga. s.	Alice and Mary	20	11	46.0	16.0	4.5	Oys.	4	12	1899	Leasburg, N. J.	Philadelphia, Pa.
209803		Ga. s.	Alice and Ruby	13	9	37.6	11.0	5.5	Frt.	1	1912	Deer Isle, Me.	Belfast, Me.
218105		Ga. s.	Alice and Wilson	33	18	62.9	16.5	7.2	Fsh.	7	42	1919	Rockport, Mass.	Gloucester, Mass.
106515		Ga. s.	Alicia	12	10	52.1	14.8	3.2	Oys.	2	24	1887	Fowl River, Ala.	Mobile, Ala.
106492		Ga. s.	Alda	5	5	29.0	11.7	2.6	Mso.	1	20	1887	Greenwich, Conn.	New York, N. Y.
222210	MIQF	Ga. y.	ALBA	212	144	131.0	20.0	0.0	Yct.	10	630	1922	Boston, Mass.	Do.

1 Formerly ga. y. Capt. Frank Daw Ramsey.

2 Formerly U. S. Navy schooner No. 2146.

3 Formerly st. s. Natalbany.

4 Formerly U. S. No. 9.

† Oil engine.

‡ Unknown.

MERCHANT MOTOR VESSELS OF THE UNITED STATES—Continued.

Official No.	Signal letters.	Rtg.	Name of vessel.	Gross tonnage.	Net tonnage.	Length.	Breadth.	Depth.	Service.	Crew.	Indicated horsepower.	When built.	Where built.	Home port (where permanent document issues).
221961		Ga. s.	Allida B.	8	6	34.2	10.9	3.7	Fsh.	7	36	1916	Seaside Park, N. J.	Philadelphia, Pa.
106426		Ga. s.	Allida V.	6	6	34.2	10.9	3.7	Msc.	1	25	1886	Patchogue, N. Y.	New York, N. Y.
216784		Ga. s.	Alfene.	8	6	39.1	10.0	2.2	Frt.	1	16	1919	Atlantic, N. C.	Beaufort, N. C.
201977	KTVM	Ga. y.	Alfabe.	20	16	61.6	10.0	5.6	Yct.	3	50	1905	New York, N. Y.	New York, N. Y.
222393		Ga. s.	Alfo.	8	8	33.5	9.8	3.0	Pas.	1	20	1912	Geneva, N. Y.	Do.
210582		Ga. s.	Alfohn.	28	21	45.1	14.6	7.3	Pas.	2	75	1919	New York, N. Y.	Do.
210765		Ga. s.	Alku.	9	9	34.6	9.4	4.0	Fsh.	1	17	1907	Iiwaca, Wash.	Seattle, Wash.
214103		Ga. s.	Alkai.	11	10	32.5	13.2	4.1	Frt.	14	14	1904	Port Republic, N. J.	Philadelphia, Pa.
205391		Ga. s.	Allamakee II.	10	9	43.9	8.1	4.7	Pas.	1	40	1908	St. Louis, Mo.	St. Louis, Mo.
200133		Ga. s.	Allard.	9	9	35.0	13.0	4.2	Oys.	1	82	1903	Atlantic City, N. J.	Philadelphia, Pa.
211239		Ga. p.	Allegan.	15	13	32.8	10.0	1.8	Pas.	3	20	1913	Douglas, Mich.	Grand Haven, Mich.
221631		Ga. p.	Allegheny Belle.	23	12	59.0	12.0	2.6	Tow.	1	20	1921	West Hickory, Pa.	Pittsburgh, Pa.
205004	KWNG	Ga. y.	Allegro.	191	130	108.4	20.1	12.4	Yct.	11	360	1908	Essington, Pa.	Philadelphia, Pa.
215521		Ga. s.	Allen.	24	10	62.0	16.6	3.2	Oys.	3	50	1913	Houma, La.	Morgan City, La.
221947	MDKT	Ga. y.	Allen.	79	54	104.3	14.9	8.3	Yct.	5	660	1917	New York, N. Y.	New York, N. Y.
206331		Ga. s.	Allen C.	15	9	42.1	12.8	4.7	Frt.	2	36	1909	Friendship, Me.	Ellsworth, Me.
207775		Ga. s.	Allentown.	10	6	38.0	9.0	3.7	Fsh.	1	25	1910	Seattle, Wash.	Seattle, Wash.
70840		Ga. s.	Alliance.	11	6	33.4	12.2	4.8	Frt.	1	8	1887	Northport, Me.	Bangor, Me.
218885	LSGT	Ga. y.	Allancia.	18	12	45.5	12.4	5.2	Yct.	2	40	1910	Toms River, N. J.	New Orleans, La.
213866		Ga. s.	Allie.	15	10	44.8	12.2	2.5	Pas.	2	16	1910	Houma, La.	Morgan City, La.
200399		Ga. s.	Allie B.	11	8	44.0	11.0	4.6	Frt.	3	3	1903	West Bay City, Mich.	Marquette, Mich.
207976		Ga. s.	Allie May.	11	7	36.0	9.3	2.7	Pas.	2	10	1909	Ocean View, Del.	Wilmington, Del.
208894		Ga. y.	Allis.	20	13	42.0	10.6	7.3	Yct.	2	40	1909	Chicago, Ill.	New Orleans, La.
218091		Ga. s.	Allouisa.	18	10	50.0	8.6	4.0	Tow.	1	35	1917	Havana, Ill.	Peoria, Ill.
107852		Ga. s.	Alluro.	18	15	60.0	9.7	3.8	Frt.	2	2	1903	Mariners Harbor, N. Y.	Miami, Fla.
107202		Ga. s.	Alma.	14	11	47.0	14.8	3.9	Fsh.	2	1	1896	Bayou la Batre, Ala.	Mobile, Ala.
203087	KVJT	Ga. y.	Alma.	39	26	58.0	14.2	4.0	Yct.	1	35	1906	Port Jefferson, N. Y.	New York, N. Y.
205545		Ga. s.	Alma.	12	9	48.0	10.0	2.4	Pas.	2	15	1908	Manteo, N. C.	Elizabeth City, N. C.
206802		Ga. s.	Alma.	8	8	36.0	11.2	3.7	Fsh.	2	20	1909	Seattle, Wash.	Seattle, Wash.
209234		Ga. s.	Alma.	7	5	39.0	10.0	3.0	Oys.	1	24	1911	Morgan City, La.	Morgan City, La.
212209		Ga. s.	Alma.	05	74	83.1	19.0	0.9	Pas.	4	250	1914	Seattle, Wash.	Juneau, Alaska.
212350		Ga. s.	Alma.	7	7	41.1	9.0	3.5	Pas.	1	21	1914	Helena, Ark.	St. Louis, Mo.
214953		Ga. s.	Alma.	8	6	31.3	10.9	4.7	Fsh.	3	20	1917	Wildwood, N. J.	Philadelphia, Pa.
222655		Ga. s.	Alma.	9	7	34.4	11.1	3.0	Frt.	2	16	1922	Middleburg, Fla.	Jacksonville, Fla.
116327		Ga. s.	Alma Bell.	42	18	60.9	10.2	0.5	Fsh.	2	75	1872	Port Washington, N. Y.	Philadelphia, Pa.
206974		Ga. s.	Alma Gray.	27	21	56.5	14.5	3.0	Pas.	2	37	1909	Morohead City, N. C.	Elizabeth City, N. C.
107510		Ga. s.	Alma White.	18	10	62.6	16.5	3.8	Frt.	1	1	1899	Mount Pleasant, N. C.	Washington, N. C.
201055		Ga. s.	Alma May.	26	17	60.5	13.1	3.8	Pas.	2	2	1907	Seville, Fla.	Jacksonville, Fla.
222191		Ga. s.	Alma Lee.	0	5	43.0	10.8	3.2	Frt.	4	40	(†)	(†)	Norfolk, Va.
200237		Ga. s.	Alma P.	12	10	30.7	12.4	4.4	Frt.	3	40	1909	Port Clinton, Ohio.	Sandusky, Ohio.
207169		Ga. s.	Alma and Alvin.	38	20	68.0	21.0	5.5	Oys.	6	36	1910	Greenwich, N. J.	Philadelphia, Pa.
209534		Ga. s.	Alma II.	22	18	44.6	11.8	5.8	Yct.	2	1	1912	Ballsblurg, Md.	Seattle, Wash.
201925		Ga. s.	Almeda.	10	7	38.0	12.0	4.5	Pas.	1	25	1904	Lonsdale, R. I.	Providence, R. I.
1264		Ga. s.	Almra.	14	13	47.8	14.0	4.0	Msc.	2	40	1860	Groton, Conn.	New York, N. Y.
106205		Ga. s.	Almra Cox.	18	7	46.0	16.8	4.8	Oys.	4	24	1884	Loosburg, N. J.	Philadelphia, Pa.
221241		Ga. s.	Almo.	42	28	69.3	22.2	6.3	Frt.	2	75	1921	Brook Haven, N. Y.	New York, N. Y.
215365		Ga. s.	Alms.	11	7	36.2	11.2	3.2	Fsh.	2	20	1917	Sitka, Alaska.	Juneau, Alaska.
222448		Ga. s.	Alma W. P. R.	17	10	50.0	14.0	4.5	Frt.	2	18	1922	Duck, N. C.	Manteo, N. C.
203880		Ga. s.	Aloha.	11	8	38.0	10.2	1.3	Fsh.	1	10	1907	Ballard, Wash.	Juneau, Alaska.
212126		Ga. s.	Aloha.	25	17	51.9	13.7	5.7	Tow.	2	75	1914	Tacoma, Wash.	Tacoma, Wash.
214470		Ga. s.	Aloha.	132	111	80.4	22.2	6.1	Pas.	4	75	1916	Seattle, Wash.	Seattle, Wash.
222090		Ga. y.	Aloha.	16	13	43.8	10.2	4.7	Yct.	1	80	1910	Dayonne, N. J.	Philadelphia, Pa.
214427		Ga. s.	Aloia.	9	6	37.3	10.3	2.2	Frt.	1	50	1910	Cedar Bayou, Tex.	Galveston, Tex.
211847	LDIT	Ga. y.	Alona.	84	67	64.0	20.7	8.3	Yct.	3	100	1913	Camden, N. J.	Los Angeles, Calif.
216288		Ga. s.	Alona.	8	6	29.0	9.1	4.7	Fsh.	2	16	1915	Seattle, Wash.	Seattle, Wash.
106778		Ga. s.	Alonzo Taulano.	11	5	42.2	15.0	4.3	Frt.	1	1	1890	Bmyrna, N. C.	Norfolk, Va.
103555		Ga. s.	Alonzo F. Smith.	18	18	50.4	17.5	4.4	Oys.	2	1	1873	Port Jefferson, N. Y.	Perth Amboy, N. J.
107235		Ga. s.	Alpha.	8	7	30.3	11.2	3.3	Oys.	1	24	1896	Freeport, N. Y.	New York, N. Y.
107407	KPFG	Ga. y.	Alpha.	36	29	73.0	12.2	5.7	Yct.	4	60	1899	New York, N. Y.	Do.
107641		Ga. s.	Alpha.	5	5	27.0	10.2	5.0	Fsh.	1	1	1901	Friendship, Mo.	Eastport, Me.
200532		Ga. s.	Alpha.	8	0	32.2	9.0	4.0	Msc.	1	12	1903	Cristfield, Md.	Baltimore, Md.
212623		Ga. s.	Alpha.	12	11	37.2	12.0	5.4	Frt.	21	0	1914	Bridgport, Conn.	Bridgport, Conn.
217449		Ga. s.	Alphonsine.	8	5	31.2	9.5	3.3	Tow.	1	30	1918	Providence, R. I.	Providence, R. I.
106914		Ga. s.	Alpine.	95	74	82.0	26.0	6.1	Frt.	3	75	1892	Benicia, Calif.	San Francisco, Calif.
93369		Ga. s.	Alta.	20	13	62.5	10.8	4.5	Yct.	2	115	1903	Chicago, Ill.	New Haven, Conn.
208252		Ga. y.	Altamaha.	51	50	72.7	17.5	2.1	Yct.	4	50	1910	Holly Hill, Fla.	Salem, Mass.
212265		Ga. s.	Altana.	24	20	42.5	13.0	5.4	Fsh.	5	20	1914	Koyport, Wash.	Seaward, Alaska.
211193		Ga. s.	Alten.	64	43	72.0	18.2	8.5	Fsh.	14	110	1913	Seattle, Wash.	Seattle, Wash.
209423		Ga. s.	Althaca.	8	8	28.0	9.0	4.0	Fsh.	2	12	1911	Green Bay, Wis.	Grand Haven, Mich.
204159		Ga. s.	Althea.	25	22	51.6	12.0	5.4	Frt.	4	1	1907	Long Island City, N. Y.	Detroit, Mich.
206480		Ga. s.	Althea.	9	6	34.5	10.2	3.8	Frt.	1	15	1900	Nauk, Conn.	New London, Conn.
219447		Ga. p.	Althea.	12	8	63.3	16.0	2.0	Frt.	2	60	1912	Nome, Alaska.	Nome, Alaska.
216071		Ga. s.	Althorp.	13	10	37.8	13.2	3.1	Fsh.	2	22	1918	Capo Edwards, Alaska.	Juneau, Alaska.

1 Formerly ga. y. Vlm.
 2 Formerly U. S. Subchaser 238.
 3 Formerly slp. Sally.

4 Formerly ga. y. Nahmooka.
 5 Formerly st. s. Marola.

† Unknown.

MERCHANT MOTOR VESSELS OF THE UNITED STATES—Continued.

Official No.	Signal letters.	Rig.	Name of vessel.	Gross tonnage.	Net tonnage.	Length.	Breadth.	Depth.	Service.	Crew.	Indicated horsepower.	When built.	Where built.	Home port (where permanent document issues).
						Feet.	Feet.	Feet.						
211656		Ga. y.	Altomary	37	30	50.0	15.6	3.4	Yel.	3	32	1913	South Jacksonville, Fla.	Miami, Fla.
221709		Ga. y.	Altonia II.	47	27	60.4	14.0	6.3	Yel.	3	700	1921	Tranton, Mich.	Do.
212139		Ga. s.	Altoona No. 2.	12	8	50.1	12.3	4.2	Fsh.	1	40	1914	Astoria, Ore.	Astoria, Ore.
215716		Ga. s.	Altruria	10	8	30.0	12.7	3.6	Frt.	4	16	1900	Osterville, Mass.	Now Bedford, Mass.
106852		Ga. s.	Alva	15	14	40.0	14.6	6.0	Fsh.	2	2	1891	Bristol, Me.	Rockland, Me.
106396		Ga. s.	Alva and Hettie	10	9	52.6	14.6	3.2	Frt.	2	16	1885	St. Michaels, Md.	Baltimore, Md.
107730		Ga. s.	Alvah Ellwood	7	6	27.8	11.2	5.5	Fsh.	1	4	1902	Friendship, Me.	Belfast, Me.
202820		Ga. s.	Alvretta	15	11	38.4	15.3	4.7	Fsh.	0	1905	Boggy, Fla.	Tampa, Fla.
203993		Ga. s.	Alverena	39	26	71.2	15.0	2.0	Tow.	3	60	1912	Everett, Wash.	Seattle, Wash.
106670		Ga. s.	Alvin C. Somers	10	5	50.2	12.3	3.4	Frt.	1	20	1899	St. Paters Creek, Md.	Newport News, Va.
200923		Ga. s.	Alvina	9	6	39.9	9.9	3.2	Pass.	1	20	1904	Astoria, Ore.	Seattle, Wash.
214135		Ga. y.	Alwilda	21	16	48.0	13.0	5.1	Yel.	1	21	1911	Brooklyn, N. Y.	New York, N. Y.
211037		Ga. s.	Alwin	8	6	31.5	8.6	4.5	Fsh.	1	36	1913	Los Angeles, Calif.	Los Angeles, Calif.
203318		Ga. s.	Alvyn II.	13	9	41.4	10.6	3.6	Frt.	2	20	1911	Seattle, Wash.	Seattle, Wash.
210733		Ga. s.	Alvyska	26	15	35.7	9.2	4.2	Pass.	3	35	1920	Tacoma, Wash.	Portland, Ore.
210432		Ga. s.	Amachonco	8	7	38.7	9.2	4.2	Pass.	3	18	1908	Norfolk, Va.	New York, N. Y.
213184		Ga. s.	Amak	51	41	61.1	16.0	6.6	Fsh.	2	50	1915	Seattle, Wash.	Seattle, Wash.
213956		Ga. s.	Amak	34	20	51.0	16.5	7.3	Fsh.	1	80	1916	Goble, Ore.	Portland, Ore.
216850		Ga. s.	Amalgamated Sugar Co. No. 1	12	7	43.1	11.4	4.4	Tow.	1	85	1918	Sacramento, Calif.	San Francisco, Calif.
216851		Ga. s.	Amalgamated Sugar Co. No. 2	11	6	42.3	11.0	4.6	Tow.	1	85	1918	Stockton, Calif.	Do.
213914	LFTB	Ga. y.	Amanda	67	63	64.5	15.8	3.6	Yel.	2	70	1916	East Greenwich, R. I.	New York, N. Y.
215236		Ga. s.	Amanda G. II.	7	5	31.2	10.7	6.6	Pass.	1	10	1907	Philadelphia, Pa.	Philadelphia, Pa.
201093		Ga. s.	Amanda Hishop	53	17	73.2	20.0	6.2	Frt.	11	60	1904	Patchogue, N. Y.	New York, N. Y.
107310		Ga. s.	Amanda W. Fillmore	9	9	52.4	14.8	3.2	Frt.	2	1897	Orlolo, Md.	Crisfield, Md.
211567		Ga. s.	Amator	6	6	34.2	9.4	3.6	Fsh.	1	15	1913	West Haven, Conn.	Now Haven, Conn.
219135		Ga. s.	Ambassador	204	122	100.1	21.9	4.8	Pass.	8	300	1919	Tacoma, Wash.	Juneau, Alaska.
222973		Ga. y.	Ambassadors	63	69	92.8	21.0	4.8	Yel.	1	108	1923	Miami, Fla.	Miami, Fla.
106205		Ga. s.	Ambition	17	11	53.2	15.1	4.3	Oys.	1	1883	St. Michaels, Md.	Newport News, Va.
205355		Ga. s.	Ambra II.	12	12	62.0	9.0	3.0	Mso.	2	7	1907	Cincinnati, Ohio.	Morgan City, La.
218220		Ga. s.	Amuco	22	15	51.3	12.7	5.2	Pass.	4	65	1919	San Pedro, Calif.	Los Angeles, Calif.
107488		Ga. s.	Amolla	9	8	40.0	13.0	3.0	Oys.	1	1899	Bayou Shaffer, La.	Morgan City, La.
107694		Ga. s.	Amolla	13	11	40.0	13.8	3.8	Mso.	1	16	1901	Bayshore, N. Y.	New York, N. Y.
201086		Ga. s.	Amolla	14	8	63.3	10.5	4.0	Plt.	3	30	1904	South Jacksonville, Fla.	Fernandina, Fla.
210066		Ga. s.	Amolla	12	8	32.5	10.0	4.1	Pass.	2	20	1912	Los Angeles, Calif.	Los Angeles, Calif.
210628		Ga. s.	Amolla	5	5	23.0	7.4	3.5	Msc.	2	10	1912	Milwaukee, Wis.	Milwaukee, Wis.
221723		Ga. s.	Amella A.	9	6	36.0	11.6	3.6	Fsh.	2	10	1921	Brunswick, Ga.	Brunswick, Ga.
210104		Ga. s.	Americ	33	25	43.4	13.0	5.4	Pass.	6	50	1912	Keyport, Wash.	Juneau, Alaska.
205520		Ga. s.	Americ	14	7	47.0	13.8	4.0	Frt.	2	15	1908	Lubeo, Me.	Eastport, Me.
206324		Ga. p.	Americ	13	8	50.7	13.1	3.2	Pass.	3	15	1909	Cut Off, La.	New Orleans, La.
207287		Ga. s.	Americ	37	25	61.6	17.4	8.5	Fsh.	11	50	1910	Seattle, Wash.	Seattle, Wash.
212211		Ga. s.	Americ	21	17	48.8	14.8	5.0	Pass.	2	60	1914	Brooklyn, N. Y.	New York, N. Y.
212555		Ga. s.	Americ	17	8	50.7	12.2	3.8	Fsh.	1	25	1914	Punta Gorda, Fla.	Koy West, Fla.
213020		Ga. s.	Americ	40	39	56.5	17.0	6.0	Pass.	3	75	1915	Manitowoc, Wis.	Chicago, Ill.
215140		Ga. s.	Americ	33	25	51.3	14.7	6.0	Fsh.	2	40	1917	Tacoma, Wash.	Seattle, Wash.
217689		Ga. s.	Americ	30	24	57.6	14.8	6.0	Fsh.	7	50	1910	Los Angeles, Calif.	Los Angeles, Calif.
217892		Ga. s.	Americ	12	11	32.0	9.6	4.2	Fsh.	3	15	1917	Balleys Harbor, Wis.	Milwaukee, Wis.
218092		Ga. s.	Americ	15	6	38.4	12.8	4.8	Fsh.	0	24	1910	South Boston, Mass.	Gloucester, Mass.
220324		Ga. s.	Americ	12	10	27.9	11.2	3.9	Pass.	2	16	1920	Gloucester, N. J.	Philadelphia, Pa.
222575		Ga. s.	Americ	16	10	42.3	13.4	4.9	Pass.	3	70	1922	Mayaguez, P. R.	San Juan, P. R.
106656		Ga. s.	America C.	20	17	52.8	16.9	3.6	Fcr.	3	1889	Bonfouca, La.	New Orleans, La.
215223		Ga. s.	America First	31	25	52.1	14.9	5.0	Msc.	2	40	1917	Tacoma, Wash.	Cordova, Alaska.
107533		Ga. s.	American	13	9	36.9	14.8	4.2	Frt.	1	40	(1)	Newark, N. J.
211578		Ga. s.	American	21	14	49.8	13.0	5.1	Tow.	1	110	1913	Oakland, Calif.	San Francisco, Calif.
221453		Ga. s.	American	157	63	107.6	25.0	11.5	Fsh.	23	100	1921	Essex, Mass.	Gloucester, Mass.
203760		Ga. s.	American Beauty	8	8	46.8	8.5	3.0	Pass.	2	28	1911	Chattanooga, Tenn.	Chattanooga, Tenn.
215317		Ga. s.	American Beauty	35	27	53.3	14.7	6.6	Frt.	7	40	1917	Tacoma, Wash.	Tacoma, Wash.
217945		Ga. s.	American Beauty	31	21	55.1	14.5	6.5	Fsh.	8	40	1910	Wilmington, Calif.	Los Angeles, Calif.
106288		Ga. s.	American Eagle	20	12	41.2	14.0	3.0	Frt.	2	1881	Jordan River, Miss.	Port Arthur, Tex.
202190		Ga. s.	American Eagle	13	7	41.0	11.7	4.0	Mso.	2	75	1903	Saugatuck, Mich.	Chicago, Ill.
203416		Ga. p.	American Eagle	10	0	53.7	14.1	2.0	Frt.	3	1906	Westwego La.	New Orleans, La.
222221		Ga. s.	AMERICAN GIRL	41	17	60.9	14.0	6.3	Frt.	1	60	1922	Bay City, Mich.	Grand Haven, Mich.
203036		Ga. s.	Americus	73	60	70.5	22.5	0.4	Oys.	5	85	1900	Totenville, N. Y.	New Haven, Conn.
107063		Ga. s.	Amethyst	12	12	51.0	16.7	3.2	Frt.	2	1893	Biloxi, Miss.	Mobile, Ala.
221671		Ga. p.	Amharlee	17	15	42.0	11.2	3.2	Frt.	1	15	1921	St. Louis, Mo.	St. Louis, Mo.
223075		Ga. y.	Amida	15	14	44.7	12.1	0.0	Yel.	2	40	1923	Erie, Pa.	Erie, Pa.
107096		Ga. s.	Amile	10	7	35.5	11.0	5.2	Frt.	1	20	1894	Fall River, Mass.	New York, N. Y.
222117	MDPF	Ga. y.	Amille	93	71	70.0	17.0	9.2	Yel.	4	120	1922	Camden, N. J.	Philadelphia, Pa.
211891		Ga. s.	Amoreo	13	0	42.5	12.2	5.0	Tow.	1	50	1913	Oakland, Calif.	San Francisco, Calif.
107182		Ga. s.	Amorita	10	0	32.3	10.8	5.1	Frt.	1	1893	Saunderstown, R. I.	Bridgeport, Conn.
201813		Ga. s.	Amorita	7	0	34.0	11.2	2.0	Fsh.	1	12	1905	Patchogue, N. Y.	New York, N. Y.

1 Formerly ga. s. Alice H.
2 Formerly ga. s. Pacific Sugar Corp. No. 2.

3 Formerly ga. s. Pacific Sugar Corp. No. 1.
4 Ga. y. y Lomado.
5 Formerly U. S. B. Lomado.

6 Formerly ga. s. Ivernia.
† Unknown.

MERCHANT MOTOR VESSELS OF THE UNITED STATES—Continued.

Official No.	Signal letters.	Rig.	Name of vessel.	Gross tonnage.	Net tonnage.	Length.	Breadth.	Depth.	Service.	Crew.	Indicated horsepower.	When built.	Where built.	Home port (where permanent document issued).
107633		Ga. s.	Amphion	20	13	48.0	14.2	4.8	Pas.	2	1901	Bridgeport, Conn.	Newark, N. J.
212812		Ga. s.	Amrild	19	6	41.4	14.1	6.3	Cod.	5	24	1914	Friendship, Me.	Gloucester, Mass.
3677		Ga. y.	Amrita	23	20	58.4	10.5	4.5	Yct.	3	80	1895	New York, N. Y.	New York, N. Y.
209029	LCMG	Ga. y.	Amuray	31	21	58.5	13.2	6.4	Yct.	1	60	1911	Port Clinton, Ohio	Do.
210969		Ga. s.	Amy	41	28	55.0	14.2	6.2	Pas.	3	75	1913	Seattle, Wash.	Juneau, Alaska.
212198		Ga. s.	Amy	7	7	38.2	13.1	3.4	Pas.	2	16	1913	Unalakleet, Alaska	Nome, Alaska.
220108		Ga. s.	Amy B.	37	33	49.8	17.0	6.8	Frt.	3	60	1900	Tottenville, N. Y.	Port Arthur, Tex.
106191		Ga. s.	Anaconda	32	30	51.3	18.0	7.3	Wld.	2	50	1887	Brooklyn, N. Y.	New York, N. Y.
209693		Ga. s.	Analbern	18	11	70.0	16.3	3.1	Fsh.	2	25	1912	Irvington, Va.	Crisfield, Md.
222344		Ga. y.	Anagra	21	14	53.3	11.0	5.1	Yct.	2	240	1922	Neponset, Mass.	New York, N. Y.
219310		Ga. s.	Anamay B.	7	5	35.0	10.3	2.1	Oys.	2	12	1919	Houma, La.	New Orleans, La.
1880		Ga. s.	Anastasia	44	23	58.5	22.2	4.3	Frt.	1	45	1870	San Francisco, Calif.	San Francisco, Calif.
219164		Ga. s.	Anastasia E.	34	16	61.2	16.6	7.3	Fsh.	7	42	1919	Rockport, Mass.	New Bedford, Mass.
210763		Ga. s.	Ancon	11	7	38.4	11.8	4.2	Tow.	1	30	1912	Oakland, Calif.	San Francisco, Calif.
212043		Ga. s.	Andallista	14	9	34.4	8.4	4.2	Mso.	2	25	1914	Seattle, Wash.	Seattle, Wash.
214771		Ga. p.	Anderson	13	13	52.4	14.5	2.0	Fer.	1	10	1917	Gainsboro, Tenn.	Nashville, Tenn.
222167		Ga. s.	Andrew	30	16	55.3	13.0	5.7	Tow.	4	80	1922	Slidell, La.	New Orleans, La.
207527		Ga. s.	Andrew N.	17	11	42.4	12.6	4.0	Fah.	6	20	1910	Seattle, Wash.	Seattle, Wash.
205925		Ga. s.	Andrew Z.	13	9	36.5	12.4	4.5	Fsh.	6	20	1908	Tacoma, Wash.	Ketchikan, Alaska.
209600		Ga. s.	Andrew Z II	27	18	49.0	15.0	6.1	Fsh.	8	40	1912do.	New York, N. Y.
209343		Ga. y.	Andromeda	57	51	60.0	16.6	5.1	Yct.	3	70	1911	Port Edward, N. Y.	New York, N. Y.
213111		Ga. s.	Andrye	11	9	46.2	15.6	2.6	Pas.	2	24	1915	Miami, Fla.	Miami, Fla.
215240		Ga. y.	Anella	40	34	60.9	15.1	6.4	Yct.	2	80	1917	Seattle, Wash.	San Francisco, Calif.
203749		Ga. s.	Angel	15	15	44.0	14.0	4.0	Msc.	8	1906	Tarpon Springs, Fla.	Tampa, Fla.
214750		Ga. s.	Angel	346	227	111.0	26.6	16.8	Frt.	10	200	1917	Portland, Oreg.	Los Angeles Calif.
218121		Ga. s.	Angelos	7	6	32.3	9.4	4.3	Fsh.	1	16	1919	Seattle, Wash.	San Diego, Calif.
212674		Ga. s.	Angeline O. Nunan	101	58	89.3	22.2	10.9	Fsh.	10	72	1914	Essex, Mass.	Portland, Me.
218902		Ga. s.	Angia	12	8	49.7	14.9	2.7	Pas.	1	22	1916	East Alburg, Vt.	Burlington, Vt.
107762		Ga. s.	Angie B. Watson	65	36	74.3	21.3	8.5	Fsh.	4	48	1902	East Boothbay, Me.	Boston, Mass.
215735	LJDT	Ga. s.	Angie L. Marshall	109	56	98.7	23.1	10.2	Fsh.	17	72	1917	Essex, Mass.	Gloucester, Mass.
107528		Ga. s.	Anglor	14	14	41.5	15.0	4.5	Mso.	2	20	1900	Greenport, N. Y.	New York, N. Y.
209669		Ga. s.	Anglor	31	15	60.0	17.6	5.6	Tow.	1	75	1912	Greenwich, N. J.	Philadelphia, Pa.
212432		Ga. s.	Angler	14	10	40.0	10.5	3.8	Pas.	3	45	1912	Eagle Harbor, Mich.	Marquette, Mich.
220392		Ga. s.	Angler	8	5	37.1	10.0	3.3	Frt.	2	32	(?)	(?)	Perth Amboy, N. J.
220129		Ga. s.	Angler	7	5	28.7	12.0	3.1	Fsh.	2	14	(?)	(?)	New York, N. Y.
222914		Ga. s.	Angler	13	9	49.3	13.4	4.1	Pas.	3	45	1923	Pocomoke City, Md.	Philadelphia, Pa.
221529		Ga. s.	Anise	14	11	35.1	9.5	4.1	Frt.	1	40	1921	Seattle, Wash.	Seattle, Wash.
107405		Ga. s.	Anita	13	11	30.6	13.2	4.9	Mso.	1	15	1896	Osterville, Mass.	New York, N. Y.
203431		Ga. s.	Anita	24	10	59.2	14.8	4.0	Mso.	2	75	1906	Galveston, Tex.	Galveston, Tex.
201813		Ga. s.	Anita	7	6	34.0	9.8	2.8	Fsh.	2	15	1907	Boulder Bay, Alaska	Cordova, Alaska.
207044		Ga. s.	Anita	7	6	30.8	9.8	4.0	Tow.	1	50	1904	San Francisco, Calif.	San Francisco, Calif.
209394		Ga. s.	Anita	10	6	31.4	13.0	3.7	Frt.	1	32	New York, N. Y.
215035		Ga. s.	Anita	15	10	49.2	15.9	2.8	Frt.	1	35	1917	Rolling Bay, Wash.	Seattle, Wash.
213147		Ga. s.	Anita II	65	55	71.0	20.0	5.6	Frt.	4	1915	Pocomoke City, Md.	Jacksonville, Fla.
214842		Ga. s.	Anita and Bernice L.	31	16	55.7	16.4	7.1	Frt.	0	36	1917	Friendship, Me.	Gloucester, Mass.
212050		Ga. s.	Ann	15	10	46.3	12.2	4.5	Frt.	1	50	1914	Oakland, Calif.	San Francisco, Calif.
105065		Ga. s.	Ann G. Goodsell	11	10	39.3	15.5	3.1	Oys.	2	1871	Somerset Co., Md.	Wilmington, Del.
205109		Ga. s.	Anna	12	8	32.8	14.4	4.7	Frt.	3	16	1908	Hollyock, Del.	Do.
211413		Ga. s.	Anna	15	10	52.8	14.2	3.9	Mso.	2	75	1913	Carteret, N. J.	New York, N. Y.
211747		Ga. s.	Anna	28	8	46.9	16.3	7.1	Fsh.	6	39	1913	Friendship, Me.	Newport, R. I.
214189		Ga. s.	Anna	12	8	36.2	11.3	4.7	Frt.	2	25	1915	Brooklyn, N. Y.	New York, N. Y.
209082		Ga. s.	Anna	59	40	61.1	22.5	7.3	Wat.	2	60	1921	Baltimore, Md.	Baltimore, Md.
221580		Ga. s.	Anna	9	6	32.0	9.1	3.7	Frt.	1	10	1917	Norfolk, Va.	Perth Amboy, N. J.
221834		Ga. s.	Anna	7	6	32.9	10.3	3.6	Fsh.	6	20	1919	Lavallette, N. J.	Philadelphia, Pa.
221835		Ga. s.	Anna	7	6	31.8	10.5	3.7	Fsh.	6	22	1920do.	Do.
222230		Ga. s.	Anna	8	7	34.0	9.2	3.8	Fsh.	2	14	1906	Two Rivers, Wis.	Marquette, Mich.
222186	MDFW	Ga. y.	Anna II	16	11	40.0	10.0	5.4	Yct.	3	150	1922	New York, N. Y.	New York, N. Y.
215557		Ga. s.	Anna A.	8	7	30.5	9.2	3.2	Pas.	1	12	1914	Chicago, Ill.	Chicago, Ill.
106531		Ga. s.	Anna Bell	36	20	52.0	20.0	4.5	Tow.	2	1888	Paulsboro, N. J.	Wilmington, Del.
106624		Ga. s.	Anna Bell	7	6	30.7	13.7	3.3	Msc.	1	24	1888	Oyster Bay, N. Y.	New York, N. Y.
107457		Ga. s.	Anna Bell	8	6	37.9	12.5	3.1	Oys.	3	24	1898	Green Run, Md.	Capo Charles, Va.
217825		Ga. s.	Annabelle	7	6	28.0	8.5	3.3	Fsh.	1	15	1917	Green Bay, Wis.	Milwaukee, Wis.
221840		Ga. s.	Anna C.	14	9	37.0	12.4	5.5	Fsh.	2	25	1921	Amesbury, Mass.	Newport, R. I.
739		Ga. s.	Anna Brown	48	45	63.6	21.7	5.0	Oys.	2	1866	Westfield, N. Y.	New London, Conn.
212102		Ga. s.	Anna D.	10	10	33.7	10.6	4.5	Frt.	1	16	1914	Westerly, N. J.	Do.
220450		Ga. y.	Anna D.	22	17	53.9	11.0	4.9	Yct.	2	300	1920	Milwaukee, Wis.	Detroit, Mich.
141712		Ga. s.	Anna Doris	9	6	39.0	11.0	3.0	Oys.	1	1901	Whaleton, Va.	Reedville, Va.
107603		Ga. s.	Anna E.	17	17	60.0	17.5	3.8	Frt.	2	5	1900	St. Michaels, Md.	Crisfield, Md.
210269		Ga. s.	Anna Elizabeth	37	25	58.7	18.0	5.4	Frt.	3	50	1912	Paulsboro, N. J.	Philadelphia, Pa.

1 Formerly st. y. ^a Blitz.
 2 Formerly ga. y. ^b Nephawin.
 3 Formerly ga. y. Jamaha.

4 Formerly ga. y. ^a Rowen.
 5 Formerly ga. y. ^b Cherie.
 6 Formerly ga. y. On Time Again.

7 Formerly ga. s. Iorna Doone.
 † Unknown.

MERCHANT MOTOR VESSELS OF THE UNITED STATES—Continued.

Official No.	Signal letters.	Rtg.	Name of vessel.	Gross tonnage.	Net tonnage.	Length.	Breadth.	Depth.	Service.	Crew.	Indicated horsepower.	When built.	Where built.	Home port (when permanent document issues).
						<i>Feet.</i>	<i>Feet.</i>	<i>Feet.</i>						
222177		Ga. y.	Anna F.	31	28	41.1	14.0	4.0	Yct.	3	76	1922	Salisbury, Md.	Philadelphia, Pa.
216784		Ga. s.	Anna Florence	20	16	57.0	15.8	4.0	Frt.	2	25	1918	Chester, Md.	Annapolis, Md.
208778		Ga. s.	Anna H.	29	24	55.0	17.0	4.5	Frt.	3	30	1911	Greenwich Pier, N. J.	Philadelphia, Pa.
211062		Ga. s.	Anna J.	11	9	34.8	10.8	3.9	Tow.	1	30	1913	Dames Point, Fla.	Jacksonville, Fla.
209581		Ga. s.	Anna J.	10	8	38.2	10.5	3.2	Tow.	2	24	1912	Euclid, Fla.	Do.
215223		Ga. s.	Anna J.	28	22	46.0	13.3	6.7	Fsh.	5	45	1917	Tacoma, Wash.	Ketchikan, Alaska.
211111		Ga. s.	Anna L.	10	7	32.0	10.7	3.6	Fsh.	5	12	1913	Seattle, Wash.	Juneau, Alaska.
215610		Ga. s.	Anna L.	6	5	28.6	10.5	3.4	Fsh.	1	30	1895	Brooklyn, N. Y.	New York, N. Y.
221588		Ga. s.	Anna L.	7	6	29.7	8.3	3.9	Fsh.	2	10	1921	Port Orchard, Wash.	Seattle, Wash.
201547		Ga. s.	Anna Long	25	6	54.6	19.8	3.3	Oys.	4	1904	Biloxi, Miss.	New Orleans, La.
107745		Ga. s.	Anna Louise	9	8	39.0	12.6	2.9	Frt.	2	24	1902	Bon Secour, Ala.	Mobile, Ala.
1481		Ga. s.	Anna M.	15	10	39.2	13.7	4.3	Pas.	2	60	1867	Brooklyn, N. Y.	Providence, R. I.
214041		Ga. s.	Anna May	37	14	59.8	18.2	7.4	Frt.	3	20	1916	Pocomoke City, Md.	Fernandina, Fla.
216548		Ga. s.	Anna May	18	12	49.4	12.4	4.3	Pas.	1	65	1916	Galveston, Tex.	Galveston, Tex.
218008		Ga. s.	Anna May	9	8	32.5	9.1	4.9	Fsh.	1	14	1919	Windsor, Wash.	Seattle, Wash.
222193	MDQB	Ga. y.	Anna May	79	54	104.3	14.9	8.3	Yct.	6	660	1918	Brooklyn, N. Y.	New York, N. Y.
209970		Ga. s.	Anna Olga	25	17	49.4	14.3	4.6	Fsh.	3	20	1912	Poulsbo, Wash.	Seattle, Wash.
223018		Ga. s.	Anna S.	9	7	36.4	11.0	3.6	Pas.	1	1923	Warraco, Minn.	Duluth, Minn.
106291		Ga. s.	Anna Sherman	38	32	60.9	21.5	5.6	Frt.	4	10	1884	Cambridge, Md.	Crisfield, Md.
136387		Ga. s.	Anna T.	8	8	51.0	13.9	3.3	Msc.	1	25	1398	Fairmount, Md.	Elizabeth City, N. C.
210604		Ga. s.	Anna T.	12	13	44.4	11.6	5.4	Fsh.	5	36	1912	Essex	Gloucester, Mass.
220383		Ga. s.	Anna V.	7	6	27.9	12.2	3.6	Fsh.	2	12	1915	Belford, N. J.	Perth Amboy, N. J.
223011		Ga. s.	Anna W.	8	6	34.4	10.3	4.3	Msc.	2	10	1922	Bayonne, N. J.	New York, N. Y.
221057		Ga. s.	ANNA MARIE II.	9	6	38.7	10.4	3.8	Tow.	1	100	1921	Baltimore, Md.	Baltimore, Md.
216428		Ga. s.	Anna B. Porter	8	5	31.5	9.5	3.7	Frt.	2	16	1918	Bay Center, Wash.	Astoria, Ore.
203155		Ga. s.	Anna C. Terry	22	13	51.0	18.4	4.9	Oys.	6	18	1906	Dividing Creek, N. J.	Philadelphia, Pa.
106878		Ga. s.	Anna M. Dawson	6	6	31.5	11.8	3.3	Frt.	2	5	1891	Rhode River, Md.	Annapolis, Md.
200838		Ga. s.	Anna M. Frome	40	19	69.5	20.8	5.7	Oys.	12	65	1904	Greenwich, N. J.	Philadelphia, Pa.
106901		Ga. s.	Anna M. Nowcomb	24	13	51.6	16.7	4.9	Oys.	4	25	1893	Leesburg, N. J.	Do.
106392		Ga. s.	Anna W. Neal	16	6	44.6	15.9	4.3	Oys.	4	25	1885	Dorchester, N. J.	Do.
207259		Ga. s.	Anna and Ella	23	17	57.0	18.0	5.0	Fsh.	8	38	1910	Greenwich, N. J.	New York, N. Y.
209254		Ga. s.	Anna and Helen	32	10	57.0	19.3	5.5	Oys.	6	36	1911	Dorchester, N. J.	Philadelphia, Pa.
209904		Ga. s.	Anna and Marlo	14	8	48.0	17.0	4.5	Oys.	6	30	1909	Leesburg, N. J.	Do.
205336	KWQH	Ga. y.	Anawota	27	27	51.0	12.5	6.0	Yct.	1	76	1908	East Greenwich, R. I.	New York, N. Y.
106284		Ga. s.	Anne	13	6	34.2	14.8	3.7	Oys.	1	16	1884	Smithtown, N. Y.	Do.
218120		Ga. s.	Anno	6	6	33.8	9.8	4.0	Fsh.	3	12	1919	Bromerton, Wash.	Seattle, Wash.
210125		Ga. s.	Anno B.	25	17	54.0	14.0	6.7	Msc.	1	100	1918	Brooklyn, N. Y.	New York, N. Y.
207350		Ga. s.	Anno J. Larsen	37	25	51.2	15.4	6.5	Fsh.	10	50	1910	Dockton, Wash.	Seattle, Wash.
107825		Ga. s.	Annetta	7	7	32.4	11.2	5.6	Frt.	1	8	1903	Bristol, Me.	Gloucester, Mass.
201057		Ga. s.	Annetta V.	12	9	50.0	11.0	4.0	Frt.	2	30	1907	Cambridge, Md.	Baltimore, Md.
101582		Ga. s.	Anngren	11	11	39.6	14.3	4.0	Frt.	2	6	1888	Kinnekeet, N. C.	Elizabeth City, N. C.
106201		Ga. s.	Annie	17	11	53.9	16.4	4.8	Frt.	2	20	1883	Pocomoke City, Md.	Crisfield, Md.
106675		Ga. s.	Annie	15	14	41.0	15.6	4.4	Frt.	2	13	1889	Fair Haven, Md.	Baltimore, Md.
106796		Ga. s.	Annie	14	10	42.3	13.0	4.9	Fsh.	2	20	1890	Seattle, Wash.	Wrangell, Alaska.
106875		Ga. s.	Annie	6	5	28.3	12.2	3.8	Oys.	1	1884	Saunderstown, R. I.	Bridgport, Conn.
107560		Ga. s.	Annie	13	9	43.3	10.5	4.1	Frt.	1	24	1896	Portland, Ore.	Astoria, Ore.
203945		Ga. s.	Annie	12	8	50.0	13.5	3.7	Frt.	2	1907	Frederica, Ga.	Beaufort, S. C.
209576		Ga. s.	Annie	10	11	39.3	12.4	5.2	Fsh.	4	25	1909	Seattle, Wash.	Ketchikan, Alaska.
211328		Ga. s.	Annie	16	7	31.2	13.1	4.1	Pas.	2	6	1914	Jorsey City, N. J.	New York, N. Y.
200420		Ga. s.	Annie	11	6	45.6	14.4	3.3	Oys.	2	30	1911	Chuckatuck, Va.	Newport News, Va.
220302		Ga. s.	Annie	12	9	40.6	13.0	3.7	Fsh.	3	20	1920	Hoonah, Alaska.	Juneau, Alaska.
221770		Ga. s.	Annie	6	5	31.0	10.2	3.5	Fsh.	6	16	1921	Beach Haven, N. J.	Philadelphia, Pa.
221425		Ga. s.	Annie III	16	12	36.8	14.0	4.7	Pas.	2	24	1914	Perth Amboy, N. J.	Perth Amboy, N. J.
202177		Ga. s.	Annie B.	9	6	37.5	11.2	3.7	Fsh.	1	20	1905	Decatur, Wash.	Juneau, Alaska.
107504		Ga. s.	Annie Hello	9	9	50.0	9.4	4.0	Pas.	1	1900	St. Joseph, Mich.	Cincinnati, Ohio.
218392		Ga. p.	Annie Brown	8	6	50.0	12.5	4.2	Tow.	1	30	1918	Rochester, Pa.	Pittsburgh, Pa.
106375		Ga. s.	Annie Cleveland	7	7	47.5	10.1	3.2	Frt.	3	10	1885	Somerset County, Md.	Baltimore, Md.
107098		Ga. s.	Annie E.	7	6	31.0	13.5	3.2	Oys.	1	1894	Patchogue, N. Y.	Newark, N. J.
218918		Ga. s.	Annie E.	12	10	37.1	10.0	3.6	Msc.	1	18	1913	New York, N. Y.	New York, N. Y.
107315		Ga. s.	Annie E. Todd	6	6	40.7	13.9	2.9	Frt.	4	4	1897	Bishops Head, Md.	Crisfield, Md.
107621		Ga. s.	Annie Fair	8	6	41.4	11.9	3.0	Pas.	1	1901	Beaufort, N. C.	Beaufort, N. C.
106185		Ga. s.	Annie Florence	7	7	33.7	13.6	3.4	Frt.	2	16	1880	Speonk, N. Y.	New York, N. Y.
106770		Ga. s.	Annie G.	31	28	61.0	17.7	4.9	Oys.	1	24	1890	Nyack, N. Y.	Do.
105675		Ga. s.	Annie Godfrey	21	12	50.8	15.5	6.0	Fsh.	3	24	1877	Noank, Conn.	Do.
219199		Ga. p.	Annie H.	14	8	51.6	7.6	2.2	Frt.	3	50	1919	Rome, Ga.	Mobile, Ala.
8862	JTSM	Ga. s.	Annie Holmes	18	9	45.2	17.0	4.4	Oys.	5	18	1871	Riverhead, N. Y.	Philadelphia, Pa.
105916		Ga. s.	Annie Johnson	1,028	825	212.1	34.1	21.6	Frt.	14	320	1872	Harrington, England	San Francisco, Calif.
213105		Ga. s.	Annie K.	8	8	27.8	9.1	4.9	Frt.	1	16	1906	Marrinette, Wis.	Milwaukee, Wis.
107534		Ga. s.	Annie L.	61	47	62.7	25.0	6.0	Frt.	1	65	1900	San Francisco, Calif.	San Francisco, Calif.
201008		Ga. s.	Annie L.	20	10	50.5	15.5	4.5	Fsh.	5	25	1906	Bath, Me.	Newport, R. I.
216306		Ga. s.	Annie L.	6	6	32.0	9.4	3.2	Msc.	0	16	New York, N. Y.
107112		Ga. s.	Annie Laura	11	10	39.3	13.7	5.3	Frt.	1	1894	Eastport, Me.	Eastport, Me.
214453		Ga. s.	Annie Laura	10	9	36.6	10.3	2.0	Pas.	1	30	1916	Haakberry, Ia.	Galveston, Tex.

1 Formerly sch. Eva E. Evans.
2 Formerly barge Annie Russell.

3 Formerly slip. Friendly.
4 Formerly British ship Ada Irodak.

† Oil engine.

MERCHANT MOTOR VESSELS OF THE UNITED STATES—Continued.

Official No.	Signal letters.	Rig.	Name of vessel.	Gross tonnage.	Net tonnage.	Length.	Breadth.	Depth.	Service.	Crew.	Indicated horsepower.	When built.	Where built.	Home port (where permanent document issues).
23065		Ga. s.	Annie Laurie.....	9	6	Feet. 48.0	Feet. 14.0	Feet. 3.0	Oys.	1	24	1906	Wachapreague, Va.....	Cape Charles, Va.
23514		Ga. s.	Annie Lois.....	9	9	31.0	7.8	7.0	Pas.	1	12	1908	Columbia, N. C.....	Elizabeth City, N. C.
218517		*Ga. p.	Annie Lou.....	13	13	57.8	14.0	2.0	Frt.	1	15	1917	Scottsboro, Ala.....	Mobile, Ala.
210611		Ga. s.	Annie Louise.....	22	7	46.5	14.0	7.0	Fah.	4	28	1912	East Boothbay, Me.....	Portland, Me.
200080		Ga. s.	Annie M.....	10	7	46.0	15.0	3.0	Frt.	2	2	1903	Messango, Va.....	Norfolk, Va.
211648		Ga. s.	Annie Mae.....	16	11	49.7	12.4	5.2	Tow.	2	80	1913	Morgan City, La.....	Galveston, Tex.
212063		Ga. s.	Annie Male.....	7	5	28.5	9.7	3.0	Pas.	1	18	1914	Ridgely, Tenn.....	St. Louis, Mo.
212087		Ga. s.	Annie Marie.....	18	8	51.2	14.1	4.5	Frt.	2	25	1914	Grimstead, Va.....	Newport News, Va.
1943		Ga. s.	Annie May.....	29	14	63.2	22.8	4.7	Oys.	6	36	1870	Accomac County, Va.....	Philadelphia, Pa.
107007		Ga. s.	Annie May.....	8	8	30.0	11.4	5.1	Fah.	2	2	1893	Bremen, Me.....	New Haven, Conn.
202297		Ga. s.	Annie May.....	10	8	44.0	12.3	2.5	Frt.	1	16	1903	Pogooson, Va.....	Norfolk, Va.
107444		Ga. s.	Annie May.....	8	8	33.0	13.7	3.8	Pas.	1	10	1899	Baldwin, N. Y.....	Newport News, Va.
106615		Ga. s.	Annie Moore.....	11	7	41.3	14.1	3.4	Frt.	2	1	1889	Smyrna, N. C.....	Charleston, S. C.
215597		*Ga. p.	Annie Nora.....	11	11	57.8	12.0	1.8	Tow.	2	22	1917	Creelsboro, Ky.....	Nashville, Tenn.
220742		Ga. s.	Annie Otto.....	11	8	40.0	14.5	2.8	Frt.	2	12	1920	Miami, Fla.....	Miami, Fla.
107711		Ga. s.	Annie Strong.....	22	18	51.2	17.5	3.2	Fah.	7	25	1901	Shellbanks, Ala.....	Gulfport, Miss.
*77351		Ga. s.	Annie S.....	17	14	39.5	13.4	4.4	Msc.	4	30	1899	Port Townsend, Wash.....	Ketchikan, Alaska.
211842		Ga. s.	Annie V.....	7	6	30.2	9.2	2.9	Fsh.	2	12	1904	Baldwin, N. Y.....	New York, N. Y.
106074		Ga. s.	Annie A. Smith.....	10	8	38.0	14.0	3.8	Fsh.	1	34	1882	Freeport, N. Y.....	Do.
106444		Ga. s.	Annie F. Kimball.....	41	38	59.3	19.5	6.7	Frt.	1	24	1896	Boothbay, Me.....	Belfast, Me.
219612		Ga. s.	Annie H. Helon.....	17	9	47.0	16.8	4.1	Fsh.	1	35	1920	Norfolk, Va.....	Manteo, N. C.
211801		Ga. s.	Annie K. Koeln.....	12	8	42.0	9.0	4.0	Pas.	1	75	1913	St. Louis, Mo.....	Memphis, Tenn.
107080		Ga. s.	Annie M. Nixon.....	40	27	59.6	17.0	6.3	Fsh.	5	85	1894	Tacoma, Wash.....	Port Townsend, Wash.
105883		Ga. s.	Annie P. Parks.....	11	8	57.5	15.2	3.4	Frt.	1	1	1888	St. Peters, Md.....	Norfolk, Va.
107707		Ga. s.	Annie T. Halsey.....	8	5	45.3	14.0	3.0	Oys.	3	1	1898	Wachapreague, Va.....	Cape Charles, Va.
220144		Ga. s.	Annie T. Mack.....	10	6	33.8	10.6	4.4	Fsh.	1	32	1911	Friendship, Me.....	Gloucester, Mass.
211155		Ga. s.	Annie & Elsie.....	10	6	45.2	12.6	3.3	Frt.	1	16	1913	Gwynn, Va.....	Norfolk, Va.
157308		Ga. s.	*Annie & Nora.....	14	13	36.6	15.1	4.2	Frt.	1	16	1890	Patchogue, N. Y.....	Washington, N. C.
211834		Ga. s.	Annie.....	15	10	42.3	10.7	3.6	Frt.	3	24	1913	Beaufort, N. C.....	Beaufort, N. C.
222171		Ga. s.	Anny.....	10	8	33.0	11.1	4.0	Fsh.	1	12	1922	Juneau, Alaska.....	Juneau, Alaska.
200090		Ga. s.	Anona.....	10	10	37.0	12.8	0.6	Msc.	3	1	1904	Cushing, Me.....	Newport, R. I.
221714		Ga. s.	Anona.....	13	11	35.4	10.2	4.8	Msc.	1	16	1921	Maneto, Wash.....	Seattle, Wash.
222972		Ga. y.	Anonia.....	16	10	48.6	12.3	8.1	Yct.	2	20	1923	Wiscasset, Me.....	Boston, Mass.
203314		Ga. s.	Antelope.....	18	9	48.6	9.0	4.0	For.	1	1	1902	Detroit, Mich.....	Port Huron, Mich.
210375		Ga. s.	Anteros.....	26	9	59.2	10.7	4.0	Pas.	1	60	1912	Stockton, Calif.....	San Francisco, Calif.
207588		Ga. s.	Anthony H.....	14	23	40.8	14.0	5.3	Pas.	3	30	1910	Newark, N. J.....	Newark, N. J.
214890		Ga. s.	Antioch.....	8	5	41.2	9.0	3.6	Fsh.	1	35	1917	Richmond, Calif.....	San Francisco, Calif.
213155		Ga. s.	Aulier.....	33	22	52.1	14.3	6.7	Fsh.	5	40	1915	Gig Harbor, Wash.....	Seattle, Wash.
201565		Ga. s.	Anton C.....	7	5	37.0	11.5	3.0	Oys.	2	1	1904	Morgan City, La.....	Gorgan City, La.
205202		Ga. s.	Antonnette.....	9	8	38.0	10.6	3.2	Tow.	1	18	1903	Seattle, Wash.....	Tacoma, Wash.
209551		Ga. s.	Antonnette.....	9	9	28.6	9.4	4.0	Frt.	1	12	1910	Green Bay, Wis.....	Milwaukee, Wis.
208685	LBVW	Ga. y.	Anton Dohrn.....	45	30	66.3	16.7	7.0	Yct.	5	50	1911	Miami, Fla.....	Washington, D. C.
217360		Ga. s.	Antonina.....	29	16	55.2	14.2	6.6	Fsh.	8	50	1918	Rockport, Mass.....	New York, N. Y.
202077	KTVP	Ga. s.	Anvil.....	303	276	116.0	24.5	10.5	Par.	14	250	1905	San Francisco, Calif.....	Seattle, Wash.
210294		Ga. y.	Apache.....	73	63	90.0	15.2	7.3	Yct.	0	120	1912	Nyak, N. Y.....	Chicago, Ill.
216085		Ga. s.	Apache.....	90	77	74.7	19.0	8.6	Fsh.	7	75	1918	Port Hakeley, Wash.....	Seattle, Wash.
216146	LKMC	Ga. s.	Apex.....	785	635	146.9	36.8	21.2	Frt.	19	350	1918	Seattle, Wash.....	Do.
214144		Ga. s.	Apex No. 1.....	19	15	42.4	12.4	5.6	Fsh.	3	20	1916do.....	Do.
216041		Ga. s.	Apex No. 2.....	22	18	38.0	12.3	5.1	Frt.	1	35	1918	Anacortes, Wash.....	Do.
219695		Ga. s.	Aphrodito.....	20	12	58.2	12.3	4.0	Yct.	2	165	1920	West Norfolk, Va.....	New York, N. Y.
216183		Ga. s.	Apokak.....	26	17	62.4	14.0	6.0	Msc.	2	40	1918	Tacoma, Wash.....	Seattle, Wash.
202622	KVCW	Ga. s.	Apollo.....	362	269	139.1	35.2	0.0	Frt.	12	150	1905	Prosper, Oreg.....	San Francisco, Calif.
213711		Ga. s.	Apukawa.....	5	5	35.4	8.3	3.0	Pas.	1	12	1900	Marquette, Mich.....	Milwaukee, Wis.
105711		Ga. s.	Aqua Pura.....	11	10	38.0	11.4	4.2	Frt.	2	1	1870	Gloucester, Mass.....	Rockland, Me.
207725		Ga. s.	Aquatin.....	15	10	46.0	10.2	4.5	Pas.	1	50	1910	Valejo, Calif.....	San Francisco, Calif.
212452		Ga. s.	Aquidneck.....	18	5	42.7	14.5	4.9	Fsh.	4	24	1914	Friendship, Me.....	Newport, R. I.
216443		Ga. s.	Aquila.....	29	19	61.4	15.7	5.6	Fsh.	1	55	1918	Los Angeles, Calif.....	Los Angeles, Calif.
221982	MDLII	Ga. y.	ARA.....	314	213	145.0	24.0	13.8	Yct.	18	700	1922	Bristol, R. I.....	Boston, Mass.
222099	MDPT	†Ga. y.	ARA.....	860	406	195.4	31.1	13.7	Yct.	34	2,400	1922	Southampton, England.....	New York, N. Y.
127272		Ga. s.	*Arab.....	40	26	56.4	16.9	7.0	Tow.	2	110	1898	Olympia, Wash.....	Seattle, Wash.
100328		Ga. s.	Arabella.....	18	17	38.4	15.3	6.6	Msc.	2	1	1894	Bath, Me.....	Newport, R. I.
208452		Ga. s.	*Arabella.....	18	12	42.4	13.0	5.7	Tow.	2	47	1909	Port Clinton, Ohio.....	Toledo, Ohio.
222775		Ga. s.	*Arago.....	100	92	81.0	18.7	8.8	Tow.	10	125	1905	Portland, Oreg.....	Seattle, Wash.
210343		Ga. s.	Aranas.....	14	10	53.0	12.9	3.6	Tow.	2	54	1912	Lockmoor, La.....	Aranas Pass, Tex.
107625		Ga. s.	Araminta.....	27	13	50.5	18.0	5.1	Oys.	6	18	1901	Mauricetown, N. J.....	Philadelphia, Pa.
205345		Ga. y.	Arapahoe.....	19	17	46.6	11.7	6.0	Yct.	2	27	1908	Chicago, Ill.....	Chicago, Ill.
209889	LCJV	Ga. y.	Arawan II.....	81	41	64.5	16.6	8.5	Yct.	3	74	1912	Essington, Pa.....	San Diego, Calif.
205623		Ga. s.	Arawanna.....	6	7	42.7	11.5	8.1	Pas.	1	12	1908	Toledo, Ohio.....	Toledo, Ohio.
219214		Ga. s.	Arbell B.....	7	6	28.0	0.8	3.0	Fsh.	3	15	1917	Green Bay, Wis.....	Milwaukee, Wis.
203005		Ga. s.	Arbus.....	12	11	34.0	12.7	4.8	Wat.	2	15	1906	Port Jefferson, N. Y.....	New York, N. Y.
107312		Ga. s.	Arbutus.....	7	6	34.7	11.7	2.9	Pas.	1	1	1897	Morgan City, La.....	Port Lavaca, Tex.
201140		Ga. y.	Arbutus.....	20	18	45.0	11.0	3.6	Yct.	1	1	1904	Bay City, Mich.....	Des Moines, Iowa.

† Formerly ga. s. John L. David B. Formerly ga. s. Amee.

* Formerly ga. s. City of Olympia. † Formerly ga. s. E. H. Fall.

* Formerly U. S. Eng. Corp. Arago. † Oil engine.

MERCHANT MOTOR VESSELS OF THE UNITED STATES—Continued.

Official No.	Signal letters.	Rtg.	Name of vessel.	Gross tonnage.	Net tonnage.	Length.	Breadth.	Depth.	Service.	Crew.	Indicated horsepower.	When built.	Where built.	Home port (where permanent document issues).
						<i>Feet.</i>	<i>Feet.</i>	<i>Feet.</i>						
205715		Ga. s.	Arbutus.....	12	11	45.1	11.3	4.1	Fsh.	2	25	1907	Manitowoc, Wis.	Boston, Mass.
208548		Ga. s.	Arbutus.....	9	8	30.4	9.4	4.0	Mso.	2	15	1910	Sturgeon Bay, Wis.	Milwaukee, Wis.
107781		Ga. s.	Arcado.....	11	7	27.2	14.0	5.0	Pas.	2	40	1902	Roslyn, N. Y.	New York, N. Y.
218605		Ga. s.	Arcado.....	17	14	40.6	11.3	5.5	Fsh.	5	24	1920	Seattle, Wash.	Seattle, Wash.
201285		Ga. y.	ARCADIA.....	17	14	43.0	14.5	4.1	Yct.	1	1904	Toledo, Ohio.	Chicago, Ill.
215936		Ga. s.	Arcadia.....	35	29	58.8	10.3	4.2	Fsh.	6	25	1918	Orange, Tex.	Gulfport, Miss.
96393	KNHJ	Ga. s.	Arctic.....	669	418	173.5	37.4	13.5	Whl.	20	350	1898	Fairhaven, Calif.	San Francisco, Calif.
209885		Ga. s.	Arctic.....	7	5	28.5	4.2	4.2	Pas.	1	17	1912	Houghton, Mich.	Marquette, Mich.
211429		Ga. s.	Arctic.....	43	29	62.4	14.5	7.4	Pas.	4	80	1913	Seattle, Wash.	Nome, Alaska.
213832		Ga. s.	Arctic.....	37	29	65.2	15.0	6.5	Fsh.	3	70	1916	Tacoma, Wash.	Ketchikan, Alaska.
215029		Ga. s.	Arctic.....	32	25	63.2	14.7	6.3	Frt.	1	60	1917	do.	Seattle, Wash.
218028		Ga. s.	Arctic.....	11	9	36.7	10.1	4.6	Fsh.	4	20	1919	Seattle, Wash.	Do.
210602		Ga. s.	Arctic Chief.....	20	14	45.0	16.0	4.2	2	30	1912	Shaktolik, Alaska.	Nome, Alaska.
208416		Ga. y.	Arcturus.....	78	53	89.5	10.8	7.2	Yct.	2	300	1911	New York, N. Y.	New York, N. Y.
106924		Ga. s.	Areanthe.....	5	5	25.0	12.5	3.5	Fsh.	1	1891	Newport, R. I.	Hartford, Conn.
206246		Ga. y.	Argo.....	19	13	41.0	15.0	4.0	Yct.	1	12	1909	Seattle, Wash.	Seattle, Wash.
210043		Ga. s.	Argo.....	48	32	57.0	15.8	5.6	Pas.	3	50	1912	Adelaide, Wash.	Tacoma, Wash.
221510		Ga. s.	Argo.....	21	14	49.2	14.0	4.3	Tow.	3	100	1921	Galveston, Tex.	Galveston, Tex.
221424		Ga. s.	Argonne.....	7	5	37.3	9.3	4.0	Mso.	2	40	1912	Mare Island, Calif.	New York, N. Y.
212779		Ga. s.	Argos.....	36	21	56.6	15.6	4.5	Tow.	2	100	1914	Birmingham, Wash.	Seattle, Wash.
222444		Ga. s.	Argos.....	14	11	43.9	9.7	3.6	Pas.	1	40	(†)	(†)	Burlington, Vt.
211185		Ga. s.	Argosy.....	8	7	28.1	9.3	4.4	Fsh.	1	10	1913	Ketchikan, Alaska.	Ketchikan, Alaska.
211413		Ga. s.	Argus.....	22	15	44.0	13.3	5.2	Fsh.	6	27	1913	Seattle, Wash.	Do.
211954		Ga. s.	Argus.....	15	10	58.4	17.3	2.7	Pas.	2	45	1914	Caledonia, Wash.	Tacoma, Wash.
106433		Ga. s.	Ariadne.....	18	16	41.2	15.4	5.8	Frt.	2	60	1886	Brooklyn, N. Y.	New York, N. Y.
106870		Ga. s.	Ariadne.....	6	6	32.0	13.4	5.0	Oys.	1	1882	South Norwalk, Conn.	Bridgeport, Conn.
107888		Ga. s.	Ariel.....	17	10	60.7	17.4	4.7	Frt.	2	16	1901	Orlolo, Md.	Norfolk, Va.
206207	LBCH	Ga. y.	Ariel.....	26	22	53.3	11.6	6.2	Yct.	1	40	1909	East Greenwich, R. I.	Washington, D. C.
220455		Ga. s.	Ariel.....	9	7	33.4	9.5	4.4	Fsh.	2	12	1920	Poulsbo, Wash.	Seattle, Wash.
221329		Ga. y.	Ariel.....	21	9	47.1	14.0	5.9	Yct.	1	25	1921	East Boothbay, Me.	New York, N. Y.
208559		Ga. s.	Ariella.....	14	10	37.4	12.3	4.3	Pas.	1	24	1911	Toms River, N. J.	Philadelphia, Pa.
210061		Ga. s.	Ariola.....	17	9	35.7	10.3	4.6	Pas.	1	28	1912	Pensacola, Fla.	Mohile, Ala.
214352		Ga. s.	Ariola.....	26	18	55.0	14.4	5.7	Frt.	2	80	1910	Los Angeles, Calif.	San Diego, Calif.
212882		Ga. s.	Ariozona.....	32	22	51.5	14.1	6.3	Fsh.	8	40	1914	Tacoma, Wash.	Seattle, Wash.
162760		Ga. s.	Ark.....	17	17	40.0	13.5	3.1	Mso.	1	0	1906	Seattle, Wash.	Ketchikan, Alaska.
207435		Ga. s.	Ark.....	30	25	54.4	15.3	3.8	Dgo.	2	24	1909	Titusville, Fla.	Tampa, Fla.
220221		Ga. s.	Arkansas.....	11	10	50.4	15.0	6.7	Fsh.	8	50	1920	Tacoma, Wash.	Seattle, Wash.
204098		Ga. s.	Arlee.....	44	20	54.8	11.4	3.8	Pas.	1	1907	Hallard, Wash.	Port Townsend, Wash.
216555		Ga. p.	Arlfegh S. II.....	39	12	59.0	14.5	3.0	Tow.	1	25	1918	Kampsville, Ill.	Peoria, Ill.
208601		Ga. s.	Arlene.....	10	5	39.3	11.7	4.5	Fsh.	1	15	1911	Lubeo, Me.	Machias, Me.
107403		Ga. s.	Arlino.....	14	12	53.2	13.0	4.0	Fsh.	2	10	1899	Merrick, N. Y.	Perth Amboy, N. J.
202742		Ga. s.	Arlino.....	8	6	31.7	8.0	2.6	Pas.	1	12	1905	Seattle, Wash.	Seattle, Wash.
220393	MBDK	Ga. y.	Arlino.....	48	43	58.1	16.0	7.2	Yct.	4	70	1920	Camden, N. J.	Tampa, Fla.
107074		Ga. s.	Arlington.....	6	6	45.6	14.7	2.8	Oys.	1	1901	Hopkins, Va.	Cape Charles, Va.
211307		Ga. s.	Arlington.....	51	36	55.0	26.0	7.5	Fer.	4	100	1913	Jacksonville, Fla.	Jacksonville, Fla.
212556		Ga. s.	Arlyn Nelson.....	21	16	57.0	14.8	5.0	Fsh.	2	80	1914	Sunrise Beach, Wash.	Port Townsend, Wash.
203298		Ga. y.	Armorita.....	31	23	69.0	14.2	4.4	Yct.	3	51	1903	Baltimore, Md.	Washington, D. C.
212661		Ga. s.	Arnlin.....	17	15	43.4	10.2	4.7	Pas.	2	30	1914	Oshkosh, Wis.	Milwaukee, Wis.
218314		Ga. s.	Arnold O.....	16	11	34.2	12.9	5.1	Fsh.	33	32	1919	Port Blakely, Wash.	Seattle, Wash.
209063		Ga. p.	Arno M.....	10	10	45.0	9.6	2.6	Tow.	2	25	1911	Keokuk, Iowa.	Des Moines, Iowa.
200307		Ga. y.	Aroostook.....	87	59	73.3	18.0	7.0	Yct.	2	200	1903	New York, N. Y.	Buffalo, N. Y.
206709		Ga. s.	Arrah Wanna.....	8	7	33.5	11.2	6.4	Fsh.	1	7	1909	Vinal Haven, Me.	Rockland, Me.
208570		Ga. s.	Arrah Wanna.....	10	7	35.5	10.6	3.4	Fsh.	1	16	1911	Metlakatla, Alaska.	Ketchikan, Alaska.
206181		Ga. s.	Arravanna.....	15	14	30.5	10.3	4.0	Fsh.	5	12	1907	Green Bay, Wis.	Milwaukee, Wis.
222284		Ga. y.	Arro.....	23	15	42.3	12.5	5.5	Yct.	1	30	1922	Tacoma, Wash.	Tacoma, Wash.
201782		Ga. s.	Arrow.....	13	9	45.7	8.5	3.3	Pas.	1	1907	Seattle, Wash.	Seattle, Wash.
205181		Ga. s.	Arrow.....	15	13	44.8	12.2	4.5	Pas.	1	16	1908	New Haven, Conn.	New London, Conn.
209374		Ga. s.	Arrow.....	10	9	31.5	9.1	3.4	Frt.	2	10	1911	James Island, S. C.	Charleston, S. C.
210080		Ga. s.	Arrow.....	20	14	40.1	12.5	4.8	Fsh.	5	25	1913	Seattle, Wash.	Seattle, Wash.
222418	MPBR	Ga. y.	Arrow.....	22	17	52.0	11.0	4.9	Yct.	2	450	1923	San Diego, Calif.	Milwaukee, Wis.
211293		Ga. s.	Arrow II.....	14	10	46.5	11.2	2.6	Frt.	1	36	1913	Everett, Wash.	Tacoma, Wash.
106677		Ga. s.	Artemisia.....	10	9	37.2	13.6	3.0	Oys.	2	1889	New Haven, Conn.	Bridgeport, Conn.
200820		Ga. s.	Arthur.....	11	7	42.4	9.7	3.0	Pas.	1	20	1898	South Bend, Wash.	Seattle, Wash.
203011		Ga. s.	Arthur.....	11	9	40.0	10.0	3.2	Pas.	2	35	1906	Chicago, Ill.	Chicago, Ill.
212907		Ga. s.	Arthur.....	40	28	64.0	18.0	6.0	Fsh.	7	37	1914	Pascagoula, Miss.	Mobile, Ala.
109071		Ga. s.	Arthur B.....	10	8	35.0	13.6	3.3	Oys.	8	20	1892	Bayport, N. Y.	New York, N. Y.
221207		Ga. s.	Arthur B.....	7	5	28.8	12.0	4.8	Frt.	2	12	1921	Stratford, Conn.	Do.
107811		Ga. s.	Arthur J.....	12	8	40.4	11.4	3.6	Oys.	1	1902	Bridgeport, Conn.	Do.
107573		Ga. s.	Arthur L.....	11	7	37.7	12.4	4.9	Oys.	3	15	1899	Brooklyn, N. Y.	Providence, R. I.
201814		Ga. s.	Arthur James.....	135	95	103.4	24.8	10.6	Cod.	18	72	1905	Essex, Mass.	Gloucester, Mass.
107440		Ga. s.	Arthur R. Flng.....	11	10	33.7	13.5	4.5	Fsh.	1	30	1893	Atlantic City, N. J.	New Haven, Conn.

1 Formerly sch. II. D. Bondixsen.

2 a ga. y. Hover.
b ga. y. Arcurus.
c U. S. S. S. P. 182.

3 Formerly U. S. N. st. launch 1157.

4 Formerly ga. y. Artmar.

5 Formerly ga. s. K. H. Y.

6 Formerly ga. y. Nahmeoka.

7 Formerly ga. y. Susquehanna.

† Unknown.

‡ Semi Diesel.

MERCHANT MOTOR VESSELS OF THE UNITED STATES—Continued.

Official No.	Signal letters.	Rtg.	Name of vessel.	Gross tonnage.	Net tonnage.	Length.	Breadth.	Depth.	Service.	Crew.	Indicated horsepower.	When built.	Where built.	Home port (where permanent document issues).
						Feet.	Feet.	Feet.						
212317		Ga. s.	Arthur S.	9	8	26.0	9.6	2.4	Fsh.	3	9	1908	Arthur Bay, Mich.	Milwaukee, Wis.
218093		Ga. s.	Arthur S. II.	10	8	34.0	10.0	4.1	Fsh.	1	10	1919	Bay Center, Wash.	Seattle, Wash.
106969		Ga. s.	Arthur Stewart	24	16	61.1	17.7	4.5	Oys.	3	15	1892	Hightmans Island, Md.	Wilmington, Del.
212804		Ga. s.	Arthur and Matthew.	14	9	53.5	12.0	4.8	Col.	3	24	1914	Amesbury, Mass.	Provincetown, Mass.
288820		Ga. s.	Artisan	19	10	50.2	11.6	2.8	Frt.	1	20	1911	Portland, Ore.	Portland, Ore.
210729		Ga. s.	Artist	8	6	37.0	10.5	3.6	Oys.	3	5	1912	Enoch, Va.	Reedville, Va.
210698		Ga. s.	Arvilla C. W.	7	6	26.2	8.4	3.0	Fas.	3	8	1907	Green Bay, Wis.	Marquette, Mich.
223655		Ga. s.	Asa Horton	12	11	34.8	11.0	3.3	Msc.	2	35	1922	South Jacksonville, Fla.	Wilmington, Del.
202034		Ga. y.	Asahi	21	18	48.2	13.2	7.2	Yct.	2	12	1905	East Boothbay, Me.	Providence, R. I.
202210		Ga. s.	Ashepoo	14	11	39.9	12.3	4.6	Fsh.	2	1	1905	Charleston, S. C.	Charleston, S. C.
219166		Ga. s.	Ashland City	15	15	54.3	17.9	1.9	Yct.	1	8	1919	Ashland City, Tenn.	Nashville, Tenn.
211102		Ga. s.	Ashley Buok	13	12	36.0	12.4	4.7	Frt.	2	14	1912	Charleston, S. C.	Charleston, S. C.
216307		Ga. p.	Asbport	23	17	60.3	12.4	2.6	Fas.	2	15	1918	Asbport, Tenn.	Memphis, Tenn.
205358	KWQJ	Ga. y.	Asox II.	70	48	120.0	12.8	6.6	Yct.	6	600	1908	New York, N. Y.	New York, N. Y.
211307		Ga. s.	Aspnok	11	6	36.8	11.5	6.8	Frt.	2	40	1916	Friendship, Me.	Portland, Me.
222317		Ga. s.	Asprant	14	9	48.5	11.3	5.7	Msc.	2	25	(†)		New York, N. Y.
206807		Ga. s.	Assistance	7	6	39.5	10.3	3.4	Msc.	1	18	1909	Brooklyn, N.Y.	Do.
201639		Ga. s.	Assistant	9	5	40.8	8.2	4.0	Frt.	1	30	1904	Baltimore, Md.	Baltimore, Md.
212734		Ga. s.	ASSISTANT	30	20	57.5	13.1	6.5	Pit.	3	125	1914	New York, N. Y.	New Orleans, La.
203353		Ga. s.	Astor	19	9	53.3	13.4	3.7	Frt.	1	50	1911	Astoria, Ore.	Astoria, Ore.
211187		Ga. y.	Astoria	21	17	42.2	11.8	5.2	Yct.	1	30	1916	Chicago, Ill.	Chicago, Ill.
108293		Ga. s.	Astoria	165	86	104.0	23.0	11.4	Frt.	9	75	1881	North Bend, Ore.	San Francisco, Calif.
211714	LOKX	Ga. s.	Astoria	1,611	1,275	229.4	41.0	18.3	Frt.	22	480	1917	Astoria, Ore.	New York, N. Y.
211800		Ga. s.	Astorian	33	30	56.0	15.1	6.8	Fsh.	8	50	1917	Tacoma, Wash.	Astoria, Ore.
107791		Ga. s.	Astraa	11	7	41.0	14.0	3.5	Pas.	3	30	1902	New Orleans, La.	New Orleans, La.
210053		Ga. y.	Astrild	46	38	69.0	17.2	9.7	Yct.	6	45	1912	Port Chester, N. Y.	Boston, Mass.
108314		Ga. s.	Atalanta	6	6	25.6	12.5	4.0	Oys.	1	1	1891	Noank, Conn.	Bridgeport, Conn.
215222		Ga. y.	Atalanta	39	28	71.0	13.0	6.0	Yct.	3	400	1917	Stamford, Conn.	Philadelphia, Pa.
205456		Ga. s.	Athens	94	56	100.5	22.6	9.8	Fsh.	16	110	1908	Gloucester, Mass.	Boston, Mass.
211811		Ga. y.	Athens	20	10	49.6	12.7	6.5	Yct.	2	200	1913	Nyaok, N. Y.	Bridgeport, Conn.
211745		Ga. s.	Athens	7	5	29.9	6.9	3.6	Pas.	1	12	1917	Seattle, Wash.	Seattle, Wash.
3283		Ga. s.	Athone	25	17	50.0	17.5	6.5	Wrk.	2	2	1881	South Brooklyn, N. Y.	Cleveland, Ohio.
107083		Ga. s.	Athlete	8	7	26.7	12.2	3.7	Fsh.	1	10	1894	Harwichport, Mass.	New Bedford, Mass.
211290		Ga. s.	Athlete	29	19	69.1	12.4	5.1	Pas.	3	60	1913	New Haven, Conn.	Beaufort, N. C.
211500		Ga. s.	Atlas	18	12	38.1	11.5	4.4	Fsh.	8	30	1913	Caledonia, Wash.	Ketchikan, Alaska.
210328		Ga. s.	Atlas	31	21	53.6	16.1	6.7	Fsh.	8	55	1918	Seattle, Wash.	Seattle, Wash.
210659		Ga. s.	Atlanta	16	5	38.2	14.4	4.8	Fsh.	2	24	1918	Friendship, Me.	Provincetown, Mass.
221780		Ga. y.	Atlantan	52	35	78.8	14.0	6.5	Yct.	5	300	1921	New York, N. Y.	New York, N. Y.
200130		Ga. s.	Atlantio	14	9	51.3	12.6	3.2	Mao.	2	20	1903	Morehead City, N. C.	Beaufort, N. C.
201101		Ga. s.	Atlantio	15	14	38.0	14.6	5.1	Fsh.	7	10	1904	Atlantic City, N. J.	Philadelphia, Pa.
201919		Ga. s.	Atlantio	34	26	60.0	18.0	3.3	Pas.	2	26	1905	Amityville, N. Y.	New York, N. Y.
202356		Ga. s.	Atlantio	14	8	50.2	13.5	5.3	Frt.	2	30	1905	Lubeo, Me.	Eastport, Me.
205330		Ga. s.	Atlantio	8	6	41.0	9.3	2.5	Pas.	1	24	1908	Chincoteague, Va.	Newport News, Va.
207376		Ga. s.	Atlantio	21	14	39.0	12.8	5.5	Fsh.	7	30	1910	Docketon, Wash.	Tacoma, Wash.
208491		Ga. s.	Atlantio	24	20	51.6	17.1	4.0	Pas.	1	90	1911	Patchogue, N. Y.	New York, N. Y.
210858		Ga. s.	Atlantio	37	25	58.2	16.2	6.4	Fsh.	11	80	1912	Seattle, Wash.	Seattle, Wash.
211840		Ga. s.	Atlantio	11	9	35.2	12.6	2.9	Pas.	1	12	1913	Melbourne, Fla.	St. Augustine, Fla.
214141		Ga. s.	Atlantio	21	8	46.8	13.6	5.7	Fsh.	5	36	1916	Port Republic, N. J.	New York, N. Y.
210735		Ga. s.	Atlantio	8	0	37.3	11.8	2.9	Oys.	2	12	1910	Empire, La.	New Orleans, La.
222948		Ga. s.	Atlantio	9	6	36.5	10.0	4.6	Fsh.	2	40	1923	Brooklyn, N. Y.	New York, N. Y.
106782		Ga. p.	Atlantio City	71	47	84.3	20.6	6.3	Frt.	5	200	1890	Newark, N. J.	Wilmington, N. C.
100476		Ga. s.	Atlantis	6	5	25.3	12.1	4.1	Frt.	2	10	1887	Noank, Conn.	New York, N. Y.
208463	LJVM	Ga. y.	Atlantis	31	29	60.0	12.0	7.4	Yct.	2	35	1911	Greenport, N. Y.	Do.
206377		Ga. s.	Atlas	14	10	41.6	11.6	4.5	Tow.	1	80	1909	Harper, Wash.	Seattle, Wash.
207408		Ga. s.	Atlas	16	12	40.8	12.8	3.9	Frt.	3	24	1910	Owensdow, S. C.	Charleston, S. C.
213622		Ga. s.	Atlas	13	8	46.0	11.2	4.0	Pas.	1	35	1915	Gardiner, Ore.	Marshfield, Ore.
213981		Ga. s.	Atlas	15	10	52.6	13.6	4.5	Pas.	1	50	1916	Camden, N. J.	Philadelphia, Pa.
215921		Ga. s.	Atlas	14	9	45.0	13.3	3.4	Fsh.	4	32	1917	Klawack, Alaska	Wrangell, Alaska.
216177		Ga. s.	Atlas	36	31	58.5	14.8	7.3	Fsh.	8	55	1918	Seattle, Wash.	Seattle, Wash.
220374		Ga. s.	Atlas	14	12	39.7	13.1	3.9	Fsh.	2	16	1920	Sitka, Alaska	Juneau, Alaska.
201002	KVBN	Ga. y.	Atrillia	25	22	46.2	16.7	6.2	Yct.	3	35	1904	Quincy, Mass.	Salem, Mass.
220414		Ga. y.	Atrypa	31	14	60.4	13.5	5.0	Yct.	2	40	1920	East Boothbay, Me.	Rockland, Me.
222844		Ga. p.	Atta Boy	48	40	75.0	10.0	2.8	Tow.	1	40	1923	Pittsburgh, Pa.	Pittsburgh, Pa.
216206		Ga. s.	Attu	29	20	50.5	15.8	5.8	Fsh.	8	50	1918	Tacoma, Wash.	Seattle, Wash.
107754		Ga. s.	Aubrey A.	14	11	40.0	14.4	6.5	Frt.	2	30	1902	Eastport, Me.	Machias, Me.
107078		Ga. s.	Audella	12	7	43.1	14.2	5.3	Frt.	2	2	1893	Machias, Me.	Eastport, Me.
201738		Ga. s.	Audrey	8	8	45.0	13.9	4.0	Fsh.	2	7	1904	Fairport, Va.	Reedville, Va.
212154		Ga. s.	Audrey	22	17	40.5	13.1	5.7	Fsh.	5	35	1914	Seattle, Wash.	Juneau, Alaska.
212889		Ga. s.	Audrey	14	5	52.1	13.0	3.9	Frt.	2	65	1914	Pascagoula, Miss.	Gulfport, Miss.
204001		Ga. s.	Audrey II.	9	8	41.1	11.2	4.7	Fsh.	3	2	1907	Erie, Pa.	Sandusky, Ohio.
214408		Ga. s.	Audrey and Theo	27	15	46.2	15.7	8.6	Fsh.	2	20	1916	Swans Island, Me.	Gloucester, Mass.
210855		Ga. s.	August	22	18	49.0	12.2	5.7	Tow.	1	45	1918	Seattle, Wash.	Seattle, Wash.

1 Formerly ga. y. Truant.
2 Formerly ga. s. American Reporter.

3 Formerly ga. y. Mystery.
4 Formerly ga. s. {a Athens.
b Runabout.

6 Formerly ga. y. Eileen.
† Unknown.

MERCHANT MOTOR VESSELS OF THE UNITED STATES—Continued.

Official No.	Signal letters.	Rtg.	Name of vessel.	Gross tonnage.	Net tonnage.	Length.	Breadth.	Depth.	Service.	Crew.	Indicated horsepower.	When built.	Where built.	Home port (where permanent document issues).
201170		Ga. s.	Angusta.....	8	5	40.2	13.0	3.0	Frt.	1	26	1901	Hopkins, Va.....	Norfolk, Va.
208005		Ga. s.	Angusta.....	14	10	40.0	12.4	3.6	Fsh.	4	20	1910	Seattle, Wash.....	Port Townsend, Wash.
208570		Ga. s.	Angusta.....	7	5	28.0	11.3	4.6	Fsh.	4	1908	Cushing, Me.....	Philadelphia, Pa.
210439	LCSN	Ga. y.	Angusta.....	93	74	103.0	16.0	9.3	Yot.	200	1912	Harrisburg, Tex.....	Houston, Tex.
210559		Ga. s.	Angusta.....	8	7	29.1	9.7	3.5	Fsh.	1	35	1914	Seattle, Wash.....	Seattle, Wash.
212055		Ga. s.	Angusta.....	28	19	45.0	13.0	6.1	Fsh.	5	35	1914	Seattle, Wash.....	Do.
222584		Ga. s.	Augusta C. Quinn.....	25	17	51.1	14.0	5.2	Fsh.	3	36	1922	Amburg, Va.....	Crisfield, Md.
208504		Ga. s.	Auk.....	25	23	58.0	14.4	5.3	Fsh.	30	30	1911	Port Blakely, Wash.....	Unalaska, Alaska.
212304		Ga. s.	Auk.....	28	17	60.2	16.9	5.8	Fsh.	1	100	1914	Oakland, Calif.....	San Francisco, Calif.
107415		Ga. y.	*Annt Dinah.....	204	188	119.3	26.7	6.5	Yot.	3	1896	Madisonville, La.....	New Orleans, La.
200437		Ga. s.	Annt Edle.....	14	7	41.0	15.0	4.6	Frt.	1	16	1903	Noank, Conn.....	Newport, R. I.
107349		Ga. s.	Au Revolv.....	7	7	27.8	10.6	4.9	Fsh.	1	1898	Bremen, Me.....	Rockland, Me.
208583		Ga. y.	Au Revolv.....	25	21	38.6	14.2	5.2	Yot.	2	20	1908	Bristol, R. I.....	Philadelphia, Pa.
217191		Ga. y.	Au Revolv.....	27	21	49.2	10.2	6.0	Yot.	3	200	1918	West End, La.....	New Orleans, La.
76112		Ga. s.	Aurora.....	15	10	44.6	14.6	4.4	Msc.	2	50	1867	Stonington, Conn.....	New York, N. Y.
206022		Ga. s.	Aurora.....	35	26	59.7	16.9	4.5	Frt.	3	45	1909	Floopers Island, Md.....	Annapolis, Md.
206256		Ga. s.	Aurora.....	9	7	31.8	9.3	4.5	Msc.	2	24	1909	Great Kills, N. Y.....	New York, N. Y.
211003		Ga. s.	Aurora.....	10	7	34.0	9.5	5.0	Fsh.	3	16	1913	Seattle, Wash.....	Ketchikan, Alaska.
212357		Ga. s.	Aurora.....	20	16	41.6	12.9	5.7	Fsh.	5	27	1914	Poulsbo, Wash.....	Seattle, Wash.
221327		Ga. s.	Aurora.....	51	35	58.8	18.4	7.7	Msc.	3	100	1921	Cambridge, Md.....	New York, N. Y.
107233		Ga. y.	Ausable.....	19	13	45.4	11.0	4.6	Yot.	2	1896	Long Island City, N. Y.....	Burlington, Vt.
206287		Ga. s.	Austln I. Mills.....	12	8	38.6	11.5	4.6	Fsh.	3	20	1909	Camden, Me.....	Boston, Mass.
106600		Ga. s.	Australla.....	12	0	39.8	12.6	3.6	Pas.	2	25	1888	Madisonville, La.....	New Orleans, La.
107837		Ga. s.	Automatic.....	14	9	44.5	13.0	3.8	Oys.	3	35	1903	Bridgeport, Conn.....	New York, N. Y.
206215		Ga. s.	Automatic.....	12	6	35.0	9.0	3.4	Tow.	2	12	1909	Stanwood, Wash.....	Seattle, Wash.
217361		Ga. s.	Automatic.....	29	11	52.2	15.4	5.0	Fsh.	4	50	1918	Whitthrop, Mass.....	Boston, Mass.
222015		Ga. s.	Avn.....	14	0	55.3	12.0	3.0	Frt.	3	16	1922	Ivanhoe, N. C.....	Wilmington, N. C.
220679	MBQF	Ga. y.	Avn.....	209	133	117.2	22.3	8.8	Yot.	10	135	1920	Manchester, Mass.....	New York, N. Y.
106791		Ga. s.	Avnlon.....	0	9	39.0	13.8	3.8	Frt.	1	1890	Stockton, Md.....	Norfolk, Va.
107244		Ga. s.	Avnlon.....	0	8	32.1	14.0	3.8	Tow.	1	20	1896	Jersey City, N. J.....	New York, N. Y.
107489		Ga. s.	Avnlon.....	9	7	31.5	0.4	5.0	Pas.	2	27	1899	San Diego, Calif.....	Los Angeles, Calif.
107858		Ga. s.	Avnlon.....	124	69	100.0	24.7	10.4	Fsh.	19	20	1903	Essex, Mass.....	Gloucester, Mass.
216700		Ga. s.	Avnlon.....	16	7	43.8	14.0	5.0	Fsh.	3	25	1917	Portland, Me.....	Hothbay, Me.
222420		Ga. y.	Avnlon.....	87	59	76.5	16.9	8.2	Yot.	1	60	1922	St. Louis, Mo.....	St. Louis, Mo.
222949		Ga. s.	Avnlon.....	19	16	40.5	13.1	4.8	Yot.	1	27	1923	Forked River, N. J.....	Philadelphia, Pa.
200306		Ga. s.	Avdylyno.....	14	14	46.3	13.2	4.8	Frt.	2	25	1903	Crisfield, Md.....	New Haven, Conn.
214515	LGMH	Ga. s.	Avonia.....	146	89	87.8	25.1	9.2	Frt.	7	20	1916	Oakland, Calif.....	San Francisco, Calif.
220610	MBLN	Ga. y.	Avonger.....	41	28	68.5	14.8	5.7	Yot.	5	140	1918	Camden, N. J.....	New York, N. Y.
217192	LNRB	Ga. s.	Avlator.....	261	210	132.0	24.7	11.8	Fsh.	22	100	1918	Essex, Mass.....	Gloucester, Mass.
221265		Ga. s.	Avlon.....	20	13	41.2	10.0	5.0	Pas.	4	90	1921	Fajardo, P. R.....	San Juan, P. R.
201234	KTGW	Ga. y.	*Avls.....	24	19	60.0	10.8	4.8	Yot.	2	1900	Shooters Island, N. Y.....	Wilmington, N. C.
204268		Ga. y.	Avls.....	27	19	65.9	10.0	5.0	Yot.	2	65	1903	Bayonne, N. J.....	San Francisco, Calif.
205321		Ga. y.	Avls.....	17	14	48.0	11.0	5.6	Yot.	1	40	1908	Manitowoc, Wis.....	Chicago, Ill.
208990		Ga. s.	Avls.....	13	8	52.5	12.3	4.3	Pas.	1	42	1911	Galveston, Tex.....	Galveston, Tex.
212467		Ga. s.	Avls.....	14	13	36.2	9.2	4.2	Frt.	3	24	1905	Davenport, Iowa.....	Milwaukee, Wis.
204269		Ga. s.	Avls L.....	0	6	43.0	11.9	5.2	Frt.	2	24	1907	East Machias, Me.....	Hollist, Me.
204345		Ga. y.	Avocet.....	35	31	61.3	14.8	5.0	Yot.	4	50	1907	Marblehead, Mass.....	Boston, Mass.
214485		Ga. y.	Avocet.....	21	20	53.0	10.5	4.3	Yot.	2	35	1916	Nyack, N. Y.....	New York, N. Y.
100874		Ga. s.	Avocet.....	9	7	34.8	14.2	3.7	Mso.	1	36	1886	Eastport, N. Y.....	Do.
211743		Ga. s.	AVON.....	64	43	78.5	16.1	5.5	Frt.	2	100	1913	Alameda, Calif.....	San Francisco, Calif.
221224		*Ga. p.	Avon Woodchuck.....	10	9	31.6	10.0	3.0	Tow.	2	18	1921	Mount Vernon, Wash.....	Seattle, Wash.
214760		Ga. s.	Avona.....	13	9	30.7	11.9	5.2	Fsh.	4	20	1917	Tacoma, Wash.....	Juneau, Alaska.
106797	KHWG	Ga. y.	Awa.....	18	17	43.7	15.0	5.5	Yot.	2	1880	South Boston, Mass.....	Ellsworth, Me.
218317		Ga. y.	Ayana.....	17	13	48.4	10.0	5.0	Yot.	1	60	1919	Bayonne, N. J.....	New York, N. Y.
215341		Ga. s.	Azalea.....	30	31	60.0	19.6	4.9	Frt.	2	50	1917	Paulsboro, N. J.....	Philadelphia, Pa.
466		Ga. s.	Azalla.....	13	12	39.0	13.3	5.2	Frt.	1	1850	Eden, Me.....	Machias, Me.
218917		Ga. s.	Azalla.....	7	5	32.1	6.9	3.8	Pas.	1	25	1910	Memphis, Tenn.....	St. Louis, Mo.
B.														
222204		*Ga. p.	B.....	22	22	60.0	20.0	2.8	Frt.	2	48	1922	Blair, Nebr.....	Omaha, Nebr.
214240		Ga. s.	B. B.....	8	5	32.6	9.0	4.4	Fsh.	2	12	1916	Seattle, Wash.....	Seattle, Wash.
217717		Ga. s.	B. & C.....	11	7	39.1	11.0	3.9	Frt.	2	14	1917	Itouma, La.....	New Orleans, La.
208860		Ga. s.	B. & N.....	11	11	38.9	10.8	2.7	Pas.	1	14	1911	St. Louis, Mo.....	Memphis, Tenn.
200674		Ga. s.	B. and W.....	9	6	35.0	8.3	2.8	Fsh.	4	1901	Olympia, Wash.....	Seattle, Wash.
212371		*Ga. p.	B. A. Douglas.....	50	50	102.9	24.0	4.0	Fer.	3	60	1914	Williston, N. Dak.....	Pembina, N. Dak.
13110		Ga. s.	B. B. B.....	44	13	38.2	13.3	6.2	Frt.	2	1882	Eastport, Me.....	Eastport, Me.
204170		Ga. s.	B. B. Dutton.....	12	11	42.0	10.0	5.7	Frt.	2	40	1906	St. Joseph, Mich.....	Chicago, Ill.
216013		Ga. s.	B. H. W.....	41	30	54.9	18.3	6.1	Frt.	2	20	1917	Rockland, Me.....	Hothbay, Me.
3869		Ga. s.	B. C. Pennington.....	9	8	34.4	13.4	4.5	Pas.	1	1900	Atlantic City, N. J.....	Philadelphia, Pa.
3934		Ga. s.	B. D. Luco.....	13	12	46.0	13.1	3.0	Mso.	1	1902	Morehead City, N. C.....	Beaufort, N. C.
208835		Ga. s.	B. F. M.....	14	9	40.0	12.2	4.8	Fsh.	3	20	1910	Ellamar, Alaska.....	Seward, Alaska.
211816		*Ga. p.	B. F. Searey.....	9	9	54.0	11.0	2.3	Frt.	2	20	1913	Ironton, Ohio.....	Pittsburgh, Pa.

1 Formerly ga. s. Crowley No. 20.
2 Formerly st. s., Alice.

3 Formerly slip. Josie.
4 Formerly ga. y. Alotes III.

5 Formerly *ga. p. Budwlaor Grl.
† Oil engine.

MERCHANT MOTOR VESSELS OF THE UNITED STATES—Continued.

Official No.	Signal letters.	Rtg.	Name of vessel.	Gross tonnage.	Net tonnage.	Length.	Breadth.	Depth.	Service.	Crew.	Indicated horsepower.	When built.	Where built.	Home port (where permanent document issues).
						Feet.	Feet.	Feet.						
3102		Ga. s.	B. H. Hegeman.....	11	10	35.5	14.3	4.2	Fsh.	2	15	1879	Port Jefferson, N. Y.....	New York, N. Y.
200099		Ga. s.	B. H. Minch.....	21	11	52.7	18.2	4.7	Oys.	4	18	1903	Dorchester, N. J.....	Philadelphia, Pa.
231006		*Ga. p.	B. J. Condit.....	12	7	54.0	12.1	2.0	Tow.	3	30	1923	Nashville, Tenn.....	Nashville, Tenn.
202259		Ga. s.	B. M. Van Duzen.....	14	7	42.7	13.2	3.1	Frt.	2	27	1900	Manteo, N. C.....	Manteo, N. C.
215782		Ga. s.	B. M. White.....	90	90	60.0	12.3	6.2	Tow.	7	80	1917	Jeffersonville, Ind.....	Louisville, Ky.
105165		Ga. s.	B. R. Corp. No. 1.....	71	48	74.0	17.4	7.0	Msc.	3	1853	Athens, N. Y.....	New York, N. Y.
92557		Ga. s.	B. R. Corp. No. 2.....	18	15	31.5	13.8	6.0	Tow.	2	1893	New London, Conn.....	Do.
200148		Ga. s.	B. W. Leigh.....	33	33	74.5	23.5	6.4	Frt.	4	1903	Orlando, Md.....	Norfolk, Va.
204560		Ga. s.	B. P. I.....	12	11	37.8	8.6	4.3	Pas.	1	30	1906	St. Joseph, Mich.....	St. Louis, Mo.
3049		Ga. s.	B. T. Riggin.....	15	12	52.3	14.4	3.4	Frt.	2	25	1877	Back Creek, Va.....	Savannah, Ga.
222212		*Ga. p.	B. V. D.....	8	7	32.4	8.0	2.0	Pas.	2	75	1922	Burnside, Ky.....	Louisville, Ky.
230008		Ga. s.	Babe.....	14	13	32.0	14.0	3.0	Fsh.	3	8	1895	San Francisco, Calif.....	San Francisco, Calif.
218161		Ga. s.	Baben.....	16	14	39.2	16.0	4.1	Frt.	2	15	1915	Awensdow, S. C.....	Charleston, S. C.
217375		*Ga. p.	Babo.....	12	8	34.4	12.4	3.4	Tow.	1	35	1918	Switzerland, Fla.....	Jacksonville, Fla.
3479	KWDC	Ga. y.	Baboon.....	19	18	44.6	14.0	8.8	Yct.	2	9	1888	Easton, Mass.....	Portland, Me.
222733		Ga. s.	Babs.....	14	9	39.4	14.5	4.4	Msc.	1	14	1921	Baltimore, Md.....	Baltimore, Md.
221377		Ga. s.	Baby U.....	15	10	42.1	14.4	4.7	Msc.	3	60	1921	Astoria, N. Y.....	New York, N. Y.
206339		Ga. s.	Bachelor.....	8	6	44.2	7.3	3.1	Pas.	1	50	1904	Grafton, Ill.....	St. Louis, Mo.
214090	LGBP	Ga. s.	BACCI.....	1,690	1,185	248.0	42.5	17.3	Tnk.	22	520	1912	Newcastle, England.....	New York, N. Y.
200854		Ga. y.	Badger.....	12	12	51.6	12.8	4.2	Yct.	2	20	1904	Miami, Fla.....	Miami, Fla.
216097		Ga. s.	Bagaduce.....	65	42	62.0	21.0	6.0	Frt.	2	30	1918	Castine, Me.....	Eastport, Me.
201239		Ga. y.	Bagheera.....	30	24	58.8	15.5	8.5	Yct.	3	100	1907	East Boothbay, Me.....	Portland, Me.
219754		Ga. s.	Bahubridge.....	8	5	29.1	9.4	4.6	Fsh.	1	10	1920	Seattle, Wash.....	Seattle, Wash.
221914		Ga. s.	Balnbridge II.....	8	5	30.4	10.2	4.6	Fsh.	1	16	1923	do.....	Do.
215328		Ga. s.	Balboa.....	21	7	47.2	14.9	5.2	Fsh.	4	60	1917	San Diego, Calif.....	Los Angeles, Calif.
204064		Ga. s.	Baldy.....	37	7	55.2	14.1	5.4	Fsh.	10	60	1907	Richardson, Wash.....	Port Townsend, Wash.
215377		Ga. s.	Balko.....	11	9	39.7	13.0	4.3	Fsh.	1	10	1910	Seattle, Wash.....	Seattle, Wash.
210920		Ga. s.	Ball No. 1.....	9	6	36.2	11.0	4.0	Pas.	1	40	1913	Pittsburg, Calif.....	San Francisco, Calif.
3741		Ga. s.	Balmar.....	12	11	31.9	12.7	5.8	Frt.	5	1898	Friendship, Mo.....	Ellsworth, Mo.
207627		Ga. s.	Baltic.....	11	7	36.0	11.2	3.1	Fsh.	2	20	1910	Koyport, Wash.....	Unalaska, Alaska.
214712		Ga. s.	Battle.....	24	20	45.2	13.0	6.4	Frt.	1	35	1917	Seattle, Wash.....	Wrangell, Alaska.
213337		Ga. s.	Baltimore.....	29	20	47.7	14.3	6.3	Fsh.	8	35	1915	Tacoma, Wash.....	Seattle, Wash.
218339		Ga. s.	Baltimore.....	9	7	34.7	11.3	3.2	Oys.	3	20	1907	Cut Off, La.....	New Orleans, La.
205815		Ga. s.	Bamboo.....	14	9	35.2	11.7	3.5	Pas.	2	14	1911	New Berlin, Fla.....	Miami, Fla.
3378		Ga. s.	Banshee.....	13	10	41.6	13.7	6.6	Msc.	2	30	1887	Brooklyn, N. Y.....	New York, N. Y.
201102		Ga. s.	Banshee.....	8	5	38.7	8.9	2.8	Frt.	1	1907	Marshfield, Ore.....	Marshfield, Ore.
215161		Ga. s.	Banshee.....	23	19	50.1	13.2	5.2	Fsh.	7	40	1917	Seattle, Wash.....	Seattle, Wash.
217682		Ga. s.	Baracola.....	6	5	35.0	10.0	2.4	Fsh.	1	8	1918	Atlantic, N. C.....	Beaufort, N. C.
3870		Ga. s.	Barbara.....	16	16	40.2	16.2	7.5	Fsh.	3	1901	Friendship, Me.....	Provincetown, Mass.
3929		Ga. s.	Barbara.....	14	12	42.0	14.2	4.5	Fsh.	4	14	1902	Atlantic City, N. J.....	Philadelphia, Pa.
201053		Ga. s.	Barbara.....	12	8	40.0	9.9	3.1	Frt.	2	50	1907	Tacoma, Wash.....	Port Townsend, Wash.
208134		Ga. s.	Barbara.....	25	14	50.0	13.0	6.0	Fsh.	5	30	1911	Seattle, Wash.....	Seattle, Wash.
218803		Ga. s.	Barbara.....	11	9	39.8	10.5	4.7	Pas.	1	21	1920	Dorchester, Mass.....	Providence, R. I.
222903		Ga. s.	Barbara.....	39	9	59.7	17.0	8.0	Fsh.	12	45	1923	East Boothbay, Me.....	Portland, Me.
211330	LDBN	Ga. y.	Barbara II.....	18	14	45.8	11.0	5.6	Yct.	3	50	1912	Tottenville, N. Y.....	New York, N. Y.
214005		Ga. s.	Barbarona.....	15	10	41.8	10.2	5.4	Pas.	1	25	1915	Santa Barbara, Calif.....	Los Angeles, Calif.
200182		Ga. s.	Barbera.....	10	7	33.0	14.0	3.8	Frt.	1	40	1909	Suisun City, Calif.....	San Francisco, Calif.
210303		Ga. s.	Barnes.....	11	8	39.3	13.0	3.5	Oys.	1	1912	Brunswick, Ga.....	Brunswick, Ga.
3423		Ga. s.	Baranoff.....	23	15	53.8	14.0	5.0	Fsh.	3	40	1889	East Portland, Ore.....	Wrangell, Alaska.
217214		Ga. s.	Baranoff.....	10	7	37.5	11.1	3.4	Fsh.	1	12	1918	Sitka, Alaska.....	Juneau, Alaska.
210450		Ga. s.	Barclay.....	8	5	33.9	13.3	2.7	Msc.	1	40	1919	Camden, N. J.....	Philadelphia, Pa.
219505		Ga. s.	Barnacle.....	11	7	48.2	8.2	4.0	Pas.	1	60	1911	Morris Heights, N. Y.....	San Francisco, Calif.
210853	LCSB	Ga. y.	Barracuda.....	25	17	49.8	14.4	3.7	Yct.	2	18	1912	Miami, Fla.....	Miami, Fla.
214987		Ga. s.	Barron P.....	50	42	65.2	17.0	7.3	Fsh.	6	100	1917	Seattle, Wash.....	Ketchikan, Alaska.
3293		Ga. s.	Bartle Bennett.....	21	10	58.0	17.0	4.6	Oys.	6	25	1884	Barren Creek Springs, Md.....	Philadelphia, Pa.
207803		Ga. s.	Battleline.....	11	7	44.6	7.0	8.0	Pas.	1	28	1908	Beaumont, Tex.....	Port Arthur, Tex.
211222		Ga. s.	Battler.....	8	8	38.4	9.8	3.9	Fsh.	6	25	1913	Olalla, Wash.....	Seattle, Wash.
205830		Ga. s.	Batty.....	8	6	29.0	10.8	3.3	Msc.	1	25	1908	Stratford, Conn.....	New York, N. Y.
215887		Ga. s.	Bay City.....	14	8	58.9	20.3	2.4	Pas.	2	12	1917	Miami, Fla.....	Miami, Fla.
222061		Ga. s.	Bay Isle.....	14	11	59.0	13.4	2.0	Frt.	2	20	1922	Moore Haven, Fla.....	Tampa, Fla.
203872		Ga. s.	Bay Point.....	14	9	61.0	16.0	4.0	Frt.	2	45	1907	South Bend, Wash.....	Astoria, Ore.
200028		Ga. s.	Bay Port.....	14	7	38.0	12.6	4.2	Fsh.	3	1911	Bay Port, Mich.....	Port Huron, Mich.
211192		Ga. s.	Bay State.....	156	81	112.7	25.4	12.3	Fsh.	23	100	1913	Gloucester, Mass.....	Gloucester, Mass.
222592		Ga. s.	Bay View.....	8	7	28.7	12.0	3.3	Fsh.	1	9	1912	Port Republic, N. J.....	Philadelphia, Pa.
3267		Ga. s.	Bayard Hoarn.....	14	14	48.0	16.5	4.5	Frt.	4	1883	Wicomico County, Md.....	Reedville, Va.
218735	L8KD	Ga. s.	BEAONNE.....	1,077	616	206.8	35.6	16.8	Msc.	22	657	1910	Newburgh, N. Y.....	New York, N. Y.
220311		Ga. s.	Beabo.....	11	9	41.0	9.6	3.7	Fsh.	2	55	1920	Seattle, Wash.....	Seattle, Wash.
205803		Ga. s.	Beschmont.....	10	7	34.7	11.4	5.2	Frt.	1	16	1908	Rockport, Mass.....	Boston, Mass.
212280		Ga. s.	Bea Mo.....	15	9	44.2	11.7	2.3	Pas.	1	25	1914	Belleair, Fla.....	Tampa, Fla.

1 Formerly a st. s. Adelo.
b Sylvan Shoro.
c ga. y. Mary.
d ga. y. Lillian.
e ga. s. Runabout.

1 Formerly ga. s. Quarantine.
2 Formerly ga. s. Baboon.
3 Formerly bsch. Mst.

4 Formerly British ga. s. Calgary.
5 Formerly ga. s. D. S. B. & R. Co. No. 3.
† Oil engine.

MERCHANT MOTOR VESSELS OF THE UNITED STATES—Continued.

Official No.	Signal letters.	Rig.	Name of vessel.	Gross tonnage.	Net tonnage.	Length.	Breadth.	Depth.	Services.	Crew.	Indicated horsepower.	When built.	Where built.	Home port (where permanent document issues).
						<i>Feet.</i>	<i>Feet.</i>	<i>Feet.</i>						
211019		Ga. s.	Bear.....	10	8	31.0	8.2	3.3	Pas.	1	10	1913	Marshfield, Ore.....	Marshfield, Ore.
211114		Ga. s.	Bear.....	35	24	49.8	14.2	7.0	Fsh.	5	50	1913	Seattle, Wash.....	Seattle, Wash.
214835		Ga. s.	Bear.....	40	31	59.2	15.1	7.0	Fsh.	3	50	1917	Tacoma, Wash.....	Do.
222957		*Ga. p.	Bear.....	21	14	46.3	13.5	2.0	Tow.	3	40	1923	Rockport, Ky.....	Louisville, Ky.
3557		Ga. s.	Beatrice.....	20	9	36.4	10.8	6.1	Fsh.	2	10	1892	Nyack, N. Y.....	Boston, Mass.
127087		Ga. s.	Beatrice.....	10	10	38.0	15.0	5.0	Frt.	1	10	1895	Philadelphia, Pa.....	Philadelphia, Pa.
202561		Ga. s.	Beatrice.....	22	12	49.0	17.1	4.8	Oys.	6	6	1902	Leesburg, N. J.....	Do.
208091		Ga. s.	Beatrice.....	8	6	25.5	9.0	3.5	Pas.	1	12	1907	S. Maulou Island, Mich.	Grand Haven, Mich.
208180		Ga. s.	Beatrice.....	13	9	46.5	9.4	3.6	Tow.	2	2	1909	Plaquemine, La.....	Morgan City, La.
208511		Ga. s.	Beatrice.....	16	14	43.7	14.6	6.1	Frt.	2	20	1911	Taunton, Mass.....	Fall River, Mass.
213003		Ga. s.	Beatrice.....	12	8	37.0	13.4	3.8	Fsh.	4	25	1916	Brunswick, Ga.....	Brunswick, Ga.
221782		Ga. s.	Beatrice B.....	23	12	48.4	16.2	5.0	Fsh.	5	32	1921	Friendship, Mo.....	Vineyard Haven, Mass.
212148		Ga. y.	Beaumero.....	20	13	64.8	10.1	4.8	Yct.	2	250	1914	New York, N. Y.....	New York, N. Y.
3965		Ga. s.	Beaver.....	13	9	42.6	15.0	4.0	Fsh.	4	20	1903	West Seattle, Wash.....	Wrangell, Alaska.
201206		Ga. s.	Beavor.....	13	9	54.5	12.9	2.8	Fsh.	4	20	1904	Anacortes, Wash.....	Port Townsend, Wash.
204803		Ga. s.	Beaver.....	8	6	35.5	7.8	3.5	Frt.	1	10	1907	Marshfield, Ore.....	Marshfield, Ore.
208299		Ga. s.	Beavor.....	14	9	44.0	13.2	3.9	Pas.	1	50	1911	Astoria, Ore.....	Portland, Ore.
210214		Ga. s.	Beaver.....	5	5	42.5	10.1	3.5	Frt.	1	1	1912	St. Marys, Ga.....	Fernandina, Fla.
210841		Ga. s.	Beaver.....	9	6	36.8	10.2	4.8	Frt.	1	50	1912	Stockton, Calif.....	Los Angeles, Calif.
213832		Ga. s.	Beaver.....	9	8	28.8	10.9	3.0	Tow.	1	15	1915	Arlington, Fla.....	Jacksonville, Fla.
215182		Ga. s.	Beaver.....	20	17	44.4	13.0	5.0	Frt.	1	30	1917	Seattle, Wash.....	Seattle, Wash.
215213		Ga. s.	Beaver.....	9	6	29.2	9.2	4.0	Fsh.	2	6	1917	Tacoma, Wash.....	Juneau, Alaska.
216601		Ga. s.	Beaver.....	9	6	35.0	10.4	4.6	Frt.	2	30	1910	Los Angeles, Calif.....	Los Angeles, Calif.
206686		Ga. s.	Becky.....	16	7	40.0	11.5	6.2	Frt.	2	30	1909	Island City, N. Y.....	Boston, Mass.
211794		*Ga. p.	Bedford.....	93	89	97.9	16.0	3.5	Pas.	3	32	1913	Jeffersonville, Ind.....	Paducah, Ky.
216111		Ga. s.	Bedford.....	19	13	46.8	12.1	5.5	Tow.	1	45	1918	Los Angeles, Calif.....	Los Angeles, Calif.
208882		Ga. y.	Bedouin.....	13	10	40.2	11.0	5.1	Yct.	1	24	1911	Salisbury, Md.....	New York, N. Y.
222311		Ga. y.	Bedouin III.....	36	28	46.0	14.5	5.0	Yct.	1	85	1922do.....	Do.
130900		Ga. s.	Beco.....	26	18	59.4	15.0	6.0	Tow.	4	100	1901	Everett, Wash.....	Seattle, Wash.
214278	LGDS	Ga. y.	Beco.....	31	29	61.0	13.0	5.0	Yct.	3	10	1916	Lynn, Mass.....	New York, N. Y.
218705		Ga. s.	Bee H.....	12	6	36.3	11.0	4.5	Mso.	2	24	1914	New York, N. Y.....	Do.
221246		Ga. s.	Beehly.....	15	12	46.5	10.5	3.0	Pas.	2	30	1921	Wrangell, Alaska.....	Wrangell, Alaska.
209043		Ga. s.	Bellida.....	15	10	41.2	14.6	3.8	Frt.	2	16	1910	Unalakleet, Alaska.....	Nomo, Alaska.
208477		Ga. s.	Bell II.....	12	11	44.4	11.3	4.2	Fsh.	1	24	1911	Peoria, Fla.....	St. Augustine, Fla.
210540		Ga. s.	Bell P.....	8	8	46.8	10.5	4.0	Frt.	1	24	1912	Georgetown, S. C.....	Charleston, S. C.
220868		Ga. y.	Bella.....	60	40	82.0	15.5	5.9	Yct.	6	200	1920	New York, N. Y.....	Detroit, Mich.
3526		Ga. s.	Bella Chersina.....	12	10	39.0	13.7	3.7	Oys.	4	10	1891	Handsboro, Miss.....	Gulfport, Miss.
213389		Ga. s.	Bell-Saenger.....	7	21	49.2	8.4	3.2	Fsh.	1	40	1909	La Crosse, Wis.....	Milwaukee, Wis.
2458		Ga. s.	Bella Cooper.....	21	18	47.7	16.3	3.8	Fsh.	2	2	1866	Jersey City, N. J.....	New York, N. Y.
157302		Ga. y.	Belle.....	17	14	38.1	12.0	6.9	Yct.	3	3	1891	Boston, Mass.....	Hartford, Conn.
201507		Ga. s.	Belle.....	8	7	30.5	10.0	4.3	Mso.	1	14	1904	Juneau, Alaska.....	Juneau, Alaska.
202041		Ga. s.	Belle.....	10	8	33.0	8.8	3.9	Fsh.	1	1	1905	Port Elizabeth, N. J.....	Philadelphia, Pa.
212242		Ga. s.	Belle Isle.....	21	14	47.6	14.0	4.8	Pas.	1	45	1914	Detroit, Mich.....	Detroit, Mich.
208007		*Ga. p.	Belle O. Edgington.....	11	11	47.5	12.0	2.4	Frt.	2	32	1910	Indianapolis, Ind.....	Cincinnati, Ohio.
3709		Ga. s.	Belle W. Culbert.....	31	30	52.5	16.9	6.0	Fsh.	2	2	1898	Michigan City, Ind.....	Milwaukee, Wis.
208639		Ga. s.	Bellavow.....	22	16	54.0	13.1	5.0	Pas.	2	90	1911	West Mystic, Conn.....	New London, Conn.
81313		Ga. s.	Bellingham.....	369	333	129.3	21.6	17.0	Frt.	9	200	1891	Portland, Ore.....	Kotchikan, Alaska.
208755		Ga. s.	Bellingham.....	21	14	43.5	12.9	5.2	Fsh.	5	20	1911	Seattle, Wash.....	Astoria, Ore.
3701		Ga. s.	Belmont.....	6	6	29.7	11.5	3.6	Pas.	7	8	1898	Hartford, Conn.....	Fall River, Mass.
221010		*Ga. p.	Belmont.....	7	6	30.7	7.3	1.7	Pas.	1	5	1921	Bellaire, Ohio.....	Cincinnati, Ohio.
203532		Ga. s.	Beloved Vagabond.....	38	31	56.0	16.0	7.0	Wld.	3	80	1906	Gulfport, Conn.....	New York, N. Y.
208821		Ga. y.	Beluga.....	42	33	73.1	13.9	7.7	Yct.	2	35	1911	Greenport, N. Y.....	New Bedford, Mass.
210533		Ga. s.	Belvidero.....	37	25	59.7	20.0	5.0	Frt.	3	85	1912	San Francisco, Calif.....	San Francisco, Calif.
212441		Ga. s.	Belvidero.....	9	6	37.8	12.0	3.1	Frt.	2	26	1912	Harris Lot, Md.....	Reedville, Va.
217859		Ga. s.	Ben.....	13	8	35.5	10.5	6.0	Wrk.	30	32	1919	Seattle, Wash.....	Seattle, Wash.
222873		Ga. y.	Ben Ayr IV.....	12	8	43.6	9.8	4.0	Yct.	2	200	1923	Portland, Ore.....	Portland, Ore.
210884		Ga. s.	Ben C.....	10	7	34.6	10.1	3.4	Tow.	1	35	1913	Palatka, Fla.....	Jacksonville, Fla.
3610		Ga. s.	Benoit.....	7	7	37.7	11.5	2.7	Frt.	1	10	1895	North River, N. C.....	Beaufort, N. C.
222659		Ga. s.	Benoventum.....	14	12	42.7	10.3	5.3	Frt.	2	32	1922	Georgetown, S. C.....	Georgetown, S. C.
3026		Ga. s.	Ben Hur.....	14	10	43.4	10.5	4.4	Tow.	1	1	1902	Astoria, Ore.....	Seattle, Wash.
205271		*Ga. p.	Ben Hur.....	12	11	52.0	13.3	4.8	Pas.	1	14	1908	Matagorda, Tex.....	Port Lavaca, Tex.
210396		Ga. y.	Ben Hur.....	13	13	60.9	12.0	2.3	Pas.	1	20	1912	Clarington, Ohio.....	Pittsburgh, Pa.
214917		*Ga. p.	Ben Hur.....	13	13	60.9	12.0	2.1	Pas.	3	12	1917	Burnside, Ky.....	Louisville, Ky.
208842	LBWR	Ga. y.	Ben Riley.....	8	6	30.3	9.0	3.6	Yct.	2	12	1911	Schellengers Landing, N.J.	Philadelphia, Pa.
3330		Ga. s.	Ben Russell.....	6	6	31.0	13.2	3.3	Mso.	2	12	1883	Patokogue, N. Y.....	New York, N. Y.
206573		Ga. s.	Bonatta.....	12	10	55.0	12.3	3.5	Pas.	2	6	1912	Apalachicola, Fla.....	Apalachicola, Fla.
202901		Ga. s.	Bonica.....	347	219	140.0	33.5	7.5	Frt.	6	300	1906	Richmond, Calif.....	San Francisco, Calif.
208065		Ga. y.	Bonito.....	23	15	52.0	13.1	7.8	Yct.	3	25	1910	Nyack, N. Y.....	San Juan, P. R.
204881	KWSR	Ga. s.	Benjamin A. Smith.....	146	75	115.1	25.6	10.6	Fsh.	23	85	1903	Essex, Mass.....	Gloucester, Mass.
201799	KTRG	Ga. s.	Benjamin M. Wallace.....	77	40	82.2	22.8	9.1	Fsh.	16	1005do.....	Do.	
3948		Ga. s.	Benjamin W. Latham.....	72	63	84.0	21.4	9.8	Fsh.	19	48	1902do.....	New York, N. Y.

1 Formerly fa st. s. Bohomlan.
 2 Ga. y. J. V. Clarke.
 3 Formerly st. s. Nellie Pearson.

4 Formerly ga. y. Nrvana II.
 5 Formerly sch. y. Diana.
 6 Formerly st. s. Willapa.

7 Formerly ga. y. Grey Dawn.
 8 Formerly ga. y. Gaviota.

MERCHANT MOTOR VESSELS OF THE UNITED STATES—Continued.

Official No.	Signal letters.	Rtg.	Name of vessel.	Gross tonnage.	Net tonnage.	Length.	Breadth.	Depth.	Service.	Crew.	Indicated horsepower.	When built.	Where built.	Home port (where permanent document issues).
22014		Ga. s.	Benjamin Thompson...	47	18	65.5	19.5	8.8	Fsh.	9	45	1923	Essex, Mass.	Portland, Mo.
205784		Ga. s.	Honnott	14	10	38.6	11.1	3.9	Mso.	1	1907	Belhaven, N. C.	Washington, N. C.
2822		Ga. s.	Benny W. Baker	34	33	62.6	22.2	5.6	Frt.	3	1872	Somerset County, Md.	Annapolis, Md.
219448	LVGII	Ga. s.	Benowa	3,093	2,485	268.1	48.4	24.0	Frt.	28	1,000	1919	Seattle, Wash.	San Francisco, Calif.
81856		*Ga. p.	Benton	96	96	130.9	25.0	3.8	Fer.	7	1903	Chamberlain, S. Dak.	Pembina, N. Dak.
219106		Ga. y.	Beresta	22	12	45.0	11.4	5.6	Yct.	1	313	1916	Chicago, Ill.	Chicago, Ill.
212718		Ga. s.	Boret J.	21	5	40.3	14.3	6.4	Fsh.	3	37	1914	Friendship, Mo.	Vineyard Haven, Mass.
215039		Ga. s.	Boring Sea	55	44	60.4	15.7	7.6	Frt.	7	85	1917	Tacoma, Wash.	Seattle, Wash.
201290		Ga. s.	Borkerley	10	8	35.0	13.7	3.6	Mso.	1	12	1887	Patchogue, N. Y.	New York, N. Y.
211422		Ga. s.	Berkley Machine Works, No. 1.	13	8	50.0	10.0	0.4	Frt.	1	40	1913	Belhaven, N. C.	Norfolk, Va.
217686		Ga. s.	Berkley Machine Works, No. 2.	7	5	30.2	8.8	3.7	Frt.	1	28	1918do.....	Do.
219599		Ga. s.	Berkley Machine Works, No. 3.	9	6	37.3	10.8	1.1	Frt.	1	50	1919do.....	Do.
220082		Ga. s.	Berkley Machine Works, No. 5.	14	9	47.7	11.0	4.4	Frt.	1	50	1920do.....	Do.
207680		Ga. s.	Berna	6	5	34.8	11.6	3.0	Frt.	1	10	1905	Georgetown, S. C.	Georgetown, S. C.
206177		Ga. s.	Bermuda	14	10	47.1	11.8	4.7	Pas.	1	50	1909	Shaw Island, Wash.	Seattle, Wash.
3600		Ga. s.	Bernadine Williams	21	16	61.0	17.2	4.7	Oys.	2	1893	Orlando, Md.	Capo Charles, Va.
209424		Ga. s.	Bernota	8	8	26.5	8.8	3.2	Fsh.	2	7	1903	West De Pere, Wis.	Milwaukee, Wis.
207418		Ga. s.	Berneyo	21	14	51.7	10.0	7.4	Frt.	2	25	1910	Mariners Harbor, N. Y.	Wilmington, Del.
3898		Ga. s.	Bernice	18	15	49.0	14.8	4.8	Frt.	3	90	1901	Norfolk, Va.	Norfolk, Va.
208484		Ga. s.	Bernice	15	10	44.3	13.2	3.6	Fsh.	2	70	1911	Astoria, Ore.	Seattle, Wash.
210116		Ga. s.	Bernice	12	11	50.0	12.0	3.0	Fsh.	7	30	1912	Petersburg, Alaska	Do.
211478		Ga. s.	Bernice	7	5	35.6	11.1	3.0	Tow.	1	35	1915	Dames Point, Fla.	Brunswick, Ga.
213004		Ga. s.	Bernice	12	8	37.0	13.4	3.8	Fsh.	3	1915	1915	Brunswick, Ga.	Do.
217048		Ga. s.	Bernice	18	15	63.5	15.3	2.0	Frt.	1	24	1918	Fort Lauderdale, Fla.	Miami, Fla.
218013		*Ga. p.	Bernice	10	18	39.3	12.0	1.8	Tow.	1	14	1918	Poplar Bluffs, Mo.	St. Louis, Mo.
221435		Ga. s.	Bernice	12	8	34.0	11.0	4.5	Pas.	2	90	1910	Noptone City, N. J.	Perth Amboy, N. J.
222055	MDNG	Ga. y.	Bernice	121	81	104.8	14.8	7.8	Yct.	2	220	1917	Kingston, N. Y.	Wilmington, N. C.
222588		Ga. s.	Bernice	25	14	51.0	15.2	5.6	Fsh.	4	45	1922	Thomaston, Mo.	Vineyard Haven, Mass.
222010		Ga. s.	Bernice A.	30	30	54.7	15.4	0.5	Fsh.	8	55	1922	Seattle, Wash.	Juneau, Alaska.
220684		Ga. s.	Bernice C.	7	6	33.4	13.0	3.3	Fsh.	1	25	1920	Stratford, Conn.	Bridgewater, Conn.
215202		Ga. s.	Bernice D.	9	9	30.5	13.5	3.6	Fsh.	2	15	1915	Peshigo, Wis.	Milwaukee, Wis.
3371		Ga. s.	Bernice A. Odell	9	8	42.2	13.5	3.2	Mso.	1	16	1887	Patchogue, N. Y.	New York, N. Y.
3790		Ga. s.	Bernice Cree	9	7	46.6	9.2	3.0	Frt.	2	1899	Morehead City, N. C.	Beaufort, N. C.
3824		Ga. s.	Bernice & Belle	12	12	34.0	12.8	6.4	Frt.	1	7	1900	Friendship, Mo.	Hoothbay, Me.
222331		Ga. s.	Bernice Queen	10	15	49.7	12.7	4.0	Frt.	2	24	1923	Berkeley, Va.	Capo Charles, Va.
3578		Ga. s.	Bernie and Bessie	29	27	63.8	15.9	7.3	Fsh.	7	24	1893	East Boothbay, Me.	Portland, Me.
221602		Ga. y.	Beronia	25	10	48.7	13.0	4.8	Yct.	8	24	1918	New York, N. Y.	Baltimore, Md.
3588	KLQV	Ga. y.	Beronda	17	15	47.1	9.1	5.2	Yct.	1	1893	Camden, N. J.	Boston, Mass.
3250		Ga. s.	Bertha	8	0	33.5	14.2	4.0	Fsh.	1	7	1883	Center Island, N. Y.	New York, N. Y.
141700		Ga. s.	Bertha	16	14	43.5	12.2	4.0	Oys.	2	1901	New Haven, Conn.	Capo Charles, Va.
211204		Ga. s.	Bertha	13	9	39.0	11.6	3.5	Fsh.	2	20	1913	Hydaburg, Alaska	Ketchikan, Alaska.
212991		*Ga. p.	Bertha	15	15	49.9	20.0	2.4	Fer.	1	15	1915	Wallula, Wash.	Seattle, Wash.
210032		Ga. s.	Bertha	9	8	31.7	8.8	3.0	Frt.	0	15	1915	Neobish, Mich.	Marquette, Mich.
220922		Ga. s.	Bertha	29	10	45.4	18.0	5.3	Frt.	4	36	1920	Meridian, Ga.	Savannah, Ga.
222116		Ga. s.	Bertha	11	9	32.6	10.3	4.4	Fsh.	1	8	1921	IIconah, Alaska	Juneau, Alaska.
222524		*Ga. p.	Bertha	14	9	52.8	10.5	2.0	Pas.	1	20	1922	Fairbanks, Alaska	Eagle, Alaska.
222545		*Ga. p.	BERTHA	27	27	63.7	18.0	3.0	Pas.	1	20	1922	Grafton, Ill.	St. Louis, Mo.
213989		Ga. s.	Bertha Alma	7	5	32.0	9.6	4.8	Fsh.	1	15	1916	Vinal Haven, Mo.	Rockland, Me.
214195		Ga. s.	Bertha II	8	7	32.0	10.6	4.0	Fsh.	1	20	1916	Choboygan, Mich.	Grand Haven, Mich.
3857		Ga. s.	Bertha L. Morton	10	10	46.7	13.0	3.0	Frt.	1	15	1900	Morehead City, N. C.	New Bern, N. C.
207112		Ga. s.	Bertha M.	11	10	31.4	10.5	3.7	Fsh.	8	20	1901	Walkers Point, Mich.	Grand Haven, Mich.
210737		Ga. s.	Bertha M.	6	6	24.4	7.9	3.0	Fsh.	2	7	1911	Green Bay, Wis.	Milwaukee, Wis.
203649		Ga. s.	Bertha Male	6	6	42.6	13.5	2.8	Frt.	2	1906	Crittenden, Va.	Norfolk, Va.
209099		Ga. s.	Bertha W.	11	9	37.5	11.2	5.0	Fsh.	2	30	1910	Mantowoc, Wis.	Grand Haven, Mich.
218308		Ga. s.	Bertho G.	11	9	30.0	9.7	3.8	Tow.	2	30	1919	Saugatuck, Mich.	Do.
204421		Ga. s.	Bertie	20	14	43.0	15.0	4.6	Pas.	8	1907	Essington, Pa.	Baltimore, Md.
220357		Ga. s.	Bertie	58	29	65.0	18.0	4.9	Frt.	5	60	1920	Moorehead City, N. C.	Elizabeth City, N. C.
3814		Ga. s.	Bertie Alfreda	9	6	36.9	13.8	2.9	Fsh.	1	7	1899	Handsboro, Miss.	Gulfport, Miss.
3075		Ga. s.	Bertie Bransford	6	5	29.0	12.7	2.9	Mso.	1	18	1878	Patchogue, N. Y.	New York, N. Y.
3848		Ga. s.	Bertie E. Tull	236	165	125.4	21.8	6.1	Frt.	8	60	1895	Pocomoke City, Md.	Baltimore, Md.
216279		Ga. s.	Bertie II	10	8	34.4	9.2	4.0	Fsh.	1	10	1918	Old Harbor, Wash.	Seattle, Wash.
222070		Ga. s.	Beryl C.	27	18	58.4	10.5	4.7	Frt.	2	22	1923	Wiltman, Md.	Baltimore, Md.
3344		Ga. s.	Bessie	10	15	37.0	14.0	4.3	Frt.	2	20	1886	Noank, Conn.	New York, N. Y.
3762		Ga. s.	Bessie	11	11	33.0	12.5	4.4	Mso.	2	14	1898	Burton, Wash.	Juneau, Alaska.
3880		Ga. s.	Bessie	9	6	35.3	9.2	3.2	Fsh.	2	1900	James Island, S. C.	Charleston, S. C.
213427		Ga. s.	Bessie	43	29	58.8	18.5	6.7	Frt.	2	35	1916	Baltimore, Md.	New York, N. Y.
213018		Ga. s.	Bessie	24	21	45.0	15.0	5.4	Frt.	4	35	1916	Nyack, N. Y.	Do.
218101		Ga. p.	Bessie	15	15	55.1	12.0	2.2	Pas.	10	10	1918	Ozark, Ark.	St. Louis, Mo.

1 Formerly British ga. s. Benowa.
2 Formerly *ga. p. Wianie.

3 Formerly ga. s. Alethia.
4 Formerly U. S. Navy launch 5083.

5 Formerly ga. s. Leah A. Wedmore.
6 Formerly ga. s. Mary II.

MERCHANT MOTOR VESSELS OF THE UNITED STATES—Continued.

Official No.	Signal letters.	Rtg.	Name of vessel.	Gross tonnage.	Net tonnage.	Length.	Breadth.	Depth.	Service.	Crew.	Indicated horsepower.	When built.	Where built.	Home port (where permanent document issues).
						Feet.	Feet.	Feet.						
222297		Ga. s.	Bessie	13	8	43.0	8.5	4.0	Pas.	2	40	1916	Seattle, Wash.	Seattle, Wash.
3468		Ga. s.	Bessie B.	8	7	32.7	13.4	4.0	Pas.	2	18	1890	Glenwood, N. Y.	New York, N. Y.
220528		Ga. s.	Bessie D.	11	10	36.0	10.3	2.2	Msc.	2	8	1920	Bancker, La.	Morgan City, La.
225252		Ga. s.	Bessie D.	21	14	50.2	13.9	2.2	Msc.	1	20	1922	Tanana, Alaska	Seward, Alaska.
212713		Ga. s.	Bessie E.	11	7	33.9	13.7	4.2	Mso.	1	45	1914	Thunderbolt, Ga.	Jacksonville, Fla.
211684		Ga. s.	Bessie F.	9	6	36.5	10.1	3.9	Pas.	1	25	1911	Boston, Mass.	New York, N. Y.
3124		Ga. s.	Bessie Flake	5	5	26.4	11.8	3.3	Mso.	1	1	1880	New Shoreham, R. I.	Newport, R. I.
3564		Ga. s.	Bessie Hamblen	19	10	61.0	16.0	4.4	Oys.	1	1	1892	Fairmount, Md.	Norfolk, Va.
202066		Ga. s.	Bessie I.	14	8	50.2	13.5	5.3	Frt.	2	2	1905	Lubeo, Mo.	Eastport, Me.
222830		Ga. s.	Bessie J.	23	19	57.2	15.2	5.1	Frt.	1	30	1923	Amburg, Va.	Norfolk, Va.
211820		Ga. s.	Bessie Louise	11	10	29.6	10.0	4.0	Pas.	3	16	1913	Detroit Harbor, Wis.	Milwaukee, Wis.
205175		Ga. s.	Bessie M.	9	6	30.0	12.0	5.9	Fsh.	1	1	1903	Bremen, Me.	Portland, Me.
221889		Ga. s.	Bessie M.	10	8	38.0	10.3	2.6	Frt.	1	20	1921	Sealevel, N. C.	Beaufort, N. C.
3733		Ga. s.	Bessie M. Lewis	27	27	65.0	18.5	6.0	Frt.	3	24	1897	Baltimore, Md.	New Bern, N. O.
3699		Ga. s.	Bessie May	9	6	41.3	14.4	3.3	Frt.	5	1	1896	Sharptown, Md.	Baltimore, Md.
214046		Ga. s.	Bessie R.	6	6	37.0	11.0	2.8	Mso.	1	10	1906	Elizabeth City, N. C.	New York, N. Y.
145320		Ga. s.	Bessie V.	6	6	32.0	13.6	3.0	Mso.	1	15	1883	Patchogue, N. Y.	Do.
206159		Ga. p.	Bessie W.	24	24	45.0	12.0	2.0	Tow.	1	15	1909	Muscatine, Iowa	St. Louis, Mo.
3172		Ga. s.	Bessie Waller	5	5	44.4	13.3	3.0	Oys.	1	1	1877	Somersett Co., Md.	Annapolis, Md.
3592		Ga. s.	Bessie A. Anderson	18	13	47.2	15.5	6.9	Frt.	2	1	1901	Eastport, Me.	Eastport, Me.
202697		Ga. s.	Beth	10	9	41.8	12.4	3.3	Frt.	1	1	1905	Cove, Tex.	Galveston, Tex.
213324		Ga. s.	Beth Sigma	14	9	44.0	11.0	4.0	Pas.	1	30	1915	Chicago, Ill.	Chicago, Ill.
210780		Ga. s.	Betsy	8	5	31.0	9.5	4.2	Tow.	1	16	1912	Seattle, Wash.	Seattle, Wash.
221402		Ga. s.	Betsy	7	5	29.0	9.0	3.3	Fsh.	1	20	1920	Gambler Bay, Alaska	Juneau, Alaska.
221778		Ga. s.	Betsy	7	0	32.3	10.5	3.5	Fsh.	0	20	1910	Lavalotte, N. J.	Philadelphia, Pa.
212372		Ga. p.	Betsy Ann	13	11	64.8	17.3	1.8	Per.	1	20	1914	Clarington, Ohio	Pittsburgh, Pa.
206942		Ga. s.	Betty	8	5	33.0	7.5	6.8	Mso.	1	12	1909	Beaumont, Tex.	Port Arthur, Tex.
210731		Ga. p.	Betty Clyde	8	8	56.6	12.7	2.0	Tow.	2	12	1912	Seaton, Ala.	Molite, Ala.
202802		Ga. s.	Betty	6	6	30.2	11.9	3.9	Frt.	2	1	1906	Apalachicola, Fla.	Los Angeles, Cal.
204913		Ga. y.	Bettina	17	14	63.0	10.5	5.2	Frt.	1	25	1907	New York, N. Y.	New York, N. Y.
214323		Ga. s.	Bettina	120	66	102.6	21.9	10.3	Fsh.	18	18	1904	Gloucester, Mass.	Gloucester, Mass.
201370		Ga. s.	Betty	10	17	51.5	13.3	3.7	Fsh.	2	40	1904	Astoria, Oreg.	Tacoma, Wash.
202359	KVBL	Ga. y.	Betty	51	36	64.0	18.8	6.3	Frt.	3	30	1905	Totomville, N. Y.	Philadelphia, Pa.
211103		Ga. s.	Betty	22	15	43.0	13.0	6.2	Fsh.	4	30	1912	Seattle, Wash.	Wrangell, Alaska.
214829		Ga. s.	Betty	9	9	35.0	10.2	3.8	Pas.	4	18	1915	Atlantic City, N. J.	Philadelphia, Pa.
217575		Ga. p.	Betty	12	0	50.0	14.4	2.2	Frt.	2	15	1918	Fort Lauderdale, Fla.	Miami, Fla.
221017		Ga. s.	Betty	10	11	43.5	12.7	4.2	Fsh.	2	20	1920	Wrangell, Alaska	Wrangell, Alaska.
221821		Ga. s.	Betty	6	6	32.3	10.3	3.5	Fsh.	0	20	1910	Lavalotte, N. J.	Philadelphia, Pa.
222057		Ga. s.	Betty	47	32	61.9	15.5	7.1	Fsh.	6	65	1922	Tacoma, Wash.	Seward, Alaska.
203570	KVQF	Ga. y.	Betty B.	49	45	75.2	14.0	6.1	Yct.	4	100	1906	New York, N. Y.	Philadelphia, Pa.
222305		Ga. s.	Betty B.	0	8	32.2	10.5	4.0	Pas.	1	30	1922	Bay Head, N. J.	Do.
222580		Ga. s.	Betty B.	15	12	47.0	9.8	5.2	Fsh.	2	40	1910	Brooklyn, N. Y.	Do.
3681		Ga. s.	Betty E.	6	5	29.4	13.3	3.6	Mso.	1	21	1896	Patchogue, N. Y.	New York, N. Y.
217890		Ga. s.	Betty Earles	26	23	59.5	15.0	6.3	Tow.	3	80	1910	Bellingham, Wash.	Tacoma, Wash.
150133		Ga. s.	Betty Jane Hearn	153	108	110.0	18.0	9.6	Frt.	7	150	1893	Ronfrow, Scotland	Wilmington, Del.
222039		Ga. s.	Betty Jo	10	13	39.0	15.0	4.0	Frt.	1	40	1923	Titusville, Fla.	St. Augustine, Fla.
211068		Ga. y.	Betty M II	19	13	55.7	10.0	5.0	Yct.	2	200	1916	Sibley, Mich.	Detroit, Mich.
221557		Ga. s.	Betty M	14	12	41.0	8.0	4.1	Frt.	2	90	1921	Seattle, Wash.	San Francisco, Calif.
221403		Ga. s.	Betty O.	29	20	53.0	17.1	6.7	Pas.	2	120	1921	Los Angeles, Calif.	Los Angeles, Calif.
220507		Ga. y.	Betty R.	51	31	77.0	13.3	0.7	Yct.	0	500	1920	New York, N. Y.	New York, N. Y.
3619		Ga. s.	Bonlah	8	7	26.0	12.5	4.3	Pas.	1	1	1893	Mystic, Conn.	Bridgport, Conn.
3728		Ga. s.	Bonlah	13	11	41.7	12.0	4.3	Tow.	2	1	1897	Mount Pleasant, S. C.	Charleston, S. C.
216819		Ga. p.	Bonlah G.	13	13	48.3	10.2	2.4	Tow.	2	15	1917	Livermore, Ky.	Louisville, Ky.
136827		Ga. s.	Bonlah M.	17	8	47.2	14.8	3.9	Frt.	1	1	1900	Pocomo City, Md.	Savannah, Ga.
3543		Ga. s.	Bonlah Mand	12	7	25.5	12.1	6.3	Fsh.	3	10	1892	North Haven, Mo.	Gloucester, Mass.
202208		Ga. p.	Bonlah Ray	27	22	65.8	13.8	3.1	Tow.	12	1	1905	Vincennes, Ind.	Louisville, Ky.
3291		Ga. s.	Beverly C. Phobus	12	5	52.0	10.0	3.4	Oys.	0	12	1884	Tanger, Md.	Wilmington, Del.
221155		Ga. s.	Beverly N.	9	5	37.5	12.0	2.9	Fsh.	5	50	1921	Barcellona, N. Y.	Buffalo, N. Y.
208281	LBSK	Ga. y.	Bido-A-Wee	41	27	68.0	14.0	5.9	Yct.	2	50	1910	Baltimore, Md.	Detroit, Mich.
215897		Ga. s.	Blo & Schlott	23	19	60.3	13.0	5.0	Yct.	2	40	1917	Norfolk, Va.	New York, N. Y.
209180		Ga. s.	Big Chief	10	8	35.2	11.0	3.8	Tow.	2	25	1910	New York, N. Y.	Norfolk, Va.
211392		Ga. s.	Big Chief	8	6	30.1	9.3	3.6	Tow.	1	10	1913	Marshfield, Oreg.	Marshfield, Oreg.
220871		Ga. p.	Big D.	27	20	60.1	11.2	2.4	Frt.	4	15	1920	Houma, La.	New Orleans, La.
167370		Ga. s.	Big Joe	35	35	61.0	20.0	3.0	Per.	1	1	1918	Wabasha, Minn.	St. Paul, Minn.
210163		Ga. s.	Big Joe	7	6	27.5	10.3	3.0	Tow.	1	78	1909	Douglas, Mich.	Grand Haven, Mich.
209950		Ga. s.	Big Peder	10	17	41.8	11.7	4.0	Fsh.	4	16	1911	Green Bay, Wis.	Milwaukee, Wis.
215114		Ga. s.	Big Sam	9	0	29.8	9.3	4.0	Frt.	1	16	1917	Ketchikan, Alaska	Ketchikan, Alaska.
200607		Ga. s.	Big Star	12	11	45.5	10.8	4.2	Pas.	1	30	1909	Chicago, Ill.	Chicago, Ill.
210457		Ga. s.	Big Toad	42	32	62.4	13.4	8.6	Frt.	1	40	1917	Havana, Ill.	Do.
214200		Ga. s.	Big	21	11	40.0	13.1	4.0	Fsh.	1	35	1916	San Diego, Calif.	San Diego, Calif.
3863		Ga. s.	Big	28	23	60.5	13.7	7.1	Frt.	3	1	1900	Wollaston, Mass.	New York, N. Y.

1 Formerly sloop Twin Brothers.
 2 Formerly ga. s. Lakoda.
 3 Formerly U. S. B. Logan.
 4 Formerly U. S. Navy launch 980.

5 Formerly st. s. Buxton.
 6 ga. y. Charles W. Kotcher.
 7 Formerly U. S. B. Betty M. II.
 8 U. S. B. Betty M. II.

9 Formerly slip, Etta Burdick.
 10 Formerly st. s. Bohemian.
 11 Formerly ga. y. J. V. Clarke.
 12 Cable ferry.

MERCHANT MOTOR VESSELS OF THE UNITED STATES—Continued.

Official No.	Signal letters.	Rfg.	Name of vessel.	Gross tonnage.	Net tonnage.	Length.	Breadth.	Depth.	Service.	Crew.	Indicated horsepower.	When built.	Where built.	Home port (where permanent document issues).
						<i>Feet.</i>	<i>Feet.</i>	<i>Feet.</i>						
216637		Ga. s.	Bilbao.....	11	9	37.2	10.1	4.3	Frt.	1	15	1916	Weehawken, N. J.	Norfolk, Va.
216624		Ga. s.	Bill.....	11	7	37.5	10.2	5.1	Fsh.	1	21	1918	Seattle, Wash.	Seattle, Wash.
217300		Ga. s.	Bill Kettner.....	55	37	58.9	19.7	7.0	Frb.	2	200	1918	San Diego, Calif.	San Diego, Calif.
218131		Ga. s.	Billeo B.....	10	8	34.0	9.6	4.0	Pas.	1	36	1912	New Baltimore, N. Y.	Albany, N. Y.
220232		Ga. s.	Billeo.....	8	6	30.4	8.6	3.0	Pas.	1	12	1914	Miami, Fla.	Miami, Fla.
220393		Ga. y.	Billeo II.....	65	35	58.6	18.8	4.6	Yct.	6	100	1921do.....	Do.
222993		Ga. s.	Billeo B.....	14	11	35.0	12.0	0.1	Fsh.	1	24	1922	Mystic, Conn.	New London, Conn.
214430		Ga. s.	Billeo Burke.....	22	16	43.7	12.9	8.6	Fsh.	1	40	1916	Seattle, Wash.	Seattle, Wash.
215083		Ga. s.	Billeo M.....	17	14	39.6	12.3	4.7	Fsh.	1	16	1917	Winslow, Wash.	Kotchenkan, Alaska.
210804		Ga. s.	Biliken.....	12	11	50.0	13.6	3.0	Pas.	2	25	1910	Cairo, Ill.	St. Louis, Mo.
206592		Ga. s.	Billy B.....	7	6	33.3	9.6	4.0	Pas.	1	18	1907	Clinton, Conn.	New Haven, Conn.
215830		Ga. s.	Billy G.....	11	7	36.2	11.2	3.2	Fsh.	1	12	1917	Sitka, Alaska.	Juneau, Alaska.
214347		Ga. s.	Billy R.....	39	34	52.3	10.3	6.1	Frt.	1	36	1916	Seattle, Wash.	Tampa, Fla.
217831		Ga. s.	Billy Bowen.....	17	9	43.0	13.3	5.6	Fsh.	1	30	1919	Newburyport, Mass.	Gloucester, Mass.
222982		Ga. s.	Billy Boy.....	14	9	38.5	14.5	4.3	Mso.	1	40	1923	New York, N. Y.	New York, N. Y.
228113	MBVN	Ga. y.	Bingo.....	23	16	41.7	14.1	4.4	Yct.	2	80	1920	Salisbury, Md.	Do.
3908		Ga. s.	Bird.....	14	7	48.3	12.9	3.0	Fsh.	3	1901	Marco, Fla.	Miami, Fla.
203546		Ga. s.	Birds Estell.....	12	9	49.2	10.5	6.4	Frt.	1	15	1908	Shiloh, N. C.	Elizabeth City, N. C.
3522		Ga. s.	Birds and Etta.....	7	5	30.9	12.7	3.4	Fsh.	1	30	1834	Bay Shore, N. Y.	New York, N. Y.
208985		Ga. s.	Birmingham.....	11	8	40.7	9.6	2.9	Pas.	1	35	1911	Everett, Wash.	Port Townsend, Wash.
219391		Ga. s.	Biscayne.....	13	9	28.0	10.2	2.9	Pas.	2	45	1919	Palm Beach, Fla.	Miami, Fla.
213451		Ga. s.	Bishop.....	10	10	28.0	13.0	2.0	Fsh.	1	12	1885	Patchogue, N. Y.	New York, N. Y.
221114		Ga. p.	Bit O' Pleasure.....	7	6	32.0	8.0	4.6	Pas.	2	35	1921	Frankfort, Ky.	Louisville, Ky.
212814		Ga. s.	Blvalve.....	14	12	32.2	15.6	4.2	Fsh.	3	36	1914	Totenville, N. Y.	New York, N. Y.
205973		Ga. s.	Black Bird.....	15	10	40.0	12.0	5.0	Frt.	2	18	1908	Irvington, Va.	Reedville, Va.
216405		Ga. s.	Black Diamond.....	29	7	64.0	15.9	8.8	Frt.	2	60	1918	East Machias, Me.	Eastport, Me.
2118		Ga. s.	Black Eagle.....	21	10	49.6	14.0	6.4	Frt.	7	New York, N. Y.	New York, N. Y.
2210		Ga. s.	Black Hawk.....	15	14	39.6	14.0	6.3	Frt.	2	1850	Duxbury, Mass.	Rockland, Mo.
218397		Ga. s.	Black Hawk.....	13	13	43.0	10.2	2.2	Tow.	1	70	1919	Parkersburg, W. Va.	Pittsburgh, Pa.
222183		Ga. y.	Black Hawk.....	30	21	51.8	10.0	8.1	Yct.	1	63	1922	East Boothbay, Me.	New Bedford, Mass.
209447		Ga. s.	Blackhawk.....	10	9	31.0	9.8	3.8	Fsh.	3	18	1911	Green Bay, Wis.	Grand Haven, Mich.
212040		Ga. s.	Black Jack.....	14	13	40.2	17.9	2.5	Frt.	1	8	1914	Prescott, Ore.	Portland, Ore.
222885		Ga. y.	Black Swan.....	180	96	112.5	20.3	10.5	Yct.	7	100	1922	Oakland, Calif.	San Francisco, Calif.
215132		Ga. y.	Black Watch.....	24	20	54.3	11.3	6.0	Yct.	2	200	1917	New York, N. Y.	New York, N. Y.
3501		Ga. s.	Blanch.....	10	8	40.2	13.0	2.7	Mso.	1	1899	Beaufort, N. C.	Key West, Fla.
201615		Ga. s.	Blanch P.....	11	9	30.0	11.0	4.2	Frt.	2	32	1907	Port Clinton, Ohio.	Sandusky, Ohio.
3959		Ga. s.	Blanch and Ida.....	19	13	37.3	14.8	6.9	Cod.	4	20	1895	East Boothbay, Me.	Gloucester, Mass.
2328		Ga. s.	Blanche.....	14	17	45.0	17.2	4.3	Fsh.	1	1857	Greenville, N. J.	New York, N. Y.
208110		Ga. s.	Blanche.....	41	23	69.2	13.8	6.9	Mso.	3	40	1893	Rome, N. Y.	Baltimore, Md.
210687		Ga. s.	Blanche.....	9	6	40.0	9.8	3.4	Mso.	1	10	1912	Enoch, Va.	New York, N. Y.
211860		Ga. p.	Blanche.....	8	8	34.0	8.6	2.0	Pas.	1	30	1913	Morrilton, Ark.	St. Louis, Mo.
212589		Ga. s.	Blanche.....	8	8	30.2	9.6	2.4	Frt.	1	15	1914	Williston, N. C.	Beaufort, N. C.
214780		Ga. s.	Blanche.....	10	7	45.7	11.7	3.8	Frt.	1	16	1916	Palmers, Md.	Crisfield, Md.
218297		Ga. s.	Blanche.....	7	6	27.9	8.2	0.7	Fsh.	1	14	1919	Marquette, Mich.	Marquette, Mich.
206740		Ga. s.	Blanche A.....	10	6	32.2	11.8	6.0	Fsh.	1	8	1909	Friendship, Me.	Rockland, Me.
3069		Ga. s.	Blanche Eaton.....	9	9	27.5	10.5	0.1	Frt.	1	8	1895do.....	Machias, Mo.
219370		Ga. s.	Blanche P.....	12	11	36.0	11.2	2.4	Oys.	2	6	1909	Chauvin, La.	New Orleans, La.
221772		Ga. s.	Blanche Wing.....	62	23	70.2	20.3	9.2	Fsh.	0	100	1921	Rockport, Mass.	Boston, Mass.
203319		Ga. s.	Blanche Viola Gosse.....	10	7	32.6	11.9	4.8	Mso.	2	1906	Bath, Me.	New York, N. Y.
218442		Ga. s.	Blanchio.....	8	0	32.0	9.0	4.4	Tow.	1	16	1919	Seattle, Wash.	Seattle, Wash.
3405		Ga. s.	Blonde.....	15	7	41.4	11.8	4.5	Pas.	3	37	1888	Boston, Mass.	Salem, Mass.
222808		Ga. s.	Blondel II.....	17	7	30.5	12.4	0.1	Fsh.	4	32	1923	Greenport, N. Y.	New York, N. Y.
220530		Ga. s.	Bloomfield.....	93	01	01.0	24.0	0.3	Frt.	5	00	1920	Antioch, Calif.	San Francisco, Calif.
205490		Ga. s.	Blossom No. 2.....	8	6	36.0	9.2	4.6	Pas.	1	20	1908	San Francisco, Calif.	Do.
220192		Ga. s.	Blue Bell.....	5	5	33.4	10.9	2.6	Mso.	1	21	1919	Brooklyn, N. Y.	New York, N. Y.
210582	LCF	Ga. y.	Blue Bird.....	36	24	69.6	12.4	6.7	Yct.	3	80	1911	Port Clinton, Ohio.	Bridgport, Conn.
222757		Ga. s.	Blue Bird.....	7	6	32.0	10.0	4.1	Pas.	2	20	1923	Fajardo, P. R.	San Juan, P. R.
2002		Ga. s.	Blue Dick.....	6	6	31.0	9.3	3.9	Mso.	2	1844	Baltimore, Md.	Annapolis, Md.
220943		Ga. s.	Bluefin.....	0	5	26.8	0.0	2.8	Fsh.	1	12	1920	St. James, Mich.	Grand Haven, Mich.
213594		Ga. y.	Blue Hen III.....	27	23	49.0	13.0	6.9	Yct.	1	50	1916	New York, N. Y.	Wilmington, Del.
3830		Ga. s.	Blue Jay.....	18	12	43.9	13.0	6.2	Tow.	2	110	1900	Fall River, Mass.	Boston, Mass.
3083		Ga. s.	Blue Rock.....	11	10	37.0	14.2	4.0	Fsh.	1	15	1878	Penny Bridge, N. Y.	New York, N. Y.
215357		Ga. s.	Blue Sea.....	38	30	55.8	14.2	6.0	Frt.	1	46	1917	Shaw Island, Wash.	Seattle, Wash.
217149		Ga. s.	Blue Sea.....	40	26	01.5	15.1	0.5	Fsh.	2	60	1918	Los Angeles, Calif.	Los Angeles, Calif.
295968		Ga. s.	Bob.....	11	11	41.7	13.4	4.1	Pas.	1	1888	New Orleans, La.	Galveston, Tex.
210200		Ga. y.	Bob.....	19	13	46.5	12.4	4.2	Yct.	1	44	1912	Port Clinton, Ohio.	Philadelphia, Pa.
218192		Ga. p.	Bob.....	6	7	57.9	11.4	2.2	Pas.	2	26	1919	Charleston, Tenn.	Chattanooga, Tenn.
214111		Ga. s.	Bob U.....	11	6	28.0	8.0	3.0	Fsh.	1	8	1914	St. James, Mich.	Grand Haven, Mich.
213084		Ga. p.	Bobbyln.....	8	6	33.8	10.1	2.4	Frt.	1	12	1915	Davis, N. C.	Beaufort, N. C.
221152		Ga. s.	Bob Lee.....	14	12	41.0	9.7	2.4	Pas.	1	6	1921	Lopanto, Ark.	St. Louis, Mo.
215354		Ga. s.	Bob & Dorothy.....	13	0	47.0	10.5	3.3	Frt.	2	20	1902	Havro de Grace, Md.	Baltimore, Md.
216907		Ga. s.	Bobisco.....	55	37	65.5	16.2	8.8	Ten.	2	100	1918	Hadlock, Wash.	Seattle, Wash.

1 Formerly Virginia State Fishery #1, s. Accomack.
 * Formerly ga. y. Panchonia.

1 Formerly ga. y. Hauger II.
 † Diesel engine.

(a) Chiquita.
 † Formerly ga. y. Larkspur.
 (c) Lary Lady X.

MERCHANT MOTOR VESSELS OF THE UNITED STATES—Continued.

Official No.	Signal letters.	Rtg.	Name of vessel.	Gross tonnage.	Net tonnage.	Length.	Breadth.	Depth.	Service.	Crew.	Indicated horsepower.	When built.	Where built.	Home port (where permanent document issues).
						Feet.	Feet.	Feet.						
206948		Ga. s.	Bogdan	15	12	39.0	12.5	3.7	Fsh.	6	20	1900	Seattle, Wash.	Ketchikan, Alaska.
220766		(Ga. p.)	Boggs Ferry	11	11	64.0	16.0	1.6	For.	2	20	1920	Decatur, Ala.	Mohile, Ala.
222867		(Ga. p.)	Boggs Ferry	29	20	61.7	17.9	3.2	For.	2	20	1923	do.	Nashville, Tenn.
125811		(Ga. s.)	Bohoulman	21	14	45.3	15.2	6.0	Fsh.	3	18	1880	Boston, Mass.	Galveston, Tex.
215530		(Ga. s.)	Bokola	8	7	34.4	8.9	3.3	Fsh.	3	20	1918	Bangor, Wash.	Seattle, Wash.
212204		(Ga. s.)	Bol	25	17	47.1	14.5	6.1	Fsh.	7	35	1914	Tacoma, Wash.	Cordova, Alaska.
219810		(Ga. s.)	Bol	40	27	53.0	15.8	7.0	Fsh.	7	50	1920	Olg Harbor, Wash.	Tacoma, Wash.
219375		(Ga. s.)	Bol II	32	21	51.5	14.4	6.4	Fsh.	7	40	1915	Tacoma, Wash.	Seattle, Wash.
221811		(Ga. s.)	Bolmler	7	5	31.0	0.5	4.0	Fsh.	1	12	1921	Sausalito, Calif.	Juneau, Alaska.
214811		(Ga. p.)	Bolwcoil	13	8	34.2	10.0	1.6	Pas.	1	10	1917	Pocahontas, Ark.	St. Louis, Mo.
204060		(Ga. s.)	Bolly Sours	9	6	28.9	9.0	3.2	Frt.	2	20	1908	Camano, Wash.	Port Townsend, Wash.
220887		(Ga. y.)	Bolo	81	63	67.4	17.0	0.1	Yct.	5	150	1920	Camden, N. J.	New York, N. Y.
216900		(Ga. s.)	Bon Ami	8	7	30.0	10.0	3.3	Tow.	1	15	1900	Detour, Mich.	Grand Haven, Mich.
219733		(Ga. s.)	Bon Pere	9	5	37.5	12.3	2.7	Oys.	2	12	1910	Empire, La.	New Orleans, La.
212602		(Ga. s.)	Bon Secour	25	17	56.3	18.0	3.5	Pas.	3	50	1914	Iton Secour, Ala.	Mohile, Ala.
212614		(Ga. s.)	Bonsaloue	13	9	45.0	14.0	3.4	Frt.	1	22	1914	South Bend, Wash.	Seattle, Wash.
205922		(Ga. y.)	Bonitto	21	18	50.1	12.0	7.2	Yct.	3	25	1908	Stamford, Conn.	New York, N. Y.
203405		(Ga. s.)	Bonita	29	19	62.9	12.2	4.8	Pas.	1	1000	1906	Tacoma, Wash.	Seattle, Wash.
204144		(Ga. s.)	Bonita	14	11	45.6	9.2	3.1	Tow.	1	24	1907	Marshfield, Oreg.	Marshfield, Oreg.
201169		(Ga. y.)	Bonita	9	6	27.0	11.6	4.1	Yct.	5	12	1907	Burton, Wash.	Seattle, Wash.
222051		(Ga. y.)	Bonita II	81	55	101.4	14.8	8.1	Yct.	4	660	1917	Charleston, S. C.	Boston, Mass.
3334		(Ga. s.)	Bonito	14	11	50.0	12.3	3.6	Tow.	3	1885	1885	Clearwater, Fla.	Key West, Fla.
3507		(Ga. s.)	Bonito	15	13	38.5	13.0	5.0	Fsh.	1	15	1889	Nyaok, N. Y.	Philadelphia, Pa.
3950		(Ga. y.)	Bonito	159	152	94.6	23.0	4.4	Yct.	4	50	1902	Croton-on-Hudson, N. Y.	Philadelphia, Pa.
208190		(Ga. s.)	Bonito	98	52	78.6	21.6	7.8	Fsh.	3	100	1911	San Francisco, Calif.	San Francisco, Calif.
204467		(Ga. s.)	Bonnie C.	14	9	46.5	12.6	4.6	Fsh.	1	40	1907	Tacoma, Wash.	Seattle, Wash.
207863		(Ga. s.)	Bonnie Jean	11	8	36.0	10.2	4.0	Pas.	1	20	1910	Seattle, Wash.	Port Townsend, Wash.
3591		(Ga. s.)	Bonnie Kato	10	8	39.6	12.0	7.3	Frt.	2	1893	1893	Elizabethport, N. J.	New York, N. Y.
212550		(Ga. s.)	Bonny	12	8	46.0	13.8	3.0	Frt.	1	27	1913	Cedar Bayou, Tex.	Galveston, Tex.
92870		(Ga. y.)	Bonny Jean	73	63	85.3	10.0	0.5	Yct.	1	1898	1898	North Weymouth, Mass.	Philadelphia, Pa.
221773		(Ga. y.)	Bonnie Jean III	21	10	65.8	11.6	1.5	Yct.	2	50	1900	Port Chester, Conn.	Do.
219685		(Ga. s.)	Boobyalla	3,099	2,457	268.4	48.3	24.7	Frt.	30	1,000	1919	Seattle, Wash.	San Francisco, Calif.
221257		(Ga. s.)	Boonor	8	6	30.6	9.2	4.0	Fsh.	1	16	1920	do.	Seattle, Wash.
211778		(Ga. y.)	Boomerang III	44	37	63.7	17.4	6.1	Yct.	2	50	1913	New York, N. Y.	Miami, Fla.
220801		(Ga. y.)	Boomerang IV	93	51	76.8	18.6	8.4	Yct.	4	280	1920	Miami, Fla.	Do.
220323		(Ga. p.)	Boots	14	10	45.2	13.5	2.0	Pas.	1	25	1919	Bagnell, Mo.	St. Louis, Mo.
3590		(Ga. s.)	Bo Peep	7	6	27.0	12.0	4.2	Fsh.	1	1893	1893	Noank, Conn.	Providence, R. I.
209321		(Ga. y.)	Boreas	33	22	60.0	15.2	4.2	Yct.	2	30	1911	Bayhead, N. J.	Miami, Fla.
205634		(Ga. s.)	Bostock	10	8	37.8	10.8	3.5	Fsh.	2	10	1906	Woodhaven, N. Y.	Vineyard Haven, Mass.
3583		(Ga. s.)	Boston	11	5	50.2	10.9	3.6	Tow.	3	1893	1893	Chicago, Ill.	Galveston, Tex.
213338		(Ga. s.)	Boston II	29	24	49.8	13.6	6.0	Fsh.	6	40	1916	Seattle, Wash.	Seattle, Wash.
216020		(Ga. s.)	Bouldin	13	9	51.4	11.1	3.7	Frt.	1	50	1918	Stockton, Calif.	San Francisco, Calif.
221251		(Ga. s.)	Bowdoin	60	15	75.7	20.2	9.4	Frt.	5	45	1921	East Boothbay, Mo.	Boston, Mass.
218079		(Ga. p.)	Boy Scout	14	9	39.7	9.8	2.7	Pas.	1	10	1917	Memphis, Tenn.	Memphis, Tenn.
222059		(Ga. p.)	Boy Scout	23	15	62.2	11.3	5.4	Yct.	2	450	1917	West Lynn, Mass.	Boston, Mass.
206934		(Ga. s.)	Brae	14	10	40.0	12.4	3.6	Fsh.	6	20	1909	Seattle, Wash.	Tacoma, Wash.
217808		(Ga. s.)	Bradley A.	21	8	49.2	13.8	5.8	Fsh.	2	36	1919	Kennebunk Port, Me.	Portland, Me.
213674		(Ga. s.)	Brandon	39	27	61.1	18.4	5.5	Frt.	4	50	1915	Jacksonville, Fla.	Wilmington, Del.
218651		(Ga. s.)	Brandt, Jr.	13	6	36.6	13.6	2.6	Pas.	2	8	1919	New Orleans, La.	New Orleans, La.
205612		(Ga. s.)	Brandywine	6	6	39.5	5.9	4.3	Pas.	1	30	1908	Brandywine, Ark.	Memphis, Tenn.
3560		(Ga. s.)	Brant	29	28	60.0	18.7	4.6	Frt.	2	1892	1892	Roanoke Island, N. C.	Charleston, S. C.
203987		(Ga. s.)	Brant	13	9	48.5	12.7	2.9	Pas.	1	55	1907	Bellingham, Wash.	Seattle, Wash.
219508		(Ga. s.)	Brant	18	15	44.3	12.6	3.0	Frt.	1	20	1920	Atlantic, N. O.	Beaufort, N. C.
222720		(Ga. s.)	Bravo	13	10	34.5	10.7	4.0	Fsh.	2	20	1913	Hallard, Wash.	Seattle, Wash.
220578		(Ga. s.)	Brazos	15	10	39.8	12.0	4.8	Tow.	1	60	1920	Freeport, Tex.	Galveston, Tex.
213935		(Ga. s.)	Breaker	257	181	88.6	26.4	6.8	Frt.	5	20	1916	Seattle, Wash.	Seattle, Wash.
206078		(Ga. y.)	Breakers	12	8	38.0	8.8	4.3	Yct.	1	16	1909	Hacine, Wis.	Do.
3924		(Ga. s.)	Breakwater	14	12	47.9	16.0	3.5	Oys.	3	1902	1902	Greenport, N. Y.	New Haven, Conn.
210456		(Ga. s.)	BREDERODE	14	12	33.2	8.9	4.9	Tow.	1	28	1912	Ferrysburg, Mich.	Grand Haven, Mich.
216003		(Ga. s.)	Breco	6	6	44.6	6.9	3.5	Mso.	2	15	1903	Dristol, R. I.	New York, N. Y.
220520		(Ga. s.)	Breco	8	7	34.2	9.3	3.0	Fsh.	1	16	1920	Seattle, Wash.	Seattle, Wash.
215306		(Ga. y.)	Brenda II	27	14	57.7	11.1	5.4	Yct.	2	40	1917	New Orleans, La.	New Orleans, La.
218813		(Ga. s.)	Briek	16	16	42.3	11.3	4.0	Fsh.	1	80	1919	Juneau, Alaska	Juneau, Alaska
3080		(Ga. s.)	Bride	7	7	46.0	11.0	8.0	Frt.	2	1878	1878	Crisfield, Md.	Baltimore, Md.
220123		(Ga. s.)	Bride	12	8	42.3	11.0	4.1	Fsh.	1	20	1920	Aberdeen, Wash.	Seattle, Wash.
208386		(Ga. s.)	Bridgeport	10	8	37.0	11.5	3.1	Frt.	1	18	1911	Morehead City, N. O.	Formandla, Fla.
209371		(Ga. s.)	Bridgeport No. 1	19	13	42.4	12.0	4.7	Tow.	3	41	1910	Bridgeport, Conn.	Bridgeport, Conn.
222517		(Ga. s.)	Bridge St. Ferry	12	12	38.6	18.6	2.0	Mso.	1	4	1922	Grand Haven, Mich.	Grand Haven, Mich.
215809		(Ga. s.)	Bridge	11	11	36.7	10.1	4.4	Frt.	2	24	1910	Grand Marais, Minn.	Duluth, Minn.
3541		(Ga. s.)	Brightine	67	58	80.0	18.0	1.8	Frt.	0	72	1893	Philadelphia, Pa.	Charleston, S. C.
222-00		(Ga. s.)	Bright Eye	30	25	51.0	18.4	5.7	Fsh.	7	60	1910	Bay Shore, N. Y.	New York, N. Y.

1 Formerly sch. y. Caroline.
 2 Formerly (a ga. s. Petrolin No. 10.
 3 Formerly (a ga. y. Miramar.
 4 McMillan Arctic expedition.

(a) Abblo IV.
 (b) Yama.
 (c) Fro.

5 Formerly U. S. submarine chaser 107.
 6 Formerly ga. y. Dreamer.
 7 Formerly (a ga. y. Phillstine.
 8 Formerly (b ga. s. Lacy Ann.

MERCHANT MOTOR VESSELS OF THE UNITED STATES—Continued.

Official No.	Signal letters.	Rtg.	Name of vessel.	Gross tonnage.	Net tonnage.	Length.	Breadth.	Depth.	Service.	Crew.	Indicated horsepower.	When built.	Where built.	Home port (where permanent document issues).
						<i>Feet.</i>	<i>Feet.</i>	<i>Feet.</i>						
223602		Ga. s.	Brighton.....	12	8	33.7	13.0	4.4	Fsh.	1	19	1922	Seldovia, Alaska.....	Seward, Alaska.
2075		Ga. s.	Brilliant.....	22	11	52.0	15.8	6.4	Frt.	2	1835	Essex, Mass.....	Eastport, Me.
207350	LBKP	Ga. y.	Brimlo.....	43	29	93.3	14.0	7.2	Yct.	4	73	1910	Boston, Mass.....	New York, N. Y.
3742		Ga. s.	Bring Gold.....	18	12	45.4	14.1	6.2	Fsh.	8	32	1897	Port Angeles, Wash.....	Seattle, Wash.
210648		Ga. s.	Broadbill.....	10	8	38.0	10.4	2.8	Mao.	2	18	1912	Sayville, N. Y.....	New York, N. Y.
207061		Ga. s.	Broadwater.....	10	8	46.0	11.0	4.2	Oys.	2	1909	Baltimore, Md.....	Cape Charles, Va.
220265		Ga. s.	Broadway.....	42	28	55.6	15.6	7.2	Fsh.	8	65	1920	Dockett, Wash.....	Astoria, Ore.
212136		Ga. p.	Bronx.....	14	13	67.0	15.0	2.5	Tow.	1	25	1914	Slater'sville, W. Va.....	Pittsburgh, Pa.
214017		Ga. s.	Brookfield.....	16	10	67.8	15.0	3.4	Mao.	2	100	1916	Astoria, Ore.....	Astoria, Ore.
3789		Ga. s.	Brooklyn.....	15	10	49.0	15.2	2.6	Frt.	1	17	1899	Smyrna, N. C.....	New Bern, N. C.
211950		Ga. s.	Brooklyn.....	20	13	44.3	13.1	5.3	Fah.	8	30	1914	Tacoma, Wash.....	Juneau, Alaska.
220587		Ga. s.	Brooklyn.....	35	24	58.9	15.6	6.1	Pas.	3	75	1920	Brooklyn, N. Y.....	New York, N. Y.
205185		Ga. s.	Brother Jonathan.....	9	6	39.9	12.0	4.5	Tow.	1	60	1908	Sausalito, Calif.....	San Francisco, Calif.
3943		Ga. s.	Brothers.....	7	5	30.7	10.3	4.6	Pas.	2	39	1902	Honolulu, Hawaii.....	Honolulu, Hawaii.
214688		Ga. s.	Brothers.....	19	13	39.2	11.9	6.1	Fah.	3	35	1917	Tacoma, Wash.....	Kotikhan, Alaska.
216769		Ga. p.	Brothers No. 1.....	6	6	29.0	20.0	2.0	Tow.	1	6	1918	Charlevoix, Mich.....	Grand Haven, Mich.
207931		Ga. p.	Brownie.....	11	11	56.0	12.4	2.6	Tow.	1	1909	Franklin, La.....	Morgan City, La.
208701		Ga. s.	Brownie.....	15	10	45.9	11.2	4.6	Fah.	1	45	1900	Brewer, Me.....	Martha's Me.
210351		Ga. s.	Brownie.....	10	9	49.8	8.2	4.2	Pas.	1	55	1904	Mt. Clemens, Mich.....	Marquette, Mich.
217894		Ga. s.	Brownie.....	9	9	39.1	10.2	4.0	Fsh.	1	20	1919	Bay Center, Wash.....	Astoria, Ore.
210239		Ga. s.	Browns Bay.....	16	10	41.8	11.0	5.2	Tow.	1	50	1912	Winslow, Wash.....	Seattle, Wash.
3744		Ga. s.	Bruce.....	10	10	38.2	11.0	3.9	Frt.	1	1898	Washington, N. C.....	Washington, N. C.
210052		Ga. s.	Bruce.....	16	16	46.0	12.2	3.2	Fsh.	1	20	1912	Fish Egg, Alaska.....	Juneau, Alaska.
209277		Ga. s.	Brulser.....	7	6	44.3	10.0	3.6	Oys.	1	10	1911	Toquoson, Va.....	Reedville, Va.
3592		Ga. s.	Brunette.....	6	6	35.0	10.0	3.0	Oys.	1	1893	Morgan City, La.....	Morgan City, La.
3589		Ga. s.	Brunhilde.....	6	6	32.5	13.6	3.4	Mso.	1	15	1893	Patchogue, N. Y.....	New York, N. Y.
211174		Ga. s.	Brutus.....	8	6	33.8	9.3	4.0	Fsh.	1	12	1913	Seattle, Wash.....	Seattle, Wash.
213411		Ga. s.	Brydan.....	19	16	39.0	12.0	5.1	Fsh.	1	25	1915	Kotikhan, Alaska.
3928		Ga. s.	Bryda F.....	14	9	39.8	10.7	4.7	Pas.	2	1902	Boston, Mass.....	Gloucester, Mass.
219843		Ga. s.	Bub.....	15	14	37.7	10.0	4.3	Fsh.	4	24	1907	Sturgeon Bay, Wis.....	Milwaukee, Wis.
219117		Ga. s.	Bubble.....	17	16	40.7	10.4	5.0	Frt.	2	400	1919	Koy West, Fla.....	Miami, Fla.
3734		Ga. y.	Buccaneer.....	21	21	53.5	19.3	3.6	Yct.	3	1897	Miami, Fla.....	Koy West, Fla.
210077		Ga. y.	Buccaneer.....	22	20	45.0	10.8	6.2	Yct.	4	40	1910	Manitowoc, Wis.....	Cincinnati, Ohio.
217504		Ga. y.	Buccaneer.....	26	25	44.1	12.1	4.6	Yct.	2	50	1918	New Orleans, La.....	New Orleans, La.
221373		Ga. y.	Buccaneer.....	31	21	55.8	13.0	2.2	Mao.	2	300	1917	Balls Bluff, Md.....	New York, N. Y.
200742		Ga. p.	Buck.....	14	14	38.0	8.0	2.2	Mao.	1	1904	Jenrette, La.....	Morgan City, La.
218559		Ga. s.	Buckeye.....	15	10	45.0	11.0	4.0	Fsh.	1	25	1910	Kotikhan, Alaska.....	Kotikhan, Alaska.
219123		Ga. y.	Buckeye Belle.....	37	27	57.8	16.4	7.2	Yct.	3	48	1910	Boston, Mass.....	New York, N. Y.
210217		Ga. s.	Buckling 1.....	14	9	59.3	10.4	3.0	Frt.	2	1895	Toledo, Ohio.....	Marquette, Mich.
3946		Ga. p.	Buckling 2.....	14	14	60.0	13.0	4.0	Tow.	2	57	1902	Decatur, Ala.....	Mohile, Ala.
213850		Ga. s.	Bud.....	9	8	32.5	9.0	3.2	Fsh.	1	1915	Tacoma, Wash.....	Tacoma, Wash.
218228		Ga. s.	Bud.....	9	9	35.0	10.7	4.3	Pas.	1	20	1914	Bonndbrook, N. J.....	Perth Amboy, N. J.
210877		Ga. s.	Bud.....	8	5	30.6	8.8	3.3	Fsh.	2	12	1920	Seattle, Wash.....	Seattle, Wash.
221857		Ga. s.	Bud.....	7	7	35.9	9.8	4.5	Fsh.	0	18	1910	Long Branch, N. J.....	Philadelphia, Pa.
206902		Ga. s.	Buddle.....	10	15	38.0	15.3	4.0	Frt.	1	30	1909	Patchogue, N. Y.....	Tampa, Fla.
217760		Ga. s.	Buddle.....	55	34	64.0	17.1	7.1	Fsh.	5	60	1910	Og Harbor, Wash.....	Kotikhan, Alaska.
213585		Ga. s.	Bud Fisher.....	9	8	40.0	11.5	4.2	Fsh.	2	20	1915	Los Angeles, Calif.....	Los Angeles, Calif.
3502		Ga. s.	Bud Milr.....	10	9	51.0	13.3	3.5	Fsh.	5	22	1892	Orlando, Md.....	Reedville, Va.
206804		Ga. s.	Buffalo.....	10	7	36.6	11.9	3.0	Pas.	2	12	1900	Port Lavaca, Tex.....	Aransas Pass, Tex.
207078		Ga. s.	Buffalo.....	14	9	50.2	16.9	4.8	Pas.	2	36	1909	Miami, Fla.....	Miami, Fla.
208040		Ga. s.	Buffalo.....	25	17	42.3	12.4	6.2	Fsh.	1	24	1911	Seattle, Wash.....	Corordova, Alaska.
210545		Ga. s.	Buffalo.....	13	7	42.8	13.9	4.0	Frt.	2	25	1912	Cleveland, Fla.....	Koy West, Fla.
202018		Ga. s.	Buffalo Hill.....	7	5	35.2	8.4	2.0	Pas.	2	1905	Marshfield, Ore.....	Marshfield, Ore.
220003		Ga. s.	Buffalo Hocony.....	533	401	183.5	28.4	11.8	Tow.	7	300	1920	Elizabeth, N. J.....	New York, N. Y.
208393		Ga. s.	Bug.....	9	8	31.4	8.2	3.0	Fsh.	1	6	1911	Port Townsend, Wash.....	Port Townsend, Wash.
215950		Ga. s.	Bug II.....	21	14	50.5	11.6	5.5	Frt.	0	80	1917	Do.
213843		Ga. s.	Bulok.....	8	8	33.4	10.4	3.0	Oys.	2	22	1916	Apalachicola, Fla.....	Apalachicola, Fla.
8110		Ga. s.	Bulah Potter.....	6	5	30.6	13.0	3.0	Oys.	1	10	1870	Patchogue, N. Y.....	New Haven, Conn.
211589		Ga. p.	Bull Dog.....	22	22	44.3	20.0	3.3	Frt.	1	12	1913	Mandan, N. Dak.....	Pomfina, N. Dak.
211066		Ga. s.	Bull Moose.....	18	12	38.9	13.0	5.6	Fsh.	6	20	1913	Seattle, Wash.....	Seattle, Wash.
210359		Ga. s.	Bull Moose.....	11	8	44.8	11.7	2.4	Oys.	2	16	1912	Chaityn, La.....	New Orleans, La.
3851		Ga. s.	Bull River.....	15	12	36.7	10.4	4.6	Tow.	10	1900	Charleston, S. C.....	Charleston, S. C.
207038		Ga. s.	Bunco.....	12	11	38.8	9.0	3.6	Pas.	1	24	1901	Yonkers, N. Y.....	Port Lavaca, Tex.
213275		Ga. s.	Bunker.....	14	10	40.0	11.8	6.0	Fah.	2	40	1916	Erie, Pa.....	Erie, Pa.
212479		Ga. s.	Burlington.....	9	9	39.5	9.7	2.6	Tow.	2	36	1914	Kelthsburg, Ill.....	Milwaukee, Wis.
216070		Ga. s.	Burnett.....	38	30	56.1	16.4	7.0	Fah.	7	50	1918	Og Harbor, Wash.....	Seattle, Wash.
209176		Ga. s.	Burr Oak.....	8	5	35.9	8.0	3.7	Pas.	1	20	1903	St. Joseph, Mich.....	Port Arthur, Tex.
127705		Ga. s.	Burton O'Brien.....	14	10	40.0	14.0	3.4	Frt.	2	40	1902	Bridgeport, Conn.....	New York, N. Y.
14481		Ga. s.	Buster.....	31	10	63.0	14.5	6.0	Fah.	5	25	1889	San Francisco, Calif.....	Juneau, Alaska.
207184		Ga. s.	Buster.....	12	8	33.6	10.5	3.2	Tow.	1	36	1909	South Jacksonville, Fla.....	Jacksonville, Fla.
210742		Ga. s.	Buster.....	5	5	23.0	7.6	3.2	Fsh.	2	7	1900	Little Buamico, Wis.....	Milwaukee, Wis.
217166		Ga. s.	Buster Tynan.....	15	9	46.0	11.8	5.1	Pas.	1	00	1918	San Francisco, Calif.....	San Francisco, Calif.
219170		Ga. s.	Busy Doc.....	9	8	35.5	11.6	3.6	Fsh.	2	12	1910	Ilka, Alaska.....	Juneau, Alaska.
210480		Ga. s.	Busy Dollar.....	33	29	62.8	10.2	4.0	Pas.	2	30	1912	Princeton, Wis.....	Milwaukee, Wis.

1 Formerly ga. y. ^a July. ^b Jano Ann.

1 Formerly ga. s. ^a Cressolo. ^b O'Brien Bros.

1 Formerly st. s. Kodat.

MERCHANT MOTOR VESSELS OF THE UNITED STATES—Continued.

Official No.	Signal letters.	Rtg.	Name of vessel.	Gross tonnage.	Net tonnage.	Length.	Breadth.	Depth.	Service.	Crew.	Indicated horsepower.	When built.	Where built.	Home port (where permanent document issues).	
206552		Ga. s.	Butcher	10	7	35.1	9.8	4.2	Frt.	1	40	1909	Oakland, Calif.	San Francisco, Calif.	
208720		Ga. s.	Butcher	10	7	37.5	10.1	3.7	Fsh.	3	14	1911	Tacoma, Wash.	Tacoma, Wash.	
204131		Ga. s.	Butterfly	47	20	83.6	12.0	6.6	Frt.	3	40	1907	Long Island City, N. Y.	Rockland, Me.	
211221		Ga. p.	Butterfly	20	14	54.9	13.0	3.0	Tow.	1	50	1913	Muscataine, Iowa	Dubuque, Iowa.	
214622		Ga. s.	Buvco	12	8	47.4	12.5	4.3	Frt.	2	40	1910	Stockton, Ala.	Mobile, Ala.	
3887		Ga. s.	Bye	12	10	45.0	13.3	3.9	Frt.	1	25	1901	Rock Hall, Md.	Baltimore, Md.	
207783		Ga. s.	Bye Bye	5	5	29.0	7.9	2.4	Fsh.	1	5	1909	Georgetown, S. C.	Georgetown, S. C.	
222478		Ga. s.	Byrdens K.	15	6	34.0	10.7	3.9	Frt.	2	50	1918	Bluffton, S. C.	Savannah, Ga.	
217080		Ga. s.	Byzantine	7	6	30.8	9.4	4.1	Fsh.	2	12	1910	Seattle, Wash.	Ketchikan, Alaska.	
O.															
207650		Ga. p.	C. B. & Q. 02	14	9	51.0	12.0	2.5	Tow.	2	1910	Dubuque, Iowa	Chicago, Ill.	
207451		Ga. s.	C. C. Co. No. 1	21	14	43.7	11.6	4.0	Tow.	1	50	1910	Port Townsend, Wash.	Seattle, Wash.	
216334		Ga. s.	C. R. P. A.	30	20	56.8	16.4	5.0	Fsh.	2	80	1918	Astoria, Ore.	Astoria, Ore.	
220310		Ga. s.	C. R. P. A. No. 2	37	15	59.5	15.1	4.9	Fsh.	3	60	1920	Do.	
205534		Ga. s.	C. E.	14	9	44.2	10.4	3.5	Gas.	1	30	1908	Charleston, Wash.	Tacoma, Wash.	
221750		Ga. s.	C. F. 1	7	0	32.1	10.5	3.0	Fsh.	1	20	1919	Lavallette, N. J.	Philadelphia, Pa.	
221757		Ga. s.	C. F. 2	7	0	32.0	10.5	3.0	Fsh.	1	20	1920	Do.	
221958		Ga. s.	C. F. Co. 3	6	0	33.9	9.2	3.3	Fsh.	1	18	1910	Long Branch, N. J.	Do.	
125818		Ga. s.	C. Harvov	23	23	50.7	18.2	4.5	Frt.	1	1880	Lower Bank, N. J.	Do.	
125080		Ga. s.	C. Kern	32	24	64.7	20.3	6.1	Oys.	2	1881	Baltimore, Md.	Newport News, Va.	
221703		Ga. s.	C. Molcod	55	37	61.9	20.3	5.0	Frt.	3	40	1921	Palatka, Fla.	Jacksonville, Fla.	
218230		Ga. s.	C. S.	14	12	49.6	12.5	3.8	Frt.	1	374	Newark, N. J.	
218548		Ga. s.	C. S. 1	17	10	55.2	14.0	5.0	Tow.	2	150	1919	Pittsburgh, Pa.	Pittsburgh, Pa.	
221491		Ga. s.	C. S. 2	40	20	49.0	10.1	0.1	Tow.	2	150	1921	Do.	
127055		Ga. s.	C. Steward	10	7	36.4	10.8	4.0	Fsh.	1	18	1902	Hallard, Wash.	Seward, Alaska.	
213691		Ga. s.	C. and C.	7	6	27.5	9.4	3.2	Fsh.	2	15	1915	St. James, Mich.	Grand Haven, Mich.	
210410		Ga. p.	C. & D.	12	12	53.7	12.1	2.2	Tow.	1	15	1918	Stenbonville, Ohio	Pittsburgh, Pa.	
217159		Ga. p.	C. & D.	10	0	53.8	10.0	2.4	Tow.	1	16	1918	East Stoubenville, Ohio.	Cincinnati, Ohio.	
205290		Ga. s.	C. A. McNeill	19	7	38.8	9.8	4.7	Tow.	1	40	1900	Bolvelere, Calif.	San Francisco, Calif.	
120467		Ga. s.	C. A. Meisler	10	5	54.2	13.5	6.0	Frt.	5	1887	Grand Haven, Mich.	Gloicester, Mass.	
126015		Ga. s.	C. A. Vreeland	14	13	39.5	15.3	4.1	Mso.	1	14	1882	Port Washington, N. Y.	New York, N. Y.	
217219		Ga. s.	C. B.	11	10	28.7	13.0	2.3	Gas.	1	10	1914	St. Augustine, Fla.	St. Augustine, Fla.	
127688		Ga. s.	C. B. Smith	30	20	52.9	12.9	6.0	Tow.	4	1902	Everett, Wash.	Seattle, Wash.	
222219		Ga. s.	C. Columbus	15	7	41.4	13.0	5.2	Fsh.	3	40	1918	San Diego, Calif.	San Diego, Calif.	
202719		Ga. s.	C. C. Isabel	10	7	49.2	11.9	5.9	Frt.	2	10	1905	Bellhaven, N. O.	New Bern, N. C.	
210722		Ga. s.	C. C. Wright	34	24	59.5	16.8	5.7	Frt.	1	35	1918	Deltaville, Va.	Crisfield, Md.	
3011		Ga. s.	C. F. Russell	35	20	61.5	18.0	5.8	Oys.	3	30-35	1902	Orledo, Md.	Cape Charles, Va.	
120492		Ga. s.	C. F. Wahl	14	10	39.9	15.5	3.8	Frt.	2	15	1888	Atlantic City, N. J.	Machias, Mo.	
127339		Ga. s.	C. G. Smithers	9	6	44.0	14.0	3.0	Frt.	2	24	1899	Cape Charles, Va.	Wilmington, Del.	
210715		Ga. s.	C. H. Dolmas	30	10	60.5	14.1	6.0	Fsh.	6	30	1912	Pascagoula, Miss.	Tampa, Fla.	
230006		Ga. s.	C. H. Foster	19	13	40.1	12.4	4.9	Frt.	1	35	1920	Iwaco, Wash.	Astoria, Ore.	
120710		Ga. s.	C. H. Green	19	17	49.3	15.0	4.0	Mso.	2	1891	Dayport, N. Y.	Port Amboy, N. J.	
221328		Ga. p.	C. H. Kling	32	20	63.5	16.0	3.8	Frt.	8	30	1921	Paducah, Ky.	Paducah, Ky.	
209521		Ga. s.	C. H. M.	11	11	30.6	9.5	3.7	Fsh.	2	15	1907	Green Bay, Wis.	Milwaukee, Wis.	
127571		Ga. s.	C. H. Mallison	20	19	45.0	17.7	4.9	Mso.	1	21	1891	Orledo, Md.	Elizabeth City, S. C.	
204911		Ga. s.	C. J. Peterson	36	17	62.8	20.4	6.2	Frt.	8	20	1908	Greenwich, N. J.	Philadelphia, Pa.	
127732		Ga. s.	C. L. Bradford	30	13	55.8	10.6	4.8	Oys.	6	1903	Do.	
203065		Ga. s.	C. L. Paulkner	8	6	46.0	11.8	3.5	Frt.	1	30	1908	Fairbanks, Md.	Baltimore, Md.	
208018		Ga. s.	C. M. D.	8	6	38.0	12.8	3.3	Mso.	1	40	1905	Bay Shore, N. Y.	New York, N. Y.	
210920		Ga. p.	C. O. Dupuy	25	17	60.0	13.2	2.0	Frt.	3	20	1918	Plaquemine, La.	Morgan City, La.	
215644		Ga. s.	C. O. Jones	11	12	36.0	10.2	4.8	Frt.	1	18	1896	Marselles, Ill.	Peoria, Ill.	
230101		Ga. s.	C. P. D.	27	11	60.0	11.0	5.9	Pol.	2	150	1917	Benton Harbor, Mich.	Chicago, Ill.	
214717		Ga. s.	C. P. Day	23	16	50.0	17.0	4.2	Frt.	2	25	1917	Southport, N. O.	Charleston, S. C.	
127059		Ga. s.	C. P. Garrett	10	10	42.0	8.0	3.7	Frt.	2	1894	Bowlers, Va.	Reedville, Va.	
201598		Ga. p.	C. R. Hull	14	14	52.0	12.5	2.5	Tow.	5	1904	Vicksburg, Miss.	Vicksburg, Miss.	
127406		Ga. s.	C. R. Prouty	10	7	32.2	12.0	3.0	Frt.	1	15	1899	Indianola, Tex.	Galveston, Tex.	
207302		Ga. s.	C. S. Sofield	40	33	55.2	18.8	5.7	Frt.	3	80	1910	Tottenville, N. Y.	New York, N. Y.	
200587		Ga. s.	C. T. Euro	13	11	43.7	14.7	3.6	Frt.	2	1903	Portsmouth, Va.	Norfolk, Va.	
200637		Ga. s.	C. T. Hofman	13	10	49.8	13.0	3.3	Frt.	2	20	1903	Shallotte, N. O.	Wilmington, N. C.	
220230		Ga. s.	C. W. O.	8	5	36.3	9.2	2.2	Mso.	1	25	1920	Juneau, Alaska	Juneau, Alaska.	
207068		Ga. s.	C. W. Drannek	11	8	52.5	9.5	3.4	Frt.	2	15	1910	Deltaville, Va.	Norfolk, Va.	
127482		Ga. s.	C. W. Feddeman	9	6	45.0	14.0	3.2	Frt.	2	1900	Droka, Va.	Do.	
213158		Ga. s.	C. W. Hand	35	13	60.7	19.8	5.0	Oys.	3	15	1915	Solomons, Md.	Philadelphia, Pa.	
220535		Ga. s.	C. W. Hopkins	20	9	49.2	12.6	4.6	Frt.	2	30	1920	Poquoson, Va.	Newport News, Va.	
207416		Ga. s.	C. W. Turner	14	10	55.4	12.0	4.0	Frt.	3	45	1910	Duluth, Minn.	Duluth, Minn.	
211191		Ga. s.	C. Washington Colyar	43	41	61.0	19.2	5.5	Gas.	2	75	1913	Morehead City, N. O.	New York, N. Y.	
115139		Ga. s.	C. & B. Campbell	31	13	53.8	10.4	5.5	Oys.	6	21	1870	Marcus Hook, Pa.	Philadelphia, Pa.	
120203		Ga. s.	C. W. and S. Peaco	21	11	47.3	18.0	4.0	Oys.	5	1834	Cedarville, N. J.	Do.	
213877		Ga. s.	Cable	25	23	47.0	15.0	6.0	Frt.	2	42	1916	Port Jefferson, N. Y.	New York, N. Y.	
213450		Ga. s.	Cabot Bros.	11	10	30.2	9.2	3.5	Gas.	2	12	1915	Sturgeon Bay, Wis.	Milwaukee, Wis.	
221372		Ga. y.	Cabrilla	65	44	102.0	12.5	6.7	Pat.	5	200	1915	Huntington, N. Y.	New York, N. Y.	
213510		Ga. s.	Cabrillo	14	12	40.6	12.2	5.4	Frt.	2	20	1915	San Diego, Cal.	San Diego, Calif.	

† Formerly seh. Sarah A. Molon.

‡ Formerly ga. s. Lady Guyon.

§ Formerly ga. s. Johanna W.

† Oil engine.

MERCHANT MOTOR VESSELS OF THE UNITED STATES—Continued.

Official No.	Signal letters.	Rtg.	Name of vessel.	Gross tonnage.	Net tonnage.	Length.	Breadth.	Depth.	Service.	Crew.	Indicated horsepower.	When built.	Where built.	Home port (where permanent document issues).
						Feet.	Feet.	Feet.						
127443		Ga. s.	Cachalot	8	8	37.0	11.8	5.0	Pas.	1	1900		Osterville, Mass.	Newport News, Va.
200897		Ga. s.	Cachalot	8	7	40.6	10.0	4.5	Fsh.	4	10	1901	Tiverton, R. I.	Newport, R. I.
212817		Ga. p.	Cadto	21	20	60.8	18.0	2.7	Tow.	3	50	1914	Shreveport, La.	St. Louis, Mo.
3872		Ga. s.	Caddle	14	11	48.2	16.8	4.0	Msc.	2	20	1901	Patchogue, N. Y.	New York, N. Y.
128114		Ga. s.	Caddle V.	7	6	31.0	13.3	3.4	Msc.	2	20	1883	Do.	Do.
127657		Ga. s.	Casser	10	8	36.0	10.5	4.5	Fsh.	2	25	1902	Ballard, Wash.	Juneau, Alaska.
200003		Ga. s.	Cake Walk	7	5	34.2	9.0	2.5	Oya.	1	20	1900	Tilghmans Island, Md.	Reedville, Va.
210650	LCQG	Ga. y.	Calabash	64	43	60.0	16.7	8.1	Yot.	4	56	1912	Camden, N. J.	Miami, Fla.
206056		Ga. s.	Calender	13	9	43.0	13.3	4.0	Frt.	1	50	1907	Loper, Wash.	Seattle, Wash.
214813		Ga. s.	Calender	30	24	61.8	14.3	6.3	Fsh.	8	40	1917	Tacoma, Wash.	Do.
214978		Ga. s.	Calhoun	6	6	41.5	7.9	2.8	Pas.	3	16	1917	Calhoun, Ky.	Louisville, Ky.
201737		Ga. y.	Callban	19	13	40.0	17.0	3.0	Yot.	2	15	1905	Port Orange, Fla.	New York, N. Y.
208181		Ga. s.	California	34	16	58.2	14.1	7.3	Fsh.	1	105	1910	San Francisco, Calif.	San Francisco, Calif.
212330		Ga. s.	California	29	20	50.5	14.5	6.1	Fsh.	6	35	1914	Tacoma, Wash.	Seattle, Wash.
214358		Ga. s.	California	22	15	47.2	13.7	6.9	Fsh.	3	50	1916	Los Angeles, Calif.	Los Angeles, Calif.
215513		Ga. s.	California	23	10	49.3	13.7	6.3	Fsh.	3	60	1917	San Francisco, Calif.	San Diego, Calif.
222054	MDNF	Ga. s.	CALIFORNIAN	7,899	4,927	415.1	59.8	27.1	Frt.	36	1,500	1922	Chester, Pa.	New York, N. Y.
207413	LBMI	Ga. y.	Callph	22	16	53.5	11.6	6.2	Yot.	2	40	1910	Camden, N. J.	Do.
125817		Ga. s.	Callista	7	6	32.0	13.0	3.1	Msc.	1	20	1880	Blue Point, N. Y.	Do.
126824		Ga. s.	Callista R.	8	8	27.0	12.0	3.0	Msc.	1	16	1891	Patchogue, N. Y.	Do.
211532		Ga. s.	Callista D. Morrill	18	9	52.0	13.6	5.0	Frt.	2	54	1912	Friendship, Mo.	Rockland, Mo.
126100		Ga. s.	Calla	41	32	60.1	22.0	4.4	Frt.	4	40	1883	Honfouca, Fla.	New Orleans, La.
221620		Ga. s.	Calumet	21	20	47.5	13.4	4.0	Tow.	1	50	1921	Calumet, Mich.	Marquette, Mich.
204249		Ga. s.	Calypso	9	6	52.6	9.1	3.2	Pas.	1	100	1907	Seattle, Wash.	Seattle, Wash.
206259		Ga. y.	Calypso	16	13	53.7	10.0	4.5	Yot.	2	100	1909	New York, N. Y.	New York, N. Y.
207629		Ga. s.	Calypso	10	7	35.4	9.0	4.1	Pas.	1	20	1908	Portland, Conn.	Hartford, Conn.
210739		Ga. s.	Calypso	33	22	57.0	14.0	5.5	Fsh.	3	90	1912	Long Beach, Calif.	Los Angeles, Calif.
222161	MDPR	Ga. y.	Camarell	30	18	51.7	12.3	5.2	Fsh.	3	40	1922	Bayonne, N. J.	Washington, D. C.
205895		Ga. s.	Cambria	14	9	40.6	11.4	4.4	Yot.	3	10	1908	Mount Vernon, Wash.	Cordova, Alaska.
211064		Ga. s.	Cameo	13	9	52.4	11.3	4.0	Pas.	1	60	1913	Stockton, Calif.	San Francisco, Calif.
202817		Ga. s.	Camgulin	13	11	51.2	12.0	3.3	Pas.	1	25	1906	Long Beach, Calif.	Los Angeles, Calif.
220481		Ga. s.	Camilla	22	14	60.5	10.7	2.0	Pas.	0	50	1920	Portland, Oreg.	Portland, Oreg.
220445		Ga. s.	Camille	0	8	40.0	10.7	2.3	Frt.	2	27	1903	River Springs, Mich.	Philadelphia, Pa.
127540		Ga. s.	Campobello	24	14	63.4	16.5	6.0	Frt.	2	100	1901	Lubbock, Mo.	Eastport, Me.
208191		Ga. s.	Canadohta	13	9	41.9	12.1	1.8	Tow.	2	75	1910	San Pedro, Calif.	Los Angeles, Calif.
216258		Ga. s.	Canco	61	49	75.1	14.3	7.6	Msc.	3	100	1918	Seattle, Wash.	Seattle, Wash.
210801		Ga. p.	Canoy Fork	12	6	60.7	11.2	2.2	Tow.	4	32	1912	Canoy Fork, Tenn.	Nashville, Tenn.
212613		Ga. s.	Cannon Ball	0	8	33.0	9.5	1.8	Fsh.	1	20	1906	Long Branch, N. J.	New York, N. Y.
200083		Ga. y.	Canvasback	18	15	52.6	10.5	4.0	Yot.	1	40	1909	Bristol, R. I.	Do.
202232		Ga. s.	Canvas Back	11	12	47.7	9.1	4.1	Pas.	1	30	1898	Brooklyn, N. Y.	Philadelphia, Pa.
210946		Ga. s.	Cape Clear	17	13	41.1	11.3	6.2	Fsh.	8	30	1920	Seattle, Wash.	Ketchikan, Alaska.
221520		Ga. s.	Cape Cod	81	27	101.3	14.0	8.3	Frt.	5	410	1917	Bayonne, N. J.	New York, N. Y.
215094		Ga. s.	Cape Hope	7	7	28.0	8.2	3.1	Frt.	2	8	1892	Manitowoc, Wis.	Milwaukee, Wis.
207080		Ga. s.	Cape Pigeon	10	9	32.2	9.5	3.8	Fsh.	3	25	1904	Manitowoc, Wis.	Grand Haven, Mich.
217020		Ga. s.	Capella	7	0	30.0	7.7	3.5	Fsh.	1	8	1918	Seattle, Wash.	Seattle, Wash.
201120		Ga. s.	Capitol	18	12	49.2	16.2	3.0	Frt.	1	40	1904	New Baltimore, Mich.	Detroit, Mich.
219431		Ga. s.	Capri	9	7	37.7	9.5	2.0	Frt.	1	12	1910	Honma, La.	New Orleans, La.
201065		Ga. s.	Caprice	13	9	50.4	11.8	4.6	Fsh.	3	32	1905	Deatur, Wash.	Seattle, Wash.
6943		Ga. s.	Captain	21	17	51.3	17.7	4.6	Oys.	3	100	1871	Bayport, N. Y.	New York, N. Y.
127473		Ga. s.	Captain	14	13	50.0	15.0	3.3	Oys.	2	25	1900	Greenport, N. Y.	New Haven, Conn.
214985		Ga. s.	Captain	15	6	41.6	12.0	6.3	Frt.	2	63	1917	Beaufort, Tex.	Port Arthur, Tex.
215721		Ga. s.	Captain	45	37	70.5	19.0	5.4	Fsh.	15	60	1917	Morhead, N. C.	Beaufort, N. C.
210441		Ga. s.	Captain Bill	16	13	46.6	16.4	3.5	Pas.	1	25	1919	Miami, Fla.	Miami, Fla.
208473	LBTV	Ga. s.	CAPTAIN COLLIER	161	100	103.0	22.7	9.1	Tnk.	2	75	1911	Philadelphia, Pa.	Port Arthur, Tex.
127412		Ga. s.	Capt. Dan	9	7	30.8	12.0	3.0	Oys.	1	100	1909	Stratford, Conn.	New York, N. Y.
210672		Ga. s.	Capt. Dan II	17	12	41.0	14.8	4.3	Frt.	2	32	1912	Do.	Do.
207333		Ga. s.	Capt. Dick	37	19	62.7	18.8	4.7	Fsh.	13	40	1910	Beaufort, N. C.	Beaufort, N. C.
205890		Ga. s.	Capt. Hal	19	11	47.0	11.3	8.4	Frt.	3	35	1911	Beaufort, Tex.	Port Arthur, Tex.
208430		Ga. s.	Captain Jack	14	14	47.0	11.9	8.4	Frt.	1	60	1911	Orange, Tex.	Morgan City, La.
222310		Ga. s.	Capt. Jean II	10	9	37.0	8.2	3.0	Pas.	1	13	1909	North Bouawanda, N. Y.	Buffalo, N. Y.
111326		Ga. s.	Captain Joe	23	21	53.0	14.0	4.0	Msc.	1	100	1901	Ocean Side, N. Y.	New York, N. Y.
107514		Ga. s.	Capt. Joe II	30	27	60.2	15.3	4.9	Pas.	2	75	1899	East Boothbay, Me.	Do.
222498		Ga. s.	Capt. Johnson	48	35	95.4	18.4	4.4	Pas.	4	160	1922	Wildwood, N. J.	Philadelphia, Pa.
204120		Ga. s.	Captain Low	9	7	30.2	13.6	3.5	Pas.	1	10	1907	Ocean City, N. J.	Philadelphia, Pa.
209894		Ga. s.	Capt. Low II	14	13	47.8	16.2	4.5	Pas.	1	30	1912	Do.	Do.
211301		Ga. p.	Capt. Lyster	20	8	62.0	14.0	3.0	Tow.	3	40	1913	Gadsden, Ala.	Mobile, Ala.
200005		Ga. s.	Capt. Ohas. Hoek	15	10	42.7	12.0	4.8	Pas.	1	50	1908	Tiburon, Calif.	San Francisco, Calif.
218188		Ga. s.	Capt. Sam	7	0	37.5	8.5	3.4	Fsh.	1	30	1909	New Brunswick, N. J.	Perth Amboy, N. J.
222839		Ga. s.	Captain William	65	41	70.8	16.5	9.7	Tow.	2	300	1923	Wilmington, Del.	Los Angeles, Calif.
200511		Ga. s.	Capt. Worden	12	8	47.5	11.0	4.0	Fsh.	2	10	1900	Seattle, Wash.	Nome, Alaska.
213016	LFHO	Ga. y.	CAPTIVA	270	218	129.7	21.2	7.0	Yot.	13	150	1915	New York, N. Y.	New York, N. Y.
209727		Ga. s.	Cardale I.	14	10	59.2	10.4	3.2	Pas.	2	75	1912	Miami, Fla.	Koy West, Fla.

a ga. s. Bivalvo.
 b U. S. S. Bivalvo.
 c ga. s. Bivalvo.

1 Formerly ga. s. Ramsden.

MERCHANT MOTOR VESSELS OF THE UNITED STATES—Continued.

Official No.	Signal letters.	Rlg.	Name of vessel.	Gross tonnage.	Net tonnage.	Length.	Breadth.	Depth.	Service.	Crew.	Indicated horsepower.	When built.	Where built.	Home port (where permanent document issues).
212315		Ga. s.	Careda	11	8	33.6	9.9	3.8	Mso.	1	14	1914	Atlanto, N. O.	Beaufort, N. C.
210024		Ga. s.	Carena	22	9	53.7	13.3	4.9	Fsh.	6	25	1912	Boothbay Harbor, Me.	Portland, Me.
125844		Ga. s.	Carey Saddler	19	15	63.0	15.7	4.5	Frt.	2	2	1880	St. Michaels, Md.	Baltimore, Md.
201940		Ga. s.	Carib	14	13	44.4	13.6	5.1	Pas.	3	40	1901	Cocoanut Grove, Fla.	Philadelphia, Pa.
202422		Ga. s.	Carita	11	11	45.0	13.8	3.0	Frt.	1	1	1905	Morehead City, N. C.	Miami, Fla.
127187		Ga. s.	Carita	20	8	45.3	12.4	4.6	Tow.	3	80	1895	Fort Angeles, Wash.	Juneau, Alaska.
222001	MDNK	Ga. y.	CARITAS	181	123	90.0	20.0	11.5	Yct.	8	250	1922	Neponset, Mass.	New York, N. Y.
210685		Ga. p.	Carl F.	9	8	55.8	10.2	2.0	Tow.	1	15	1912	Hazael, Ohio.	Pittsburgh, Pa.
213583		Ga. s.	Carl F.	23	10	48.1	18.3	4.1	Oys.	2	40	1916	Bay St. Louis, Miss.	Gulfport, Miss.
220109		Ga. s.	Carlross	7	5	37.5	10.8	2.8	Frt.	1	18	1919	Stumpy Point, N. O.	Manteo, N. C.
127507		Ga. s.	Carlisle	15	10	43.9	10.8	5.1	Fsh.	1	30	1901	New Whatcom, Wash.	Ketchikan, Alaska.
207691		Ga. s.	Carlisle	9	9	32.9	11.1	3.4	Fsh.	1	10	1910	Ketchikan, Alaska.	Do.
214998		Ga. s.	Carlisle	81	55	80.8	20.0	4.9	Frt.	3	50	1917	Bellingham, Wash.	Cordova, Alaska.
210038		Ga. s.	Carlisle I.	34	23	51.6	14.9	6.1	Fsh.	7	50	1912	Tacoma, Wash.	Seattle, Wash.
214872		Ga. s.	Carlisle II.	65	50	54.4	19.9	5.6	Fsh.	4	75	1917	Bellingham, Wash.	Do.
214902		Ga. s.	Carlson	18	15	42.0	12.3	5.5	Fsh.	7	30	1917	Seattle, Wash.	Do.
120792		Ga. s.	Carlotta	6	6	29.4	12.2	3.5	Fsh.	2	2	1881	Charleston, S. C.	Charleston, S. C.
208688	LDMO	Ga. y.	Carlotta	44	35	68.6	17.6	7.6	Yct.	4	50	1911	Sallsbury, Md.	New York, N. Y.
222415		Ga. s.	Carolina	14	11	43.2	8.8	4.3	Pas.	3	30	1923	Now Orleans, La.	Now Orleans, La.
211042		Ga. s.	Carmen	35	28	40.4	16.1	7.3	Pas.	4	65	1913	Dockton, Wash.	Seattle, Wash.
216336		Ga. y.	Carmilla	18	12	51.5	10.8	5.1	Yct.	1	150	1918	New York, N. Y.	New York, N. Y.
208538		Ga. s.	Carnation	7	6	27.8	8.4	2.9	Fsh.	2	9	1903	Manitowoc, Wis.	Millwaukee, Wis.
206530	LBDW	Ga. y.	Carnegie	323	246	135.6	32.2	11.8	Yct.	12	1500	1909	Brooklyn, N. Y.	Washington, D. C.
212736		Ga. y.	Carol	21	14	58.7	11.6	4.6	Yct.	3	65	1911	East Portchester, Conn.	New York, N. Y.
120311		Ga. s.	Carola	5	5	28.0	12.6	3.0	Pas.	1	6	1885	Patchogue, N. Y.	Do.
212212		Ga. y.	Carola	17	11	49.2	10.3	4.7	Yct.	2	90	1910	Bayonne, N. J.	Do.
215445		Ga. s.	Carolina	27	18	46.5	13.5	6.4	Fsh.	6	40	1917	Tacoma, Wash.	Ketchikan, Alaska.
120075		Ga. s.	Carolina	18	16	49.3	15.6	4.2	Frt.	3	16	1882	Smyrna, N. O.	Charleston, S. O.
221697		Ga. s.	Carolina	80	43	62.5	10.3	7.0	Frt.	2	65	1920	Elizabeth City, N. O.	Elizabeth City, N. O.
4424		Ga. s.	Carolina	28	26	48.9	19.1	4.8	Tow.	2	30	1858	Fall River, Mass.	Providence, R. I.
127321		Ga. s.	Carolina	14	7	41.0	16.0	3.2	Pas.	1	1	1899	Benlola, Calif.	San Francisco, Calif.
205376		Ga. s.	Carolina	6	6	32.8	8.0	3.2	Pas.	1	25	1907	Swansea, Mass.	Fall River, Mass.
209140		Ga. s.	Carolina	11	7	41.0	10.2	3.9	Mso.	1	36	1911	Ingallston, Mich.	Marquette, Mich.
213240		Ga. y.	Carolina	31	26	52.7	15.6	8.3	Yct.	4	50	1915	Boston, Mass.	Newark, N. J.
214187		Ga. s.	CAROLINE	23	20	61.3	10.5	3.0	Pas.	1	45	1916	Grafton, Ill.	Louisville, Ky.
216312		Ga. s.	Caroline	67	59	71.3	18.2	6.7	Fsh.	15	72	1918	St. Marys, Ga.	Fernandina, Fla.
221515		Ga. s.	Caroline	12	6	25.4	12.5	4.3	Mso.	1	24	(f)	(f)	New York, N. Y.
204090		Ga. p.	Carolyn	12	12	51.0	13.6	3.0	Mso.	2	16	1907	Madison, Ind.	Nashville, Tenn.
207334		Ga. s.	Carolyn	14	11	42.9	13.3	4.6	Frt.	2	16	1910	Charleston, S. O.	Charleston, S. O.
219493		Ga. s.	Carolyn	17	11	40.3	14.5	5.3	Fsh.	4	30	1910	Brunswick, Ga.	Brunswick, Ga.
207333		Ga. p.	Carolyn W.	14	14	59.0	11.0	2.3	Mso.	2	25	1910	Madison, Ind.	Cincinnati, Ohio.
216074	LJVD	Ga. s.	Carolyn Frances	569	325	146.0	38.0	13.7	Frt.	15	600	1918	Alameda, Calif.	San Francisco, Calif.
213780		Ga. s.	Carri	9	9	28.2	9.4	2.9	Fsh.	2	8	1912	Green Bay, Wis.	Millwaukee, Wis.
125741		Ga. s.	Carri	33	19	78.4	15.3	3.4	Frt.	1	30	1879	Espy, Pa.	Wilmington, Del.
120112		Ga. s.	Carri	17	16	47.2	15.2	3.5	Oys.	2	2	1883	Fish River, Ala.	Mobile, Ala.
120478		Ga. s.	Carri	8	6	20.5	12.0	4.1	Mso.	2	20	1888	Noank, Conn.	New York, N. Y.
127017		Ga. s.	Carri	7	6	20.0	12.0	7.1	Frt.	1	20	1893	Groton, Conn.	Bridgeport, Conn.
203897		Ga. s.	Carri	12	8	40.0	11.6	3.7	Frt.	2	10	1907	Punta Gorda, Fla.	Tampa, Fla.
206391		Ga. s.	Carri	6	6	33.0	9.1	2.8	Mso.	1	12	1909	Atlanto, N. O.	Beaufort, N. O.
207573	LBNK	Ga. y.	Carri	51	31	70.1	15.2	10.1	Yct.	3	120	1910	Boston, Mass.	Seattle, Wash.
222593		Ga. s.	Carri	12	10	31.0	10.8	4.1	Fsh.	1	20	1922	Silka, Alaska.	Juneau, Alaska.
202958		Ga. s.	Carri A.	7	6	31.0	11.6	3.0	Fer.	1	25	1906	Seaford, N. Y.	New York, N. Y.
126520		Ga. s.	Carri A.	9	8	41.0	14.5	3.4	Frt.	3	8	1883	Dauphin Island, Ala.	Mobile, Ala.
101510		Ga. s.	Carri B.	19	12	51.9	14.4	5.5	Frt.	2	2	1882	Yarmouth, Me.	Eastport, Me.
215251		Ga. s.	Carri B.	12	9	35.5	11.8	3.6	Frt.	2	20	1917	Charleston, S. O.	Georgetown, S. O.
200512		Ga. s.	Carri Holl.	10	12	41.3	16.0	3.3	Fsh.	3	1903	1903	Port Lavaca, Tex.	Port Lavaca, Tex.
219051		Ga. s.	Carri Emma	7	5	30.3	8.0	3.5	Pas.	2	15	1914	Westville, N. J.	Philadelphia, Pa.
201593		Ga. s.	Carri Grannia	11	11	47.8	11.8	3.0	Frt.	1	1	1904	Smyrna, N. O.	Beaufort, N. O.
126972		Ga. s.	Carri H.	11	8	29.2	9.5	4.6	Frt.	2	7 1/2	1893	Brookville, Me.	Belfast, Me.
205852		Ga. s.	Carri H.	11	10	33.0	12.7	4.0	Frt.	1	1	1908	Norwalk, Conn.	New Haven, Conn.
213216		Ga. s.	Carri I.	6	6	27.3	12.4	3.8	Frt.	1	10	1914	Port Republic, N. J.	Philadelphia, Pa.
126305		Ga. s.	Carri Leo	7	6	30.8	11.4	3.2	Frt.	1	1	1884	Rod Bluff, Tex.	Galveston, Tex.
211822		Ga. p.	Carri M.	0	8	38.4	10.9	3.3	Pas.	1	12	1913	Hollis Mines, Ill.	St. Louis, Mo.
126133		Ga. s.	Carri M.	0	6	30.7	13.4	3.0	Oys.	1	10	1887	Patchogue, N. Y.	New York, N. Y.
214299		Ga. s.	Carri M.	12	6	41.0	11.6	3.3	Frt.	1	24	1910	Crittenden, Va.	Newport News, Va.
24200		Ga. s.	CAROLINE E. MCGLEAN	70	58	73.5	28.0	0.0	Frt.	2	50	1851	Poughkeepsie, N. Y.	New York, N. Y.
126523		Ga. s.	Carri L. Shano	11	7	44.0	19.0	3.1	Frt.	2	14	1884	Somerset County, Md.	Baltimore, Md.
126674		Ga. s.	Carri L. Whiting	11	14	57.6	15.4	4.0	Frt.	2	2	1890	Crap Island, Md.	Cape Charles, Va.
216832		Ga. s.	Carri II. T. H.	6	5	29.8	13.0	3.3	Fsh.	1	30	1892	Patchogue, N. Y.	New York, N. Y.
5147		Ga. s.	Carri Dovo	90	53	61.5	22.7	5.0	Frt.	6	1	1861	San Francisco, Calif.	San Francisco, Calif.
219536		Ga. s.	Carriro	9	6	38.0	9.1	3.9	Pas.	1	30	1920	San Diego, Calif.	San Diego, Calif.

1 Formerly ga. y.
 2 Stephia.
 3 Transient.
 † Oil engine.

4 Formerly ga. s.
 5 Kathmar II.
 6 Elmaru II.
 7 Formerly ga. y.
 8 Mabelle.

9 Formerly slip. y.
 10 Vixen.
 11 Lillas.
 12 Formerly schooner Thomas Jefferson.
 13 Unkown.

MERCHANT MOTOR VESSELS OF THE UNITED STATES--Continued.

Official No.	Signal letters.	Rtg.	Name of vessel.	Gross tonnage.	Net tonnage.	Length.	Breadth.	Depth.	Service.	Crew.	Indicated horsepower.	When built.	Where built.	Home port (where permanent license issued).
						Feet.	Feet.	Feet.						
126960		Ga. s.	Carroll	10	9	48.0	14.5	3.8	Frt.	1	1893	Pocomok City, Md.	Capo Charles, Va.
211356		Ga. s.	Carroll E.	5	5	29.0	8.3	3.8	Fsh.	5	15	1913	Little Swamico, Wis.	Milwaukee, Wis.
215260		Ga. s.	Caruthersville	6	5	32.8	8.0	2.1	Fsh.	1	15	1917	Caruthersville, Mo.	St. Louis, Mo.
221510		Ga. s.	Casa Marina	11	7	37.0	9.5	3.0	Pass.	1	4	1911	Portsmouth, N. H.	Key West, Fla.
127551		Ga. s.	Casanova	14	11	40.4	12.0	4.3	Frt.	2	30	1901	New York, N. Y.	New York, N. Y.
3950		Ga. s.	Cascade	21	14	47.0	12.5	4.4	Fsh.	4	1903	Seattle, Wash.	Seattle, Wash.
210620		Ga. s.	Cascade	8	7	28.0	8.0	3.0	Fsh.	3	3	1905	West De Pero, Wis.	New York, N. Y.
215303		Ga. s.	Cascade	25	20	48.0	14.0	6.3	Fsh.	6	30	1917	Seattle, Wash.	Milwaukee, Wis.
217742		Ga. s.	Cascade	9	7	32.0	9.7	4.5	Fsh.	2	10	1910	Seattle, Wash.
214126		Ga. s.	Casslar	15	10	59.5	17.3	1.9	Pass.	2	44	1916	Wrangell, Alaska	Wrangell, Alaska
539795		Ga. y.	Casco	20	20	51.5	18.2	5.2	Yct.	2	2	1912	Salisbury, Md.	Port Huron, Mich.
213427		Ga. s.	Casco	12	8	38.0	13.1	4.1	Frt.	2	15	1914	Machiasport, Me.	Machias, Me.
213204		Ga. y.	Casco	17	12	43.5	10.2	5.4	Yct.	1	150	1915	Camden, Me.	Philadelphia, Pa.
220754	MBVF	Ga. s.	Casco	328	172	120.1	24.1	10.6	Pass.	10	200	1920	Long Beach, Calif.	Los Angeles, Calif.
219972		Ga. y.	Casco II	48	32	74.0	12.8	7.0	Yct.	3	200	1920	New York, N. Y.	New York, N. Y.
5282		Ga. s.	Cashier	21	10	54.2	17.3	4.2	Oys.	6	18	1849	Cedarville, N. J.	Philadelphia, Pa.
207718	LBQN	Ga. y.	Castida	22	19	45.3	11.9	5.2	Yct.	3	27	1910	Norwalk, Conn.	New York, N. Y.
127987		Ga. s.	Castle B	14	7	32.0	11.6	4.2	Fsh.	1	1899	Bristol, Me.	Boothbay, Me.
207940		Ga. s.	Castor	8	7	45.0	10.6	4.3	Fsh.	2	15	1909	Bay City, Mich.	Boston, Mass.
216162		Ga. s.	Castor	8	6	45.0	10.6	4.3	Fsh.	1	12	1918	Lemola, Mich.	Seattle, Wash.
212139		Ga. y.	Catalina	24	23	53.8	13.8	4.6	Yct.	2	50	1914	East Greenwich, R. I.	New York, N. Y.
211447		Ga. s.	Catalina Flyer	14	10	52.0	10.0	4.0	Fsh.	1	100	1913	Long Beach, Calif.	Los Angeles, Calif.
210809		Ga. s.	Catawba	9	8	50.0	9.2	4.5	Mso.	2	20	1906	Manitowoc, Wis.	Milwaukee, Wis.
216732		Ga. s.	Catarina	67	43	48.0	10.8	4.3	Pass.	4	70	1888	San Francisco, Calif.	San Diego, Calif.
208927		Ga. p.	Catfish	26	26	64.8	14.8	3.3	Mso.	3	40	1911	Randolph, Mo.	St. Louis, Mo.
210338		Ga. s.	Catharina	18	18	45.0	9.2	4.2	Pass.	3	24	1912	Milwaukee, Wis.	Milwaukee, Wis.
126387		Ga. s.	Catharine Davis	5	5	35.0	12.0	2.3	Mso.	2	1838	Pocomoke City, Md.	Charleston, S. C.
201460		Ga. s.	Catherine	10	5	38.0	14.3	3.0	Mso.	2	7	1905	Deep Creek, Va.	Norfolk, Va.
212054		Ga. s.	Catherine	14	9	35.3	10.2	4.6	Fsh.	2	30	1914	Seattle, Wash.	Seattle, Wash.
212112		Ga. p.	Catherine	18	11	39.0	8.2	2.0	Pass.	1	12	1914	Rosa, Ark.	Memphis, Tenn.
213090		Ga. s.	Catherine	159	77	120.6	25.2	12.4	Pass.	26	1915	Essex, Mass.	Glooucester, Mass.
222220		Ga. p.	Catherine	8	6	34.2	8.0	2.0	Pass.	2	10	1922	Madison, Ind.	Cincinnati, Ohio.
222813		Ga. s.	Catherine	10	7	31.5	11.7	5.0	Fsh.	2	24	1923	Brunswick, Ga.	Brunswick, Ga.
211254		Ga. s.	Catherine A. Butler	21	11	53.1	14.9	5.3	Fsh.	2	28	1913	Eastport, Me.	Machias, Me.
209106		Ga. s.	Catherine B.	6	6	26.0	8.5	3.0	Fsh.	2	10	1907	St. James, Mich.	Grand Haven, Mich.
201004		Ga. s.	Catherine Burke	130	68	101.0	24.2	11.2	Fsh.	20	1904	Essex, Mass.	Glooucester, Mass.
222309		Ga. s.	Catherine Cryor	12	6	41.4	11.0	6.5	Plt.	1	50	1922	Los Angeles, Calif.	Los Angeles, Calif.
126020		Ga. s.	Catherine E. Shores	16	9	52.5	14.2	3.2	Frt.	2	10	1892	Orlando, Md.	Reedville, Va.
127071		Ga. s.	Catherine M.	66	45	69.7	17.7	7.8	Tow.	8	125	1902	Whatcom, Wash.	Seattle, Wash.
203776		Ga. s.	Catherine M.	9	9	44.6	12.8	2.4	Frt.	1	9	1906	Morehead City, N. C.	Beaufort, N. C.
212236		Ga. s.	Catherine M. Butler	21	11	53.0	15.0	5.3	Fsh.	2	26	1914	Eastport, Me.	Eastport, Me.
221870		Ga. y.	Catherino Morehead	18	9	40.0	12.9	2.0	Yct.	2	40	1923	Morehead City, N. C.	Beaufort, N. C.
220083		Ga. s.	Catharine T.	6	6	33.4	13.9	2.9	Fsh.	2	10	1920	Poydras, La.	New Orleans, La.
127284		Ga. s.	Cathleen	18	11	46.0	10.5	4.0	Frt.	1	10	1893	Smyrna, N. O.	Elizabeth City, N. C.
212813		Ga. s.	Cathliner	14	13	38.2	14.3	3.8	Oys.	2	14	1914	Mount Pleasant, S. C.	Charleston, S. C.
120164		Ga. s.	Cavaller	8	5	38.0	12.3	3.0	Oys.	3	11	1887	Northumberland County, Va.	Reedville, Va.
200004		Ga. s.	Cavaller	8	6	30.0	9.7	4.7	Mso.	1	1903	New Haven, Conn.	New Haven, Conn.
206041		Ga. s.	Cavaller	18	11	49.8	18.2	3.7	Fsh.	5	25	1909	Biloxi, Miss.	Quitport, Miss.
214779	LGSB	Ga. y.	Cavaller	43	27	67.4	15.0	5.7	Yct.	2	150	1910	New Orleans, La.	New Orleans, La.
216527	LMBS	Ga. y.	Cavaller	35	32	65.3	13.0	6.5	Yct.	2	65	1918	East Greenwich, R. I.	Providence, R. I.
221266		Ga. s.	Caven Point	14	0	40.7	14.3	4.4	Ton.	3	60	1920	Arverno, N. Y.	New York, N. Y.
209149		Ga. s.	Cawyaak	6	5	21.0	8.2	3.0	Fsh.	2	8	1910	High Island, Mich.	Grand Haven, Mich.
206251		Ga. y.	Cayuga	27	22	65.0	12.1	5.8	Yct.	2	48	1909	New York, N. Y.	Miami, Fla.
205997		Ga. s.	Cayuga	20	18	43.3	14.5	5.2	Frt.	2	40	1911	Patohogue, N. Y.	Savannah, Ga.
210485		Ga. s.	Cecilia	6	5	31.0	8.5	2.0	Tow.	1	12	1909	Tampa, Fla.	Key West, Fla.
218995		Ga. s.	Cecilia M.	6	5	28.0	8.2	3.3	Fsh.	3	12	1914	West De Pero, Wis.	Milwaukee, Wis.
208529		Ga. s.	Ceell J.	11	8	36.9	11.9	4.7	Fsh.	2	15	1911	Erie, Pa.	Buffalo, N. Y.
206376		Ga. s.	Ceell J.	13	6	37.3	11.3	5.5	Frt.	1	1909	Eastport, Me.	Machias, Me.
127197		Ga. s.	Ceelle	6	6	29.5	12.9	3.8	Mso.	1	8	1897	Patohogue, N. Y.	New York, N. Y.
135162		Ga. s.	Cecilia	20	9	52.5	15.0	4.0	Frt.	3	60	1880	Itakonsack, N. J.	Norfolk, Va.
219010		Ga. y.	Cecilia	19	13	52.4	11.2	5.2	Yct.	2	215	1918	West Lynn, Mass.	Hartford, Conn.
127184		Ga. s.	Cecrops	7	7	30.5	13.6	2.7	Oys.	2	1900	Hoopers Island, Md.	Reedville, Va.
207606		Ga. s.	Cedrio	11	7	32.5	11.4	3.2	Fsh.	1	16	1910	Keypert, Wash.	Seattle, Wash.
213951		Ga. s.	Cedrio	28	10	45.0	13.5	6.4	Fsh.	1	35	1910	Tacoma, Wash.	Seward, Alaska
203007	KVIII	Ga. y.	Caladon	40	43	64.7	16.0	7.1	Yct.	4	40	1900	Hoston, Mass.	New York, N. Y.
214198	LDCT	Ga. y.	Coloritas	26	17	60.2	11.4	4.0	Yct.	3	400	1916	New York, N. Y.	Rochester, N. Y.
212827	LFBH	Ga. y.	Colority	21	16	59.0	10.3	4.3	Yct.	2	160	1914	Port Clinton, Ohio	Philadelphia, Pa.
202352		Ga. y.	Colesta May	8	5	30.5	11.2	6.0	Yct.	1	1905	Friendship, Mo.	Do.

1 Formerly ga. s. Blenmark.
 2 Formerly ga. y. Lady Lou.
 3 Formerly ga. y. Bello Chauce.
 4 Formerly ga. y. Alorle III.

5 Formerly ga. y. Casilda.
 6 Formerly ga. y. Porpoise.
 7 Formerly ga. y. Catalina.
 8 Formerly Mexican ga. s. Catarina.
 9 Formerly ga. y. Slnbad IV.
 10 Formerly sch. Eleanor.

11 Formerly ga. y. Gertrudo.
 12 Formerly ga. y. Mildred.
 13 Formerly ga. y. Coloritas.
 14 Formerly U. S. S. Coloritas.

MERCHANT MOTOR VESSELS OF THE UNITED STATES—Continued.

Official No.	Signal letters.	Rtg.	Name of vessel.	Gross tonnage.	Net tonnage.	Length.	Breadth.	Depth.	Service.	Crew.	Indicated horsepower.	When built.	Where built.	Home port (where permanent document issues).
127716		Ga. s.	Colesto	12	12	60.0	10.6	3.0	Pas.	3	1902	Clinton, Iowa	Peoria, Ill.
222657	MDVK	Ga. y.	Celestino	79	54	104.3	14.9	8.3	Yct.	2	440	1918	Neponset, Mass.	New York, N. Y.
221431		Ga. y.	Cella D.	29	27	44.4	11.7	2.2	Yct.	2	9	1921	Chicago, Ill.	Chicago, Ill.
213791		Ga. s.	Cella M.	9	8	36.8	11.6	6.0	Frt.	2	18	1915	Vinal Haven, Me.	New York, N. Y.
209503		Ga. s.	Celt.	43	29	62.5	15.8	7.2	Fsh.	2	75	1912	Seattle, Wash.	Ketchikan, Alaska.
209594		Ga. s.	Celtlo.	58	39	72.0	17.0	7.5	Fsh.	3	125	1912	do.	Do.
126064		Ga. s.	Celvina	6	6	33.0	10.5	3.2	Mso.	1	1892	Grand Callon, La.	Morgan City, La.
211742		Ga. y.	Centaur	118	78	102.1	18.0	10.2	Yct.	4	400	1913	Port Clinton, Ohio	Pittsburgh, Pa.
125179		Ga. s.	Central	20	17	43.6	15.1	4.0	Frt.	0	1876	Key West, Fla.	Key West, Fla.
218611		Ga. s.	Central	31	25	60.2	18.5	4.8	For.	1	47	1919	Clinton, Wash.	Seattle, Wash.
220937		Ga. p.	Central	21	14	56.4	12.4	2.5	Tow.	1	35	1920	Clarington, Ohio	Cleveland, Ohio.
201538		Ga. s.	Century	11	8	37.0	14.0	4.0	Pas.	1	10	1904	Sobrante, Calif.	San Francisco, Calif.
208417		Ga. s.	Ceres	36	24	54.0	15.7	5.2	Frt	1	75	1911	Anacortes, Wash.	Port Townsend, Wash.
216915	LMWT	Ga. s.	CERRITO	490	259	165.0	25.4	12.6	Frt.	15	260	1918	San Juan, P. R.	San Juan, P. R.
218330	LVBG	Ga. s.	Cethana	2,341	1,777	262.6	46.3	21.8	Frt.	28	1,000	1918	Olympia, Wash.	San Francisco, Calif.
208314		Ga. s.	Cetus	10	7	35.8	10.3	4.6	For.	1	20	1910	Baltimore, Md.	Port Arthur, Tex.
214149		Ga. s.	Chaco	104	96	57.8	21.9	4.9	Pas.	2	80	1916	Dockton, Wash.	Seattle, Wash.
209595		Ga. s.	Chacon	58	39	72.0	17.0	7.5	Fsh.	3	85	1912	Seattle, Wash.	Ketchikan, Alaska.
215992		Ga. s.	Chacon	45	33	55.8	15.4	7.6	Fsh.	3	55	1918	Tacoma, Wash.	Port Townsend, Wash.
220367		Ga. s.	Chadwick	31	22	61.4	10.9	5.0	Frt.	4	40	1920	Elizabeth City, N. C.	Elizabeth City, N. C.
219331	LVBH	Ga. s.	Challamba	2,400	1,791	262.2	46.4	21.7	Frt.	25	1,000	1918	Olympia, Wash.	San Francisco, Calif.
141093		Ga. s.	Challonge	14	10	49.0	14.0	3.8	Tow.	1	1890	Portland, Ore.	Seattle, Wash.
206420		Ga. s.	Challenge	10	7	37.1	8.5	2.6	Frt.	1	12	1909	Hollingham, Wash.	Nome, Alaska.
211988		Ga. s.	Challenger	12	11	36.0	11.2	4.3	Pas.	2	28	1914	Sturgeon Bay, Wis.	Detroit, Mich.
215061		Ga. s.	Challenger	9	8	29.6	9.2	3.5	Fsh.	1	15	1915	Oconto, Wis.	Allwaukee, Wis.
127135		Ga. s.	Chamoleon	5	5	26.5	10.2	4.5	Frt.	1	1896	Ireman, Me.	Bath, Me.
5488		Ga. s.	Champion	44	40	64.5	23.0	4.5	Frt.	1	1867	San Francisco, Calif.	San Francisco, Calif.
204713		Ga. s.	Champion	18	9	53.4	15.0	3.5	Oys.	2	18	1907	Bayou Chaland, La.	New Orleans, La.
200282		Ga. s.	Champion	14	11	46.4	11.0	4.2	Mso.	1	25	1909	Boston, Mass.	Newport, R. I.
214930		Ga. s.	Champion	12	10	43.4	12.7	3.6	Frt.	3	21	1917	Cromanton, Fla.	New York, N. Y.
212149		Ga. s.	Chancellor	20	13	38.2	12.6	5.6	Fsh.	8	26	1914	Seattle, Wash.	Seattle, Wash.
222295		Ga. s.	CIAP	8	6	30.0	6.0	2.8	Pas.	1	40	1922	St. Louis, Mo.	St. Louis, Mo.
110301		Ga. s.	Charavi	15	10	62.0	13.5	4.8	Mso.	3	65	1930	Greenport, N. Y.	New York, N. Y.
211632		Ga. s.	Charles B.	10	7	38.2	8.5	4.9	Tow.	2	24	1913	Palatka, Fla.	Mobile, Ala.
218492		Ga. s.	Charles I.	7	7	32.0	10.2	3.2	Fsh.	1	14	1915	Manlinway, Mich.	Grand Haven, Mich.
210427		Ga. s.	Charles K.	7	5	27.0	8.5	3.2	Fsh.	2	18	1905	Mantoloway, Wis.	Chicago, Ill.
202012		Ga. s.	Charles Buckingham	15	11	48.0	13.1	3.3	Fsh.	5	35	1905	Biloxi, Miss.	New Orleans, La.
127470		Ga. s.	Charles Redding, Jr.	14	9	47.4	15.2	3.8	Fsh.	6	1900	do.	Guilford, Miss.
210852		Ga. s.	Charles Spencer	11	7	41.7	11.0	4.0	Tow.	1	40	1920	Portland, Ore.	Portland, Ore.
209142		Ga. s.	Chas. Tricson	14	9	41.1	11.1	5.1	Pas.	1	30	1911	Piburon, Calif.	San Francisco, Calif.
127651		Ga. s.	Chas. Tricson	80	46	75.5	27.0	5.6	Frt.	2	60	1902	San Francisco, Calif.	Do.
200660		Ga. s.	Charles V.	6	6	36.6	9.4	3.8	Fsh.	2	1904	Bristol, Me.	Hockland, Me.
127495		Ga. s.	Charles H. Mason	12	7	39.8	14.0	3.7	Frt.	1	1900	Hopkins, Va.	Cape Charles, Va.
204077		Ga. s.	Chas. C. Havens	31	29	45.5	17.1	0.0	Frt.	2	1907	Quincy, Mass.	New York, N. Y.
126350		Ga. s.	Charles H. Davis	6	6	30.0	13.1	3.0	Mso.	1	12	1890	Patohogue, N. Y.	Do.
215203		Ga. s.	Charles J. Sterling	36	31	59.6	17.2	4.2	Frt.	1	36	1917	Atlanta, N. C.	Wilmington, N. C.
127673		Ga. s.	Chas. S. Wallace	24	16	66.4	13.0	3.8	Fsh.	2	20	1902	Morehead City, N. C.	Tampa, Fla.
127501		Ga. s.	Charles W. Lynde	66	57	81.0	20.6	5.4	Frt.	2	50	1901	Patohogue, N. Y.	New York, N. Y.
222368		Ga. s.	Charlesbank I.	11	7	30.2	10.8	4.0	Pas.	2	25	1917	Boston, Mass.	Hoston, Mass.
223022		Ga. s.	Charlesbank II.	14	9	49.8	13.0	3.8	Pas.	2	40	1918	Brooklyn, N. Y.	Do.
220708		Ga. s.	Charley Ford	8	7	30.1	9.3	3.5	Tow.	1	10	1920	Georgetown, S. C.	Georgetown, S. C.
211741		Ga. s.	Charlie	29	17	63.4	16.9	4.2	Frt.	3	30	1913	Lanoxville, N. C.	Charleston, S. C.
125558		Ga. s.	Charlie Ross	17	10	44.2	13.4	4.9	Frt.	1	1877	Pembroke, Mo.	Eastport, Me.
220856	MCBF	Ga. s.	CHARLIE WATSON	1,760	698	250.0	37.0	19.7	Tnk.	27	1,100	1920	Oakland, Calif.	San Francisco, Calif.
127071	KMFP	Ga. s.	Charlotta	17	12	55.2	11.0	5.7	Yct.	3	1895	Nyack, N. Y.	Cape Vincent, N. Y.
23044		Ga. s.	Charlott	49	33	60.4	19.2	6.9	Fsh.	5	1847	Jamesport, N. Y.	Fernandina, Fla.
127117		Ga. s.	Charlotta	7	6	28.0	11.0	2.8	Frt.	2	1890	Lamon Bay, Fla.	Miami, Fla.
127701		Ga. s.	Charlotta	6	6	44.0	11.9	2.8	Frt.	2	8	1902	Tilghman, Md.	Baltimore, Md.
200048		Ga. s.	Charlotta	9	6	38.0	10.0	3.5	Fsh.	2	25	1903	Howkan, Alaska.	Ketchikan, Alaska.
207614		Ga. s.	Charlotta	9	6	30.0	9.9	3.7	Feh.	1	20	1910	Seattle, Wash.	Seattle, Wash.
209500		Ga. s.	Charlotta	7	5	38.0	8.2	3.7	Frt.	1	40	1911	Vallejo, Calif.	San Francisco, Calif.
211577		Ga. s.	Charlotta	14	12	46.0	13.0	4.6	Frt.	0	36	1910	Long Branch, N. J.	Perth Amboy, N. J.
214707		Ga. s.	Charlotta	23	16	45.9	15.7	5.1	Frt.	1	32	1917	Crittendon, Va.	Norfolk, Va.
220876		Ga. s.	Charlotta	53	30	59.1	21.0	6.0	Wat.	2	42	1920	Sallsbury, Md.	Baltimore, Md.
221326	MCTP	Ga. y.	Charlotta II.	64	44	71.0	15.3	5.8	Yct.	4	250	1921	East Greenwich, R. I.	Boston, Mass.
214800		Ga. s.	Charlotta II.	71	40	74.7	18.0	7.8	Fsh.	5	110	1917	Seattle, Wash.	San Francisco, Calif.
218506		Ga. s.	Charlotta II.	27	15	48.0	13.1	5.0	Fsh.	2	30	1919	Dockton, Wash.	Tacoma, Wash.
208866	LCBF	Ga. y.	Charlotta B.	40	44	73.0	14.1	10.0	Yct.	3	200	1911	Stamford, Conn.	Seattle, Wash.
201248		Ga. s.	Charm	7	6	31.8	11.8	3.3	Frt.	1	15	1904	Atlantic City, N. J.	Philadelphia, Pa.
211489		Ga. s.	Charm	42	36	75.0	11.0	4.0	Pas.	2	100	1913	Prosper, Ore.	Marshfield, Ore.

1 Formerly U. S. Navy S. C. 265.

2 Formerly ga. s. Clifton.

3 Formerly ga. y. Swasilka.

4 Formerly ga. s. Surry Lumber Co. No. 1.

5 Formerly British st. s. Challamba.

6 Formerly st. s. La Camas.

7 Formerly ga. s. H. M. Champion.

8 Formerly ga. s. Alex.

9 Formerly U. S. Navy launch No. 2860.

0 Formerly ga. s. Brocco.

10 Formerly ga. y. Topaz.

11 Formerly ga. y. Arval.

12 Formerly sloop Bossicus.

† Oil engine.

MERCHANT MOTOR VESSELS OF THE UNITED STATES—Continued.

Official No.	Signal letters.	Rtg.	Name of vessel.	Gross tonnage.	Net tonnage.	Length.	Breadth.	Depth.	Service.	Crew.	Indicated horsepower.	When built.	Where built.	Home port (where permanent document issues).
						Feet.	Feet.	Feet.						
219252		Ga. y.	Charmee.....	64	43	75.0	15.2	7.0	Yct.	4	200	1919	Greenwich, Conn.....	Chicago, Ill.
127496		Ga. s.	Charmer.....	20	13	65.0	16.2	4.2	Frt.	1	1901	Stratts, N. C.....	New Bern, N. O.
127529		Ga. y.	Charmer.....	31	27	56.3	15.5	6.9	Yct.	4	1900	South Boston, Mass.....	Boston, Mass.
213321		Ga. s.	Charmian II.....	23	16	62.8	10.9	6.0	Yct.	2	300	1916	Annapolis, Md.....	Baltimore, Md.
200300		Ga. p.	Charter.....	9	6	49.8	14.0	2.7	Frt.	2	1903	New Orleans, La.....	New Orleans, La.
127324		Ga. s.	Chase.....	40	31	65.0	15.0	4.2	Frt.	4	1898	Tampa, Fla.....	Tampa, Fla.
220012		Ga. p.	Chase No. 2.....	23	16	61.0	12.3	3.0	Tow.	1	25	1920	Longbottom, Ohio.....	Cincinnati, Ohio.
218090		Ga. s.	Chaser.....	48	22	59.4	15.7	6.9	Mso.	2	76	1919	Stapleton, S. I., N. Y.....	New York, N. Y.
211263		Ga. y.	Chatana.....	16	11	38.7	11.0	6.4	Yct.	1	35	1913	Port Clinton, Ohio.....	Hartford, Conn.
214803		Ga. s.	Chatham.....	28	24	54.3	14.0	6.3	Fsh.	7	50	1917	Seattle, Wash.....	Wrangell, Alaska.
220723		Ga. s.	Chatham.....	27	13	51.4	10.4	4.3	Frt.	1	23	1908	Pittsburgh, Pa.....	Pittsburgh, Pa.
126947		Ga. s.	Chauncey Roy.....	10	8	44.0	10.0	2.6	Mso.	1	1893	Beaufort, N. O.....	Washington, N. C.
204304		Ga. s.	Check.....	9	8	31.5	9.8	2.6	Pas.	1	1907	Seattle, Wash.....	Seattle, Wash.
127185		Ga. y.	Cheemaun.....	18	16	42.6	13.3	6.2	Yct.	1	16	1897	Fall River, Mass.....	New York, N. Y.
200514		Ga. y.	Chelsea.....	131	109	91.0	20.4	5.0	Yct.	7	78	1903	Baltimore, Md.....	Do.
200180		Ga. s.	Chelsea.....	98	87	112.0	23.0	5.4	Frt.	7	100	1905	Pocomoke City, Md.....	Norfolk, Va.
203012		Ga. s.	Cherna.....	19	6	45.5	11.0	4.3	Frt.	1	15	1910	Seattle, Wash.....	Seattle, Wash.
214630		Ga. s.	Cherle.....	28	14	50.9	14.5	4.6	Mso.	2	40	1909	Orange, Tex.....	Morgan City, La.
127481		Ga. s.	Cherokoe.....	14	13	39.5	13.0	5.0	Pas.	1	1900	Quincy Point, Mass.....	Philadelphia, Pa.
127420		Ga. s.	Cherokoe.....	13	11	44.2	11.0	2.2	Pas.	1	1902	Daytona, Fla.....	St. Augustine, Fla.
207498		Ga. s.	Cherokoe.....	13	11	44.0	14.3	4.3	Frt.	1	45	1910	Rockaway Beach, N. Y.....	New York, N. Y.
219318		Ga. s.	Cherokoe.....	13	10	42.0	11.3	2.9	Frt.	1	30	1919	Smyrna, N. C.....	Beaufort, N. O.
221547		Ga. s.	Cherokoe.....	11	8	30.2	13.5	3.0	Frt.	1	12	1908	Galveston, Tex.....	Galveston, Tex.
211944		Ga. s.	Cherry Grove.....	5	5	28.0	7.8	2.8	Mso.	1	1906	West Bayville, N. Y.....	New York, N. Y.
6318		Ga. s.	Chesapeake.....	48	48	70.0	21.0	5.0	Frt.	3	45	1857	Somerset County, Md.....	Baltimore, Md.
204909		Ga. s.	Chesapeake.....	14	10	45.8	14.4	3.4	Fer.	1	32	1906	Harve de Grace, Md.....	New York, N. Y.
127668		Ga. s.	Chester.....	53	31	61.9	19.3	2.8	Frt.	3	68	1902	Cambridge, Md.....	Baltimore, Md.
210364		Ga. p.	Chester.....	9	9	46.3	9.4	2.6	Pas.	2	20	1912	Tyrone, Ky.....	Louisville, Ky.
207547		Ga. s.	Chester.....	17	9	43.7	15.4	5.6	Fah.	4	24	1910	Eastport, Mo.....	Portland, Me.
210707		Ga. s.	Chester A.....	11	7	34.9	10.8	4.3	Fsh.	1	38	1910	Toledo, Ohio.....	Detroit, Mich.
201845		Ga. s.	Chester L. Kennedy.....	19	13	41.4	14.6	7.6	Frt.	2	24	1905	Portland, Me.....	Portland, Me.
222811		Ga. s.	Chester T. Marshall.....	32	10	60.8	15.2	7.0	Frt.	3	45	1923	East Boothbay, Me.....	Boston, Mass.
126165		Ga. s.	Chatowalk.....	8	7	32.0	13.0	3.3	Mso.	1	1883	Bayport, N. Y.....	New York, N. Y.
219040		Ga. p.	CHUYENNE.....	35	35	63.5	18.3	3.8	Fer.	2	45	1914	Grafton, Ill.....	Pomona, N. Dak.
202477		Ga. p.	Chicago.....	10	5	52.0	10.8	2.5	Frt.	2	1905	Grand Isle, La.....	New Orleans, La.
215307		Ga. s.	Chicago.....	16	10	46.0	12.0	4.7	Frt.	2	20	1917	Mt. Pleasant, Va.....	Chicago, Ill.
213387		Ga. s.	Chilohagoff.....	44	30	57.3	14.5	8.0	Pas.	2	125	1916	Seattle, Wash.....	Juneau, Alaska.
210353		Ga. s.	Chicago Harbor No. 1.....	8	6	39.0	9.0	4.0	Pas.	2	50	1912	Chicago, Ill.....	Chicago, Ill.
210660		Ga. s.	Chicago Harbor No. 11.....	12	8	35.6	10.6	2.8	Pas.	2	50	1912 do.....	Do.
203023		Ga. s.	Chickaree.....	14	9	74.0	12.0	2.4	Pas.	2	1906	Tacoma, Wash.....	Seattle, Wash.
213069		Ga. s.	Chickamauga.....	51	20	59.5	17.6	8.6	Tow.	6	250	1915	Seattle, Wash.....	Do.
127580		Ga. s.	Chickasaw.....	11	7	40.1	14.8	2.6	Frt.	2	1901	Biloxi, Miss.....	Morgan City, La.
210031		Ga. s.	Chickawana.....	27	22	55.4	12.9	6.1	Pas.	3	30	1912	Tacoma, Wash.....	Tacoma, Wash.
222870		Ga. s.	Chico.....	14	12	43.5	13.4	4.0	Frt.	2	28	1908	Eastington, Pa.....	Miami, Fla.
205487		Ga. p.	Chicot.....	14	10	40.1	12.0	3.0	Tow.	2	25	1908	Patterson, La.....	Morgan City, La.
217649		Ga. s.	Chicota.....	17	13	48.3	11.2	5.2	Tow.	2	25	1906	Poughkeepsie, N. Y.....	Crisfield, Md.
126749		Ga. s.	Chief.....	9	9	32.0	16.0	4.4	Pas.	1	27	1891	Wilmington, Del.....	New York, N. Y.
127880		Ga. s.	Chief.....	16	14	48.6	13.6	2.6	Mso.	2	1889	Beymores Point, Fla.....	Jacksonville, Fla.
127748		Ga. s.	Chief.....	14	10	49.6	11.5	3.6	Frt.	1	30	1903	Astoria, Ore.....	Astoria, Ore.
204896		Ga. s.	Chief.....	16	11	55.5	13.0	3.2	Tow.	2	80	1907	Bellingham, Wash.....	Ketchikan, Alaska.
205526		Ga. s.	Chief.....	14	5	45.6	10.2	8.4	Tow.	2	40	1908	Orange, Tex.....	Port Arthur, Tex.
218892		Ga. s.	Chief.....	12	10	37.6	10.3	5.0	Fsh.	3	20	1912	Newark, N. J.....	New York, N. Y.
221670		Ga. s.	Chief.....	19	13	52.4	11.3	5.7	Plt.	2	150	1911	Bayonne, N. J.....	Baltimore, Md.
221098		Ga. s.	Chief III.....	10	7	38.8	12.4	2.0	Pas.	3	18	1920	New Orleans, La.....	New Orleans, La.
214678	LGQD	Ga. y.	Chieftain.....	159	103	100.0	20.7	9.8	Yct.	9	300	1917	Camden, N. J.....	New York, N. Y.
207316		Ga. s.	Chignik.....	12	8	48.0	12.2	3.0	Frt.	1	50	1910	Astoria, Ore.....	Astoria, Ore.
127742		Ga. s.	Chilkoot.....	14	10	51.0	11.4	4.3	Fsh.	1	50	1903 do.....	Juneau, Alaska.
208481		Ga. s.	Chilkoot.....	41	28	60.6	15.8	5.8	Fsh.	5	75	1911 do.....	Do.
127012		Ga. s.	Chimera.....	7	7	28.5	12.1	4.0	Pas.	1	1893	Noank, Conn.....	Providence, R. I.
216010		Ga. s.	Chimera.....	11	9	85.3	10.5	5.0	Fsh.	2	40	1918	Seattle, Wash.....	Seattle, Wash.
214801		Ga. s.	Chinook.....	41	32	56.0	15.0	7.0	Fsh.	7	50	1917	Tacoma, Wash.....	Do.
215510		Ga. s.	Chinook.....	20	13	41.0	13.2	4.8	Fsh.	1	20	1917	Cordova, Alaska.....	Juneau, Alaska.
200290		Ga. y.	Chipper.....	23	19	50.7	11.0	5.0	Yct.	2	30	1909	New York, N. Y.....	New York, N. Y.
211027		Ga. s.	Chipper.....	38	26	58.4	13.0	5.9	Frt.	2	65	1913 do.....	Do.
120040		Ga. s.	Chiquita.....	17	11	44.2	13.7	7.4	Frt.	1	1888	Boston, Mass.....	Do.
212160	LDKS	Ga. y.	Chiquita.....	10	10	42.0	11.2	5.3	Yct.	2	24	1914	Eastington, Pa.....	Tampa, Fla.
215093		Ga. s.	Chispa.....	32	30	57.1	10.0	4.6	Frt.	2	20	1870	San Francisco, Calif.....	Los Angeles, Calif.
201344		Ga. s.	Chislo.....	21	15	60.5	15.3	4.4	Fsh.	3	50	1907	Jacksonville, Fla.....	Charleston, S. C.
34323		Ga. s.	Chiopeck No. 3.....	45	24	72.0	18.0	5.0	Fsh.	2	40	1899	Ballard, Wash.....	Juneau, Alaska.
126905	KITM	Ga. y.	Chocow.....	10	18	44.7	14.4	6.6	Yct.	1	25	1889	South Boston, Mass.....	Philadelphia, Pa.

1 Formerly ga. y. Jane VII.
† Oil engine.

a ga. y. Ruffhouse.
b ga. y. Captiva.
c ga. y. Ittlfonso.

1 Formerly ga. s. Cambridge.
1 Formerly ga. s. Skoda.

MERCHANT MOTOR VESSELS OF THE UNITED STATES—Continued.

Official No.	Signal letters.	Rlg.	Name of vessel.	Gross tonnage.	Net tonnage.	Length.	Breadth.	Depth.	Service.	Crew.	Indicated horsepower.	When built.	Where built.	Home port (where permanent document issues).
216707	L MJH	Ga. s.	Choctaw	350	269	145.0	23.3	12.0	Tnk.	5	303	1918	Jacksonville, Fla.	Port Arthur, Tex.
212891		Ga. s.	Chouly	53	36	66.5	18.5	7.8	Fsh.	4	120	1915	Dockton, Wash.	Ketchikan, Alaska.
126208		Ga. s.	Christeen	11	10	35.4	15.1	3.9	Mso.	2	20	1883	Glenwood, N. Y.	New York, N. Y.
4943		Ga. s.	Christian D. Emson	58	53	67.3	22.0	5.5	Frt.	3	1866	1866	Koyport, N. J.	Do.
125353		Ga. s.	Christiana	32	31	61.9	13.9	5.1	Frt.	1	1874	1874	Chicago, Ill.	Millwaukee, Wis.
125777		Ga. s.	Christiana	5	5	20.0	11.4	2.9	Frt.	11	1374	1374	Staten Island, N. Y.	Norfolk, Va.
221822		Ga. s.	Christiana	7	6	32.2	10.5	3.6	Fsh.	6	20	1917	Lavallette, N. J.	Philadelphia, Pa.
127086		Ga. s.	Christlo A. Cox	35	16	56.1	17.5	7.0	Fsh.	3	18	1902	East Boothbay, Me.	Gloucester, Mass.
212419		Ga. s.	Christlo R.	12	8	36.9	10.0	5.1	Tow.	1	15	1914	Seattle, Wash.	Seattle, Wash.
126524		Ga. s.	Christopher	13	9	43.0	11.2	4.5	Fsh.	2	1888	1888	Brewer, Me.	Machias, Me.
219699		Ga. s.	Chucklo	38	20	61.0	16.0	3.4	Frt.	1	80	1920	Vicksburg, Miss.	Vicksburg, Miss.
212012		Ga. s.	Chukotsk	130	89	92.8	20.6	10.1	Frt.	0	110	1914	Seattle, Wash.	Seattle, Wash.
214287		Ga. s.	Chum	9	6	32.3	10.6	3.9	Fsh.	2	50	1916	San Diego, Cal.	San Diego, Cal.
215511		Ga. s.	Chum	20	13	41.0	13.2	4.8	Fsh.	1	20	1917	Cordova, Alaska.	Juneau, Alaska.
220110		Ga. s.	Chummer II	11	7	37.4	11.2	4.1	Mso.	1	30	1920	Hayonn, N. J.	New York, N. Y.
219433		Ga. s.	Chummy	14	9	41.0	9.0	3.0	Gas.	2	20	1920	Ketchikan, Alaska.	Ketchikan, Alaska.
221708		Ga. s.	Cleo	70	33	104.8	14.8	8.0	Frt.	6	150	1918	Kingston, N. Y.	Crisfield, Md.
218677		Ga. y.	Cigarette	18	12	53.4	10.1	4.6	Yct.	0	500	1919	New York, N. Y.	New York, N. Y.
207524		Ga. s.	Claara	26	18	53.7	14.7	4.5	Fsh.	2	40	1910	Anacortes, Wash.	Port Townsend, Wash.
127445		Ga. s.	Cleahona	10	7	34.7	11.6	5.7	Fsh.	4	10	1903	Bristol, Me.	Norfolk, Va.
77209		Ga. s.	Clico	15	14	48.0	16.2	4.1	Gas.	1	18	1898	Toms River, N. J.	Philadelphia, Pa.
126351		Ga. s.	Cinderella	28	27	65.0	10.0	7.0	Frt.	1	1886	1886	Pottory Beach, N. Y.	Nowport News, Va.
222070		Ga. p.	Cinoma	26	14	61.4	16.0	2.3	Gas.	2	27	1922	Chauvin, La.	Morgan City, La.
222879		Ga. y.	Cintra	18	12	48.9	10.7	4.8	Yct.	3	000	1923	Boston, Mass.	Philadelphia, Pa.
93030	K PVD	Ga. y.	Cireo	18	13	43.0	15.0	5.2	Yct.	2	18	1900	Tottonville, N. Y.	Grand Haven, Mich.
201947		Ga. p.	Cirle A.	13	15	65.5	10.0	2.0	Tow.	4	20	1908	Madison, Ind.	Evansville, Ind.
218313		Ga. s.	City Ferry	13	13	59.8	17.9	1.6	Frt.	10	1918	1918	Clarksville, Tenn.	Nashville, Tenn.
204401		Ga. s.	City Two Harbors	33	15	55.7	14.0	5.0	Frt.	3	1907	1907	Two Harbors, Minn.	Duluth, Minn.
206492		Ga. s.	City of Anacortes	23	15	58.8	12.2	3.5	Gas.	3	75	1909	Decatur, Wash.	Seattle, Wash.
206678		Ga. s.	City of Hialno	30	26	65.9	13.3	4.0	Gas.	2	20	1912	Hialno, Wash.	Do.
222569		Ga. s.	City of Brockton	17	11	30.4	18.4	2.8	Frt.	2	40	1922	Brockton, Mont.	Great Falls, Mont.
212721		Ga. s.	City of Chicago	14	10	49.5	12.0	2.0	Mso.	1	40	1914	Huron, Ohio	Chicago, Ill.
222875		Ga. s.	City of Edmonds	49	38	60.2	20.5	6.8	Frt.	3	80	1923	Clinton, Wash.	Seattle, Wash.
212750		Ga. s.	City of Eastls	33	23	57.7	12.0	3.5	Frt.	2	50	1914	Eastls, Fla.	Jacksonville, Fla.
126976		Ga. s.	City of Everett	8	8	31.1	11.1	5.8	Gas.	0	28	1893	Waldoboro, Me.	Gloucester, Mass.
222967		Ga. s.	City of Henderson	10	8	30.8	8.8	3.2	Gas.	3	20	1922	Henderson, Ky.	Louisville, Ky.
126250		Ga. s.	City of Key West	13	9	41.3	14.3	3.5	Tow.	1	1884	1884	Key West, Fla.	St. Augustine, Fla.
218110		Ga. s.	City of Los Angeles Pte Boat No. 1	39	26	59.3	17.7	7.5	Frb.	7	110	1919	Los Angeles, Cal.	Los Angeles, Cal.
127493		Ga. s.	City of Naples	20	14	49.3	12.8	4.7	Tow.	3	75	1900	Marco, Fla.	Mobile, Ala.
126991		Ga. s.	City of New Orleans	12	8	42.4	12.7	3.7	Oys.	2	1893	1893	Biloxi, Miss.	New Orleans, La.
209614		Ga. s.	City of Ocala	20	17	44.0	12.7	3.5	Gas.	3	40	1912	Silver Springs, Fla.	Jacksonville, Fla.
216681		Ga. p.	City of Odd	15	15	49.0	9.0	2.7	Gas.	2	16	1918	Frankfort, Ky.	Pittsburgh, Pa.
218920		Ga. s.	City of Palermo	10	7	41.9	13.5	3.1	Oys.	3	20	1913	Cut Off, La.	New Orleans, La.
215019		Ga. s.	City of Poplar	27	18	44.0	20.4	2.9	Mso.	1	50	1917	Poplar, Mont.	Great Falls, Mont.
205137		Ga. s.	City of Port Orchard	48	46	62.7	16.1	3.2	Gas.	1	32	1908	Port Orchard, Wash.	Seattle, Wash.
126218		Ga. s.	City of Rome	8	8	41.3	13.6	3.4	Gas.	1	15	1884	New Orleans, La.	Morgan City, La.
205575		Ga. p.	City of St. Mary	14	14	50.4	10.0	2.0	Frt.	2	15	1908	St. Marys, Mo.	St. Louis, Mo.
209300		Ga. s.	City of Saltville	21	21	53.4	7.0	2.7	Frt.	1	1911	1911	Clinton, Tenn.	Nashville, Tenn.
201021		Ga. p.	City of Springfield	41	41	70.0	21.0	3.0	Frt.	3	1904	1904	Springfield, S. Dak.	Pembina, N. Dak.
222113		Ga. p.	City of Springfield	41	35	64.7	16.4	3.0	Frt.	2	20	1922	Do.	Do.
211077		Ga. s.	Clahowya	9	6	30.3	9.6	5.4	Frt.	1	10	1913	Coupeville, Wash.	Seattle, Wash.
208674		Ga. s.	Clairo	21	11	54.2	14.0	3.6	Fsh.	1	10	1906	Marco, Fla.	Key West, Fla.
220748		Ga. s.	Clairo	38	10	60.8	15.7	7.0	Gas.	4	75	1914	Kearny, N. J.	New York, N. Y.
216884		Ga. s.	Clairo II	9	8	36.7	9.0	3.7	Gas.	1	12	1912	Do.	Do.
127722		Ga. s.	Clam	11	10	54.6	11.5	3.6	Frt.	1	1902	1902	Wilkes-Barre, Pa.	Seattle, Wash.
209013		Ga. s.	Clam	12	8	35.0	10.5	4.5	Frt.	7	1907	1907	Asotin, Oreg.	Do.
213848	L GRM	Ga. y.	Clan	67	59	79.6	10.5	0.2	Yct.	0	1915	1915	New York, N. Y.	New York, N. Y.
200781		Ga. s.	Clara	8	6	32.2	9.4	3.3	Gas.	2	20	1904	Astoria, Oreg.	Unalaska, Alaska.
201785		Ga. s.	Clara	10	13	50.0	15.3	5.1	Fsh.	0	20	1907	Atlantic City, N. J.	Philadelphia, Pa.
206381		Ga. s.	Clara	9	6	32.8	9.8	4.4	Gas.	1	18	1900	Tacoma, Wash.	Tacoma, Wash.
207055		Ga. s.	Clara	10	9	30.0	9.1	3.5	Fsh.	2	20	1908	Traverso City, Mich.	Grand Haven, Mich.
209883		Ga. s.	Clara	19	13	46.0	12.3	5.5	Fsh.	7	27	1912	Anacortes, Wash.	Juneau, Alaska.
212205		Ga. s.	Clara	26	21	41.9	12.3	5.8	Fsh.	7	27	1914	Tracyton, Wash.	Seattle, Wash.
212168		Ga. s.	Clara	6	6	23.0	7.6	3.3	Fsh.	2	12	1911	Manitowoc, Wis.	Millwaukee, Wis.
216248		Ga. s.	Clara	10	10	35.2	10.6	4.7	Fsh.	1	16	1918	Seattle, Wash.	Seattle, Wash.
220110		Ga. y.	Clara	26	17	53.7	13.0	6.1	Yct.	1	50	1911	Poughkeepsie, N. Y.	New York, N. Y.
220135		Ga. s.	Clara	8	5	35.1	9.2	3.0	Fsh.	1	11	1912	Irvington, N. J.	Do.
221210		Ga. s.	Clara	17	11	40.0	15.0	3.8	Frt.	2	11	1921	Falmouth, Mo.	Portland, Mo.
218312		Ga. p.	Clara Allen	12	12	53.8	18.0	2.0	Frt.	1	10	1910	Clarksville, Tenn.	Nashville, Tenn.
205525		Ga. s.	Clara B.	9	8	31.0	11.1	4.1	Gas.	1	20	1907	Ocean City, N. J.	Philadelphia, Pa.
209011		Ga. s.	Clara B.	13	9	41.0	11.0	6.0	Frt.	1	40	1910	Stockholm, Wis.	St. Louis, Mo.
212035		Ga. s.	Clara Blanche	15	10	37.0	10.6	5.6	Frt.	1	22	1914	Bellingham, Wash.	Seattle, Wash.

1 Formerly st. s. C. P. Conners.
2 Formerly ga. s. Tyee.

3 Formerly ga. s. John E. Mehrer II.
4 Formerly ga. s. Lilly S.

5 Formerly gy. a. Wilsco II.

MERCHANT MOTOR VESSELS OF THE UNITED STATES—Continued.

Official No.	Signal letters.	Rtg.	Name of vessel.	Gross tonnage.	Net tonnage.	Length.	Breadth.	Depth.	Service.	Crew.	Indicated horsepower.	When built.	Where built.	Home port (where permanent document issues).
201680		Ga. s.	Clara C.	7	6	32.8	10.8	3.0	Fsh.	1	1907	1907	Orland, Mo.	South West Harbor, Me.
126395		Ga. s.	Clara Combs.	14	13	40.0	13.0	4.0	Oys.	2	1886	1886	Cobbs Island, Va.	Cape Charles, Va.
213648		Ga. s.	Clara D.	11	9	29.0	10.3	2.9	Oys.	1	16	1909	Woodmere, N. Y.	New York, N. Y.
220500		Ga. s.	Clara D.	11	9	37.0	10.6	4.0	Fsh.	3	10	1930	Sumas, Wash.	Seattle, Wash.
127250		Ga. s.	Clara J.	12	7	44.4	17.0	3.5	Oys.	1	1898	1898	Ilungas Creek, Va.	Newport News, Va.
201537		Ga. s.	Clara J.	7	5	29.4	12.0	3.3	Mso.	1	0	1898	Ballard, Wash.	Juneau, Alaska.
215787		Ga. s.	Clara K.	9	7	34.8	9.0	4.7	Fsh.	4	40	1917	Seattle, Wash.	Seattle, Wash.
200401		Ga. s.	Clara L.	23	15	60.3	18.5	3.0	Oys.	4	1903	1903	Illoxi, Miss.	New Orleans, La.
126111		Ga. s.	Clara L.	24	17	61.0	13.0	4.0	Tow.	0	1883	1883	Lako Charles, La.	Galveston, Tex.
220474		Ga. s.	Clara No. 111	38	17	51.0	12.0	3.0	Pas.	1	35	1920	Boardstown, Ill.	Peoria, Ill.
213152		Ga. p.	Clara No. 2	17	12	34.4	10.0	3.0	Frt.	2	20	1914	do.	do.
206410		Ga. s.	Clara S.	30	29	43.0	13.2	6.4	Fsh.	3	21	1900	Manitowoc, Wis.	Millwaukee, Wis.
206512		Ga. s.	Clara S.	12	11	41.2	10.2	3.4	Mso.	2	12	1907	do.	Marquette, Mich.
213712		Ga. s.	Clara S.	6	6	28.8	9.2	3.9	Fsh.	2	15	1916	West De Pero, Wis.	Millwaukee, Wis.
205087		Ga. s.	Clara T.	20	17	37.5	14.6	6.0	Fsh.	3	17	1908	Newport, R. I.	Newport, R. I.
126482		Ga. s.	Clara A. Marston	21	20	46.0	15.8	6.0	Msc.	6	1888	1888	Boothbay, Me.	Hoston, Mass.
125050		Ga. s.	Clara A. Palmer	15	14	41.5	15.3	4.2	Oys.	2	1872	1872	Glenwood, N. Y.	Bridgeport, Conn.
126925		Ga. s.	Clara E. Shores	12	7	55.5	14.2	3.6	Oys.	1	1892	1892	Orlole, Md.	Annapolis, Md.
127456		Ga. s.	Clara E. Walker	11	8	45.0	15.0	3.8	Oys.	1	1900	1900	do.	Cape Charles, Va.
126857		Ga. s.	Clara M. Delano	5	5	25.5	0.6	4.6	Fsh.	2	1892	1892	Friendship, Mo.	Bangor, Me.
210676		Ga. v.	Clarnette	8	5	33.8	10.0	2.7	Tow.	1	12	1911	Palacios, Tex.	Galveston, Tex.
220253	LWTG	Ga. y.	Clara	34	20	47.5	14.0	0.7	Yct.	3	50	1920	Camden, N. J.	New York, N. Y.
222705		Ga. s.	Clara	0	7	37.1	11.4	2.0	Pas.	2	35	1922	Seabrook, Tex.	Galveston, Tex.
210373		Ga. s.	Clara D.	0	7	35.4	0.0	1.8	Pas.	2	8	1918	Houma, La.	New Orleans, La.
124031		Ga. s.	Clarence	7	6	36.0	10.0	3.1	Frt.	1	15	1882	Sturford, Conn.	Bridgeport, Conn.
126317		Ga. s.	Clarence	10	7	50.2	15.2	2.6	Frt.	2	12	1885	Cambridge, Md.	Baltimore, Md.
126808		Ga. s.	Clarence	18	13	02.0	17.0	3.5	Oys.	4	1891	1891	St. Peters, Md.	Cape Charles, Va.
216427		Ga. s.	Clarence	19	8	47.1	13.2	6.5	Cod.	5	25	1918	Belfast, Me.	New Bedford, Mass.
125393		Ga. s.	Clarence Holston	15	14	43.6	19.3	4.4	Oys.	2	1878	1878	Crisfield, Md.	Norfolk, Va.
219083		Ga. p.	Clarendon	64	04	04.8	18.2	3.4	Tow.	1	60	1919	Charleston, Ark.	St. Louis, Mo.
213553		Ga. y.	Claribel	01	44	72.0	17.1	0.8	Yct.	2	100	1915	Camden, N. J.	New York, N. Y.
216849		Ga. y.	Claribel	10	8	30.2	10.5	5.0	Yct.	1	15	1913	Seattle, Wash.	Seattle, Wash.
216638		Ga. s.	Clarion	18	15	41.0	12.4	5.7	Fsh.	5	30	1918	do.	do.
127762		Ga. s.	Clarise Hope	5	5	23.0	11.1	3.6	Fsh.	1	7	1903	Monument Beach, Mass.	New Bedford, Mass.
127584		Ga. s.	Clarissa	12	7	43.3	14.3	3.2	Fsh.	3	20	1901	Illoxi, Miss.	Mobil, Ala.
212322		Ga. s.	Clark W. Jay	9	8	30.2	11.0	3.7	Fsh.	4	30	1911	Westfield, N. Y.	Cleveland, Ohio.
205453		Ga. s.	Clasco	46	31	67.6	20.0	4.8	Frt.	3	50	1908	Paulsboro, N. J.	New York, N. Y.
204201		Ga. s.	Clason Point	13	11	46.4	13.2	3.3	Pas.	2	1903	1903	New York, N. Y.	do.
127712		Ga. s.	Clatswa	11	8	34.5	0.5	4.5	Fsh.	2	24	1902	Daloni, Alaska.	Wrangell, Alaska.
213054		Ga. s.	Claud M.	10	8	31.0	13.2	3.0	Fsh.	1	9	1914	Bridgeport, Conn.	St. Augustine, Fla.
150935		Ga. s.	Claudella	22	15	61.8	10.0	6.0	Pas.	3	1901	1901	Detroit, Mich.	Detroit, Mich.
126771		Ga. s.	Claudia M.	6	5	29.0	12.4	3.8	Oys.	1	1831	1831	Staten Island, N. Y.	Bridgeport, Conn.
210417		Ga. s.	Clay	13	8	49.0	12.6	4.3	Frt.	2	20	1912	Seaford, Va.	Newport News, Va.
217684		Ga. s.	Clay	40	32	45.4	14.8	4.6	Fsh.	5	60	1910	Vermilion, Ohio.	Sandusky, Ohio.
222788		Ga. s.	Clay Products	46	41	51.0	23.0	4.5	Frt.	2	35	1923	South Freeport, Me.	Portland, Me.
204043		Ga. s.	Clayton	11	10	48.0	11.8	4.0	Pas.	2	1907	1907	Crittenden, Va.	Norfolk, Va.
209245		Ga. s.	Clayton	9	0	34.2	8.2	2.0	Fsh.	1	12	1911	Stacy, N. C.	Beaufort, N. C.
221074		Ga. s.	Clayton II	11	10	35.3	13.1	4.8	Fsh.	2	21	1922	Mystic, Conn.	Newport, R. I.
213342		Ga. s.	Clayton F.	8	0	30.7	0.8	3.5	Fsh.	2	20	1913	Naubinway, Mich.	Grand Haven, Mich.
211246		Ga. p.	Cloes	10	13	57.2	10.5	2.0	Fer.	1	8	1913	Nashville, Tenn.	Nashville, Tenn.
215531		Ga. s.	Clois	27	18	61.2	14.4	4.5	Fsh.	12	36	1917	Solomons Island, Md.	Newport News, Va.
211317		Ga. s.	Clois	16	11	38.2	10.4	6.8	Pas.	2	24	1913	Bollingham, Wash.	Seattle, Wash.
211970		Ga. s.	Clois	12	8	35.6	13.2	3.8	Fsh.	2	6	1914	Brunswick, Ga.	Brunswick, Ga.
210734		Ga. s.	Clois	17	11	40.0	0.5	4.0	Pit.	1	24	1909	Marine City, Mich.	Grand Haven, Mich.
203582		Ga. s.	Cleo M.	16	14	45.0	10.7	4.0	Fsh.	3	40	1911	Traversa City, Mich.	do.
206024	L.B.F.N.	Ga. y.	Cleona	32	28	59.4	15.5	7.1	Yct.	1	32	1902	City Island, N. Y.	New York, N. Y.
221397		Ga. p.	Cleona	10	0	50.0	22.0	3.1	Fer.	1	30	1921	Hood River, Ore.	Portland, Ore.
127766		Ga. p.	Clopatra	10	8	44.3	12.9	3.2	Pas.	3	1903	1903	Terminal Island, Calif.	Los Angeles, Calif.
213605		Ga. s.	Clopatra	41	33	01.1	15.5	2.0	Fsh.	2	55	1919	Bollingham, Wash.	Seattle, Wash.
221342		Ga. s.	Clopatra	41	33	00.0	15.6	7.2	Fsh.	8	60	1921	Los Angeles, Calif.	Los Angeles, Calif.
220785		Ga. y.	Cleorah	23	15	40.0	12.5	5.3	Yct.	2	50	1920	Baltimore, Md.	Baltimore, Md.
205064		Ga. s.	Clermont	14	14	49.0	15.0	2.8	Pas.	3	16	1908	Indian Pass, Fla.	Apalachicola, Fla.
221895		Ga. p.	Clermont No. 2	15	5	40.0	10.0	2.5	Frt.	1	15	1921	Chilo, Ohio.	Cincinnati, Ohio.
210807		Ga. s.	Cleveland	41	28	50.3	15.3	0.8	Fsh.	8	60	1920	Tucuman, Wash.	Los Angeles, Calif.
220103		Ga. s.	Cleveland	34	31	54.5	15.0	6.1	Fsh.	8	50	1920	Anacortes, Wash.	Seattle, Wash.
222488		Ga. s.	Cleveland No. 1	35	35	55.2	30.1	3.5	Fer.	2	10	1920	Orange, Tex.	Port Arthur, Tex.
210455		Ga. y.	Clew	22	15	59.7	13.0	3.7	Yct.	1	40	1912	Solomons, Md.	Baltimore, Md.
217051		Ga. s.	Clifford G.	14	11	35.4	10.0	4.0	Mso.	1	61	1914	Manitowoc, Wis.	Peoria, Ill.
127471		Ga. s.	Clifford Perla	10	4	52.8	14.0	3.0	Frt.	1	1900	1900	Beaufort, N. C.	Beaufort, N. C.
209148		Ga. s.	Clifford W.	0	6	26.0	8.2	3.0	Fsh.	2	4	1901	Manitowoc, Wis.	Millwaukee, Wis.
135735		Ga. s.	Clifton	30	24	59.5	15.1	0.4	Tow.	2	100	1883	Brooklyn, N. Y.	New York, N. Y.
207096		Ga. s.	Clifton	28	21	57.0	16.0	5.6	Fsh.	10	50	1910	Atlantic City, N. J.	Philadelphia, Pa.

1 Formerly ga. y. ^a Donaldo. ^b Marylln.

1 Formerly ga. y. Daraga. ³ Formerly ga. s. Murray Hros.

1 Formerly pa. s. Pilot.

MERCHANT MOTOR VESSELS OF THE UNITED STATES—Continued.

Official No.	Signal letters.	Rlg.	Name of vessel.	Gross tonnage.	Net tonnage.	Length.	Breadth.	Depth.	Service.	Crew.	Indicated horsepower.	When built.	Where built.	Home port (where permanent document issues).
126481		Ga. s.	Clmar.	52	27	58.4	22.2	4.6	Frt.	3	50	1833	Marcus Hook, Pa.	New York, N. Y.
126026		Ga. s.	Clinton	12	6	39.6	10.4	5.1	Tow.	2	36	1882	Glenwood, N. Y.	Do.
126348		Ga. s.	Clinton	31	23	52.2	17.4	6.1	Frt.	2	40	1888	Millbridge, Me.	Rockland, Me.
201406		Ga. s.	Cllo	12	10	36.0	10.4	3.8	Mso.	1	40	1904	Oyster Bay, N. Y.	Newark, N. J.
213193		Ga. s.	Cllo	32	22	52.3	14.2	6.3	Fsh.	8	40	1915	Tacoma, Wash.	Seattle, Wash.
202210		Ga. y.	Cllo	33	20	40.0	15.5	6.3	Yct.	2	18	1905	Boston, Mass.	Milwaukee, Wis.
203050	LHJ	Ga. y.	Cliona	20	18	44.6	14.0	6.6	Yct.	1	9	1906	East Boothbay, Me.	New Bedford, Mass.
216651		Ga. s.	Clipper	6	5	30.4	9.2	3.1	Mso.	2	24	1910	Glen Cove, N. Y.	New York, N. Y.
219578		Ga. s.	CLIPPER	12	8	58.2	11.0	3.3	Frt.	1	200	1920	Lewiston, Idaho.	Great Falls, Mont.
222921		Ga. p.	Clipper	8	7	48.5	7.3	1.6	Pas.	2	10	1923	Grantsville, W. Va.	Pittsburgh, Pa.
127148		Ga. y.	Cloffa	26	18	60.2	11.5	5.5	Yct.	3	1896	Boston, Mass.	Washington, D. C.
201570		Ga. s.	Clover	16	14	38.0	11.0	5.3	Frt.	2	1904	New York, N. Y.	Jacksonville, Fla.
127576		Ga. s.	Clyde	7	7	49.0	12.4	3.3	Msc.	1	14	1901	Ortola, Md.	Newport News, Va.
211962		Ga. p.	Clyde	21	13	53.5	11.5	2.5	Tow.	1	20	1914	Smithland, Ky.	Paducah, Ky.
212185		Ga. s.	Clyde	9	6	42.5	9.7	3.5	Frt.	1	30	1908	St. Andrew, Fla.	Tampa, Fla.
221888		Ga. s.	Clyde II	9	7	36.0	7.0	2.5	Pas.	2	12	1922	Livermore, Ky.	Louisville, Ky.
214968		Ga. s.	Clydesdale	38	30	55.6	15.6	6.0	Fsh.	3	45	1917	Gig Harbor, Wash.	Seattle, Wash.
211611		Ga. s.	Clyde	8	8	37.8	8.7	2.4	Frt.	1	14	1913	Ortway, N. C.	Beaufort, N. C.
127585		Ga. s.	Clytle	40	36	81.0	21.0	6.5	Frt.	7	100	1901	Solomons Island, Md.	Norfolk, Va.
201393		Ga. s.	Clyto	9	8	31.4	14.1	3.8	Frt.	1	1904	Onset, Mass.	New Bedford, Mass.
205399		Ga. s.	Coast	13	11	45.2	11.5	4.8	Pas.	1	30	1908	Empire, Oreg.	Marshfield, Oreg.
208443		Ga. s.	Coast	29	20	58.2	14.7	5.4	Fsh.	2	65	1911	Ancoras, Wash.	Seattle, Wash.
127677		Ga. s.	Coast Club	11	6	34.9	10.1	4.1	Frt.	1	21	1902	Millbridge, Me.	Eastport, Me.
205602		Ga. s.	Coaster	14	10	44.0	12.8	4.5	Fsh.	1	30	1908	Seattle, Wash.	Seattle, Wash.
207940		Ga. s.	Coaster	14	10	50.5	13.8	5.0	Frt.	1	60	1910	Marshfield, Oreg.	Eureka, Calif.
211522		Ga. s.	Cobos	119	119	108.3	20.0	6.2	Frt.	4	65	1913	Lockmoor, La.	Morgan City, La.
221029		Ga. s.	Cocoon	12	10	45.3	11.1	4.3	Plt.	3	100	1921	Koy West, Fla.	Koy West, Fla.
212500		Ga. s.	Coca-Cola Kid	12	5	37.8	12.5	4.0	Tow.	2	27	1911 do	Tampa, Fla.
127031		Ga. s.	Coheco	5	5	25.9	9.8	4.6	Cod.	1	5	1894	Cushing, Me.	Rockland, Me.
222574	MDPT	Ga. y.	Coheco	48	44	61.7	13.2	5.7	Yct.	3	300	1922	Madisonville, La.	New Orleans, La.
217231		Ga. s.	Cockatoo	8	7	31.5	12.0	3.3	Pas.	1	10	Quincy, Mass.	New York, N. Y.
127248		Ga. y.	Cockawee	16	11	43.5	12.0	4.4	Yct.	2	1898	Roston, Mass.	Boston, Mass.
221838		Ga. p.	Cody	23	23	89.7	18.0	2.8	Pas.	1	15	1921	Memphis, Tenn.	St. Louis, Mo.
213180		Ga. s.	Co-ed	31	17	56.0	14.1	8.2	Pas.	1	55	1915	Oakland, Calif.	San Francisco, Calif.
214232		Ga. s.	Coeur d'Alene	11	7	30.3	11.2	5.0	Fsh.	1	24	1916	San Diego, Calif.	Los Angeles, Calif.
221199		Ga. s.	Cofo	12	8	38.1	11.5	4.5	Fsh.	1	40	1917	San Isidro City, N. J.	Philadelphia, Pa.
207710		Ga. s.	Cofoa	9	7	33.4	9.0	4.3	Fsh.	1	16	1910	Seattle, Wash.	Seattle, Wash.
207117		Ga. s.	Colla	6	6	29.0	8.0	3.0	Fsh.	3	9	1902	Mmltowee, Wis.	Milwaukee, Wis.
208704		Ga. s.	Collina	13	9	40.0	9.2	3.0	Pas.	1	30	1911	Silverdale, Wash.	Seattle, Wash.
127174		Ga. s.	Collector	8	7	35.3	8.2	4.7	Tow.	1	18	1913	Monument Beach, Mass.	New Bedford, Mass.
206939		Ga. y.	Colleen	50	38	78.5	15.2	7.1	Yct.	3	1909	Seattle, Wash.	Seattle, Wash.
213159		Ga. s.	Colleen	15	12	45.0	12.8	4.0	Pas.	4	40	1915	Talado, Oreg.	Los Angeles, Calif.
222235	MDQN	Ga. y.	Colleen	113	77	101.4	18.1	0.2	Yct.	7	300	1922	Boston, Mass.	New York, N. Y.
222801		Ga. y.	Colleen	43	33	60.9	13.0	6.3	Yct.	2	120	1921	Port Clinton, Ohio.	Cleveland, Ohio.
208769		Ga. s.	Collingwood	14	12	41.5	14.0	4.0	Fsh.	2	18	1911	Camden, N. J.	Philadelphia, Pa.
221391		Ga. s.	Collins	12	3	50.0	13.0	2.4	Frt.	4	21	1921	Chincoteague, Va.	Cape Charles, Va.
209922		Ga. s.	Colon	10	7	39.3	11.0	4.7	Tow.	1	30	1912	Oakland, Calif.	San Francisco, Calif.
214891		Ga. s.	Colon	43	34	66.3	20.6	5.0	Frt.	2	50	1917	West Norfolk, Va.	Norfolk, Va.
203427		Ga. s.	Colonel	37	31	58.4	13.2	5.5	Pas.	2	50	1900	New York, N. Y.	Galveston, Tex.
209015		Ga. s.	Colonel	37	25	57.3	10.3	4.9	Yct.	3	50	1911	South Jacksonville, Fla.	Miami, Fla.
215722		Ga. s.	Colonel	45	37	69.0	19.5	5.5	Fsh.	6	60	1917	Morohad City, N. C.	Beaufort, N. C.
216214		Ga. p.	Colonel	18	11	61.4	12.0	2.0	Tow.	1	32	1918	Ironton, Ohio.	Pittsburgh, Pa.
210244		Ga. s.	Colonial	14	9	42.3	11.3	4.3	Pas.	1	30	1912	Oakland, Calif.	San Francisco, Calif.
214964		Ga. s.	Colonial	8	7	35.6	10.6	4.0	Fsh.	3	24	1917	Amosbury, Mass.	Provincetown, Mass.
222843		Ga. s.	Colonial	25	9	55.0	14.0	4.4	Tow.	1	75	1921	Alpena, Mich.	Port Huron, Mich.
216485		Ga. y.	Colorado	20	13	47.2	12.6	5.6	Yct.	4	50	1913	Los Angeles, Calif.	Los Angeles, Calif.
92450		Ga. s.	Columbia	58	53	60.0	21.9	9.1	Fsh.	14	45	1891	Greenport, N. Y.	New York, N. Y.
125895		Ga. s.	Columbia	11	10	35.5	11.4	3.4	Pas.	1	50	1881	Patchogue, N. Y.	Do.
126870		Ga. s.	Columbia	12	8	39.0	13.0	4.0	Tow.	1	1892	Hay Center, Wash.	Seattle, Wash.
127027		Ga. s.	Columbia	5	5	23.0	11.2	3.8	Cod.	2	7	1893	Hurwich Port, Mass.	New Bedford, Mass.
127303		Ga. s.	Columbia	21	11	47.5	16.6	4.5	Oys.	6	20	1899	Dividing Creek, N. J.	Philadelphia, Pa.
127396		Ga. s.	Columbia	20	23	51.2	16.8	5.2	Frt.	6	1900	Koy West, Fla.	Tampa, Fla.
127389		Ga. s.	Columbia	43	38	68.2	22.3	4.9	Fsh.	1	1958	Norfolk, Va.	Fernandina, Fla.
127110		Ga. s.	Columbia	12	10	43.5	16.0	4.0	Mso.	1	45	1900	Patchogue, N. Y.	New York, N. Y.
127127		Ga. s.	Columbia	0	5	29.1	10.2	6.3	Frt.	1	1900	Bristol, Me.	South West Harbor, Me.
127594		Ga. s.	Columbia	31	15	51.7	15.8	3.6	Frt.	2	21	1931	Holthaven, N. C.	Washington, N. C.
127650		Ga. p.	Columbia	9	8	42.4	13.0	3.0	Pas.	1	37	1902	Amityville, N. Y.	New York, N. Y.
202757		Ga. s.	Columbia	14	10	45.0	11.0	3.5	Fsh.	2	25	1905	Astoria, Oreg.	Astoria, Oreg.
203037		Ga. s.	Columbia	78	65	70.5	22.5	6.4	Oys.	3	150	1906	Toltonville, N. Y.	New York, N. Y.
203213		Ga. p.	Columbia	11	9	40.3	10.1	3.0	Pas.	1	20	1906	Quincy, Ill.	Chicago, Ill.
203230		Ga. s.	Columbia	21	21	53.5	17.8	3.6	Fsh.	3	1901	Smyrna, N. C.	Miami, Fla.
201685		Ga. s.	Columbia	12	11	47.0	11.0	3.3	Frt.	1	1901	Port Washington, N. Y.	Norfolk, Va.
206955		Ga. s.	Columbia	12	10	48.2	13.5	4.4	Pas.	1	1909	Chicago, Ill.	Chicago, Ill.

1 Formerly ga. y. Castle Island.
2 Florida.

3 Formerly British ga. y. Colleen.
4 Formerly st. s. Mexico.

5 Formerly ga. y. Shirley II.
6 Formerly schooner Mary F. Kelley.

MERCHANT MOTOR VESSELS OF THE UNITED STATES—Continued.

Official No.	Signal letters.	Rlg.	Name of vessel.	Gross tonnage.	Net tonnage.	Length.	Breadth.	Depth.	Service.	Crew.	Indicated horsepower.	When built.	Where built.	Home port (where permanent document issues).
206977		Ga. s.	Columbia	14	13	54.3	15.0	3.7	Frt.	3	25	1909	Port Royal, S. C.	Beaufort, S. C.
206984		Ga. s.	Columbia	13	8	40.0	10.0	3.6	Tow.	1	28	1909	South Bond, Wash.	Seattle, Wash.
213390		Ga. s.	Columbia	9	6	31.8	10.6	4.0	Fsh.	5	10	1915	Astoria, Ore.	Astoria, Ore.
212499		Ga. s.	Columbia	0	5	27.0	12.0	2.8	Frt.	1	10	1900	Highland Bayou, Tex.	Galveston, Tex.
217135		Ga. s.	Columbia	38	32	60.2	15.4	0.5	Fsh.	1	50	1917	Bremerton, Wash.	Juneau, Alaska.
218441		Ga. s.	Columbia	42	28	60.9	14.7	7.2	Fsh.	7	85	1918	Los Angeles, Calif.	Los Angeles, Calif.
214499		Ga. s.	Columbia III.	46	31	74.9	20.2	4.9	Pas.	3	150	1919	Brooklyn, N. Y.	New York, N. Y.
218150		Ga. s.	Columbia III.	32	27	52.2	14.2	6.3	Tow.	6	40	1916	Tacoma, Wash.	Astoria, Ore.
222161		Ga. s.	Columbia No. 2.	19	16	41.9	12.5	5.2	Frt.	2	32	1919	Seattle, Wash.	Seattle, Wash.
213600		Ga. s.	Columbian	15	7	35.6	11.8	5.6	Fsh.	3	36	1922	Savannah, Ga.	Savannah, Ga.
5415		Ga. s.	Columbus	11	9	33.7	11.8	4.7	Fsh.	2	20	1915	Portland, Ore.	Portland, Ore.
202116		Ga. s.	Columbus	36	19	57.0	21.0	4.0	Frt.	1	1861	San Francisco, Calif.	San Francisco, Calif.
127662		Ga. s.	Columbus	23	18	59.9	13.8	4.2	Pas.	3	40	1905	Sandusky, Ohio	Sandusky, Ohio
201262		Ga. y.	Comanche	36	30	58.8	16.0	8.1	Yct.	4	1902	Boston, Mass.	Salom, Mass.
210296		Ga. s.	Comanche	15	12	50.3	14.6	3.7	Pas.	2	50	1901	Atlantic City, N. J.	Philadelphia, Pa.
212218		Ga. y.	Comanche	35	21	70.0	12.1	5.4	Yct.	4	120	1912	Neponset, Mass.	Providence, R. I.
221745		Ga. s.	Comanche	14	10	45.0	15.4	3.4	Pas.	2	70	1914	Bollimore, N. Y.	New York, N. Y.
126560		Ga. s.	Comanche	8	3	39.0	10.3	3.2	Pas.	2	15	1918	City Island, N. Y.	Newark, N. J.
212067		Ga. s.	Combination	14	13	35.0	11.3	3.0	Fsh.	2	1890	Port Washington, N. Y.	Newport News, Va.
205026		Ga. s.	Comedian	11	7	37.3	8.8	4.3	Pas.	1	20	1914	Seattle, Wash.	Seattle, Wash.
222117		Ga. s.	Como On	8	8	40.5	6.5	3.2	Pas.	2	1900	Troy, Ind.	Evansville, Ind.
127181		Ga. s.	Comoro	19	10	40.5	12.5	1.5	Tow.	3	50	1922	Playa de Ponce, P. R.	San Juan, P. R.
202599		Ga. y.	Comot	13	9	41.4	11.7	4.4	Frt.	1	1895	Astoria, Ore.	Astoria, Ore.
209980		Ga. s.	Comot	65	47	67.3	16.3	7.3	Yct.	2	100	1905	Greenport, N. Y.	New York, N. Y.
207529		Ga. s.	Comot	7	7	31.6	8.6	3.0	Fsh.	4	37	1909	Milwaukee, Wis.	Milwaukee, Wis.
207853		Ga. s.	Comot	107	88	94.0	19.5	9.0	Fsh.	18	125	1910	Seattle, Wash.	Seattle, Wash.
208337		Ga. s.	Comot	7	7	36.0	11.0	3.2	Fsh.	6	16	1910	Morehead City, N. C.	Beaufort, N. C.
215110		Ga. s.	Comot	12	9	32.0	9.6	3.0	Fsh.	2	18	1910	Chicago, Ill.	Chicago, Ill.
216235		Ga. s.	Comot	41	33	56.0	15.4	6.7	Fsh.	7	50	1917	Tacoma, Wash.	Seattle, Wash.
217113		Ga. s.	Comot	10	7	40.0	12.0	3.6	Fsh.	1	40	1918	Ashtabula, Ohio.	Cleveland, Ohio.
219023		Ga. p.	Comot	5	5	26.0	8.2	3.4	Fsh.	1	1903	St. James, Mich.	Grand Haven, Mich.
210959		Ga. p.	Comot No. 2.	23	23	65.0	15.8	3.0	Fer.	1	40	1919	Williston, N. Dak.	Pembina, N. Dak.
210938		Ga. p.	Comot No. 2.	17	11	47.2	11.0	2.4	Tow.	1	15	1920	Parkin, Ark.	St. Louis, Mo.
221093		Ga. p.	Comot No. 3.	11	11	63.0	12.9	2.3	Tow.	1	40	1913	Hauging Rock, Ohio.	Louisville, Ky.
106581		Ga. y.	Comfort	21	21	67.0	14.8	2.4	Tow.	1	50	1921do.	Cincinnati, Ohio.
205719		Ga. y.	Comfort	23	22	33.4	14.1	3.9	Yct.	1	1889	Bellmore, N. Y.	Miami, Fla.
210172		Ga. s.	Comfort	48	43	65.6	11.8	8.9	Yct.	3	50	1899	Morris Heights, N. Y.	Los Angeles, Calif.
220514		Ga. s.	Comfort	16	14	36.0	11.7	4.4	Fsh.	1	25	1919	Seattle, Wash.	Seattle, Wash.
222412		Ga. s.	Comfort	7	5	30.4	10.7	3.3	Mso.	1	20	1907	Canarsie, N. Y.	New York, N. Y.
222487		Ga. s.	Comfort	6	5	27.1	10.2	3.1	Pas.	1	6	1923	Dix Creek, N. J.	Philadelphia, Pa.
222959		Ga. s.	Comfort	14	11	38.0	12.2	5.2	Fsh.	1	6	1923	Stonington, Conn.	New London, Conn.
220101		Ga. y.	Comfort II.	18	15	39.7	15.1	3.5	Mso.	1	50	(?)	(?)	New York, N. Y.
127286		Ga. s.	Commander	17	8	40.5	12.9	5.5	Fsh.	1	35	1920	Memphis, Tenn.	Memphis, Tenn.
203732		Ga. s.	Commander	17	40	68.0	16.4	5.8	Fsh.	6	60	1893	Baltimore, Md.	New York, N. Y.
213265		Ga. s.	Commander	11	8	40.5	12.9	5.5	Fsh.	4	10	1908	Friendship, Md.	Philadelphia, Pa.
215211		Ga. s.	Commander	32	22	52.2	14.4	6.0	Frt.	8	40	1915	Big Harbor, Wash.	Seattle, Wash.
125146		Ga. s.	Commander	30	20	61.2	24.1	4.4	Frt.	3	30	1917	Morehead City, N. C.	New York, N. Y.
127370		Ga. s.	Commander	25	22	58.0	18.4	5.0	Oye.	8	1873	Islip, N. Y.	Do.
127053		Ga. s.	Commander	27	27	61.5	18.4	4.4	Frt.	2	40	1902	Beaufort, N. C.	Norfolk, Va.
203078		Ga. s.	Commander	13	10	45.0	12.0	3.0	Pas.	2	2	1902	Atlantic City, N. J.	Philadelphia, Pa.
203415		Ga. s.	Commander	12	6	41.0	10.2	4.4	Mso.	2	50	1908	Orange, Tex.	Port Arthur, Tex.
206057		Ga. s.	Commander	22	19	53.0	10.9	4.6	Pas.	1	50	1911	Patchogue, N. Y.	New York, N. Y.
210285		Ga. s.	Commander	8	8	31.5	11.2	4.3	Fsh.	1	10	1912	Seattle, Wash.	Seattle, Wash.
211851		Ga. y.	Commander	8	7	41.4	9.7	3.2	Fsh.	1	20	1912	Fish Egg, Alaska.	Juneau, Alaska.
211100		Ga. p.	Comodoro Dumeau	18	17	47.0	15.3	4.1	Yct.	1	30	1913	Amityville, N. Y.	New York, N. Y.
126160		Ga. s.	Comodoro J. G. Hill	27	23	62.8	14.8	3.7	Pas.	2	4	1913	Cedar Bayou, Tex.	Houston, Tex.
211238		Ga. s.	Companion	16	14	37.7	15.2	4.1	Frt.	1	1883	Bayport, N. Y.	Port Amboy, N. J.
207628		Ga. s.	Companion	7	5	33.0	10.0	4.0	Pas.	1	27	1913	Maultowoo, Wis.	Chicago, Ill.
211718		Ga. s.	Companion	88	60	92.0	22.5	9.1	Fsh.	17	100	1910	Tacoma, Wash.	Seattle, Wash.
202645		Ga. s.	Companion	111	93	103.0	21.0	11.8	Fsh.	20	100	1913	Essex, Mass.	Boston, Mass.
127698		Ga. s.	Companion	14	12	33.0	12.0	4.0	Pas.	1	12	1900	Pawtucket, R. I.	Providence, R. I.
206499		Ga. s.	Companion	14	10	45.3	12.4	4.4	Frt.	1	1905	Astoria, Ore.	Seattle, Wash.
207687		Ga. y.	Companion	26	21	53.0	11.2	4.3	Yct.	2	60	1909	Sandusky, Ohio.	Cleveland, Ohio.
210308		Ga. s.	Companion	13	9	35.0	11.8	3.5	Fsh.	5	12	1910	Port Madison, Wash.	Seattle, Wash.
205910		Ga. s.	Companion	37	30	53.5	15.8	7.1	Fsh.	4	60	1919	Big Harbor, Wash.	Tacoma, Wash.
210380		Ga. y.	Comrade	51	31	50.4	17.0	4.8	Yct.	2	18	1903	Pocomoke City, Md.	New York, N. Y.
211770		Ga. s.	Comrade	7	5	32.5	8.0	3.0	Frt.	1	24	1912	Chicago, Ill.	Chicago, Ill.
212134		Ga. y.	Comrade	27	20	48.5	11.0	7.0	Yct.	2	45	1913	West De Pere, Wis.	Savannah, Ga.
217257		Ga. a.	Comrade	31	33	49.8	16.3	7.5	Yct.	4	20	1909	Hayonno, N. J.	Newport, R. I.
207261		Ga. a.	Comrade II.	9	7	36.0	10.1	0.2	Mso.	1	12	1916	Tacoma, Wash.	Juneau, Alaska.
207261		Ga. y.	Concord	47	42	40.0	14.0	5.2	Yct.	2	45	1919	Patchogue, N. Y.	New York, N. Y.
217333		Ga. p.	Concord	13	9	30.3	11.3	4.6	Fsh.	1	25	1910	Seattle, Wash.	Juneau, Alaska.
		Ga. p.	Concord	33	13	51.8	11.0	2.3	Tow.	3	25	1918	Honma, La.	Morgan City, La.

¹ Formerly ga. y. Loyola.
² Formerly st. s. Advance.

³ Formerly *ga. p. Douglas III.

† Unknown.

MERCHANT MOTOR VESSELS OF THE UNITED STATES—Continued.

Official No.	Signal letters.	Rtg.	Name of vessel.	Gross tonnage.	Net tonnage.	Length.	Breadth.	Depth.	Service.	Crew.	Indicated horsepower.	When built.	Where built.	Home port (where permanent document issues).
						<i>Feet.</i>	<i>Feet.</i>	<i>Feet.</i>						
204567		Ga. s.	Concordia.....	11	7	45.0	7.0	2.0	Pas.	1	1907	Decatur, Wash.	Seattle, Wash.
213963		Ga. s.	Condor.....	37	12	64.4	15.7	6.3	Fsh.	1	110	1916	Oakland, Calif.	San Francisco, Calif.
221992		Ga. s.	Condor.....	12	11	35.0	12.2	4.0	Fsh.	2	22	1922	Mystic, Conn.	New London, Conn.
213482	LFMH	Ga. y.	Conewago.....	33	22	91.0	11.6	5.0	Yct.	5	600	1916	Boston, Mass.	New York, N. Y.
212481		Ga. y.	Conewago.....	159	117	92.0	18.2	11.0	Yct.	8	150	1914	Manilowoc, Wis.	Do.
210212		Ga. s.	Confidence.....	33	22	51.5	10.4	6.1	Fsh.	2	40	1912	Oig Harbor, Wash.	Ketchikan, Alaska.
212373		Ga. s.	Congress.....	15	7	50.8	13.8	3.7	Frt.	4	25	1914	Gwynn, Va.	Norfolk, Va.
212370		Ga. s.	Congress.....	22	15	43.0	14.0	5.0	Fsh.	8	20	1914	Tacoma, Wash.	Seattle, Wash.
222032		Ga. s.	Congress.....	42	28	61.2	15.5	7.2	Fsh.	8	80	1919	Los Angeles, Calif.	Los Angeles, Calif.
210980		Ga. s.	Connaunt.....	0	7	35.9	10.1	4.3	Frt.	3	20	1905	St. Clair, Mich.	Duluth, Minn.
220799		Ga. y.	Conolmar.....	18	12	60.4	10.1	5.2	Yct.	1	150	1920	New York, N. Y.	New York, N. Y.
209190		Ga. s.	Conqueror.....	33	22	63.5	10.3	5.3	Fsh.	1	50	1911	Jonesport, Me.	Eastport, Me.
211244		Ga. s.	Conqueror.....	24	11	63.0	14.3	0.0	Frt.	2	24	1913	Rockport, Mass.	Boston, Mass.
221853		Ga. y.	Conquista.....	100	67	105.4	14.5	8.8	Yct.	3	660	1919	Bremerton, Wash.	Los Angeles, Calif.
5837		Ga. s.	Conquest.....	14	13	39.2	14.0	5.2	Fsh.	3	1870	New London, Conn.	New London, Conn.
226912		Ga. s.	Consolidated.....	10	7	37.7	10.0	3.0	Frt.	1	21	1920	Dalanco, N. J.	New York, N. Y.
207072		Ga. s.	Constance.....	15	10	37.5	10.8	4.6	Fsh.	2	21	1909	Winslow, Wash.	Juneau, Alaska.
213289	LFKC	Ga. y.	Constance.....	16	7	47.0	10.1	4.0	Yct.	2	25	1915	Noponset, Mass.	New York, N. Y.
221369		Ga. s.	Constance C.....	6	0	30.1	9.0	4.0	Fsh.	2	10	1913	Noank, Conn.	New London, Conn.
126571	KONT	Ga. y.	CONSTELLATION.....	157	118	123.7	24.0	12.0	Yct.	1	1889	City Island, N. Y.	Boston, Mass.
127625		Ga. s.	Constellation.....	137	89	107.6	25.4	11.2	Fsh.	10	100	1902	Essex, Mass.	Gloucester, Mass.
205983		Ga. y.	Constitution.....	60	43	75.0	17.7	2.0	Yct.	4	50	1909	Holly Hill, Fla.	Tampa, Fla.
211923		Ga. s.	Constitution.....	57	39	61.0	17.0	8.8	Fsh.	14	75	1914	Seattle, Wash.	Ketchikan, Alaska.
211169	LCVP	Ga. y.	Content.....	20	20	50.2	11.6	0.6	Yct.	2	60	1913	Camden, N. J.	Philadelphia, Pa.
126938		Ga. s.	Contest.....	12	12	38.1	10.8	4.0	Oys.	1	1882	Northport, N. Y.	New Haven, Conn.
203405		Ga. s.	Continental.....	10	7	36.7	11.6	4.0	Frt.	1	75	1909	Stockton, Calif.	San Francisco, Calif.
209108		Ga. s.	Continental.....	33	22	63.5	10.3	5.3	Fsh.	2	50	1911	Jonesport, Me.	Eastport, Me.
201889	KWMJ	Ga. s.	CONTRA COSTA.....	832	497	190.1	37.2	13.3	Tnk.	10	500	1903	San Francisco, Calif.	San Francisco, Calif.
125255		Ga. s.	Convention.....	23	20	45.0	13.4	0.0	Fsh.	5	20	1917	Poulsbo, Wash.	Seattle, Wash.
126337		Ga. s.	Convoy.....	30	18	64.8	10.1	3.8	Fsh.	17	1880	Lenoxville, N. C.	Beaufort, N. C.
209151		Ga. s.	Convoy.....	14	12	37.0	15.3	5.0	Oys.	2	30	1911	Tottenville, N. Y.	New York, N. Y.
127356		Ga. s.	Coach.....	35	20	65.0	17.1	5.3	Fsh.	11	1899	Beaufort, N. C.	Beaufort, N. C.
215019		Ga. s.	Coon.....	7	0	27.0	8.3	3.0	Fsh.	1	10	1914	Leland, Mich.	Grand Haven, Mich.
222739		Ga. s.	Coos Bay.....	34	20	52.9	10.2	0.2	Tow.	1	165	1923	Sacramento, Calif.	San Francisco, Calif.
214228		Ga. s.	Coos River.....	7	5	37.2	8.2	3.0	Pas.	1	30	1916	Marshfield, Oreg.	Marshfield, Oreg.
127431		Ga. s.	Coot.....	5	5	25.2	10.1	1.1	Mso.	3	6	1900	Bridgeport, Conn.	New York, N. Y.
201191		Ga. s.	Cooter.....	10	11	42.0	10.5	2.5	Frt.	1	1908	Jacksonville, Fla.	Jacksonville, Fla.
200472		Ga. s.	Copla.....	10	6	43.4	11.4	4.0	Frt.	2	25	1909	Friendship, Me.	South West Harbor, Me.
120783		Ga. s.	Coquette.....	11	8	33.7	13.3	3.7	Fsh.	1	1891	Matsigorda, Tex.	Port Lavaca, Tex.
126236		Ga. s.	Coquille.....	12	12	50.9	14.4	2.1	Fer.	0	14	1910	Bandon, Oreg.	Marshfield, Oreg.
125750		Ga. s.	Cora.....	44	40	70.0	17.2	0.2	Frt.	3	1879	Benton Harbor, Mich.	Milwaukee, Wis.
127740		Ga. s.	Cora.....	15	0	40.6	9.8	3.8	Pas.	1	1903	Astoria, Oreg.	Astoria, Oreg.
214807		Ga. s.	Cora.....	13	10	37.0	12.8	3.0	Fsh.	1	20	1917	Anacortes, Wash.	Seattle, Wash.
216721		Ga. s.	Cora.....	11	0	39.0	11.0	4.0	Fsh.	1	12	1918	Ketchikan, Alaska	Ketchikan, Alaska.
215107		Ga. s.	Cora II.....	14	9	47.0	13.8	4.0	Tow.	2	40	1917	Savannah, Ga.	Savannah, Ga.
213251		Ga. p.	Cora Belle.....	6	0	40.0	9.0	2.2	Frt.	1	8	1915	Charleston, W. Va.	Louisville, Ky.
204731		Ga. s.	Cora Edna.....	9	7	36.7	8.8	2.7	Frt.	1	20	1907	Fernandina, Fla.	Fernandina, Fla.
212470		Ga. s.	Cora II.....	15	8	47.1	13.0	4.5	Frt.	2	21	1914	Eastport, Me.	Eastport, Me.
5830		Ga. s.	Cora L. Grilling.....	11	10	38.3	15.3	3.7	Fsh.	3	24	1870	Greenport, N. Y.	New York, N. Y.
126454		Ga. s.	Cora and Albert.....	7	0	27.0	12.6	3.7	Pas.	1	15	1887	Edgartown, Mass.	Providence, R. I.
125655		Ga. s.	Coral.....	34	32	51.7	19.5	5.5	Frt.	1	1878	Fort Jefferson, N. Y.	Newport, R. I.
212327		Ga. s.	Corn.....	17	7	48.2	13.4	4.5	Wrk.	1	14	1914	Poquoson, Va.	Newport News, Va.
216363		Ga. s.	Corans.....	9	0	36.7	11.0	3.0	Oys.	2	0	1905	Chauly, La.	New Orleans, La.
201338		Ga. s.	Corbett.....	14	13	47.2	13.8	2.4	Pas.	1	1904	Wilmington, N. C.	St. Augustine, Fla.
122015		Ga. s.	Cordeilla D.....	8	6	32.0	0.0	3.4	Pas.	1	70	1910	Wrangell, Alaska	Juneau, Alaska.
213926		Ga. s.	Cordova.....	51	32	74.7	18.2	3.8	Fsh.	2	75	1916	Seattle, Wash.	Seattle, Wash.
214440		Ga. s.	Corean.....	7	5	39.0	10.8	2.0	Fsh.	2	10	1916	Apalachicola, Fla.	Apalachicola, Fla.
207037		Ga. s.	Corhno.....	15	10	40.4	10.8	3.5	Pas.	1	30	1909	Tacoma, Wash.	Seattle, Wash.
127121	KMPT	Ga. y.	Corinthia.....	27	24	66.8	11.7	5.0	Yct.	4	60	1890	New York, N. Y.	Philadelphia, Pa.
206537	LBFS	Ga. y.	CONTINUA.....	66	45	78.7	14.4	7.1	Yct.	5	100	1909do.....	New Orleans, La.
216589	LHVB	Ga. s.	Corinthian.....	161	97	112.8	23.9	10.8	Fsh.	23	60	1917	Essex, Mass.	Gloucester, Mass.
210446		Ga. y.	Corlew.....	18	15	47.2	10.6	4.4	Yct.	2	36	1908	Port Clinton, Ohio	New York, N. Y.
211550		Ga. s.	Corlis.....	5	5	31.7	10.0	2.1	Fsh.	1	5	1912	Shakan, Alaska	Juneau, Alaska.
210901		Ga. s.	Corliss.....	8	5	20.5	10.3	5.1	Pas.	1	35	1913	Long Beach, Calif.	Los Angeles, Calif.
211202		Ga. s.	Corliss.....	19	13	41.0	12.0	5.1	Fsh.	0	20	1913	Tacoma, Wash.	Seattle, Wash.
201449		Ga. s.	Cormorant.....	15	7	45.0	11.8	5.4	Fsh.	7	37	1893	Gloucester, Mass.	Gloucester, Mass.
214063		Ga. s.	Cormorant.....	27	14	57.0	14.5	6.5	Cod.	0	60	1916	Boothbay, Me.	Provincetown, Mass.
76652		Ga. s.	Cornelia.....	19	10	41.7	17.0	1.5	Oys.	0	18	1880	Coshon, N. J.	Philadelphia, Pa.
201028		Ga. s.	Cornelia Paulino.....	9	7	40.0	11.3	2.8	Frt.	3	1907	Non Secour, Ala.	Mobile, Ala.
208700		Ga. s.	Cornell.....	12	8	28.4	0.2	4.0	Fsh.	1	20	1911	San Pedro, Calif.	San Diego, Calif.
219311		Ga. s.	Cornwallis.....	41	37	62.8	21.0	7.2	Fer.	3	60	1919	Portm, Va.	Newport News, Va.
3227		Ga. y.	Corona.....	62	30	91.0	13.0	5.3	Yct.	4	50	1882	Providence, R. I.	Savannah, Ga.

¹ Formerly *fa* Conewago.
² Formerly *b* Speedwell.
³ Formerly *ca*. *y*. Avalanche.

⁴ Formerly *ga*. *y*. Raccoon.
⁵ Formerly *ga*. *s*. Chaiatto Chase.
⁶ Formerly *U. S.* Immigration *ga*. *s*. Corinthia.

⁷ Formerly *ga*. *s*. Jay.
⁸ Diesel engine.
⁹ Oil engine.

MERCHANT MOTOR VESSELS OF THE UNITED STATES—Continued.

Official No.	Signal letters.	Rtg.	Name of vessel.	Gross tonnage.	Net tonnage.	Length.	Breadth.	Depth.	Service.	Crew.	Indicated horsepower.	When built.	Where built.	Home port (where permanent document issues).
						Feet.	Feet.	Feet.						
207806		Ga. s.	Corona	36	19	59.0	16.2	8.9	Fsh.	5	50	1910	Seattle, Wash.	Ketchikan, Alaska.
221414		Ga. s.	Corona	79	31	104.3	14.9	8.3	Fsh.	200	200	1918	Niponset, Mass.	San Francisco, Calif.
202075		Ga. y.	Coronet	57	39	80.9	14.0	5.9	Yct.	4	1	1905	New York, N. Y.	New York, N. Y.
210670		Ga. s.	Corressie	8	6	34.2	9.0	3.6	Pas.	1	1	1911	Chicago, Ill.	Nashville, Tenn.
203318		Ga. s.	Corsair	14	13	38.0	14.0	5.1	Fsh.	2	2	1907	Friendship, Me.	New York, N. Y.
201978		Ga. s.	Corsair	12	10	45.0	9.0	3.5	Pas.	2	24	1908	New Haven, Conn.	Miami, Fla.
208712		Ga. y.	Corsair	18	12	43.8	11.0	5.3	Yet.	1	24	1911	Tacoma, Wash.	Los Angeles, Calif.
127618	KTCM	Ga. y.	Cossack	16	13	43.9	12.1	7.2	Yet.	2	20	1902	Boston, Mass.	Hoston, Mass.
4809		Ga. s.	Costa Rica	13	11	40.9	12.7	4.5	Frt.	6	25	1860	Nowtown, N. Y.	Tampa, Fla.
219915		Ga. s.	Costa Rica	39	20	53.2	15.1	7.4	Fsh.	7	50	1920	Tacoma, Wash.	Los Angeles, Calif.
201679		Ga. s.	Coston	25	11	55.0	15.8	4.0	Msc.	4	1	1907	Pocomoke City, Md.	Newport News, Va.
211748		Ga. s.	Congar	40	31	56.1	15.1	7.0	Fsh.	7	50	1917	Tacoma, Wash.	Seattle, Wash.
210881		Ga. s.	Countess	21	16	60.2	10.5	4.0	Pas.	1	100	1912	Sacramento, Calif.	San Francisco, Calif.
222544		Ga. s.	Courier	22	11	50.3	12.9	5.1	Tow.	2	2	1897	Norfolk, Va.	Charleston, S. C.
207172		Ga. s.	Court House	15	13	37.3	10.6	4.0	Pas.	2	20	1910	Westville, N. J.	Philadelphia, Pa.
127670		Ga. s.	Covina	87	40	77.0	28.0	5.8	Frt.	1	60	1902	San Francisco, Calif.	San Francisco, Calif.
127191	KNCB	Ga. y.	Coyote	44	30	72.5	14.0	7.1	Yet.	5	5	1897	Long Island City, N. Y.	Chicago, Ill.
127195		Ga. s.	Cozy	39	27	61.2	23.5	4.3	Frt.	1	1	1897	Northport, N. Y.	New York, N. Y.
203572		Ga. s.	Cozy	12	9	40.8	12.9	3.3	Frt.	4	1	1906	Sanford, Va.	Cape Charles, Va.
210988		Ga. s.	Cozy	10	10	41.0	8.0	3.5	Pas.	1	40	1013	Muscatine, Iowa.	Chicago, Ill.
127483		Ga. s.	Cracker Jack	6	5	33.0	11.1	2.0	Msc.	1	1	1899	Huyon Shaffer, La.	Morgan City, La.
205394		Ga. s.	Craftsman	7	5	37.5	9.6	2.0	Frt.	1	15	1909	Wauchose, N. C.	Norfolk, Va.
214893		Ga. s.	Cran	41	15	63.0	15.8	6.1	Fsh.	1	110	1917	Oakland, Calif.	San Francisco, Calif.
221505		Ga. s.	Crawcoo	35	23	64.0	18.4	4.0	Fsh.	0	50	1920	(1)	New Bern, N. C.
202802		Ga. s.	Cree	14	10	50.0	13.3	4.7	Fsh.	2	30	1906	Decatur, Wash.	Ketchikan, Alaska.
201666		Ga. s.	Cree Bros	12	11	32.4	13.0	3.3	Frt.	4	10	1906	Apalachicola, Fla.	Apalachicola, Fla.
127219		Ga. s.	Crescent	21	14	49.9	15.3	5.3	Fsh.	4	4	1887	Coupsville, Wash.	Seattle, Wash.
127543		Ga. s.	Crescent	14	12	46.5	13.6	3.9	Ovs.	2	2	1901	Rockaway Beach, N. Y.	New Haven, Conn.
201171		Ga. s.	Crescent	13	9	37.5	11.4	6.1	Fsh.	2	32	1904	Friendship, Me.	New Bedford, Mass.
203273		Ga. s.	Crescent	14	12	34.4	14.0	2.0	Yet.	2	10	1905	Groton, Conn.	Bridgport, Conn.
206589		Ga. s.	Crescent	14	9	58.4	12.4	2.0	Frt.	2	21	1912	Grand Chenier, La.	Morgan City, La.
209935		Ga. s.	Crescent	11	9	35.0	12.0	3.6	Pas.	1	24	1899	La Porte, Tex.	Houston, Tex.
210310		Ga. s.	Crescent	23	15	61.6	14.5	5.8	Tow.	1	110	1912	Los Angeles, Calif.	San Francisco, Calif.
212971		Ga. s.	Crescent	21	14	57.5	10.0	4.1	Pas.	1	80	1915	San Diego, Calif.	San Diego, Calif.
216709		Ga. s.	Crescent	12	8	33.1	10.8	5.2	Fsh.	3	15	1919	Tacoma, Wash.	Tacoma, Wash.
212904	LFCS	Ga. y.	Crescents	21	14	48.7	12.8	4.5	Yet.	2	6	1915	Port Clinton, Ohio.	Port Huron, Mich.
221172		Ga. s.	Crosota	31	21	49.9	13.0	8.2	Frt.	3	100	1921	Seattle, Wash.	Seattle, Wash.
203077		Ga. s.	Crest	8	6	30.7	9.2	3.0	Pas.	1	1	1906	Somerset, Mass.	Fall River, Mass.
126910		Ga. s.	Crocket	11	8	29.2	13.2	5.2	Msc.	2	20	1892	Harrison, N. J.	New York, N. Y.
127770		Ga. y.	Crocket	10	11	44.7	13.2	5.3	Yet.	2	38	1903	Wilmington, Calif.	Los Angeles, Calif.
200146		Ga. s.	Crocket	18	12	62.8	12.3	4.4	Tow.	4	1	1909	Seattle, Wash.	Portland, Ore.
209555		Ga. s.	Crocket	10	7	41.8	10.7	4.0	Fsh.	1	50	1912	do.	Juneau, Alaska.
205494		Ga. y.	CRISTINA	123	78	103.3	17.3	9.2	Yet.	7	250	1908	Boston, Mass.	Milwaukee, Wis.
127623		Ga. s.	Crookett	63	44	64.6	24.2	5.0	Frt.	2	40	1901	San Francisco, Calif.	San Francisco, Calif.
219479		Ga. s.	Crocodile	14	13	50.2	12.3	2.7	Pas.	2	120	1919	Holly Hill, Fla.	St. Augustine, Fla.
200729		Ga. s.	Crosby No. 1	14	10	37.9	11.5	3.0	Tow.	2	50	1909	Seattle, Wash.	Seattle, Wash.
214790		Ga. s.	Cross Sound	7	6	33.0	9.0	4.2	Fsh.	1	20	1917	do.	Juneau, Alaska.
208568		Ga. s.	Croton	15	10	44.7	11.0	5.3	Pol.	2	50	1910	New York, N. Y.	New York, N. Y.
219706		Ga. y.	Crowley	16	6	39.2	10.4	2.9	Yet.	2	23	1919	Crowley, La.	Morgan City, La.
209204		Ga. s.	Crowley No. 4	9	6	40.0	11.0	4.4	Tow.	1	40	1911	Oakland, Calif.	San Francisco, Calif.
205164		Ga. s.	Crowley No. 6	15	10	49.4	15.2	4.0	Pas.	1	50	1908	do.	do.
205176		Ga. s.	Crowley No. 7	15	10	49.5	16.2	4.0	Pas.	1	50	1908	do.	do.
216023		Ga. s.	Crowley No. 8	14	10	42.4	11.8	5.8	Tow.	1	50	1917	do.	do.
212817		Ga. s.	Crowley No. 10	12	8	42.3	11.2	5.2	Pas.	1	50	1914	Oakland, Calif.	do.
206786		Ga. s.	Crowley No. 11	14	10	43.8	11.3	5.8	Pas.	1	50	1909	do.	New York, N. Y.
213137		Ga. s.	Crowley No. 12	13	9	41.4	12.1	5.2	Frt.	1	50	1915	do.	San Francisco, Calif.
207465		Ga. s.	Crowley No. 15	15	10	50.0	13.2	5.1	Frt.	1	100	1910	San Francisco, Calif.	do.
217064		Ga. s.	Crowley No. 16	14	9	42.0	11.8	5.5	Frt.	1	50	1918	do.	do.
213138		Ga. s.	Crowley No. 16	13	9	44.4	12.1	5.2	Frt.	1	100	1915	Oakland, Calif.	do.
212900		Ga. s.	Crowley No. 17	38	23	59.8	20.0	6.3	Pas.	1	50	1915	do.	do.
212061		Ga. s.	Crowley No. 18	38	23	59.8	20.0	6.3	Pas.	1	100	1915	do.	do.
210876		Ga. s.	Crowley No. 22	29	19	52.0	15.0	5.2	Frt.	2	100	1912	Oakland, Calif.	do.
210900		Ga. s.	Crowley No. 25	15	10	51.3	10.7	6.5	Pas.	1	100	1901	San Francisco, Calif.	do.
201078		Ga. s.	Cruiser	10	0	28.0	9.2	3.0	Pas.	1	1	1907	Fir, Wash.	Seattle, Wash.
212563		Ga. s.	Cruiser	12	8	37.0	12.2	5.6	Pas.	2	35	1911	Los Angeles, Calif.	Los Angeles, Calif.
216667		Ga. s.	Cruiser	15	12	36.2	15.0	4.9	Wrk.	3	45	1917	Patchogue, N. Y.	New York, N. Y.
127128		Ga. s.	Crusador	7	0	25.0	11.0	3.6	Frt.	1	10	1896	Osterville, Mass.	Vineyard Haven, Mass.
206590		Ga. s.	Cruso	207	102	86.6	20.4	8.8	Tow.	6	80	1909	Chicago, Ill.	Chicago, Ill.
127194		Ga. s.	Crusoe	14	11	37.0	14.0	4.7	Fsh.	1	1	1897	Fresport, N. Y.	New York, N. Y.
127747		Ga. s.	Crustacean	13	13	40.9	13.3	6.7	Msc.	2	1	1903	Bristol, Me.	Vineyard Haven, Mass.

1 Formerly at. y. Barnouda.
 2 Formerly U. S. submarine chaser 260.
 3 Formerly Ga. s. Coronet.
 4 Formerly U. S. S. Coyote.
 † Unknown.

5 Formerly U. S. Navy launch Courier.
 6 Formerly U. S. S. Courler (221037).
 7 Formerly Ga. s. Coyote.
 8 Formerly U. S. S. Coyote.
 9 Formerly Ga. s. H. L. Covington.

1 Formerly Ga. y. { a Christina.
 b Esperanza.
 c Jorosa.
 d Suzanna.

MERCHANT MOTOR VESSELS OF THE UNITED STATES—Continued.

Official No.	Signal letters.	Rtg.	Name of vessel.	Gross tonnage.	Net tonnage.	Length.	Breadth.	Depth.	Service.	Crew.	Indicated horsepower.	When built.	Where built.	Home port (where permanent document issues).	
						Feet.	Feet.	Feet.							
207839		Ga. s.	Crustacean	12	12	45.0	15.2	4.0	Fsh	1	1	1910	Swans Island, Mo.	Rookland, Me.	
213440		Ga. y.	Cruz del Sur	22	17	46.4	15.5	6.1	Yct.	1	16	1915	Bellebury, Md.	Miami, Fla.	
201562		Ga. s.	Crystal	12	8	45.0	12.0	3.0	Frt.	2	50	1904	Gig Harbor, Wash.	Port Angeles, Wash.	
206669		Ga. y.	Crystal	37	33	58.0	13.4	5.6	Yct.	2	60	1909	St. Joseph, Mich.	Philadelphia, Pa.	
210591		Ga. s.	Crystal	12	11	33.5	10.0	3.8	Fsh	3	15	1909	Little Stumico, Wis.	Milwaukee, Wis.	
127224		Ga. s.	Crystal Wave	57	49	47.7	16.8	5.5	Frt.	4	24	1898	Wilmington Island, Ga.	Beaufort, S. O.	
202213		Ga. s.	Crystal Wave	74	9	51.4	11.7	5.1	Pas.	2	42	1905	Watertown, Mass.	Fall River, Mass.	
223010		Ga. s.	Cuatomoc	18	29	105.1	14.5	8.2	Frt.	7	1	1916	Bremerton, Wash.	San Francisco, Calif.	
222551		Ga. s.	Cub.	17	11	45.0	12.3	4.4	Fsh.	1	45	1922	Ocoosa, Wash.	Seattle, Wash.	
219339		Ga. s.	Cubanela	8	5	37.8	11.9	2.8	Oys.	2	6	1916	Cut Off, La.	New Orleans, La.	
219905	LWHT	Ga. s.	CUPORE	6,891	4,260	450.6	57.2	34.0	Frt.	38	2,500	1920	Quincy, Mass.	New York, N. Y.	
210374		Ga. s.	Cuokoo	8	6	32.2	9.2	4.0	Fsh.	1	14	1918	Gig Harbor, Wash.	Tacoma, Wash.	
110501		Ga. s.	Cuevas	32	15	58.6	21.6	3.9	Frt.	1	1881	1881	Maitlandville, La.	Gulfport, Miss.	
219540	LVMC	Ga. s.	Cuiburra	2,353	1,778	261.7	46.6	21.7	Frt.	28	1,000	1918	Olympia, Wash.	San Francisco, Calif.	
127608		Ga. s.	Cullivator	14	10	44.2	15.5	4.0	Fsh.	3	1902	1902	Quincy, Mass.	Provincetown, Mass.	
127568		Ga. s.	Cumberland	7	7	28.5	10.8	5.7	Cod.	1	1901	1901	Friendship, Me.	Bridgeport, Conn.	
208240		Ga. s.	Cumberland	63	43	83.1	17.4	7.4	Fsh.	5	50	1910	Morehead City, N. C.	Fernandina, Fla.	
127488		Ga. s.	Cupla	14	11	45.6	15.9	4.6	Fsh.	2	26	1900	Patchogue, N. Y.	New York, N. Y.	
213673		Ga. s.	Cupla	7	6	32.6	9.2	3.8	Fsh.	2	12	1911	Seattle, Wash.	Seattle, Wash.	
126170		Ga. s.	Curlew	35	31	66.0	19.0	5.5	Frt.	2	1883	1883	Pocomoke City, Md.	Philadelphia, Pa.	
127080		Ga. s.	Curlew	20	18	59.4	14.6	6.0	Fsh.	1	80	1895	Millbridge, Me.	Machias, Me.	
219790		Ga. s.	Curlew	11	7	31.2	10.5	4.9	Fsh.	2	16	1920	Seattle, Wash.	Do.	
210915		Ga. s.	Curlew	56	14	72.8	17.5	6.3	Tow.	4	120	1920	Oakland, Calif.	San Francisco, Calif.	
126030		Ga. s.	Curtis	23	17	51.1	15.8	4.5	Frt.	3	1852	1852	St. Michaels, Md.	Philadelphia, Pa.	
221382		Ga. s.	Cutter	8	6	35.9	9.2	4.2	Mso.	2	15	1911	New York, N. Y.	New York, N. Y.	
220800		Ga. s.	Cutty Sark	27	18	51.4	13.0	6.8	Fsh.	2	125	1920	Newark, Wash.	Port Angeles, Wash.	
221022		Ga. y.	Cutty Sark	95	60	77.7	22.2	9.7	Yct.	3	125	1921	Milford, Del.	Detroit, Mich.	
221022		Ga. y.	Cutty Sark	38	28	66.0	12.5	5.7	Yct.	3	160	1922	Boston, Mass.	Boston, Mass.	
219385		Ga. s.	CUYANEL FRUIT Co.	306	196	120.4	33.0	8.8	Frt.	7	200	1919	Violet, La.	New Orleans, La.	
210460		Ga. s.	CUYANEL FRUIT Co. BARGE No. 1.	311	201	120.4	33.0	8.8	Frt.	8	200	1920	do.	Do.	
210831		Ga. s.	CUYANEL FRUIT Co. BARGE No. 2.	311	201	120.4	33.0	8.8	Frt.	8	200	1920	do.	Do.	
221018		Ga. s.	CUYANEL FRUIT Co. BARGE No. 3.	328	215	120.4	33.0	8.8	Fsh.	6	100	1920	do.	Do.	
127551		Ga. s.	Cyclone	19	8	48.0	13.3	3.7	Frt.	2	1901	1901	Mappsburgh, Va.	Cape Charles, Va.	
221326		Ga. p.	Cyclone	14	14	63.0	10.0	2.0	Frt.	2	30	1921	Loudon, Tenn.	Chattanooga, Tenn.	
220543		Ga. s.	Cyclo.	161	103	112.5	25.0	6.4	Tuk.	3	160	1920	Bay Point, Calif.	San Francisco, Calif.	
12948		Ga. b.	Cydonia	63	43	68.0	10.2	8.6	Fsh.	4	150	1915	Seattle, Wash.	Seattle, Wash.	
126430		Ga. s.	Cygnat	7	5	32.0	10.8	4.7	Msc.	1	20	1887	New Rochelle, N. Y.	New York, N. Y.	
126820		Ga. s.	Cygnat	6	6	25.9	12.7	3.8	Fsh.	1	16	1887	Newport, R. I.	Newport, R. I.	
213990		Ga. s.	Cygnat	10	6	34.5	10.1	3.5	Pas.	1	30	1910	Charleston, Mass.	Boston, Mass.	
221183		Ga. s.	Cygnat	11	9	35.0	14.2	3.9	Frt.	1	20	(f)	(f)	San Francisco, Calif.	
207506		Ga. s.	Cynthia	9	8	32.0	10.3	4.2	Fsh.	1	10	1904	Osterville, Mass.	New Bedford, Mass.	
222454	MDRP	Ga. y.	CYNTIA	261	177	120.9	22.9	11.5	Yct.	0	450	1922	Brooklyn, N. Y.	New York, N. Y.	
126530		Ga. s.	Cynthia Jane	15	0	43.9	15.0	3.5	Frt.	1	12	1888	St. Andrews Bay, Fla.	Pensacola, Fla.	
208112		Ga. y.	Cynthiaiana	25	17	50.0	15.0	5.0	Yct.	1	37	1910	St. Joseph, Mich.	Miami, Fla.	
208967		Ga. s.	Cynthia	8	7	27.5	8.8	3.3	Fsh.	3	8	1907	Sturgeon Bay, Wis.	Milwaukee, Wis.	
222085		Ga. s.	Cypress	9	7	34.4	9.0	3.4	Tow.	1	25	1922	Palatka, Fla.	Jacksonville, Fla.	
214631		Ga. s.	Cyrena	15	13	40.0	11.6	4.3	Frt.	1	12	1916	Tacoma, Wash.	Tacoma, Wash.	
222300		Ga. s.	Cyrlo	7	5	40.4	8.4	3.4	Pas.	2	20	(f)	(f)	New York, N. Y.	
127025		Ga. s.	Czar	7	7	29.0	13.0	3.6	Pas.	1	7	1894	Warwick, R. I.	Providence, R. I.	
D.															
217140		Ga. p.	D. & O.	27	15	42.0	10.6	2.7	Tow.	1	25	1918	Beardstown, Ill.	Peoria, Ill.	
220171		Ga. s.	D. & M.	8	6	33.9	9.1	3.8	Fsh.	1	15	1920	Seattle, Wash.	Seattle, Wash.	
157175		Ga. s.	D. Dussault	55	51	76.5	18.3	5.0	Drg.	4	40	1880	Sandusky, Ohio	Sandusky, Ohio	
0820		Ga. s.	D. Jolito	13	11	40.2	15.4	3.5	Frt.	1	25	1874	Totterville, N. Y.	Newark, N. J.	
214823		Ga. s.	D. McDonald	36	24	60.5	15.1	4.6	Fsh.	1	54	1917	Seattle, Wash.	Seattle, Wash.	
221484		Ga. p.	D. A. N.	24	24	63.0	10.0	3.0	Tow.	1	60	1921	Jeffersonville, Ind.	Pittsburgh, Pa.	
201961		Ga. s.	D. A. Drake	34	18	59.5	10.0	5.0	Frt.	2	50	1908	San Francisco, Calif.	San Francisco, Calif.	
203182		Ga. s.	D. H. C. III.	30	25	59.4	11.6	4.0	Pas.	2	1906	1906	Muskegon, Mich.	Detroit, Mich.	
222538		Ga. s.	D. B. Jackson	11	7	43.5	11.3	3.7	Frt.	2	12	1922	Deltaville, Va.	Reedville, Va.	
157434		Ga. s.	D. E. Robertson	7	6	37.5	12.1	3.1	Oys.	1	1895	1895	Morgan City, La.	Morgan City, La.	
157391		Ga. s.	D. G. Callis	13	0	47.0	13.8	3.6	Frt.	2	1893	1893	Poquoson, Va.	Newport News, Va.	
208189		Ga. s.	D. H. Ponton	12	7	42.0	10.3	4.0	Pit.	3	50	1911	Morehead City, N. C.	Wilmington, N. C.	
0024		Ga. s.	D. P. Mullford	30	24	54.0	18.3	5.1	Frt.	3	20	7876	Bridgeton, N. J.	Alexandria, Va.	
157888		Ga. s.	D. R. Meekins	0	0	49.0	12.4	3.0	Oys.	2	1893	1893	Taylor's Island, Md.	Annapolis, Md.	
157101		Ga. s.	D. Neer Taylor	23	15	60.3	15.8	4.3	Ton.	1	1883	1883	Messongo, Va.	Baltimore, Md.	

1 Formerly ga. s. Hazel.
 2 Formerly U. S. sub chaser No. 303.
 3 Formerly sch. R. O. Elliott.

4 Formerly British ga. s. Culburra.
 5 Formerly U. S. N. launch 1103 M.
 6 Formerly slp. Quock Soo Wo.

† Unknown.
 ‡ Diesel engine.
 § Steel.

MERCHANT MOTOR VESSELS OF THE UNITED STATES—Continued.

Official No.	Signal letters.	Rig.	Name of vessel.	Gross tonnage.	Net tonnage.	Length.	Breadth.	Depth.	Service.	Crew.	Indicated horsepower.	When built.	Where built.	Home port (where permanent document issues).
						Feet.	Feet.	Feet.						
204366	KVRQ	Ga. s.	D. Y. C. III.	13	11	46.5	10.6	3.6	Fer.	1	1907	Detroit, Mich.	Detroit, Mich.
203891		Ga. y.	Lagota.	36	30	55.3	13.3	7.3	Yot.	2	1906	Long Island City, N. Y.	New York, N. Y.
213669		Ga. p.	Daisy Q.	38	35	47.2	16.0	2.5	Tow.	25	1920	Peach Orchard, Ark.	St. Louis, Mo.
214471		Ga. s.	Dad of Em All.	28	19	50.5	16.0	3.3	Pas.	2	1916	North East, Md.	Wilmington, Del.
213130		Ga. s.	Dagmar.	14	9	45.3	11.5	4.2	Fsh.	18	1914	Beaver Bay, Minn.	Duluth, Minn.
211555		Ga. s.	Dagny.	10	7	35.9	9.2	4.0	Fsh.	21	1913	Bellingham, Wash.	Seattle, Wash.
222552		Ga. s.	Dagny.	36	18	63.5	10.8	6.7	Fsh.	4	1922	Thomaston, Mo.	Vinoyard Haven Mass.
203908	Ga. s.	Dahila.	10	9	27.0	8.8	3.4	Fsh.	4	7	1910	Gills Rock, Wis.	Milwaukee, Wis.	
212644	Ga. s.	Dahila.	38	32	58.7	18.5	5.3	Frt.	2	20	1914	Paulsboro, N. J.	Baltimore, Md.	
210557	Ga. s.	Daisy.	4	26	53.7	14.2	6.5	Frt.	5	50	1919	Seattle, Wash.	Seattle, Wash.	
157245	Ga. s.	Daisy.	6	5	34.0	10.0	4.0	Frt.	1	20	1889	Patchogue, N. Y.	Bridgeport, Conn.	
157042	Ga. s.	Daisy.	12	8	45.2	16.8	3.3	Frt.	1	10	1901	Smyrna, N. C.	Norfolk, Va.	
157681	Ga. s.	Daisy.	26	18	55.0	15.9	5.7	Fsh.	0	1902	Ballard, Wash.	Seattle, Wash.	
210100	Ga. s.	Daisy.	7	5	36.2	8.8	3.5	Msc.	1	20	1899	Holland, Mich.	Chicago, Ill.	
215358	Ga. s.	Daisy.	27	18	47.2	13.4	6.3	Fsh.	8	40	1917	Tacoma, Wash.	Tacoma, Wash.	
215561	Ga. s.	Daisy.	10	9	28.3	9.2	3.5	Fsh.	1	12	1911	Manitowoc, Wis.	Grand Haven, Mich.	
220280	Ga. p.	Daisy.	10	7	34.6	8.9	3.1	Pas.	1	12	1920	Paradise, Ky.	Louisville, Ky.	
221623	Ga. s.	Daisy.	7	6	32.2	10.5	3.0	Fsh.	0	20	1919	Lavelle, N. J.	Philadelphia, Pa.	
213269	Ga. s.	Daisy V.	9	6	35.0	10.2	2.8	Frt.	2	20	1915	Southport, N. C.	Wilmington, N. C.	
157050	Ga. s.	Daisy E. Smith.	53	46	65.4	20.0	5.2	Oys.	6	100	1881	New Haven, Conn.	New York, N. Y.	
211202	Ga. p.	Dakota.	41	29	68.3	14.0	3.4	Tow.	3	60	1913	Williston, N. Dak.	New Orleans, La.	
210671	Ga. s.	Danfino.	13	9	36.8	10.5	4.0	Mso.	1	24	1911	Oshkosh, Wis.	Chicago, Ill.	
207507	Ga. p.	Dan.	13	8	60.0	12.4	2.3	Frt.	2	40	1910	Seattle, Wash.	Juneau, Alaska.	
220501	Ga. s.	Dana.	18	10	43.7	13.0	4.0	Frt.	2	25	1920	Crisfield, Md.	Crisfield, Md.	
157595	Ga. s.	Dana Beale.	9	7	45.0	11.0	3.0	Oys.	2	10	1901	Cape Charles, Va.	Newport News, Va.	
222654	Ga. s.	Dandellon.	10	7	31.6	10.8	4.2	Fsh.	1	10	1921	Iloona, Alaska.	Juneau, Alaska.	
204330	Ga. s.	Dandy.	8	6	31.0	12.0	4.8	Frt.	1	1917	Surry, Mo.	South West Harbor Mo.	
200809	Ga. s.	Dandy.	8	5	42.0	10.5	3.2	Frt.	1	50	1894	Peekskill, N. Y.	New York, N. Y.	
219041	Ga. s.	Dandy.	6	5	33.4	10.3	3.0	Fsh.	2	20	1916	Barcelona, N. Y.	Buffalo, N. Y.	
218420	Ga. s.	Danof.	10	8	35.2	9.3	4.1	Fsh.	1	20	1919	Seattle, Wash.	Seattle, Wash.	
217221	Ga. s.	Dan K.	17	15	64.5	10.0	2.6	Tow.	1	60	1918	Calro, Ill.	St. Louis, Mo.	
202181	Ga. p.	Dan Patch.	15	15	79.4	12.0	2.0	Pas.	2	1905	Lovanna, Ohio.	Louisville, Ky.	
6669	Ga. s.	Dan Booy.	15	14	43.7	16.7	4.0	Frt.	2	60	1870	Smith Landing, N. Y.	New York, N. Y.	
157241	Ga. s.	Daniel Bell.	15	11	51.3	14.2	3.7	Fsh.	1	1889	Morehead City, N. C.	Elizabeth City, N. C.	
157040	Ga. s.	Daniel Cresslo.	15	10	45.6	17.5	3.9	Frt.	1	1901	Bellhaven, N. C.	Washington, N. C.	
157200	Ga. s.	Daniel G. Powlo.	10	12	60.2	15.6	4.6	Fsh.	12	1889	Smyrna, N. C.	Beaufort, N. C.	
157597	Ga. s.	Daniel M. Bateman.	18	10	44.4	16.4	4.4	Oys.	5	18	1901	Leesboro, Va.	Philadelphia, Pa.	
90113	Ga. a.	Danite.	14	9	40.7	14.4	5.5	Tow.	1	65	1809	Philadelphia, Pa.	New York, N. Y.	
157146	Ga. s.	Daphne.	16	11	46.5	10.0	6.2	Frt.	1	15	1885	Brooklyn, N. Y.	Do.	
202904	Ga. y.	Daphno.	10	18	45.0	15.2	5.0	Yct.	3	50	1908	Bayshore, N. Y.	Do.	
210922	Ga. y.	Daphno.	10	7	36.5	8.6	2.6	Yct.	2	1913	Belhaven, N. C.	Washington, N. C.	
212005	Ga. y.	Daphno.	21	14	40.0	14.1	5.8	Yct.	2	15	1912	Olympia, Wash.	Tacoma, Wash.	
218843	Ga. p.	Dardanello.	10	13	41.2	12.8	5.8	Tow.	3	16	1921	Nellita, Wash.	Seattle, Wash.	
222084	Ga. p.	Dardanello.	14	12	62.5	10.0	1.6	Pas.	2	20	1922	Grantsville, W. Va.	Pittsburgh, Pa.	
214170	Ga. a.	Darling.	8	8	37.0	11.0	4.0	Pas.	1	40	1916	Raymond, Wash.	Seattle, Wash.	
209598	Ga. y.	Dark Island.	17	12	60.0	10.5	4.7	Yct.	3	200	1912	New York, N. Y.	Ogdensburg, N. Y.	
208937	Ga. s.	Darjino.	7	7	26.4	9.4	3.0	Fsh.	3	8	1905	Jackson Harbor, Wis.	Milwaukee, Wis.	
222515	Ga. p.	Darling.	19	10	45.0	12.0	2.4	Tow.	1	25	1922	Pittsburgh, Pa.	Pittsburgh, Pa.	
157047	Ga. s.	Dart.	15	14	41.3	14.0	6.4	Fsh.	3	1902	Holchester, Mass.	Boston, Mass.	
211108	Ga. s.	Dart.	15	10	50.0	11.0	4.0	Tow.	2	50	1913	Lockmoor, La.	Morgan City, La.	
212019	Ga. y.	Dart.	27	18	66.3	11.4	6.3	Yct.	3	400	1914	New York, N. Y.	New York, N. Y.	
125803	Ga. s.	Darwin.	15	10	40.2	13.2	4.0	Pas.	2	1880	Madisonville, La.	New Orleans, La.	
200972	Ga. s.	D'Artagnan.	20	18	81.3	10.1	5.0	Pas.	3	1904	St. Louis, Mo.	Chicago, Ill.	
6667	Ga. s.	Dauntless.	10	18	45.0	18.0	4.7	Fsh.	2	48	1870	Greenport, N. Y.	Providence, R. I.	
157387	Ga. s.	Dauntless.	7	6	28.7	11.4	3.3	Frt.	1	12	1893	Cedar Grove, Tex.	Houston, Tex.	
157422	Ga. s.	Dauntless.	12	8	39.3	13.0	4.7	Fsh.	1	20	1896	Eyrott, Wash.	Juneau, Alaska.	
157405	Ga. s.	Dauntless.	11	7	35.3	13.9	3.7	Pas.	1	1897	Willapa, Wash.	Astoria, Wash.	
157085	Ga. s.	Dauntless.	8	5	31.5	7.0	2.7	Pas.	1	10	1902	Whatcom, Wash.	Port Townsend, Wa.	
202914	Ga. s.	Dauntless.	40	27	76.0	12.8	6.0	Pas.	4	1900	Long Island City, N. Y.	Capo Vincent, N. Y.	
211762	Ga. s.	Dauntless.	12	12	40.6	0.4	4.4	Fsh.	2	25	1908	Brooklyn, N. Y.	Miami, Fla.	
220301	Ga. s.	Dauntless.	12	9	30.8	11.3	3.2	Tow.	1	35	1920	Jacksonville, Fla.	Jacksonville, Fla.	
220512	Ga. s.	Dauntless.	12	11	39.9	9.4	3.3	Frt.	1	10	1920	Atlantic City, N. J.	Beaufort, N. C.	
221303	Ga. y.	Dauntless.	25	23	47.9	14.3	5.0	Yct.	1	24	1921do.	Philadelphia, Pa.	
222043	Ga. s.	Dauntless.	8	6	40.0	7.7	4.0	Pas.	1	45	1922	St. Louis, Mo.	St. Louis, Mo.	
213557	Ga. p.	David.	7	6	44.4	11.7	1.9	Tow.	1	15	1916	Parkersburg, W. Va.	Pittsburgh, Pa.	
157073	Ga. a.	David R. Lako.	24	12	50.0	17.4	4.6	Oys.	6	15	1832	Bridgeton, N. J.	Philadelphia, Pa.	
220303	Ga. s.	Davidson.	14	9	48.0	11.0	4.0	Frt.	1	40	1920	Norfolk, Va.	Norfolk, Va.	
221282	Ga. s.	Davidson.	14	8	48.3	10.2	4.0	Frt.	1	70	1912	Brooklyn, N. Y.	New London, Conn.	
157477	Ga. s.	Dawn.	15	9	58.4	8.8	3.5	Pas.	1	30	1889	Bristol, R. I.	Key West, Fla.	
208673	Ga. s.	Dawn.	12	11	35.0	10.9	3.5	Fsh.	1	16	1911	Ketchikan, Alaska.	Ketchikan, Alaska.	

1 Formerly ga. s. Minnie.
 2 Ga. s. J. McAtoer.
 † Oil engine.

3 Formerly ga. y. {a Martross.
 b Joan III.

4 Formerly ga. y. Flier.
 5 Formerly lugger Carmella.

MERCHANT MOTOR VESSELS OF THE UNITED STATES—Continued.

Olleral No.	Signal letters.	Rig.	Name of vessel.	Gross tonnage.	Net tonnage.	Length.	Beamth.	Depth.	Service.	Crew.	Indicated horsepower.	When built.	Where built.	Home port (where permanent issues).
211032		Ga. s.	Dawn.....	30	20	63.5	14.4	6.0	Frt.	5	100	1914	Lockmoor, La.	Morgan City, La.
213985	LFVR	Ga. y.	Dawn.....	21	20	60.0	10.6	5.0	Yct.	3	200	1916	Stamford, Conn.	New York, N. Y.
214243	L.GCV	Ga. y.	Dawn.....	17	10	43.6	12.0	7.0	Yct.	1	25	1916	East Boothbay, Me.	Chicago, Ill.
210272		Ga. s.	Dawn.....	151	79	109.5	26.2	10.8	Fsh.	21	180	1919	Essex, Mass.	Gloucester, Mass.
220749		Ga. y.	Dawn.....	18	12	48.0	12.0	5.5	Yct.	2	105	1920	Clason Point, N. Y.	New York, N. Y.
221926		Ga. y.	Dawn.....	19	15	47.1	10.7	4.8	Yct.	1	37	1916	Tacoma, Wash.	Seattle, Wash.
222585		Ga. s.	Dawn.....	13	11	35.0	10.2	5.0	Frt.	1	21	1922	Essex, Conn.	Hartford, Conn.
200020	KSNT	Ga. y.	Dawn II.....	24	21	49.3	14.5	5.9	Yct.	2	32	1903	Fall River, Mass.	Baltimore, Md.
214491	L.KKH	Ga. s.	DAWNLITE.....	1,076	1,601	252.0	43.7	21.2	Frt.	18	320	1916	Toledo, Ohio.	New York, N. Y.
203136	KVLG	Ga. y.	Day Dream.....	121	97	83.8	23.6	4.8	Yct.	3	140	1906	Greenwich, Conn.	Galveston, Tex.
205163		Ga. s.	Daylight.....	16	9	49.2	15.2	4.5	Frt.	1	50	1903	Oakland, Calif.	San Francisco, Calif.
215141		Ga. s.	Daylight.....	38	30	53.5	15.1	6.7	Fsh.	8	45	1917	Tacoma, Wash.	Seattle, Wash.
214568	L.GNH	Ga. s.	DAYLITE.....	1,076	1,601	252.0	43.7	21.9	Frt.	18	320	1916	Toledo, Ohio.	New York, N. Y.
222107		Ga. s.	Daytona.....	65	50	60.0	20.3	4.0	Frt.	3	45	1922	Now Berlin, Fla.	Jacksonville, Fla.
209173		Ga. s.	Daylano.....	13	8	34.6	10.5	3.9	Frt.	1	20	1910	Tacoma, Wash.	Seattle, Wash.
211098		Ga. s.	Dean.....	13	0	48.3	13.0	4.1	Tow.	1	27	1910	Lockmoor, La.	Morgan City, La.
205533		Ga. p.	Denpolis.....	41	41	61.7	25.9	3.5	Fer.	0	38	1908	Bismarck, N. Dak.	Pembina, N. Dak.
211858		Ga. s.	Debs.....	12	12	39.0	12.2	4.0	Fsh.	0	20	1913	Seattle, Wash.	Seattle, Wash.
210338		Ga. s.	Declison.....	19	13	43.5	12.1	5.8	Fsh.	4	40	1918	Tacoma, Wash.	Do.
157610		Ga. s.	Decker.....	10	8	37.5	11.0	3.4	Oys.	1	18	1890	Freeport, N. Y.	New York, N. Y.
201077		Ga. s.	Decomah.....	9	7	31.0	12.2	3.8	Oys.	1	10	1904	Stratford, Conn.	Do.
205503		Ga. s.	Decorah.....	39	26	59.5	10.8	7.0	Fsh.	10	50	1911	Seattle, Wash.	Astoria, Oreg.
206929		Ga. y.	Decoy.....	24	10	46.5	15.2	3.8	Yct.	2	20	1909	Baltimore, Md.	Baltimore, Md.
213920		Ga. s.	Deo.....	13	9	48.9	13.3	4.0	Frt.	1	18	1916	Astoria, Oreg.	Astoria, Oreg.
218145		Ga. s.	Deep Sea.....	52	35	70.0	10.0	0.5	Tow.	4	100	1919	Friday Harbor, Wash.	Seattle, Wash.
157384		Ga. s.	Defender.....	18	7	44.0	15.3	0.4	Fsh.	2	100	1900	Gloucester, Mass.	Belfast, Me.
203634		Ga. s.	Defender.....	14	7	55.0	11.0	3.0	Mso.	2	14	1906	South Charles, La.	Morgan City, La.
214346		Ga. s.	Defender.....	9	5	31.2	10.7	0.9	Frt.	1	7	1906	Southport, Mo.	Rockland, Mo.
210976		Ga. s.	Defense.....	20	20	47.6	13.4	0.3	Fsh.	5	46	1920	Seattle, Wash.	Ketchikan, Alaska.
221332		Ga. s.	Def.....	10	8	37.7	11.1	3.0	Fsh.	2	12	1921	Leonardo, N. J.	New York, N. Y.
215326		Ga. s.	Defiance.....	7	6	29.0	12.0	3.2	Mso.	1	42	1921	Palohogte, N. Y.	Do.
201154		Ga. s.	Defiance.....	7	5	37.0	9.4	2.6	Pas.	2	15	1907	Seattle, Wash.	Nome, Alaska.
205413		Ga. s.	Defiance.....	9	0	40.0	12.6	2.0	Wrk.	1	12	1908	Fairbank, Talbot Co., Md.	Baltimore, Md.
212195		Ga. s.	Defiance.....	87	87	91.5	22.5	10.3	Frt.	4	1	1914	Bath, Me.	Beaufort, N. C.
214174		Ga. s.	Defiance.....	10	7	38.5	9.0	3.7	Pas.	1	20	1911	Warroad, Minn.	Los Angeles, Calif.
218143		Ga. s.	Defiance.....	18	12	38.4	10.5	3.4	Frt.	2	18	1919	Warroad, Minn.	Duluth, Minn.
211843		Ga. s.	De Foo.....	12	12	42.0	11.7	7.5	Fsh.	2	50	1917	San Diego, Calif.	San Diego, Calif.
218211	LRKJ	Ga. y.	De Grasso.....	50	41	78.5	12.7	7.8	Yct.	5	220	1918	Neponset, Mass.	Baltimore, Md.
157651		Ga. s.	De Haro.....	0	6	32.4	8.8	3.2	Pas.	1	14	1902	Whitcomb, Wash.	Seattle, Wash.
211211		Ga. s.	De Novo.....	0	0	31.0	9.7	3.5	Frt.	2	17	1911	Moussa, Wis.	Milwaukee, Wis.
222272		Ga. s.	De-Vo-Co.....	0	0	33.0	10.4	4.9	Tow.	1	30	1922	Moss Point, Miss.	Mobile, Ala.
204704		Ga. s.	De Wet.....	12	11	31.0	9.8	3.0	Fsh.	2	12	1911	Northport, Mich.	Grand Haven, Mich.
220883		Ga. p.	DeGonia.....	11	12	40.0	11.0	2.8	Pas.	1	12	1920	Newport, Ark.	St. Louis, Mo.
211941		Ga. s.	Delaware.....	32	24	51.8	14.5	6.3	Fsh.	7	40	1917	Tacoma, Wash.	Seattle, Wash.
215739		Ga. s.	Delaware.....	12	8	48.0	12.0	4.5	Fsh.	2	36	1917	Petersburg, Alaska.	Do.
216288		Ga. p.	Delaware.....	17	15	38.0	9.0	2.3	Tow.	1	10	1918	Parkin, Ark.	St. Louis, Mo.
210545		Ga. s.	Delaware.....	13	9	45.0	11.8	4.4	Fsh.	4	1	1918	Los Angeles, Calif.	Los Angeles, Calif.
201872		Ga. p.	Delona.....	8	5	40.2	8.8	3.2	Pas.	1	10	1908	Grafton, Ill.	Memphis, Tenn.
141627		Ga. s.	Della.....	28	27	41.0	16.1	4.0	Mso.	1	25	1897	Islip, N. Y.	New York, N. Y.
157080		Ga. s.	Dellight.....	9	7	43.0	12.3	3.4	Frt.	2	5	1882	Queen Anne County, Md.	Baltimore, Md.
220663		Ga. s.	Dellivery.....	11	8	46.2	10.6	4.1	Msc.	1	24	(6)	(6)	New York, N. Y.
203642		Ga. s.	Dellivery II.....	45	30	60.2	15.2	6.0	Tnk.	3	128	1906	Tottenville, N. Y.	Do.
209807		Ga. s.	DELIVERY No. 3.....	98	66	94.5	18.0	7.0	Tnk.	3	100	1912	Port Richmond, N. Y.	Do.
211025		Ga. s.	DELIVERY No. 4.....	61	43	59.8	20.0	7.5	Mso.	3	150	1910	Tottenville, N. Y.	Do.
220179	MBGR	Ga. s.	DELIVERY No. 5.....	189	123	109.4	25.1	10.9	Frt.	5	300	1920	Mariners Harbor, N. Y.	Do.
222125		Ga. s.	DELIVERY No. 6.....	241	148	113.4	25.1	11.1	Frt.	6	300	1922	Do.	Do.
222812		Ga. s.	Dell.....	8	7	30.0	12.5	3.0	Mso.	1	24	1923	Wrangell, Alaska.	Wrangell, Alaska.
157575		Ga. s.	Della Fox.....	7	5	31.4	12.8	3.5	Frt.	2	7	1900	Sullivan Island, S. C.	Charleston, S. C.
157224		Ga. s.	Della Townsend.....	12	7	52.0	14.5	3.8	Frt.	2	16	1888	Oriole, Md.	Crisfield, Md.
136683		Ga. s.	Dellmore.....	17	12	53.4	12.0	4.2	Frt.	1	1	1890	Grand Rapids, Mich.	Chicago, Ill.
209619		Ga. s.	Delmatia.....	10	8	43.4	10.5	4.4	Fsh.	2	25	1912	San Pedro, Calif.	Los Angeles, Calif.
157161		Ga. s.	Delmay.....	8	6	47.0	11.9	3.1	Mso.	2	1	1885	Bomerset Co., Md.	Annapolis, Md.
202438		Ga. s.	Delphine.....	27	18	68.0	11.3	3.5	Yct.	3	1	1904	St. Joseph, Mich.	New York, N. Y.
209265		Ga. s.	Delphine.....	8	7	37.6	9.8	4.8	Fsh.	4	30	1911	Neponset, Mass.	Do.
213505		Ga. s.	Delphine.....	17	10	47.3	15.7	3.8	Frt.	1	18	1915	Crittenden, Va.	Norfolk, Va.
213709	LFPS	Ga. y.	Delphine.....	17	16	37.8	11.0	4.7	Yct.	2	25	1915	Atlanta City, N. J.	Philadelphia, Pa.
221135		Ga. s.	Delroy 2nd.....	9	5	38.0	12.0	4.5	Frt.	1	32	1921	Groton, Conn.	New York, N. Y.
157461		Ga. s.	Delta.....	7	5	40.6	13.4	3.0	Oys.	1	1	1896	Morgan City, La.	Morgan City, La.
202958		Ga. s.	Delta.....	8	0	35.5	11.2	4.4	Pas.	1	37	1906	East Boothbay, Me.	Salem, Mass.
217948		Ga. s.	Delta.....	27	22	51.0	12.8	3.9	Frt.	3	36	1904	Madisonville, La.	New Orleans, La.
221351		Ga. s.	Delta.....	17	11	48.1	11.0	5.1	Fsh.	2	40	1914	Norfolk, Va.	Boston, Mass.
216832		Ga. s.	Delta No. 2.....	26	17	61.1	12.1	4.3	Frt.	2	150	1918	Stockton, Calif.	San Francisco, Calif.

1 Formerly ga. y. Helen.
 2 Formerly ga. s. Silver Fox.
 3 Formerly ga. y. Onawa II.
 4 Formerly ga. s. Crowley No. 5.

5 Formerly slp. Lawrence J.
 6 Formerly ga. s. Ella.
 7 Formerly ga. y. Nantin.

† Off engino.
 ‡ Composite.
 § Unknown.

MERCHANT STEAM VESSELS OF THE UNITED STATES—Continued.

Official No.	Signal letters.	Rtg.	Name of vessel.	Gross tonnage.	Net tonnage.	Length.	Breadth.	Depth.	Service.	Crew.	Indicated horsepower.	When built.	Where built.	Home port (where permanent document issues).
						Feet.	Feet.	Feet.						
217062		Ga. s.	Delta No. 3	26	17	61.1	12.1	4.3	Frt.	1	180	1918	Stockton, Calif.	San Francisco, Calif.
217395		Ga. s.	Delta No. 5	26	17	61.1	12.1	4.3	Frt.	1	250	1918	do.	Do.
217396		Ga. s.	Delta No. 6	26	17	61.1	12.1	4.3	Frt.	1	250	1918	do.	Do.
215922		Ga. s.	Democrat	31	27	66.2	14.6	7.1	Fsh.	2	40	1918	Seattle, Wash.	Ketchikan, Alaska.
222368		Ga. s.	Demonstrator	70	54	104.3	14.9	8.3	Fsh.	5	5	1918	Klingston, N. Y.	New York, N. Y.
204757		Ga. s.	Denver	8	5	29.5	10.0	3.5	Fsh.	7	10	1912	Tacoma, Wash.	Seattle, Wash.
203627		Ga. s.	Dependent	18	25	83.0	18.0	4.7	Gas.	3	3	1906	New Orleans, La.	New Orleans, La.
210141		Ga. s.	Dependent	14	7	55.1	14.1	3.0	Gas.	9	2	1912	Washington, N. C.	Washington, N. C.
223012		Ga. y.	Desdemona	21	14	48.5	12.5	4.6	Yct.	2	35	1923	Pasadena, Md.	Baltimore, Md.
6898		Ga. s.	Desire	7	6	30.6	12.5	3.9	Frt.	1	10	1876	Groton, Conn.	New York, N. Y.
211561	LDPN	Ga. y.	Desire	73	49	84.4	10.1	8.0	Yct.	1	160	1913	Galveston, Tex.	Do.
214918		Ga. s.	Desire	11	21	63.0	15.6	4.2	Fsh.	2	35	1914	Osterville, Mass.	Gloucester, Mass.
157309		Ga. s.	Desire	11	7	33.5	12.5	4.8	Msc.	2	35	1885	Brooklyn, N. Y.	New York, N. Y.
203255		Ga. s.	Despatch	14	9	45.9	10.1	4.1	Tow.	1	40	1908	Oakland, Calif.	San Francisco, Calif.
214319		Ga. s.	Despatch	15	10	47.0	14.7	4.3	Fsh.	1	75	1916	Erlo, Pa.	Sandusky, Ohio.
213151		Ga. s.	Despatch No. 1	33	7	50.5	15.2	6.0	Frt.	1	110	1915	San Francisco, Calif.	San Francisco, Calif.
209236		Ga. s.	Despatch No. 2	37	19	62.2	13.0	6.0	Frt.	1	75	1911	do.	Do.
211365		Ga. s.	Despatch No. 3	29	19	65.7	10.3	6.8	Gas.	1	135	1916	San Diego, Calif.	Do.
213013		Ga. s.	Despatch No. 4	28	10	60.0	14.2	6.3	Fsh.	1	125	1917	Los Angeles, Calif.	Do.
211771		Ga. s.	Despatch No. 5	59	40	72.0	19.8	6.7	Frt.	2	80	1913	Dookton, Wash.	Seattle, Wash.
211869		Ga. s.	Destrehan	26	22	41.9	12.4	4.6	Gas.	5	25	1911	Harvey, La.	New Orleans, La.
218511		Ga. s.	Detroit	42	33	55.0	15.9	6.9	Fsh.	2	60	1919	Gig Harbor, Wash.	Los Angeles, Calif.
222231		Ga. s.	DETROIT	82	68	61.0	21.0	4.4	Gas.	0	60	1922	Bay City, Mich.	Detroit, Mich.
218574		Ga. s.	Doucliland	41	29	62.5	17.1	4.2	Frt.	9	60	1919	Morohad City, N. C.	Beaufort, N. C.
157530		Ga. s.	Dewey	27	16	60.0	10.5	4.0	Fsh.	12	2	1893	Smyrna, N. C.	Do.
201953		Ga. p.	Dewey	14	14	60.0	11.0	3.0	Tow.	2	2	1905	Moline, Ill.	Chicago, Ill.
210395		Ga. s.	Dewey	18	12	60.2	13.6	5.2	Frt.	2	30	1912	Elliotts, Md.	Crisfield, Md.
220703		Ga. p.	Dewey	25	25	68.0	10.0	3.0	Per.	2	18	1920	Dubuque, Iowa.	Milwaukee, Wis.
25327		Ga. y.	Diabesse	21	6	43.2	15.5	5.6	Yct.	3	24	1900	Gloucester, Mass.	New York, N. Y.
157558		Ga. s.	Diadem	9	9	47.3	12.9	3.1	Msc.	3	3	1892	North River, N. C.	Capo Charles, Va.
157214		Ga. s.	Diamond	9	9	27.0	13.5	4.6	Frt.	2	2	1889	Noank, Conn.	New London, Conn.
202537		Ga. s.	Diamond	9	8	31.9	13.2	3.9	Frt.	2	30	1904	Marlton, Wis.	Chicago, Ill.
220312		Ga. s.	Diamond	50	34	67.4	18.4	7.2	Fsh.	9	100	1920	Los Angeles, Calif.	Los Angeles, Calif.
208531		Ga. s.	Diamond B	11	8	45.1	11.0	3.8	Frt.	2	25	1911	Seattle, Wash.	Seattle, Wash.
214223		Ga. s.	Diamond C	11	8	40.0	11.3	3.2	Fsh.	2	30	1910	Wrangell, Alaska.	Wrangell, Alaska.
216850		Ga. s.	Diamond T	11	8	35.7	11.0	4.4	Fsh.	1	20	1918	Ketchikan, Alaska.	Ketchikan, Alaska.
209865		Ga. p.	Diana	7	6	45.3	9.3	2.2	Gas.	1	12	1910	Union Mills, W. Va.	Pittsburgh, Pa.
157581		Ga. s.	Diana	20	17	55.0	11.5	2.0	Frt.	4	22	1900	New York, N. Y.	Boothbay, Me.
200431		Ga. s.	Diana	18	11	44.8	15.0	0.4	Fsh.	10	50	1903	Gloucester, Mass.	Georgetown, S. C.
201451		Ga. s.	Diana	25	20	60.5	12.4	6.0	Frt.	2	60	1906	Mantoloking, Wis.	Milwaukee, Wis.
210312		Ga. s.	Diana	27	24	44.5	18.0	4.7	Fsh.	3	30	1912	Newark, N. J.	New York, N. Y.
211767		Ga. s.	Diana	13	8	37.6	11.1	4.7	Fsh.	1	25	1913	Tacoma, Wash.	Juneau, Alaska.
211423		Ga. s.	Dianthus	60	38	62.0	17.0	7.8	Pol.	2	100	1913	Bristol, R. I.	Philadelphia, Pa.
207818		Ga. s.	Diek	15	10	39.0	11.0	4.5	Fsh.	5	27	1910	Seattle, Wash.	Seattle, Wash.
222102		Ga. s.	Diek	7	6	32.6	11.1	3.6	Fsh.	7	20	1922	Lavallette, N. J.	Philadelphia, Pa.
222910		Ga. s.	Diek No. 2	8	6	37.3	9.0	3.8	Fsh.	6	24	1922	Chincoteague, Va.	Do.
222917		Ga. s.	Diek No. 3	8	6	37.3	9.8	3.8	Fsh.	6	24	1922	do.	Do.
213133	LFJC	Ga. y.	Dicksatee	45	31	63.2	17.0	5.2	Yct.	3	36	1914	Miami, Fla.	Do.
214123		Ga. s.	Diehlest	23	12	65.0	17.0	4.5	Frt.	2	45	1918	Astoria, Oreg.	Astoria, Oreg.
202505		Ga. s.	Diligent	31	21	46.3	15.2	0.1	Frt.	4	30	1906	Bristol, Me.	Newport, R. I.
201840		Ga. s.	Dillard	12	6	42.0	13.7	3.5	Ovs.	2	2	1905	Whelan, Va.	Reedville, Va.
218130		Ga. s.	Dime	7	6	32.8	9.1	4.1	Fsh.	2	10	1910	Seattle, Wash.	Seattle, Wash.
157578	LGWV	Ga. y.	Dione	18	15	42.5	14.2	5.6	Yct.	3	3	1908	Baltimore, Md.	Hartford, Conn.
201850		Ga. s.	Dione	5	5	29.0	12.6	2.7	Frt.	1	7	1907	Hayview, Tex.	Houston, Tex.
207120		Ga. s.	Director	18	12	45.0	12.8	4.8	Fsh.	4	30	1911	Seattle, Wash.	Seattle, Wash.
202907		Ga. s.	Director	27	10	48.2	16.0	7.2	Plt.	5	23	1906	East Hoothbay, Me.	Portland, Me.
215283		Ga. s.	Dirigo	20	16	44.6	12.6	6.5	Fsh.	1	20	1917	Keyport, Wash.	Seattle, Wash.
157128		Ga. s.	Dirigo	14	14	36.0	11.0	7.0	Fsh.	2	2	1895	Swans Island, Me.	Hellast, Me.
212530		Ga. s.	Discoverer	31	21	63.0	14.0	6.6	Gas.	2	100	1914	Seaback, Wash.	Seattle, Wash.
208381		Ga. s.	Discovery	17	11	41.6	12.8	4.7	Fsh.	7	30	1911	Tacoma, Wash.	Do.
221448		Ga. s.	Discovery	15	10	39.0	11.2	5.3	Fsh.	5	30	1921	Seattle, Wash.	Do.
202010		Ga. s.	Dispatch	14	11	40.0	12.3	3.8	Gas.	2	10	1905	Sandusky, Ohio.	Sandusky, Ohio.
203743		Ga. s.	Dispatch	8	6	31.5	8.2	3.0	Tow.	1	21	1900	Marshfield, Oreg.	Marshfield, Oreg.
212980		Ga. s.	Dispatch	11	12	60.0	9.0	3.0	Gas.	2	30	1911	Owensboro, Ky.	Nashville, Tenn.
214574		Ga. y.	Dispatch	19	15	50.7	12.4	4.0	Yct.	2	70	1916	West Norfolk, Va.	New York, N. Y.
220810		Ga. s.	Dispatch	10	8	33.5	9.7	3.0	Tow.	3	25	1914	Westlake, La.	Port Arthur, Tex.
210100		Ga. s.	Dispatch II	20	12	63.2	12.3	4.0	Frt.	3	200	1919	West Norfolk, Va.	Norfolk, Va.
222589		Ga. s.	Displains	7	6	30.6	9.0	4.0	Msc.	2	21	(f)	(f)	New York, N. Y.
213524		Ga. s.	Diver	7	6	27.5	7.8	3.2	Msc.	3	40	1907	Sturgeon Bay, Wis.	Milwaukee, Wis.

1 Formerly U. S. Navy S. C. No. 421.
 2 Formerly ga. s. Lon Chandler.
 3 Formerly ga. s. Crowley No. 10.
 4 Formerly ga. s. R. M. Creswell.
 5 Formerly ga. s. Infallible.
 6 Formerly ga. s. Florence J.

7 Formerly ga. y. (a) Unice.
 8 Formerly ga. y. (b) Helma.
 9 Formerly Daniel and Carrie.
 10 Formerly ga. y. (a) Sea Scamp.
 11 Formerly ga. y. (b) Dione.

12 Formerly ga. s. Col. Woodward.
 13 Unknown.
 14 Composite.

MERCHANT MOTOR VESSELS OF THE UNITED STATES—Continued.

Official No.	Signal letters.	Rtg.	Name of vessel.	Gross tonnage.	Net tonnage.	Length.	Breadth.	Depth.	Service.	Crew.	Indicated horsepower.	When built.	Where built.	Home port (where permanent document issues).	
						Feet.	Feet.	Feet.							
207640		Ga. s.	Dix	15	10	51.1	12.5	3.8	Frt.	1	90	1910	Portland, Oreg.	Portland, Oreg.	
207023		Ga. s.	Dix II	14	10	44.8	11.2	3.0	Pas.	1		1909	Astoria, Oreg.	Do.	
157430		Ga. s.	Dixlo	8	6	50.8	10.3	3.4	Frt.			1897	Pocomoke City, Md.	Reedville, Va.	
157070		Ga. s.	Dixlo	15	12	42.0	11.0	4.1	Msc.	1		1902	Astoria, N. Y.	Providence, R. I.	
201824		Ga. s.	Dixlo	13	11	37.2	12.2	4.2	Mso.	2	35	1905	Brooklyn, N. Y.	New York, N. Y.	
202835		Ga. s.	Dixlo	5	5	32.0	11.1	2.6	Pas.	1		12	1900	Daytona, Fla.	St. Augustine, Fla.
203073		Ga. s.	Dixlo	13	9	40.0	10.0	4.8	Tow.	1	50	1900	Bellingham, Wash.	Ketchikan, Alaska.	
201315		Ga. s.	Dixlo	11	0	36.7	12.7	5.3	Frt.	2	25	1907	Lubbock, Mo.	Eastport, Me.	
204994		Ga. s.	Dixlo	28	19	61.9	10.8	0.3	Tow.	1	125	1908	Oakland, Calif.	San Francisco, Calif.	
205473		Ga. s.	Dixlo	8	5	40.0	8.5	2.0	Pas.	1	8	1906	Kitty Hawk, N. C.	Elizabeth City, N. C.	
205684	KWRJ	Ga. y.	Dixie	65	44	91.5	14.1	8.0	Yct.	4	120	1908	City Island, N. Y.	Brunswick, Ga.	
205821		Ga. s.	Dixlo	0	5	31.1	8.5	3.3	Pas.	1	15	1907	New York, N. Y.	New York, N. Y.	
208768		Ga. s.	Dixlo	15	9	41.0	9.0	4.0	Pas.	1	25	1911	Treadwell, Alaska	Ketchikan, Alaska.	
208079	LCBT	Ga. y.	Dixlo	27	18	54.1	10.5	6.3	Yct.	2	50	1911	Essington, Pa.	Bath, Me.	
211107		Ga. s.	Dixlo	9	0	46.5	10.0	3.0	Pas.	1	50	1912	Palm Beach, Fla.	Miami, Fla.	
211957		Ga. s.	Dixlo	7	5	39.0	9.2	2.9	Frt.	1	12	1914	Harkers Island, N. C.	Beaufort, N. C.	
212727		Ga. s.	Dixlo	10	9	41.2	9.8	2.0	Fsh.	1	16	1914	Kelso, Wash.	Juneau, Alaska.	
214203		Ga. y.	Dixlo	27	21	50.9	12.8	5.3	Yct.	2	48	1914	North Tonawanda, N. Y.	Rochester, N. Y.	
215488		Ga. s.	Dixlo	9	7	37.0	9.3	4.2	Pas.	1	27	1913	Manitowoc, Wis.	St. Louis, Mo.	
217908		Ga. p.	Dixlo	42	42	61.8	13.0	4.1	Fer.	0	25	1910	Paducah, Ky.	Paducah, Ky.	
218521		Ga. s.	Dixlo	8	5	30.8	9.3	4.3	Fsh.	1	14	1910	Tacoma, Wash.	Tacoma, Wash.	
222701		Ga. s.	Dixlo	31	25	51.5	18.5	1.5	Frt.	2	50	1922	Columbia, N. C.	Elizabeth City, N. C.	
222790		Ga. s.	Dixlo	14	10	49.7	10.2	3.5	Pas.	1	75	(†)	(†)	Norfolk, Va.	
214255		Ga. p.	Dixie II	24	24	48.2	14.2	3.0	Fer.	1	32	1916	Oloverport, Ky.	Louisville, Ky.	
217734		Ga. s.	Dixie M.	7	5	31.4	8.9	3.7	Fsh.	1	20	1919	Glg Harbor, Wash.	Tacoma, Wash.	
209353		Ga. s.	Dixie Farm	6	5	32.0	10.2	3.5	Frt.	1	9	1911	Charleston, S. C.	Charleston, S. C.	
203703		Ga. s.	Dixiecland	14	9	57.0	20.0	2.8	Fer.	3		1900	Jacksonville, Fla.	Jacksonville, Fla.	
210222		Ga. s.	Dixie Queen	25	17	53.4	17.3	3.0	Fsh.	7	60	1912	Bellingham, Wash.	Seattle, Wash.	
208192		Ga. s.	Dixland	11	7	41.0	10.7	3.1	Fsh.	1	20	1908	Indotock, Wash.	Do.	
207260		Ga. s.	Dixon	8	8	37.8	7.6	3.0	Pas.	1	20	1910	Clinton, Iowa.	Chicago, Ill.	
217964		Ga. s.	Dixon	13	11	39.0	10.2	4.5	Pas.	1	20	1910	Seattle, Wash.	Ketchikan, Alaska.	
215262		Ga. s.	Dizo	10	7	35.0	14.0	3.0	Frt.	1	24	1895	Marumso, Md.	Baltimore Md.	
221765		Ga. s.	Doo	7	5	32.3	10.3	3.7	Fsh.	0	20	1921	Lavallette, N. J.	Philadelphia, Pa.	
157249		Ga. s.	Doctor	14	7	42.0	10.5	4.8	Frt.	2		1880	New York, N. Y.	Eastport, Me.	
220805		Ga. s.	Doctor Bill	20	10	43.6	16.4	2.8	Oys.	2	14	1920	Morgan City, La.	Morgan City, La.	
215793		Ga. s.	Dr. Martin	28	24	61.1	12.2	5.4	Pas.	2	40	1917	Seattle, Wash.	Seattle, Wash.	
208969		Ga. s.	Dodger	7	0	20.4	8.2	3.0	Fsh.	2	6	1905	Sturgeon Bay, Wis.	Milwaukee, Wis.	
219382		Ga. s.	Dodger	10	7	38.4	11.1	3.0	Fsh.	3	30	1919	Morehead City, N. C.	Newark, N. J.	
211327		Ga. y.	Dodger II	29	10	75.7	10.2	5.0	Yct.	3	210	1913	New York, N. Y.	New York, N. Y.	
220059		Ga. y.	Dodger III	24	10	59.2	11.0	5.7	Yct.	3	400	1920	do.	Do.	
205169		Ga. y.	Dolgwet	30	23	50.7	13.0	5.7	Yct.	2	50	1908	do.	Baltimore, Md.	
157231		Ga. s.	Dola Lawson	24	18	50.0	15.3	3.9	Frt.	2		1888	Orlando, Md.	Newport News, Va.	
157403		Ga. s.	Dola May	8	6	46.8	11.5	3.1	Frt.	4	12	1890	Monie, Md.	Baltimore, Md.	
05508		Ga. s.	Dolarradom	33	20	50.2	18.3	7.0	Pas.	3		1890	Mysting, S. Dak.	New York, N. Y.	
221486		Ga. p.	Dolla B	5	5	40.8	12.0	3.0	Fer.	1	15	1918	Beckling, S. Dak.	Pombina, N. Dak.	
206580		Ga. s.	Dollo C	11	7	40.0	12.7	3.7	Tow.	1	50	1909	South Jacksonville, Fla.	Jacksonville, Fla.	
221070		Ga. s.	Dolly C	60	32	60.4	18.6	7.4	Tow.	4	150	1922	Dockton, Wash.	Seattle, Wash.	
204378		Ga. y.	Doloma	43	20	65.9	14.0	0.6	Fer.	2	60	1907	Spring Lake, Mich.	Grand Haven, Mich.	
216172		Ga. s.	Dolores	13	11	32.5	13.0	4.1	Frt.	1	10	1918	Koy West, Fla.	Miami, Fla.	
6720		Ga. s.	Dolphin	15	13	48.0	10.0	4.0	Pas.	3		1871	Babylon, N. Y.	New York, N. Y.	
167088		Ga. s.	Dolphin	0	5	41.0	11.4	2.0	Fsh.	1		1903	Pocomoke City, Md.	Cape Charles, Va.	
157702		Ga. s.	Dolphin	7	7	37.0	10.6	2.4	Frt.	1	10	1903	Morhead City, N. C.	Beaufort, N. C.	
203346		Ga. s.	Dolphin	11	7	35.0	11.7	3.8	Fsh.	3	10	1906	Ballard, Wash.	Wrangell, Alaska.	
206254		Ga. s.	Dolphin	14	10	42.0	11.6	4.0	Pas.	1	50	1909	Clinton, Wash.	Seattle, Wash.	
207318		Ga. s.	Dolphin	7	0	32.0	8.2	3.3	Pas.	1	20	1908	Ludington, Mich.	Port Huron, Mich.	
208611		Ga. s.	Dolphin	19	13	41.0	13.5	5.0	Fsh.	5	55	1911	Seattle, Wash.	Juneau, Alaska.	
208062		Ga. s.	Dolphin	0	5	30.8	10.8	3.4	Fsh.	2	10	1911	Greenport, N. Y.	New York, N. Y.	
211911		Ga. s.	Dolphin	0	9	34.0	12.2	3.2	Pas.	3	20	1914	St. Augustine, Fla.	St. Augustine, Fla.	
212408		Ga. s.	Dolphin	13	10	33.2	10.0	4.1	Fsh.	5	12	1914	Poulsbo, Wash.	Seattle, Wash.	
216280		Ga. s.	Dolphin	13	11	36.4	12.1	4.3	Pas.	2	20	1916	Charleston, S. C.	Charleston, S. C.	
216510		Ga. s.	Dolphin	57	32	69.7	20.4	4.8	Frt.	0	00	1918	Stockton, Calif.	San Francisco, Calif.	
203756		Ga. s.	Dolphin	10	6	42.0	10.1	3.7	Frt.	2	42	1910	Pensacola, Fla.	Tampa, Fla.	
222157	ADPN	Ga. y.	Dolphin	405	214	169.1	21.0	13.1	Yct.	1	1,000	1922	Newport News, Va.	Newport News, Va.	
208553		Ga. s.	Dolphin No. 2	12	8	40.0	10.1	4.5	Tow.	1	60	1911	Alameda, Calif.	San Francisco, Calif.	
157340		Ga. s.	Domino	14	11	42.0	14.8	4.0	Mso.	2	18	1886	Tottenville, N. Y.	New York, N. Y.	
223212		Ga. y.	Domino	35	31	46.5	14.2	5.0	Yct.	3	40	1922	Koyport, N. J.	Do.	
200782		Ha. s.	Don	11	7	36.6	8.0	2.7	Pas.	1	24	1900	Mount Dora, Fla.	Jacksonville, Fla.	
214737		Ga. s.	Don	15	9	48.0	13.1	3.0	Pas.	1	24	1911	Pensacola, Fla.	Tampa, Fla.	
222309		Ga. p.	Don	20	20	60.4	15.0	3.3	Tow.	1	35	1922	Clarington, Ohio.	Pittsburgh, Pa.	
21201		Ga. p.	Donald	21	13	61.7	10.6	2.4	Tow.	1	20	1921	Grantsville, W. Va.	Do.	

1 Formerly ga. s. Henrietta No. 2.
 2 Formerly ga. y. Gertrude IV.
 3 Formerly ga. s. Julio J. Lanoux.

4 Formerly (a) Ga. y. Dodger II,
 (b) U. S. B. Dodger II,
 (c) Flohunk.
 5 Formerly ga. y. (a) Flowin,
 (b) Adele.

6 Formerly slp. y. (a) Henry Butler,
 (b) Veultra.
 † Unknown.

MERCHANT MOTOR VESSELS OF THE UNITED STATES—Continued.

Official No.	Signal letters.	Rtg.	Name of vessel.	Gross tonnage.	Net tonnage.	Length.	Breadth.	Depth.	Service.	Crew.	Indicated horsepower.	When built.	Where built.	Home port (where permanent document issues).
						Feet.	Feet.	Feet.						
216838		Ga. s.	Donald K.	25	12	57.1	18.1	4.4	Frt.	2	36	1918	Eastport, Me.	Eastport, Me.
221829	MDHQ	Ga. y.	Donald.	78	53	104.6	14.7	7.9	Yct.	4	50	1918	Wilmington, Del.	New York, N. Y.
233030		Ga. s.	Donaldson.	47	32	63.1	15.6	5.9	Pas.	3	65	1907	Valdez, Alaska.	Seward, Alaska.
210225		Ga. s.	Don-Mar.	9	6	44.0	11.0	3.2	Fsh.	1	60	1910	Port Clinton, Ohio.	Toledo, Ohio.
220305		Ga. s.	Don Carlos.	8	6	34.0	9.4	3.4	Fsh.	2	16	1920	Everett, Wash.	Seattle, Wash.
157393		Ga. s.	Doncaster.	34	28	53.5	15.5	7.4	Frt.	3	25	1894	Tacoma, Wash.	Do.
210044		Ga. y.	Don Mardel.	23	18	47.0	11.3	5.7	Yct.	1	35	1912	Boston, Mass.	New York, N. Y.
208539		Ga. s.	Donna.	9	8	29.0	8.0	3.1	Fsh.	3	8	1904	Manitowoc, Wis.	Milwaukee, Wis.
220664	MBPK	Ga. s.	Donna Lane.	2,185	1,597	245.5	46.7	23.0	Frt.	23	1,250	1920	Houghton, Wash.	Seattle, Wash.
219021		Ga. s.	Donna Rora.	14	13	39.1	8.0	2.2	Pas.	1	30	1919	Newport, Ark.	St. Louis, Mo.
219253		Ga. y.	Dont Worry.	10	11	45.0	9.1	3.9	Yct.	2	32	1916	Evansville, Ind.	Evansville, Ind.
213722		Ga. s.	DOOLEY.	9	8	35.7	7.5	2.8	Pas.	1	40	1911	Grafton, Ill.	St. Louis, Mo.
6818		Ga. s.	Dora.	42	28	57.0	21.5	5.1	Frt.	1	40	1874	San Francisco, Calif.	San Francisco, Calif.
157134		Ga. s.	Dora.	47	25	50.5	23.3	4.8	Frt.	1	1884do.	Do.
157137		Ga. s.	Dora.	17	16	58.4	15.8	4.4	Frt.	2	1884	Annapolis, Md.	Newport News, Va.
157561		Ga. s.	Dora.	15	8	52.0	10.5	4.0	Frt.	2	50	1899	Belhaven, N. C.	Norfolk, Va.
201107		Ga. s.	Dora.	13	10	43.9	12.5	4.4	Pas.	2	1904	Hoboken, N. J.	New York, N. Y.
207034		Ga. s.	Dora.	7	6	28.0	8.0	3.7	Fsh.	1	10	1907	Grand Haven, Mich.	Grand Haven, Mich.
216384		Ga. s.	Dora.	12	10	38.5	11.1	5.0	Fsh.	1	14	1918	Rohardson, Wash.	Seattle, Wash.
216416		Ga. s.	Dora.	7	7	86.1	10.8	4.0	Frt.	0	30	1918	Bay Center, Wash.	Do.
219140		Ga. s.	Dora B. H.	8	0	33.8	11.8	3.5	Fsh.	1	20	1917	Sitka, Alaska.	Juneau, Alaska.
214807		Ga. s.	Dora F.	25	23	55.4	12.9	5.5	Pas.	3	36	1917	Camden, N. J.	Philadelphia, Pa.
209544		Ga. s.	Dora II.	22	15	43.0	13.5	5.2	Fsh.	2	65	1912	Seattle, Wash.	Seattle, Wash.
222486		Ga. p.	Dora II.	14	11	48.4	11.8	1.7	Frt.	1	20	1922	Franklin, La.	Morgan City, La.
219911		Ga. s.	DORA M.	7	7	29.6	7.3	3.0	Pas.	1	16	1917	St. Louis, Mo.	St. Louis, Mo.
210382		Ga. s.	Dora R.	6	5	31.0	12.2	3.0	Mso.	1	24	1911	East Rockaway, N. Y.	New York, N. Y.
157365		Ga. s.	Dora Rasmussen.	10	9	46.0	14.5	3.8	Frt.	2	15	1893	Pocomoke City, Md.	Annapolis, Md.
214183		Ga. p.	Dora T.	16	12	61.2	13.5	2.5	Fer.	2	20	1916	Clarifington, Ohio.	Cincinnati, Ohio.
209637		Ga. p.	Doran.	7	7	45.5	11.8	2.4	Tow.	2	25	1912	Bridgeport, Ala.	Mobile, Ala.
214946		Ga. s.	Doran.	5	5	34.4	7.4	2.1	Pas.	1	25	1916	Ferryville, Wis.	Dubuque, Iowa.
215191		Ga. p.	Doran No. 2.	12	12	50.3	14.0	2.2	Frt.	2	40	1917	Bridgeport, Ala.	Chattanooga, Tenn.
215613		Ga. s.	Dorothea.	9	9	29.1	13.0	3.5	Pas.	1	20	1904	West Point Pleasant, N. J.	Philadelphia, Pa.
157600		Ga. s.	Dorcas.	28	14	53.4	18.0	0.0	Fsh.	8	1901	Essex, Mass.	Gloucester, Mass.
213490		Ga. s.	Dorcas.	7	7	26.5	11.0	3.7	Pas.	1	10	1914	Barnegat, N. J.	Philadelphia, Pa.
205556		Ga. s.	Doreen.	14	12	61.0	13.4	4.1	Pas.	2	1908	Dexter, N. Y.	Cape Vincent, N. Y.
216759		Ga. p.	Dorena.	37	23	63.0	16.0	3.4	Pas.	3	20	1918	Metropolis, Ill.	Paducah, Ky.
208220	LBRQ	Ga. y.	DORETTE.	48	42	53.6	13.7	4.8	Yct.	2	65	1907	Brooklyn, N. Y.	Miami, Fla.
202207		Ga. y.	Dorian.	25	17	57.8	11.0	5.5	Yct.	1	400	1920	New York, N. Y.	New York, N. Y.
202070		Ga. s.	Dorie.	10	7	36.0	10.8	4.0	Pas.	2	20	1917	Brooklyn, N. Y.	Do.
212219		Ga. s.	Dorianna.	11	7	35.6	12.3	4.1	Pas.	1	65	1914	Toms River, N. J.	Philadelphia, Pa.
213723	LFPW	Ga. y.	Dorinda.	82	71	73.0	18.1	8.5	Yct.	4	120	1915	Camden, N. J.	New York, N. Y.
157441		Ga. s.	Doris.	20	12	51.4	18.3	5.3	Frt.	5	1890	Bridgeton, N. J.	Philadelphia, Pa.
201400		Ga. s.	Doris.	15	9	53.0	12.8	5.5	Frt.	2	1904	Roque Bluff, Mo.	Eastport, Mo.
205374		Ga. s.	Doris.	7	7	43.7	9.9	2.1	Oys.	1	25	1908	Tuckerton, N. J.	Philadelphia, Pa.
213206		Ga. s.	Doris.	8	8	28.2	8.7	3.3	Fsh.	2	15	1915	Green Bay, Wis.	Milwaukee, Wis.
218330		Ga. s.	Doris.	7	6	32.5	9.1	4.2	Fsh.	2	13	1919	Colby, Wash.	Seattle, Wash.
222012		Ga. s.	Doris.	6	6	32.8	10.8	3.4	Fsh.	1	20	1922	Lavallette, N. J.	Philadelphia, Pa.
221522		Ga. s.	Doris D.	75	46	61.6	10.4	2.5	Frt.	5	60	1921	Patterson, La.	Morgan City, La.
115260		Ga. s.	Doris and Pearl.	19	8	49.4	14.9	4.8	Frt.	2	20	1874	Bristol, Me.	Eastport, Me.
217018		Ga. s.	Dorman W.	5	5	20.4	8.2	3.2	Fsh.	3	8	1917	St. James, Mich.	Grand Haven, Mich.
219696		Ga. s.	Dormer No. 1.	20	19	44.0	10.4	3.9	Fsh.	4	18	1906	Monominee, Mich.	Milwaukee, Wis.
203688		Ga. s.	Dorothea M.	7	7	31.0	13.3	3.0	Pas.	1	1900	Double Bayon, Tex.	Galveston, Tex.
221480		Ga. s.	Dorothea.	107	48	62.3	22.3	6.9	Frt.	2	2	1921	Stockton, Calif.	San Francisco, Calif.
222242		Ga. s.	Dorothea III.	14	12	38.5	10.2	4.5	Pas.	2	25	1922	Milwaukee, Wis.	Milwaukee, Wis.
217810		Ga. s.	DOROTHEA M. GEARY.	13	9	30.0	10.6	4.4	Msc.	2	50	1915	Ashtabula, Ohio.	Cleveland, Ohio.
157669		Ga. s.	Dorothy.	11	7	37.0	10.3	3.5	Pas.	2	2	1909	San Francisco, Calif.	Nome, Alaska.
201220		Ga. s.	Dorothy.	14	10	40.4	13.6	2.8	Mso.	37	1904	Gilanton, Conn.	Miami, Fla.	
202081		Ga. s.	Dorothy.	14	8	50.8	11.4	7.0	Pas.	2	16	1902	Totterville, N. Y.	Cape Charles, Va.
205607		Ga. s.	Dorothy.	10	9	31.5	13.3	4.4	Fsh.	1	12	1893	Brooklyn, N. Y.	New York, N. Y.
205822		Ga. s.	Dorothy.	14	7	50.0	12.0	6.5	Fsh.	2	50	1908	Elizabeth City, N. C.	Charleston, S. C.
206037		Ga. s.	Dorothy.	9	8	35.0	10.5	4.3	Pas.	1	14	1909	Friendship, Me.	Boston, Mass.
207178		Ga. p.	Dorothy.	21	21	49.0	15.7	3.3	Tow.	4	15	1910	Ladsonville, La.	New Orleans, La.
208583		Ga. s.	Dorothy.	0	6	25.3	8.5	2.8	Fsh.	1	10	1910	Leland, Mich.	Grand Haven, Mich.
210738		Ga. s.	Dorothy.	0	0	27.5	8.4	3.6	Fsh.	3	15	1910	Little Sunnico, Wis.	Milwaukee, Wis.
210855		Ga. s.	Dorothy.	7	6	45.0	11.0	4.4	Pas.	2	40	1912	New Orleans, La.	New Orleans, La.
213456		Ga. s.	Dorothy.	10	6	28.5	9.0	3.9	Fsh.	3	12	1915	Sturgeon Bay, Wis.	Milwaukee, Wis.
215010		Ga. s.	Dorothy.	7	7	27.0	8.1	3.3	Frt.	2	8	1891do.	Do.
215270		Ga. y.	Dorothy.	10	10	55.6	10.3	4.4	Yct.	1	75	1915	Salisbury, Md.	Chicago, Ill.
216301		Ga. s.	Dorothy.	8	5	29.2	10.5	3.5	Fsh.	1	40	1918	Port St. Joe, Fla.	Apalachicola, Fla.
219481	LVGM	Ga. y.	Dorothy.	10	11	44.5	14.8	3.7	Frt.	2	21	1910	Fishing Creek, Md.	Baltimore, Md.
220208		Ga. s.	Dorothy.	6	5	25.0	8.8	3.0	Fsh.	1	12	1918	Traverso City, Mich.	Grand Haven, Mich.
157482		Ga. s.	Dorothy.	38	32	60.2	17.2	7.0	Fsh.	7	1897	Essex, Mass.	Galveston, Tex.

1 Formerly ga. y. ^a Hessian. ^b Evelyn III. ^c Warrior II.

1 Formerly ga. s. Sloop Shore.

MERCHANT MOTOR VESSELS OF THE UNITED STATES—Continued.

Official No.	Signal letters.	Rtg.	Name of vessel.	Gross tonnage.	Net tonnage.	Length.	Breadth.	Depth.	Service.	Crew.	Indicated horsepower.	When built.	Where built.	Home port (where permanent document issues).
						Feet.	Feet.	Feet.						
220262	LWTR	Ga. y	Dorothy	31	29	47.5	11.0	6.7	Yct.	2	60	1920	Camden, N. J.	Philadelphia, Pa.
220771		Ga. s.	Dorothy	14	11	45.0	13.0	4.0	Fsh.	2	40	1920	Wrangell, Alaska	Wrangell, Alaska.
221187		Ga. s.	Dorothy	7	6	29.8	10.0	2.8	Fsh.	1	10	1917	Cedarville, Mich.	Marquette, Mich.
221890		Ga. p.	Dorothy	11	7	31.1	8.3	2.4	Pas.	2	8	1922	Newport, Ky.	Louisville, Ky.
222111		Ga. y.	Dorothy	35	24	59.3	16.3	6.0	Yct.	2	125	1919	Crisfield, Md.	Cleveland, Ohio.
222153	MDSK	Ga. y.	Dorothy	77	50	104.8	14.8	8.0	Yct.	4	450	1923	Kingsport, N. Y.	Baltimore, Md.
222736		*Ga. p.	Dorothy	40	34	69.2	16.0	3.7	Tow.	2	100	1923	Pittsburgh, Pa.	Pittsburgh, Pa.
207101		Ga. s.	Dorothy A.	9	6	28.0	6.0	3.6	Fsh.	4	14	1908	Two Rivers, Wis.	Milwaukee, Wis.
206513		Ga. y.	Dorothy B.	17	14	55.0	10.1	5.1	Yct.	1	50	1907	New York, N. Y.	New York, N. Y.
214547		Ga. y.	Dorothy B.	20	0	41.0	13.7	6.8	Fsh.	1	30	1916	Friendship, Mo.	New Bedford, Mass.
215908		Ga. s.	Dorothy H.	29	17	51.5	13.3	5.3	Fsh.	2	60	1917	Acme, Ore.	Unalaska, Alaska.
205481		Ga. s.	Dorothy C.	5	5	27.0	11.7	2.8	Fsh.	1	12	1908	Port Republic, N. J.	Philadelphia, Pa.
206508		Ga. s.	Dorothy D.	2	0	36.0	10.9	4.5	Fsh.	1	15	1909	Yarmouth, Me.	Portland, Me.
201045		Ga. s.	Dorothy F.	22	0	45.0	13.5	5.0	Frt.	2	15	1907	Rye, N. Y.	Washington, D. C.
210504		Ga. s.	Dorothy F.	9	6	35.0	10.0	4.0	Fsh.	2	18	1918	Seattle, Wash.	Seattle, Wash.
215534		Ga. s.	Dorothy Foster	15	10	41.4	11.6	4.4	Frt.	2	20	1917	Deltaville, Va.	Norfolk, Va.
203078		Ga. s.	Dorothy G.	21	10	48.0	12.0	6.0	Pas.	3	85	1911	Cambridge, Mass.	Boston, Mass.
202950		Ga. s.	Dorothy H.	0	6	35.0	10.3	3.2	Fsh.	1	12	1906	Astoria, Ore.	Astoria, Ore.
212970		Ga. s.	Dorothy H.	10	6	34.7	11.4	4.5	Fsh.	2	14	1915	Swans Island, Me.	Southwest Harbor, Me.
210101		Ga. s.	Dorothy H. Litzheim	17	10	50.0	17.4	3.8	Fsh.	5	10	1912	Dillon, Miss.	Gulfport, Miss.
212510		Ga. s.	Dorothy Halbert	30	20	53.4	14.0	5.2	Tow.	2	75	1914	Hoquiam, Wash.	Hoquiam, Mo.
205804		Ga. s.	Dorothy K.	10	0	39.8	9.4	3.8	Pas.	1	10	1908	Northport, Mich.	Grand Haven, Mich.
221811		Ga. s.	Dorothy M.	26	11	53.0	15.8	6.3	Fsh.	5	35	1922	Friendship, Me.	Newport, R. I.
200477		Ga. s.	Dorothy R.	7	7	28.4	8.4	3.4	Fsh.	2	8	1906	Day Settlement, Wis.	Milwaukee, Wis.
222908		*Ga. p.	Dorothy T.	21	13	55.6	14.0	2.4	Tow.	3	46	1923	Paducah, Ky.	Paducah, Ky.
215722		Ga. s.	Dorothy A. Parsons	10	14	62.0	17.3	4.2	Msc.	2	10	1901	Oriole, Md.	Cape Charles, Va.
221419		Ga. s.	Dorothy & Donald	0	7	32.4	10.9	4.7	Fsh.	2	18	1921	Newport, R. I.	Newport, R. I.
203146		Ga. s.	Dorris	0	6	37.5	11.5	4.0	Wat.	1	1	1906	South Portland, Me.	Portland, Me.
208670		Ga. s.	Dorris	8	5	34.5	8.4	3.9	Frt.	1	12	1911	Wit, N. C.	Beaufort, N. C.
157552		Ga. s.	Dorryn	11	7	39.1	9.5	4.0	Pas.	1	40	1901	Morris Heights, N. Y.	Tampa, Fla.
221146		Ga. s.	Dorothy M.	0	7	34.8	10.0	3.8	Frt.	2	14	1921	Quillico, Wash.	Seattle, Wash.
200606		Ga. s.	Dot	7	6	35.4	12.2	2.6	Pas.	1	1	1904	Belle Isle, La.	Houston, Tex.
218133		Ga. p.	Dot	11	7	30.2	10.5	4.6	Fsh.	4	10	1919	Arlotta, Wash.	Tucoma, Wash.
222097		*Ga. p.	Dot	22	22	60.3	11.3	3.0	Tow.	3	25	1922	Madison, Ind.	Evansville, Ind.
219920		Ga. s.	Dot II	10	12	36.3	12.8	5.4	Fsh.	2	40	1920	Osterville, Mass.	Boston, Mass.
222329		Ga. s.	Douhan Queen	14	0	58.1	9.8	3.8	Pas.	1	150	1922	Pearl Bayou, Fla.	Pensacola, Fla.
206108		Ga. s.	Dots	14	10	44.1	10.0	3.1	Frt.	3	36	1909	Lake Charles, La.	Morgan City, La.
218521		Ga. s.	Double II	8	5	29.1	10.0	4.0	Fsh.	1	18	1919	Westport, Wash.	Seattle, Wash.
205172		*Ga. p.	Double Trouble	70	68	107.2	21.3	4.6	Frt.	8	40	1908	Westwego, La.	New Orleans, La.
219921		Ga. s.	Doughboy	14	0	41.4	12.0	5.3	Msc.	3	27	1920	New York, N. Y.	New York, N. Y.
222201		Ga. p.	Doug Jr.	10	0	31.3	10.8	3.5	Pas.	1	21	1922	Norristown, Pa.	Philadelphia, Pa.
207643		*Ga. p.	Douglas II	13	11	51.0	12.3	2.8	Frt.	1	15	1910	Cedar Bayou, Tex.	Houston, Tex.
221707		Ga. s.	Douglas Water Truck No. 1	80	44	01.0	21.4	0.7	Frt.	3	75	1921	Jacksonville, Fla.	St. Augustine, Fla.
206142		Ga. s.	Dove	8	5	33.0	10.0	3.5	Frt.	1	20	1909	Edison, Wash.	Seattle, Wash.
319029		Ga. s.	Dove	0	5	28.8	10.0	2.7	Fsh.	2	10	1914	Port Orchard, Wash.	Do.
222531		*Ga. p.	Dove	99	85	101.0	10.0	3.6	Pas.	4	40	1922	Parkersburg, W. Va.	Pittsburgh, Pa.
203290		Ga. s.	Dragon	12	8	49.8	8.2	2.8	Pas.	1	1	1906	Seattle, Wash.	Tucoma, Wash.
214024		Ga. s.	Dragon	19	15	38.8	12.7	6.1	Tow.	1	32	1916	Glenwood Landing, N. Y.	New York, N. Y.
205583		Ga. s.	Drayton	13	0	44.0	14.2	3.8	Fsh.	1	20	1908	Ellis Island, Wash.	Seattle, Wash.
6995		Ga. s.	Dreadnaught	6	5	45.5	10.2	2.0	Frt.	2	1	1880	Nanticoke, Md.	Baltimore, Md.
157252		Ga. s.	Dreadnaught	12	11	38.0	14.6	4.3	Pas.	1	1	1889	Nellport, N. Y.	Philadelphia, Pa.
213020		Ga. s.	Dreadnaught	8	6	34.5	11.0	2.6	Fsh.	1	20	1915	Sitka, Alaska	Juneau, Alaska.
222281		Ga. s.	Dreadnaught	6	0	27.5	8.1	3.1	Fsh.	5	12	1917	Milwaukee, Wis.	Milwaukee, Wis.
157067		Ga. s.	Dreamer	8	7	37.5	12.2	5.4	Fsh.	2	12	1902	Bremen, Me.	Rockland, Me.
214496		Ga. s.	Dreamer	25	23	45.4	13.8	4.0	Fsh.	1	60	1910	Seattle, Wash.	Seattle, Wash.
211212		Ga. s.	Dream Girl	16	7	36.5	9.3	5.5	Pas.	1	20	1913	St. Louis, Mo.	St. Louis, Mo.
211291	L.G.F.D.	Ga. y.	Dream Girl	'0	13	40.5	10.5	5.7	Yct.	1	40	1915	Hollyock, Del.	Mobile, Ala.
221155		Ga. y.	Dreamer	63	53	70.6	10.6	8.8	Yct.	1	120	1921	Utsalady, Wash.	Seattle, Wash.
157333		Ga. s.	Drift	6	6	31.8	11.0	3.7	Pas.	1	1	1891	Red Bluff, Tex.	Galveston, Tex.
206432		Ga. s.	Drift	8	5	37.0	10.0	2.3	Fsh.	3	12	1909	Evoret, Wash.	Seattle, Wash.
210707		*Ga. p.	Driftwood	15	12	64.2	11.8	2.0	Pas.	1	50	1912	St. Louis, Mo.	Peoria, Ill.
209584		Ga. s.	Driva	35	23	56.1	15.9	6.5	Tow.	2	80	1912	Tacoma, Wash.	Juneau, Alaska.
206860		Ga. y.	Drone	26	23	41.6	13.8	7.0	Yct.	2	10	1909	New Rochelle, N. Y.	New York, N. Y.
157281		Ga. s.	Drusilla	0	6	51.0	14.0	3.2	Frt.	0	15	1890	Somerset County, Md.	Annapolis, Md.
157423		Ga. s.	Drusilla	8	6	44.8	9.5	3.9	Frt.	1	0	1892	Bristol, R. I.	Providence, R. I.
203261		Ga. y.	Dryad	16	10	38.0	12.0	5.7	Yct.	0	0	1906	Mantowoo, Wis.	Milwaukee, Wis.
126733		Ga. s.	Duane	14	13	41.3	14.3	4.5	Msc.	2	0	1890	Tottonville, N. Y.	New York, N. Y.
213266		Ga. s.	Dubrovnik	30	21	49.0	13.0	6.5	Fsh.	5	40	1915	Seattle, Wash.	Juneau, Alaska.
219688		Ga. s.	Duce	7	7	27.0	9.0	4.1	Pas.	2	20	1917	do.	Seattle, Wash.

1 Formerly ga. y. Tosca.
 2 Formerly U. S. Q. ga. s. Lieut. Wm. C. Brown, Jr.
 3 Formerly U. S. Navy S. C. 422.
 4 Formerly ga. s. Rogue.

5 Formerly gas. s. (a) No. 32.
 6 Frank M. Phillips.
 7 Formerly ga. y. Jo Frances II.
 8 Itha II.

9 Formerly sch. Sea Gem.
 0 Formerly slip. Chlof.
 † Crude oil engine.

MERCHANT MOTOR VESSELS OF THE UNITED STATES—Continued.

Official No.	Signal letters.	Rlg.	Name of vessel.	Gross tonnage.	Net tonnage.	Length.	Breadth.	Depth.	Service.	Crew.	Indicated horsepower.	When built.	Where built.	Home port (where permanent licenses).
211637		Ga. s.	Duchess.....	10	9	34.3	13.0	3.8	Frt.	1	15	1892	Patchogue, N. Y.	Philadelphia, Pa.
219495		Ga. s.	Duchess.....	8	7	32.4	8.0	4.0	Pos.	2	25	1897	New York, N. Y.	New York, N. Y.
211536		Ga. s.	Duchess II.....	8	5	36.0	9.5	4.0	Pos.	1	20	1913	Chicago, Ill.	Memphis, Tenn.
202853		Ga. s.	Dudley.....	12	10	50.0	9.0	3.0	Pos.	2	1908	Georgetown, S. C.	Georgetown, S. C.
213471		Ga. p.	Dudley.....	14	14	61.0	13.7	3.4	Pos.	3	20	1915	Albany, Ga.	Apalachicola, Fla.
210511		Ga. s.	Duko.....	10	8	36.8	8.6	3.4	Fsh.	1	14	1912	Mellakata, Alaska	Ketchikan, Alaska.
221572		Ga. s.	Duko.....	40	21	59.3	21.3	5.4	Frt.	1	31	1921	Eastport, Mo.	Eastport, Mo.
157654		Ga. s.	Dulcena.....	14	10	45.0	12.4	3.8	Frt.	1	1902	Cedar Bayou, Tex.	Houston, Tex.
209591		Ga. s.	Dundas.....	12	8	33.0	11.5	4.5	Fsh.	1	12	1912	Seattle, Wash.	Juneau, Alaska.
220579		Ga. s.	Dunlin.....	14	9	37.4	10.6	6.0	Mso.	1	30	1920do.....	Seattle, Wash.
205722		Ga. s.	Dupont.....	40	27	52.6	16.0	7.2	Frt.	2	30	1911	Manitou, Wash.	Do.
206766		Ga. s.	Duro 4.....	7	6	30.4	7.4	3.4	Pos.	1	22	1909	St. Joseph, Mich.	St. Louis, Mo.
212401		Ga. s.	Duskhora.....	10	10	33.0	13.1	3.7	Pos.	1	12	1914	Babylon, N. Y.	New York, N. Y.
210212		Ga. y.	Dusky.....	16	11	55.5	9.4	5.9	Yct.	3	65	1910	Port Clinton, Ohio	Do.
221180		Ga. y.	Dusty Miller.....	32	56	101.3	14.9	8.3	Yct.	7	875	1919	Boston, Mass.	Do.
208453		Ga. s.	Dux.....	7	6	34.2	11.7	2.8	Mso.	1	12	1910	Patchogue, N. Y.	Do.
214369		Ga. y.	Dux II.....	20	18	66.0	11.4	5.1	Yct.	3	300	1916	New York, N. Y.	Now Bedford, Mass.
157456		Ga. s.	Duxbury.....	38	28	61.5	19.0	6.1	Frt.	1	30	1896	Benlofa, Calif.	Seattle, Alaska.
214042		Ga. s.	Dynamite Kid IV.....	7	5	32.3	9.2	4.1	Fsh.	1	12	1916	Seattle, Wash.	Seward, Alaska.
210390		Ga. s.	Dynamite Kid V.....	9	7	36.5	8.9	4.4	Fsh.	1	18	1918	Glendale, Wash.	Ketchikan, Alaska.
F.														
136105		Ga. s.	F. Glennan.....	8	7	43.8	12.9	2.9	Mso.	2	1829	Biloxi, Miss.	Mobile, Ala.
214652		Ga. s.	F. Nielson.....	18	15	42.8	11.6	5.7	Fsh.	4	30	1917	Seattle, Wash.	Ketchikan, Alaska.
207723		Ga. s.	F. Z.....	9	7	42.1	9.0	2.5	Pos.	2	20	1908	Palaos, Tex.	Port Lavaca, Tex.
212287		Ga. s.	F. Z.....	9	8	29.8	9.9	4.1	Mso.	2	15	1908	Arlington, N. J.	New York, N. Y.
205223		Ga. s.	F. A. Clayton.....	9	8	29.3	9.4	4.0	Fsh.	2	12	1907	Gills Rook, Wis.	Milwaukee, Wis.
200750		Ga. s.	F. A. Hegg.....	11	7	40.0	10.5	4.0	Pos.	2	32	1904	Seattle, Wash.	Juneau, Alaska.
209722		Ga. s.	F. O. Grace.....	13	9	48.0	10.0	3.6	Mso.	2	50	1905	Gulfport, Miss.	Mobile, Ala.
201150		Ga. s.	F. O. M.....	10	7	33.3	10.1	3.6	Frt.	1	20	1904	Seattle, Wash.	Juneau, Alaska.
202580		Ga. y.	F. E. E. E.....	67	39	79.8	13.6	6.4	Yct.	2	100	1910	Detroit, Mich.	Detroit, Mich.
136918		Ga. s.	F. E. Moore.....	22	15	62.4	17.0	5.1	Mso.	2	18	1901	Orlole, Md.	Cape Charles, Va.
135926		Ga. s.	F. E. Smith.....	6	5	28.0	11.0	3.2	Fsh.	1	1886	Patchogue, N. Y.	New York, N. Y.
8152		Ga. s.	F. F. Mead.....	40	35	62.0	21.8	4.7	Frt.	2	1868	Nyaok, N. Y.	Port Amboy, N. J.
211355		Ga. s.	F. F. Travers.....	32	20	71.0	15.3	4.1	Frt.	3	37	1913	Fishing Creek, Md.	Crisfield, Md.
211163		Ga. p.	F. H. Walty.....	46	14	62.7	17.0	3.6	Tow.	2	60	1916	Vicksburg, Miss.	Vicksburg, Miss.
8165		Ga. s.	F. J. Henkle.....	14	14	42.3	15.3	4.1	Frt.	2	18	1863	Baltimore, Md.	Baltimore, Md.
213510		Ga. s.	F. J. N.....	24	7	42.0	14.0	5.0	Fsh.	1	32	1916	Kasaan, Alaska	Kotikhan, Alaska.
209130		Ga. s.	F. J. Parks.....	7	7	47.8	11.0	3.2	Frt.	2	11	1902	Rappahannock, Va.	Crisfield, Md.
207166		Ga. s.	F. J. Vaudreuil, jr.....	-7	0	29.0	8.0	3.6	Fsh.	3	9	1902	Manitowoc, Wis.	Port Huron, Mich.
208213		Ga. s.	F. L. Lowe.....	5	5	26.5	11.2	3.5	Frt.	2	9	1910	Key West, Fla.	Key West, Fla.
215707		Ga. s.	F. L. Smith.....	64	46	63.7	18.6	6.1	Frt.	2	100	1917	Taft, Oreg.	Astoria, Oreg.
208725		Ga. s.	F. M. Willis.....	44	32	61.0	20.0	5.0	Frt.	2	50	1911	Williston, N. C.	Heaufort, N. C.
136145		Ga. s.	F. P. Dickson.....	17	9	48.5	11.7	4.4	Frt.	2	1888	Laconia, N. H.	Ellsworth, Me.
215599		Ga. s.	F. R. Clarke.....	27	15	53.0	15.9	4.8	Frt.	2	45	1917	Perrin, Va.	Norfolk, Va.
136758		Ga. s.	F. R. Daniels.....	26	17	56.0	22.0	4.7	Frt.	1	24	1890	Roanoke Island, N. C.	Manteo, N. C.
136247		Ga. s.	F. R. Gandy.....	12	7	51.3	13.8	3.6	Frt.	1	1891	St. Peters, Md.	Nowport News, Va.
218023		Ga. s.	F. S. Conway.....	27	12	62.8	14.9	5.5	Tow.	3	100	1910	Chicago, Ill.	Chicago, Ill.
135745		Ga. s.	F. S. Dickerson.....	33	14	62.0	20.5	5.4	Frt.	2	50	1883	Bay Shore, N. Y.	New York, N. Y.
218319		Ga. s.	F. T. Somers.....	61	31	76.8	20.3	6.4	Pos.	3	60	1910	Whitehaven, Md.	Baltimore, Md.
222250		Ga. s.	F. T. Curtis.....	9	0	33.1	8.3	4.0	Pol.	1	47	1922	Boston, Mass.	Boston, Mass.
135606		Ga. s.	F. James Tull.....	10	12	55.0	16.0	4.7	Frt.	2	1882	Pocomoke City, Md.	Annapolis, Md.
216453		Ga. s.	F. Warren Edwards.....	214	103	125.2	21.0	10.2	Fsh.	8	200	1918	Milford, Del.	Reedville, Va.
205916		Ga. s.	F. Baden.....	14	12	65.1	11.1	3.3	Tow.	1	30	1905	Portland, Oreg.	Portland, Oreg.
135560		Ga. s.	F. Bagle.....	9	8	37.0	13.6	3.0	Mso.	2	15	1882	Woodsburg, N. Y.	New York, N. Y.
136588		Ga. s.	F. Bagle.....	9	8	35.0	10.8	3.3	Oys.	1	22	1896	Patchogue, N. Y.	New Haven, Conn.
136857		Ga. s.	F. Bagle.....	14	10	48.9	10.4	3.5	Pos.	1	1900	Warrenton, Oreg.	Seattle, Wash.
200610		Ga. s.	F. Bagle.....	12	9	40.0	8.5	4.0	Tow.	1	30	1903	Marshfield, Oreg.	Marshfield, Oreg.
201390		Ga. s.	F. Bagle.....	9	6	38.0	9.0	3.5	Tow.	1	15	1904	Southend, Wash.	Seattle, Wash.
202451		Ga. s.	F. Bagle.....	10	10	38.6	10.2	3.0	Pos.	1	1905	East San Pedro, Calif.	Los Angeles, Calif.
201580		Ga. s.	F. Bagle.....	14	13	43.0	11.5	6.0	Pos.	2	30	1907	Manitowoc, Wis.	Chicago, Ill.
201696		Ga. s.	F. Bagle.....	52	22	74.7	22.3	4.2	Fsh.	3	120	1907	San Francisco, Calif.	San Francisco, Calif.
205307		Ga. s.	F. Bagle.....	20	12	44.0	16.0	6.0	Frt.	2	1903	East Machias, Mo.	Eastport, Mo.
205810		Ga. s.	F. Bagle.....	9	8	29.0	9.2	3.4	Fsh.	3	9	1906	Marinette, Wis.	Milwaukee, Wis.
207400		Ga. y.	F. Bagle.....	19	15	45.0	17.0	6.4	Yct.	2	25	1910	Stamford, Conn.	Bridgeport, Conn.
208702		Ga. s.	F. Bagle.....	13	11	41.0	15.6	3.0	Pos.	1	20	1904	Key West, Fla.	St. Augustine, Fla.
208870		Ga. s.	F. Bagle.....	7	6	33.8	8.8	3.1	Fsh.	1	16	1911	Fish Egg Island, Alaska	Kotikhan, Alaska.
209575		Ga. s.	F. Bagle.....	10	9	38.2	8.4	3.0	Frt.	1	30	1901	Morris Heights, N. Y.	Now London, Conn.
212037		Ga. s.	F. Bagle.....	23	19	48.2	14.6	6.4	Fsh.	7	30	1914	Tacoma, Wash.	Juneau, Alaska.
212913		Ga. s.	F. Bagle.....	15	13	50.0	11.5	3.0	Pos.	1	80	1915	Holly Hill, Fla.	St. Augustine, Fla.
214083		Ga. s.	F. Bagle.....	10	8	40.2	11.4	5.6	Frt.	1	27	1912	Biddford, Me.	Portland, Me.

† Formerly ga. s. Carrie M. Dudley.
† Oil engine.

† Formerly ga. y. (a) Susanna.
(b) Cleotora.
(c) Rambler III.

† Formerly U. S. submarine chaser 202.
(a) Privateer.
(b) Joy.

MERCHANT MOTOR VESSELS OF THE UNITED STATES—Continued.

Official No.	Signal letters.	Rig.	Name of vessel.	Gross tonnage.	Net tonnage.	Length.	Breadth.	Depth.	Service.	Crew.	Indicated horsepower.	When built.	Where built.	Home port (where permanent licenses).
						Feet.	Feet.	Feet.						
215040		Ga. s.	Eagle	34	27	53.4	14.5	6.6	Fsh.	7	40	1917	Tacoma, Wash.	Ketchikan, Alaska.
215366		Ga. s.	Eagle	12	9	36.6	10.3	4.9	Fsh.	8	18	1917	Seattle, Wash.	Seattle, Wash.
215857		Ga. s.	Eagle	9	6	40.1	10.9	2.9	Frt.	1	15	1917	Atlantic, N. C.	New York, N. Y.
216654		Ga. s.	Eagle	9	6	34.7	12.0	4.1	Msc.	2	36	1904	Bayonne, N. J.	Do.
219169		Ga. s.	Eagle	9	7	34.2	11.4	3.6	Fsh.	2	12	1919	Sitka, Alaska	Juneau, Alaska.
220901		Ga. s.	Eagle	9	7	28.3	13.8	3.0	Fsh.	2	16	(†)	(†)	New York, N. Y.
221382		Ga. s.	Eagle	10	7	38.6	12.2	3.8	Frt.	2	16	1921	Colgate, Md.	Baltimore, Md.
136607		Ga. s.	Eagle Bird	14	9	41.6	14.3	3.5	Fsh.	2	18	1896	Mount Pleasant, S. C.	Charleston, S. C.
216673		Ga. s.	Eagle March	14	12	32.0	12.1	3.2	Fsh.	1	16	1918	Hoonah, Alaska.	Juneau, Alaska.
207411		Ga. s.	Eagle No. 2	15	10	47.5	12.2	4.7	Gas.	1	24	1910	Long Branch, Wash.	Tacoma, Wash.
201049		Ga. s.	Eagle Point	7	6	35.0	7.0	6.2	Gas.	1	1	1904	East Dubuque, Ill.	Dubuque, Iowa.
216658		Ga. y.	Eagle Point	24	19	46.1	14.6	4.8	Yct.	2	37	1918	Pleasure Bay, N. J.	New York, N. Y.
136798		Ga. s.	Eaglet	13	12	38.1	15.0	4.2	Frt.	1	16	1900	New Haven, Conn.	Bridgeport, Conn.
136581		Ga. s.	Earl	6	6	38.9	13.1	2.8	Frt.	1	18	1890	Hudson, Md.	Norfolk, Va.
203553		Ga. s.	Earl	7	6	41.8	14.0	3.0	Fsh.	1	6	1908	Deep Creek, Va.	Reedville, Va.
222121		Ga. s.	Earl 1	10	8	30.1	12.0	3.7	Fsh.	2	18	1915	Marcus Hook, Pa.	Philadelphia, Pa.
207157		Ga. s.	Earl A.	6	5	34.0	9.5	3.6	Tow.	2	24	1908	Manitowoc, Wis.	Milwaukee, Wis.
208182		Ga. s.	Earl K.	10	8	36.7	10.6	3.6	Fsh.	1	30	1903	San Francisco, Calif.	San Francisco, Calif.
217010		Ga. s.	Earl M.	6	5	36.0	12.3	3.0	Fsh.	3	19	1918	Douglas, Alaska.	Juneau, Alaska.
136940		Ga. s.	Earle	14	9	41.2	15.7	3.0	Oys.	1	1	1901	Tottenville, N. Y.	Bridgeport, Conn.
207093		Ga. s.	Earline	14	14	46.8	15.3	3.1	Msc.	1	36	1910	Beaufort, N. C.	Elizabeth City, N. C.
207743		Ga. s.	Early Rose	7	6	41.0	11.6	3.0	Oys.	2	20	1909	Montguy, La.	New Orleans, La.
212507		Ga. s.	East End	7	6	31.9	9.8	4.1	Gas.	1	15	1914	Biddford, Me.	Portland, Me.
214911		Ga. s.	Easton	36	28	60.7	15.2	6.5	Fsh.	6	50	1917	Seattle, Wash.	Seattle, Wash.
130373		Ga. s.	Eastern Belle	7	7	31.2	13.3	3.5	Fsh.	1	9	1893	Deer Isle, Me.	Belfast, Me.
136607		Ga. s.	Eastport	7	7	31.2	13.3	3.5	Fsh.	1	14	1896	Eastport, N. Y.	New York, N. Y.
222870		Ga. p.	Eastwood	21	21	61.9	14.0	3.3	Gas.	1	60	1923	Grayville, Ill.	St. Louis, Mo.
214511		Ga. s.	Easy	12	7	37.0	11.4	3.1	Oys.	3	6	1916	Cut Off, La.	New Orleans, La.
203325		Ga. s.	Easy Times	10	9	30.1	13.8	3.5	Msc.	2	30	1902	New York, N. Y.	New York, N. Y.
211303		Ga. s.	Eau Claire	10	7	34.0	8.4	3.6	Gas.	1	25	1909	Seattle, Wash.	Tacoma, Wash.
203291		Ga. y.	Ebb Tide II	17	14	47.5	10.0	4.8	Yct.	1	30	1909	New York, N. Y.	New York, N. Y.
220142		Ga. s.	Eban	8	6	32.4	9.8	4.5	Fsh.	2	12	1920	Aberdeen, Wash.	Seattle, Wash.
206107		Ga. s.	Eban A. Thacher	14	8	37.0	15.3	4.4	Waf.	1	20	1909	Chelsea, Mass.	Vineyard Haven, Mass.
213045		Ga. s.	Ebenazer	11	10	35.0	14.0	4.6	Fsh.	1	20	1915	Patchogue, N. Y.	New York, N. Y.
221047	MFDL	Ga. y.	Ebenazer	69	50	64.3	16.5	7.9	Yct.	5	50	1923	Camden, N. J.	Do.
135912		Ga. s.	Echo	6	6	26.7	12.6	2.6	Mso.	1	12	1880	Quilford, Conn.	Do.
136289		Ga. s.	Echo	10	18	40.0	16.0	4.0	Frt.	2	32	1866	St. Johns, N. B.	Machias, Me.
201336		Ga. s.	Echo	15	5	47.5	10.9	3.0	Gas.	2	60	1904	Fogartyville, Fla.	Tampa, Fla.
207542		Ga. s.	Echo	15	11	58.2	12.3	3.5	Tow.	1	100	1910	Portland, Ore.	Portland, Ore.
210094		Ga. s.	Echo	68	47	67.4	18.3	4.9	Frt.	4	38	1912	Miami, Fla.	Jacksonville, Fla.
213547		Ga. s.	Echo	9	9	38.6	12.0	3.2	Fsh.	1	20	1915	Moria Sour d, Alaska.	Ketchikan, Alaska.
213788		Ga. s.	Echo	6	6	25.0	7.8	2.7	Fsh.	2	10	1915	Oconto, Wis.	Milwaukee, Wis.
215078		Ga. s.	Echo	12	10	50.0	10.2	3.8	Fsh.	1	25	(†)	(†)	New York, N. Y.
222201		Ga. s.	Echo	18	11	41.0	12.50	5.0	Frt.	1	20	1922	Eastson, Wash.	Seattle, Wash.
205084		Ga. y.	Ectelco	21	18	53.3	12.5	3.4	Yct.	1	30	1908	Grant, Fla.	St. Augustine, Fla.
202227		Ga. s.	Eellipse	11	10	32.4	9.0	3.4	Mso.	2	1905	Two Rivers, Wis.	Chicago, Ill.
204751		Ga. s.	Eellipse	13	11	36.6	12.0	2.8	Frt.	1	7	1907	Long Mott, Tex.	Port Lavaca, Tex.
206904		Ga. s.	Eellipse	17	6	46.8	13.9	5.8	Fsh.	2	37	1909	East Machias, Me.	Eastport, Me.
208424		Ga. s.	Eellipse	36	24	54.0	15.7	5.2	Fsh.	2	75	1911	Anacortes, Wash.	Port Townsend, Wash.
208771		Ga. s.	Eellipse	9	8	27.5	10.5	3.0	Fsh.	1	16	1900	Bay City, Mich.	Grand Haven, Mich.
211085		Ga. p.	Eellipse	13	11	63.1	16.9	2.2	Tow.	2	25	1913	Parkersburg, W. Va.	Pittsburgh, Pa.
136483		Ga. s.	Eda	5	5	32.4	11.0	3.2	Msc.	2	1894	Bayou Vermillion, La.	Morgan City, La.
222758		Ga. s.	Eda	11	7	30.8	12.2	4.0	Fsh.	2	50	1923	Noank, Conn.	New Haven, Conn.
222023		Ga. s.	Edco	0	8	31.5	9.0	4.8	Msc.	1	20	1923	Bellingham, Wash.	Seattle, Wash.
211173		Ga. s.	Ed Ryan Hayes	14	9	50.4	15.6	3.0	Frt.	9	16	1913	Apalachicola, Fla.	Apalachicola, Fla.
135437		Ga. s.	Eddie	5	5	25.5	11.0	3.4	Fsh.	1	9	1880	Hyannisport, Mass.	Provincetown, Mass.
211303		Ga. s.	Eddie	13	12	32.0	9.5	3.3	Fsh.	1	10	1906	Jackson Harbor, Wis.	Milwaukee, Wis.
214108		Ga. p.	Eddie T	6	7	51.5	14.0	2.0	Tow.	1	40	1916	Parkersburg, W. Va.	Pittsburgh, Pa.
200302		Ga. s.	Eddlewill	6	6	25.9	8.8	3.6	Tow.	1	1902	Seattle, Wash.	Seattle, Wash.
137049		Ga. s.	Edenla	13	7	42.4	16.0	4.0	Oys.	2	1902	Tottenville, N. Y.	New York, N. Y.
213120		Ga. s.	Edgar E.	45	29	55.0	21.8	5.6	Frt.	5	50	1915	Dorchester, N. J.	Philadelphia, Pa.
135120		Ga. s.	Edgar Hernard	16	14	41.5	15.7	4.3	Fsh.	2	20	1875	Glenwood, N. Y.	New York, N. Y.
210960		Ga. s.	Edgar Hurst	22	14	57.0	12.6	5.1	Frt.	1	400	1918	West Norfolk, Va.	Norfolk, Va.
135752		Ga. s.	Edgar M. Schall	30	21	62.3	17.8	5.3	Frt.	2	1883	Baltimore, Md.	Baltimore, Md.
211981		Ga. p.	Edgelfield	17	13	59.1	17.8	1.1	For.	1	10	1914	Nashville, Tenn.	Nashville, Tenn.
216662		Ga. s.	Edle	10	6	33.3	9.2	5.1	Fsh.	2	16	1918	Seattle, Wash.	Seattle, Wash.
217507		Ga. s.	Edlson	7	7	35.0	10.5	4.2	Fsh.	1	40	1914	Port Lavaca, Tex.	Port Lavaca, Tex.
105829		Ga. s.	Edith	20	13	55.2	15.6	3.3	Oys.	2	1878	Rockaway, N. Y.	Perth Amboy, N. J.
150201		Ga. s.	Edith	11	9	37.2	13.7	4.2	Fsh.	2	45	1880	New London, Conn.	New York, N. Y.
201269		Ga. p.	Edith	16	8	55.0	14.5	2.5	Frt.	3	20	1904	New Orleans, La.	New Orleans, La.
205811		Ga. y.	Edith	44	37	70.8	17.6	7.2	Yct.	2	1908	Stamford, Conn.	Charleston, S. C.
208340		Ga. p.	Edith	12	0	46.7	11.6	3.3	Gas.	1	15	1911	Reedville, Miss.	St. Louis, Mo.
207780		Ga. s.	Edith	10	7	33.6	12.1	3.3	Fsh.	3	16	1909	Dockton, Wash.	Tacoma, Wash.

† Formerly ga. y. Fortuna III.
‡ Formerly British sch. Linnet.

§ Formerly ga. s. Alexine Davison.

† Unknown.

MERCHANT MOTOR VESSELS OF THE UNITED STATES—Continued.

Official No.	Signal letters.	Rig.	Name of vessel.	Gross tonnage.	Net tonnage.	Length.	Breadth.	Depth.	Service.	Crew.	Indicated horsepower.	When built.	Where built.	Home port (where permanent document issues).
						Feet.	Feet.	Feet.						
210235		Ga. s.	Edith	23	19	53.0	18.0	4.2	Frt.	2	50	1912	Morgan City, La.	New York, N. Y.
213214		Ga. s.	Edith	6	5	25.1	12.3	3.0	Pas.	1	10	1913	Port Republic, N. J.	Philadelphia, Pa.
213367		Ga. s.	Edith	18	12	37.0	11.8	4.4	Pas.	2	25	1911	Philadelphia, Pa.	Do.
217875		Ga. s.	Edith	8	7	31.5	9.4	3.6	Fsh.	2	10	1914	Anacortes, Wash.	Astoria, Oreg.
217853		Ga. s.	Edith A.	8	7	32.0	10.6	3.0	Frt.	1	7	1919	Excursion Inlet, Alaska.	Juneau, Alaska.
208721		Ga. s.	Edith Davison	16	12	46.2	10.5	4.9	Pas.	2	30	1911	Baltimore, Md.	Baltimore, Md.
202310		Ga. s.	Edith F.	14	13	49.2	9.4	8.6	Frt.	1	40	1904	Detroit, Mich.	Port Huron, Mich.
203865		Ga. p.	Edith H.	10	10	64.6	12.3	5.0	Pas.	1	1	1907	Parkersburg, W. Va.	Pittsburgh, Pa.
210032		Ga. s.	Edith H.	11	8	37.6	9.8	4.2	Pas.	1	20	1912	Seattle, Wash.	Tacoma, Wash.
214972		Ga. s.	Edith H. Cooney	26	12	51.4	15.0	7.0	Fsh.	10	36	1917	Kennebunk Port, Me.	Gloucester, Mass.
209038		Ga. s.	Edith L. II.	6	6	27.7	10.0	2.3	Pas.	2	10	1905	New York, N. Y.	New York, N. Y.
136884		Ga. s.	Edith Louise	18	12	46.5	15.7	7.0	Fsh.	8	8	1900	Atlantic City, N. J.	Philadelphia, Pa.
221966		Ga. s.	Edith M.	11	11	49.8	14.8	2.3	Fsh.	2	30	1922	Port Blakely, Wash.	Seattle, Wash.
206304		Ga. s.	Edith M. III.	24	15	49.1	15.3	4.5	Mso.	2	2	1909	Croton-on-Hudson, N. Y.	New York, N. Y.
136317		Ga. s.	Edith S.	7	6	33.0	13.8	3.8	Mso.	2	24	1892	Patchogue, N. Y.	Do.
204724		Ga. s.	Edith Silveira	88	47	83.0	21.4	10.8	Fsh.	10	80	1907	Essex, Mass.	Pensacola, Fla.
136752		Ga. s.	Edith T.	25	13	44.0	14.3	6.7	Frt.	3	40	1899	Ferry, Me.	Eastport, Me.
220931		Ga. s.	Edith C. Rose	146	70	107.1	25.2	11.5	Fsh.	21	120	1920	Essex, Mass.	Gloucester, Mass.
136318		Ga. s.	Edith M. Dryden	9	7	52.5	14.2	3.5	Frt.	1	15	1892	Orlolo, Md.	Annapolis, Md.
218598		Ga. s.	Edith S. Wilkin	21	14	49.6	13.3	5.5	Frt.	2	50	1919	Crittenden, Va.	Baltimore, Md.
219589		Ga. y.	Editha	176	102	94.3	22.0	6.3	Yct.	8	200	1920	East Boothbay, Me.	New York, N. Y.
219570		Ga. s.	Editor	6	5	34.4	12.3	3.2	Mso.	1	16	1898	Wax Bayou, La.	Morgan City, La.
212180		Ga. s.	Editor	25	17	44.6	14.9	5.6	Fsh.	7	30	1914	Olig Harbor, Wash.	Tacoma, Wash.
204158	KWCT	Ga. y.	Edouadma	44	38	64.4	15.0	6.1	Yct.	2	74	1907	Long Island City, N. Y.	New Orleans, La.
221022		Ga. p.	Edmond	19	19	60.5	14.3	2.7	Fer.	2	12	1921	Petersburg, Ky.	Louisville, Ky.
7568		Ga. s.	Edmund Driggs	63	17	66.0	18.5	7.6	Frt.	1	40	1884	Brooklyn, N. Y.	New York, N. Y.
155825		Ga. s.	Edna	8	5	27.0	11.4	3.7	Mso.	1	10	1884	Osterville, Mass.	Do.
136944		Ga. s.	Edna	8	6	39.8	12.3	3.8	Frt.	2	1	1901	Greenback, Va.	Cape Charles, Va.
200500		Ga. s.	Edna	9	9	43.2	12.0	2.4	Oys.	2	2	1903	Smyrna, N. C.	Norfolk, Va.
201539		Ga. s.	Edna	5	5	32.4	10.5	3.8	Fsh.	2	2	1904	Mount Pleasant, S. O.	Charleston, S. C.
208970		Ga. s.	Edna	6	6	25.9	10.0	2.7	Fsh.	2	10	1905	Appleport, Wis.	Milwaukee, Wis.
209310		Ga. s.	Edna	11	7	42.8	11.2	5.2	Tow.	1	40	1910	Stockton, Calif.	San Francisco, Calif.
210016		Ga. y.	Edna	17	12	46.0	11.5	6.6	Yot.	1	35	1912	Los Angeles, Calif.	Los Angeles, Calif.
213349		Ga. s.	Edna	12	12	41.5	12.6	4.6	Pas.	3	30	1915	Hoboken, N. J.	New York, N. Y.
215090		Ga. s.	Edna	6	6	30.5	8.8	3.6	Frt.	1	20	1914	Peshigo, Wis.	Milwaukee, Wis.
218936		Ga. s.	Edna	7	6	35.7	10.0	2.5	Oys.	3	5	1904	Cut Off, La.	New Orleans, La.
221809		Ga. s.	Edna	6	6	32.9	10.5	3.5	Fsh.	0	20	1919	Lavalletto, N. J.	Philadelphia, Pa.
201488		Ga. s.	Edna A.	24	8	38.2	13.8	3.5	Mso.	1	18	1882	Bay Shore, N. Y.	New York, N. Y.
210132		Ga. s.	Edna A.	9	8	32.2	13.3	4.3	Frt.	3	40	1912	Krife River, Minn.	Duluth, Minn.
130107		Ga. s.	Edna B.	8	5	31.3	13.2	2.7	Frt.	1	12	1890	Patchogue, N. Y.	Bridgeport, Conn.
136226		Ga. s.	Edna B.	8	8	38.0	11.8	3.0	Frt.	1	1	1891	Buffalo, Va.	Norfolk, Va.
221500		Ga. s.	Edna C.	9	8	38.0	10.0	2.4	Pas.	1	20	1821	Caruthersville, Mo.	St. Louis, Mo.
205504		Ga. s.	Edna C.	14	7	42.1	11.0	3.4	Fsh.	2	8	1905	Marionette, Wis.	Milwaukee, Wis.
211773		Ga. s.	Edna C.	16	10	44.4	14.0	5.7	Frt.	1	28	1913	Marlboro, Me.	Ellsworth, Me.
220060		Ga. s.	Edna E.	14	10	44.4	14.0	4.6	Frt.	2	2	1920	Seaford, Del.	Newport News, Va.
202747		Ga. s.	Edna I.	14	11	55.6	11.0	4.0	Tow.	2	2	1905	Mandarin, Fla.	Miami, Fla.
136704		Ga. s.	Edna J.	6	6	37.0	13.4	3.2	Oys.	2	10	1899	Fairmount, Md.	Reedville, Va.
221230		Ga. s.	Edna K.	8	8	39.0	9.2	2.2	Pas.	1	40	1921	Caruthersville, Mo.	St. Louis, Mo.
222572		Ga. s.	Edna K.	18	10	47.1	14.1	4.1	Fsh.	2	36	1922	Crittenden, Va.	Newport News, Va.
135225		Ga. s.	Edna M. Loro	33	18	54.5	19.3	5.5	Oys.	0	50	1878	Mauricetown, N. J.	Philadelphia, Pa.
209606		Ga. s.	Edna M.	12	10	42.0	11.5	4.5	Pas.	2	30	1912	Palatka, Fla.	Tampa, Fla.
136249		Ga. s.	Edna May	7	9	46.0	14.5	3.8	Frt.	2	1	1891	Pocomoke City, Md.	Norfolk, Va.
212513		Ga. s.	Edna May	10	6	30.5	9.0	3.5	Tow.	1	12	1906	Chicago, Ill.	Grand Haven, Mich.
221341		Ga. s.	Edna May	8	5	42.0	10.2	3.4	Frt.	2	20	1921	Crisfield, Md.	Crisfield, Md.
221081		Ga. s.	Edna S. II.	7	5	33.0	8.0	4.3	Pas.	1	18	1912	Chester, Pa.	Philadelphia, Pa.
213400		Ga. s.	Edna No. 2	28	19	46.8	13.6	6.4	Tow.	2	50	1915	ellingham, Wash.	Seattle, Wash.
204511		Ga. s.	Edna Ruth	14	7	43.4	12.9	4.5	Frt.	2	20	1918	Palmer, Va.	Norfolk, Va.
136883		Ga. s.	Edna Virginia	19	12	63.0	15.0	4.4	Frt.	2	1	1901	Pocomoke City, Md.	Newport News, Va.
136843		Ga. s.	Edna D. Lightbeler	31	23	68.0	18.9	5.1	Mso.	3	2	1900	Baltimore, Md.	Annapolis, Md.
135766		Ga. s.	Edna E. Brown	14	8	38.4	15.6	4.0	Oys.	6	10	1884	Hayport, N. Y.	Philadelphia, Pa.
92352		Ga. s.	Edna E. Bateman	30	10	55.2	10.1	5.5	Oys.	0	30	1891	Bridgeton, N. J.	Do.
135888		Ga. s.	Edna H. Hulse	6	5	27.8	12.6	3.4	Mso.	1	16	1884	Patchogue, N. Y.	New York, N. Y.
100377		Ga. s.	Edna M. Jones	7	6	31.0	13.8	3.2	Pas.	1	8	1885	Do.	Do.
130177		Ga. s.	Edna and Zadok	10	5	36.0	14.0	3.5	Oys.	4	12	1891	Leesburg, Va.	Philadelphia, Pa.
213212	LFKII	Ga. y.	Edora	71	50	80.7	15.0	7.1	Yct.	5	90	1915	Morris Heights, N. Y.	Do.
222020		Ga. s.	Edrio L.	9	8	32.2	12.1	5.2	Fsh.	2	26	1922	Amesbury, Mass.	Newport, R. I.
136886		Ga. s.	Edrus	53	40	60.3	19.5	6.2	Frt.	0	6	1901	Elizabeth, N. J.	Los Angeles, Calif.
202694		Ga. y.	Edvina	18	12	52.0	17.8	3.1	Frt.	2	2	1905	Crittenden, Va.	Norfolk, Va.
208998		Ga. s.	Edward	12	6	45.8	11.3	4.0	Tow.	1	50	1911	Cedar Bayou, Tex.	Galveston, Tex.
209715		Ga. s.	Edward	13	10	44.1	15.2	3.4	Mso.	1	43	1911	Patchogue, N. Y.	New York, N. Y.
220958		Ga. s.	Edward	9	0	38.2	9.0	4.3	Frt.	1	30	(†)	Do.	Norfolk, Va.
213199		Ga. s.	Edward C.	6	6	28.4	8.0	3.1	Fsh.	2	15	1916	Green Bay, Wis.	Milwaukee, Wis.

1 Formerly ga. s. Edith M. III.
 † Unknown.

a Lillian II.
 b Miramar.
 c Spitfire IV.

Formerly ga. s. Albert M. Ives.
 Formerly ga. s. Idrie.
 Formerly ga. y. Neola II.

MERCHANT MOTOR VESSELS OF THE UNITED STATES—Continued.

Official No.	Signal letters.	Rfg.	Name of vessel.	Gross tonnage.	Net tonnage.	Length.	Breadth.	Depth.	Service.	Csw.	Indicated horsepower.	When built.	Where built.	Home port (where permanent indent issued).	(where docu- ment issued).
						Feet.	Feet.	Feet.							
213198		Gn. s.	Edw. F.	0	8	28.4	9.2	3.3	Frt.	2	20	1915	Green Bay, Wis.	Millwaukee, Wis.	
216812		Ga. y.	Edward G. S.	29	10	70.9	10.8	5.7	Yct.	2	300	1912	Biloxi, Miss.	New Orleans, La.	
213017		Gn. s.	Edward J.	21	8	48.0	14.4	5.6	Frt.	3	30	1915	Friendship, Me.	Portsmouth, N. H.	
206082		Ga. s.	Edward K.	0	8	32.8	9.6	4.2	Fsh.	3	12	1909	West Do Pere, Wis.	Marquette, Mich.	
220905		Ga. s.	Edward M.	18	0	46.4	13.3	4.2	Fsh.	1	24	1920	Dare, Va.	Newport News, Va.	
210105		Ga. s.	Edward Mills.	8	6	39.4	11.9	3.7	Fsh.	1	40	1912	Toledo, Ohio.	Toledo, Ohio.	
136047		Ga. s.	Edward Preston.	6	6	29.9	12.8	3.5	Mso.	1	12	1880	Potomac, N. Y.	New York, N. Y.	
136015		Ga. s.	Edward McDaniel.	11	10	38.9	14.8	3.6	Frt.	2	2	1901	Orlando, Md.	Norfolk, Va.	
222402		Ga. s.	Edward R.	11	0	35.6	9.9	3.5	Frt.	2	20	1905	New York, N. Y.	Philadelphia, Pa.	
213954		Ga. s.	Edward Schenk.	17	11	43.3	12.0	5.0	Mso.	2	110	1916	Tacoma, Wash.	Wrangell, Alaska.	
136537		Ga. s.	Edward Westerboko.	10	8	35.6	14.1	3.6	Fsh.	1	15	1890	Oakdale, N. Y.	New York, N. Y.	
210810		Ga. s.	Edw. H. Herke.	15	14	40.7	15.0	6.1	Ans.	1	20	1912	Somers Point, N. J.	Philadelphia, Pa.	
136431		Ga. s.	Edward H. Smeed.	26	25	48.8	10.5	6.2	Fsh.	7	1894	Noank, Conn.	Newport, R. I.		
136168		Ga. s.	Edward J. Roberts.	14	12	65.0	15.6	2.7	Ans.	3	1894	Fish River, Ala.	Mobile, Ala.		
221650		Ga. s.	Edward M. Daly.	17	11	48.0	12.4	5.3	Pit.	1	65	1921	Buffalo, N. Y.	Buffalo, N. Y.	
206478		Ga. s.	Edward R. Gilman.	14	11	68.2	14.5	2.5	Msc.	2	40	1909	Morohead City, N. C.	New York, N. Y.	
206209		Ga. s.	Edward S. Gambio.	20	14	47.2	15.2	4.2	Ans.	3	1908	Washington, D. C.	Washington, D. C.		
136574		Ga. s.	Edward and Lesta.	11	5	50.2	13.6	3.9	Oys.	2	1896	Port Haywood, Va.	Newport News, Va.		
208477		Ga. s.	Edwin.	11	11	48.2	12.6	2.5	Frt.	1	1907	Betta, N. C.	New Bern, N. C.		
222198		Ga. s.	Edwin.	34	28	51.4	17.0	6.5	Fsh.	10	50	1922	Pocomo City, Md.	Philadelphia, Pa.	
220556		Ga. y.	EDWINE.	160	100	117.9	21.0	9.6	Fsh.	8	300	1920	Long Beach, Calif.	San Francisco, Calif.	
222150		Ga. s.	Eff.	14	10	42.0	9.1	3.0	Ans.	2	24	1922	Mobile, Ala.	Mobile, Ala.	
214540		Ga. s.	EFFICIENT.	43	29	59.9	16.8	4.0	Frt.	2	75	1916	Baltimore, Md.	New York, N. Y.	
137014		Ga. s.	Effo.	7	0	38.5	12.4	2.5	Frt.	2	20	1902	Baldwin, Md.	Baltimore, Md.	
212337		Ga. s.	Effo.	19	14	49.0	12.0	4.7	Mso.	2	60	1914	Day City, Mich.	Marquette, Mich.	
206879		Ga. s.	Effo Cox.	9	8	41.0	11.5	3.2	Frt.	1	10	1909	Fairmount, Md.	Crisfield, Md.	
212288		Ga. s.	Effo E.	13	8	44.0	13.3	3.7	Frt.	2	25	1914	Charleston, S. C.	Charleston, S. C.	
136897		Ga. s.	Effo R.	9	8	41.0	15.0	3.0	Oys.	1	1901	Bridgetown, Va.	Norfolk, Va.		
136077		Ga. s.	Effo A. Pearl.	10	9	39.0	13.9	2.5	Frt.	2	1889	Messongo Wharf, Va.	Do.		
212785		Ga. s.	Effo L.	13	7	37.5	14.5	4.5	Fsh.	4	24	1913	Thomaston, Me.	New Bedford, Mass.	
214062		Ga. s.	Effort.	38	26	51.7	17.5	6.4	Mso.	3	90	1913	Brooklyn, N. Y.	New York, N. Y.	
222137		Ga. s.	Effort.	39	26	65.0	17.5	5.8	Ans.	3	100	1922	Do.	Do.	
211927		Ga. s.	Effo.	133	102	84.0	25.3	7.0	Frt.	1	129	1914	St. Helens, Oreg.	Portland, Oreg.	
136077		Ga. y.	Efra.	20	18	51.2	11.5	5.0	Yct.	2	80	1910	Bay Shore, N. Y.	New York, N. Y.	
207636		Ga. s.	Egbert L. Quinn.	14	12	39.0	13.2	4.4	Ans.	2	25	1885	Buzzards Bay, Mass.	Providence, R. I.	
135831		Ga. s.	Egyptian.	31	27	51.5	16.0	5.8	Frt.	2	25	1921	Amburg, Pa.	Crisfield, Md.	
210747		Ga. s.	Egyptian.	14	0	36.0	7.0	6.0	Ans.	1	19	1912	Onvo in Rock, Ill.	St. Louis, Mo.	
136190		Ga. s.	Eidolon.	14	9	45.0	12.5	5.7	Mso.	3	15	1894	Brooklyn, N. Y.	New York, N. Y.	
211137		Ga. s.	Eidsvold.	22	15	40.7	13.1	5.4	Fsh.	5	27	1913	Seattle, Wash.	Seattle, Wash.	
214720		Ga. s.	8 Hells.	15	11	52.0	12.6	2.3	Ans.	2	60	1917	Holly Hill, Fla.	St. Augustine, Fla.	
220503		Ga. s.	Eight Bays.	42	28	60.7	15.8	3.2	Fsh.	6	60	1920	Big Harbor, Wash.	Los Angeles, Calif.	
210523		Ga. s.	Eliar Boyer.	104	82	87.1	18.0	8.8	Fsh.	6	150	1918	Port Hadlock, Wash.	Seattle, Wash.	
222833		Ga. y.	Elkwood.	91	62	104.5	14.8	8.5	Yct.	3	180	1918	Mare Island, Calif.	Do.	
212200		Ga. y.	El Anita.	16	12	42.4	11.0	4.5	Yct.	2	40	1910	St. Andrew, Fla.	Chicago, Ill.	
207244		Ga. s.	El Capitlan.	14	9	45.4	12.1	5.2	Tow.	1	90	1910	Hollywood, Calif.	San Francisco, Calif.	
7420		Ga. s.	El Dorado.	47	33	63.3	17.4	7.4	Frt.	2	1840	Essex, Mass.	Eastport, Me.		
136636		Ga. s.	El Dorado.	14	12	42.0	14.6	4.0	Frt.	1	1882	Tottenville, N. Y.	Portsmouth, N. J.		
211662		Ga. s.	El Dorado.	85	60	60.1	18.1	4.8	Frt.	1	35	1913	Stockton, Calif.	San Francisco, Calif.	
214760		Ga. s.	El Dorado.	8	6	31.7	8.0	4.5	Ans.	1	15	1910	Galveston, Tex.	Galveston, Tex.	
136590		Ga. s.	El Furd.	33	24	60.3	15.7	5.7	Frt.	3	55	1896	Astoria, Oreg.	Unalak, Alaska.	
206313		Ga. s.	El Nido.	15	12	45.3	11.8	5.2	Fsh.	1	40	1909	Seattle, Wash.	Juneau, Alaska.	
211714		Ga. s.	El Paso.	31	21	57.4	13.0	5.2	Fsh.	2	50	1913	Do.	Seattle, Wash.	
136302		Ga. s.	El Placita.	25	12	61.8	12.7	6.1	Frt.	1	45	1892	Hoston, Mass.	Methen, Mass.	
206036		Ga. s.	El Rito.	73	43	89.2	22.0	5.8	Ans.	8	100	1909	New Orleans, La.	New Orleans, La.	
214320		Ga. y.	El Segundo.	85	72	95.6	17.6	6.0	Yct.	0	180	1918	Stamford, Conn.	New York, N. Y.	
214172		Ga. s.	El Sojundo.	10	7	37.3	11.7	4.2	Tow.	1	40	1916	Oakland, Calif.	Do.	
136625		Ga. s.	El Suene.	24	16	44.0	15.0	4.7	Fsh.	2	20	1894	Alameda, Calif.	Noma, Alaska.	
201247		Ga. s.	El Sudio.	22	17	50.4	12.0	7.5	Fsh.	2	30	1902	Astoria, N. Y.	New York, N. Y.	
208468		Ga. y.	Elata II.	23	15	47.8	13.0	5.5	Fsh.	7	40	1911	Bath, Me.	Bridgport, Conn.	
213757		Ga. s.	Elata.	0	5	26.0	8.8	3.3	Fsh.	1	12	1915	Pointe Aux Pins, Mich.	Grand Haven, Mich.	
136700		Ga. s.	Elata.	0	5	28.5	12.2	3.3	Ans.	1	12	1898	Atlantic City, N. J.	Philadelphia, Pa.	
136950		Ga. s.	Elata.	14	0	47.5	11.0	5.5	Frt.	1	30	1901	San Francisco, Calif.	San Francisco, Calif.	
212105		Ga. s.	Elata.	7	6	26.8	12.0	4.2	Ans.	2	12	1898	Wakosfield, R. I.	Fall River, Mass.	
215036		Ga. y.	Elata.	19	18	46.0	13.3	4.5	Yct.	1	21	1917	Camden, N. J.	Chicago, Ill.	
220207		Ga. s.	Elata.	8	0	34.3	8.8	4.0	Tow.	1	21	1920	Seattle, Wash.	Seattle, Wash.	
211085		Ga. s.	Elatno.	21	13	50.8	11.0	2.2	Tow.	1	25	1921	Yazoo, Ohio.	Cincinnati, Ohio.	
221177		Ga. s.	Elatno.	56	20	51.2	20.4	4.9	Frt.	2	60	1921	Rio Vista, Calif.	San Francisco, Calif.	
207832		Ga. y.	Elator IV.	18	11	60.0	10.4	5.2	Yct.	1	1909	Oshkosh, Wis.	Dubuque, Iowa.		
218480		Ga. y.	Elaroda.	53	38	81.0	14.3	3.0	Yct.	5	400	1910	New York, N. Y.	Philadelphia, Pa.	
203490		Ga. s.	Elbe.	10	0	31.0	9.0	3.3	Fsh.	1	18	1900	Mankowoc, Wis.	Grand Haven, Mich.	
223015		Ga. s.	Elbe Jay.	15	13	44.0	12.6	4.0	Ans.	2	46	1923	Bay Head, N. J.	Philadelphia, Pa.	

1 Formerly U. S. Navy launch No. 1370.

2 Formerly U. S. Navy S. O. No. 270.

3 U. S. Q. C. V. S.

4 Formerly ga. s. Laura H.

a Astoria.
b U. S. S. S. P. 460.
c ga. y. Claribel.

d Formerly ga. y. Elithro.
e Darwill II
f Duako.
g Formerly ga. y. Bud, Jr.

MERCHANT MOTOR VESSELS OF THE UNITED STATES—Continued.

Official No.	Signal letters.	Rtg.	Name of vessel.	Gross tonnage.	Net tonnage.	Length.	Breadth.	Depth.	Service.	Crew.	Indicated horsepower.	When built.	Where built.	Home port (where permanent document issues).
						Feet.	Feet.	Feet.						
208783		Ga. s.	Elberta	13	8	36.0	10.2	3.0	Pas.	2	25	1911	Grand Lake, La.	Morgan City, La.
205391		Ga. s.	Eloisco	18	8	57.3	12.0	4.3	Tow.	1	100	1907	Vallejo, Calif.	San Francisco, Calif.
218841		Ga. s.	Eleo	7	6	38.2	9.4	2.4	Oys.	3	8	1911	Cut Off, La.	New Orleans, La.
206094		Ga. s.	Elda J.	14	10	54.7	14.0	3.6	Pas.	3	36	1911	New Orleans, La.	Do.
222763		Ga. y.	Eldoo	33	26	57.8	12.7	5.5	Yct.	3	180	1923	Atlantic City, N. J.	Philadelphia, Pa.
212883		Ga. s.	Eldena	11	9	40.9	12.0	6.3	Frt.	2	28	1914	Sabasco, Mo.	Portland, Mo.
136850		Ga. s.	Eldora	14	6	33.7	8.0	2.4	Mso.	1	1	1890	Stamford, Conn.	Bridgeport, Conn.
135030		Ga. s.	Eldorado	14	12	42.0	14.0	4.0	Frt.	1	12	1882	Tottenville, N. Y.	Porth Amboy, N. J.
217606		Ga. s.	Eleanor	8	6	31.7	8.0	4.5	Pas.	1	15	1916	Galveston, Tex.	Galveston, Tex.
213350		Ga. s.	Eleanor	10	9	30.2	13.2	4.1	Pas.	1	10	1915	Port Republic, N. J.	Philadelphia, Pa.
139022	KGDP	Ga. s.	Eleanor	27	25	47.2	17.0	7.1	Pas.	2	90	1888	Greenport, N. Y.	New York, N. Y.
136920		Ga. s.	Eleanor	6	6	37.2	13.0	2.9	Frt.	5	5	1901	Oxford, Md.	Baltimore, Md.
205178		Ga. s.	Eleanor	6	6	32.0	11.8	2.8	Mso.	1	12	1908	Patchogue, N. Y.	New York, N. Y.
207640		Ga. y.	Eleanor	18	13	50.8	11.0	4.8	Yct.	2	50	1910	Boston, Mass.	Boston, Mass.
217158		Ga. s.	Eleanor	63	36	72.2	20.0	9.3	Fsh.	14	38	1913	East Hoethbay, Mo.	Portland, Mo.
214250		Ga. p.	Eleanor	15	16	56.3	16.0	2.7	Fer.	1	16	1916	Burbank, Wash.	Seattle, Wash.
92806		Ga. s.	Eleanor	53	36	79.6	14.7	7.1	Frt.	1	1	1897	Middletown, Conn.	Norfolk, Va.
215442		Ga. s.	Eleanor	19	15	42.7	11.9	3.4	Mso.	3	36	1919	Houma, La.	New Orleans, La.
216558		Ga. s.	Eleanor	8	5	35.6	10.6	4.8	Fsh.	3	32	1919	Amesbury, Mass.	Provincetown, Mass.
210119		Ga. s.	Eleanor	27	16	60.7	15.9	3.6	Tow.	2	100	1920	Madair, Fla.	Jacksonville, Fla.
221762		Ga. s.	Eleanor	7	6	31.8	10.5	3.7	Fsh.	6	20	1920	Lavallette, N. J.	Philadelphia, Pa.
203514	KVFN	Ga. y.	Eleanor IV	32	27	54.8	14.1	8.0	Yct.	3	48	1903	Long Island City, N. Y.	New York, N. Y.
215087		Ga. s.	Eleanor B.	6	5	30.8	9.5	3.0	Fsh.	1	8	1907	Marinette, Wis.	Milwaukee, Wis.
208033		Ga. s.	Eleanor B.	8	7	27.0	7.7	3.8	Pas.	2	25	1908	Arcadia, Mich.	Grand Haven, Mich.
217010		Ga. s.	Eleanor O.	10	8	34.9	13.1	3.8	Pas.	2	15	1917	Noank, Conn.	New York, N. Y.
214839		Ga. s.	Eleanor Louise	10	8	35.4	11.1	3.1	Frt.	1	20	1917	Noank, Conn.	New London, Conn.
217070		Ga. s.	Eleanor May	18	8	46.0	14.9	5.1	Fsh.	6	38	1917	Friendship, Mo.	Vineyard Haven, Mass.
217069		Ga. s.	Eleanor A. Warner	41	14	55.3	20.6	0.1	Fsh.	2	60	1919	Patchogue, N. Y.	New York, N. Y.
208137		Ga. s.	Eleanor De Costa	114	63	95.7	24.0	11.4	Fsh.	22	36	1911	Essex, Mass.	Boston, Mass.
200708		Ga. s.	Eleanora	24	10	44.0	13.5	5.2	Fsh.	2	36	1911	Seattle, Wash.	Seattle, Wash.
212703		Ga. s.	Elector	31	21	52.1	14.1	6.2	Fsh.	8	40	1914	Tacoma, Wash.	Do.
208065		Ga. s.	Electra	13	12	41.8	12.0	4.1	Mso.	9	30	1909	Huntington, N. Y.	New York, N. Y.
132876		Ga. s.	Electro	43	43	72.9	16.6	5.3	Frt.	1	25	1886	Astoria, Ore.	Seattle, Wash.
211194		Ga. y.	Eloana	18	16	51.3	10.6	0.5	Yct.	3	18	1913	New York, N. Y.	Ellsworth, Me.
202108		Ga. s.	Eloann	10	10	49.0	14.6	3.5	Frt.	2	1	1905	Pocomoke City, Md.	Gulfport, Miss.
209888		Ga. s.	Eloar	6	6	33.0	7.0	5.0	Pas.	1	15	1912	Houghton, Mich.	Marquette, Mich.
212901		Ga. s.	Eloar	2	5	30.8	9.8	3.0	Mso.	2	10	1914	Owensdow, S. C.	Charleston, S. C.
230200		Ga. s.	Eloar	14	7	31.2	11.0	4.0	Pas.	1	12	1914	City Island, N. Y.	Hartford, Conn.
25039		Ga. s.	Elfi	8	12	40.0	12.0	6.1	Frt.	3	35	1877	Brooklyn, N. Y.	New York, N. Y.
136087		Ga. s.	Elfi	7	5	27.9	11.5	3.5	Frt.	2	10	1898	Flamingo, Fla.	Baltimore, Md.
214650	LQPN	Ga. y.	Elfi	22	15	52.0	12.2	4.8	Yct.	1	300	1917	Atlantic City, N. J.	Miami, Fla.
219160		Ga. s.	Elfi	15	11	50.8	16.7	2.8	Mso.	1	40	1910	Rainier, Ore.	Astoria, Ore.
213211		Ga. y.	Elfin II	32	24	67.6	14.1	0.0	Yct.	2	60	1915	Morris Heights, N. Y.	New York, N. Y.
211660		Ga. y.	Elfin II	35	31	51.7	15.0	3.6	Yct.	3	24	1913	Drytown, Fla.	St. Augustine, Fla.
202122		Ga. s.	Elfin	10	7	36.8	10.3	3.2	Frt.	5	10	1905	Seattle, Wash.	Juneau, Alaska.
214185		Ga. y.	Elfin	24	16	60.0	10.7	4.8	Yct.	2	300	1916	New York, N. Y.	New York, N. Y.
218015		Ga. s.	Elfinor D.	8	8	29.0	9.2	4.6	Fsh.	2	10	1919	Anacortes, Wash.	Seattle, Wash.
210330		Ga. s.	Elisa	18	12	48.8	14.5	4.7	Fsh.	2	36	1918	Astoria, Ore.	Astoria, Ore.
205099		Ga. s.	Eliso	14	12	43.2	15.5	3.8	Fsh.	2	12	1908	Patchogue, N. Y.	New York, N. Y.
211182		Ga. s.	Eliso	13	10	46.0	12.1	3.4	Frt.	1	20	1913	Deep Creek, Va.	Cape Charles, Va.
212184	LDKV	Ga. y.	Eliso	28	19	56.9	13.5	6.8	Yct.	2	32	1914	Essington, Pa.	New York, N. Y.
222463	MDBL	Ga. y.	Eliso	45	40	53.0	17.4	9.0	Yct.	4	40	1922	Camden, N. J.	Philadelphia, Pa.
135945		Ga. s.	Elisba	10	5	58.3	16.0	2.9	Frt.	2	10	1887	Tilghmans Island, Md.	Baltimore, Md.
7968		Ga. s.	Elisba Morgan	22	21	48.7	16.7	5.7	Frt.	2	1	1867	Waterford, Conn.	Norfolk, Va.
135705		Ga. s.	Elisba Saxton	8	8	32.3	14.1	3.7	Frt.	1	1	1884	Patchogue, N. Y.	Bridgeport, Conn.
214039	LFWP	Ga. y.	Elithro II	17	13	55.0	9.0	4.5	Yct.	1	250	1916	Stamford, Conn.	Jacksonville, Fla.
219312		Ga. s.	Eliza L.	8	8	30.5	8.0	3.4	Fsh.	3	15	1918	Sawyer, Wis.	Milwaukee, Wis.
136985		Ga. s.	Eliza T.	7	6	42.0	13.3	3.0	Fsh.	1	1	1907	Justisville, Va.	Reedville, Va.
8174		Ga. s.	Eliza Jane	29	27	52.6	17.2	5.3	Frt.	3	21	1887	New Bedford, Mass.	New London, Conn.
130855		Ga. s.	Eliza A. Bonner	21	14	47.1	16.0	0.7	Cod.	5	20	1990	Waldoboro, Mo.	Vineyard Haven, Mass.
214497		Ga. s.	Eliza O. Riggs	26	11	51.2	14.3	6.6	Frt.	6	40	1916	Rockport, Mass.	Gloucester, Mass.
200149		Ga. s.	Elizabeth	9	8	31.0	8.9	3.6	Fsh.	2	12	1907	Ludington, Mich.	Grand Haven, Mich.
200105		Ga. s.	Elizabeth	10	7	33.4	9.2	3.2	Fsh.	1	20	1909	Mukilteo, Wash.	Seattle, Wash.
207654		Ga. s.	Elizabeth	10	6	40.6	9.4	5.8	Tow.	1	27	1910	New Bern, N. C.	New Bern, N. C.
211414		Ga. s.	Elizabeth	35	23	75.0	15.0	5.1	Fsh.	12	75	1913	Irvington, Va.	Beaufort, N. C.
211769		Ga. s.	Elizabeth	8	5	37.0	11.0	4.0	Tow.	1	25	1913	Paulsboro, N. J.	Baltimore, Md.
213615		Ga. s.	Elizabeth	8	6	38.9	11.4	3.9	Fsh.	1	14	1915	Dare, Va.	Newport News, Va.
214707		Ga. s.	Elizabeth	13	10	37.0	12.8	3.0	Fsh.	1	20	1917	Anacortes, Wash.	Cordova, Alaska.
214858		Ga. y.	Elizabeth	36	17	57.0	11.0	5.0	Yct.	2	100	1910	Chicago, Ill.	New Orleans, La.
215180		Ga. s.	Elizabeth	10	7	39.3	10.8	3.3	Frt.	1	15	1917	Atlantic, N. C.	New Bern, N. C.
217398		Ga. s.	Elizabeth	14	8	37.3	9.4	4.7	Pas.	1	40	1918	Rhine, Wis.	New Orleans, La.

1 Formerly ga. s. Lively.
 2 Formerly ga. y. Tripha.
 3 Formerly at. s. Minnie May.

4 Formerly ga. s. Volanto.
 5 Formerly ga. y. (a) Frances II.
 6 Formerly ga. y. (b) Jimetta.

7 Formerly ga. y. (a) Madgo II.
 8 Formerly ga. y. (b) Heanmero II.

MERCHANT MOTOR VESSELS OF THE UNITED STATES—Continued.

Official No.	Signal letters.	Rtg.	Name of vessel.	Gross tonnage.	Net tonnage.	Length.	Breadth.	Depth.	Service.	Crew.	Indicated horsepower.	When built.	Where built.	Home port (where permanent license issued).
						Feet.	Feet.	Feet.						
218966		Ga. s.	Elizabeth	15	10	48.5	14.1	4.1	Oys.	2	12	1919	Wittman, Md.	Baltimore, Md.
220111		Ga. s.	Elizabeth	41	28	56.3	15.0	6.8	Fsh.	8	50	1920	Tacoma, Wash.	Seattle, Wash.
220722		Ga. y.	Elizabeth	18	12	46.3	11.6	5.2	Yot.	1	1920	North Tonawanda, N. Y.	Galveston, Tex.
221009		Ga. s.	Elizabeth	7	5	38.5	9.4	4.1	Frt.	1	25	1906	Brooklyn, N. Y.	New York, N. Y.
222035		Ga. s.	Elizabeth	6	0	33.7	0.7	3.4	Fsh.	6	5	1914	Wildwood, N. J.	Philadelphia, Pa.
220457	MBGK	Ga. y.	Elizabeth II	19	12	39.2	11.5	6.1	Yct.	1	72	1920	Philadelphia, Pa.	Philadelphia, Pa.
218078		Ga. s.	Elizabeth A.	34	12	60.0	10.6	7.0	Fsh.	9	75	1918	Friendship, Mo.	Boston, Mass.
210691		Ga. s.	Elizabeth Alcoa	14	6	44.0	14.4	3.7	Mso.	2	30	1912	Bagwells Creek, Va.	Cape Charles, Va.
202189		Ga. s.	Elizabeth Ann	16	13	54.0	10.0	4.6	Frt.	2	1905	Georgetown, S. C.	Georgetown, S. C.
222509		Ga. s.	Elizabeth Ann	77	44	104.3	14.0	7.0	Mso.	1	660	1917	Norfolk, Va.	Norfolk, Va.
218473		Ga. y.	Elizabeth Anno	22	18	53.5	10.8	5.4	Yct.	1	80	1919	Bayonne, N. J.	New York, N. Y.
216650		Ga. s.	Elizabeth B.	17	11	44.4	10.1	5.2	Frt.	2	40	1908	Wayzata, Minn.	Duluth, Minn.
219884		Ga. s.	Elizabeth B.	9	6	34.0	10.7	4.2	Frt.	2	21	1920	South Portland, Mo.	Portland, Me.
93180		Ga. y.	Elizabeth C.	16	11	45.7	14.2	6.3	Yot.	3	40	1901	Middletown, Conn.	New York, N. Y.
203651		Ga. s.	Elizabeth C.	16	13	50.0	15.9	5.5	Fsh.	8	20	1906	Atlantic City, N. J.	Philadelphia, Pa.
210850		Ga. p.	Elizabeth D.	6	5	46.4	8.0	1.9	Pas.	1	10	1912	Grantsville, W. Va.	Pittsburgh, Pa.
221571		Ga. s.	Elizabeth De Boer	7	5	28.0	12.0	3.6	Pas.	1	40	(†)	(†)	New York, N. Y.
218277	LRTK	Ga. s.	Elizabeth Edwards	33	65	82.6	21.0	7.3	Frt.	25	150	1910	Greenport, N. Y.	Do.
219457		Ga. s.	Elizabeth J.	94	20	59.0	15.9	7.2	Tow.	4	150	1910	Galveston, Tex.	Galveston, Tex.
207128		Ga. s.	Elizabeth No. 2	11	7	36.7	12.0	3.8	Oys.	1	1910	Hrnsnwick, Ga.	Hrnsnwick, Ga.
214988		Ga. s.	Elizabeth S. K.	29	27	55.0	14.0	6.5	Pas.	2	40	1917	Sturgeon Bay, Wis.	Grand Haven, Mich.
211477		Ga. s.	Elizabeth W.	71	48	80.7	21.6	6.0	Frt.	6	50	1913	Paulsboro, N. J.	Wilmington, Del.
222500		Ga. s.	Elizabeth W.	10	8	35.8	9.8	3.3	Fsh.	2	15	1916	Norfolk, Va.	Philadelphia, Pa.
210689		Ga. s.	Elizabeth Wilson	24	11	57.7	14.9	3.6	Oys.	2	35	1912	Hunting Creek, Va.	Norfolk, Va.
8090		Ga. s.	Elizabeth A. Ames	13	13	37.0	15.0	4.0	Frt.	2	1870	Norfolk, Va.	Do.
216308		Ga. s.	Elizabeth M. King	30	13	58.1	14.2	7.2	Fsh.	10	50	1918	Portland, Mo.	Gloucester, Mass.
205558		Ga. s.	Elizabeth W. Numan	05	48	95.8	23.0	0.5	Fsh.	14	80	1908	East Boothbay, Mo.	Portland, Mo.
216605		Ga. s.	Elizabeth and Ruth	84	38	88.5	20.2	9.0	Fsh.	10	100	1918	Portland, Mo.	Gloucester, Mass.
137020		Ga. s.	Elk	14	9	50.5	10.1	3.5	Frt.	1	40	1902	Astoria, Ore.	Ketchikan, Alaska.
201470		Ga. s.	Elk	23	19	43.9	16.4	5.1	Frt.	3	12	1898	Middletown, Conn.	New Haven, Conn.
207171		Ga. p.	Elk	12	12	50.2	15.4	2.6	Tow.	2	15	1910	Ironton, Ohio	Louisville, Ky.
208253	LBRW	Ga. s.	Elk	123	66	102.0	24.7	11.2	Fsh.	20	100	1910	Essex, Mass.	Gloucester, Mass.
209724		Ga. s.	Elk	33	27	51.0	14.5	5.6	Fsh.	1	45	1912	Seattle, Wash.	Seattle, Wash.
200127		Ga. s.	Elk	26	18	51.9	11.9	2.7	Frt.	3	30	1912	Cut Off, La.	New Orleans, La.
211650		Ga. s.	Elk	14	10	48.3	13.0	3.6	Frt.	1	23	1913	Cedar Bayou, Tex.	Houston, Tex.
213314		Ga. p.	Elk	77	55	75.0	20.5	4.4	Tow.	3	150	1915	Pittsburg, Calif.	San Francisco, Calif.
213352		Ga. p.	Elk	10	8	39.5	8.8	3.7	Frt.	4	32	1915	Rockport, Ind.	Evansville, Ind.
219239		Ga. s.	Elk	20	13	47.8	12.0	5.2	Tow.	3	70	1918	Crittenden, Va.	Philadelphia, Pa.
218700		Ga. s.	Elk	39	27	48.2	14.1	2.8	Frt.	3	55	1914	Fort Madison, Iowa	Des Moines, Iowa.
210100		Ga. s.	Elk	12	10	34.0	11.0	4.8	Frt.	1	10	1920	Hialeah, Wash.	Seattle, Wash.
221669		Ga. s.	Elk	77	62	66.8	22.8	8.9	Fer.	4	100	1921	Oig Harbor, Wash.	Tacoma, Wash.
222936		Ga. s.	Elk	9	7	35.3	11.0	3.4	Fsh.	2	24	1923	Fairton, N. J.	Philadelphia, Pa.
212906		Ga. s.	Elk II	15	14	42.0	13.3	3.7	Fsh.	1	20	1915	Anacortes, Wash.	Seattle, Wash.
203174		Ga. y.	Elkhorn	63	47	81.5	13.7	7.0	Yct.	5	1906	Boston, Mass.	Boston, Mass.
207127		Ga. s.	Elkhorn	14	9	40.0	10.7	4.6	Pas.	1	30	1909	Sacramento, Calif.	San Francisco, Calif.
8070		Ga. s.	Ella	65	44	70.7	23.5	5.6	Frt.	3	40	1869	Northport, N. Y.	New York, N. Y.
130241		Ga. s.	Ella	9	8	37.2	13.6	3.9	Frt.	1	6	1891	Clearcreek, Tex.	Galveston, Tex.
130955		Ga. s.	Ella	7	5	39.3	10.2	2.4	Frt.	2	25	1901	Franklin City, Va.	Newport News, Va.
203938		Ga. s.	Ella	11	10	43.0	14.4	3.3	Fsh.	1	20	1896	Peekskill, N. Y.	New York, N. Y.
212088		Ga. s.	Ella	14	8	44.6	13.2	5.1	Fsh.	2	20	1914	Eastport, Me.	Eastport, Me.
222350		Ga. s.	Ella II	15	10	46.0	9.0	2.7	Pas.	3	12	1922	Wolf Creek, Ky.	Louisville, Ky.
214607		Ga. p.	Ella Belle	5	5	43.7	7.5	2.0	Tow.	2	14	1916	Howling Green, Ky.	Do.
130970		Ga. s.	Ella C.	11	10	41.0	14.7	3.0	Frt.	1	12	1902	Patchogue, N. Y.	New York, N. Y.
136181		Ga. s.	Ella Covington	16	15	55.0	16.6	4.1	Frt.	1	1891	Currioman, Va.	Annapolis, Md.
208584		Ga. s.	Ella II	6	6	28.0	9.0	3.0	Fsh.	2	8	1910	Ludington, Mich.	Grand Haven, Mich.
217505		Ga. s.	Ella K.	20	6	49.3	14.1	4.1	Pas.	2	36	1918	Perrin, Va.	Newport News, Va.
207759		Ga. s.	Ella Lee	9	8	35.2	7.2	3.3	Fsh.	2	16	1910	Georgetown, S. C.	Georgetown, S. C.
76501		Ga. s.	Ella Louise Powell	32	16	58.3	18.4	6.3	Oys.	6	32	1854	Hildgeton, N. J.	Philadelphia, Pa.
219107		Ga. s.	Ella M.	6	5	28.8	9.4	3.5	Fsh.	3	15	1918	Green Bay, Wis.	Milwaukee, Wis.
217632		Ga. s.	Ella Mae	9	6	37.7	8.0	3.0	Frt.	2	21	Baltimore, Md.
130730		Ga. s.	Ella Marie	40	40	52.0	18.6	6.0	Mso.	1	1899	Wickford, R. I.	Newport, R. I.
202338		Ga. s.	Ella Marie	13	9	49.8	9.3	3.0	Pas.	2	1905	Seattle, Wash.	Seattle, Wash.
135609		Ga. s.	Ella May	12	8	42.0	12.4	3.4	Frt.	2	1892	Patchogue, N. Y.	Portsmouth, N. J.
135260		Ga. s.	Ella May	14	14	35.3	11.5	5.9	Fsh.	3	1877	Mystic, Conn.	New London, Conn.
136720		Ga. s.	Ella Myrtle	29	10	60.0	17.6	4.4	Frt.	1	1898	Bristol, N. C.	New Bern, N. C.
136016		Ga. s.	Ella Nobla	12	6	51.0	13.4	3.6	Frt.	1	1888	Somerset County, Md.	Newport News, Va.
211760		Ga. s.	Ella R.	11	9	39.0	9.1	3.1	Mso.	1	10	1913	Atlantic, N. C.	Norfolk, Va.
135044		Ga. s.	Ella R.	41	26	60.5	21.5	5.3	Frt.	3	1874	New London, Conn.	Norfolk, Va.
211517		Ga. s.	Ella Strickland	12	8	40.2	12.5	4.3	Mso.	1	36	1913	Mobile, Ala.	Mobile, Ala.
207950		Ga. s.	Ella T.	10	9	36.0	10.2	3.6	Fsh.	4	1910	Fairton, N. J.	Philadelphia, Pa.
221698		Ga. s.	Ella E. Hillner	10	8	37.7	9.0	4.0	Mso.	2	18	1899	New York, N. Y.	Do.
222240		Ga. y.	Ella E. Hillner	78	53	104.6	14.7	7.0	Yct.	3	40	1917	Wilmington, Del.	Detroit, Mich.
135783		Ga. s.	Ella E. Robbins	35	27	67.3	18.5	5.3	Mso.	3	50	1881	Solomons Island, Md.	Annapolis, Md.

† Formerly U. S. N. Cutter No. 751.
 † Formerly st. s. Husted.
 † Formerly U. S. Navy B. C. 127.

† Formerly ga. y. Margarita Theresa.
 † Formerly ga. s. Irene.
 † Formerly U. S. Navy 1943.

† Formerly ga. s. Nimmo.
 † Formerly sch. Julia A. Nowcomb.
 † Unknown.

MERCHANT MOTOR VESSELS OF THE UNITED STATES—Continued.

Official No.	Signal letters.	Rig.	Name of vessel.	Gross tonnage.	Net tonnage.	Length.	Breadth.	Depth.	Service.	Crew.	Indicated horsepower.	When built.	Where built.	Home port (where permanent document issues).
136612		Ga. s.	Ella J. Sterling	13	10	43.6	12.1	2.1	Frt.	1	40	1897	Parsonville, Md.	Port Amboy, N. J.
133850		(Ga. s.)	Ella and Ora	17	9	51.0	14.5	4.0	Oys.	2	1885	Plankatank, Va.	Newport News, Va.
135914		Ga. s.	Ellarama	15	14	51.6	14.8	4.2	Frt.	1	16	1886	Sharptown, Md.	Do.
200510		Ga. s.	Ellen	60	55	82.0	22.5	4.5	Frt.	2	30	1903	San Francisco, Calif.	San Francisco, Calif.
202305		Ga. s.	Ellen	14	11	39.0	10.6	4.2	Frt.	1	25	1902do.	Do.
203798		Ga. s.	Ellen	10	8	36.9	13.0	3.0	Frt.	3	10	1900	Smith Point, Tex.	Oalveston, Tex.
208617	LBVQ	Ga. y.	Ellen	28	18	67.4	12.2	5.0	Yct.	1	75	1911	Port Richmond, N. Y.	New York, N. Y.
211762		Ga. s.	Ellen	9	0	34.6	10.3	5.0	Fsh.	2	50	1912	San Francisco, Calif.	Los Angeles, Calif.
222328		Ga. s.	Ellona	10	8	31.8	11.1	3.6	Fsh.	1	20	1922	Newport, R. I.	Newport, R. I.
209810		Ga. y.	Ellonora	24	21	42.0	11.8	5.0	Yct.	1	35	1912	Illoiquid, Wash.	Seattle, Wash.
202726		Ga. s.	Ellon Blako	10	8	36.6	13.2	3.8	Pas.	1	10	1905	Port Republic, N. J.	Philadelphia, Pa.
135830		Ga. s.	Ellon Burr	21	20	47.3	17.2	4.3	Wld.	2	20	1885	Merrick, N. Y.	New York, N. Y.
208010		Ga. s.	Ellon Charlotte	27	27	53.5	16.7	6.4	Frt.	2	30	1910	Gloucester, Mass.	Newport News, Va.
8327		Ga. s.	Ellon Gunderson	42	22	58.5	22.0	4.5	Frt.	1	35	1868	San Francisco, Calif.	San Francisco, Calif.
202906		Ga. s.	Ellen H.	7	5	31.0	8.4	3.4	Tow.	2	1906	Bellingham, Wash.	Seattle, Wash.
137033		Ga. s.	Ellen J.	13	7	42.1	16.0	4.0	Fsh.	4	1902	Tottonville, N. Y.	New York, N. Y.
7094		Ga. s.	Ellen Maria	32	30	50.7	17.5	5.2	Frt.	1	1852	Falmouth, Mo.	Rockland, Me.
217318		Ga. s.	Ellen May	12	10	40.0	0.3	4.1	Pas.	1	25	1903	Alton, Ill.	New Haven, Conn.
200100		(Ga. s.)	Ellen S.	33	30	66.3	18.4	4.2	Oys.	0	36	1903	Bridgeport, Conn.	New York, N. Y.
221560		Ga. s.	Ellen S.	7	6	24.3	11.0	3.1	Fsh.	2	7	(t)	(t)	Do.
203950		Ga. s.	Ellen Silsbo	6	5	30.0	12.1	3.0	Fsh.	1	8	1907	Patchogue, N. Y.	Do.
220158		Ga. s.	Ellen T.	31	21	60.0	17.0	6.5	Tow.	3	100	1920	Menominee, Mich.	Marquette, Mich.
216591		Ga. s.	Ellen W.	8	6	29.0	0.1	4.3	Fsh.	2	12	1918	Seattle, Wash.	Seattle, Wash.
215531		Ga. s.	Ellen IV	6	5	27.0	0.3	3.0	Pas.	0	15	1917	West Harrington, R. I.	Providence, R. I.
217612		Ga. s.	Ellen T. Marshall	121	75	104.9	23.1	11.2	Fsh.	10	81	1919	Essex, Mass.	Gloucester, Mass.
137093		Ga. s.	Ellida	14	9	45.1	10.0	4.0	Pas.	2	1901	Hayona, N. J.	Philadelphia, Pa.
222182		Ga. y.	Ellida	30	17	55.3	16.8	8.5	Yct.	2	18	1922	Thomaston, Mo.	Bellast, Mo.
220235		Ga. s.	Ellott	42	28	66.5	15.1	6.8	Fsh.	8	50	1920	Tacoma, Wash.	Seattle, Wash.
217451		Ga. s.	Ellington	22	18	47.6	13.1	5.8	Fsh.	4	36	1918	Seattle, Wash.	Do.
216524		Ga. s.	Elly	10	7	33.0	0.2	5.4	Fsh.	3	20	1918	Eagle Harbor, Wash.	Do.
332591		Ga. s.	Elma	9	5	28.2	12.3	3.0	Frt.	1	14	1905	Port Republic, N. J.	Philadelphia, Pa.
210166		Ga. s.	Elma	11	11	35.2	11.0	4.5	Pas.	3	24	1910	Taunton, Mass.	Miami, Fla.
202813		Ga. s.	Elmar	46	31	69.6	13.0	0.2	Frt.	3	70	1906	New York, N. Y.	New York, N. Y.
210311		Ga. y.	ELMASADA II	123	83	100.5	10.0	8.0	Yct.	0	125	1912do.	New Orleans, La.
215924		Ga. s.	Elme	20	17	43.6	12.3	5.3	Fsh.	5	20	1917	Koyport, Wash.	Seattle, Wash.
213310		Ga. s.	Elmer	30	20	40.8	14.0	6.3	Fsh.	8	40	1915	Dockton, Wash.	Unalaska, Alaska.
228912		Ga. s.	Elmer E.	9	5	39.1	12.0	3.1	Fsh.	2	16	(t)	(t)	New Orleans, La.
212140		Ga. s.	Elmer S.	29	10	41.8	14.7	6.0	Fsh.	3	36	1914	Rockport, Mass.	Provincetown, Mass.
207433		Ga. s.	Elmer O.	7	0	35.0	0.9	3.0	Pas.	2	20	1909	Eufaula, Ala.	Apalachicola, Fla.
137074		Ga. s.	Elmer E. Gray	121	71	106.5	24.0	11.2	Frt.	19	20	1903	Essex, Mass.	Gloucester, Mass.
136923		Ga. s.	Elmer E. Osler	7	7	27.8	11.2	5.5	Fsh.	1	1901	Friendship, Mo.	Boothbay, Me.
212012		Ga. s.	Elmo	21	14	42.3	14.1	5.7	Fsh.	7	25	1914	Tacoma, Wash.	Cordova, Alaska.
214765		Ga. s.	Elmo	9	8	31.2	11.2	3.4	Pas.	1	11	1916	Harrison, N. J.	Newark, N. J.
217611		Ga. s.	Elmo	10	13	42.2	12.0	3.1	Frt.	7	12	1918	Leechville, N. C.	Washington, N. O.
210382		Ga. s.	Elmore	13	13	40.1	11.9	1.9	Pas.	1	24	1910	Clarendon, Ark.	St. Louis, Mo.
203031		Ga. s.	Elmore	7	5	35.4	0.0	3.8	Fsh.	1	12	1905	Empire, Oreg.	Astoria, Oreg.
212030		Ga. s.	Elmore	14	9	36.5	12.8	4.1	Pas.	1	27	1913	Delray, Fla.	Miami, Fla.
222074		Ga. s.	Elmore	87	59	69.0	18.5	8.0	Tow.	4	110	1922	Everett, Wash.	Pt. Townsend, Wash.
211267		Ga. s.	Eloise	65	50	70.1	18.5	7.2	Fsh.	0	60	1913	Boston, Mass.	Portland, Oreg.
220167		Ga. s.	Eloise	19	13	68.5	12.3	5.0	Frt.	1	125	1920	West Norfolk, Va.	Norfolk, Va.
221806	MDHN	Ga. y.	Eloise II	25	20	42.7	14.5	4.1	Yct.	1	32	1921	Jacksonville, Fla.	Savannah, Ga.
210851		Ga. s.	Elouise	10	8	35.1	9.9	4.7	Fsh.	2	16	1920	Seattle, Wash.	Seattle, Wash.
200101		Ga. s.	Elsena	14	10	44.0	12.0	3.8	Oys.	2	35	1903	Glenwood, N. Y.	New York, N. Y.
136069		Ga. y.	Elsna	11	10	41.5	0.3	4.1	Msc.	3	1901	Athens, N. Y.	Do.
207618		Ga. y.	Elsana	26	24	48.2	15.2	8.0	Yct.	2	40	1910	Friendship, Mo.	Do.
218201		Ga. y.	Elsana III	22	15	52.0	12.3	5.7	Yct.	1	40	1914	New London, Conn.	Do.
210191	LTNW	Ga. y.	Elsara	33	28	47.5	14.8	0.7	Yct.	3	35	1910	Camden, N. J.	Do.
201097		Ga. y.	Elsie	23	13	50.5	13.5	4.8	Pas.	2	100	1904	San Francisco, Calif.	San Francisco, Calif.
208017		Ga. y.	Elsie	41	28	60.0	15.7	5.1	Yct.	3	50	1910	New Orleans, La.	New Orleans, La.
208723		Ga. s.	Elsie	22	14	44.0	12.5	5.0	Fsh.	5	30	1911	Seattle, Wash.	Juncau, Alaska.
210017		Ga. s.	Elsie	0	0	44.0	0.0	4.0	Pas.	3	28	1912	Franklin, La.	Morgan City, La.
217078		Ga. s.	Elsie	0	8	34.4	11.4	3.2	Fsh.	1	10	1918	Sitka, Alaska.	Juncau, Alaska.
218122		Ga. s.	Elsie	0	0	33.5	0.3	4.3	Fsh.	1	12	1910	Seattle, Wash.	Seattle, Wash.
218554		Ga. s.	Elsie	9	6	36.1	11.0	4.2	Pas.	3	24	1915	New York, N. Y.	New York, N. Y.
210504		Ga. s.	Elsie	44	30	69.1	17.9	7.2	Pas.	2	150	1920	East Rockaway, N. Y.	Do.
222894		Ga. s.	Elsie	15	10	36.0	12.8	4.1	Frt.	2	40	(t)	(t)	Do.
206357		Ga. s.	Elsie Allen	14	9	35.5	12.2	5.5	Frt.	2	20	1909	Tacoma, Wash.	Seattle, Wash.
213946		Ga. s.	Elsie B.	10	8	29.0	9.0	3.6	Fsh.	3	20	1912	Michigan City, Ind.	Chicago, Ill.
215443		Ga. s.	Elsie D.	12	8	85.0	11.6	4.5	Fsh.	2	16	1917	Hydaburg, Alaska.	Ketchikan, Alaska.
222318		Ga. s.	Elsie E. II	7	5	32.0	0.2	3.7	Msc.	1	10	1918	Pigot Sound, Wash.	New York, N. Y.
205550		Ga. s.	Elsie J.	9	8	30.2	10.2	4.6	Fsh.	2	16	1908	East Greenwich, R. I.	Providence, R. I.
136876		Ga. s.	Elsie K.	12	9	42.0	14.0	4.5	Fsh.	1	35	1901	South Norwalk, Conn.	New York, N. Y.
213839		Ga. s.	Elsie Louise	17	11	60.0	14.6	3.6	Frt.	1	35	1914	Irrington, Va.	Radville, Va.

1 Formerly ga. y. ^a Searus.
 2 Azilo.

3 Formerly U. S. Navy P. N. F. No. 23.
 † Unknown.

‡ Diesel engine.
 § Oil engine.

MERCHANT MOTOR VESSELS OF THE UNITED STATES—Continued.

Official No.	Signal letters.	Rig.	Name of vessel.	Gross tonnage.	Net tonnage.	Length.	Breadth.	Depth.	Service.	Crew.	Indicated horsepower.	When built.	Where built.	Home port (where permanent document issues).
204489		Ga. s.	Elslo Marlo.....	15	14	35.5	10.3	5.6	Fsh.	3	1907	Millwaukee, Wis.....	Marquette, Mich.
201792		Ga. s.	Elslo May.....	13	7	31.5	12.0	4.5	Pas.	1	12	1905	Atlantic City, N. J.....	Philadelphia, Pa.
205628		Ga. s.	Elslo N.....	8	10	36.2	15.0	4.7	Msc.	1	1908	New Haven, Conn.....	Hartford, Conn.
207377		Ga. s.	Elslo W.....	14	9	40.3	12.0	0.3	Frt.	1	25	1910	Hellsven, N. C.....	Washington, N. C.
220706		Ga. s.	Elslo Z.....	12	8	35.2	14.4	3.9	Mso.	1	45	1920	New York, N. Y.....	New York, N. Y.
213456		Ga. s.	Elslo O Silva.....	106	50	101.7	22.8	10.3	Fsh.	17	100	1915	Gloucester, Mass.....	Gloucester, Mass.
222560		Ga. s.	Elslo & Virginia.....	28	19	55.7	15.3	5.3	Oys.	2	36	1922	Amburg, Pa.....	Crisfield, Md.
210067		Ga. s.	Elsinore.....	35	23	55.0	16.2	0.4	Tow.	2	50	1912	Docket, Wash.....	Ketchikan, Alaska.
107543		Ga. y.	Elsko.....	18	15	49.6	13.3	7.0	Yct.	2	30	1900	Marblehead, Mass.....	New York, N. Y.
213326		Ga. s.	Elsston F.....	7	5	32.0	9.6	4.8	Fsh.	2	15	1915	Vinal Haven, Me.....	Rockland, Me.
221799		Ga. s.	Elva.....	8	6	35.8	10.5	3.6	Fah.	6	15	1915	Sea Islo City, N. J.....	Philadelphia, Pa.
222481		Ga. s.	Elva O.....	16	0	48.8	13.5	3.7	Fsh.	2	30	1922	Westland, Va.....	Roedville, Va.
211705		Ga. s.	Elva May.....	7	5	30.4	8.5	2.1	Mso.	1	8	1913	Otway, N. C.....	Beaufort, N. C.
137055		Ga. s.	Elva Alice.....	10	7	33.1	11.4	6.0	Frt.	2	1903	Bremen, Mo.....	South West Harbor, Me.
207598		Ga. s.	Elvina.....	14	11	44.0	11.5	4.5	Pas.	2	40	1910	Brule, Wis.....	Duluth, Minn.
135071		Ga. s.	Elvina English.....	28	11	57.3	18.5	4.7	Oys.	6	25	1873	Bridgeton, N. J.....	Nowark, N. J.
135872		Ga. s.	Elvina E. Schoch.....	24	11	51.6	18.0	5.0	Oys.	6	24	1886	Port Norris, N. J.....	Philadelphia, Pa.
211593		Ga. y.	Elvira.....	95	64	67.0	19.1	4.8	Yct.	2	80	1905	Brooklyn, N. Y.....	Miami, Fla.
222962		Ga. y.	Elvira.....	18	14	47.3	0.3	4.2	Yct.	1	35	1922	Cobeneck, Germany.....	Seattle, Wash.
212018		Ga. s.	Elvira II.....	8	7	33.0	9.0	4.2	Pas.	1	18	1912	Boston, Mass.....	Boston, Mass.
210662		Ga. s.	Elvira M.....	0	6	24.0	8.5	3.0	Fsh.	1	6	1907	Green Bay, Wis.....	Millwaukee, Wis.
207735		Ga. y.	Elviro.....	16	12	41.0	11.0	6.5	Yct.	1	30	1910	Sharptown, Md.....	New York, N. Y.
203530		Ga. s.	Elmala.....	13	9	37.4	9.6	2.4	Frt.	3	25	1906	Miami, Fla.....	Miami, Fla.
216318		Ga. s.	Emanolpator.....	39	31	55.9	15.4	7.0	Fsh.	8	50	1918	Gig Harbor, Wash.....	Toonaa, Wash.
211486		Ga. s.	Emandell.....	11	5	46.2	11.2	3.1	Tov.	1	37	1913	Elizabeth City, N. C.....	Elizabeth City, N. C.
217995		Ga. s.	Emblem II.....	7	5	29.0	9.2	4.0	Fsh.	7	18	1919	Seattle, Wash.....	Juneau, Alaska.
213287		Ga. s.	Emden.....	10	0	27.4	9.8	8.7	Fsh.	3	10	1915	Green Bay, Wis.....	Millwaukee, Wis.
214354		Ga. s.	Emolla II.....	11	7	30.0	13.0	5.0	Frt.	1	16	1914	Ungor, Alaska.....	Unalaska, Alaska.
211530		Ga. s.	Emolino K.....	8	7	34.1	9.0	3.7	Pas.	2	20	1896	Philadelphia, Pa.....	Nowark, N. J.
216690		Ga. s.	Emerald.....	7	7	27.6	10.0	3.3	Fsh.	2	14	1913	Wrangell, Alaska.....	Juneau, Alaska.
211410		Ga. s.	Emerancee.....	27	26	41.8	11.5	4.8	Pas.	2	40	1913	Three Mile Bay, N. Y.....	Cape Vincent, N. Y.
207730		Ga. y.	Emerone.....	18	16	45.0	10.2	5.4	Yct.	1	50	1910	New York, N. Y.....	New York, N. Y.
222952	MFCG	Ga. y.	Enaska.....	59	51	62.2	16.5	7.3	Yct.	3	74	1923	Gamden, N. J.....	Do.
201401		El. s.	Emill.....	0	6	42.3	9.2	2.0	Tow.	1	1904	Franklin City, Va.....	Capo Charles, Va.
212690		Ga. s.	Emilla D.....	20	10	43.7	14.8	5.5	Fsh.	5	24	1914	Rockport, Mass.....	Vineyard Haven, Mass.
206142		Ga. y.	Emillo B.....	22	13	54.0	14.0	5.5	Yct.	1	50	1903	Clinton, Conn.....	Boston, Mass.
219366		Ga. s.	Emillo Z.....	13	11	40.2	14.2	4.2	Frt.	0	25	1916	Gamden, N. J.....	Philadelphia, Pa.
136878		Ga. s.	Emilly.....	8	0	30.4	12.5	3.0	Oys.	1	1901	Rovayton, Conn.....	Hridgport, Conn.
137073		Ga. s.	Emilly.....	15	9	42.9	12.5	3.1	Fsh.	2	1903	St. Petersburg, Fla.....	Tampa, Fla.
107661		Ga. s.	Emilly.....	21	18	43.0	14.3	4.5	Frt.	1	1901	Bayonne, N. J.....	St. Michael, Alaska.
204370		Ga. s.	Emilly.....	11	7	47.0	10.2	3.2	Frt.	1	8	1907	St. Michael, Alaska.....	St. Michael, Alaska.
207705		Ga. s.	Emilly.....	9	7	32.0	10.0	4.5	Pas.	1	12	1910	Somers Point, N. J.....	Philadelphia, Pa.
208812		Ga. s.	Emilly.....	10	9	30.5	8.1	3.5	Fsh.	3	8	1910	Green Bay, Wis.....	Millwaukee, Wis.
213538		Ga. s.	Emilly.....	7	0	37.8	10.7	2.6	Mso.	1	15	1915	New Haven, Conn.....	New Haven, Conn.
216505		Ga. s.	Emilly.....	10	13	41.4	14.0	5.4	Frt.	1	30	1917	Portland, Me.....	Bayannah, Ga.
222820		Ga. s.	Emilly.....	49	24	60.2	20.0	6.2	Frt.	2	45	1923	Pocomoke City, Md.....	Capo Charles, Va.
210304		Ga. s.	Emilly A.....	0	7	35.4	11.2	2.8	Oys.	2	0	1914	Houma, La.....	Now Orleans, La.
135130		Ga. s.	Emilly A. Pooto.....	113	75	100.0	17.0	7.2	Fsh.	25	200	1875	Boothbay, Me.....	Roedville, Va.
207994		Ga. s.	Emilly G.....	10	7	31.3	10.4	5.1	Pas.	1	1907	Clinton, Mo.....	Hartford, Conn.
212761		Ga. s.	Emilly H.....	8	7	40.4	12.8	3.8	Frt.	2	12	1895	Mount Pleasant, S. C.....	Charleston, S. C.
202220		Ga. y.	Emilly Jane.....	10	10	45.8	13.2	5.7	Yct.	1	15	1905	South Boston, Mass.....	Boston, Mass.
207211		Ga. s.	Emilly Mae.....	0	5	33.4	9.4	5.0	Mso.	2	0	1909	Thunderbolt, Ga.....	Beaufort, S. C.
215514		Ga. s.	Emilly Marguerite.....	43	29	57.2	19.4	5.4	Frt.	3	45	1917	Columbia, N. C.....	Norfolk, Va.
220977		Ga. s.	Emilly May.....	0	6	41.5	10.0	3.9	Frt.	1	20	1920	Skagway, Alaska.....	Skagway, Alaska.
212300		Ga. s.	Emilly R.....	0	6	32.1	9.0	4.1	Fsh.	1	7	1914	Seattle, Wash.....	Kotlikan, Alaska.
203728		Ga. s.	Emilly Sears.....	44	22	63.4	18.1	8.3	Fsh.	12	1908	Gloucester, Mass.....	Tampa, Fla.
7980		Ga. s.	Emilly F. Blehard.....	50	33	63.5	22.3	5.0	Fsh.	1	40	1897	San Francisco, Calif.....	San Francisco, Calif.
201310		Ga. s.	Emilly T.....	12	11	37.5	14.0	4.0	Frt.	2	1903	Green Bay, Wis.....	Millwaukee, Wis.
185714		Ga. s.	Emilly V.....	15	12	44.5	15.8	4.3	Frt.	1	1911	Atlantic City, N. J.....	Philadelphia, Pa.
136251		Ga. s.	Emma.....	47	33	59.0	22.5	4.7	Frt.	2	40	1870	San Rafael, Calif.....	San Francisco, Calif.
136128		Ga. s.	Emma.....	35	25	64.0	17.0	0.0	Frt.	3	40	1899	Banck, Calif.....	Unalaska, Alaska.
136251		Ga. s.	Emma.....	11	11	40.8	12.0	3.0	Oys.	2	1891	Stockton, Md.....	Capo Charles, Va.
136441		Ga. s.	Emma.....	32	30	70.6	18.5	4.6	Frt.	5	1894	Raquennes Parish, La.....	Gulfport, Miss.
136958		Ga. s.	Emma.....	27	14	40.0	17.5	5.0	Frt.	5	1901	Scranton, Miss.....	Now Orleans, La.
137010		Ga. s.	Emma.....	14	0	44.0	12.0	5.0	Fsh.	2	1902	Suttons Bay, Mich.....	Grand Haven, Mich.
209532		Ga. s.	Emma.....	17	12	41.7	14.0	4.8	Fsh.	4	30	1911	Bayou LaBatre, Ala.....	Mohle, Ala.
210186		Ga. s.	Emma.....	7	6	20.4	10.4	4.0	Fsh.	2	5	1907	Tampa, Fla.....	Key West, Fla.
212052		Ga. s.	Emma.....	26	17	42.3	13.4	5.4	Fsh.	5	30	1914	Seattle, Wash.....	Kotlikan, Alaska.
216208		Ga. p.	Emma.....	24	15	62.2	26.0	3.0	Mso.	2	48	1918	Oswego, Mont.....	Great Falls, Mont.
217700		Ga. s.	Emma.....	0	8	37.7	9.0	3.0	Pas.	2	16	1908	Bayonne, N. J.....	New York, N. Y.
22187		Ga. s.	Emma.....	0	8	29.2	13.0	3.6	Fsh.	1	25	1906	Huffman, N. Y.....	Do.
221701		Ga. s.	Emma.....	7	10	32.6	10.2	4.0	Frt.	1	10	1921	Katalla, Alaska.....	Cordova, Alaska.

1 Formerly ga. s. Carmen.
 2 Formerly ga. s. Agatha.
 3 Formerly st. s. 5
 4 America.

5 Formerly ga. s. Mingarell.
 6 Formerly U. S. Navy Launch No. 247.
 7 Formerly ga. y. Alcatorda.

8 Formerly ga. y. Al Batz.
 9 ga. s. Chasvilo.

MERCHANT MOTOR VESSELS OF THE UNITED STATES—Continued.

Official No.	Signal letters.	Rtg.	Name of vessel.	Gross tonnage.	Net tonnage.	Length.	Breadth.	Depth.	Service.	Crew.	Indicated horsepower.	When built.	Where built.	Home port (where permanent document issued).
						Feet.	Feet.	Feet.						
221798		Ga. s.	Emma	8	6	37.0	10.5	3.0	Fsh.	6	24	1015	Sea Isle City, N. J.	Philadelphia, Pa.
221818		Ga. s.	Emma	11	7	35.1	10.5	3.5	Fsh.	1	25	(†)	Do.	Do.
221871		Ga. s.	Emma	10	9	37.2	10.6	4.2	Frt.	6	24	1016	Sea Isle City, N. J.	Do.
222268		Ga. s.	Emma	11	7	34.4	10.5	4.4	Frt.	2	24	1922	Astoria, N. Y.	New York, N. Y.
136598		Ga. s.	Emma B.	6	6	32.4	12.0	2.9	Mso.	1	12	1897	Atlantic City, N. J.	Philadelphia, Pa.
210775		(Ga. p.)	Emma B.	14	14	60.0	11.0	2.5	Pas.	1	12	1912	Muscatine, Iowa.	Des Moines, Iowa.
213650		Ga. s.	Emma B.	8	6	43.1	10.7	3.6	Frt.	1	22	1915	Rumbly, Md.	Reedville, Va.
220049		Ga. s.	Emma B.	10	7	41.0	10.2	2.7	Fsh.	3	24	1914	Rogers City, Mich.	Port Huron, Mich.
218870		Ga. s.	Emma D.	8	5	31.0	10.5	4.1	Mso.	1	16	1914	Red Bank, N. J.	Perth Amboy, N. J.
221582		Ga. s.	Emma D.	9	8	32.9	9.0	3.7	Frt.	7	20	1921	Everett, Wash.	Seattle, Wash.
130569		Ga. s.	Emma E.	6	5	29.2	11.4	3.5	Mso.	1	11	1896	Bridgeport, Conn.	New York, N. Y.
208585		Ga. s.	Emma E.	13	11	33.1	10.0	4.0	Fsh.	1	20	1911	Traverse City, Mich.	Grand Haven, Mich.
210213		Ga. s.	Emma H. IV.	9	6	34.7	10.5	3.6	Pas.	1	12	1919	Tilghman, Md.	Baltimore, Md.
136936		Ga. s.	Emma L.	9	9	31.9	13.6	3.8	Oys.	1	11	1897	Patchogue, N. Y.	Bridgeport, Conn.
205613		Ga. s.	Emma M.	11	9	54.0	12.6	3.2	Fsh.	1	25	1908	St. Andrews, Fla.	Gulport, Miss.
137016		Ga. s.	Emma R.	8	8	39.0	13.4	3.2	Pas.	1	11	1901	Ocean City, N. J.	Philadelphia, Pa.
222928		Ga. s.	Emma R.	34	31	69.2	17.0	5.3	Pas.	3	90	1923	Dorchester, N. J.	Do.
222477		Ga. y.	Emma S.	21	8	58.3	11.0	4.8	Yct.	1	300	1916	Wilmington, Calif.	Los Angeles, Calif.
200956		Ga. s.	Emma T.	8	5	42.0	11.0	3.0	Mso.	1	12	1909	Morgan City, La.	Morgan City, La.
218940		Ga. s.	Emma W.	8	7	30.6	11.4	3.6	Fsh.	1	21	1916	Baldwin, N. Y.	New York, N. Y.
136515		Ga. s.	Emma W.	19	18	44.0	15.0	4.0	Frt.	2	1895	Berkley, Va.	Norfolk, Va.	
210594		Ga. s.	Emma Alice	6	5	23.7	9.6	3.0	Pas.	1	10	1911	Warren, R. I.	Providence, R. I.
205340		Ga. s.	EMMA DELLA	8	5	32.5	7.2	2.7	Pas.	1	15	1905	Grafton, Ill.	St. Louis, Mo.
210051		Ga. s.	Emma Dick	7	5	30.6	8.7	3.4	Fsh.	2	20	1912	Tacoma, Wash.	Seattle, Wash.
8599		Ga. s.	Emma Frances	18	17	57.0	14.7	3.0	Mso.	1	21	1899	Norwalk, Conn.	New York, N. Y.
136256		Ga. s.	Emma Harvay	11	11	37.0	14.0	3.5	Fsh.	2	15	1891	Back Bay, Miss.	Bonsacola, Fla.
211017		Ga. s.	Emma Jean	20	14	40.1	12.5	4.8	Fsh.	3	40	1913	Seattle, Wash.	Juneau, Alaska.
136082		Ga. s.	Emma Lawrence	10	9	52.2	13.6	3.0	Frt.	2	1890	St. Peters, Md.	Reedville, Va.	
130050		Ga. s.	Emma Louise	7	5	38.1	12.2	3.3	Tow.	2	1897	Morgan City, La.	Morgan City, La.	
200520		Ga. s.	Emma Virginia	28	10	68.2	15.5	5.3	Frt.	2	50	1912	Pocomoke City, Md.	Griffith, Md.
7071		Ga. s.	Emma C. Herry	15	12	39.2	14.6	5.7	Frt.	2	8	1866	Noank, Conn.	Baltimore, Md.
201443		Ga. s.	Emma K. Reed	91	50	94.4	20.5	6.4	Frt.	4	85	1904	St. Michaels, Md.	Baltimore, Md.
222897		Ga. s.	Emma L. Evans	59	37	77.0	22.5	6.3	Frt.	1	10	1923	Ocean City, N. J.	Philadelphia, Pa.
136807		Ga. s.	Emma L. Saok	8	6	28.5	12.1	2.8	Frt.	1	11	1900	Do.	Do.
135320		Ga. s.	Emma B. Osler	23	13	52.0	17.0	5.5	Frt.	2	22	1873	Essex, Mass.	Portland, Me.
130778		Ga. s.	Emma W. Somers	15	9	55.0	15.0	4.2	Frt.	2	1899	St. Peters Creek, Md.	Roadville, Va.	
293109		Ga. s.	Emmie	14	7	33.1	9.0	3.9	Fsh.	1	16	1909	Ketchikan, Alaska.	Ketchikan, Alaska.
205409		Ga. s.	Emmons	13	9	46.0	12.0	4.1	Frt.	2	30	1907	Tilghmans Island, Md.	Baltimore, Md.
206371		Ga. s.	Emmy	10	8	42.3	13.6	3.5	Frt.	1	12	1909	Liverpool, Tex.	Galveston, Tex.
209755		(Ga. p.)	Emperor	121	70	107.0	22.0	5.0	Pas.	4	200	1912	Los Angeles, Calif.	Los Angeles, Calif.
207191		Ga. s.	Empire	15	10	48.7	13.0	5.3	Frt.	1	100	1910	Stockton, Calif.	San Juan, P. R.
203310		Ga. s.	Empire	10	10	50.3	13.8	6.1	Frt.	2	50	1911	Empira, Oreg.	Astoria, Oreg.
214770		Ga. s.	Empire	10	7	38.0	11.5	4.2	Mso.	1	30	1914	Groat Kills, N. Y.	Perth Amboy, N. J.
136384		Ga. s.	Empress	14	13	43.0	10.0	3.0	Oys.	1	1893	Tras Palacios, Tex.	Port Lavaca, Tex.	
136840		Ga. s.	Empress	8	7	30.0	12.0	4.0	Mso.	2	8	1898	Wickford, R. I.	New Bedford, Mass.
200187		Ga. s.	Empress	14	11	52.0	9.6	8.3	Frt.	2	25	1902	Astoria, N. Y.	Philadelphia, Pa.
202834		(Ga. p.)	Empress	30	26	77.5	18.4	2.7	Pas.	4	65	1906	Terminal Island, Calif.	Los Angeles, Calif.
203836		Ga. s.	Empress	8	5	35.3	11.0	4.3	Pas.	2	30	1909	New Orleans, La.	New Orleans, La.
208524		Ga. s.	Empress	14	12	42.5	11.5	4.0	Pas.	3	20	1911	Apalachicola, Fla.	Apalachicola, Fla.
208293		Ga. s.	Empress	11	6	33.5	9.0	2.7	Mso.	1	12	1911	Wt. N. C.	Beaufort, N. C.
209478		Ga. s.	Empress	8	7	28.4	8.3	3.8	Pas.	2	10	1910	Groon Bay, Wis.	Milwaukee, Wis.
209670		Ga. s.	Empress	61	37	70.0	17.0	7.0	Fsh.	3	30	1912	Eliza Island, Wash.	Unalaska, Alaska.
211917		Ga. s.	Empress	10	7	38.0	8.2	2.9	Frt.	1	16	1914	Atlanta, N. C.	Beaufort, N. C.
201032		Ga. s.	Enaro	14	12	45.0	12.0	3.5	Tow.	2	18	1904	Greenport, N. Y.	Jacksonville, Fla.
214130		Ga. s.	Enchantress	10	9	34.0	10.2	4.0	Mso.	1	30	1916	Charlevoix, Mich.	Grand Haven, Mich.
213306	LFKJ	(Ga. y.)	Enchantress II.	41	30	73.3	13.0	5.7	Yct.	7	300	1915	Camden, N. J.	Philadelphia, Pa.
221338	MCTR	Ga. y.	Enchantress III.	106	60	78.0	18.0	6.3	Yct.	5	450	1921	Do.	Do.
208851		Ga. s.	Endeavor	11	9	35.0	12.7	4.0	Fsh.	3	25	1911	Long Branch, N. J.	Savannah, Ga.
135808		Ga. s.	Energy	9	8	35.4	13.6	8.0	Frt.	3	12	1894	Norfolk, Va.	Norfolk, Va.
260401		Ga. s.	Energy	12	8	40.0	9.0	4.4	Fsh.	1	25	1909	Mount Vernon, Wash.	Ketchikan, Alaska.
81813		Ga. s.	Engadine	28	26	60.1	12.4	4.2	Pas.	2	1901	Astoria, N. Y.	Miami, Fla.	
209704		Ga. s.	Enos	23	15	41.0	13.3	5.8	Fsh.	7	27	1912	Poulsbo, Wash.	Seattle, Wash.
218100		Ga. y.	Ensonada	17	8	15.2	10.0	5.2	Yct.	2	70	1914	Wilmington, Calif.	Los Angeles, Calif.
212346	LDMQ	Ga. y.	Ensign	30	23	64.1	11.3	5.7	Yct.	2	70	1914	West Lynn, Mass.	New York, N. Y.
206980		Ga. s.	Ensign	10	8	43.4	9.0	4.0	Pas.	1	20	1907	Grand Haven, Mich.	Grand Haven, Mich.
136217		Ga. s.	Enterprise	23	21	48.5	19.0	4.0	Frt.	1	25	1891	Freeport, N. Y.	New York, N. Y.
201713		Ga. s.	Enterprise	14	9	47.0	12.0	2.8	Pas.	2	40	1899	West Palm Beach, Fla.	Miami, Fla.
202373		Ga. s.	Enterprise	18	10	42.3	15.0	3.1	Frt.	13	1905	Bon Secour, Ala.	Mobile, Ala.	
201070		Ga. s.	Enterprise	10	5	47.7	11.3	2.9	Oys.	3	20	1908	New Orleans, La.	New Orleans, La.
205040		Ga. s.	Enterprise	15	10	53.0	14.2	5.5	Fsh.	8	50	1903	Coquille, Oreg.	Los Angeles, Calif.
215301		Ga. s.	Enterprise	13	7	30.8	10.5	3.5	Fsh.	2	12	1917	Juneau, Alaska	Juneau, Alaska
216671		Ga. y.	Enterprise	26	18	65.5	12.0	4.9	Yct.	3	400	1918	East Greenwich, R. I.	New York, N. Y.
218421		Ga. s.	Enterprise	10	8	32.7	9.0	4.2	Fsh.	3	12	1919	Seattle, Wash.	Seattle, Wash.
219762		Ga. s.	Enterprise	11	8	37.2	10.7	5.2	Fsh.	8	10	1920	Do.	Astoria, Oreg.

† Formerly ga. y. (a) White, (b) Wincottah.

‡ Unknown.

MERCHANT MOTOR VESSELS OF THE UNITED STATES—Continued.

Official No.	Signal letters.	Rtg.	Name of vessel.	Gross tonnage.	Net tonnage.	Length.	Breadth.	Depth.	Service.	Crew.	Indicated horsepower.	When built.	Where built.	Home port (where permanent license issued).
						Feet.	Feet.	Feet.						
220031		Ga. s.	Enterprise.....	10	7	34.8	11.0	4.1	Fsh.	1	20	1920	Bay Center, Wash.....	Seattle, Wash.
208404		Ga. s.	Eola.....	9	8	34.5	10.0	2.0	Frt.	2	20	1910	Key West, Fla.....	Key West, Fla.
211531		Ga. y.	Eola.....	32	15	55.7	12.6	5.5	Yct.	4	60	1912	Salom, Oreg.....	Los Angeles, Calif.
221104		Ga. s.	Eola.....	10	7	40.9	9.1	4.6	Plt.	3	400	1921	do.....	Key West, Fla.
110927		Ga. s.	Eolls.....	7	5	30.8	12.8	4.2	Pas.	1	15	1890	Brooklyn, N. Y.....	New York, N. Y.
135991		Ga. s.	Equator.....	70	51	81.5	22.0	8.0	Tow.	7	200	1888	Benicia, Calif.....	Seattle, Wash.
222804		Ga. s.	Equator.....	50	38	50.1	17.5	7.0	Fsh.	7	100	1923	Oig Harbor, Wash.....	Ketchikan, Alaska.
212424		Ga. s.	Erah.....	9	6	40.1	9.5	3.9	Mso.	1	14	1914	Atlantic, N. C.....	Beaufort, N. C.
136957		Ga. s.	Erena L.....	31	17	63.4	18.4	3.5	Oys.	4	1001	1901	Biloxi, Miss.....	Mobile, Ala.
221184		Ga. s.	Eri.....	11	7	36.0	11.0	4.6	Fsh.	1	28	1921	Bay Shore, N. Y.....	New York, N. Y.
136817		Ga. s.	Eri.....	14	9	42.0	14.1	4.2	Oys.	3	1000	1900	New Haven, Conn.....	New Haven, Conn.
208580		Ga. s.	Erio M.....	8	7	24.6	9.0	4.0	Fsh.	2	18	1911	Cheboygan, Mich.....	Grand Haven, Mich.
209020		Ga. s.	Erin.....	11	12	51.2	10.8	4.0	Pas.	2	20	1911	Georgetown, S. C.....	Georgetown, S. C.
218950		Ga. s.	Erin.....	14	11	48.8	10.5	4.1	Mso.	2	24	1908	New York, N. Y.....	New York, N. Y.
206778		Ga. s.	Erma.....	13	11	40.0	10.8	4.5	Tow.	1	30	1909	Mount Vernon, Wash.....	Seattle, Wash.
209930		Ga. s.	Erma.....	11	8	45.0	13.0	4.0	Pas.	1	24	1912	Harrisburg, Tex.....	Port Arthur, Tex.
215212		Ga. s.	Erma.....	11	7	32.0	11.0	3.0	Fsh.	1	25	1917	Juneau, Alaska.....	Juneau, Alaska.
209754		Ga. s.	Erma May.....	7	7	25.9	10.7	2.9	Pas.	1	12	1901	Smiths Point, Tex.....	Galveston, Tex.
217931		Ga. s.	Erna.....	13	10	38.8	11.8	4.9	Fsh.	4	20	1919	Port Blakely, Wash.....	Seattle, Wash.
201952		Ga. s.	Erna M. Lucas.....	13	11	40.5	12.3	3.0	Mso.	2	20	1905	Charleston, S. C.....	Charleston, S. C.
206750		Ga. s.	Ernestine D.....	10	10	51.5	17.8	3.8	Oys.	3	35	1909	Biloxi, Miss.....	New Orleans, La.
220140		Ga. s.	Ernest Lowell.....	20	12	52.0	16.0	5.6	Frt.	1	30	1920	Lubbock, Tex.....	Eastport, Me.
220238		Ga. s.	Erna.....	41	28	64.5	15.5	7.3	Fsh.	2	50	1920	Dookton, Wash.....	Seattle, Wash.
136126		Ga. s.	Ernst Langhammer.....	17	10	57.0	17.0	4.2	Frt.	2	1804	1894	Pocomoke City, Md.....	Annapolis, Md.
218276		Ga. s.	Eronel.....	9	6	38.7	9.3	4.0	Frt.	1	30	1911	Norfolk, Va.....	Philadelphia, Pa.
209881		Ga. y.	Ervilla.....	41	29	62.0	13.4	7.3	Yot.	2	100	1911	Cleveland, Ohio.....	New York, N. Y.
211404		Ga. s.	Ervilla.....	8	8	27.3	11.5	4.0	Pas.	1	12	1913	West Harrington, R. I.....	Providence, R. I.
213841		Ga. s.	Escapado.....	21	17	42.7	12.4	4.5	Fsh.	3	28	1915	Seattle, Wash.....	Juneau, Alaska.
220515		Ga. s.	Escapado.....	11	9	46.0	9.0	4.2	Frt.	1	75	1901	Morris Heights, N. Y.....	Savannah, Ga.
207452		Ga. s.	Esco.....	6	6	20.8	8.8	3.3	Frt.	1	1	1910	Atlantic City, N. J.....	Philadelphia, Pa.
208920		Ga. s.	Escort.....	28	15	16.1	16.3	4.9	Tow.	1	80	1911	Prosper, Oreg.....	San Francisco, Calif.
210105		Ga. s.	Escort.....	20	25	50.7	13.0	5.5	Frt.	1	45	1912	Winthrop, Mass.....	New Bedford, Mass.
217133		Ga. s.	Esmeraldo.....	93	42	50.1	26.4	5.5	Frt.	2	45	1918	Antioch, Calif.....	San Francisco, Calif.
210051	L.CKS	Ga. y.	Esolante.....	62	51	85.2	13.4	7.3	Yct.	6	300	1911	East Portchester, Conn.....	New York, N. Y.
210320	L.CMT	Ga. y.	Espananza.....	40	27	63.1	17.2	8.0	Yct.	4	33	1912	Easton, Md.....	Chicago, Ill.
136116		Ga. s.	Essay.....	12	11	39.8	11.0	3.5	Frt.	1	1	1893	Matagorda, Tex.....	Port Lavaca, Tex.
216534		Ga. s.	Essu.....	9	7	32.5	10.2	4.5	Fsh.	2	9	1918	Seattle, Wash.....	Seattle, Wash.
222377		Ga. s.	Esta.....	8	7	33.0	11.7	3.0	Fsh.	1	21	1923	Dorchester, N. J.....	Philadelphia, Pa.
205123		Ga. s.	Eta V. Hucho.....	10	7	35.6	10.6	3.6	Pas.	1	20	1908	Hoquiam, Wash.....	Seattle, Wash.
216559		Ga. s.	Estebeth.....	70	47	55.1	17.8	9.7	Pas.	3	90	1918	Toncoma, Wash.....	Juneau, Alaska.
213010		Ga. s.	Estel II.....	22	14	64.1	17.2	3.0	Tow.	12	50	1916	Newport, Ky.....	Louisville, Ky.
135109		Ga. s.	Estella.....	3	5	29.7	11.7	3.8	Fsh.	1	14	1876	Mystic, Conn.....	Hiddeport, Conn.
201127		Ga. s.	Estella.....	13	9	30.0	11.5	4.0	Fsh.	1	20	1904	Ballard, Wash.....	Ketchikan, Alaska.
205376		Ga. s.	Estella.....	5	5	25.0	12.2	2.8	Pas.	1	12	1904	Port Republic, N. J.....	Philadelphia, Pa.
201627		Ga. s.	Estella A.....	7	7	31.1	11.8	6.0	Fsh.	1	1	1904	Bremen, Me.....	Rockland, Me.
136738		Ga. s.	Estella Townsend.....	7	7	32.7	13.1	3.7	Pas.	4	10	1899	Atlantic City, N. J.....	Key West, Fla.
135570		Ga. s.	Estelle.....	10	13	42.5	14.5	3.8	Fsh.	2	24	1880	Key West, Fla.....	Mobile, Ala.
136172		Ga. s.	Estelle.....	7	7	30.0	13.2	3.5	Frt.	2	8	1891	Hon Secour, Ala.....	Newport News, Va.
136236		Ga. s.	Estelle.....	8	6	41.0	11.0	3.5	Oys.	1	1	1891	Hook Creek, Va.....	Philadelphia, Pa.
136503		Ga. s.	Estelle.....	9	8	32.0	13.7	3.7	Frt.	2	1	1890	Woodville, S. C.....	Charleston, S. C.
136826		Ga. s.	Estelle.....	11	7	40.3	14.0	3.2	Frt.	3	22	1900	Biloxi, Miss.....	New Orleans, La.
200200		Ga. s.	Estelle.....	7	7	33.0	12.4	3.2	Frt.	2	8	1902	Carrabelle, Fla.....	Tampa, Fla.
207017		Ga. p.	Estelle D.....	13	13	62.5	19.4	2.2	Msc.	2	20	1909	Havenswood, W. Va.....	Faduan, Ky.
135837		Ga. s.	Estelle Garber.....	6	6	34.0	12.0	3.0	Oys.	1	1	1885	Snyville, N. Y.....	Hiddeport, Conn.
137011		Ga. s.	Esther.....	7	8	42.3	10.4	2.7	Oys.	2	1	1902	Chincoteague, Va.....	Norfolk, Va.
202951		Ga. s.	Esther.....	10	7	27.0	13.8	3.8	Frt.	1	1	1905	Huntington, N. Y.....	New York, N. Y.
205835		Ga. s.	Esther.....	5	5	23.7	11.3	3.8	Fsh.	1	6	1908	Osterville, Mass.....	New Bedford, Mass.
207007		Ga. s.	Esther.....	14	10	41.0	12.0	3.0	Frt.	1	20	1909	Seattle, Wash.....	Seattle, Wash.
212469		Ga. s.	Esther.....	11	9	46.5	10.5	4.0	Pas.	2	20	1913	Milwaukee, Wis.....	Milwaukee, Wis.
217401		Ga. s.	Esther.....	15	12	33.0	12.0	3.8	Fsh.	2	25	1918	Silka, Alaska.....	Juneau, Alaska.
218717		Ga. s.	Esther C.....	17	11	45.2	12.1	5.0	Oys.	1	75	1910	Brooklyn, N. Y.....	New York, N. Y.
219378		Ga. s.	Esther M.....	7	5	34.0	10.6	2.4	Oys.	2	0	1917	Houtma, La.....	New Orleans, La.
218520		Ga. s.	Esther Woods.....	13	8	32.8	8.6	2.4	Fsh.	2	20	1918	Larson, Minn.....	Duluth, Minn.
218701		Ga. s.	Esther Woods.....	23	23	58.0	12.0	3.0	Tow.	3	25	1910	Frankfort, Ky.....	Memphis, Tenn.
222190		Ga. p.	Estonia.....	12	10	38.4	10.4	3.6	Fsh.	2	28	1922	Naubuhway, Mich.....	Grand Haven, Mich.
216735		Ga. s.	Estrella.....	46	27	60.0	26.2	6.0	Pas.	1	100	1918	San Diego, Calif.....	San Diego, Calif.
218392		Ga. s.	Estrella.....	7	5	33.8	7.8	4.0	Mso.	1	135	1910	Seattle, Wash.....	Seattle, Wash.
222033		Ga. s.	Estrella II.....	8	7	30.0	7.7	3.7	Pas.	2	65	1922	do.....	do.
222000		Ga. s.	Estrella III.....	8	5	30.0	7.9	3.0	Pas.	1	90	1923	do.....	do.
204398		Ga. s.	Ethal M.....	12	11	34.5	9.7	4.1	Frt.	3	24	1909	Green Bay, Wis.....	Milwaukee, Wis.
214321		Ga. s.	Etha B.....	6	5	26.3	8.8	2.5	Fsh.	1	14	1907	St. James, Mich.....	Grand Haven, Mich.
136305		Ga. s.	Ethel.....	8	8	31.4	14.3	3.6	Mso.	1	10	1893	Patchogue, N. Y.....	New York, N. Y.
136668		Ga. s.	Ethel.....	12	8	47.0	10.8	3.8	Frt.	1	1	1898	Warrenton, Oreg.....	Astoria, Oreg.
136773		Ga. s.	Ethel.....	7	5	37.0	13.3	2.8	Frt.	2	1	1899	Mobile, Ala.....	Gulfport, Miss.

† Formerly ga. y. Magnolia.

† Kerosene engine.

MERCHANT MOTOR VESSELS OF THE UNITED STATES—Continued.

Official No.	Signal letters.	Rtg.	Name of vessel.	Gross tonnage.	Net tonnage.	Length.	Breadth.	Depth.	Service.	Crew.	Indicated horsepower.	When built.	Where built.	Home port (where permanent document issues).
136990		Ga. s.	Ethel.	10	7	Feet. 32.6	Feet. 14.4	Feet. 8.8	Fsh.	3	8	1902	Scranton, Miss.	Gulfport, Miss.
202094		Ga. s.	Ethel.	19	14	46.8	15.8	8.0	Fsh.	6	28	1905	Swans Island, Mo.	Tampa, Fla.
204355		Ga. s.	Ethel.	14	11	47.8	14.3	3.7	Frt.	3	25	1907	Neponset, Mass.	Newport, R. I.
205764		Ga. s.	Ethel.	12	8	38.0	12.2	3.9	Pas.	2	25	1908	Hollyock, Del.	Wilmington, Del.
208190		Ga. s.	Ethel.	5	5	27.0	11.5	2.5	Fsh.	2	6	1904	Koy West, Fla.	Koy West, Fla.
213436		Ga. s.	Ethel.	8	6	31.8	9.6	3.6	Fsh.	1	10	1915	Seattle, Wash.	Seattle, Wash.
219780		Ga. s.	Ethel.	7	6	36.3	10.4	3.4	Frt.	1	12	1920	Mystic, Conn.	New London, Conn.
221014		Ga. s.	Ethel.	24	16	52.5	14.1	3.4	Frt.	2	20	1921	Atlantic, N. C.	Beaufort, N. C.
212151		Ga. s.	Ethel B.	15	12	58.5	13.7	2.3	Pas.	1	50	1914	Seabrook, Tex.	Houston, Tex.
217148		(Ga. p.)	Ethel B. No. 2.	32	26	38.4	14.1	2.5	Tow.	1	16	1918	Fisk, Mo.	St. Louis, Mo.
200890		Ga. s.	Ethel C.	8	8	30.0	8.1	4.2	Fsh.	2	84	1904	Bridgeton, N. J.	Philadelphia, Pa.
221824		Ga. s.	Ethel C.	7	6	31.5	10.4	3.7	Fsh.	6	20	1918	Belmar, N. J.	Do.
212108		Ga. s.	Ethel G.	9	7	39.1	10.7	2.8	Mso.	1	27	1914	Bogue, N. C.	Wilmington, N. C.
136394		Ga. s.	Ethel H.	21	13	58.1	14.8	4.2	Fsh.	2	50	1893	Fairmount, Md.	Newport News, Va.
208202		Ga. s.	Ethel H.	14	10	44.8	7.7	4.6	Fsh.	1	38	1910	Wilmington, Calif.	San Diego, Calif.
208999		Ga. s.	Ethel J.	12	9	44.0	11.3	4.4	Fsh.	3	60	1911	Barcelona, N. Y.	Sandusky, Ohio.
136728		Ga. s.	Ethel Q.	24	20	53.4	15.9	4.7	Fsh.	3	60	1899	Marco, Fla.	Tampa, Fla.
215095		Ga. s.	Ethel S.	10	9	30.6	9.3	3.3	Fsh.	1	40	1917	Charlevoix, Mich.	Grand Haven, Mich.
210688		Ga. s.	Ethel Alice.	17	7	45.0	10.0	8.0	Frt.	2	16	1912	Carters Creek, Va.	Crisfield, Md.
203522		Ga. s.	Ethel Lewis.	8	8	42.5	14.0	3.0	Frt.	4	8	1906	Chesconessox, Va.	Do.
217169		Ga. s.	Ethel Louise.	10	12	41.4	11.1	3.9	Pas.	2	50	1918	Racine, Wis.	New Orleans, La.
212729		Ga. s.	Ethel Marlon.	29	10	54.5	16.5	6.3	Cod.	6	50	1914	Thomaston, Me.	Vineyard Haven, Mass.
206599		Ga. y.	Ethel May.	24	21	60.0	13.0	6.8	Yct.	2	25	1909	Stamford, Conn.	New York, N. Y.
210798		Ga. s.	Ethel May.	14	11	37.0	14.6	4.7	Frt.	2	28	1911	Charleston, S. C.	Charleston, S. C.
205701		Ga. s.	Ethel B. Penny.	94	58	59.5	22.7	9.8	Fsh.	16	75	1908	Gloucester, Mass.	Boston, Mass.
136801		Ga. s.	Ethel E. Young.	7	5	26.0	10.9	3.5	Fsh.	1	7	1900	Wellfleet, Mass.	Provincetown, Mass.
214508		Ga. s.	Ethel S. Huff.	21	12	42.6	14.0	6.4	Fsh.	4	15	1916	Kennebunk Port, Me.	Portland, Me.
203403	KVPL	Ga. y.	Ethel S.	25	17	66.0	10.0	6.5	Yct.	2	300	1900	East Greenwich, R. I.	New York, N. Y.
209587		Ga. s.	Ethel S.	18	12	43.0	13.0	5.0	Fsh.	7	30	1912	Seattle, Wash.	Seattle, Wash.
209947		Ga. s.	Ethel S.	18	12	53.0	12.9	5.1	Frt.	1	60	1912	Astoria, Ore.	Astoria, Ore.
210885		Ga. s.	Ethel S.	13	11	35.0	10.5	4.0	Tow.	2	21	1909	Palatka, Fla.	Jacksonville, Fla.
135701		Ga. s.	Ethel S.	25	17	60.3	11.6	5.6	Fsh.	2	60	1883	Boston, Mass.	Machias, Me.
208325		Ga. s.	Ethel S.	9	8	29.8	12.4	3.9	Frt.	2	8	1911	Remleys Point, S. C.	Charleston, S. C.
205706		(Ga. p.)	Ethel S.	18	9	49.0	12.0	2.9	Oys.	2	1906	Des Allemands, La.	Morgan City, La.
117088		Ga. s.	Ethel K.	14	14	41.5	15.0	4.4	Fsh.	2	36	1901	Atlantic City, N. J.	Philadelphia, Pa.
136534		Ga. s.	Ethel May.	14	14	37.0	13.7	6.7	Pas.	1	1890	Daytona, Fla.	St. Augustine, Fla.
136974		Ga. s.	Ethel Mildred.	73	41	82.0	21.5	8.6	Fsh.	14	60	1902	Essex, Mass.	Tampa, Fla.
137047		Ga. s.	Ethel M. Burns.	39	18	60.1	18.3	8.0	Cod.	8	50	1902	East Boothbay, Me.	Do.
203046		Ga. s.	Ethel M. Wilson.	13	8	46.8	12.4	4.2	Frt.	2	24	1906	Eastport, Me.	Eastport, Me.
136180		Ga. s.	Ethel V. Phillips.	8	8	48.7	13.6	3.2	Fsh.	1	1891	Taylor's Island, Md.	Reedville, Va.
137003		Ga. s.	Ethel and Lona.	9	6	27.0	13.0	4.6	Frt.	2	1902	Mystic, Conn.	Bridgport, Conn.
221451		Ga. s.	Ethel S.	8	6	32.0	12.4	3.1	Frt.	2	12	1921	Mount Pleasant, S. C.	Charleston, S. C.
136890		Ga. s.	Eudora T. Wallace.	6	6	39.8	12.0	3.0	Frt.	1	1901	Moreland City, N. C.	Beaufort, N. C.
214274		(Ga. p.)	Euell S.	9	6	58.0	9.7	2.0	Frt.	1	15	1916	Croston, W. Va.	Pittsburgh, Pa.
208525		Ga. s.	Eugeno.	12	11	30.6	9.1	4.2	Fsh.	2	8	1906	Marinette, Wis.	Milwaukee, Wis.
214206		(Ga. p.)	Eugeno.	7	7	49.5	10.0	2.0	Pas.	1	7	1914	Charleston, W. Va.	Pittsburgh, Pa.
220014		(Ga. p.)	Eugeno.	16	7	59.2	9.0	2.0	Frt.	1	15	1920	Croston, W. Va.	Do.
221300		(Ga. p.)	EUGENE.	31	27	60.0	15.0	2.6	Tow.	3	25	1921	Momplis, Tenn.	St. Louis, Mo.
136327		Ga. s.	Eugene H. Brown.	14	10	58.0	15.4	4.0	Mso.	1	10	1892	Orfolo, Md.	Elizabeth City, N. C.
207762		Ga. s.	Eugenia.	11	8	30.8	11.0	3.0	Pas.	2	35	1910	Millsboro, Del.	Wilmington, Del.
222457		St. s.	Eugenia M. Moran.	100	45	81.3	20.6	9.9	Tow.	6	360	1919	Brooklyn, N. Y.	New York, N. Y.
200701		Ga. s.	Eugenia.	11	11	46.6	13.6	2.7	Frt.	1	10	1904	Smyrna, N. O.	Elizabeth City, N. C.
222152		(Ga. p.)	Eugenie Grandet.	10	10	48.0	11.0	2.4	Tow.	2	12	1922	Clarksville, Tenn.	Nashville, Tenn.
136881		Ga. s.	Eula.	10	6	39.0	14.1	2.4	Frt.	1	1901	Dresden, Mo.	Rockland, Me.
218400		Ga. s.	Eula Belle.	9	6	31.4	10.2	4.3	Mso.	1	1913	Moriden, Conn.	Hartford, Conn.
136391		Ga. s.	Eulalia.	11	9	34.0	13.6	4.0	Mso.	1	27	1893	Patchogue, N. Y.	New York, N. Y.
213618		Ga. s.	Eulalia.	17	9	63.0	12.0	4.8	Frt.	1	45	1915	Crittenden, Va.	Newport News, Va.
204754		Ga. s.	Eunice.	12	9	43.6	13.8	4.0	Pas.	1	21	1907	Elizabeth City, N. C.	Norfolk, Va.
210578		Ga. s.	Eunice.	28	25	60.0	13.4	4.8	Fsh.	7	50	1912	Peteraburg, Alaska.	Seattle, Wash.
213551		Ga. s.	Eunice.	15	10	37.1	14.7	3.7	Fsh.	4	35	1915	Brunswick, Ga.	Tampa, Fla.
215117		Ga. s.	Eunice.	38	35	59.6	14.3	6.9	Frt.	6	75	1917	Winslow, Wash.	Seattle, Wash.
217284		Ga. s.	Eunice.	12	10	44.0	13.2	4.0	Fsh.	4	30	1918	Kako, Alaska.	Wrangell, Alaska.
136635		Ga. s.	Eunice B.	5	5	35.7	12.5	2.8	Frt.	2	8	1897	Hopewell, Md.	Annapolis, Md.
212130		Ga. s.	Eunice V.	7	7	26.9	8.3	3.3	Fsh.	2	10	1914	Green Bay, Wis.	Milwaukee, Wis.
135514		Ga. s.	Euphemia Purton.	6	5	30.2	12.5	2.9	Mso.	1	1880	Patchogue, N. Y.	New York, N. Y.
137048		Ga. s.	Eureka.	12	10	42.0	14.2	3.8	Oys.	3	27	1902 do.	Do.
201499		(Ga. p.)	Eureka.	20	9	58.0	15.5	4.3	Tow.	3	1901	New Orleans, La.	New Orleans, La.
202352		Ga. s.	Eureka.	22	25	60.5	17.7	4.8	Frt.	3	30	1906	Marco, Fla.	Koy West, Fla.
206157		Ga. s.	Eureka.	11	6	38.0	12.2	5.2	Fsh.	2	6	1909	Lubeo, Me.	Eastport, Me.
209832		Ga. s.	Eureka.	11	8	44.2	12.3	3.8	Frt.	1	35	1912	Astoria, Ore.	Astoria, Ore.
210172		Ga. s.	Eureka.	42	35	59.7	15.6	5.9	Fsh.	3	50	1912	Tncoma, Wash.	Seattle, Wash.
210676		Ga. s.	Eureka.	7	7	26.0	8.0	4.0	Fsh.	2	8	1910	Green Bay, Wis.	Milwaukee, Wis.
213860		Ga. s.	Eureka.	11	8	36.1	10.1	3.7	Pas.	1	30	1913	Camden, N. J.	Philadelphia, Pa.

1 Formerly ga. y. (a Ethel May. b British Aurora 2d.

3 Formerly ga. y. Stubby.

4 Formerly U. S. Navy No. 81.

MERCHANT MOTOR VESSELS OF THE UNITED STATES—Continued.

Official No.	Signal letters.	Rtg.	Name of vessel	Gross tonnage.	Net tonnage.	Length.	Breadth.	Depth.	Service.	Crew.	Indicated horsepower.	When built.	Where built.	Home port (where permanent document issues).
218279		Ga. s.	Euroka	81	70	Feet. 87.0	Feet. 25.0	Feet. 7.0	Frt.	1	60	1919	Williston, N. C.	Norfolk, Va.
221004		Ga. s.	Eureka II.	10	10	64.0	20.0	2.4	Pass.	3	25	1921	Cocoa, Fla.	Miami, Fla.
218842		Ga. s.	Europa	11	8	47.0	12.0	3.6	Frt.	3	21	1912	Cut Off, La.	New Orleans, La.
136993		Ga. s.	Eurus	15	10	38.0	12.6	6.4	Pass.	1	15	1902	Hioquiam, Wash.	Ketchikan, Alaska.
138213		Ga. s.	Eurybia	14	13	37.4	13.5	6.3	Oys.	1	1	1888	Brooklyn, N. Y.	New Haven, Conn.
135781		Ga. s.	Eva	7	5	31.5	13.0	3.4	Wrk.	1	1	1883	Bellmore, N. Y.	Newark, N. J.
204890		Ga. s.	Eva	14	9	55.3	11.2	3.4	Pass.	1	1	1907	Smiths Point, Tex.	Galveston, Tex.
205519		Ga. s.	Eva	21	17	62.0	15.9	3.1	Tow.	2	1	1908	Belhaven, N. C.	Elizabeth City, N. C.
207654		Ga. s.	Eva	10	7	50.0	10.4	3.5	Pass.	1	30	1910	Portland, Ore.	Portland, Ore.
210235		Ga. s.	Eva	15	10	49.0	11.2	3.5	Pass.	2	20	1912	Colligan Bayou, La.	Port Arthur, Tex.
213491		Ga. s.	Eva	10	9	32.6	9.5	2.8	Frt.	2	20	1908	Marquette, Wis.	Milwaukee, Wis.
215486		Ga. s.	Eva	8	7	36.8	9.9	3.4	Frt.	2	21	1912	Delray, Fla.	Miami, Fla.
150893		Ga. s.	Eva	30	22	50.0	13.0	8.0	Tow.	2	2	1901	Tampa, Fla.	Tampa, Fla.
221320		Ga. s.	Eva	6	5	29.5	9.7	3.5	Fsh.	1	12	1921	Newport, R. I.	New Bedford, Mass.
222150		Ga. s.	Eva	10	6	37.9	9.2	3.9	Frt.	1	40	1909	Mare Island, Calif.	New York, N. Y.
222203		Ga. s.	Eva B.	18	12	41.8	12.4	5.9	Fsh.	2	25	1922	Olympia, Wash.	Tacoma, Wash.
135725		Ga. s.	Eva Blanche	23	17	56.4	17.2	5.3	Frt.	1	1	1883	Pocomoke City, Md.	Norfolk, Va.
212383		Ga. s.	Eva D.	8	8	37.1	10.8	4.6	Tow.	2	16	1913	Everett, Wash.	Seattle, Wash.
210965		Ga. s.	Eva II.	12	11	60.2	14.2	5.1	Fsh.	3	45	1918	Ellsworth, Me.	Eastport, Me.
136110		Ga. s.	Eva Ida	8	6	34.5	10.7	2.9	Frt.	2	2	1893	Bayou Lafourche, La.	New Orleans, La.
218719		Ga. s.	Eva Jane	13	13	50.9	14.0	3.0	Fer.	1	62	1919	Stovenson, Wash.	Portland, Ore.
221498		Ga. s.	Eva Jane	14	11	38.8	15.7	3.1	Frt.	2	28	1921	Galveston, Tex.	Galveston, Tex.
215763		Ga. s.	Eva Leigh	11	7	40.1	11.6	3.8	Frt.	1	37	1917	Norfolk, Va.	Norfolk, Va.
203311		Ga. s.	Eva Lillian	10	5	42.0	10.0	2.7	Oys.	2	2	1906	Pocomoke City, Md.	Baltimore, Md.
136759		Ga. s.	Eva May	21	9	54.3	16.1	4.0	Frt.	2	2	1899	Smryna, N. C.	Charleston, S. C.
136911		Ga. s.	Eva N.	9	9	30.9	12.0	5.5	Fsh.	2	20	1901	Friendship, Me.	Portland, Me.
201050		Ga. s.	Eva N.	7	5	30.0	11.0	5.2	Fsh.	2	4	1907	Vinal Haven, Me.	Rockland, Me.
214955		Ga. s.	Eva N.	5	5	27.5	8.6	3.8	Fsh.	1	10	1915	Oconto, Wis.	Milwaukee, Wis.
135014		Ga. s.	Eva Smith	5	5	28.5	12.0	2.9	Mso.	0	12	1874	Islip, N. Y.	New York, N. Y.
203673		Ga. s.	Eva W.	11	10	45.0	14.5	3.0	Frt.	2	24	1907	Crittenden, Va.	Norfolk, Va.
139513		Ga. s.	Eva M. Martha	21	11	48.0	15.3	6.4	Frt.	2	39	1896	East Boothbay, Me.	Machias, Me.
135510		Ga. s.	Eva and Belle	14	14	40.4	14.3	6.0	Frt.	1	5	1881	Deer Isle, Me.	Belfast, Me.
206701		Ga. s.	Evado II.	14	10	41.6	10.3	4.8	Mso.	2	21	1909	Oyster Bay, N. Y.	Miami, Fla.
136956		Ga. s.	Evagellstra	7	7	27.2	13.0	4.4	Mso.	6	10	1901	Newport, R. I.	New York, N. Y.
216489		Ga. y.	Evalino	44	23	58.5	14.5	6.1	Yct.	1	60	1917	Chicago, Ill.	Chicago, Ill.
207970		Ga. s.	Evans	16	12	44.1	10.1	4.6	Frt.	2	30	1910	Hioquiam, Wash.	Seattle, Wash.
135227		Ga. s.	Evellno	49	26	59.0	23.5	4.2	Frt.	1	1	1876	San Rafael, Calif.	San Francisco, Calif.
212680		Ga. s.	Evellno	21	10	35.1	18.6	3.5	Fer.	1	18	1912	East Jordan, Mich.	Grand Haven, Mich.
200601		Ga. s.	Evellno	24	16	46.7	14.5	4.1	Oys.	4	60	1904	West Haven, Conn.	New Haven, Conn.
201711		Ga. s.	Evelyn	6	5	23.8	11.2	3.8	Fsh.	1	1	1907	Osterville, Mass.	New Bedford, Mass.
211561		Ga. s.	Evelyn	13	13	39.4	12.3	5.1	Fsh.	2	18	1913	Westerly, R. I.	Newport, R. I.
214621		Ga. s.	Evelyn	10	9	31.5	8.5	3.1	Fsh.	3	15	1911	Sturgeon Bay, Wis.	Milwaukee, Wis.
215078		Ga. p.	Evelyn	20	20	63.4	15.8	3.0	Fer.	2	30	1917	Mobridge, S. Dak.	Pembina, N. Dak.
219665		Ga. s.	Evelyn	20	17	42.4	13.0	5.1	Tow.	1	16	1920	Stellacoomb, Wash.	Tacoma, Wash.
221751		Ga. s.	Evelyn	6	5	31.8	10.3	3.5	Fsh.	0	22	1917	Bellmar, N. J.	Philadelphia, Pa.
221870		Ga. s.	Evelyn	7	6	32.2	10.5	3.0	Pass.	6	20	1918	Lavallette, N. J.	Do.
222823		Ga. s.	Evelyn II.	9	7	39.5	10.5	3.6	Pass.	2	20	(t)		New York, N. Y.
208077		Ga. s.	Evelyn C.	9	6	40.3	9.2	4.1	Tow.	2	50	1901	Sheraton, Miss.	Galveston, Tex.
205097		Ga. s.	Evelyn O.	12	7	41.0	11.6	6.3	Fsh.	3	28	1907	Manset, Me.	Gloucester, Mass.
210168		Ga. s.	Evelyn II.	23	20	49.2	12.1	5.8	Cod.	0	1	1913	Rockport, Mass.	Do.
213255		Ga. y.	Evelyn II.	23	21	56.2	13.0	5.5	Yct.	1	58	1913	Bay Shore, N. Y.	New York, N. Y.
137010		Ga. s.	Evelyn Harford	8	6	32.1	12.2	3.9	Frt.	2	1	1902	Apalachicola, Fla.	Apalachicola, Fla.
221850		Ga. s.	Evelyn Nelson	10	7	46.9	10.2	4.0	Frt.	1	24	(t)		Crisfield, Md.
222551		Ga. s.	Evelyn Sharp	14	12	42.5	9.0	4.6	Frt.	1	16	1923	Manotte, Wash.	Seattle, Wash.
210218		Ga. s.	Evelyn W.	12	8	31.6	11.8	3.6	Pass.	1	12	1912	Forked River, N. J.	Philadelphia, Pa.
220713		Ga. s.	Evelyn and Ralph	38	10	63.2	17.0	7.2	Fsh.	8	40	1920	Rockport, Mass.	Gloucester, Mass.
136951		Ga. s.	Everett A. Conary	5	5	28.0	9.5	5.0	Fsh.	1	5	1891	Friendship, Me.	Southwest Harbor, Me.
201063		Ga. y.	Evergindo	257	217	111.0	23.0	4.0	Yct.	10	70	1904	Jensen, Fla.	New York, N. Y.
136505		Ga. s.	Evooy Wells	7	7	38.0	11.4	3.7	Frt.	1	1	1895	Turtle Bayou, Tex.	Galveston, Tex.
127399	LHDW	Ga. y.	Evooy	28	25	61.2	17.0	5.0	Yct.	2	2	1899	Tottonville, N. Y.	San Francisco, Calif.
220918		Ga. s.	Evooy	8	6	27.8	8.0	4.4	Fsh.	2	32	1920	Seattle, Wash.	Seattle, Wash.
206515		Ga. s.	Evolution	25	17	43.0	13.5	5.5	Fsh.	2	65	1912do.....	Do.
222981		Ga. s.	Evolution	8	5	33.9	9.3	4.0	Fsh.	2	12	1923do.....	Wrangell, Alaska.
201385		Ga. s.	Example	11	7	43.9	12.6	3.6	Frt.	3	1	1901	Empire, La.	New Orleans, La.
222885		Ga. s.	Excellent	9	6	38.0	10.6	3.9	Frt.	2	0	1919	Shaktolik, Alaska.	Nome, Alaska.
202408		Ga. s.	Excellent	14	10	52.0	18.9	4.2	Oys.	1	1	1905	Bridgetown, Va.	Cape Charles, Va.
135592		Ga. s.	Excelsior	6	5	27.6	12.7	3.3	Fsh.	1	8	1886	Patchogue, N. Y.	New York, N. Y.
203708		Ga. s.	Excelsior	9	8	38.0	13.3	3.6	Oys.	1	1	1906do.....	Bridgetown, Conn.
209615		Ga. s.	Exhibition	46	31	65.0	14.7	6.5	Fsh.	4	65	1912	Astoria, Ore.	San Francisco, Calif.
211118		Ga. s.	Exhibit	19	13	39.3	12.8	4.8	Fsh.	5	20	1913	Seattle, Wash.	Juneau, Alaska.
209719		Ga. s.	Expansion	175	113	104.6	24.6	8.2	Frt.	13	100	1901	Oakland, Calif.	San Francisco, Calif.
208012		Ga. p.	Expansion	91	91	122.3	23.5	3.6	Frt.	0	0	1910	Hismarek, N. Dak.	Pomplun, N. Dak.

1 Formerly ga. s. Eula & Rebecca.
 2 Formerly ga. s. Pilot.
 3 Formerly U. S. Navy No. 391.

4 Formerly ga. s. Henry A. Kessel.
 5 Formerly ga. y. Crescent.

† Oil engine.
 ‡ Unknown.

MERCHANT MOTOR VESSELS OF THE UNITED STATES—Continued.

Official No.	Signal letters.	Rtg.	Name of vessel.	Gross tonnage.	Net tonnage.	Length.	Breadth.	Depth.	Services.	Crew.	Indicated horsepower.	When built.	Where built.	Home port (where permanent document issues).
201916		Ga. s.	Experiment.....	11	8	Feet. 39.7	Feet. 10.1	Feet. 4.2	Frt.	2	1905	Mount Pleasant, S. C.	Charleston, S. C.
218191		Ga. s.	Explora.....	10	8	37.3	9.3	4.5	Fsh.	1	16	1913	Seattle, Wash.	Seattle, Wash.
213167		Ga. y.	Explorer.....	18	12	44.8	10.6	3.9	Yct.	8	50	1910	Chicago, Ill.	St. Paul, Minn.
215090		Ga. s.	Explorer.....	37	31	53.6	15.3	6.4	Fsh.	8	40	1917	Tacoma, Wash.	Los Angeles, Calif.
201143		Ga. s.	Express.....	11	6	43.5	10.2	3.5	Pas.	1	1907	Marshfield, Oreg.	Marshfield, Oreg.
214078		Ga. s.	Express.....	7	6	32.6	9.5	4.1	Tow.	2	30	1903	Green Bay, Wis.	Milwaukee, Wis.
218330		Ga. s.	Express.....	8	0	39.3	9.1	4.3	Pas.	1	8	1897	New York, N. Y.	New York, N. Y.
221185		Ga. s.	Extra Dry.....	8	6	33.5	9.5	3.0	Fsh.	1	24	1907	Cape May, N. J.	Philadelphia, Pa.
F.														
221774		Ga. s.	F.....	7	0	32.4	10.8	3.6	Fsh.	6	18	1921	Invalletto, N. J.	Philadelphia, Pa.
221775		Ga. s.	F. I.....	7	6	32.4	10.8	3.6	Frt.	6	18	1921do.....	Do.
201573		Ga. p.	F. J.....	27	12	53.0	15.0	3.2	Frt.	6	1904	Grand Isle, La.	New Orleans, La.
209323		Ga. s.	F. C. L.....	7	7	28.4	9.8	3.6	Fsh.	3	15	1907	Green Bay, Wis.	Milwaukee, Wis.
222974		Ga. p.	F. B. W.....	12	12	50.6	11.8	2.2	Frt.	2	27	1923	Charrington, Ohio	Cincinnati, Ohio.
222195		Ga. p.	F. B. W.....	25	17	55.2	13.2	2.6	Tow.	1	25	1921do.....	Pittsburgh, Pa.
202518		Ga. s.	P. Dersson.....	14	13	30.4	11.2	3.8	Frt.	2	1905	Manitowoc, Wis.	Duluth, Minn.
214610		Ga. s.	P. Hunter.....	18	10	30.4	10.8	4.5	Fsh.	5	26	1916	Sturgeon Bay, Wis.	Milwaukee, Wis.
220073		Ga. s.	P. A. Daly.....	22	7	61.0	14.1	4.9	Ten.	0	75	1920	Vancouver, Wash.	Portland, Oreg.
219704		Ga. s.	P. O. Barnes.....	52	35	60.8	10.2	7.5	Fsh.	7	85	1920	Tacoma, Wash.	Wrangell, Alaska.
215081		Ga. s.	P. O. Hergert.....	18	15	48.8	12.2	5.9	Fsh.	8	40	1917	Seattle, Wash.	Seattle, Wash.
213074		Ga. s.	P. O. Stander.....	11	9	31.0	11.0	3.8	Frt.	2	27	1915	Providence, R. I.	Providence, R. I.
8322		Ga. s.	P. J. Baker.....	14	12	42.0	10.2	3.1	Tow.	2	1873	Port Jefferson, N. Y.	Albany, N. Y.
121062		Ga. s.	P. H. Lake.....	15	11	47.8	14.2	3.5	Frt.	2	1897	Orritanlan, Va.	Norfolk, Va.
216363		Ga. s.	P. H. Marvin.....	274	195	106.0	30.2	8.0	Frt.	14	175	1918	Everett, Wash.	Tacoma, Wash.
121169		Ga. s.	P. L. Goddman.....	13	12	43.5	14.0	3.8	Fsh.	2	1899	Crisfield, Md.	Charleston, S. C.
210019		Ga. p.	P. T. Nichols.....	21	13	65.0	15.0	3.0	Frt.	13	30	1912	New Orleans, La.	Morgan City, La.
120533		Ga. s.	P. W. Gordon.....	16	9	41.5	15.7	4.3	Oys.	2	1884	Bay Shore, N. Y.	Newport News, Va.
120893		Ga. s.	P. W. Rogers.....	9	0	20.4	11.5	6.0	Fsh.	2	1892	Vinal Haven, Me.	Rockland, Me.
219577	LVNM	Ga. s.	Fabia.....	218	108	131.0	25.0	13.4	Fsh.	21	360	1920	East Boothbay, Me.	Gloucester, Mass.
222910		Ga. s.	Fairbanks.....	55	37	59.5	18.5	8.0	Fsh.	3	100	1923	Friday Harbor, Wash.	Seattle, Wash.
215510		Ga. s.	Fairbanks Morse.....	11	7	47.7	11.8	4.3	Frt.	1	30	1917	East Machias, Me.	Machias, Me.
207455		Ga. s.	Fairfield.....	27	18	56.2	14.5	4.7	Tow.	3	37	1910	Jacksonville, Fla.	Jacksonville, Fla.
221252		Ga. s.	Fairfield.....	51	30	55.0	26.0	6.7	Fer.	3	60	1921do.....	Do.
205102		Ga. s.	Fair Haven.....	10	7	35.0	9.3	4.0	Frt.	1	24	1897	Portsmouth, N. H.	Baltimore, Md.
219761		Ga. s.	Fairway.....	27	19	50.5	13.4	0.4	Frt.	1	40	1920	Poulsbo, Wash.	Seattle, Wash.
205093		Ga. p.	Fairy Belle.....	0	0	50.0	12.0	2.6	Pas.	1	20	1911	Torre Haute, Ind.	St. Louis, Mo.
221711		Ga. s.	Fairy Isle.....	0	8	37.2	10.0	3.7	Fsh.	1	30	1921	Naubunway, Mich.	Marquette, Mich.
219807		Ga. s.	Fairyland.....	42	18	63.0	15.2	7.1	Fsh.	8	85	1920	Los Angeles, Calif.	Los Angeles, Calif.
221065	MDFN	Ga. y.	Faith.....	38	29	70.0	13.6	6.0	Yct.	3	60	1921	Grotou, Conn.	Bridgeport, Conn.
222217		Ga. s.	Faith.....	10	7	34.6	10.3	4.8	Fsh.	3	10	1923	Seattle, Wash.	Seattle, Wash.
210503		Ga. s.	Faithful.....	8	7	32.6	8.8	4.8	Fsh.	1	10	1918do.....	Do.
120214		Ga. s.	Falcon.....	21	13	48.5	10.4	4.0	Oys.	2	28	1870	Mauricetown, N. J.	New Haven, Conn.
120352		Ga. s.	Falcon.....	16	10	47.4	13.0	3.5	Pas.	3	1878	Chicago, Ill.	Koy West, Fla.
121210		Ga. s.	Falcon.....	28	25	58.5	16.3	0.0	Pas.	2	120	1902	Illoxi, Miss.	New York, N. Y.
207533		Ga. s.	Falcon.....	15	10	39.0	12.7	4.5	Fsh.	7	20	1910	Tacoma, Wash.	Juneau, Alaska.
208475		Ga. s.	Falcon.....	34	13	68.0	14.7	5.0	Fsh.	2	75	1911	San Francisco, Calif.	San Francisco, Calif.
209161		Ga. s.	Falcon.....	7	6	20.5	9.0	3.7	Mso.	2	15	1911	Hachio, Wis.	Cincinnati, Ohio.
210360		Ga. s.	Falcon.....	8	8	38.4	9.0	4.4	Fsh.	1	15	1918	Shaw Island, Wash.	Seattle, Wash.
213854		Ga. s.	Falcon II.....	17	15	51.3	20.4	2.8	Frt.	1	20	1915	Holly Hill, Fla.	St. Augustine, Fla.
210511		Ga. p.	Falls City.....	20	20	55.3	15.7	3.8	Fer.	1	40	1918	Williston, N. Dak.	Pembina, N. Dak.
220117	MBGN	Ga. y.	Fame.....	21	10	55.3	12.9	5.0	Yct.	2	12	1920	South Somerset, Mass.	Fall River, Mass.
211340		Ga. s.	Famous.....	14	9	34.0	11.5	3.6	Fsh.	2	12	1913	Seattle, Wash.	Juiceau, Alaska.
120143		Ga. s.	Famulo.....	8	7	33.0	12.3	3.0	Fsh.	1	25	1881	Patohoguo, N. Y.	New York, N. Y.
120185		Ga. s.	Famulo.....	7	6	31.0	13.5	3.3	Fsh.	1	1880	Islip, N. Y.	Do.
208131		Ga. s.	Famulo.....	13	12	40.3	10.0	7.5	Pas.	1	28	1910	Harrisburg, Tex.	Morgan City, La.
218850		Ga. s.	Famulo.....	8	8	40.8	8.1	3.3	Pas.	1	24	1901	Grafton, Ill.	St. Louis, Mo.
120701		Ga. s.	Famulo I.....	12	11	41.0	12.0	3.0	Tow.	2	60	1887	Wallsville, Tex.	Houston, Tex.
213070		Ga. s.	Famulo II.....	12	10	38.1	12.3	4.3	Pas.	1	18	1910	Greenwich Piers, N. J.	Philadelphia, Pa.
121204		Ga. s.	Famulo II.....	11	7	43.0	10.0	4.1	Frt.	1	1903	Havre de Grace, Md.	Baltimore, Md.
217285		Ga. s.	Famulo J.....	13	9	39.0	13.4	4.0	Fsh.	4	20	1918	Wrangell, Alaska.	Wrangell, Alaska.
121130		Ga. s.	Famulo L.....	0	8	32.0	8.4	3.5	Pas.	1	10	1900	Seattle, Wash.	Ketchikan, Alaska.
121177		Ga. s.	Famulo L.....	7	7	27.8	11.0	5.9	Frt.	1	1901	Bremen, Mo.	Portland, Mo.
222975		Ga. s.	Famulo S.....	20	10	58.0	15.8	5.9	Oys.	3	70	1923	Rockport, Mass.	Hoston, Mass.
121027		Ga. s.	Famulo V.....	8	7	34.0	10.0	3.9	Oys.	2	1896	Patohoguo, N. Y.	New York, N. Y.
203359		Ga. s.	Famulo W.....	28	10	58.7	18.0	5.2	Fsh.	6	45	1906	Greenport, N. Y.	Do.
121258		Ga. s.	Famulo Belle.....	33	19	57.4	17.5	7.0	Fsh.	8	30	1903	East Boothbay, Me.	Gloucester, Mass.
120997		Ga. s.	Famulo Ellen.....	13	12	38.3	13.5	4.5	Frt.	2	1895	Millbridge, Me.	Calais, Me.
222490		Ga. s.	Famulo May.....	9	0	39.0	13.3	3.0	Frt.	2	27	1920	Alexandria, Va.	Alexandria, Va.
214091		Ga. s.	Famulo Parnoll.....	26	11	50.7	14.4	6.2	Frt.	2	67	1916	Friendship, Me.	Rockland, Me.
217631		Ga. s.	Famulo Powell.....	47	31	70.0	16.5	7.0	Frt.	2	60	1919do.....	Hoston, Mass.
120327		Ga. s.	Famulo Santos.....	11	10	33.0	12.8	5.0	Frt.	1	1878	Vallejo, Calif.	San Francisco, Calif.
9731		Ga. s.	Famulo Scofield.....	7	6	30.0	12.2	3.3	Oys.	1	1868	Williamsburg, N. Y.	Bridgeport, Conn.

1 Formerly ga. s. Eliza Rhodes.

1 Formerly ga. s. Harvester King.

1 Formerly O. and G. S. No. 25.

MERCHANT MOTOR VESSELS OF THE UNITED STATES—Continued.

Official No.	Signal letters.	Rtg.	Name of vessel.	Gross tonnage.	Net tonnage.	Length.	Breadth.	Depth.	Service.	Crew.	Indicated horsepower.	When built.	Where built.	Home port (where permanent ment issues).
						Feet.	Feet.	Feet.						
120603		G. a. s.	Fannie E. Hayward.....	21	17	60.0	16.8	4.7	Frt.	3	20	1883	Solomons Island, Md....	Baltimore, Md.
120667		G. a. s.	Fanny Fern.....	8	7	39.0	12.0	3.0	Mso.	1	10	1884	Brook Haven, N. Y.	New York, N. Y.
120016		G. a. s.	Fanny Reed.....	21	20	48.8	16.3	5.4	Fsh.	7	75	1872	Kennebunk, Me.....	Seattle, Wash.
213897		G. a. s.	Fanshaw.....	47	40	60.2	16.1	7.3	Tow.	3	75	1916	Seattle, Wash.....	Do.
150946	LBFH	G. a. y.	Fantana.....	27	16	58.7	11.0	5.0	Yct.	3	1902	Boston, Mass.....	Washington, D. C.	
207501		G. a. y.	Fantasy.....	22	21	47.5	11.5	5.8	Yct.	1	28	1910	New Bedford, Mass.	New Bedford, Mass.
207474		G. a. s.	Fantle.....	22	15	57.0	12.9	4.5	Pas.	2	1905	New Orleans, La.	Gulfport, Miss.	
218725		G. a. s.	Faraway.....	7	6	28.5	9.1	4.3	Fsh.	1	12	1912	Seattle, Wash.....	Seattle, Wash.
206250		G. a. p.	Fargo.....	9	6	45.7	10.6	2.7	Pas.	2	25	1909	Georgetown, Wash.	Juneau, Alaska.
120998		G. a. s.	Farmer.....	6	5	23.9	12.8	3.3	Mso.	1	12	1895	New York, N. Y.	New York, N. Y.
201784		G. a. s.	Far Nlento.....	14	9	43.4	10.0	3.8	Mso.	3	20	1905	Seattle, Wash.....	Wrangell, Alaska.
121237		G. a. s.	Fashion.....	13	13	45.7	10.6	4.0	Pas.	1	20	1902	St. Joseph, Mich.	Los Angeles, Calif.
220768		G. a. s.	Fashion.....	11	8	37.5	10.4	4.0	Fsh.	2	18	1920	Olympia, Wash.	Tacoma, Wash.
120853		G. a. s.	Fauna.....	9	8	30.4	12.9	4.8	Pas.	1	12	1882	South Brooklyn, N. Y.	Providence, R. I.
206790		G. a. s.	Favoretta.....	10	9	41.0	9.3	4.0	Mso.	1	21	1909	Bayonne, N. J.	New York, N. Y.
120663		G. a. s.	Favorito.....	39	27	59.0	15.0	8.0	Tow.	5	1886	Astoria, Ore.	Tacoma, Wash.	
120921		G. a. s.	Favorito.....	40	43	68.9	19.2	8.8	Fsh.	8	36	1892	East Boothbay, Me.	Pensacola, Fla.
203914		G. a. s.	Favorito.....	11	7	39.0	9.5	2.4	Pas.	2	1907	Coupeville, Wash.	Seattle, Wash.	
206596		G. a. s.	Favorito.....	10	8	33.7	11.0	5.3	Pas.	1	1909	Cleveland, Ohio.	Cleveland, Ohio.	
212303		G. a. s.	Favorito.....	19	13	57.8	15.6	4.4	Pas.	3	120	1914	Chicago, Ill.	Chicago, Ill.
220175		G. a. s.	Favorito.....	31	27	51.2	15.4	5.5	Frt.	4	40	1920	Sturgeon Bay, Wis.	Milwaukee, Wis.
220234		G. a. s.	Favorito.....	42	28	56.5	15.2	8.8	Fsh.	7	50	1920	Tacoma, Wash.	Seattle, Wash.
221027		G. a. s.	Favorito.....	13	8	50.4	10.8	3.8	Pas.	1	39	1922	Marshfield, Ore.	Marshfield, Ore.
120774		G. a. s.	Fawn.....	13	12	45.8	15.0	2.8	Frt.	1	1899	Bay Point, Fla.	Pensacola, Fla.	
207295		G. a. s.	Fawn.....	17	11	41.0	13.3	4.9	Pas.	2	50	1910	Burton, Wash.	Tacoma, Wash.
206702		G. a. s.	Fawn.....	7	6	32.6	9.2	4.3	Pas.	2	20	1906	West De Pere, Wis.	Chicago, Ill.
208877		G. a. s.	Fawn.....	8	5	31.7	9.4	3.5	Pas.	1	20	1911	Bellingham, Wash.	Seattle, Wash.
216552		G. a. s.	Fawn.....	32	32	64.1	17.5	8.1	For.	1	3	1918	Williston, N. Dak.	Pembina, N. Dak.
221183		G. a. p.	Fawn.....	24	17	65.3	17.5	3.1	For.	1	30	1921	Elk Point, S. Dak.	Do.
207510		G. a. s.	Fay.....	12	8	48.0	11.9	4.0	Tow.	1	50	1910	Cove, Tex.	Groveston, Tex.
209390		G. a. s.	Fay.....	6	5	43.3	11.0	3.0	Frt.	1	16	1891	Jones Creek, Md.	Crisfield, Md.
213447		G. a. y.	Fay.....	10	9	30.0	8.8	3.6	Fsh.	1	15	1914	Sturgeon Bay, Wis.	Milwaukee, Wis.
216107		G. a. s.	Fay.....	9	7	31.5	8.6	4.3	Tow.	2	6	1908	Seattle, Wash.	Juneau, Alaska.
222371		G. a. s.	Fay G.....	11	7	32.0	13.4	4.7	Fsh.	3	40	1922	West Sayreville, N. Y.	New York, N. Y.
206727		G. a. s.	Fearless.....	15	10	50.8	11.9	6.2	Pas.	1	1904	Southend, Wash.	Port Townsend, Wash.	
210492		G. a. s.	Fearless.....	62	42	66.7	17.4	6.2	Frt.	1	80	1912	Decatur, Wash.	Seattle, Wash.
215852		G. a. s.	Feather Queen.....	25	16	48.1	13.2	3.2	Frt.	1	35	1917	Broderick, Calif.	San Francisco, Calif.
221333		G. a. s.	Federal No. 15.....	37	18	45.0	14.0	7.4	Tow.	1	75	1921	Long Island City, N. Y.	Newark, N. J.
209707	LCM	G. a. y.	Felicia.....	151	102	111.4	18.5	10.1	Yct.	10	200	1912	New York, N. Y.	Providence, R. I.
222150		G. a. y.	Felicia.....	11	32	61.7	14.0	5.5	Yct.	2	1922	Sausalito, Calif.	San Francisco, Calif.	
220050		G. a. y.	Fellowship.....	11	7	38.0	9.1	4.3	Yct.	1	30	1920	Seattle, Wash.	Seattle, Wash.
120127		G. a. s.	Fenella.....	23	22	53.8	16.2	4.4	Fsh.	8	1872	Northport, N. Y.	Portsmouth, N. J.	
120722	KHBR	G. a. s.	Fenella.....	41	39	57.2	17.0	4.0	Yct.	2	25	1883	New London, Conn.	Providence, R. I.
215187		G. a. s.	Fenwick.....	33	27	50.3	14.5	5.8	Fsh.	7	40	1917	Seattle, Wash.	Seattle, Wash.
120208	KVLN	G. a. y.	Fenwood.....	16	11	47.0	11.4	4.0	Yct.	2	35	1912	Chicago, Ill.	New York, N. Y.
203180		G. a. y.	Fern.....	24	16	53.8	10.5	5.8	Yct.	2	1906	New York, N. Y.	Chicago, Ill.	
218690		G. a. s.	Fern.....	9	5	29.4	10.0	4.0	Fsh.	2	10	1917	West Haven, Conn.	New York, N. Y.
214702		G. a. s.	Ferol.....	20	27	51.0	10.5	5.2	Ptl.	1	60	1914	Alton, Ill.	New Orleans, La.
208620		G. a. s.	Ferro.....	11	8	34.0	9.3	3.0	Mso.	2	25	1911	Cedarville, Mich.	Marquette, Mich.
221432		G. a. p.	Ferro.....	18	18	62.4	19.6	2.6	For.	1	15	1916	Wheelock, S. Dak.	Pembina, N. Dak.
213703		G. a. s.	Ferry.....	12	11	48.7	20.0	1.6	For.	1	24	1915	Marrimao, Wis.	Milwaukee, Wis.
120620		G. a. s.	Fidelity.....	50	35	64.0	23.0	5.0	Frt.	1	20	1885	San Francisco, Calif.	San Francisco, Calif.
222238		G. a. s.	Fidelity.....	40	40	60.1	15.2	7.1	Fsh.	8	60	1920	Los Angeles, Calif.	Los Angeles, Calif.
221192		G. a. s.	Fides.....	61	51	57.4	18.2	3.6	Frt.	3	50	1921	Jacksonville, Fla.	Jacksonville, Fla.
120657		G. a. y.	Fidgot.....	39	32	61.6	11.1	6.5	Yct.	5	90	1896	East Boston, Mass.	New Orleans, La.
205111		G. a. s.	Fighting Lob.....	15	10	52.6	14.7	4.0	Pas.	1	51	1908	Oakland, Calif.	San Francisco, Calif.
220208		G. a. y.	Fillette.....	41	29	77.2	13.0	6.0	Yct.	3	400	1920	New York, N. Y.	New York, N. Y.
210957		G. a. s.	Finette Hornhurst.....	17	15	48.0	17.0	4.8	Oys.	4	35	1913	Dividing Creek, N. J.	Philadelphia, Pa.
218132		G. a. s.	Finland.....	8	6	30.2	9.0	4.5	Fsh.	7	12	1910	Seattle, Wash.	Seattle, Wash.
215355		G. a. s.	Flronze.....	48	32	84.3	12.1	0.9	Yct.	3	540	1917	New York, N. Y.	Philadelphia, Pa.
214168		G. a. p.	Flrwood.....	33	30	53.5	12.0	2.8	Tow.	2	35	1916	Garland, Ark.	Louisville, Ky.
200581		G. a. s.	Fish.....	11	9	39.7	11.0	4.2	Tow.	1	1903	Empire City, Ore.	Seattle, Wash.	
121201		G. a. s.	Fish Hawk.....	11	11	45.0	12.8	3.0	Fsh.	1	1901	Morehead City, N. C.	Beaufort, N. C.	
155446		G. a. y.	Fish Hawk.....	10	15	41.5	13.0	5.0	Yct.	1	25	1902	South Boston, Mass.	Boston, Mass.
208368		G. a. s.	Fish Hawk.....	13	9	49.0	12.0	3.1	Oys.	2	37	1911	Saxls, Va.	Cape Charles, Va.
212685		G. a. s.	Fish Hawk.....	40	17	70.8	13.7	6.9	Frt.	2	200	1914	Quincy, Mass.	South West Harbor, Me.
222651		G. a. s.	Fish Hawk.....	25	10	55.4	15.3	4.8	Fsh.	4	30	1922	Amburg, Va.	Reedville, Va.
208310		G. a. s.	Fish Hawk.....	60	22	75.0	17.0	8.4	Fsh.	8	75	1911	Seattle, Wash.	Juneau, Alaska.
206273		G. a. s.	Fisher.....	9	7	29.4	8.5	2.8	Fsh.	3	8	1905	Oconto, Wis.	Milwaukee, Wis.
208120		G. a. s.	Fisher.....	9	8	37.2	9.7	3.8	Fsh.	1	10	1910	Ketchikan, Alaska.	Ketchikan, Alaska.
222976		G. a. s.	Fisher No. 1.....	0	0	38.3	9.0	3.7	Tow.	3	40	(†)	(†)	Philadelphia, Pa.
207613		G. a. s.	Fisher Boy.....	16	10	39.0	12.8	4.5	Fsh.	6	20	1910	Dockton, Wash.	Tacoma, Wash.
212339		G. a. s.	Fisher Maid.....	10	10	32.5	8.4	3.0	Fsh.	3	10	1913	Northport, Mich.	Grand Haven, Mich.

† Formerly ga. y. (a) Pharamond, (b) Marie M.

† Formerly ga. y. Mona.

† Oil engine.
‡ Unknown.

MERCHANT MOTOR VESSELS OF THE UNITED STATES—Continued.

Official No.	Signal letters.	Rig.	Name of vessel.	Gross tonnage.	Net tonnage.	Length.	Breadth.	Depth.	Service.	Crew.	Indicated horsepower.	When built.	Where built.	Home port (where permanent issues).
						Feet.	Feet.	Feet.						
221015		Ga. s.	Fisherman	67	28	72.9	22.2	5.6	Frt.	3	100	1921	Crittenden, Va.	Norfolk, Va.
220439		Ga. s.	Fish Hound	7	5	33.0	9.2	4.4	Fsh.	2	40	1920	Seattle, Wash.	Seattle, Wash.
76886		Ga. s.	Fitzgerald	11	10	38.6	14.2	3.7	Pas.	1	18	1903	Atlantic City, N. J.	Philadelphia, Pa.
221248		Ga. s.	Five Brothers	24	13	64.7	15.3	5.3	Frt.	3	45	1921	Thomaston, Me.	New York, N. Y.
200842		Ga. s.	Five Sisters	14	8	55.0	16.6	4.6	Fsh.	2	18	1904	Sandy Bottom, Va.	Reedville, Va.
213850		Ga. s.	Five Sisters	10	8	38.7	13.6	3.7	Frt.	2	7	1915	Palmer, Md.	Annapolis, Md.
210325		Ga. s.	Fix It	10	7	36.0	11.1	4.8	Pas.	1	40	1909	St. Johnsville, N. Y.	Buffalo, N. Y.
204083		Ga. s.	Flamingo	23	11	41.3	15.2	7.2	Mcs.	2	18	1907	Brooklyn, N. Y.	Chicago, Ill.
207395		Ga. s.	Flamingo	19	13	45.0	13.0	4.7	Fsh.	1	30	1910	Ballard, Wash.	Seattle, Wash.
202124		Ga. y.	Fianeur	17	15	43.2	14.0	4.8	Yot.	1	1905	Patchogue, N. Y.	Philadelphia, Pa.
216351		Ga. s.	Flash Light	11	7	84.4	8.6	4.0	Pas.	0	27	1918	Harrisburg, Tex.	Houston, Tex.
216136		Ga. p.	Flat No. 2	13	13	47.7	14.0	2.3	For.	0	3	1918	Prescott, Wis.	St. Paul, Minn.
216297		Ga. s.	Flattery	12	10	85.9	10.7	5.5	Fsh.	4	30	1918	Tacoma, Wash.	Seattle, Wash.
214207		Ga. p.	Flatrock	7	6	41.0	10.0	2.8	Tow.	1	20	1916	Charleston, W. Va.	Pittsburgh, Pa.
216554		Ga. s.	Flavel	41	21	64.7	15.6	6.6	Frt.	1	75	1918	St. Helens, Ore.	Portland, Ore.
212170		Ga. y.	Flavia	20	13	44.9	11.1	5.3	Yot.	1	40	1914	New York, N. Y.	New London, Conn.
171231		Ga. s.	Flavilla	66	36	78.4	21.3	9.2	Fsh.	15	36	1902	East Boothbay, Me.	Pensacola, Fla.
121207		Ga. s.	Fleetwing	7	7	88.0	11.7	2.6	Frt.	2	1899	Havre de Grace, Md.	Philadelphia, Pa.
120876		Ga. s.	Fleetwood	24	21	60.4	17.0	5.6	Frt.	1	25	1891	Marco, Fla.	Tampa, Fla.
205218		Ga. s.	Fleetwood	14	10	46.0	11.0	4.4	Pas.	1	32	1908	Fort Blakely, Wash.	Noma, Alaska.
213772		Ga. s.	Fleetwood	72	68	81.0	17.2	4.9	Pas.	80	1916	Portland, Ore.	Portland, Ore.	
222440		Ga. y.	Fleetwood III	53	37	71.4	14.8	5.9	Yot.	2	76	1922	New York, N. Y.	New York, N. Y.
216048		Ga. p.	Fisher No. 1	9	7	46.8	11.3	2.3	For.	2	25	1918	Mount Vernon, Ind.	Evansville, Ind.
202990		Ga. s.	Fish-de-lis	15	13	38.2	14.3	5.2	Frt.	1	21	1906	New Haven, Conn.	New Haven, Conn.
120840		Ga. s.	Flight	8	8	30.5	13.3	4.1	Frt.	2	10	1881	New Bedford, Mass.	Fall River, Mass.
209224		Ga. y.	Flit Hawk	35	10	74.7	12.1	6.2	Yot.	4	100	1912	Boothbay Harbor, Me.	Boston, Mass.
222302		Ga. s.	Flit	12	8	37.2	11.3	4.9	Frt.	2	65	1922	Marinora Harbor, N. Y.	New York, N. Y.
212221		Ga. s.	Flit	14	13	32.0	12.3	3.8	Mcs.	2	37	1914	Charleston, S. C.	Charleston, S. C.
131035		Ga. y.	Flit	50	34	95.0	12.2	6.9	Yot.	12	150	1903	New York, N. Y.	New York, N. Y.
221035		Ga. s.	Flo	8	5	35.0	10.6	4.0	Frt.	3	50	1920	Rockaway Beach, N. Y.	Do.
201335		Ga. s.	Flo and Ruby	14	13	48.9	13.0	5.6	Pas.	3	25	1905	Camden, Mo.	Portsmouth, N. H.
120137		Ga. s.	Flo	10	10	37.7	14.6	4.0	Mcs.	1	1874	Jamesport, N. Y.	New York, N. Y.
203263		Ga. s.	Flo	30	20	51.3	10.7	4.0	Oys.	4	40	1906	Bridgport, Conn.	New Haven, Conn.
208964		Ga. s.	Flo	10	8	33.5	10.5	3.2	Fsh.	1	10	1911	Ketchikan, Alaska.	Ketchikan, Alaska.
221859		Ga. s.	Flo	17	13	30.0	11.0	2.6	Fsh.	1	16	1921	do.	do.
222275		Ga. s.	Flo	7	7	37.4	10.3	3.8	Wal.	1	20	1922	Floral Bluff, Fla.	Jacksonville, Fla.
203138		Ga. s.	Flo O	8	6	36.6	9.1	4.5	Fsh.	3	1906	Boothbay Harbor, Me.	Bath, Me.
214227		Ga. s.	Flo O	12	8	41.4	8.2	4.5	Frt.	1	20	1914	Peoria, Ill.	Vicksburg, Miss.
121315		Ga. s.	Flo V	5	5	27.1	13.0	3.3	Pas.	1	10	1907	Port Republic, N. J.	Philadelphia, Pa.
120956		Ga. s.	Flo Belle	16	8	57.0	11.8	4.3	Oys.	2	1893	Fairmount, Md.	Rockland, Md.
214845		Ga. s.	Flo Hello	10	5	41.0	10.3	4.0	Frt.	1	24	1916	Thomaston, Me.	Rockland, Md.
208867		Ga. y.	Flo Del Mar	34	29	61.0	14.1	8.3	Yot.	3	65	1911	Stamford, Conn.	Baltimore, Md.
222141		Ga. y.	Flo Del Mar	81	55	104.4	14.7	8.1	Yot.	3	600	1917	Camden, N. J.	Providence, R. I.
121109		Ga. s.	Flo Ellen	10	6	42.5	15.0	3.8	Frt.	2	15	1899	Pocomoke City, Md.	Norfolk, Va.
222214		Ga. s.	Flo Mac	24	10	57.5	12.2	4.0	Pas.	1	60	1909	Morgans Point, Tex.	Houston, Tex.
0651		Ga. s.	Flo Temple	34	21	57.7	17.8	6.5	Frt.	2	32	1860	Kennobunk, Mo.	Eastport, Me.
209517		Ga. s.	Flo L. Oliver	116	50	102.6	23.2	11.4	Fsh.	27	72	1912	Essex, Mass.	Gloucester, Mass.
120860		Ga. s.	Flo M. Willing	10	7	50.0	14.0	3.6	Frt.	2	1891	St. Peters, Md.	Annapolis, Md.
212057		Ga. y.	Florelat	8	5	40.0	8.5	3.5	Yot.	1	1914	Atlantic City, N. J.	Philadelphia, Pa.
205446		Ga. s.	Florene	7	6	34.2	8.0	3.2	Mcs.	1	12	1903	Perth Amboy, N. J.	New York, N. Y.
120974		Ga. s.	Florence	17	16	30.1	14.2	7.2	Frt.	2	30	1891	Bristol, Me.	Eastport, Me.
203365		Ga. s.	FloRENCE	20	13	44.3	12.0	5.2	Pas.	1	100	1906	Camden, N. J.	New York, N. Y.
203718		Ga. s.	Florence	14	13	46.0	10.0	4.0	Frt.	2	1906	Baltimore, Md.	Norfolk, Va.
205451		Ga. s.	Florence	7	0	38.1	10.4	3.8	Mcs.	1	1902	Manitowoc, Wis.	Chicago, Ill.
206757		Ga. s.	Florence	10	7	36.0	8.0	2.4	Pas.	2	25	1909	Neshota, Ala.	Port Arthur, Tex.
207871		Ga. s.	Florence	7	0	35.6	10.0	3.5	Fsh.	1	20	1910	St. Ignace, Mich.	Grand Haven, Mich.
209784		Ga. p.	Florence	7	6	41.0	10.0	2.2	Tow.	1	15	1912	Henderson, W. Va.	Cincinnati, Ohio.
210583		Ga. s.	Florence	6	5	29.0	11.0	3.6	Fsh.	1	12	1912	Massapequa, N. Y.	New York, N. Y.
216651		Ga. s.	Florence	10	9	27.4	9.3	3.4	Fsh.	2	10	1907	Green Bay, Wis.	Milwaukee, Wis.
210708		Ga. s.	Florence	13	11	38.6	12.3	4.0	Fsh.	1	35	1910	Monroe, Mich.	Detroit, Mich.
211037		Ga. s.	Florence	10	8	36.4	10.7	2.6	Frt.	1	10	1913	Williston, N. C.	Beaufort, N. C.
212240		Ga. y.	FloRENCE	109	118	134.7	20.0	0.5	Yot.	10	400	1914	Neponset, Mass.	New York, N. Y.
215308		Ga. s.	Florence	7	5	44.2	8.2	3.8	Tow.	1	20	1917	Tonawanda, N. Y.	Buffalo, N. Y.
218043		Ga. s.	Florence	45	38	60.0	15.7	7.0	Fsh.	4	85	1910	Seattle, Wash.	Seattle, Wash.
222382		Ga. s.	Florence	0	8	32.6	10.1	3.7	Pas.	1	15	1921	(?)	Philadelphia, Pa.
120848		Ga. s.	Florence II	8	8	32.0	17.7	3.1	Fsh.	1	8	1839	Bayport, N. Y.	New York, N. Y.
120871		Ga. s.	Florence II	7	6	28.0	12.8	4.8	Oys.	2	1891	South Norwalk, Conn.	Bridgport, Conn.
204390		Ga. s.	Florence B.	15	10	41.6	12.1	3.7	Frt.	1	1907	Aberdeen, Wash.	Seattle, Wash.
216307		Ga. s.	Florence B. Marchant	29	13	54.2	15.7	6.8	Fsh.	8	50	1918	Amesbury, Mass.	Gloucester, Mass.
207249		Ga. s.	Florence Erickson	37	22	60.0	20.0	6.2	6	1910	Leedsbury, N. J.	Philadelphia, Pa.
210326		Ga. y.	Florence F	10	13	49.6	11.2	4.2	Yot.	1	45	1909	Detroit, Mich.	Detroit, Mich.
221325		Ga. s.	Florence F	8	7	31.0	11.1	4.9	Fsh.	1	21	1921	South Bristol, Me.	Newport, R. I.

1 Formerly slip. John E. Mehner.
2 Formerly ga. y. Frances.

3 Formerly
a st. s. Niagara II.
b st. s. Eduarda II.
c ga. y. Flyer.

4 Formerly U. S. submarine chaser 97.
5 Formerly ga. y. Anna D.
† Unknown.

MERCHANT MOTOR VESSELS OF THE UNITED STATES—Continued.

Official No.	Signal letters.	Reg.	Name of vessel.	Gross tonnage.	Net tonnage.	Length.	Breadth.	Depth.	Service.	Crew.	Indicated horsepower.	When built.	Where built.	Home port (where permanent document issues).
						Feet.	Feet.	Feet.						
221146		Ga. y.	Floronce J. II.	54	36	77.2	13.0	6.8	Yct.	4	230	1921	New York, N. Y.	New York, N. Y.
221186		Ga. s.	Floronce K.	10	6	33.5	10.2	5.0	Msc.	1	15	(1)	Do.	Do.
200701		Ga. s.	Floronce Mario.	15	10	52.3	13.7	3.8	Pass.	1	60	1909	Shad Point, Md.	Philadelphia, Pa.
221912		Ga. s.	Floronce Mario.	25	17	50.0	15.1	5.2	Fsh.	2	45	1922	Laban, Va.	Newport News, Va.
210478		Ga. s.	Floronce M. Craft.	21	11	53.2	14.8	5.7	Frt.	1	32	1912	Eastport, Me.	Eastport, Me.
210345		Ga. s.	Floronce P.	8	5	40.0	11.2	1.9	Oys.	1	14	1903	Morgan City, La.	New Orleans, La.
120954		Ga. s.	Floronce Rosonbaum.	31	19	63.6	18.2	5.1	Frt.	2	40	1902	Brooklyn, N. Y.	Newport News, Va.
117144		Ga. s.	Floronce T.	15	10	49.5	13.8	4.4	Frt.	1	30	1902	Brooklyn, N. Y.	New York, N. Y.
222990		Ga. y.	Floronce V.	25	13	47.2	13.0	5.4	Yct.	2	37½	1923	Chicago, Ill.	Chicago, Ill.
205993		Ga. s.	Floronce W.	15	10	44.1	17.3	3.5	Frt.	1	45	1909	Thunderbolt, Ga.	Savannah, Ga.
120453		Ga. s.	Floronce Ward.	16	10	20.0	12.9	4.3	Pass.	1	24	1881	Patchogue, N. Y.	New York, N. Y.
200904		Ga. s.	Floronce Warron.	0	5	31.5	9.0	4.3	Pass.	1	10	1902	Toulesst, Mass.	Fall River, Mass.
201471		Ga. s.	Floronce W. II.	11	9	48.3	15.9	4.0	Pass.	1	1004	1904	East Boothbay, Me.	Philadelphia, Pa.
213831		Ga. y.	Floronce W. III.	45	44	58.9	17.5	5.0	Yct.	3	50	1915	Essington, Pa.	Detroit, Mich.
120932		Ga. s.	Floronce E. Shumons.	7	7	28.6	10.0	4.9	Frt.	1	1893	1893	Bramen, Mo.	Portland, Mo.
210263		Ga. s.	Floronce and Annlo.	0	6	45.0	12.0	3.6	Frt.	2	1898	1898	Galloway, Md.	Baltimore, Md.
121112		Ga. s.	Floronce and Julia.	10	6	44.1	14.1	3.2	Frt.	4	12	1899	Churchton, Md.	Annapolis, Md.
217827		Ga. s.	Floronce and Mildred.	15	5	45.2	11.6	5.6	Fsh.	6	24	1909	Pleasant Point, Mo.	Boothbay, Mo.
205235		Ga. s.	Florinta.	25	22	50.0	12.0	3.4	Frt.	2	60	1907	Oshkosh, Wis.	Mobile, Ala.
217331		Ga. s.	Florlen.	8	6	37.4	11.6	3.3	Frt.	1	25	1896	Koyport, N. J.	New York, N. Y.
150239		Ga. s.	Florida.	31	30	62.5	16.3	5.0	Frt.	4	1881	1881	East Hay, Fla.	Tampa, Fla.
205258		Ga. s.	Florida.	16	16	49.9	12.3	4.3	Frt.	2	30	1907	Oshkosh, Wis.	Sioux City, Iowa.
213285		Ga. s.	Florida.	20	22	47.3	13.7	5.6	Fsh.	8	30	1915	Seattle, Wash.	Seattle, Wash.
315417		Ga. s.	Florida.	8	5	42.2	10.5	3.5	Pass.	1	16	1908	Clinton, Iowa.	Chicago, Ill.
218660		Ga. p.	Florida.	19	12	44.5	11.8	2.4	Oys.	3	13	1910	(1)	New Orleans, La.
221886		Ga. s.	Florida.	14	0	48.4	10.9	3.0	Pass.	2	50	1910	Gulfport, Fla.	Tampa, Fla.
222336		Ga. s.	Florida.	18	11	40.8	11.5	4.0	Tow.	2	60	1922	New Berlin, Fla.	Do.
216302		Ga. s.	Floridatown.	27	24	56.8	18.2	2.8	Frt.	1	24	1918	Pensacola, Fla.	Pensacola, Fla.
215778	LJGC	Ga. y.	Florinda.	50	38	71.8	15.0	6.4	Yct.	3	285	1917	Sound Beach, Conn.	New York, N. Y.
213503		Ga. y.	Floriot.	32	30	47.2	14.0	5.7	Yct.	3	40	1915	Brooklyn, N. Y.	Philadelphia, Pa.
120740		Ga. s.	Florino.	0	6	25.0	12.4	3.2	Frt.	2	1889	1889	Charleston, S. C.	Charleston, S. C.
212824		Ga. s.	Florita II.	15	10	61.6	13.0	2.8	Tow.	2	20	1914	Evansville, Ind.	Evansville, Ind.
121117		Ga. s.	Flossy May.	8	8	26.7	10.5	5.5	Frt.	1	5	1899	Deer Isle, Me.	Ellsworth, Me.
120911		Ga. s.	Flossy M. Muir.	13	12	57.5	15.4	4.1	Pass.	2	1892	1892	Orlole, Md.	Elizabeth City, N. C.
120873		Ga. s.	Flotilla.	23	21	55.0	12.5	5.6	Frt.	3	1891	1891	Jackson Harbor, Wis.	Milwaukee, Wis.
222367		Ga. y.	Floweno.	23	15	45.4	12.0	0.0	Yct.	2	50	1922	Woolwich, Mo.	Detroit, Mich.
211970		Ga. s.	Floyd.	12	8	32.3	10.5	5.0	Tow.	1	20	1914	Seattle, Wash.	Seattle, Wash.
220699		Ga. s.	Fly.	10	8	35.0	3.0	3.3	Frt.	2	0	1913	East Boothbay, Mo.	Boothbay, Mo.
120597		Ga. s.	Flyaway.	0	7	33.0	14.0	3.3	Fsh.	1	10	1891	Hayport, N. Y.	New York, N. Y.
121174		Ga. s.	Flyaway.	11	7	38.7	11.0	4.0	Mso	1	20	1901	Port Townsend, Wash.	Los Angeles, Calif.
27041		Ga. s.	Flyor.	21	11	64.8	14.8	4.8	Frt.	2	1890	1890	Porter, Oreg.	San Francisco, Calif.
209858		Ga. s.	Flyor.	12	8	47.7	10.2	4.3	Pass.	3	1001	1901	Wayzata, Minn.	St. Paul, Minn.
209530		Ga. s.	Flyor.	13	9	19.8	11.0	4.7	Frt.	1	75	1903	Holyedore, Calif.	San Francisco, Calif.
208244		Ga. s.	Flyor.	16	6	41.8	10.7	3.5	Frt.	1	30	1910	San Francisco, Calif.	Do.
209208		Ga. s.	Flyor.	14	10	35.0	11.2	4.5	Frt.	1	24	1908	East San Pedro, Calif.	San Diego, Calif.
220327		Ga. s.	Flyor.	42	20	58.3	15.2	6.8	Fsh.	8	60	1920	Tacoma, Wash.	Seattle, Wash.
206973		Ga. s.	Flying Cloud.	14	10	37.0	11.0	4.3	Frt.	2	20	1909	Dockton, Wash.	Tacoma, Wash.
222221	MDQH	Ga. y.	Flying Cloud.	20	11	47.4	14.2	5.4	Yct.	2	30	1922	Wiscasset, Me.	New Bedford, Mass.
203939		Ga. s.	Flying D.	0	5	42.0	12.4	3.3	Fsh.	2	1898	1898	Long Island City, N. Y.	New York, N. Y.
9130		Ga. s.	Flying Sound.	17	9	58.0	14.7	4.3	Frt.	2	1867	1867	Brooklyn, N. Y.	Newport News, Va.
206625	LCHN	Ga. y.	Flying Sound.	23	21	54.5	15.5	5.3	Yct.	2	24	1909	Hay Shore, N. Y.	Philadelphia, Pa.
222322		Ga. s.	Fog Auger.	0	6	30.5	10.0	3.2	Frt.	1	10	1922	Seldovia, Alaska.	Juneau, Alaska.
214339		Ga. y.	Folly.	17	12	41.1	13.4	6.4	Yct.	2	20	1916	Camden, Mo.	New York, N. Y.
213552		Ga. p.	Fontanello.	42	42	70.0	20.0	3.0	Pass.	2	15	1916	Decatur, Neb.	Ocala, Fla.
214188		Ga. s.	Fontanello.	27	14	57.8	14.1	8.7	Yct.	2	40	1916	East Boothbay, Me.	Portland, Me.
214598	LONS	Ga. s.	FORDONIAN.	2,367	1,742	250.0	42.0	23.0	Frt.	20	900	1914	Glasgow, Scotland.	New York, N. Y.
209556		Ga. s.	Forrester.	40	27	63.0	15.0	7.0	Fsh.	2	65	1914	Seattle, Wash.	Seattle, Wash.
121269		Ga. s.	Forrest Burr.	20	24	45.4	18.0	5.2	Frt.	1	30	1903	Patchogue, N. Y.	New York, N. Y.
214580		Ga. s.	Forrest.	16	6	43.0	13.0	3.5	Fsh.	2	25	1916	Criltendon, Va.	Newport News, Va.
120745		Ga. s.	Forrest G. Howell.	23	11	55.3	18.7	4.0	Frt.	4	1859	1859	Dividing Creek, N. J.	Wilmington, Del.
218132		Ga. s.	Fort Dragg.	35	12	59.1	15.1	0.5	Fsh.	8	50	1919	Los Angeles, Calif.	Los Angeles, Calif.
208924		Ga. p.	Fort Rico.	10	10	49.6	13.5	3.0	Frt.	1	15	1911	Port Rico, N. Dak.	Pombina, N. Dak.
202753		Ga. y.	Fortuna.	46	31	60.0	17.8	5.0	Yct.	3	50	1905	Palm Beach, Fla.	Miami, Fla.
203177		Ga. s.	Fortuna.	14	12	44.3	12.1	4.5	Frt.	2	30	1906	San Diego, Calif.	San Diego, Calif.
207153		Ga. s.	Fortuna.	14	0	44.0	12.0	3.5	Pass.	1	22	1900	Madisonville, La.	Galveston, Tex.
214884		Ga. s.	Fortuna.	24	21	48.7	13.6	6.2	Fsh.	7	30	1917	Seattle, Wash.	Seattle, Wash.
215792		Ga. s.	Fortuna.	8	7	34.4	9.5	4.0	Frt.	3	12	1916	Tacoma, Wash.	Tacoma, Wash.
219707	LWCT	Ga. y.	Fortuna.	89	69	69.8	16.4	7.3	Yct.	4	120	1920	South Jacksonville, Fla.	New York, N. Y.
214833		Ga. s.	Forward.	22	18	47.5	12.5	5.9	Fsh.	0	35	1917	Seattle, Wash.	Ketchikan, Alaska.
210313		Ga. s.	Fosburgh.	10	7	41.0	10.5	4.0	Tow.	1	30	1912	Norfolk, Va.	Norfolk, Va.
214060		Ga. s.	Foss No. 6.	15	12	45.1	10.5	3.0	Frt.	2	40	1916	Olg Harbor, Wash.	Tacoma, Wash.

(a) Susto R. F. Allen.

1 Formerly ga. s. b Allen.
 2 Formerly ga. s. c Anglo r.
 3 Formerly ga. s. Physalia.

4 Formerly sch. Pearl.
 5 Formerly st. s. Yarrow.
 6 Formerly ga. s. Hussar.

7 Formerly British ga. s. Fordonian.
 8 Unknown.
 9 Oil engine.
 10 Diesel electric.

MERCHANT MOTOR VESSELS OF THE UNITED STATES—Continued.

Official No.	Signal letters.	Rlg.	Name of vessel.	Gross tonnage.	Net tonnage.	Length.	Breadth.	Depth.	Service.	Crew.	Indicated horsepower.	When built.	Where built.	Home port (where permanent licenses).
201540		Ga. s.	Foss No. 9	10	7	34.0	11.5	3.2	Frt.	1	40	1007	Astoria, Oreg.	Tacoma, Wash.
81501		Ga. s.	Foss No. 9	46	28	72.0	17.3	6.0	Tow.	2	100	1895	San Francisco, Calif.	Do.
212473		Ga. s.	Foss No. 12	14	10	43.0	14.0	5.3	Frt.	1	75	1911	Gig Harbor, Wash.	Do.
201749		Ga. s.	Foss No. 16	38	26	69.7	17.3	6.0	Tow.	5	1007	1907	Tacoma, Wash.	Do.
102978		Ga. s.	Foss No. 18	45	26	69.0	18.2	7.8	Tow.	4	1892	1892	Alameda, Calif.	Do.
202562		Ga. s.	Fosberg	15	10	63.4	13.4	3.8	Tow.	2	75	1912	Gig Harbor, Wash.	Do.
121265		Ga. s.	Fosstena	16	14	40.2	13.2	5.0	Frt.	1	20	1903	Fall River, Mass.	Fall River, Mass.
202972		Ga. s.	Fountain Bros.	9	8	29.0	9.6	3.0	Fsh.	2	45	1608	St. Helena Island, Mich.	Grand Haven, Mich.
9901		Ga. s.	Four Brothers	11	9	34.1	14.1	3.4	Fsh.	1	1871	1871	Manahawkin, N. J.	New York, N. Y.
120860		Ga. s.	Four Brothers	5	5	26.8	11.7	3.6	Fsh.	2	12	1891	Ipswich Port, Mass.	Philadelphia, Pa.
120868		Ga. s.	Four Brothers	6	5	25.1	12.0	3.6	Fsh.	4	1890	1890	Newport, R. I.	New York, N. Y.
205574		Ga. s.	Four Brothers	8	8	28.3	13.3	3.4	Pas.	1	10	1888	New Rochelle, N. Y.	Do.
205765		Ga. s.	Four Brothers	15	14	36.6	10.8	4.2	Pas.	3	10	1908	Manitowoc, Wis.	Milwaukee, Wis.
205170		Ga. s.	Four Brothers	10	7	43.0	11.4	4.6	Frt.	1	1010	1910	Norfolk, Va.	Jacksonville, Fla.
211311		Ga. s.	Four D's	10	9	33.0	11.6	3.5	Fsh.	2	20	1913	Cheboygan, Mich.	Grand Haven, Mich.
215587		Ga. s.	Four M's	10	8	31.6	11.7	4.1	Wrk.	5	40	1917	Key West, Fla.	Key West, Fla.
120905		Ga. s.	Four Sisters	38	31	58.5	20.6	4.6	Frt.	3	1895	1895	Honolulu, Calif.	San Francisco, Calif.
202111		Ga. s.	Four Sisters	11	0	45.0	13.5	3.8	Frt.	1	1905	1905	Mattepo, Md.	Baltimore, Md.
221807		Ga. s.	Four Sisters	13	0	39.0	14.8	3.8	Frt.	3	8	1921	Mandeville, La.	New Orleans, La.
210350		Ga. y.	Four Winds	201	103	101.2	21.0	7.2	Yot.	5	150	1912	Totterville, N. Y.	Providence, R. I.
121198		Ga. s.	Fox	20	15	48.0	13.5	6.5	Pas.	2	1901	1901	San Francisco, Calif.	San Francisco, Calif.
218965	LRDJ	Ga. y.	Fox	29	20	62.0	11.3	4.0	Yct.	3	400	1919	Bristol, R. I.	Hoston, Mass.
222423		Ga. s.	Fox	8	6	31.6	9.0	3.0	Fsh.	1	14	1922	Kodiak, Alaska	Juneau, Alaska.
220063		Ga. s.	Foxle	6	5	33.0	11.5	3.0	Fsh.	1	16	1920	Tenakee, Alaska	Do.
221097		Ga. s.	Fox Trot	62	66	104.0	14.7	9.3	Frt.	3	210	1917	Kingston, N. Y.	Charleston, S. C.
130711		Ga. s.	Foxy Grandpa	6	5	30.7	13.2	3.3	Pas.	1	21	1897	Patchogue, N. Y.	New York, N. Y.
211956		Ga. s.	Fram	6	5	30.4	9.0	3.4	Fsh.	1	6	1914	Peshigo, Wis.	Milwaukee, Wis.
210160		Ga. s.	Fram	7	6	29.4	10.2	4.4	Fsh.	1	14	1918	Norwalk, Conn.	Bridgeport, Conn.
217091		Ga. s.	Fram III	7	7	32.0	9.8	4.3	Misc.	1	22	1917	West New Brighton, N. Y.	New York, N. Y.
212511	LDNP	Ga. y.	Framalln	43	29	56.7	16.4	5.4	Yct.	2	75	1914	Monroe, Fla.	St. Augustine, Fla.
210058		Ga. y.	Francella	23	13	53.6	12.1	6.2	Yct.	3	50	1912	Wiscasset, Me.	New York, N. Y.
111188		Ga. s.	Frances	9	8	34.5	13.9	3.4	Pas.	1	13	1897	Patchogue, N. Y.	Do.
201075		Ga. s.	Frances	15	9	53.0	12.8	5.5	Frt.	2	1904	1904	Rogue Bluffs, Mo.	Eastport, Me.
202312		Ga. s.	Frances	13	8	29.0	11.0	4.0	Frt.	1	12	1912	Anacortes, Wash.	Wainigall, Alaska.
211922		Ga. s.	Frances	12	8	44.3	13.0	2.5	Oys.	3	18	1914	Shelton, Md.	Cape Charles, Va.
220133		Ga. y.	Frances	89	60	103.7	15.0	7.6	Yot.	7	1,600	1920	Milwaukee, Wis.	Detroit, Mich.
221062		Ga. s.	Frances	0	0	39.7	9.0	4.0	Misc.	2	10	(1)	(1)	New York, N. Y.
221550		Ga. s.	Frances II	6	5	37.1	8.4	3.3	Pas.	1	21	1920	Morris Heights, N. Y.	Do.
215134		Ga. y.	Frances III	40	34	60.0	14.0	6.7	Yot.	3	65	1917	New York, N. Y.	Bridgeport, Conn.
213010		Ga. s.	Frances Annlo	11	9	34.6	11.5	3.8	Frt.	1	21	1915	Astor Park, Fla.	Jacksonville, Fla.
210832		Ga. s.	Frances O.	21	0	45.5	15.4	4.8	Fsh.	3	36	1918	Friendship, Mo.	Provincetown, Mass.
210402		Ga. s.	Frances E.	74	59	79.7	16.4	7.2	Fsh.	4	100	1918	Port Blakely, Wash.	Juneau, Alaska.
9363		Ga. s.	Frances Etta	13	12	35.8	14.1	4.4	Pas.	2	1871	1871	Glenwood, N. Y.	Newark, N. J.
121022		Ga. s.	Frances G.	6	6	29.7	11.8	4.1	Frt.	1	1	1896	Atlantic City, N. J.	Philadelphia, Pa.
222753		Ga. s.	Frances K.	18	12	40.0	10.5	5.1	Tow.	1	80	1923	Barkley, Calif.	San Francisco, Calif.
120981		Ga. s.	Frances M.	16	13	46.1	14.0	4.1	Pas.	1	1	1894	Ganarsie, N. Y.	New York, N. Y.
205770		Ga. s.	Frances N.	8	6	49.0	9.6	2.0	Pas.	2	12	1907	Seattle, Wash.	Nome, Alaska.
120743		Ga. s.	Frances S. Du Bois	23	12	52.8	17.0	4.6	Oys.	6	20	1889	Leesburg, N. J.	Philadelphia, Pa.
201098		Ga. s.	Frances S. Grueby	140	91	102.8	23.8	11.8	Fsh.	18	75	1912	Houcton, Mass.	Hoston, Mass.
218669		Ga. s.	Frances W.	8	6	37.0	9.2	3.1	Fsh.	3	22	1919	Poulsbo, Wash.	Seattle, Wash.
207770		Ga. s.	Francis	13	9	59.4	12.4	3.4	Tow.	2	00	1910	Galveston, Tex.	Houston, Tex.
213853		Ga. s.	Francis	12	11	42.0	10.0	3.8	Fsh.	3	20	1915	Shikar, Alaska	Juneau, Alaska.
214375		Ga. s.	Francis	8	8	37.5	8.0	0.0	Misc.	1	100	1915	Louisville, Ky.	Louisville, Ky.
214414		Ga. s.	Francis	14	12	43.0	12.3	3.0	Misc.	1	100	1916	Dolan, N. Y.	New York, N. Y.
215131		Ga. y.	Francis III	40	34	60.0	14.0	6.7	Yot.	3	65	1917	New York, N. Y.	Do.
217702		Ga. s.	Francis Harrington	55	33	63.2	20.8	5.7	Frt.	3	60	1894	Whitcavan, Md.	Baltimore, Md.
233014		Ga. s.	Francis J.	0	6	44.2	9.7	4.2	Frt.	1	30	1904	San Francisco, Calif.	San Francisco, Calif.
36091	K9ND	Ga. s.	Francis M.	33	20	60.1	16.1	4.6	Frt.	3	1901	1901	New Rochelle, N. Y.	Philadelphia, Pa.
219120		Ga. y.	Francis M.	19	19	46.4	12.6	6.0	Yct.	1	12	1910	Memphis, Tenn.	Tampa, Fla.
121228		Ga. s.	Francis Smith	25	17	59.9	14.2	5.7	Fsh.	3	35	1902	Holly Beach, N. J.	Philadelphia, Pa.
202765		Ga. s.	Francis V.	6	5	25.0	8.0	3.2	Fsh.	2	8	1905	West De Pere, Wis.	Milwaukee, Wis.
120672		Ga. s.	Francis P. Smith	5	5	28.3	11.7	3.0	Fsh.	1	12	1895	Patchogue, N. Y.	New York, N. Y.
210099		Ga. s.	Francisco	13	6	43.7	11.7	4.6	Fsh.	5	50	1918	San Diego, Calif.	San Diego, Calif.
213530		Ga. y.	Francis	23	21	53.2	12.1	5.2	Yct.	2	43	1912	Toms River, N. J.	Philadelphia, Pa.
121248		Ga. s.	Frank	5	5	29.2	8.7	3.3	Misc.	2	1	1902	New York, N. Y.	New York, N. Y.
211004		Ga. s.	Frank B.	01	21	74.1	20.0	6.7	Frt.	2	150	1910	Oakland, Calif.	San Francisco, Calif.
205983		Ga. s.	Frank C.	14	11	44.7	10.0	3.0	Pas.	1	50	1909	Stockton, Calif.	Do.
120788		Ga. s.	Frank Folsom	15	17	59.5	17.6	4.0	Frt.	2	1830	1830	Holomons Island, Md.	Washington, N. C.
120633		Ga. s.	Frank Lawrence	58	33	61.2	24.0	4.5	Frt.	1	1896	1896	Honolulu, Calif.	San Francisco, Calif.

1 Formerly ga. s. Vlot.
 2 Formerly ga. s. Wigwain.
 3 Formerly st. s. Olymplan.
 4 Formerly ga. s. Alice.
 5 Formerly ga. y. Silouan.

6 Formerly ga. y. Mary Ann.
 7 Formerly ga. s. Norma.
 8 Formerly (a st. y. Karl.
 9 Formerly (b ga. y. Mariba.

10 Formerly slp. y. Lisa Hill.
 11 Formerly State of Maryland ga. s. Daisy Archer.
 12 Formerly sch. Huguenot.
 † Unknown.

MERCHANT MOTOR VESSELS OF THE UNITED STATES—Continued.

Official No.	Signal letters.	Rig.	Name of vessel.	Gross tonnage.	Net tonnage.	Length.	Breadth.	Depth.	Service.	Crew.	Indicated horsepower.	When built.	Where built.	Home port (where permanent issues).	(where doc)
216260	LKQG	Ga. s.	FRANK LYNCH.....C	1,893	1,125	Feet. 252.0	Feet. 43.5	Feet. 18.9	Frt.	32	1,050	1918	Toledo, Ohio.	San Francisco, Calif.	
121221		Ga. s.	Frank Munroe.....	26	24	47.1	15.7	7.3	Fsh.	10	5	1901	Beverly, Mass.	New York, N. Y.	
216661		Ga. s.	Frank Weston.....	45	38	58.5	14.4	7.8	Frt.	2	100	1918	Bault Ste. Marie, Mich.	Marquette, Mich.	
120867		Ga. s.	Frank A. Baker.....	5	5	28.3	13.3	3.0	Fsh.	1	14	1891	Patchogue, N. Y.	New York, N. Y.	
205454		Ga. s.	Frank D. Henry.....	13	9	43.7	14.5	3.0	Msc.	3	80	1908	Paulsboro, N. J.	Baltimore, Md.	
216440		Ga. s.	Frank H. Madden.....	59	48	65.2	17.9	8.4	Fsh.	5	80	1918	Seattle, Wash.	Wraughtell, Alaska.	
5915	KCFH	Ga. s.	* Frank L. Connable.....	132	65	101.0	25.7	8.3	Fsh.	8	1871	1871	Seattle, Wash.	Apalachicola, Fla.	
215240		Ga. s.	Frank & Lena.....	35	28	50.2	15.1	6.9	Fsh.	5	45	1917	Tacoma, Wash.	San Francisco, Calif.	
121003		Ga. s.	Frank and Lloyd.....	16	8	48.7	12.6	5.8	Pass.	1	20	1895	Lubbock, Me.	Eastport, Me.	
121125		Ga. s.	Frank and Theresa.....	25	14	50.5	16.8	4.9	Frt.	3	20	1900	Leesburg, N. J.	Philadelphia, Pa.	
212495		Ga. s.	Frankie.....	7	6	23.0	8.5	3.1	Fsh.	1	6	1911	Wilmington, Del.	Do.	
213312		Ga. s.	* Franklin Baker.....	38	30	58.0	19.9	5.4	Frt.	1	50	1915	Paulsboro, N. J.	Do.	
212787		Ga. s.	Franklin Brocro.....	11	10	33.4	14.0	3.9	Frt.	1	14	1880	Patchogue, N. Y.	New York, N. Y.	
121220		Ga. s.	Franklin City.....	7	6	40.5	9.6	3.0	Frt.	2	20	1902	Pocomoke City, Md.	Cape Charles, Va.	
201765		Ga. y.	* Frauses.....	16	14	59.5	9.2	4.8	Yct.	2	40	1905	Clinton, Ohio.	Des Moines, Iowa.	
206322		* Ga. p.	Frayne.....	90	90	120.4	20.0	4.5	Frt.	8	80	1930	Washburn, N. Dak.	Pembina, N. Dak.	
210789		Ga. s.	Freak.....	11	10	42.0	12.3	3.2	Frt.	1	18	1912	Marshfield, Ore.	Marshfield, Ore.	
222661		* Ga. s.	Fred Ball.....	28	19	56.3	15.0	6.2	Frt.	1	110	1922	Sacramento, Calif.	San Francisco, Calif.	
219707		Ga. s.	Fred Ball No. 4.....	93	61	64.7	22.0	5.7	Frt.	3	40	1916	Do.	Do.	
81055		Ga. s.	* Fred C. Mayhew.....	29	18	59.0	19.0	4.0	Oys.	4	1884	1884	Pocomoke City, Md.	Philadelphia, Pa.	
207011		Ga. s.	Fred Gillbert.....	10	7	45.0	9.4	4.0	Fsh.	1	40	1909	Haldwin, N. Y.	New York, N. Y.	
120928		Ga. s.	Fred Jones.....	10	9	46.0	14.4	3.8	Frt.	2	18	1893	Pocomoke City, Md.	Annapolis, Md.	
120891		Ga. s.	Fred Loland.....	10	10	31.0	13.2	6.3	Frt.	2	12	1892	Bristol, Me.	Portland, Me.	
221056		* Ga. p.	Fred M.....	11	11	53.0	18.0	2.1	Tow.	3	20	1920	West Irvine, Ky.	Louisville, Ky.	
212294		Ga. s.	Fred E. M.....	17	11	43.4	12.1	4.9	Msc.	1	40	1914	Mariners Harbor, N. Y.	New York, N. Y.	
121087		Ga. s.	Freda.....	7	5	26.4	11.9	3.5	Fsh.	1	1898	1898	New Haven, Conn.	New Haven, Conn.	
210658		Ga. s.	Freda.....	19	13	44.2	13.7	5.0	Fsh.	3	50	1912	San Francisco, Calif.	Los Angeles, Calif.	
211109		Ga. s.	Freda.....	17	11	46.4	10.2	4.4	Frt.	1	30	1913	Locknoor, La.	Morgan City, La.	
211495		Ga. s.	Freddle II.....	18	12	42.0	12.0	6.4	Frt.	6	40	1913	Decatur, Wash.	Seattle, Wash.	
120463		Ga. s.	Freddle W. Decker.....	23	15	65.0	13.0	5.0	Msc.	2	1881	1881	Norwalk, Conn.	New York, N. Y.	
205301		Ga. s.	Fredella I.....	13	8	40.0	11.2	3.8	Fsh.	1	20	1908	Seattle, Wash.	Ketchikan, Alaska.	
210876		Ga. s.	Fredella IV.....	21	14	41.8	13.1	5.6	Fsh.	7	20	1913	Do.	Seattle, Wash.	
203000		Ga. s.	Fredlerca.....	8	6	30.8	7.2	2.4	Tow.	1	14	1900	Hristol, R. I.	Jacksonville, Fla.	
207260		Ga. s.	Fredlerca No. 2.....	12	9	35.5	13.0	3.7	Oys.	1	1910	1910	Brunswick, Ga.	Brunswick, Ga.	
215602		Ga. s.	Fredrick.....	15	12	46.2	14.7	3.8	Pass.	2	35	1917	St. Petersburg, Fla.	Jacksonville, Fla.	
220020		Ga. s.	Fredrick.....	18	15	43.0	13.0	5.5	Fsh.	2	35	1920	Bay Center, Wash.	Portland, Ore.	
219974		Ga. s.	Frederick A.....	11	9	36.2	9.5	4.0	Frt.	3	10	1920	Crossote, Wash.	Unalaska, Alaska.	
218353		Ga. s.	Frederick C.....	65	39	65.9	17.6	7.5	Fsh.	4	100	1919	Tacoma, Wash.	Ketchikan, Alaska.	
210148		Ga. s.	Frederick Lundy.....	45	42	61.4	19.2	5.5	Pass.	2	75	1912	Morehead City, N. C.	New York, N. Y.	
203721		Ga. s.	Frederick H. Ayers.....	14	10	52.0	15.4	3.0	Oys.	1	1006	1006	Pocomoke City, Md.	Cape Charles, Va.	
121133		Ga. s.	Fredoula.....	9	9	34.0	12.4	5.0	Fsh.	2	1900	1900	Bremen, Me.	Gloucester, Mass.	
120466		Ga. s.	Freedom.....	10	5	32.0	10.6	6.1	Cod.	4	24	1893	Lynn, Mass.	Do.	
214463		Ga. y.	* Freedom.....	17	14	46.3	10.0	4.3	Ycl.	4	200	1916	Sibley, Mich.	Bridgeport, Conn.	
215318		Ga. s.	Freedom.....	35	28	53.6	14.7	6.7	Fsh.	8	40	1917	Tacoma, Wash.	Seattle, Wash.	
210408		Ga. s.	Freedom.....	22	15	55.1	13.8	5.1	Fsh.	4	50	1918	Wilmington, Calif.	Los Angeles, Calif.	
221191		Ga. s.	Fredora.....	7	5	32.0	10.6	3.6	Pass.	1	18	1910	Bridgeton, N. J.	Philadelphia, Pa.	
206751		Ga. s.	Fremont.....	17	11	40.0	13.3	5.6	Fsh.	25	10	1909	Seattle, Wash.	Newport, Ore.	
220193		Ga. s.	Fremont.....	15	10	40.0	11.2	5.4	Fsh.	2	20	1920	Do.	Ketchikan, Alaska.	
120905		Ga. s.	French Smoot.....	10	10	44.0	16.2	4.3	Frt.	2	1892	1892	Alexandria, Va.	Norfolk, Va.	
121158		Ga. s.	Frenchy.....	20	20	61.5	17.8	4.5	Frt.	2	1900	1900	Orlolo, Md.	Manteo, N. C.	
218153		Ga. s.	Friada.....	6	6	27.9	8.5	4.1	Fsh.	1	9	1916	Seattle, Wash.	Seattle, Wash.	
221887		Ga. s.	FRIEND.....	86	77	56.0	20.1	7.7	Msc.	3	50	1921	Key West, Fla.	Key West, Fla.	
211630		Ga. s.	Friandly.....	11	10	35.6	12.8	3.1	Msc.	2	20	1913	Haldwin, N. Y.	New York, N. Y.	
121216		Ga. s.	Friands.....	13	13	43.8	15.5	3.7	Frt.	2	1902	1902	Double Bayou, Tex.	Galveston, Tex.	
120895		Ga. s.	Friendship.....	7	6	33.6	10.6	3.0	Msc.	1	1891	1891	Terrabonne Parish, La.	Morgan City, La.	
211750		Ga. s.	Friendship.....	13	9	38.2	12.0	3.7	Fsh.	6	20	1913	Seattle, Wash.	Seattle, Wash.	
218167		Ga. s.	Friendship.....	14	10	40.0	11.1	6.5	Frt.	1	14	1913	Athens, N. Y.	New York, N. Y.	
201056		Ga. y.	Friendship III.....	17	10	40.4	13.7	5.1	Yct.	1	1004	1004	Wiscasset, Me.	New Haven, Conn.	
211186		Ga. s.	Frisco.....	19	13	43.1	13.7	5.3	Fsh.	7	20	1913	Olg Harbor, Wash.	Juneau, Alaska.	
215228		Ga. s.	Frisco.....	37	30	53.8	15.1	6.8	Frt.	1	20	1917	Tacoma, Wash.	Tacoma, Wash.	
120898		Ga. s.	Frolle.....	6	6	37.0	13.0	3.0	Frt.	1	10	1891	Norfolk County, Va.	Norfolk, Va.	
120935		Ga. s.	Frolle.....	7	7	29.0	13.0	3.5	Pass.	1	1893	1893	Patchogue, N. Y.	New York, N. Y.	
121128		Ga. y.	Frolle.....	23	18	44.0	16.2	5.5	Yct.	1	10	1878	San Francisco, Calif.	San Francisco, Calif.	
211234		Ga. s.	Frolle.....	17	10	38.7	17.0	3.8	Frt.	2	1902	1902	Skidaway Island, Ga.	Savannah, Ga.	
205011		Ga. s.	Frolle.....	10	7	39.5	8.3	3.5	Tow.	1	45	1908	Ballingham, Wash.	Seattle, Wash.	
207303		Ga. s.	Frolle.....	9	6	37.7	9.0	3.4	Pass.	1	30	1910	Stockton, Md.	Crisfield, Md.	
207454		Ga. s.	Frolle.....	11	9	35.5	10.1	3.4	Msc.	1	21	1907	South Jacksonville, Fla.	Jacksonville, Fla.	
203291		Ga. y.	Frolle.....	10	11	45.0	10.0	4.5	Yct.	1	30	1910	Milwaukee, Wis.	Tampa, Fla.	
213182		Ga. s.	Frolle.....	11	10	27.2	8.2	4.8	Frt.	1	21	1915	Muskegon, Mich.	Grand Haven, Mich.	
220045		Ga. s.	FROLIC.....	9	8	36.0	7.8	3.3	Pass.	1	40	1912	St. Louis, Mo.	Vicksburg, Miss.	
218843		Ga. s.	Frontier.....	9	8	39.2	11.1	3.0	Oys.	3	16	1919	Out Or, La.	New Orleans, La.	
205110		Ga. s.	Frontier.....	9	8	38.5	12.0	5.0	Fsh.	4	1908	1908	Erle, Pa.	Erle, Pa.	

1 Formerly st. s. Lako Sunapee.

2 Formerly ga. s. Columbla.

3 Formerly ga. s. Gladitulu s.

4 Formerly ga. s. Margaret.

5 Formerly schooner Ada Cliff.

6 Formerly ga. y. (a) Betty M III.

(b) Kadilla.

† Semi-Diesel engine.

MERCHANT MOTOR VESSELS OF THE UNITED STATES—Continued.

Official No.	Signal letters.	Rig.	Name of vessel.	Gross tonnage.	Net tonnage.	Length.	Breadth.	Depth.	Service.	Crew.	Indicated horsepower.	When built.	Where built.	Home port (where permanent document issues).
						Feet.	Feet.	Feet.						
221863		Ga. s.	Fujisan	9	6	45.0	11.0	4.2	Fsh.	2	35	1916	Wilmington, Del.	Los Angeles, Calif.
216905		Ga. s.	Funchal	44	20	61.6	18.2	7.8	Fsh.	14	60	1918	Rockport, Mass.	Provincetown, Mass.
117142		Ga. s.	Furness	10	7	42.0	9.5	3.7	Mso.	2	37	1902	Baltimore, Md.	New York, N. Y.
120953		Ga. s.	Fussy	8	7	28.8	12.8	4.2	Frt.	1		1893	New London, Conn.	Bridgeport, Conn.
G.														
220775		Ga. s.	G. A. C.	10	6	40.3	11.8	3.5	Frt.	2	15	1920	Fairbank, Md.	Baltimore, Md.
217161		Ga. s.	G. G. I.	23	19	45.4	12.3	5.7	Fsh.	1	30	1918	Seattle, Wash.	Seattle, Wash.
221512		Ga. s.	G. H.	8	5	33.0	6.4	2.0	Pas.	1	10	1921	Peoria, Ill.	Peoria, Ill.
214540		Ga. s.	G. Horton	15	7	44.8	14.2	4.2	Frt.	1	45	1916	Vallejo, Calif.	San Francisco, Calif.
220232		Ga. s.	G. Eschler	29	25	60.8	21.5	3.5	Fsh.	8	80	1914	Providence, R. I.	New York, N. Y.
216897		Ga. s.	G. Pershing	2	8	32.8	10.2	3.0	Fsh.	1	18	1918	Cheboygan, Mich.	Grand Haven, Mich.
86375		Ga. s.	G. Theckla	20	15	46.3	14.8	8.4	Fsh.	8		1896	Port Madison, Wash.	Unalaska, Alaska.
86637		Ga. s.	G. Vanderburg	13	11	44.2	14.2	4.0	Oys.	1	30	1902	Patchogue, N. Y.	New York, N. Y.
221375		Ga. s.	G. W.	14	9	58.8	21.3	3.9	Frt.	1	80	1921	Los Angeles, Calif.	Los Angeles, Calif.
207036		Ga. s.	G. A. Rayner	6	5	39.0	13.0	3.0	Oys.	1	8	1909	Harborton, Va.	Cape Charles, Va.
206568		Ga. s.	G. B. Marshall	14	9	54.6	14.5	3.0	Frt.	1	50	1909	Antioch, Calif.	San Francisco, Calif.
86958		Ga. s.	G. C. Wainwright	12	10	60.0	12.2	4.2	Tow.	2		1903	Berkeley, Va.	Norfolk, Va.
201267		Ga. s.	G. F. Burgess	6	5	32.5	12.0	2.3	Frt.	1	10	1904	Ollivya, Tex.	Galveston, Tex.
200212		Ga. s.	G. F. Laviolette	21	18	47.2	11.8	6.1	Pas.	3		1903	Manitowoc, Wis.	Milwaukee, Wis.
208516		Ga. s.	G. H. Church	36	19	51.5	10.4	4.9	Oys.	4	50	1911	Noank, Conn.	New York, N. Y.
220947		Ga. p.	G. L. Cabot	20	8	59.6	11.3	2.0	Frt.	1	20	1920	Creston, W. Va.	Pittsburgh, Pa.
86262		Ga. s.	G. S. Dunbar	6	5	31.6	13.5	3.0	Frt.	1	12	1893	Bellport, N. Y.	New York, N. Y.
209389		Ga. s.	G. S. Terry	15	13	39.9	14.0	4.6	Oys.	2	37	1912	Stratford, Conn.	Bridgeport, Conn.
222504		Ga. s.	G. S. White	28	13	55.5	14.8	5.2	Fsh.	6	35	1923	Westland, Va.	Reedville, Va.
220914		Ga. p.	G. V. Nash	9	8	51.1	11.8	2.2	Pas.	1	40	1920	Callon, Ark.	St. Louis, Mo.
77210		Ga. s.	G. W. Amory	13	6	40.8	13.7	3.7	Oys.	4	20	1896	Poquoson, Va.	Newport News, Va.
205001		Ga. s.	G. W. Calvert	9	6	41.2	12.6	3.1	Frt.	2	10	1908	Maynard, Md.	Baltimore, Md.
219361		Ga. p.	G. W. Umco	11	5	49.1	12.3	3.3	Oys.	2	15	1908	Chauvin, La.	New Orleans, La.
222039		Ga. s.	G. W. Watts	16	10	40.5	12.7	5.1	Fsh.	2	40	1922	Bay Shore, N. Y.	New York, N. Y.
86268		Ga. s.	G. Frank Miles	10	8	52.0	13.5	3.2	Oys.	8		1893	Orlolo, Md.	Crisfield, Md.
213514		Ga. s.	Gadabout	8	7	44.5	8.2	3.2	Pas.	1	60	1911	Ottawa, Ill.	St. Louis, Mo.
214777		Ga. y.	Gadfly	193	169	101.2	20.6	7.3	Yct.	0	100	1917	New York, N. Y.	New York, N. Y.
218591		Ga. s.	Gadfly	8	7	31.5	8.4	3.6	Fsh.	1	36	1919	Juneau, Alaska	Juneau, Alaska.
211819		Ga. s.	Gadwell	12	8	50.0	10.8	3.0	Fsh.	3	48	1913	Manitowoc, N. C.	Manitowoc, N. C.
211518		Ga. s.	Gall	12	6	29.0	10.0	3.0	Pas.	1	8	1913	Seattle, Wash.	New York, N. Y.
222528		Ga. p.	Galncr	20	15	65.0	10.0	1.8	Pas.	3	50	1921	Creston, W. Va.	Pittsburgh, Pa.
201148		Ga. s.	Galatea	18	12	43.0	9.6	5.0	Frt.	2		1893	Oshkosh, Wis.	Milwaukee, Wis.
206252		Ga. s.	Galatea	12	5	41.7	12.4	2.6	Tow.	4	15	1909	Poncaola, Fla.	Tampa, Fla.
202131		Ga. s.	Galaxy	13	9	55.3	11.7	3.5	Fsh.	2	65	1905	Seattle, Wash.	Ketchikan, Alaska.
205969		Ga. s.	Gale	7	6	32.5	8.3	3.5	Tow.	3	15	1909	Bellingham, Wash.	Do.
221559		Ga. s.	Gale	10	8	37.7	9.8	4.3	Frt.	1	21	1917	Bayonne, N. J.	Providence, R. I.
203933		Ga. s.	Galema	11	7	31.7	10.8	4.0	Fsh.	2	35	1906	Ellamar, Alaska	Cordova, Alaska.
86289		Ga. s.	Galleo	12	10	33.0	14.4	3.5	Mso.	1		1894	Patchogue, N. Y.	New York, N. Y.
209203		Ga. s.	Gallion	12	5	36.0	10.7	3.8	Fsh.	1	18	1910	St. Petersburg, Fla.	Tampa, Fla.
214148		Ga. y.	Gallivant	34	30	54.3	16.0	5.3	Yct.	1	50	1915	Bayhead, N. J.	Philadelphia, Pa.
212210		Ga. s.	Galvez	37	29	89.2	21.2	6.2	Pas.	3	100	1914	Galveston, Tex.	Galveston, Tex.
210084		Ga. s.	Gambler	81	21	47.0	14.0	5.0	Fsh.	5	60	1912	Port Blakely, Wash.	Seattle, Wash.
213478	KVBT	Ga. y.	Gambolter	20	17	55.8	11.4	5.0	Yct.	1		1905	New York, N. Y.	New York, N. Y.
203404	KWFO	Ga. s.	Gannet	7	6	39.0	12.2	2.9	Fsh.	2	30	1915	Manitowoc, Wis.	Erle, Pa.
210553		Ga. y.	Ganoga	19	16	48.7	11.8	0.2	Yct.	2		1906	Long Island City, N. Y.	New York, N. Y.
205247		Ga. s.	Gardenia II	27	27	50.4	11.0	6.1	Yct.	2	40	1912	West Lynn, Mass.	Do.
		Ga. s.	Gardner	7	7	30.0	13.0	2.8	Frt.	2	0	1908	Thousand Island Park, N. Y.	Cape Vincent, N. Y.
86225		Ga. s.	Gardner Heath	14	13	39.7	15.3	5.8	Fsh.	3	20	1892	Gloucester, Mass.	New York, N. Y.
207615		Ga. s.	Garfield	17	11	40.0	12.9	4.0	Fsh.	6	20	1910	Seattle, Wash.	Seattle, Wash.
200566		Ga. s.	Garfield	14	10	31.3	11.6	4.5	Fsh.	1	12	1912	East San Pedro, Calif.	San Francisco, Calif.
220077		Ga. s.	Garfield	40	27	56.3	15.0	6.7	Fsh.	8	50	1920	Tacoma, Wash.	Los Angeles, Calif.
10854		Ga. s.	Garibaldi	9	5	36.7	13.8	3.7	Frt.	3	15	1897	Wolf River, Miss.	New Orleans, La.
203478		Ga. s.	Garnet	23	16	40.2	17.0	4.4	Mso.	1	16	1906	Kodiak, Alaska	Unalaska, Alaska.
211688		Ga. s.	Garnet	8	6	34.5	11.3	3.7	Fsh.	3	25	1913	Cleveland, Ohio	Cleveland, Ohio.
221128		Ga. s.	Garretta	9	8	35.8	9.5	4.3	Pas.	1	25	1917	Cramer Hill, N. J.	Philadelphia, Pa.
86544		Ga. s.	Gasco	8	5	36.0	9.0	3.0	Frt.	1		1900	Marshfield, Ore.	Marshfield, Ore.
221971		Ga. s.	Gasfill Bros	29	21	54.7	15.9	3.3	Frt.	2	36	1922	Sealevel, N. C.	Beaufort, N. C.
85349		Ga. s.	Gaslight	49	35	55.5	22.3	4.4	Frt.	1	22	1874	San Francisco, Calif.	San Francisco, Calif.
215512	LHSF	Ga. s.	Gaspo	263	176	122.6	28.8	10.4	Frt.	7	200	1917	Essex, Mass.	Gloucester, Mass.
209048		Ga. s.	Gasool	20	13	49.0	16.4	4.7	Pas.	2	100	1911	Jersey City, N. J.	New York, N. Y.
222269		Ga. s.	Gasulp	7	5	32.0	13.7	3.0	Msc.	2	15	(f)		New York, N. Y.
210633		Ga. s.	Gasun	11	7	38.4	11.8	4.2	Tow.	1	36	1912	Oakland, Calif.	San Francisco, Calif.
3713		Ga. y.	Gaviota	18	15	48.0	13.5	6.8	Yct.	3	20	1897	East Boothbay, Me.	Chicago, Ill.
214125		Ga. s.	Gay Boy	7	7	26.2	8.6	2.9	Frt.	2	10	1915	Green Bay, Wis.	Milwaukee, Wis.
205252		Ga. s.	Gaza	12	8	39.3	11.0	5.2	Fsh.	1		1908	Camden, Me.	Brunswick, Ga.

1 Formerly ga. s. Erolffe.
 2 Formerly ga. s. John Gibbs.

3 Formerly ga. s. Itsol.
 4 Formerly ga. y. Raduga.

5 Formerly sch. y. (a) Brynlys.
 (b) Half Moon.
 † Unknown.
 ‡ Oil Burner.

MERCHANT MOTOR VESSELS OF THE UNITED STATES—Continued.

Official No.	Signal letters.	Rtg.	Name of vessel.	Gross tonnage.	Net tonnage.	Length.	Breadth.	Depth.	Service.	Crew.	Indicated horsepower.	When built.	Where built.	Home port (where permanent document issues).
						Feet.	Feet.	Feet.						
218807		Ga. y.	Gazeka	19	13	34.2	13.5	4.9	Yot.	2	12	1906	Vancouver, B. C.	Seattle, Wash.
201750		Ga. s.	Gazelle	13	10	50.0	12.3	3.4	Frt.	1	50	1905	Portland, Ore.	Marshfield, Ore.
216484		Ga. s.	Gazelle	9	7	32.4	9.1	4.5	Fsh.	2	16	1918	Seattle, Wash.	Seattle, Wash.
201361		Ga. s.	Geo Whit.	9	6	31.0	10.3	5.0	Tow.	1	1904	West Seattle, Wash.	Do.
200239		Ga. s.	Geisha	65	44	77.5	10.5	6.3	Frt.	4	1903	Quincy, Mass.	Baltimore, Md.
200808		Ga. p.	Gein	49	10	60.4	14.9	3.0	Frt.	7	25	1904	Allemands, La.	New Orleans, La.
207518		Ga. s.	Gein	10	10	46.0	11.1	4.4	Gas.	1	20	1910	Wildwood, N. J.	Wilmington, Del.
207950		Ga. s.	Gein	15	14	37.7	13.4	3.2	Msc.	2	8	1910	Bridgeport, Conn.	Bridgeport, Conn.
210254		Ga. s.	Gein	15	12	59.3	8.5	3.0	Gas.	1	30	1913	Hardin, Ill.	Peoria, Ill.
213294		Ga. s.	Gein	15	12	49.0	11.1	3.4	Frt.	1	45	1915	Astoria, Ore.	Astoria, Ore.
221738		Ga. s.	Gein	15	8	42.1	12.1	4.0	Fsh.	4	24	1921	Beaufort, N. C.	Beaufort, N. C.
221938		Ga. s.	Gein	14	12	39.8	9.7	7.0	Tow.	3	35	1913	Nyack, N. Y.	San Juan, P. R.
208587		Ga. s.	General	14	9	44.7	13.0	4.4	Frt.	3	32	1911	Choboygan, Mich.	Chicago, Ill.
216141		Ga. s.	General	8	5	37.5	9.2	3.5	Frt.	1	22	1918	Port Clinton, Ohio	Sandusky, Ohio.
217418		Ga. s.	General Engineering No. 1.	10	6	41.8	11.8	4.1	Frt.	1	85	1918	Alameda, Calif.	San Francisco, Calif.
10685		Ga. s.	General Grant	55	42	64.5	20.2	7.3	Frt.	16	1867	Newcastle, Me.	Boston, Mass.
215964		Ga. s.	General Hag	27	19	54.2	13.1	4.4	Frt.	2	50	1918	West Norfolk, Va.	Norfolk, Va.
86640		Ga. s.	General Joubert	9	6	35.0	14.4	3.1	Fsh.	3	8	1902	Biloxi, Miss.	Gulfport, Miss.
216418		Ga. s.	Gen. Pershing	39	31	56.1	15.4	7.1	Fsh.	6	50	1918	Olg Harbor, Wash.	Do.
219440		Ga. p.	General Pershing	28	17	60.0	16.3	2.6	Msc.	4	72	1919	Morgan City, La.	Morgan City, La.
219853		Ga. p.	General Pershing	25	24	49.3	12.2	2.2	Gas.	3	25	1920	Hollister, Mo.	St. Louis, Mo.
203512		Ga. s.	Gen'l Sheridan	12	8	42.5	12.2	3.2	Fsh.	2	1906	Astoria, Ore.	Astoria, Ore.
86364		Ga. s.	Generosity	8	6	37.0	12.6	2.8	Oys.	1	1896	Terrebonne, La.	Morgan City, La.
86506		Ga. s.	Genosee	7	7	30.0	10.0	5.3	Fsh.	2	1900	Bremen, Me.	South West Harbor, Me.
85929		Ga. s.	Genesta	9	5	49.0	12.5	3.2	Oys.	1	9	1886	Somerset County, Md.	Newport News, Va.
86598		Ga. s.	Genesta	9	8	41.5	13.5	0.6	Frt.	1	1901	Eastport, Me.	Eastport, Me.
221595		Ga. y.	Genesta	14	11	32.9	15.0	4.7	Yot.	1	16	1908	San Francisco, Calif.	Seattle, Wash.
209368		Ga. p.	GENEVA	25	25	64.9	18.0	4.0	Frt.	4	30	1912	Newport, Ark.	St. Louis, Mo.
215410		Ga. s.	Geneva	7	6	27.6	11.7	3.3	Gas.	1	12	1891	Warstown, N. J.	Philadelphia, Pa.
215425		Ga. s.	Geneva	12	10	38.1	9.6	4.0	Frt.	1	24	1917	Bellingham, Wash.	Seattle, Wash.
86148		Ga. s.	Geneva Moore	20	17	50.3	10.0	4.3	Frt.	5	35	1898	Straits, N. C.	Charleston, S. C.
86570	KRDM	Ga. y.	Geneve	22	20	46.4	14.1	6.6	Yot.	1	1901	Monument Beach, Mass.	New York, N. Y.
204361		Ga. s.	Geneve	77	52	82.0	18.0	4.4	Frt.	2	45	1907	Bayview, Fla.	Tampa, Fla.
208347		Ga. s.	Geneve	8	8	54.5	14.6	2.8	Gas.	2	32	1911	Sanibel, Fla.	Key West, Fla.
210523		Ga. s.	Geneve	10	10	28.0	9.5	3.4	Fsh.	3	10	1907	Green Bay, Wis.	Milwaukee, Wis.
211276		Ga. s.	Geneve	15	10	45.0	12.5	5.0	Gas.	3	80	1913	Seattle, Wash.	Noine, Alaska.
220226		Ga. s.	Genlus	40	27	54.1	15.8	7.1	Fsh.	3	50	1920	Olg Harbor, Wash.	Tacoma, Wash.
215699		Ga. s.	Geof	8	5	36.2	10.2	4.0	Tow.	1	50	1917	Sacramento, Calif.	San Francisco, Calif.
221013		Ga. s.	George	13	9	42.6	12.0	4.0	Wrk.	1	22	1921	Baltimore, Md.	Baltimore, Md.
221556		Ga. s.	George Wilds	10	7	39.0	13.0	1.9	Tow.	5	50	1921	Detroit, Mich.	Detroit, Mich.
209869		Ga. s.	George A. Fuller	28	14	56.6	18.0	5.0	Msc.	3	90	1912	Noank, Conn.	New York, N. Y.
203709		Ga. s.	George B.	9	6	31.8	8.0	2.5	Gas.	1	8	1906	Ketchikan, Alaska	Ketchikan, Alaska.
202473		Ga. s.	Geo. E.	19	15	36.8	12.5	5.0	Gas.	5	1905	Ballard, Wash.	Port Townsend, Wash.
217108		Ga. s.	George F.	9	6	40.0	10.0	3.5	Frt.	1	16	1918	East Providence, R. I.	Providence, R. I.
208041		Ga. s.	Geo. Gulon	12	12	36.8	10.8	2.9	Tow.	2	16	1910	Morehead City, N. C.	Savannah, Ga.
85992		Ga. s.	George Jayne	7	5	32.1	13.4	3.5	Oys.	2	18	1888	Patchogue, N. Y.	Cape Charles, Va.
222582		Ga. s.	George, Jr.	27	21	45.7	13.1	6.0	Frt.	3	45	1921	Seattle, Wash.	Juneau, Alaska.
213524		Ga. s.	George L.	12	10	39.3	11.6	4.3	Fsh.	2	35	1915	San Diego, Calif.	San Diego, Calif.
86524		Ga. s.	George M.	11	9	34.2	13.4	4.8	Gas.	1	1900	Port Republic, N. J.	New York, N. Y.
214429		Ga. s.	George M.	10	9	33.6	9.0	3.6	Fsh.	2	20	1916	St. James, Mich.	Grand Haven, Mich.
222656		Ga. s.	George M.	9	7	30.1	12.8	3.3	Msc.	2	20	(1)	(1)	New York, N. Y.
222651		Ga. s.	George M.	7	6	32.2	11.8	4.0	Tow.	2	12	(1)	(1)	Marquette, Mich.
208571		Ga. s.	George Popham	12	10	45.0	11.0	4.9	Frt.	1	18	1911	Kennebunk, Me.	Boothbay, Me.
208326		Ga. s.	George H.	11	10	29.5	8.5	3.8	Fsh.	3	10	1906	Sturgeon Bay, Wis.	Milwaukee, Wis.
209685		Ga. s.	George Roberts	33	17	59.2	18.3	4.9	Fsh.	12	50	1912	Morehead City, N. C.	Beaufort, N. O.
210851		Ga. s.	Geo. Shima	14	10	50.4	12.1	5.2	Frt.	1	100	1912	Stockton, Calif.	San Francisco, Calif.
214457		Ga. s.	George S.	10	8	36.2	10.4	4.6	Tow.	1	32	1916	Seattle, Wash.	Seattle, Wash.
218014		Ga. s.	George S.	43	34	57.5	16.5	6.3	Fsh.	4	10	1919	Port Blakely, Wash.	Do.
10972		Ga. s.	GEORGE S. PAGE	53	29	71.5	24.0	5.1	Frt.	2	50	1808	Astoria, N. Y.	New York, N. Y.
202335		Ga. s.	George T.	25	23	48.5	17.3	4.5	Fsh.	4	1905	Tottenville, N. Y.	Do.
218324		Ga. s.	George T.	7	6	29.8	8.7	4.4	Fsh.	2	18	1919	Seattle, Wash.	Seattle, Wash.
219078		Ga. s.	George T.	6	5	35.1	10.4	2.8	Fsh.	4	20	1916	Dunkirk, N. Y.	Buffalo, N. Y.
220765		Ga. p.	George T.	46	19	56.7	16.9	3.0	Tow.	4	40	1920	Miller, Ala.	Mobile, Ala.
223017		Ga. s.	George W.	7	6	31.5	10.3	3.3	Gas.	1	15	1915	Stone Harbor, N. J.	Philadelphia, Pa.
207677		Ga. s.	George Uron	14	10	42.0	13.8	4.0	Frt.	3	1910	Bridgeport, N. J.	Philadelphia, Pa.
211475		Ga. s.	George Washington	19	13	41.4	12.9	5.8	Msc.	2	55	1913	Dayton, Wash.	Port Angeles, Wash.
210007		Ga. s.	George Washington	20	16	56.7	15.4	3.4	Gas.	2	60	1912	New Haven, Conn.	New Haven, Conn.
222283		Ga. s.	George & Frank	50	37	58.3	22.7	6.3	Fsh.	3	45	1922	Tottenville, N. Y.	New York, N. Y.
86645		Ga. s.	George Wimer	12	11	47.7	13.1	2.9	Frt.	1	1902	Crisfield, Md.	Norfolk, Va.
86366		Ga. s.	George A. Albaugh	23	18	60.0	18.0	5.0	Wat.	2	24	1896	Orlolo, Md.	Jacksonville, Fla.

1 Formerly British ga. y. Gazeka.
 2 Formerly ga. y. Nautagaz.
 3 Formerly ga. s. Barnes and Tibbltts.

4 Formerly ga. s. U. S. S. Gen'l Sheridan.
 5 Formerly ga. s. Shetucket.
 6 Formerly ga. s. George L.
 7 Swedish ga. s. Evelyn.

8 Formerly ga. s. Two Brothers.
 9 Oil engine.
 † Unknown.

MERCHANT MOTOR VESSELS OF THE UNITED STATES—Continued.

Official No.	Signal letters.	Rtg.	Name of vessel.	Gross tonnage.	Net tonnage.	Length.	Breadth.	Depth.	Service.	Crew.	Indicated horsepower.	When built.	Where built.	Home port (where permanent document issues).
						Feet.	Feet.	Feet.						
10533		Ga. s.	George B. McClellan	37	34	55.6	21.7	4.8	Frt.	2	36	1863	Bridgeboro, N. J.	Philadelphia, Pa.
76225		Ga. s.	George O. Ball	38	24	58.8	19.8	5.5	Oys.	8	15	1881	Bridgeton, N. J.	Do.
207280		Ga. s.	Geo. C. Paine	9	6	42.8	12.3	3.5	Tow.	2	16	1906	Jacksonville, Fla.	Jacksonville, Fla.
235336		Ga. s.	George D. Halster	35	20	66.0	21.0	6.0	Fsh.	12	12	1908	Inverness, Md.	Deafout, N. C.
223888		Ga. s.	Geo. D. Ryan	33	27	71.0	10.0	6.6	Tow.	5	100	1921	Oshkosh, Wis.	Milwaukee, Wis.
85343		Ga. s.	George E. Laue, Jr.	73	73	82.0	22.1	8.8	Fsh.	16	225	1896	Gloucester, Mass.	Savannah, Ga.
20134		Ga. s.	George H. Bates	14	13	44.2	14.0	4.6	Pas.	7	7	1903	Atlantic City, N. J.	Philadelphia, Pa.
212498		Ga. s.	George H. Billo	14	12	46.8	16.6	3.0	Oys.	2	20	1905	Patchogue, N. Y.	New York, N. Y.
85615		Ga. s.	Geo. H. Furman	7	6	28.5	12.9	3.3	Pas.	1	32	1902	do.	Do.
85551		Ga. s.	Geo. H. Mott	14	13	45.8	15.0	4.0	Fsh.	2	37	1901	Long Island City, N. Y.	Do.
216111		Ga. s.	Geo. L. Jr.	13	11	40.2	13.6	4.9	Fsh.	1	32	1918	Great Kills, N. Y.	Do.
83423		Ga. s.	George P. Putnam	8	7	32.6	13.5	3.4	Mso.	2	2	1875	Norwalk, Conn.	Newark, N. J.
85592		Ga. s.	Geo. S. Brush	14	13	41.0	14.1	4.0	Oys.	3	40	1901	Patchogue, N. Y.	New York, N. Y.
85535		Ga. s.	George W. Bond	30	27	69.8	20.8	5.4	Frt.	2	50	1900	Oriole, Md.	Newport News, Va.
83936		Ga. s.	George W. Childs	13	8	54.9	13.6	3.5	Oys.	2	20	1896	Orfield, Md.	Do.
21749		Ga. s.	Geo. W. Hall	14	8	43.0	14.0	4.1	Frt.	2	10	1921	Falmers, Md.	Annapolis, Md.
211743		Ga. s.	Georgia	31	24	61.8	14.4	6.5	Fsh.	4	40	1917	do.	Los Angeles, Calif.
210283		Ga. s.	Georgia	38	28	53.2	15.2	7.1	Frt.	7	50	1920	Tacoma, Wash.	Seattle, Wash.
20402		Ga. s.	Georgia A. Gaskins	13	11	61.1	14.2	3.4	Frt.	1	11	1903	Elizabeth, N. C.	Elizabeth, N. C.
20697		Ga. s.	Georgia T.	24	21	55.6	16.2	3.0	Frt.	3	3	1904	Swansboro, N. C.	Baltimore, Md.
85968		Ga. s.	Georgia E. Wheatley	13	12	54.5	14.7	4.0	Oys.	2	15	1889	St. Peters, Md.	Cape Charles, Va.
222122		Ga. s.	Georgia	8	6	34.8	10.4	5.4	Fsh.	1	30	1922	Groton, Conn.	New London, Conn.
85017		Ga. s.	Georgianna	14	6	41.0	15.6	3.4	Oys.	3	30	1849	Mariners Harbor, N. Y.	New York, N. Y.
83382		Ga. s.	Georgianna	16	16	42.0	14.3	6.1	Frt.	1	1	1896	Sedgwick, Me.	Boothbay, Me.
201967		Ga. s.	Georgianna	17	10	42.1	14.2	6.5	Cod.	7	24	1905	Salam, Mass.	Gloucester, Mass.
210937		Ga. s.	George O. Bowden	16	0	39.2	13.8	6.4	Fsh.	2	16	1912	Friendship, Me.	Portland, Me.
85964		Ga. s.	George M.	7	6	36.7	11.8	3.3	Oys.	1	20	1886	Bay Shore, N. Y.	New York, N. Y.
20282		Ga. s.	George M.	14	12	47.8	17.0	3.0	Fsh.	1	15	1908	Patchogue, N. Y.	Do.
223589		Ga. s.	George M.	14	8	46.7	14.2	4.1	Frt.	1	28	1922	Baronville, Ala.	Mobil, Ala.
86201		Ga. s.	George O.	6	5	28.0	13.3	3.0	Frt.	1	1	1892	Patchogue, N. Y.	Bridgesport, Conn.
221115		Ga. s.	George V.	11	7	40.2	12.6	2.8	Fsh.	1	50	1919	Sandusky, Ohio.	Sandusky, Ohio.
86339		Ga. s.	Gerald O.	39	26	68.6	18.0	5.2	Frt.	3	3	1895	Benics, Calif.	San Francisco, Calif.
201014		Ga. s.	Gerald D.	9	8	41.1	11.2	4.7	Fsh.	2	16	1907	Erie, Pa.	Erie, Pa.
86157		Ga. s.	Geraldine	10	6	34.8	12.2	6.0	Fsh.	3	3	1899	Waldoboro, Me.	Gloucester, Mass.
85500		Ga. s.	Geraldine	7	6	29.6	10.2	5.1	Frt.	1	1	1901	Bristol, Me.	Rockland, Me.
213051		Ga. s.	Geraldine	11	8	36.8	8.8	3.6	Pas.	1	15	1907	Joliet, Ill.	New Orleans, La.
214330		Ga. y.	Geraldine	87	22	63.4	13.0	6.5	Yot.	3	50	1916	Neponset, Mass.	Cleveland, Ohio.
86117		Ga. s.	Gerald Underhill	13	12	41.5	15.5	3.9	Mso.	1	25	1891	Bay Shore, N. Y.	New York, N. Y.
96100		Ga. y.	Gerfalcon	20	20	48.1	13.6	7.6	Yot.	3	16	1897	East Boothbay, Me.	Boston, Mass.
215237	LHKQ	Ga. y.	Gerfalcon II	17	12	37.8	11.1	5.3	Yot.	2	100	1914	Port Clinton, Ohio.	Albany, N. Y.
215774		Ga. s.	Gertie T.	21	15	61.2	14.5	3.7	Frt.	12	24	1917	Moorhead City, N. C.	Beaufort, N. C.
200383		Ga. s.	Gertie Rods	12	10	41.8	15.4	3.4	Frt.	2	10	1904	Bon Secour, Ala.	Mobil, Ala.
214719		Ga. y.	Gertie	21	12	45.1	13.9	5.7	Yot.	1	70	1917	Sarasota, Fla.	Chicago, Ill.
83334		Ga. s.	Gertrude	7	0	33.4	8.0	3.3	Pas.	2	16	1897	South Boston, Mass.	Boston, Mass.
86101		Ga. s.	Gertrude	7	7	30.0	14.0	2.9	Pas.	1	1	1899	Liverpool, Tex.	Galveston, Tex.
86005		Ga. s.	Gertrude	18	11	48.6	15.1	3.8	Fsh.	1	1	1902	Wit, N. C.	Miami, Fla.
86672		Ga. s.	Gertrude	8	5	40.6	9.6	4.5	Fsh.	1	24	1902	Wolokford, R. I.	Newport, R. I.
202111		Ga. s.	Gertrude	11	9	47.5	12.2	3.7	Fsh.	2	1	1905	Seattle, Wash.	Seattle, Wash.
202903		Ga. s.	Gertrude	10	7	39.4	10.1	3.2	Frt.	1	1	1906	Astoria, Ore.	Astoria, Ore.
203802		Ga. s.	Gertrude	8	6	36.0	13.4	2.4	Oys.	1	10	1906	Matagorda, Tex.	Port Lavaca, Tex.
203999	KWBJ	Ga. y.	Gertrude	18	12	45.7	12.9	4.0	Yot.	2	28	1907	New Haven, Conn.	New York, N. Y.
204908		Ga. s.	Gertrude	19	13	49.6	13.7	3.4	Tow.	3	3	1908	Brunswick, Ga.	Jacksonville, Fla.
205690		Ga. s.	Gertrude	9	8	33.0	8.8	3.7	Mso.	1	16	1904	New Haven, Conn.	New Haven, Conn.
208844		Ga. s.	Gertrude	12	9	44.5	9.0	6.9	Msc.	1	24	1911	Belhaven, N. C.	New York, N. Y.
213238		Ga. s.	Gertrude	27	18	48.9	16.6	5.0	Frt.	2	30	1915	Baltimore, Md.	Baltimore, Md.
215697		Ga. y.	Gertrude	16	13	46.5	14.2	3.7	Yot.	2	25	1907	Solomons, Md.	Philadelphia, Pa.
212138	MCSH	Ga. s.	Gertrude	54	50	71.4	19.3	8.9	Yot.	5	80	1921	Boston, Mass.	Do.
215268		Ga. s.	Gertrude S.	20	10	50.9	15.0	4.0	Frt.	1	40	1917	Detroit, Mich.	Detroit, Mich.
210803		Ga. s.	Gertrude De Costa	105	61	102.5	23.0	10.6	Fsh.	16	100	1912	Essex, Mass.	Boston, Mass.
222751		Ga. s.	Gertrude E.	12	8	35.8	10.7	4.8	Mso.	3	30	1920	Woodhaven, N. Y.	New York, N. Y.
200416		Ga. s.	Gertrude	6	6	34.0	12.0	3.5	Pas.	1	16	1904	Atlantic City, N. J.	Philadelphia, Pa.
214947		Ga. s.	Gertrude K.	7	7	27.5	8.2	2.9	Fsh.	2	6	1914	Oconto, Wis.	Milwaukee, Wis.
212033		Ga. y.	Gertrude Mable	23	15	50.4	14.5	6.0	Yot.	1	60	1914	Jonesport, Me.	Salem, Mass.
86196		Ga. s.	Gertrude and Herbert	9	9	30.0	11.5	5.9	Fsh.	1	8	1900	Friendship, Me.	South West Harbor, Me.
203070		Ga. s.	Gertrude & Leonard	7	7	33.9	11.2	4.9	Frt.	1	1	1901	do.	Do.
85588		Ga. s.	Gerty	8	6	41.0	12.6	3.8	Frt.	2	1	1901	Greenback, Va.	Cape Charles, Va.
207105		Ga. s.	Gervase A.	13	12	33.0	10.5	4.6	Fsh.	4	30	1909	Mantowoo, Wis.	Milwaukee, Wis.
201907		Ga. p.	Gessner Peck	17	17	53.6	12.0	3.0	Tow.	3	40	1908	Argentine, Kans.	Kansas City, Mo.
210071		Ga. s.	Get	11	7	32.7	10.5	4.0	Fsh.	6	20	1912	Seattle, Wash.	Seattle, Wash.
211373		Ga. s.	Get the Hook	14	10	35.5	10.6	5.2	Fsh.	1	22	1913	Tacoma, Wash.	Ketchikan, Alaska.
200204		Ga. s.	Get There	11	6	36.8	12.0	6.0	Fsh.	1	10	1909	Friendship, Me.	Rockland, Me.
205118		Ga. s.	Ghost	13	7	59.0	11.0	6.5	Pas.	1	35	1908	Dubuque, Iowa.	Dubuque, Iowa.

† Formerly schooner Josiah S. Newcomb.
‡ Formerly ga. y. Ablon.

† Formerly sch. y. Halcyon.
‡ Formerly ga. y. Queen II.
§ Formerly ga. y. Roamer.

† Oil burner.

MERCHANT MOTOR VESSELS OF THE UNITED STATES—Continued.

Official No.	Signal letters.	Rig.	Name of vessel.	Gross tonnage.	Net tonnage.	Length.	Breadth.	Depth.	Service.	Crew.	Indicated horsepower.	When built.	Where built.	Home port (where permanent document issues).
						Feet.	Feet.	Feet.						
206389		Ga. s.	Giant	19	13	47.4	13.0	5.3	Frt.	4	40	1909	Seattle, Wash.	Seattle, Wash.
211711		Ga. s.	Giant	7	7	29.0	9.7	3.6	Fsh.	1	13	1913	Bridgeport, Conn.	Bridgeport, Conn.
210574		Ga. s.	Giant II	47	32	61.5	16.0	7.1	Frt.	4	75	1912	Seattle, Wash.	Seattle, Wash.
222040		Ga. s.	Giant II	13	10	38.5	12.4	7.0	Fsh.	2	30	1922	Bridgeport, Conn.	Bridgeport, Conn.
215402	LHPN	Ga. y.	Glor-Ho	16	12	43.0	10.5	5.5	Yct.	1	40	1911	Toms River, N. J.	Detroit, Mich.
86297		Ga. s.	Gilbert Hirsch	10	9	35.0	14.0	3.7	Mso.	1	24	1894	Sayville, N. Y.	New York, N. Y.
209349		Ga. s.	Gilbes	0	6	37.0	10.0	3.4	Frt.	2	40	1910	Coan, Va.	Norfolk, Va.
220107		Ga. y.	Gilfan	18	8	44.2	13.0	6.0	Yct.	1	16	1920	Wiscasset, Me.	New Bedford, Mass.
222356		Ga. y.	Gilnockie	29	20	80.7	11.0	6.4	Yct.	2	200	1902	South Boston, Mass.	Providence, R. I.
86525		Ga. s.	Gimbel	9	8	32.1	13.9	4.0	Pas.	1	12	1900	Port Republic, N. J.	Philadelphia, Pa.
208106		Ga. s.	Gina	16	11	40.4	12.4	5.1	Fsh.	4	20	1911	Tacoma, Wash.	Tacoma, Wash.
80117		Ga. s.	Ginesta	7	7	37.5	13.6	3.9	Frt.	1	1	1890	Clear Creek, Tex.	Galveston, Tex.
213687		Ga. s.	Ginger	14	11	46.9	10.0	4.4	Pas.	1	28	1915	Baudette, Minn.	Duluth, Minn.
222303	MDRJ	Ga. y.	Ginger Dol	60	46	26.7	15.0	0.0	Yct.	4	150	1922	Stamford, Conn.	Cleveland, Ohio.
86108		Ga. s.	Gipsy	12	8	38.6	14.3	4.4	Mso.	2	20	1875	Charleston, S. C.	Charleston, S. C.
211337		Ga. s.	Gipsy	7	7	62.0	11.6	2.1	Tow.	3	32	1913	Island Creek, Ala.	Mobile, Ala.
80237		Ga. s.	Gipsy Girl	11	10	35.2	13.4	3.6	Frt.	1	1	1893	Clear Creek, Tex.	Galveston, Tex.
221791		Ga. s.	Gipsy Girl	40	34	57.0	17.0	8.0	Fsh.	2	100	1921	Los Angeles, Calif.	Los Angeles, Calif.
218029		Ga. s.	Girle	9	5	51.1	12.4	2.0	Tow.	2	12	1919	Beaumont, Tex.	Port Arthur, Tex.
213880		Ga. s.	Glaclor	15	12	38.9	11.4	5.0	Fsh.	1	25	1910	Ballard, Wash.	Ketchikan, Alaska.
213995		Ga. s.	Glaclor	14	8	46.3	11.3	3.3	Fsh.	3	35	1916	Portland, Ore.	Cordova, Alaska.
207939		Ga. s.	Gladiator	19	13	50.0	12.9	5.6	Frt.	5	30	1910	Seattle, Wash.	Seattle, Wash.
211835		Ga. s.	Gladiator	9	6	30.0	9.2	2.2	Pas.	1	25	1913	Jacksonville, Fla.	Jacksonville, Fla.
221080		Ga. y.	Gladiator	26	17	48.2	13.0	6.8	Yct.	1	50	1921	Wilmington, Calif.	Los Angeles, Calif.
217987		Ga. s.	Gladstone	35	23	54.4	14.1	6.8	Fsh.	5	55	1919	Tacoma, Wash.	Seward, Alaska.
86378		Ga. s.	Gladys	8	8	38.8	14.0	2.7	Frt.	3	3	1896	Royal Oak, Md.	Wilmington, Del.
86633		Ga. s.	Gladys	14	10	50.4	11.8	3.5	Frt.	2	2	1901	Stonington, Conn.	Baltimore, Md.
86631		Ga. s.	Gladys	11	10	35.9	11.2	4.8	Frt.	2	15	1902	Fall River, Mass.	Newport, R. I.
86182		Ga. s.	Gladys	29	29	64.8	18.8	5.0	Frt.	5	1899	Tilghmans Island, Md.	Baltimore, Md.	
86604		Ga. s.	Gladys	38	26	65.2	17.0	4.8	Frt.	12	1901	Beaufort, N. C.	Beaufort, N. C.	
86640		Ga. s.	Gladys	10	7	33.2	13.4	3.8	Frt.	1	25	1902	Tottonville, N. Y.	New York, N. Y.
201997		Ga. s.	Gladys	6	7	38.7	10.4	5.0	Frt.	1	20	1905	Belford, N. J.	Philadelphia, Pa.
202242		Ga. s.	Gladys	6	5	46.0	11.0	2.4	Pas.	1	1	1903	St. Joseph, Mich.	Chicago, Ill.
203501		Ga. s.	Gladys	6	5	40.0	8.8	4.7	Oys.	1	8	1906	Shadyside, Va.	Cape Charles, Va.
205163		Ga. s.	Gladys	9	0	32.0	8.0	4.0	Fsh.	1	16	1908	Hogulam, Wash.	Ketchikan, Alaska.
205889		Ga. s.	Gladys	9	9	33.4	9.5	2.6	Mso.	1	12	1908	Wit, N. C.	Beaufort, N. C.
208837		Ga. s.	Gladys	0	5	28.0	13.1	3.0	Pas.	1	20	1911	Sayville, N. Y.	New York, N. Y.
210078		Ga. s.	Gladys	7	7	30.0	9.0	3.6	Fsh.	3	15	1908	Chambers Island, Wis.	Milwaukee, Wis.
210629		Ga. s.	Gladys	11	10	28.0	9.2	3.4	Fsh.	3	16	1903	Manitowoc, Wis.	Do.
213827		Ga. p.	Gladys	13	11	62.8	12.1	2.2	Tow.	2	35	1915	Lenoir City, Tenn.	Chattanooga, Tenn.
213828		Ga. s.	Gladys	18	9	34.7	11.3	3.0	Mso.	2	8	1915	Thunderbolt, Ga.	Savannah, Ga.
215510		Ga. s.	Gladys	10	6	29.0	10.6	4.0	Fsh.	4	12	1917	Hydaburg, Alaska.	Ketchikan, Alaska.
222750		Ga. s.	Gladys	10	9	35.1	12.0	3.9	Frt.	2	18	1923	Gig Harbor, Wash.	Tacoma, Wash.
203318		Ga. s.	Gladys Adell	8	7	33.0	13.0	3.0	Mso.	1	10	1906	Sayville, N. Y.	New York, N. Y.
213807		Ga. s.	Gladys B	18	13	45.9	16.0	3.8	Frt.	1	18	1916	West Norfolk, Va.	Baltimore, Md.
213039		Ga. s.	Gladys L. Creamer	25	7	50.6	15.0	8.0	Frt.	2	24	1915	Friendship, Mo.	Boston, Mass.
202088		Ga. s.	Gladys Millett	7	0	35.1	13.0	3.0	Mso.	1	8	1905	Palohogue, N. Y.	New York, N. Y.
86361		Ga. s.	Gladys Whiting	21	13	58.0	16.5	4.9	Frt.	2	50	1896	Orlolo, Md.	Newport News, Va.
201290		Ga. y.	Gladys B. Simmons	10	9	40.2	14.6	6.6	Yct.	2	2	1904	Friendship, Mo.	New York, N. Y.
200805		Ga. s.	Gladys D. Rose	8	5	30.8	11.5	5.5	Fsh.	1	8	1903	do.	Rockland, Me.
86408		Ga. s.	Gladys and Leroy	6	5	26.4	9.6	4.8	Fsh.	2	1	1898	Bristol, Mo.	Do.
201310		Ga. s.	Gleaner	11	6	37.1	12.7	5.0	Frt.	2	15	1907	Trescott, Mo.	Eastport, Me.
215004		Ga. s.	Gleaner	45	22	61.4	18.4	8.1	Psh.	12	30	1917	Rockport, Mass.	New Bedford, Mass.
207322		Ga. s.	Glee	9	6	36.3	11.4	3.2	Frt.	1	16	1910	St. Petersburg, Fla.	Tampa, Fla.
205167		Ga. s.	Glen Cove	21	5	52.4	15.0	4.1	Pas.	2	50	1908	Glen Cove, Calif.	San Francisco, Calif.
206512		Ga. s.	Glen Haven	8	6	46.5	8.0	3.5	Pas.	2	20	1908	Irondequoit, N. Y.	Rochester, N. Y.
205531		Ga. s.	Glendale	10	7	43.0	12.0	3.0	Tow.	2	40	1908	Mukilton, Wash.	Seattle, Wash.
215030	LHVW	Ga. s.	GLENDARUEL	2,063	1,434	250.5	43.5	20.4	Frt.	24	640	1917	Manitowoc, Wis.	Wilmington, Del.
80206	KMBS	Ga. y.	Glendoveer	42	38	62.2	17.6	0.8	Yct.	3	72	1891	Tottenville, N. Y.	Baltimore, Md.
214728	LGRF	Ga. s.	Glendoveer	33	22	73.3	11.7	5.6	Frt.	3	100	1912	Madisonville, La.	Pensacola, Fla.
86368		Ga. s.	Glendy Stewart	9	7	50.5	12.7	3.3	Frt.	1	1	1896	Orlolo, Md.	Norfolk, Va.
210813		Ga. s.	Gloam	24	16	49.2	13.0	5.0	Fsh.	1	60	1912	Seattle, Wash.	Seattle, Wash.
216115		Ga. p.	Glenville	10	7	56.8	10.0	1.6	Frt.	1	12	1918	Grantsville, W. Va.	Pittsburgh, Pa.
209680		Ga. s.	Glenwood	59	32	77.7	17.8	6.8	Fsh.	3	30	1912	Eliza Island, Wash.	Seattle, Wash.
209105		Ga. s.	Globe	13	9	52.0	12.8	3.4	Frt.	1	40	1911	Astoria, Ore.	Astoria, Ore.
209121		Ga. s.	Globe	12	9	43.6	11.6	4.7	Fsh.	1	50	1911	Toledo, Ohio.	Toledo, Ohio.
211760		Ga. s.	Globe	23	15	48.6	13.2	5.9	Pas.	2	35	1913	Palacios, Tex.	Galveston, Tex.
86518		Ga. s.	Gloria	15	13	41.8	11.4	4.2	Frt.	1	1	1900	Noank, Conn.	Philadelphia, Pa.
215138		Ga. s.	Gloria	15	10	45.6	13.0	5.0	Frt.	1	100	1917	Stockton, Calif.	San Francisco, Calif.
217905		Ga. s.	Gloria	9	7	39.1	9.0	4.0	Pas.	1	30	1918	Mukilton, Wash.	Seattle, Wash.
220026	LWNH	Ga. y.	Gloria	26	22	52.3	11.6	6.0	Yct.	2	100	1920	Seattle, Wash.	Do.
203560		Ga. s.	Gloria II	25	15	54.8	14.2	4.6	Pas.	3	1911	Toms River, N. J.	Philadelphia, Pa.	

1 Formerly ga. y. Margo.

a Ada.
b Formerly ga. s. Lake Onedda
c Astinahco IV

1 Formerly ga. s. Island Duches.
2 Formerly ga. s. Toms River.
† Oil engine.

MERCHANT MOTOR VESSELS OF THE UNITED STATES—Continued.

Official No.	Signal letters.	Rig.	Name of vessel.	Gross tonnage.	Net tonnage.	Length.	Breadth.	Depth.	Service.	Crew.	Indicated horsepower.	When built.	Where built.	Home port (where permanent document issues).
21112		Ga. s.	Gloria III.....	11	7	57.5	10.5	2.3	Pas.	1	160	1921	Clayton, N. Y.....	Ogdonsburg, N. Y.
21297		Ga. s.	Glora West.....	87	59	104.7	14.7	8.4	Fsh.	4	440	1919	Bremerton, Wash.....	Seattle, Wash.
55613		Ga. s.	Gloriana.....	7	7	28.8	10.8	0.0	Fsh.	2	9	1902	Friendship, Mo.....	South West Harbor, Me.
21613	LRQ	Ga. y.	Gloriana.....	65	37	82.9	15.5	6.1	Yct.	5	340	1917	San Francisco, Calif.....	San Francisco, Calif.
21676		Ga. y.	Gloriana.....	34	29	63.7	13.8	6.8	Yct.	2	50	1916	New York, N. Y.....	New York, N. Y.
21181		Ga. s.	Gloriotta.....	14	10	49.8	9.9	5.0	Frt.	1	45	1913	San Diego, Calif.....	San Diego, Calif.
20231		Ga. s.	Glory.....	15	10	44.5	12.2	6.2	Frt.	3	40	1913	(f).....	New York, N. Y.
21214		Ga. s.	Glory.....	30	26	44.1	13.7	5.6	Frt.	3	25	1913	Tacoma, Wash.....	Seattle, Wash.
21255		Ga. s.	Gloucester.....	22	10	50.2	14.8	4.2	Fsh.	3	50	1914	Hampton, Va.....	Newport News, Va.
21338		Ga. s.	Gloynna.....	60	41	72.4	18.7	6.0	Fsh.	15	110	1914	Tacoma, Wash.....	Seattle, Wash.
21252		Ga. s.	Go Easy Mabel.....	0	5	24.8	8.0	2.8	Fsh.	2	20	1902	Mantowoc, Wis.....	Grand Haven, Mich.
21265		Ga. s.	Gogoble.....	12	10	35.8	10.9	4.1	Fsh.	1	16	1920	Friday Harbor, Wash.....	Seattle, Wash.
21206		Ga. s.	Go-Got.....	29	11	61.7	11.0	4.2	Frt.	2	75	1921	Astoria, Ore.....	Astoria, Ore.
22547		Ga. s.	Go-Getter.....	53	57	69.8	19.3	9.6	Tow.	5	200	1923	Houghton, Wash.....	Newport, Ore.
21782		Ga. s.	Golng.....	7	5	29.1	0.3	3.7	Msc.	2	14	1916	Seattle, Wash.....	Seattle, Wash.
54175		Ga. s.	Gold Alno.....	11	8	39.4	13.9	3.0	Mso.	2	1891	Atlantic, N. C.....	Washington, N. C.
20169		Ga. s.	Goldon.....	9	0	32.5	11.6	4.2	Pas.	1	20	1920	Chicago, Ill.....	Chicago, Ill.
20709		Ga. s.	Goldon.....	9	9	31.0	9.0	3.6	Fsh.	2	18	1904	Mantowoc, Wis.....	Do.
20906		Ga. s.	Golden Anchor.....	12	12	30.2	10.7	2.5	Pas.	1	10	1906	Molbourne, Fla.....	St. Augustine, Fla.
22172		Ga. s.	Golden Arrow.....	10	5	40.0	9.0	4.5	Fsh.	1	38	(f)	(f).....	New York, N. Y.
20911		Ga. y.	Golden Days.....	79	71	83.8	18.5	5.2	Yct.	4	1910	Camden, N. J.....	Philadelphia, Pa.
20985		Ga. s.	Golden Eagle.....	17	11	48.8	13.7	5.3	Tow.	1	70	1912	Oakland, Calif.....	San Francisco, Calif.
21481		Ga. s.	Golden Gate.....	34	23	63.2	13.8	7.5	Fsh.	8	80	1917	Seattle, Wash.....	Seattle, Wash.
21512		Ga. s.	Golden Gate.....	32	25	52.1	14.6	6.3	Fsh.	5	40	1917	Tacoma, Wash.....	Los Angeles, Calif.
21811		Ga. s.	Golden Gate.....	41	28	59.2	15.1	7.2	Fsh.	8	60	1919	Los Angeles, Calif.....	Do.
22208		El. s.	Golden Gate.....	593	387	206.5	37.3	15.0	Per.	10	1,300	1922	Alameda, Calif.....	San Francisco, Calif.
20502		Ga. s.	Golden Glrl.....	14	10	49.1	11.2	6.0	Frt.	2	80	1909	Grand Rapids, Mich.....	Grand Haven, Mich.
22906		Ga. s.	Golden Glrl.....	83	50	105.0	14.5	8.3	Frt.	3	660	1917	Neponset, Mass.....	New Orleans, La.
21988		Ga. s.	Golden North.....	22	19	45.5	12.6	5.7	Fsh.	4	27	1920	Seattle, Wash.....	Ketchikan, Alaska.
20178		Ga. s.	Golden Rod.....	15	10	41.0	10.7	3.1	Pas.	1	30	1907	Ifallock, Wash.....	Seattle, Wash.
21136		Ga. s.	Golden Rod.....	9	8	43.0	11.5	4.3	Pas.	1	32	1913	Portland, Me.....	Portsmouth, N. H.
21983		Ga. s.	Golden Rod.....	0	0	38.9	9.0	4.7	Frt.	1	25	(f)	(f).....	Norfolk, Va.
22021		Ga. s.	Golden Rod II.....	0	8	36.6	10.0	4.8	Frt.	2	32	1920	Saco, Mo.....	Portland, Me.
21985		Ga. s.	GOLDEN STAR.....	55	37	73.0	14.7	7.5	Pas.	3	150	1917	Chicago, Ill.....	St. Louis, Mo.
21166	LDCK	Ga. s.	Golden State.....	353	223	123.2	21.7	11.0	Frt.	8	150	1913	Oakland, Calif.....	San Francisco, Calif.
22112		Ga. s.	Golden Toad.....	14	13	30.0	10.0	2.5	Pas.	3	0	1921	Louisville, Ky.....	Louisville, Ky.
20500		Ga. s.	Golden West.....	14	14	43.9	14.3	3.0	Pas.	3	36	1908	Alamitos Bay, Calif.....	San Diego, Calif.
21015		Ga. s.	Golden West.....	10	6	38.7	9.9	4.4	Fsh.	2	25	1912	South Bond, Wash.....	Los Angeles, Calif.
21387		Ga. s.	Golden West.....	40	24	47.4	16.2	3.8	Frt.	1	45	1916	Oakland, Calif.....	San Francisco, Calif.
22195		Ga. s.	Golden West.....	10	0	38.6	10.3	3.2	Fsh.	1	20	1922	San Francisco, Calif.....	Do.
22148		Ga. s.	Golden West.....	0	7	35.3	9.0	3.0	Frt.	1	10	1922	Poulsbo, Wash.....	Seattle, Wash.
22233		El. s.	Golden West.....	594	379	214.1	44.4	15.2	Per.	9	1,300	1923	Alameda, Calif.....	San Francisco, Calif.
22061		Ga. s.	Goldfish.....	6	5	27.5	8.4	3.8	Pas.	1	10	1920	St. Augustine, Fla.....	St. Augustine, Fla.
21180		Ga. s.	Goldie W.....	50	49	52.0	15.0	6.0	Fsh.	5	75	1913	Mantowoc, Wis.....	Milwaukee, Wis.
85614		Ga. s.	Goldy Budd.....	13	12	41.0	15.4	4.0	Oys.	1	18	1902	Atlantic City, N. J.....	Philadelphia, Pa.
21288		Ga. s.	Gony.....	18	12	41.4	12.1	5.4	Fsh.	5	20	1915	Seattle, Wash.....	Seattle, Wash.
21551		Ga. s.	Gony.....	43	13	67.8	16.6	6.7	Fsh.	2	110	1910	Oakland, Calif.....	San Francisco, Calif.
20868		Ga. s.	Good Boy.....	15	12	36.6	12.4	4.1	Fsh.	4	20	1907	Hallard, Wash.....	Seattle, Wash.
20024		Ga. s.	Good Luck.....	100	55	94.2	23.6	9.5	Fsh.	18	1906	East Boothbay, Mo.....	Gloucester, Mass.
21657		Ga. s.	Good Partner.....	30	24	56.5	15.4	8.0	Fsh.	8	50	1918	Los Angeles, Calif.....	Los Angeles, Calif.
21124		Ga. s.	Goodstook.....	8	5	41.7	12.0	2.2	Frt.	1	12	1907	Norfolk, Va.....	Norfolk, Va.
8501		Ga. s.	Good Templar.....	10	9	40.0	14.0	3.0	Frt.	1	1883	Norfolk County, Va.....	Do.
21000		Ga. s.	Good Tidings.....	15	12	42.5	11.6	4.0	Pas.	1	25	1912	Ketchikan, Alaska.....	Ketchikan, Alaska.
22802	MDVH	Ga. y.	Goodwill.....	312	138	138.4	30.1	16.1	Yct.	25	180	1922	Wilmington, Del.....	Chicago, Ill.
23016		Ga. y.	Goodwill, Jr.....	22	17	53.0	11.0	4.9	Yct.	3	300	1920	Milwaukee, Wis.....	Do.
22500		Ga. s.	Goeco.....	40	32	51.3	17.8	3.0	Tnk.	3	40	(f)	(f).....	Gulfport, Miss.
21019		Ga. s.	Gordon.....	31	18	55.5	17.6	4.5	Fsh.	12	37	1912	Williston, N. C.....	Beaufort, N. C.
21012		Ga. s.	Gordon T.....	7	0	33.0	9.1	3.4	Fsh.	3	15	1911	Ponsaukee, Wis.....	Milwaukee, Wis.
21747		Ga. s.	Gordon K.....	10	10	33.0	10.0	3.0	Mso.	1	20	1908	New Haven, Conn.....	New York, N. Y.
21002		Ga. s.	Gordon T.....	21	14	43.4	13.3	3.0	Tow.	1	40	1921	Stanwood, Wash.....	Seattle, Wash.
80055		Ga. s.	Gorilla.....	20	10	45.9	14.5	7.8	Fsh.	4	1859	Brooklyn, N. Y.....	Gloucester, N. Y.
21185		Ga. s.	Gorilla.....	0	7	25.8	12.6	3.7	Fsh.	2	15	1883	Noank, Conn.....	New Haven, Conn.
21317		Ga. y.	Goscoe.....	22	15	43.5	11.0	7.7	Yct.	1	40	1913	Quincy, Ill.....	New Orleans, La.
21209		Ga. s.	Gosome.....	7	6	34.2	13.9	3.0	Oys.	1	10	1911	Sayville, N. Y.....	New York, N. Y.
20324		Ga. s.	Gotland.....	0	7	32.6	8.8	3.8	Fsh.	2	1906	Mantowoc, Wis.....	Grand Haven, Mich.
20310		Ga. s.	Governor.....	32	22	52.7	17.4	5.2	Frt.	4	50	1906	Stratford, Conn.....	New York, N. Y.
21199		Ga. s.	Governor.....	14	10	41.4	11.9	4.9	Fsh.	2	50	1909	Tacoma, Wash.....	Port Townsend, Wash.
21703		Ga. s.	Governor.....	27	18	47.2	15.3	5.8	Fsh.	7	30	1914	Gl Harbor, Wash.....	Seattle, Wash.
85581		Ga. s.	Governor Cook.....	5	5	42.3	11.0	3.7	Ton.	1	40	1915	Baltimore, Md.....	Baltimore, Md.
20023	MGB	Ga. s.	Governor Marshall.....	131	60	107.0	24.0	11.1	Fsh.	20	120	1921	Essex, Mass.....	New York, N. Y.

1 Formerly ga. y. Idylease.
 2 Formerly U. S. N. subchaser 291.
 3 Formerly ga. y. Cocopomelo.

4 Formerly life boat of U. S. s. America.
 5 Formerly Mexican ga. s. La Azteca.
 6 Formerly ga. y. Goodwill.

† Unknown.
 ‡ Diesel engine.
 § Diesel-electric.

MERCHANT MOTOR VESSELS OF THE UNITED STATES—Continued.

Official No.	Signal letters.	Rfg.	Name of vessel.	Gross tonnage.	Net tonnage.	Length.	Breadth.	Depth.	Service.	Crew.	Indicated horsepower.	When built.	Where built.	Home port (where permanent license issued).
86551		Ga. s.	Governor M. H. M.	14	8	48.0	15.2	4.0	Oys.	1	50	1901	San Francisco, Calif.	San Francisco, Calif.
22291		Ga. s.	Governor Stephens.	32	8	52.4	15.1	6.4	Tow.	1	24	1922	Oakland, Calif.	Do.
85508		Ga. s.	Governor Stone.	9	7	39.0	12.0	3.3	Fsh.	2	16	1877	Pascagoula, Miss.	Mobile, Ala.
213121		Ga. p.	Governor West.	23	23	63.2	18.1	2.0	Frt.	1	35	1915	Maryhill, Wash.	Portland, Oreg.
218482		Ga. s.	Gowan.	9	7	32.0	9.2	4.5	Fsh.	1	16	1909	Bremerton, Wash.	Seattle, Wash.
86218		Ga. s.	Grace.	13	7	50.5	13.7	3.4	Oys.	1	1	1892	Fairmount, Md.	Newport News, Va.
86379		Ga. s.	Grace.	7	6	29.8	10.9	5.8	Fsh.	2	2	1896	Friendship, Me.	Ellsworth, Me.
200318		Ga. s.	Grace.	11	8	36.7	14.5	3.8	Frt.	2	2	1903	Urbanna, Va.	Baltimore, Md.
201270		Ga. p.	Grace.	16	8	55.0	14.5	2.5	Tow.	4	1	1904	New Orleans, La.	New Orleans, La.
203662		Ga. s.	Grace.	15	12	45.0	12.8	3.1	Frt.	2	2	1906	Crittenden, Va.	Norfolk, Va.
205328		Ga. s.	Grace.	9	0	39.8	11.0	3.0	Fsh.	1	25	1908	Port Madison, Wash.	Ketchikan, Alaska.
205482		Ga. s.	Grace.	9	3	32.9	8.4	3.4	Pas.	2	6	1908	Sholton, Conn.	Bridgeport, Conn.
209785		Ga. s.	Grace.	14	10	43.8	11.3	5.8	Frt.	1	50	1909	Oakland, Calif.	New York, N. Y.
208994		Ga. s.	Grace.	9	8	30.4	10.4	3.8	Pas.	1	20	1911	Brooklyn, N. Y.	Do.
212065		Ga. s.	Grace.	8	8	33.3	10.6	3.4	Pas.	1	15	1903	Belfast, Me.	Boston, Mass.
212425		Ga. s.	Grace.	13	9	43.0	12.0	3.4	Fsh.	4	32	1914	Wrangell, Alaska.	Wrangell, Alaska.
213322		Ga. s.	Grace.	15	10	50.0	11.8	4.2	Frt.	1	50	1915	St. Helens, Oreg.	Astoria, Oreg.
216526		Ga. s.	Grace C.	7	6	28.0	8.6	4.6	Fsh.	2	28	1918	Seattle, Wash.	Seattle, Wash.
86376		Ga. s.	Grace Darling.	71	43	84.2	21.0	9.4	Cod.	15	36	1896	Essex, Mass.	Boston, Mass.
214417		Ga. s.	Grace Darling.	11	7	48.7	12.3	3.5	Frt.	3	9	1916	Annapolis, Md.	Annapolis, Md.
201327		Ga. s.	Grace E.	9	9	37.0	9.5	4.8	Fsh.	1	15	1907	New Haven, Conn.	Providence R. I.
200105		Ga. s.	Grace Fordham.	14	14	45.4	16.0	3.0	Oys.	4	20	1903	Greenport, N. Y.	New York, N. Y.
86277		Ga. s.	Grace Griffin.	8	7	30.6	12.5	3.9	Mso.	1	1	1894	do.	Do.
200581		Ga. s.	Grace H.	8	5	30.5	9.2	3.0	Fsh.	2	2	1909	Albany Island, Mich.	Marquette, Mich.
222713		Ga. p.	Grace H.	10	10	30.0	7.9	1.9	Pas.	1	0	1923	Memphis, Tenn.	Memphis, Tenn.
200237		Ga. s.	Grace J.	24	17	52.5	14.9	5.0	Frt.	3	30	1903	Chicago, Ill.	Duluth, Minn.
2009107		Ga. s.	Grace M.	9	9	31.7	9.8	3.6	Fsh.	1	20	1909	St. James, Mich.	Grand Haven, Mich.
216328		Ga. s.	Grace P.	22	11	45.6	14.3	5.1	Fsh.	1	100	1918	San Francisco, Calif.	San Francisco, Calif.
202058		Ga. s.	Grace R. IV.	26	17	59.0	11.3	5.4	Tow.	2	1	1904	Hordertown, N. J.	Elizabeth City, N. C.
203459		Ga. s.	Grace Stiles.	0	6	30.3	11.4	3.0	Frt.	1	8	1906	Tuckerton, N. J.	Philadelphia, Pa.
212234		Ga. s.	Grace V.	7	7	27.0	8.9	3.4	Fsh.	3	15	1914	Little Stumico, Wis.	Milwaukee, Wis.
203485		Ga. s.	Grace W.	11	0	35.4	9.5	3.0	Pas.	2	12	1906	Frankfort, Mich.	Grand Haven, Mich.
204774		Ga. s.	Grace W.	17	14	50.2	11.3	4.8	Fsh.	4	60	1906	St. Joseph, Mich.	Marquette, Mich.
207600		Ga. s.	Grace E. W.	8	6	28.6	7.4	2.0	Fsh.	1	12	1910	Juneau, Alaska.	Juneau, Alaska.
222079		Ga. s.	Grace H. Garrison.	9	8	35.6	11.1	3.5	Fsh.	2	24	1922	Fairton, N. J.	Philadelphia, Pa.
212175		Ga. s.	Grace M. Cribby.	28	15	59.1	13.8	6.3	Frt.	2	40	1914	Thomasston, Me.	Boston, Mass.
206869		Ga. s.	Grace M. Danton.	18	12	42.3	15.5	5.3	Fsh.	2	32	1909	Haldwin, N. Y.	New York, N. Y.
201516		Ga. s.	Grace M. Wallace.	12	12	45.2	13.5	2.8	Fsh.	10	1	1904	Morehead City, N. C.	Beaufort, N. C.
207510		Ga. s.	Grace and Alice.	31	19	52.0	17.5	5.9	Frt.	1	20	1910	Calais, Me.	Calais, Me.
206016		Ga. s.	Grace and Amy.	48	23	65.2	22.6	3.7	Frt.	1	54	1909	Redwood City, Calif.	San Francisco, Calif.
222-05		Ga. s.	Grace and Edna.	35	23	56.2	15.0	6.7	Fsh.	2	45	1910	Kings Lynn, England.	New York, N. Y.
220341		Ga. s.	Grace and Lucy.	8	0	37.0	11.8	2.8	Frt.	11	28	1920	Noank, Conn.	New London, Conn.
216283		Ga. s.	Graceland.	10	7	37.7	11.3	4.0	Frt.	2	10	1917	Emerson, Mich.	Marquette, Mich.
206575		Ga. y.	Gracemere.	52	39	74.5	14.0	6.8	Yot.	1	200	1909	Port Jefferson, N. Y.	New York, N. Y.
85141		Ga. s.	Gracie.	12	11	38.0	14.0	4.0	Fsh.	2	1	1873	Hoolibay, Me.	South West Harbor, Me.
85750		Ga. s.	Gracie.	15	9	42.4	13.2	5.4	Fsh.	6	1	1882	Beverly, Mass.	Gloucester, Mass.
85512		Ga. s.	Gracie.	7	6	29.0	12.2	3.8	Mso.	2	2	1883	Greenport, N. Y.	New York, N. Y.
85910		Ga. s.	Gracie.	45	42	60.1	19.1	8.1	Fsh.	10	2	1886	Noank, Conn.	Fernandina, Fla.
86207		Ga. s.	Gracie.	9	8	34.3	12.2	5.3	Fsh.	2	2	1892	Waldoboro, Me.	New York, N. Y.
86252		Ga. s.	Gracie.	6	5	34.0	11.0	5.3	Fsh.	1	1	1893	Brooksville, Me.	Belfast, Me.
207925		Ga. s.	Gracie.	6	5	44.4	10.8	2.4	Mso.	2	50	1909	Pecan Island, La.	Morgan City, La.
210301		Ga. s.	Gracie.	5	5	36.5	9.3	3.1	Frt.	2	7	1912	Spring Island, S. C.	Savannah, Ga.
212537		Ga. s.	Gracie D.	8	0	34.3	9.1	2.4	Mso.	1	10	1914	Belle, N. C.	Beaufort, N. C.
85933		Ga. s.	Gracie O.	21	8	57.0	13.5	5.1	Frt.	2	32	1883	Eastport, Me.	Eastport, Me.
208070		Ga. s.	Gracie L.	14	12	51.3	12.8	5.0	Frt.	2	20	1911	Georgetown, S. C.	Georgetown, S. C.
86220		Ga. s.	Gracie Leo.	6	5	55.7	10.0	3.5	Frt.	2	2	1892	Onancock, Va.	Annapolis, Md.
86275		Ga. s.	Gracie S.	91	52	83.0	24.7	10.2	Plt.	5	142	1893	San Francisco, Calif.	San Francisco, Calif.
86270		Ga. s.	Gracie C. Wallace.	20	13	59.0	16.3	4.6	Frt.	3	1	1893	Ortolo, Md.	Norfolk, Va.
86132		Ga. s.	Gracie E. Freeman.	12	12	39.0	15.0	5.0	Fsh.	4	1	1890	Essex, Mass.	Gloucester, Mass.
86015		Ga. s.	Gracie and Emily.	9	7	33.6	14.4	3.8	Oys.	1	10	1888	Patchogue, N. Y.	New York, N. Y.
216050		Ga. s.	Grampus.	87	63	81.6	22.3	11.1	Fsh.	6	100	1886	Noank, Conn.	Fernandina, Fla.
211403		Ga. s.	Granda.	11	9	34.5	11.1	4.3	Tow.	1	40	1913	Jacksonville, Fla.	Jacksonville, Fla.
211848		Ga. y.	Granda II.	36	28	70.8	12.4	5.8	Yot.	3	50	1912	East Port Chester, Conn.	Houston, Tex.
211775		Ga. y.	Granda III.	40	27	57.0	16.1	6.7	Yot.	2	30	1913	New York, N. Y.	Evansville, Ind.
212391	LDHK	Ga. s.	Granda.	17	14	38.4	12.3	4.8	Fsh.	5	20	1914	Poulsbo, Wash.	Juneau, Alaska.
200509		Ga. s.	Grand Island.	5	5	35.9	9.0	4.6	Frt.	1	1	1905	West De Pere, Wis.	Marquette, Mich.
218373		Ga. s.	Grand Marshal.	128	70	108.0	23.0	11.2	Fsh.	17	40	1919	Essex, Mass.	Gloucester, Mass.
202705		Ga. s.	Grand Rapids.	14	10	53.0	13.2	3.9	Pas.	2	36	1905	Holly, Fla.	Pensacola, Fla.
200338		Ga. p.	Grandpa.	12	12	42.0	9.0	3.4	Pas.	1	12	1903	Rock Island, Ill.	Chicago, Ill.
204190		Ga. s.	Grant.	14	10	47.2	12.3	4.5	Fsh.	6	1	1907	Seattle, Wash.	Seattle, Wash.
219720		Ga. s.	Grant.	8	5	31.6	9.2	4.0	Frt.	2	12	1920	do.	Do.

¹ Formerly ga. s. Crowley No. 11.

² Formerly British ga. s. Graco and Edna.

³ Formerly
 a ga. s. Eagle.
 b U. S. patrol boat No. 145.
 c ga. y. Mahary.
 d ga. s. Eagle.

MERCHANT MOTOR VESSELS OF THE UNITED STATES—Continued.

Official No.	Signal letters.	Rlg.	Name of vessel.	Gross tonnage.	Net tonnage.	Length.	Breadth.	Depth.	Service.	Crew.	Indicated horsepower.	When built.	Where built.	Home port (where permanent document issues).
						Feet.	Feet.	Feet.	Tow.					
22310		*Ga. p.	Gravel Boy	26	26	80.4	15.0	3.3		1	60	1922	Clarlington, Ohio	Pittsburgh, Pa.
213091		Ga. s.	Gravina	36	25	64.9	15.2	6.2	Fsh.	2	85	1916	Tacoma, Wash.	Ketchikan, Alaska.
21964		Ga. s.	Gravina Point	41	17	69.8	17.0	5.1	Fsh.	5	60	1920	Vancouver, Wash.	Do.
207185		Ga. y.	Graying	16	14	49.6	10.4	5.0	Yot.	1	25	1909	Nynck, N. Y.	Baltimore, Md.
212295		Ga. s.	Graying	23	16	43.5	13.4	5.6	Fsh.	5	25	1914	Seattle, Wash.	Ketchikan, Alaska.
213271		Ga. s.	Graying	28	11	69.4	12.5	6.7	Frt.	2	65	1915	East Boothbay, Mo.	Boothbay, Mo.
222115		Ga. y.	Graying	21	14	60.4	10.8	5.3	Yct.	3	260	1907	Detroit, Mich.	New York, N. Y.
203159		Ga. y.	Graying III	44	30	91.0	10.8	5.6	Yol.	3		1906	do.	Miami, Fla.
85886		Ga. s.	Gratia Cerino	9	9	42.0	15.2	4.0	Frt.	2	50	1885	Back Bay, Miss.	Galveston, Tex.
211102		Ga. s.	Great Bridge	26	15	61.8	18.4	4.0	Frt.	3	40	1913	Norfolk, Va.	Norfolk, Va.
210826		Ga. s.	Great Western Power Co. No. 4	10	7	39.4	10.9	4.8	Pas.	1	30	1912	Oakland, Calif.	San Francisco, Calif.
212890		Ga. s.	Great Western Power Co. No. 5	10	7	39.2	12.0	4.9	Pas.	1	30	1914	do.	Do.
219122		Ga. s.	Great Yarmouth	14	11	37.4	10.2	4.9	Frt.	1	25	1919	Seattle, Wash.	Seattle, Wash.
219031		Ga. s.	Grebe	41	14	67.8	16.6	5.7	Fsh.	3	110	1918	Oakland, Calif.	San Francisco, Calif.
211593		Ga. s.	Greek Owl	14	12	41.2	14.4	3.2	Frt.	1		1912	Bay St. Louis, Miss.	Galveston, Tex.
107709		Ga. y.	Green Dragon	17	13	49.0	10.2	4.1	Yct.	3		1901	Port Washington, N. Y.	Erle, Pa.
211881		Ga. s.	Green Toad	9	6	30.8	11.5	4.3	Frt.	1	14	1913	Olympia, Wash.	Tacoma, Wash.
227785		Ga. y.	Green Wing	13	11	37.2	9.2	4.8	Yct.	1	60	(†)	do.	Seattle, Wash.
210288		*Ga. p.	Gresham	37	31	47.5	12.0	2.4	Tow.	2	16	1918	Parkin, Ark.	St. Louis, Mo.
86649		Ga. s.	Gretchen	11	7	42.0	12.0	3.0	Frt.	2		1902	Belhaven, N. C.	Manteo, N. C.
86052		Ga. s.	Gretchen	28	10	39.3	13.7	3.4	Frt.	1		1859	Peekskill, N. Y.	Fernandina, Fla.
84137		Ga. s.	Gretchen	23	23	51.0	17.8	6.8	Misc.	4	35	1898	Baltimore, Md.	Fernandina, Fla.
218183		Ga. s.	Gretchen	11	7	37.5	9.5	5.0	Fsh.	3	20	1919	Seattle, Wash.	Seattle, Wash.
200121		*Ga. p.	Greta A.	53	38	74.0	16.8	3.8	Pas.	1	40	1903	Freeport, Calif.	San Francisco, Calif.
205016		Ga. y.	Grey Eagle	11	11	66.8	13.0	2.3	Tow.	1	20	1908	Galletsburg, Ky.	Pittsburgh, Pa.
205110		Ga. y.	Gray Goose	19	13	54.5	12.7	7.8	Yct.	2	25	1908	Stamford, Conn.	Boston, Mass.
85226		Ga. s.	Greyhound	13	8	44.0	15.0	4.4	Oys.	2		1872	Mathews County, Va.	Newport News, Va.
212314		Ga. s.	Greyhound	7	6	38.4	12.0	2.6	Ptl.	4		1905	Tampa, Fla.	Key West, Fla.
207147		Ga. s.	Greyhound	8	5	34.4	11.4	4.8	Pas.	1	12	1902	Saunderstown, N. J.	Providence, R. I.
207323		Ga. s.	Greyhound	10	10	45.0	7.0	3.3	Pas.	1	90	1910	Rising Sun, Ind.	Evansville, Ind.
212889		Ga. y.	Grey Hound	21	14	65.6	10.5	5.0	Yct.	2	400	1916	New York, N. Y.	Detroit, Mich.
213229		Ga. y.	Griffin	18	15	39.1	11.2	5.2	Yct.	2	65	1915	Seattle, Wash.	Seattle, Wash.
208840		Ga. s.	Grismold	22	16	64.0	13.1	5.0	Pas.	2	90	1911	West Mystic, Conn.	New London, Conn.
86517		Ga. s.	Griff	7	6	38.5	14.4	4.4	Frt.	2	15	1896	Latete, N. D.	Eastport, Me.
229057		*Ga. p.	Griff	67	48	64.5	21.0	3.0	Misc.	2	50	1923	Tampa, Fla.	Tampa, Fla.
16841		*Ga. p.	Griffis Ferry	19	19	65.5	11.8	5.5	Pas.	1	20	1919	Vian, Okla.	St. Louis, Mo.
221209		Ga. s.	Grizzly II	68	38	61.7	17.0	8.0	Fsh.	2	100	1921	Seattle, Wash.	Seattle, Wash.
230147		Ga. s.	Groth	11	7	36.1	10.4	5.1	Fsh.	3	10	1920	Poulsbo, Wash.	Do.
222905		Ga. s.	Grover O.	16	10	43.9	13.3	4.4	Fsh.	3	21	1923	Amburg, Va.	Reedville, Va.
85911		Ga. s.	Grover Cleveland	10	8	40.4	13.0	3.7	Oys.	2	15	1885	New Orleans, La.	New Orleans, La.
86099		Ga. s.	Grover Cleveland	82	16	60.5	19.4	4.4	Oys.	10		1890	Bridgton, N. J.	Philadelphia, Pa.
85940		Ga. s.	Growler	9	8	31.2	14.1	3.4	Fsh.	1	18	1886	Bay Shore, N. Y.	New York, N. Y.
200598		Ga. s.	Grubstake II	14	9	44.0	12.0	3.0	Fsh.	1	20	1909	Seattle, Wash.	Juneau, Alaska.
215508		LIISD	Guanaoaste	632	455	165.5	30.8	13.9	Frt.	12	800	1917	Portland, Oreg.	Pensacola, Fla.
215666		Ga. s.	Guemes	82	73	48.6	22.8	6.5	Fer.	3	65	1917	Anacortes, Wash.	Seattle, Wash.
86109		Ga. s.	Guess	14	10	37.4	12.6	5.0	Oys.	2		1898	Stratford, Conn.	Bridgport, Conn.
208833		Ga. s.	Guess	8	7	31.2	10.4	3.9	Tow.	1	30	1911	Holland, Mich.	Grand Haven, Mich.
201934		Ga. s.	Gulde	13	9	37.6	10.3	4.4	Tow.	1	50	1900	San Francisco, Calif.	San Francisco, Calif.
211295		Ga. s.	Gulde	15	15	40.9	11.4	4.0	Fsh.	6	20	1913	Tacoma, Wash.	Tacoma, Wash.
86127		Ga. s.	Gulldford	15	15	44.5	15.3	3.6	Frt.	1		1896	Pocomoke City, Md.	Norfolk, Va.
206027		Ga. s.	Gulon	6	6	33.0	8.8	2.8	Msc.	1	10	1909	Smyrna, N. C.	Beaufort, N. C.
221611		MDFG	GUINEVERE	508	315	171.2	32.5	18.7	Yct.	25	550	1921	Noxonset, Mass.	New York, N. Y.
217286		Ga. s.	Guico	16	12	30.0	11.0	4.4	Tow.	2	30	1918	Madisonville, La.	New Orleans, La.
211663		Ga. s.	Gulf	10	10	37.2	10.5	3.8	Frt.	2	22	1913	Beaumont, Tex.	Do.
213638		Ga. s.	Gulf City	9	6	40.1	7.3	3.1	Pas.	2	20	1915	Gulf City, Fla.	Tampa, Fla.
209886		Ga. s.	Gulfo	28	18	51.7	10.0	5.0	Frt.	2	37	1909	Chincoteague, Va.	New York, N. Y.
213870		Ga. s.	Gulfsprite	47	32	60.8	16.4	6.2	Frt.	3	40	1916	South Jacksonville, Fla.	Pittsburgh, Pa.
213213		Ga. s.	Gull	7	7	30.6	12.2	3.2	Frt.	1	12	1898	Toms River, N. J.	Philadelphia, Pa.
85839		Ga. s.	Gurnard	10	8	32.7	14.0	4.5	Pas.	3	28	1883	Brooklyn, N. Y.	New York, N. Y.
86620		Ga. s.	Gussie L.	14	10	49.9	12.1	4.0	Msc.	2	22	1902	Fairhaven, Wash.	Wrangell, Alaska.
211229		Ga. s.	Gussie L.	18	16	35.7	13.3	5.7	Pas.	2	40	1913	Newark, N. J.	Newark, N. J.
209003		Ga. s.	Gussie M.	11	8	39.0	11.1	4.3	Pas.	1	40	1911	San Francisco, Calif.	San Francisco, Calif.
86114		Ga. s.	Gussie B. Spalding	6	5	31.0	12.2	4.0	Fsh.	1		1890	Patchogue, N. Y.	New York, N. Y.
212690		Ga. y.	Quusum	19	18	38.4	14.5	4.2	Yct.	2	52	1914	do.	Do.
86539		Ga. s.	Quyasuta	12	11	35.0	13.6	4.6	Fsh.	6		1900	Atlantic City, N. J.	Philadelphia, Pa.
206450		Ga. s.	Gwa-go-ll.	12	11	36.8	10.4	4.0	Pas.	2	16	1903	West De Pere, Wis.	Milwaukee, Wis.
203834		Ga. s.	Gwendolyn	15	10	44.7	10.3	4.8	Frt.	1	45	1903	Vallejo, Calif.	San Francisco, Calif.
204195		Ga. s.	Gwendolyn II	17	15	40.7	13.7	6.8	Pas.	3		1907	Georgetown, Wash.	Seattle, Wash.

1 Formerly ga. y. Graham.
 2 Formerly at. y. (a) Hornet.
 3 Formerly at. y. (b) Viking.
 4 Formerly ga. s. Crowley No. 16.
 5 Formerly ga. s. Chintoc.

6 Formerly ga. y. Augusta.
 7 Formerly ga. s. Molde.
 8 Formerly ga. y. Valada.
 9 Formerly ga. s. (a) Harriet.
 10 Formerly ga. s. (b) Sueja.

11 Formerly British sloop Mary and Alice.
 12 Formerly ga. s. Minnie C. Bach.
 † Unknown.
 ‡ Oil engine.

MERCHANT MOTOR VESSELS OF THE UNITED STATES—Continued.

Official No.	Signal letters.	Rig.	Name of vessel.	Gross tonnage.	Net tonnage.	Length.	Breadth.	Depth.	Service.	Crew.	Indicated horsepower.	When built.	Where built.	Home port (where permanent licenses).	
80210		Ga. s.	Gyda	25	12	64.8	12.7	6.1	Fsh.	3	70	1892	Boston, Mass.	Provincetown, Mass.	
218283		Ga. s.	Gypsy	11	9	43.7	9.5	3.5	Pas.	2	20	1901	New York, N. Y.	New York, N. Y.	
86071		Ga. s.	Gypsy	16	8	40.3	16.6	4.5	Oys.	4	1889	Dividing Creek, N. J.	Philadelphia, Pa.	
86520		Ga. y.	Gypsy	33	31	51.0	15.1	4.7	Yot.	1	1900	Atlantic City, N. J.	Philadelphia, Pa.	
209108		Ga. s.	Gypsy	68	61	62.0	15.8	6.2	Pas.	5	75	1911	Saugatuck, Mich.	Tampa, Fla.	
218484		Ga. s.	Gypsy	9	7	33.8	7.5	3.4	Fsh.	1	16	1919	Seattle, Wash.	Seattle, Wash.	
218543	LSBQ	Ga. y.	Gypsy	28	19	63.6	11.3	5.0	Yct.	2	260	1919	Bristol, R. I.	Boston, Mass.	
218217		Ga. y.	Gypsy III.	19	17	43.3	10.9	5.5	Yct.	1	40	1910	Taunton, Mass.	New York, N. Y.	
220198		Ga. s.	Gypsy	12	8	41.0	10.2	4.4	Wrk.	1	32	1920	Baltimore, Md.	Baltimore, Md.	
221683	MDJN	Ga. y.	Gypsy	57	33	70.8	16.0	7.7	Yct.	5	125	1921	Los Angeles, Calif.	Los Angeles, Calif.	
222363		Ga. s.	Gypsy	11	9	33.0	8.0	2.4	Msc.	2	20	1922	Doyhof, Alaska	Wrangell, Alaska.	
H.															
209479		Ga. s.	H. B. D.	14	13	39.0	9.8	4.5	Frt.	2	15	1908	Little Suamico, Wis.	Milwaukee, Wis.	
221014		Ga. s.	H. F. 1.	9	8	37.5	10.3	3.7	Fsh.	2	20	1918	Sea Isle City, N. J.	Philadelphia, Pa.	
221916		Ga. s.	H. F. 2.	9	8	37.5	10.3	3.7	Fsh.	6	20	1912	Do.	
216895		Ga. s.	H. F. 3.	6	6	31.0	9.6	3.5	Fsh.	6	18	1912	Do.	
216712		Ga. s.	H. W. D.	12	9	37.2	12.3	3.0	Frt.	2	20	1915	Long Branch, N. J.	Do.	
96571		Ga. p.	H. Eppinger	16	12	37.5	13.7	2.8	Fer.	2	15	1918	Monteign, La.	New Orleans, La.	
96383		Ga. s.	H. Eppinger	96	71	80.0	27.7	6.2	Fer.	2	70	1901	New Haven, Mo.	St. Louis, Mo.	
207824		Ga. y.	H. Lindsay	17	10	36.7	14.5	6.2	Yct.	3	30	1897	San Francisco, Calif.	San Francisco, Calif.	
212967		Ga. s.	H. A. Deery	13	12	49.7	16.8	3.5	Frt.	2	25	1910	Charleston, S. C.	Beaufort, S. C.	
212967		Ga. s.	H. A. Johnson	11	7	31.0	12.2	5.7	Frt.	1	25	1915	Swans Island, Mo.	Rockland, Me.	
221421		Ga. p.	H. A. Kimball	52	52	61.0	19.8	3.4	Pas.	1	50	1921	Arkansas City, Ark.	St. Louis, Mo.	
95017		Ga. s.	H. A. Russell	11	9	38.5	13.2	5.5	Frt.	2	1860	Rockland, Me.	Ellsworth, Me.	
209103		Ga. p.	H. A. Waddell	10	10	58.7	12.8	2.3	Tow.	2	1911	Gibson, La.	Morgan City, La.	
207890		Ga. s.	H. B. Burger, Jr.	14	14	46.0	11.0	4.8	Pas.	2	40	1910	Manitowoc, Wis.	Sandusky, Ohio.	
207216		Ga. s.	H. H. Jones	33	23	48.0	14.0	6.5	Fsh.	4	50	1910	Seattle, Wash.	Juneau, Alaska.	
220744		Ga. s.	H. C. Olvan	13	13	58.0	18.0	2.4	Fer.	1	10	1920	Clarksville, Tenn.	Nashville, Tenn.	
209154		Ga. s.	H. C. Lowery	8	5	42.1	10.4	3.2	Frt.	2	15	1911	Tilghmans, Md.	Baltimore, Md.	
96485		Ga. s.	H. C. Price	11	10	37.4	15.8	4.0	Frt.	2	21	1900	Patchogue, N. Y.	New York, N. Y.	
96007		Ga. s.	H. F. Hildebrandt	5	5	27.7	12.9	3.3	Oys.	1	14	1887	Do.	
05805		Ga. s.	H. F. Langford	10	9	53.0	14.3	3.2	Frt.	5	11	1888	Southern County, Md.	Crisfield, Md.	
217008		Ga. s.	H. F. Rogers	45	33	62.0	18.3	5.3	Frt.	2	45	1918	Deep Creek, Va.	Do.	
205332		Ga. s.	H. J. Davis	45	22	65.0	17.6	4.6	Frt.	5	40	1908	Sabawaling, Mich.	Milwaukee, Wis.	
96333		Ga. s.	H. K. Roe	6	5	28.2	12.0	3.1	Frt.	1	12	1883	Islip, N. Y.	New York, N. Y.	
214192		Ga. p.	H. N. Sherburne	111	90	112.2	28.0	4.0	Frt.	0	75	1916	Plaquemine, La.	Morgan City, La.	
221025		Ga. s.	H. P. Sprug	8	7	36.0	10.4	2.8	Frt.	1	18	1921	Davis, N. C.	Beaufort, N. C.	
218334	LRQJ	Ga. s.	H. R. Humphreys	219	115	126.1	20.7	9.7	Fsh.	37	200	1910	Weams, Va.	Roedville, Va.	
222738		Ga. s.	H. S. Hennen	35	21	60.0	15.0	4.5	Tow.	1	100	1923	Grafton, Ill.	St. Louis, Mo.	
96193		Ga. s.	H. S. Morgan	17	8	52.0	16.0	4.4	Frt.	1	45	1892	Hook Hall, Md.	Newport News, Va.	
221761	MDGP	Ga. s.	H. T. HARPER	3,707	2,300	329.9	48.2	25.7	Tnk.	23	2,000	1921	Oakland, Calif.	San Francisco, Calif.	
220014		Ga. s.	Haskell	8	7	52	70.8	18.1	8.0	Frt.	1	100	1920	Seattle, Wash.	Seattle, Wash.
206753		Ga. s.	Hasey	8	6	35.0	10.0	4.6	Frt.	1	18	1909	Green Cove Springs, Fla.	Jacksonville, Fla.	
96537		Ga. s.	Hackle Blanch	15	12	46.4	11.2	3.5	Frt.	3	12	1901	Southport, N. C.	Savannah, Ga.	
215132	LHQJ	Ga. y.	Haida	61	37	85.2	20.4	9.2	Yct.	4	75	1917	East Boothbay, Me.	Los Angeles, Calif.	
95811		Ga. s.	Haldie	17	9	46.2	14.0	5.1	Tow.	1	48	1884	Freeport, Me.	Machias, Me.	
207724		Ga. s.	Haldie	11	8	40.0	9.6	3.2	Frt.	1	20	1910	Seattle, Wash.	Ketchikan, Alaska.	
201000		Ga. y.	Haleyon	17	17	42.0	13.8	5.0	Yct.	2	1904	East Boothbay, Mo.	Boston, Mass.	
205967		Ga. s.	Haleyon	32	22	61.5	15.4	5.9	Pas.	1	75	1908	Duckton, Wash.	Port Townsend, Wash.	
207119		Ga. y.	Haleyon	18	16	41.0	11.2	4.6	Yct.	2	50	1910	New York, N. Y.	Bridgeport, Conn.	
213496		Ga. s.	Haleyon	18	12	48.2	14.5	5.8	Tow.	1	25	1915	Sausalito, Calif.	San Francisco, Calif.	
96682		Ga. s.	Haleyono	10	10	41.0	12.8	2.7	Frt.	3	24	1903	Morehead City, N. C.	Newport News, Va.	
209835	LCJP	Ga. y.	Half Moon	18	18	40.0	11.0	5.8	Yct.	1	25	1911	East Greenwich, R. I.	Boston, Mass.	
208164		Ga. s.	Hallfax	21	20	43.5	13.1	3.0	Frt.	2	20	1910	Daytona, Fla.	Koy West, Fla.	
96150		Ga. s.	Halka	10	10	34.0	11.8	5.7	Fsh.	1	1899	Cushing, Me.	Rockland, Me.	
206237		Ga. s.	Halley's	12	8	38.0	10.7	4.0	Frt.	2	21	1910	Wrangell, Alaska.	Uualaska, Alaska.	
220544		Ga. s.	Halyoako	40	20	65.4	19.7	4.8	Mso.	9	60	1920	Orient, N. Y.	New York, N. Y.	
221259		Ga. s.	Hamer	18	12	47.3	15.0	4.9	Mso.	2	100	1919	Arverne, N. Y.	Do.	
218573		Ga. s.	Hamilton	15	12	40.5	10.5	2.4	Frt.	1	16	1919	Atlantic, N. C.	Beaufort, N. C.	
11879		Ga. s.	Hamlet	26	25	49.0	17.5	4.8	Frt.	1	20	1867	Bellport, N. Y.	Bridgeport, Conn.	
96069		Ga. s.	Hamlet	13	9	56.0	14.5	3.3	Frt.	1	1890	Fishing Island, Md.	Washington, N. C.	
203194		Ga. s.	Hammit L. Robbins	32	21	71.7	22.3	5.0	Frt.	0	40	1906	Salisbury, Md.	Philadelphia, Pa.	
211583		Ga. s.	Hammond	10	7	37.3	11.5	3.6	Frt.	1	50	1913	Astoria, Ore.	Astoria, Ore.	
213175		Ga. s.	H. W. S. W.	7	6	25.5	8.2	3.1	Frt.	2	12	1914	Green Bay, Wis.	Milwaukee, Wis.	
157496		Ga. s.	Hampton	55	43	72.2	20.6	5.6	Frt.	15	00	1897	Pocomoke City, Md.	Wilmington, Del.	
200327		Ga. s.	Hampton	28	21	55.4	16.8	4.6	Oys.	4	30	1903	Stratford, Conn.	New York, N. Y.	
221500		Ga. s.	Hampton Roads	12	8	50.0	11.1	3.7	Frt.	2	90	1921	West Norfolk, Va.	Norfolk, Va.	
207980		Ga. s.	Hanna	17	11	41.7	12.5	4.6	Fsh.	4	30	1910	Seattle, Wash.	Seattle, Wash.	
213586		Ga. s.	Hanna K.	6	6	36.6	11.2	3.2	Mso.	3	3	1915	Bayou Chene, La.	Morgan City, La.	
221717		Ga. s.	Hannuh	0	6	34.7	9.6	3.2	Fsh.	7	14	1915	Wildwood, N. J.	Philadelphia, Pa.	
96008		Ga. s.	Hannah B.	0	5	25.5	11.5	4.0	Fsh.	1	1883	Hyannis, Mass.	Newport, R. I.	
205772		Ga. s.	Hannuh B.	9	8	27.9	8.3	3.3	Fsh.	3	12	1903	Northport, Mich.	Grand Haven, Mich.	

1 Formerly schooner H. Lindsay.
 1 Formerly ga. y. Elise 2d.

1 Formerly schooner Rebecca McLain.
 1 Formerly ga. y. Dixie.

1 Formerly ga. s. Edw. F. Leeds.

MERCHANT MOTOR VESSELS OF THE UNITED STATES—Continued.

Official No.	Signal letters.	Rtg.	Name of vessel.	Gross tonnage.	Net tonnage.	Length.	Breadth.	Depth.	Service.	Crew.	Indicated horsepower.	When built.	Where built.	Home port (where permanent document issues).
						Feet.	Feet.	Feet.						
220757		Ga. s.	Hannah C.	9	6	35.0	11.4	4.1	Msc.	2	50	1920	Brooklyn, N. Y.	New York, N. Y.
06162		Ga. s.	Hannah Mulford	18	0	41.4	16.4	5.0	Oys.	4	24	1892	Dividing Creek, N. J.	Wilmington, Del.
206617		Ga. s.	Hannah T.	10	8	28.0	9.3	3.4	Fsh.	1	12	1907	Muskegon, Mich.	Chicago, Ill.
213056		Ga. s.	Happy	17	12	40.3	12.6	5.2	Fsh.	2	20	1915	Seattle, Wash.	Wrangell, Alaska.
202241		Ga. s.	Happy Home	14	9	42.5	14.0	3.6	Pas.	2	20	1905	Haber, Mich.	Marquette, Mich.
222483		Ga. s.	Happy Jack	14	13	48.3	9.7	4.0	Frt.	2	18	1917	Essington, Pa.	Baltimore, Md.
213209		Ga. s.	Harald	19	17	40.0	12.4	5.0	Fsh.	7	20	1915	Raber, Mich.	Seattle, Wash.
221987		Ga. s.	Harberta	28	22	48.1	12.1	6.5	Fsh.	5	75	1916	Greenwich, Conn.	Philadelphia, Pa.
204176		Ga. s.	Harder	12	8	36.2	10.9	3.6	Frt.	2	16	1907	Ballard, Wash.	Juneau, Alaska.
221214		Ga. s.	Harding	28	10	48.1	13.8	6.7	Fsh.	5	40	1921	Seattle, Wash.	Seattle, Wash.
222102		Ga. s.	Hardly Able	8	6	30.8	7.0	2.5	Pas.	2	10	1922	Louisville, Ky.	Louisville, Ky.
214752		Ga. s.	Harlowe	28	20	54.0	16.0	4.0	Frt.	2	48	1917	North Harlowe, N. C.	New Bern, N. C.
201633		Ga. s.	Harmanson	10	9	40.0	17.0	3.9	Frt.	1	3	1904	Pocomoke City, Md.	Capo Charles, Va.
214454		Ga. s.	Harmar	51	35	59.2	16.6	6.0	Msc.	3	50	1916	New York, N. Y.	New York, N. Y.
200484		Ga. s.	Harmony	119	68	99.5	24.6	11.6	Fsh.	19	3	1903	Essex, Mass.	Gloucester, Mass.
215176	LGHP	Ga. y.	Harmony	28	15	64.1	11.4	4.9	Yct.	3	350	1916	Fort Clinton, Ohio	New York, N. Y.
219458	LTGN	Ga. y.	Harmony	149	90	90.3	21.0	7.9	Yct.	5	400	1919	Fort Myers, Fla.	Do.
221250		Ga. s.	Harmony	24	15	51.6	13.2	6.8	Fsh.	6	42	1921	Friendship, Me.	Rockland, Me.
201026		Ga. s.	Harold	13	8	40.3	13.6	3.3	Frt.	2	20	1905	East Machias, Me.	Do.
203769		Ga. s.	Harold	36	12	56.3	16.3	6.6	Fsh.	9	20	1906	Atlantic City, N. J.	Philadelphia, Pa.
205900		Ga. s.	Harold	9	8	34.6	10.0	3.3	Fsh.	1	20	1904	Bay City, Mich.	Chicago, Ill.
212868		Ga. s.	Harold	18	12	38.9	12.3	5.5	Fsh.	3	20	1914	Tacoma, Wash.	Ketchikan, Alaska.
217475		Ga. s.	Harold	7	5	32.0	8.9	3.9	Fsh.	3	20	1919	Seattle, Wash.	Seattle, Wash.
213785		Ga. s.	Harold A.	22	15	49.0	11.0	4.0	Tow.	2	40	1910	Manitowoc, Wis.	Chicago, Ill.
204150		Ga. s.	Harold B.	9	7	30.0	9.1	3.8	Fsh.	2	20	1902	Ludington, Mich.	Grand Haven, Mich.
06031		Ga. s.	Harold K.	8	7	33.0	13.1	3.7	Msc.	1	15	1889	Patchogue, N. Y.	New York, N. Y.
209111		Ga. s.	Harold K.	13	7	41.7	12.6	4.5	Fsh.	1	24	1911	Lubeo, Mo.	Eastport, Me.
213518		Ga. s.	Harold V.	26	23	45.6	12.2	5.4	Frt.	1	24	1916	Hughes Point, Mich.	Grand Haven, Mich.
092923		Ga. s.	Harp	14	11	43.9	13.3	3.2	Msc.	4	1	1906	Bridgeport, Conn.	New York, N. Y.
06183		Ga. y.	Harpoon	28	26	52.1	16.3	7.5	Yct.	3	1	1891	Salem, Mass.	Do.
220127	MBFK	Ga. y.	Harpoon	28	23	60.0	11.2	5.8	Yct.	2	400	1917	Bristol, R. I.	Hartford, Conn.
221637		Ga. s.	Harpoon	24	20	41.0	15.8	6.0	Frt.	1	35	1921	Fairhaven, Mass.	New Bedford, Mass.
222106	MDPC	Ga. y.	Harpoon II.	38	26	68.0	12.5	5.7	Yct.	2	20	1922	Nopouset, Mass.	Providence, R. I.
06029		Ga. s.	Harriet	16	12	38.0	14.0	5.4	Frt.	1	1	1903	Milford, Del.	Capo Charles, Va.
200753		Ga. s.	Harriet	9	6	29.6	13.0	4.0	Fsh.	1	12	1904	Nearik, Conn.	New York, N. Y.
213947		Ga. y.	Harriet	16	10	39.5	14.6	4.7	Yct.	1	15	1905	Toms River, N. J.	Philadelphia, Pa.
211083		Ga. s.	Harriet	10	9	44.5	10.5	3.4	Pas.	1	40	1910	St. Paul, Minn.	St. Louis, Mo.
297685		Ga. s.	Harriett	10	7	42.3	10.3	4.2	Frt.	1	50	1919	Collington, N. C.	Norfolk, Va.
060111		Ga. s.	Harriet O.	10	7	32.0	12.7	4.3	Oys.	2	24	1889	Keyport, N. J.	New York, N. Y.
06085		Ga. s.	Harriet A. Crle	14	9	37.7	10.7	4.7	Tow.	1	20	1903	South Boston, Mass.	Belfast, Me.
216171		Ga. s.	Harlette B. K.	31	29	57.5	16.5	4.8	Frt.	5	40	1918	Sturgeon Bay, Wis.	Grand Haven, Mich.
207594		Ga. s.	Harrigan	7	5	31.0	9.0	3.0	Frt.	1	9	1910	La Conner, Wash.	Seattle, Wash.
06008		Cas. s.	Harrington	14	10	40.8	11.3	4.2	Frt.	1	1	1902	Warrenton, Oreg.	Do.
05995		(In. s.)	Harris Brothers	69	37	59.0	16.7	3.7	Fsh.	3	1	1889	Key West, Fla.	Tampa, Fla.
05280		Ga. s.	Harrison T. Smith	10	7	42.8	13.0	3.0	Frt.	1	1	1873	Islip, N. Y.	Porth Amboy, N. J.
06437		Ga. s.	Harry	7	7	42.0	10.9	4.9	Pas.	1	18	1899	West Seattle, Wash.	Ketchikan, Alaska.
219960		Ga. p.	Harry	12	12	34.9	9.9	2.0	Pas.	1	6	1920	Augusta, Ark.	St. Louis, Mo.
207555		Ga. s.	Harry B. J.	14	10	41.1	14.0	4.3	Frt.	4	50	1910	Croton-on-Hudson, N. Y.	New York, N. Y.
06581		Ga. s.	Harry Ford	9	8	41.0	15.7	4.4	Frt.	2	22	1901	Crisfield, Md.	Norfolk, Va.
205085		Ga. p.	Harry H.	10	10	52.5	10.8	3.1	Tow.	2	20	1910	Tyrone, Ky.	Louisville, Ky.
212503		Ga. s.	Harry H.	8	7	20.4	9.0	4.1	Msc.	2	30	1903	Manitowoc, Wis.	Milwaukee, Wis.
221153		Ga. s.	Harry L.	14	9	50.0	13.0	2.2	Frt.	1	30	1920	West Palm Beach, Fla.	Miami, Fla.
207574		Ga. p.	Harry Mc	11	11	55.0	10.0	2.5	Frt.	2	25	1910	Rome, Ind.	Paducah, Ky.
221573		Ga. s.	Harry McGinnis	12	5	40.6	12.0	5.8	Msc.	1	60	1921	Marionette, Wis.	Chicago, Ill.
201494		Ga. s.	Harry P.	0	7	41.0	14.3	3.0	Frt.	3	25	1904	Siddell, La.	New Orleans, La.
213257		Ga. p.	Harry Rakke	9	9	44.0	10.9	2.0	Frt.	1	15	1915	Point Pleasant, W. Va.	Louisville, Ky.
05721		Ga. s.	Harry O. Brown	18	11	58.0	15.8	4.4	Oys.	2	20	1892	Crisfield, Md.	Norfolk, Va.
220350		Ga. p.	HARRY E. Mc	12	10	34.9	10.0	2.2	Pas.	1	15	1920	Clarendon, Ark.	St. Louis, Mo.
06211		Ga. s.	Harry and Charlie	15	7	42.0	16.2	4.7	Oys.	5	18	1893	Leesburg, N. J.	Philadelphia, Pa.
211400		Ga. s.	Harry and Thelma	19	10	43.8	10.0	4.0	Fsh.	4	24	1913	Thomaston, Mo.	Provincetown, Mass.
06213		Ga. s.	Harry and Willie	14	8	39.6	15.7	4.0	Oys.	14	8	1893	Leesburg, N. J.	Philadelphia, Pa.
210463		Ga. s.	Hart	8	6	28.8	8.7	4.8	Fsh.	1	14	1918	Kirkland, Wash.	Seattle, Wash.
221813		Ga. p.	Hartford	42	37	63.8	13.9	2.7	Frt.	3	25	1921	Hartford, Ky.	Louisville, Ky.
06139	R.L.B.M.	Ga. s.	Harvard	113	72	95.4	23.6	10.4	Fsh.	18	36	1891	Essex, Mass.	Gloucester, Mass.
107575		Ga. s.	Harvest	23	21	40.5	11.0	5.4	Pas.	2	40	1900	South Boston, Mass.	Providence, R. I.
203538		Ga. s.	HARVESTER	106	105	82.0	24.0	5.6	Frt.	7	100	1910	Manitowoc, Wis.	New York, N. Y.
215259		Ga. s.	Harvester	20	15	39.9	12.6	5.7	Frt.	6	20	1917	Tacoma, Wash.	Tecoma, Wash.
205263		Ga. s.	Harvey	8	7	40.0	9.8	3.7	Pas.	1	30	1908	Chicago, Ill.	Port Arthur, Tex.
200428		Ga. s.	Harvey A.	11	7	36.0	11.6	5.8	Fsh.	1	7	1909	Friendship, Me.	Portland, Me.
200916		Ga. s.	Harvey E.	9	8	34.2	9.1	3.1	Tow.	1	30	1904	Bellingham, Wash.	Seattle, Wash.
208142		Ga. s.	Harvey G.	14	12	35.6	10.6	4.0	Fsh.	1	24	1903	Manitowoc, Wis.	Marquette, Mich.
221949		Ga. s.	Harvey L.	18	14	45.5	14.0	4.1	Fsh.	1	50	1922	Sandusky, Ohio	Sandusky, Ohio.
207945		Ga. s.	Hasel C.	9	7	43.0	14.0	3.6	Frt.	2	5	1910	Enoch, Va.	Roedville, Va.
200209		Ga. s.	Hatteras	78	50	85.5	21.4	9.8	Frt.	10	40	1903	Essex, Mass.	Galveston, Tex.

1 Formerly ga. y. Ellen III.

2 Formerly ga. s. Service.

3 Formerly ga. y. Arline.

MERCHANT MOTOR VESSELS OF THE UNITED STATES—Continued.

Official No.	Signal letters.	Rtg.	Name of vessel.	Gross tonnage.	Net tonnage.	Length.	Breadth.	Depth.	Service.	Crew.	Indicated horsepower.	When built.	Where built.	Home port (where permanent indent issues).
90667		Ga. s.	Hattie	20	19	46.9	14.7	3.8	Mso.	1	1890	1890	Erin, Mich.	Detroit, Mich.
96231		Ga. s.	Hattie	9	6	30.9	9.3	4.8	Frt.	1	1893	1893	Bridgeport, Conn.	Bridgeport, Conn.
207816		Ga. s.	Hattie	6	5	32.0	8.0	2.6	Tow.	1	16	1909	Georgetown, S. C.	Georgetown, S. C.
208383		Ga. s.	Hattie B.	19	13	58.5	13.5	4.0	Frt.	2	37	1911	Cowart, Va.	Reedville, Va.
218106		Ga. s.	Hattie B.	7	0	31.9	8.7	4.1	Fsh.	1	20	1919	Seattle, Wash.	Seattle, Wash.
204600		Ga. s.	Hattie C.	8	7	28.5	12.0	3.0	Frt.	3	20	1901	Somers Point, N. J.	Philadelphia, Pa.
96591		Ga. s.	Hattie Creel	24	17	55.3	18.4	3.3	Pas.	1	1901	1901	Roanoke Island, N. C.	Elizabeth City, N. C.
95159		Ga. s.	Hattie J.	6	6	33.6	12.1	2.8	Frt.	1	1872	1872	Sayville, N. Y.	New York, N. Y.
96360		Ga. s.	Hattie L.	11	9	37.6	13.0	3.0	Pas.	1	26	1895	Capo May, N. J.	Philadelphia, Pa.
96297		Ga. s.	Hattie Loring	55	46	64.7	20.0	7.5	Frt.	2	1895	1895	Gouldsboro, Me.	South West Harbor, Me.
221551		Ga. s.	Hattie M.	9	7	31.9	10.4	4.5	Fsh.	1	16	1921	Newport, R. I.	Newport, R. I.
205996		Ga. s.	Hattie Me.	10	6	40.0	8.4	3.0	Frt.	2	28	1908	Franklin, La.	Moigan City, La.
96438		Ga. s.	Hattie T.	14	9	44.7	14.8	4.7	Fsh.	3	30	1899	Greenport, N. Y.	New York, N. Y.
95947		Ga. s.	Hattie B. Robbins	19	10	47.4	16.5	4.3	Oys.	5	1888	1888	Port Norris, N. J.	Wilmington, Del.
95102		Ga. s.	Hattie E. Hall	10	9	34.0	13.8	4.3	Fsh.	3	30	1871	Oroton, Conn.	New York, N. Y.
96351		Ga. s.	Hattie E. Lawry	12	9	36.0	12.6	0.0	Fsh.	3	21	1890	Friendship, Me.	Do.
95862		Ga. s.	Hattie L. Duncan	9	7	56.6	13.3	3.2	Frt.	2	1885	1885	Tilghmans Island, Md.	Baltimore, Md.
95473		Ga. s.	Hattie L. Negus	14	13	43.4	15.0	4.3	Tnk.	2	1877	1877	Glenwood, N. Y.	New York, N. Y.
96595		Ga. s.	Hattie and Elza	11	11	33.1	12.4	6.4	Fsh.	4	1907	1907	Friendship, Mo.	Hothbay, Mo.
215050		Ga. s.	Hawallan	6	5	33.8	9.8	3.5	Pas.	1	35	1917	Camden, N. J.	Miami, Fla.
216339		Ga. s.	Hawk	8	5	31.0	9.8	4.7	Fsh.	1	16	1918	Poulsbo, Wash.	Seattle, Wash.
213033		Ga. s.	Hawkeye	10	10	38.2	9.9	3.4	Pas.	2	40	1915	Burlington, Iowa.	Des Moines, Iowa.
96242		Ga. s.	Hawthorne	25	17	56.4	14.7	7.3	Frt.	1	1893	1893	Benton Harbor, Mich.	Chicago, Ill.
204625		Ga. s.	Hawthorne	9	6	33.4	8.7	2.8	Pas.	1	1907	1907	Seabeck, Wash.	Port Townsend, Wash.
206300		Ga. s.	Hawthorne	11	10	38.1	9.0	3.3	Frt.	1	16	1909	Portland, Ore.	Seattle, Wash.
222773		El. s.	HAYWARD	1,653	1,018	225.0	42.1	17.1	Fer.	35	1,325	1923	Los Angeles, Calif.	Los Angeles, Calif.
96196		Ga. j.	Hazel	10	9	59.6	16.7	2.0	Frt.	2	1892	1892	Tilghmans Island, Md.	Baltimore, Md.
96615		Ga. s.	Hazel	8	6	50.0	8.9	4.7	Pas.	1	1902	1902	Memphis, Tenn.	Memphis, Tenn.
96630		Ga. s.	Hazel	12	6	41.0	12.0	3.7	Fsh.	6	16	1902	Wildwood, N. J.	Charleston, S. C.
130196		Ga. s.	Hazel	13	9	39.7	13.0	3.6	Fer.	3	1881	1881	New Orleans, La.	New Orleans, La.
201831		Ga. s.	Hazel	12	8	41.0	12.1	4.3	Pas.	1	1905	1905	Astoria, Ore.	Astoria, Ore.
202482		Ga. s.	Hazel	14	9	42.0	11.0	4.5	Mso.	1	16	1905	Asbury Park, N. J.	Wilmington, Del.
202686		Ga. s.	Hazel	12	6	42.0	12.2	3.6	Frt.	2	15	1905	Elizabeth City, N. C.	Elizabeth City, N. C.
204401		Ga. p.	Hazel	13	13	59.0	16.6	2.1	Tow.	2	25	1907	Ironton, Ohio.	Cincinnati, Ohio.
208242		Ga. y.	Hazel-3	18	14	41.0	12.0	5.0	Yct.	1	32	1910	Saunderstown, R. I.	Fall River, Mass.
208514		Ga. s.	Hazel	11	6	40.0	11.0	5.2	Frt.	1	20	1911	Seattle, Wash.	Seattle, Wash.
215014		Ga. s.	Hazel	10	7	39.0	12.2	3.9	Fsh.	2	25	1917	Petersburg, Alaska	Wrangell, Alaska.
215677		Ga. s.	Hazel	25	21	61.1	12.9	5.5	Pas.	3	40	1915	New Brunswick, N. J.	Nowark, N. J.
217812		Ga. s.	Hazel	7	5	33.8	9.1	3.2	Pas.	1	16	1918	Tennomo, Tenn.	St. Louis, Mo.
96238		Ga. s.	Hazel B.	9	9	30.2	13.0	4.8	Fsh.	2	1893	1893	Westport, Me.	Portland, Me.
210696		Ga. s.	Hazel B.	14	10	41.1	11.5	4.8	Oys.	2	40	1912	Chicago, Ill.	Chicago, Ill.
212024		Ga. s.	Hazel B.	9	8	46.2	9.4	4.0	Pas.	1	30	1914	St. Joseph, Mich.	Grand Haven, Mich.
214282		Ga. s.	Hazel B. No. 2	58	39	83.2	23.8	2.0	Frt.	8	180	1916	Anchorage, Alaska	Wrangell, Alaska.
215503		Ga. s.	Hazel B. No. 3	14	10	62.0	13.1	1.8	Pas.	2	95	1917	Wrangell, Alaska	Do.
218593		Ga. s.	Hazel B. No. 4	11	12	61.2	10.3	1.7	Pas.	3	90	1919	do.	Do.
208793		Ga. s.	Hazel C.	6	6	24.6	8.1	3.0	Fsh.	3	6	1906	West De Pere, Wis.	Milwaukee, Wis.
96130		Ga. p.	Hazel Estelle	13	13	59.6	13.5	2.3	Frt.	2	1895	1895	New Orleans, La.	New Orleans, La.
207340		Ga. s.	Hazel H.	11	8	36.0	11.0	4.6	Fsh.	2	38	1910	Ashtabula Harbor, Ohio	Cleveland, Ohio.
218272		Ga. s.	Hazel H.	29	24	61.8	13.6	6.3	Fsh.	6	40	1910	Ballard, Wash.	Seattle, Wash.
210813		Ga. s.	Hazel I.	7	5	32.2	9.1	3.6	Fsh.	1	16	1918	Seattle, Wash.	Ketchikan, Alaska.
208940		Ga. s.	Hazel Jeanette	17	16	36.0	10.7	4.2	Fsh.	3	24	1910	Sturgeon Bay, Wis.	Milwaukee, Wis.
214066		Ga. s.	Hazel J.	14	9	36.7	11.9	4.9	Fsh.	1	25	1916	Tacoma, Wash.	Ketchikan, Alaska.
96690		Ga. s.	Hazel Lenh.	31	19	64.6	13.4	0.1	Frt.	2	42	1903	Lubec, Me.	Eastport, Me.
215369		Ga. s.	Hazel M.	11	7	42.8	10.0	4.2	Frt.	8	60	1917	San Francisco, Calif.	San Francisco, Calif.
96599		Ga. s.	Hazel May	8	6	40.2	12.6	4.0	Oys.	2	1901	1901	Willis Wharf, Va.	Capo Charles, Va.
210409		Ga. s.	Hazel Robb	47	28	63.8	16.4	5.6	Fsh.	8	80	1912	Ketchikan, Alaska	Ketchikan, Alaska.
220382		Ga. s.	Hazel S.	20	17	42.0	14.0	8.4	Fsh.	2	30	1920	Pybus Bay, Alaska	Juneau, Alaska.
222662		Ga. s.	Hazel S.	27	17	56.4	15.6	5.7	Fsh.	4	46	1922	Rockport, Mass.	Vineyard Haven, Mass.
96620		Ga. s.	Hazel D. Moore	14	10	41.0	13.0	4.6	Fsh.	4	16	1902	Atlantic City, N. J.	Philadelphia, Pa.
220420		Ga. s.	Hazel M. Jackson	41	28	62.8	16.4	7.9	Fsh.	7	45	1920	Thomaston, Me.	Vineyard Haven, Mass.
206178		Ga. s.	Hazel & Helen	10	6	34.9	10.4	2.4	Frt.	1	20	1909	Astoria, Ore.	Astoria, Ore.
210829		Ga. s.	Healy-Tibblits No. 3	18	12	48.8	14.7	5.2	Tow.	2	80	1912	Oakland, Cal.	San Francisco, Calif.
215789		Ga. s.	Healy-Tibblits No. 4	14	10	42.4	11.8	5.8	Tow.	1	50	1917	San Francisco, Calif.	Do.
95274		Ga. s.	Heckla	46	36	62.5	22.0	4.6	Frt.	1	30	1874	do.	Do.
211344		Ga. s.	Hecla	7	6	28.2	9.2	4.2	Fsh.	1	10	1913	Ketchikan, Alaska	Juneau, Alaska.
95925		Ga. s.	Hector	5	6	26.5	10.3	4.0	Fsh.	2	1897	1897	Ellsworth, Me.	Belfast, Me.
96040		Ga. s.	Hector	6	6	29.5	11.8	4.4	Fsh.	2	7	1898	Bristol, Me.	Rockland, Me.
208883		Ga. s.	Helo Mann	22	13	58.0	14.3	5.3	Frt.	2	30	1911	Honolulu, Hawaii	Honolulu, Hawaii.
222711		Ga. s.	Helm M.	10	6	37.7	12.0	3.6	Fsh.	2	35	1923	Isle of Hope, Va.	Savannah, Ga.
209462		Ga. y.	Holasa	81	55	91.0	16.0	7.8	Yct.	7	200	1911	Baltimore, Md.	Houston, Tex.
91834		Ga. s.	Helen	12	8	35.0	13.0	6.0	Tow.	1	45	1888	Brooklyn, N. Y.	Philadelphia, Pa.

1 Formerly st. y. Hattie.
 2 Formerly lugger New Palermo.
 3 Formerly ga. s. Emma N.

4 Formerly st. s. Mary H. Packer.
 5 Formerly ga. y. Anna.
 6 Formerly ga. y. Ranora.

7 Formerly ga. s. Major Ulrich.
 † Oil engine.

MERCHANT MOTOR VESSELS OF THE UNITED STATES—Continued.

Official No.	Signal letters.	Rtg.	Name of vessel.	Gross tonnage.	Net tonnage.	Length.	Breadth.	Depth.	Service.	Crew.	Indicated horsepower.	When built.	Where built.	Home port (where permanent documents issued).
91892		Ga. s.	Helen	27	13	51.5	17.8	5.0	Oys.	5	50	1880	Loesburg, N. J.	Wilmington, Del.
95767		Ga. s.	Helen	7	6	28.0	14.4	3.7	Frt.	1	12	1883	Noank, Conn.	Bridgeport, Conn.
96173		Ga. s.	Helen	12	10	32.5	13.0	5.2	Pas.	3	1880	East Boston, Mass.	New York, N. Y.
96396		Ga. s.	Helen	62	28	64.7	24.5	4.0	Frt.	1	50	1895	South San Francisco, Calif.	San Francisco, Calif.
96971		Ga. s.	Helen	11	7	42.7	12.4	3.1	Fsh.	1	1903	St. Petersburg, Fla.	Tampa, Fla.
201763		Ga. s.	Helen	52	32	68.0	15.6	7.0	Frt.	4	1905	Wallsville, Tex.	Galveston, Tex.
202993		Ga. s.	Helen	9	6	39.0	10.3	3.3	Fsh.	1	30	1905	Ballard, Wash.	Ketchikan, Alaska.
202862		Ga. s.	Helen	9	6	31.5	11.3	3.6	Fsh.	1	1906	Noank, Conn.	New London, Conn.
203725		Ga. s.	Helen	12	11	38.0	14.0	4.3	Fsh.	4	12	1906	Somers Point, N. J.	Philadelphia, Pa.
206190		Ga. s.	Helen	9	8	30.8	13.6	4.5	Fsh.	2	14	1909	Edgartown, Mass.	Vineyard Haven, Mass.
206390		Ga. s.	Helen	8	5	38.2	10.6	3.8	Fsh.	1	16	1909	Hoonah, Alaska.	Juneau, Alaska.
207727		Ga. s.	Helen	18	15	38.2	12.6	5.2	Fsh.	2	20	1910	Osterville, Mass.	Rockland, Me.
207891		Ga. s.	Helen	10	7	30.5	12.5	5.0	Tow.	1	65	1910	Oakland, Calif.	San Francisco, Calif.
209635		Ga. s.	Helen	8	5	31.2	9.2	4.2	Frt.	1	28	1911	Galveston, Tex.	Port Arthur, Tex.
210630		Ga. s.	Helen	6	5	29.2	9.3	3.2	Fsh.	2	15	1911	Little Swamico, Wis.	Milwaukee, Wis.
210929		Ga. s.	Helen	20	6	54.0	13.2	5.9	Tow.	1	125	1910	Honolulu, Hawaii.	Honolulu, Hawaii.
211069		Ga. s.	Helen	11	7	30.7	10.5	4.4	Fsh.	1	16	1913	Seattle, Wash.	Wrangell, Alaska.
211696		Ga. s.	Helen	8	5	39.4	8.0	2.7	Pas.	2	16	1913	Carrsville, Ky.	Paducah, Ky.
211852		Ga. s.	Helen	12	6	40.5	12.7	4.0	Pas.	1	28	1913	Floral Bluff, Fla.	Jacksonville, Fla.
212217		Ga. s.	Helen	13	10	32.7	11.8	3.3	Pas.	2	24	1914	St. Augustine, Fla.	St. Augustine, Fla.
213191		Ga. s.	Helen	21	18	48.5	13.0	4.5	Frt.	2	18	1915	Galais, Me.	Eastport, Me.
213457		Ga. s.	Helen	8	5	32.5	9.4	6.0	Ten.	1	30	1914	Oakland, Calif.	Galveston, Tex.
216221		Ga. s.	Helen	17	13	40.8	14.3	4.1	Yct.	1	60	1918	Bayhead, N. J.	Philadelphia, Pa.
218376		Ga. s.	Helen	7	6	33.2	11.6	3.0	Mso.	2	12	1912	Brooklyn, N. Y.	New York, N. Y.
219015		Ga. p.	Helen	15	12	50.0	10.0	2.1	Tow.	2	15	1913	Lenoir City, Tenn.	Chattanooga, Tenn.
220110		Ga. s.	Helen	7	6	30.1	9.2	3.4	Fsh.	1	16	1910	Juneau, Alaska.	Juneau, Alaska.
220869		Ga. s.	Helen	9	6	38.7	10.5	4.7	Mso.	1	32	1910	Mariners Harbor, N. Y.	New York, N. Y.
222016		Ga. s.	Helen	15	13	33.6	12.6	4.0	Pas.	1	40	1923	Bay Head, N. J.	Philadelphia, Pa.
210719		Ga. s.	Helen A.	12	8	33.4	10.9	5.8	Fsh.	1	20	1920	Tacoma, Wash.	Ketchikan, Alaska.
201491		Ga. s.	Helen A. Volta	19	13	48.4	13.0	3.9	Frt.	2	30	1904	Crisfield, Md.	Baltimore, Md.
206434		Ga. s.	Helen B.	19	14	49.0	12.0	5.0	Frt.	3	30	1909	St. Joseph, Mich.	Milwaukee, Wis.
206465		Ga. s.	Helen B.	10	7	38.0	9.3	3.5	Fsh.	3	30	1909	Grand Bay, Ala.	Mohile, Ala.
209397		Ga. s.	Helen B.	11	11	30.7	9.4	3.6	Fsh.	3	11	1905	Manitowoc, Wis.	Milwaukee, Wis.
211484		Ga. s.	Helen B.	7	6	28.2	11.0	3.0	Mso.	1	20	1909	Patchogue, N. Y.	New York, N. Y.
218332		Ga. p.	Helen B.	16	10	53.5	11.0	2.4	Tow.	1	20	1919	Nawport, Ky.	Louisville, Ky.
208941		Ga. s.	Helen C.	6	6	24.4	7.8	3.2	Fsh.	2	8	1907	Washington Harbor, Wis.	Milwaukee, Wis.
221750		Ga. s.	Helen C.	7	6	33.0	10.5	3.6	Fsh.	2	20	1918	Lavallette, N. J.	Philadelphia, Pa.
222702		Ga. s.	Helen C.	9	6	37.7	11.1	2.0	Frt.	1	15	1910	North East, Md.	Baltimore, Md.
203074		Ga. s.	Helen D.	12	8	32.9	10.5	4.3	Fsh.	2	20	1906	Ballard, Wash.	Juneau, Alaska.
216320		Ga. s.	Helen D.	9	8	34.4	10.4	4.7	Fsh.	3	18	1913	Seattle, Wash.	Seattle, Wash.
222504		Ga. s.	Helen E.	16	12	31.7	10.4	5.4	Yct.	1	20	1922	East Seattle, Wash.	Do.
216243		Ga. s.	Helen F.	9	6	33.6	9.4	4.0	Fsh.	5	8	1918	Juneau, Alaska.	Juneau, Alaska.
213525		Ga. s.	Helen F. Eaton	14	11	49.0	14.5	4.2	Frt.	2	18	1915	Deer Isle, Me.	Belfast, Me.
222791		Ga. s.	Helen Ferlito	17	6	45.8	13.0	4.5	Fsh.	7	36	1918	Ipswich, Mass.	Boston, Mass.
211210		Ga. s.	Helen H.	19	12	40.0	12.0	4.6	Fsh.	5	20	1913	Keyport, Wash.	Juneau, Alaska.
215084		Ga. s.	Helen H.	14	14	39.6	12.3	4.7	Fsh.	1	12	1917	Winslow, Wash.	Ketchikan, Alaska.
221225		Ga. s.	Helen H.	13	12	39.7	9.6	3.7	Pas.	1	20	1921	Cape Girardeau, Mo.	St. Louis, Mo.
220308		Ga. y.	Helen Irene	27	18	50.2	11.6	5.6	Yct.	2	40	1920	Seattle, Wash.	Seattle, Wash.
215900		Ga. s.	Helen J.	19	13	45.0	14.0	3.9	Fsh.	2	35	1917	Shakan, Alaska.	Wrangell, Alaska.
207954		Ga. s.	Helen Louise	7	6	37.2	12.7	3.0	Oys.	3	1910	Landonville, Md.	Baltimore, Md.
219176	LVHK	Ga. y.	Helen Louise	33	28	47.5	14.0	6.7	Yct.	2	37	1920	Camden, N. J.	New York, N. Y.
207180		Ga. s.	Helen Lowe	14	11	51.6	17.3	1.6	Fer.	1	12	1910	Hertsville, Tenn.	Nashville, Tenn.
204208		Ga. p.	Helen M.	12	9	64.5	12.0	2.2	Tow.	2	25	1907	Portland, Ohio.	Evansville, Ind.
209957	LCKP	Ga. y.	Helen M.	31	22	58.0	11.9	5.0	Yct.	1	80	1912	Boston, Mass.	New York, N. Y.
217185		Ga. s.	Helen May	10	8	41.1	9.4	3.5	Pas.	2	22	1890	Sheldonville, Mass.	Vineyard Haven, Mass.
205535		Ga. s.	Helen McColl.	36	17	65.7	16.5	6.6	Frt.	2	50	1911	East Boothbay, Me.	Eastport, Me.
93181		Ga. s.	Helen McGovern	13	12	43.5	14.3	4.0	Frt.	2	1901	Rockaway Beach, N. Y.	New York, N. Y.
207920		Ga. s.	Helen Marlon	10	7	30.2	10.7	3.2	Oys.	2	10	1904	Ocean View, Del.	Wilmington, Del.
212624		Ga. s.	Helen Marlon	10	9	39.3	12.7	3.4	Oys.	1	25	1898	Patchogue, N. Y.	New York, N. Y.
210179		Ga. s.	Helen O.	14	9	41.4	11.0	4.8	Frt.	1	30	1912	Chicago, Ill.	Paducah, Ky.
96563		Ga. s.	Helen Payne	14	9	38.2	12.7	3.8	Fsh.	1	20	1901	South Bend, Wash.	Wrangell, Alaska.
20438		Ga. s.	Helen Peterson	32	14	60.0	19.0	5.4	Oys.	9	38	1873	Dorchester, N. J.	Philadelphia, Pa.
213871		Ga. s.	Helen Phillips	10	8	35.8	11.6	3.0	Frt.	2	20	1916	Mount Vernon, Md.	Crisfield, Md.
213007		Ga. s.	Helen Rose	8	5	38.0	11.8	3.2	Frt.	1	20	1914	Fosters Neck, Md.	Alexandria, Va.
200771		Ga. s.	Helen S.	21	12	45.0	10.3	5.0	Fsh.	1	10	1904	Atlanta City, N. J.	Philadelphia, Pa.
203921		Ga. s.	Helen S.	10	8	36.2	8.7	4.2	Tow.	1	1907	Yester, Wash.	Seattle, Wash.
96364		Ga. s.	Helen Scott	11	7	47.2	9.9	3.6	Pas.	1	1896	Warrenton, Oreg.	Portland, Oreg.
96647		Ga. s.	Helen Stanley	27	17	60.4	17.1	4.5	Oys.	5	50	1902	Huntington, N. Y.	New York, N. Y.
208930		Ga. s.	Helen T.	32	21	51.4	15.2	5.5	Fsh.	3	50	1911	Decatur, Wash.	Seattle, Wash.
207262		Ga. s.	Helen Taft	6	5	43.2	10.5	3.0	Frt.	1	14	1902	Back Creek, Va.	Crisfield, Md.
204046		Ga. s.	Helen Tod	13	12	39.3	9.6	2.4	Pas.	2	1906	Berkley, Va.	New Bern, N. C.
220940		Ga. s.	Helen W.	27	18	27.6	15.7	5.3	Tow.	3	100	1920	Fairfield, Md.	Baltimore, Md.
96520		Ga. s.	Helen Windsor	18	18	61.2	16.8	4.3	Oys.	1	1900	Oricle, Md.	Cape Charles, Va.

1 Formerly sch. s. Melvinia Condiff.
2 Formerly ga. s. Henrietta M.

3 Formerly ga. s. Isaac M. Lake.
4 Formerly ga. s. Mabel Holland.

5 Formerly schooner Philip Ford.

MERCHANT MOTOR VESSELS OF THE UNITED STATES--Continued.

Official No.	Signal letters.	Rig.	Name of vessel.	Gross tonnage.	Net tonnage.	Length.	Breadth.	Depth.	Service.	Crew.	Indicated horsepower.	When built.	Where built.	Home port (where permanent document issues).
						Feet.	Feet.	Feet.						
215890		Ga. s.	Helen II	8	7	26.3	10.4	2.8	Pas.	1	10	1917	Arlington, Fla.	Jacksonville, Fla.
224416		Ga. y.	Helen II	14	9	48.9	11.2	3.6	Yct.	2	30	1921	Chicago, Ill.	Chicago, Ill.
96565		Ga. s.	Helen Young	22	7	40.0	16.0	4.6	Msc.	3	35	1902	Cappahosic, Va.	Newport News, Va.
202909		Ga. s.	Helen Z	12	9	36.5	10.4	4.3	Fsh.	1	20	1906	Hallard, Wash.	Juneau, Alaska.
213753		Ga. s.	Helen C. Hanlon	17	11	44.0	13.0	5.4	Frb.	1	45	1918	Oakland, Calif.	San Francisco, Calif.
216757		Ga. s.	Helen C. Steele	129	73	104.6	22.3	6.5	Frb.	6	125	1918	Elkton, Md.	Baltimore, Md.
212270		Ga. s.	Helen E. Murley	19	6	40.8	14.3	6.4	Fsh.	3	24	1914	Friendship, Me.	New Bedford, Mass.
218509		Ga. s.	Helen Louise Norris	61	41	68.8	18.6	5.4	Frt.	4	60	1919	Miami, Fla.	Miami, Fla.
211904		Ga. s.	Helen May Schoch	34	15	61.7	20.5	5.2	Oys.	7	25	1914	Greenwich Piers, N. J.	Philadelphia, Pa.
205029		Ga. s.	Helen and Rhodella	36	22	63.0	21.2	5.0	Oys.	3	30	1908	Dorchester, N. J.	Do.
96381		Ga. s.	Helena	6	6	30.8	12.6	3.4	Frt.	2	20	1894	Mount Pleasant, S. C.	Charleston, S. C.
96538	KI.VV	Ga. s.	Helena	86	40	110.0	17.2	4.4	Fsh.	17	100	1902	South Brewer, Mo.	Gloucester, Mass.
205378		Ga. s.	Helena	16	15	33.1	10.0	4.6	Fsh.	3	12	1901	Marinette, Wis.	Milwaukee, Wis.
218300		Ga. s.	Helena	23	15	41.9	12.6	6.8	Fsh.	2	25	1917	Tacoma, Wash.	Tacoma, Wash.
219165		Ga. s.	Helena	8	7	26.0	8.8	3.4	Fsh.	2	25	1912	Little Shamco, Wis.	Milwaukee, Wis.
210630		Ga. s.	Helena	7	6	25.6	0.8	2.7	Fsh.	2	5	1909	Port Orchard, Wash.	Seattle, Wash.
217735		Ga. y.	Helena II	19	18	46.9	12.1	5.2	Yct.	3	32	1907	Warren, R. I.	New York, N. Y.
96304		Ga. s.	Helene	33	30	55.0	17.2	0.3	Wld.	2	130	1895	Toms River, N. J.	Do.
96344		Ga. s.	Helene	5	5	30.5	13.4	3.2	Fsh.	1	18	1889	Middle Haddam, Conn.	Do.
211223		Ga. y.	Helene	17	11	49.2	10.7	4.7	Yct.	1	32	1913	Annapolis, Md.	Baltimore, Md.
215556		Ga. s.	Helene	14	12	41.9	9.4	4.1	Msc.	1	22	1917	Seattle, Wash.	Seattle, Wash.
219855		Ga. s.	Helene M.	14	11	38.5	12.5	5.8	Fsh.	3	22	1920	Friendship, Me.	Newport, R. I.
211601		Ga. s.	Helgeland	82	56	76.0	18.2	8.4	Fsh.	12	100	1913	Seattle, Wash.	Seattle, Wash.
221411	MCWO	Ga. y.	Hellandhus	37	30	60.0	13.0	7.0	Yct.	3	47	1921	Bristol, R. I.	Bristol, R. I.
216467	LKWF	Ga. s.	Helja Silva	140	77	107.0	25.1	11.8	Fsh.	19	100	1918	Essex, Mass.	Gloucester, Mass.
210800		Ga. s.	Hellen	6	5	40.6	9.7	3.0	Pas.	1	28	1912	Greenville, Miss.	New Orleans, La.
222196		Ga. s.	Helmi H.	16	7	39.0	13.2	5.0	Fsh.	2	30	1922	Angleson, N. J.	Philadelphia, Pa.
95910		Ga. s.	Helyn	6	5	29.7	14.7	3.0	Fsh.	1	18	1887	Patchogue, N. Y.	Bridgeport, Conn.
96492		Ga. s.	Helys	35	24	60.0	14.7	6.0	Pas.	3	40	1900	Bridgeport, Conn.	New York, N. Y.
205222		Ga. s.	Hennule	13	9	38.6	11.7	3.9	Fsh.	7	20	1908	Tacoma, Wash.	Ketchikan, Alaska.
209928		Ga. p.	HENDERSON	82	82	120.0	25.0	3.6	Fer.	4	120	1912	Dubuque, Iowa	Evansville, Ind.
213996		Ga. s.	Henkessel	6	6	37.1	9.2	4.3	Msc.	1	25	1914	Baltimore, Md.	New York, N. Y.
214718		Ga. s.	Henkessel	12	8	44.1	8.1	5.1	Frt.	1	80	1912	New York, N. Y.	Baltimore, Md.
95977		Ga. s.	Hennetta	6	6	30.0	11.1	3.4	Msc.	3	18	1870	Warren, R. I.	Fall River, Mass.
96543		Ga. s.	Hennetta	12	8	35.5	13.5	4.5	Msc.	2	1900	Brooklyn, N. Y.	New York, N. Y.	
208495		Ga. s.	Hennetta	13	8	33.0	11.1	3.6	Fsh.	5	20	1911	Seattle, Wash.	Juneau, Alaska.
210420		Ga. y.	Hennetta	25	17	55.2	14.0	7.2	Yct.	2	40	1912	do.	Los Angeles, Calif.
212429		Ga. s.	Hennetta	12	8	34.0	11.2	4.2	Fsh.	2	16	1914	Olalla, Wash.	Seattle, Wash.
213148		Ga. s.	Hennetta	99	62	89.0	22.1	10.9	Fsh.	15	60	1915	Essex, Mass.	Boston, Mass.
218344		Ga. s.	Hennetta	12	10	36.6	13.5	3.0	Frt.	2	6	1919	do.	New Orleans, La.
220558		Ga. y.	Hennetta II	28	11	49.8	11.8	4.1	Yct.	2	20	1920	Erie, Pa.	Erie, Pa.
96378		Ga. s.	Hennetta Corbin	10	10	45.0	14.5	3.4	Oys.	1	64	1897	Pocomoke City, Md.	Newport News, Va.
223003		Ga. s.	Hennetta Frances	102	69	90.3	22.0	7.9	Frt.	4	100	1923	do.	Crisfield, Md.
207369		Ga. s.	Hennetta II	13	9	42.0	12.5	4.4	Tow.	1	40	1910	Winslow, Wash.	Seattle, Wash.
210678		Ga. p.	Henry B.	12	-10	55.4	10.0	3.0	Frt.	2	25	1912	Rumsey, Ky.	Louisville, Ky.
218997		Ga. s.	Henry B.	8	7	29.0	0.5	3.9	Fsh.	3	12	1918	Green Bay, Wis.	Milwaukee, Wis.
218517		Ga. s.	Henry Boy	11	8	37.3	11.5	3.4	Frt.	1	12	1910	Tilghman, Md.	Norfolk, Va.
11440		Ga. s.	Henry Clay	7	7	41.0	13.3	3.0	Oys.	2	25	1867	Port Richmond, N. Y.	New York, N. Y.
201306		Ga. p.	Henry Frank	8	5	41.6	13.0	2.7	Oys.	3	20	1904	New Orleans, La.	New Orleans, La.
220112		Ga. s.	Henry J.	21	19	45.5	13.1	6.1	Fsh.	2	32	1920	Seattle, Wash.	Seattle, Wash.
207450		Ga. s.	Henry Ludlow	41	36	61.2	16.0	4.6	Pas.	1	80	1910	Babylon, N. Y.	New York, N. Y.
200069		Ga. s.	Henry M.	17	9	49.4	17.2	3.0	Fsh.	6	1903	Biloxi, Miss.	Gulfport, Miss.	
204531		Ga. s.	Henry R.	6	5	27.8	13.0	3.1	Msc.	2	7	1901	New York, N. Y.	New York, N. Y.
212618		Ga. s.	Henry W.	11	7	42.6	12.0	3.2	Fer.	2	40	1914	New Orleans, La.	New Orleans, La.
205207		Ga. s.	Henry Warren	11	10	36.0	13.0	3.4	Frt.	1	10	1908	Toulisset, Mass.	New Bedford, Mass.
218470		Ga. s.	Henry C. Peterson	28	15	54.0	15.3	6.8	Tow.	1	150	1919	San Francisco, Calif.	San Francisco, Calif.
95722		Ga. s.	Henry F. Adams	8	8	46.9	12.2	4.1	Frt.	18	1883	Somerset County, Md.	Crisfield, Md.	
96357		Ga. s.	Henry S. Robbins	16	11	41.7	16.0	4.4	Oys.	4	20	1897	Greenwich, N. J.	Philadelphia, Pa.
205238		Ga. s.	Henry S. Rogers	16	12	35.9	14.4	4.6	Fsh.	2	30	1907	Wareham, Mass.	Do.
201899		Ga. y.	Hodell	32	22	67.4	12.2	0.2	Yct.	3	1905	Bayonne, N. J.	Wilmington, Del.	
201880		Ga. s.	Herald	6	6	33.0	11.7	4.6	Msc.	1	1905	New Haven, Conn.	New Haven, Conn.	
218538		Ga. s.	Herbert	23	14	50.0	13.8	6.6	Frt.	1	100	1910	Stockton, Calif.	San Francisco, Calif.
215142		Ga. s.	Herbert B.	16	13	40.8	12.5	5.0	Fsh.	1	12	1917	Seattle, Wash.	Ketchikan, Alaska.
206574		Ga. s.	Herbert B.	22	16	48.0	16.3	3.5	Fsh.	6	20	1909	Biloxi, Miss.	Gulfport, Miss.
218819		Ga. s.	Herbert Parker	139	78	105.3	26.2	11.9	Fer.	23	100	1919	Essex, Mass.	Gloucester, Mass.
204767		Ga. s.	Herbert A. Creef	7	5	36.6	14.2	3.0	Frt.	1	1907	Manteo, N. C.	Norfolk, Va.	
96330		Ga. s.	Hercules	20	16	46.6	13.5	3.8	Fsh.	1	50	1896	East Providence, R. I.	New York, N. Y.
96362		Ga. s.	Hercules	12	8	48.3	10.3	3.2	Frt.	1	1897	Warrenton, Oreg.	Port Townsend, Wash.	
205592		Ga. s.	Hercules	17	15	36.5	12.0	4.0	Frt.	1	20	1906	Camden, N. J.	Perth Amboy, N. J.
206315		Ga. s.	Hercules	12	9	42.5	11.1	4.4	Tow.	1	40	1909	Marshfield, Oreg.	Marshfield, Oreg.
209325		Ga. s.	Hercules	9	6	39.1	9.7	4.4	Frt.	1	60	1907	Alameda, Calif.	San Francisco, Calif.
213766		Ga. p.	Hercules	11	8	45.2	10.8	2.7	Frt.	1	17	1915	Higginsport, Ohio	Cincinnati Ohio.
213953		Ga. s.	Hercules	59	34	79.8	18.6	3.6	Frt.	9	72	1916	Westwego, La.	New Orleans, La.

‡ Formerly ga. s. Victory.
 † Formerly ga. s. Bee.

‡ Formerly ga. y. Enaj.

† Oil engine.
 ‡ Twin screw.

MERCHANT MOTOR VESSELS OF THE UNITED STATES—Continued.

Official No.	Signal letters.	Rtg.	Name of vessel.	Gross tonnage.	Net tonnage.	Length.	Breadth.	Depth.	Service.	Crew.	Indicated horsepower.	When built.	Where built.	Home port (where permanent document issues).
						Feet.	Feet.	Feet.						
218802		*Ga. p.	Hercules, No. 2.....	22	14	60.4	12.6	2.8	Tow.	1	25	1919	Higginsport, Ohio.....	Cincinnati, Ohio.
222953	MFCB	Ga. y.	Herowear.....	30	18	51.7	12.3	5.4	Yct.	2	80	1923	Bayonne, N. J.....	Do.
91705	KCQH	*Ga. s.	Herman.....	362	329	131.3	29.9	12.2	Whl.	14	250	1884	Ithaca, Me.....	San Francisco Calif.
95714		Ga. s.	Herman Ellis.....	23	22	62.3	17.7	5.0	Frt.	1	16	1882	Wicomico County, Md.	Norfolk, Va.
96013		Ga. s.	Herman L. Rogers.....	26	25	41.5	17.6	5.0	Frt.	1	12	1889	Stony Brook, N. Y.....	Vineyard Haven, Mass.
95917		Ga. s.	Hermine Illum.....	52	38	60.2	23.3	4.7	Frt.	2	35	1887	San Francisco, Calif.	San Francisco, Calif.
11988		Ga. s.	Hero.....	20	17	46.4	16.2	5.0	Fsh.	4	14	1883	Koy West, Fla.....	Tampa, Fla.
205486		Ga. s.	Hero.....	9	9	38.4	9.3	2.5	Pas.	3	16	1908	Atlantio, N. C.....	Norfolk, Va.
207776		Ga. s.	Hero.....	13	10	35.4	12.9	3.3	Frt.	2	16	1910	McClellanville, S. C.	Charleston, S. C.
221061		Ga. s.	Hero.....	7	6	31.6	8.5	3.3	Fsh.	2	9	1921	Seattle, Wash.....	Seattle, Wash.
200539		Ga. s.	Heron.....	39	36	68.0	19.0	4.3	Frt.	2	38	1903	Marco, Fla.....	Key West, Fla.
211018		Ga. s.	Heron.....	30	18	66.0	15.6	6.6	Fsh.	1	110	1913	Oakland, Calif.....	San Francisco, Calif.
214710		Ga. s.	Heron.....	9	8	38.9	10.5	3.2	Pas.	1	24	1916	Loeshburg, Fla.....	Jacksonville, Fla.
23003		Ga. s.	Heron.....	34	7	54.8	14.4	6.7	Fsh.	4	55	1920	Columbia City, Oreg.	San Francisco, Calif.
222381		Ga. s.	Heron.....	7	5	32.7	12.4	3.5	Pas.	1	27	(?)		New York, N. Y.
221830	MDHR	Ga. y.	Herrershoff.....	48	32	79.0	12.0	7.3	Yct.	4	600	1917	Bristol, R. I.....	Perth Amboy, N. J.
202916	KVGP	Ga. y.	*Hesper.....	39	32	60.0	14.2	5.8	Yct.	4	100	1906	Long Island City, N. Y.	Washington, D. C.
215639	LJQC	Ga. s.	Hesperus.....	137	70	106.3	25.5	11.8	Fsh.	24	100	1917	Essex, Mass.....	Salem, Mass.
95612		Ga. s.	Hessle.....	54	39	80.0	14.4	4.8	Tow.	4		1881	Jacksonville, Fla.	Jacksonville, Fla.
96518		Ga. s.	Hester.....	8	6	35.0	9.3	3.7	Pas.	1		1897	Kalama, Wash.....	Portland, Oreg.
96351		Ga. s.	Hester.....	14	12	44.1	14.8	5.7	Fsh.	9	24	1901	Osterville, Mass.....	Philadelphia, Pa.
95866		Ga. s.	Hester Ann.....	23	19	39.2	13.7	4.2	Frt.	2	35	1895	Smymna, N. C.....	Charleston, S. C.
141209		Ga. s.	*Hettle.....	13	10	41.4	12.9	6.5	Frt.	2	12	1892	Door Isle, Mo.....	Boston, Mass.
215956		Ga. s.	Hettle II.....	10	8	39.8	10.2	4.1	Frt.	1	18	1918	Norfolk, Va.....	Norfolk, Va.
206312		Ga. s.	Hettle E.....	14	10	58.4	11.1	2.5	Frt.	1	20	1921	Marshallberg, N. C.	Tampa, Fla.
221256		Ga. s.	Hettle E.....	19	14	63.0	15.0	3.2	Frt.	1	33	1904	Southampton, N. Y.	Manteo, N. C.
200728		Ga. s.	Hlawatha.....	13	12	50.0	12.4	3.4	Fsh.	1	30	1904	Southampton, N. Y.	New York, N. Y.
230519		Ga. s.	Hlawatha.....	13	11	64.9	9.5	3.6	Tow.	1		1904	Snohomish, Wash.	Port Townsend, Wash.
201771		Ga. s.	Hlawatha.....	10	7	35.4	12.6	5.8	Fsh.	1	3	1905	Bromon, Me.....	New York, N. Y.
205890		Ga. s.	Hlawatha.....	11	10	46.9	8.4	4.1	Fsh.	2	35	1908	Mount Vernon, Wash.	Ketchikan, Alaska.
206566		Ga. s.	Hlawatha.....	13	11	36.4	13.0	5.0	Oys.	3	35	1909	Warren, R. I.....	Providence, R. I.
208972		Ga. s.	Hlawatha.....	5	5	24.6	7.1	3.1	Fsh.	3	6	1907	Gills Rock, Wis.....	Milwaukee, Wis.
219629		Ga. s.	Hlawatha.....	5	5	34.1	8.7	4.5	Fsh.	2	15	1920	Seattle, Wash.....	Seattle, Wash.
210321		Ga. s.	Hlawatha.....	12	8	35.6	10.5	3.0	Fsh.	1	16	1912	Ketchikan, Alaska.	Ketchikan, Alaska.
215874	LJMF	Ga. y.	Hibiscus.....	157	141	93.6	20.4	3.6	Yct.	6	100	1917	Holly Hill, Fla.....	Newport, R. I.
230067		Ga. s.	Hicks.....	0	7	33.3	9.2	4.2	Fsh.	1	16	1920	Seattle, Wash.....	Seattle, Wash.
230221		Ga. s.	Hi Gill.....	13	11	34.9	11.2	4.2	Fsh.	4	16	1914	Ballard, Wash.....	Ketchikan, Alaska.
208235		Ga. s.	Higco.....	23	12	48.6	14.0	6.6	Fsh.	8	24	1910	Boothbay Harbor, Me.	Gloucester, Mass.
210363		Ga. s.	High Bluff.....	16	11	42.7	15.6	3.4	Frt.	2	27	1919	Apalachicola, Fla.	Apalachicola, Fla.
96770		Ga. s.	Highland Belle.....	14	10	39.3	13.1	6.6	Frt.	4	16	1903	Bremen, Me.....	Southwest Harbor, Me.
96653		Ga. s.	Highland Light.....	12	12	48.0	14.5	3.5	Oys.	3	25	1902	Greenport, N. Y.....	Boston, Mass.
96509		Ga. s.	Hilda.....	8	6	30.0	14.3	3.4	Fsh.	2	12	1900	Soranton, Miss.....	Gulfport, Miss.
213887		Ga. s.	Hilda.....	12	11	37.7	10.9	3.3	Frt.	1	10	1916	Big Pine, Fla.....	Key West, Fla.
215147		Ga. s.	Hilda.....	12	10	34.7	9.5	3.0	Fsh.	1	18	1917	Ketchikan, Alaska.	Ketchikan, Alaska.
215524		Ga. s.	Hilda.....	7	6	46.0	12.0	3.2	Fsh.	3	40	1908	Houma, La.....	Morgan City, La.
215936		Ga. s.	Hilda.....	12	6	32.7	8.9	2.4	Pas.	1	20	1908	St. Augustine, Fla.	St. Augustine, Fla.
218593		Ga. s.	Hilda.....	10	6	36.5	10.0	3.8	Fsh.	2	10	1918	Craig, Alaska.....	Juneau, Alaska.
216691		Ga. s.	Hilda.....	11	9	36.0	10.7	3.4	Fsh.	1	23	1918	Cape Edwards, Alaska.	Do.
221399		Ga. s.	Hilda.....	15	6	46.8	13.0	3.5	Fsh.	2	10	1917	Palmer, Va.....	Reedville, Va.
96532		Ga. s.	Hilda S.....	14	9	43.5	14.4	3.0	Fsh.	3	7	1900	Biloxi, Miss.....	Gulfport, Miss.
96342		Ga. s.	Hilda Emma.....	14	13	37.2	13.5	6.7	Frt.	2	30	1896	Friendship, Mo.....	Portsmouth, N. H.
211611		Ga. s.	Hilda & Anna.....	9	7	34.2	12.0	4.3	Fsh.	3	21	1916	Block Island, R. I.	Newport, R. I.
130070		Ga. s.	Hildegarda.....	46	39	64.0	19.2	6.5	Frt.	3	100	1876	Islip, N. Y.....	New York, N. Y.
207313		Ga. s.	Hildur Mabel.....	19	14	62.0	16.5	5.0	Fsh.	9	36	1910	Greenwich, N. J.....	Philadelphia, Pa.
215379		Ga. s.	Hillside II.....	31	28	50.1	15.1	6.6	Fsh.	7	40	1917	Tacoma, Wash.....	Seattle, Wash.
208704		Ga. s.	Hilma A.....	8	7	27.2	8.5	3.0	Fsh.	3	8	1906	West De Pore, Wis.	Milwaukee, Wis.
203548		Ga. s.	Hilray.....	6	5	38.6	10.8	2.9	Fsh.	2		1906	Deep Creek, Va.....	Reedville, Va.
204322		Ga. s.	Hiona.....	15	8	46.9	12.0	4.0	Tow.	2	33	1907	Seattle, Wash.....	Seattle, Wash.
222030		Ga. s.	Hiram Abo.....	79	54	104.3	14.9	8.3	Frt.	1	660	1917	Norfolk, Va.....	Newark, N. J.
96247	KLWF	Ga. y.	Hirondelle.....	35	26	74.9	13.6	7.0	Yct.	6	40	1893	Nynck, N. Y.....	Buffalo, N. Y.
222195		*Ga. p.	Hivassoe.....	38	38	58.9	12.5	2.7	Tow.	8	59	1918	Chattanooga, Tenn.	Chattanooga, Tenn.
208234		Ga. s.	Hoban.....	19	14	52.6	12.6	4.0	Tow.	2	35	1910	Georgetown, S. C.	Georgetown, S. C.
214881		Ga. s.	Hobert A. Rogers.....	10	7	37.2	8.2	2.6	Frt.	1		1917	Wilmington, N. C.	Wilmington, N. C.
202945		Ga. s.	Hobo.....	10	7	38.5	11.9	5.0	Frt.	2		1906	Lubeo, Me.....	Eastport, Me.
217502		Ga. s.	Hobo.....	14	8	48.9	12.4	4.0	Fsh.	3	30	1919	St. Andrews, Fla.	Tampa, Fla.
213964		*Ga. p.	Hobo Bill.....	7	7	43.2	10.0	2.0	Pas.	1	20	1916	Paducah, Ky.....	St. Louis, Mo.
96451		Ga. s.	Hobson.....	9	8	43.1	14.2	2.8	Oys.	2	16	1899	Bon Secour, Ala.....	Mobile, Ala.
96541		Ga. s.	Hobson.....	9	9	29.3	12.3	5.8	Fsh.	2	16	1901	Bremen, Me.....	Portland, Me.
216951		Ga. s.	Hobuck.....	9	6	33.0	9.8	4.1	Fsh.	1	16	1918	Neah Bay, Wash.....	Port Angeles, Wash.
96105		Ga. s.	Hodson and Hodson.....	10	9	52.3	14.2	3.2	Oys.	2		1892	Monie, Md.....	Newport News, Va.
202984		Ga. s.	Holda.....	9	8	33.0	13.5	3.0	Pas.	1	8	1906	Patchogue, N. Y.	New York, N. Y.
214673	LQFV	Ga. s.	HOLDEN EVANS.....	3,253	2,025	292.3	47.2	26.9	Tnk.	30	1,100	1917	Baltimore, Md.....	Baltimore, Md.
217782		Ga. s.	Holland.....	14	10	56.0	10.9	3.9	Pas.	1	60	1919	Stockton, Calif.....	San Francisco, Calif.

* Formerly st. s. Morning Star.

† Formerly ga. y. Owyhee.

* Formerly ga. y. Lamont.

† Formerly sloop yacht Niantic.

† Unknown.

‡ Semi-Diesel.

MERCHANT MOTOR VESSELS OF THE UNITED STATES—Continued.

Official No.	Signal letters.	Rtg.	Name of vessel.	Gross tonnage.	Net tonnage.	Length.	Breadth.	Depth.	Service.	Crew.	Indicated horsepower.	When built.	Where built.	Home port (where permanent document issues).
202154		Ga. s.	Hollis.....	10	7	47.7	9.4	3.3	Fsh.	1	13	1905	Millbridge, Me.....	Machias, Me.
202337		Ga. s.	Holly.....	21	13	51.0	15.4	4.5	Fsh.	6	15	1905	Atlantic City, N. J.....	Philadelphia, Pa.
203340		Ga. s.	Holly S.....	13	9	37.0	11.4	3.0	Mso.	2	16	1907	Two Heart River, Mich.	Marquette, Mich.
203638		Ga. s.	Homo.....	14	9	40.2	10.2	5.0	Fsh.	1	20	1911	Seattle, Wash.....	Juneau Alaska.
209830		Ga. s.	Homo.....	15	13	38.0	12.5	4.7	Fsh.	2	25	1912	Cheboygan, Mich.....	Grand Haven, Mich.
216373		Ga. s.	Home.....	11	7	31.0	11.2	4.9	Fsh.	3	22	1918	Tacoma, Wash.....	Tacoma, Wash.
214283		Ga. s.	Home 2.....	27	9	59.0	14.5	6.0	Fsh.	6	70	1916	Blind Slough, Oreg.....	Astoria, Oreg.
214758		Ga. s.	Homer.....	36	24	52.7	15.3	5.8	Fsh.	8	45	1917	Oig Harbor, Wash.....	Ketchikan, Alaska.
96104		Ga. s.	Honest.....	5	5	29.0	12.4	3.2	Frt.	1	12	1892	Patchogue, N. Y.....	Do.
221060		Qu. s.	Honey.....	11	7	39.4	9.3	3.9	Msc.	2	47	1907	New York, N. Y.....	New York, N. Y.
215155		Ga. s.	Honey Boy.....	9	6	30.7	8.9	4.6	Fsh.	2	15	1917	Tacoma, Wash.....	Ketchikan, Alaska.
212431		Ga. s.	Honus Wagner.....	13	12	34.7	11.6	3.6	Fsh.	1	20	1914	Port Republic, N. J.....	Philadelphia, Pa.
204553		Ga. s.	Hooker.....	14	12	37.3	14.0	5.0	Fsh.	1	20	1907	Osterville, Mass.....	New Bedford, Mass.
217713		Ga. s.	Hoohah.....	50	35	65.8	16.0	7.2	Fsh.	6	150	1919	Bellingham, Wash.....	Seattle, Wash.
21		Ga. s.	Hooper.....	14	12	41.0	11.8	2.8	Fsh.	1	20	1910	Stumpy Point, N. C.....	St. Augustin, Fla.
220616		Ga. y.	Hooshma.....	7	6	32.6	10.0	3.7	Yct.	1	12	1920	Everett, Wash.....	Seattle, Wash.
220913		Ga. y.	Hoosier VI.....	22	15	50.3	12.3	6.0	Yct.	3	450	1920	Boston, Mass.....	Miami, Fla.
216419		Ga. s.	Hofter.....	7	5	31.4	10.0	4.1	Frt.	1	15	1918	Raymond, Wash.....	Storia, Oreg.
96675		Ga. s.	Hopo.....	14	9	35.6	12.4	4.0	Pas.	1	1903	Ballard, Wash.....	Seattle, Wash.
211386		Ga. s.	Hopo.....	8	6	35.8	11.3	4.7	Fsh.	3	24	1913	Noank, Conn.....	Newport, R. I.
212950		Ga. s.	Hopo.....	15	9	49.3	11.2	3.1	Pas.	1	32	1915	Marshallfield, Oreg.....	Marshfield, Oreg.
214150		Ga. s.	Hopo.....	19	15	43.8	11.1	5.4	Fsh.	1	20	1916	Port Madison, Wash.....	Wrangell, Alaska.
218338		Ga. s.	Hopo.....	8	7	32.2	9.7	4.5	Fsh.	2	12	1919	Poulsbo, Wash.....	Seattle, Wash.
215338		Ga. s.	Hopo B.....	19	11	49.2	10.7	5.2	Frt.	1	45	1917	South Portland, Me.....	Portland, Me.
95575		Ga. s.	Hopo Leslie.....	48	19	71.9	16.5	8.6	Fsh.	7	60	1886	Bath, Me.....	Gloucester, Mass.
219905	LFST	Ga. y.	Hopstall.....	95	78	90.7	16.3	8.5	Yct.	2	140	1916	New York N. Y.....	Seattle, Wash.
212213		Ga. y.	Hoqua.....	35	24	69.7	13.2	6.3	Yct.	4	220	1914	do.....	Do.
218762		Ga. s.	Houarton.....	10	7	37.1	9.8	3.6	Mso.	1	20	1919	Tillamook, Oreg.....	Portland, Oreg.
96310		Ga. s.	Horatio.....	8	7	25.5	12.1	3.1	Oys.	2	10	1895	Cape May, N. J.....	Philadelphia, Pa.
201751		Ga. s.	Hornet.....	11	7	53.0	12.0	4.5	Pas.	1	1905	Portland, Oreg.....	Portland, Oreg.
200013		Ga. s.	Hornet.....	7	7	46.0	10.0	2.0	Pas.	3	20	1908	Paducah, Ky.....	Pittsburgh, Pa.
210564		Ga. s.	Hornet.....	7	6	38.4	9.7	3.9	Tow.	2	20	1912	Georgetown, S. C.....	Georgetown, S. C.
212398		Ga. s.	Hornet.....	12	10	33.4	13.3	4.2	Frt.	2	20	1914	Brooklyn, N. Y.....	New York, N. Y.
220691		Ga. s.	Hornet.....	31	21	55.4	16.0	6.1	Tow.	4	100	1920	Seattle, Wash.....	Seattle, Wash.
207564		Ga. y.	Hornet II.....	50	31	96.0	11.0	6.6	Yct.	3	1910	Detroit, Mich.....	Detroit, Mich.
220836		Ga. s.	Hortense U.....	90	43	83.4	21.6	10.5	Frt.	6	45	1906	Essex, Mass.....	Boston, Mass.
219164		Ga. s.	Hortense U.....	8	8	28.0	9.2	3.4	Fsh.	3	15	1917	Green Bay, Wis.....	Milwaukee, Wis.
205876		Ga. s.	Horton Corwin, Jr.....	7	5	39.9	7.8	6.4	Pas.	1	35	1908	Edenton, N. O.....	Elizabeth City, N. J.
213059		Ga. s.	Hotspur.....	19	15	42.3	12.0	5.4	Frt.	2	1915	Seattle, Wash.....	Ketchikan, Alaska.
219374		Ga. s.	Houma Bottling Works.....	19	15	35.2	10.8	2.4	Frt.	2	12	1916	Houma, La.....	New Orleans, La.
217783		Ga. y.	Hourless.....	42	15	80.0	16.0	6.0	Yct.	2	1918	Algonac, Mich.....	New York, N. Y.
96400		Ga. s.	Howard.....	13	11	43.8	14.2	3.5	Tow.	2	24	1893	Portsmouth, Va.....	Newport News, Va.
205317		Ga. s.	Howard D.....	11	8	56.0	11.8	3.0	Fsh.	7	50	1908	Everett, Wash.....	Seattle, Wash.
203403		Ga. s.	Howard H.....	12	10	46.0	14.9	3.6	Frt.	2	1906	Patchogue, N. Y.....	Now York, N. Y.
209917		Ga. s.	Howard James.....	13	8	47.0	12.0	3.9	Oys.	2	20	1912	Amburg, Va.....	Reedville, Va.
221570		Ga. s.	Howard L.....	13	11	33.0	10.0	4.5	Fsh.	4	24	1920	Naubinway, Mich.....	Milwaukee, Wis.
208201		Ga. s.	Howard W. Seckwell.....	31	21	60.0	20.0	6.0	Oys.	9	10	1910	Leesburg, N. J.....	Philadelphia, Pa.
217548		Ga. s.	Hrvatska.....	31	21	54.9	14.3	6.3	Fsh.	8	50	1919	Los Angeles, Calif.....	Los Angeles, Calif.
205935		Ga. p.	Hub.....	11	11	60.0	9.4	2.0	Tow.	2	24	1908	Tell City, Ind.....	Louisville, Ky.
207342		Ga. y.	Huddle.....	20	13	52.3	11.2	6.4	Yct.	1	40	1910	Houston, Tex.....	Houston, Tex.
212056		Ga. s.	Hudson.....	30	21	45.2	13.3	6.2	Fsh.	7	27	1914	Poulsbo, Wash.....	Seattle, Wash.
217274		Ga. s.	Hudson.....	8	0	37.0	8.8	3.5	Pas.	1	24	1913	Baltimore, Md.....	Baltimore, Md.
220124		Ga. s.	Hudson.....	11	9	36.5	14.0	3.6	Fsh.	2	12	1897	Camden, N. J.....	Philadelphia, Pa.
220833		Ga. s.	Hudson.....	18	14	40.0	13.3	4.6	Fsh.	2	20	1920	Sitka, Alaska.....	Juneau, Alaska.
221720		Ga. s.	HUDSON-ATHENS.....	556	534	102.0	33.0	11.3	For.	6	220	1921	Washburn, Wis.....	Albany, N. Y.
220505		Ga. s.	Hugh.....	7	6	36.1	9.8	2.6	Frt.	2	16	1920	Stacy, N. O.....	Beaufort, N. C.
220563		Ga. s.	Hugh B.....	12	11	38.8	10.1	4.2	Frt.	2	20	1920	Kenosha, Wis.....	Milwaukee, Wis.
202946		Ga. s.	Hughes Bros.....	12	8	42.2	11.6	4.3	Msc.	1	15	1906	Urbana, Va.....	Cape Charles, Va.
204004		Ga. s.	Hukhukl.....	14	9	35.7	11.2	5.6	Tow.	2	50	1908	Honolulu, Hawaii.....	Honolulu, Hawaii.
204655		Ga. s.	Hulda.....	10	9	48.7	11.9	3.9	Fsh.	2	1907	Bay City, Mich.....	Chicago, Ill.
204350		Ga. s.	Hulda.....	9	6	31.5	9.8	4.4	Fsh.	3	16	1909	Tacoma, Wash.....	Tacoma, Wash.
208801		Ga. s.	Hulda.....	95	81	70.0	19.2	6.0	Pas.	3	120	1911	Prosper, Oreg.....	Astoria, Oreg.
204608		Ga. s.	Hulda I.....	14	10	50.0	13.3	3.2	Pas.	1	45	1907	Astoria, Oreg.....	Port Townsend, Wash.
209729		Ga. p.	Hullet.....	20	8	43.4	12.4	3.0	Tow.	2	20	1912	Beardstown, Ill.....	Peoria, Ill.
217878		Ga. s.	Humanity.....	45	31	58.5	15.8	7.3	Fsh.	8	85	1919	Oig Harbor, Wash.....	Los Angeles, Calif.
222613		Ga. s.	Hundred.....	13	10	32.6	13.0	4.0	Frt.	3	23	1922	Handsboro, Miss.....	Gulfport, Miss.
96024		Ga. s.	Hungarian.....	36	35	56.0	20.6	4.7	Frt.	2	10	1889	Port Jefferson, N. Y.....	New York, N. Y.
201566		Ga. s.	Hunter.....	8	5	38.0	13.0	3.4	Frt.	1	1904	Scottsville, Va.....	Norfolk, Va.
209467		Ga. s.	Hunter.....	10	6	30.5	11.6	2.4	Pas.	1	17	1911	Kissimmee, Fla.....	Miami, Fla.
96303		Ga. s.	Huntress.....	15	10	60.2	12.5	4.7	Pas.	3	1895	Camden, N. J.....	Philadelphia, Pa.
211189		Ga. s.	Huron.....	11	10	31.9	11.2	4.6	Pas.	2	18	1913	Newark, N. J.....	Newark, N. J.
222509		Ga. s.	Huron Islands.....	9	8	35.2	9.0	3.5	Fsh.	1	12	(\$)	Munising, Mich.....	Marquette, Mich.

1 Formerly ga. y. Hopstall.
 2 U. S. S. Hopstall.
 3 Formerly s. Zora.

4 Formerly ga. s. George Y. Schoch.
 † Oil engine.

‡ Lost Nov. 30, 1922.
 § Unknown.

MERCHANT MOTOR VESSELS OF THE UNITED STATES—Continued.

Official No.	Signal letters.	Rtg.	Name of vessel.	Gross tonnage.	Net tonnage.	Length.	Breadth.	Depth.	Service.	Crew.	Indicated horsepower.	When built.	Where built.	Home port (where permanent document issues).
						Feet.	Feet.	Feet.						
210844		*Ga. p.	Hush.....	11	11	40.0	16.0	3.0	Pas.	1	25	1912	Cairo, Ill.....	Memphis, Tenn.
211732		Ga. s.	Huaky.....	9	8	34.1	10.1	5.4	Pas.	1	30	1913	Los Angeles, Calif.	Los Angeles, Calif.
218032		Ga. s.	Husky.....	28	19	40.0	12.3	8.2	Fsh.	1	40	1919	Anacortes, Wash.	Ketchikan, Alaska.
218662		Ga. s.	Husky.....	11	9	30.7	9.9	3.6	Fsh.	1	20	1919	Aberdeen, Wash.	Seattle, Wash.
220617		Ga. s.	Huson.....	15	10	41.3	11.6	6.8	Fsh.	1	30	1920	Seattle, Wash.	Los Angeles, Calif.
219704	LWBT	Ga. y.	HUSSAR 3rd.	249	187	138.1	20.2	11.8	Yot.	1	600	1920	New York, N. Y.	New York, N. Y.
99214		Ga. s.	Hustler.....	8	7	31.0	12.3	3.3	Frt.	2	1893	Patchogue, N. Y.	Bridgeport, Conn.
99497		Ga. s.	Hustler.....	13	8	40.8	15.9	3.1	Frt.	1	25	1899	Handsboro, Miss.	New Orleans, La.
20-958		Ga. s.	Hustler.....	14	9	45.8	12.6	4.2	Tow.	1	50	1909	South Bend, Wash.	Seattle, Wash.
207078		Ga. s.	HUSTLER.....	9	8	39.5	10.0	3.6	Pas.	1	30	1910	Grafton, Ill.	Memphis, Tenn.
211370		Ga. s.	Hustler.....	9	8	32.2	12.6	3.3	Tow.	1	30	1913	Miami, Fla.	Miami, Fla.
212114		*Ga. p.	Hustler.....	18	11	64.0	16.2	2.2	Tow.	1	25	1914	Black Rock, Ark.	St. Louis, Mo.
216114		Ga. s.	Hustler.....	9	9	37.9	12.2	8.7	Frt.	1	18	1916	Oxford, Md.	Baltimore, Md.
218385		Ga. s.	HUSTLER.....	8	8	31.7	8.4	3.9	Frt.	1	18	1916	Buffalo, N. Y.	Buffalo, N. Y.
22-382		Ga. s.	Hustler.....	8	5	44.4	9.2	3.5	Frt.	2	22	1922	Cambridge, Md.	Baltimore, Md.
201249		Ga. y.	Hutoka.....	19	16	43.4	14.3	5.6	Yot.	2	10	1904	San Diego, Calif.	New York, N. Y.
213176		Ga. y.	Hyao.....	48	28	64.2	14.4	7.7	Yot.	2	70	1915	Chicago, Ill.	Port Huron, Mich.
212440		Ga. s.	Hyack.....	14	9	47.0	12.3	4.0	Fas.	1	25	1915	San Diego, Calif.	San Diego, Calif.
213124		Ga. s.	Hyada.....	27	8	29.3	9.6	4.1	Frt.	1	12	1915	Tacoma, Wash.	Do.
203968		Ga. s.	Hyak.....	14	7	55.8	13.1	4.1	Fsh.	5	45	1907	Astoria, Ore.	Ketchikan, Alaska.
202-33		Ga. s.	Hyak.....	15	10	30.6	12.0	5.2	Fsh.	2	45	1912	Seattle, Wash.	Tacoma, Wash.
20-350		Ga. s.	Hydah.....	31	21	47.7	13.9	6.7	Fsh.	5	55	1911	Dookton Wash.	Do.
20855		Ga. s.	Hydra.....	18	18	47.7	13.3	6.2	Fsh.	2	38	1912	Seattle, Wash.	Seattle, Wash.
9-101		Ga. s.	Hypatia.....	12	11	35.7	13.2	6.0	Frt.	1	25	1889	Brooklyn, N. Y.	Boston, Mass.
20533		Ga. s.	Hypnotist.....	19	7	43.2	10.7	6.0	Frt.	4	16	1903	Scranton, Miss.	Tampa, Fla.
K.														
221513		*Ga. s.	I. C.....	23	15	61.5	12.0	2.2	Tow.	1	20	1921	Cincinnati, Ohio.	Cincinnati, Ohio.
218251		*Ga. p.	I. H. C.....	26	11	47.2	12.8	2.3	Tow.	2	12	1909	Lockport, La.	New Orleans, La.
221276		Ga. s.	I. L. I. 101.....	1,040	797	242.6	36.1	12.9	Frt.	12	350	1921	Duluth, Minn.	Duluth, Minn.
221286		Ga. s.	I. L. I. 102.....	1,040	797	242.6	36.1	12.9	Frt.	12	280	1921do.....	New York, N. Y.
221314		Ga. s.	I. L. I. 103.....	1,040	797	242.6	36.1	12.9	Frt.	12	350	1921do.....	Duluth, Minn.
221331		Ga. s.	I. L. I. 104.....	1,040	797	242.6	36.1	12.9	Frt.	12	350	1921do.....	Do.
221367		Ga. s.	I. L. I. 105.....	1,040	797	242.0	36.1	12.9	Frt.	11	280	1921do.....	Now York, N. Y.
222251		Ga. s.	I. S. E. 11.....	19	13	48.8	12.1	5.4	Fsh.	5	50	1917	San Pedro, Calif.	Los Angeles, Calif.
23029		Ga. s.	I. X. L.....	9	7	31.2	10.3	4.2	Fsh.	2	14	1920	Richardson, Wash.	Seattle, Wash.
10-633		Ga. s.	I Wonder.....	16	10	65.0	10.2	4.2	Pas.	3	1897	Alexandria Bay, N. Y.	Cape Vincent, N. Y.
100760		Ga. s.	I. G. Adams.....	7	6	33.1	12.5	3.0	Fsh.	1	8	1902	Pleasantville, N. J.	Philadelphia, Pa.
221168		Ga. s.	I. W. Riggs.....	93	74	82.1	20.5	5.6	Frt.	4	100	1921	Fort Myers, Fla.	Tampa, Fla.
106515		Ga. s.	I Take It.....	7	7	29.3	12.0	3.0	Fsh.	2	10	1891	East Moriches, N. Y.	New York, N. Y.
205716	LCRQ	*Ga. p.	Iada.....	13	11	59.4	11.0	2.6	Pas.	1	30	1908	Marletta, Ohio.	Memphis, Tenn.
210832		Ga. y.	Ibbs.....	64	43	66.0	16.7	8.1	Yot.	3	60	1912	Camden, N. J.	New York, N. Y.
213106		Ga. s.	Ibsen.....	20	16	42.0	12.8	5.7	Fsh.	5	27	1915	Seattle, Wash.	Seattle, Wash.
100725		Ga. s.	Iceland.....	10	8	33.7	12.2	6.6	Fsh.	4	1901	Bremen, Mo.	Boston, Mass.
218357		Ga. s.	Ictar II.....	11	9	36.0	9.0	4.0	Fsh.	2	18	1919	Wrangell, Alaska.	Juneau, Alaska.
212071		Ga. s.	Iolnaus.....	12	12	39.8	10.6	3.8	Pas.	1	40	1914	Miami, Fla.	Miami, Fla.
100290		Ga. s.	Ida.....	8	7	43.2	12.0	3.1	Frt.	2	8	1881	Rock Hill, Md.	Baltimore, Md.
100789		Ga. s.	Ida.....	12	7	39.2	11.6	4.5	Fsh.	4	1903	Erie, Pa.	Erie, Pa.
209556		Ga. s.	Ida.....	9	11	30.8	10.8	3.3	Fsh.	2	1907	Manitowoc, Wis.	Milwaukee, Wis.
201145		Ga. s.	Ida.....	10	8	31.0	9.0	3.8	Fsh.	2	18	1907	Ludington, Mich.	Grand Haven, Mich.
21-332		*Ga. p.	Ida.....	7	7	59.7	14.7	2.7	Pas.	3	15	1912	Hinds Ford, Ala.	Mobile, Ala.
210980		Ga. s.	Ida.....	9	8	27.4	8.6	3.7	Fsh.	3	8	1909	Little Suamico, Wis.	Milwaukee, Wis.
218335		Ga. s.	Ida.....	9	8	30.4	8.8	4.4	Fsh.	1	16	1916	Choboygan, Mich.	Grand Haven, Mich.
218360		Ga. s.	Ida.....	13	11	32.4	10.7	4.0	Fsh.	4	12	1915	Seattle, Wash.	Seattle, Wash.
21-392		Ga. s.	Ida.....	8	7	31.1	11.6	3.3	Pas.	1	16	1911	New York, N. Y.	New York, N. Y.
216603		Ga. s.	Ida.....	10	7	35.0	9.9	5.0	Fsh.	3	10	1918	Seattle, Wash.	Seattle, Wash.
219310		Ga. s.	Ida.....	7	6	39.3	10.1	2.6	Oys.	2	16	1904	Cut Off, La.	New Orleans, La.
221887		Ga. s.	Ida.....	9	7	38.2	11.1	3.8	Fsh.	0	24	1913	Sea Isle City, N. J.	Philadelphia, Pa.
222004		Ga. s.	Ida II.....	15	10	47.0	13.8	5.4	Fsh.	1	54	1922	Astoria, N. Y.	New York, N. Y.
220013		Ga. s.	Ida B.....	7	5	32.3	9.0	4.2	Fsh.	2	12	1920	Seattle, Wash.	Seattle, Wash.
211765		Ga. s.	Ida Bell.....	6	5	34.4	11.0	2.7	Frt.	2	14	1918	Mount Pleasant, S. C.	Savannah, Ga.
100084		Ga. s.	Ida Belle.....	6	5	29.8	12.2	2.8	Oys.	2	1888	Patchogue, N. Y.	New York, N. Y.
22-210		Ga. s.	Idabelle.....	113	71	66.6	20.4	7.3	Frt.	1	72	1923	Thunderbolt, Ga.	Savannah, Ga.
200807		Ga. s.	Ida C.....	11	7	31.0	12.2	6.7	Fsh.	1	1904	Orland, Me.	Rockland, Me.
100706		Ga. s.	Ida Del.....	10	10	39.0	14.8	3.3	Frt.	1	1900	Old River, Tex.	Galveston, Tex.
207536		Ga. s.	Ida F.....	7	6	33.9	12.1	2.5	Frt.	1	9	1896	Plummers Point, Fla.	Jacksonville, Fla.
100138		Ga. s.	Ida Frank.....	10	7	38.2	14.0	4.0	Oys.	1	1874	Oakland Beach, R. I.	New York, N. Y.
210859		Ga. s.	Ida E.....	18	12	39.4	12.9	5.4	Fsh.	6	20	1912	Seattle, Wash.	Seattle, Wash.
206165		Ga. s.	Ida L.....	8	8	31.3	8.3	3.6	Fsh.	1	20	1909	Choboygan, Mich.	Grand Haven, Mich.
222708		Ga. s.	Ida Mae.....	10	8	31.1	11.0	4.1	Fsh.	1	8	1923	Thunderbolt, Ga.	Savannah, Ga.
100121		Ga. s.	Ida May.....	10	7	37.2	14.1	3.3	Oys.	1	2	1874	Northport, N. Y.	Bridgeport, Conn.
100705		Ga. s.	Ida May.....	5	5	23.3	11.3	3.6	Fsh.	1	10	1900	Osterville, Mass.	Vineyard Haven, Mass.
100701		Ga. s.	Ida May.....	32	21	58.0	15.6	6.6	Frt.	4	50	1903	South Seattle, Wash.	Honolulu, Hawaii.

*Formerly ga. y. Haida.

† Steel.

MERCHANT MOTOR VESSELS OF THE UNITED STATES—Continued.

Official No.	Signal letters.	Rig.	Name of vessel.	Gross tonnage.	Net tonnage.	Length.	Breadth.	Depth.	Service.	Crew.	Indicated horsepower.	When built.	Where built.	Home port (where permanent document issued).
						Feet.	Feet.	Feet.						
205508		Ga. s.	Ida May	62	42	73.0	18.0	6.9	Fsh.	11	75	1908	Tacoma, Wash.	Astoria, Oreg.
210239		Ga. y.	Ida May	79	60	98.0	16.8	8.2	Yct.	6	500	1904	Bayonne, N. J.	Ogdensburg, N. Y.
213177		Ga. s.	Ida May	7	6	28.2	12.2	2.7	Frt.	2	10	1915	Mount Pleasant, S. C.	Charleston, S. C.
100693		Ga. s.	Ida May II	16	9	46.4	16.1	3.4	Frt.	2	1899	Biloxi, Miss.	New Orleans, La.	
100337		Ga. s.	Ida Newcombe	7	5	30.3	11.5	3.6	Frt.	1	1883	Navesink, N. J.	New York, N. Y.	
218214		Ga. s.	Ida S	9	7	34.7	11.4	3.5	Tow.	1	25	1904	Green Bank, N. J.	Philadelphia, Pa.
213243		Ga. s.	Ida T	9	9	29.2	9.3	3.8	Fsh.	8	15	1915	Peshigo, Wis.	Milwaukee, Wis.
100675		Ga. s.	Ida V	18	11	44.2	14.2	3.0	Tow.	1	18	1899	Juniper Bay, N. C.	Washington, N. C.
218490		Ga. s.	Ida V	15	8	41.9	12.2	5.2	Pas.	2	25	1919	Bayonne, N. J.	New York, N. Y.
100570		Ga. s.	Ida M. Prout	6	6	20.8	13.2	3.0	Pas.	1	24	1893	Patohogue, N. Y.	New York, N. Y.
100655		Ga. s.	Ida Bell Lounds	14	13	43.7	15.1	3.8	Tow.	2	1898	do.	Key West, Fla.	
204021		Ga. s.	Ida and Frances	11	7	34.8	11.5	5.8	Fsh.	2	10	1907	Friendship, Me.	Rockland, Me.
100339		Ga. s.	Ida and Lula	10	9	48.0	12.5	3.5	Frt.	2	16	1885	Somerset County, Md.	Reedville, Va.
201001	KWBT	Ga. y.	Idaho	22	18	58.5	12.0	5.0	Yct.	2	25	1907	Marblehead, Mass.	Pittsburgh, Pa.
218274		Ga. s.	Idaho	6	6	30.8	9.3	4.0	Fsh.	1	16	1919	Bremerton, Wash.	Seattle, Wash.
230270		Ga. s.	Idaho	38	18	59.8	14.9	6.7	Fsh.	4	50	1920	Los Angeles, Calif.	Los Angeles, Calif.
222077		Ga. s.	Idaho	12	8	58.1	12.3	4.5	Frt.	1	230	1922	Lewiston, Idaho	Great Falls, Mont.
222208		Ga. s.	Idalla	9	8	31.0	12.0	4.1	Fas.	1	6	1899	Kingston, Mass.	New Bedford, Mass.
205114		Ga. y.	Idalls	40	32	67.7	14.2	6.7	Yct.	2	50	1908	New York, N. Y.	New York, N. Y.
203299		Ga. s.	Idamao	15	12	54.5	14.0	3.2	Pas.	1	24	1911	Cove, Tex.	Galveston, Tex.
100564		Ga. s.	Ideal	6	6	30.7	13.5	3.6	Msc.	1	6	1890	Glanwood, N. Y.	New York, N. Y.
100849		Ga. s.	Ideal	11	7	35.0	12.1	3.7	Frt.	1	25	1898	Bridgport, Conn.	New York, N. Y.
202160		Ga. s.	Ideal	8	8	33.0	8.8	3.5	Frt.	1	16	1905	Wareham, Mass.	Providence, R. I.
207480		Ga. s.	Ideal	38	30	54.4	17.4	5.4	Frt.	3	120	1910	Patohogue, N. Y.	New Bedford, Mass.
221441		Ga. s.	Ideal	12	8	34.0	11.1	4.6	Fsh.	2	60	1921	Brooklyn, N. Y.	New York, N. Y.
212407	LDNM	Ga. y.	Idealla	52	35	75.8	13.8	6.3	Yct.	6	125	1911	Bayonne, N. J.	Do.
100664		Ga. s.	Idle Eagle	7	6	36.3	12.7	3.4	Frt.	1	1898	Double Bayou, Tex.	Galveston, Tex.	
100276		Ga. s.	Idle Hour	15	11	55.0	8.8	5.5	Fas.	3	1831	Bristol, R. I.	Boston, Mass.	
204683		Ga. s.	Idle Hour	0	0	32.0	13.7	3.7	Frt.	1	1903	New York, N. Y.	New York, N. Y.	
210403		Ga. s.	Idle Hour	10	16	63.0	10.0	4.2	Pas.	2	40	1912	Clayton, N. Y.	Cape Vincent, N. Y.
216606		Ga. y.	Idle Hour	41	30	60.8	17.2	4.2	Yct.	2	30	1010	Miami, Fla.	New York, N. Y.
222188		Ga. y.	Idle Hour	17	12	40.4	11.1	4.9	Yct.	2	30	1922	Tacoma, Wash.	Tacoma, Wash.
203320		Ga. s.	Idicou	8	5	38.0	10.0	2.8	Frt.	1	10	1905	Camden, N. J.	Norfolk, Va.
100905		Ga. s.	Idle Time	8	6	38.3	13.5	3.5	Frt.	1	21	1895	Crisfield, Md.	Newport News, Va.
205551		Ga. s.	Idler	11	9	38.0	10.8	3.8	Pas.	2	35	1908	Patohogue, N. Y.	New York, N. Y.
210521		Ga. s.	Idler	7	6	30.1	7.7	3.6	Pas.	1	24	1912	Alton, Ill.	St. Louis, Mo.
216072		Ga. y.	Idler	19	16	44.8	13.3	5.0	Yct.	0	35	1914	South Brooklyn, N. Y.	New Haven, Conn.
221626		Ga. s.	Idler	41	32	58.4	18.0	7.7	Frt.	3	75	1921	St. James, Mich.	Grand Haven, Mich.
218916		Ga. y.	Idletime II	34	27	59.5	13.1	4.8	Yct.	2	45	1919	Port Clinton, Ohio	New York, N. Y.
100141		Ga. s.	Idlowld	13	11	36.3	13.8	4.9	Pas.	1	1888	Double Bayou, Tex.	Galveston, Tex.	
200857		Ga. s.	Idlowld	9	6	30.1	10.0	4.5	Pas.	1	35	1905	Stockton, Calif.	San Francisco, Calif.
213552		Ga. p.	Idlowld	42	32	62.6	16.0	3.1	Frt.	2	35	1919	Patterson, La.	Morgan City, La.
222772		Ga. s.	Idlowld II	11	5	36.6	13.0	4.7	Fsh.	4	27	1923	Thomaston, Mo.	Morgan City, La.
211471		Ga. s.	Idlyeaso	10	7	41.8	11.0	3.0	Fsh.	1	20	1913	Grand Chenier, La.	Morgan City, La.
214909		Ga. s.	Iglou	17	14	43.6	12.1	4.5	Fsh.	3	35	1917	Bellingham, Wash.	Cordova, Alaska
219787		Ga. s.	Iglou	14	11	38.3	10.1	5.2	Fsh.	1	30	1920	Seattle, Wash.	San Francisco, Calif.
213339		Ga. s.	Ikaros	22	18	40.9	13.2	5.7	Fsh.	6	20	1915	do.	Tacoma, Wash.
214084		Ga. s.	Ikaros II	32	21	52.6	14.4	6.5	Fsh.	8	40	1916	Olg Harbor, Wash.	Kotchikan, Alaska
157282		Ga. s.	Ilkato	12	10	33.0	14.0	3.7	Pas.	2	30	1890	Bay Shore, N. Y.	New Orleans, La.
218535		Ga. s.	Ilhaeo	12	9	32.1	10.9	4.6	Fsh.	1	16	1910	Houquiam, Wash.	Seattle, Wash.
222255		Ga. s.	Illnl	0	0	35.0	8.5	3.5	Frt.	2	30	1903	Oshkosh, Wis.	Duluth, Minn.
200851		Ga. s.	Illnols	14	11	47.0	12.0	5.6	Frt.	6	1901	Manitowoc, Wis.	Chicago, Ill.	
206148		Ga. s.	Illnols	25	17	46.4	12.3	3.3	Frt.	2	1908	Palatka, Fla.	Jacksonville, Fla.	
206698		Ga. s.	Illnols	43	38	63.1	13.2	0.7	Msc.	3	120	1909	Oshkosh, Wis.	Chicago, Ill.
208115		Ga. s.	Illnols	12	12	34.0	11.0	4.6	Fsh.	4	30	1910	Manitowoc, Wis.	Do.
213295		Ga. s.	Illnols	28	19	47.6	13.4	0.2	Fsh.	8	35	1915	Tacoma, Wash.	Seattle, Wash.
207825		Ga. s.	Illnols Central	12	8	35.0	10.8	4.3	Tow.	2	25	1910	Chicago, Ill.	Chicago, Ill.
221525		Ga. s.	Holle	8	8	35.6	9.6	3.0	Pas.	1	18	1908	Norwalk, Conn.	St. Louis, Mo.
230223		Ga. y.	Ilse III	22	15	59.2	12.4	5.0	Yct.	2	110	1905	Baltimore, Md.	Baltimore, Md.
208391		Ga. s.	Ilys	10	7	39.2	10.2	5.0	Pas.	1	25	1911	Berkley, Va.	Norfolk, Va.
218676		Ga. y.	Ilye	17	11	49.0	10.6	5.2	Yct.	2	250	1918	Watervliet, N. Y.	New Orleans, La.
206677		Ga. s.	Imata	7	5	34.4	10.2	3.9	Fsh.	1	12	1909	Juneau, Alaska	Juneau, Alaska
203054		Ga. y.	Imatra	32	22	66.3	12.3	5.4	Yct.	3	1906	Baltimore, Md.	Washington, D. C.	
217101		Ga. s.	Immigrant	25	17	60.5	13.3	5.5	Pas.	1	105	1918	Battery Park, Va.	Norfolk, Va.
200516		Ga. s.	Imogene	16	12	51.0	12.0	4.0	Frt.	3	20	1903	Mount Pleasant, S. C.	Beaufort, S. C.
215324		Ga. y.	Imova	22	15	52.8	11.5	5.1	Yct.	2	130	1917	Boston, Mass.	Boston, Mass.
200873		Ga. s.	Imp	8	5	36.1	9.1	4.0	Pas.	1	1903	Richardson, Wash.	Seattle, Wash.	
208409		Ga. s.	Imp	14	11	37.8	11.0	4.6	Msc.	2	30	1911	Terminal Island, Calif.	Los Angeles, Calif.
220282		Ga. s.	Imp	7	5	31.5	9.2	3.7	Fsh.	1	25	1920	Bay Center, Wash.	Seattle, Wash.
221118		Ga. y.	Imp	8	8	32.0	10.3	4.3	Yct.	2	10	1906	Tacoma, Wash.	Do.
222278		Ga. s.	Imp	12	10	33.0	10.4	5.1	Fsh.	5	20	1922	Key West, Fla.	Key West, Fla.
219210		Ga. s.	Impatience	14	11	41.0	13.7	3.4	Frt.	2	25	1919	Unknown	Baltimore, Md.

1 Formerly ga. s. Little Brothers.
 2 Formerly ga. y. Gincer.
 3 Formerly ga. y. Whitecap.

a st. y. Alcara.
 b st. y. Jonetta.
 c ga. y. Lunetta.

† Composite.
 ‡ Oil engine.
 § Rebuilt.

MERCHANT MOTOR VESSELS OF THE UNITED STATES—Continued.

Official No.	Signal letters.	Rig.	Name of vessel.	Gross tonnage.	Net tonnage.	Length.	Breadth.	Depth.	Service.	Crew.	Indicated horsepower.	When built.	Where built.	Home port (where permanent document issues).
209853		Ga. s.	Imperator.	148	79	106.0	25.0	11.8	Fsh.	22	110	1912	Essex, Mass.	Gloucester, Mass.
219737		Ga. s.	Imperator.	9	6	37.7	12.7	3.0	Oys.	2	40	1915	Ostrica, La.	New Orleans, La.
100223		Ga. y.	Imperial.	19	18	40.8	15.8	6.8	Yct.	2	24	1878	Brooklyn, N. Y.	New Haven, Conn.
206922		Ga. s.	Imperial.	27	15	47.0	12.8	4.8	Frt.	3	40	1909	Utsalady, Wash.	Port Townsend, Wash.
209650		Ga. s.	Imperial.	18	12	42.5	13.1	4.8	Fsh.	1	30	1912	Tacoma, Wash.	Juneau, Alaska.
214599		Ga. s.	Imperial.	22	15	54.2	15.0	4.9	Pas.	1	100	1914	Los Angeles, Calif.	Los Angeles, Calif.
220492		Ga. s.	Imperial.	30	23	48.8	14.8	6.7	Fsh.	7	45	1917	Tacoma, Wash.	Seattle, Wash.
214628		Ga. s.	Imperial II.	8	7	32.4	9.7	2.8	Fsh.	1	18	(†)	(†)	New York, N. Y.
22243		Ga. s.	Ina.	17	10	47.0	11.4	4.6	Tow.	2	85	1916	Cedar Bayou, Tex.	Houston, Tex.
222743		Ga. s.	Ina May.	9	7	39.2	11.0	2.5	Frt.	1	18	1923	Atlantic, N. C.	Beaufort, N. C.
150817	KPDB	Ga. y.	Inanda.	32	29	64.5	14.4	13.9	Yct.	2	25	1899	Bristol, R. I.	New York, N. Y.
215373	LHNR	Ga. y.	Inca.	28	23	60.0	11.2	8.8	Yct.	3	200	1917	do.	Chicago, Ill.
206193		Ga. y.	Inca II.	59	40	111.0	12.0	6.9	Yct.	7	525	1909	New York, N. Y.	New York, N. Y.
100766		Ga. s.	Independence.	13	9	38.7	13.1	3.8	Tow.	1	1902	Willapa, Wash.	San Francisco, Calif.
200769		Ga. s.	Independence.	13	12	53.5	9.0	3.0	Pas.	2	40	1904	Independence, Oreg.	Portland, Oreg.
215135		Ga. s.	Independence.	12	8	50.0	11.5	3.7	Mso.	1	25	1917	Astoria, Oreg.	Astoria, Oreg.
215285		Ga. s.	Independence.	34	28	52.3	15.3	6.7	Frt.	7	20	1917	Oig Harbor, Wash.	Tacoma, Wash.
208387		Ga. s.	Independence II.	13	6	39.0	10.8	4.4	Fsh.	5	1909	Gloucester, Mass.	Gloucester, Mass.
207425		Ga. s.	Independence No. 2.	16	10	64.0	13.2	3.0	Frt.	1	50	1910	Astoria, Oreg.	Astoria, Oreg.
100634		Ga. s.	Independent.	11	10	36.4	14.0	5.6	Frt.	2	1897	South Portland, Me.	Machias, Mo.
127542		Ga. s.	Independent.	18	17	54.0	11.2	5.0	Frt.	2	1901	Alexandria Bay, N. Y.	Cape Vincent, N. Y.
201885		Ga. s.	Independent.	14	10	47.7	12.5	4.3	Tow.	1	20	1905	Vallejo, Calif.	San Francisco, Calif.
212200		Ga. s.	Independent.	10	7	45.8	8.8	3.3	Frt.	1	45	1912	St. Andrew, Fla.	Tampa, Fla.
222165		Ga. s.	Independent.	13	8	63.8	21.8	3.5	Fer.	1	65	1922	St. Helens, Oreg.	Portland, Oreg.
100697		Ga. s.	Indox.	18	12	53.0	16.7	3.0	Frt.	2	1900	Smyrna, N. C.	Norfolk, Va.
205352		Ga. p.	Indian.	13	10	64.2	12.0	2.2	Tow.	1	20	1908	Marletta, Ohio.	Pittsburgh, Pa.
211435	LFQ	Ga. y.	Indian.	92	62	92.5	16.3	7.7	Yct.	4	120	1913	New York, N. Y.	Chicago, Ill.
220554		Ga. s.	Indian.	62	35	66.0	19.1	3.2	Frt.	2	30	1920	St. Augustine, Fla.	St. Augustine, Fla.
201230		Ga. s.	Indian Girl.	17	11	47.2	17.5	3.9	Frt.	1904	Biloxi, Miss.	New Orleans, La.
206243		Ga. s.	Indiana River.	12	11	55.5	13.8	2.6	Pas.	1	40	1909	Tropic, Fla.	Miami, Fla.
214942		Ga. s.	Indiana.	31	24	51.8	14.7	6.3	Fsh.	7	40	1917	Tacoma, Wash.	Seattle, Wash.
217477		Ga. s.	Indiana.	21	14	55.6	13.3	5.2	Fsh.	4	65	1918	Terminal, Calif.	Los Angeles, Calif.
100716		Ga. y.	Indra.	23	23	72.0	15.0	8.0	Yct.	3	1900	South Boston, Mass.	Fall River, Mass.
221281		Ga. s.	Industry.	14	11	49.3	11.5	3.5	Pas.	2	60	1921	Chicago, Ill.	Chicago, Ill.
210740		Ga. s.	Ineeda.	7	6	36.0	9.3	3.5	Frt.	2	35	1910	Houston, Tex.	Port Lavaca, Tex.
222701		Ga. s.	Inertia.	7	7	33.3	7.6	3.1	Pas.	1	20	1922	Oakville, Iowa.	Memphis, Tenn.
100390		Ga. s.	Inez.	7	6	26.0	11.0	4.0	Fsh.	1	15	1886	Osterville, Mass.	New Bedford, Mass.
100737		Ga. s.	Inez.	16	13	40.7	11.0	3.0	Frt.	4	1901	Fall River, Mass.	Do.
106178		Ga. s.	Inez.	25	13	67.0	17.0	5.0	Oys.	1	1890	Madison, Md.	Charleston, S. C.
205829		Ga. s.	Inez.	0	6	24.8	11.7	4.0	Fsh.	1	9	1908	Chatham, Mass.	New Bedford, Mass.
207790		Ga. s.	Inez.	10	6	39.6	8.9	3.0	Pas.	2	16	1909	Orlolo, Md.	Crisfield, Md.
215713		Ga. s.	Inez.	18	8	46.0	14.9	5.1	Fsh.	3	40	1917	Friendship, Me.	Vineyard Haven, Mass.
100560		Ga. s.	Infanta.	20	11	58.0	16.4	4.0	Pol.	3	13	1893	Madison, Md.	Philadelphia, Pa.
211305		Ga. s.	Inga.	27	19	48.0	14.0	5.2	Frt.	2	40	1913	Seattle, Wash.	Seattle, Wash.
218992		Ga. s.	Inger.	9	7	32.4	9.8	4.6	Fsh.	2	15	1919	do.	Ketchikan, Alaska.
201383	KTJII	Ga. s.	Ingomar.	143	85	104.8	25.7	11.4	Fsh.	21	90	1904	Essex, Mass.	Gloucester, Mass.
215111		Ga. s.	Ingrid H.	8	7	28.0	8.5	3.1	Fah.	1	15	1915	St. James, Mich.	Milwaukee, Wis.
222471		Ga. s.	Inklin.	14	9	53.6	13.6	2.0	Pas.	1	120	1922	Juneau, Alaska.	Juneau, Alaska.
205917		Ga. s.	INQUIRER.	18	18	89.0	17.3	4.3	Pas.	4	75	1908	Owensboro, Ky.	Evansville, Ind.
215230	LHJR	Ga. y.	Inquirer.	25	17	69.8	11.5	5.3	Yct.	1	800	1917	Camden, N. J.	Philadelphia, Pa.
206318	LBDF	Ga. y.	Insep.	26	20	58.2	12.4	5.4	Yct.	2	1909	Greenport, N. Y.	Cincinnati, Ohio.
206191		Ga. y.	Inspector.	46	31	79.8	13.7	6.9	Yct.	3	200	1909	New York, N. Y.	Albany, N. Y.
210459		Ga. s.	Inspector.	18	15	39.1	12.5	4.9	Oys.	2	16	1912	Camden, N. J.	Philadelphia, Pa.
214314		Ga. s.	Interlaken.	19	12	47.0	11.3	5.7	Tow.	2	45	1917	Seattle, Wash.	Seattle, Wash.
200506		Ga. s.	International.	13	7	41.8	13.9	5.2	Tow.	1	20	1904	Eastport, Mo.	Eastport, Mo.
100375		Ga. s.	In Timco.	9	9	23.0	13.4	4.0	Fsh.	2	1885	Noank, Conn.	New London, Conn.
213760		Ga. s.	Intruder.	10	9	31.0	9.4	4.0	Fah.	1	20	1915	Ludington, Mich.	Grand Haven, Mich.
202306	KVBF	Ga. y.	INVADER.	155	141	112.7	25.6	13.5	Yct.	22	100	1905	Boston, Mass.	Los Angeles, Cal.
208330		Ga. y.	Invincible.	35	35	62.2	24.2	3.8	Fer.	1	25	1911	Wolf Point, Mont.	Great Falls, Mont.
216696		Ga. s.	Invincible.	25	12	51.5	14.0	6.5	Fsh.	2	50	1918	San Diego, Calif.	San Diego, Calif.
221346		Ga. s.	Invincible.	15	11	45.2	11.9	4.6	Frt.	2	18	1921	Big Pine, Fla.	Key West, Fla.
205506		Ga. s.	Iola.	7	7	32.8	10.0	4.0	Pas.	1	15	1904	Providence, R. I.	Providence, R. I.
206739		Ga. s.	IOLA.	14	9	44.0	9.1	3.8	Tow.	1	50	1909	Memphis, Tenn.	Memphis, Tenn.
207866		Ga. y.	Iola.	22	18	60.0	10.5	4.8	Yct.	2	1910	Charlotte, N. Y.	New Orleans, La.
216637		Ga. s.	Iola.	8	6	34.0	9.1	4.3	Mso.	1	14	1915	Seattle, Wash.	Juneau, Alaska.
220592		Ga. p.	Iola.	22	14	59.7	12.0	1.8	Tow.	1	20	1920	Longbottom, Ohio.	Cincinnati, Ohio.
205329		Ga. y.	Iolanthe.	18	15	54.4	10.0	4.6	Yct.	3	50	1903	New York, N. Y.	New York, N. Y.
222678	MDVQ	Ga. y.	Iona.	19	13	46.8	14.0	5.4	Yct.	1	45	1915	East Greenwich, R. I.	Do.
207659		Ga. p.	Iona.	9	9	38.0	20.0	2.0	Fer.	1	1910	Bijou Hills, S. Dak.	Pembina, N. Dak.
212832		Ga. s.	Iona.	13	9	39.6	10.3	3.5	Pas.	1	12	1914	Douglas, Alaska.	Juneau, Alaska.
213318		Ga. s.	Iona.	20	17	60.8	13.6	4.0	Pas.	2	60	1915	Erie, Pa.	Erie, Pa.

† Formerly ga. y. Petrol.
 ‡ U. S. ga. y. Whirlwind.
 § Formerly U. S. ga. y. Whirlwind.
 ¶ Ga. y. Whirlwind.

* Formerly st. s. Capt. Dave Wagoner.
 † Inspector.
 ‡ Formerly ga. y. Cruiser.

§ Formerly Ga. s. Dells.
 ¶ Ga. y. Jendora.
 † Unknown.
 ‡ Oil engine.

MERCHANT MOTOR VESSELS OF THE UNITED STATES—Continued.

Official No.	Signal letters.	Rig.	Name of vessel.	Gross tonnage.	Net tonnage.	Length.	Breadth.	Depth.	Service.	Crew.	Indicated horsepower.	When built.	Where built.	Home port (when permanent ment issues).
						Feet.	Feet.	Feet.						
216725		Ga. s.	Iona	9	7	33.3	10.0	3.8	Pas.	1	24	1918	Atlantic City, N. J.	Philadelphia, Pa.
220546		Ga. s.	Iona	10	7	33.8	10.0	3.9	Pas.	1	20	1920	Newark, N. J.	Newark, N. J.
221741		Ga. s.	Iona	11	9	32.6	10.6	4.0	Frt.	1	25	1921	Watch Hill, R. I.	Providence, R. I.
208942		Ga. s.	Iona Estelle	12	11	31.2	9.4	4.0	Fsh.	1	16	1924	Manitowoc, Wis.	Milwaukee, Wis.
100387		Ga. s.	Ione	10	9	41.4	14.0	2.3	Frt.	2	2	1885	Taylor's Island, Md.	Baltimore, Md.
203031		Ga. s.	Ione	9	9	47.0	16.0	2.0	Frt.	3	3	1905	Portsmouth, Va.	Norfolk, Va.
209992		Ga. s.	Ione	9	9	47.0	16.0	2.0	Pas.	1	15	1912	Traverse City, Mich.	Grand Haven, Mich.
214112		Ga. y.	Ione	28	19	58.1	12.8	5.8	Yct.	1	70	1916	Wisconsin, Me.	New York, N. Y.
204103		Ga. s.	Iowa	12	8	41.6	9.7	2.4	Frt.	2	30	1920	Atlanta, N. C.	Beaufort, N. C.
219825		Ga. s.	Iowa	22	17	47.4	13.5	2.7	Frt.	1	32	1907	Juneau, Alaska	Juneau, Alaska
216694		Ga. y.	Iowan	18	16	35.6	12.4	3.7	Yct.	2	20	1917	New Orleans, La.	New Orleans, La.
211318		Ga. s.	Ira	14	12	33.0	12.0	4.0	Fsh.	5	35	1913	Seattle, Wash.	Seattle, Wash.
200978		Ga. s.	Ira Marshall	12	7	45.8	12.4	4.0	Frt.	2	2	1904	Pocomoke City, Md.	Wilmington, Del.
12349	LSKN	Ga. s.	Ira W. Hoover	57	52	84.2	22.5	3.5	Frt.	1	35	1865	New Bridge, N. Y.	New York, N. Y.
218747		Ga. s.	Iragas	436	319	134.3	31.2	11.6	Frt.	10	200	1919	Milton, Fla.	Gloucester, Mass.
210880		Ga. s.	Iraana	20	17	46.1	12.9	11.5	Oys.	2	15	1912	Amburg, Va.	Reedville, Va.
219677		Ga. p.	Irawanna	13	13	40.0	10.5	2.0	Tow.	1	12	1920	Paducah, Ky.	Paducah, Ky.
100752		Ga. s.	Irene	11	11	34.0	14.6	4.4	Fsh.	6	6	1901	Atlantic City, N. J.	Philadelphia, Pa.
100772		Ga. s.	Irene	8	7	37.4	11.6	4.0	Fsh.	1	20	1902	Cooty River, Fla.	Tampa, Fla.
203812		Ga. s.	Irene	14	13	32.0	9.8	4.2	Fsh.	5	24	1905	Milwaukee, Wis.	Milwaukee, Wis.
204920		Ga. s.	Irene	9	7	37.2	13.7	2.8	Oys.	1	1	1908	Brunswick, Ga.	Brunswick, Ga.
206564		Ga. s.	Irene	0	6	33.0	10.9	8.0	Tow.	2	12	1909	Orange, Tex.	Port Arthur, Tex.
207578		Ga. s.	Irene	0	6	41.0	11.8	4.0	Tow.	2	50	1910	Seattle, Wash.	Seattle, Wash.
211368		Ga. s.	IRENE	9	8	33.2	8.0	3.0	Pas.	1	20	1913	Grafton, Ill.	St. Louis, Mo.
211695		Ga. p.	Irene	26	26	62.4	22.6	2.6	Fer.	1	36	1913	Brockton, Mont.	Great Falls, Mont.
213894		Ga. s.	Irene	18	13	56.0	12.3	4.2	Fsh.	2	25	1916	Palmyra, Va.	Reedville, Va.
216313		Ga. s.	Irene	7	6	30.8	8.4	4.2	Msc.	1	12	1918	Seattle, Wash.	Seattle, Wash.
218420		Ga. s.	Irene	9	8	35.3	9.2	4.8	Fah.	2	18	1919	do.	Do.
219377		Ga. s.	Irene	13	13	42.3	11.4	2.0	Oys.	2	10	1905	Houma, La.	New Orleans, La.
221625		Ga. s.	Irene	17	17	59.2	15.0	6.5	Fsh.	4	60	1921	Thomaston, Me.	Vineyard Haven, Mass.
220413		Ga. s.	Irene II	30	5	33.0	10.5	8.7	Msc.	2	30	1920	New York, N. Y.	New York, N. Y.
207245		Ga. s.	Irene B.	7	5	30.3	9.7	3.7	Fsh.	1	6	1910	Tacoma, Wash.	Wrangell, Alaska
205413		Ga. s.	Irene Barnes	16	11	46.3	12.3	2.6	Fsh.	2	35	1908	Astoria, Oreg.	Portland, Oreg.
210161		Ga. s.	Irene Deck	8	6	41.5	10.4	3.5	Pas.	1	15	1912	Erie, Pa.	Erie, Pa.
211296		Ga. s.	Irene M.	12	10	35.7	10.3	6.4	Pas.	2	21	1915	Beverly, Mass.	New London, Conn.
216281		Ga. s.	Irene M. III	8	5	32.0	11.1	3.8	Pas.	1	18	1883	Newburyport, Mass.	Boston, Mass.
204462		Ga. s.	Irene R.	9	7	31.5	8.9	3.8	Fsh.	2	18	1904	Ludington, Mich.	Grand Haven, Mich.
155331		Ga. s.	Irene and Pearl	26	12	55.2	16.0	4.0	Frt.	2	2	1898	Patchogue, N. Y.	Norfolk, Va.
100686		Ga. s.	Irene and Ruth	8	8	41.1	14.7	3.4	Frt.	2	2	1899	Fairmount, Md.	Porth Amboy, N. J.
222782		Ga. s.	Irglo	10	8	31.0	10.8	4.1	Fsh.	1	40	1923	Mystic, Conn.	New London, Conn.
100587		Ga. s.	Iris	9	9	31.7	12.6	6.1	Fsh.	1	15	1891	Riverhead, N. Y.	New York, N. Y.
100630		Ga. s.	Iris	6	5	26.4	9.8	5.3	Fsh.	1	1	1897	Hristol, Me.	Boothbay, Me.
200500	KTBL	Ga. y.	Iris	84	73	86.0	21.2	12.4	Yct.	12	100	1904	Boston, Mass.	New York, N. Y.
219211		Ga. s.	Iris	18	12	56.0	14.0	4.0	Frt.	2	50	1919	Punta Gorda, Fla.	Tampa, Fla.
221801		Ga. y.	Iris	21	14	42.0	15.3	4.4	Yct.	1	32	1903	Tarrytown, N. Y.	Porth Amboy, N. J.
214604		Ga. s.	Iris F.	44	38	62.7	15.5	3.7	Frt.	2	28	1917	Bonita Springs, Fla.	Tampa, Fla.
206681		Ga. s.	Irish Girl	5	5	28.5	9.0	3.8	Fsh.	2	20	1906	Garden Island, Mich.	Grand Haven, Mich.
215633		Ga. p.	Irma	25	11	53.0	13.7	5.8	Fsh.	1	45	1917	Eastport, Me.	Eastport, Me.
220417		Ga. p.	Irma	22	18	56.2	11.6	3.7	Pas.	1	18	1914	St. Louis, Mo.	Memphis, Tenn.
222339		Ga. s.	Irma B.	26	18	58.2	16.5	4.0	Pas.	5	50	1922	Wildwood, N. J.	Philadelphia, Pa.
100763		Ga. s.	Irma D.	31	18	63.4	18.4	3.5	Oys.	4	2	1901	Hiloxli, Miss.	Mobile, Ala.
207612		Ga. s.	Irma E.	12	11	32.0	9.5	4.2	Fsh.	2	20	1909	Traverse City, Mich.	Grand Haven, Mich.
218216		Ga. s.	Irma T.	10	7	33.8	9.1	3.6	Tow.	1	30	1919	Harrisburg, Tex.	Galveston, Tex.
208943		Ga. s.	Irma Janet	14	13	32.0	10.2	3.5	Fsh.	4	18	1909	Jackson Harbor, Wis.	Duluth, Minn.
213639		Ga. s.	Irma W.	11	8	41.0	11.2	3.5	Tow.	1	60	1915	Cove, Tex.	Galveston, Tex.
220131		Ga. s.	Iroquois	7	6	39.0	9.5	3.8	Frt.	1	22	1909	Day Mills, Mich.	Marquette, Mich.
222581		Ga. s.	Irosstible	20	13	56.2	13.3	3.2	Frt.	3	45	1922	Harvey, La.	New Orleans, La.
212794		Ga. s.	Irvon	11	8	36.4	11.6	5.2	Fsh.	3	35	1914	Portland, Me.	Portland, Me.
206820		Ga. s.	Irving	8	6	36.8	9.0	3.7	Pas.	2	22	1907	do.	New York, N. Y.
204619		Ga. s.	Irving D. Olson	8	5	31.3	11.9	6.8	Fsh.	2	10	1907	Friendship, Me.	Rockland, Me.
221264		Ga. y.	Irwin IV	73	64	69.5	17.0	5.9	Yct.	4	100	1921	New York, N. Y.	New York, N. Y.
209790		Ga. s.	Isa I.	17	10	40.0	15.0	7.6	Frt.	2	10	1912	Belfast, Me.	Boston, Mass.
100537		Ga. s.	Isa M.	11	11	48.2	13.8	3.5	Oys.	2	2	1889	Northport, N. Y.	Provincetown, Mass.
201969		Ga. s.	Isa and Heulah	15	9	38.4	13.7	7.0	Frt.	1	12	1905	Friendship, Me.	Maclias, Me.
3362		Ga. s.	Isaac II, Evans	33	21	57.9	19.5	5.7	Oys.	8	25	1886	Mauricetown, N. J.	Philadelphia, Pa.
215806		Ga. s.	Isaac Pass	47	26	58.3	18.5	5.8	Frt.	3	85	1917	West Norfolk, Va.	Norfolk, Va.
12371		Ga. s.	Isaac Sherwood	73	61	76.0	26.0	6.0	Frt.	2	48	1888	Haverstraw, N. Y.	New York, N. Y.
100430		Ga. s.	Isabel	6	6	31.2	13.2	3.5	Msc.	1	24	1884	Babylon, N. Y.	Do.
100801		El. s.	Isabel	6	6	36.0	7.4	4.0	Msc.	1	8	1903	Bayonne, N. J.	Do.

1 Formerly ga. y. Topaz II.
 2 Formerly ga. s. Oysterman.

3 Formerly ga. y.
 a Onas.
 b Julia.
 c Eliza.
 d Iris.
 e Vagabond II.

† Oil engine.

MERCHANT MOTOR VESSELS OF THE UNITED STATES—Continued.

Official No.	Signal letters.	Rtg.	Name of vessel.	Gross tonnage.	Net tonnage.	Length.	Breadth.	Depth.	Service.	Crew.	Indicated horsepower.	When built.	Where built.	Home port (where permanent document issues).
207684		Ga. s.	Isabel	12	8	42.0	11.4	6.5	Frt.	2	40	1910	Sedgwick, Me.	Rockland, Me.
209434		Ga. s.	Isabel	7	5	45.0	12.7	3.0	Frt.	1	17	1903	Orlolo, Md.	Hcedville, Va.
218330		Ga. s.	Isabel	6	5	33.9	10.5	2.5	Oys.	3	10	1911	Cut Off, La.	New Orleans, La.
222851		Ga. y.	Isabel Q.	37	22	58.0	16.9	8.6	Yct.	1	52	1923	Essex, Mass.	New Bedford, Mass.
217258		Ga. y.	Isabel W.	17	13	48.9	10.5	3.9	Yct.	1	58	1914	Terminal Island, Calif.	Los Angeles, Calif.
205375		Ga. s.	Isabel Cowan	14	12	49.5	15.6	3.0	Msc.	2	40	1908	Rockaway Beach, N. Y.	New York, N. Y.
212972		Ga. s.	Isabel Lee	16	11	44.3	12.3	4.0	Frt.	1	45	1915	Dames Point, Fla.	Miami, Fla.
190528		Ga. s.	Isabel Parsons	12	11	33.7	12.6	6.3	Fsh.	7	7	1897	Friendship, Me.	New York, N. Y.
215600		Ga. s.	Isabell H.	13	12	38.0	10.0	4.0	Fsh.	2	40	1917	Charlevoix, Mich.	Grand Haven, Mich.
202018		Ga. s.	Isabella	15	10	47.2	17.0	2.5	Oys.	2	2	1905	Hridgeport, Conn.	New Haven, Conn.
207100		Ga. s.	Isabella	16	14	40.0	10.6	4.2	Fsh.	4	60	1909	Shell Lake, Wis.	Grand Haven, Mich.
207549	LDJT	Ga. y.	Isabella	31	18	64.5	13.2	6.0	Yct.	2	60	1910	Boothbay, Me.	Milwaukee, Wis.
207460	LDMF	Ga. y.	Isabella II.	29	26	62.8	12.2	5.3	Yct.	1	30	1910	New York, N. Y.	New York, N. Y.
204612		Ga. s.	Isabelle	26	13	55.4	16.9	4.5	Pas.	3	3	1907	Thunderbolt, Ga.	Savannah, Ga.
190325		Ga. s.	Isabelle D.	10	7	37.0	13.9	3.6	Fsh.	2	10	1923	New Orleans, La.	Apalachicola, Fla.
212663		Ga. s.	Isabelle R.	20	13	48.0	12.4	4.0	Fsh.	3	30	1914	Klawack, Alaska	Wrangell, Alaska
217688		Ga. s.	Isabello Placo	10	6	41.8	10.3	4.2	Frt.	1	40	1919	Collington, N. C.	Norfolk, Va.
211420		Ga. s.	Isaotta	25	13	51.7	15.5	5.2	Fsh.	3	30	1921	Foxwells, Va.	Reedville, Va.
105999		Ga. s.	Isen	16	14	38.6	14.1	4.5	Pas.	1	8	1893	Marion, Mass.	Providence, R. I.
206696		Ga. s.	Ishmael	45	20	63.8	22.7	5.5	Oys.	2	75	1909	Inverness, Md.	Wilmington, Del.
190582		Ga. s.	Isidora	15	10	48.0	14.0	2.9	Frt.	2	2	1894	Manatee, Fla.	Tampa, Fla.
161769	KMRS	Ga. y.	Isis	17	17	43.5	12.3	7.5	Yct.	2	2	1896	South Boston, Mass.	Boston, Mass.
218391		Ga. s.	Isis	28	24	52.6	14.2	7.7	Mso.	7	40	1917	Seattle, Wash.	Seattle, Wash.
214365		Ga. s.	Iskoot	10	7	49.2	11.5	2.4	Pas.	2	48	1916	Wrangell, Alaska	Wrangell, Alaska
210082		Ga. s.	Iskum	15	10	48.0	12.8	4.9	Pas.	1	50	1912	Winslow, Wash.	Seattle, Wash.
220172		Ga. s.	Iskum	70	42	68.6	17.4	0.2	Frt.	6	75	1912	Vancouver, B. C.	Tacoma, Wash.
220419		Ga. s.	Island Beach	53	50	61.5	21.0	4.2	Pas.	4	102	1920	Nyack, N. Y.	Hridgeport, Conn.
41187		Ga. s.	Island Belle	9	8	39.2	13.0	4.4	Fsh.	3	12	1861	Newport, R. I.	New Bedford, Mass.
199490		Ga. s.	Island Belle	135	92	93.0	18.4	7.5	Frt.	3	1891	1891	Huffalo, N. Y.	Portland, Me.
220411		Ga. p.	Island Belle	14	12	41.0	16.1	2.6	For.	1	10	1920	Shelton, Wash.	Tacoma, Wash.
203467		Ga. s.	Island Belle	8	7	38.4	10.0	3.9	Frt.	2	2	1906	Oleott, N. Y.	Huffalo, N. Y.
215443		Ga. s.	Island Belle	20	13	46.8	13.3	3.3	Pas.	2	24	1917	Ewell, Md.	Tacoma, Wash.
214427		Ga. s.	Island Count.	15	10	45.5	13.0	5.1	Frt.	1	100	1916	Stockton, Calif.	San Francisco, Calif.
211128		Ga. s.	Island Countess	15	10	45.5	13.0	5.1	Frt.	1	100	1916	do.	Do.
215139		Ga. s.	Island Duke	15	10	45.5	13.0	5.0	Frt.	1	100	1917	do.	Do.
214652		Ga. s.	Island Emperor	21	12	52.2	14.2	5.8	Tow.	1	150	1916	do.	Do.
203880		Ga. s.	Island Empress	22	15	52.2	14.2	5.8	Frt.	1	150	1917	do.	Do.
100785		Ga. s.	Island Flyer	14	10	56.0	9.9	2.5	Pas.	1	1	1906	Tacoma, Wash.	Seattle, Wash.
214684		Ga. s.	Island Homo	45	43	58.9	20.6	4.8	Fsh.	3	50	1903	Plantation Key, Fla.	Miami, Fla.
211953		Ga. s.	Island Prince	15	10	46.0	13.5	5.6	Frt.	1	100	1913	Stockton, Calif.	San Francisco, Calif.
206535		Ga. s.	Island Princess	16	10	45.5	13.2	5.5	Frt.	1	100	1913	do.	Do.
215309		Ga. s.	Island Queen	13	9	46.9	12.0	5.2	Pas.	1	30	1912	do.	Do.
218527		Ga. s.	Island Queen	6	5	35.5	11.2	2.1	Frt.	2	20	1907	Vicksburg, Miss.	Vicksburg, Miss.
222175		Ga. p.	Island Queen	21	11	59.0	12.0	2.0	Tow.	1	40	1919	Parkersburg, W. Va.	Pittsburgh, Pa.
208456		Ga. s.	Island Queen	7	6	29.8	7.7	2.5	Tow.	1	16	1913	Evansville, Ind.	Louisville, Ky.
203451		Ga. s.	Islander	13	9	47.1	12.1	4.8	Pas.	1	50	1911	Stockton, Calif.	San Francisco, Calif.
210987		Ga. s.	Islander	12	8	32.3	10.4	4.5	Fsh.	1	19	1911	Terminal Island, Calif.	Los Angeles, Calif.
212105		Ga. s.	Islander	15	15	36.6	9.3	4.0	Frt.	2	30	1912	Sturgeon Bay, Wis.	Milwaukee, Wis.
214340		Ga. s.	Islander	14	9	47.7	11.7	4.8	Fsh.	2	30	1912	Castle Danger, Minn.	Duluth, Minn.
215609	LPBN	Ga. y.	Islander	25	23	48.0	12.0	5.6	Yct.	1	65	1916	East Greenwch, R. I.	Boston, Mass.
220426		Ga. s.	Islander	5	5	43.0	10.0	1.8	Frt.	1	30	1917	Wheeling, W. Va.	Pittsburgh, Pa.
221610		Ga. s.	Islander	13	11	37.1	9.3	4.1	Fsh.	2	32	1920	Seattle, Wash.	Juneau, Alaska
222864		Ga. s.	Islander	40	27	57.0	16.5	5.9	Frt.	2	250	1921	Friday Harbor, Wash.	Seattle, Wash.
202257		Ga. s.	Islander	40	16	60.1	17.5	5.3	Frt.	2	125	1923	Sandusky, Ohio	Sandusky, Ohio
120625	KDFJ	Ga. y.	Isle of Surry	38	28	47.5	16.8	0.5	Yct.	2	60	1911	Crittenden, Va.	Elizabeth City, N. C.
100684		Ga. s.	Israella	13	11	39.4	12.0	4.4	Tow.	3	1895	1895	Thomaston, Me.	Baltimore, Md.
202259		Ga. y.	It	17	12	52.3	11.0	5.0	Yct.	1	1974	1974	Paulsboro, N. J.	Philadelphia, Pa.
213458		Ga. s.	It	15	10	45.0	10.6	4.5	Tow.	2	35	1915	Chester, Conn.	Hartford, Conn.
216225		Ga. s.	It	8	5	83.7	9.1	4.0	Fsh.	0	15	1909	Blaine, Wash.	Seattle, Wash.
205881		Ga. y.	Itasca	43	34	68.0	15.8	8.8	Yct.	3	50	1908	Bellingham, Wash.	Seattle, Wash.
209134		Ga. y.	Itasca	18	12	38.2	12.0	4.4	Yct.	1	12	1910	St. Paul, Minn.	Houston, Tex.
221124		Ga. s.	Itasca	7	7	32.8	8.5	3.5	Fsh.	3	34	1903	Milwaukee, Wis.	Jacksonville, Fla.
205820		Ga. s.	Iva	10	7	31.3	10.6	4.8	Mso.	1	45	1908	Milwaukee, Wis.	Milwaukee, Wis.
212700		Ga. s.	Iva Rose	11	10	27.3	10.5	3.0	Fsh.	1	20	1914	Tottenville, N. Y.	New York, N. Y.
100470		Ga. s.	Iva S. Barnes	15	14	38.0	13.5	5.0	Frt.	2	1884	1884	Glan Haven, Mich.	Grand Haven, Mich.
100531		Ga. s.	Ivah Ray	11	7	37.9	14.5	2.8	Oys.	2	1892	1892	Whiting, Me.	Eastport, Me.
100193		Ga. s.	Ivanhoe	14	10	50.0	10.7	2.9	Frt.	2	1891	1891	Seabright, N. J.	Perth Amboy, N. J.
100149		Ga. s.	Ivy	9	9	42.0	15.0	8.5	Frt.	1	1899	1899	Baltimore, Md.	Baltimore, Md.
218355		Ga. s.	Ivy	13	10	39.5	11.3	4.4	Mso.	2	35	1918	Solomons, Md.	Norfolk, Va.
													Choupiquo, La.	Morgan City, La.

1 Formerly ga. y. a Friendship IX.
b Nandoma.

3 Formerly ga. y. a Vidomer.
b Isis.
c Tarolinta.
d Rebecca.

1 Formerly British ga. y. Iekum.
2 Formerly ga. s. Katharine.
3 Formerly sch. y. Flossie.
† Oil engine.

MERCHANT MOTOR VESSELS OF THE UNITED STATES—Continued.

Official No.	Signal letters.	Rtg.	Name of vessel.	Gross tonnage.	Net tonnage.	Length.	Breadth.	Depth.	Service.	Crew.	Indicated horsepower.	When built.	Where built.	Home port (where permanent document issued).
222614		*Ga. p.	Ivy	13	13	Feet. 63.8	Feet. 11.4	Feet. 2.1	Tow.	3	32	1922	Frankfort, Ky.	Louisville, Ky.
210347		Ga. s.	Isaak Walton	60	60	35.0	16.5	4.0	Fsh.	2	12	1912	Muskegon, Mich.	Grand Haven, Mich.
J.														
210185		Ga. s.	J. B.	11	7	38.5	12.8	3.3	Oys.	1	1912	Brunswick, Ga.	Brunswick, Ga.
222880		Ga. s.	J. B.	11	9	45.6	11.5	4.0	Pas.	2	40	1918	Los Angeles, Calif.	Los Angeles, Calif.
222305		Ga. s.	J. J.	15	10	49.0	10.0	2.8	Pas.	1	56	1922	Anchorage, Alaska.	Seward, Alaska.
219166		*Ga. p.	J. Q. A.	48	48	75.0	25.0	3.6	Fer.	1	36	1919	Charaberiala, S. Dak.	Pembina, N. Dak.
77075		Ga. s.	J. Chruti	11	7	35.0	15.0	3.6	Pas.	4	30	1892	Biloxi, Miss.	New Orleans, La.
106722		Ga. s.	J. Boyd	14	7	50.0	13.0	3.8	Frt.	1	15	1869	Baltimore, Md.	Reedville, Va.
215513		Ga. s.	J. L. C.	14	14	32.0	10.0	1.2	Pas.	1	18	1917	Marked Tree, Ark.	St. Louis, Mo.
204853		Ga. s.	J. Van Wyen	14	12	44.4	16.3	3.4	Oys.	1	30	1908	Patchogue, N. Y.	New York, N. Y.
77511		Ga. s.	J. Warron	10	7	35.0	10.0	3.4	Frt.	1	1901	Coquille, Oreg.	Marshfield, Oreg.
77415		Ga. s.	J. A. Cummins	98	63	96.6	19.7	6.9	Frt.	13	125	1886	San Francisco, Calif.	Honolulu, Hawaii.
214027		Ga. s.	J. A. G.	10	8	33.6	11.3	4.4	Fsh.	1	14	1916	Poulsbo, Wash.	Seattle, Wash.
77181		Ga. s.	J. A. Gault	6	5	25.8	12.4	4.7	Oys.	1	10	1895	Atlantic City, N. J.	Philadelphia, Pa.
209620		Ga. s.	J. A. Willey	18	15	51.6	15.1	5.2	Fsh.	2	50	1912	Solomons, Md.	Reedville, Va.
213241		Ga. s.	J. A. Y.	9	6	34.0	10.0	4.0	Pas.	1	28	1915	Juneau, Alaska.	Juneau, Alaska.
221237		Ga. s.	J. & P.	19	12	41.7	14.0	5.7	Frt.	2	45	1921	Brooklyn, N. Y.	New York, N. Y.
213448		Ga. s.	J. B. Flaherty	11	10	30.5	9.5	3.8	Fsh.	1	12	1906	Racine, Wis.	Marquette, Mich.
218497		Ga. s.	J. B. Wright	106	71	96.9	21.5	6.0	Frt.	3	128	1919	Fairport, Mich.	Philadelphia, Pa.
210204		Ga. s.	J. C. Byers	9	6	42.8	11.7	3.2	Fsh.	1	40	1911	Fairport, Mich.	Toledo, Ohio.
77329		Ga. s.	J. C. Causoy	6	6	44.1	10.9	2.8	Frt.	2	4	1890	Deals Island, Md.	Crisfield, Md.
222200		Ga. s.	J. C. Calou	23	21	46.5	14.2	5.0	Frt.	2	24	1922	St. James, Mich.	Grand Haven, Mich.
77339		Ga. s.	J. C. Elliott	28	18	61.7	12.4	6.7	Frt.	2	1898	Terminal Island, Calif.	San Diego, Calif.
221733		Ga. s.	J. D. Marsh	15	10	61.5	11.1	4.1	Frt.	2	24	1921	Tylerton, Md.	Crisfield, Md.
77157		Ga. s.	J. D. Patterson	16	11	60.0	11.2	4.9	Pas.	2	20	1894	Bordentown, N. J.	Baltimore, Md.
220647		Ga. s.	J. D. Phillips	9	6	40.3	8.2	3.8	Msc.	2	45	(†)		St. Thomas, V. I.
211835		Ga. s.	J. E. Bennett	33	17	64.6	18.0	3.3	Frt.	2	24	1913	New Bern, N. C.	Now Bern, N. C.
222315		Ga. s.	J. E. Gattley	8	7	41.6	9.4	3.0	Pas.	1	25	1892	Albany, N. Y.	Albany, N. Y.
76518		Ga. s.	J. F. Penney	17	6	45.2	16.5	5.0	Oys.	4	20	1884	Moriches, N. Y.	Philadelphia, Pa.
219332		Ga. s.	J. F. Penrose	3,379	2,807	259.5	49.3	31.2	Thk.	23	960	1920	Orange, Tex.	Port Arthur, Tex.
77222		Ga. s.	J. F. White	10	5	43.0	13.0	3.8	Frt.	1	1896	Grafton, Va.	Newport News, Va.
210471		*Ga. p.	J. G. Oles	6	6	51.8	8.4	1.6	Tow.	1	8	1912	Grantville, W. Va.	Pittsburgh, Pa.
203600		Ga. s.	J. H. Alvah	13	6	42.4	15.2	3.5	Oys.	1	1906	Port Haywood, Va.	Newport News, Va.
77516		Ga. s.	J. H. B.	14	13	45.0	16.0	4.0	Oys.	1	21	1902	Brook Haven, N. Y.	New York, N. Y.
70112		Ga. s.	J. H. Marshall	9	5	39.9	10.9	3.6	Msc.	1	1879	York County, Va.	Newport News, Va.
77405		Ga. s.	J. H. Meek	7	7	43.5	14.2	3.9	Frt.	1	1901	Ortle, Md.	Reedville, Va.
208501		Ga. s.	J. H. Sisson	35	24	64.2	16.0	5.9	Fsh.	1	75	1911	Astoria, Oreg.	Wrangell, Alaska.
124081		Ga. s.	J. H. Steele	106	59	84.7	22.5	6.7	Pas.	6	160	1916	Solomons, Md.	Baltimore, Md.
78817		Ga. s.	J. H. Stevens	94	88	100.0	21.3	6.6	Frt.	6	60	1866	Detroit, Mich.	Milwaukee, Wis.
76630		Ga. s.	J. H. Still	32	29	58.2	17.8	5.0	Frt.	1	25	1889	Bay Port, N. Y.	New York, N. Y.
215336		*Ga. p.	J. J. Housman	7	6	29.8	13.3	3.4	Fsh.	1	24	1885	Patchogue, N. Y.	Do.
207352		Ga. y.	J. J. Finley	17	14	48.4	10.0	2.0	Tow.	1	22	1917	Caruthersville, Mo.	Memphis, Tenn.
214653		Ga. p.	J. J. Kohout	24	19	48.9	15.9	4.8	Ycl.	2	1907	Brooklyn, N. Y.	Philadelphia, Pa.
77498		Ga. s.	J. J. Owen	8	7	30.3	9.0	2.3	Pas.	1	18	1916	Cornlng, Ark.	St. Louis, Mo.
77057		Ga. s.	J. J. Saunders	30	10	66.0	18.0	5.3	Oys.	5	21	1901	Solomons, Md.	Philadelphia, Pa.
76016		Ga. s.	J. J. Snellenburg	8	7	30.1	14.0	3.9	Pas.	1	1893	Atlantic City, N. J.	Do.
70570		Ga. s.	J. J. Stofon	32	22	53.0	21.0	4.3	Frt.	1	20	1878	San Francisco, Calif.	San Francisco, Calif.
222722		Ga. s.	J. J. Wamble	18	16	45.7	15.0	4.0	Frt.	2	1885	Norfolk, Va.	Norfolk, Va.
222120		Ga. s.	J. L. Scott	11	7	37.0	11.0	3.0	Frt.	2	30	1922	Miami, Fla.	Miami, Fla.
213207		Ga. s.	J. M. Hilton	44	39	68.3	20.6	6.5	Fsh.	11	45	1922	Dorchester, N. J.	Philadelphia, Pa.
204367		Ga. s.	J. M. Marshall	103	60	100.8	22.8	10.6	Fsh.	15	1915	Essex, Mass.	Gloucester, Mass.
216956		Ga. s.	J. N. Coombs	10	7	41.4	9.7	4.9	Fsh.	2	25	1905	Apalachicola, Fla.	Apalachicola, Fla.
70744		Ga. s.	J. P. Ingler	11	11	56.5	12.0	2.0	Tow.	2	22	1918	Sale Creek, Tenn.	Chattanooga, Tenn.
211575		*Ga. p.	J. P. Moore	14	8	48.3	13.5	4.0	Oys.	3	1888	Poquoson, Va.	Newport News, Va.
210951		Ga. s.	J. P. Muggah	25	16	63.2	16.0	2.8	Tow.	3	40	1913	Franklin, La.	Morgan City, La.
212316		Ga. s.	J. P. Todd II	17	12	40.0	13.4	5.4	Pas.	4	40	1913	Seattle, Wash.	Ketchikan, Alaska.
213584		Ga. s.	J. P. Williams	37	33	58.5	13.5	4.8	Pas.	4	95	1914	Carrabelle, Fla.	Apalachicola, Fla.
75280		Ga. s.	J. Q. Adams	13	6	45.0	14.3	3.4	Frt.	1	87	1915	Eclipse, Va.	Norfolk, Va.
212558		Ga. s.	J. R. Atwood	43	41	63.1	19.4	6.7	Fsh.	1	1871	Bath, Me.	Boston, Mass.
220714		Ga. s.	J. R. Dixon	11	9	41.5	9.6	3.3	Frt.	1	18	1914	Atlantic, N. C.	Beaufort, N. C.
222345		Ga. p.	J. S. Corkhill	12	11	42.1	11.0	3.1	Frt.	4	20	1920	Camden, N. J.	Philadelphia, Pa.
200830		Ga. s.	J. S. Dunbar	11	9	64.9	10.0	2.4	Pas.	3	22	1922	Helm, Ky.	Louisville, Ky.
219266		Ga. s.	J. S. Murrow	28	21	61.2	20.5	4.7	Msc.	3	1904	Apalachicola, Fla.	Mobile, Ala.
211797		Ga. s.	J. B. Taylor	19	12	62.2	13.1	4.0	Frt.	2	21	1919	Moore Creek, Va.	Norfolk, Va.
77059		Ga. s.	J. T. Moore	20	9	48.5	15.8	5.0	Tow.	1	40	1913	Poquoson, Va.	Elizabeth City, N. C.
221690		Ga. s.	J. T. Parks	10	6	51.0	13.6	3.6	Oys.	1	18	1892	Ortle, Md.	Newport News, Va.
222716		Ga. s.	J. V. Shipley	36	20	57.6	16.7	5.5	Frt.	1	35	1921	Amburg, Va.	Do.
76070		Ga. s.	J. W.	8	5	36.5	9.8	3.4	Msc.	1	64	(†)	Boston, Mass.	Boston, Mass.
21712		Ga. s.	J. W. Ames	13	13	64.5	14.4	2.8	Frt.	1	1879	Norfolk, Va.	Norfolk, Va.
		Ga. s.	J. W. Brooks	28	19	66.7	16.3	4.7	Frt.	3	30	1913	Madison, Md.	Baltimore, Md.

* Formerly ga. s. Annie Ellsworth.

† Formerly Hawaiian st. s. J. A. Cummins.

* Formerly ga. y. S. W. McKeever.

† Unknown.

‡ Composite.

MERCHANT MOTOR VESSELS OF THE UNITED STATES—Continued.

Official No.	Signal letters.	Rig.	Name of vessel.	Gross tonnage.	Net tonnage.	Length.	Breadth.	Depth.	Service.	Crew.	Indicated horsepower.	When built.	Where built.	Home port (where permanent document issues).
						Feet.	Feet.	Feet.						
211642		*Ga. p.	J. W. Cox	26	25	66.0	12.6	2.6	Tow.	2	25	1913	Hermann, Mo.	St. Louis, Mo.
210475		Ga. s.	J. W. Fogle	9	8	40.4	13.0	3.1	Frt.	1	12	1912	Chesconnesser, Va.	Baltimore, Md.
206742		Ga. s.	J. W. Lathrop	14	13	49.0	14.0	3.6	Frt.	2	1909	Southport, N. C.	Wilmington, N. O.	
208138		*Ga. p.	J. W. Phillips	6	6	47.6	8.2	2.4	Fer.	1	6	1910	Capertons Ferry, Ala.	Mobile, Ala.
210307		*Ga. p.	J. W. Sanford	36	36	86.0	24.6	2.6	Fer.	3	125	1912	Chamberlain, S. Dak.	Pembina, N. Dak.
214513		*Ga. p.	J. W. Wheeler	19	17	43.8	12.0	2.4	Tow.	1	25	1916	Madison, Ark.	St. Louis, Mo.
204073		Ga. s.	J. W. Wilson	16	11	53.3	17.6	4.2	Frt.	2	25	1907	Sallsbury, Md.	Crisfield, Md.
76546		Ga. s.	J. D. C. Hanna	10	6	53.0	13.9	3.6	Frt.	2	1884	Somerset County, Md.	Annapolis, Pa.	
201069		Ga. s.	J. Henry Lyons	18	14	51.6	15.0	3.8	Pas.	2	24	1904	Atlantic City, N. J.	Philadelphia, Pa.
77078		Ga. s.	J. Henry Edmunds	72	45	87.3	21.8	9.2	Plt.	11	1893	Brooklyn, N. Y.	Wilmington, Del.	
77257		Ga. s.	J. Willard Morgan	15	13	41.0	15.6	4.3	Frt.	1	1897	Atlantic City, N. J.	Philadelphia, Pa.	
203219		*Ga. p.	J. C. & B.	13	8	53.7	14.0	3.6	Frt.	3	1906	Westwego, La.	New Orleans, La.	
77036		Ga. s.	J. and C. Heinley	41	37	67.0	20.6	4.8	Frt.	1	1892	Amityville, N. Y.	New York, N. Y.	
213765		Ga. s.	J. & M. Lewis	8	7	34.8	9.8	2.7	Frt.	1	14	1916	Atlantic, N. C.	Beaufort, N. C.
76627		Ga. s.	J. and P. Bradford	23	14	64.0	16.6	4.4	Frt.	2	1885	Solomons Island, Md.	Newport News, Va.	
211540		Ga. s.	J. Ed. O'Brien	10	8	44.0	9.8	3.9	Fsh.	2	30	1913	Port St. Joe, Fla.	Apalachicola, Fla.
211299		Ga. s.	Jack	14	11	39.2	12.4	5.4	Pas.	1	32	1912	Carlstadt, N. J.	New York, N. Y.
209000		Ga. p. y.	Jack	31	22	47.2	10.0	2.3	Yct.	2	15	1911	St. Francis, Ark.	Memphis, Tenn.
222284		Ga. s.	Jack M.	7	5	35.7	10.6	3.1	Fsh.	3	16	1922	Erie, Pa.	Erie, Pa.
76739		Ga. s.	Jack McGowan	7	7	32.5	13.6	3.5	Frt.	1	20	1898	Patchogue, N. Y.	New York, N. Y.
229934		Ga. s.	Jaquetin	15	11	43.2	10.4	2.6	Fsh.	32	1920	Morgan City, La.	Morgan City, La.	
212831		Ga. s.	Jackson and Arthur	27	27	48.5	14.0	6.0	Fsh.	8	50	1914	Gloucester, Mass.	Provincetown, Mass.
200638		Ga. s.	Jacob Ockers	29	27	50.0	18.6	6.1	Oys.	9	1904	Patchogue, N. Y.	Philadelphia, Pa.	
218262		Ga. y.	Jal Lal	19	16	51.0	10.7	6.2	Yct.	3	75	1919	New York, N. Y.	Norfolk, Va.
212908		Ga. s.	James	21	13	58.7	16.2	4.0	Frt.	2	24	1922	Crittenden, Va.	Washington, D. C.
219260		*Ga. p.	James Beary	22	11	53.1	14.4	2.6	Frt.	2	20	1919	Harvey, La.	Morgan City, La.
76592		Ga. s.	James Carroll	11	10	36.0	13.4	4.1	Frt.	2	15	1885	Kayport, N. J.	New York, N. Y.
217314		Ga. s.	James Cotton	9	6	51.0	10.0	3.6	Tow.	3	60	1918	Point Caswell, N. C.	Georgetown, S. C.
222018		Ga. s.	James D.	44	30	65.6	18.8	3.0	Pas.	1	66	1922	Sallsbury, Md.	Washington, D. C.
204659		Ga. s.	James Denson	31	17	60.0	13.0	3.0	Frt.	3	40	1907	Marks, Miss.	Vicksburg, Miss.
205702		Ga. s.	James Emma	12	8	49.0	14.3	4.1	Frt.	1	18	1908	Mercedosa, Ill.	Peoria, Ill.
214175		Ga. s.	James F.	12	10	39.0	8.4	3.3	Frt.	1	40	1918	San Diego, Calif.	New York, N. Y.
231624		Ga. s.	James F.	8	6	38.7	9.0	4.3	Mso.	1	15	1910	Long Branch, N. J.	Philadelphia, Pa.
222127		Ga. s.	James F.	5	6	31.5	9.4	3.1	Pas.	1	21	1910	Patchogue, N. Y.	New York, N. Y.
76621		Ga. s.	James Humphrey	14	11	40.5	10.3	6.0	Pas.	1	21	1910	Brooklyn, N. Y.	Philadelphia, Pa.
218381		Ga. s.	James Monroe	30	20	49.0	17.2	5.0	Oys.	3	60	1822	Poughkeepsie, N. Y.	Now Haven, Conn.
13937		Ga. s.	James Mulvey	18	7	42.0	16.4	4.5	Oys.	5	30	1892	Greenwich, N. J.	Philadelphia, Pa.
77016		Ga. s.	James O.	10	8	55.0	10.0	2.2	Tow.	1	12	1915	Rochester, Ky.	St. Louis, Mo.
213587		*Ga. p.	James P.	46	38	89.0	22.0	4.5	Mso.	2	50	1888	Nyaak, N. Y.	New York, N. Y.
75043		Ga. s.	James Patterson	14	14	63.0	12.0	2.6	Tow.	2	15	1903	Ilighnsport, Ohio	Mobile, Ala.
200552		*Ga. p.	James R.	0	0	62.4	0.8	3.3	Frt.	2	45	(†)	(†)	Charleston, S. C.
222484		Ga. s.	James Timpson	2,016	1,646	260.8	46.0	31.0	Frt.	25	500	1918	Portland, Oreg.	New York, N. Y.
216016	LJRV	Ga. s.	James W.	14	9	34.8	9.8	4.4	Tow.	1	1902	Seattle, Wash.	Seattle, Wash.	
28151		Ga. s.	James A. Hamilton	8	9	41.0	11.0	4.2	Pas.	1	40	1910	Brooklyn, N. Y.	New York, N. Y.
222363		Ga. s.	James C. Tawes	14	8	63.5	14.0	3.0	Frt.	4	15	1899	Monie, Md.	Norfolk, Va.
205547		Ga. s.	James E. Brown	8	8	31.0	8.0	7.0	Frt.	1	13	1908	Buffalo City, N. C.	Do.
76662		Ga. s.	James E. Jouett	20	17	43.1	13.0	8.0	Plt.	3	1886	Manatee, Fla.	Key West, Fla.	
76043		Ga. s.	James F. King	8	7	38.0	13.9	2.3	Frt.	1	1878	Isle of Wight County, Va.	Norfolk, Va.	
77169		Ga. s.	James E. Kirwan	22	14	64.0	17.7	4.3	Frt.	2	10	1895	Kent Island, Md.	Annapolis, Md.
77528		Ga. s.	Jas. F. McKenna	92	50	78.0	27.6	6.3	Frt.	2	1902	San Francisco, Calif.	San Francisco, Calif.	
200160		Ga. s.	James H. Cullen	6	6	38.6	12.6	3.4	Frt.	4	1903	Crisfield, Md.	Annapolis, Md.	
75579		Ga. s.	James H. Nixon	32	18	58.0	19.0	4.9	Oys.	6	18	1873	Mauricetown, N. J.	Philadelphia, Pa.
216030		Ga. s.	James J. Kehoe No. 3	10	7	39.6	13.5	3.8	Frt.	2	24	1918	Brooklyn, N. Y.	New York, N. Y.
221534		Ga. s.	James J. Murray	53	36	61.3	20.9	7.6	Frt.	2	110	1921	Pocomok City, Md.	Do.
215192		Ga. s.	James M. Burke	28	11	53.8	14.4	6.4	Fsh.	9	45	1917	Boothbay, Me.	Provincetown, Mass.
207163		Ga. s.	James N. Gillett, Jr.	9	6	38.7	10.6	3.8	Tow.	1	45	1907	San Francisco, Calif.	San Francisco, Calif.
207999		Ga. s.	James O. Sheppard	33	16	61.1	20.5	4.2	Frt.	6	25	1910	Greenwich, N. J.	Philadelphia, Pa.
76502		Ga. s.	James P. Thurston	16	8	45.7	16.7	5.6	Frt.	2	30	1884	Berkley, Va.	Newport News, Va.
76837		Ga. s.	James T. Dennis	14	9	54.0	15.3	4.0	Frt.	3	7	1889	Orlolo, Md.	Cape Charles, Va.
77574		Ga. s.	James and Esther	76	47	81.7	21.0	9.8	Fsh.	10	36	1903	Essex, Mass.	Pensacola, Fla.
219788		Ga. s.	Jane	31	20	52.5	16.0	5.5	Frt.	3	42	1920	West Norfolk, Va.	Elizabeth City, N. C.
202999		Ga. s.	Jane	9	6	40.1	12.5	3.5	Frt.	2	1905	Queenstown, Md.	Baltimore, Md.	
212169		Ga. s.	Jane	18	12	46.5	13.9	6.2	Frt.	1	75	1914	Westlake, La.	New York, N. Y.
220704		Ga. s.	Jane	36	30	71.3	10.0	5.9	Tow.	11	100	1919	Oshkosh, Wis.	Milwaukee, Wis.
221447		Ga. s.	Jane	10	7	31.3	12.2	3.5	Mso.	2	20	(†)	(†)	New York, N. Y.
76624		Ga. s.	Jane A. Smith	16	8	42.0	18.0	4.0	Frt.	4	25	1896	Goshen, N. J.	Philadelphia, Pa.
215277		*Ga. p.	Jane E.	9	9	50.8	10.0	2.7	Pas.	3	15	1914	Frankfort, Ky.	Louisville, Ky.
215205		Ga. s.	Jane Elizabeth	11	10	31.0	9.6	3.3	Frt.	2	10	1916	Oconto, Wis.	Milwaukee, Wis.
214601	LQNR	Ga. y.	Jane V.	63	43	67.5	17.3	8.2	Yot.	4	108	1916	Camden, N. J.	Miami, Fla.
208959		Ga. s.	Jane S.	8	5	42.0	9.0	3.0	Mso.	1	18	1911	Sault Ste. Marie, Mich.	Marquette, Mich.
212757		Ga. s.	Jane S.	11	8	42.7	11.7	4.7	Fsh.	3	40	1914	Los Angeles, Calif.	Astoria, Oreg.
210399		Ga. s.	Janet	10	7	47.0	10.7	3.4	Frt.	2	1912	Atlantic, N. C.	New Bern, N. C.	

† Formerly ga. y. Florence J.
* Formerly U. S. N. Nomad.

† Formerly st. s. Louisa Haines.
* Formerly U. S. Navy launch hull No. 7776.

† Formerly ga. s. Home.
† Unknown.

MERCHANT MOTOR VESSELS OF THE UNITED STATES—Continued.

Official No.	Signal letters.	Rtg.	Name of vessel.	Gross tonnage.	Net tonnage.	Length.	Breadth.	Depth.	Service.	Crew.	Indicated horsepower.	When built.	Where built.	Home port (where permanent port issues).
						Feet.	Feet.	Feet.						
214279		Ga. y.	Janet.....	40	27	75.2	12.7	4.0	Yct.	2	600	1916	Port Clinton, Ohio.....	Boston, Mass.
215937		Ga. s.	Janet.....	7	6	30.8	8.6	3.7	Fsh.	1	18	1917	Bremerton, Wash.....	Seattle, Wash.
221236		Ga. s.	Janet.....	24	16	49.1	14.6	6.7	Tow.	2	100	1921	Pocomoke City, Md.....	New York, N. Y.
206294		Ga. y.	Janey II.....	32	29	59.0	13.7	7.0	Yct.	2	25	1909	Greenwich, Conn.....	Detroit, Mich.
201670		Ga. s.	Janice D. Pettis.....	13	8	40.5	13.8	3.2	Oys.	2	40	1905	Bridgeport, Conn.....	Providence, R. I.
75321		Ga. s.	Janie Baker.....	6	5	31.8	12.0	4.9	Frt.	1	20	1871	Patchogue, N. Y.....	New York, N. Y.
216322		Ga. s.	Janie K.....	13	11	85.7	9.1	5.0	Fsh.	1	15	1918	Seattle, Wash.....	Seattle, Wash.
221744		Ga. s.	Janie M.....	9	6	36.9	12.4	3.6	Fsh.	2	10	1921	Brunswick, Ga.....	Brunswick, Ga.
220277		Ga. s.	Jannie.....	11	8	46.5	11.0	4.4	Frt.	2	40	1916	(1)	New York, N. Y.
203733		Ga. s.	Japonia.....	60	45	85.4	14.5	7.8	Tow.	3	21	1906	Handsboro, Miss.....	Aransas Pass, Tex.
212481		Ga. s.	Jason.....	7	6	25.0	9.3	3.7	Fsh.	1	9	1914	Seattle, Wash.....	Seattle, Wash.
221616		Ga. s.	Jazz.....	15	10	43.3	10.7	4.9	Fsh.	1	42	1921	Skagway, Alaska.....	Juneau, Alaska.
221440		Ga. s.	Jazz Boat No. 1.....	14	12	31.3	39.8	1.6	Pas.	2	70	1921	Los Angeles, Calif.....	Los Angeles, Calif.
211300		Ga. s.	Jean.....	19	13	43.8	11.0	4.7	Pas.	1	37	1913	Red Bank, N. J.....	Perth Amboy, N. J.
211936		Ga. p.	Jean.....	12	9	63.6	16.0	2.6	Tow.	1	22	1912	Antiquity, Ohio.....	Pittsburgh, Pa.
213499		Ga. s.	Jean.....	9	8	33.0	10.4	4.0	Frt.	2	12	1915	Mora, Wash.....	Fort Angeles, Wash.
217879		Ga. s.	Jean.....	12	9	38.1	10.4	5.2	Fsh.	3	20	1919	Seattle, Wash.....	Seattle, Wash.
77550		Ga. s.	Jean R. Zeigler.....	8	8	34.9	12.4	4.0	Fsh.	2	1901	Ocean City, N. J.....	Philadelphia, Pa.
202447		Ga. y.	Jean and Virginia.....	30	13	60.0	12.0	5.5	Yct.	2	1901	New York, N. Y.....	Charleston, S. C.
217779		Ga. s.	Jeano.....	36	30	53.8	14.1	5.3	Fsh.	4	60	1919	Seattle, Wash.....	Seattle, Wash.
201742		Ga. s.	Jeanette.....	17	10	44.1	11.3	3.4	Tow.	2	1905	Miami, Fla.....	Georgetown, S. C.
219625		Ga. s.	Jeanette.....	9	6	34.4	10.6	3.6	Fsh.	2	36	1919	Portland, Oreg.....	Seattle, Wash.
77625		Ga. s.	Jeanette.....	19	13	43.8	13.5	5.0	Frt.	2	1902	Bridgeport, Conn.....	Wilmington, Del.
205483	I.FMR	Ga. s.	Jeanette.....	13	9	44.6	13.4	3.9	Frt.	2	30	1908	Elkton, Md.....	Philadelphia, Pa.
213412		Ga. y.	Jeanette.....	30	24	62.0	15.5	9.3	Yct.	6	30	1915	East Boothbay, Me.....	New York, N. Y.
218648		Ga. s.	Jeanette.....	7	7	42.4	7.8	3.1	Fer.	1	30	1916	Superior, Wis.....	Duluth, Minn.
218193		Ga. s.	Jeanette.....	8	8	30.6	9.3	4.3	Fsh.	1	8	1919	Seattle, Wash.....	Seattle, Wash.
209719		Ga. s.	Jeanette C.....	8	8	30.0	8.6	4.0	Fsh.	2	20	1904	Manitowoc, Wis.....	Allwaukee, Wis.
219803		Ga. s.	Jeanette R.....	101	52	84.5	20.7	7.8	Frt.	5	120	1920	San Diego, Calif.....	San Diego, Calif.
222088		Ga. s.	Jeanette Scott.....	141	80	114.7	24.5	7.1	Frt.	5	210	1922	Mobile, Ala.....	Tampa, Fla.
203454		Ga. s.	Jeanette.....	9	6	35.0	12.4	4.0	Tow.	2	1905	Unalakleet, Alaska.....	Nome, Alaska.
218599		Ga. s.	Jeff.....	7	6	34.6	9.0	2.7	Tow.	2	18	1919	Jeanette, La.....	Morgan City, La.
217681	K.WPH	Ga. s.	Jefferson.....	20	11	53.9	15.7	5.0	Fsh.	2	85	1919	Sausalito, Calif.....	San Francisco, Calif.
205115		Ga. y.	Jessie F. III.....	140	133	98.8	21.0	8.1	Yct.	4	250	1908	New York, N. Y.....	Buffalo, N. Y.
221407		Ga. s.	Jessie.....	9	8	38.9	10.5	3.6	Pas.	1	25	(f)	(f)	Boston, Mass.
221497		Ga. p.	Jessie.....	37	15	64.0	14.0	2.0	Tow.	1	35	1921	Portsmouth, N. H.....	Cincinnati, Ohio.
215256		Ga. s.	Jennie.....	31	25	42.0	18.4	7.2	Msc.	2	75	1917	Tottonville, N. Y.....	New York, N. Y.
75776		Ga. s.	Jennie.....	8	7	31.6	12.4	3.8	Fsh.	1	7	1876	Newport, R. I.....	Providence, R. I.
76308		Ga. s.	Jennie.....	6	6	31.4	12.1	3.3	Frt.	1	1884	Islip, N. Y.....	New York, N. Y.
76897		Ga. s.	Jennie.....	6	5	25.1	12.3	3.4	Fsh.	1	14	1887	Marshallville, N. J.....	Philadelphia, Pa.
76990		Ga. s.	Jennie.....	6	5	28.0	12.0	3.8	Mso.	1	12	1884	Newport, R. I.....	Hartford, Conn.
204461		Ga. s.	Jennie.....	9	8	30.6	9.2	3.4	Fsh.	2	12	1901	Ludington, Mich.....	Grand Haven, Mich.
204005		Ga. s.	Jennie.....	8	8	34.3	9.8	3.3	Pas.	1	22	1903	Astoria, Oreg.....	Astoria, Oreg.
208751		Ga. s.	Jennie.....	20	16	41.7	12.6	4.7	Fsh.	2	20	1911	Seattle, Wash.....	Seattle, Wash.
209193		Ga. s.	Jennie.....	10	9	33.0	13.7	3.3	Oys.	1	25	1911	Inwood, N. Y.....	New York, N. Y.
215926		Ga. y.	Jennie.....	18	11	57.0	8.9	5.5	Yct.	1	60	1904	New Orleans, La.....	New Orleans, La.
77140		Ga. s.	Jennie C.....	9	7	34.5	13.5	3.5	Mso.	1	12	1894	Merrick, N. Y.....	New York, N. Y.
209863		Ga. s.	Jennie D. III.....	23	16	46.0	14.0	6.0	Pas.	1	60	1912	Detroit, Mich.....	Detroit, Mich.
211282		Ga. s.	Jennie G.....	10	9	35.5	10.5	4.1	Mso.	3	40	1913	Newport, R. I.....	New York, N. Y.
202420		Ga. s.	Jennie Johnson.....	17	9	65.9	17.7	3.5	Frt.	2	20	1905	Biloxi, Miss.....	Gulfport, Miss.
208795		Ga. s.	Jennie.....	6	5	23.6	7.0	3.4	Fsh.	2	8	1907	Sturgeon, Bay Wis.....	Marquette, Mich.
77074		Ga. s.	Jennie Cokers.....	7	6	30.0	13.0	3.3	Oys.	1	12	1892	Patchogue, N. Y.....	New York, N. Y.
76488		Ga. s.	Jennie R.....	13	10	84.5	14.5	3.7	Fsh.	1	35	1884	Philadelphia, Pa.
221189		Ga. s.	Jennie R.....	9	6	37.4	8.5	3.8	Tow.	2	25	1912	Madisonville, La.....	New Orleans, La.
76295		Ga. s.	Jennie Reeves.....	15	10	42.0	16.0	4.1	Oys.	4	18	1882	Dorchester, N. J.....	Philadelphia, Pa.
214395		Ga. s.	Jennie S.....	14	11	35.7	11.7	5.0	Pas.	1	30	1912	Yonkers, N. Y.....	Boston, Mass.
211508		Ga. s.	Jennie T.....	12	7	38.5	12.7	3.4	Frt.	1	25	1913	Noank, Conn.....	New York, N. Y.
76558		Ga. s.	Jennie Treadwell.....	8	7	33.8	14.0	3.5	Frt.	2	1885	Patchogue, N. Y.....	Bridgeport, Conn.
76997		Ga. s.	Jennie Tuoker.....	6	5	29.0	13.0	3.2	Fsh.	1	1891	New York, N. Y.
207809		Ga. s.	Jennie W.....	11	9	35.5	9.2	4.5	Mso.	2	16	1904	West De Pere, Wis.....	Marquette, Mich.
76671		Ga. s.	Jennie Wicks.....	6	5	28.1	12.5	3.2	Oys.	1	1887	Patchogue, N. Y.....	New York, N. Y.
77068		Ga. s.	Jennie A. Hupper.....	8	8	30.0	11.5	5.7	Fsh.	2	10	1892	Bremen, Me.....	New Bedford, Mass.
76403		Ga. s.	Jennie C. Brown.....	24	20	45.5	17.5	6.1	Frt.	1	74	1883	Bay Shore, N. Y.....	New York, N. Y.
77480		Ga. s.	Jennie F. Decker.....	23	16	52.7	16.5	7.0	Fsh.	8	1901	Seattle, Wash.....	Seattle, Wash.
77558		Ga. s.	Jennie F. Moore.....	15	10	42.8	15.0	3.3	Frt.	2	28	1902	Havre de Grace, Md.....	Baltimore, Md.
77347		Ga. s.	Jennie G. Logan.....	16	12	44.0	14.2	6.4	Frt.	2	1899	East Machias, Me.....	Eastport, Me.
210898		Ga. s.	Jennie & James.....	14	7	50.6	13.4	4.2	Fsh.	3	24	1913	Severn, Va.....	Newport News, Va.
221366		Ga. s.	Jennie and Josie.....	14	6	47.2	13.8	4.0	Fsh.	1	12	1906	White Stone, Va.....	Reedville, Va.
76930		Ga. s.	Jenny.....	7	7	24.2	12.2	4.6	Fsh.	2	12	1891	New Bedford, Mass.....	New London, Conn.
213731		Ga. s.	Jensen Bros.....	7	6	28.7	9.0	3.0	Frt.	2	20	1914	Naubinway, Mich.....	Grand Haven, Mich.
77505		Ga. s.	Jeremiah N. Ogden.....	35	19	56.0	19.4	5.5	Oys.	5	50	1901	Greenwich Piers, N. J.....	Philadelphia, Pa.
210562		Ga. s.	Jerome.....	8	5	37.7	9.0	3.9	Frt.	2	32	1910	Brooklyn, N. Y.....	Baltimore, Md.
216519		Ga. s.	Jerome.....	14	13	36.3	12.0	4.4	Pas.	1	24	1917	Chicago, Ill.....	Chicago, Ill.

1 Formerly (a) ga. y. Susanna, (b) U. S. S. S. P. 411.

2 Formerly ga. s. Caroline. 3 Formerly ga. s. Dalphine.

† Unknown, ‡ Oil engine.

MERCHANT MOTOR VESSELS OF THE UNITED STATES—Continued.

Official No.	Signal letters.	Rig.	Name of vessel.	Gross tonnage.	Net tonnage	Length.	Breadth.	Depth.	Service.	Crew.	Indicated horsepower.	When built.	Where built.	Home port (where permanent document issues).
						Feet.	Feet.	Feet.						
76637		Ga. s.	Jerry Brown.....	24	13	45.0	16.4	4.5	Oys.	5	1885	Bayport, N. Y.....	New York, N. Y.
217387		Ga. s.	Jersey.....	11	6	42.2	11.0	4.6	Tow.	1	80	1918	Stockton, Calif.....	San Francisco, Calif.
209306		Ga. s.	Jesse.....	5	5	31.9	9.3	4.0	Frt.	1	10	1911	Georgetown, S. C.....	Georgetown, S. C.
76828		Ga. s.	Jesse Johnson.....	8	7	35.0	13.1	3.1	Frt.	1	1889	Patchogue, N. Y.....	Bridgeport, Conn.
76289		Ga. s.	Jessie.....	10	10	29.0	12.3	4.0	Pas.	1	15	1882	Noank, Conn.....	Providence, R. I.
205105		Ga. s.	Jessie.....	28	24	62.0	18.5	4.6	Frt.	6	1902	Biloxi, Miss.....	Gulfport, Miss.
215405		Ga. s.	Jessie.....	6	6	34.6	8.8	4.0	Fsh.	2	16	1903	Provincetown, Mass.....	Provincetown, Mass.
201055		Ga. s.	Jessie.....	8	6	32.4	9.0	4.0	Fsh.	1	16	1914	Tacoma, Wash.....	Port Angeles, Wash.
218377		Ga. s.	Jessie.....	16	11	44.4	14.0	4.8	Frt.	2	40	1920	Stockton, Calif.....	San Francisco, Calif.
77018		Ga. s.	Jessie Dutra.....	23	7	45.5	15.5	5.7	Fsh.	3	36	1919	Friendship, Me.....	Provincetown, Mass.
210288		Ga. s.	Jessie G.....	6	5	29.5	12.9	3.0	Oys.	1	8	1892	Sayville, N. Y.....	New York, N. Y.
77497		Ga. s.	Jessie Lewis.....	17	11	32.6	14.6	4.2	Oys.	1	20	1903	Forked River, N. J.....	Philadelphia, Pa.
76749		Ga. s.	Jessie M.....	18	13	57.0	16.0	4.5	Frt.	2	1901	Quincy, Va.....	Newport News, Va.
214897		Ga. p.	Jessie M.....	8	8	33.0	17.7	3.4	Mso.	1	16	1889	Greenport, N. Y.....	New York, N. Y.
77081		Ga. s.	Jessie Matsen.....	20	13	59.8	14.0	2.8	Frt.	3	18	1917	Plaquemine, La.....	Morgan City, La.
212416		Ga. s.	Jessie Matsen.....	32	31	65.0	18.2	4.0	Frt.	2	1893	San Francisco, Calif.....	San Francisco, Calif.
77101		Ga. s.	Jessie P.....	37	33	53.5	13.5	4.3	Frt.	4	95	1914	Carrabelle, Fla.....	Apalachicola, Fla.
76551		Ga. s.	Jessie P.....	9	9	41.0	13.2	6.2	Fsh.	5	1893	Eastport, Me.....	Gloucester, Mass.
155345		Ga. s.	Jessie Porter.....	10	10	34.6	13.8	4.0	Frt.	1	1884	Narrows, Fla.....	Tampa, Fla.
213081		Ga. s.	Jessie Taylor.....	9	8	26.7	11.6	3.0	Pas.	2	1898	Key West, Fla.....	Key West, Fla.
215870		Ga. s.	Jessie Taylor.....	22	19	57.5	14.7	4.6	Frt.	2	25	1915	Deep Creek, Va.....	Crisfield, Md.
210125		Ga. s.	Jessitina.....	18	14	41.0	12.0	4.0	Fsh.	6	20	1917	Dewatto, Wash.....	Seattle, Wash.
222897		Ga. y.	Jetta.....	18	14	41.0	12.0	4.0	Fsh.	6	24	1912	Neposet, Mass.....	New Bedford, Mass.
233655		Ga. s.	Jewel.....	8	8	32.4	9.3	5.0	Fsh.	2	1922	Madisonville, La.....	New Orleans, La.
214356		Ga. s.	Jewel.....	48	44	61.7	13.2	5.8	Yct.	3	125	1908	Mandarin, La.....	Jacksonville, Fla.
211182		Ga. p.	Jewel City.....	14	8	42.0	16.0	3.0	Frt.	30	1916	Pensacola, Fla.....	Pensacola, Fla.
213924		Ga. s.	Jewel Guard.....	8	7	45.3	11.7	2.8	Tow.	3	20	1916	Rome, Ky.....	Louisville, Ky.
219555		Ga. s.	Jewel Guard.....	12	10	40.3	12.5	2.5	Tow.	2	32	1921	Seattle, Wash.....	Nomo, Alaska.
76721		Ga. s.	Jiggs.....	10	10	51.0	12.5	2.5	Tow.	2	1921	Irvine, Ky.....	Louisville, Ky.
211431		Ga. s.	Jim.....	9	8	48.5	12.6	3.5	Frt.	2	15	1884	Tilghmans Island, Md.....	Annapolis, Md.
212562		Ga. s.	Jim.....	8	7	37.1	10.8	3.4	Fsh.	1	14	1913	Bellingham, Wash.....	Ketchikan, Alaska.
208736		Ga. s.	Jim K.....	8	8	35.0	9.9	2.6	Fsh.	2	20	1914	Park City, Ala.....	Mobile, Ala.
209168		Ga. s.	Jim Dandy.....	8	7	40.5	11.0	3.3	Pas.	4	15	1911	Brooklyn, N. Y.....	New York, N. Y.
212799		Ga. s.	Jim Wilder No. 2.....	26	17	50.6	16.5	6.5	Pas.	1	110	1911	Oakland, Calif.....	San Francisco, Calif.
230483		Ga. s.	Jimmie.....	42	40	60.5	11.0	4.7	Frt.	1	35	1911	Norfolk, Va.....	Philadelphia, Pa.
214920		Ga. p.	Jimmie K.....	20	19	65.2	14.8	7.8	Frt.	3	200	1920	Los Angeles, Calif.....	Los Angeles, Calif.
212100	LDNG	Ga. y.	Joanna.....	25	25	51.0	21.0	3.4	Pas.	1	36	1914	Culbertson, Mont.....	Great Falls, Mont.
209315		Ga. s.	Joanna.....	18	14	42.0	10.9	6.5	Yct.	2	20	1911	West Lynn, Mass.....	Philadelphia, Pa.
215995		Ga. s.	Joanna.....	36	23	57.1	16.4	6.0	Fsh.	8	48	1912	Essex, Mass.....	Gloucester, Mass.
213779		Ga. p.	Joanquin.....	14	9	54.0	11.8	3.7	Frt.	1	55	1917	Stockton, Calif.....	San Francisco, Calif.
77349		Ga. y.	Job.....	16	16	44.9	12.0	2.7	Tow.	2	60	1921	Atchison, Kan. s.....	Kansas City, Mo.
20241		Ga. y.	Joe.....	10	6	44.0	16.0	2.8	Yct.	2	30	1897	Atlantic, N. C.....	New York, N. Y.
222133		Ga. p.	Joe Emmet.....	22	15	45.0	10.0	3.0	Oys.	2	24	1911	Abbeville, La.....	Morgan City, La.
201434		Ga. s.	Joe Leppert.....	13	7	45.6	14.5	3.8	Mso.	3	25	1922	Wolf Creek, Ky.....	Louisville, Ky.
77271		Ga. s.	Joe Wheeler.....	13	11	34.4	16.3	4.5	Pas.	3	1903	Newark, N. J.....	New York, N. Y.
77582		Ga. s.	Joe & Diak.....	10	9	45.6	14.5	3.8	Mso.	2	1897	New York, N. Y.....	Do.
218391		Ga. s.	Joe & Diak.....	28	15	54.0	15.3	6.8	Tow.	1	1899	Cape Charles, Va.....	Cape Charles, Va.
207704		Ga. s.	Joan I II.....	15	13	42.0	10.7	4.5	Fsh.	2	20	1910	Manitou Beach, Wash.....	Seattle, Wash.
216314	LKJW	Ga. s.	Joffra.....	138	80	105.5	25.2	11.8	Fsh.	23	100	1918	Essex, Mass.....	Gloucester, Mass.
208413		Ga. s.	Joffra.....	8	8	30.8	9.8	3.8	Fsh.	2	24	1917	Bay City, Mich.....	Grand Haven, Mich.
208498		Ga. s.	Johanna.....	23	16	44.2	13.3	5.2	Fsh.	5	24	1911	Seattle, Wash.....	Seattle, Wash.
215191		Ga. s.	John.....	10	6	35.0	14.4	2.5	Fsh.	2	30	1911	Galveston, Tex.....	Port Aransas, Tex.
208598		Ga. s.	John.....	250	162	109.5	30.2	8.2	Frt.	2	120	1919	Stockton, Calif.....	San Francisco, Calif.
190565		Ga. s.	John A. Becker.....	35	17	63.0	16.2	6.9	Tow.	3	105	1894	Long Island City, N. Y.....	Albany, N. Y.
76721		Ga. s.	John B.....	8	8	32.4	12.3	4.3	Mso.	2	1884	Patchogue, N. Y.....	New York, N. Y.
75101		Ga. s.	John C. Bowers.....	53	46	69.2	22.8	4.9	Frt.	2	100	1871	Tottenville, N. Y.....	Do.
210300		Ga. s.	John Cassidy.....	81	70	91.1	22.0	5.4	Frt.	8	100	1912	Madisonville, La.....	New Orleans, La.
77223		Ga. s.	John Cloughen.....	68	42	65.0	25.0	5.0	Frt.	2	40	1896	Millford, Del.....	New York, N. Y.
215781		Ga. s.	John D.....	24	12	49.4	15.5	5.0	Fsh.	2	36	1917	Amesbury, Mass.....	Provincetown, Mass.
76566		Ga. s.	John Feaney.....	47	43	69.2	20.4	8.3	Fsh.	14	37	1885	Noank, Conn.....	New York, N. Y.
212232		Ga. s.	JOHN GRHN.....	15	12	39.2	11.2	4.0	Pas.	1	80	1913	Buffalo, N. Y.....	Buffalo, N. Y.
76564		Ga. s.	John H.....	18	12	34.2	14.1	4.1	Oys.	2	1885	Glenwood, N. Y.....	Boothbay, Me.
203779		Ga. s.	John H. Orr.....	27	15	60.5	18.0	4.6	Oys.	4	24	1906	Greenwich, N. J.....	Philadelphia, Pa.
210695		Ga. s.	JOHN HENRY.....	17	15	37.7	10.2	5.2	Tow.	1	54	1912	Buffalo, N. Y.....	Detroit, Mich.
210085		Ga. s.	JOHN JONES.....	11	8	40.0	10.6	4.5	Fah.	2	40	1910	Stockton, Ala.....	Mobile, Ala.
222789		Ga. p.	John K. Knight.....	25	13	63.0	12.8	2.4	Tow.	3	35	1923	Paducah, Ky.....	Paducah, Ky.
219333		Ga. s.	John Knox.....	99	72	70.8	22.9	7.8	For.	0	100	1920	Morehead City, N. C.....	Wilmington, N. C.
77503		Ga. s.	John Keeley, Jr.....	11	10	40.0	12.7	3.7	Fsh.	3	20	1901	Patchogue, N. Y.....	New York, N. Y.
205370		Ga. s.	John L.....	9	8	38.4	9.6	3.9	Pas.	1	20	1909	Wildwood, N. J.....	Philadelphia, Pa.
212534		Ga. s.	John L.....	6	6	33.0	10.0	4.0	Pas.	1	12	1914	Pleasantville, N. J.....	Do.
206544		Ga. s.	John Leonard.....	7	14	45.0	15.0	5.6	Fah.	7	15	1903	Atlantic City, N. J.....	Do.

1 Formerly ga. s. J. P. Williams.
 1 Formerly ga. s. O. B. Roberts.
 1 Formerly ga. s. J. W. Murphy.

1 Formerly ga. y. {a Elfin.
 1 Formerly st. s. Protector. {b Selma.

1 Formerly ga. s. Handy Boy.
 1 Formerly ga. s. Buveo.

MERCHANT MOTOR VESSELS OF THE UNITED STATES—Continued.

Official No.	Signal letters.	Rtg.	Name of vessel.	Gross tonnage.	Net tonnage.	Length.	Breadth.	Depth.	Service.	Crew.	Indicated horsepower.	When built.	Where built.	Home port (where permanent document issues).
						Feet.	Feet.	Feet.						
200721		Ga. s.	John Mack	13	5	46.0	12.5	3.0	Oys.	4		1904	Reedville, Va.	Reedville, Va.
220701		Ga. s.	John Marcellous	12	5	44.0	10.2	3.6	Frt.	1	24	1920	Norfolk, Va.	Norfolk, Va.
200141		Ga. s.	John P.	14	9	40.7	12.5	4.6	Tow.	2	20	1903	Shelton, Wash.	Juneau, Alaska.
81365		Ga. s.	John Reed	30	16	55.6	20.0	5.5	Oys.	8		1892	Solomons Island, Md.	Philadelphia, Pa.
206274		Ga. s.	John Stuart	27	18	51.0	17.5	3.7	Frt.	1	25	1909	West Haven, Conn.	Boston, Mass.
205851		Ga. s.	John A. Britton	9	6	41.7	10.3	4.2	Frt.	1	30	1906	Oakland, Calif.	San Francisco, Calif.
217290		Ga. s.	John A. Cooney	30	14	55.6	15.8	7.0	Fsh.	10	50	1918	Amesbury, Mass.	Gloucester, Mass.
77131		Ga. s.	John A. Ericsson	60	57	75.5	20.0	8.4	Fsh.	14	137	1894	Essex, Mass.	Savannah, Ga.
202510		Ga. s.	John B. Robbins	19	15	64.0	18.0	4.3	Frt.	2		1905	Orlolo, Md.	Charleston, S. C.
76441		Ga. s.	John C. Smith	13	8	50.4	12.0	3.1	Mso.	4	20	1884	Somerset County, Md.	Baltimore, Md.
211640		Ga. s.	John D. Johnson	31	21	53.0	16.0	6.0	Fer.	2	16	1913	Marine City, Mich.	Detroit, Mich.
77024		Ga. s.	John E. Du Bois	32	30	59.3	17.0	4.8	Frt.	2	2	1892	Havre de Grace, Md.	Annapolis, Md.
75739		Ga. s.	John E. Mehrer	25	12	50.8	17.2	4.9	Oys.	6	25	1875	Bridgeton, N. J.	Wilmington, Del.
76404		Ga. s.	John G. Pottis	25	22	47.0	18.4	4.6	Frt.	2	36	1883	Islip, N. Y.	New York, N. Y.
76334		Ga. s.	John H. Vall	8	5	31.3	13.0	2.0	Fsh.	1	9	1882	Bayport, N. Y.	Do.
205862	KWRD	Ga. s.	John J. Fallon	125	60	103.0	24.0	12.0	Fsh.	22	60	1908	Essex, Mass.	Gloucester, Mass.
207958		Ga. s.	John J. White	23	15	51.5	12.5	4.5	Tow.	1	150	1910	Whitehall, N. Y.	New York, N. Y.
204998		Ga. s.	John L. C.	26	18	62.9	14.6	3.9	Fsh.	3	60	1908	Astoria, Ore.	Juneau, Alaska.
77061		Ga. s.	John L. Mills	6	5	37.0	9.0	2.5	Oys.	2	12	1892	Chincoteague, Va.	Cape Charles, Va.
105062		Ga. s.	John L. Shull	42	20	64.4	20.9	6.0	Frt.	6	25	1871	Somerset County, Md.	Philadelphia, Pa.
211707		Ga. s.	John M. Dawoy	11	8	34.0	11.9	4.8	Tow.	1	28	1913	Detroit, Mich.	Cleveland, Ohio.
210576		Ga. s.	John R. Benton	13	13	55.8	14.1	3.5	Frt.	3	25	1912	Stevensville, Md.	Annapolis, Md.
75887		Ga. s.	John R. Waller	8	8	33.0	14.3	3.2	Frt.	1	25	1870	Nashville, Va.	Crisfield, Md.
215533		Ga. s.	John T. Hare II	40	27	47.7	28.1	3.7	Fer.	3	80	1917	Lynchburg, Tex.	Houston, Tex.
77509		Ga. s.	John T. Powell	20	13	61.9	17.3	4.3	Mso.	1		1901	Wachapreague, Va.	Cape Charles, Va.
76982		Ga. s.	John T. White	10	9	52.0	14.3	3.3	Frt.	2		1891	St. Peters, Md.	Reedville, Va.
77372		Ga. s.	John W. Dize	5	5	37.2	12.2	3.2	Frt.	3		1890	Crisfield, Md.	Cape Charles, Va.
221496		Ga. s.	John W. Higgins	151	92	84.4	26.2	6.8	Frt.	4	130	1921	Sacramento, Calif.	San Francisco, Calif.
77188		Ga. s.	John W. Parker	9	7	39.5	14.3	3.0	Frt.	2		1901	Fishing Creek, Md.	Baltimore, Md.
76979		Ga. s.	John W. Smith	13	6	51.5	13.7	3.6	Mso.	2		1891	St. Peters, Md.	Newport News, Va.
212274		Ga. s.	Johnny E.	24	16	44.5	14.8	5.6	Fsh.	7	30	1914	Gig Harbor, Wash.	Seattle, Wash.
76160		Ga. s.	Johnson Evans	11	11	48.0	14.0	3.4	Frt.	2	16	1883	Somerset County, Md.	Norfolk, Va.
214885		Ga. s.	JOHNSTONE	167	101	130.5	20.0	8.0	Frt.	7	200	1917	Galveston, Tex.	Port Arthur, Tex.
222337		Ga. s.	Jolo	81	55	101.9	11.7	8.6	Frt.	0	410	1918	Jacksonville, Fla.	Tampa, Fla.
76005		Ga. s.	Joker	20	12	51.4	15.3	4.3	Tow.	2	14	1878	Millbridge, Me.	Eastport, Me.
208134		Ga. p.	Jolly Tom	9	9	48.3	9.4	2.6	Tow.	2	25	1910	Livorno, Ky.	Louisville, Ky.
212764		Ga. y.	Jo Lo	16	11	49.6	11.7	4.3	Yct.	2	32	1914	Port Clinton, Ohio.	Detroit, Mich.
221523		Ga. s.	Jonah	8	6	35.6	10.3	3.5	Fsh.	1	10	(1)	City Island, N. Y.	Boston, Mass.
77522		Ga. s.	Jonathan M.	12	10	35.4	9.8	4.2	Mso.	1		1902	Philadelphia, Pa.	Philadelphia, Pa.
207094		Ga. s.	Jones	11	8	39.5	10.0	4.3	Pas.	1		1910	Gulport, Miss.	Gulfport, Miss.
208176		Ga. s.	Jones	22	13	60.0	17.3	3.7	Frt.	1	20	1911	Marshallberg, N. O.	Elizabeth City, N. C.
77473		Ga. s.	Joppalto	31	11	65.0	15.0	6.0	Fsh.	10	30	1901	Newburyport, Mass.	Newburyport, Mass.
13513		Ga. s.	Jordan	26	21	46.0	17.6	5.0	Frt.	1	18	1888	Patchogue, N. Y.	Reedville, Va.
211782		Ga. s.	Jorge Bird Leon	15	10	44.2	13.4	5.4	Tow.	3	50	1913	Tacoma, Wash.	San Juan, P. R.
212947		Ga. s.	Joseph	33	22	51.4	14.3	6.5	Fsh.	7	50	1915	Tacoma, Wash.	Seattle, Wash.
205823		Ga. s.	Joseph	9	6	37.3	10.4	3.8	Fsh.	6	20	1917	Sea Isle City, N. J.	Philadelphia, Pa.
221131		Ga. p.	Joseph Alario	10	5	49.5	11.3	2.5	Frt.	2	13	1908	Chit Off, Ia.	New Orleans, La.
210850		Ga. s.	Joseph George	8	6	36.0	10.1	3.8	Fsh.	2	30	1921	Bay Center, Wash.	Seattle, Wash.
209609		Ga. p.	Joseph H.	14	13	58.0	12.0	2.5	Pas.	1	10	1910	Branson, Mo.	St. Louis, Mo.
77335		Ga. s.	Jos. Lawrence, Jr.	21	7	51.3	18.4	3.4	Frt.	4		1911	Beymour, Miss.	New Orleans, La.
77123		Ga. s.	Jos. Maximi	12	8	40.8	13.0	3.4	Fsh.	3		1895	Biloxi, Miss.	Apalachicola, Fla.
220202		Ga. s.	Joseph Pulitzer	73	63	76.0	22.0	7.4	Frt.	7		1894	Essex, Mass.	Portland, Ore.
209141		Ga. y.	Joseph Warner	28	11	57.3	15.7	6.1	Fsh.	6	40	1920	Kennabunk Port, Me.	Portland, Me.
76711		Ga. s.	Jos. A. Magnus	16	14	37.5	10.5	4.6	Yct.	1	49	1910	Port Clinton, Ohio.	Grand Haven, Mich.
216740		Ga. s.	Joseph C. Knapp	38	36	51.5	21.0	5.0	Frt.	2		1887	Greenport, N. Y.	Bridgeton, Conn.
77158		Ga. s.	Joseph J. Keegan	10	7	37.2	9.3	4.7	Pas.	1	175	1915	Annapolis, Md.	Baltimore, Md.
13822		Ga. s.	Joseph S. Faulkner	30	29	69.3	19.3	4.6	Frt.	2		1894	Tilghmans Island, Md.	Do.
77267		Ga. s.	Josephina	14	12	35.3	12.2	3.6	Pas.	1	27	1867	New Orleans, La.	New Orleans, La.
77513		Ga. s.	Josephine	17	11	48.5	15.7	4.6	Mso.	2		1897	St. Michaels, Md.	Wilmington, Del.
96277		Ga. s.	Josephine	35	15	53.6	14.4	5.9	Frt.	3	50	1901	Mount Pleasant, S. O.	Charleston, S. C.
207353		Ga. s.	Josephine	31	25	49.2	17.9	6.9	Pas.	2	100	1894	Northport, N. Y.	New York, N. Y.
210193		Ga. y.	Josephine	7	7	40.0	8.0	3.0	Mso.	2	18	1910	Owensboro, Ky.	Louisville, Ky.
211081		Ga. s.	Josephine	26	18	45.0	12.0	5.0	Yct.	1	15	1912	Port Republic, N. J.	Philadelphia, Pa.
214002	LFVW	Ga. y.	Josephine	36	28	55.5	15.6	4.5	Frt.	1	45	1913	Morehead City, N. C.	Wilmington, Del.
214837	LOSW	Ga. y.	Josephine	34	23	52.8	13.5	5.4	Yct.	2	65	1916	New York, N. Y.	Evansville, Ind.
218661		Ga. p.	Josephine	24	16	51.7	12.3	2.2	Oys.	3	16	1919	(1)	New Orleans, La.
220272		Ga. s.	Josephine	16	11	43.5	12.6	4.8	Fsh.	2	35	1920	Astoria, Ore.	Seattle, Wash.
22270		Ga. s.	Josephine	20	11	45.5	14.0	3.6	Pas.	4	38	1908	Morehead City, N. C.	Brunswick, Ga.
222396		Ga. p.	Josephine	8	8	48.3	10.6	2.1	Tow.	1	20	1918	Point Marion, Pa.	Pittsburgh, Pa.

1 Formerly sch. Wm. H. Berry.
 2 Formerly sch. Anna A. Crowell.
 3 Formerly U. S. Navy S. C. 204.
 4 Formerly ga. y. John J. Ryan.
 5 Formerly ga. s. S. P. Blackburn.

6 Formerly slip. y. (a) Hallis.
 7 Formerly slip. y. (b) Josephine.
 8 Formerly (a) ga. y. Mulford.
 9 Formerly (b) ga. s. Anna II.

† Oil engine.
 ‡ Unknown.

MERCHANT MOTOR VESSELS OF THE UNITED STATES—Continued.

Official No.	Signal letters.	Rtg.	Name of vessel.	Gross tonnage.	Net tonnage.	Length.	Breadth.	Depth.	Service.	Crew.	Indicated horsepower.	When built.	Where built.	Home port (where permanent document issues).
						Feet.	Feet.	Feet.						
222190		Ga. s.	Josephine	84	45	70.0	21.0	7.5	Frt.	8	100	1922	Solomons, Md.	Baltimore, Md.
211600		Ga. s.	Josephine I.	14	9	38.0	11.0	4.3	Fsh.	2	30	1913	Poulsbo, Wash.	Ketchikan, Alaska.
207714	LBPJ	Ga. y.	Josephine II.	20	18	44.6	14.0	3.8	Yct.	2	2	1910	Toms River, N. J.	Philadelphia, Pa.
220430		Ga. y.	Josephine II.	20	14	49.4	11.0	5.4	Yct.	1	300	1920	Seattle, Wash.	Seattle, Wash.
212158		Ga. s.	Josephine A.	10	9	28.8	9.0	4.0	Fsh.	3	16	1913	West De Pere, Wis.	Milwaukee, Wis.
211157		Ga. y.	Josephine H.	20	13	47.6	12.0	4.8	Yct.	1	45	1916	Port Clinton, Ohio.	Chicago, Ill.
210215		Ga. y.	Josephine H. II.	36	24	51.3	13.0	0.0	Yct.	1	54	1912	Detroit, Mich.	Milwaukee, Wis.
218890		Ga. s.	Josephine M.	9	6	38.8	9.4	4.3	Pas.	2	21	1919	Unknown.	New York, N. Y.
218726		Ga. s.	Josephine R.	24	22	39.2	11.8	4.8	Fsh.	3	20	1919	Buffalo, N. Y.	Buffalo, N. Y.
207219		Ga. s.	Josephine De Costa.	114	60	96.5	24.0	11.4	Fsh.	20	20	1910	Essex, Mass.	Boston, Mass.
216252		Ga. s.	Josephine Maria.	18	9	43.7	13.2	5.2	Fsh.	5	40	1918	East Boston, Mass.	Do.
201603		Ga. s.	Josta.	12	7	48.0	13.0	4.3	Mso.	1	13	1907	Crab Neck, Va.	Newport News, Va.
207122		Ga. s.	Joste.	18	12	41.5	13.1	4.7	Fsh.	3	30	1910	Tacoma, Wash.	Juneau, Alaska.
210914		Ga. s.	Joste.	20	17	43.7	13.1	4.8	Fsh.	2	16	1919	Juneau, Alaska.	Do.
218358		Ga. s.	Joste.	20	7	45.0	13.6	5.1	Fsh.	7	50	1919	South Boston, Mass.	Boston, Mass.
208165		Ga. s.	Josta B.	14	12	40.0	9.6	4.0	Pas.	1	30	1908	St. Joseph, Mich.	Peoria, Ill.
210900		Ga. s.	Josta H.	11	9	41.0	11.0	4.2	Frt.	1	30	1912	Douli, Mich.	Grand Haven, Mich.
219100		Ga. s.	Josta Lane.	39	19	51.0	18.4	3.5	Frt.	1	75	1916	Sacramento, Calif.	San Francisco, Calif.
219100		Ga. p.	Josta Lane.	39	19	51.0	18.4	3.5	Frt.	1	600	1904	New York, N. Y.	Baltimore, Md.
201773		Ga. y.	Joy W.	41	23	92.4	11.0	6.7	Yct.	3	20	1922	Seattle, Wash.	Seattle, Wash.
222210		Ga. s.	Joyce Rebecca.	34	28	49.0	16.0	5.0	Fsh.	2	15	1937	New London, Conn.	Rockland, Me.
20829		Ga. s.	Juana-Lota.	8	7	34.4	10.1	4.0	Fsh.	1	1	1905	Camden, N. J.	Miami, Fla.
218160		Ga. s.	Juanita.	6	5	28.4	12.4	4.3	Fsh.	1	12	1900	Bristol, Me.	Newport, R. I.
77102		Ga. s.	Juanita.	9	5	31.6	11.6	6.0	Fsh.	1	1	1903	Friendship, Me.	Rockland, Me.
203234		Ga. s.	Juanita.	15	11	57.0	18.0	3.7	Mso.	4	1	1906	Pocomoke City, Md.	Elizabeth City, N. C.
30416		Ga. s.	Juanita.	11	10	30.0	10.0	4.5	Fsh.	1	10	1906	Terminal Island, Calif.	Los Angeles, Calif.
20376		Ga. s.	Juanita.	12	11	48.8	9.2	3.5	Frt.	2	15	1914	Bushy, Va.	Crisfield, Md.
212578		Ga. s.	Juanita.	13	9	35.0	11.1	4.0	Pas.	1	20	1912	Riverview, Fla.	Jacksonville, Fla.
213260		Ga. s.	Juanita.	13	12	41.7	10.0	1.7	Pas.	1	12	1917	Newport, Ark.	St. Louis, Mo.
215729		Ga. p.	Juado.	23	15	46.0	12.0	6.9	Tow.	3	40	1919	Tacoma, Wash.	Juneau, Alaska.
215628		Ga. s.	Judith.	8	5	29.0	10.0	4.4	Fsh.	1	16	1920	do.	Ketchikan, Alaska.
210845		Ga. s.	Judith.	8	5	30.0	10.1	4.4	Fsh.	3	12	1923	do.	Seattle, Wash.
222718		Ga. s.	Judith.	8	5	30.0	10.1	4.4	Fsh.	3	12	1923	do.	Seattle, Wash.
211761		Ga. s.	Jugoslav.	41	33	68.4	16.2	7.0	Fsh.	9	60	1917	do.	Juneau, Alaska.
76774		Ga. s.	Julia.	8	8	27.9	11.2	3.7	Frt.	2	1	1876	Saltwater, Mass.	Eastport, Me.
77133		Ga. s.	Julia.	7	7	26.2	12.3	4.1	Pas.	1	1	1894	Noank, Conn.	New London, Conn.
77155		Ga. s.	Julia.	8	6	32.0	13.3	3.7	Frt.	2	12	1901	Charleston, S. C.	Charleston, S. C.
208832		Ga. s.	Julia.	23	13	56.0	16.4	5.0	Oys.	4	50	1906	Houma, La.	Gulfport, Miss.
77057		Ga. s.	Julia Adelaine.	13	7	53.5	14.8	4.0	Frt.	2	7	1892	Monis, Md.	Newport News, Va.
211725		Ga. s.	Julia Coats.	9	9	29.6	8.5	3.2	Fsh.	2	10	1913	Oregon Bay, Wis.	Milwaukee, Wis.
205280		Ga. s.	Julia Davis.	48	29	69.0	22.3	5.7	Fsh.	10	36	1908	Essex, Mass.	Philadelphia, Pa.
218899		Ga. p.	Julia Frances.	29	27	52.8	12.0	2.3	Tow.	1	45	1919	Louisiana, Mo.	St. Louis, Mo.
77533		Ga. s.	Julia G.	10	8	35.9	9.8	4.0	Pas.	1	10	1900	Burlington, N. J.	Miami, Fla.
207591		Ga. s.	Julia G.	18	12	47.0	16.9	4.0	Frt.	2	1	1910	Crittenden, Va.	Norfolk, Va.
210104		Ga. s.	Julia L.	8	6	33.8	9.5	3.0	Mso.	1	1	1918	Hartford, Conn.	Hartford, Conn.
211278		Ga. s.	Julia M.	7	5	32.7	9.8	4.2	Pas.	1	18	1911	Manitowoc, Wis.	Chicago, Ill.
211713		Ga. s.	Julia May.	15	7	41.8	12.1	5.2	Fsh.	0	42	1913	Rockport, Mass.	Glocester, Mass.
11306		Ga. s.	Julia Nickelson.	32	18	55.9	19.6	5.4	Oys.	6	30	1874	Marous Hook, Pa.	Philadelphia, Pa.
213290		Ga. s.	Julia S.	14	10	43.5	10.8	5.0	Mso.	1	24	1913	Pittsburgh, Pa.	New York, N. Y.
76520		Ga. s.	Julia and Gertie.	21	10	52.0	16.1	5.0	Frt.	2	1	1884	Dennysville, Me.	Eastport, Me.
77491		Ga. s.	Julian T. Bradshaw.	34	17	72.0	21.5	6.2	Wat.	1	60	1901	Orlolo, Md.	Norfolk, Va.
201224		Ga. s.	Juliet.	14	9	46.0	10.6	3.6	Mso.	1	1	1904	Grand Chenier, La.	Port Arthur, Tex.
221631		Ga. s.	Juliett.	8	0	34.4	8.9	3.9	Tow.	1	40	1906	Philadelphia, Pa.	Seattle, Wash.
209900		Ga. p.	Juliette and Bill.	41	21	63.8	20.7	3.9	Tow.	2	40	1912	Helena, Ark.	St. Louis, Mo.
200279		Ga. y.	Julina.	21	17	69.7	13.2	6.7	Yct.	3	1	1903	South Boston, Mass.	Wilmington, Del.
76434		Ga. s.	Jumbo.	21	18	40.6	10.8	6.1	Fsh.	2	1	1833	Bayville, N. Y.	Bridgport, Conn.
222754		Ga. s.	Junaluska.	18	10	47.0	10.0	3.8	Fsh.	2	40	1923	Cedar Key, Fla.	Tampa, Fla.
213047		Ga. s.	June.	19	15	42.0	12.4	5.5	Fsh.	6	32	1915	Seattle, Wash.	Wrangell, Alaska.
214876		Ga. s.	June.	7	5	36.8	10.6	3.0	Frt.	1	30	1917	Astoria, Oreg.	Astoria, Oreg.
220030		Ga. s.	June.	20	17	43.2	12.2	5.3	Fsh.	8	20	1920	Seattle, Wash.	Seattle, Wash.
221106		Ga. s.	June.	10	8	34.7	9.1	4.6	Frt.	2	100	1921	do.	Do.
222380		Ga. y.	June.	17	11	48.7	11.5	5.3	Yct.	2	35	1909	Cleveland, Ohio.	New York, N. Y.
222114		Ga. s.	June.	13	10	43.2	11.6	4.0	Fsh.	1	50	1922	St. Ignace, Mich.	Marquette, Mich.
210918		Ga. s.	Juneau.	8	5	30.0	9.2	3.8	Fsh.	3	16	1913	Seattle, Wash.	Juneau, Alaska.
207430		Ga. s.	Juneta.	10	6	35.9	11.3	2.5	Pas.	1	20	1910	Astoria, Oreg.	Astoria, Oreg.
208306	LBST	Ga. y.	JUNIATA	142	98	126.0	17.1	8.4	Yct.	11	50	1910	New York, N. Y.	Providence, R. I.
208192		Ga. s.	Junior.	48	23	66.0	16.0	7.5	Fsh.	6	80	1911	Seattle, Wash.	Seattle, Wash.
209732		Ga. s.	Junior.	19	13	43.0	12.0	4.1	Frt.	2	20	1912	Anacortes, Wash.	Port Townsend, Wash.
213430		Ga. y.	Junior.	18	18	41.0	13.5	4.5	Yct.	1	18	1915	Baldwin, N. Y.	New York, N. Y.
221169		Ga. s.	Junior.	30	20	63.0	11.5	5.5	Tow.	3	100	1919	Oshkosh, Wis.	Milwaukee, Wis.
222108		Ga. s.	Junior.	47	39	47.0	14.0	3.9	Fsh.	1	55	1922	Sandusky, Ohio.	Sandusky, Ohio.
222100		Ga. s.	Junior B.	12	8	36.0	9.8	4.1	Fsh.	2	18	1922	Wrangell, Alaska.	Wrangell, Alaska.
219300		Ga. s.	Junior N.	8	6	39.3	11.0	2.2	Oys.	2	12	1906	Chauvin, La.	New Orleans, La.

1 Formerly ga. y. Francis A. IV.
 2 Formerly ga. y. Dodger.
 † Diesel engine.

3 Formerly ga. s. Katie Burton.
 4 Formerly ga. s. Carolina.

5 Formerly ga. y. Stave Island.
 6 Formerly ga. y. Josephine.

MERCHANT MOTOR VESSELS OF THE UNITED STATES—Continued.

Official No.	Signal letters.	Rtg.	Name of vessel.	Gross tonnage.	Net tonnage.	Length.	Breadth.	Depth.	Service.	Crew.	Indicated horsepower.	When built.	Where built.	Home port (where permanent issues).
						<i>Feet.</i>	<i>Feet.</i>	<i>Feet.</i>						
213113		Ga. s.	Juno	30	20	47.7	14.2	5.2	Fsh.	7	35	1915	Tacoma, Wash.	Tacoma, Wash.
214361		Ga. s.	Juno	9	6	39.1	10.6	3.0	Frt.	1	18	1916	Morehead City, N. C.	Wilmington, N. C.
222861		Ga. s.	Juno 3	26	18	53.6	15.5	5.6	Tow.	1	90	1923	North Bend, Oreg.	Marshfield, Oreg.
217594		Ga. s.	Jumla	32	11	60.3	16.6	6.5	Fsh.	3	150	1919	Oakland, Calif.	San Francisco, Calif.
210711		Ga. s.	Jupiter	10	7	37.5	10.0	4.5	Frt.	1	40	1912	do.	do.
213065		Ga. s.	Jupiter	33	23	51.5	14.2	4.8	Fsh.	1	40	1915	Tacoma, Wash.	Juneau, Alaska.
214735		Ga. s.	Jupiter	13	9	46.3	11.9	4.8	Fsh.	1	40	1915	Los Angeles, Calif.	Los Angeles, Calif.
206937		Ga. s.	Just Brown	10	9	39.3	8.0	3.3	Fsh.	1	40	1909	Clayton, N. Y.	Cape Vincent, N. Y.
220297		Ga. s.	Just Brown II	12	7	58.0	11.7	2.5	Fas.	2	100	1920	do.	Ogdensburg, N. Y.
K.														
211978		Ga. p.	K. Jay L.	11	7	63.5	15.2	2.4	Tow.	2	24	1913	Lockport, La.	New Orleans, La.
218401		Ga. s.	K. A. GUNN	11	8	35.5	9.5	3.8	Frt.	1	18	1912	Huffalo, N. Y.	Huffalo, N. Y.
220163		Ga. s.	K. C. Jones	8	6	36.4	10.8	3.8	Fsh.	2	20	1920	Port Angeles, Wash.	Port Angeles, Wash.
221030		Ga. s.	K. M. Koehler	04	44	58.9	23.9	7.0	Msc.	3	200	1921	Tarrytown, N. Y.	New York, N. Y.
219151		Ga. s.	K. of P. No. 4	11	7	40.0	11.2	4.1	Msc.	1	32	1919	New York, N. Y.	do.
217507		Ga. s.	K. of P.	27	12	52.0	15.0	6.0	Fsh.	2	48	1919	Kennobunk Port, Mo.	Portland, Me.
181149		Ga. s.	Kaena	35	24	61.5	16.0	5.0	Frt.	2	85	1878	San Francisco, Calif.	Honolulu, Hawaii.
218468		Ga. s.	Kalano	28	23	58.7	14.6	0.8	Fsh.	7	55	1919	Bellingham, Wash.	Astoria, Oreg.
211312		Ga. y.	Kalevala	19	18	47.5	11.5	5.1	Yel.	2	38	1911	Minneapolis, Minn.	New York, N. Y.
211488		Ga. y.	Kaloiash	30	20	70.0	13.2	5.8	Yel.	3	120	1913	New York, N. Y.	Cincinnati, Ohio.
206818		Ga. y.	Kalmia	63	32	72.0	14.0	7.0	Yel.	3	200	1909	Boston, Mass.	New York, N. Y.
219538		Ga. y.	Kama	27	18	62.0	12.5	5.0	Yel.	4	300	1919	Milwaukee, Wis.	Baltimore, Md.
209640		Ga. s.	Kanaka Boy	27	18	62.3	15.8	6.0	Fsh.	8	35	1912	Dockton, Wash.	Seattle, Wash.
206263		Ga. y.	Kanawha	37	25	65.1	13.9	5.7	Yel.	4	100	1909	Bath, Me.	Boston, Mass.
215343		Ga. s.	Kansas	31	24	51.9	14.5	6.3	Fsh.	7	40	1917	Tacoma, Wash.	Seattle, Wash.
218356		Ga. s.	Kansas	10	8	36.0	10.3	4.2	Fsh.	2	20	1919	Klawack, Alaska.	Wrangell, Alaska.
14391		Ga. s.	Kansas City	18	14	48.0	16.1	4.5	Oys.	2	10	1881	Greenport, N. Y.	New Haven, Conn.
212153		Ga. s.	Kup Velaluka	12	8	35.0	11.0	4.0	Fsh.	5	16	1914	Anacortes, Wash.	Ketchikan, Alaska.
214280		Ga. s.	Kard	36	5	46.7	15.4	6.2	Tow.	1	125	1916	Wilmington, Del.	Philadelphia, Pa.
218818		Ga. s.	Karl	9	6	38.7	9.7	3.6	Mso.	2	30	1919	Hayre de Grace, Md.	Baltimore, Md.
209203		Ga. s.	Karibon	28	15	61.0	12.4	7.3	Frt.	3	80	1911	Sallsbury, Md.	Newport News, Va.
211079	LGBK	Ga. y.	Karibon	41	36	51.2	15.6	5.7	Yel.	2	33	1916	Miami, Fla.	New York, N. Y.
211611		Ga. y.	Karlfra	28	26	50.0	11.8	5.5	Yel.	2	45	1913	Muskegon, Mich.	Detroit, Mich.
213501		Ga. y.	Karta	10	10	30.5	10.3	4.2	Fsh.	1	10	1915	Masaan, Alaska.	Ketchikan, Alaska.
213738		Ga. s.	Karlsruhe	25	23	39.2	12.2	5.2	Fsh.	4	36	1915	Manitowoc, Wis.	Milwaukee, Wis.
209015		Ga. s.	Kasuan	42	28	63.0	16.0	5.8	Fsh.	2	75	1912	Anacortes, Wash.	Seattle, Wash.
221355	MCVF	Ga. y.	Kathadin	40	25	61.0	12.5	3.8	Yel.	4	400	1921	Stamford, Conn.	Ellsworth, Me.
200185		Ga. s.	Kathaloon	26	18	59.0	13.8	5.5	Fsh.	2	400	1903	Tacoma, Wash.	Seattle, Wash.
213391		Ga. s.	Katalla	24	16	49.2	13.9	5.3	Fsh.	5	35	1915	Evoret, Wash.	do.
14373		Ga. s.	Kate	10	8	34.3	12.5	3.0	Frt.	1	18	1879	Lako Charles, La.	Houston, Tex.
14124		Ga. s.	Kate	7	6	27.2	13.0	3.2	Frt.	1	11	1884	Noank, Conn.	Providence, R. I.
209962		Ga. p.	Kate	10	8	35.2	12.5	3.0	Pas.	2	20	1910	Vicksburg, Miss.	Galveston, Tex.
212173		Ga. s.	KATE	11	10	37.0	8.6	2.8	Fsh.	1	12	1911	Grafton, Ill.	St. Louis, Mo.
219051		Ga. s.	Kate D.	11	6	45.9	10.8	3.9	Oys.	1	21	1907	Saxis, Va.	Cape Charles, Va.
219926	LWJK	Ga. y.	Katedna	22	19	51.5	14.2	6.8	Yel.	2	30	1920	Seattle, Wash.	San Francisco, Calif.
207799		Ga. p.	Kate Paden No. 2	9	7	45.6	11.0	2.2	Pas.	1	10	1910	Clarrington, Ohio.	Cincinnati, Ohio.
161211		Ga. s.	Kate & Nolle	13	5	38.0	11.1	5.8	Msc.	2	40	1902	Monhegan, Me.	Boothbay, Me.
208449		Ga. s.	Katharina	20	14	54.0	13.4	4.8	Fsh.	3	40	1911	Chicago, Ill.	Chicago, Ill.
219070		Ga. s.	Katharine	12	10	39.6	12.8	3.9	Fsh.	2	16	1919	Sitka, Alaska.	Juneau, Alaska.
117163		Ga. y.	Katharine M.	16	11	50.0	11.0	4.0	Yel.	1	10	1902	Morris Heights, N. Y.	Philadelphia, Pa.
220719		Ga. s.	Katharine M. Chapman	13	9	40.1	13.4	4.0	Yel.	1	55	1920	Baltimore, Md.	Baltimore, Md.
220973	KTRC	Ga. s.	KATHARINE R.	308	212	175.3	24.1	13.3	Frt.	15	500	1898	Troon, Scotland.	San Diego, Calif.
86469		Ga. s.	Katherine	14	7	47.0	12.1	4.8	Fsh.	7	40	1899	Lubeck, Me.	Eastport, Me.
161218		Ga. s.	Katherine	23	12	58.8	14.4	5.3	Frt.	4	40	1902	Scranton, Miss.	Morgan City, La.
200010		Ga. s.	Katherine	26	20	47.8	13.0	5.5	Oys.	1	25	1903	Jersey City, N. J.	New York, N. Y.
205124		Ga. s.	Katherine	10	8	33.1	9.5	4.6	Pas.	1	24	1903	Mattapoisett, Mass.	New Bedford, Mass.
206838		Ga. s.	Katherine	6	6	36.8	10.2	5.0	Frt.	1	35	1909	Stockton, Calif.	Los Angeles, Calif.
212404		Ga. s.	Katherine	30	20	49.6	15.7	5.6	Fsh.	7	40	1914	Gig Harbor, Wash.	Ketchikan, Alaska.
215718		Ga. s.	Katherine	20	19	60.0	11.2	3.8	Frt.	1	35	1917	Lowell, Ohio.	Pittsburgh, Pa.
221404		Ga. y.	Katherine	28	14	52.6	12.4	5.9	Yel.	2	125	1921	Wiscasset, Me.	New Bedford, Mass.
106827		Ga. s.	Katherine II	24	23	53.6	14.3	9.0	Pas.	3	10	1891	Boston, Mass.	Kansas City, Mo.
215338		Ga. s.	Katherine G.	14	13	40.0	10.6	2.4	Tow.	1	40	1916	Grand Lake, La.	Morgan City, La.
208656		Ga. s.	Katherine J.	10	7	30.0	9.6	4.0	Fer.	1	12	1911	Long Beach, Calif.	Los Angeles, Calif.
222397		Ga. p.	Katherine M.	42	36	64.8	25.6	4.0	Fer.	2	20	1922	Calhoun, Ky.	Louisville, Ky.
213373		Ga. s.	KATHERYNE	13	11	63.5	9.8	3.2	Pas.	1	60	1915	Cave in Rock, Ill.	St. Louis, Mo.
161218		Ga. s.	Kathleen	9	8	35.4	13.8	3.7	Fsh.	1	18	1902	Patchogue, N. Y.	New York, N. Y.
207409		Ga. y.	Kathleen	23	15	58.0	11.0	5.0	Yel.	8	45	1909	Muskegon, Mich.	Detroit, Mich.
213437		Ga. s.	Kathleen	5	5	27.9	12.6	3.0	Pas.	1	12	1903	Mayetta, N. J.	Philadelphia, Pa.
214199		Ga. s.	Kathleen	40	37	47.0	12.4	4.9	Frt.	8	20	1916	Meridan, Wash.	Seattle, Wash.

1 Formerly Hawaiian st. s. Kaena.
 2 Formerly ga. y. Emma Belle III.
 3 Formerly ga. y. Lebanon.
 4 Formerly ga. y. Ruby.
 5 Formerly ga. y. fa Dayse.
 6 Snow Goose.

7 Formerly ga. s. Ocean Queen.
 8 fa Shella.
 9 Formerly ga. y. fa Elste.
 10 Margaret.

11 (a British st. y. Katoomba.
 12 (b American st. y. Emeline.
 13 (c U. S. N. Emeline.
 14 Formerly ga. s. Goldmark.
 15 Formerly slip. y. Alborak.
 16 Composite.

MERCHANT MOTOR VESSELS OF THE UNITED STATES—Continued.

Official No.	Signal letters.	Rlg.	Name of vessel.	Gross tonnage.	Net tonnage.	Length.	Breadth.	Depth.	Service.	Crew.	Indicated horsepower.	When built.	Where built.	Home port (where permanent document issues).
						Feet.	Feet.	Feet.						
215671		†Ga. s.	Kathleen	10	8	47.6	12.4	3.3	Frt.	1	14	1917	Sherwood, Md.	Baltimore, Md.
218415		Ga. s.	Kathleen	9	8	37.7	13.0	3.3	Fsh.	1	10	1899	Bay Shore, N. Y.	New York, N. Y.
221648		Ga. s.	Kathleen	15	10	57.3	11.5	3.0	Pas.	1	62	1904	West Palm Beach, Fla.	Miami, Fla.
222163		Ga. s.	Kathleen	9	5	43.6	11.5	3.0	Frt.	2	24	1922	Clam, Va.	Cape Charles, Va.
209500		Ga. y.	Kathmar	16	10	41.6	10.5	4.6	Yct.	2	35	1913	Chicago, Ill.	Chicago, Ill.
204623		Ga. s.	Kathryn	14	12	38.4	14.5	5.1	Pas.	1	10	1905	Astoria, N. Y.	New York, N. Y.
209813		Ga. s.	Kathryn	13	8	29.0	11.0	4.0	Frt.	1	12	1912	Anacortes, Wash.	Wrangell, Alaska.
218479		Ga. y.	Kathryn	47	39	71.4	13.5	6.3	Yct.	3	400	1919	New York, N. Y.	Baltimore, Md.
222809		Ga. s.	Kathryn	37	20	56.9	20.3	6.3	Oys.	6	30	1923	Dorchester, N. J.	Philadelphia, Pa.
220188		Ga. y.	Kathryn F.	17	11	47.4	11.2	5.0	Yct.	1	35	1908	Bayonne, N. J.	Do.
222809		Ga. s.	Kathryn M. Lee	37	20	50.9	20.3	6.3	Oys.	0	36	1923	Dorchester, N. J.	Do.
222042		Ga. y.	Kathryn S.	30	18	51.7	12.3	5.4	Yct.	1	40	1922	Bayonne, N. J.	Chicago, Ill.
202566		Ga. s.	Katie	14	12	43.6	12.4	4.1	Fsh.	1	22	1905	South Seattle, Wash.	Wrangell, Alaska.
161131		Ga. s.	Katie B.	7	7	29.8	11.4	5.5	Fsh.	2	10	1899	Friendship, Me.	Fall River, Mass.
14457		Ga. s.	Katie C.	25	11	53.0	18.8	5.0	Oys.	4	1887	Lebanon, Del.	Philadelphia, Pa.	
161190		Ga. s.	Katie Cannon	6	6	37.5	14.0	3.2	Frt.	4	24	1901	Fishing Creek, Md.	Baltimore, Md.
14450		Ga. s.	Katie Collier	9	9	60.0	12.0	3.4	Frt.	2	1856	Somerset County, Md.	Annapolis, Md.	
206907		Ga. s.	Katie Durm	28	17	55.5	17.0	5.1	Frt.	2	40	1909	Baltimore, Md.	Baltimore, Md.
219392		Ga. s.	Katie Fialta	19	11	45.4	15.8	4.0	Fsh.	4	15	1919	Thunderbolt, Ga.	Savannah, Ga.
14425		Ga. s.	Katie G.	14	11	36.2	14.5	3.0	Oys.	1	35	1884	City Island, N. Y.	Bridgeport, Conn.
200219		Ga. s.	Katie H.	11	9	36.0	13.8	2.6	Frt.	1	1003	Indianola, Tex.	Port Lavaca, Tex.	
14498		Ga. s.	Katie I.	9	8	34.0	15.0	3.7	Msc.	1	1890	Canarsie, N. Y.	New York, N. Y.	
161172		Ga. s.	Katie M.	13	11	41.0	13.0	4.3	Fsh.	1	30	1901	East Rockaway, N. Y.	Washington, N. C.
206896		Ga. s.	Katie M.	6	6	28.2	12.4	4.4	Fsh.	2	1906	Port Lavaca, Tex.	Port Lavaca, Tex.	
215109		Ga. s.	Katie R.	7	7	31.6	9.6	5.1	Frt.	1	18	1917	Everett, Wash.	Seattle, Wash.
222436		Ga. s.	Katie S.	35	27	61.0	17.9	4.5	Frt.	2	60	1922	Jacksonville, Fla.	Jacksonville, Fla.
222311		Ga. s.	Katie S.	20	13	51.0	14.1	4.7	Mso.	2	24	1922	Amburg, Va.	Crisfield, Md.
206901		Ga. s.	Katie Venn	7	5	28.0	8.5	3.3	Fsh.	3	8	1906	Mantolow, Wis.	Grand Haven, Mich.
213235		Ga. s.	Katie Worth	6	5	28.7	12.8	3.3	Frt.	1	15	1912	Port Republic, N. J.	Philadelphia, Pa.
213131		Ga. s.	Katie B. Smith	10	7	39.7	11.4	3.3	Frt.	2	10	1915	Bertrand, Va.	Headville, Va.
161095		Ga. s.	Katie C. Lamson	23	22	60.0	16.0	6.7	Fsh.	2	12	1897	Bristol, Me.	Boston, Mass.
161176		Ga. s.	Katie C. Westman	9	9	30.9	11.5	5.9	Fsh.	3	1901	Friendship, Me.	Portland, Me.	
220224		Ga. s.	Katinka	13	11	35.0	9.2	4.9	Pas.	1	45	1920	Hansville, Wash.	Seattle, Wash.
213010		Ga. s.	Katma	83	57	79.1	21.1	9.2	Fsh.	3	150	1915	Seattle, Wash.	Do.
101070		Ga. s.	Katrina	15	12	32.0	14.0	5.5	Pas.	3	24	1895	Boston, Mass.	New York, N. Y.
211417		Ga. y.	Katrina	32	20	59.3	11.7	6.5	Yct.	2	120	1913	do.	Boston, Mass.
203202	KVMB	Ga. y.	Katrina II	24	16	55.5	11.2	5.0	Yct.	3	60	1906	Bayonne, N. J.	New York, N. Y.
212879		Ga. s.	Katinka	10	5	38.9	13.0	4.2	Fsh.	2	18	1856	Panrapo, N. J.	Charleston, S. C.
212594		Ga. s.	Katrine	12	6	43.9	12.3	3.6	Frt.	2	13	1590	Shadyside, Md.	Annapolis, Md.
161171		Ga. s.	Katy Did.	14	11	51.0	14.5	3.8	Mso	2	28	1901	Bridgeport, Conn.	New York, N. Y.
208189		Ga. s.	Katy Did.	10	8	40.0	9.0	4.0	Pas.	1	30	1908	Alton, Ill.	Houston, Tex.
161054		Ga. s.	Katy Thomas	9	6	38.1	11.5	3.6	Fsh.	2	1894	Waldron, Wash.	Seattle, Wash.	
222178		Ga. y.	Kawartha	18	12	45.4	11.4	5.0	Yct.	3	60	1922	New York, N. Y.	New York, N. Y.
218520		Ga. s.	Kayak	8	8	33.0	10.6	3.8	Fsh.	2	30	1919	Tacoma, Wash.	Seattle, Wash.
218938		Ga. y.	Kay Dee	8	6	33.7	9.2	4.1	Yct.	1	18	1919	Seattle, Wash.	Do.
203789		Ga. s.	Kea	14	14	42.0	12.0	4.2	Fsh.	4	1903	Terminal Island, Calif.	Los Angeles, Calif.	
161228		Ga. s.	Kearsarge	27	12	56.0	15.7	6.8	Frt.	2	1903	Eastport, Me.	Machias, Me.	
216693		Ga. s.	Keola	11	8	35.0	11.6	4.5	Fsh.	1	8	1918	Ketchikan, Alaska	Ketchikan, Alaska.
209058		Ga. y.	Kee Lox III	35	26	64.9	14.4	8.4	Yct.	3	1910	Charlotte, N. Y.	Rochester, N. Y.	
161207	KIRQL	Ga. y.	Keewaydin	16	14	44.2	11.0	4.2	Yct.	2	37	1902	Glenwood, N. Y.	New York, N. Y.
207701		Ga. y.	Keewaydin	23	10	51.3	11.0	5.1	Yct.	2	30	1910	South Boston, Mass.	Tacoma, Wash.
211484		Ga. s.	Keiple	7	5	34.5	10.0	8.9	Fsh.	1	40	1913	Long Beach, Calif.	San Diego, Calif.
207423	I.BMJ	Ga. y.	Keiple II	26	24	55.4	13.4	5.6	Yct.	1	35	1910	Nyack, N. Y.	New York, N. Y.
207587	I.BNP	Ga. y.	Kemah	79	54	84.0	18.0	8.7	Yct.	6	125	1910	Camden, N. J.	Cincinnati, Ohio.
204388	KWGL	Ga. y.	Kemah	68	60	72.0	20.0	6.0	Yct.	4	23	1907	West Haven, Conn.	Miami, Fla.
210606		Ga. y.	Kemse	22	16	46.5	10.4	5.2	Yct.	3	27	1907	Muskegon, Mich.	Milwaukee, Wis.
161212		Ga. s.	Kenderton	9	8	31.4	12.0	8.5	Frt.	1	18	1901	Atlantic City, N. J.	New York, N. Y.
208458		Ga. s.	Kenmore	54	37	74.3	10.5	8.2	Fsh.	2	100	1911	Seattle, Wash.	Unalaska, Alaska.
221096	MCNF	Ga. s.	KENNECOTT	3,620	2,242	345.3	49.6	24.3	Frt.	30	2,400	1921	Tacoma, Wash.	Seattle, Wash.
207255		Ga. s.	Kennesaw	38	21	53.0	15.3	3.9	Pas.	3	28	1910	Marco, Fla.	Key West, Fla.
222647		Ga. s.	Kenneth	11	10	39.9	10.5	4.0	Pas.	2	18	1910	New York, N. Y.	Philadelphia, Pa.
203751		Ga. s.	Kenneth D.	9	6	34.0	12.5	4.8	Fsh.	1	1908	Cutler, Me.	Machias, Me.	
215203		Ga. s.	Kenship	11	9	38.4	10.8	3.3	Pas.	1	16	1910	Chester, Pa.	Philadelphia, Pa.
202253		Ga. s.	Kent	29	20	64.3	18.0	4.3	Frt.	3	1905	Chestertown, Md.	Baltimore, Md.	
14456		Ga. s.	Kentucky	9	7	41.4	13.1	3.5	Pas.	3	18	1887	Madisonville, La.	New Orleans, La.
206812		*Ga. p.	Kentucky	10	10	57.0	11.0	2.6	Tow.	2	33	1909	Humsey, Ky.	Do.
214922		Ga. s.	Kentucky	39	30	55.3	15.0	6.8	Fsh.	3	60	1917	Tacoma, Wash.	Seattle, Wash.
219413		*Ga. p.	Kentucky	31	31	60.2	14.0	2.8	Pas.	3	22	1910	Creelsboro, Ky.	Louisville, Ky.
221638		*Ga. p.	Keren	7	8	40.0	13.2	3.0	Pas.	3	40	1921	Wolf Point, Mont.	Great Falls, Mont.
213599		Ga. s.	KERN	222	139	126.2	28.0	6.1	Frt.	6	150	1915	Oakland, Calif.	San Francisco, Calif.
205790		Ga. s.	Keshena	9	9	32.6	8.2	3.2	Fsh.	3	6	1908	Green Bay, Wis.	Milwaukee, Wis.
101096		Ga. s.	Kestrel	15	10	52.0	12.3	8.6	Frt.	2	20	1897	City Island, N. Y.	New York, N. Y.

† Formerly ga. y. Georgena II.
 † Formerly ga. y. Wistaria.
 † Formerly ga. y. Honey Boy.

† Formerly ga. y. Dielta.
 † Formerly ga. y. Isabella.
 † Formerly U. S. Navy No. 1956.

† Formerly ga. s. Carrie.
 † Oil engine.

MERCHANT MOTOR VESSELS OF THE UNITED STATES—Continued.

Official No.	Signal letters.	Rtg.	Name of vessel.	Gross tonnage.	Net tonnage.	Length.	Breadth.	Depth.	Service.	Crew.	Indicated horsepower.	When built.	Where built.	Home port (where permanent licenses).
						<i>Feet.</i>	<i>Feet.</i>	<i>Feet.</i>						
204428		Ga. y.	Kestrel.....	68	57	84.4	15.0	7.6	Yet.	4	1907	Port Jefferson, N. Y.	Albany, N. Y.
204412		Ga. s.	Ketchikan.....	14	9	47.5	12.4	4.0	Pas.	2	1906	Hanford, Wash.	Seattle, Wash.
220143		Ga. s.	Ketchikan II.....	22	15	59.0	12.2	4.3	Tow.	3	100	1920	Everett, Wash.	Do.
211166		Ga. s.	Ketchikan.....	7	5	25.2	8.7	3.0	Fsh.	1	8	1913	Seattle, Wash.	Ketchikan, Alaska.
218310		Ga. p.	Kettle Falls.....	27	22	50.0	11.4	3.0	Tow.	1	65	1914	Hremertou, Wash.	Seattle, Wash.
218364		Ga. p.	Kawana.....	15	12	55.0	12.7	2.7	Pas.	1	50	1918	Clarksville, Mo.	St. Louis, Mo.
221308	MCVT	Ga. y.	Kox.....	32	25	57.0	11.2	5.0	Yet.	2	85	1921	Boston, Mass.	Boston, Mass.
215109		Ga. s.	Koy City.....	20	21	35.4	13.2	6.7	Fsh.	3	40	1917	Seattle, Wash.	Seattle, Wash.
201391		Ga. s.	Keystone.....	22	18	47.0	15.4	6.3	Frt.	2	30	1904	Culler, Me.	Eastport, Me.
208580		Ga. p.	Keystone.....	14	9	65.0	10.2	1.5	Pas.	2	65	1911	Seattle, Wash.	Port Townsend, Wash.
206754		Ga. s.	Key West.....	8	7	30.0	0.4	3.5	Fsh.	4	15	1907	Green Bay, Wis.	Millwaukee, Wis.
208758		Ga. s.	Kiekemull.....	10	8	28.0	11.6	3.0	Oys.	2	10	1880	Kickomut, R. I.	Providence, R. I.
101163		Ga. s.	Kid.....	7	5	52.0	10.0	3.5	Pas.	1	1900	Racine, Wis.	Chicago, Ill.
218335		Ga. s.	Kid II.....	15	10	45.5	15.0	4.2	Fsh.	1	60	1919	New York, N. Y.	New York, N. Y.
209521		Ga. y.	Killarney.....	32	30	51.0	13.0	5.2	Yet.	2	30	1910	West Bay City, Mich.	Detroit, Mich.
215079	LHDK	Ga. s.	Killarney.....	153	73	108.3	23.8	10.8	Fsh.	23	180	1917	Essex, Mass.	Gloucester, Mass.
218393		Ga. s.	Killdeer.....	37	30	58.7	14.0	0.9	Fsh.	7	50	1919	Bellingham, Wash.	Los Angeles, Calif.
205154		Ga. s.	Kimlwa.....	7	6	43.0	14.0	2.0	Frt.	2	0	1908	Orlono, Md.	Baltimore, Md.
221913		Ga. s.	King.....	17	15	36.5	11.0	4.8	Fsh.	3	28	1920	Sturgeon Bay, Wis.	Millwaukee, Wis.
222665		Ga. s.	King.....	7	6	35.0	8.8	3.3	Frt.	1	36	1922	Neesh, Mich.	Marquette, Mich.
219856		Ga. s.	King No. 1.....	8	6	31.2	9.8	3.0	Fsh.	2	10	1920	Seattle, Wash.	Cordova, Alaska.
212014		Ga. s.	King & Wings.....	143	07	90.7	10.0	9.7	Fsh.	10	140	1914	do.	Seattle, Wash.
208562		Ga. s.	King Hrd.....	22	15	54.0	13.0	4.9	Fsh.	2	15	1911	Port Blakely, Wash.	Unalaska, Alaska.
221910		Ga. s.	King Fish.....	7	6	29.0	11.8	1.1	Fsh.	1	10	1922	Charleston, S. C.	Formandina, Fla.
14259		Ga. s.	Kingfisher.....	100	72	98.3	15.0	0.0	Fsh.	12	1872	Bristol, R. I.	Apalachicola, Fla.
205262		Ga. s.	King Fisher.....	55	49	77.5	18.4	5.4	Oys.	12	1908	Darlen, Conn.	New York, N. Y.
212500		Ga. s.	King Fisher.....	8	6	35.8	10.1	3.2	Msc.	1	25	1914	Duck Creek, N. C.	New Bern, N. C.
205469		Ga. s.	Kingfisher.....	49	15	74.5	17.4	7.2	Fsh.	3	150	1908	Quincy, Mass.	Machias, Me.
206166		Ga. s.	Kingfisher.....	40	27	53.7	15.1	7.5	Fsh.	2	75	1909	Seattle, Wash.	Seattle, Wash.
208707		Ga. s.	Kingfisher.....	13	12	36.2	10.3	3.8	Fsh.	3	10	1909	West De Pere, Wis.	Millwaukee, Wis.
209547		Ga. s.	Kingfisher.....	11	8	32.8	11.2	4.8	Fsh.	2	20	1912	Seattle, Wash.	Juneau, Alaska.
213438		Ga. y.	Kingfisher.....	27	24	43.4	14.5	5.3	Yet.	2	75	1909	Brooklyn, N. Y.	New York, N. Y.
212893		Ga. s.	Kingfisher.....	14	11	41.4	12.5	0.5	Frt.	1	60	1914	Los Angeles, Calif.	Los Angeles, Calif.
215510		Ga. s.	Kingfisher.....	10	8	34.0	10.3	3.6	Fsh.	1	15	1917	Metlakatla, Alaska.	Ketchikan, Alaska.
218192		Ga. s.	Kingfisher.....	8	6	34.0	10.0	4.0	Fsh.	1	25	1919	New London, Conn.	New York, N. Y.
219126	LWFK	Ga. y.	Kingfisher.....	81	07	75.8	17.5	8.4	Yet.	6	72	1920	Camden, N. J.	St. Paul, Minn.
222520	MDSW	Ga. y.	Kingfisher.....	22	15	58.2	10.0	4.1	Yet.	3	300	1916	Boston, Mass.	Boston, Mass.
210827		Ga. s.	Kingsmill.....	56	38	77.1	15.5	0.4	Fsh.	0	20	1912	Lisabutte, Wash.	Seattle, Wash.
218301		Ga. s.	Kisanto.....	10	11	40.4	12.2	4.5	Fsh.	0	50	1917	Los Angeles, Calif.	Los Angeles, Calif.
214224		Ga. s.	Kiseno.....	17	14	44.6	12.7	5.5	Fstr.	4	30	1916	Seattle, Wash.	Seattle, Wash.
214552		Ga. s.	Kiska.....	43	34	50.0	15.2	7.0	Fsh.	3	50	1917	Tacoma, Wash.	Do.
219913		Ga. s.	Kismet.....	21	17	43.4	16.0	4.5	Yet.	1	30	1920	Bay Shore, N. Y.	New York, N. Y.
222560		Ga. y.	Kismet.....	18	11	51.4	11.0	5.9	Yet.	2	300	1922	New Orleans, La.	New Orleans, La.
222116		Ga. s.	Kitsap.....	7	6	29.0	8.7	4.1	Fsh.	1	0	1922	Bronterton, Wash.	Seattle, Wash.
217376		Ga. s.	Little A.....	15	10	41.4	12.4	1.0	Fsh.	3	35	1917	Los Angeles, Calif.	Los Angeles, Calif.
03301		Ga. y.	Kitty Anna.....	19	15	40.0	11.0	6.2	Yet.	1	1902	Port Jefferson, N. Y.	New York, N. Y.
202313		Ga. s.	Kitty Woodall.....	103	73	99.0	23.0	6.0	Frt.	5	85	1905	Cambridge, Md.	Baltimore, Md.
214874		Ga. s.	Kiva.....	67	43	78.5	17.0	6.8	Frt.	8	140	1917	Sallsbury, Md.	New Orleans, La.
215591		Ga. s.	Kiwanda.....	15	8	40.3	12.5	4.3	Fsh.	1	20	1917	Portland, Oreg.	Astoria, Oreg.
200457		Ga. s.	Kiwi.....	14	13	42.0	16.1	3.0	Pas.	1	1903	Jaytona, Fla.	St. Augustine, Fla.
220870		Ga. y.	Klahance.....	53	36	75.0	13.4	0.7	Yet.	0	400	1920	New York, N. Y.	New York, N. Y.
200152		Ga. s.	Klatawa.....	12	8	38.7	10.5	4.0	Pas.	1	1903	Port Blakely, Wash.	Seattle, Wash.
200684		Ga. s.	Klatawa.....	16	11	47.2	11.2	4.0	Tow.	1	75	1907	Oakland, Calif.	Sun Francisco, Calif.
210245		Ga. s.	Klatawa.....	23	15	50.2	15.8	4.8	Frt.	1	20	1912	Shaw Island, Wash.	Port Townsend, Wash.
205982		Ga. s.	Klawack No. 4.....	16	11	44.7	11.9	4.9	Fsh.	1	35	1909	do.	Ketchikan, Alaska.
215108		Ga. s.	Klawack No. 5.....	19	15	43.0	12.7	5.4	Fsh.	1	35	1917	Seattle, Wash.	Wrangell, Alaska.
213381		Ga. s.	Klawack No. 6.....	20	10	44.0	11.9	6.6	Fsh.	1	35	1916	Everett, Wash.	Ketchikan, Alaska.
215062		Ga. s.	Klawack No. 7.....	19	15	43.1	13.5	5.1	Fsh.	1	30	1917	Seattle, Wash.	Wrangell, Alaska.
208143		Ga. s.	Khek.....	9	6	38.3	10.2	2.0	Frt.	2	20	1910	Astoria, Oreg.	Portland, Oreg.
207762		Ga. s.	Khektut.....	11	7	40.0	11.0	4.3	Tow.	1	75	1910	Port Blakely, Wash.	Seattle, Wash.
161007		Ga. s.	Kiondika.....	13	8	37.0	14.7	6.0	Fsh.	5	1897	Gloucester, Mass.	Gloucester, Mass.
101110		Ga. s.	Kiondika.....	10	6	37.6	13.2	8.2	Pas.	1	12	1898	Patohogue, N. Y.	New York, N. Y.
213075		Ga. s.	Kioshe.....	13	9	35.3	12.3	4.2	Yet.	1	20	1915	Olympia, Wash.	Seattle, Wash.
209175		Ga. s.	Kiootchman.....	13	9	35.3	12.3	4.3	Tow.	1	8	1911	Burton, Wash.	Do.
213811		Ga. y.	Knap Island.....	22	12	43.4	12.3	4.2	Yet.	2	85	1915	New York, N. Y.	Chicago, Ill.
105270		Ga. s.	Kniekerhooker.....	18	16	47.2	17.2	5.1	Msc.	1	18	1873	Bayport, N. Y.	New York, N. Y.
208352		Ga. s.	Kobuk.....	15	10	45.0	12.2	4.5	Tow.	3	60	1911	Seattle, Wash.	Nome, Alaska.
211813		Ga. s.	Kodiak.....	56	38	69.4	18.0	7.6	Fsh.	12	100	1913	do.	Seattle, Wash.
222380		Ga. s.	Kodlak.....	10	11	41.0	13.3	5.2	Fsh.	1	65	1922	Kodiak, Alaska.	Juneau, Alaska.

¹ Formerly ga. y. Elara.

² Formerly ga. p. U. S. E. D. Kettle Falls.

³ Formerly ga. s. Killarney.

⁴ Formerly U. S. S. Killarney.

⁵ Formerly ga. y. Mañana.

⁶ Formerly ga. s. Virginia II.

⁷ Formerly ga. y. Monoweta.

⁸ Formerly ga. s. Mary P.

⁹ Formerly ga. s. The Rival.

¹⁰ Formerly ga. s. Comanche.

¹¹ Formerly ga. s. New Rocelo.

¹² Formerly ga. s. Alfred C. Harmer.

† Oil engine.

MERCHANT MOTOR VESSELS OF THE UNITED STATES—Continued.

Official No.	Signal letters.	Rig.	Name of vessel.	Gross tonnage.	Net tonnage.	Length.	Breadth.	Depth.	Service.	Crew.	Indicated horsepower.	When built.	Where built.	Home port (where permanent document issues).
						Feet.	Feet.	Feet.						
200228		Ga. s.	Kogglung	16	6	46.0	11.0	4.4	Fsh.	3	55	1901	Alameda, Calif.	Unalaska, Alaska.
216536		Ga. y.	Kohala	44	30	70.0	12.5	6.0	Yct.	3	400	1918	Trenton, Mich.	Detroit, Mich.
161168		Ga. s.	Konomoo	10	10	42.5	10.2	4.4	Wat.	1	1900	New London, Conn.	Boston, Mass.
206232		Ga. s.	Koochiching	22	15	58.0	11.6	3.8	Pas.	2	48	1909	Koochiching, Minn.	Duluth, Minn.
204104		Ga. s.	Koos	10	7	39.2	8.8	3.6	Pas.	1	1907	Marshfield, Oreg.	Marshfield, Oreg.
161230		Ga. s.	Kosagaas	15	10	48.8	12.8	4.4	Frt.	1	1903	Mariners Harbor, N. Y.	Newark, N. J.
222011		Ga. s.	Kosmos	46	31	64.5	17.0	5.0	Frt.	2	180	1922	Nashville, Tenn.	Louisville, Ky.
215973		Ga. s.	Kotobuki Maru No. 1	32	16	57.1	13.2	5.0	Ten.	5	85	1918	Honolulu, Hawaii	Honolulu, Hawaii.
215974		Ga. s.	Kotobuki Maru No. 2	28	13	57.5	13.0	5.0	Fsh.	9	85	1918	do.	Do.
218191		Ga. s.	Kotobuki Maru No. 5	21	8	59.4	12.0	4.6	Fsh.	8	65	1919	do.	Do.
213160		Ga. s.	Kotor	10	7	35.4	10.0	3.6	Fsh.	1	10	1915	Kotchikan, Alaska	Kotchikan, Alaska.
161109		Ga. y.	Kotzebue	19	12	47.0	15.5	3.5	Tow.	4	32	1898	Sausalito, Cal.	Nome, Alaska.
161188		Ga. p.	Krakon	22	18	47.5	14.9	6.6	Yct.	1	20	1896	Greenport, N. Y.	Greenport, N. Y.
221981		Ga. s.	Kraze Kat II	8	5	38.6	9.0	4.2	Frt.	1	40	1909	Brooklyn, N. Y.	New York, N. Y.
218060		Ga. s.	Kroefan	16	14	38.4	12.0	5.2	1st.	2	45	1919	Johns Wood, Mich.	Marquette, Mich.
212770		Ga. s.	Kuatholani	38	21	61.4	14.9	6.3	Frt.	3	35	1914	Honolulu, Hawaii	Honolulu, Hawaii.
239346		Ga. s.	Kulu Queen	43	29	62.0	16.5	6.8	Ten.	3	75	1912	Astoria, Oreg.	Seattle, Wash.
210940		Ga. s.	Kumtux	37	25	66.5	15.0	8.7	Tow.	3	110	1913	Winslow, Wash.	Do.
222331		Ga. s.	Kumtux	7	5	31.8	9.4	4.1	Fsh.	1	18	1922	Stanwood, Wash.	Do.
216935		Ga. s.	Kwik	13	12	32.7	11.7	4.0	Frt.	2	12	1910	Rainy Point, S. C.	Charleston, S. C.
161031		Ga. s.	Kwasind	8	6	34.0	12.0	5.0	Msc.	2	40	1892	Fall River, Mass.	New York, N. Y.
204234	KWFF	Ga. y.	Kwasind	33	28	57.5	12.5	5.2	Yct.	2	60	1900	Philadelphia, Pa.	Ellsworth, Me.
203130		Ga. s.	Kwasind	10	9	35.1	11.2	4.6	Fsh.	2	16	1910	Wickford, R. I.	Bridgport, Conn.
			L.											
220068		Ga. s.	L. U. Jr.	16	10	48.6	12.4	3.9	Frt.	1	28	Newport News, Va.
213758		Ga. s.	L. W.	6	5	27.0	8.5	3.0	Fsh.	2	8	1915	Maoklnaw City, Mich.	Grand Haven, Mich.
222261		Ga. s.	Gas. I., and W.	15	10	38.0	11.6	4.4	Fsh.	2	30	1922	Ellamar, Alaska	Cordova, Alaska.
211574		Ga. s.	L. Goldish	31	13	59.0	15.5	4.1	Frt.	3	40	1913	Knife River, Minn.	Duluth, Minn.
215942		Ga. p.	L. Watson	9	9	56.0	19.0	1.3	Pas.	0	15	1917	Collins, Tenn.	Nashville, Tenn.
213660		Ga. y.	L'Apachio	38	33	71.8	11.9	5.7	Yct.	4	250	1915	New York, N. Y.	Miami, Fla.
141773		Ga. y.	L. A. Jeffrey	30	26	59.0	19.0	5.3	Fsh.	6	30	1902	Hay Shoro, N. Y.	Philadelphia, Pa.
221712		Ga. s.	L. C. Quinlan	42	20	62.4	17.0	6.4	Frt.	3	31	1921	Crisfield, Md.	Crisfield, Md.
200028		Ga. s.	L. E. Yates	37	17	62.3	20.4	5.2	Oys.	6	1900	Greenwich, N. J.	Philadelphia, Pa.
141771		Ga. s.	L. F. Terry	14	13	41.5	15.5	3.7	Fsh.	4	20	1902	Patchogue, N. Y.	New York, N. Y.
141237		Ga. s.	L. H. Huzman	13	7	54.4	14.0	3.3	Oys.	1	21	1892	Orla, Md.	Newport News, Va.
141230		Ga. s.	L. H. Wilson	10	7	52.0	13.7	3.5	Frt.	2	1892	do.	Annapolis, Md.
222027		Ga. s.	L. I. Fish	8	5	30.5	10.0	3.8	Fsh.	6	40	1922	Keyport, N. J.	New York, N. Y.
140635		Ga. s.	L. J. Callanan	7	7	31.7	13.4	3.2	Pas.	1	1883	Patchogue, N. Y.	Perth Amboy, N. J.
140372		Ga. s.	L. J. Dayton	12	8	36.4	14.4	4.2	Frt.	1	1879	Port Jefferson, N. Y.	Do.
141413		Ga. s.	L. R. Hand	9	9	41.1	15.0	4.0	Frt.	3	1896	Patchogue, N. Y.	Do.
141774		Ga. s.	L. R. Hand	14	12	49.6	16.0	4.0	Fsh.	4	20	1901	Bridgport, Conn.	New York, N. Y.
222766		Ga. s.	L. Scatena	72	34	60.2	20.0	7.1	Frt.	3	100	1921	Sausalito, Calif.	San Francisco, Calif.
111826		Ga. s.	L. T. Blockson	13	12	50.0	13.4	3.5	Frt.	2	25	1902	Murco, Fla.	Miami, Fla.
15970		Ga. s.	L. V. Ostrom	31	29	55.0	18.0	4.6	Frt.	2	1873	Patchogue, N. Y.	Hellast, Mo.
140787		Ga. s.	L. W. Gunby	10	6	50.0	12.1	3.4	Msc.	3	1885	Somerset County, Md.	Annapolis, Md.
140660		Ga. s.	L. W. Machon	10	6	43.5	13.2	3.4	Oys.	2	1883	Mathews County, Va.	Newport News, Va.
221634		Ga. s.	L. and H. Forsytho	10	7	35.9	10.0	4.1	Frt.	4	8	1921	Tacoma, Wash.	Tacoma, Wash.
204011		Ga. s.	La Blanca	11	8	39.5	12.3	4.0	Pas.	1	1907	Winslow, Wash.	Seattle, Wash.
203420		Ga. s.	La Bondonza	10	6	35.5	10.0	3.5	Fsh.	1	1906	Hallard, Wash.	Do.
140504		Ga. s.	La Corse	7	6	34.0	11.8	3.2	Msc.	2	1882	Lake Charles, La.	Morgan City, La.
222855		Ga. y.	La Dicha	17	11	48.2	10.0	5.1	Yct.	2	150	1923	New York, N. Y.	Los Angeles, Calif.
210776		Ga. s.	La Dornor	14	9	42.4	10.2	4.4	Pas.	1	24	1909	Miami, Fla.	Miami, Fla.
216605		Ga. s.	La Felice	10	8	44.3	12.4	5.0	Fsh.	6	36	1918	Ipswich, Mass.	Gloucester, Mass.
217413		Ga. s.	La Florida	46	30	60.3	16.6	7.2	Frt.	2	90	1918	Port Byron, N. Y.	New York, N. Y.
215838		Ga. s.	La Havana	11	10	50.4	10.2	3.0	Frt.	1	20	1917	Holly Hill, Fla.	Tampa, Fla.
203191		Ga. y.	La Mascotte IV	62	47	111.0	13.5	6.6	Yct.	5	125	1906	New York, N. Y.	New York, N. Y.
215181	LHGS	Ga. y.	La Mer	40	20	66.7	12.2	6.8	Yct.	4	400	1917	Boston, Mass.	Do.
215578	LHFN	Ga. s.	La Merced	1,696	1,842	232.0	43.8	26.0	Frt.	10	320	1917	Honola, Calif.	San Francisco, Calif.
210703		Ga. s.	La Ola	19	13	41.0	11.9	5.2	Pas.	1	30	1912	Sausalito, Calif.	Do.
205974		Ga. s.	La Palma	40	14	68.3	17.7	7.8	Fsh.	11	75	1909	Seattle, Wash.	Seattle, Wash.
209737		Ga. s.	La Sirena	18	12	41.3	12.5	5.0	Tow.	2	40	1912	do.	Do.
205135		Ga. s.	La Thea	11	8	51.8	10.5	4.3	Pas.	2	24	1908	Tacoma, Wash.	Tacoma, Wash.
214164		Ga. s.	La Tosca	7	7	30.0	7.3	2.8	Pav.	1	22	1909	St. Louis, Mo.	St. Louis, Mo.
219010		Ga. y.	Labor	27	13	59.4	13.6	6.0	Yct.	5	1919	Catano, P. It.	New York, N. Y.
222603		Ga. s.	Labor	22	22	59.1	15.0	7.2	Fsh.	4	50	1920	Los Angeles, Calif.	Los Angeles, Calif.
202885		Ga. s.	Iaconia	15	8	42.8	13.0	6.2	Fsh.	2	14	1906	Bremen, Me.	Portland, Me.
219979		Ga. s.	Iaconia	7	0	30.0	9.1	4.0	Fsh.	2	10	1916	Tacoma, Wash.	San Francisco, Calif.
213925		Ga. s.	Ladona	9	8	84.2	8.6	4.0	Fer.	1	10	1918	Hurton, Wash.	Seattle, Wash.
222228	MDQJ	Ga. y.	Ladona	01	52	70.7	20.4	10.4	Yct.	3	95	1922	East Boothbay, Mo.	Boston, Mass.
214077		Ga. s.	Laddie	35	30	56.3	14.9	6.4	Fsh.	6	50	1916	Tacoma, Wash.	Seattle, Wash.
201948		Ga. y.	Ladrono	19	14	44.8	12.4	6.3	Yct.	3	7	1905	Bristol, R. I.	New York, N. Y.
218270		Ga. s.	Lady	8	6	28.9	10.1	3.4	Pas.	1	16	1917	Camden, N. J.	Philadelphia, Pa.
211930		Ga. y.	Lady Alden	31	27	49.0	15.1	4.8	Yct.	2	40	1914	Key West, Fla.	Pensacola, Fla.

1 Formerly *3a. p. (a Newt Cooper, b Florinel).
 2 Formerly st. s. La Mascotte III.

3 Formerly (a ga. y. Suzetta III, b slip. y. Sadrone).

4 Formerly ga. s. Ora.
 † Oil engine.

MERCHANT MOTOR VESSELS OF THE UNITED STATES—Continued.

Official No.	Signal letters.	Rtg.	Name of vessel.	Gross tonnage.	Net tonnage.	Length.	Breadth.	Depth.	Service.	Crew.	Indicated horsepower.	When built.	Where built.	Home port (where permanent licenses).
						Feet.	Feet.	Feet.						
200990	LBIJ	Ga. y.	¹ Lady Bertha.....	48	32	77.1	14.0	6.3	Yct.	3	80	1909	Bayonne, N. J.	Philadelphia, Pa.
204037		Ga. s.	Lady Blrd.....	12	8	33.8	12.0	2.4	Tow.	2	18	1907	Key West, Fla.	Tampa, Fla.
140722		Ga. s.	Lady Claire.....	9	7	28.5	12.5	3.0	Fsh.	1	10	1884	Patchogue, N. Y.	New York, N. Y.
141491		Ga. s.	Lady Eldridge.....	9	6	31.4	12.2	3.9	Pas.	1	24	1897	Atlantic City, N. J.	Do.
15859		Ga. s.	Lady Emma.....	5	6	29.0	11.4	3.4	Oys.	1	1	1872	Patchogue, N. Y.	Bridgeport, Conn.
207719		Ga. y.	² Lady Evelyn.....	19	17	45.0	10.2	5.4	Yct.	3	30	1910	New York, N. Y.	New York, N. Y.
218494		Ga. s.	Lady Fair.....	15	10	50.0	12.0	4.7	Mso.	2	24	1919	Brooklyn, N. Y.	Do.
214681		Ga. y.	Lady Fish.....	81	64	61.3	20.0	6.8	Yot.	2	50	1916	Marco, Fla.	Tampa, Fla.
200529		Ga. s.	Lady Florence.....	8	7	33.0	13.1	3.3	Fsh.	2	22	1903	Mandeville, La.	Mobile, Ala.
219732		Ga. s.	Lady Gay.....	8	5	36.4	11.8	2.5	Oys.	2	6	1909	Empire, La.	New Orleans, La.
209767		Ga. s.	Lady Grace.....	12	11	32.8	9.6	3.9	Fsh.	3	18	1905	Two Rivers, Wis.	Milwaukee, Wis.
210142	LCKV	Ga. y.	³ Lady Grace.....	115	78	89.0	18.5	10.0	Yct.	6	100	1912	Camden, N. J.	Chicago, Ill.
201717		Ga. s.	Lady Grace.....	9	9	40.0	6.4	3.9	Pas.	2	20	1905	Clinton, Iowa.	St. Paul, Minn.
222714		Ga. s.	Lady Grace.....	16	6	47.4	12.6	4.5	Fsh.	3	32	1923	Valparaiso, Fla.	Pensacola, Fla.
212306		Ga. y.	¹ Lady Guyon.....	57	34	72.6	14.5	7.5	Yct.	3	100	1914	Boston, Mass.	Chicago, Ill.
220488		Ga. y.	Lady Helen.....	23	23	48.3	11.6	5.3	Yct.	2	250	1920	Waterlot, N. Y.	Tacoma, Wash.
211228		Ga. s.	Lady Hilda II.....	27	23	47.3	14.2	5.8	Pas.	2	37	1913	New York, N. Y.	New York, N. Y.
219020		Ga. y.	Lady Jane.....	17	16	43.6	10.0	3.9	Yct.	2	20	1907	Oshkosh, Wis.	Milwaukee, Wis.
115939	KFDL	Ga. y.	Lady Jay.....	74	60	102.5	19.0	7.0	Yct.	5	150	1883	Brooklyn, N. Y.	New York, N. Y.
221736		Ga. y.	La Jota.....	26	15	52.2	12.3	5.7	Yct.	1	95	1921	Los Angeles, Calif.	Los Angeles, Calif.
202844		Ga. s.	Lady Lou.....	12	8	50.0	23.2	2.9	Pas.	2	20	1904	West Palm Beach, Fla.	Miami, Fla.
220580		Ga. s.	Lady Luck.....	14	9	39.7	8.6	4.9	Frt.	1	100	1920	Seattle, Wash.	Seattle, Wash.
220304		Ga. p.	Lady Marlin.....	14	14	59.4	13.9	2.0	Pas.	1	15	1920	Alma, Ark.	St. Louis, Mo.
201313	KTHR	Ga. y.	⁶ Lady Mary.....	96	90	94.4	21.3	8.0	Yct.	8	1904	Shooters Island, N. Y.	Brunswick, Ga.	
219339		Ga. y.	Lady Maud.....	16	10	37.7	12.0	4.5	Yct.	2	15	1904	Baltimore, Md.	Baltimore, Md.
141755		Ga. y.	Lady May.....	19	11	45.0	16.0	3.6	Frt.	2	2	1901	Keller, Va.	Norfolk, Va.
206209		Ga. y.	Lady May.....	20	14	40.0	11.0	4.2	Yct.	2	40	1906	Everot, Wash.	Seattle, Wash.
218824		Ga. y.	Lady Peggy.....	21	14	49.4	12.5	4.2	Yct.	2	65	1906	Hallimora, Md.	Annapolis, Md.
206957		Ga. s.	Lady of the Lake.....	8	6	32.0	11.3	3.0	Oys.	2	2	1903	Morgan City, La.	New York, N. Y.
107556		Ga. s.	⁶ Lafalot.....	12	11	38.1	15.5	5.2	Frt.	2	40	1895	Bayonne, N. J.	New York, N. Y.
141848		Ga. s.	Lafayette.....	30	12	61.0	17.2	7.0	Fsh.	8	1	1913	Gloucester, Mass.	Gloucester, Mass.
211586		Ga. s.	Lagonia.....	11	7	44.3	11.7	4.4	Frt.	1	25	1904	Poquoson, Va.	Crisfield, Md.
205954		Ga. s.	Lagoon.....	8	7	34.5	10.9	1.8	Pas.	2	1	1906	Urbanna, Va.	St. Augustine, Fla.
203397		Ga. s.	Lagrange.....	9	6	47.6	11.3	4.4	Oys.	2	8	1906	Urbanna, Va.	Seattle, Wash.
210925		Ga. s.	Laida.....	53	56	69.0	16.0	7.1	Fsh.	6	75	1913	Seattle, Wash.	Seattle, Wash.
213801		Ga. s.	Lake Bay.....	12	10	60.0	11.5	2.8	Fsh.	2	20	1916	Lake Bay, Alaska.	Wrangell, Alaska.
141589		Ga. s.	Lakeside.....	39	30	64.8	18.6	3.2	Pas.	2	40	1899	Mount Clemens, Mich.	Detroit, Mich.
222127		Ga. s.	Lakeside III.....	13	11	54.9	14.1	2.2	Frt.	1	50	1922	Sandusky, Ohio.	Sandusky, Ohio.
208184		Ga. s.	Lakewood.....	11	6	37.0	9.2	8.9	Tow.	1	28	1910	Beaumont, Tex.	Port Arthur, Tex.
213082		Ga. s.	Lakewood.....	9	6	36.4	9.4	4.4	Frt.	2	24	1918	Seattle, Wash.	Seattle, Wash.
211643		Ga. s.	Lakmo.....	6	6	27.2	7.8	3.2	Frt.	1	12	1903	West Do Park, Wis.	Milwaukee, Wis.
214452	LGJP	Ga. s.	⁷ Lakso.....	326	169	146.6	28.0	11.0	Wrk.	6	200	1864	Philadelphia, Pa.	New York, N. Y.
213390		Ga. p.	Lamb Ferry.....	12	8	58.0	15.1	1.9	Frt.	3	15	1915	Decatur, Ala.	Mobile, Ala.
208514	LOGW	Ga. y.	Lann.....	76	51	71.5	16.7	8.1	Yct.	3	50	1912	Camden, N. J.	Miami, Fla.
219705		Ga. s.	Lanaklia.....	29	13	64.3	14.0	8.0	Frt.	4	100	1913	Honolulu, Hawaii.	Honolulu, Hawaii.
216580	LMDQ	Ga. s.	Lancaster.....	141	78	109.4	19.9	8.4	Fsh.	0	100	1918	Weems, Va.	Wilmington, Del.
219727		Ga. s.	Lancaster.....	18	9	45.6	15.3	4.1	Frt.	1	40	1920	Palmer, Va.	Norfolk, Va.
214689		Ga. s.	Lancing.....	20	10	45.1	13.0	6.2	Fsh.	3	35	1917	Seattle, Wash.	Juneau, Alaska.
212680		Ga. s.	Lanore.....	9	8	31.6	8.8	3.6	Pas.	1	16	1909	Neonah, Wis.	Milwaukee, Wis.
141714		Ga. y.	Lantana.....	18	11	42.5	13.6	4.7	Yct.	2	19	1900	New York, N. Y.	New York, N. Y.
171760		Ga. y.	Lap Wing.....	16	12	43.4	11.6	4.5	Yct.	2	35	1901	Beverly, Mass.	Ellsworth, Me.
222022		Ga. s.	Laroney.....	9	7	32.7	9.7	3.5	Frt.	2	20	1915	Dollar, N. J.	Philadelphia, Pa.
207875		Ga. y.	Larina.....	10	12	43.0	10.0	0.4	Yct.	2	25	1910	Sharptown, Md.	Do.
141295		Ga. s.	Lark.....	20	17	41.7	15.4	5.1	Frt.	2	2	1893	Mormontion River, La.	Port Arthur, Tex.
201453		Ga. s.	⁸ Lark.....	40	28	51.2	14.9	3.7	Pas.	2	2	1901	Bon Secour, Ala.	Pensacola, Fla.
201573		Ga. s.	Lark.....	13	10	44.5	12.2	3.0	Pas.	2	39	1907	Docton, Wash.	Juneau, Alaska.
210014		Ga. s.	Lark.....	14	9	38.6	9.5	4.2	Pas.	2	35	1910	Chicago, Ill.	Chicago, Ill.
210018		Ga. s.	Lark.....	10	8	31.9	11.2	3.9	Fsh.	5	16	1912	Seabock, Wash.	Seattle, Wash.
210310		Ga. s.	Lark.....	72	37	80.0	23.3	6.0	Frt.	6	100	1912	Oakland, Calif.	San Francisco, Calif.
214895		Ga. s.	Lark.....	23	12	51.1	14.8	5.0	Fsh.	1	80	1917do.	Do.
220198		Ga. p.	Lark.....	24	15	65.0	10.0	1.6	Tow.	3	16	1920	Grantsville, W. Va.	Pittsburgh, Pa.
222505		Ga. s.	Lark.....	148	121	115.5	25.4	10.7	Fsh.	23	175	1922	New Castle, Mo.	Boston, Mass.
214878		Ga. s.	Lark No. 2.....	11	6	43.0	9.4	4.6	Fsh.	2	80	1917	Los Angeles, Calif.	Los Angeles, Calif.
201298		Ga. s.	⁹ Larrie B. Shaw.....	79	54	82.1	18.8	6.2	Tow.	5	1899	Wilmington, Del.	Philadelphia, Pa.
219335		Ga. s.	Larusso.....	8	7	37.7	12.3	2.7	Oys.	3	21	1911	Cut Oil, La.	New Orleans, La.
203895		Ga. s.	Lasca.....	9	7	33.2	12.0	5.0	Fsh.	1	17	1907	West Myatto, Conn.	Newport, R. I.
208926		Ga. s.	Lasca II.....	13	9	38.0	10.4	4.1	Fsh.	1	16	1911	Seattle, Wash.	Juneau, Alaska.

¹ Formerly ga. y. ^a Igloo.
^b Edwina.
² Formerly ga. y. ^a Andwin.
^b Irene.
[†] Oil engine.

^a Nahmoeka.
^b Hildebrot.
³ Formerly ga. y. ^c Awa.
^d Kaina.
^e Klamet.
⁴ Formerly ga. y. Minnemaec II.

⁵ Formerly ga. y. ^a Azara.
^b British Orlolo III.
^c Azara.
⁶ Formerly slp. y. Adelo.
⁷ Formerly U. S. Coast Guard cutter Woodbury.
⁸ Formerly ga. s. Willio R.
⁹ Formerly ^a U. S. M. H. S. st. s. Louis Pasteur.
^b st. s. Helen Bethel.

MERCHANT MOTOR VESSELS OF THE UNITED STATES—Continued.

Official No.	Signal letters.	Rtg.	Name of vessel.	Gross tonnage.	Net tonnage.	Length.	Breadth.	Depth.	Service.	Crew.	Indicated horsepower.	When built.	Where built.	Home port (where permanent document issues).
215888	LJMS	Ga. s.	Lassen	717	443	170.2	39.9	12.4	Frt.	22	700	1917	Hoquiam, Wash.	San Francisco, Calif.
201024		Ga. s.	Lassie	14	14	55.0	9.6	3.0	Pas.	2	1904	Aberdeen, Wash.	Seattle, Wash.
211415		Ga. s.	Latella	5	5	24.0	12.0	3.5	Fsh.	1	10	1903	Wareham, Mass.	Provincetown, Mass.
216151	LKMO	Ga. y.	Latona	22	15	45.9	11.8	4.7	Yct.	2	30	1911	North Tonawanda, N. Y.	Detroit, Mich.
215775		Ga. s.	Laughing Water	9	8	29.6	8.0	8.7	Fsh.	3	8	1908	Ellison Bay, Wis.	Milwaukee, Wis.
218758		Ga. s.	LAUNDRY BOY	8	5	32.7	7.7	3.5	Frt.	1	15	1916	Buffalo, N. Y.	Buffalo, N. Y.
140141		Ga. s.	LAURA	7	6	29.3	11.6	3.5	Fsh.	1	8	1873	Speonk, N. Y.	New York, N. Y.
210322		Ga. s.	* Laura	15	10	44.6	11.5	4.9	Frt.	1	12	1912	Baltimore, Md.	Baltimore, Md.
211382		Ga. s.	Laura	15	10	44.0	13.9	4.8	Tow.	1	60	1913	Sausalito, Calif.	San Francisco, Calif.
218413		Ga. s.	Laura	12	8	47.4	12.8	4.0	Frt.	2	1919	Nahcotta, Wash.	Astoria, Oreg.
210923		Ga. s.	Laura	8	7	32.5	9.4	4.3	Fsh.	1	8	1920	Seattle, Wash.	Seattle, Wash.
140532		Ga. s.	Laura B.	10	9	34.8	14.0	4.0	Oys.	1	12	1882	Patchogue, N. Y.	Bridgeport, Conn.
140663		Ga. s.	Laura E.	6	5	28.8	13.0	3.3	Mso.	1	12	1884	New York, N. Y.
141740		Ga. s.	Laura Enos	17	9	41.7	15.1	6.0	Fsh.	5	1901	Gloucester, Mass.	Boston, Mass.
221016		Ga. s.	Laura Goulart	143	73	107.2	25.1	11.2	Fsh.	2	120	1921	Essex, Mass.	Gloucester, Mass.
140874		Ga. s.	Laura L.	11	10	37.2	14.1	4.1	Fsh.	1	18	1886	Keyport, N. J.	New York, N. Y.
140156		Ga. s.	Laura May	12	12	42.4	16.0	3.8	Mso.	1	1881	Patchogue, N. Y.	Perth Amboy, N. J.
207479		Ga. s.	Laura R.	30	20	49.3	17.6	5.4	Oys.	5	1910	Port Jefferson, N. Y.	Bridgeport, Conn.
207111		Ga. s.	Laura S.	12	6	40.4	11.8	4.2	Fsh.	2	14	1911	Eastport, Me.	Eastport, Me.
140225		Ga. s.	Laura E. Gamage	13	12	39.0	13.5	5.5	Fsh.	2	30	1877	Bristol, Me.	Boston, Mass.
217571		Ga. s.	* Laura F. Wilson	43	25	65.8	20.6	5.4	Oys.	6	42	1893	Madison, Md.	Philadelphia, Pa.
141240		Ga. s.	Laura M. Buckson	23	14	55.4	19.2	5.5	Oys.	6	25	1892	Greenwich, N. J.	Wilmington, Del.
201692		Ga. p.	Laure N.	15	8	62.8	14.2	2.4	Frt.	4	1904	Grand Isle, La.	New Orleans, La.
201166		Ga. s.	Laurel	10	7	54.4	13.3	3.9	Pas.	1	1907	Double Bayou, Tex.	Port Arthur, Tex.
210889		Ga. s.	Laurel	14	9	30.0	13.3	4.7	Pas.	1	10	1913	Miami, Fla.	Miami, Fla.
211903	LDJO	Ga. y.	* Laurel	19	18	45.3	10.9	4.1	Yct.	3	60	1913	Marblehead, Mass.	New York, N. Y.
201133		Ga. s.	Laurelhurst	13	9	40.3	10.1	3.6	Frt.	25	26	1907	Everett, Wash.	Juneau, Alaska.
141120		Ga. s.	Lauretta	14	12	39.9	13.0	4.4	Fsh.	3	1891	Greenport, N. Y.	New York, N. Y.
141707		Ga. s.	Lauretta Curran	23	14	56.8	18.3	3.8	Frt.	3	30	1901	Madison, Md.	Annapolis, Md.
141658		Ga. s.	Laurus	29	26	55.1	15.5	7.7	Mso.	3	1900	Brooklyn, N. Y.	Bridgeport, Conn.
141500		Ga. s.	Lavana	23	23	58.0	13.0	3.0	Tow.	5	75	1897	Palatka, Fla.	Jacksonville, Fla.
201505		Ga. s.	Lavina	9	6	32.7	8.6	2.4	Pas.	1	1905	Harstine, Wash.	Tacoma, Wash.
140123		Ga. s.	Lavinah	13	12	38.6	15.0	4.2	Pas.	1	1875	Glenwood, N. Y.	Albany, N. Y.
141813		Ga. y.	Lavinah	32	22	66.1	13.0	5.4	Yct.	1	40	1902	Essington, Pa.	New York, N. Y.
211504		Ga. s.	Lavinia D.	9	7	49.1	15.0	3.6	Frt.	1	37	1913	Eclipse, Va.	Baltimore, Md.
207516		Ga. s.	Lavinia Pearl	19	12	60.7	14.1	4.4	Oys.	2	25	1910	Poquoson, Va.	Reedville, Va.
141619		Ga. s.	Lavita	8	5	34.8	8.0	3.2	Tow.	2	1896	Seattle, Wash.	Seattle, Wash.
141444		Ga. s.	Lawrence	7	7	27.5	12.8	4.0	Fsh.	1	15	1895	Bath, Me.	New York, N. Y.
215505		Ga. s.	Lawrence P.	20	13	42.0	13.0	5.8	Fsh.	2	40	1917	Hydaburg, Alaska	Ketchikan, Alaska.
140586		Ga. s.	Lawrence Murdock	67	42	75.6	21.2	7.2	Frt.	2	72	1882	Essex, Mass.	Portland, Me.
222335	MDRH	Ga. y.	Lexy Lady	39	24	66.3	13.2	6.3	Yct.	3	600	1922	Camden, N. J.	Philadelphia, Pa.
81650		Ga. s.	Lea	11	7	41.7	9.4	4.1	Pas.	2	25	1898	Yonkers, N. Y.	Do.
14603		Ga. s.	Leader	13	7	37.0	11.8	5.6	Frt.	2	11	Eastport, Me.
115178		Ga. s.	Leader	25	19	47.4	18.6	5.0	Oys.	2	1898	Burnt Pot Island, Ga.	Charleston, S. C.
201968		Ga. s.	Leader	39	19	66.6	18.6	5.4	Frt.	16	1905	Madison, Md.	Beaufort, N. C.
203343		Ga. s.	Leader	15	10	56.1	13.8	4.0	Frt.	2	1906	Ilwaco, Wash.	Astoria, Oreg.
215193		Ga. s.	Leader	47	40	60.4	19.8	4.8	Frt.	2	35	1917	Bar Harbor, Me.	Ellsworth, Me.
215299		Ga. s.	Leader	12	10	40.0	10.8	4.4	Fsh.	1	20	1917	Seabeck, Wash.	Seattle, Wash.
216128		Ga. s.	Leader	42	17	65.3	18.0	6.6	Tow.	1	110	1918	Oakland, Calif.	San Francisco, Calif.
221691		Ga. p.	Leader	18	11	50.0	12.0	3.0	Tow.	3	20	1921	Madison, Ind.	Evansville, Ind.
222652		Ga. s.	Leader II	32	24	49.0	17.5	6.5	Frt.	2	40	1922	Bar Harbor, Me.	Ellsworth, Me.
211347		Ga. p.	Leader III	22	19	46.2	12.0	1.6	Tow.	1	16	1913	Newport, Ark.	St. Louis, Mo.
201514		Ga. s.	Leah M.	8	8	33.7	10.3	3.8	Pas.	2	1907	Port Angeles, Wash.	Tacoma, Wash.
15725		Ga. s.	Leander Jano	23	14	61.4	18.1	4.2	Frt.	3	40	1869	Shieldsboro, Miss.	New Orleans, La.
141695		Ga. s.	Lear C.	21	21	47.4	15.8	6.8	Fsh.	4	1901	Gloucester, Mass.	Boston, Mass.
20929		Ga. s.	Leba	15	10	44.8	11.5	4.5	Fsh.	2	40	1907	South Alki, Wash.	Ketchikan, Alaska.
214462		Ga. s.	Lebeco	32	16	65.0	15.1	6.6	Tow.	1	35	1916	Los Angeles, Calif.	Los Angeles, Calif.
208537		Ga. s.	Lee Allen	19	12	52.2	11.6	5.3	Frt.	1	75	1905	Stockton, Calif.	Do.
190487		Ga. s.	Lo Bon Pero	7	5	39.6	11.6	3.3	Oys.	2	16	1874	Grand Isle, La.	New Orleans, La.
215714		Ga. s.	Lee II	11	10	36.0	7.0	8.0	Frt.	0	16	1917	Meredosa, Ill.	Peoria, Ill.
211777		Ga. y.	* Leleba	23	18	49.0	12.4	5.5	Yct.	1	40	1913	Alton, Ill.	St. Louis, Mo.
201149		Ga. s.	Legonia	10	6	35.8	10.7	4.0	Frt.	1	35	1911	Oakland, Calif.	San Francisco, Calif.
111133		Ga. s.	Lelda	5	5	32.5	12.7	3.1	Oys.	2	1896	Wax Bayou, La.	Morgan City, La.
218107		Ga. s.	Leif	7	6	31.1	9.0	4.1	Fsh.	1	12	1913	Camano, Wash.	Ketchikan, Alaska.
219506		Ga. s.	Leif II	30	21	49.0	14.5	6.0	Fsh.	8	45	1920	Big Harbor, Wash.	Seattle, Wash.
214514		Ga. y.	Leisuro	17	12	43.2	12.4	5.0	Yct.	2	32	1911	Camden, N. J.	New York, N. Y.
207540		Ga. s.	Lella	10	10	45.0	11.0	8.9	Frt.	1	18	1909	Georgetown, S. C.	Georgetown, S. C.
204118		Ga. s.	Lella T.	27	21	52.4	14.2	7.2	Yct.	3	40	1911	Stamford, Conn.	Miami, Fla.
111702		Ga. s.	Lella	9	8	45.8	9.8	4.0	Mso.	2	20	1900	Newark, Conn.	New York, N. Y.
210282		Ga. s.	Lella	10	6	31.0	9.2	4.5	Fsh.	2	18	1912	Olympia, Wash.	Juneau, Alaska.
111101		Ga. s.	Lela	23	20	49.5	17.3	6.1	Oys.	6	1890	Millville, N. J.	Philadelphia, Pa.
211959		Ga. s.	Leland F.	17	11	47.0	13.6	5.4	Fsh.	1	40	1914	Oakland, Calif.	San Francisco, Calif.

1 Formerly ga. y. Apache.
2 Formerly ga. s. Beale.

3 Formerly State of Maryland schooner Anna B. Smith.
4 Formerly ga. s. Brightwood.

5 Formerly ga. y. Loiterer IV.
† Oil engine.

MERCHANT MOTOR VESSELS OF THE UNITED STATES—Continued.

Official No.	Signal letters.	Rtg.	Name of vessel.	Gross tonnage.	Net tonnage.	Length.	Breadth.	Depth.	Service.	Crew.	Indicated horsepower.	When built.	Where built.	Home port (where permanent document issues).
141710		Ga. s.	Leland Mills.....	52	42	79.8	13.7	5.5	Fsh.	4	1901	Cambridge, Md.....	Beaufort, N. C.
223577		Ga. s.	Lelsiona.....	68	20	62.5	13.8	6.8	Frt.	5	120	1920	Honolulu, Hawaii.....	Honolulu, Hawaii.
223008		Ga. s.	Lella A.....	12	8	46.6	11.6	3.3	Frt.	1	10	1923	Deltaville, Va.....	Reedville, Va.
221936		Ga. s.	Lella James.....	20	14	51.1	15.0	4.4	Fsh.	2	20	1922	Palmer, Va.....	Do.
141688		Ga. s.	Lella K. Tolman.....	12	8	34.6	13.2	6.5	Fsh.	3	1900	Friendship, Md.....	Rockland, Mo.
141553		Ga. s.	Lella Gunby.....	6	6	39.1	13.4	2.9	Oys.	1	8	1898	Crisfield, Md.....	Cape Charles, Va.
223924		Ga. s.	Lema.....	44	30	59.0	16.2	7.2	Frt.	3	50	1920	Gig Harbor, Wash.....	Seattle, Wash.
222013		Ga. y.	Le Molno.....	10	13	40.1	10.0	4.8	Yct.	2	300	1923	Quincy, Mass.....	New York, N. Y.
140026		Ga. s.	Lena.....	11	10	38.0	13.2	4.2	Pas.	2	1874	Brooklyn, N. Y.....	Do.
141127		Ga. s.	Lena.....	8	7	25.8	13.4	4.1	Fsh.	1	12	1891	Noank, Conn.....	Bridgeport, Conn.
141798		Ga. s.	Lena.....	14	11	46.4	14.2	3.7	Pas.	2	35	1898	Hay Shore, N. Y.....	Philadelphia, Pa.
141812		Ga. s.	Lena.....	14	10	52.6	14.0	3.7	Msc.	1	1902	Swansboro, N. C.....	New Horn, N. C.
200204		Ga. s.	Lena.....	6	6	32.5	10.6	3.4	Frt.	2	20	1903	Carrabolo, Fla.....	Apalachicola, Fla.
202765		Ga. s.	Lena.....	10	9	39.8	11.4	2.0	Pas.	2	12	1905	Georgiana, Fla.....	St. Augustine, Fla.
201555		Ga. s.	Lena.....	11	11	34.0	13.0	3.0	Msc.	1	1907	Stratford, Conn.....	Miami, Fla.
207521		Ga. s.	Lena.....	13	8	44.8	12.9	3.8	Frt.	1	6	1910	Turtle Bayou, Tex.....	Galveston, Tex.
209740		Ga. s.	Lena.....	7	6	32.4	8.8	3.4	Frt.	1	8	1911	Wit, N. C.....	Beaufort, N. C.
210481		Ga. s.	Lena.....	9	3	29.5	8.1	3.6	Fsh.	1	10	1911	Green Bay, Wis.....	Milwaukee, Wis.
211418		Ga. s.	Lena.....	18	12	44.5	14.4	3.7	Fsh.	4	12	1913	Tacoma, Wash.....	Tacoma, Wash.
213097		Ga. s.	Lena.....	9	8	31.6	9.7	3.6	Fsh.	1	15	1915	Seattle, Wash.....	Ketchikan, Alaska.
220011		Ga. s.	Lena.....	11	8	36.0	12.0	4.0	Frt.	2	26	1920	Watch Hill, R. I.....	New London, Conn.
110672		Ga. s.	Lena G. Bateman.....	14	6	38.0	15.2	4.2	Oys.	4	18	1883	Hridgeton, N. J.....	Philadelphia, Pa.
211651		Ga. s.	Lena King.....	6	5	38.2	8.9	3.6	Oys.	1	18	1913	Pocomoke City, Md.....	Cape Charles, Va.
111065		Ga. s.	Lena May.....	9	8	31.1	12.2	5.4	Fsh.	2	1890	Waldoboro, Me.....	Gloucester, Mass.
200692		Ga. s.	Lena M. II.....	14	9	43.6	16.5	3.1	Frt.	2	40	1904	Pearlington, Miss.....	Gulfport, Miss.
212399		Ga. s.	Lena O.....	11	8	31.9	10.6	5.2	Fsh.	5	20	1914	Poulsbo, Wash.....	Tacoma, Wash.
111019		Ga. s.	Lena Power.....	7	6	43.0	10.0	3.3	Oys.	1	6	1889	Back Creek, Va.....	Crisfield, Md.
141749		Ga. s.	Lena V. Coulbourn.....	22	20	68.0	19.0	5.1	Frt.	1	50	1901	Orlole, Md.....	Norfolk, Va.
214759		Ga. s.	Lenor.....	17	14	39.0	12.0	5.9	Fsh.	3	27	1917	Poulsbo, Wash.....	Ketchikan, Alaska.
221291		Ga. s.	Lenor.....	13	11	37.0	10.5	3.5	Fsh.	1	28	1920	Glen Arbor, Mich.....	Grand Haven, Mich.
210810	LCRP	Ga. y.	Lenore.....	24	16	50.0	14.7	4.8	Yct.	2	36	1912	Miami, Fla.....	Miami, Fla.
215177		Ga. y.	Lenore.....	27	18	64.8	10.6	4.3	Yct.	2	400	1916	Port Clinton, Ohio.....	Chicago, Ill.
215975		Ga. s.	Lenox.....	12	9	36.6	11.0	5.0	Pull.	1	20	1912	Atlantic City, N. J.....	Philadelphia, Pa.
221465		Ga. s.	Lenox.....	7	5	37.6	11.2	3.5	Pas.	1	15	1914	East Boston, Mass.....	Boston, Mass.
141570		Ga. s.	Leo.....	12	8	36.0	13.0	4.0	Fsh.	2	1898	Pocomoke City, Md.....	Reedville, Va.
141595		Ga. s.	Leo.....	14	10	46.0	11.0	2.8	Frt.	3	1899	Georgetown, Fla.....	Key West, Fla.
206128		Ga. s.	Leo.....	9	9	35.5	11.5	3.1	Fsh.	2	30	1909	Anacortes, Wash.....	Tacoma, Wash.
202330		Ga. s.	Leo A.....	10	9	39.6	11.6	4.9	Fsh.	2	14	1905	Erle, Pa.....	Buffalo, N. Y.
210631		Ga. s.	Leo B.....	10	9	28.6	9.8	4.2	Fsh.	2	20	1912	Green Bay, Wis.....	Milwaukee, Wis.
205900		Ga. s.	Leo C.....	22	15	48.4	14.0	5.5	Fsh.	6	30	1908	Dockton, Wash.....	Seattle, Wash.
210891		Ga. s.	Leo C II.....	41	27	52.1	15.9	7.1	Fsh.	8	50	1913	Tacoma, Wash.....	Unalaska, Alaska.
215270		Ga. s.	Leo C III.....	37	28	56.0	14.5	6.7	Frt.	1	20	1917	do.....	Tacoma, Wash.
214845		Ga. s.	Leola May.....	11	11	48.3	20.1	2.0	Pas.	2	30	1917	Sabula, Iowa.....	Dubuque, Iowa.
201551		Ga. s.	Leola H. Gaskill.....	35	18	62.4	18.2	5.1	Fsh.	12	1904	Wit, N. C.....	Beaufort, N. C.
15316	KDWR	Ga. y.	Leona.....	20	19	46.0	15.3	4.8	Yct.	2	1867	Newport, R. I.....	Baltimore, Md.
202362		Ga. s.	Leona.....	12	8	50.0	10.0	5.0	Fsh.	3	1905	West De Pere, Wis.....	Milwaukee, Wis.
213939		Ga. p.	Leona.....	7	6	44.0	8.0	2.3	Tow.	1	6	1916	Longbottom, Ohio.....	Cincinnati, Ohio.
215161		Ga. s.	Leona.....	7	7	27.8	7.4	3.3	Frt.	2	10	1912	Detroit Harbor, Wis.....	Milwaukee, Wis.
215646		Ga. s.	Leona.....	7	6	32.7	8.7	3.1	Pas.	1	18	1907	Fall River, Mass.....	Providence, R. I.
219327		Ga. s.	Leona Ist.....	13	8	36.0	9.5	4.0	Frt.	2	22	1912	Essington, Pa.....	Philadelphia, Pa.
215017		Ga. s.	Leona K.....	47	32	59.0	16.6	6.5	Fsh.	5	20	1917	Seattle, Wash.....	Seattle, Wash.
210238		Ga. p.	Leona G.....	14	12	65.0	10.0	2.0	Pas.	2	18	1912	Creston, W. Va.....	Pittsburgh, Pa.
207468		Ga. s.	Leona Heron.....	14	12	35.2	10.8	5.0	Pas.	2	27	1903	Chicago, Ill.....	Chicago, Ill.
209163		Ga. s.	Leona M.....	9	9	28.6	9.0	3.3	Fsh.	3	12	1907	Two Rivers, Wis.....	Milwaukee, Wis.
205755		Ga. s.	Leonard.....	7	6	38.4	12.5	3.1	Fsh.	4	9	1903	Orlole, Md.....	Reedville, Va.
217082		Ga. p.	LEONARD.....	15	13	41.5	9.0	2.4	Pas.	1	24	1916	Grafton, Ill.....	Pecora, Ill.
221321		Ga. s.	Leonard J.....	10	6	37.5	11.2	3.3	Fsh.	1	120	1921	Barcelona, N. Y.....	Buffalo, N. Y.
213501		Ga. s.	Leonda.....	7	6	36.2	8.9	2.6	Frt.	1	12	1915	Sea Level, N. C.....	Beaufort, N. C.
216130		Ga. s.	Leone.....	8	5	31.5	9.5	3.7	Frt.	1	16	1918	Bay Center, Wash.....	Astoria, Ore.
205309		Ga. s.	Leonie.....	14	10	44.0	12.3	4.3	Tow.	2	50	1908	Tacoma, Wash.....	Seattle, Wash.
215231	LIJS	Ga. y.	Leonie.....	164	111	100.0	20.7	9.6	Yct.	8	300	1917	Camden, N. J.....	New York, N. Y.
212920		Ga. s.	Leonine.....	31	24	50.4	15.7	5.0	Fsh.	4	85	1915	Anacortes, Wash.....	Ketchikan, Alaska.
211133		Ga. y.	Leonor II.....	30	20	57.7	13.2	6.7	Yct.	3	40	1911	Port Clinton, Ohio.....	Port Clinton, Ohio.
141165		Ga. s.	Leonora.....	10	10	39.5	14.0	3.4	Pas.	1	1891	Liverpool, Tex.....	Port Lavaca, Tex.
141315		Ga. s.	Leonora.....	27	18	60.3	14.0	5.3	Frt.	3	1893	Lake Charles, La.....	Morgan City, La.
204753		Ga. s.	Leonora.....	17	15	53.0	16.5	4.8	Fsh.	6	1907	Pocomoke City, Md.....	Philadelphia, Pa.
215122		Ga. s.	Leonora III.....	14	9	48.5	12.1	4.4	Frt.	1	25	1917	Astoria, Ore.....	Astoria, Ore.
205131		Ga. s.	Leota.....	14	10	44.7	11.4	4.5	Frt.	1	40	1908	Dockton, Wash.....	Tacoma, Wash.
141392		Ga. s.	Leroy.....	5	7	30.0	10.5	5.2	Fsh.	2	1895	Bristol, Mo.....	Portland, Me.
221642		Ga. p.	Leroy.....	12	12	44.7	11.0	2.2	Pas.	2	15	1921	Evansville, Ind.....	Evansville, Ind.
145774		Ga. s.	Lesbia.....	34	20	55.0	18.0	0.9	Fsh.	4	35	1898	Baltimore, Md.....	Reedville, Va.
211217		Ga. s.	Leschl.....	15	10	48.0	10.8	4.0	Pas.	2	50	1913	Seattle, Wash.....	Seattle, Wash.
141777		Ga. s.	Leslie.....	20	8	10.2	15.4	6.9	Frt.	1	1902	Boston, Mass.....	South West Harbor, Me.

1 Formerly sch. y. Louisa.

2 Formerly sch. v. Terrapin.

† Oil engine.

MERCHANT MOTOR VESSELS OF THE UNITED STATES—Continued.

Official No.	Signal letters.	Rtg.	Name of vessel.	Gross tonnage.	Net tonnage.	Length.	Breadth.	Depth.	Service.	Crew.	Indicated horsepower.	When built.	Where built.	Home port (where permanent document issues).
						Feet.	Feet.	Feet.						
200020		Ga. s.	Leslie	7	6	32.3	12.3	3.7	Pas.	1	5	1903	Port Republic, N. J.	Philadelphia, Pa.
219103		Ga. s.	Leslie D.	6	6	26.0	8.5	3.2	Fsh.	3	8	1917	Green Bay, Wis.	Milwaukee, Wis.
215083		Ga. s.	Leslie T.	6	6	28.2	8.8	3.4	Fsh.	1	16	1911	Little Swamico, Wis.	Do.
141498		Ga. s.	Leslie C. Thompson	9	9	29.2	11.6	5.4	Frt.	2	4	1897	Bristol, Me.	Bangor, Me.
141539		Ga. s.	Leslie and Alice	10	10	33.6	11.8	5.7	Fsh.	1	1	1898	Cushing, Me.	Rockland, Me.
212249		Ga. s.	Leslie May	8	6	40.6	9.2	3.2	Frt.	1	14	1914	Wit, N. C.	Beaufort, N. C.
211190		Ga. s.	Lester	10	9	45.0	11.3	4.2	Frt.	2	20	1912	Poquoson, Va.	Capo Charles, Va.
220009		Ga. s.	Leta D.	14	10	37.7	11.3	5.4	Fsh.	1	25	1920	Williamington, Calif.	Los Angeles, Calif.
203148		Ga. y.	Lethe	18	16	55.3	10.0	4.7	Yct.	1	30	1908	New York, N. Y.	New York, N. Y.
222071		Ga. s.	Let's Go	9	6	47.1	8.7	4.8	Fas.	1	120	1922	Lewiston, Idaho	Great Falls, Mont.
222193		Ga. s.	Let's Go	58	24	50.0	10.0	8.3	Fas.	2	50	1922	East Haddam, Conn.	Portland, Conn.
141132		Ga. s.	Lettle	33	31	53.3	17.2	9.1	Frt.	4	30	1885	Kodiak, Alaska	Unalaska, Alaska
208946		Ga. s.	Lettle May	9	9	29.8	9.0	3.3	Fsh.	2	2	1903	Manitowoc, Wis.	Milwaukee, Wis.
220023		Ga. s.	Lewis H.	12	8	35.5	10.0	4.0	Tow.	1	50	1920	Wrangell, Alaska	Wrangell, Alaska
215302		Ga. s.	Lewis Blake	6	6	44.3	8.8	2.8	Frt.	1	14	1914	Crisfield, Md.	Crisfield, Md.
141030		Ga. s.	Lewis Bros.	14	7	42.8	14.0	5.0	Fsh.	4	1	1900	Noank, Conn.	Newport, R. I.
210694		Ga. p.	Lewis Wesley	11	11	55.8	11.8	2.1	Fsh.	2	15	1912	Clarington, Ohio	Cincinnati, Ohio
141851		Ga. s.	Lewis O. Tolman	14	7	38.2	13.7	5.9	Fsh.	3	18	1903	Friendship, Me.	Newport, R. I.
201340		Ga. s.	Lewis M. Price	93	65	96.0	23.0	6.4	Frt.	6	125	1904	Cambridge, Md.	Bullmore, Md.
202777		Ga. s.	Laxington	14	10	49.4	12.5	4.0	Fas.	1	6	1906	Astoria, Oreg.	Astoria, Oreg.
208641		Ga. y.	Laxington II.	31	21	59.0	11.7	6.8	Yct.	1	4	1911	New York, N. Y.	Philadelphia, Pa.
212310		Ga. s.	Libanon	21	14	42.2	13.1	6.1	Fsh.	6	27	1914	Seattle, Wash.	Seattle, Wash.
205005		Ga. s.	Libby	66	58	76.4	17.6	7.4	Fsh.	3	110	1908	Essex, Mass.	Farmington, Fla.
140651		Ga. s.	Libby D.	15	13	41.5	14.0	4.0	Oys.	2	30	1883	Patchogue, N. Y.	New York, N. Y.
203464		Ga. a.	Libby	8	5	38.7	11.0	4.3	Fsh.	1	40	1911	San Francisco, Calif.	Seattle, Wash.
216482	LKVB	Ga. s.	Libby Maine	1,811	1,458	226.0	41.1	20.7	Fsh.	28	825	1918	North Portland, Oreg.	San Francisco, Calif.
221403	MOWB	Ga. s.	Liberator	626	387	102.5	47.0	10.0	Fsh.	28	225	1921	Lybeck, Fla.	New York, N. Y.
15690		Ga. s.	Liberty	20	18	42.5	17.3	4.0	Frt.	2	1	1870	Key West, Fla.	Key West, Fla.
141420	KMPR	Ga. s.	Liberty	118	98	93.6	24.0	12.6	Pt.	8	2	1896	Gloucester, Mass.	Boston, Mass.
203161		Ga. s.	Liberty	42	30	62.0	10.3	6.6	Frt.	2	20	1904	Bluffton, S. C.	Georgetown, S. C.
205397		Ga. s.	Liberty	14	10	39.9	10.2	4.4	Tow.	2	18	1903	Atlantic City, N. J.	Philadelphia, Pa.
208713		Ga. s.	Liberty	16	13	39.6	11.2	4.7	Fsh.	6	20	1911	Seattle, Wash.	Seattle, Wash.
211597		Ga. s.	Liberty	66	44	72.4	18.2	7.6	Fsh.	16	110	1913	Do.	Do.
212086		Ga. s.	Liberty	9	6	28.5	9.0	4.8	Fsh.	1	16	1914	Anacortes, Wash.	Do.
212587		Ga. s.	Liberty	12	8	39.6	8.8	7.0	Frt.	1	20	1914	Alton, Ill.	Memphis, Tenn.
213196		Ga. s.	Liberty	22	17	43.3	12.6	5.6	Fsh.	3	40	1915	Seattle, Wash.	Seattle, Wash.
213311		Ga. s.	Liberty	32	22	51.5	14.1	6.3	Pas.	8	10	1915	Juneau, Alaska	Juneau, Alaska
213922		Ga. p.	Liberty	12	10	51.5	11.3	2.8	Tow.	1	15	1916	Point Pleasant, W. Va.	Pittsburgh, Pa.
210568		Ga. y.	Liberty	26	26	61.0	12.0	2.0	Yct.	3	29	1918	Louisville, Ky.	Louisville, Ky.
210641		Ga. s.	Liberty	10	9	43.0	11.0	4.0	Fas.	2	40	1918	La Pointe, Wis.	Duluth, Minn.
216689		Ga. s.	Liberty	28	16	46.5	18.0	4.1	Frt.	2	30	1918	Valejo, Calif.	San Francisco, Calif.
217334		Ga. p.	Liberty	41	26	60.0	16.0	1.8	Tow.	4	35	1918	Houma, La.	Morgan City, La.
217450		Ga. s.	Liberty	39	27	58.7	15.8	0.8	Fsh.	7	65	1918	East San Pedro, Calif.	Los Angeles, Calif.
217499		Ga. s.	LIBERTY	9	6	30.5	8.0	3.0	Pas.	2	40	1917	Wolf Creek, Ky.	Louisville, Ky.
217630		Ga. s.	Liberty	12	8	42.1	11.9	4.3	Tow.	1	80	1919	Sacramento, Calif.	San Francisco, Calif.
217908		Ga. s.	Liberty	35	19	62.3	17.3	6.7	Fsh.	8	60	1919	Thomaston, Me.	Vinoyard Haven, Mass.
218202		Ga. s.	Liberty	14	8	52.9	12.3	3.8	Pas.	3	40	1919	Vicksburg, Miss.	New Orleans, La.
218306		Ga. y.	Liberty	20	17	47.7	12.7	4.8	Yct.	1	40	1913	Habylon, N. Y.	New York, N. Y.
218990		Ga. s.	Liberty	9	8	31.0	9.0	3.7	Fsh.	3	15	1918	Detroit Harbor, Wis.	Milwaukee, Wis.
219103		Ga. s.	Liberty	12	11	35.2	9.0	4.0	Fsh.	3	20	1916	Kenosha, Wis.	Do.
219310		Ga. s.	Liberty	9	6	39.6	10.7	4.1	Frt.	1	40	(†)	Do.	Norfolk, Va.
221230		Ga. s.	Liberty	12	8	35.0	11.2	5.4	Fsh.	1	12	1921	Hoonah, Alaska	Juneau, Alaska
222343		Ga. s.	Liberty	10	9	35.7	11.2	3.4	Fsh.	1	10	1922	Ketchikan, Alaska	Ketchikan, Alaska
222723		Ga. s.	Liberty II.	10	10	47.2	13.7	4.0	Fsh.	3	46	1923	Fernandina, Fla.	Miami, Fla.
222072		Ga. p.	Liberty II.	15	9	64.0	16.3	2.3	Frt.	2	15	1922	Fort Lauderdale, Fla.	Do.
217337		Ga. s.	Liberty Bell	42	28	57.6	15.8	7.1	Fsh.	7	65	1918	Olg Harbor, Wash.	Tacoma, Wash.
218146		Ga. s.	Liberty Girl	60	34	60.3	16.1	7.2	Fsh.	8	85	1919	Los Angeles, Calif.	Los Angeles, Calif.
218124		Ga. s.	Liberty No. 1	17	11	62.2	11.6	6.0	Wrk.	1	60	1918	Superior, Wis.	Duluth, Minn.
141240		Ga. s.	Lida F.	16	15	42.2	15.4	5.4	Frt.	2	2	1892	Gouldsboro, Me.	Eastport, Me.
211385		Ga. s.	Lida M.	7	5	34.0	9.8	4.8	Fsh.	1	15	1913	Vinal Haven, Me.	Rockland, Me.
141618		Ga. s.	Lida Ward	5	5	37.5	13.2	3.2	Frt.	1	6	1890	Crisfield, Md.	Reedville, Va.
140581		Ga. s.	Lidle F. Corbin	7	7	34.5	11.1	2.5	Oys.	3	3	1882	Hills Landing, Md.	Capo Charles, Va.
141791		Ga. s.	Lidle and Marle	14	10	46.3	11.1	4.4	Frt.	1	26	1902	Warranton, Oreg.	Portland, Oreg.
209284	LBSN	Ga. y.	Lidwina III.	27	18	77.1	10.0	5.0	Yct.	3	300	1911	New York, N. Y.	Buffalo, N. Y.
141483		Ga. s.	Lief E.	27	18	53.6	15.6	7.3	Frt.	2	30	1897	Ballard, Wash.	Seattle, Wash.
140730		Ga. s.	Lieutenant	14	12	40.0	16.0	4.5	Oys.	3	1	1884	Islip, N. Y.	New York, N. Y.
203666		Ga. s.	Lieutenant	21	17	44.4	14.9	4.9	Mso.	3	40	1906	Tottenville, N. Y.	Do.
213652		Ga. s.	Lieutenant	9	7	41.9	10.7	3.6	Tow.	2	45	1916	Westlake, La.	Port Arthur, Tex.
218510		Ga. s.	Life	9	6	32.2	9.6	3.9	Fsh.	3	12	1919	Bremerton, Wash.	Seattle, Wash.
208665		Ga. s.	Lightning	13	12	41.8	11.0	4.2	Fsh.	1	20	1911	Ketchikan, Alaska	Ketchikan, Alaska
130928		Ga. s.	Lila	8	6	34.3	13.0	3.3	Fsh.	2	24	1901	Somers Point, N. J.	New York, N. Y.
116613		Ga. s.	Lila	27	25	62.5	18.6	6.6	Frt.	2	20	1878	Islip, N. Y.	Norfolk, Va.

† Formerly ga. y. Speojacks.

‡ Formerly ga. s. Robert Burns.

† Formerly slp. Nora.

‡ Formerly ga. s. Sagitta.

† Unknown.

‡ Composite.

MERCHANT MOTOR VESSELS OF THE UNITED STATES—Continued.

Official No.	Signal letters.	Rtg.	Name of vessel.	Gross tonnage.	Net tonnage.	Length.	Breadth.	Depth.	Service.	Crew.	Indicated horsepower.	When built.	Where built.	Home port (where permanent document issues).
						Feet.	Feet.	Feet.						
219709		Ga. s.	Lila II.	32	21	58.3	19.4	5.6	Wal.	1	50	1917	Norfolk, Va.	Newport News, Va.
141441		Ga. s.	Lilac.	8	8	35.7	10.6	0.1	Frt.	1	1896	Little Deer Isle, Me.	Providence, R. I.
218519		Ga. s.	Lilac.	16	14	38.8	11.8	3.3	Fsh.	1	16	1919	Tacoma, Wash.	Tacoma, Wash.
200764		Ga. s.	Lillian Welgug.	9	9	41.9	9.9	4.2	Frt.	2	16	1904	Apalachicola, Fla.	Apalachicola, Fla.
215844		Ga. s.	Lillian M.	12	11	57.3	10.5	3.2	Tow.	1	32	1916	Evansville, Ind.	Evansville, Ind.
214609		Ga. s.	Lilla	8	7	30.8	8.6	3.6	Fsh.	3	65	1916	Key West, Fla.	Key West, Fla.
140167		Ga. s.	Lillian	39	25	68.0	18.0	6.6	Frt.	2	22	1876	Boothbay, Me.	Machias, Me.
140935		Ga. s.	Lillian	12	11	38.5	14.8	3.6	Frt.	1	14	1888	Hyannis, Mass.	Vineyard Haven, Mass.
141233		Ga. s.	Lillian	10	6	50.5	13.7	3.4	Frt.	2	15	1892	Fairmont, Md.	Baltimore, Md.
141789		Ga. s.	Lillian	10	10	38.8	14.5	4.7	Fsh.	8	25	1902	Osterville, Mass.	New York, N. Y.
201074		Ga. s.	Lillian	15	9	53.0	12.8	5.5	Frt.	2	1904	Roque Bluffs, Me.	Eastport, Me.
201244		Ga. s.	Lillian	9	6	43.3	9.7	2.6	Fsh.	1	20	1904	Tacoma, Wash.	Juneau, Alaska.
203705		Ga. s.	Lillian	12	11	42.0	11.9	3.9	Fsh.	3	15	1906	Washington Harbor, Wis.	Milwaukee, Wis.
204369		Ga. s.	Lillian	9	6	40.9	8.7	2.4	Pass.	1	1907	Ballard, Wash.	Seattle, Wash.
204537		Ga. s.	Lillian	14	10	43.5	14.2	4.0	Frt.	2	35	1907	Frederica, Del.	Wilmington, Del.
205599		Ga. s.	Lillian	7	7	30.3	8.0	6.9	Tow.	1	1908	Elizabeth City, N. C.	Elizabeth City, N. C.
206560		Ga. s.	Lillian	7	7	34.8	9.5	2.6	Msc.	1	12	1909	Atlantic, N. C.	Houafort, N. C.
206930		Ga. s.	Lillian	13	12	32.6	9.2	4.0	Fsh.	3	8	1906	Mantolowoc, Wis.	Milwaukee, Wis.
208204		Ga. s.	Lillian	12	6	34.1	13.1	6.0	Fsh.	6	11	1910	Friendship, Me.	Gloucester, Mass.
213258		Ga. p.	Lillian	20	29	63.0	22.7	3.4	Frt.	2	45	1915	Waverly, Mo.	Kansas City, Mo.
219123		Ga. s.	Lillian	12	10	38.6	13.4	4.2	Msc.	2	20	1908	Brooklyn, N. Y.	New York, N. Y.
141440		Ga. s.	Lillian Annele.	12	12	56.2	12.6	3.0	Tow.	2	1894	West Palm Beach, Fla.	Wilmington, N. C.
206362		Ga. s.	Lillian B.	15	7	50.0	12.0	4.0	Fsh.	2	50	1909	Montagu, La.	Gulfport, Miss.
218308		Ga. s.	Lillian B.	17	14	43.0	11.2	4.9	Frt.	3	30	1913	Elizabeth, N. J.	Newark, N. J.
219490		Ga. s.	Lillian B.	7	5	36.5	10.4	7.4	Frt.	3	16	1919	Barataria, La.	New Orleans, La.
220549		Ga. s.	Lillian B.	14	12	41.2	12.4	4.0	Frt.	2	30	1920	Naubinway, Mich.	Grand Haven, Mich.
212097		Ga. s.	Lillian C.	12	8	43.2	11.8	4.5	Pass.	1	40	1914	Oakland, Calif.	Juneau, Alaska.
204500		Ga. s.	Lillian D.	52	35	60.2	18.6	6.6	Pass.	3	1907	Brunswick, Ga.	New Orleans, La.
216958		Ga. s.	Lillian H.	9	8	27.0	9.0	3.8	Fsh.	3	15	1916	Green Bay, Wis.	Milwaukee, Wis.
202815		Ga. y.	Lillian I.	29	25	63.5	10.8	5.1	Yct.	2	30	1906	Bacom, Ohio.	New York, N. Y.
217104		Ga. s.	Lillian I.	15	10	47.2	12.5	4.3	Pass.	1	50	1918	Oakland, Calif.	San Francisco, Calif.
214226		Ga. p.	Lillian May	107	83	34.2	25.9	3.5	Frt.	3	20	1916	Plaquemine, La.	Morgan City, La.
213588		Ga. s.	Lillian O.	7	5	31.2	11.0	3.3	Fsh.	2	6	1911	Terrebonne, La.	Do.
213677		Ga. s.	Lillian O.	8	8	28.6	9.1	3.2	Fsh.	3	10	1914	Green Bay, Wis.	Milwaukee, Wis.
140796		Ga. s.	Lillian White	10	5	51.9	13.7	3.3	Frt.	4	1885	Somerset County, Md.	Annapolis, Md.
141821		Ga. s.	Lillian C. Cooper	22	16	61.0	18.0	4.5	Frt.	2	1902	Orloe, Md.	Cape Charles, Va.
202083		Ga. s.	Lillian C. Cooper	14	9	55.5	12.3	3.5	Tow.	1	45	1905	Tacoma, Wash.	Tacoma, Wash.
205448		Ga. s.	Lillian H. Haskell.	7	7	32.9	10.8	5.4	Fsh.	2	1908	Deer Isle, Me.	Rockland, Me.
210683		Ga. s.	Lillian M. Harris	8	5	37.0	10.3	4.0	Tow.	2	50	1912	Paulsboro, N. J.	Philadelphia, Pa.
212844		Ga. p.	Lillian R. Wooton	7	7	49.5	9.4	2.5	Tow.	2	20	1914	Nashville, Tenn.	Nashville, Tenn.
209175		Ga. s.	Lillian and Earl	10	7	43.4	15.0	4.0	Frt.	5	18	1911	Inverness, Md.	Cape Charles, Va.
218434		Ga. s.	Lillico No. 20	32	8	60.3	18.2	5.4	Tow.	0	110	1918	San Francisco, Calif.	Seattle, Wash.
141801		Ga. s.	Lillic	11	9	37.6	13.0	3.7	Pass.	2	1902	Somers Point, N. J.	Philadelphia, Pa.
206771		Ga. s.	Lillic	7	7	29.5	9.7	3.5	Pass.	2	10	1900	Eldora, N. J.	Do.
208541		Ga. s.	Lillic	9	8	29.2	8.3	3.5	Fsh.	3	12	1906	Manitowoc, Wis.	Milwaukee, Wis.
208785		Ga. s.	Lillic	6	6	30.0	7.0	3.0	Pass.	1	4	1910	Clinton, Iowa.	Des Moines, Iowa.
209097		Ga. s.	Lillic	10	8	37.0	10.3	4.0	Frt.	1	1911	Paulsboro, N. J.	Philadelphia, Pa.
206311		Ga. s.	Lillic B.	6	6	45.0	8.6	3.4	Fsh.	2	21	1909	Eufaula, Ala.	Apalachicola, Fla.
213798		Ga. s.	Lillic B.	13	12	37.5	8.5	3.0	Msc.	2	20	1904	West De Pere, Wis.	Milwaukee, Wis.
140540		Ga. s.	Lillic Bird	8	8	36.3	14.2	2.6	Fsh.	1	18	1882	Matagorda, Tex.	Port Lavaca, Tex.
140828		Ga. s.	Lillic Dean	7	6	30.0	13.3	3.8	Msc.	2	18	1886	Patohogue, N. Y.	New York, N. Y.
221719		Ga. y.	Lillic E.	10	9	29.8	0.7	4.9	Yct.	2	75	1921	Beaumont, Tex.	Port Arthur, Tex.
201540		Ga. s.	Lillic I.	25	6	64.6	19.8	3.3	Oys.	7	1904	Bllox, Miss.	New Orleans, La.
208903		Ga. s.	Lillic R.	15	14	36.0	9.5	4.0	Pass.	1	20	1905	Groesape, Mich.	Grand Haven, Mich.
141618		Ga. s.	Lillic W.	12	7	41.8	14.2	3.2	Frt.	2	12	1899	Bllox, Miss.	Gulfport, Miss.
140175		Ga. s.	Lillic B. Dayton	9	8	38.4	12.5	3.0	Msc.	2	1881	Patohogue, N. Y.	Bridgeport, Conn.
140966		Ga. s.	Lillic D. Smith	14	9	56.6	15.3	3.8	Frt.	2	1883	Somerset County, Md.	Cape Charles, Va.
200342		Ga. s.	Lillic G. Spicer	8	0	38.2	15.0	3.1	Frt.	3	20	1903	Taylor Island, Md.	Baltimore, Md.
208270		Ga. s.	Lillic and Janie	10	7	39.4	13.5	3.2	Frt.	2	20	1904	West River, Md.	Do.
15799		Ga. s.	Lillicetta	5	5	29.0	11.8	2.9	Msc.	1	8	1869	Blue Point, N. Y.	New York, N. Y.
221103		Ga. s.	Lillic	18	12	40.1	12.0	5.4	Fsh.	8	20	1921	Richmond Beach, Wash.	Seattle, Wash.
201128		Ga. s.	Lillic	8	6	33.0	10.3	3.8	Tow.	1	1904	Seattle, Wash.	Port Townsend, Wash.
218536		Ga. s.	Lillic	10	8	37.0	10.5	3.2	Fsh.	2	25	1919	Hoquiam, Wash.	Seattle, Wash.
221632		Ga. s.	Lillic	10	8	33.5	0.4	4.7	Fsh.	2	10	1920	Seattle, Wash.	Do.
210128		Ga. s.	Lillic	7	7	33.0	0.5	3.3	Fsh.	1	12	1912	Ketchikan, Alaska.	Ketchikan, Alaska.
220682		Ga. p.	Lillic	58	20	65.2	15.0	3.8	Tow.	4	60	1917	Jonesville, La.	New Orleans, La.
221307		Ga. s.	Lillic	39	26	60.8	19.4	5.7	Frt.	3	75	1921	Paulsboro, N. J.	Philadelphia, Pa.
221918		Ga. s.	Lillic M.	8	8	38.8	0.3	4.2	Msc.	1	25	(†)	(†)	New York, N. Y.
206773		Ga. s.	Lillic N.	13	12	36.6	11.2	5.1	Msc.	2	30	1908	Brooklyn, N. Y.	Do.
213770		Ga. s.	Lillic N.	6	5	25.0	7.8	2.7	Fsh.	1	10	1915	Green Bay, Wis.	Milwaukee, Wis.
141360		Ga. s.	Lillic and Maud	9	8	32.2	10.5	4.8	Fsh.	1	16	1891	Ballard, Wash.	Ketchikan, Alaska.
211099		Ga. s.	Lillic	6	6	29.4	9.6	3.6	Fsh.	1	10	1913	Ketchikan, Alaska.	Do.
221583		Ga. s.	Lillic	10	7	31.3	10.2	4.0	Frt.	1	9	1912	Bellingham, Wash.	Seattle, Wash.

1 Formerly ga. s. Union.
2 Formerly ga. s. Lillian L.

3 Formerly (a) ga. s. Najelda,
(b) U. S. S. Najelda.

4 Formerly ga. y. Onward.
† Unknown.

MERCHANT MOTOR VESSELS OF THE UNITED STATES—Continued.

Official No.	Signal letters.	Rtg.	Name of vessel.	Gross tonnage.	Net tonnage.	Length.	Breadth.	Depth.	Service.	Crew.	Indicated horsepower.	When built.	Where built.	Home port (where permanent document issues).
						Feet.	Feet.	Feet.						
205577		Ga. s.	Lina Sprague	6	5	27.3	12.3	2.9	Pas.	1	10	1905	Manahawkin, N. J.	Philadelphia, Pa.
207692		Ga. s.	Lina K.	10	7	35.4	11.4	4.1	Pas.	2	15	1910	Port Graham, Alaska	Juneau, Alaska.
202018		Ga. s.	Lincoln	7	6	27.8	12.5	4.0	Fsh.	2	12	1905	Osterville, Mass.	New Bedford, Mass.
209901		Ga. s.	Lincoln	61	41	69.5	16.7	7.6	Fsh.	3	80	1912	Port Blakely, Wash.	Ketchikan, Alaska.
210835		Ga. s.	Lincoln	34	23	55.6	15.6	7.1	Fsh.	4	55	1912	Seattle, Wash.	Seattle, Wash.
211161		Ga. s.	Lincoln	14	9	33.8	11.5	4.2	Fsh.	2	12	1913	do	Do.
213307		Ga. s.	Lincoln	14	14	44.8	12.0	5.0	Pas.	3	55	1916	Manitowoc, Wis.	Chicago, Ill.
215538		Ga. s.	Lincoln	34	16	59.2	16.7	6.1	Fsh.	2	85	1917	Sausalito, Calif.	San Francisco, Calif.
222015		Ga. s.	Lincoln	38	12	62.2	17.0	7.2	Fsh.	8	150	1922	Rockport, Mass.	New Bedford, Mass.
208808		Ga. s.	Lincoln III	8	7	25.7	13.3	4.0	Fsh.	1	12	1911	Osterville, Mass.	Do.
213805		Ga. s.	Lincoln Rock	9	8	45.0	10.5	2.8	Fsh.	2	20	1915	Lake Bay, Alaska	Wrangell, Alaska.
110591		Ga. s.	Linda M. Sockwell	43	26	63.4	21.3	6.1	Oys.	6	35	1882	Baltimore, Md.	Philadelphia, Pa.
214281		Ga. s.	Lindora	11	9	39.2	8.6	3.6	Fsh.	2	16	1916	Hoquiam, Wash.	Tacoma, Wash.
200674		Ga. s.	Linnæa	51	36	59.0	10.3	6.6	Frt.	1	1908	San Francisco, Calif.	San Francisco, Calif.
141726		Ga. s.	Little Belle	6	6	27.7	10.9	5.3	Frt.	2	1901	Friendship, Me.	Machias, Me.
141866		Ga. s.	Little Belle	12	9	42.0	13.5	6.2	Frt.	2	1901	Lubec, Me.	Eastport, Me.
201670		Ga. s.	Little Belle	20	15	47.2	15.0	4.8	Fsh.	1	36	1907	Stratford, Conn.	Newport, R. I.
201614		Ga. s.	Little Belle	10	10	43.0	13.4	3.4	Frt.	2	8	1907	Sherwood, Md.	Baltimore, Md.
209538		Ga. s.	Little Belle	10	7	48.0	11.5	3.0	Frt.	1	16	1911	Morgan City, La.	Morgan City, La.
214731		Ga. s.	Little Belle	40	31	55.9	15.3	7.1	Fsh.	7	50	1917	Tacoma, Wash.	Seattle, Wash.
215807		Ga. s.	Little Belle	18	12	51.3	12.6	5.3	Fsh.	5	45	1917	Los Angeles, Calif.	Los Angeles, Calif.
210680		Ga. s.	Little Belle	14	12	68.4	13.6	2.0	Tow.	2	25	1912	Antiquity, Ohio	Cincinnati, Ohio.
213484	LFMJ	Ga. y.	Lismore	27	23	43.9	16.3	6.3	Yct.	2	25	1915	Brooklyn, N. Y.	New York, N. Y.
202314		Ga. s.	Lister	13	12	35.0	13.3	4.8	Frt.	1	1905	Bridgeport, Conn.	Bridgeport, Conn.
211036		Ga. s.	Lister	7	6	30.2	9.0	4.0	Fsh.	2	12	1914	Tacoma, Wash.	Tacoma, Wash.
209711		Ga. s.	Listo	31	21	63.5	13.0	7.0	Frt.	1	125	1912	Los Angeles, Calif.	Los Angeles, Calif.
215065		Ga. s.	Little Bill	7	6	24.6	8.8	3.1	Frt.	2	40	1912	Naubinway, Mich.	Milwaukee, Wis.
206104		Ga. s.	Little Billco	6	6	29.9	11.7	3.3	Frt.	1	12	1908	Atlantic City, N. J.	Philadelphia, Pa.
140491		Ga. s.	Little Blanche	7	6	43.0	11.6	3.6	Oys.	1	1881	York County, Va.	Cape Charles, Va.
211730		Ga. s.	Little Bob	11	11	32.6	9.2	4.0	Fsh.	3	12	1908	Sturgeon Bay, Wis.	Milwaukee, Wis.
141235		Ga. s.	Little Brother	6	6	36.0	11.6	3.7	Oys.	1	51	1892	Terrebonne, La.	Morgan City, La.
212530		Ga. s.	Little Charlie	41	28	54.6	18.6	6.0	Frt.	3	60	1914	Baltimore, Md.	Baltimore, Md.
140112		Ga. s.	Little David	15	14	37.0	14.4	5.0	Frt.	1	1880	Cherryfield, Me.	Eastport, Me.
216988		Ga. s.	Little David	18	12	55.7	15.0	4.8	Tow.	3	75	1918	Seattle, Wash.	Portland, Oreg.
207728		Ga. s.	Little Elsie	26	11	53.5	16.7	7.0	Fsh.	6	26	1910	East Boothbay, Me.	Boston, Mass.
141620		Ga. s.	Little Esther	12	6	38.0	13.0	4.0	Fsh.	1	1898	Ophelia, Va.	Reedville, Va.
140244		Ga. s.	Little Fannie	28	19	54.4	15.0	5.9	Cod.	9	50	1877	Hristol, Me.	Gloucester, Mass.
141635		Ga. s.	Little Foster	7	7	29.2	10.9	5.8	Fsh.	2	1900	Friendship, Me.	Portland, Me.
140284		Ga. s.	Little Fred	14	13	43.0	14.0	4.0	Mso.	6	24	1878	Bath, Me.	Newport, R. I.
216564		Ga. s.	Little Fred	7	5	27.1	12.2	4.1	Frt.	1	New Bedford, Mass.	Fall River, Mass.
141172		Ga. s.	Little George	8	8	48.0	14.5	4.3	Frt.	1	1891	Baltimore, Md.	Norfolk, Va.
213777		Ga. s.	Little Georgia	14	5	26.4	6.8	2.6	Fsh.	2	5	1913	Washington Harbor, Wis.	Milwaukee, Wis.
214208		Ga. p.	Little Giant No. 2	7	5	45.3	10.0	2.3	Tow.	1	12	1915	Charleston, W. Va.	Pittsburgh, Pa.
209959		Ga. s.	Little Glory	40	27	61.5	16.0	6.1	Fsh.	4	80	1912	Seattle, Wash.	Seattle, Wash.
215472		Ga. s.	Little Jack	64	40	67.9	16.7	6.7	Fsh.	3	90	1917	Tacoma, Wash.	Do.
201165		Ga. s.	Little Jennie	19	18	46.4	14.2	4.8	Fsh.	2	1904	Gloucester, Mass.	Provincetown, Mass.
222067	MDNP	Ga. s.	Little Joe	250	75	134.3	21.7	10.9	Fsh.	30	300	1922	Weems, Va.	Reedville, Va.
222744		Ga. s.	Little Joe	7	7	48.8	9.5	2.4	Pas.	1	28	1923	Memphis, Tenn.	Memphis, Tenn.
212934		Ga. p.	Little Jumbo	18	18	58.2	14.0	3.4	Tow.	2	35	1915	Kansas City, Mo.	Kansas City, Mo.
25944		Ga. s.	Little Lucy	11	10	35.3	13.0	5.5	Frt.	1	8	1877	Lubec, Me.	Eastport, Me.
141628		Ga. s.	Little Nell	12	9	40.0	15.0	3.1	Oys.	2	12	1899	Morgan City, La.	Morgan City, La.
141833		Ga. p.	Little Pearl	22	22	53.0	22.0	2.8	Frt.	2	18	1902	Tower, Nebr.	Pembina, N. Dak.
219721		Ga. s.	Little Perina	40	21	60.7	15.3	7.1	Fsh.	7	60	1920	Los Angeles, Calif.	Los Angeles, Calif.
141744		Ga. s.	Little Ray	8	8	35.2	10.3	5.3	Fsh.	2	1900	Friendship, Me.	Machias, Me.
202976		Ga. s.	Little Rhody	7	6	42.3	9.6	4.7	Fsh.	6	25	1902	South Boston, Mass.	New Bedford, Mass.
215891		Ga. s.	Little Rock	13	8	42.6	12.0	3.1	Frt.	2	25	1917	Cut Off, La.	New Orleans, La.
211315		Ga. s.	Little Rosie	5	5	29.6	8.8	3.5	Fsh.	1	12	1913	Saxman, Alaska	Ketchikan, Alaska.
211052		Ga. s.	Little Ruth	24	12	52.6	14.3	6.0	Frt.	2	24	1913	Rockport, Mass.	Boston, Mass.
141281		Ga. s.	Little Blister	12	9	42.3	11.2	2.3	Frt.	1	1893	Bmyrna, N. C.	Beaufort, N. C.
222074		Ga. s.	Little Soper	8	6	33.1	9.5	4.5	Fsh.	2	40	1922	Angelsea, N. J.	Philadelphia, Pa.
221295		Ga. s.	Little Teal	9	8	35.1	9.6	2.4	Pas.	1	20	1921	St. Louis, Mo.	St. Louis, Mo.
209779		Ga. s.	Little Tom	32	21	54.5	14.5	6.5	Fsh.	6	75	1912	Seattle, Wash.	Juneau, Alaska.
210075		Ga. y.	Little Viking	20	14	54.6	10.4	5.2	Yct.	2	300	1917	New York, N. Y.	New York, N. Y.
208350		Ga. s.	Little Wya	44	30	58.0	16.0	7.8	Fsh.	11	65	1911	Seattle, Wash.	Seattle, Wash.
221247		Ga. s.	Little Wya	9	8	34.3	9.0	3.8	Fsh.	1	40	1921	Tacoma, Wash.	Tacoma, Wash.
223076		Ga. s.	Little Wya	8	6	30.0	10.0	4.2	Fsh.	1	30	1922	Sitka, Alaska	Juneau, Alaska.
226301		Ga. s.	Little Fish	11	7	40.2	11.1	4.2	Fsh.	11	28	1920	Leonardo, N. J.	Juneau, Alaska.
213297		Ga. p.	Livona Transfer	18	13	46.8	16.0	2.7	Frt.	1	15	1915	Fort Rice, N. Dak.	Pembina, N. Dak.
86357		Ga. y.	Lizzie	17	11	43.8	15.2	5.7	Yct.	2	12	1890	Kennebunk Port, Me.	Boston, Mass.
140356		Ga. s.	Lizzie	14	13	38.8	15.0	5.7	Oys.	2	1879	Oyster Bay, N. Y.	New York, N. Y.

1 Formerly ga. s. Berlin.
 † Formerly st. s. Laurence F. Corbett.
 † Formerly ga. s. Frank A. Koellmer.
 † Formerly *ga. p. Chase.

• Formerly sch. Vinnie Small.
 † Formerly ga. s. Olympic.
 † Formerly schooner Glenesk.
 † Oil burner.

‡ Composite.
 ‡ Diesel engine.

MERCHANT MOTOR VESSELS OF THE UNITED STATES—Continued.

Official No.	Signal letters.	Rfg.	Name of vessel.	Gross tonnage.	Net tonnage.	Length.	Breadth.	Depth.	Service.	Crew.	Indicated horsepower.	When built.	Where built.	Home port (where permanent document issues).
						Feet.	Feet.	Feet.						
141462		Ga. s.	Lizze.....	6	6	31.7	12.3	3.5	Frt.	1	1896	Cedar Bayou, Tex.....	Galveston, Tex.
200881		Ga. s.	Lizze.....	13	9	45.0	13.3	4.0	Msc.	2	37	1901	Warren, R. I.,.....	New York, N. Y.
208107		Ga. p.	Lizze.....	5	5	34.6	7.3	2.4	For.	2	6	1908	Larkins Landing, Ala...	Mobile, Ala.
141608		Ga. s.	Lizze A.....	10	0	42.0	10.3	3.5	Pas.	1	1899	Pennsgrove, N. J.....	Philadelphia, Pa.
140711		Ga. s.	Lizze Bell.....	44	35	56.9	20.3	5.6	Frt.	2	52	1884	Now Gretna, N. J.....	New York, N. Y.
141609		Ga. s.	Lizze Emma.....	10	10	33.0	12.4	6.0	Fsh.	1	1899	Friendship, Me.....	Portland, Me.
140518		Ga. s.	Lizze H.....	34	24	63.0	18.8	4.7	Oys.	6	50	1882	Tottenville, N. Y.....	New York, N. Y.
141051		Ga. s.	Lizze K.....	6	6	27.0	13.3	4.0	Fsh.	2	1890	Noank, Conn.....	Do.
213230		Ga. s.	Lizze M.....	10	6	33.8	11.3	5.5	Frt.	2	20	1915	Thomaston, Me.....	Newport, R. I.
140172		Ga. s.	Lizze May.....	15	14	43.2	14.2	5.3	Fsh.	2	1875	Portland, Me.....	Portsmouth, N. H.
141788		Ga. s.	Lizze Poffigrove.....	12	5	35.3	13.6	4.7	Msc.	1	10	1902	Boothbay, Me.....	Norfolk, Va.
140237		Ga. s.	Lizze Walworth.....	9	8	34.0	11.7	4.7	Frt.	2	1877	Irlist, Me.....	Eastport, Me.
110687		Ga. s.	Lizze J. Iobbins.....	16	13	38.3	16.0	4.3	Oys.	2	12	1883	City Island, N. Y.....	New York, N. Y.
201798		Ga. s.	Lizze E. Leslie.....	8	6	30.5	11.2	6.0	Fsh.	1	1905	Friendship, Me.....	Rockland, Me.
140767		Ga. s.	Lizze J. Iobbins.....	18	12	45.0	16.4	4.1	Oys.	5	18	1885	Mauricetown, N. J.....	Wilmington, Del.
211949		Ga. s.	Lloyd.....	5	5	28.0	9.0	3.4	Fsh.	1	8	1914	Marinotto, Wis.....	Milwaukee, Wis.
215688		Ga. s.	Lloyd B.....	9	0	37.4	11.7	3.5	Frt.	1	45	1917	Astoria, Ore.....	Astoria, Ore.
217832		Ga. s.	Lloyd C.....	50	31	60.1	15.6	7.4	Fsh.	3	75	1910	Tacoma, Wash.....	Ketchikan, Alaska.
141592		Ga. s.	Lloyd Cox.....	6	6	37.8	13.2	2.0	Oys.	2	6	1898	Upper Fairmont, Md.....	Reedville, Va.
218712		Ga. s.	Lloyd Jr.....	51	42	60.5	20.4	5.0	Frt.	3	75	1919	Newland, Va.....	Philadelphia, Pa.
219193	LTPH	Ga. y.	Looanlong.....	33	28	47.5	14.0	6.7	Yct.	3	314	1910	Camden, N. J.....	Miami, Fla.
207048		Ga. s.	Lubo.....	32	28	53.3	15.1	6.4	Frt.	1	30	1909	Fort Lee, N. J.....	New York, N. Y.
220695		Ga. s.	Lunos X.....	133	78	85.0	25.0	7.5	Drk.	7	160	1920	New Orleans, La.....	Philadelphia, Pa.
201175		Ga. s.	Luchivar.....	57	34	72.1	20.4	9.0	Fsh.	9	20	1907	Harpwell, Me.....	Portland, Me.
217047		Ga. s.	Lucist Point.....	15	10	51.6	12.0	4.3	Tow.	3	80	1918	Baltimore, Md.....	Baltimore, Md.
141135		Ga. y.	Lodona.....	25	20	43.0	14.8	6.7	Yct.	3	50	1896	Port Jefferson, N. Y.....	New York, N. Y.
209010	LCDH	Ga. y.	Lodona.....	91	61	71.2	18.5	8.4	Yct.	3	120	1911	Camden, N. J.....	Philadelphia, Pa.
217999		Ga. s.	Loerella.....	12	10	38.8	12.2	2.0	Frt.	1	15	1906	Hopkins, Va.....	Crisfield, Md.
203171		Ga. s.	Lofton.....	10	6	39.9	14.2	4.1	Frt.	3	1906	McClellanville, B. C.....	Charleston, S. C.
207642		Ga. s.	Logan.....	13	10	47.6	13.8	3.0	Frt.	2	25	1910	Bridgeport, N. J.....	Philadelphia, Pa.
209196		Ga. s.	Lois.....	21	11	50.0	11.0	4.2	Msc.	1	30	1911	Seattle, Wash.....	Juneau, Alaska.
212440		Ga. s.	Lois.....	11	7	38.4	11.0	5.1	Frt.	2	15	1914	Solomons, Me.....	Portland, Me.
215331		Ga. s.	Lois.....	28	24	62.0	14.2	5.7	Fsh.	7	40	1917	Seattle, Wash.....	Seattle, Wash.
221510		Ga. s.	Lois M.....	10	6	36.2	9.7	3.8	Frt.	1	20	1921	Providence, R. I.....	Providence, R. I.
208777		Ga. s.	Lois H. Corkum.....	58	31	70.6	17.4	8.4	Fsh.	8	60	1912	Essex, Mass.....	Boston, Mass.
210121		Ga. s.	Lois M. Candago.....	44	35	69.0	19.6	6.8	Frt.	2	30	1912	Blue Hill, Me.....	Machias, Me.
218870		Ga. y.	Lottor.....	17	13	40.2	13.4	4.0	Yct.	3	30	1910	Morgan City, La.....	New Orleans, La.
210122		Ga. s.	Lottor III.....	14	14	45.6	9.3	4.0	Pas.	2	55	1912	Alton, Ill.....	Do.
238635		Ga. s.	Lola.....	18	15	39.0	12.9	6.0	Oys.	2	20	1891	Providence, R. I.....	Providence, R. I.
211213		Ga. s.	Lola.....	6	6	39.0	7.7	3.2	Pas.	1	8	1913	Detroit, Mich.....	St. Louis, Mo.
214423		Ga. p.	Lola.....	17	17	48.4	12.5	2.4	Pas.	1	50	1916	Clarksville, Mo.....	St. Louis, Mo.
222020		Ga. p.	Lola O.....	35	35	61.0	14.0	3.4	Tow.	1	140	1921	Clinton, Iowa.....	Des Moines, Iowa.
111089		Ga. s.	Lola L.....	18	16	42.5	11.5	4.8	Oys.	4	1890	Northport, N. Y.....	Bridgeport, Conn.
201515		Ga. s.	Lola Man.....	13	5	48.8	13.4	4.4	Frt.	2	1907	Cran Neck, Va.....	Northport News, Va.
215270		Ga. y.	Lolota.....	23	10	63.2	12.0	4.0	Yct.	1	135	1910	Salisbury, Md.....	Detroit, Mich.
221796		Ga. y.	Loloml.....	139	91	104.8	16.0	12.0	Yct.	6	250	1917	Boston, Mass.....	New York, N. Y.
203527		Ga. s.	Lono Fisherman.....	48	32	60.4	17.4	6.8	Frt.	3	110	1906	Tacoma, Wash.....	Juneau, Alaska.
209296		Ga. p.	Lono Star.....	15	12	60.2	11.5	2.1	Pas.	1	1901	Terre Haute, Ind.....	St. Louis, Mo.
202730		Ga. s.	Lona Star.....	7	5	39.4	12.4	2.7	Fsh.	2	10	1905	Miami, Fla.....	Miami, Fla.
206910		Ga. s.	Lono Star.....	9	6	42.0	7.8	6.2	Msc.	1	21	1907	Beaumont, Tex.....	Port Arthur, Tex.
219668		Ga. y.	Lono Star.....	20	13	52.3	11.2	5.3	Yct.	1	400	1920	New York, N. Y.....	New York, N. Y.
218590		Ga. s.	Long Branch V.....	9	8	47.0	8.0	3.0	Pas.	1	30	1908	Browerton, N. Y.....	Rochester, N. Y.
208875		Ga. s.	Long Cove.....	7	7	31.0	12.4	3.0	Pas.	1	1911	Patchogue, N. Y.....	New York, N. Y.
211272		Ga. s.	Longfellow.....	8	5	32.7	9.8	4.2	Pes.	1	18	1911	Manitowoc, Wis.....	Chicago, Ill.
201210		Ga. s.	Long John.....	12	8	37.7	10.0	4.3	Fsh.	2	30	1903	Sanusky, Ohio.....	Sandusky, Ohio.
111820		Ga. s.	Lonia Buren.....	9	8	46.4	15.6	3.1	Fsh.	1	1902	Kinnebeck, N. C.....	Reedville, Va.
211128		Ga. s.	Lonno L.....	8	5	30.5	9.8	4.3	Fsh.	2	8	1913	Seattle, Wash.....	Tacoma, Wash.
202720		Ga. s.	Lon V. Stephens.....	12	12	41.6	14.9	4.6	Pas.	1	1905	Port Republic, N. J.....	Philadelphia, Pa.
205098		Ga. s.	Lookout.....	7	7	32.6	10.6	2.6	Frt.	1	21	1908	Norfolk, Va.....	Norfolk, Va.
215011		Ga. s.	Look Out.....	10	7	30.0	12.5	2.6	Frt.	1	20	1916	Memphis, Tenn.....	Memphis, Tenn.
217992		Ga. s.	Loomis.....	15	10	45.8	13.0	4.0	Fsh.	2	30	1919	Kake, Alaska.....	Wrangell, Alaska
111871		Ga. y.	Loon.....	21	15	52.0	11.0	7.5	Yct.	1	20	1903	North Haven, Me.....	Rockland, Me.
205265		Ga. s.	Loralno.....	12	8	40.4	11.1	3.8	Pas.	2	21	1908	Holtz, Tex.....	Galveston, Tex.
215460		Ga. p.	Loralno.....	11	9	46.6	10.4	2.7	For.	1	10	1917	Clarlington, Ohio.....	Cincinnati, Ohio.
210573		Ga. s.	Loralno U.....	6	5	21.4	7.9	3.0	Fsh.	1	7	1912	Green Bay, Wis.....	Milwaukee, Wis.
208049		Ga. s.	Loreld.....	7	7	36.0	12.8	3.3	Pas.	1	21	1900	Greenport, N. Y.....	New York, N. Y.
207877		Ga. s.	Lorona.....	11	6	37.3	10.6	5.2	Fsh.	2	30	1910	Sturgeon Bay, Wis.....	Gloucester, Mass.
141303		Ga. s.	Lorena B.....	8	8	36.6	12.5	3.0	Frt.	1	1893	South Norwalk, Conn.....	Bridgeport, Conn.
212013		Ga. s.	Lorono.....	12	7	31.0	10.0	4.0	Tow.	1	25	1914	Tampa, Fla.....	Miami, Fla.
141778		Ga. s.	Lorons.....	14	10	49.0	11.4	4.0	Msc.	2	30	1902	Astoria, Ore.....	Seattle, Wash.
111785		Ga. y.	Lorota.....	16	11	60.0	11.0	4.0	Yct.	1	35	1902	New York, N. Y.....	New York, N. Y.
140821		Ga. s.	Loretta.....	6	5	30.5	12.4	3.0	Oys.	1	1888	Patchogue, N. Y.....	Greenport, N. Y.
200726		Ga. s.	Loretta.....	6	6	31.0	10.0	4.8	Frt.	2	1901	Erie, Pa.....	New York, N. Y.

1 Formerly ga. s. Cortez X.

MERCHANT MOTOR VESSELS OF THE UNITED STATES—Continued.

Official No.	Signal letters.	Htg.	Name of vessel.	Gross tonnage.	Net tonnage.	Length.	Breadth.	Depth.	Service.	Crew.	Indicated horsepower.	When built.	Where built.	Home port (where permanent document issues).
						Feet.	Feet.	Feet.						
441503		Ga. s.	Lorna.....	19	9	37.3	14.0	6.0	Fsh.	3	40	1897	Portland, Me.	Vineyard Haven, Mass.
207417		Ga. s.	Lorna.....	26	18	56.0	12.2	6.8	Tow.	1	110	1906	Sacramento, Calif.	San Francisco, Calif.
213623	LFPC	Ga. y.	Lorona.....	19	17	37.0	13.3	4.6	Yct.	1	20	1914	Camden, N. J.	Washington, D. C.
140810		Ga. s.	Lorraine.....	5	5	30.0	10.7	2.6	Oys.	2	1885	Grand Callon, La.	Morgan City, La.
208801		Ga. s.	Lorraine.....	0	6	36.0	9.9	4.0	Pas.	2	12	1911	Olympia, Wash.	Wrangell, Alaska.
223113		Ga. s.	Lorraine.....	9	8	33.2	14.4	2.0	Oys.	2	18	1922	Bridgeport, Conn.	Bridgeport, Conn.
220915	MCPN	Ga. s.	LORRAINE D.....	125	62	90.9	20.0	9.0	Tow.	3	200	1920	Tampa, Fla.	Philadelphia, Pa.
200411		Ga. s.	Lorraine M.....	33	22	54.1	13.0	5.0	Tow.	2	1904	Eslington, Pa.	Wilmington, N. C.
211411	LGJK	Ga. s.	Los Alamos.....	32	20	292.3	47.2	28.1	Tuk.	30	1,650	1916	Baltimore, Md.	San Francisco, Calif.
221682		Ga. y.	Los Angeles II. D. No. 7.....	11	7	32.1	12.1	4.8	Yct.	2	12	1905	Oakland, Calif.	Do.
221288		Ga. s.	Los Angeles II. D. No. 7.....	43	21	63.8	16.6	7.7	Frt.	4	200	1921	Los Angeles, Calif.	Los Angeles, Calif.
111315	KJMN	Ga. y.	Lotawana.....	23	21	42.3	13.4	7.2	Yct.	3	1889	South Boston, Mass.	New York, N. Y.
206308		Ga. y.	Lotawana II.....	25	22	51.9	13.0	4.0	Yct.	2	15	1912	Nyack, N. Y.	Milwaukee, Wis.
111821		Ga. s.	Lotta.....	6	6	35.5	11.8	4.3	Fsh.	2	24	1913	Nanticoke, Conn.	Newport R. I.
225665	MDVN	Ga. y.	LOTTE II.....	21	16	53.5	9.9	5.1	Yct.	2	35	1912	Zenith, Germany	New York, N. Y.
110222		Ga. s.	Lottle.....	8	6	38.6	12.3	3.5	Frt.	1	1899	Orlando, Md.	Newport News, Va.
228845		Ga. s.	Lottle.....	9	6	29.0	12.0	6.0	Frt.	2	7	1911	Brooksville, Me.	Belfast, Me.
208339		Ga. s.	Lottle A.....	11	9	10.8	10.0	3.0	Frt.	2	1907	Portsmouth, Va.	Hampden, Md.
114140		Ga. s.	Lottle II.....	11	10	39.6	14.2	4.1	Fsh.	3	75	1875	Port Jefferson, N. Y.	New York, N. Y.
116729		Ga. s.	Lottle B.....	36	15	57.8	16.3	6.1	Fsh.	3	1881	Mount Sinai, N. Y.	Do.
111389		Ga. s.	Lottle Bryant.....	10	6	31.1	12.2	5.5	Fsh.	1	1895	Friendship, Mo.	Portland, Me.
111731		Ga. s.	Lottle Gonover.....	6	6	27.7	10.9	5.3	Frt.	2	1901	do.	Boston, Mass.
111586		Ga. s.	Lottle N.....	14	12	51.3	16.0	3.6	Frt.	2	32	1899	Patchogue, N. Y.	New York, N. Y.
225610		Ga. p.	Lottle S.....	21	14	48.8	15.6	3.8	Tow.	2	40	1922	Hazleton, Ind.	Evansville, Ind.
215313		Ga. s.	Lottle W.....	9	7	34.8	11.5	3.8	Pas.	1	18	1901	Mount Pleasant, S. C.	Philadelphia, Pa.
207377		Ga. s.	Lottle White.....	15	7	46.1	10.0	3.3	Pas.	2	16	1910	Orlando, Md.	Crisfield, Md.
11121		Ga. s.	Lottle B. Mel.ah.....	8	8	29.1	10.9	5.2	Fsh.	2	1890	Bromen, Me.	Ellsworth, Me.
111865		Ga. s.	Lotus.....	7	6	35.6	9.6	2.7	Pas.	1	25	1903	Seattle, Wash.	Jamez, Alaska.
226650		Ga. s.	Lotus.....	14	10	54.0	12.1	3.7	Tow.	2	1906	Galveston, Tex.	Morgan City, La.
206231	LBCM	Ga. y.	Lotus.....	130	83	85.0	18.3	4.2	Yct.	3	80	1909	Seattle, Wash.	Seattle, Wash.
226690		Ga. y.	Lotus.....	10	8	41.8	12.9	5.2	Yct.	1	35	1917	Rocky River, Ohio	Rockport, N. Y.
226395		Ga. s.	Lotus.....	13	9	50.0	10.7	3.5	Frt.	2	50	1904	Morris Heights, N. Y.	Tampa, Fla.
21214		Ga. s.	Lou.....	6	6	30.0	7.7	3.2	Pas.	1	8	1913	Petrol, Mich.	Sioux City, Iowa.
213165		Ga. s.	Louelle.....	11	10	41.4	14.1	3.0	Pas.	1	15	1906	Champ, Md.	Philadelphia, Pa.
207005		Ga. s.	Lou Dillon.....	12	10	31.1	11.4	3.0	Pas.	1	30	1906	Great River, N. Y.	New York, N. Y.
21031		Ga. p.	Louison.....	9	6	35.7	7.2	1.6	Tow.	1	40	1916	Louison, Tenn.	Chattanooga, Tenn.
205377		Ga. s.	Louis.....	14	9	41.0	14.7	4.9	Pas.	1	20	1906	Sausalito, Calif.	San Francisco, Calif.
228883		Ga. s.	Louis.....	23	13	53.0	11.9	5.0	Tow.	1	60	1923	Astoria, Ore.	Astoria, Ore.
209888		Ga. s.	Louis II.....	7	6	35.2	9.7	3.2	Ton.	1	40	1912	Westlake, La.	Galveston, Tex.
221455		Ga. s.	Louis F.....	56	45	60.7	21.0	5.0	Frt.	3	50	1922	Fauquier, N. J.	Philadelphia, Pa.
219466		Ga. s.	Louis I.....	11	7	40.5	10.0	4.5	Pas.	1	35	1918	Crittenden, Va.	Newport News, Va.
216158		Ga. s.	Louis M.....	7	6	39.0	8.4	4.0	Frt.	1	40	1908	Ilwaco, Ill.	Peoria, Ill.
111764		Ga. s.	Louis Poterstein.....	30	16	63.0	17.7	5.5	Tow.	3	60	1901	Pocomoke City, Md.	Norfolk, Va.
212533		Ga. s.	Louis Lee.....	16	8	42.0	12.6	5.1	Frt.	1	25	1911	Crittenden, Va.	Do.
215744		Ga. p.	Louis Wymond.....	24	24	46.0	12.0	1.7	Tow.	1	20	1917	Gulon, Ark.	St. Louis, Mo.
119070		Ga. s.	Louisa.....	10	7	40.0	13.0	3.2	Frt.	1	1874	Galveston, Tex.	Port Lavaca, Tex.
111480		Ga. s.	Louisa.....	6	5	28.5	13.0	2.9	Frt.	1	18	1893	Galveston, N. Y.	New York, N. Y.
206410		Ga. y.	Louisa.....	23	19	51.0	11.0	4.9	Yct.	2	50	1911	New York, N. Y.	Do.
206394		Ga. s.	Louisa A.....	13	9	48.0	11.3	2.7	Fsh.	3	37	1900	Thunderbolt, Ga.	Savannah, Ga.
111770		Ga. s.	Louisa II.....	11	10	46.8	12.0	3.1	Fsh.	2	1902	Mobile, Ala.	Gulfport, Miss.
214111		Ga. s.	Louisa Bush.....	9	7	39.0	12.6	3.7	Frt.	1	1904	Crittenden, Va.	Norfolk, Va.
201558		Ga. s.	Louisa O.....	13	11	45.0	11.9	3.7	Msc.	2	45	1901	Patchogue, N. Y.	New York, N. Y.
110748		Ga. s.	Louisa O.....	30	24	61.0	18.8	8.8	Frt.	2	1884	Harroget, N. J.	Eastport, Me.
77512		Ga. s.	Louisa B. Robinson.....	26	14	61.0	17.0	3.6	Frt.	12	1902	Smyrna, N. O.	Beaufort, N. C.
110707		Ga. s.	Louise.....	22	16	58.6	17.4	5.0	Frt.	2	20	1881	Pocomoke City, Md.	Annapolis, Md.
111265		Ga. y.	Louise.....	40	24	61.7	14.0	8.1	Yct.	4	140	1893	Bristol, H. I.	Los Angeles, Calif.
111270		Ga. s.	Louise.....	6	6	30.8	12.8	3.2	Msc.	1	12	1893	Hayport, N. Y.	New York, N. Y.
111566		Ga. s.	Louise.....	23	18	46.2	15.3	5.6	Fsh.	4	1898	Campville, Wash.	Seattle, Wash.
111601		Ga. s.	Louise.....	17	12	50.0	16.8	3.9	Msc.	2	1899	Seranton, Miss.	Gulfport, Miss.
111615	KPVM	Ga. s.	Louise.....	102	73	91.3	23.0	10.2	Pit.	13	1900	East Boston, Mass.	Boston, Mass.
201878		Ga. s.	Louise.....	11	11	32.9	13.5	4.6	Fsh.	3	1905	Osterville, Mass.	New Bedford, Mass.
208026		Ga. s.	Louise.....	13	9	31.8	10.0	3.7	Tow.	1	60	1910	Arlington, Fla.	Jacksonville, Fla.
210745		Ga. p.	Louise.....	0	0	61.0	14.0	2.0	Tow.	2	50	1912	Franklin, La.	Morgan City, La.
211693		Ga. s.	Louise.....	18	5	48.5	11.4	4.4	Pas.	1	60	(f)	Honolulu, Hawaii.	Honolulu, Hawaii.
211833		Ga. s.	Louise.....	11	6	37.1	11.4	4.0	Frt.	1	10	1913	Deltaville, Va.	Ittedville, Va.
213384		Ga. s.	Louise.....	10	6	35.0	10.5	4.2	Frt.	1	7	1914	East Machias, Me.	Machias, Me.
212492		Ga. y.	Louise.....	22	19	51.8	11.4	4.5	Yct.	3	60	1908	Long Island City, N. Y.	New York, N. Y.
214323		Ga. p.	Louise.....	5	5	42.0	8.0	2.0	Tow.	1	12	1916	Clarksville, Tenn.	Nashville, Tenn.
216743		Ga. s.	Louise.....	7	0	29.4	10.1	3.0	Msc.	1	15	1910	Brooklyn, N. Y.	New York, N. Y.
218528		Ga. s.	Louise.....	10	8	37.0	10.8	4.0	Fsh.	1	16	1919	Sitka, Alaska.	Juneau, Alaska.
220084		Ga. s.	Louise.....	8	0	33.4	13.9	2.9	Fsh.	1	10	1920	Poydras, La.	New Orleans, La.
221220		Ga. p.	Louise.....	21	18	51.3	12.0	2.0	Pas.	1	22	1921	Caruthersville, Mo.	St. Louis, Mo.

1 Formerly ga. s. Bramell Point.
 2 Formerly German ga. y. Lotte II.
 3 Formerly ga. y. Miss Gloucester.

4 Formerly ga. s. Thistle.
 5 Formerly ga. s. Lillo.

6 Formerly ga. s. Julian Dewey.
 † Rebuilt, 1911.

MERCHANT MOTOR VESSELS OF THE UNITED STATES—Continued.

Official No.	Signal letters.	Rtg.	Name of vessel.	Gross tonnage.	Net tonnage.	Length.	Breadth.	Depth.	Service.	Crew.	Indicated horsepower.	When built.	Where built.	Home port (where permanent document issues).
222467		Ga. s.	Louiso.	83	34	104.9	14.7	9.3	Frt.	8	860	1917	Alexandria, Va.	Charleston, S. C.
222869		Ga. s.	Louiso.	16	10	47.0	13.0	4.7	Tow.	2	85	1923	Delanco, N. J.	Philadelphia, Pa.
210165		Ga. s.	Louise No. 2.	15	10	57.1	13.1	4.5	Frt.	1	69	1912	Astoria, Ore.	Portland, Ore.
201719		Ga. s.	Louise A.	8	5	31.0	12.0	6.0	Fsh.	2	12	1904	Friendship, Md.	Machias, Me.
141776		Ga. s.	Louise J.	6	6	32.5	11.0	3.0	Fsh.	1	12	1897	East Quogue, N. Y.	New York, N. Y.
207118		Ga. s.	Louise K.	9	9	32.0	9.0	3.6	Fsh.	2	18	1900	Manitowoc, Wis.	Grand Haven, Mich.
209343		Ga. s.	Louise MoLoon.	17	6	49.7	14.0	5.0	Frt.	1	32	1912	East Boothbay, Me.	Rockland, Me.
210476		Ga. s.	Louise Narup.	25	6	33.5	10.2	2.1	Pas.	1	15	1912	Memphis, Tenn.	Memphis, Tenn.
141641		Ga. s.	Louise Perry.	9	9	43.7	14.0	5.4	Fsh.	2	50	1900	Bourne, Mass.	Vineyard Haven, Mass.
211655		Ga. s.	Louise S.	38	26	54.6	19.4	6.6	Fsh.	3	35	1900	Irondale, Wash.	Juneau, Alaska.
209431		Ga. s.	Louise T.	11	5	34.0	11.6	3.8	Pas.	1	30	1913	Gladstone, Mich.	Marquette, Mich.
208823		Ga. s.	Louise Temple.	6	5	44.2	10.1	3.0	Pas.	3	1910	Sanford, Va.	Crisfield, Md.
214658		Ga. s.	Louise II.	20	13	44.8	12.7	5.6	Fsh.	1	20	1911	Seattle, Wash.	Seattle, Wash.
213567		Ga. s.	Louise III.	26	21	44.9	13.1	6.3	Fsh.	7	40	1917	Olg Harbor, Wash.	Do.
210371		Ga. s.	Lousetta.	11	8	38.4	10.0	6.6	Msc.	1	21	1915	Elton, La.	Morgan City, La.
216799		Ga. s.	Louise Virginia.	29	23	64.0	16.3	5.2	Frt.	3	45	1912	Bushby, Va.	Crisfield, Md.
222234		Ga. s.	Louise B. Marshall.	120	74	104.8	22.9	11.0	Frt.	10	1918	Essex, Mass.	GloUCESTER, Mass.	
213146		Ga. s.	Louise C. Doron.	40	36	61.6	16.5	4.9	Pas.	3	100	1922	Millford, Del.	Philadelphia, Pa.
215740		Ga. s.	Louisiana.	33	23	51.8	14.4	6.5	Fsh.	7	40	1915	Tacoma, Wash.	Unalaska, Alaska.
215214		Ga. p.	Louisiana II.	17	12	48.3	10.5	2.6	Fsh.	1	12	1917	Morgan City, La.	Morgan City, La.
208808	LBWK	Ga. y.	Lounger II.	32	25	51.2	14.5	6.6	Frt.	1	40	1917	Tacoma, Wash.	Seattle, Wash.
15812		Ga. y.	Lova D. Cobb.	96	88	85.0	17.0	8.3	Yct.	5	100	1911	New York, N. Y.	New York, N. Y.
222143		Ga. s.	Lovenest II.	23	21	45.0	16.5	4.2	Frt.	2	2	1871	Cape Hatteras, N. C.	Washington, N. C.
212610		Ga. s.	Lowell.	13	9	36.0	11.0	4.1	Msc.	1	60	1921	Babylon, N. Y.	New York, N. Y.
141276		Ga. y.	Loyal.	26	13	52.8	14.1	3.2	Frt.	2	30	1914	Calals, Me.	Esipport, Me.
213362		Ga. s.	Loyal.	45	28	68.1	19.2	7.6	Yct.	6	40	1893	Brooklyn, N. Y.	New York, N. Y.
218968		Ga. s.	Loyal.	23	18	43.4	13.2	5.6	Fsh.	5	32	1916	Seattle, Wash.	Seattle, Wash.
141493		Ga. s.	Loyally.	11	9	36.9	9.0	4.4	Frt.	1	24	1912	Do.	Do.
221986		Ga. s.	Lu.	9	9	34.3	12.6	4.0	Msc.	1	1894	Portland, Me.	Bridgeport, Conn.	
216800		Ga. s.	Luana.	7	6	30.5	10.1	3.0	Fsh.	2	16	1913	Decatur, Wash.	Seattle, Wash.
141142		Ga. s.	Lubco.	14	12	33.2	12.2	4.5	Frt.	1	18	1915	Portland, Ore.	Do.
207276		Ga. s.	Lubra.	49	27	69.5	18.0	6.3	Frt.	4	20	1891	Do.	Eastport, Me.
212054		Ga. s.	Lucella.	19	13	45.0	12.3	4.2	Fsh.	5	20	1910	Port Madison, Wash.	Ketchikan, Alaska.
141634		Ga. s.	Lucerna.	7	6	28.9	9.4	3.9	Fsh.	1	15	1919	Seattle, Wash.	Seattle, Wash.
221219		Ga. s.	Lucerna.	34	14	75.0	14.2	5.3	Frt.	1	50	1886	Baltimore, Md.	Newport News, Va.
205894		Ga. s.	Lucetta.	23	16	58.2	11.5	4.5	Frt.	2	300	1921	Stamford, Conn.	New York, N. Y.
205937		Ga. s.	Lucia.	11	9	28.5	13.8	4.3	Fsh.	1	30	1908	Wareham, Mass.	New Bedford, Mass.
201964		Ga. s.	Lucia.	95	43	94.2	20.4	9.6	Fsh.	15	120	1910	GloUCESTER, Mass.	GloUCESTER, Mass.
140763		Ga. s.	Lucia A.	7	6	23.0	8.5	2.2	Fsh.	2	15	1907	Garden Island, Mich.	Grand Haven, Mich.
202036		Ga. s.	Lucien.	18	8	50.3	14.4	5.3	Yct.	2	50	1907	Vallejo, Calif.	San Francisco, Calif.
202436		Ga. s.	Lucie.	19	13	64.0	9.2	4.9	Tow.	2	36	1884	Bristol, R. I.	New York, N. Y.
205685		Ga. s.	Lucie.	11	4	24	84.6	11.5	7.9	Pas.	4	1885	Do.	Port Arthur, Tex.
209694		Ga. s.	Lucie.	41	6	38.6	13.6	3.6	Msc.	2	36	1905	Belhaven, N. C.	Washington, N. C.
203413		Ga. s.	Lucie II.	14	9	47.0	12.2	3.9	Fsh.	1	40	1905	Tacoma, Wash.	Juneau, Alaska.
201375		Ga. s.	Lucie II.	11	7	45.0	8.8	3.5	Fsh.	1	28	1908	Wallsville, Tex.	Fort Aransas, Tex.
204705		Ga. p.	Lucie II.	14	12	60.0	12.0	2.4	Tow.	2	18	1912	Parkersburg, W. Va.	Louisville, Ky.
205388		Ga. s.	Lucie II.	16	13	51.8	10.0	4.3	Yct.	2	40	1906	New York, N. Y.	New York, N. Y.
209080		Ga. p.	Lucie II.	7	7	42.0	10.0	2.2	Tow.	2	20	1907	Decatur, Ala.	Mohile, Ala.
213837		Ga. s.	Lucie II.	10	5	33.0	15.8	3.8	Oys.	2	8	1907	Cappahosic, Va.	Newport News, Va.
222611		Ga. s.	Lucie II.	25	19	50.6	11.4	4.6	Pas.	1	25	1908	Michigan City, Ind.	Memphis, Tenn.
216144		Ga. s.	Lucie II.	13	9	58.0	15.6	2.6	Tow.	2	40	1908	Franklin, La.	Houston, Tex.
92730		Ga. s.	Lucie II.	6	6	25.0	9.0	3.0	Fsh.	1	12	1910	Leland, Mich.	Grand Haven, Mich.
207540		Ga. s.	Lucie II.	18	17	39.2	9.7	4.7	Fsh.	2	30	1900	New Bay Port, Mich.	Milwaukee, Wis.
213032		Ga. s.	Lucie II.	36	30	56.0	12.0	2.5	Tow.	1	16	1915	Newport, Ark.	Paducah, Ky.
214476		Ga. s.	Lucie II.	19	10	44.8	11.3	4.5	Fsh.	2	50	1922	Charlevoix, Mich.	Grand Haven, Mich.
141537		Ga. s.	Lucia.	11	7	43.5	10.6	4.0	Frt.	1	30	1893	San Francisco, Calif.	Portland, Ore.
206559		Ga. p.	Lucinda.	14	10	41.6	13.3	4.6	Frt.	1	1890	St. Michaels, Md.	Baltimore, Md.
212260		Ga. s.	Lucinda II.	44	30	74.5	14.0	6.3	Yct.	4	1910	Philadelphia, Pa.	Philadelphia, Pa.
221808		Ga. s.	Lucretia.	13	11	50.6	8.7	3.3	Pas.	2	24	1904	Baltimore, Md.	Baltimore, Md.
15730		Ga. s.	Lucretia.	34	22	54.8	17.4	5.0	Frt.	3	30	1916	West River, Md.	Annapolis, Md.
210186		Ga. s.	Lucretia.	37	21	57.3	14.3	7.0	Fsh.	8	70	1898	Bristol, Me.	GloUCESTER, Mass.
204051		Ga. p.	Lucy.	8	8	39.3	13.7	3.6	Frt.	1	1901	Cacaway Point, Md.	Baltimore, Md.
214665		Ga. s.	Lucy.	37	23	89.0	16.8	3.5	Tow.	4	60	1909	Garden City, La.	Morgan City, La.
140514		Ga. s.	Lucy.	20	11	49.5	16.5	4.2	Frt.	2	32	1914	West Norfolk, Va.	Norfolk, Va.
211783		Ga. s.	Lucy.	19	17	43.6	18.8	4.0	Fsh.	1	32	1921	West Mystic, Conn.	New London, Conn.
		Ga. s.	Lucy Bell.	23	21	52.0	16.8	6.0	Pas.	1	1871	Bayport, N. Y.	New York, N. Y.
		Ga. p.	Lucy Bell.	9	8	61.0	11.0	1.9	Tow.	1	13	1912	Nashville, Tenn.	Nashville, Tenn.
		Ga. s.	Lucy II.	7	7	35.3	9.0	4.0	Pas.	1	20	1903	Chicago, Ill.	Chicago, Ill.
		Ga. s.	Lucy King.	9	7	42.3	13.0	3.1	Frt.	2	1907	McClennanville, S. C.	Charleston, S. C.
		Ga. s.	Lucy Lee.	9	7	33.8	11.0	3.0	Tow.	1	15	1916	Galveston, Tex.	Houston, Tex.
		Ga. s.	Lucy M.	9	9	42.0	13.0	3.4	Pas.	1	1800	Cedar Bayou, Tex.	Do.
		Ga. s.	Lucy E. Smith.	9	9	29.1	13.8	4.2	Pas.	1	1882	Noank, Conn.	Providence, R. I.
		Ga. z.	Lucy R. Ruark.	15	8	42.4	12.7	3.7	Oys.	1	20	1913	Fishing Creek, Md.	Reedville, Va.

1 Formerly U. S. Navy sub chaser No. 201.

2 Formerly U. S. Eng. st. s. Lucerne.

3 Formerly ga. s. Quinault.

4 Formerly ga. y. Montour.

MERCHANT MOTOR VESSELS OF THE UNITED STATES—Continued.

Official No.	Signal letters.	Rlg.	Name of vessel.	Gross tonnage.	Net tonnage.	Length.	Breadth.	Depth.	Service.	Crew.	Indicated horsepower.	When built.	Where built.	Home port (where permanent document issues).
						Feet.	Feet.	Feet.						
218350		Ga. s.	Luoy V.	17	11	51.4	13.0	4.4	Fsh.	3	25	1912	Fisherman, Va.	Reedville, Va.
180717		Ga. s.	Lucy and Willie	17	13	44.4	17.0	4.3	Oys.	3	32	1884	Leesburg, N. J.	Philadelphia, Pa.
111639		Ga. s.	Ludeah	11	9	41.0	11.0	4.6	Pas.	15	1899	New York, N. Y.	Newark, N. J.
211379		Ga. s.	Lue	11	7	34.8	9.2	5.3	Pas.	1	15	1913	Juneau, Alaska	Juneau, Alaska.
141662		Ga. s.	Luella	8	5	29.3	12.5	4.6	Frt.	2	6	1900	Addison, Me.	Eastport, Me.
207483		Ga. s.	Luella	21	19	42.8	14.3	3.6	Tow.	3	12	1910	Green Cove Springs, Fla.	Jacksonville, Fla.
140954		Ga. s.	Lue Ockers.	6	6	31.8	13.2	3.3	Fsh.	1	25	1888	Patchogue, N. Y.	New York, N. Y.
203781		Ga. s.	Luerline	12	7	40.0	12.8	3.3	Frt.	1	1908	Crisfield, Md.	Newport News, Va.
220291		Ga. s.	Lugger	6	5	31.3	8.6	3.0	Pas.	1	1920	Emerson, Mich.	Marquette, Mich.
203998		Ga. s.	Lula	13	9	46.0	9.0	3.8	Pas.	1	1906	Dames Point, Fla.	Jacksonville, Fla.
211440		Ga. s.	Lula E.	14	9	37.7	11.4	3.6	Pas.	1	24	1908	Milton, Fla.	Apalachicola, Fla.
216138		Ga. s.	Lula J.	9	7	33.0	9.1	3.8	Fsh.	1	18	1918	La Conner, Wash.	Seattle, Wash.
140953		Ga. s.	Lula Scott	7	6	36.5	10.6	2.2	Oys.	2	15	1883	Georges Island, Md.	Cape Charles, Va.
140789		Ga. s.	Lula Rea.	11	8	55.0	14.1	2.9	Frt.	5	15	1885	Cambridge, Md.	Annapolis, Md.
141308		Ga. s.	Lulu	10	9	33.0	12.5	5.9	Frt.	2	15	1887	Rockland, Me.	Mechanic, Me.
209194		Ga. s.	Lulu II.	11	10	31.6	9.6	3.3	Tow.	2	12	1910	Traverse City, Mich.	Grand Haven, Mich.
141737		Ga. s.	Lulu L.	18	14	48.2	15.9	6.5	Frt.	2	1901	Lubeo, Me.	Rockland, Me.
219837		Ga. s.	Lumberette	6	5	32.5	10.0	2.7	Fsh.	1	25	1913	Rockaway Beach, N. Y.	New York, N. Y.
216129		Ga. s.	Lumen	10	8	36.9	12.3	5.5	Fsh.	3	29	1916	Poulsbo, Wash.	Eastport, Me.
215271		Ga. s.	Lummi II.	57	38	59.7	16.3	8.2	Frt.	1	29	1917	Tacoma, Wash.	Seattle, Wash.
215290		Ga. s.	Lummi Bay	40	31	57.1	15.2	6.8	Fsh.	1	20	1917do.	Do.
208116	MODII	Ga. s.	Luna	19	17	40.7	13.0	5.1	Fsh.	5	30	1912	Juneau, Alaska	Juneau, Alaska.
208882		Ga. y.	Luneta	99	77	50.4	17.9	9.2	Yct.	6	160	1920	Camden, N. J.	Washington, D. C.
210304		Ga. y.	Lunetta	9	7	32.7	10.0	3.4	Yct.	2	25	1909	Detroit, Mich.	Grand Haven, Mich.
141181		Ga. s.	Lunetta	16	13	42.2	15.2	8.0	Frt.	2	1897	Lubeo, Me.	Eastport, Me.
201627		Ga. s.	Lunette	10	6	32.6	10.7	3.6	Frt.	1	30	1907	Key West, Fla.	Key West, Fla.
210221		Ga. s.	Lunette	9	6	38.8	12.4	3.6	Frt.	1	13	1912	Crittenden, Va.	Norfolk, Va.
203817		Ga. s.	Lura Moy	14	12	50.0	12.2	4.2	Tow.	3	1906	Marines, N. C.	Wilmington, N. C.
141234		Ga. s.	Luray	19	14	59.5	16.3	4.5	Frt.	1	1892	Orlando, Md.	Cape Charles, Va.
210975		Ga. y.	Lurline	31	25	65.1	12.2	6.1	Yct.	2	80	1913	New York, N. Y.	Philadelphia, Pa.
211473	MDBF	Ga. s.	Lurline	72	21	104.7	14.6	9.4	Tow.	8	440	1917	Pensacola, Fla.	New Orleans, La.
207522		Ga. s.	Lustantia	10	7	45.3	11.1	3.9	Frt.	2	24	1903	Carrlotoman, Va.	Cape Charles, Va.
209961		Ga. p.	Lusterite	119	101	100.0	22.0	4.9	Frt.	4	60	1912	South Jacksonville, Fla.	Pittsburgh, Pa.
220111		Ga. s.	Lutcher Brown	29	13	56.0	16.3	4.6	Tow.	2	100	1922	Orange, Tex.	Port Arthur, Tex.
141197		Ga. s.	Luther Bateman	34	21	56.4	19.3	5.7	Oys.	6	22	1891	Bridgton, N. J.	Philadelphia, Pa.
210692		Ga. s.	Luther G.	17	14	42.6	13.3	3.6	Frt.	1	24	1912	Marines, N. C.	Beaufort, N. C.
141167		Ga. s.	Luther Hornsby	15	9	57.0	15.2	4.3	Frt.	6	16	1891	St. Peters, Md.	Reedville, Va.
209065	LCDF	Ga. y.	Luyina	51	35	75.8	13.8	6.3	Yct.	2	100	1911	Bayonne, N. J.	New York, N. Y.
141034		Ga. s.	Lydia	7	7	29.7	11.0	4.4	Frt.	1	15	1889	Atlantic City, N. J.	Providence, R. I.
141638		Ga. s.	Lydia	15	9	38.0	12.6	5.4	Fsh.	3	24	1900	Beverly, Mass.	Provincetown, Mass.
200896		Ga. s.	Lydia	10	7	32.6	10.3	3.2	Frt.	1	10	1904	Eagle Harbor, Wash.	Juneau, Alaska.
214357		Ga. s.	Lydia	8	8	26.2	11.2	2.1	Pas.	2	20	1897	Bayhead, N. J.	New York, N. Y.
210949		Ga. s.	Lydia	41	31	54.8	20.4	5.0	Frt.	2	60	1913	New Haven, Conn.	Galveston, Tex.
214332		Ga. s.	Lydia	13	6	37.0	11.8	5.4	Pas.	1	10	1916	Friendship, Me.	Belfast, Me.
219025		Ga. s.	Lydia	18	16	52.2	14.6	4.0	Frt.	2	22	1919	Tighman, Md.	Baltimore, Md.
216806		Ga. s.	Lydia C.	15	13	45.8	12.0	5.1	Mso.	0	27	1908	Bayonne, N. J.	New York, N. Y.
212789		Ga. s.	Lydia G.	7	6	39.5	9.1	3.1	Frt.	1	12	1914	Atlantic, N. C.	New Bern, N. C.
140357		Ga. s.	Lydia Grant	26	17	47.6	17.0	5.2	Frt.	1	1870	Kennebunk, Me.	Belfast, Me.
211694		Ga. s.	Lydia R.	23	20	44.8	13.9	5.9	Pas.	3	37	1913	Boundbrook, N. J.	New York, N. Y.
212815		Ga. s.	Lydia T.	8	8	31.2	11.4	5.4	Fsh.	2	15	1907	Waldoboro, Me.	Gloucester, Mass.
140377		Ga. s.	Lydia Van Name	12	8	38.7	16.4	4.4	Fsh.	1	1879	Tottenville, N. Y.	Port Araby, N. J.
110317		Ga. s.	Lynn Haven	6	6	49.0	10.6	2.6	Frt.	2	1878	Crisfield, Md.	Wilmington, Del.
214940		Ga. s.	Lynnhaven	43	27	66.8	19.4	4.6	Frt.	12	60	1917	Morehead City, N. C.	Beaufort, N. C.
141677		Ga. s.	Lynnwood	6	6	36.9	12.9	2.8	Mso.	5	1900	Cambridge, Md.	Baltimore, Md.
215101		Ga. y.	Lynx II.	28	22	55.8	11.2	5.9	Yct.	5	350	1917	Bristol, R. I.	New York, N. Y.
213822		Ga. s.	Lyra	10	7	34.0	9.4	4.2	Pas.	1	40	1916	Tampa, Fla.	Tampa, Fla.
210691		Ga. s.	Lyra	28	15	63.1	12.8	5.9	Yct.	3	150	1915	San Francisco, Calif.	San Francisco, Calif.
NM.														
211534		Ga. s.	M. B.	15	9	37.5	9.5	4.8	Tow.	2	70	1913	Jacksonville, Fla.	Philadelphia, Pa.
229204		Ga. s.	M. City	8	6	40.1	10.8	2.4	Frt.	1	18	1920	Atlantic, N. C.	Beaufort, N. C.
213331		Ga. s.	M. Lupton	29	20	61.0	15.0	3.4	Frt.	1	17	1914	Whartonsville, N. C.	New Bern, N. C.
92596		Ga. s.	M. Madeleine	31	16	57.0	17.2	7.0	Fsh.	6	24	1894	Essex, Mass.	Galveston, Tex.
91185		Ga. s.	M. A. Coulbourn	15	10	57.0	14.7	3.8	Wrk.	1	1879	Somerset County, Md.	Baltimore, Md.
209283		Ga. s.	M. A. M.	13	11	36.0	8.3	4.0	Yct.	1	25	1911	Petoskey, Mich.	Grand Haven, Mich.
202403		Ga. s.	M. A. Mason	10	6	47.1	10.3	3.3	Oys.	1	12	1905	Irvington, Va.	Reedville, Va.
92241		Ga. s.	M. A. Roberts	9	9	53.0	15.0	3.8	Frt.	1	12	1890	Solomons Island, Md.	Baltimore, Md.
211005		Ga. s.	M. B. Davis	18	18	53.0	15.9	3.4	Frt.	1	20	1913	Davis, N. C.	Beaufort, N. C.
208283		Ga. s.	M. B. Trotman	28	23	57.0	17.0	4.5	Frt.	1	20	1910	Portsmouth, Va.	Norfolk, Va.
201975		Ga. s.	M. B. Wright	16	11	52.4	12.2	3.7	Frt.	2	15	1905	Sandy Bottom, Va.	Cape Charles, Va.
91896		Ga. s.	M. Blanche Hayward	10	5	58.0	14.0	4.3	Frt.	2	50	1886	Solomons, Md.	Newport News, Va.
210596		Ga. s.	M. C. Adams	9	7	35.4	7.8	3.0	Frt.	1	18	1912	Morehead City, N. C.	Beaufort, N. C.

* Formerly sub chaser No. 158.

* Formerly ga. y. Bettina III.

* Formerly ga. s. Puyvram.

MERCHANT MOTOR VESSELS OF THE UNITED STATES—Continued.

Official No.	Signal letters.	Rtg.	Name of vessel.	Gross tonnage.	Net tonnage.	Length.	Breadth.	Depth.	Service.	Crew.	Indicated horsepower.	When built.	Where built.	Home port (where permanent ment issues).
						Feet.	Feet.	Feet.						
213589		Ga. s.	M. C. Dixon.....	13	9	38.2	10.8	5.9	Pas.	4	24	1915	Atlantic, N. C.....	Beaufort, N. C.
208122		Ga. s.	M. E. C.....	9	6	32.2	10.5	3.5	Fsh.	6	6	1910	Bellingham, Wash.	Juneau, Alaska.
92573		Ga. s.	M. J. Fitzsimmons	39	39	68.6	21.3	4.8	Oys.	1	1894	Tottenville, N. Y.	Philadelphia, Pa.	
91728		Ga. s.	M. J. Leo.....	28	27	65.6	18.0	4.0	Frt.	2	25	1884	Norfolk, Va.....	Newport News, Va.
121275		Ga. s.	M. J. R. III.....	41	28	60.0	17.4	8.5	Pas.	2	30	1903	South Boston, Mass.	New York, N. Y.
217122		Ga. s.	M. J. W.....	12	8	53.0	19.1	3.3	Fer.	1	60	1918	Los Angeles, Calif.	Los Angeles, Calif.
212084		Ga. s.	M. K. Gertrude.....	8	7	40.3	9.3	2.1	Mso.	1	9	1914	Atlantic, N. C.....	Beaufort, N. C.
211388		Ga. s.	M. M. Marks.....	82	62	87.3	18.5	7.5	Fsh.	12	75	1913	Pocomoke City, Md.	Do.
77479		Ga. s.	M. P. Howlett.....	85	48	84.8	23.0	8.8	Fsh.	20	50	1901	Essex, Mass.....	Philadelphia, Pa.
201820		Ga. s.	M. P. McDonagh.....	50	43	73.8	20.6	6.2	Oys.	8	110	1907	Greenport, N. Y.	New York, N. Y.
221978		Ga. s.	M. S. Gertrude.....	30	22	51.6	16.1	3.5	Frt.	1	36	1922	Seaside, N. C.....	Beaufort, N. C.
201389		Ga. s.	M. S. Mahon.....	12	10	43.4	16.2	3.0	Oys.	3	1907	Oldtown, Tex.....	New Orleans, La.	
92312		Ga. s.	M. S. Quay.....	12	11	41.1	15.4	4.2	Pas.	1	15	1891	Atlantic City, N. J.	Philadelphia, Pa.
202789		Ga. s.	M. S. Quay II.....	12	11	49.3	16.3	4.8	Pas.	2	28	1909	do.....	Do.
93035		Ga. s.	M. T. Tucker.....	11	7	48.9	14.0	3.8	Frt.	1	17	1906	Solomons, Md.....	Reedville, Va.
92545		Ga. s.	M. V. Bennett.....	10	9	51.5	13.3	3.5	Frt.	2	1893	Orlolo, Md.....	Cresfield, Md.	
91315		Ga. s.	Mabel.....	40	37	54.0	18.7	6.8	Frt.	2	20	1881	Millbridge, Mo.....	So. West Harbor, Me.
92439		Ga. s.	Mabel.....	7	6	26.4	10.2	5.4	Fsh.	1	5	1892	Bramen, Mo.....	Rockland, Me.
92750		Ga. s.	Mabel.....	6	6	26.0	12.4	4.0	Pas.	1	40	1895	Bath, Me.....	Fall River, Mass.
201172		Ga. s.	Mabel.....	15	10	51.0	11.6	4.0	Frt.	1	16	1901	Hopkins, Va.....	Newport News, Va.
201751		Ga. s.	Mabel.....	9	5	45.0	9.0	3.0	Frt.	2	1905	Pocomoke City, Md.	Norfolk, Va.	
201829		Ga. s.	Mabel.....	19	12	50.5	11.2	3.8	Frt.	1	1896	Chicago, Ill.....	Houston, Tex.	
206150		Ga. s.	Mabel.....	10	7	37.2	9.6	4.4	Frt.	1	20	1901	San Francisco, Calif.	San Francisco, Calif.
206336		Ga. s.	Mabel.....	11	9	35.2	12.6	4.2	Fsh.	1	10	1890	New Bedford, Mass.	Vineyard Haven, Mass.
210182		Ga. s.	Mabel.....	7	6	39.1	0.3	4.3	Pas.	2	9	1912	Port Republic, N. J.	Philadelphia, Pa.
215321		Ga. s.	Mabel.....	42	28	61.6	14.9	7.2	Fsh.	7	60	1919	Los Angeles, Calif.	Los Angeles, Calif.
92816		Ga. s.	Mabel A.....	14	13	48.5	16.3	3.8	Fsh.	1	16	1899	Patchogue, N. Y.	New York, N. Y.
221667		Ga. s.	Mabel III.....	15	13	37.6	16.7	4.5	Pas.	1	15	1884	San Francisco, Calif.	San Francisco, Calif.
218218		Ga. s.	Mabel C.....	11	9	35.5	10.2	4.3	Fsh.	1	20	1919	Seattle, Wash.	Seattle, Wash.
221102		Ga. s.	Mabel H.....	7	7	39.0	11.5	3.3	Fsh.	6	20	1921	Angelen, N. J.	Philadelphia, Pa.
135497		Ga. s.	Mabel Jewell.....	6	5	30.0	14.0	2.9	Mso.	1	12	1881	Bolport, N. Y.	New York, N. Y.
221242		Ga. s.	Mabel L.....	16	0	62.0	12.5	6.2	Fsh.	3	45	1918	Los Angeles, Calif.	Los Angeles, Calif.
200236		Ga. s.	Mabel M.....	8	5	35.5	9.8	3.5	Pas.	1	10	1903	Chester, Conn.	Harford, Conn.
92053		Ga. s.	Mabel Nelson.....	9	9	42.0	15.4	3.1	Oys.	4	36	1889	Shelburne, Ala.	Guilford, Miss.
210210		Ga. s.	Mabel V.....	6	6	30.0	11.6	3.6	Oys.	2	20	1912	Stratford, Conn.	New York, N. Y.
93105		Ga. s.	Mabel E. Bryson.....	39	23	62.8	18.2	2.2	Pas.	10	24	1901	South Bristol, Mo.	Do.
202730		Ga. s.	Mabel E. Horton.....	8	6	40.2	10.2	2.2	Pas.	1	20	1905	Marble, N. C.	Philadelphia, Pa.
92931		Ga. s.	Mabelle.....	6	6	27.8	10.6	5.8	Fsh.	1	16	1899	Friendship, Mo.	Portland, Me.
210113		Ga. s.	Ma-Iell J.....	8	5	33.1	9.0	4.3	Fsh.	1	15	1918	Seattle, Wash.	Seattle, Wash.
215376		Ga. s.	Ma-Iell J.....	5	5	28.1	10.8	3.6	Frt.	1	4	1917	Somers Point, N. J.	Philadelphia, Pa.
90046		Ga. s.	Mabel and Edith.....	58	44	64.3	23.0	5.1	Frt.	2	40	1868	San Francisco, Calif.	San Francisco, Calif.
92452		Ga. s.	Ma.....	8	6	38.0	12.3	6.2	Frt.	2	1892	Eastport, Me.	Bangor, Me.	
216506		Ga. s.	McCann Jr.....	9	8	29.6	8.8	3.6	Fsh.	1	20	1917	St. James, Mich.	Grand Haven, Mich.
92960		Ga. s.	McLean.....	8	8	47.6	14.3	3.3	Frt.	2	20	1899	Little River, Ala.	Mobile, Ala.
214437		Ga. s.	McMullin.....	13	9	42.6	7.9	3.7	Tow.	1	14	1916	Sobres, Ky.....	Louisville, Ky.
222855		Ga. s.	Maec III.....	80	54	101.3	14.6	8.1	Fsh.	5	100	1918	Charleston, S. C.	Boston, Mass.
213516		Ga. s.	Ma Chorio.....	13	11	41.6	11.7	3.5	Pas.	1	40	1915	St. Helena, Md.	Baltimore, Md.
230374		Ga. s.	Mack.....	17	14	49.7	14.4	3.5	Frt.	2	20	1920	Berkley, Va.	Norfolk, Va.
210529		Ga. s.	Mackorel.....	8	5	41.9	10.4	3.4	Fsh.	2	18	1912	Miami, Fla.	Miami, Fla.
200523		Ga. s.	Mackoret.....	12	8	43.0	10.8	5.1	Fsh.	8	1903	Tacoma, Wash.	Seattle, Wash.	
92997		Ga. s.	Mackshaw.....	7	0	33.0	12.6	5.8	Frt.	2	1890	Lubec, Me.	Eastport, Me.	
201707		Ga. s.	Maenshaw.....	24	16	62.6	12.0	4.7	Pas.	2	1905	New York, N. Y.	Miami, Fla.	
91015		Ga. s.	Maey.....	19	16	49.0	17.0	3.3	Msc.	1	12	1878	Habylon, N. Y.	New York, N. Y.
213464		Ga. s.	Madaleh.....	16	11	40.0	11.5	4.6	Fsh.	1	35	1915	Los Angeles, Calif.	San Francisco, Calif.
91997		Ga. s.	Madalino Brunt.....	6	5	29.2	12.6	3.0	Oys.	1	12	1887	Patchogue, N. Y.	New York, N. Y.
93014		Ga. s.	Madolno.....	10	8	39.0	14.6	3.8	Msc.	1	25	1900	Bay Shore, N. Y.	Do.
01141		Ga. s.	Madolona Samuels.....	6	5	31.0	12.4	2.8	Frt.	1	18	1878	Patchogue, N. Y.	Do.
212781		Ga. s.	Madolone F. Mears.....	22	10	60.1	16.8	5.0	Msc.	2	15	1914	Pocomoke City, Md.	Crisfield, Md.
207396		Ga. s.	Madolno.....	31	14	58.6	17.3	4.8	Frt.	2	08	1910	Moralehead City, N. C.	Norfolk, Va.
205017		Ga. s.	Madolno.....	10	7	35.1	11.9	3.5	Msc.	2	1909	Fernandina, Fla.	Savannah, Ga.	
216478		Ga. s.	Madolno.....	12	5	47.1	11.1	4.3	Frt.	2	38	1918	Ellsworth, Me.	Boston, Mass.
222717		Ga. s.	Madolno.....	23	12	48.4	15.2	5.0	Frt.	5	50	1923	Friendship, Me.	Rockland, Me.
209903		Ga. s.	Madolno J.....	31	21	46.6	13.5	7.0	Fsh.	5	40	1912	Seattle, Wash.	Seattle, Wash.
202141		Ga. s.	Madolno S.....	8	7	34.8	11.6	3.1	Pas.	2	50	1905	Brooklyn, N. Y.	New York, N. Y.
92365		Ga. s.	Madgo.....	6	5	28.0	12.4	3.2	Frt.	1	8	1885	Islip, N. Y.	Do.
201023		Ga. s.	Madgo.....	7	6	37.7	13.2	3.2	Pas.	1	18	1904	Patchogue, N. Y.	Do.
221627		Ga. y.	Madge.....	18	16	44.2	11.4	4.5	Yot.	1	30	1909	Essex, Conn.	Philadelphia, Pa.
212621		Ga. s.	Madison.....	11	8	41.7	10.4	2.9	Frt.	1	12	1914	Wit, N. C.	Beaufort, N. C.
206745		Ga. s.	Ma.....	12	10	42.0	10.3	3.6	Tow.	1	30	1909	Marshfield, Ore.	Marshfield, Ore.
209554		Ga. s.	Mao II.....	10	9	29.7	11.0	3.2	Frt.	2	16	1912	Green Cove Springs, Fla.	Jacksonville, Fla.
220131		Ga. s.	Mao K.....	29	19	49.1	16.0	6.1	Msc.	3	40	(t)	(t)	New York, N. Y.
215339		*Ga. p.	Maenna.....	12	7	49.8	11.9	2.6	Pas.	1	40	1917	St. Louis, Mo.	St. Louis, Mo.
206670		*Ga. p.	Mao Belle.....	7	7	60.0	10.0	2.0	Frt.	2	15	1909	Cloverport, Ky.	Louisville, Ky.

1 Formerly ga. y. Felstedquin.
 2 Formerly sch. Jennie and Agnes.

3 Formerly slip. Elm ore H.
 4 Formerly ga. y. Balle Growler.

† Oil engine.
 ‡ Unknown.

MERCHANT MOTOR VESSELS OF THE UNITED STATES—Continued.

Official No.	Signal letters.	Rtg.	Name of vessel.	Gross tonnage.	Net tonnage.	Length.	Breadth.	Depth.	Service.	Crew.	Indicated horsepower.	When built.	Where built.	Home port (where permanent document issues).
						Feet.	Feet.	Feet.						
220160		Ga. s.	Mao Hyman.....	41	23	69.5	16.4	7.2	Frt.	2	85	1920	Noyo, Calif.	San Francisco, Calif.
201963		Ga. s.	Magazine.....	15	10	43.3	11.3	3.1	Pas.	1	60	1907	Vallejo, Calif.	Do.
212731		Ga. s.	Magdaleno.....	41	27	66.4	14.6	6.0	Frt.	3	100	1914	Tacoma, Wash.	Seattle, Wash.
222629		Ga. y.	Magdaleno.....	74	50	105.7	15.7	8.0	Yct.	6	630	1917	Clayton, N. Y.	New Haven, Conn.
222808		Ga. s.	Magellan.....	11	7	27.2	10.3	3.8	Msc.	1	16	1923	Juneau, Alaska	Juneau, Alaska.
17877		Ga. s.	Maggie.....	12	12	41.0	15.2	3.8	Frt.	2	24	1866	Sayville, N. Y.	Norfolk, Va.
92375		Ga. s.	Maggie.....	58	29	61.8	20.4	8.0	Frt.	1	110	1891	Albion, Calif.	San Francisco, Calif.
93114		Ga. s.	Maggie.....	7	6	43.0	13.6	3.0	Fsh.	4	18	1901	Hopkins, Va.	Reedville, Va.
210614		Ga. s.	Maggie.....	11	9	35.6	10.8	2.8	Pas.	1	12	1896	Bolton, N. Y.	New York, N. Y.
214110		Ga. p.	Maggie B. No. 2.....	15	16	60.0	10.8	2.0	Pas.	1	20	1916	Athalia, Ohio	Cincinnati, Ohio.
92635		Ga. s.	Maggie O.....	32	27	63.0	18.0	4.9	Frt.	3	20	1895	Drawbridge, Md.	Baltimore, Md.
92766		Ga. s.	Maggie Cannon.....	7	7	30.0	10.0	4.4	Frt.	1	7	1897	Essex, Mass.	Hartford, Conn.
91827		Ga. s.	Maggie Daniels.....	24	10	53.3	16.6	4.4	Oys.	4	18	1886	Mauricetown, N. J.	Philadelphia, Pa.
217270		Ga. s.	Maggie Davis.....	15	14	32.5	8.0	3.1	Pas.	2	24	1921	Ambridge, Pa.	Pittsburgh, Pa.
92149		Ga. s.	Maggie G. H.....	6	6	47.4	12.2	2.6	Fsh.	2	18	1850	Indianola, Tex.	Port Lavaca, Tex.
210395		Ga. p.	Maggie J.....	10	10	47.6	11.0	2.6	Tow.	2	20	1912	Cincinnati, Ohio.	Cincinnati, Ohio.
211115		Ga. s.	Maggie Jiggs.....	8	6	32.0	8.0	1.5	Pas.	3	21	1921	Frankfort, Ky.	Louisville, Ky.
212752		Ga. s.	Maggie Leo.....	7	6	46.1	11.0	3.6	Frt.	1	16	1914	Humbley, Md.	Cri-field, Md.
92074		Ga. s.	Maggie May.....	10	10	36.0	15.0	4.0	Frt.	1	16	1916	Norfolk County, Va.	Norfolk, Va.
91718		Ga. s.	Maggie Mitchell.....	10	8	32.7	14.6	3.9	Frt.	2	10	1884	Black Island, S. C.	Charleston, S. C.
215906		Ga. s.	Maggie Riley.....	8	8	27.6	9.0	3.1	Fsh.	3	8	1906	Marineton, Wis.	Milwaukee, Wis.
92322		Ga. s.	Maggie S. Myers.....	24	11	50.0	18.1	6.2	Oys.	5	20	1893	Bridgeton, N. J.	Philadelphia, Pa.
92197		Ga. s.	Maggie A. Howlett.....	20	25	58.0	19.3	5.9	Oys.	7	50	1893	Greenwich Piers, N. J.	Do.
92969		Ga. s.	Maggie E. Davis.....	16	9	51.0	16.3	3.9	Msc.	1	1899	Hattors, N. C.	Reanort, N. C.	
92333		Ga. s.	Maggie E. Smith.....	10	9	51.0	14.3	3.4	Oys.	2	10	1891	St. Peters, Md.	Reedville, Va.
17699		Ga. s.	Maggie V. Hartinen.....	38	23	57.0	22.0	4.4	Frt.	1	1867	San Francisco, Calif.	San Francisco, Calif.	
91224		Ga. s.	Maggie W. Wado.....	12	11	43.6	13.4	2.4	Frt.	1	20	1901	Morehead, N. C.	Georgetown, S. C.
90515		Ga. s.	Magle.....	48	46	63.8	23.2	3.2	Tow.	2	1873	Tottenville, N. Y.	New York, N. Y.	
216825		Ga. s.	Magle Isle.....	5	5	37.8	10.3	3.4	Fsh.	1	75	1918	Los Angeles, Calif.	Los Angeles, Calif.
91243		Ga. s.	Magle Safety.....	71	48	73.4	17.4	8.2	Lgt.	4	1901	Brooklyn, N. Y.	New York, N. Y.	
202974		Ga. s.	Maglefn.....	57	52	78.4	19.4	6.2	Oys.	6	100	1906	Groenport, N. Y.	Do.
211225	LGFC	Ga. y.	Magistrato.....	44	40	66.3	16.9	7.9	Yct.	3	80	1916	Bristol, R. I.	Do.
214250		Ga. s.	Magna.....	7	6	28.3	10.1	3.2	Fsh.	1	12	1913	Tacoma, Wash.	Juneau, Alaska.
91393		Ga. s.	Magnet.....	69	47	82.3	18.2	8.1	Frt.	4	1903	Brooklyn, N. Y.	New York, N. Y.	
207683	LBPC	Ga. y.	Magnet.....	76	62	95.3	14.9	7.5	Yct.	5	400	1910	Bayonne, N. J.	Providence, R. I.
208418		Ga. s.	Magnet.....	9	6	30.4	11.3	4.7	Mso.	2	16	1911	Noank, Conn.	Newport, R. I.
211034		Ga. s.	Magnet.....	14	12	37.2	11.3	5.2	Pas.	1	24	1914	Nyack, N. Y.	Miami, Fla.
215215		Ga. s.	Magnet.....	41	31	66.2	16.2	7.0	Fsh.	7	60	1917	Tacoma, Wash.	Los Angeles, Calif.
221550		Ga. s.	Magnet.....	15	10	38.0	14.0	5.6	Frt.	2	45	1921	Rayfield, Wis.	Duluth, Minn.
90015		Ga. s.	Magnolia.....	47	33	61.0	22.6	4.5	Frt.	1	35	1869	San Francisco, Calif.	San Francisco, Calif.
91571		Ga. s.	Magnolia.....	56	47	66.3	22.6	6.9	Frt.	3	20	1883	Cambridge, Md.	Baltimore, Md.
92096		Ga. s.	Magnolia.....	21	14	40.3	16.0	6.1	Fsh.	3	40	1889	Gloucester, Mass.	Boston, Mass.
93109		Ga. s.	Magnolia.....	16	9	45.6	14.8	6.0	Fsh.	3	1901	do	New London, Conn.	
94125		Ga. s.	Magnolia.....	6	6	31.0	10.4	4.9	Fsh.	2	1901	Cushing, Mo.	Helfast, Me.	
91364		Ga. s.	Magnolia.....	29	10	57.1	18.3	4.2	Pas.	3	1902	Mon Louis, Ala.	Mobile, Ala.	
205111		Ga. s.	Magnolia.....	11	0	48.0	10.5	3.8	Pas.	1	18	1904	Chicago, Ill.	St. Louis, Mo.
208254		Ga. s.	Magnolia.....	8	8	42.0	10.4	4.0	Frt.	2	20	1910	Georgetown, S. C.	Georgetown, S. C.
210110		Ga. s.	Magnolia.....	37	25	53.7	14.2	7.7	Fsh.	6	65	1912	Seattle, Wash.	Ketchikan, Alaska.
211131		Ga. s.	Magnolia.....	8	6	44.2	10.4	4.4	Frt.	1	20	1912	Poquoson, Va.	Annapolis, Md.
212164		Ga. s.	Magnolia.....	49	33	69.3	16.8	6.3	Pas.	3	80	1914	Falrhaven, Calif.	Eureka, Calif.
215410		Ga. s.	Magnolia, Stella.....	12	8	44.0	13.2	3.2	Fsh.	1	15	1917	Houston, Tex.	Aranas Pass, Tex.
92481		Ga. s.	Magnulo.....	10	6	49.0	10.3	3.3	Fsh.	2	7	1892	Northumberland Co., Va.	Newport News, Va.
207500		Ga. y.	Maha II.....	58	43	80.5	13.9	7.9	Yct.	2	120	1910	Port Clinton, Ohio.	Cleveland, Ohio.
92081		Ga. s.	Maid of the Mist.....	6	6	28.3	12.3	3.0	Msc.	1	12	1886	Patchogue, N. Y.	New York, N. Y.
215924		Ga. s.	Maid O'Mist.....	7	7	80.0	9.4	3.3	Fsh.	2	16	1916	St. James, Mich.	Grand Haven, Mich.
207670		Ga. s.	Maldstone.....	17	16	43.6	13.0	5.6	Pas.	2	48	1910	Patchogue, N. Y.	New York, N. Y.
215313		Ga. y.	Malko.....	18	13	42.4	12.0	6.5	Yct.	1	35	1917	Boston, Mass.	Chicago, Ill.
16239		Ga. s.	Malno.....	24	14	46.4	13.7	6.6	Frt.	4	20	1845	Essex, Mass.	Mechias, Me.
18115		Ga. s.	Malno.....	25	9	42.6	18.5	4.0	Oys.	6	1865	Leesburg, N. J.	Philadelphia, Pa.	
213139		Ga. s.	Malno.....	29	19	45.4	14.0	6.3	Fsh.	6	50	1915	Tacoma, Wash.	Seattle, Wash.
212501		Ga. s.	Malno.....	10	8	41.6	11.8	3.8	Fsh.	2	20	1914	San Diego, Calif.	San Diego, Calif.
209516		Ga. s.	Majestic.....	11	7	60.0	8.4	3.1	Pas.	2	40	1911	Park City, Ala.	Mobile, Ala.
222185		Ga. s.	Majestic.....	48	41	66.8	16.0	4.0	Frt.	6	65	1922	New Orleans, La.	New Orleans, La.
207065		Ga. s.	Major.....	11	10	34.3	10.4	4.4	Pas.	1	25	1909	Ludington, Mich.	Chicago, Ill.
91808		Ga. s.	Major Todd.....	10	6	60.3	13.7	2.9	Frt.	2	1885	Somerset County, Md.	Newport News, Va.	
201999		Ga. s.	Major Wilcox.....	15	13	49.0	12.6	4.4	Fsh.	1	30	1904	Sandusky, Ohio.	Chicago, Ill.
212788		Ga. s.	Makala.....	41	10	64.7	17.3	6.2	Msc.	2	216	1914	Honolulu, Hawaii.	Honolulu, Hawaii.
209660		Ga. s.	Makona.....	34	21	63.3	13.1	4.0	Frt.	2	49	1912	do	Do.
211428		Ga. y.	Malaspina.....	22	16	61.0	12.0	4.0	Yct.	1	18	1913	Fir, Wash.	Seattle, Wash.
222040		Ga. s.	Malomuto.....	11	8	36.4	10.3	4.3	Frt.	1	16	1922	Tacoma, Wash.	Tacoma, Wash.
202487		Ga. s.	Malow.....	13	9	45.6	10.0	4.0	Pas.	2	32	1905	Detroit, Mich.	Pittsburgh, Pa.
216931		Ga. y.	Mallard.....	10	14	41.5	9.1	4.0	Yct.	1	30	1914	Crafton, Ill.	St. Louis, Mo.
212607		Ga. s.	Mallard.....	11	7	36.4	10.0	3.0	Tow.	1	28	1910	Wallsville, Tex.	Galveston, Tex.

† Formerly U. S. S. C. 147.
 † Formerly sch. Mary T.

† Formerly schooner N. R. Godfrey.

† Oil engine.

MERCHANT MOTOR VESSELS OF THE UNITED STATES—Continued.

Official No.	Signal letters.	Rtg.	Name of vessel.	Gross tonnage.	Net tonnage.	Length.	Breadth.	Depth.	Service.	Crew.	Indicated horsepower.	When built.	Where built.	Home port (where permanent issues).
						Feet.	Feet.	Feet.						
200556		Ga. s.	Malylna	16	13	43.0	15.8	4.4	Fsh.	3	8	1903	Key West, Fla.	Key West, Fla.
92154		Ga. s.	Mamie B.	5	5	27.5	12.7	3.1	Msc.	1	12	1889	Patchogue, N. Y.	New York, N. Y.
210845		Ga. s.	Mamie G.	27	16	58.5	17.0	4.0	Frt.	2	50	1912	Columbia, N. C.	Elizabeth City, N. C.
204638		Ga. s.	Mamie J.	7	5	44.5	11.4	2.5	Oys.	1	1907	Morgan City, La.	Morgan City, La.
93337		Ga. s.	Mamie Leo.	7	6	39.0	12.2	3.4	Frt.	1	1902	Bayford, Va.	Norfolk, Va.
92970		Ga. s.	Mamie Louise.	11	8	37.0	14.9	3.7	Frt.	1	1899	Hampton, Va.	Do.
206455		Ga. s.	Mamie M.	15	13	35.0	9.2	4.0	Fsh.	1	24	1906	Muskegon, Mich.	Grand Haven, Mich.
214261	LQDN	Ga. y.	Mamie Mary.	30	23	52.4	18.8	3.5	Yct.	1	19	1916	Washington, N. C.	Beaufort, N. C.
221630		Ga. s.	Mana.	10	8	33.0	12.3	4.5	Msc.	2	50	(†)	(†)	New York, N. Y.
209672		Ga. s.	Mañana.	13	9	33.0	9.6	4.5	Pas.	1	16	1912	Los Angeles, Calif.	Los Angeles, Calif.
220702	MBQW	Ga. y.	Manchonoch.	88	60	104.3	14.9	8.3	Yct.	7	440	1918	Marines Harbor, N. Y.	New York, N. Y.
212355		Ga. y.	Mangosteen.	20	11	64.5	8.9	4.9	Yct.	2	400	1914	Boston, Mass.	Boston, Mass.
213341		Ga. s.	Manhattan.	38	29	62.6	18.3	2.4	Pas.	2	75	1915	Morehead, N. C.	New York, N. Y.
92547		Ga. s.	Manle T. Venable.	10	9	53.0	14.1	3.0	Frt.	4	9	1893	Fairmount, Md.	Annapolis, Md.
205457		Ga. y.	Manila.	13	9	47.8	11.4	4.9	Tow.	1	60	1904	San Francisco, Calif.	San Francisco, Calif.
210497		Ga. y.	Manito II.	24	19	52.1	12.8	5.6	Yct.	4	48	1912	Nyack, N. Y.	Jacksonville, Fla.
218926		Ga. s.	Manitou.	9	7	26.8	9.0	4.0	Pas.	1	14	1919	Northport, Mich.	Cincinnati, Ohio.
220591		Ga. y.	Manitou.	30	18	60.5	10.9	3.8	Yct.	2	60	1920	Bay City, Mich.	Port Huron, Mich.
219255	LTRV	Ga. s.	Manitova.	2,422	1,848	284.3	45.4	22.4	Frt.	24	400	1919	Pascagoula, Miss.	Gulfport, Miss.
221696		Ga. s.	Mankato.	10	8	36.6	9.5	4.5	Fsh.	3	20	1921	Kingston, Wash.	Seattle, Wash.
202621		Ga. s.	Manly.	10	10	45.0	13.2	2.4	Frt.	1	1905	Smyrna, N. C.	Beaufort, N. C.
209433		Ga. s.	Manua.	97	73	71.4	22.6	8.2	Frt.	4	50	1911	San Francisco, Calif.	San Francisco, Calif.
213511		Ga. s.	Manukllwal.	14	11	43.0	11.0	5.9	Frt.	2	36	1915	Honolulu, Hawaii.
107549		Ga. s.	Manzanita.	14	12	54.4	11.3	4.6	Msc.	2	1900	Greepart, N. Y.	Cape Charles, Va.
201213		Ga. s.	Manzanita.	8	7	28.5	11.8	3.7	Frt.	1	1904	Tacoma, Wash.	Seattle, Wash.
203814		Ga. s.	Mao II.	30	18	60.4	12.9	6.0	Fsh.	3	70	1906	New Haven, Conn.	Boston, Mass.
222964		Ga. s.	Mao IV.	78	55	101.3	15.0	8.1	Fsh.	8	100	1917	Morris Heights, N. Y.	Do.
209854		Ga. y.	Mapuna.	17	12	46.0	11.5	5.6	Yct.	1	30	1912	Los Angeles, Calif.	Los Angeles, Calif.
205357		Ga. y.	Maquett.	16	15	43.4	11.2	4.4	Yct.	2	24	1908	Muskegon, Mich.	Philadelphia, Pa.
209474		Ga. s.	Marathon.	25	17	48.8	10.4	2.4	Tow.	2	30	1911	Seattle, Wash.	Tacoma, Wash.
216344		Ga. s.	Marathon.	37	29	57.1	13.5	6.7	Fsh.	2	60	1918	Tacoma, Wash.	Do.
213497	LFMN	Ga. y.	Maraval.	60	47	81.0	15.4	6.6	Yct.	4	100	1915	Port Jefferson, N. Y.	New York, N. Y.
92948		Ga. s.	Marcella.	6	6	27.3	12.5	3.1	Pas.	1	8	1895	Atlantic City, N. J.	Philadelphia, Pa.
209972		Ga. s.	Marcella.	28	14	58.3	13.4	6.4	Pas.	8	24	1912	Thomaston, Me.	Gloucester, Mass.
221911		Ga. s.	Marcella.	8	6	33.7	9.0	3.0	Fsh.	2	30	1913	Charleston, S. C.	Charleston, S. C.
214432		Ga. s.	Marcta.	8	6	30.2	11.0	3.5	Frt.	1	12	1906	Thunder Bay Island, Mich.	Marquette, Mich.
92467		Ga. s.	Marcus Fass.	18	12	60.6	15.9	4.4	Frt.	2	1892	Somerset County, Md.	Elizabeth City, N. C.
223395	MBDN	Ga. y.	Marceya.	48	43	56.1	16.0	7.2	Yct.	4	70	1920	Camden, N. J.	Ft. Augustino, Fla.
215102		Ga. y.	Marcey.	6	5	31.2	9.3	4.0	Yct.	2	25	1917	Seattle, Wash.	Seattle, Wash.
213769		Ga. s.	Mareca.	6	5	36.2	7.1	4.3	Pas.	1	20	1906	Winneconne, Wis.	Milwaukee, Wis.
214400		Ga. s.	Mareca.	8	5	27.9	13.5	4.7	Frt.	3	24	1905	Norfolk, Va.	Norfolk, Va.
220350		Ga. s.	Mareco.	21	16	49.2	12.4	4.5	Frt.	1	65	1920	Newport News, Va.	Newport News, Va.
203124		Ga. s.	Margaritha L. P.	24	17	50.0	10.0	3.9	Frt.	3	1903	Bonifonia, La.	New Orleans, La.
93032		Ga. s.	Margaret.	115	72	94.2	24.9	9.8	Fsh.	19	75	1900	Essex, Mass.	Gloucester, Mass.
120951	KMRH	Ga. y.	Margaret.	27	25	53.0	15.5	6.3	Yct.	3	1893	Boston, Mass.	Mobile, Ala.
205419		Ga. s.	Margaret.	6	6	33.0	12.0	2.8	Frt.	1	7	1908	Galveston, Tex.	Galveston, Tex.
207115		Ga. s.	Margaret.	10	6	45.0	11.3	3.0	Frt.	2	24	1906	Crisfield, Md.	Crisfield, Md.
208483		Ga. s.	Margaret.	36	18	60.2	16.4	8.0	Fsh.	4	80	1911	Seattle, Wash.	Seattle, Wash.
208310		Ga. s.	Margaret.	8	7	26.2	8.5	3.5	Fsh.	2	9	1908	Manitowoc, Wis.	Grand Haven, Mich.
209610		Ga. s.	Margaret.	9	6	55.0	13.3	3.0	Fsh.	2	20	1912	White Stone, Va.	Reedville, Va.
211257		Ga. p.	Margaret.	16	8	57.8	12.1	2.9	Tow.	1	25	1913	Chatanooga, Tenn.	Chatanooga, Tenn.
211698		Ga. s.	Margaret.	16	14	41.0	11.2	6.4	Frt.	1	24	1913	Stratford, Conn.	Bridgport, Conn.
213018		Ga. s.	Margaret.	20	16	41.4	12.5	5.5	Fsh.	6	32	1915	Seattle, Wash.	Seattle, Wash.
213027		Ga. s.	Margaret.	37	25	57.4	15.0	4.0	Pas.	2	35	1915	Madisonville, La.	Gulfport, Miss.
213123		Ga. s.	Margaret.	6	5	36.5	10.0	3.0	Fsh.	1	24	1906	Fairbank, Md.	Reedville, Va.
214018		Ga. s.	Margaret.	12	9	35.0	10.5	4.0	Frt.	2	16	1916	Anacortes, Wash.	Seattle, Wash.
214557		Ga. s.	Margaret.	12	8	34.5	10.2	5.3	Frt.	2	24	1910	La Pointe, Wis.	Duluth, Minn.
214764		Ga. s.	Margaret.	6	5	28.2	12.6	3.5	Pas.	1	10	1898	Bayhead, N. J.	Philadelphia, Pa.
219676		Ga. s.	Margaret.	11	7	40.6	10.9	3.0	Pas.	1	20	(†)	Norfolk, Va.
219944	LWKC	Ga. s.	Margaret.	432	240	114.0	26.9	19.3	Fsh.	6	220	1892	San Francisco, Calif.	San Francisco, Calif.
220656		Ga. s.	Margaret.	7	6	45.2	9.8	2.9	Frt.	1	12	1918	Tilghman Island, Md.	Crisfield, Md.
222094	MDNV	Ga. y.	Margaret.	24	16	45.1	11.4	5.3	Yct.	1	50	1922	Tacoma, Wash.	Tacoma, Wash.
222151		Ga. s.	Margaret.	21	15	46.5	13.7	4.4	Fsh.	10	35	1922	Beaufort, N. C.	Beaufort, N. C.
222832		Ga. p.	Margaret.	25	25	64.7	14.5	3.0	Tow.	2	35	1923	Florence, Ala.	Nashville, Tenn.
222134		Ga. y.	Margaret II.	53	36	66.7	15.0	0.7	Yct.	4	300	1922	New York, N. Y.	Cape Vincent, N. Y.
162316		Ga. s.	Margaret Atkufson.	50	50	71.5	21.6	5.9	Frt.	2	24	1904	Lankford, Md.	Baltimore, Md.
214191		Ga. s.	Margaret B.	14	12	38.3	12.3	4.9	Pas.	2	25	1916	Philadelphia, Pa.	Philadelphia, Pa.

1 Formerly U. S. N. submarine chaser 434.
 2 Formerly ga. y. Au Revolv.
 3 Formerly U. S. Navy sub chaser No. 242.
 4 Formerly ga. y. (a) Florence Maul.
 5 Formerly ga. s. Mattie Bliss.

6 Formerly ga. y. (a) Roverlo.
 7 Formerly ga. s. Riposando.
 8 Formerly ga. s. Nellie B.
 9 Formerly ga. y. Flying Cloud.
 10 Formerly (a) Ga. s. Margaret.
 b) U. S. B. S. P. 328.

11 Formerly (a) U. S. L. S. Columbia River.
 b) Mexican st. s. San Coome.
 † Unknown.
 ‡ Composite.

MERCHANT MOTOR VESSELS OF THE UNITED STATES—Continued.

Official No.	Signal letters.	Rtg.	Name of vessel.	Gross tonnage.	Net tonnage.	Length.	Breadth.	Depth.	Service.	Crew.	Indicated horsepower.	When built.	Where built.	Home port (where permanent document issues).
						Feet.	Feet.	Feet.						
222160		Ga. s.	Margaret B.	7	5	32.3	10.1	4.3	Frt.	1	12	1922	Camden, N. J.	Philadelphia, Pa.
91100		Ga. s.	Margaret Dora	8	8	60.0	11.4	2.8	Oys.	3	7	1878	Smiths Island, Md.	Crisfield, Md.
219986		Ga. s.	Margaret Grosse	17	16	38.5	11.5	4.0	Fah.	8	28	1917	Little Suamico, Wis.	Milwaukee, Wis.
219553		Ga. s.	Margaret J.	25	17	53.8	15.4	4.8	Mso.	2	80	1920	Baltimore, Md.	Baltimore, Md.
211855		Ga. s.	Margaret L.	23	16	50.4	12.6	5.6	Cod.	9	42	1913	Rockport, Mass.	Provincetown, Mass.
216327		Ga. y.	Margaret M.	20	13	43.6	11.0	4.4	Yct.	1	25	1909	Port Clinton, Ohio.	Detroit, Mich.
215572	LHTK	Ga. y.	Margaret O.	24	22	49.5	11.8	7.6	Yct.	2	50	1915	Weymouth, Nova Scotia.	Providence, R. I.
212496		Ga. s.	Margaret MacDonald.	11	9	37.8	10.8	4.5	Pas.	1	30	1914	Weehawken, N. J.	New York, N. Y.
218950		Ga. s.	Margaret P.	13	9	36.2	12.0	4.2	Fah.	1	7	1919	Sitka, Alaska.	Juneau, Alaska.
207326		Ga. p.	Margaret R.	12	12	56.2	15.0	2.2	Tow.	1	25	1910	Antiquity, Ohio.	Pittsburgh, Pa.
213106		Ga. s.	Margaret Raye.	65	55	63.5	20.5	4.9	Oys.	6	64	1915	Greenport, N. Y.	New York, N. Y.
207307		Ga. s.	Margaret S.	29	19	55.8	13.5	5.8	Pas.	1	125	1910	Everett, Wash.	Port Townsend, Wash.
209109		Ga. y.	Margaret 2d	21	19	40.8	14.4	4.4	Yct.	2	30	1907	Bayhead, N. J.	Philadelphia, Pa.
217893		Ga. s.	Margaret T.	12	10	35.1	10.6	4.2	Fsh.	3	16	1919	Seattle, Wash.	Juneau, Alaska.
216840		Ga. s.	Margaretha I.	13	8	37.5	10.5	4.7	Pas.	1	30	1914	New York, N. Y.	New York, N. Y.
216967		Ga. s.	Margaretha E.	14	12	36.5	13.2	3.6	Frt.	1	25	1918	Portsmouth, Va.	Norfolk, Va.
200363		Ga. s.	Margarette	22	12	48.8	13.6	5.0	Tow.	1	1003	1903	Elizabeth City, N. C.	New Bern, N. C.
202114		Ga. s.	Margarette	13	10	62.0	14.5	3.5	Oys.	1	1905	1905	Pocomoke City, Md.	Cape Charles, Va.
203862		Ga. s.	Margareta	11	7	30.8	10.2	3.8	Frt.	1	30	1907	Long Beach, Calif.	San Francisco, Calif.
207898		Ga. s.	Margareta C.	8	8	25.4	8.9	2.9	Tow.	1	12	1906	Harbor Springs, Mich.	Marquette, Mich.
213591		Ga. s.	MARGONAY 3	39	33	55.7	12.2	2.5	Tow.	1	80	1915	Grafton, Ill.	Vicksburg, Miss.
201764		Ga. s.	Margo.	7	7	30.6	10.4	3.7	Tow.	1	1905	1905	Decatur, Wash.	Seattle, Wash.
207438		Ga. s.	Margie.	13	8	49.0	11.0	4.5	Tow.	2	55	1910	Jackson, Ala.	Mobile, Ala.
92001		Ga. s.	Marguerite	56	58	86.7	20.2	10.7	Frt.	5	90	1888	Boston, Mass.	Bridgeport, Conn.
92676		Ga. s.	Marguerite	14	9	40.7	14.8	6.8	Fsh.	5	1895	1895	Waldoboro, Me.	Gloucester, Mass.
92952		Ga. y.	Marguerite	18	12	47.5	10.5	5.0	Yct.	2	1899	1899	Baltimore, Md.	Baltimore, Md.
92967		Ga. s.	Marguerite	5	5	28.6	11.4	3.7	Pas.	1	10	1897	Atlantic City, N. J.	Philadelphia, Pa.
200988		Ga. s.	Marguerite	16	12	42.4	15.6	6.8	Fsh.	8	24	1904	Eastport, Me.	New York, N. Y.
204058		Ga. s.	Marguerite	28	24	57.8	12.5	4.1	Pas.	1	25	1907	Tacoma, Wash.	Seattle, Wash.
213371		Ga. s.	Marguerite	20	17	49.7	12.6	5.1	Fsh.	6	30	1915	Bremerton, Wash.	Do.
214815		Ga. s.	Marguerite	40	31	66.0	15.1	7.1	Fsh.	8	50	1917	Tacoma, Wash.	Wrangell, Alaska.
218031		Ga. s.	Marguerite	36	16	55.2	15.9	6.4	Fsh.	7	85	1919	San Diego, Calif.	Los Angeles, Calif.
218219		Ga. s.	Marguerite	8	8	34.6	9.0	3.9	Fsh.	2	18	1919	Seattle, Wash.	Seattle, Wash.
222003		Ga. s.	Marguerite	10	8	37.4	9.0	4.5	Frt.	2	24	1902	Portsmouth, N. H.	Charleston, S. C.
222227		Ga. y.	Marguerite	20	14	44.0	11.0	6.7	Yct.	1	39	1922	Salon, N. J.	Philadelphia, Pa.
218252		Ga. y.	Marguerite III	46	24	62.0	15.4	5.3	Yct.	3	50	1919	Chicago, Ill.	Port Huron, Mich.
213344		Ga. s.	Marguerite B.	7	6	31.7	12.3	3.6	Frt.	1	14	1915	Forked River, N. J.	Philadelphia, Pa.
92688		Ga. s.	Marguerite B.	8	6	28.5	12.9	3.3	Mso.	1	1896	1896	Patchogue, N. Y.	New York, N. Y.
92927		Ga. s.	Marguerite G.	8	8	40.7	13.5	3.5	Oys.	2	16	1899	Bon Secour, Ala.	Mobile, Ala.
201616		Ga. s.	Marguerite S. McKenzie.	13	8	39.4	13.3	5.4	Cod.	4	16	1904	Gloucester, Mass.	Gloucester, Mass.
93551		Ga. s.	Marjad	24	15	38.3	15.4	2.7	Frt.	2	1902	1902	Port Orange, Fla.	Key West, Fla.
91996		Ga. s.	Marja	24	23	56.8	16.0	4.8	Mso.	2	25	1888	St. Michaels, Md.	Annapolis, Md.
123117		Ga. s.	Marja	32	29	51.5	13.0	4.6	Oys.	4	36	1899	Patchogue, N. Y.	Providence, R. I.
217118		Ga. s.	Marja	6	6	34.7	9.8	3.2	Fsh.	7	14	1915	Wildwood, N. J.	Philadelphia, Pa.
221749		Ga. s.	Marja	7	6	31.8	10.5	3.7	Fsh.	6	20	1920	Lavallette, N. J.	Do.
222036		Ga. s.	Marja	6	5	32.9	9.2	3.2	Fsh.	8	12	1912	Long Branch, N. J.	Do.
221298		Ga. s.	Marja Teresa.	11	9	38.5	11.7	4.4	Tow.	3	37	1921	Arroyo, P. R.	San Juan, P. R.
205183		Ga. y.	Marjada	24	14	61.0	13.5	5.2	Yct.	3	20	1909	Bridgeton, N. J.	Baltimore, Md.
212134		Ga. s.	Marjal Dean.	24	14	62.5	14.0	3.5	Frt.	1	50	1914	Curruck, N. C.	Elizabeth City, N. C.
216487		Ga. s.	Marjam	28	19	58.2	14.2	5.4	Fsh.	2	50	1918	Los Angeles, Calif.	San Diego, Calif.
93357		Ga. s.	Marjan	19	13	69.2	13.6	4.9	Tow.	1	75	1903	Tacoma, Wash.	San Francisco, Calif.
93388		Ga. s.	Marjan	16	9	41.6	15.0	6.0	Fsh.	6	1903	1903	Gloucester, Mass.	Gloucester, Mass.
200665		Ga. s.	Marjan	13	9	45.6	10.5	3.7	Pas.	2	1904	1904	Seattle, Wash.	Tacoma, Wash.
201162		Ga. s.	Marjan	37	25	62.0	18.2	6.1	Fsh.	3	1907	1907	Tacoma, Wash.	Seattle, Wash.
217415		Ga. s.	Marjan	19	13	54.5	9.8	3.8	Tow.	3	135	1915	New Orleans, La.	Morgan City, La.
222384		Ga. p.	Marjana Merrill	18	13	60.6	13.1	2.3	Tow.	1	50	1922	Charleston, W. Va.	Pittsburgh, Pa.
227331		Ga. y.	Marlanno	10	11	54.6	9.7	4.6	Yct.	2	300	1919	Miami Beach, Fla.	Norfolk, Va.
216436		Ga. s.	Marle	16	8	34.1	11.6	4.0	Fah.	2	18	1918	Juneau, Alaska.	Juneau, Alaska.
92711		Ga. y.	Marle	37	25	63.0	14.2	5.4	Yct.	8	1896	1896	Middletown, Conn.	New Orleans, La.
93137		Ga. p.	Marle	13	9	44.0	9.0	2.5	Tow.	2	1901	1901	Cannelton, Ind.	Morgan City, La.
93173		Ga. s.	Marlo	6	5	30.0	11.9	3.0	Oys.	1	8	1901	Armyville, N. Y.	New York, N. Y.
93209		Ga. s.	Marlo	9	9	32.5	12.0	3.3	Pas.	1	18	1901	Atlantic City, N. J.	Milama, Fla.
203220		Ga. s.	Marlo	14	9	32.8	10.3	3.6	Pas.	1	1906	1906	Holland, Wash.	Tacoma, Wash.
203465		Ga. s.	Marlo	6	6	27.2	12.0	3.0	Fsh.	1	10	1906	Port Republic, N. J.	Philadelphia, Pa.
208870		Ga. s.	Marlo	12	10	35.5	8.8	3.5	Pas.	1	20	1908	Michigan City, Ind.	New Orleans, La.
208884		Ga. s.	Marlo	13	7	60.5	17.0	3.5	Frt.	1	1911	1911	Fogartyville, Fla.	Tampa, Fla.
215027		Ga. s.	Marlo	11	7	36.3	9.6	3.6	Pas.	2	14	1917	Galveston, Tex.	Houston, Tex.
220917		Ga. s.	Marle	12	8	39.0	12.0	4.0	Fsh.	1	20	1920	Wrangell, Alaska.	Wrangell, Alaska.
222125		Ga. s.	Marle	101	75	95.1	35.1	5.0	Frt.	4	120	1920	Requa, Calif.	San Francisco, Calif.
211519		Ga. s.	Marles	13	9	41.6	11.5	4.1	Fsh.	3	20	1913	Ketchikan, Alaska.	Ketchikan, Alaska.
91837		Ga. s.	Marlo B.	12	9	31.8	14.2	4.5	Frt.	2	21	1886	Charleston, S. C.	Charleston, S. C.
213001		Ga. s.	Marlo B.	7	6	33.0	9.6	4.6	Fsh.	1	15	1915	Vinal Haven, Me.	Rockland, Me.
220157		Ga. y.	Marlo B II.	19	16	47.8	11.2	5.6	Yct.	1	50	1910	Wareham, Mass.	Bridgeport, Conn.

¹Formerly British gn. y. Margaret O.

²Formerly ga. y. Aeolus.

³Formerly U. S. submarine chaser 428.

⁴Formerly ga. s. Caulter and McKenzie.

MERCHANT MOTOR VESSELS OF THE UNITED STATES—Continued.

Official No.	Signal letters.	Reg.	Name of vessel.	Gross tonnage.	Net tonnage.	Length.	Breadth.	Depth.	Service.	Crew.	Indicated horsepower.	When built.	Where built.	Home port (where permanent license issued).
						Feet.	Feet.	Feet.						
215097		Ga. s.	Marie C.	8	7	28.5	8.4	3.0	Fsh.	2	16	1917	Manistee, Mich.	Grand Haven, Mich.
221504		Ga. s.	Marie F.	8	7	41.7	9.9	2.9	Msc.	1	80	(†)	Bridgeport, Conn.	New York, N. Y.
206111		Ga. s.	Marie L.	8	6	37.8	10.4	4.0	Pas.	1	45	1907	San Francisco, Calif.	San Francisco, Calif.
212144		Ga. s.	Marie L. Hanlon	47	14	64.0	17.8	7.5	Tow.	2	160	1914	Oakland, Calif.	Do.
209059		Ga. s.	Marie S.	7	6	27.2	10.5	3.5	Fsh.	2	18	1912	Vernall, Ohio.	Cleveland, Ohio.
205845		Ga. s.	Marie S. II.	10	7	39.3	9.3	7.5	Fsh.	4	4	1912	St. Louis, Mo.	Miami, Fla.
221334		Ga. s.	Marie Y.	8	7	29.7	9.2	4.4	Msc.	2	14	1913	Brooklyn, N. Y.	New York, N. Y.
214314		Ga. s.	Marienta	10	7	39.4	11.1	3.8	Frt.	1	37	1916	Tottsville, N. Y.	Do.
92695		Ga. s.	Marietta	16	8	43.6	15.6	3.9	Frt.	1	1896	Pocomoke City, Md.	Newport News, Va.	
211913		Ga. s.	Marietta O.	41	34	64.4	10.4	6.5	Fsh.	6	36	1914	Pascagoula, Miss.	Do.
214151		Ga. s.	Marietta J.	31	21	50.4	14.4	6.6	Fsh.	8	40	1916	Chil Harbor, Wash.	Tacoma, Wash.
211059	LFWD	Ga. y.	MARLETTE	123	123	97.6	23.7	16.2	Yct.	14	100	1916	Bristol, R. I.	Boston, Mass.
222631	MDVF	Ga. y.	Marietta	123	87	84.9	20.4	10.0	Yct.	6	160	1922	Do.	Do.
213259		Ga. p.	Mariold	11	11	33.0	8.3	4.0	Pas.	1	24	1915	Sioux Bridge, Iowa	Pembina, N. Dak.
222169		Ga. y.	Marla	14	5	40.9	11.0	4.0	Yct.	1	40	1917	Wilmington, N. C.	Philadelphia, Pa.
212510	LDNJ	Ga. y.	Marilda	58	45	79.0	16.1	6.4	Yct.	2	70	1914	Greenport, N. Y.	Cleveland, Ohio.
221544		Ga. y.	Marilena II.	19	13	43.6	12.0	5.4	Yct.	1	80	1915	Norwalk, Conn.	New York, N. Y.
92210		Ga. s.	Marilla	7	7	31.1	12.8	3.5	Fsh.	4	20	1890	Red Bluff, Tex.	Aransas Pass, Tex.
93084		Ga. s.	Marlin Armstrong	12	12	35.2	13.4	5.9	Fsh.	2	1900	1900	Friendship, Me.	Portland, Me.
205003		Ga. s.	Marlin	101	80	88.0	15.5	5.0	Pas.	3	1909	1909	Vancouver, Wash.	San Francisco, Calif.
206055		Ga. s.	Marlin	12	8	42.7	12.3	4.3	Frt.	1	65	1908	San Francisco, Calif.	Do.
210408		Ga. s.	Marina	11	7	47.0	12.6	4.0	Tow.	2	65	1912	Catano, P. R.	San Juan, P. R.
91770		Ga. s.	Marina Marsicano	21	14	55.0	16.0	4.0	Frt.	1	32	1885	San Francisco, Calif.	San Francisco, Calif.
212001		Ga. s.	Mariner	17	8	44.3	12.7	6.0	Fsh.	7	32	1914	Kennebunk Port, Me.	Portland, Me.
213952		Ga. s.	Mariner	31	21	49.7	14.6	6.6	Fsh.	7	40	1916	Olg Harbor, Wash.	Seattle, Wash.
218937	LTCR	Ga. s.	Mariner	309	152	141.1	24.8	13.0	Fsh.	20	450	1919	Essex, Mass.	Gloucester, Mass.
221291		Ga. y.	Mariner	57	34	83.1	14.2	8.6	Yct.	4	450	1920	Naponset, Mass.	Philadelphia, Pa.
222503		Ga. y.	Mariner	94	44	93.0	23.8	11.0	Yct.	5	45	1922	Essex, Mass.	San Francisco, Calif.
91178		Ga. s.	Marion	6	5	28.2	12.2	3.4	Mso.	1	10	1879	Newport, R. I.	Providence, R. I.
92307		Ga. s.	Marion	6	6	28.8	12.8	3.1	Fsh.	1	8	1834	Ilyannis, Mass.	New Bedford, Mass.
92431		Ga. s.	Marion	7	6	28.3	13.3	4.0	Fsh.	1	13	1892	Newport, R. I.	Newport, R. I.
92906		Ga. s.	Marion	14	10	41.4	13.4	4.7	Frt.	10	275	1901	Wilmington, Del.	Boston, Mass.
200645		Ga. s.	Marion	17	17	37.7	14.8	4.5	Msc.	1	15	1904	Brunswick, Ga.	Savannah, Ga.
202121		Ga. s.	Marion	14	10	49.5	11.4	3.7	Fsh.	1	1905	1905	Astoria, Oreg.	Seattle, Wash.
203437		Ga. s.	Marion	10	7	51.0	12.9	2.6	Pas.	2	1906	1906	Belhaven, N. C.	Washington, N. C.
206110		Ga. s.	Marion	15	10	50.0	10.5	9.0	Msc.	1	27	1906	Pensacola, Fla.	Port Arthur, Tex.
206523		Ga. s.	Marion	9	8	40.0	10.2	3.9	Fsh.	1	16	1908	Malden, Mass.	Vineyard Haven, Mass.
207163		Ga. s.	Marion	0	6	33.7	10.6	3.8	Tow.	1	45	1907	San Francisco, Calif.	San Francisco, Calif.
211383		Ga. s.	Marion	12	8	39.7	10.3	6.6	Pas.	2	16	1913	Atlantic City, N. J.	Apalachicola, Fla.
211264		Ga. s.	Marion	26	25	50.5	14.5	5.7	Frt.	1	20	1913	Menominee, Mich.	Milwaukee, Wis.
213165		Ga. s.	Marion	146	99	107.8	21.5	7.1	Per.	4	150	1915	Wilmington, Del.	Wilmington, Del.
213857		Ga. s.	Marion	11	8	46.0	12.1	3.3	Frt.	2	37	1915	West Norfolk, Va.	Norfolk, Va.
214048		Ga. s.	Marion	9	6	35.0	10.5	2.0	Fsh.	2	14	1916	Hydaburg, Alaska	Sulzer, Alaska.
214974		Ga. s.	Marion	41	41	62.5	23.0	3.0	Fer.	2	30	1917	Washburn, N. Dak.	Pembina, N. Dak.
215683		Ga. s.	Marion	19	13	49.7	15.8	5.2	Frt.	2	20	1917	Bryantown, Md.	Baltimore, Md.
215911		Ga. s.	Marion	9	6	41.5	11.6	3.3	Frt.	1	30	1917	Carrolls, Wash.	Portland, Oreg.
217831		Ga. s.	Marion	10	9	40.7	8.9	3.5	Frt.	1	20	1919	Seattle, Wash.	Tacoma, Wash.
218354		Ga. s.	Marion	38	25	60.0	14.3	5.5	Pas.	3	125	1919	Baltimore, Md.	Philadelphia, Pa.
218825		Ga. s.	Marion	15	11	37.8	11.6	4.5	Frt.	2	35	1919	Port Angeles, Wash.	Port Angeles, Wash.
220951		Ga. s.	Marion	10	10	32.8	12.1	4.2	Mso.	1	18	1907	Hoboken, N. J.	New York, N. Y.
221575		Ga. s.	Marion	8	5	35.1	9.8	3.6	Frt.	1	15	1917	Mars Island, Calif.	Perth Amboy, N. J.
222605		Ga. s.	Marion	11	8	36.3	11.5	2.7	Frt.	2	14	(†)	(†)	Baltimore, Md.
222631		Ga. s.	Marion	14	9	36.0	12.7	4.7	Fsh.	3	36	1922	Brunswick, Ga.	Brunswick, Ga.
92757		Ga. s.	Marion Haggott	8	8	36.5	11.2	5.5	Fsh.	5	1897	1897	Swans Island, Me.	Ellsworth, Me.
202153		Ga. s.	Marion McLoon	30	11	53.6	16.8	7.1	Fsh.	0	1905	1905	East Boothbay, Me.	Gloucester, Mass.
222739		Ga. s.	Marion K.	49	33	63.4	17.1	7.8	Pas.	3	100	1923	Nynack, N. Y.	Nowark, N. J.
91140		Ga. s.	Marion L. Curtis	28	28	47.2	18.8	4.5	Frt.	0	1879	1879	City Island, N. Y.	Philadelphia, Pa.
218510		Ga. y.	Marionette	22	13	53.9	11.7	5.0	Yct.	3	260	1919	Boston, Mass.	New York, N. Y.
93269		Ga. s.	Mariposa	95	60	78.0	27.0	6.3	Frt.	3	30	1902	San Francisco, Calif.	San Francisco, Calif.
213002		Ga. s.	Mariposa	32	22	52.7	14.1	6.3	Fsh.	5	40	1915	Tacoma, Wash.	San Diego, Calif.
92590		Ga. s.	Marquita	18	15	41.0	13.6	7.4	Pas.	2	30	1889	South Boston, Mass.	New York, N. Y.
212908		Ga. s.	Maris	14	11	40.3	13.0	3.8	Tow.	2	24	1900	Do.	Charleston, S. C.
222126		Ga. s.	Maris Stella	9	6	38.4	8.2	3.2	Fsh.	2	32	1911	Greenport, N. Y.	New York, N. Y.
93150		Ga. s.	Marjorie	6	5	31.7	11.7	3.2	Oys.	1	24	1897	Sayville, N. Y.	Do.
222205		Ga. s.	Marjorie	12	9	32.4	13.0	8.9	Fsh.	3	14	1922	Rock Harbor, Fla.	Koy West, Fla.
207773		Ga. y.	Marjorie E.	16	13	44.9	10.4	5.0	Yot.	1	12	1910	Atlantic City, N. J.	Philadelphia, Pa.
203052		Ga. s.	Marjorie M.	12	8	39.0	9.6	3.6	Frt.	2	16	1901	Croton, N. Y.	Tampa, Fla.
222806		Ga. s.	Marjorie Parker	76	29	78.3	21.7	9.0	Fsh.	17	60	1923	Essex, Mass.	Boston, Mass.
218052		Ga. s.	Marjos	15	10	44.8	9.3	4.8	Msc.	2	30	1909	Baltimore, Md.	Newport News, Va.
92030		Ga. s.	Mark Stevens	10	10	54.0	14.0	3.4	Frt.	5	7	1888	Somerset County, Md.	Elizabeth City, N. C.
202691		Ga. s.	Markat	10	0	33.8	12.6	4.1	Pas.	3	25	1905	Bayhead, N. J.	New York, N. Y.

† Formerly st. s. Requa.
 ‡ Formerly ga. y. Ensign II.
 § Formerly ga. s. James N. Gifford, jr.

¶ Formerly U. S. N. Launch 3651.
 † Formerly ga. y. Ja da.
 ‡ Unknown.

† Oil engine.
 § Comp.

MERCHANT MOTOR VESSELS OF THE UNITED STATES—Continued.

Official No.	Signal letters.	Rig.	Name of vessel.	Gross tonnage.	Net tonnage.	Length.	Breadth.	Depth.	Service.	Crew.	Indicated horsepower.	When built.	Where built.	Home port (where permanent document issues).
						<i>Feet.</i>	<i>Feet.</i>	<i>Feet.</i>						
212511	LDNK	Ga. y.	Marold.....	35	24	97.0	12.5	4.5	Yct.	6	250	1914	Port Clinton, Ohio.....	Boston, Mass.
214285		Ga. y.	Marpessa.....	17	12	49.9	10.1	5.8	Yct.	1	300	1916	Camden, N. J.....	Miami, Fla.
213315		Ga. s.	Mars.....	11	7	37.9	10.0	5.1	Frt.	1	45	1915	Sausalito, Calif.....	San Francisco, Calif.
93366		Ga. s.	Mars.....	14	9	38.0	12.6	5.2	Fsh.	5	20	1903	Richardson, Wash.....	Ketchikan, Alaska.
100469	KHDC	Ga. y.	Mars.....	22	20	45.5	16.5	4.4	Yct.	3	45	1886	Bayport, N. Y.....	Miami, Fla.
212515		Ga. s.	Mars.....	10	7	35.0	9.6	4.1	Tow.	1	12	1914	Dockton, Wash.....	Tacoma, Wash.
214788		Ga. s.	Mars.....	47	32	58.0	18.5	6.9	Frt.	2	60	1917	Nyack, N. Y.....	New York, N. Y.
222707		Ga. p.	Marshall.....	18	18	60.0	18.0	2.0	Fer.	1	15	1923	Clarksville, Tenn.....	Nashville, Tenn.
205323		Ga. s.	Marshfield.....	12	9	41.8	9.2	3.6	Pas.	1	30	1908	Eastside, Oreg.....	Marshfield, Oreg.
214386		Ga. y.	Marstyl.....	21	17	53.1	10.4	3.9	Yct.	1	150	1916	Salisbury, Md.....	Washington, D. C.
93013		Ga. s.	Martha.....	30	18	54.8	16.8	5.0	Oys.	5	1900	Tottenville, N. Y.....	Bridgeport, Conn.
213823		Ga. s.	Martha.....	11	7	35.7	10.3	4.9	Fsh.	2	20	1915	Tacoma, Wash.....	Seattle, Wash.
214392		Ga. s.	Martha.....	15	13	45.6	12.8	4.0	Pas.	2	24	1916	Pensacola, Fla.....	Pensacola, Fla.
215148		Ga. s.	Martha.....	22	19	43.1	13.0	6.0	Fsh.	7	30	1917	Seattle, Wash.....	Astoria, Oreg.
215539		Ga. s.	Martha.....	24	15	50.4	14.0	4.7	Frt.	1	60	1917	Eureka, Calif.....	Eureka, Calif.
216934		Ga. s.	Martha.....	30	20	58.3	16.0	5.0	Yct.	2	45	1907	San Francisco, Calif.....	Los Angeles, Calif.
221422		Ga. y.	Martha.....	16	12	37.4	11.1	5.5	Yct.	1	24	1921	Seattle, Wash.....	Seattle, Wash.
203510		Ga. s.	Martha A.....	8	7	36.0	13.2	3.2	Frt.	1	15	1906	Sayville, N. Y.....	New York, N. Y.
219372		Ga. s.	Martha C.....	8	6	37.9	12.7	2.0	Oys.	2	8	1916	Houma, La.....	New Orleans, La.
203595		Ga. s.	Martha Lillian.....	22	18	50.0	15.4	4.0	Fsh.	6	24	1906	St. Andrew, Fla.....	Pensacola, Fla.
205514		Ga. s.	Martha Logan.....	9	6	28.0	10.8	3.8	Fsh.	1	8	1908	Itoowak, Alaska.....	Juneau, Alaska.
206119		Ga. s.	Martha Moerwald.....	27	24	53.0	19.0	5.0	Oys.	6	25	1909	Dorchester, N. J.....	Philadelphia, Pa.
205642		Ga. s.	Martha B.....	14	14	41.0	10.2	3.8	Fsh.	4	12	1908	West De Pere, Wis.....	Millwaukee, Wis.
216470		Ga. s.	Martha T.....	9	8	32.2	9.2	4.2	Fsh.	2	15	1918	Seattle, Wash.....	Seattle, Wash.
202104		Ga. s.	Martha W.....	18	15	44.6	16.0	4.3	Frt.	2	1905	Battery Park, Va.....	Norfolk, Va.
92133		Ga. s.	Martha A. Shores.....	19	12	58.0	16.0	4.1	Oys.	2	18	1889	St. Peters, Md.....	Newport News, Va.
207357		Ga. s.	Martha E. McLain.....	13	7	38.3	13.3	5.9	Fsh.	4	8	1910	Hireman, Me.....	Portland, Me.
216581	LMDR	Ga. s.	Martin.....	141	76	109.4	19.9	8.4	Martn.	6	100	1918	Weems, Va.....	Wilmington, Del.
213223		Ga. s.	Martin V.....	7	6	27.6	8.3	3.5	Fsh.	2	8	1914	West De Pere, Wis.....	Millwaukee, Wis.
216581		Ga. s.	Maru.....	19	13	51.8	12.8	6.3	Fsh.	5	45	1918	East San Pedro, Calif.....	Los Angeles, Calif.
222117		Ga. s.	Marvel.....	14	9	39.6	11.2	4.9	Frt.	1	35	1922	Dockton, Wash.....	Tacoma, Wash.
222392		Ga. s.	Marvelo.....	14	6	41.3	10.8	3.5	Frt.	2	24	(†)	(†).....	Crisfield, Md.
92539		Ga. s.	Marvelo Not.....	6	6	30.0	10.2	3.2	Oys.	2	1893	Chincoteague, Va.....	Capo Charles, Va.
209342		Ga. s.	Marx.....	6	6	27.0	9.2	3.5	Fsh.	1	10	1910	Juneau, Alaska.....	Juneau, Alaska.
90024		Ga. s.	Mary.....	7	7	27.6	11.1	3.0	Frt.	2	7	1868	Key West, Fla.....	Key West, Fla.
92595		Ga. s.	Mary.....	24	16	51.6	14.2	5.9	Fsh.	7	1898	Tacoma, Wash.....	Seattle, Wash.
93046		Ga. s.	Mary.....	16	12	42.8	16.7	4.2	Msc.	2	12	1900	Half Moon, Ga.....	Savannah, Ga.
205113		Ga. y.	Mary.....	22	19	55.0	11.0	5.4	Yct.	2	150	1908	New York, N. Y.....	New York, N. Y.
205982		Ga. s.	Mary.....	10	9	42.7	10.4	4.2	Pas.	1	25	1911	Manitowoc, Wis.....	Chicago, Ill.
211056		Ga. s.	Mary.....	11	8	42.3	9.9	4.1	Fsh.	1	20	1913	Saxman, Alaska.....	Ketchikan, Alaska.
212918		Ga. s.	Mary.....	14	7	42.0	13.0	3.8	Frt.	2	36	1915	Perrin, Va.....	Newport News, Va.
215961		Ga. s.	Mary.....	8	6	31.5	10.0	3.9	Fsh.	4	9	1907	Seattle, Wash.....	Seattle, Wash.
219328		Ga. s.	Mary.....	64	20	69.0	18.4	5.6	Fsh.	8	60	1919	Friendship, Mo.....	New Bedford, Mass.
221217		Ga. s.	Mary.....	9	6	29.2	10.5	5.6	Fsh.	1	25	1912	Honouliuli, N. J.....	Philadelphia, Pa.
221825		Ga. s.	Mary.....	7	6	32.2	10.5	3.7	Fsh.	6	20	1920	Lavallette, N. J.....	Do.
221973		Ga. s.	Mary.....	9	8	37.7	10.5	3.7	Fsh.	3	24	1919	Sea Isle City, N. J.....	Do.
221979		Ga. s.	Mary.....	7	6	31.6	10.6	3.5	Fsh.	6	20	1922	Beachhaven, N. J.....	Do.
222351		Ga. s.	Mary.....	11	9	37.0	12.0	3.8	Fsh.	1	60	1922	St. Ignace, Mich.....	Marquette, Mich.
222391		Ga. s.	Mary II.....	6	6	33.0	10.0	3.1	Fsh.	2	25	1916	Fairton, N. J.....	Philadelphia, Pa.
222322		Ga. y.	Mary.....	38	33	58.8	14.4	6.8	Yct.	2	150	1923	Houghton, Wash.....	Seattle, Wash.
92041		Ga. s.	Mary A.....	6	6	25.6	12.4	4.0	Oys.	2	25	1888	Noank, Conn.....	New York, N. Y.
92246		Ga. s.	Mary A.....	11	10	30.0	13.8	4.0	Pas.	2	60	1886	City Island, N. Y.....	Do.
92578		Ga. s.	Mary A.....	7	7	35.0	11.0	4.0	Fsh.	4	16	1894	Bremen, Me.....	Newport, R. I.
204533		Ga. s.	Mary A.....	9	8	29.5	8.8	3.2	Fsh.	1	1907	Erie, Pa.....	Erie, Pa.
203105		Ga. s.	Mary A.....	7	7	35.0	11.0	4.0	Fsh.	4	1905	Manitowoc, Wis.....	Grand Haven, Mich.
221953		Ga. s.	Mary A.....	34	17	63.0	16.3	6.3	Fsh.	4	1922	Friendship, Mo.....	Vincayard Haven, Mass.
93352		Ga. s.	Mary Adella.....	2	5	38.3	13.8	2.8	Oys.	2	18	1902	Accomac, Va.....	Capo Charles, Va.
93366		Ga. s.	Mary Agnes.....	7	5	37.9	10.6	2.9	Frt.	1	1903	Beaufort, N. C.....	Beaufort, N. C.
210524		Ga. s.	Mary Alice.....	13	17	37.2	11.0	4.0	Msc.	2	22	1912	Green Bay Wis.....	Marquette, Mich.
215850		Ga. y.	Mary Alice II.....	18	15	47.4	11.0	5.8	Yct.	1	40	1910	Wells, Mich.....	Philadelphia, Pa.
206112		Ga. s.	Mary Alphonse.....	11	9	45.0	10.1	3.6	Frt.	2	35	1909	Georgetown, S. C.....	Charleston, S. C.
91492		Ga. s.	Mary Ann.....	11	4	38.4	13.8	4.0	Tow.	1	1882	Rockaway, N. Y.....	Do.
201708		Ga. y.	Mary Ann.....	18	14	54.6	10.5	5.3	Yct.	1	1905	New York, N. Y.....	Crisfield, Md.
216280		Ga. s.	Mary Ann.....	9	8	36.9	10.2	3.0	Frt.	1	20	1917	Marshfield, Oreg.....	Marshfield, Oreg.
210670		Ga. s.	Mary Ann.....	14	11	37.5	11.7	3.4	Fsh.	1	20	1918	Douglas, Alaska.....	Juneau, Alaska.
218451		Ga. s.	Mary Ann.....	7	6	33.7	8.2	4.5	Fsh.	1	25	1919	Olympia, Wash.....	Seattle, Wash.
220228	LWSQ	Ga. y.	Mary Ann.....	45	29	73.0	14.1	6.0	Yct.	2	200	1920	Neponset, Mass.....	New York, N. Y.
220342		Ga. y.	Mary Ann.....	38	25	60.8	14.0	6.8	Yct.	2	50	1920	Beaumont, Tex.....	Port Arthur, Tex.
221826		Ga. s.	Mary Ann.....	6	5	32.6	9.8	3.5	Fsh.	6	20	1916	Lavallette, N. J.....	Philadelphia, Pa.
201756		Ga. s.	Mary Anna.....	52	35	68.0	23.0	5.6	Frt.	2	100	1905	Greenwich, N. J.....	New York, N. Y.
204951		Ga. s.	Mary B.....	15	10	40.0	12.0	4.0	Pas.	5	12	1908	Atlantic City, N. J.....	Philadelphia, Pa.
207280		Ga. s.	Mary B.....	32	22	64.8	15.4	4.4	Fsh.	2	75	1910	Astoria, Oreg.....	Seattle, Wash.
207370		Ga. s.	Mary B.....	17	11	42.4	12.6	4.0	Fsh.	6	20	1910	Seattle, Wash.....	Do.

1 Formerly sch. y. Ibis.

2 Formerly ga. y. Little Alo.

3 Formerly ga. y. Dida.

4 Formerly ga. y. Edmee.

† Unknown.

MERCHANT MOTOR VESSELS OF THE UNITED STATES—Continued.

Official No.	Signal letters.	Rtg.	Name of vessel.	Gross tonnage.	Net tonnage.	Length.	Breadth.	Depth.	Service.	Crew.	Indicated horsepower.	When built.	Where built.	Home port (where permanent document issues).
						Feet.	Feet.	Feet.						
215525		Ga. s.	Mary D.	9	6	42.0	10.6	3.4	Frt.	2	15	1917	Fairbank, Md.	Baltimore, Md.
218316		Ga. s.	Mary B.	6	6	29.5	7.6	3.2	Pas.	1	36	1910	Cape Girardeau, Mo.	New Orleans, La.
220725		Ga. s.	Mary B.	8	5	32.5	10.2	4.2	Fsh.	2	12	1920	Glg Harbor, Wash.	Tacoma, Wash.
214929		Ga. y.	Mary Belle	51	36	69.2	16.1	6.7	Yct.	2	120	1917	Port Clinton, Ohio.	New Orleans, La.
93576		Ga. s.	Mary C.	24	12	55.0	14.5	4.3	Tow.	1	115	1893	Sausalito, Calif.	San Francisco, Calif.
210141		Ga. s.	Mary C.	11	7	47.7	12.2	5.2	Fsh.	6	24	1907	Friendship, Me.	New Bedford, Mass.
220209		Ga. s.	Mary C.	18	8	38.4	12.0	4.0	Fsh.	1	45	1920	Naubinway, Mich.	Grand Haven, Mich.
203588		Ga. s.	Mary Carlisle	16	14	51.0	14.8	4.0	Frt.	2	1906	Chukatuok, Va.	Elizabeth City, N. C.
93235		Ga. s.	Mary Celina	14	14	49.0	16.9	2.4	Tow.	3	20	1902	Biloxi, Miss.	Jacksonville, Fla.
208914		Ga. s.	Mary D.	5	5	32.9	8.0	3.7	Pas.	1	14	1902	Essington, Pa.	Philadelphia, Pa.
212085		Ga. s.	Mary D.	14	5	44.6	9.8	2.9	Tow.	3	25	1912	Madisonville, La.	New Orleans, La.
215363		Ga. s.	Mary D.	10	10	38.8	11.5	5.1	Msc.	2	40	1916	Elizabeth, N. J.	New York, N. Y.
222410	MDRV	Ga. y.	Mary D.	33	27	60.5	16.0	6.7	Yct.	2	42	1922	Island Heights, N. J.	Philadelphia, Pa.
90174		Ga. s.	Mary Draper	18	18	62.0	16.0	5.9	Frt.	5	72	1869	Jacksonville, Fla.	Charleston, S. C.
205063		Ga. s.	Mary DeCosta	103	62	88.0	22.8	10.4	Fsh.	19	100	1909	Gloucester, Mass.	Boston, Mass.
93909		Ga. s.	Mary E.	14	7	45.0	15.0	4.0	Oys.	3	1900	Bolomons, Md.	Norfolk, Va.
93275		Ga. y.	Mary E.	39	24	56.8	12.8	4.7	Yct.	2	1902	Oshkosh, Wis.	Milwaukee, Wis.
203729		Ga. s.	Mary E.	16	8	46.4	14.0	5.8	Fsh.	5	1906	Bath, Me.	Newport, R. I.
212775		Ga. s.	Mary E.	67	48	60.1	25.8	6.2	Frt.	1	80	1914	Oakland, Calif.	San Francisco, Calif.
222683		Ga. y.	Maryellen	34	30	47.4	15.0	5.3	Yct.	4	250	1922	New York, N. Y.	Houston, Tex.
205855		Ga. p.	Mary Elizabeth	9	9	40.2	12.4	2.1	Frt.	2	10	1908	Inverness, Fla.	Cedar Keys, Fla.
90432		Ga. s.	Mary Ella	13	11	39.0	15.8	3.0	Oys.	2	1872	Rye, N. Y.	New York, N. Y.
222158		Ga. s.	Mary Ella	10	9	25.8	9.3	3.7	Pas.	2	18	1914	Port Republic, N. J.	Philadelphia, Pa.
200435		Ga. s.	Mary Ellen	18	15	39.6	14.2	4.6	Fsh.	2	25	1903	Whatecom, Wash.	Seward, Alaska.
222023		Ga. p.	Mary Ellen	41	41	64.6	22.0	3.4	Pas.	2	30	1922	Chamois, Mo.	St. Louis, Mo.
222149		Ga. s.	Mary Ellen	86	49	81.2	18.6	8.6	Ten.	4	100	1922	Tacoma, Wash.	Tacoma, Wash.
90086		Ga. s.	Mary Etta	32	23	51.0	20.0	5.0	Frt.	3	1869	Wilcomico County, Md.	Philadelphia, Pa.
91804		Ga. s.	Mary Etta	10	7	49.7	12.9	3.4	Oys.	2	1885	Somerset County, Md.	Annapolis, Md.
212664		Ga. s.	Mary Ethel	55	37	61.3	17.6	6.6	Frt.	4	80	1912	Superior, Wis.	Norfolk, Va.
209027		Ga. s.	Mary Evelyn	19	14	52.0	13.6	4.5	Pas.	1	50	1911	Harrisburg, Tex.	Houston, Tex.
210812		Ga. s.	Mary F.	13	10	39.1	13.5	4.6	Fsh.	2	46	1920	Vermillion, Ohio.	Sandusky, Ohio.
221187		Ga. s.	Mary F.	21	8	54.4	14.7	4.4	Fsh.	3	24	1920	Palmer, Va.	Reedville, Va.
209769		Ga. s.	Mary Fletcher	14	10	51.6	15.2	3.3	Frt.	1	24	1912	Eclipse, Va.	Norfolk, Va.
202084		Ga. s.	Mary Frances	12	8	44.0	10.0	3.7	Pas.	1	1905	Olympia, Wash.	Seattle, Wash.
204867		Ga. s.	Mary G.	8	6	35.4	10.2	4.0	Fsh.	3	25	1906	St. Joseph, Mich.	Grand Haven, Mich.
213372		Ga. s.	Mary G.	31	21	51.4	14.2	6.4	Fsh.	7	40	1915	Tacoma, Wash.	Tacoma, Wash.
214268		Ga. s.	Mary G.	11	10	46.3	11.9	3.0	Pas.	4	37	1916	Morsehead City, N. C.	Beaufort, N. C.
218151		Ga. s.	Mary G. II.	34	23	51.0	15.0	6.6	Fsh.	7	40	1919	Tacoma, Wash.	Seattle, Wash.
220288		Ga. s.	Mary G. II.	14	6	39.7	13.1	4.7	Fsh.	6	32	1920	Boston, Mass.	Boston, Mass.
211895		Ga. p.	Mary H.	8	8	49.4	12.0	2.5	Tow.	3	22	1918	High Bridge, Ky.	Louisville, Ky.
155444	KRTM	Ga. s.	Mary Hanlon	458	308	148.0	35.6	9.5	Frt.	11	350	1902	San Francisco, Calif.	San Francisco, Calif.
203058		Ga. s.	Mary Hanlon	12	9	44.0	12.5	4.5	Wat.	0	25	1906	Fall River, Mass.	Newport, R. I.
222617		Ga. s.	Mary J.	0	6	36.0	11.0	3.0	Fsh.	2	12	1922	Sitka, Alaska	Juneau, Alaska.
214439		Ga. s.	Mary Jean	8	6	33.9	11.1	5.0	Frt.	1	50	1916	Seattle, Wash.	Seattle, Wash.
212849		Ga. p.	Mary Jo	65	34	64.0	19.0	4.7	Frt.	3	25	1914	Vevay, Ind.	Louisville, Ky.
222827		Ga. s.	Mary John	11	7	35.0	11.3	3.5	Frt.	1	24	1912	St. Andrews, Fla.	Pensacola, Fla.
208770		Ga. p.	Mary K.	6	5	44.5	8.0	1.9	Pas.	1	8	1911	Antiquity, Ohio.	Cincinnati, Ohio.
221537		Ga. y.	Mary-Ken	17	11	45.8	10.8	4.3	Yct.	1	60	1921	Hamilton, Canada.	Norfolk, Va.
210009		Ga. s.	Mary L.	7	6	31.8	10.8	3.2	Frt.	2	10	1912	Brunswick, Ga.	Brunswick, Ga.
210129		Ga. s.	Mary L.	11	8	38.4	10.8	3.6	Frt.	0	8	1910	Detroit, Mich.	Detroit, Mich.
213272		Ga. s.	Mary L.	13	8	39.0	11.4	5.4	Frt.	1	20	1915	Ellsworth, Me.	Rockland, Me.
219934		Ga. s.	Mary L.	8	7	33.2	8.8	4.4	Fsh.	2	12	1920	Seattle, Wash.	Seattle, Wash.
220720		Ga. s.	Mary L.	27	18	57.0	15.7	5.3	Tow.	3	100	1920	Baltimore, Md.	Baltimore, Md.
221412		Ga. s.	Mary L.	10	8	34.9	12.5	4.9	Pas.	2	7	1921	Rahway, N. J.	Perth Amboy, N. J.
213665		Ga. s.	Mary Lenora	8	6	44.3	11.6	3.0	Frt.	1	10	1915	Queenstown, Md.	Baltimore, Md.
93203		Ga. s.	Mary Lou	15	14	38.8	13.9	4.5	Oys.	3	16	1901	South Boston, Mass.	Providence, R. I.
220461		Ga. s.	Mary Louise	38	26	60.7	16.2	6.0	Frt.	2	36	1920	Crisfield, Md.	Cape Charles, Va.
222137		Ga. s.	Mary Lucillo	29	27	40.0	16.0	3.2	Tow.	2	32	1922	Everett, Wash.	Seattle, Wash.
211432		Ga. s.	Mary M.	5	6	24.2	7.4	3.7	Fsh.	3	10	1910	Green Bay, Wis.	Milwaukee, Wis.
209616		Ga. s.	Mary Malony	42	28	63.0	16.0	5.8	Fsh.	2	75	1912	Anacortes, Wash.	Wrangell, Alaska.
222553		Ga. s.	Mary McConnell	25	21	65.0	12.1	4.3	Pas.	2	90	1922	Dubuque, Iowa	St. Louis, Mo.
205626		Ga. s.	Mary Minerva	5	6	27.3	11.6	2.6	Pas.	1	14	1908	Atlantic City, N. J.	Philadelphia, Pa.
92229		Ga. s.	Mary Priscilla	14	6	53.0	14.2	3.6	Wat.	2	24	1890	Oriole, Md.	Norfolk, Va.
207172		Ga. s.	Mary R.	6	6	43.6	10.4	4.4	Pas.	2	18	1910	St. Marys, Ga.	Fernandina, Fla.
210174		Ga. y.	Mary R.	21	10	50.8	11.1	4.2	Yct.	3	80	1910	East Portchester, Conn.	Philadelphia, Pa.
220522		Ga. s.	Mary R.	14	11	41.2	15.4	3.7	Pas.	1	30	1920	Crosswicks, N. J.	Do.
222391		Ga. y.	Mary Rose	21	20	52.5	14.1	8.9	Yct.	3	24	1923	Boston, Mass.	New York, N. Y.
90831		Ga. s.	Mary S.	24	20	49.0	16.6	4.2	Frt.	2	1875	Straits, N. C.	Washington, N. C.
216910		Ga. s.	Mary S.	39	30	59.0	15.3	6.9	Fsh.	7	65	1918	Los Angeles, Calif.	Los Angeles, Calif.
222591		Ga. y.	Mary Steelo	29	22	59.7	13.4	4.0	Yct.	1	60	1909	Morehead City, N. C.	Newport News, Va.
206010		Ga. s.	Mary Sue	20	19	63.0	15.0	4.0	Frt.	2	37	1908	Crab Neck, Va.	Norfolk, Va.
210887		Ga. s.	Mary T.	17	12	45.3	15.0	4.5	Frt.	2	28	1913	Mobile, Ala.	Mobile, Ala.

1 Formerly ga. y. Rachel.
 2 Formerly schooner Oakland.
 3 Formerly ga. s. No. V-1300.

4 Formerly ga. y. (a) Antares.
 (b) Amrl.

5 Formerly U. S. C. G. Caroline.

MERCHANT MOTOR VESSELS OF THE UNITED STATES—Continued.

Official No.	Signal letters.	Rig.	Name of vessel.	Gross tonnage.	Net tonnage.	Length.	Breadth.	Depth.	Service.	Crew.	Indicated horsepower.	When built.	Where built.	Home port (where permanent document issues).
214952		Ga. s.	Mary V.	12	10	34.8	11.3	4.6	Fsh.	7	20	1917	Seattle, Wash.	Juneau, Alaska.
218440		Ga. s.	Mary Ward	11	8	37.0	12.2	3.3	Fsh.	1	16	1919	Sitka, Alaska.	Do.
220158		Ga. s.	Mary A. H.	7	6	31.2	10.3	3.5	Pas.	1	30	1917	New York, N. Y.	New York, N. Y.
221955		Ga. s.	Mary B. S.	14	10	49.7	14.0	3.5	Frt.	2	15	1922	Ironsides, Md.	Annapolis, Md.
207516		Ga. s.	Mary A. J.	7	6	31.7	8.0	3.7	Fsh.	1	20	1910	Douglas, Alaska.	Juneau, Alaska.
91576		Ga. s.	Mary A. Marshall	9	9	33.6	13.6	3.7	Frt.	2	30	1883	Prince Bay, N. Y.	Providence, R. I.
208927		Ga. s.	Mary A. Sharp	24	14	65.0	14.0	6.3	Frt.	2	2	1908	Sharps, Va.	Reedville, Va.
220151		Ga. s.	Mary B. Holmes	14	6	42.2	12.3	4.7	Fsh.	1	32	1920	Eastport, Mo.	Eastport, Me.
206777		Ga. s.	Mary C. Sharpless	21	10	49.0	17.0	5.4	Oys.	5	25	1909	Dorchester, N. J.	Philadelphia, Pa.
90993		Ga. s.	Mary E. Combs	13	11	37.0	14.8	4.2	Msc.	2	50	1877	Freeport, N. Y.	New York, N. Y.
221413		Ga. y.	Mary E. Curtis	80	72	104.3	14.9	8.3	Yct.	5	300	1918	Jacksonville, Fla.	Do.
222000		Ga. s.	Mary E. O'Hara	108	49	92.0	22.8	11.0	Fsh.	10	100	1922	Essex, Mass.	Boston, Mass.
220226	KSND	Ga. s.	Mary F. Curtis	121	65	101.3	24.0	11.2	Fsh.	22	200	1903	Do.	Gloucester, Mass.
135203		Ga. s.	Mary F. Howlett	27	11	58.0	19.6	6.0	Oys.	9	50	1876	Philadelphia, Pa.	Philadelphia, Pa.
210777		Ga. s.	Mary F. Ruth	46	33	65.0	16.4	8.4	Fsh.	10	75	1912	Essex, Mass.	New Bedford, Mass.
90351		Ga. s.	Mary F. Sheppard	31	14	65.7	18.8	5.0	Oys.	6	18	1871	Bridgeton, N. J.	Philadelphia, Pa.
212168		Ga. s.	Mary G. Morehead	20	18	58.3	13.5	3.9	Frt.	2	70	1914	Morehead City, N. C.	Baltimore, Md.
205672		Ga. s.	Mary J. Beale	33	20	58.7	17.3	3.7	Fsh.	3	30	1908	Eastport, Me.	Gloucester, Mass.
212655		Ga. s.	Mary J. Dean	18	8	42.0	12.6	3.8	Frt.	1	72	1914	Hoopersville, Md.	Crisfield, Md.
220181		Ga. s.	Mary J. Walton	10	6	34.0	12.9	3.2	Fsh.	2	12	1920	Apalachicola, Fla.	Apalachicola, Fla.
219711		Ga. s.	Mary K. Warren	16	11	43.0	11.4	4.9	Tow.	1	36	1919	Barkley, Va.	Norfolk, Va.
92357		Ga. s.	Mary M. Broere	6	6	31.2	13.3	3.5	Oys.	1	1883	1883	Patchogue, N. Y.	New York, N. Y.
83394		Ga. s.	Mary M. Lord	21	9	50.6	16.2	7.1	Pas.	2	20	1903	Lubeo, Me.	Portland, Me.
209187		Ga. s.	Mary P. Goulart	119	66	104.0	24.0	10.8	Fsh.	18	100	1911	Gloucester, Mass.	Provincetown, Mass.
91018	KTNM	Ga. s.	Mary P. Mosquilla	84	47	84.5	22.7	9.0	Fsh.	10	72	1901	Essex, Mass.	New York, N. Y.
90750		Ga. s.	Mary R. Smith	7	7	32.4	13.3	3.2	Fsh.	1	32	1875	Freeport, N. Y.	Perth Amboy, N. J.
211623		Ga. s.	Mary B. Faunce	9	6	37.3	12.3	3.9	Frt.	3	14	1913	Coan River, Va.	Reedville, Va.
93223		Ga. s.	Mary T. Fallon	48	48	75.5	21.6	9.0	Fsh.	16	1901	1901	Essex, Mass.	Boston, Mass.
95227		Ga. s.	Mary W. Mears	73	17	60.9	18.6	4.9	Oys.	5	24	1873	Bridgeton, N. J.	Philadelphia, Pa.
209952		Ga. s.	Mary and Ida	10	10	37.0	15.0	4.0	Oys.	4	1908	1908	Dividing Creek, N. J.	Do.
222006		Ga. s.	Mary and Louise	23	16	51.6	14.5	4.5	Fsh.	3	25	1922	Irrington, Va.	Reedville, Va.
91142		Ga. s.	Mary and Virginia	16	9	54.1	16.1	4.1	Frt.	2	1885	1885	Pocomoke City, Md.	Norfolk, Va.
92834		Ga. s.	Mary Emma and Lizzie	10	9	31.0	12.0	3.0	Fsh.	2	1886	1886	Bayport, N. Y.	Port Arthur, Tex.
91927	KSLE	Ga. s.	MARYLAND	2,498	2,068	259.5	45.3	22.9	Frt.	25	720	1903	Hath, Mo.	Port Arthur, Tex.
20357		Ga. s.	Maryland	14	9	45.6	16.1	3.1	Pas.	2	30	1908	Havre de Grace, Md.	Wilmington, Del.
208107		Ga. s.	Maryland	6	6	24.6	8.0	3.2	Frt.	1	14	1910	Elizabeth City, N. C.	Elizabeth City, N. C.
20980		Ga. s.	Maryland	29	20	51.8	14.7	6.1	Frt.	2	40	1912	Tacoma, Wash.	Tacoma, Wash.
21257		Ga. s.	Maryland	14	11	40.2	11.8	3.0	Frt.	1	27	1914	Miami, Fla.	Baltimore, Md.
211495		Ga. s.	Maryland	14	16	52.0	13.7	5.5	Fsh.	5	40	1916	Los Angeles, Calif.	Los Angeles, Calif.
215751		Ga. s.	Maryland	25	10	52.0	12.7	4.2	Frt.	1	30	1917	Elliott, Md.	Crisfield, Md.
21856		Ga. s.	Maryland	9	6	39.2	12.1	2.7	Pas.	3	21	1921	Cut Off, La.	New Orleans, La.
22380		Ga. s.	Maryland	14	11	41.0	12.2	4.9	Frt.	3	30	(†)	(†)	Norfolk, Va.
213010		Ga. s.	Marysville	11	7	37.6	8.0	4.1	Fsh.	2	16	1914	Seattle, Wash.	Seattle, Wash.
213109		Ga. s.	Marysville	26	17	46.0	13.6	5.9	Fsh.	7	20	1915	Tacoma, Wash.	Tacoma, Wash.
213381		Ga. s.	Mascotte	41	34	53.8	18.4	4.8	Frt.	4	75	1917	Holly Hill, Fla.	Jacksonville, Fla.
92357		Ga. s.	Mascot	21	7	60.0	12.8	6.2	Cod.	5	1894	1894	Hoston, Mass.	Gloucester, Mass.
202107		Ga. s.	Mascot	59	42	71.0	20.2	6.8	Oys.	6	1905	1905	Greenport, N. Y.	Bridgeton, Conn.
203418		Ga. s.	Mascot	5	5	25.0	7.0	6.8	Pas.	1	7	1908	Elizabeth City, N. C.	Elizabeth City, N. C.
203446		Ga. s.	Mascot	8	6	30.6	9.3	3.6	Frt.	1	18	1911	Miami, Fla.	Miami, Fla.
213678		Ga. s.	Mascot	10	10	30.0	9.3	3.4	Frt.	2	20	1916	Green Bay, Wis.	Milwaukee, Wis.
22178		Ga. s.	Mascot	7	6	31.6	10.6	3.6	Fsh.	6	20	1921	Belmar, N. J.	Philadelphia, Pa.
21573		Ga. s.	Mascot II	12	8	43.5	11.4	4.5	Fsh.	4	40	1916	Los Angeles, Calif.	Los Angeles, Calif.
92225		Ga. s.	Mascotte	15	14	40.4	15.9	4.1	Pas.	2	18	1890	Port Republic, N. J.	Philadelphia, Pa.
92018		Ga. s.	Mascotte	22	15	51.8	15.0	4.4	Frt.	2	1884	1884	Hoslyn, N. Y.	Annapolis, Md.
92437		Ga. s.	Mascotte	6	5	28.7	11.5	3.6	Pas.	1	1885	1885	Alexandria, Va.	New York, N. Y.
203335		Ga. s.	Mascotte	24	20	54.4	12.0	5.4	Fsh.	2	1905	1905	Holland, Mich.	Sandusky, Ohio.
221310		Ga. s.	Mason	9	6	31.5	11.3	3.0	Frt.	1	60	1921	Galveston, Tex.	Galveston, Tex.
220726		Ga. y.	Masquerader	135	118	79.7	21.8	7.0	Yct.	7	160	1920	College Point, N. Y.	Miami, Fla.
92571		Ga. s.	Massequit	32	32	68.4	17.8	7.6	Fsh.	3	25	1898	Gloucester, Mass.	New York, N. Y.
91300		Ga. s.	Mastinet	10	6	31.2	12.6	3.7	Fsh.	2	25	1882	Westerly, R. I.	New Bedford, Mass.
93419		Ga. s.	Matchless	108	71	93.7	23.6	10.6	Frt.	7	48	1902	Essex, Mass.	Boston, Mass.
22185	MDBK	Ga. y.	Mate-O-Minc	22	17	53.9	11.0	4.0	Yct.	3	300	1921	Milwaukee, Wis.	Miami, Fla.
203166		Ga. y.	Matilde	16	14	41.8	10.5	4.8	Yct.	1	25	1905	Philadelphia, Pa.	Philadelphia, Pa.
202221		Ga. s.	Matilda	99	73	79.0	29.0	6.1	Frt.	3	70	1905	San Francisco, Calif.	San Francisco, Calif.
215490		Ga. s.	Matilda	11	7	89.0	11.3	3.6	Fsh.	1	12	1917	Wrangell, Alaska.	Wrangell, Alaska.
213366		Ga. s.	Matilda B.	6	5	28.4	12.7	3.2	Frt.	1	14	1913	Port Republic, N. J.	Philadelphia, Pa.
207325		Ga. s.	Matilda J. Dixon	8	6	38.9	13.4	3.3	Frt.	3	1910	1910	Olivet, Md.	Annapolis, Md.
222169		Ga. s.	Mitloaks	14	6	34.2	13.6	4.8	Pas.	3	12	1906	Norfolk, Va.	Norfolk, Va.
219730		Ga. s.	Mito Morovich	9	5	39.2	11.8	3.0	Oys.	2	18	1915	Empire, La.	New Orleans, La.
210761		Ga. s.	Mitsu	16	10	48.4	12.2	5.0	Frt.	1	80	1912	Oakland, Calif.	San Francisco, Calif.

† Formerly U. S. submarine chaser 207.
 † Formerly schooner Ellen Wellsonger.

‡ Formerly schooner Kline.
 ‡ Formerly ga. s. McCoy Bros. No. 1.

‡ Formerly ga. y. Hazel.
 ‡ Unknown.

MERCHANT MOTOR VESSELS OF THE UNITED STATES—Continued.

Official No.	Signal letters.	Htg.	Name of vessel.	Gross tonnage.	Net tonnage.	Length.	Breadth.	Depth.	Service.	Crew.	Indicated horsepower.	When built.	Where built.	Home port (when permanent issues).
						Feet.	Feet.	Feet.						
92950		Ga. s.	Mattlo Crowell	7	7	42.0	13.5	3.6	Frt.	1	8	1899	Orlole, Md.	Newport News, Va.
92317		Ga. s.	Mattlo F. Culver	28	16	61.0	17.0	5.0	Fsh.	2	15	1891	Tyaskin, Md.	Do.
93069		Ga. s.	Mattlo H.	7	6	30.3	12.5	4.1	Frt.	1	12	1899	Port Republic, N. J.	Philadelphia, Pa.
92955		Ga. s.	Mattlo J.	13	7	40.3	14.2	3.3	Oys.	4	15	1899	Bllox, Miss.	Gulfport, Miss.
220933		Ga. s.	Mattlo J.	11	5	45.9	11.3	4.1	Frt.	2	32	1920	Lewisetta, Va.	Reedville, Va.
92956		Ga. s.	Mattlo L. Tyler	5	5	35.5	12.6	2.6	Oys.	3	7	1899	Pocomoke City, Md.	Do.
91515		Ga. s.	Mattlo May	20	19	62.0	16.0	3.4	Frt.	2	15	1882	Isle of Wight County, Va.	Norfolk, Va.
91906		Ga. s.	Mattlo P. Flavell	33	19	61.4	19.3	5.8	Oys.	6	30	1887	Bridgton, N. J.	Newark, N. J.
208287		Ga. s.	Mattlo S.	7	7	34.5	7.4	3.0	Frt.	2	20	1910	Georgetown, S. C.	Georgetown, S. C.
91539		Ga. s.	Maud	46	21	60.2	21.2	4.4	Frt.	2	2	1883	Marcus Hook, Pa.	Wilmington, Del.
92339		Ga. s.	Maud	12	8	27.5	13.0	4.0	Pas.	1	16	1859	Newport, R. I.	Providence, R. I.
92793		Ga. s.	Maud	7	7	32.5	13.5	3.6	Oys.	1	1	1897	Patchogue, N. Y.	Perth Amboy, N. J.
203613		Ga. s.	Maud	10	6	46.0	10.4	3.5	Oys.	2	10	1906	Urbana, Va.	Reedville, Va.
211677		Ga. s.	Maud	14	9	57.8	12.2	3.4	Frt.	2	10	1913	Kissimmee, Fla.	Miami, Fla.
205774		Ga. s.	Maud	11	8	35.6	9.0	4.2	Frt.	2	20	1908	Mobile, Ala.	Mobile, Ala.
92458		Ga. s.	Maud Andrew	7	6	29.0	12.0	4.3	Fsh.	2	8	1892	Harwich, Mass.	Vineyard Haven, Mass.
207248		Ga. s.	Maud C.	13	7	37.9	8.8	3.8	Frt.	1	21	1909	Jacksonville, Fla.	Tampa, Fla.
201996		Ga. s.	Maud E.	15	13	45.0	15.6	4.1	Pas.	2	35	1905	Atlantic City, N. J.	Philadelphia, Pa.
206369		Ga. v.	Maud F.	40	27	65.8	13.8	5.8	Yct.	2	75	1909	Seattle, Wash.	Los Angeles, Calif.
206329		Ga. s.	Maud Hellen	7	5	37.4	12.7	3.0	Frt.	1	1	1903	Crittenden, N. Y.	Norfolk, Va.
92456		Ga. s.	Maud Moller	6	5	31.0	13.6	3.4	Fsh.	1	15	1892	Patchogue, N. Y.	New York, N. Y.
91897		Ga. s.	Maud S.	7	6	29.0	13.8	3.2	Fsh.	1	24	1885	Bay Shore, N. Y.	Do.
92613		Ga. s.	Maud S.	6	5	26.3	11.8	3.3	Frt.	2	10	1886	Somers Point, N. J.	Do.
206102		Ga. s.	Maud S II.	18	12	39.6	14.5	5.3	Fsh.	1	1	1909	Patchogue, N. Y.	New York, N. Y.
92856		Ga. s.	Maud H. Morse	8	5	29.8	10.6	6.0	Fsh.	2	1	1897	Cushing, Me.	Reedville, Va.
92887		Ga. s.	Maud E. Talmage	8	5	45.0	15.5	3.0	Oys.	2	7	1899	Quillford, Va.	Washington, N. C.
201795		Ga. s.	Maud and Reg.	12	8	54.0	13.2	3.0	Tow.	1	20	1905	Washington, N. C.	Washington, N. C.
214052		Ga. s.	Maud Hazel	11	9	37.5	8.8	3.5	Fsh.	1	20	1916	Evarett, Wash.	Seattle, Wash.
203518		Ga. y.	Maudsln	45	35	53.2	18.1	4.0	Yct.	1	260	1916	Tottenville, N. Y.	New York, N. Y.
211252	LGDK	Ga. y.	Mauna Loa	18	14	52.6	9.4	5.2	Yct.	1	8	1909	Boston, Mass.	Newport, R. I.
207421		Ga. s.	Maurice T.	8	7	27.0	8.3	3.0	Pas.	1	8	1909	Ludington, Mich.	Grand Haven, Mich.
210869	LCSF	Ga. y.	Mavlot	24	20	51.5	14.2	5.0	Yct.	2	40	1912	Portchester, N. Y.	New Bedford, Mass.
215195		Ga. s.	Mavis	23	24	52.6	14.2	5.7	Fsh.	1	40	1917	Seattle, Wash.	Ketchikan, Alaska.
201957	KWGG	Ga. y.	Mavourneon	20	19	51.0	11.6	8.0	Yct.	1	25	1907	New Haven Conn.	New York, N. Y.
219121		Ga. s.	Mavis	17	11	51.8	13.7	3.6	Fsh.	2	100	1919	Ashabula, Ohio.	Cleveland, Ohio.
214045		Ga. p.	Maximo H.	12	8	53.0	14.2	2.0	Tow.	2	16	1915	Scottsboro, Ala.	Mobile, Ala.
214222		Ga. s.	Maximo III.	13	8	54.4	10.0	4.3	Pas.	1	60	1916	Alexandria Bay, N. Y.	Cape Vincent, N. Y.
209017		Ga. s.	Maximo S.	16	15	37.2	13.0	5.0	Fsh.	3	15	1911	Ridgford, Wash.	Seattle, Wash.
220251		Ga. s.	Maximo V.	13	8	61.0	10.2	2.6	Pas.	80	80	1920	Alexandria Bay, N. Y.	Cape Vincent, N. Y.
221571		Ga. s.	Maxton	19	10	39.8	11.1	2.6	Frt.	2	21	1921	Atlantic, N. O.	Beaufort, N. C.
932-2		Ga. s.	Maxwell	12	12	46.5	15.2	6.6	Fsh.	4	1	1902	Gloucester, Mass.	Gloucester, Mass.
221681		Ga. s.	Maxwell	13	11	41.3	12.8	3.3	Frt.	1	18	1905	St. Andrew, Fla.	Galveston, Tex.
92518		Ga. y.	May	43	33	70.5	16.0	5.0	Yct.	3	1	1893	Bordentown, N. J.	Philadelphia, Pa.
202211		Ga. s.	May	7	5	29.2	9.2	4.0	Pas.	1	1	1905	Wildwood, N. J.	Cape Charles, Va.
205259		Ga. s.	May	14	11	47.0	12.0	4.0	Pas.	1	1	1905	Tottenville, N. Y.	New York, N. Y.
208185		Ga. s.	May	12	10	46.6	9.0	3.1	Pas.	1	20	1910	Randolph, Ore.	Marshfield, Ore.
208338		Ga. s.	May	16	14	60.6	13.0	2.8	Pas.	1	36	1911	Galveston, Tex.	Galveston, Tex.
213774		Ga. s.	May	12	6	35.0	12.0	6.0	Fsh.	2	36	1915	Port Aransas, Tex.	Aransas Pass, Tex.
215381		Ga. s.	May	9	7	34.8	9.4	4.3	Fsh.	1	18	1918	Westport, Wash.	Seattle, Wash.
216983		Ga. s.	May	13	9	40.2	12.4	4.9	Tow.	3	150	1918	Bayonne, N. J.	New York, N. Y.
222001		Ga. s.	May	8	7	33.8	10.5	3.3	Pas.	1	10	1918	(f)	Philadelphia, Pa.
206511		Ga. s.	May II.	9	9	32.9	8.7	4.5	Pas.	3	21	1909	Boston, Mass.	Boston, Mass.
217481		Ga. s.	May II.	12	9	37.2	11.3	4.0	Pas.	1	20	1916	Perth Amboy, N. J.	New York, N. Y.
202760		Ga. s.	May II.	11	7	40.5	8.2	2.8	Pas.	1	1	1906	Seattle, Wash.	Port Townsend, Wash.
204827		Ga. s.	May B 2.	15	13	48.0	11.0	3.3	Pas.	1	40	1907	do.	Seattle, Wash.
91511		Ga. s.	May Hattenan	16	7	42.7	15.6	4.2	Oys.	5	20	1885	Bridgton, N. J.	Philadelphia, Pa.
211313		Ga. s.	May Reo.	10	9	38.3	10.2	3.9	Pas.	1	30	1913	Holland, Mich.	Grand Haven, Mich.
92338		Ga. s.	May Bell.	10	10	46.5	12.9	3.9	Frt.	1	24	1891	North River, N. C.	New Bern, N. C.
213568		Ga. p.	May Bell.	14	9	49.0	12.9	4.6	Frt.	2	28	1916	Chattanooga, Tenn.	Mobile, Ala.
93218		Ga. s.	May Hrd.	12	8	38.1	9.7	4.5	Pas.	2	1	1901	Sling Sling, N. Y.	Seattle, Wash.
205470		Ga. s.	May Dato.	14	10	38.0	11.6	5.0	Frt.	1	20	1908	Seattle, Wash.	Do.
223126		Ga. s.	Mayday	25	17	56.9	14.0	5.4	Fsh.	2	60	1923	Portland, Ore.	Astoria, Ore.
210612		Ga. s.	May E.	24	19	47.0	16.0	2.8	Frt.	3	30	1920	Jacksonville, Fla.	Tampa, Fla.
221106		Ga. s.	May G. II.	14	11	40.0	10.8	4.1	Mso.	2	18	1900	Bremerton, Wash.	New York, N. Y.
211461		Ga. s.	May W.	8	5	35.0	10.0	3.5	Fsh.	1	10	1913	Seattle, Wash.	Wrangell, Alaska.
214514		Ga. s.	May W.	19	13	48.2	11.2	4.0	Yct.	2	59	1910	New Orleans, La.	New Orleans, La.
208290		Ga. s.	Mayo.	10	8	52.2	11.8	4.0	Tow.	2	60	1910	Pascagoula, Miss.	Houston, Tex.
210160		Ga. s.	May Flower	13	11	37.6	10.2	3.2	Pas.	2	32	1911	Jacksonville, Fla.	Beaufort, S. C.
91897		Ga. s.	May Flower	9	6	50.0	14.0	2.8	Frt.	2	5	1886	Calvert County, Md.	Annapolis, Md.
92005		Ga. s.	May Flower	89	61	80.5	26.5	6.2	Fsh.	3	1	1888	San Francisco, Calif.	Los Angeles, Calif.
92318		Ga. s.	May Flower	19	9	40.7	11.3	4.8	Tow.	1	50	1891	Seattle, Wash.	Seattle, Wash.
216163		Ga. p.	Mayflower	30	26	38.6	14.2	2.2	Tow.	1	18	1918	Poplar Bluff, Mo.	St. Louis, Mo.
92137		Ga. s.	Mayflower	16	10	36.7	13.3	3.2	Fsh.	1	20	1889	Sunshine, Wash.	Ketchikan, Alaska.

1 Formerly ga. s. Althea.
2 Formerly ga. s. Elco.

3 Formerly U. S. N. No. 6689.

† Unknown.

MERCHANT MOTOR VESSELS OF THE UNITED STATES—Continued.

Official No.	Signal letters.	Rtg.	Name of vessel.	Gross tonnage.	Net tonnage.	Length.	Breadth.	Depth.	Service.	Crew.	Indicated horsepower.	When built.	Where built.	Home port (where permanent document issues).
						Feet.	Feet.	Feet.						
92263		Ga. y.	Mayflower	47	32	71.6	13.4	6.8	Yot.	4	70	1888	East Boston, Mass.	Boston, Mass.
92518		Ga. s.	May Flower	10	10	53.0	15.0	3.0	Frt.	1	24	1893	St. Peters, Md.	Newport News, Va.
93136		Ga. s.	Mayflower	14	9	52.8	15.4	3.6	Tow.	2	50	1901	Cedar Bayou, Tex.	Aranas Pass, Tex.
93259		Ga. s.	Mayflower	11	10	27.4	11.7	3.1	Pas.	1	1902	Key West, Fla.	Key West, Fla.	
202128		Ga. s.	Mayflower	12	9	39.0	8.9	3.0	Msc.	2	1905	Portland, Oreg.	Seattle, Wash.	
204218		Ga. s.	Mayflower	14	10	55.0	12.0	4.2	Fsh.	1	50	1907	Burgoon Bay, Wis.	Chicago, Ill.
204422		Ga. s.	Mayflower	11	7	30.0	9.3	3.3	Fsh.	1	10	1907	Ballard, Wash.	Ketchikan, Alaska.
209119		Ga. s.	Mayflower	8	5	35.3	12.2	3.2	Frt.	1	10	1910	Nuklaak, Alaska.	Nome, Alaska.
210275		Ga. s.	Mayflower	14	10	50.5	9.5	2.8	Tow.	1	40	1912	Port Orchard, Wash.	Seattle, Wash.
212392		Ga. s.	Mayflower	15	10	44.4	12.2	5.0	Frt.	2	20	1908	Solomons, Md.	Baltimore, Md.
212512		Ga. s.	Mayflower	15	12	45.3	11.6	4.0	Pas.	1	24	1914	Norfolk, Va.	Newport News, Va.
213149		Ga. s.	Mayflower	12	11	33.5	9.4	3.9	Fsh.	3	20	1915	Detroit, Mich.	Milwaukee, Wis.
213900		Ga. s.	Mayflower	8	6	37.3	9.0	3.9	Pas.	1	20	1915	Marshfield, Oreg.	Marshfield, Oreg.
214947		Ga. s.	Mayflower	13	11	34.1	10.8	4.1	Oys.	2	16	1916	Oyster Bay, N. Y.	New York, N. Y.
219173		Ga. s.	Mayflower	37	25	55.3	14.9	6.9	Fsh.	7	50	1919	Los Angeles, Calif.	Los Angeles, Calif.
219675		Ga. p.	Mayflower	35	35	62.8	18.4	3.3	Fer.	2	50	1920	Orrok, Mo.	Kansas City, Mo.
218006		Ga. s.	May Flowers	9	7	32.2	8.5	4.0	Fsh.	1	12	1919	Oreos, Wash.	Seattle, Wash.
217967		Ga. s.	Mayport	14	12	39.5	11.0	4.4	Pas.	1	40	1919	Jacksonville, Fla.	Jacksonville, Fla.
203253		Ga. s.	May Queen	14	12	45.9	10.8	4.4	Fsh.	8	1906	St. Joseph, Mich.	Chicago, Ill.	
92266		Ga. s.	May Solina	9	9	52.0	14.0	3.0	Oys.	2	1890	Madison, Md.	Reedville, Va.	
204530		Ga. s.	May F. Patterson	85	38	82.0	22.0	6.4	Frt.	1	1907	Essex, Mass.	Jacksonville, Fla.	
92964		Ga. s.	Mayme	9	6	51.9	13.0	2.3	Tow.	2	1899	Fairport, Va.	Newport News, Va.	
205181		Ga. s.	Maymo	16	8	57.0	11.8	3.4	Pas.	1	37	1909	Sharpton, Md.	Washington, D. C.
202573		Ga. s.	Mayme Sheppard	6	6	30.8	12.1	4.0	Pas.	1	1905	Atlantic City, N. J.	Philadelphia, Pa.	
202019		Ga. s.	Mayo	23	16	42.9	12.3	6.2	Fsh.	4	40	1920	Olympia, Wash.	Seattle, Wash.
216302		Ga. s.	Mayo First	36	18	56.5	16.2	7.0	Frt.	4	60	1918	Ellsworth, Me.	Boston, Mass.
202918		Ga. s.	Maywood	14	7	37.0	9.3	4.0	Msc.	1	24	1914	Chicago, Ill.	Chicago, Ill.
219607	LVPT	Ga. s.	MAZATLAN	987	589	164.3	34.1	17.8	Frt.	28	700	1920	Long Beach, Calif.	Los Angeles, Calif.
218227		Ga. y.	Mecox	20	13	51.8	11.0	5.5	Yet.	2	150	1917	Morris Heights, N. Y.	New York, N. Y.
221101		Ga. s.	Meda	9	5	38.2	11.2	3.8	Fsh.	3	22	1918	Reedville, Va.	Reedville, Va.
220884	MCDJ	Ga. y.	Medbat	26	6	47.6	11.1	4.7	Yet.	2	90	1920	Fort Myers, Fla.	Tampa, Fla.
212126		Ga. s.	Mediator	12	10	28.0	11.6	4.0	Pas.	1	40	1902	South Boston, Mass.	Providence, R. I.
93242		Ga. s.	Medomak	23	21	51.1	11.4	5.8	Fsh.	5	36	1902	Bristol, Me.	Grand Haven, Mich.
217767		Ga. s.	Medro	31	11	61.2	14.3	7.0	Frt.	2	30	1919	East Boothbay, Me.	Eastport, Me.
207103		Ga. s.	Melba	11	11	40.5	10.9	4.6	Pas.	2	24	1910	Thomaston, Me.	Salem, Mass.
218502		Ga. s.	Melvin	10	7	38.5	8.9	4.1	Pas.	1	18	1907	Philadelphia, Pa.	Philadelphia, Pa.
215112		Ga. s.	Melvin J.	5	5	28.6	9.2	3.3	Frt.	2	15	1911	Little Sunnico, Wis.	Milwaukee, Wis.
93192		Ga. s.	Melvin D. Nutter	12	7	55.0	15.0	3.8	Frt.	1	10	1901	Orleole, Md.	Newport News, Va.
91727		Ga. s.	Melvin Morris	10	9	39.1	12.1	3.8	Fsh.	2	1884	Smyrna, N. C.	Charleston, S. C.	
210723		Ga. s.	Melvina	12	10	33.7	11.2	4.4	Msc.	4	25	1912	Brooklyn, N. Y.	New York, N. Y.
211667		Ga. y.	Memore	34	28	60.8	13.0	5.9	Yet.	3	50	1917	New York, N. Y.	Do.
211614		Ga. s.	Memories	10	9	28.4	9.7	4.4	Maries	1	15	1913	East Providence, R. I.	Providence, R. I.
219929		Ga. s.	Memories	10	8	35.2	10.3	4.5	Fsh.	4	15	1920	Seattle, Wash.	Seattle, Wash.
213060	LFTV	Ga. y.	Memory	22	20	51.0	14.4	8.0	Yet.	4	30	1916	Bristol, R. I.	New York, N. Y.
222307		Ga. y.	Memroy	18	14	41.6	10.5	5.2	Yet.	1	50	1922	Seattle, Wash.	Seattle, Wash.
207290		Ga. s.	Menbaden	28	14	55.0	18.2	4.3	Fsh.	14	45	1911	Morehead City, N. C.	Beaufort, N. C.
213160		Ga. s.	Menlo	23	15	47.4	13.8	5.6	Fsh.	7	35	1915	Everett, Wash.	Seattle, Wash.
155201		Ga. s.	Mercedes	26	11	48.6	16.2	6.2	Fsh.	8	45	1891	Tottonville, N. Y.	Boston, Mass.
215992		Ga. s.	Mercedes	20	9	48.7	15.0	5.7	Fsh.	2	50	1918	San Diego, Calif.	Los Angeles, Calif.
215184		Ga. s.	Mercer	29	24	61.2	12.8	5.3	Pas.	1	110	1917	Seattle, Wash.	Seattle, Wash.
222014		Ga. s.	Mercer	13	9	30.0	12.0	3.8	Fsh.	3	24	1909	Maro Island, Calif.	Charleston, S. C.
200681		Ga. s.	Mercury	60	41	68.8	17.4	7.5	Fsh.	2	75	1912	Seattle, Wash.	Seattle, Wash.
220244		Ga. s.	Mercury	42	29	57.3	15.1	6.7	Fsh.	7	50	1920	Tacoma, Wash.	Tacoma, Wash.
203121		Ga. p.	Mercedosa Fisher	13	13	50.0	10.0	2.5	Pas.	3	20	1909	Heardstown, Ill.	Peoria, Ill.
92007		Ga. s.	Mergus	12	11	35.2	13.6	7.7	Msc.	1	30	1889	Day Shore, N. Y.	New York, N. Y.
215353		Ga. s.	Meridian	34	27	63.1	14.6	6.7	Fsh.	8	40	1917	Tacoma, Wash.	Ketchikan, Alaska.
220128		Ga. s.	Meridian	8	5	34.4	10.6	3.4	Msc.	1	20	1920	Long Branch, N. J.	New York, N. Y.
207619		Ga. v.	Merludrud	19	17	48.0	11.4	5.3	Yet.	3	40	1910	New York, N. Y.	Boston, Mass.
209108		Ga. y.	Merle	21	14	48.8	16.0	4.4	Yet.	3	15	1905	Nassau, N. P.	Key West, Fla.
211075		Ga. s.	Merle	8	6	33.0	9.0	3.5	Msc.	1	18	1913	Morehead City, N. C.	Beaufort, N. C.
222706		Ga. s.	Merle J.	12	10	39.9	13.8	3.7	Fsh.	2	80	1923	Vermillion, Ohio.	Sandusky, Ohio.
222244		Ga. s.	Merli	7	6	35.0	7.3	3.6	Frt.	1	40	1922	Seattle, Wash.	Seattle, Wash.
92039		Ga. y.	Merlin	21	19	44.0	14.4	6.0	Yet.	2	18	1888	Fort Howard Wis.	Milwaukee, Wis.
91693		Ga. s.	Mermald	15	14	42.4	15.7	3.7	Frt.	2	1884	Lynchburg, Tex.	Galveston, Tex.	
93104	KQNM	Ga. y.	Mermald	30	28	56.9	15.4	7.1	Yet.	2	18	1901	City Island, N. Y.	New York, N. Y.
93258		Ga. s.	Mermald	10	10	30.4	12.5	6.0	Fsh.	3	1902	Friendship, Me.	Rockland, Me.	
203233		Ga. y.	Mermald	68	60	62.8	16.0	5.2	Yet.	2	60	1906	Port Jefferson, N. Y.	New York, N. Y.
210347		Ga. s.	Mermald	10	7	37.4	11.5	2.7	Oys.	2	4	1917	Houma, La.	New Orleans, La.
210910		Ga. t.	Mermald	28	19	50.7	13.5	6.2	Fsh.	8	40	1920	Seattle, Wash.	Seattle, Wash.
211400		Ga. s.	Mermald II	22	15	42.4	13.7	5.5	Fsh.	7	20	1913	Tacoma, Wash.	Tacoma, Wash.
210231		Ga. s.	Mermald II	7	6	34.5	9.8	3.4	Pas.	1	20	1907	Sacket Harbor, N. Y.	Cape Vincent, N. Y.
212666		Ga. s.	Mermald, Jr.	9	8	32.0	9.4	3.6	Pas.	1	16	1914	Menasha, Wis.	Milwaukee, Wis.

1 Formerly ga. s. Mabel T.
2 Formerly ga. y. Idyl Wilde.

3 Formerly ga. y. (a) One Thirty.
4 Formerly sch. y. Orleole.
5 Formerly ga. y. Usona.

6 Formerly slip. y. Black Duck.
7 Formerly sch. y. Orleole.
8 Formerly U. S. N. slip. M-680.

MERCHANT MOTOR VESSELS OF THE UNITED STATES—Continued.

Official No.	Signal letters.	Rtg.	Name of vessel.	Gross tonnage.	Net tonnage.	Length.	Breadth.	Depth.	Service.	Crew.	Indicated horsepower.	When built.	Where built.	Home port (where permanent document issues).
						Feet.	Feet.	Feet.						
210110		Ga. y.	Mernet II	38	26	55.0	13.6	6.8	Yct.	5	50	1912	Port Clinton, Ohio	Boston, Mass.
203189		Ga. s.	Merrimac	8	6	40.4	10.9	2.6	Fsh.	1	25	1906	Crittenden, Va.	Newport News, Va.
216064		Ga. s.	Merrimac	14	9	40.8	13.5	3.5	Fsh.	4	25	1918	Killisnoo, Alaska	Juneau, Alaska
211407		Ga. s.	Merry Abbe	9	8	48.6	10.2	3.4	Fsh.	2	40	1903	St. Joseph, Mich.	Grand Haven, Mich.
212048		Ga. y.	Merry Mac	31	21	59.6	11.5	7.4	Yct.	2	58	1909	Menasha, Wis.	Mobile, Ala.
93074		Ga. s.	Messenger	8	6	35.0	8.8	3.7	Fsh.	1	1	1897	New Haven, Conn.	New Haven, Conn.
204254		Ga. s.	Messenger	10	8	35.6	9.8	3.4	Frt.	1	1	1907	Marshfield, Oreg.	Marshfield, Oreg.
204846		Ga. s.	Messenger	15	11	72.9	11.3	3.4	Pas.	4	4	1905	Owensboro, Ky.	Evansville, Ind.
206760		Ga. s.	Messenger	9	6	36.5	9.3	3.5	Frt.	1	37	1902	Dorchester County, Md.	Baltimore, Md.
207237		Ga. s.	Messenger	10	9	34.3	10.4	4.6	Frt.	1	18	1910	Bridgeport, Conn.	New York, N. Y.
214296		Ga. s.	Messenger	7	7	33.5	8.9	4.0	Frt.	1	40	1910	Fall River, Mass.	Fall River, Mass.
221433		Ga. s.	Messenger	9	9	53.5	15.8	3.0	Pas.	2	100	1921	Sandusky, Ohio	Sandusky, Ohio
222942		Ga. s.	Messenger	14	7	108.0	15.0	7.0	Frt.	2	120	1918	New Orleans, La.	Galveston, Tex.
221554	MDCB	Ga. y.	Messenger	18	14	48.0	10.0	4.5	Yct.	3	650	1921	Milwaukee, Wis.	Tampa, Fla.
213118		Ga. s.	Messenger III	32	27	48.9	14.1	6.3	Msp.	2	60	1915	Long Island City, N. Y.	New York, N. Y.
90418		Ga. s.	Meta	43	41	64.2	19.0	6.3	Plt.	9	1872	1872	Pamrapo, N. J.	Jacksonville, Fla.
92755		Ga. s.	Meta	10	9	34.0	12.3	3.3	Frt.	2	1	1896	Charleston, S. C.	Charleston, S. C.
93372		Ga. s.	Meta	14	10	44.2	11.5	4.4	Fsh.	2	2	1903	Astoria, Oreg.	Seattle, Wash.
204583		Ga. s.	Meta M	9	6	33.0	9.8	2.8	Tow.	1	15	1907	Do.	Astoria, Oreg.
221776		Ga. s.	Metaldred No. 7	11	9	33.8	12.0	3.7	Frt.	2	25	1900	Ocean City, N. J.	Philadelphia, Pa.
221274		Ga. s.	Metaldred No. 8	14	10	39.5	11.3	3.9	Wld.	2	18	1912	Norfolk, Va.	Do.
93340		Ga. s.	Meteor	14	11	44.2	12.3	3.2	Frt.	1	1	1902	Brynna, N. C.	Beaufort, N. C.
206689		Ga. s.	Meteor	8	5	38.7	9.5	3.4	Frt.	1	20	1902	Monterey, Calif.	San Francisco, Calif.
210429		Ga. s.	Me Too	10	9	34.8	10.6	3.4	Fsh.	1	12	1912	Ketchikan, Alaska	Ketchikan, Alaska
211898		Ga. y.	Me Too	18	15	50.0	11.4	5.8	Yct.	1	40	1913	Dames Point, Fla.	Boston, Mass.
208497		Ga. y.	Me Too III	23	21	60.0	12.0	5.5	Yct.	1	40	1910	Muskegon, Mich.	Grand Haven, Mich.
93375		Ga. s.	Metlacomet	34	22	61.3	17.0	7.8	Fsh.	10	24	1903	Essex, Mass.	Gloucester, Mass.
214434		Ga. s.	Metlunga	25	13	52.6	17.4	4.8	Oys.	9	60	1918	Hampton, Va.	Newport News, Va.
207895		Ga. s.	MEX. 42	40	6	40.5	8.7	5.2	Mso.	2	42	1921	New Orleans, La.	Port Arthur, Tex.
221628		Ga. s.	MEX. 43	20	19	55.0	16.6	4.8	Frt.	2	60	1921	Hampton, Va.	Newport News, Va.
207895		Ga. s.	Mfacomet	22	15	50.4	13.3	4.6	Frt.	2	100	1910	Fairhaven, Calif.	Eureka, Calif.
213710	LFPV	Ga. y.	Mfakka	20	19	40.0	13.3	4.6	Yct.	1	24	1915	Camden, N. J.	Chicago, Ill.
217593		Ga. s.	Mfami	15	12	49.5	14.2	3.5	Pas.	1	38	1918	West Palm Beach, Fla.	Miami, Fla.
222273	MDQV	Ga. y.	Michabo	87	50	82.3	21.5	0.0	Yct.	8	80	1922	Thomaston, Mo.	Portland, Me.
91293		Ga. s.	Michael	26	16	56.0	18.5	4.5	Frt.	7	1	1880	Baltimore, Md.	Wilmington, Del.
205193		Ga. y.	Michael Martin	33	28	74.0	11.0	4.0	Yct.	8	100	1900	South Boston, Mass.	Chicago, Ill.
213238		Ga. s.	Michigan	27	18	46.0	13.7	6.1	Fsh.	8	35	1915	Tacoma, Wash.	Seattle, Wash.
204072		Ga. p.	Michigan	13	6	53.2	13.7	2.7	Frt.	3	1	1907	Cut Off, La.	New Orleans, La.
216026		Ga. s.	Michigan	8	7	29.2	11.0	4.0	Pas.	2	10	1909	Benton Harbor, Mich.	Tampa, Fla.
211523		Ga. s.	Michigan Patrol No. 4	20	13	43.6	10.6	4.0	Frt.	2	80	1913	Wyandotte, Mich.	Grand Haven, Mich.
222131		Ga. p.	Micokey	49	41	55.0	18.0	3.3	Frt.	3	40	1922	Galena, Ill.	Chicago, Ill.
222747		Ga. s.	Micor	20	13	50.2	13.7	5.2	Tow.	1	65	1923	St. Helens, Oreg.	Portland, Oreg.
211073		Ga. s.	Mildred	71	48	60.0	24.1	6.8	Frt.	1	80	1913	Sausalito, Calif.	San Francisco, Calif.
209153		Ga. s.	Mildred	7	6	35.7	8.4	4.0	Frt.	1	12	1899	Port Richmond, N. Y.	New York, N. Y.
217773		Ga. s.	Mildred	12	10	36.5	11.0	5.5	Fsh.	4	25	1919	Seattle, Wash.	Ketchikan, Alaska
222301		Ga. s.	Mildred	11	7	42.0	10.0	4.0	Frt.	2	24	1922	Kayak, Va.	Crisfield, Md.
92435		Ga. s.	Mignon	11	10	38.0	15.0	4.0	Frt.	1	20	1885	Mystic, Conn.	Providence, R. I.
207730		Ga. y.	Mignon	51	30	74.1	13.7	6.8	Yct.	5	100	1910	Boston, Mass.	Detroit, Mich.
205510		Ga. y.	Milless II	17	12	32.0	10.0	3.7	Yct.	1	20	1907	Morris Heights, N. Y.	New York, N. Y.
211012		Ga. s.	Mikiala	60	18	63.0	18.0	6.7	Frt.	3	300	1913	Hilo, Hawaii	Honolulu, Hawaii
220450		Ga. s.	Mikloli	98	45	88.4	21.4	9.7	Tow.	4	600	1920	Oakland, Calif.	Do.
209314		Ga. y.	Milben	43	36	68.6	14.5	6.2	Yct.	4	60	1911	Nyack, N. Y.	New York, N. Y.
222209		Ga. p.	Milburn B.	18	11	50.0	11.5	3.0	Tow.	0	20	1922	Spottsville, Ky.	Louisville, Ky.
93238		Ga. s.	Mildred	7	7	27.2	12.6	3.8	Frt.	1	10	1902	Ilyanulis, Mass.	Vinoyard Haven, Mass.
93342		Ga. s.	Mildred	7	7	26.5	12.5	3.6	Frt.	1	1	1895	Port Republic, N. J.	Philadelphia, Pa.
126345		Ga. s.	Mildred	12	8	42.9	17.0	3.8	Oys.	3	1	1880	New Haven, Conn.	New Haven, Conn.
200578		Ga. s.	Mildred	13	11	32.1	15.9	4.8	Fsh.	3	20	1904	Osterville, Mass.	Philadelphia, Pa.
201407		Ga. s.	Mildred	15	9	53.0	12.8	5.5	Frt.	2	12	1904	Rogue Bluff, Mo.	Eastport, Me.
201510		Ga. s.	Mildred	9	5	32.0	11.8	0.3	Fsh.	2	0	1901	Wiscasset, Me.	Rockland, Me.
202433		Ga. s.	Mildred	8	8	32.0	12.5	3.8	Pas.	1	20	1905	Absecon, N. J.	Philadelphia, Pa.
205089		Ga. s.	Mildred	14	9	44.8	9.8	3.9	Pas.	1	21	1907	Chapel Hill, Tex.	Houston, Tex.
206306		Ga. s.	Mildred	13	9	50.8	12.0	5.1	Pas.	1	35	1909	Chicago, Ill.	Chicago, Ill.
210110		Ga. s.	Mildred	12	11	50.0	12.6	3.8	Fsh.	6	30	1912	Petersburg, Alaska	Seattle, Wash.
213653		Ga. s.	Mildred	14	6	42.9	14.0	3.6	Frt.	1	20	1915	Crittenden, Va.	Norfolk, Va.
214792		Ga. s.	Mildred	32	19	49.7	14.4	6.8	Fsh.	7	45	1917	Tacoma, Wash.	Seattle, Wash.
220351		Ga. s.	Mildred	7	5	31.0	9.0	4.7	Fsh.	2	14	1920	Seattle, Wash.	Do.
221001		Ga. p.	Mildred	23	5	61.7	13.8	2.0	Tow.	1	32	1920	Sistersville, W. Va.	Pittsburgh, Pa.
221475		Ga. s.	Mildred	08	48	62.4	22.2	6.0	Frt.	5	60	1921	Stockton, Calif.	San Francisco, Calif.
222310		Ga. p.	Mildred	16	15	60.0	17.4	2.0	Per.	2	50	1922	Rising Sun, Ind.	Evansville, Ind.
217347		Ga. s.	Mildred II	10	6	36.2	9.8	4.1	Pas.	1	21	1922	Bridgeport, Conn.	Baltimore, Md.

1 Formerly ga. s. Dolph II.
 2 Formerly ga. s. Content.
 3 U. S. S. Content.
 4 ga. y. Content.
 5 Formerly ga. y. Deedee.

6 Formerly ga. s. Florence Y.
 7 Formerly ga. s. Seabrook.
 8 Formerly ga. y. Tringa.
 9 Formerly ga. y. Milwh.

10 Formerly ga. y. Gilsade.
 11 Formerly ga. s. Breakwater.
 12 Formerly ga. y. Gladola.
 13 Formerly st. s. Cloo.

MERCHANT MOTOR VESSELS OF THE UNITED STATES—Continued.

Official No.	Signal letters.	Rig.	Name of vessel.	Gross tonnage.	Net tonnage.	Length.	Breadth.	Depth.	Service.	Crew.	Indicated horsepower.	When built.	Where built.	Home port (where permanent document issues).
						Feet.	Feet.	Feet.	Fsh.					
220046		Ga. s.	Mildred II.	43	31	56.7	15.1	5.8	Fsh.	8	50	1920	Tacoma, Wash.	Seattle, Wash.
92707		Ga. s.	Mildred A.	13	12	45.6	14.5	2.8	Frt.	1	24	1894	Oak Island, N. Y.	New York, N. Y.
211013		Ga. s.	Mildred Agnes.	17	9	49.6	12.1	5.2	Fsh.	3	50	1913	Kennebunk, Me.	Provincetown, Mass.
222784		Gn. s.	Mildred B.	10	6	29.6	13.1	3.7	Frt.	2	24	(†)	(†)	New York, N. Y.
217863		Ga. s.	Mildred C.	8	8	29.5	9.0	4.0	Frt.	3	15	1917	Feshigo, Wis.	Duluth, Minn.
215385		Ga. s.	Mildred Collins.	18	9	43.7	10.0	4.6	Tow.	2	50	1912	West Lake, La.	Aranas Pass, Tex.
207548		Ga. s.	Mildred G. III.	46	42	70.0	13.5	6.6	Frt.	2	120	1910	St. Joseph, Mich.	Detroit, Mich.
92463		Ga. s.	Mildred Gaudy.	24	22	44.5	16.1	3.9	Frt.	1	1	1892	Kennebunk, Me.	Portland, Me.
206901		Ga. s.	Mildred H.	14	9	48.4	9.4	3.1	Pas.	2	27	1909	Astoria, Oreg.	Portland, Oreg.
92511		Ga. s.	Mildred I.	14	13	42.0	16.0	4.0	Fsh.	1	30	1893	Bayport, N. Y.	New York, N. Y.
208450		Ga. s.	Mildred J.	18	5	41.8	15.8	4.8	Fsh.	3	24	1911	Friendship, Mo.	Do.
200011		Ga. p.	Mildred M.	13	13	52.0	9.0	2.0	Pas.	2	10	1918	Creston, W. Va.	Pittsburgh, Pa.
93228		Ga. s.	Mildred Robinson	121	73	98.4	24.2	11.4	Fsh.	19	25	1903	Essex, Mass.	Gloucester, Mass.
210284		Ga. s.	Mildred S.	8	8	30.0	12.0	3.6	Pas.	1	1	1901	Atlantic City, N. J.	Philadelphia, Pa.
221337		Ga. s.	Mildred Z.	6	6	28.6	11.4	3.6	Fsh.	1	1	1912	Patchogue, N. Y.	New York, N. Y.
92306	KJTR	Ga. y.	Mildura.	18	15	46.8	13.6	6.6	Yct.	1	50	1921	San Diego, Calif.	Los Angeles, Calif.
205700		Ga. y.	Millete.	27	26	52.0	16.4	6.9	Yct.	3	1	1890	Boston, Mass.	Reedville, Va.
222408		Ga. p.	Milky Way.	15	10	46.0	10.2	3.4	Pas.	2	60	1911	Ballard, Wash.	Seattle, Wash.
212202		Ga. p.	Mill Boy.	33	20	64.3	14.0	3.1	Frt.	3	25	1922	Wolf Creek, Ky.	Louisville, Ky.
210954	LWKN	Ga. s.	MILLER COUNTY	6,975	4,284	431.0	59.2	33.3	Tnk.	37	2,700	1920	Baltimore, Md.	Philadelphia, Pa.
217917		Ga. s.	Millers Bay.	7	5	31.7	9.2	4.1	Fsh.	2	12	1919	Seattle, Wash.	Seattle, Wash.
222794		Ga. s.	Millan.	11	7	40.8	9.3	4.0	Frt.	1	60	1919	North Tonawanda, N.Y.	Norfolk, Va.
206850		Ga. s.	Millcooma.	14	11	55.0	11.0	2.4	Pas.	1	30	1909	Marshfield, Oreg.	Marshfield, Oreg.
92055		Ga. s.	Millie.	10	9	31.0	14.0	5.0	Frt.	2	1	1888	Hyannis, Mass.	Provincetown, Mass.
201643		Ga. y.	Millie.	28	14	45.6	18.0	4.7	Yct.	2	12	1903	Hobe Sound, Fla.	Tampa, Fla.
81318		Ga. s.	Millville.	19	19	49.0	12.0	5.0	Pas.	2	1	1891	Camden, N. J.	Philadelphia, Pa.
213011		Ga. s.	Millville.	22	15	43.5	12.9	5.6	Fsh.	8	40	1915	Tacoma, Wash.	Ketchikan, Alaska.
92185		Ga. s.	Milton.	13	8	44.6	14.2	4.9	Tow.	2	1	1890	Porter, Oreg.	San Francisco, Calif.
214438		Ga. p.	Milton.	44	44	100.0	18.2	3.0	Pas.	14	50	1916	Clarrington, Ohio.	Pittsburgh, Pa.
937384		Ga. s.	Milton D.	12	11	49.3	12.4	3.0	Pas.	2	84	1910	St. Joseph, Mich.	Chicago, Ill.
203299		Ga. s.	Milton S. Lankford.	18	18	63.5	17.6	4.8	Frt.	10	1	1902	Orlolo, Md.	Elizabeth City, N. C.
222170		Ga. y.	Mimi B. II.	63	43	64.1	17.2	6.3	Yct.	6	180	1922	New York, N. Y.	New York, N. Y.
215476		Ga. p.	Mims.	25	25	51.1	12.0	1.8	Tow.	1	16	1917	Dardanello, Ark.	St. Louis, Mo.
90998		Ga. s.	Minie Davis.	27	17	53.0	16.6	6.0	Frt.	2	1	1876	Bristol, Me.	Calais, Me.
203817	LBWM	Ga. y.	Mimspearl.	85	58	99.9	16.7	7.7	Yct.	6	250	1911	Nyaok, N. Y.	Buffalo, N. Y.
218734		Ga. p.	Mina.	31	31	64.7	18.0	2.5	Pas.	1	36	1919	Clarksville, Mo.	St. Louis, Mo.
221285		Ga. s.	Mina O.	15	10	46.2	11.8	4.3	Fsh.	2	35	1921	San Diego, Calif.	San Diego, Calif.
202476		Ga. s.	Mindanao.	23	21	56.7	10.8	4.3	Pas.	1	1	1903	Athens, N. Y.	Miami, Fla.
222247		Ga. s.	Mindora.	14	11	47.8	12.0	4.8	Pas.	3	65	1919	Milwaukee, Wis.	Milwaukee, Wis.
127517	KQRY	Ga. y.	Mindoro.	44	38	51.9	17.0	8.1	Yct.	5	1	1900	New York, N. Y.	Salem, Mass.
215811		Ga. s.	Mino.	9	6	29.8	8.7	4.0	Fsh.	1	16	1917	Ketchikan, Alaska.	Ketchikan, Alaska.
92269		Ga. s.	Mineola.	7	6	29.5	13.5	3.4	Mso.	1	10	1891	Merrick, N. Y.	New York, N. Y.
93362		Ga. s.	Mineola.	23	10	43.0	15.9	7.0	Fsh.	8	1	1903	East Boothbay, Me.	Gloucester, Mass.
92405		Ga. s.	Minerva.	9	8	33.1	12.2	5.5	Fsh.	5	1	1892	Boothbay, Me.	Marchus, Me.
93119		Ga. s.	Minerva.	16	9	42.0	15.3	6.3	Fsh.	4	1	1901	East Boothbay, Me.	Portland, Me.
212332		Ga. s.	Minerva.	55	37	73.0	14.0	8.0	Tow.	3	45	1914	Stamford, Conn.	Houston, Tex.
215468		Ga. s.	Minerva.	22	18	46.2	15.0	6.0	Fsh.	3	43	1917	Rockport, Mass.	Boston, Mass.
216191		Ga. s.	Minette.	11	10	35.0	7.0	2.0	Tow.	1	7	1918	Newport, Ark.	St. Louis, Mo.
222954	MFCJ	Ga. y.	Minken.	59	51	62.2	16.5	7.3	Yct.	3	188	1923	Camden, N. J.	Buffalo, N. Y.
203883		Ga. s.	Minn.	8	5	26.7	9.5	3.4	Pas.	1	12	1907	Ballard, Wash.	Cordova, Alaska.
217750		Ga. s.	Minnahaha.	150	98	96.3	22.0	9.9	Fsh.	5	195	1919	Bellingham, Wash.	Seattle, Wash.
206833		Ga. s.	Minnepolls.	20	13	39.5	13.3	4.8	Fsh.	6	35	1909	Dockton, Wash.	Tacoma, Wash.
90558		Ga. s.	Minnehaha.	10	9	50.2	12.7	2.8	Frt.	2	16	1873	Cambridge, Md.	Crisfield, Md.
207467		Ga. s.	Minnehaha.	9	8	35.5	7.1	3.5	Pas.	2	20	1907	Alton, Ill.	St. Louis, Mo.
203178		Ga. s.	Minnehaha.	15	12	49.3	13.4	3.7	Frt.	2	20	1910	St. Petersburg, Fla.	Tampa, Fla.
205554		Ga. s.	Minnemac.	27	18	50.0	12.0	6.0	Tow.	1	1	1908	St. Joseph, Mich.	Marquette, Mich.
227491	LBMW	Ga. s.	Minnesota.	54	36	68.0	20.1	5.6	Frt.	1	40	1910	Trenon, N. J.	Wilmington, N. C.
922119		Ga. s.	Minnesota.	11	8	48.0	12.6	3.0	Frt.	2	45	1921	Canal Point, Fla.	Miami, Fla.
227871		Ga. s.	Minnie.	11	10	27.9	13.5	4.4	Cod.	3	12	1897	Tisbury, Mass.	Perth Amboy, N. J.
202971		Ga. s.	Minnie.	14	10	43.3	12.0	4.4	Fsh.	1	30	1906	Ballard, Wash.	Juneau, Alaska.
208079		Ga. s.	Minnie.	16	11	39.0	12.8	4.5	Fsh.	6	35	1910	Dockton, Wash.	Seattle, Wash.
208444		Ga. s.	Minnie.	13	8	33.0	11.1	3.6	Fsh.	5	20	1911	Seattle, Wash.	Do.
210206		Ga. s.	Minnie.	8	7	34.7	11.2	4.0	Fsh.	1	16	1912	Excursion Inlet, Alaska.	Juneau, Alaska.
210758		Ga. p.	Minnie.	9	8	65.0	16.0	3.0	Tow.	4	40	1909	Natchez, Miss.	Mobile, Ala.
211857		Ga. s.	Minnie.	8	6	35.2	10.3	4.0	Fsh.	2	30	1913	Los Angeles, Calif.	Los Angeles, Calif.
210623		Ga. s.	Minnie.	7	5	31.6	8.4	3.1	Fsh.	1	12	1912	Port Townsend, Wash.	Seattle, Wash.
220721		Ga. s.	Minnie.	10	8	37.5	8.6	2.4	Frt.	2	12	1920	Smyrna, N. C.	Beaufort, N. C.
214922		Ga. s.	Minnie D.	69	55	75.6	18.0	8.2	Frt.	5	125	1917	Seattle, Wash.	Seattle, Wash.
92971		Ga. s.	Minnie C.	42	25	68.2	19.4	5.6	Frt.	2	50	1899	Greenport, N. Y.	New York, N. Y.
217625		Ga. s.	Minnie O.	7	6	29.4	9.5	3.5	Pas.	3	12	1913	Nowark, N. J.	Nowark, N. J.
16498		Ga. s.	Minnie Chaso.	34	32	54.1	19.1	5.7	Frt.	2	13	1863	Fall River, Mass.	Calais, Me.
90155		Ga. s.	Minnie Davis.	14	13	46.6	14.6	5.2	Fsh.	8	1	1870	Bristol, Me.	Boston, Mass.

† Formerly ga. y. Eph V.
‡ Oil engine.

† Formerly ga. y. (a) Itasca II.
(b) Gataway.
‡ Formerly ga. y. Graydon.

† Formerly * ga. p. B. L. Elam.
‡ Unknown.

MERCHANT MOTOR VESSELS OF THE UNITED STATES—Continued.

Official No.	Signal letters.	Reg.	Name of vessel.	Gross tonnage.	Net tonnage.	Length.	Breadth.	Depth.	Service.	Crew.	Indicated horsepower.	When built.	Where built.	Home port (where permanent document issues).
						Feet.	Feet.	Feet.						
215221		Ga. s.	Minnie F.	31	21	60.0	14.2	6.6	Fsh.	6	30	1917	Los Angeles, Calif.	Los Angeles, Calif.
207729		Ga. s.	Minnie II.	13	9	52.0	11.5	4.3	Pas.	1	70	1903	Houston, Tex.	Houston, Tex.
202555		Ga. s.	Minnie Ha Ha.	15	10	43.5	12.3	4.3	Msc.	2	12	1902	Brooklyn, N. Y.	New York, N. Y.
214000		Ga. s.	Minnie K.	9	7	27.0	9.5	4.8	Fsh.	1	8	1916	Wrangell, Alaska.	Wrangell, Alaska.
92461		Ga. s.	Minnie May.	20	13	56.0	17.0	4.1	Msc.	1	10	1892	St. Peters, Md.	Cape Charles, Va.
218134		Ga. s.	Minnie Marvin.	7	5	31.6	8.3	4.1	Fsh.	2	12	1919	Bellingham, Wash.	Ketchikan, Alaska.
202820		Ga. s.	Minnie Mitchell.	8	6	34.8	7.6	2.6	Pas.	1	1	1905	Marshfield, Oreg.	Marshfield, Oreg.
203820		Ga. s.	Minnie S.	10	9	35.6	10.0	3.0	Fsh.	3	30	1906	Charlevoix, Mich.	Milwaukee, Wis.
212525		Ga. s.	Minnie S.	11	11	31.0	9.0	3.0	Pas.	1	16	1906do.....	Chicago, Ill.
215927		Ga. s.	Minnie S.	26	17	64.2	14.0	6.8	Msc.	0	75	1917	Brooklyn, N. Y.	New York, N. Y.
92789		Ga. s.	Minnie L. Moger.	16	14	41.0	14.4	4.0	Frt.	2	1897	Crittenden, Va.	Norfolk, Va.
145499		Ga. s.	Minta.	14	13	37.6	13.4	6.1	Pas.	2	1879	East Boston, Mass.	Baltimore, Md.
214335		Ga. y.	Minx.	25	20	60.5	12.2	6.5	Yct.	1	37	1916	New York, N. Y.	Los Angeles, Calif.
211984	LDJQ	Ga. y.	Mione.	32	26	54.2	13.4	5.9	Yct.	1	35	1911	Bayhead, N. J.	Boston, Mass.
92961		Ga. s.	Mira.	12	8	42.5	11.5	5.1	Pas.	2	36	1899	City Island, N. Y.	Nowark, N. J.
221877		Ga. s.	Mira.	10	7	32.6	10.0	5.4	Fsh.	3	16	1921	Seattle, Wash.	Wrangell, Alaska.
93266		Ga. s.	Miramny.	11	10	42.9	14.3	5.4	Fsh.	2	18	1902	Port Republic, N. J.	Philadelphia, Pa.
93018		Ga. y.	Mirage.	30	21	75.5	10.6	7.6	Yct.	3	60	1900	Bristol, R. I.	New York, N. Y.
93080		Ga. s.	Mirage.	14	9	50.0	13.8	3.2	Frt.	2	1900	Charlotte Harbor, Fla.	Tampa, Fla.
207387	LBKW	Ga. y.	MIRAMAR.	106	72	100.5	17.1	8.5	Yct.	9	200	1910	New York, N. Y.	New York, N. Y.
209328		Ga. y.	MIRAMAR.	96	91	87.0	17.0	6.0	Yct.	7	100	1912	Mantowoc, Wis.	Do.
212355		Ga. s.	MIRAMAR.	24	16	45.4	11.3	5.7	Yct.	1	37	1914	Seattle, Wash.	Tacoma, Wash.
222081	MDNS	Ga. y.	MIRAMAR.	230	131	95.1	21.1	12.5	Yct.	6	210	1922	City Island, N. Y.	Philadelphia, Pa.
214693		Ga. s.	Miranda II.	12	7	37.3	10.8	5.8	Frt.	3	20	1917	Portland, Mo.	Portland, Mo.
209787		Ga. s.	Mirene.	46	34	61.4	20.4	6.5	Frt.	4	80	1912	North Bend, Oreg.	Newport, Oreg.
210237		Ga. s.	Mirror.	23	10	53.0	18.0	4.2	Frt.	2	25	1912	Morgan City, La.	New York, N. Y.
213575		Ga. s.	Mirth.	11	9	41.4	9.3	6.0	Pas.	1	40	1915	St. Louis, Mo.	St. Louis, Mo.
92201		Ga. s.	Mischief.	7	6	27.3	12.3	3.9	Fsh.	2	1882	Osterville, Mass.	Newport, R. I.
201648	KWBS	Ga. y.	Mischief.	19	13	50.8	12.7	7.2	Yct.	2	15	1907	Boston, Mass.	Salom, Mass.
212582		Ga. s.	Mischief.	8	7	30.0	9.2	3.6	Fsh.	4	9	1900	Mantowoc, Wis.	Milwaukee, Wis.
213153		Ga. y.	Mischief.	19	14	50.0	10.2	4.8	Yct.	1	85	1915	Stamford, Conn.	Boston, Mass.
222245		Ga. s.	Mishima.	13	5	43.3	12.4	4.5	Fsh.	4	40	1917	San Diego, Calif.	Los Angeles, Calif.
206944		Ga. y.	Missabe.	17	15	42.5	11.2	4.6	Yct.	1	25	1909	Port Clinton, Ohio.	Tampa, Fla.
215462		Ga. y.	Missswilt.	41	36	64.1	14.4	6.4	Yct.	2	80	1917	Seattle, Wash.	Seattle, Wash.
201152	KWCQ	Ga. y.	Miss Donuts.	57	22	85.5	12.6	8.5	Yct.	3	500	1907	New York, N. Y.	New Haven, Conn.
221075		Ga. s.	Miss Everett.	7	0	34.0	9.6	4.2	Fsh.	1	10	1921	Everett, Wash.	Seattle, Wash.
222768		Ga. y.	Miss Jacksonville.	23	9	50.7	12.2	4.7	Yct.	4	15	1913	East Greenwich, R. I.	Savannah, Ga.
210148		Ga. y.	Miss Liberty.	21	17	60.8	11.0	5.0	Yct.	3	200	1918	Milwaukee, Wis.	Buffalo, N. Y.
220525		Ga. y.	Miss Liberty II.	33	22	61.8	12.0	5.8	Yct.	3	600	1920do.....	Do.
214460		Ga. s.	Miss Looft.	557	478	149.8	30.3	11.7	Pas.	10	600	1916	Crescent Park, R. I.	Providence, R. I.
220660		Ga. y.	Miss Mixit.	30	18	65.7	11.0	5.8	Yct.	1	400	1920	San Francisco, Calif.	Los Angeles, Calif.
207771		Ga. s.	Misslon.	13	8	42.4	10.0	3.6	Fsh.	1	20	1910	Sacramento, Calif.	Wrangell, Alaska.
209311		Ga. s.	Misslon Rock.	12	8	38.6	12.5	4.8	Tow.	1	50	1911	San Francisco, Calif.	San Francisco, Calif.
217305		Ga. s.	Mississippi.	9	0	39.4	10.0	2.8	Frt.	1	18	1900	New Orleans, La.	Port Arthur, Tex.
221472	MDBC	Ga. y.	Missoe.	43	28	67.2	18.1	0.3	Yct.	3	38	1921	Sallsbury, Md.	Pittsburgh, Pa.
222200	MIQP	Ga. s.	MISSOURIAN.	7,899	1,027	445.1	59.8	27.1	Frt.	49	1,500	1922	Chester, Pa.	New York, N. Y.
91217		Ga. s.	Mist.	6	5	31.3	11.1	3.3	Frt.	1	1880	Canarsie, N. J.	Bridgport, Conn.
203605		Ga. s.	Mistletoe.	18	12	54.2	12.0	3.3	Pas.	2	1905	Texas City, Tex.	Baltimore, Md.
92651		Ga. s.	Mistral.	33	31	61.0	14.4	7.8	Frt.	5	150	1895	Chicago, Ill.	Milwaukee, Wis.
222610		Ga. s.	Mistress.	15	10	38.7	10.5	4.0	Fsh.	3	36	1922	Mantowoc, Wis.	Grand Haven, Mich.
93256		Ga. s.	Mitchell.	14	10	49.5	11.6	4.7	Fsh.	3	35	1902	Tacoma, Wash.	Seattle, Wash.
217263		Ga. s.	Mitchell.	9	0	42.4	12.2	2.7	Frt.	2	16	1918	Wittman, Md.	Baltimore, Md.
205325		Ga. s.	Mitchell E.	15	10	32.4	12.2	4.5	Fsh.	1	12	1908	Evretil, Wash.	Ketchikan, Alaska.
91278		Ga. s.	Mizpah.	5	5	23.2	11.0	3.8	Fsh.	4	1890	Stonington, Conn.	Newport, R. I.
92519		Ga. s.	Mizpah.	7	5	27.0	12.0	4.2	Fsh.	2	1893	Noank, Conn.	Perth Amboy, N. J.
92537		Ga. s.	Mizpah.	8	6	40.9	11.0	5.3	Frt.	2	12	1878	Eastport, Me.	Eastport, Me.
92667		Ga. s.	Mizpah.	13	7	44.9	15.8	3.9	Oys.	3	1895	Bay St. Louis, Miss.	Gulfport, Miss.
92763		Ga. s.	Mizpah.	9	9	46.0	14.6	4.0	Frt.	1	1897	Sallsbury, Md.	Newport News, Va.
222166		Ga. s.	Miss.	13	6	35.5	0.0	4.0	Pas.	2	35	1903	Norfolk, Va.	Philadelphia, Pa.
213234		Ga. y.	Moana.	14	11	28.0	9.5	4.4	Yct.	1	30	1921	Seattle, Wash.	Tacoma, Wash.
213273		Ga. p.	Mobridge.	23	23	58.4	15.4	2.9	Frt.	2	1915	Mobridge, S. Dak.	Pomona, N. Dak.
209113		Ga. p.	Mocket.	14	14	55.0	12.0	3.0	Tow.	2	40	1911	New Boston, Ill.	Dubuque, Iowa.
93281		Ga. s.	Mocking Bird.	11	7	39.4	9.0	3.7	Fsh.	1	30	1902	Whatcom, Wash.	Port Townsend, Wash.
202578		Ga. s.	Mocking Bird.	37	18	70.0	22.4	5.3	Wal.	4	60	1905	Sallsbury, Md.	Norfolk, Va.
90394		Ga. s.	Mohawk.	10	7	41.5	11.1	5.4	Yct.	3	1872	Buffalo, N. Y.	Do.
201782		Ga. p.	Mohawk.	8	8	60.0	10.0	2.1	Pas.	1	1905	Terre Haute, Ind.	Paducah, Ky.
206628	LBFQ	Ga. y.	Mohawk.	20	20	49.9	11.0	0.2	Yct.	1	1909	Baltimore, Md.	Washington, D. C.
207932		Ga. s.	Mohawk.	14	11	35.7	10.1	4.2	Tow.	2	30	1905	New Berlin, Fla.	Jacksonville, Fla.
216556	LMDW	Ga. s.	MOHAWK.	369	274	145.0	23.3	12.0	Tnk.	6	1918	Jacksonville, Fla.	Port Arthur, Tex.
217420		Ga. s.	Mohawk.	48	38	58.9	18.8	5.3	Frt.	2	36	1918	Seaslove, N. C.	Washington, N. C.
218513		Ga. y.	Mohawk.	46	38	57.2	15.2	5.6	Yct.	2	70	1912	Tonawanda, N. Y.	Toledo, Ohio.

1 Formerly sch. y. Trineulo.
 2 Formerly ga. y. Neaugar.
 3 Formerly ga. y. Marigold.
 4 Formerly ga. s. Vamoose.

5 Formerly ga. y. Utopia.
 6 Formerly ga. y. Yaqui.
 7 Formerly ga. y. Miss Snip.
 8 Formerly ga. s. Comet A.

9 Formerly ga. s. Tom Thomson.
 † Composite.
 ‡ Oil engine.

MERCHANT MOTOR VESSELS OF THE UNITED STATES—Continued.

Official No.	Signal letters.	Rtg.	Name of vessel.	Gross tonnage.	Net tonnage.	Length.	Breadth.	Depth.	Service.	Crew.	Indicated horsepower.	When built.	Where built.	Home port (where permanent documents).
						Feet.	Feet.	Feet.						
220243		Ga. s.	Mohawk	14	13	36.9	13.7	4.1	Msc.	1	35	1902	Canandaigua, N. Y.	New York, N. Y.
220299		Ga. y.	Mohawk	17	16	38.0	10.0	4.4	Yot.	2	45	1911	West DePeris, Wis.	Milwaukee, Wis.
221253		Ga. s.	Mohawk	21	18	46.0	11.6	8.2	Msc.	1	50	1912	do.	Marquette, Mich.
221746		Ga. s.	Mohawk	13	11	37.2	13.4	5.2	Msc.	2	12	(1)	(1)	New York, N. Y.
223016		Ga. s.	Mohawk	14	13	58.2	13.8	2.2	Pas.	1	40	1922	Branson, Mo.	St. Louis, Mo.
214781		Ga. s.	Molra	39	32	66.7	15.2	6.8	Frt.	7	50	1917	Tacoma, Wash.	Portland, Ore.
93043		Ga. s.	Mokoll	58	39	80.0	18.2	6.8	Pas.	4	1878		San Francisco, Calif.	Honolulu, Hawaii.
91564		Ga. s.	Molle	6	5	24.3	11.6	3.4	Frt.	1	8	1886	Hourne, Mass.	New Bedford, Mass.
205955		Ga. s.	Molle	11	6	45.0	10.0	3.3	Frt.	1	37	1908	Crittenden, Va.	Norfolk, Va.
208660		Ga. y.	Molle	16	14	43.2	11.3	6.9	Yct.	3	25	1911	Stamford, Conn.	New York, N. Y.
203857		Ga. s.	Molle B.	8	7	60.8	11.6	2.5	Pas.	2	1906		Houston, Tex.	Galveston, Tex.
92724		Ga. s.	Molle Brittain	9	7	40.3	11.9	3.1	Frt.	1	1896		Crittenden, Va.	Norfolk, Va.
222755		Ga. y.	Molly H.	18	14	50.7	10.0	5.8	Yct.	2	150	1923	New York, N. Y.	Chicago, Ill.
92775		Ga. s.	Molle Lee	47	29	68.6	26.6	3.6	Frt.	6	65	1897	Bayou Talla, Miss.	New Orleans, La.
201725		Ga. s.	Molle M.	13	13	48.2	16.3	3.0	Oys.	4	40	1905	Patchogue, N. Y.	New York, N. Y.
219641		Ga. s.	Molle O. II.	65	61	60.4	19.0	5.3	Yct.	3	50	1920	Miami, Fla.	Miami, Fla.
91961		Ga. s.	Molle S. Bell	10	10	49.5	13.4	3.3	Frt.	1	6	1887	Somerset County, Md.	Manteo, N. C.
200794		Ga. s.	Molle V. Leonard	59	46	82.5	22.8	3.1	Frt.	3	1004		Cambridge, Md.	Cape Charles, Va.
208542		Ga. s.	Molly Lemon	8	8	28.6	8.0	3.2	Fsh.	2	12	1905	Manitowoc, Wis.	Milwaukee, Wis.
93081		Ga. s.	Mona	9	8	34.0	9.4	3.1	Frt.	2	20	1900	East Boothbay, Me.	Rockland, Me.
222287		Ga. s.	Mona	10	10	37.0	10.4	4.5	Mso.	3	30	(1)	(1)	New York, N. Y.
221020		Ga. s.	Monaco	12	9	42.4	13.9	3.0	Frt.	2	20	1920	Grand Isle, La.	New Orleans, La.
208515		Ga. s.	Monaghan	36	25	56.2	14.0	5.8	Fsh.	6	20	1911	Orcas, Wash.	Seattle, Wash.
209503	LBV	Ga. y.	Monaloe	104	60	118.2	15.8	9.8	Yct.	9	500	1909	Boston, Mass.	Pittsburgh, Pa.
222600		Ga. y.	Mon Ami	17	17	37.4	10.4	2.8	Yct.	2	24	1922	Hope Villa, La.	New Orleans, La.
201137		Ga. y.	Monarch	22	20	49.5	11.6	6.4	Yct.	3	1907		New Haven, Conn.	Baltimore, Md.
201390		Ga. s.	Monarch	12	8	42.1	10.3	2.9	Pas.	1	25	1904	Grand Rapids, Mich.	Port Lavaca, Tex.
209311		Ga. s.	Monarch	6	8	41.2	11.7	4.1	Fsh.	3	1909		Erie, Pa.	Rochester, N. Y.
210118		Ga. s.	Monarch	22	18	43.3	13.6	5.3	Fsh.	0	20	1913	Gig Harbor, Wash.	Tacoma, Wash.
218012		Ga. p.	Monarch	23	19	39.6	11.6	2.5	Tow.	1	22	1910	Black Rock, Ark.	St. Louis, Mo.
219149		Ga. s.	Monarch	91	38	91.3	23.4	6.0	Frt.	6	60	1910	Stockton, Calif.	San Francisco, Calif.
220547		Ga. p.	Monarch	25	15	51.0	11.2	2.7	Frt.	2	15	1920	Morgan City, La.	Morgan City, La.
213535		Ga. y.	Moneka	28	22	57.5	11.9	5.6	Yct.	2	50	1916	Neposset, Mass.	Bridgeport, Conn.
213122	LFMW	Ga. p.	Monitor	26	26	63.6	23.2	3.1	Pas.	4	25	1915	Arrow Rock, Mo.	St. Louis, Mo.
213392		Ga. s.	Monitor	30	20	49.7	14.0	6.3	Fsh.	7	40	1915	Dockett, Wash.	Tacoma, Wash.
219024		Ga. s.	Monitor	14	12	32.0	11.5	3.8	Fsh.	2	16	1918	Middleburg, Fla.	Jacksonville, Fla.
221567		Ga. p.	Monitor	23	20	41.5	12.6	5.2	Fsh.	5	27	1920	Two Rivers, Wis.	Milwaukee, Wis.
218192		Ga. p.	Monitor	18	7	31.0	8.0	2.4	Pas.	2	6	1922	Brownsville, Ky.	Louisville, Ky.
218375		Ga. y.	Monon	10	12	53.4	10.1	4.6	Yct.	4	400	1917	New York, N. Y.	New Bedford, Mass.
127519	KQWR	Ga. y.	Monolaka	20	23	50.2	15.4	6.7	Yct.	1	1901		Boston, Mass.	Ellsworth, Mo.
116770		Ga. s.	Montagne	8	7	25.3	11.0	4.8	Frt.	1	1897		South Boston, Mass.	Fall River, Mass.
210911		Ga. s.	Montana	30	24	55.5	13.0	8.0	Mso.	3	80	1911	Racine, Wis.	New York, N. Y.
216448		Ga. s.	Montana	9	7	31.5	9.5	3.7	Fsh.	1	15	1918	Bay Center, Wash.	San Francisco, Calif.
212980		Ga. s.	Montana	25	17	44.5	13.5	5.9	Fsh.	8	30	1915	Gig Harbor, Wash.	Seattle, Wash.
205022		Ga. s.	Montclair	23	15	48.0	12.0	4.0	Fsh.	3	32	1908	Tacoma, Wash.	Ketchikan, Alaska.
208180		Ga. s.	Monterey	9	6	37.5	10.6	4.2	Tow.	1	50	1911	Black Diamond, Calif.	San Francisco, Calif.
91703		Ga. s.	Montezuma	73	53	73.3	26.2	6.9	Frt.	5	85	1884	San Francisco, Calif.	Do.
205723		Ga. p.	Moonlight	13	8	46.0	10.7	2.5	Oys.	2	15	1907	Honouma, La.	Morgan City, La.
211167		Ga. s.	Moonlight	21	14	42.1	13.7	6.7	Fsh.	7	20	1913	Tacoma, Wash.	Seattle, Wash.
212521		Ga. s.	Moonlight	10	7	41.1	11.0	4.7	Pas.	4	40	1914	Los Angeles, Calif.	Los Angeles, Calif.
213222		Ga. s.	MOONLIGHT	12	11	40.5	9.8	2.9	Mso.	1	24	1914	Dubuque, Iowa	Des Moines, Iowa.
216449		Ga. s.	Moonlight	9	6	38.0	10.4	4.0	Fsh.	1	12	1918	Hydaburg, Alaska	Ketchikan, Alaska.
216596		Ga. s.	Moonlight	14	12	41.0	11.0	3.2	Fsh.	1	16	1918	Sitka, Alaska	Juneau, Alaska.
212117	LQDB	Ga. s.	MOONSHINE	1,955	1,380	262.0	43.7	21.2	Frt.	15	320	1916	Toledo, Ohio	New York, N. Y.
221611		Ga. s.	Moonshine	9	9	36.2	6.0	2.6	Pas.	1	27	1916	Elizabeth, Pa.	Pittsburgh, Pa.
220199		Ga. s.	Moore No. 2.	15	10	49.5	12.5	5.2	Tow.	1	100	1920	San Diego, Calif.	San Francisco, Calif.
210045		Ga. s.	Moose	9	9	38.7	9.3	4.2	Frt.	1	15	1905	Norfolk, Va.	Boston, Mass.
213070		Ga. s.	Moose	8	5	84.4	10.0	3.2	Frt.	1	12	(1)	(1)	Tacoma, Wash.
222250		Ga. s.	Moose	10	8	35.2	11.4	3.6	Pas.	2	24	1917	Port Republic, N. J.	Philadelphia, Pa.
220764		Ga. s.	Mopic	6	5	31.0	8.0	3.8	Pas.	1	24	1913	Sault Ste. Marie, Mich.	Marquette, Mich.
219232		Ga. s.	Morowitz Bros.	16	10	48.5	10.8	4.5	Frt.	1	50	1919	Hattery Park, Va.	Newport News, Va.
93190		Ga. s.	Morgan City	8	5	36.7	11.3	2.5	Frt.	2	1901		Berwick, La.	New Orleans, La.
216352		Ga. p.	Morgantown	25	25	59.0	12.7	2.5	Tow.	3	15	1918	Morgantown, Ky.	Louisville, Ky.
206206		Ga. s.	Moris	9	8	25.5	8.5	3.6	Fsh.	3	8	1906	Marinette, Wis.	Milwaukee, Wis.
222243		Ga. s.	Morning Catch	10	8	34.0	10.4	3.4	Fsh.	3	12	1920	Hoonah, Alaska	Juneau, Alaska.
207623		Ga. s.	Morning Dip	7	6	28.3	8.7	3.3	Pas.	1	14	1905	Leland, Mich.	Grand Haven, Mich.
90297		Ga. s.	Morning Light	13	12	44.3	16.4	3.6	Tow.	2	1873		Patchogue, N. Y.	Norfolk, Va.
90897		Ga. s.	Morning Light	35	33	67.8	22.4	4.5	Frt.	2	30	1876	Camden, N. J.	Crisfield, Md.
203368		Ga. s.	Morning Star	9	9	36.8	13.2	5.0	Fsh.	6	1906		Rockport, Mass.	Philadelphia, Pa.
207167		Ga. s.	Morning Star	10	10	34.0	9.6	4.0	Fsh.	3	12	1907	Two Rivers, Wis.	Milwaukee, Wis.
208543		Ga. s.	Morning Star	12	11	33.8	8.3	3.4	Fsh.	2	10	1904	Manitowoc, Wis.	Chicago, Ill.
208909		Ga. s.	Morning Star	30	20	58.4	14.2	6.6	Msc.	5	70	1911	Benton Harbor, Mich.	Do.
209577		Ga. s.	Morning Star	34	23	53.0	16.0	5.2	Fsh.	7	40	1912	Seattle, Wash.	Cordova, Alaska.
210569		Ga. p.	Morning Star	14	14	56.0	10.6	2.7	Pas.	1	32	1912	Joppa, Ill.	St. Louis, Mo.

1 Formerly ga. p. Hope.
 2 Formerly sch. y. Colleen Bawn.

3 Formerly U. S. Navy launch.
 † Oil engine.

† Unknown.

MERCHANT MOTOR VESSELS OF THE UNITED STATES—Continued.

Official No.	Signal letters.	Rtg.	Name of vessel.	Gross tonnage.	Net tonnage.	Length.	Breadth.	Depth.	Service.	Crew.	Indicated horsepower.	When built.	Where built.	Home port (where permanent license).
						<i>Fect.</i>	<i>Fect.</i>	<i>Fect.</i>						
215719		†Ga. s.	Morning Star	38	35	55.4	12.0	6.2	Msc.	5	140	1917	Benton Harbor, Mich.	Grand Haven, Mich.
215705		†Ga. s.	Morris H.	15	10	47.9	10.5	3.6	†Pas.	1	80	1917	Rainier, Oreg.	Portland, Oreg.
214789		Ga. s.	Morzhovol	81	63	80.2	15.9	7.6	Fsh.	1	110	1917	Seattle, Wash.	Seattle, Wash.
92052		Ga. s.	Moslem	7	0	32.2	13.0	2.9	Fsh.	2	1889	Amityville, N. Y.	New York, N. Y.
210146		Ga. s.	Mot.	36	25	64.4	16.4	3.2	Fsh.	2	2	Vancoboro, N. O.	Washington, N. C.
93358		Ga. s.	Motor	38	17	61.8	15.4	7.3	Fsh.	2	1903	Gloucester, Mass.	Philadelphia, Pa.
218458		Ga. s.	MOTOR BARGE No. 30	326	196	134.4	23.6	12.2	Tnk.	4	150	1919	Philadelphia, Pa.	Do.
218861		Ga. s.	MOTOR BARGE No. 31	326	196	134.4	23.6	12.2	Tnk.	4	150	1919	Do.	Do.
216635		Ga. s.	MOTOR LAUNCH No. 10	44	39	62.5	15.0	7.7	Tow.	3	150	1919	Do.	Do.
217752		Ga. s.	MOTOR LAUNCH No. 11	44	39	62.5	15.0	7.7	Tow.	3	150	1919	Do.	Do.
218883		Ga. s.	MOTOR LAUNCH No. 12	45	31	62.5	15.2	7.0	Tow.	4	150	1919	Do.	Do.
214134		Ga. s.	Mouette	13	12	33.5	13.5	4.5	Frt.	1	30	1909	East Providence, R. I.	Provincetown, Mass.
211706		Ga. s.	Mound City	7	6	35.0	8.0	2.6	Fsh.	1	15	1913	Mound City, Ill.	St. Louis, Mo.
219708		Ga. s.	Mountaineer	40	27	56.4	15.3	6.7	Psh.	8	50	1920	Tacoma, Wash.	Los Angeles, Calif.
216217	LKPB	†Ga. s.	Mount Baker	2,904	2,429	285.5	44.8	24.1	Fsh.	27	1,000	1918	Portland, Oreg.	San Francisco, Calif.
222508		Ga. s.	Mount Vernon	8	5	24.5	8.5	4.0	Msc.	2	90	1918	New York, N. Y.	New York, N. Y.
213781		*Ga. p.	Mozella	29	22	50.7	12.0	2.5	Tow.	1	20	1915	Newport, Ark.	St. Louis, Mo.
205217		Ga. s.	Mt. Eden	12	8	44.1	12.8	3.4	Tow.	1	90	1907	San Francisco, Calif.	San Francisco, Calif.
204832		*Ga. p.	Mountain Belle	13	13	56.5	13.0	2.2	Tow.	1	1907	Ironton, Ohio	Cincinnati, Ohio.
222421		Ga. s.	Mud Turtle	10	9	35.1	8.5	2.5	Pas.	1	24	1922	St. Louis, Mo.	St. Louis, Mo.
216923		Ga. y.	Mulmarid V	31	-26	55.9	14.0	5.5	Yct.	2	200	1917	Red Bank, N. J.	New York, N. Y.
204574		Ga. s.	Mukllto	26	17	49.8	13.5	4.8	Tow.	2	1907	Mukllto, Wash.	Port Townsend, Wash.
218006	LRBH	Ga. s.	MUNCOVE	2,437	1,480	253.4	43.7	24.5	Frt.	25	900	1919	Ecorse, Mich.	New York, N. Y.
219682		Ga. s.	Munlancha	35	24	67.8	16.3	6.7	Frt.	2	100	1920	Brooklyn, N. Y.	Do.
204130		Ga. y.	Murlel	40	34	65.2	14.0	6.3	Yct.	1	1907	Long Island City, N. Y.	Seattle, Wash.
93291		Ga. s.	Murlel	7	6	30.0	11.6	3.3	Frt.	1	12	1902	Riverhead, N. Y.	New York, N. Y.
216300		Ga. s.	Murlel	31	7	62.4	14.4	7.1	Frt.	2	60	1918	East Boothbay, Me.	Eastport, Me.
220949	MCGP	Ga. s.	Murlel	2,220	1,590	245.8	40.7	23.9	Frt.	31	1,280	1920	Houghton, Wash.	Seattle, Wash.
214641		Ga. s.	Murray Vandiver	14	9	43.5	14.5	4.9	Tow.	2	100	1916	Croton-on-Hudson, N. Y.	Baltimore, Md.
202943		Ga. s.	Murrelet	11	7	36.7	9.6	3.2	Fsh.	1	8	1906	Ballard, Wash.	Ketchikan, Alaska.
211164		Ga. s.	Murrelet	10	6	41.0	11.0	4.2	Msc.	2	20	1911	Seattle, Wash.	Juneau, Alaska.
17260		Ga. s.	Muslo	11	10	35.0	14.0	4.0	Frt.	2	1861	New York, N. Y.	Norfolk, Va.
203510		Ga. s.	Muslo	10	10	51.0	11.6	4.5	Pas.	1	55	1906	Terminal Island, Calif.	Los Angeles, Calif.
206693		Ga. s.	Muskegon	13	9	58.0	9.6	3.8	Frt.	1	1903	Wayzata, Minn.	St. Paul, Minn.
93143		Ga. s.	Mustang	5	5	28.8	11.0	2.6	Fsh.	2	6	1885	Mustang Island, Tex.	Aranas Pass, Tex.
209174		Ga. s.	Mustang	37	34	56.0	12.5	7.0	Mso.	3	60	1911	St. Joseph, Mich.	New York, N. Y.
219105		Ga. s.	Mutt & Joff	5	5	24.5	7.8	2.6	Fsh.	3	10	1916	Green Bay, Wis.	Milwaukee, Wis.
219114		Ga. s.	Mutual	47	42	49.6	14.9	5.2	Pas.	2	40	1919	Patchogue, N. Y.	New York, N. Y.
219917		Ga. s.	Mutual	100	53	79.0	19.6	8.7	Fsh.	10	100	1920	Tacoma, Wash.	Seattle, Wash.
209967		Ga. s.	Muzon	29	19	52.4	15.9	6.2	Fsh.	2	50	1912	Docketon, Wash.	Ketchikan, Alaska.
92841		Ga. s.	Myakka	14	7	40.8	13.4	5.5	Pas.	3	40	1894	Morris Heights, N. Y.	Mobile, Ala.
111017		Ga. y.	My Gypsy	32	27	69.0	12.0	5.7	Yct.	4	120	1893	Boston, Mass.	Boston, Mass.
221065		Ga. y.	My Jo	24	21	41.6	15.2	3.3	Yct.	1	30	1920	Port Orange, Fla.	St. Augustine, Fla.
93211		Ga. s.	Myrdale	13	9	43.0	11.2	4.8	Pas.	2	25	1901	Atlantic City, N. J.	Pensacola, Fla.
221438		Ga. y.	Myradyo	10	5	40.8	8.5	4.1	Yct.	1	25	1903	New York, N. Y.	Buffalo, N. Y.
208813		Ga. s.	Myra	8	7	31.3	8.0	3.2	Fsh.	2	8	1907	Sturgeon Bay, Wis.	Milwaukee, Wis.
93199		Ga. s.	Myra Inman	11	8	37.0	14.8	4.0	Oys.	2	1901	Gloucester, Mass.	Boston, Mass.
218241		Ga. s.	Myra J. Wooster	46	17	63.5	16.2	7.2	Frt.	1	70	1918	Tremont, Me.	Rockland, Me.
92577		Ga. s.	Myrtle	6	6	25.7	12.0	3.9	Fsh.	1	12	1894	Osterville, Mass.	Vineyard Haven, Mass.
93006		Ga. s.	Myrtle	43	32	69.7	20.8	6.0	Oys.	5	1900	Patchogue, N. Y.	Bridgeport, Conn.
93310		Ga. s.	Myrtle	9	9	30.0	11.7	5.7	Frt.	2	8	1902	Friendship, Me.	Belfast, Me.
205117		Ga. s.	Myrtle	14	10	45.3	12.3	3.4	Pas.	1	30	1903	Astoria, Oreg.	Portland, Oreg.
208770		Ga. s.	Myrtle	16	11	46.4	13.0	5.1	Frt.	1	80	1911	Oakland, Calif.	San Francisco, Calif.
209811		Ga. s.	Myrtle	23	15	42.9	13.5	6.2	Fsh.	1	32	1912	Seattle, Wash.	Seattle, Wash.
213579		Ga. y.	Myrtle	21	15	40.8	11.7	6.3	Yct.	2	50	1915	Elizabeth City, N. C.	Elizabeth City, N. C.
213692		Ga. s.	Myrtle	6	6	25.0	7.6	2.9	Fsh.	3	10	1915	Detroit Harbor, Wis.	Milwaukee, Wis.
215334		Ga. s.	Myrtle	18	15	41.8	12.4	5.4	Fsh.	4	20	1917	Seattle, Wash.	Ketchikan, Alaska.
216027		Ga. s.	Myrtle	14	9	39.0	11.3	6.0	Fsh.	7	16	1918	Do.	Seattle, Wash.
217958		Ga. s.	Myrtle	9	7	34.2	8.9	4.6	Tow.	1	16	1919	Port Orchard, Wash.	Do.
218278		*Ga. p.	Myrtle	40	31	64.8	14.0	2.2	Tow.	1	50	1919	Cape Girardeau, Mo.	St. Louis, Mo.
221527		*Ga. p.	Myrtle	12	12	54.0	10.0	2.8	Frt.	2	25	1921	Loudon, Tenn.	Chattanooga, Tenn.
202933		Ga. s.	Myrtle P.	16	8	43.0	13.0	6.4	Frt.	2	14	1906	Bremen, Me.	Rockland, Me.
207893		Ga. s.	Myrtle II	11	7	31.9	8.4	3.8	Fsh.	1	12	1910	Edson, Wash.	Port Townsend, Wash.
215923		Ga. s.	Myrtle H	23	21	42.0	13.4	6.0	Pas.	2	27	1917	Wrangell, Alaska	Cordova, Alaska.
213303		Ga. s.	Myrtle May	12	8	33.0	11.0	4.7	Frt.	1	20	1915	Tacoma, Wash.	Seattle, Wash.
213494		Ga. s.	Myrtle Soper	10	9	30.6	14.2	4.1	Pas.	1	20	1906	Barnegat, N. J.	Philadelphia, Pa.
210460		Ga. s.	Myrtle W	9	8	43.2	8.5	3.3	Pas.	1	32	1912	Evansville, Ind.	St. Louis, Mo.
214990		Ga. s.	Myrtle Z	8	8	28.2	8.6	3.1	Fsh.	2	10	1915	Little Suamico, Wis.	Milwaukee, Wis.
207426		Ga. s.	Myrtle E. Tyler	7	6	35.5	10.3	3.1	Frt.	1	16	1908	Fishing Creek, Md.	Crisfield, Md.
210528		Ga. s.	Myrtle and Thelma	14	8	47.2	10.8	4.4	Oys.	1	15	1912	Ruark, Va.	Cape Charles, Va.
204487		Ga. s.	Myrtle and Walter	6	6	28.9	9.0	5.1	Fsh.	3	1907	Brooklin, Me.	South West Harbor, Me.

† Formerly ga. s. Mount Shasta.
 † Formerly U. S. Navy Resolute.
 † Formerly ga. s. Coveadale.
 † Formerly ga. y. Lydla.

† Formerly ga. s. Effort II.
 † Formerly ga. s. George C. Van Tuyl.
 † Formerly ga. s. Mustang.
 † Formerly U. S. S. Mustang.

† Formerly ga. s. Legaz Bros.
 † Oil engine.

MERCHANT MOTOR VESSELS OF THE UNITED STATES—Continued.

Official No.	Signal letters.	Rlg.	Name of vessel.	Gross tonnage.	Net tonnage.	Length.			Depth.	Service.	Crew.	Indicated horsepower.	When built.	Where built.	Home port (when permanent document issues).
						Feet.	Feet.	Feet.							
90872		Ga. s.	Mystery.....	28	17	55.9	13.7	4.5	Frt.	2	1905	Straits, N. C.....	New Bern, N. C.	
92104		Ga. s.	Mystery.....	9	6	43.3	10.4	2.8	Fsh.	2	1888	Punta Gorda, Fla.	Key West, Fla.	
201418	KTFB	Ga. s.	Mystery.....	115	73	98.5	23.8	11.2	Frt.	6	60	1904	Gloucester, Mass.	San Juan, P. R.	
215183		Ga. y.	Mystery.....	20	14	61.4	9.5	5.0	Yct.	3	400	1917	New York, N. Y.	New York, N. Y.	
221340		Ga. s.	Mystery.....	11	7	44.8	11.4	3.0	Frt.	2	25	1905	Brunswick, Ga.	Norfolk, Va.	
222123		Ga. s.	Mystery.....	11	7	32.0	12.7	4.7	Fsh.	2	24	1922	Orlando, Md.	Brunswick, Ga.	
92473		Ga. s.	Mystlo.....	16	11	56.0	16.1	4.2	Frt.	2	14	1892	Medford, Mass.	Baltimore, Md.	
202049		Ga. s.	Mystlo.....	9	8	41.0	9.3	4.3	Pas.	1	20	1905	Georgiana, Fla.	New Bedford, Mass.	
202293		Ga. s.	Mystlo.....	11	10	41.2	10.2	2.3	Pas.	1	6	1905	Gloucester, N. C.	St. Augustine, Fla.	
210785		Ga. s.	Mystlo.....	13	11	37.8	9.6	3.2	Frt.	1	14	1912	Rock Island, Ill.	New Bern, N. C.	
213876		*Ga. p.	Mystlo.....	23	19	43.0	12.0	3.0	Pas.	1	20	1916		Des Moines, Iowa.	
N.															
215349		Ga. s.	N. Ardito.....	24	11	50.8	13.4	6.2	Fsh.	1	60	1917	San Francisco, Calif.	San Diego, Calif.	
212687		Ga. s.	N. Estelle.....	15	7	43.0	12.0	3.6	Frt.	1	17	1914	Mauns Harbor, N. C.	Norfolk, Va.	
130585		Ga. s.	N. A. Rows.....	16	15	41.9	14.9	6.2	Fsh.	6	1892	Boothbay, Me.	Gulfport, Miss.	
130921		Ga. s.	N. D. Tobey.....	12	8	38.0	8.1	3.8	Tow.	1	1901	Hadlock, Wash.	Seattle, Wash.	
208985		Ga. s.	N. E. Wright.....	17	9	48.0	11.2	4.5	Frt.	2	20	1911	Deltaville, Va.	Cape Charles, Va.	
220602		Ga. s.	N. H. Breaux.....	21	19	45.8	12.4	2.7	Pas.	2	25	1920	Rhoda, La.	Morgan City, La.	
130556		Ga. s.	N. S. Gallup.....	29	28	50.5	19.1	5.3	Frt.	3	40	1891	New London, Conn.	Philadelphia, Pa.	
221917		Ga. s.	N. W. F. 1.....	6	6	33.9	9.6	3.3	Fsh.	6	18	1913	Long Branch, N. J.	Do.	
221918		Ga. s.	N. W. F. 2.....	8	6	35.8	9.3	3.2	Fsh.	6	15	1908	do.	Do.	
221910		Ga. s.	N. W. F. 3.....	6	6	35.6	9.2	3.2	Fsh.	6	15	1908	do.	Do.	
221920		Ga. s.	N. W. F. 4.....	6	6	35.8	9.3	3.2	Fsh.	6	19	1908	do.	Do.	
221845		Ga. s.	N. & K. No. 1.....	17	11	45.5	12.3	5.4	Fsh.	2	40	1918	Wilmington, Calif.	Los Angeles, Calif.	
218302		Ga. s.	N. & K. No. 2.....	18	11	49.0	12.3	5.7	Fsh.	6	50	1918	Los Angeles, Calif.	Do.	
130836		Ga. s.	N. & S.....	12	8	36.4	11.2	3.2	Pos.	1	15	1899	Seattle, Wash.	Cordova, Alaska.	
207412		Ga. s.	N. & S.....	19	14	38.8	12.7	4.6	Fsh.	7	32	1910	Tacoma, Wash.	Seattle, Wash.	
218041		Ga. s.	N. by E.....	10	7	32.4	10.0	4.0	Fsh.	1	16	1919	Aberdeen, Wash.	Do.	
220903		Ga. s.	Nadhl.....	10	7	40.1	10.6	4.5	Fsh.	3	30	1916	Los Angeles, Calif.	San Diego, Calif.	
209588		Ga. s.	Nadl.....	14	10	39.4	12.1	3.8	Frt.	1	40	1912	St. Petersburg, Fla.	Tampa, Fla.	
211144		Ga. y.	Nadla.....	20	13	43.4	12.2	4.5	Yct.	2	35	1913	South Jacksonville, Fla.	Newark, N. J.	
91022		Ga. s.	Nadine.....	11	8	33.7	12.6	4.0	Msc.	1	20	1877	Greenport, N. Y.	New York, N. Y.	
157513		Ga. s.	Naganook.....	14	12	42.3	14.2	4.3	Mso.	1	1897	New York, N. Y.	Do.	
130631		Ga. s.	Nalad.....	9	7	29.7	13.0	4.3	Mso.	1	20	1893	Greenport, N. Y.	Do.	
130826		Ga. s.	Nalad.....	8	8	35.0	10.3	4.0	Mso.	2	1899	Salem, N. J.	Philadelphia, Pa.	
200125		Ga. s.	Nalad.....	14	7	65.0	8.6	4.4	Pas.	1	1903	Detroit, Mich.	Detroit, Mich.	
204336		Ga. s.	Nalad.....	9	8	33.6	7.4	4.0	Pas.	2	1907	Winchester, Wis.	Milwaukee, Wis.	
207439		Ga. s.	Nalad.....	15	10	47.0	13.6	3.9	Fsh.	2	40	1910	Seattle, Wash.	Juneau, Alaska.	
222270		Ga. s.	Nalad.....	13	11	53.0	7.8	3.6	Pas.	1	60	1918	St. Louis, Mo.	St. Louis, Mo.	
222979		Ga. s.	Nalad.....	12	9	40.0	11.6	3.6	Pas.	1	30	1923	Port Richmond, N. Y.	Philadelphia, Pa.	
206504		Ga. y.	Nais.....	21	14	45.5	11.4	5.5	Yct.	3	40	1909	Manitowoc, Wis.	Chicago, Ill.	
207907		Ga. s.	Najocks.....	19	17	45.1	10.7	4.4	Pas.	1	60	1910	Medford, Mass.	Boston, Mass.	
205551		Ga. s.	Nakau.....	9	9	31.9	7.6	4.2	Frt.	1	16	1894	New York, N. Y.	Providence, R. I.	
215100		Ga. s.	Nakat.....	11	7	36.2	9.9	5.2	Fsh.	2	30	1917	Seattle, Wash.	Ketchikan, Alaska.	
218688		Ga. s.	Nakina.....	13	10	46.0	13.7	2.7	Pas.	1	60	1919	Juneau, Alaska.	Juneau, Alaska.	
208747		Ga. s.	Naldnah.....	11	8	40.7	8.0	3.8	Pas.	1	20	1908	Alton, Ill.	Paducah, Ky.	
222644		Ga. y.	NALDNAH II.....	57	49	61.1	14.1	4.0	Yct.	1	100	1922	Jeffersonville, Ind.	St. Louis, Mo.	
207308		Ga. s.	Namakanta.....	11	7	42.9	10.9	4.3	Fsh.	2	28	1910	Boothbay Harbor, Me.	Bolton, Me.	
214143		Ga. s.	Namke.....	13	12	33.2	11.0	4.4	Frt.	1	16	1916	Bayport, N. Y.	New York, N. Y.	
211632		Ga. s.	Nan.....	7	6	29.4	12.3	3.7	Frt.	1	15	1902	Atlantic City, N. J.	Miami, Fla.	
208482		Ga. s.	Nan B.....	43	36	60.6	15.8	5.8	Fsh.	3	65	1911	Astoria, Oreg.	Ketchikan, Alaska.	
211446		Ga. y.	Nan C.....	19	15	41.7	12.7	4.9	Yct.	1	35	1913	Atlantic City, N. J.	Philadelphia, Pa.	
92285		Ga. y.	Nancy.....	16	17	41.2	14.8	5.0	Yct.	1	16	1838	Mystlo, Conn.	Fall River, Mass.	
210267		Ga. s.	Nancy.....	14	9	36.0	11.5	3.9	Fsh.	1	20	1912	Kasaan, Alaska.	Juneau, Alaska.	
210513		Ga. s.	Nancy.....	8	6	35.4	10.6	3.4	Frt.	2	20	1912	Georgetown, S. C.	Georgetown, S. C.	
217950		Ga. s.	Nancy.....	18	9	44.0	13.4	5.4	Fsh.	6	33	1919	East Boston, Mass.	Boston, Mass.	
201477		Ga. s.	Nancy Ann.....	15	10	50.6	11.2	3.5	Frt.	2	30	1904	Morris Heights, N. Y.	Houston, Tex.	
207785		Ga. s.	Nancy B.....	15	13	43.6	13.6	3.6	Fsh.	1	60	1910	Stratford, Conn.	New York, N. Y.	
207402		Ga. s.	Nancy O.....	12	8	50.0	10.4	4.0	Pas.	1	25	1909	Houston, Tex.	Houston, Tex.	
215311		*Ga. p.	Nancy H.....	19	14	60.8	14.8	2.4	Frt.	2	25	1917	Vicksburg, Miss.	Vicksburg, Miss.	
214401		*Ga. p.	Nancy L.....	12	12	40.9	10.1	2.0	Tow.	1	12	1916	Combs Ferry, Ky.	Louisville, Ky.	
208053		Ga. s.	Nancy Lee.....	36	19	51.6	12.1	5.9	Pas.	2	8	1910	White Neck Creek, Md.	Washington, D. C.	
213395	LFKV	Ga. y.	Nanin.....	69	47	74.5	16.0	7.6	Yct.	4	280	1915	Boston, Mass.	New York, N. Y.	
218737		Ga. s.	Nannie.....	16	9	45.2	12.7	3.9	Frt.	1	14	1919	Amburg, Va.	Norfolk, Va.	
130382		Ga. s.	Nannie May.....	15	8	55.0	14.3	3.7	Oya.	3	16	1887	Somerset County, Md.	Do.	
130557		Ga. s.	Nannie P. White.....	13	7	50.5	13.6	3.4	Frt.	1	1891	do.	Do.	
222222		Ga. s.	Nansemond.....	31	20	58.3	18.1	4.0	Frt.	4	45	1922	Crittenden, Va.	Do.	
202110		Ga. s.	Nansen.....	13	10	32.8	11.2	3.8	Fsh.	1	10	1905	Ballard, Wash.	Wrangell, Alaska.	
220099		Ga. s.	Nan Tom.....	19	13	45.8	10.6	5.4	Frt.	4	60	1917	Cleveland, Ohio.	Cleveland, Ohio.	
230419		Ga. s.	Nantucket.....	15	9	41.8	10.9	4.0	Frt.	2	34	1903	Eureka, Calif.	Eureka, Calif.	
220655		Ga. s.	Nantucket.....	9	6	42.8	12.2	3.5	Frt.	2	16	1915	McCoast, Va.	Cape Charles, Va.	
202270		Ga. y.	Naoma.....	30	23	53.4	12.0	3.6	Yct.	3	1905	Boston, Mass.	Savannah, Ga.	

1 Formerly ga. y. a Margaret, b Atalanta.

1 Formerly alp. Maggio T. Young.
 2 Formerly st. y. Decoy.
 3 Formerly ga. s. Millto.

6 Formerly ga. y. Speefjacks.
 † Oil engine.

MERCHANT MOTOR VESSELS OF THE UNITED STATES—Continued.

Official No.	Signal letters.	Rig.	Name of vessel.	Gross tonnage.	Net tonnage.	Length.	Breadth.	Depth.	Service.	Crew.	Indicated horsepower.	When built.	Where built.	Home port (where permanent document issued).
						<i>Feet.</i>	<i>Feet.</i>	<i>Feet.</i>						
203277		Ga. s.	Naoman	7	6	44.0	13.8	2.8	Frt.	1	16	1905	Port Haywood, Va.	Newport News, Va.
213461		Ga. s.	Naomi	11	7	41.6	10.3	7.2	Tow.	1	21	1915	Orange, Tex.	Port Arthur, Tex.
213728		Ga. s.	Naomi	17	10	45.2	13.0	4.0	Frt.	2	24	1915	Perrin, Va.	Newport News, Va.
222289		Ga. s.	Naomi	15	13	53.0	17.3	3.0	Pas.	3	22	1922	Toms River, N. J.	Philadelphia, Pa.
203392		Ga. s.	Naomi Bruce II	18	10	49.6	11.2	5.4	Cod.	6	36	1911	Essex, Mass.	Gloucester, Mass.
219220		Ga. s.	Naomi Bruce II	25	11	55.8	13.3	6.4	Fsh.	2	45	1910	Gloucester, Mass.	Do.
210817		Ga. s.	Naomi R. Tolley	13	8	40.0	12.2	3.9	Frt.	2	14	1912	Fishing Creek, Md.	Crisfield, Md.
205516		Ga. s.	Napa	11	7	37.4	12.2	4.5	Frt.	1	40	1907	Thurston, Calif.	San Francisco, Calif.
211045		Ga. s.	Napeague	50	40	50.6	20.5	6.5	Frt.	2	100	1913	Tottenville, N. Y.	New York, N. Y.
218507		Ga. s.	Narada	62	42	73.6	16.9	6.8	Ton.	5	109	1910	Tacoma, Wash.	Seattle, Wash.
130857		Ga. s.	Narcissus	23	19	50.5	15.4	0.4	Fsh.	2	50	1900	City Island, N. Y.	New York, N. Y.
218581		Ga. s.	Narhol	17	8	45.7	12.7	5.3	Frt.	1	40	1917	Brookings, Oreg.	San Francisco, Calif.
130628		Ga. s.	Narika	7	7	34.4	11.6	4.6	Oys.	1	10	1893	Fall River, Mass.	Wilmington, N. C.
130919		Ga. y.	Narkeeta	29	27	55.4	16.9	6.6	Oys.	4	25	1901	Baltimore, Md.	Philadelphia, Pa.
207364		Ga. y.	Narnada	66	52	90.0	15.6	8.4	Yct.	3	200	1910	Detroit, Mich.	Rockland, Me.
216441		Ga. s.	Narragansett	27	18	58.7	15.7	5.7	Fsh.	1	55	1918	Los Angeles, Calif.	Los Angeles, Calif.
214212		Ga. s.	Narunna	14	8	46.1	12.2	3.4	Fsh.	1	25	1907	Stamford, Conn.	Tampa, Fla.
120971	KLWS	Ga. s.	NARWHAL	239	100	138.8	22.0	11.2	Frt.	12	200	1894	Boston, Mass.	Do.
203344		Ga. s.	Nasolle	14	10	50.2	11.0	3.7	Pas.	1	1906	Astoria, Oreg.	Astoria, Oreg.
130472		Ga. s.	Nashawena	43	21	65.0	15.0	7.4	Fsh.	14	45	1889	Boston, Mass.	Portland, Me.
205214		Ga. s.	Nashawena	7	7	28.0	10.4	4.6	Fsh.	1	15	1904	East Providence, R. I.	Providence, R. I.
130952		Ga. s.	Nassau	9	7	38.0	11.7	3.8	Oys.	2	1901	Froopert, N. Y.	New York, N. Y.
210883		Ga. s.	Nassau	12	10	38.3	12.3	3.0	Fsh.	2	10	1906	Chester, Fla.	Fernandina, Fla.
130960		Ga. s.	Natallo	10	7	49.0	11.0	4.1	Frt.	2	7	1902	Beltsmore, Md.	Beltsmore, Md.
211501		Ga. s.	Natalie Hammond	110	51	102.7	22.0	11.1	Fsh.	23	60	1913	Essex, Mass.	Gloucester, Mass.
221059		Ga. s.	Natalie Mae	35	23	64.8	13.7	0.6	Mso.	3	220	1921	Brooklyn, N. Y.	New York, N. Y.
223090	MDVW	Ga. y.	Natalon	79	51	101.3	14.0	8.3	Yct.	4	660	1917	Do.
221620		Ga. s.	Nator	14	10	32.0	13.2	5.9	Fsh.	1	15	1921	Marion, Mass.	New Bedford, Mass.
130112		Ga. s.	Natchez	11	7	37.8	11.5	3.2	Frt.	2	1878	Chenler, Camluda, La.	New Orleans, La.
205867		Ga. s.	Nathalie	10	6	37.8	12.7	3.5	Frt.	2	10	1908	Mount Pleasant, S. C.	Charleston, S. C.
214721		Ga. y.	Nathalie	18	10	43.8	10.7	5.3	Yct.	1	37	1910	New Orleans, La.	New Orleans, La.
220193		Ga. s.	National	30	20	51.4	13.6	6.4	Fsh.	5	45	1920	Seattle, Wash.	Seattle, Wash.
200021		Ga. s.	National Park	14	9	60.0	8.6	4.4	Pas.	0	1903	Detroit, Mich.	Detroit, Mich.
18649		Ga. s.	Native	10	7	36.2	14.2	3.1	Frt.	2	1870	Hynes Bay, Tex.	Port Lavaca, Tex.
18177		Ga. s.	Native	8	8	35.0	12.6	3.0	Frt.	2	20	1866	Mobile, Ala.	Mobile, Ala.
205070		Ga. s.	Native Oyster	8	6	37.8	11.1	3.0	Tow.	1	30	1908	Hay Center, Wash.	Seattle, Wash.
202490		Ga. s.	Natma	9	6	35.0	8.5	3.7	Pas.	1	30	1905	Muskegon, Mich.	Boston, Mass.
208382		Ga. s.	Natoma	12	8	30.5	12.6	4.1	Pas.	1	16	1911	Tacoma, Wash.	Tacoma, Wash.
216506		Ga. s.	Natoma	28	10	55.1	16.7	4.6	Tow.	1	120	1918	Astoria, Oreg.	Astoria, Oreg.
130548		Ga. s.	Nautilus	14	9	46.7	14.0	4.1	Fsh.	1	1883	Brooklyn, N. Y.	New York, N. Y.
202067		Ga. s.	Nautilus	13	8	47.2	12.1	4.3	Frt.	1	1905	Lubeo, Me.	Eastport, Me.
210276		Ga. s.	Nautilus	15	11	45.9	15.7	4.2	Pas.	2	36	1912	Pocomoke City, Md.	Philadelphia, Pa.
215320		Ga. y.	Nautilus II	32	21	66.3	11.7	5.8	Yct.	3	200	1917	New York, N. Y.	Hartford, Conn.
130830		Ga. s.	Navahoo	9	7	33.9	12.4	5.5	Fsh.	2	14	1899	Cuttler, Me.	Eastport, Me.
33390		Ga. s.	Navahoo	16	10	49.6	18.0	3.3	Fsh.	3	1905	Biloxi, Miss.	Gulfport, Miss.
130820		Ga. s.	Navajo	10	10	35.7	11.0	5.5	Fsh.	3	1893	East Boothbay, Me.	Machias, Me.
214404		Ga. s.	Navajo	20	16	59.1	18.0	3.2	Frt.	1	30	1916	St. Augustine, Fla.	St. Augustine, Fla.
214155		Ga. y.	Navajo III	40	32	62.6	13.0	6.1	Yct.	1	130	1916	New York, N. Y.	Sandusky, Ohio.
210183		Ga. y.	Navajo IV	61	54	71.1	17.0	6.1	Yct.	2	90	1912	New York, N. Y.
200042		Ga. s.	Navarro	20	14	39.5	14.3	6.6	Pas.	2	1901	Marinette, Wis.	Milwaukee, Wis.
214426		Ga. s.	Naveh	14	10	45.0	10.3	4.6	Pas.	2	40	1916	Minneapolis, Minn.	Grand Haven, Mich.
210577		Ga. y.	Navidad	157	151	110.0	24.0	7.8	Yct.	4	90	1910	Arkansas Pass, Tex.	Port Lavaca, Tex.
209982	LCKM	Ga. y.	Navigator	51	35	87.0	14.0	6.2	Yct.	6	250	1912	South Boston, Mass.	New York, N. Y.
220838		Ga. s.	Navillus II	13	9	35.6	12.3	4.5	Pas.	2	69	1910	Penobscot, Me.	Boston, Mass.
208735	LCHG	Ga. y.	Naya	24	16	51.4	14.5	4.8	Yct.	1	25	1911	Miami, Fla.	St. Augustine, Fla.
222926		Ga. s.	S. Nazaro	83	56	101.4	15.2	8.0	Frt.	7	1918	Boston, Mass.	Boston, Mass.
214081		Ga. s.	Neah	41	33	56.2	15.1	7.1	Frt.	3	14	1917	Tacoma, Wash.	Seattle, Wash.
201163		Ga. s.	Nebraska	8	6	35.3	10.6	3.3	Fsh.	2	1907	Doekton, Wash.	Do.
214100		Ga. s.	Nebraska	8	5	36.7	10.2	4.4	Fsh.	1	20	1916	Los Angeles, Calif.	San Diego, Calif.
214044		Ga. s.	Nebraska	23	18	43.6	13.0	5.7	Fsh.	7	30	1917	Tacoma, Wash.	Seattle, Wash.
210047		Ga. s.	Ned	7	6	37.6	11.1	3.4	Frt.	2	1912	Sherwood, Md.	Baltimore, Md.
217100		Ga. s.	Ned	12	10	40.6	13.2	3.2	Mso.	2	28	1917	Lake Charles, La.	Morgan City, La.
221672		Ga. s.	Ned Thomas	25	15	57.2	12.4	4.8	Tow.	2	36	1913	New Orleans, La.	New Orleans, La.
221477		Ga. y.	Nedova II	23	15	56.2	10.5	5.3	Yct.	2	225	1917	Essington, Pa.	New York, N. Y.
222260	MDQS	Ga. y.	Nedimao	23	22	47.0	15.0	5.3	Yct.	1	28	1922	Camden, N. J.	Philadelphia, Pa.
203117	KVJS	Ga. y.	Needle	22	18	54.0	10.0	6.7	Yct.	2	100	1906	Boston, Mass.	New Bedford, Mass.
204097		Ga. p.	Needmore	17	17	56.4	11.6	3.0	Tow.	4	25	1906	St. Joseph, Mo.	Kansas City, Mo.
221303		Ga. s.	Neeka	9	8	31.0	10.0	5.4	Pas.	1	24	1921	Dundas Bay, Alaska	Juneau, Alaska
216259		Ga. s.	Neonah	6	5	20.7	8.6	3.4	Fsh.	0	10	1914	Rollingbay, Wash.	Kotchikan, Alaska
203991		Ga. s.	Nell Johnson	39	18	65.7	20.0	5.2	Oys.	10	1907	Greenwich, N. J.	Philadelphia, Pa.
206449		Ga. s.	Nelta	13	0	43.1	10.3	4.4	Pas.	1	30	1909	Stockton, Calif.	San Francisco, Calif.
208910		Ga. s.	Nelmo	10	0	33.4	11.3	4.0	Msc.	1	20	1911	Moriches, N. Y.	New York, N. Y.
221083		Ga. s.	Neko No. 1	30	21	60.3	15.2	6.6	Fsh.	9	65	1910	Long Beach, Calif.	Los Angeles, Calif.

1 Formerly st. y. Formosa.
 2 Formerly U. S. Navy S. C. 167.

3 Formerly (a) ga. y. Marls.
 (b) ga. y. Owatssa.

4 Formerly (a) ga. y. Needle.
 (b) U. S. S. Needle.

MERCHANT MOTOR VESSELS OF THE UNITED STATES—Continued.

Official No.	Signal letters.	Rtg.	Name of vessel.	Gross tonnage.	Net tonnage.	Length.	Breadth.	Depth.	Service.	Crew.	Indicated horsepower.	When built.	Where built.	Home port (where permanent document issues).
						Feet.	Feet.	Feet.						
218303		Ga. s.	Neko No. 2	45	31	65.0	17.3	7.3	Fsh.	8	100	1919	Los Angeles, Calif.	Los Angeles, Calif.
218497		Ga. s.	Nelch	10	7	52.1	20.7	2.7	Pas.	1	50	1918	Do.	Do.
218871		Ga. y.	Nelfred	47	32	78.0	12.4	5.8	Yct.	5	440	1919	Bayonne, N. J.	Oswego, N. Y.
130862		Ga. p.	Nella May	17	17	59.0	18.5	2.8	Frt.	1	15	1900	Vermillion, S. Dak.	Pembina, N. Dak.
214204		Ga. s.	Nella 3	7	6	28.5	8.9	4.5	Pas.	1	15	1914	Port Chester, N. Y.	New York, N. Y.
218481		Ga. y.	Nellowood	47	32	71.4	13.5	5.9	Yct.	2	300	1919	Morris Heights, N. Y.	Chicago, Ill.
18717		Ga. s.	Nello	9	9	31.6	13.4	4.4	Fsh.	1	1	1872	Mystic, Conn.	Providence, R. I.
130502		Ga. s.	Nella	47	30	57.0	17.5	4.0	Fsh.	3	1880	1880	San Francisco, Calif.	Los Angeles, Calif.
130578		Ga. s.	Nello	8	8	25.6	12.7	3.4	Oys.	3	8	1891	Smithtown, N. Y.	Bridgeport, Conn.
209897		Ga. s.	Nello	9	8	30.0	8.4	3.4	Fsh.	3	12	1900	Manitowoc, Wis.	Milwaukee, Wis.
213767		Ga. y.	Nello	22	20	42.0	14.0	4.5	Yct.	2	24	1915	Baltimore, Md.	Philadelphia, Pa.
213879		Ga. s.	Nello	21	14	48.0	12.5	4.7	Frt.	1	60	1916	Beaumont, Tex.	Port Arthur, Tex.
215235		Ga. s.	Nello	8	7	34.1	8.7	3.7	Fsh.	1	14	1907	Essington, Pa.	Philadelphia, Pa.
221592		Ga. s.	Nello	8	5	35.6	10.0	3.5	Pas.	1	20	1905	Norfolk, Va.	Do.
221309		Ga. s.	Nello II.	10	8	37.4	11.0	3.6	Pas.	1	40	1921	Essington, Pa.	Seattle, Wash.
215102		Ga. s.	Nello II.	10	8	34.2	9.3	4.6	Frt.	1	25	1917	Seattle, Wash.	Do.
218273		Ga. s.	Nello II.	40	35	60.5	13.5	6.2	Fsh.	8	45	1910	Manila, Wash.	Do.
130734		Ga. s.	Nello III.	7	7	29.3	12.1	3.4	Oys.	1	14	1897	East Rookaway, N. Y.	New York, N. Y.
130883		Ga. s.	Nello III.	9	6	43.5	15.0	3.4	Frt.	1	1	1900	Marsh Market, Va.	Elizabeth City, N. C.
131020		Ga. s.	Nello III.	14	13	40.9	14.6	4.5	Pas.	1	1	1900	Millville, N. J.	Philadelphia, Pa.
211284		Ga. s.	Nello III.	11	7	31.6	10.5	3.6	Frt.	2	20	1913	Hothell, Wash.	Seattle, Wash.
207812		Ga. s.	Nello C.	15	10	47.6	12.0	3.8	Pas.	2	50	1910	Fairhaven, Calif.	Eureka, Calif.
220037		Ga. p.	Nello Geer	25	11	04.0	12.8	1.7	Frt.	1	30	1920	Croston, W. Va.	Pittsburgh, Pa.
201111		Ga. s.	Nello II.	12	7	41.0	14.2	5.7	Frt.	1	1	1901	East Machias, Me.	Machias, Me.
213336		Ga. s.	Nello II.	17	15	36.0	10.8	5.2	Fsh.	2	30	1915	Manitowoc, Wis.	Grand Haven, Mich.
205557		Ga. s.	Nello I.	6	6	30.1	10.4	3.7	Pas.	1	13	1908	Boston, Mass.	Boston, Mass.
209579		Ga. s.	Nello I.	24	7	49.1	17.1	4.0	Fsh.	5	1	1912	Biloxi, Miss.	Gulfport, Miss.
205900		Ga. s.	Nello Leona	8	5	29.0	11.2	6.0	Fsh.	1	7	1917	Friendship, Mo.	Rockland, Me.
218380		Ga. s.	Nello May	10	7	34.9	11.5	4.2	Fsh.	3	21	1919	Westerly, R. I.	Newport, R. I.
130950		Ga. s.	Nello Mola	15	11	51.6	15.4	3.3	Oys.	2	15	1892	Bon Secour, Ala.	Mobile, Ala.
221175		Ga. s.	Nello R.	9	6	33.2	9.8	4.9	Fsh.	1	10	1921	Stadium, Wash.	Tacoma, Wash.
221609		Ga. s.	Nello R.	12	6	46.8	13.4	3.6	Fsh.	2	25	1921	Glass, Va.	Newport News, Va.
130050		Ga. s.	Nello S.	6	6	32.2	12.4	3.6	Frt.	1	1	1894	Double Bayou, Tex.	Galveston, Tex.
210283		Ga. s.	Nello Russell	9	7	31.3	10.3	5.5	Pas.	1	15	1912	New Britain, Conn.	Hartford, Conn.
208230		Ga. s.	Nello Torrey	9	6	30.0	9.5	4.0	Fsh.	2	12	1910	Wrangell, Alaska.	Wrangell, Alaska.
120130		Ga. s.	Nello W.	12	8	41.3	15.8	3.0	Pas.	2	1	1887	Atlantic City, N. J.	Philadelphia, Pa.
130290		Ga. s.	Nello B. Doy	122	79	102.0	17.5	7.5	Fsh.	27	1834	1834	Lenoxville, N. C.	Apalachicola, Fla.
130981		Ga. s.	Nello G. York	14	11	39.5	12.6	6.3	Fsh.	3	14	1902	Bremen, Me.	Portland, Me.
209906		Ga. s.	Nello L. Grebb	14	9	42.4	11.0	5.0	Tow.	1	51	1909	Baltimore, Md.	Norfolk, Va.
200173		Ga. s.	Nello M. Stanley	14	7	48.1	13.1	5.0	Frt.	2	1	1903	Dennysville, Me.	Eastport, Me.
130169		Ga. s.	Nello M. Tyrell	8	0	40.2	12.6	2.9	Frt.	1	40	1879	Tottenville, N. Y.	New York, N. Y.
130293		Ga. s.	Nello and Matflo	28	23	58.3	18.2	4.2	Frt.	3	20	1883	Bridgeboro, N. J.	Philadelphia, Pa.
212631		Ga. s.	Nelsco	38	25	55.7	20.0	6.7	Frt.	2	120	1914	New London, Conn.	New London, Conn.
215592	LIYO	Ga. a.	Nelsco 2d	237	147	110.5	29.0	8.2	Pas.	4	210	1917	Boothbay Harbor, Me.	Do.
209288		Ga. y.	Nelsis	42	28	47.0	15.0	7.6	Yct.	2	40	1911	Seattle, Wash.	Seattle, Wash.
213775		Ga. s.	Nelsino	9	6	33.9	10.4	4.2	Frt.	1	10	1915	Astoria, Oreg.	Astoria, Oreg.
202886		Ga. s.	Nelson	34	28	59.0	20.6	5.3	Frt.	10	1000	1908	Tottenville, N. Y.	Philadelphia, Pa.
209875		Ga. p.	Nelson C.	13	8	53.0	10.2	2.5	Tow.	1	1	1912	Irvine, Ky.	Louisville, Ky.
202880	LOFN	Ga. y.	Nemaha	81	55	01.0	16.0	7.8	Yct.	8	300	1911	Baltimore, Md.	New York, N. Y.
130712		Ga. s.	Nemesis	10	10	33.7	12.3	3.8	Fsh.	1	14	1890	Patchogue, N. Y.	Do.
130705		Ga. y.	Nemo	22	11	44.4	14.1	3.9	Yct.	2	1	1895	Kennebunk, Me.	Portland, Me.
211701		Ga. s.	Nemo	14	13	39.5	8.7	2.3	Mso.	1	12	1913	Wit, N. C.	Beaufort, N. C.
214255		Ga. y.	Nemo	26	23	53.8	12.5	5.5	Yct.	1	50	1910	New York, N. Y.	Savannah, Ga.
215370		Ga. y.	Nemoshia	21	14	55.0	10.0	5.0	Yct.	1	250	1917	Sibley, Mich.	Detroit, Mich.
209957		Ga. s.	Nenamosha	22	9	54.0	14.4	4.4	Fsh.	2	20	1911	Toledo, Oreg.	Portland, Oreg.
222104	MDPB	Ga. y.	Nenamosha	113	82	87.5	17.0	7.7	Yct.	6	120	1922	Wilmington, Del.	Wilmington, Del.
221502		Ga. s.	Neon	7	6	33.7	8.2	4.0	Pas.	1	35	1915	Sault Ste. Marie, Mich.	Marquette, Mich.
205224		Ga. s.	Neonetta	13	9	38.0	10.6	3.2	Pas.	1	18	1908	Seattle, Wash.	Seattle, Wash.
201677		Ga. y.	Nepahwin	37	25	66.5	13.7	5.8	Yct.	4	1	1907	Camden, N. J.	New Haven, Conn.
213812		Ga. y.	Nepahwin	17	10	41.5	10.0	3.8	Yct.	2	21	1904	Oshkosh, Wis.	Milwaukee, Wis.
130348		Ga. y.	Nepenthe	20	20	44.4	15.8	6.4	Yct.	1	12	1899	Bristol, R. I.	Baltimore, Md.
211045		Ga. y.	Nepenthe	46	34	61.2	17.0	7.3	Yct.	2	48	1914	Fort Myers, Fla.	Philadelphia, Pa.
214676	LGQO	Ga. y.	Nepenthe	81	65	75.6	17.3	8.4	Yct.	6	160	1917	Camden, N. J.	New York, N. Y.
220872		Ga. y.	Nepenthe	22	14	58.6	11.1	7.9	Yct.	1	80	1912	Marquette, Mich.	Marquette, Mich.
222189		Ga. y.	Nepenthe II.	18	12	44.0	10.1	4.8	Yct.	1	120	1922	Atlantic City, N. J.	Perth Amboy, N. J.
210150	MDSN	Ga. s.	Nepontst.	44	40	61.0	19.2	5.5	Pas.	2	75	1912	Morehead City, N. C.	New York, N. Y.
130725		Ga. s.	Neptune	13	12	39.7	11.0	3.8	For.	1	30	1898	Greenport, N. Y.	Do.
202097		Ga. s.	Neptune	13	12	36.6	11.6	4.5	Frt.	5	1	1905	Hallard, Wash.	Seattle, Wash.
207057		Ga. s.	Neptune	10	0	30.0	9.1	3.5	Fsh.	2	10	1908	Traverse City, Mich.	Grand Haven, Mich.
208245		Ga. s.	Neptune	9	6	31.5	10.5	4.0	Pas.	2	16	1910	Tacoma, Wash.	Juneau, Alaska.
209031		Ga. s.	Neptune	7	5	31.5	9.8	3.8	Frt.	1	50	1911	Alameda, Calif.	San Francisco, Calif.
217603		Ga. s.	Neptune	10	5	30.0	10.5	4.2	Fsh.	3	30	1910	Los Angeles, Calif.	Los Angeles, Calif.

1 Formerly ga. y. Ninga.
 2 Formerly ga. y. Edryl.
 3 Formerly U. S. N. launch 1215.

4 Formerly ga. s. Cornet.
 5 Formerly ga. y. Marguerite II.
 † Oil engine.

6 Formerly ga. y. Ma Mauwolu.
 7 Formerly ga. y. Hulman.
 8 Formerly ga. y. Vivo.

MERCHANT MOTOR VESSELS OF THE UNITED STATES—Continued.

Official No.	Signal letters.	Reg.	Name of vessel.	Gross tonnage.	Net tonnage.	Length.	Breadth.	Depth.	Service.	Crew.	Indicated horsepower.	When built.	Where built.	Home port (where permanent document issues).
218460		Ga. s.	Neptune	7	6	33.5	8.2	2.7	Fsh.	1	60	1019	Everett, Wash.	Seattle, Wash.
221545		Ga. s.	Neptune	43	37	37.9	14.1	4.1	Fsh.	3	60	1921	Port Clinton, Ohio	Sandusky, Ohio.
221795		Ga. s.	Neptune	91	58	63.9	26.0	7.0	Frt.	1	70	1921	Alameda, Calif.	San Francisco, Calif.
223070		Ga. s.	Neptune	11	8	37.7	9.4	4.7	Pas.	2	42	(*)	Brooklyn, N. Y.	Philadelphia, Pa.
216649		Ga. s.	Neptune No. 1	19	9	38.5	13.1	5.1	Mso.	1	40	1916	New York, N. Y.	New York, N. Y.
218296		Ga. s.	Neptune No. 1	14	9	48.4	12.2	5.0	Fsh.	1	46	1919	San Diego, Calif.	San Diego, Calif.
209401		Ga. s.	Neroid	42	29	65.7	16.7	6.4	Frt.	2	100	1911	Friday Harbor, Wash.	Seattle, Wash.
216094		Ga. y.	Neroid	23	19	53.9	11.0	4.9	Yct.	4	303	1919	Milwaukee, Wis.	Detroit, Mich.
204100		Ga. s.	Neroid III	18	14	42.0	10.4	4.7	Tow.	2	25	1906	New York, N. Y.	Charleston, S. C.
214171		Ga. y.	Neroides	10	13	43.2	11.2	5.1	Yct.	3	85	1916	Long Island City, N. Y.	Tampa, Fla.
202990		Ga. y.	Nerita	27	18	69.2	10.3	5.8	Yct.	2	150	1906	Upper Nyack, N. Y.	Belfast, Me.
210810		Ga. s.	Neska	11	7	32.5	11.7	3.6	Frt.	1	30	1912	Bremerton, Wash.	Seattle, Wash.
130470		Ga. s.	Nestor	6	5	24.3	11.2	4.0	Frt.	1	10	1894	Harwichport, Mass.	Vineyard Haven, Mass.
130122		Ga. y.	Nestor	34	31	48.0	14.2	4.2	Yct.	2	37	1888	Tottenville, N. Y.	St. Augustine, Fla.
130383		Ga. s.	Nettie	5	5	30.8	11.5	2.8	Mso.	1	1	1876	Bellport, N. Y.	Newport, R. I.
130660		Ga. s.	Nettie	0	5	32.7	11.5	5.5	Fsh.	3	1894	Bremen, Me.	Gloucester, Mass.	
202698		Ga. s.	Nettie	9	6	68.0	8.0	3.4	Frt.	2	1	1905	Peoria, Ill.	Peoria, Ill.
215585		Ga. s.	Nettie	9	8	34.9	9.1	3.9	Pas.	2	16	1898	South Boston, Mass.	Fall River, Mass.
130326		Ga. s.	Nettie Allinson	25	14	63.1	17.1	5.1	Wld.	2	1	1883	Holomons, Md.	Baltimore, Md.
210890		Ga. s.	Nettie B.	6	6	30.0	10.0	4.4	Fsh.	2	15	1913	Vinal Haven, Me.	Rockland, Me.
130730		Ga. s.	Nettie Bell	6	8	39.0	12.2	3.4	Mso.	1	18	1896	Freeport, N. Y.	New York, N. Y.
130367		Ga. s.	Nettie Green	6	5	28.5	12.5	3.0	Fsh.	1	8	1886	Patchogue, N. Y.	Do.
201078		Ga. s.	Nettie M.	9	6	41.0	10.6	3.2	Frt.	2	1	1904	Sharptown, Md.	Crisfield, Md.
130301		Ga. s.	Nettie May	23	22	63.8	17.1	4.5	Frt.	2	1	1884	Madison, Md.	Norfolk, Va.
130710		Ga. s.	Nettie B. Smith	7	7	37.0	11.2	3.0	Mso.	1	1	1897	Beaufort, N. C.	Beaufort, N. C.
18680		Ga. s.	Nettie C. Powell	19	18	55.5	17.7	4.5	Fsh.	1	37	1871	Stony Brook, N. Y.	New York, N. Y.
204841		Ga. s.	Nettie K. Mitchell	7	6	30.0	13.0	3.2	Fsh.	1	1	1908	Port Republic, N. J.	Philadelphia, Pa.
130957		Ga. s.	Nettie	18	9	49.0	16.0	3.5	Frt.	8	1	1902	Beranton, Miss.	Gulfport, Miss.
201334		Ga. s.	Nevada	9	6	37.6	11.2	4.2	Tow.	1	50	1901	Oakland, Calif.	San Francisco, Calif.
201653		Ga. s.	Nevada	24	17	45.6	13.0	3.0	Frt.	1	1	1904	Smyrna, N. C.	Beaufort, N. C.
214606		Ga. s.	Never Mind	17	10	32.2	8.9	2.4	Pas.	1	24	1916	Newport, Ark.	St. Louis, Mo.
212739		Ga. s.	Nevertell	6	5	37.7	6.8	4.0	Pas.	1	24	1914	Alton, Ill.	Do.
216357		Ga. s.	Nevitt	16	13	49.3	14.0	3.9	Frt.	2	22	1918	Baltimore, Md.	Baltimore, Md.
222155		Ga. p.	Newa	28	23	60.0	20.0	2.3	Frt.	2	16	1922	Blencoe, Iowa	Omaha, Nbr.
211933		Ga. s.	New Alice	10	6	31.0	11.0	3.7	Frt.	1	20	1914	Anacortes, Wash.	Seattle, Wash.
130313		Ga. s.	New Atlas	9	5	37.8	12.3	3.3	Frt.	2	20	1884	Biloxi, Miss.	New Orleans, La.
200979		Ga. s.	New Champion	19	8	47.0	14.3	4.0	Oys.	2	37	1909	De Lisle, Miss.	Do.
221437		Ga. s.	Newdaphne	172	113	112.2	22.9	7.0	Pas.	5	175	1921	Milton, Fla.	Mobile, Ala.
200573		Ga. s.	New Design	18	10	48.5	18.4	3.8	Oys.	4	40	1903	Biloxi, Miss.	Gulfport, Miss.
214796		Ga. s.	New Elida	31	24	51.8	14.4	6.3	Fsh.	8	40	1917	Tacoma, Wash.	Seattle, Wash.
215105		Ga. s.	New Elmor	27	18	40.1	13.5	6.3	Fsh.	6	40	1917	do.	Do.
209536		Ga. s.	New England	29	10	52.3	14.0	6.1	Fsh.	8	50	1912	do.	Do.
220760		Ga. y.	New Era	19	16	48.0	12.0	5.5	Yct.	2	20	1919	Clason Point, N. Y.	New York, N. Y.
219520		Ga. s.	New Florida	14	10	37.0	11.5	2.9	Fsh.	3	12	1905	Cut Off, La.	New Orleans, La.
212406		Ga. p.	New Hanover	65	39	64.6	14.0	3.7	Pas.	4	32	1914	Madison, Ind.	Evansville, Ind.
268537		Ga. p.	New Haven	13	9	63.6	12.0	2.0	Frt.	3	25	1911	New Haven, Ill.	St. Louis, Mo.
130615		Ga. s.	New Iberia	6	6	30.0	11.0	3.0	Frt.	1	1	1893	Morgan City, La.	Morgan City, La.
219693		Ga. s.	New Italy	6	6	37.1	11.6	3.0	Oys.	2	16	1893	New Orleans, La.	New Orleans, La.
209510		Ga. s.	New Joslee	27	18	51.7	14.4	6.2	Fsh.	7	85	1911	Tacoma, Wash.	Seattle, Wash.
220336		Ga. s.	New Life	41	28	50.5	15.0	6.9	Fsh.	8	60	1920	do.	Los Angeles, Calif.
219897		Ga. s.	New Mexico	42	29	58.6	15.1	6.7	Fsh.	8	85	1920	do.	Seattle, Wash.
217498		Ga. s.	New Moon	36	24	55.0	14.3	6.0	Fsh.	7	50	1919	Los Angeles, Calif.	Los Angeles, Calif.
130337		Ga. s.	Newport	12	11	39.0	14.6	3.5	Frt.	3	16	1885	Key West, Fla.	Key West, Fla.
205273		Ga. s.	Newport	81	58	72.0	16.4	5.4	Pas.	8	160	1908	Yaquina, Oreg.	Newport, Oreg.
200543		Ga. s.	Newport No. 2	9	8	47.4	9.4	4.0	Pas.	2	30	1903	Irondequoit, N. Y.	Rochester, N. Y.
206544		Ga. s.	Newport No. 3	7	6	45.0	8.0	3.5	Pas.	2	15	1905	do.	Do.
209178		Ga. s.	New President	7	5	30.1	9.5	4.6	Fsh.	1	10	1911	Bausalito, Calif.	Los Angeles, Calif.
219734		Ga. s.	New Princess	11	7	43.5	11.9	2.7	Oys.	2	18	1914	Olga, La.	New Orleans, La.
221208		Ga. p.	Nowpta	16	16	39.9	15.4	3.3	Frt.	1	40	1920	Senish, N. Dak.	Pembina, N. Dak.
207672		Ga. s.	New Richmond	14	12	51.4	14.9	3.5	Pas.	2	15	1908	Saugatuck, Mich.	Grand Haven, Mich.
220051		Ga. s.	New River	19	13	63.3	16.1	2.6	Pas.	4	60	1920	Fort Lauderdale, Fla.	Miami, Fla.
200402		Ga. s.	New Rustler	24	16	40.5	13.9	5.2	Fsh.	7	30	1909	Dockton, Wash.	Seattle, Wash.
218928		Ga. s.	New Santell	10	7	36.8	12.0	2.8	Oys.	8	8	1908	Cut Off, La.	New Orleans, La.
218180		Ga. s.	New Spray	42	20	60.1	15.6	7.1	Fsh.	7	85	1919	East San Pedro, Calif.	Los Angeles, Calif.
130293		Ga. s.	New Venice	24	21	52.1	16.4	4.1	Fsh.	8	1	1883	Scranton, Miss.	Key West, Fla.
200790		Ga. p.	New Vontus	37	27	58.4	14.4	2.9	Frt.	6	1	1904	New Orleans, La.	Morgan City, La.
201292		Ga. s.	New York	10	6	34.0	10.0	3.3	Frt.	4	12	1904	Nome, Alaska	Nome, Alaska
205931		Ga. s.	New York	4	8	56.6	10.7	3.8	Fsh.	1	25	1908	Veteran, Fla.	Tampa, Fla.
212958		Ga. s.	New York	32	22	51.4	14.8	6.0	Pas.	7	40	1916	Tacoma, Wash.	Seattle, Wash.
210220		Ga. s.	New Yorker	14	10	45.0	13.5	4.5	Pas.	2	25	1912	Brooklyn, N. Y.	New York, N. Y.
214156		Ga. y.	New Yorker	37	30	66.7	12.9	5.6	Yct.	2	115	1916	New York, N. Y.	Do.
220060		Ga. z.	New Zora	39	26	51.3	15.1	7.1	Fsh.	7	50	1920	Tacoma, Wash.	Ketchikan, Alaska.
212411		Ga. s.	Ningara	6	6	31.8	9.3	3.5	Pas.	1	18	1914	Atlantic City, N. J.	Philadelphia, Pa.
210422		Ga. s.	Ningara	14	11	47.0	9.6	4.0	Frt.	1	20	1914	Atlantic City, N. J.	Norfolk, Va.

* Formerly ga. y. Wemoolah.

† Unknown.

MERCHANT MOTOR VESSELS OF THE UNITED STATES—Continued.

Official No.	Signal letters.	Rig.	Name of vessel.	Gross tonnage.	Net tonnage.	Length.	Breadth.	Depth.	Service.	Crew.	Indicated horsepower.	When built.	Where built.	Home port (where permanent document issues).
218337		*Ga. p.	Niagara	11	7	35.4	8.4	2.8	Pas.	1	10	1914	Kansas City, Mo.	Memphis, Tenn.
217923		Ga. s.	Niagara Maid	12	10	39.3	10.0	3.5	Pas.	2	25	1910	Camden, N. J.	Philadelphia, Pa.
214088		Ga. s.	Nicholas	8	7	32.0	10.3	3.2	Fsh.	1	8	1915	Sitka, Alaska	Ketchikan, Alaska.
130942		Ga. s.	Nicholas	9	9	50.5	13.9	3.8	Frt.	5	1899	Marion, Md.	Reedville, Va.
201578		Ga. s.	Nicholaus	43	43	86.3	18.8	4.6	Pas.	3	1904	Wallisville, Tex.	Houston, Tex.
209432		Ga. s.	Nickel	9	8	34.6	9.2	3.0	Frt.	1	9	1911	Atlantic, N. C.	Heaufort, N. C.
130148		Ga. s.	Nickerson	39	23	59.4	15.5	5.5	Fsh.	12	48	1839	Essex, Mass.	Glooucester, Mass.
130922		Ga. s.	Nickerson	14	13	45.9	15.5	5.7	Frt.	2	38	1901	Osterville, Mass.	New York, N. Y.
211454		Ga. y.	Nicolene	20	18	42.0	14.3	3.8	Yot.	1	40	1913	Jacksonville, Fla.	Jacksonville, Fla.
220350		Ga. y.	Nicolette	16	10	45.6	9.5	5.5	Yot.	1	150	1920	Atlantic City, N. J.	Philadelphia, Pa.
220892		Ga. s.	Nicoma	10	7	45.3	10.0	3.6	Fsh.	2	30	1920	Bayou LaBatre, Ala.	Mobile, Ala.
207601		*Ga. p.	Nigger Head	13	11	46.0	11.0	3.0	Pas.	1	20	1910	New Boston, Ill.	Des Moines, Iowa.
130936		Ga. s.	Night Hawk	14	11	36.8	12.2	4.3	Frt.	2	27	1901	Fall River, Mass.	New York, N. Y.
212526		Ga. s.	Night Hawk	13	13	40.2	12.0	3.3	Frt.	1	14	1914	Manistee, Mich.	Grand Haven, Mich.
204094		Ga. s.	Nightingale	14	9	33.0	11.9	3.6	Pas.	1	1907	Docket, Wash.	Seattle, Wash.
222173		Ga. y.	Night Owl	12	8	34.3	10.0	3.9	Yot.	4	16	1909	Vancouver, B. C.	Do.
211507		Ga. s.	Nikka	22	13	48.0	14.8	7.8	Yot.	3	30	1913	Boothbay Harbor, Me.	Chicago, Ill.
222333		Ga. s.	Nikka	35	30	67.4	16.0	6.0	Fsh.	4	50	1920	Seattle, Wash.	Los Angeles, Calif.
205495		*Ga. p.	Nile	8	7	43.0	9.2	2.5	Pas.	1	10	1904	Wheeling, W. Va.	Cincinnati, Ohio.
222364		Ga. s.	Nile	65	37	61.8	16.0	7.6	Frt.	3	80	1922	Anchorage, Alaska	Seward, Alaska.
18603		Ga. s.	Nimbus	12	10	33.1	12.1	5.1	Fsh.	1	1869	Hristol, R. I.	New York, N. Y.
130302		Ga. s.	Nimpo	11	8	32.5	13.8	4.9	Frt.	1	20	1884	New Bedford, Mass.	Do.
130876		Ga. s.	Nimrod	19	16	42.4	15.2	5.0	Fsh.	4	1900	Procpert, Fla.	Tampa, Fla.
131011		Ga. s.	Nimrod	22	13	53.0	10.1	4.7	Tow.	2	1903	Chukanut, Wash.	Seattle, Wash.
205549		Ga. s.	Nimrod	10	6	39.0	12.8	3.6	Fsh.	1	12	1908	Kodiak, Alaska	Seward, Alaska.
211026		Ga. s.	Nimrod	8	6	30.7	9.4	3.6	Frt.	2	10	1913	Seattle, Wash.	Seattle, Wash.
212292		Ga. s.	Nimrod II	10	9	41.8	11.9	3.5	Pas.	1	32	1914	Saco, Me.	Portland, Me.
201278		Ga. s.	Nina	9	7	45.6	9.0	3.6	Mec.	2	1904	Peoria, Ill.	Peoria, Ill.
207241		Ga. s.	Nina	8	7	47.5	12.0	3.0	Oys.	1	25	1910	Saxs, Va.	Capo Charles, Va.
218162		Ga. s.	Nina	14	11	41.5	10.3	2.6	Mec.	1	24	1913	Warroad, Minn.	Duluth, Minn.
205563		Ga. s.	Nina 2	13	12	40.7	8.3	3.1	Pas.	1	16	1908	Grafton, Ill.	St. Louis, Mo.
212953		Ga. s.	Nina B	9	6	45.0	11.9	3.4	Pas.	1	25	1915	Elizabeth City, N. C.	Elizabeth City, N. C.
212131		Ga. s.	Nina L	7	7	26.6	8.3	3.3	Fsh.	2	12	1914	Green Bay, Wis.	Milwaukee, Wis.
213508		Ga. s.	Nina Palmer	12	9	45.2	11.4	3.8	Fsh.	2	25	1911	Peary, Va.	Newport News, Va.
230154		*Ga. p.	Nina R. Merrill	10	6	49.5	11.0	2.4	Frt.	1	25	1920	Charleston, W. Va.	Pittsburgh, Pa.
208397		Ga. s.	Ninawa	6	6	46.0	9.5	2.0	Mec.	2	1903	St. Joseph, Mich.	Chicago, Ill.
211250		Ga. s.	Nipissing	28	19	48.4	12.3	6.1	Frt.	1	36	1913	Detroit, Mich.	Marquette, Mich.
201700	K T Q L	Ga. y.	NIRONA	323	304	119.8	22.1	8.2	Yot.	4	130	1901	Newburgh, N. Y.	New York, N. Y.
190603		Ga. y.	Nirvana	31	10	66.6	15.5	8.2	Yot.	2	15	1889	Madison, Md.	Baltimore, Md.
130190		Ga. s.	Nirvana	23	21	40.0	15.1	7.1	Frt.	1	20	1881	Boston, Mass.	Balem, Mass.
130613		Ga. s.	Nirvana	81	50	94.0	16.0	9.2	Fsh.	13	100	1893	Poughkeepsie, N. Y.	Glooucester, Mass.
222211		Ga. y.	Nirvana	31	24	67.8	15.9	9.1	Yot.	3	60	1922	City Island, N. Y.	New York, N. Y.
213669		Ga. s.	Nitro	14	13	34.8	9.5	3.6	Wrk.	2	12	1915	Seattle, Wash.	Seattle, Wash.
202142		Ga. y.	Nitro	27	17	63.2	10.7	5.1	Yot.	3	1905	New York, N. Y.	Ellsworth, Me.
200650		Ga. s.	Nivin	17	17	46.0	16.6	3.3	Fsh.	4	25	1901	Hampton, Va.	Newport News, Va.
208297		Ga. s.	Nix liros	10	9	37.3	12.8	3.5	Frt.	2	8	1910	Mount Pleasant, S. C.	Charleston, S. C.
210223		Ga. s.	NIXONA	10	9	42.7	7.8	2.6	Pas.	2	24	1910	Grafton, Ill.	St. Louis, Mo.
222308		Ga. s.	Nobadcor	23	12	48.4	15.2	5.9	Fsh.	3	35	1922	Friendship, Mo.	Vinoyard Haven, Mass.
213107		Ga. s.	Noble	7	5	31.3	10.0	4.0	Fsh.	1	12	1915	Kasaan, Alaska	Ketchikan, Alaska.
214037		Ga. s.	Noble	14	11	39.1	11.6	4.1	Mec.	1	22	1916	Olympia, Wash.	Tacoma, Wash.
131012		Ga. s.	Noble Grand	7	7	26.8	12.3	3.8	Fsh.	1	10	1903	Ilyannis Port, Mass.	Provincetown, Mass.
203427		Ga. s.	Nobles and Bro	13	7	41.2	11.4	4.3	Frt.	2	1906	Mount Pleasant, S. C.	Charleston, S. C.
130775		Ga. s.	Nohoko	14	13	39.6	10.5	4.5	Pas.	1	1898	Boston, Mass.	Boston, Mass.
202249		Ga. s.	Nokatak	26	17	48.0	16.4	4.9	Frt.	4	20	1905	Unalakleet, Alaska	Nome, Alaska.
202101	KB Q O	Ga. y.	Nokomis	44	39	64.5	14.2	8.0	Yot.	3	1903	Mariners Harbor, N. Y.	Charleston, S. C.
205152		Ga. s.	Nokomis	14	7	44.0	13.8	5.8	Frt.	2	30	1905	East Machias, Mo.	Eastport, Mo.
222180		Ga. s.	Nokomis	14	10	52.4	11.2	3.4	Fsh.	2	40	1908	Shaw Island, Wash.	Juneau, Alaska.
207543		Ga. s.	Nokomis	19	6	51.0	8.6	3.6	Frt.	1	60	1921	Federal Dam, Minn.	St. Paul, Minn.
210402		Ga. s.	Nokomis No. 1	9	6	32.5	8.1	3.3	Pas.	1	12	1910	Mount Vernon, Wash.	Seattle, Wash.
130539		Ga. s.	Noli M.	10	9	66.0	17.9	5.3	Pas.	5	24	1912	Blox, Miss.	Gulfport, Miss.
130920		Ga. s.	Nomad	22	15	32.1	11.3	3.9	Pas.	2	14	1882	Boston, Mass.	New York, N. Y.
202503		Ga. s.	Nomad	32	21	64.8	13.8	5.0	Fsh.	12	80	1901	Noank, Conn.	Newport, R. I.
202909		Ga. s.	Nomad	31	16	57.2	12.4	4.6	Frt.	3	1905	Jacksonville, Fla.	Jacksonville, Fla.
213470		Ga. y.	Nomad	33	22	69.7	12.0	3.9	Yot.	3	80	1912	New York, N. Y.	Jacksonville, Fla.
214700		Ga. s.	Nomad	7	5	34.4	12.4	3.4	Fsh.	3	20	1915	Brunswick, Ga.	Chicago, Ill.
220081		Ga. s.	Nomad	10	15	42.8	12.5	5.8	Fsh.	6	20	1917	Ballard, Wash.	Ketchikan, Alaska.
221734	MD HB	Ga. s.	Nomad	14	11	36.0	15.3	4.4	For.	2	28	1920	Eastport, Mo.	Eastport, Mo.
145823		Ga. y.	Nomado	78	53	104.6	14.7	7.9	Yot.	6	660	1918	Camden, N. J.	Philadelphia, Pa.
		Ga. s.	Nomado	21	11	59.2	14.8	4.2	Mec.	2	30	1899	Oriole, Md.	Jacksonville, Fla.

1 Formerly ga. y. Nirvana.

2 Formerly ga. s. Kiskiminnis.

3 Formerly ga. y. Alice Langrell.

4 Formerly (a) slp. y. Nirvana.

5 Formerly (b) British sl. y. Nirvana.

6 Formerly ga. y. Captain.

7 Formerly ga. y. Mary II.

8 Formerly ga. y. Oni.

9 Formerly ga. y. Althen II.

10 Formerly sch. y. Thelma Smith.

MERCHANT MOTOR VESSELS OF THE UNITED STATES—Continued.

Official No.	Signal letters.	Rtg.	Name of vessel.	Gross tonnage.	Net tonnage.	Length.	Breadth.	Depth.	Service.	Crew.	Indicated horsepower.	When built.	Where built.	Home port (where permanent ment issues).
						Feet.	Feet.	Feet.						(where docu-ment issues).
216287		Ga. s.	Nome	9	0	29.8	9.8	4.1	Mso.	1	30	1918	Tacoma, Wash	Tacoma, Wash.
208983		Ga. s.	No Name	7	5	41.2	9.0	3.5	Frt.	1	30	1900	Astoria, Oreg	Portland, Oreg.
214516		Ga. s.	No Name	15	9	49.0	10.2	3.1	Tow.	3	20	1916	Wadesboro, La	New Orleans, La.
205758		Ga. s.	Noula	11	5	42.6	12.5	3.4	Fsh.	2	25	1908	Crittenden, Va.	Newport News, Va.
204272		Ga. s.	Nootka	17	12	39.0	13.6	5.8	Fsh.	1	25	1907	Winslow, Wash.	Seattle, Wash.
214683		Ga. s.	Nootka	40	30	55.5	15.0	7.1	Fsh.	6	60	1917	Tacoma, Wash.	Do.
207565		Ga. y.	Nooya	45	40	68.5	14.3	5.6	Yct.	2	50	1910	New York, N. Y.	Do.
212465		Ga. s.	Nor	6	5	24.6	8.4	2.8	Fsh.	2	60	1914	Green Bay, Wis.	Milwaukee, Wis.
223025		Ga. s.	Nor Easter	39	27	58.0	16.1	9.6	Frt.	3	40	1923	Thomaston, Mo.	Rockland, Mo.
206012		Ga. s.	Nora	14	9	51.1	11.6	3.2	Pas.	1	75	1909	Astoria, Oreg	Astoria, Oreg.
208781		Ga. s.	Nora	18	12	40.8	13.0	5.0	Fah.	6	25	1911	Tacoma, Wash.	Seattle, Wash.
209622		Ga. s.	Nora	53	36	65.0	16.3	7.5	Fsh.	2	110	1912	Seattle, Wash.	Do.
213754		Ga. s.	Nora	10	9	32.8	11.2	3.0	Frt.	2	12	1915	Charleston, S. C.	Charleston, S. C.
218644		Ga. s.	Nora	20	16	48.3	12.6	4.8	Fsh.	2	30	1919	Bellingham, Wash.	Seattle, Wash.
210167		Ga. s.	Nora H. Robinson	13	6	44.3	11.0	4.8	Cod.	6	24	1912	Long Island, Me.	Gloucester, Mass.
130827		Ga. s.	Nora Belle	7	6	32.0	13.5	2.9	Oy.	2	7	1899	Bou Secour, Ala.	Mobile, Ala.
209552		Ga. s.	Nora D. Sawyer	42	23	53.2	16.5	7.4	Fsh.	2	36	1912	Thomaston, Mo.	Eastport, Mo.
130945		Ga. s.	Nora Phillips	32	31	75.5	20.7	5.4	Frt.	4	16	1901	Solomons, Md.	Capo Charles, Va.
216272		Ga. s.	Nora II	24	16	55.4	15.2	5.4	Fsh.	1	45	1918	Los Angeles, Calif	Los Angeles, Calif.
215693		Ga. s.	Nora T	6	5	30.5	9.0	3.4	Fah.	2	8	1913	Poshtigo, Wis.	Milwaukee, Wis.
131019		Ga. s.	Nordby	13	9	44.2	10.3	4.1	Fah.	4	4	1903	Tacoma, Wash.	Seattle, Wash.
203896		Ga. y.	Nordoda	16	14	41.0	10.3	4.8	Yct.	3	1	1907	Boston, Mass.	Philadelphia, Pa.
218617		Ga. s.	Nordon	21	13	58.0	12.3	5.0	Frt.	1	150	1919	West Norfolk, Va.	Norfolk, Va.
202975		Ga. s.	Norene	13	9	53.7	12.8	3.2	Fah.	3	1	1906	Evoret, Wash.	Seattle, Wash.
214052		Ga. s.	Norfolk	15	13	36.8	11.0	3.7	Mso.	1	20	1916	Kennedale, Wash.	Do.
217164		Ga. y.	Norfolk	10	8	39.5	9.7	3.5	Yct.	2	30	1918	Los Angeles, Calif.	Los Angeles, Calif.
212132		Ga. s.	Norine V	6	6	23.9	8.3	3.3	Fah.	2	10	1914	Green Bay, Wis.	Milwaukee, Wis.
211277		Ga. s.	Norka	23	26	50.0	12.4	2.6	Pas.	1	40	1913	St. Louis, Mo.	St. Louis, Mo.
215693		Ga. s.	Norland	28	19	47.6	13.7	6.4	Fsh.	4	45	1918	Tacoma, Wash.	Juneau, Alaska.
130701		Ga. s.	Norma	14	12	38.0	14.0	3.8	Mso.	1	24	1880	Hay Shore, N. Y.	New York, N. Y.
130250		Ga. s.	Norma	36	34	70.8	21.5	5.9	Frt.	2	30	1901	Sallsbury, Md.	Annapolis, Md.
209501		Ga. s.	Norma	16	15	61.7	9.9	3.0	Pas.	1	30	1911	Randolph, Oreg.	Marshfield, Oreg.
211306		Ga. s.	Norma	17	11	40.0	12.0	4.8	Fsh.	6	20	1913	Seattle, Wash.	Seattle, Wash.
211158		Ga. s.	Norma	21	15	52.8	13.5	3.0	Frt.	2	28	1912	Charlotte Harbor, Fla.	Tampa, Fla.
212301		Ga. s.	Norma	14	13	51.5	10.6	4.0	Frt.	1	16	1914	Houston, Tex.	Houston, Tex.
212403		Ga. s.	Norma	10	7	38.8	9.2	3.6	Mso.	1	14	1914	Atlantic, N. Y.	Beaufort, N. C.
214904		Ga. s.	Norma	6	7	29.6	10.0	4.9	Fsh.	2	12	1917	Tacoma, Wash.	Ketchikan, Alaska.
215282		Ga. s.	Norma	5	5	30.0	9.0	3.2	Fsh.	3	10	1906	Sturgeon Bay, Wis.	Milwaukee, Wis.
220120		Ga. s.	Norma	13	8	43.3	10.0	4.1	Mso.	3	40	1920	New York, N. Y.	New York, N. Y.
219102		Ga. y.	Norma II	09	80	80.6	19.2	6.0	Yct.	5	100	1910	Morris Heights, N. Y.	Do.
214605		Ga. s.	Norma II	7	5	39.3	11.4	2.9	Frt.	1	25	1910	Astoria, Oreg.	Astoria, Oreg.
130771		Ga. s.	Norman	6	5	30.8	13.7	3.0	Frt.	1	1898	Bayport, N. Y.	New York, N. Y.	
202768		Ga. s.	Norman	11	6	41.0	10.1	3.8	Pas.	2	1905	Wiscasset, Me.	Boothbay, Me.	
209445		Ga. s.	Norman	21	14	43.3	12.6	4.7	Fsh.	3	1011	Seattle, Wash.	Seward, Alaska.	
207941		Ga. s.	Norman P	8	7	28.5	8.8	3.0	Fsh.	2	10	1905	Garden Island, Mich.	Grand Haven, Mich.
212104		Ga. s.	Norman III	5	5	37.5	7.5	3.1	Pas.	1	24	1914	St. Louis, Mo.	Louisville, Ky.
130709		Ga. s.	Norman Sunde	30	22	47.8	16.5	6.1	Fsh.	5	40	1890	Poulsbo, Wash.	Juneau, Alaska.
130939		Ga. s.	Normandy	0	5	33.8	12.0	3.1	Oys.	1	1901	Morgan City, La.	New Orleans, La.	
218138		Ga. s.	Normandy	17	8	43.0	13.5	5.0	Fsh.	2	50	1918	San Diego, Calif.	San Francisco, Calif.
200147	KSP	Ga. y.	Normona	52	45	71.9	22.2	5.2	Yct.	4	1903	Tottenville, N. Y.	Key West, Fla.	
219981		Ga. y.	Norn II	7	6	28.2	9.6	5.3	Yct.	1	7	1920	Gig Harbor, Wash.	Seattle, Wash.
130702		Ga. s.	Norota	14	13	54.5	10.8	7.0	Pas.	1	7	1895	City Island, N. Y.	Providence, R. I.
220825	MDWJ	Ga. y.	Norsman	29	20	63.5	14.6	3.7	Yct.	4	45	1921	East Boothbay, Me.	Hartford, Conn.
215178		Ga. s.	North	11	9	33.8	10.4	5.2	Frt.	3	20	1917	Seattle, Wash.	Seattle, Wash.
210592		Ga. s.	North Cape	18	12	39.4	12.9	5.4	Fsh.	3	30	1912	Do.	Juneau, Alaska.
222310		Ga. s.	North Cape	13	9	31.0	9.5	4.0	Tow.	2	29	1921	La Pointe, Wis.	Duluth, Minn.
200670		Ga. s.	Northland	33	18	57.0	16.0	5.5	Pas.	11	80	1904	Ballard, Wash.	Juneau, Alaska.
214794		Ga. s.	Northland	39	30	66.0	15.1	6.8	Fah.	8	50	1917	Tacoma, Wash.	Astoria, Oreg.
219520		Ga. s.	Northland	11	8	44.6	9.9	3.7	Pas.	2	100	1919	Eustis, Fla.	Jacksonville, Fla.
209673		Ga. s.	North Light	20	13	41.0	12.3	6.4	Fah.	2	30	1912	Seattle, Wash.	Seattle, Wash.
202112		Ga. s.	North Star	13	0	35.5	10.3	3.8	Frt.	1	20	1905	Ballard, Wash.	Do.
202539		Ga. s.	North Star	10	8	36.4	9.8	3.4	Pas.	1	1905	Marshfield, Oreg.	Marshfield, Oreg.	
203128		Ga. s.	North Star	12	8	38.3	10.0	3.4	Pas.	1	1906	Hadlock, Wash.	Port Townsend, Wash.	
205902		Ga. s.	North Star	13	0	42.0	14.4	4.3	Pas.	1	20	1908	Poulsbo, Wash.	Seattle, Wash.
200887		Ga. s.	North Star	7	5	32.0	10.6	3.3	Fsh.	2	12	1909	Seattle, Wash.	Juneau, Alaska.
215131		Ga. s.	North Star	18	12	36.5	12.5	6.1	Fah.	3	30	1917	Astoria, Oreg.	Astoria, Oreg.
216606		Ga. s.	North Star	5	6	24.8	8.0	2.6	Fsh.	1	12	1916	MacKinnaw City, Mich.	Grand Haven, Mich.
216897		Ga. s.	North Star	18	9	39.0	14.3	3.4	Fsh.	2	23	1912	Friendship, Me.	New York, N. Y.
220347		Ga. s.	North Star	0	6	31.8	10.8	3.0	Tow.	1	45	1921	Miami, Fla.	Miami, Fla.
222154	MDPL	Ga. y.	North Star	83	50	105.0	15.0	7.9	Yct.	6	220	1910	Camden, N. J.	Providence, R. I.
222277		Ga. y.	North Star	174	114	120.0	21.8	6.2	Yct.	6	400	1922	St. Paul, Minn.	St. Paul Minn.
222558		Ga. s.	North Star	13	6	40.0	12.1	3.3	Fsh.	3	1922	Bon Secour, Ala.	Mobile, Ala.	
214800		Ga. y.	North Stato	105	60	99.7	18.4	4.7	Yct.	4	100	1917	Daytona, Fla.	Wilmington, N. C.

^a Minnie W.
^b Formerly ga. y. British Nooya.
^c Minnie W.

¹ Formerly ga. y. Arab.
² Formerly ga. y. Mallard.

[†] Oil engine.

MERCHANT MOTOR VESSELS OF THE UNITED STATES—Continued.

Official No.	Signal letters.	Hlg.	Name of vessel.	Gross tonnage.	Net tonnage.	Length.	Breadth.	Depth.	Service.	Crew.	Indicated horsepower.	When built.	Where built.	Home port (where permanent documents issued).
216229		Ga. s.	North State.....	74	54	74.8	21.8	6.4	Fsh.	15	120	1918	Morehead City, N. C.	Beaufort, N. C.
204680		Ga. s.	Northwest.....	9	6	34.9	8.6	4.4	Pas.	1	1907	Anacortes, Wash.	Seattle, Wash.
2012095		Ga. s.	Northwestern II.....	29	19	46.0	14.0	5.8	Fsh.	7	40	1914	Seattle, Wash.	Tacoma, Wash.
2212099	LCHD	Ga. y.	North Wind.....	93	63	91.8	17.0	8.0	Yot.	8	250	1912	Baltimore, Md.	Houston, Tex.
2212099	MCTG	Ga. y.	Northwind.....	27	22	42.4	13.2	5.5	Yot.	2	60	1921	Koyport, N. J.	Perth Amboy, N. J.
2220229		Ga. s.	Northern.....	11	8	31.4	9.7	6.0	Fsh.	1	12	1922	Everett, Wash.	Seattle, Wash.
2180477		Ga. s.	Northern King.....	17	7	35.4	10.1	4.8	Fsh.	4	20	1919	Tacoma, Wash.	Tacoma, Wash.
206613		Ga. s.	Northern Light.....	12	8	37.8	10.8	4.5	Tow.	1	60	1908	Alameda Point, Calif.	San Francisco, Calif.
215444		Ga. s.	Norway.....	14	11	37.4	11.6	5.1	Fsh.	6	16	1917	Seabeck, Wash.	Seattle, Wash.
206228		Ga. s.	Norwhitka.....	10	7	29.7	9.0	3.0	Pas.	1	12	1908	Seattle, Wash.	Port Townsend, Wash.
213328		Ga. y.	Norwill.....	10	9	41.0	7.8	3.8	Yot.	1	40	1907	Marblehead, Mass.	St. Louis, Mo.
130540		Ga. s.	Notus.....	14	14	37.2	14.6	5.9	Msc.	1	1896	Fall River, Mass.	New York, N. Y.
221652		Ga. s.	Notus.....	8	6	30.2	10.4	3.4	Frt.	1	27	(*)	(*)	Baltimore, Md.
221459	MCWS	Ga. y.	NOURMAHAL.....	419	285	148.2	25.0	13.8	Yot.	20	700	1921	City Island, N. Y.	New York, N. Y.
221378		Ga. s.	Novelty.....	31	8	56.4	15.7	5.9	Frt.	7	45	1921	Wiscasset, Me.	Boothbay, Me.
130781		Ga. s.	Novice.....	46	31	65.0	17.8	6.0	Fsh.	12	100	1924	Totterville, N. Y.	Apalachicola, Fla.
130508		Ga. s.	Novice.....	14	10	39.9	12.0	3.9	Tow.	2	1898	Anacortes, Wash.	Seattle, Wash.
219450		Ga. s.	No. Then.....	10	10	37.2	10.2	6.7	Frt.	2	1892	North Haven, Me.	Eastport, Me.
220508		Ga. s.	No. 1.....	7	5	37.2	8.9	2.9	Pas.	1	16	1917	Crittenden, Va.	Norfolk, Va.
		Ga. s.	No. 1.....	21	19	48.2	14.3	4.6	Pas.	4	45	1920	Pala Seco, Toa Baja, P. R.	San Juan, P. R.
216561		Ga. s.	No. 2.....	13	9	43.0	12.8	5.1	Pas.	2	50	1918	Catano, P. R.	Do.
216622		Ga. s.	No. 3.....	13	9	43.0	12.8	5.1	Pas.	2	50	1918	do.	Do.
208966		Ga. s.	No. 4.....	12	6	47.2	11.2	5.3	Pas.	2	24	1911	do.	Do.
6743		Ga. s.	No. 7.....	33	22	50.4	17.6	7.8	Wld.	2	15	1898	Northport, N. Y.	New York, N. Y.
210234		Ga. s.	No. 13.....	89	60	86.5	18.7	7.5	Wld.	1	75	1870	New York, N. Y.	Do.
215850		Ga. s.	Nuchum.....	20	14	47.6	12.1	5.8	Fsh.	2	40	1917	San Diego, Calif.	San Diego, Calif.
216065		Ga. s.	Nugget.....	10	7	34.4	9.8	5.5	Msc.	1	16	1918	Juncut, Alaska.	Juncut, Alaska.
210078		Ga. p.	Number 201.....	46	46	72.0	16.0	4.0	Tow.	5	56	1913	Dubuque, Iowa.	Citico, Ill.
213054		Ga. s.	Nunivak.....	49	40	51.0	16.0	7.1	Fsh.	2	80	1915	Seattle, Wash.	Seattle, Wash.
221089		Ga. s.	Nunzata.....	9	7	36.9	11.5	3.7	Fsh.	6	24	1918	Sea Isle City, N. J.	Philadelphia, Pa.
207432	LBNG	Ga. y.	Nurnmah.....	59	49	66.6	19.0	7.2	Yot.	3	40	1910	Boston, Mass.	Boston, Mass.
96111		Ga. s.	Nushka.....	39	32	77.2	12.0	6.0	Fsh.	3	1891	do.	Miami, Fla.
141826		Ga. y.	NUSIRKA.....	62	42	69.5	16.0	2.5	Yot.	1	1902	Springfield, Ohio.	St. Paul, Minn.
130890		Ga. s.	Nutan.....	22	15	44.4	12.5	4.3	Fsh.	2	1901	Astoria, Ore.	Seattle, Wash.
212707		Ga. s.	Nyda.....	7	7	40.7	9.0	3.5	Pas.	1	15	1911	Fond du Lac, Wis.	Milwaukee, Wis.
130048		Ga. s.	Nydia.....	2	6	50.0	8.7	3.0	Pas.	1	24	1899	Grand Rapids, Mich.	Yickburg, Miss.
200210		Ga. s.	Nydia.....	13	10	50.0	15.0	3.4	Fsh.	2	40	1903	Fowl River, Ala.	Mobilo, Ala.
130111		Ga. s.	Nymph.....	14	13	44.0	14.7	6.4	Frt.	2	1888	South Boston, Mass.	New York, N. Y.
203884		Ga. s.	Nymph.....	15	10	38.5	12.7	4.3	Tow.	2	30	1900	Key West, Fla.	Tampa, Fla.
211439	LIICN	Ga. y.	Nymph.....	41	27	57.5	14.5	6.1	Yot.	1	65	1913	Port Clinton, Ohio.	Rockland, Me.
216358		Ga. s.	Nyoda.....	52	28	71.8	17.3	8.2	Fsh.	11	60	1918	Rockport, Mass.	Gloucester, Mass.
O.														
214044		Ga. s.	O. G.....	7	7	25.0	11.4	3.0	Msc.	1	12	1900	Baldwin, N. Y.	New York, N. Y.
215435		Ga. p.	O. K.....	22	19	43.5	12.0	2.2	Tow.	8	30	1917	Black Rock, Ark.	St. Louis, Mo.
212231		Ga. s.	O. E. S.....	14	13	38.0	16.7	3.6	Msc.	1	37	1914	Port Jefferson, N. Y.	New York, N. Y.
155362		Ga. s.	O. I. O. U.....	6	5	32.0	11.6	3.0	Msc.	2	0	1899	Franklin, La.	Morgan City, La.
212811		Ga. s.	O. McMillen.....	10	9	33.0	10.0	3.0	Tow.	2	28	1914	Frankfort, Mich.	Milwaukee, Wis.
205532		Ga. s.	O. IL Vessels.....	98	67	93.0	22.0	6.0	Frt.	6	100	1908	Cambriago, Md.	Wilmington, Del.
155172		Ga. s.	O. P. Roberts.....	15	10	61.0	17.1	3.8	Frt.	2	20	1899	St. Peters Creek, Md.	Baltimore, Md.
222026		Ga. p.	O. P. Shuman.....	8	5	40.9	8.0	1.5	Pas.	2	60	1921	Gleville, W. Va.	Pittsburg, Pa.
200143		Ga. s.	O. S. Lloyd.....	11	9	40.0	11.4	4.2	Frt.	1	28	1900	Salisbury, Md.	Newport News, Va.
209442		Ga. s.	O. W. Mayo.....	23	16	64.0	15.2	3.7	Frt.	2	25	1911	Palmer, Va.	Crisfield, Md.
204952		Ga. p.	O. & C.....	11	5	48.9	13.0	2.8	Oys.	3	Bayou Laplace, La.	New Orleans, La.
221222		Ga. s.	Oak Beach No. 1.....	11	7	37.4	10.7	4.2	Fsh.	1	40	1920	Long Branch, N. J.	New York, N. Y.
210874		Ga. s.	Oakburn.....	20	18	45.5	13.9	5.8	Tow.	1	25	1912	Alameda, Calif.	San Francisco, Calif.
219555		Ga. s.	Oakland.....	41	29	58.4	15.3	6.7	Fsh.	8	50	1920	Tacoma, Wash.	Seattle, Wash.
217384		Ga. s.	Oak Leaf.....	8	5	28.9	9.5	4.0	Fsh.	2	10	1912	do.	Ketchikan, Alaska.
211604		Ga. y.	Oasis.....	30	23	40.3	14.2	5.0	Yot.	2	40	1913	New York, N. Y.	Cincinnati, Ohio.
222169		Ga. s.	Oaxaca.....	16	11	40.1	12.3	5.3	Pas.	1	60	1921	San Francisco, Calif.	San Francisco, Calif.
18971		Ga. s.	Ocean.....	7	7	33.4	12.3	3.1	Fsh.	2	12	1886	Bon Secour, Ala.	Mobilo, Ala.
200443		Ga. s.	Oceana.....	8	7	29.7	8.7	3.0	Fsh.	2	9	1902	Manitowoc, Wis.	Grand Haven, Mich.
155434		Ga. s.	Ocean Belle.....	11	11	33.4	12.3	3.0	Fsh.	2	1902	Friendship, Mo.	Ellsworth, Me.
19454		Ga. s.	Ocean Bird.....	11	6	42.0	14.0	4.0	Frt.	1	1876	Itatona, N. C.	Manteo, N. C.
155270		Ga. s.	Ocean King.....	10	6	40.3	13.6	3.7	Oys.	1	1895	Morgan City, La.	Morgan City, La.
219334		Ga. s.	Ocean King.....	8	6	40.1	10.2	2.2	Frt.	2	20	1919	Portia, Va.	Norfolk, Va.
213385		Ga. s.	Ocean King.....	31	24	53.3	14.6	5.8	Fsh.	1	45	1915	Los Angeles, Calif.	San Francisco, Calif.
155168		Ga. s.	Ocean Queen.....	5	5	28.5	12.5	3.2	Msc.	1	12	1880	Patohogue, N. Y.	New York, N. Y.
200820		Ga. s.	Ocean Spray.....	8	5	31.0	9.0	2.2	Tow.	1	10	1904	South Bend, Wash.	Astoria, Ore.

† Formerly ga. s. Ana Maria.
 † Formerly ga. s. Paz.
 † Formerly ga. s. Victoria.
 † Formerly ga. s. Triguena.
 † Formerly ga. s. Charlotte J. Kingsland.

† Formerly ga. s. Ja-Ka-Dan.
 † Formerly st. y. Helvetia.
 † Formerly ga. y. La Lagonda.
 † Formerly August Kling, sr.

† Formerly ga. s. Idar.
 † Formerly ga. s. Crowley No. 21.
 † Oil engine.
 † Unknown.

MERCHANT MOTOR VESSELS OF THE UNITED STATES—Continued.

Official No.	Signal letters	Rtg.	Name of vessel.	Gross tonnage.	Net tonnage.	Length.	Breadth.	Depth.	Service.	Crew.	Indicated horsepower.	When built.	Where built.	Home port (where permanent ment issues).
						Feet.	Feet.	Feet.						
211700		(a. s.)	Ocean Wave	15	10	39.5	11.4	4.0	Fsh.	4	20	1913	Anacortes, Wash.	Seattle, Wash.
200584		(a. s.)	Oceanlo	11	7	36.4	10.4	3.6	Fsh.	1	16	1909	Metlakatla, Alaska	Juneau, Alaska.
220329		(a. s.)	Oceanlo	43	29	66.8	15.8	7.2	Fsh.	4	60	1920	Olg Harbor, Wash.	Ketchikan, Alaska.
204613		(a. s.)	Oceanus	8	5	30.2	11.7	5.8	Fsh.	2	15	1907	Friendship, Me.	Portland, Me.
213526		(a. s.)	OCHULORE	282	236	113.0	24.0	6.4	Frt.	10	100	1915	Macon, Ga.	Savannah, Ga.
209354	LFDN	(a. y.)	Ocoee	29	19	66.6	12.9	5.5	Yol.	8	32	1911	Port Clinton, Ohio.	Detroit, Mich.
207763		(a. y.)	Ocolnqua	25	16	62.5	10.7	5.6	Yol.	1	72	1910	Camden, N. J.	Bridgeport, Conn.
213871		(a. s.)	Ootyn	12	8	37.1	10.6	5.2	Mso.	1	37	1915	Elizabeth, N. J.	New York, N. Y.
216970		(a. s.)	Odd	9	6	48.8	8.2	3.3	Fsh.	0	24	1917	Eureka, Calif.	Marshfield, Oreg.
155412		(a. s.)	Oddi Fellow	13	8	42.1	14.2	6.3	Frt.	2	1901	Eastport, Me.	Eastport, Me.
212838		(a. s.)	Odin	17	12	39.5	12.1	4.6	Fsh.	5	20	1914	Seattle, Wash.	Wrangell, Alaska.
155438		(a. s.)	Ogarita	25	17	57.8	11.8	5.3	Fsh.	8	70	1902	Beverly, Mass.	New Orleans, La.
216997		(a. y.)	Oglethorpe	28	18	60.7	12.1	2.3	Yol.	1	12	1918	Oglethorpe Bluff, Ga.	Savannah, Ga.
217876		(a. s.)	O'Hara	13	8	40.4	10.5	3.6	Pas.	2	30	1918	Alameda, Calif.	Los Angeles, Calif.
206170		(a. p.)	Ohio	12	7	51.0	10.8	2.0	Tow.	2	20	1909	Hartford, Ky.	Evansville, Ind.
209251		(a. s.)	Ohio	7	4	32.0	8.0	3.5	Tow.	1	8	1911	Tell City, Ind.	Do.
211014		(a. s.)	Ohio	11	7	31.8	10.2	4.8	Fsh.	2	16	1913	Seattle, Wash.	Tacoma, Wash.
212740		(a. s.)	Ohio	11	7	42.0	11.0	3.0	Tow.	1	60	1914	Cedar Bayou, Tex.	Houston, Tex.
219355		(a. s.)	Ohio	22	20	51.3	11.0	2.0	Frt.	3	5	1907	Chauvin, La.	New Orleans, La.
222004		(a. y.)	Ohio	513	229	100.5	26.0	14.6	Yct.	25	700	1922	Newport News, Va.	Cincinnati, Ohio.
21474		(a. p.)	OMO BELLE	39	30	60.3	14.0	3.1	Tow.	17	32	1916	Bowling Green, Ky.	Louisville, Ky.
220003	LWMP	(a. y.)	ONGONARA	126	101	98.0	23.5	15.5	Yol.	15	130	1920	Bristol, R. I.	New York, N. Y.
205309		(a. s.)	Ole Sauvage	14	9	46.0	11.5	4.0	Frt.	2	1907	New Orleans, La.	Morgan City, La.
221819		(a. s.)	Oll King	12	11	49.8	8.0	2.0	Tow.	75	25	1921	Crocksboro, Ky.	Louisville, Ky.
220206		(a. y.)	Ojal	17	11	51.6	10.2	4.6	Yct.	1	270	1920	Nyaok, N. Y.	New York, N. Y.
203324		(a. y.)	Oka Sni	22	18	53.0	15.5	5.0	Yol.	3	20	1905	Port Republic, N. J.	Philadelphia, Pa.
155240		(a. y.)	Okojoli	36	33	64.0	10.5	3.8	Yct.	2	45	1893	Chicago, Ill.	Milwaukee, Wis.
210030		(a. s.)	O-Kol	11	8	33.0	10.5	4.0	Fsh.	1	20	1919	Tacoma, Wash.	Tacoma, Wash.
220406		(a. s.)	Olat	21	14	42.1	13.9	4.8	Fsh.	3	25	1912 do.	Seattle, Wash.
220178		(a. y.)	Olaton	22	17	53.9	11.0	4.9	Yct.	2	300	1920	Milwaukee, Wis.	Detroit, Mich.
213576		(a. s.)	Olaya	15	10	39.5	13.4	5.0	Tow.	1	55	1913	San Francisco, Calif.	San Francisco, Calif.
214138		(a. s.)	Oleott, Junior	6	5	27.7	8.3	4.8	Pas.	1	15	1911	Springfield, Mass.	Boston, Mass.
217985		(a. s.)	Old Bill	21	19	54.8	10.2	2.8	Pas.	2	105	1906	St. Paul, Minn.	St. Louis, Mo.
202922		(a. s.)	Old Boy	14	12	39.9	8.3	3.8	Frt.	1	45	1914	Buffalo, N. Y.	Buffalo, N. Y.
221466		(a. y.)	Old Glory	35	24	68.3	12.3	5.5	Yct.	1	75	1906	Baltimore, Md.	Newport News, Va.
221340		(a. s.)	Old Harbor	8	5	38.1	10.3	3.8	Frt.	1	16	1914	East Boston, Mass.	Hoston, Mass.
221928		(a. s.)	Old Point	14	9	47.6	12.8	4.0	Frt.	1	25	1909	Fortunson, Va.	Newport News, Va.
215374		(a. s.)	Old Tinar	15	10	36.4	11.7	4.2	Fsh.	3	20	1917	Juneau, Alaska	Juneau, Alaska.
221928		(a. s.)	Old Thuer	8	5	25.7	12.0	3.9	Mso.	2	12	(t)	(t)
210962		(a. s.)	Old Trusty	10	10	36.0	7.7	2.6	Pas.	1	15	1920	Marked Tree, Ark.	St. Louis, Mo.
220359		(a. s.)	Oldot	43	20	65.0	13.2	7.8	Yol.	3	1920	Warwick, N. J.	Washington, D. C.
210380		(a. s.)	Oledyio H.	6	5	37.2	10.0	1.0	Oys.	2	1915	Chauvin, La.	New Orleans, La.
218338		(a. s.)	Oleua	9	7	32.5	8.3	4.8	Fsh.	1	12	1919	Port Stanley, Wash.	Seattle, Wash.
212527		(a. s.)	Olevia I.	10	9	32.5	9.8	4.6	Pas.	1	12	1915	Ironerton, Wash.	Do.
155204		(a. s.)	Oliga	14	12	38.7	14.8	4.2	Pas.	2	2	1880	Philadelphia, Pa.	New York, N. Y.
155315		(a. s.)	Oliga	8	6	32.2	12.2	4.8	Frt.	1	1898	Atlantic City, N. J.	Philadelphia, Pa.
155464		(a. s.)	Oliga	29	17	60.0	18.2	4.4	Frt.	4	15	1903	Biloxi, Miss.	New Orleans, La.
203600		(a. s.)	Oliga	9	6	30.0	10.4	3.6	Frt.	2	1908	Tacoma, Wash.	Seattle, Wash.
206131		(a. s.)	Oliga	14	9	40.0	13.3	4.3	Fsh.	1	60	1909	Oakland, Cal.	Do.
211093		(a. s.)	Oliga	8	5	28.6	9.0	4.0	Fsh.	2	15	1913	Poulsbo, Wash.	Juneau, Alaska.
215167		(a. s.)	Oliga	15	10	41.1	14.0	4.0	Pas.	3	40	1916	New York, N. Y.	New York, N. Y.
216531		(a. s.)	Oliga	0	7	34.9	9.7	4.2	Fsh.	7	18	1918	Port Blakely, Wash.	Seattle, Wash.
222597		(a. y.)	Ollgrin	16	13	41.4	11.3	4.4	Yct.	2	130	1922	Neponset, Mass.	New York, N. Y.
213401		(a. s.)	OLINDA	408	265	134.0	26.1	14.1	Frt.	5	250	1915	San Francisco, Calif.	Los Angeles, Calif.
155102		(a. s.)	Ollve	9	9	28.0	13.0	4.0	Pas.	1	1900	Atlantic City, N. J.	Philadelphia, Pa.
200965		(a. s.)	Ollve	5	5	27.0	12.2	3.4	Frt.	1	1904	Fort Republic, N. J.	Do.
202787		(a. s.)	Ollvo	15	10	45.2	12.4	4.0	Frt.	24	1900	Atlantic City, N. J.	New York, N. Y.
207100		(a. s.)	Ollvo	9	8	37.0	10.5	3.5	Frt.	2	15	1908	Fishing Creek, Md.	Reedville, Va.
209124		(a. s.)	Ollvo	14	10	40.8	12.0	3.6	Pas.	2	20	1911	Tillamook, Oreg.	Astoria, Oreg.
213234		(a. y.)	Ollvo	32	20	54.4	12.4	5.7	Yct.	2	100	1915	Seattle, Wash.	Seattle, Wash.
215491		(a. s.)	Ollvo	8	5	29.5	9.4	8.9	Fsh.	2	12	1917	Metlakatla, Alaska	Juneau, Alaska.
216578		(a. s.)	Ollvo	9	6	29.2	9.4	4.9	Fsh.	3	25	1918	Tacoma, Wash.	Seattle, Wash.
221334		(a. s.)	Ollvo	50	51	60.4	16.7	8.1	Fsh.	6	50	1921	Seattle, Wash.	Do.
222105		(a. s.)	Ollvo B.	10	16	41.3	11.3	6.0	Pas.	2	25	1912	Hurton, Wash.	Do.
155243		(a. s.)	Ollvo G.	15	15	30.2	15.7	0.2	Frt.	2	1877	Claro, Nova Scotia.	Eastport, Me.
200915		(a. s.)	Ollvo I.	8	5	36.9	7.0	2.4	Pas.	1	18	1909	Bellingham, Wash.	Seattle, Wash.
216006		(a. s.)	Ollvo II.	19	19	50.0	14.0	2.8	Fer.	2	30	1916	Blair, Nebr.	Omaha, Nebr.
207213		(a. s.)	Ollvo T.	11	8	30.2	10.7	3.0	Pas.	1	21	1910	Dookton, Wash.	Tacoma, Wash.
201851		(a. s.)	Ollvo B. Van Dusen	50	44	60.3	22.0	5.2	Frt.	2	1908	Patchogue, N. Y.	New York, N. Y.
214431		(a. s.)	Ollvo C. Lester	42	36	47.3	21.1	6.0	Frt.	5	75	1916	Freeport, N. Y.	Do.
221469		(a. s.)	Ollvo M. Anderson	65	39	70.0	20.0	10.8	Wat.	4	100	1921	Brooklyn, N. Y.	Do.
216693		(a. s.)	Ollver K.	11	7	34.0	9.7	3.9	Frt.	1	25	1915	Houston, Tex.	Houston, Tex.

1 Formerly *ga. p. (a Hartford, b Enaco.

2 Formerly ga. s. Almljean. † Diesel engine.

§ Oil engine. † Unknown.

MERCHANT MOTOR VESSELS OF THE UNITED STATES—Continued.

Official No.	Signal letters.	Rfg.	Name of vessel.	Gross tonnage.	Net tonnage.	Length.	Breadth.	Depth.	Service.	Crew.	Indicated horsepower.	When built.	Where built.	Home port (where permanent document issues).
222659		Ga. s.	Oliver K.	12	8	32.5	12.7	4.8	Fsh.	2	24	1922	Brunswick, Ga.	Brunswick, Ga.
218639		Ga. s.	Olivetto.	11	0	37.0	10.6	3.4	Pas.	2	35	(†)		Boston, Mass.
153396		Ga. s.	Ollvia.	8	7	33.6	12.4	4.0	Pas.	3	30	1898	Philadelphia, Pa.	New York, N. Y.
203243		Ga. s.	Ollvia.	0	6	21.8	11.0	3.9	Fsh.	1	1	1906	Osterville, Mass.	New Bedford, Mass.
212903		Ga. s.	Ollvia.	14	13	41.6	11.9	3.2	Pas.	1	12	1907	Georgiana, Fla.	Jacksonville, Fla.
213500		Ga. s.	Ollvia.	22	12	46.0	14.8	6.0	Fsh.	5	36	1916	Rookport, Mass.	New York, N. Y.
207982		Ga. s.	Ollvia B.	7	5	31.4	11.3	3.9	Pas.	1	24	1910	Red Bank, N. J.	Perlin Amboy, N. J.
153351		Ga. s.	Ollvia Bears.	15	9	40.0	14.8	5.6	Cod.	6	24	1899	Gloucester, Mass.	Gloucester, Mass.
208100		Ga. p.	Ollie.	37	28	56.0	17.0	0.2	Msc.	4	50	1911	Greenport, N. Y.	New York, N. Y.
214812		Ga. p.	Ollie V.	18	14	43.0	11.0	2.2	Tow.	1	12	1917	Madison, Ark.	St. Louis, Mo.
220555		Ga. s.	Ol-Pal.	17	14	45.0	11.3	4.7	Fsh.	2	60	1920	Traverse City, Mich.	Grand Haven, Mich.
218530		Ga. s.	Olympo.	8	5	34.8	8.1	2.6	Pas.	2	15	1913	Allemands, La.	New Orleans, La.
153387		Ga. s.	Olympia.	5	5	23.4	11.4	3.5	Fsh.	2	7	1898	Osterville, Mass.	New Bedford, Mass.
153367		Ga. s.	Olympia.	16	13	48.8	15.2	3.4	Frt.	1	24	1890	Smyrna, N. C.	Roanoke, N. C.
153369		Ga. s.	Olympia.	13	7	37.0	13.4	6.0	Fsh.	2	20	1899	East Boothbay, Me.	Boston, Mass.
203767		Ga. s.	Olympia.	14	10	47.7	11.4	2.7	Msc.	2	16	1900	Lake Charles, La.	Morgan City, La.
210194		Ga. s.	Olympia.	34	23	51.8	15.8	6.4	Fsh.	7	55	1917	Tacoma, Wash.	Seattle, Wash.
3153		Ga. s.	Olympio.	5	5	28.9	12.4	2.8	Msc.	1	1	1896	Patchogue, N. Y.	New York, N. Y.
209331		Ga. s.	Olympio.	10	7	35.8	8.0	3.4	Pas.	2	15	1909	Charlevoix, Mich.	Grand Haven, Mich.
208350		Ga. s.	Olympio.	44	30	53.0	16.0	7.8	Fsh.	11	65	1911	Seattle, Wash.	Seattle, Wash.
211079		Ga. s.	Olympio.	23	16	43.8	14.6	6.3	Fsh.	6	30	1913	Tacoma, Wash.	Ketchikan, Alaska.
216480		Ga. s.	Olympio.	12	8	37.6	11.5	3.2	Fsh.	1	20	1918	Sitka, Alaska.	Junction, Alaska.
217843		Ga. s.	Olympio.	14	9	36.5	11.1	5.6	Frt.	1	25	1919	Aberdeen, Wash.	Seattle, Wash.
216061		Ga. s.	Omaha.	40	32	54.8	15.4	7.0	Fsh.	7	50	1918	Tacoma, Wash.	Los Angeles, Calif.
210592		Ga. s.	Omaney.	50	34	67.2	17.5	7.7	Fsh.	13	80	1912	Seattle, Wash.	Ketchikan, Alaska.
202466	KVBW	Ga. y.	Omoo.	18	18	42.0	16.0	3.5	Yct.	1	1	1905	Shady Side, Md.	Newport News, Va.
214733		Ga. s.	Onah.	22	18	41.0	12.8	5.9	Fsh.	4	30	1917	Tacoma, Wash.	Tacoma, Wash.
214570		Ga. y.	Onalre.	23	22	48.0	14.7	6.7	Yct.	2	40	1916	Manitowoc, Wis.	Rochester, N. Y.
153410	KVJM	Ga. y.	Onawa.	17	15	42.3	14.2	6.1	Yct.	2	2	1902	Bayonne, N. J.	Providence, R. I.
161895		Ga. s.	Onawa.	16	8	55.0	11.0	4.0	Frt.	2	1	1887	Boston, Mass.	Belfast, Me.
85104	KHLQ	Ga. y.	Onaway.	38	32	66.0	13.0	8.0	Yct.	3	3	1890	Nyack, N. Y.	Detroit, Mich.
899122		Ga. y.	Onaway.	16	15	39.0	9.5	4.0	Yct.	2	24	1907	Green Bay, Wis.	Milwaukee, Wis.
209916		Ga. s.	Onaway.	22	7	47.0	14.9	6.4	Fsh.	6	18	1912	Thomaston, Me.	Philadelphia, Pa.
215356		Ga. s.	Onaway.	14	8	45.9	12.1	4.5	Frt.	1	28	1915	Friendship, Me.	Boston, Mass.
214310		Ga. s.	Onaway.	11	10	34.8	10.2	3.3	Fsh.	1	12	1915	Bayhead, N. Y.	Philadelphia, Pa.
215854	LJHQ	Ga. y.	Onaway.	13	9	44.4	10.4	6.0	Yct.	1	60	1910	West Lynn, Mass.	Buffalo, N. Y.
203307		Ga. y.	Onedia.	97	94	80.5	18.5	8.8	Yct.	5	200	1911	Muskegon, Mich.	Duluth, Minn.
215999		Ga. s.	"Onia.	5	5	25.5	8.0	3.0	Fsh.	3	75	1914	Little Susmico, Wis.	Milwaukee, Wis.
215669		Ga. y.	One-Thirty.	32	25	60.3	12.6	5.6	Yct.	3	150	1920	New York, N. Y.	Philadelphia, Pa.
212282		Ga. s.	Onetia.	36	17	47.2	10.0	4.8	Pas.	2	45	1914	Pocomoke City, Md.	Newport News, Va.
200790		Ga. s.	Onley.	26	17	58.3	17.3	5.4	Fsh.	3	50	1904	do.	Philadelphia, Pa.
222462		Ga. s.	Onnaway.	8	7	38.2	10.5	4.9	Msc.	1	50	1913	Elizabeth, N. J.	New York, N. Y.
210027		Ga. s.	Ono.	8	7	35.5	12.5	4.0	Tow.	2	40	1911	Inwood, N. Y.	do.
208601		Ga. s.	Ono II.	15	10	33.8	15.0	3.7	Pas.	2	46	1911	Morehead City, N. C.	Philadelphia, Pa.
211296	LIKB	Ga. y.	Onrust.	23	20	59.6	11.7	5.9	Yct.	1	1	1910	East Greenwch, R. I.	Bridgport, Conn.
201181		Ga. s.	Onslow.	0	7	37.0	11.0	2.0	Pas.	1	18	1911	Morehead City, N. C.	Philadelphia, Pa.
153255		Ga. s.	On Time.	18	12	37.8	14.0	7.0	Cod.	4	24	1894	East Boothbay, Me.	Gloucester, Mass.
211645		Ga. s.	On Time.	8	7	30.6	10.4	4.8	Fsh.	1	12	1913	Westerly, R. I.	Newport, R. I.
215008		Ga. s.	On Time.	27	18	58.1	13.5	5.0	Frt.	1	30	1917	Seattle, Wash.	Cordova, Alaska.
220159		Ga. s.	On Time.	43	29	56.0	15.7	7.1	Fsh.	8	60	1920	Olg Harbor, Wash.	Ketchikan, Alaska.
19210		Ga. s.	Onward.	11	7	42.0	12.3	3.8	Pas.	1	20	1867	Elizabeth City, N. C.	Manteo, N. C.
19157		Ga. s.	Onward.	13	12	37.1	13.6	4.1	Msc.	1	1	1876	Westerly, R. I.	New York, N. Y.
19161		Ga. s.	Onward.	24	22	48.0	17.5	5.5	Frt.	1	1	1875	Islip, N. Y.	Rochester, N. Y.
203871		Ga. s.	Onward.	12	9	42.6	9.0	2.7	Frt.	1	24	1907	Ketchikan, Alaska.	Cordova, Alaska.
213589		Ga. s.	Onward.	8	7	27.6	8.7	2.8	Fsh.	3	18	1911	Leland, Mich.	Grand Haven, Mich.
212203		Ga. s.	Onward.	25	24	46.8	14.4	5.9	Wrk.	1	32	1914	New Haven, Conn.	Bridgport, Conn.
215081		Ga. s.	Onward.	41	28	59.4	15.3	7.3	Fsh.	8	85	1910	Los Angeles, Calif.	Los Angeles, Calif.
218210		Ga. s.	Onward.	15	8	54.4	14.0	3.3	Pas.	1	150	1910	Camden, N. J.	Philadelphia, Pa.
212193		Ga. s.	Onward III.	26	21	47.0	15.6	5.1	Pas.	3	45	1914	New York, N. Y.	do.
215133		Ga. y.	Onwego.	42	34	63.0	14.0	6.3	Yct.	4	60	1917	do.	New York, N. Y.
202000		Ga. s.	Opal.	7	5	30.0	9.0	3.0	Tow.	1	1	1905	Bellingham, Wash.	Seattle, Wash.
221730		Ga. s.	Opal.	13	13	59.8	13.1	2.0	Pas.	1	10	1921	Mulberry, Ark.	St. Louis, Mo.
222098		Ga. p.	Opal.	30	16	49.4	15.0	2.5	For.	2	50	1919	Bismarck, N. Dak.	Pomona, N. Dak.
222292		Ga. s.	Ophelia.	13	11	40.0	11.2	3.8	Msc.	2	24	1921	Brooklyn, N. Y.	New York, N. Y.
208432		Ga. s.	Opitsah.	8	8	31.8	11.0	4.0	Fsh.	3	8	1904	Marionette, Wis.	Milwaukee, Wis.
212778		Ga. y.	Opitsah.	23	16	45.2	11.6	7.3	Yct.	1	40	1914	La Grange, Mo.	Houston, Tex.
215063		Ga. s.	Oquirrh.	25	11	32.8	14.8	5.4	Frt.	2	75	1919	Friendship, Mo.	Belfast, Me.
201781		Ga. s.	Ora.	23	16	57.0	16.6	4.0	Tow.	4	1	1907	Cedar Bayou, Tex.	Galveston, Tex.
214111		Ga. p.	Ora.	8	5	44.6	10.0	2.2	Pas.	1	12	1916	Rochester, Pa.	Cincinnati, Ohio.
218820		Ga. s.	Ora.	0	5	34.1	9.4	5.0	Frt.	1	18	1910	Rainier, Ore.	Portland, Ore.

† Formerly ga. s. Anna T., 3d.
 † Formerly catboat Bossie Whiting.
 † Formerly ga. y. Tipperary.

† Formerly ga. y. Vanluse.
 † Formerly ga. y. Gadabout.
 † Formerly st. y. Spindriff.

† Formerly ga. y. Dido.
 † Formerly ga. y. Marlon.
 † Unknown.

MERCHANT MOTOR VESSELS OF THE UNITED STATES—Continued.

Official No.	Signal letters.	Rtg.	Name of vessel.	Gross tonnage.	Net tonnage.	Length.	Breadth.	Depth.	Service.	Crew.	Indicated horsepower.	When built.	Where built.	Home port (when permanent document issues).
						Feet.	Feet.	Feet.	Mso.					
209780		Ga. s.	Ora Endress	68	66	53.0	14.8	6.0	Fsh.	3	75	1012	Manitowoc, Wis.	Marquette, Mich.
205143		Ga. s.	Ora et Labora	9	7	33.0	12.8	4.0	Fsh.	1	5	1907	Michigan City, Ind.	Chicago, Ill.
215314		Ga. y.	Ora	17	11	40.6	10.3	5.0	Yct.	1	200	1917	Neponset, Mass.	New York, N. Y.
209054		Ga. s.	Oregon	9	7	36.1	9.4	3.8	Fsh.	1	15	1911	Seattle, Wash.	Seattle, Wash.
215742	LJDW	Ga. s.	Oregon	1,810	1,224	215.0	41.9	20.6	Fsh.	27	1,250	1917	Seattle, Wash.	Seattle, Wash.
214910		Ga. s.	Oregon Wolf	43	37	54.8	15.5	7.3	Fsh.	8	55	1917	Tacoma, Wash.	Tacoma, Wash.
209613		Ga. s.	Oregonian	34	23	50.2	15.1	6.7	Fsh.	7	55	1912	Portland, Ore.	Portland, Ore.
215000		Ga. s.	Oregonian	45	30	54.8	15.7	7.5	Frt.	8	80	1917	Seattle, Wash.	Seattle, Wash.
216109		Ga. s.	Oregonian	42	33	55.8	15.5	7.1	Fsh.	0	50	1918	Tacoma, Wash.	Tacoma, Wash.
210818		Ga. y.	Oriana II	23	15	52.4	12.5	5.3	Yct.	2	120	1920	New York, N. Y.	Boston, Mass.
1410		Ga. s.	Orient	13	11	38.5	14.2	4.3	Fsh.	2	50	1867	Brooklyn, N. Y.	New York, N. Y.
209533		Ga. s.	Orient	57	48	62.5	18.0	0.1	Fsh.	13	80	1911	Seattle, Wash.	Seattle, Wash.
209853		Ga. s.	Orient	73	60	69.5	18.7	7.6	Fsh.	8	80	1912	Do.	Do.
19227		Ga. s.	Orient	14	8	39.0	12.0	3.0	Frt.	3	22	1865	Madisonville, La.	New Orleans, La.
155014		Ga. s.	Oriental	28	16	51.7	18.4	5.3	Oys.	0	48	1881	Messougo, Va.	Philadelphia, Pa.
210584		Ga. s.	Oriente	11	7	41.0	10.0	6.0	Frt.	1	20	1905	Green Bay, Wis.	Dubuque, Iowa.
223677		Ga. s.	Oriente	20	12	48.2	13.2	4.0	Frt.	1	60	1917	Philadelphia, Pa.	Norfolk, Va.
155043		Ga. s.	Oriente	18	17	56.2	15.5	4.3	Frt.	1	1881	1881	Baltimore, Md.	Newport News, Va.
155167		Ga. s.	Oriente	13	11	49.6	11.1	4.8	Frt.	2	40	1886	Nowport, R. I.	Vineyard Haven, Mass.
200811		Ga. s.	Oriente	7	5	36.4	10.5	3.6	Fsh.	1	10	1901	Do.	Newport, R. I.
205417		Ga. s.	Oriente	13	11	50.0	8.8	4.7	Fas.	1	16	1891	Morris Heights, N. Y.	Providence, R. I.
209154		Ga. s.	Oriente	20	15	58.0	15.2	4.0	Oys.	2	25	1911	Palmer, Va.	Reedville, Va.
210303		Ga. s.	Oriente	7	6	37.2	9.0	4.0	Fas.	1	14	1912	Atlantic City, N. J.	Philadelphia, Pa.
217076		Ga. s.	Oriente	10	9	33.1	10.7	4.0	Fsh.	3	30	1919	Seattle, Wash.	Seattle, Wash.
116583		Ga. s.	Orion	73	39	96.7	17.0	8.9	Fsh.	12	100	1893	Wyandotte, Mich.	Gloucester, Mass.
211000		Ga. s.	Orion	13	8	36.8	11.9	4.8	Fsh.	5	20	1913	Seattle, Wash.	Nome, Alaska.
212997		Ga. s.	Orion	13	12	36.8	10.4	3.2	Fas.	1	16	1910	Chicago, Ill.	St. Augustine, Fla.
210150		Ga. s.	Orion	13	9	37.9	9.3	3.8	Fsh.	1	30	1912	Cove, Wash.	Seattle, Wash.
215702	LJCS	Ga. s.	ORMSDALE	2,063	1,434	250.5	43.5	20.4	Frt.	24	640	1917	Manitowoc, Wis.	Wilmington, Del.
221171	MCQR	Ga. y.	Oro	16	14	46.2	9.4	3.8	Yct.	1	85	1921	So. Jacksonville, Fla.	Jacksonville, Fla.
216067	LJTG	Ga. s.	Oronic	1,704	1,325	232.0	43.6	26.6	Frt.	20	320	1918	Bonilla, Calif.	San Francisco, Calif.
200064		Ga. y.	Oronic	23	15	55.8	11.0	5.3	Yct.	2	60	1903	Martinez Harbor, N. Y.	Holfast, Mo.
155141		Ga. s.	Ormoore	14	10	63.0	10.8	4.0	Msc.	3	100	1887	Brooklyn, N. Y.	New York, N. Y.
208870		Ga. s.	Orono	15	12	48.6	15.0	6.1	Fsh.	1	36	1911	Anglesen, N. J.	Philadelphia, Pa.
218778		Ga. y.	Orson	22	18	53.3	11.5	5.1	Yct.	2	25	1911	Milton Point, Conn.	New York, N. Y.
218826		Ga. y.	Ortalon	23	15	54.3	11.0	5.9	Yct.	2	200	1910	Nyaek, N. Y.	Do.
155210		Ga. s.	Orvid F. French	12	7	52.0	13.8	3.6	Frt.	3	25	1893	St. Peters, Md.	Annapolis, Md.
214620		Ga. s.	Orville G.	8	6	31.9	10.5	2.0	Frt.	1	12	1916	Atlantic, N. C.	Beaufort, N. C.
214959		Ga. s.	Orville G.	6	6	26.0	8.6	2.6	Frt.	1	12	1915	Oconto, Wis.	Milwaukee, Wis.
214723		Ga. s.	Orwood	19	6	39.9	14.0	3.6	Frt.	1	40	1917	Alameda, Calif.	San Francisco, Calif.
155449		Ga. s.	Osago	19	12	47.0	16.7	3.7	Oys.	4	21	1902	Hilox, Miss.	Gulfport, Miss.
219127	LJVM	Ga. y.	Osania	81	67	75.8	17.5	8.4	Yct.	6	72	1919	Camden, N. J.	Philadelphia, Pa.
155289		Ga. s.	Osborn	7	5	34.3	12.6	3.0	Frt.	2	24	1896	Kitty Hawk, N. C.	Elizabeth City, N. C.
155070		Ga. s.	Oscar	7	6	32.0	11.4	4.0	Frt.	2	10	1883	Freeport, N. Y.	New York, N. Y.
221827		Ga. s.	Oscar II	6	6	32.2	10.0	3.7	Fsh.	0	20	1916	Javallotto, N. J.	Philadelphia, Pa.
155461		Ga. s.	Oscar C.	10	7	45.2	12.6	3.0	Frt.	2	24	1903	Morgan City, La.	Morgan City, La.
201979		Ga. s.	Oscar J.	14	9	49.4	14.4	3.3	Msc.	2	75	1908	Texas City, Tex.	New York, N. Y.
212578		Ga. s.	Oscar J. II	21	14	50.5	15.4	4.0	Tow.	2	110	1914	Westlake, La.	Galveston, Tex.
215826		Ga. s.	Oscar Gordon	17	15	43.8	14.0	4.0	Frt.	1	38	1917	Crittendon, Va.	Norfolk, Va.
10150		Ga. s.	Oscar Newhouse	70	65	78.6	20.1	6.9	Frt.	3	60	1876	Bheboygan, Wis.	Milwaukee, Wis.
211526		Ga. s.	Oscar the Oyster	10	8	37.0	11.5	4.2	Frt.	1	14	1912	Atlantic City, N. J.	Philadelphia, Pa.
206373		Ga. y.	Oscola	19	16	50.4	12.6	4.6	Yct.	1	25	1909	Tottenville, N. Y.	New York, N. Y.
206388		Ga. p.	Oscola	6	6	38.8	9.0	2.0	Tow.	1	8	1909	Kauanga, Ohio	Cincinnati, Ohio
209430		Ga. s.	Oscola	44	43	60.0	17.0	3.8	Fas.	1	40	1911	St. Augustine, Fla.	St. Augustine, Fla.
214578	LGND	Ga. y.	Oscola II	10	17	48.3	12.9	4.0	Yct.	1	25	1905	New York, N. Y.	New York, N. Y.
213462		Ga. p.	Osha Ruth	9	9	45.0	10.2	2.4	Frt.	1	20	1915	Miller, Ohio	Cincinnati, Ohio
155222		Ga. s.	Ospray	11	10	37.4	13.2	4.8	Frt.	2	1838	1838	West Creek, N. J.	Newark, N. J.
150881		Ga. s.	Osproy	24	15	53.0	11.2	4.7	Fas.	2	50	1900	Baltimore, Md.	Baltimore, Md.
155446		Ga. s.	Osproy	10	11	48.6	16.1	6.5	Frt.	2	1902	1902	Dennysville, Mo.	Eastport, Mo.
201370		Ga. s.	Osproy	14	9	46.6	9.5	5.1	Fsh.	2	40	1907	Millbridge, Mo.	South West Harbor, Me.
209363	LCFW	Ga. y.	Osproy	25	17	50.0	12.8	5.0	Yct.	1	50	1911	Camden, N. J.	Boston, Mass.
211183		Ga. s.	Osproy	12	9	40.0	13.0	4.0	Fsh.	2	30	1913	Greenport, N. Y.	New York, N. Y.
213003		Ga. s.	Osproy	25	16	60.7	14.4	5.1	Frt.	3	25	1916	Fairhaven, Calif.	Marshfield, Ore.
214575		Ga. s.	Osproy	8	7	33.8	8.3	3.5	Tow.	1	10	1906	Ballard, Wash.	Seattle, Wash.
215441		Ga. s.	Osproy	24	9	55.1	13.7	6.2	Fsh.	5	80	1917	East Machias, Mo.	Portland, Me.
215842		Ga. s.	Osproy	40	18	67.6	18.5	6.2	Fsh.	2	170	1917	Oakland, Calif.	San Francisco, Calif.
216595		Ga. s.	Osproy	12	11	41.0	12.0	4.0	Fsh.	3	25	1918	Shakn, Alaska	Wrangell, Alaska.
216818		Ga. y.	Osproy	23	20	46.0	14.0	5.0	Yct.	1	12	1918	Holman, N. J.	Philadelphia, Pa.
216740		Ga. s.	Osproy	10	7	39.5	9.3	5.0	Fsh.	1	16	1918	Stuquaimish, Wash.	Seattle, Wash.

1 Formerly slip, Annie Marshall.
 2 Formerly U. S. N. No. 2053.
 3 Formerly East, y. Sullana.
 4 Formerly East, s. Oriou.
 † Oil engine.

a Motor No. 1.
 b Lako Mohonk.
 c Astmahco III.
 6 Formerly ga. y. Atrypa.

7 Formerly ga. s. Petrolia.
 8 Formerly ga. s. Esther D.
 9 Formerly ga. y. Emma.

MERCHANT MOTOR VESSELS OF THE UNITED STATES—Continued.

Official No.	Signal letters.	Reg.	Name of vessel.	Gross tonnage.	Net tonnage.	Length.	Breadth.	Depth.	Service.	Crew.	Indicated horsepower.	When built.	Where built.	Home port (where permanent document issues).	
						Feet.	Feet.	Feet.							
218152		Ga. s.	Osprey.....	34	23	69.8	16.6	6.3	Tow.	3	125	1918	Rochester, N. Y.....	New York, N. Y.	
208118		Ga. s.	Oarlo.....	15	12	47.5	13.0	4.5	Pas.	3	36	1911	Anglesea, N. J.....	Philadelphia, Pa.	
212518		Ga. s.	Oswegatchie.....	12	8	39.0	10.6	4.2	Pas.	1	24	1914	Chicago, Ill.....	Chicago, Ill.	
200050		Ga. s.	Otis.....	7	6	34.0	8.4	3.2	Msc.	1	12	1911	Stacy, N. C.....	Beaufort, N. C.	
214943		Ga. s.	Otis.....	6	5	34.8	9.8	3.9	Fsh.	1	10	1915	Westerly, R. I.....	Providence, R. I.	
155155		Ga. s.	Otis D. Terrell.....	13	9	46.4	16.2	6.9	Frt.	1	20	1902	Portsmouth, N. C.....	Washington, R. I.	
212278		Ga. s.	OTTAWA.....	75	70	57.4	17.5	3.0	Pas.	3	55	1914	Ferrysburg, Mich.....	Grand Haven, Mich.	
213662		Ga. y.	Otter.....	29	19	60.4	13.5	5.4	Yot.	1	100	1915	Chicago, Ill.....	Cleveland, Ohio.	
204902		Ga. s.	Otter.....	15	10	28.3	8.0	2.7	Pas.	1	1	1908	La Conner, Wash.....	Seattle, Wash.	
211107		Ga. s.	Otter.....	15	10	43.0	12.7	6.0	Tow.	2	55	1913	Los Angeles, Calif.....	Los Angeles, Calif.	
211853		Ga. s.	Otter.....	12	12	40.6	12.4	3.7	Fsh.	2	20	1913	Abbeville, La.....	Port Arthur, Tex.	
152323	KLJQ	Ga. s.	Ottillie Fjord.....	310	107	130.0	31.5	9.6	Fsh.	12	150	1892	Fairhaven, Calif.....	San Francisco, Calif.	
204329		Ga. s.	Otto.....	14	9	46.0	8.8	4.5	Pas.	1	1	1896	Morris Heights, N. Y.....	Philadelphia, Pa.	
205711		Ga. p.	Otto.....	15	15	50.0	12.6	2.8	Tow.	3	40	1909	Kansas City, Kans.....	Kansas City, Mo.	
211390		Ga. s.	Otto.....	7	6	41.0	8.4	3.3	Pas.	1	20	1902	La Crosse, Wis.....	Milwaukee, Wis.	
155121	KRNG	Ga. y.	Onatchouan.....	10	13	62.4	10.5	4.8	Yct.	2	1	1900	Trenton, N. J.....	New Orleans, La.	
211211		Ga. s.	Onida.....	12	8	43.6	11.3	3.0	Pas.	1	45	1913	Galveston, Tex.....	Galveston, Tex.	
207525		Ga. s.	Oulu.....	11	10	38.3	9.8	4.3	Fsh.	2	16	1910	Douglas, Alaska.....	Wrangell, Alaska.	
217476		Ga. s.	Ourray.....	6	5	33.4	8.1	3.6	Fsh.	3	40	1919	Seattle, Wash.....	Seattle, Wash.	
213134		Ga. s.	Outer Harbor.....	12	9	34.6	9.8	4.4	Pas.	1	32	1915	Chicago, Ill.....	Chicago, Ill.	
208069		Ga. s.	Ove.....	15	10	38.0	11.8	4.6	Fsh.	2	20	1910	Seattle, Wash.....	Seattle, Wash.	
210547		Ga. s.	Ovorseer.....	11	7	37.6	9.6	3.4	Oys.	0	60	1918	Chincoague, Va.....	Bridgeport, Conn.	
217700		Ga. s.	Over Tho Top.....	7	6	25.8	10.0	4.0	Fsh.	2	15	1919	Stanwood, Wash.....	Seattle, Wash.	
220304		Ga. s.	Over Tho Top.....	43	39	63.0	16.2	6.9	Frt.	65	65	1920	Seattle, Wash.....	Do.	
214839		Ga. s.	Over The Waves.....	25	7	50.5	14.8	7.1	Fsh.	2	36	1917	Friendship, Me.....	Mobilo, Ala.	
211126		Ga. y.	Owance.....	26	17	41.0	14.8	3.3	Yct.	2	25	1912	St. Augustine, Fla.....	Beaufort, N. C.	
153199		Ga. y.	Owene.....	24	23	51.8	13.4	0.5	Yct.	2	1	1891	Boston, Mass.....	Boston, Mass.	
153378		Ga. s.	Owl.....	14	8	47.6	12.4	3.8	Pas.	3	1	1900	Bridgeport, Conn.....	New York, N. Y.	
201085		Ga. s.	Owl.....	14	14	36.0	13.0	3.5	Frt.	2	10	1907	Alexandria Bay, N. Y.....	Capo Vincent, N. Y.	
205897		Ga. p.	Owl.....	13	11	57.7	11.0	2.3	Tow.	1	18	1908	Bellaire, Ohio.....	Cincinnati, Ohio.	
207151		Ga. s.	Owl.....	15	10	45.5	11.5	4.4	Fsh.	1	50	1910	Seattle, Wash.....	Seattle, Wash.	
208141		Ga. s.	Owl.....	15	5	45.4	13.2	3.7	Tow.	1	40	1911	Alameda, Calif.....	San Francisco, Calif.	
208720		Ga. s.	Owl.....	47	28	60.6	20.3	6.5	Frt.	6	100	1911	North Bend, Oreg.....	Do.	
222081		Ga. s.	Owl.....	11	7	41.8	14.0	3.7	Fsh.	2	65	1922	Los Angeles, Calif.....	Los Angeles, Calif.	
153135		Ga. s.	Oyster.....	12	6	26.2	11.6	3.8	Fsh.	1	1	1891	Osterville, Mass.....	New Bedford, Mass.	
213475		Ga. s.	Oysterello.....	10	10	42.0	12.0	2.6	Fsh.	1	30	1910	Inwood, N. Y.....	New York, N. Y.	
211058		Ga. s.	Oysterman.....	13	9	39.2	12.4	4.6	Frt.	1	35	1913	Tacoma, Wash.....	Tacoma, Wash.	
211035		Ga. s.	Oysterman.....	30	16	53.2	17.6	6.1	Fsh.	2	50	1913	Crittenden, Va.....	Norfolk, Va.	
10366		Ga. s.	Oyster Plant.....	13	12	34.0	15.4	3.7	Fsh.	2	24	1872	Mobile, Ala.....	Mobile, Ala.	
201049		Ga. s.	Oyster Transport.....	29	24	70.2	17.2	4.0	Fsh.	1	60	1907	Greenport, N. Y.....	New York, N. Y.	
200534		Ga. s.	Oyston.....	18	15	50.0	13.0	4.2	Fsh.	3	40	1903	Pocomoke City, Md.....	Newport News, Va.	
P.															
207203		Ga. b.	P. D. Patrol.....	15	10	45.7	9.8	4.8	Pol.	1	80	1908	Oakland, Calif.....	San Francisco, Calif.	
210048		Ga. s.	P. I. Ammon.....	62	20	63.6	17.0	6.3	Frt.	6	60	1919	Detroit, Mich.....	Detroit, Mich.	
216837		Ga. s.	P. W. McAdow.....	84	57	74.7	20.0	5.5	Frt.	3	45	1917	Marco, Fla.....	Tampa, Fla.	
201002		Ga. s.	P. & B. No. 2.....	14	12	48.0	14.5	4.0	Oys.	2	30	1907	Greenport, N. Y.....	Providence, R. I.	
218116		Ga. s.	P. A. D. D. Co. No. 7.....	14	9	44.4	13.2	3.8	Msc.	1	120	1916	Perth Amboy, N. J.....	Perth Amboy, N. J.	
205582		Ga. s.	Pablo.....	15	10	49.3	15.2	4.1	Frt.	1	60	1909	San Francisco, Calif.....	San Francisco, Calif.	
136105		Ga. s.	Pacific.....	30	28	54.2	15.3	0.1	Frt.	2	30	1893	Baltimore, Md.....	New York, N. Y.	
202717		Ga. s.	Pacific.....	25	17	51.3	12.3	3.1	Msc.	1	50	1905	Coppermount, Alaska.....	Juneau, Alaska.	
207431		Ga. s.	Pacific.....	15	10	30.0	12.6	4.7	Fsh.	7	20	1910	Tacoma, Wash.....	Seattle, Wash.	
210467		Ga. s.	Pacific.....	9	9	38.0	11.8	2.8	Fsh.	1	12	1912	Palacios, Tex.....	Port Lavaca, Tex.	
210973		Ga. s.	Pacific.....	20	13	46.3	12.0	3.9	Tow.	1	30	1913	Anacortes, Wash.....	Seattle, Wash.	
215703		Ga. s.	Pacific.....	16	14	44.8	12.6	5.4	Fsh.	2	85	1918	San Diego, Calif.....	San Diego, Calif.	
207737		Ga. y.	Pactolus.....	10	0	31.6	13.8	3.5	Yct.	1	9	1910	Oakland, Calif.....	San Francisco, Calif.	
206910		Ga. s.	Padariva.....	37	23	70.5	12.0	6.0	Pas.	2	60	1909	Alameda, Calif.....	Los Angeles, Calif.	
205431		Ga. s.	Pal.....	6	6	33.0	8.4	3.5	Pas.	1	33	1908	New York, N. Y.....	New York, N. Y.	
220176		Ga. s.	Pal.....	12	10	39.6	12.2	4.2	Fsh.	1	25	1920	Nonak, Conn.....	Do.	
150920		Ga. s.	Palacca.....	12	8	44.0	12.0	4.9	Tow.	3	25	1899	Camden, N. J.....	Baltimore, Md.	
150824		Ga. s.	Paladin.....	30	20	58.2	15.4	9.0	Msc.	3	125	1899	Brooklyn, N. Y.....	New York, N. Y.	
203222	KVWB	Ga. y.	Paladin.....	27	22	61.5	15.0	4.0	Yct.	3	30	1906	St. Augustine, Fla.....	Do.	
200064	LODN	Ga. y.	Paladin II.....	42	31	60.5	16.7	8.5	Yct.	4	40	1911	Chelsea, Mass.....	Do.	
218170	LRJD	Ga. s.	Palafax.....	663	531	150.2	39.2	13.8	Frt.	4	200	1910	Pensacola, Fla.....	Pensacola, Fla.	
200903	KTCN	Ga. s.	Palastine.....	68	60	82.5	21.4	9.0	Yct.	7	100	1904	Port Jefferson, N. Y.....	New Bedford, Mass.	
214573		Ga. s.	Palm.....	9	6	61.0	14.0	2.1	Pas.	1	20	1916	Palm Valley, Fla.....	Miami, Fla.	
217627		Ga. s.	Palmor S.....	8	5	30.6	9.2	4.9	Pas.	2	21	1910	Port Stanley, Wash.....	Seattle, Wash.	
150760		Ga. y.	Palmetto.....	19	13	39.5	13.3	5.7	Yct.	2	1	1897	East Boston, Mass.....	Houston, Tex.	
201113	KTFV	Ga. y.	Palmetto.....	23	17	60.2	12.5	3.0	Yct.	2	45	1903	New York, N. Y.....	New York, N. Y.	
212708		Ga. s.	Palmyra.....	31	13	61.2	14.4	5.5	Frt.	10	80	1921	Honolulu, Hawaii.....	Honolulu, Hawaii.	
215470		Ga. y.	Pal O'Mlno.....	25	17	60.0	11.1	5.8	Yct.	4	400	1917	New York, N. Y.....	Detroit, Mich.	

1 Formerly ga. s. Rochester.
 2 Formerly ga. y. Florence IV.
 3 Formerly ga. s. Dow No. 1.

4 Formerly ga. s. Etterple.
 5 Formerly ga. s. Donnie Boon.
 6 Formerly ga. y. Taconite.

7 Formerly ga. y. Velocpede.
 † Oil engine.

MERCHANT MOTOR VESSELS OF THE UNITED STATES—Continued.

Official No.	Signal letters.	Rtg.	Name of vessel.	Gross tonnage.	Net tonnage.	Length.	Breadth.	Depth.	Service.	Crew.	Indicated horsepower.	When built.	Where built.	Home port (where permanent issues).
221234		Ga. y.	Pam.....	33	25	60.2	12.0	6.8	Yct.	3	450	1921	Milwaukee, Wis.....	Detroit, Mich.
222704		Ga. s.	Pan-Am.....	9	6	33.4	10.8	4.4	Msc.	1	28	1923	Arlington, N. Y.....	New York, N. Y.
209004		Ga. s.	Panama.....	21	14	46.7	14.1	5.9	Frt.	1	85	1911	San Francisco, Calif.....	San Francisco, Calif.
209513		Ga. s.	Panama.....	60	34	61.4	18.0	7.8	Fsh.	13	85	1911	Seattle, Wash.....	Ketchikan, Alaska.
209592		Ga. s.	Panama.....	29	20	50.1	14.7	6.1	Fsh.	8	45	1912	Tacoma, Wash.....	Juneau, Alaska.
209310		Ga. s.	Panama.....	10	7	41.2	11.2	4.9	Frt.	2	16	1912	San Francisco, Calif.....	San Diego, Calif.
213276		Ga. s.	Panama.....	41	29	55.7	20.4	5.6	Frt.	4	50	1915	West Norfolk, Va.....	Norfolk, Va.
211675		Ga. s.	Pan-America.....	53	47	55.5	17.9	7.9	Pas.	4	65	1913	Carlstadt, N. J.....	New York, N. Y.
213605		Ga. s.	Panazone.....	10	7	44.4	10.8	3.2	Pas.	1	40	1915	Vallojo, Calif.....	San Francisco, Calif.
211427	LDCF	Ga. y.	Pandora III.....	34	27	57.5	13.7	6.2	Yct.	1	50	1913	Camden, N. J.....	New York, N. Y.
210999		Ga. s.	Pankost No. 39.....	13	9	51.7	12.6	3.8	Frt.	1	40	1913	Washington, Calif.....	San Francisco, Calif.
150848		Ga. s.	Pansy.....	25	8	67.0	14.0	3.3	Frt.	4	1899	Derwick, La.....	Morgan City, La.	
206602		Ga. s.	Pansy.....	20	18	43.5	14.5	6.1	Frt.	2	40	1909	Astoria, N. Y.....	New York, N. Y.
215730		Ga. p.	Pansy.....	20	16	46.0	11.7	2.6	Tow.	1	20	1917	Newport, Ark.....	St. Louis, Mo.
200673		Ga. s.	Panther.....	9	6	36.0	9.7	3.9	Fsh.	1	20	1904	Astoria, Oreg.....	Seattle, Wash.
200684		Ga. s.	Panther.....	10	7	33.1	11.4	6.0	Fsh.	1	12	1904	Bremen, Mo.....	Rockland, Me.
201141		Ga. s.	Panther.....	14	9	55.8	11.8	5.8	Pas.	1	1	1907	Bolivar, Tex.....	Galveston, Tex.
213720		Ga. s.	Panther.....	11	10	34.8	9.3	3.5	Fsh.	2	25	1915	St. James, Mich.....	Grand Haven, Mich.
214705		Ga. s.	Panther.....	39	30	56.2	15.1	6.9	Fsh.	2	85	1917	Tacoma, Wash.....	Seattle, Wash.
205028		Ga. s.	Pantocost.....	17	10	36.0	14.4	6.0	Fsh.	4	1908	Friendship, Me.....	Ellsworth, Me.	
150631		Ga. y.	Papoose.....	29	24	70.5	10.3	6.0	Yct.	3	1893	Bath, Me.....	New York, N. Y.	
210921		Ga. s.	Papoose.....	12	5	43.0	14.5	3.2	Fsh.	3	35	1913	Chukotuk, Va.....	Newport News, Va.
201207		Ga. s.	Papoose.....	7	6	47.0	10.0	3.8	Frt.	2	24	1903	Crisfield, Md.....	Crisfield, Md.
223041		Ga. y.	Paprika.....	60	34	74.9	12.5	6.2	Yct.	3	600	1923	Boston, Mass.....	Boston, Mass.
217031		Ga. s.	Papyrus.....	6	5	31.0	8.8	4.0	Tow.	1	18	1913	Muskegon, Mich.....	Grand Haven, Mich.
214121		Ga. s.	Parot.....	20	16	47.4	11.4	4.9	Frt.	2	18	1916	Fort Washington, Md.....	Annapolis, Md.
207678		Ga. s.	Parrot.....	7	7	31.8	10.1	3.3	Fsh.	1	16	1910	Klinquan, Alaska.....	Ketchikan, Alaska.
211090		Ga. s.	Parrot.....	22	15	45.5	14.0	6.8	Fsh.	6	40	1913	Seattle, Wash.....	San Francisco, Calif.
214774		Ga. s.	Parthena D.....	26	17	53.5	15.4	4.4	Frt.	3	50	1917	West Norfolk, Va.....	Norfolk, Va.
203638		Ga. s.	Parthia.....	18	8	45.0	11.0	4.9	Pas.	1	110	1906	Winslow, Wash.....	Seattle, Wash.
92163		Ga. s.	Partridge.....	21	19	51.0	15.0	2.8	Tow.	1	1890	Bethel, N. O.....	Norfolk, Va.	
213237	LFJT	Ga. y.	Partridge.....	36	24	52.5	14.4	6.0	Yct.	1	40	1915	Burton, Wash.....	San Francisco, Calif.
220793		Ga. y.	Passio Manana.....	37	25	60.6	14.6	5.8	Yct.	2	65	1920	Oakland, Calif.....	Do.
207473		Ga. s.	Pasadena.....	11	6	36.5	9.7	5.7	Fsh.	1	12	1910	Sharptown, Md.....	Philadelphia, Pa.
221990		Ga. s.	Pasquale.....	10	8	36.9	11.9	3.7	Fsh.	6	24	1917	Sea Isle City, N. J.....	Do.
204518		Ga. y.	Pastime.....	66	45	83.6	16.2	3.8	Yct.	4	65	1907	Baltimore, Md.....	Do.
205427		Ga. y.	Pastime.....	20	16	46.7	14.0	4.0	Yct.	2	1908	Greenport, N. Y.....	St. Augustine, Fla.	
205620		Ga. s.	Pastime.....	11	11	39.8	10.5	7.9	Mso.	2	25	1908	Orange, Tex.....	Port Arthur, Tex.
213545		Ga. s.	Pastime.....	20	14	36.0	8.0	2.8	Frt.	1	10	1916	Kelthsburg, Ill.....	Chicago, Ill.
214293	LDGW	Ga. y.	Pastime.....	24	16	53.3	12.4	4.6	Yct.	2	240	1916	Camden, N. J.....	Pittsburgh, Pa.
220196		Ga. y.	Pastime.....	231	196	109.3	22.1	7.6	Yct.	9	250	1920	Boston, Mass.....	New York, N. Y.
216212		Ga. y.	Pastime IV.....	21	18	44.0	11.4	6.0	Yct.	1	50	1918	Buffalo, N. Y.....	Philadelphia, Pa.
141811		Ga. s.	Patapoo.....	25	17	59.5	11.4	5.2	Mso.	1	60	1902	Baltimore, Md.....	New York, N. Y.
150874		Ga. s.	Patent.....	11	10	34.5	12.5	5.2	Mso.	1	1	1900	Brooklyn, N. Y.....	Do.
200157		Ga. s.	Pathfinder.....	13	13	42.6	14.8	5.4	Fsh.	5	24	1908	Gloucester, Mass.....	Boothbay, Me.
202225		Ga. s.	Pathfinder.....	13	13	36.6	9.4	4.2	Fsh.	8	20	1905	Manitowoc, Wis.....	Milwaukee, Wis.
209910		Ga. s.	Pathfinder.....	8	5	34.2	9.0	4.0	Frt.	1	10	1912	Seattle, Wash.....	Cordova, Alaska.
211348		Ga. s.	Pathfinder.....	14	12	38.4	13.8	4.4	Fsh.	1	48	1918	Sayville, N. Y.....	New York, N. Y.
215623		Ga. s.	Patnos.....	16	16	44.8	15.6	5.9	Fsh.	6	35	1918	Tacoma, Wash.....	Seattle, Wash.
204220		Ga. y.	Patriola.....	21	17	60.1	11.0	5.0	Yct.	2	24	1907	New York, N. Y.....	Houston, Tex.
208958		Ga. s.	Patria.....	13	9	43.2	12.0	4.0	Frt.	2	25	1911	Houquian, Wash.....	Juneau, Alaska.
221609		Ga. s.	Patria.....	27	21	80.5	12.0	3.0	Yct.	3	109	1921	Stamford, Conn.....	Philadelphia, Pa.
222422		Ga. s.	Patria.....	27	18	51.7	12.4	5.3	Pas.	3	80	1922	Bayonne, N. J.....	Norfolk, Va.
222807	MFBP	Ga. y.	Patria.....	70	54	104.3	14.9	3.3	Yct.	4	100	1917	Norfolk, Va.....	New York, N. Y.
216570		Ga. s.	Patrot.....	30	7	64.6	15.9	5.8	Frt.	4	60	1918	East Machias, Me.....	Eastport, Me.
209243		Ga. s.	Patrol.....	14	12	41.3	14.9	3.7	Frt.	2	15	1911	New Haven, Conn.....	New York, N. Y.
212763		Ga. s.	Patrol.....	10	8	40.3	8.9	4.2	Tow.	1	32	1908	Bristol, R. I.....	New Bedford, Mass.
214613		Ga. s.	Patrol.....	9	7	34.9	9.3	3.8	Mso.	1	25	1916	Shine, Wash.....	Juneau, Alaska.
220607		Ga. s.	Patrol.....	33	14	65.0	16.2	5.8	Frt.	2	60	1920	East Machias, Me.....	Eastport, Me.
209000	LCBW	Ga. s.	Patsy.....	228	92	94.0	24.6	7.6	Fsh.	18	220	1911	North Bend, Oreg.....	Astoria, Oreg.
212715		Ga. s.	Patsy.....	30	13	60.2	14.4	6.7	Fsh.	5	28	1914	Bornton, Miss.....	New Orleans, La.
222173		Ga. s.	Patsy.....	6	5	31.0	10.1	3.2	Oys.	1	15	1922	Milford, Del.....	Wilmington, Del.
214464	LGJS	Ga. y.	Pattina.....	31	21	59.5	12.0	5.8	Yct.	4	400	1916	Stamford, Conn.....	New York, N. Y.
217823		Ga. s.	Patty May.....	30	16	68.5	15.3	4.8	Frt.	2	90	1919	Crittendon, Va.....	Norfolk, Va.
150867		Ga. y.	Paukowis.....	16	13	39.8	14.8	5.0	Yct.	2	40	1900	South Boston, Mass.....	Tampa, Fla.
214124		Ga. s.	Paul B.....	8	6	36.7	8.2	2.8	Pas.	1	18	1915	Momphiss, Tenn.....	Vicksburg, Miss.
150923		Ga. s.	Paul O. Joslin.....	30	15	54.4	10.0	5.0	Oys.	6	1	1901	Dorchester, N. J.....	Philadelphia, Pa.
210079		Ga. s.	Paul D.....	6	6	32.0	8.5	4.0	Frt.	3	14	1911	Manitowoc, Wis.....	Milwaukee, Wis.
220658		Ga. s.	Paul G.....	14	10	46.8	13.0	5.0	Fsh.	2	45	1918	Long Beach, Calif.....	Los Angeles, Calif.
209927		Ga. s.	Paul Jones.....	10	8	45.0	11.0	4.6	Frt.	2	24	1911	Poquoson, Va.....	Crisfield, Md.

1 Formerly ga. y. Margo.
 2 Formerly ga. y. Agnes B.
 3 Formerly ga. s. Lotilia.
 4 Formerly ga. s. Helen D. Lano.

5 Formerly ga. s. Minnie R.
 6 Formerly st. s. Dolphin.
 7 Formerly ga. y. D'Artagnan.
 8 Formerly ga. y. Suzanne.

9 Formerly B. C. 110.
 10 Formerly ga. s. Louise Pol.
 11 Formerly ga. s. Patty May.
 12 Formerly British ga. y. Paukowis.

MERCHANT MOTOR VESSELS OF THE UNITED STATES—Continued.

Official No.	Signal letters.	Rtg.	Name of vessel.	Gross tonnage.	Net tonnage.	Length.	Breadth.	Depth.	Service.	Crew.	Indicated horsepower.	When built.	Where built.	Home port (where permanent document issues).
						Feet.	Feet.	Feet.						
208116		Ga. s.	Paul Martin.....	13	9	42.7	12.3	4.0	Tow.	1	40	1910	San Francisco, Calif.	San Francisco, Calif.
153801		Ga. s.	Paul Raymond.....	12	10	47.8	13.0	3.0	Oys.	1	25	1898	Freeport, N. Y.	New York, N. Y.
203778		Ga. p.	Paul S.....	14	6	51.6	8.5	2.0	Tow.	1	15	1911	Stumpdown, W. Va.	Pittsburgh, Pa.
150142		Ga. s.	Pauline.....	7	5	33.5	13.6	3.5	Fsh.	1	18	1888	Keyport, N. J.	New York, N. Y.
150766		Ga. s.	Pauline.....	10	10	32.0	13.2	4.6	Frt.	1	18	1893	Bridgeton, Conn.	Brdgport, Conn.
208120		Ga. s.	Pauline.....	10	8	40.0	10.8	2.6	Tow.	2	25	1911	Quincy, Ill.	Chicago, Ill.
214825		Ga. s.	Pauline.....	9	5	33.6	9.2	3.0	Frt.	1	45	1911	Norfolk, Va.	Savannah, Ga.
220381		Ga. s.	Pauline.....	7	6	37.3	12.0	3.0	Fsh.	1	18	1916	St. Ignace, Mich.	Marquette, Mich.
213012		Ga. s.	Pauline II.....	36	34	58.8	18.0	3.5	Gas.	2	32	1915	St. Augustine, Fla.	St. Augustine, Fla.
222361		Ga. y.	Pauline M.....	20	13	55.0	10.0	5.3	Yct.	4	300	1922	New York, N. Y.	New York, N. Y.
217659		Ga. s.	Pauline McLoon.....	23	14	54.2	14.2	5.8	Frt.	2	32	1911	Friendship, Mo.	Rockland, Me.
150877		Ga. s.	Pausch Bros.....	14	11	45.5	13.7	4.6	Oys.	3	2	1900	Stratford, Conn.	New York, N. Y.
107156		Ga. s.	Pausch Bros. I.....	18	12	35.4	12.1	4.0	Oys.	3	1892	South Norwalk, Conn.	Do.	
205675		Ga. s.	Pausch Bros. IV.....	41	28	57.4	18.9	6.6	Oys.	4	120	1911	Tottenville, N. Y.	Do.
404842		Ga. s.	Pausch Bros. No. 2.....	11	8	46.0	13.5	2.5	Oys.	3	32	1907	Bay Shore, N. Y.	Do.
219761	LWBT	Ga. y.	PAWNEE.....	246	167	138.1	20.2	11.8	Yct.	14	600	1920	New York, N. Y.	Do.
222596		Ga. s.	Pawnee.....	36	25	56.0	19.6	0.2	Frt.	2	60	1922	Brooklyn, N. Y.	Do.
27015		Ga. s.	Paxinos.....	22	19	45.4	13.2	6.0	Fsh.	1	45	1893	Seattle, Wash.	Los Angeles, Calif.
209808		Ga. s.	Paxaza.....	13	12	35.8	9.4	3.3	Gas.	3	18	1905	West De Pere, Wis.	Milwaukee, Wis.
213052		Ga. s.	Peace.....	29	20	59.5	13.5	5.8	Frt.	1	27	1915	Fogartyville, Fla.	Wilmington, Del.
218773		Ga. s.	Peacock.....	8	6	34.8	9.1	4.0	Fsh.	1	9	1919	Quilcene, Wash.	Seattle, Wash.
207913		Ga. s.	Peacock.....	9	7	37.3	9.5	3.6	Gas.	3	30	1918	Philadelphia, Pa.	Philadelphia, Pa.
218407		Ga. s.	Peanuts.....	10	7	27.3	10.5	3.2	Fsh.	3	20	1911	Seattle, Wash.	Seattle, Wash.
250109		Ga. s.	Pearl.....	5	5	22.5	11.9	3.8	Frt.	2	2	1887	Noank, Conn.	New London, Conn.
150708		Ga. s.	Pearl.....	10	6	42.4	14.3	3.2	Oys.	2	1895	Biloxi, Miss.	Morgan City, La.	
150805		Ga. s.	Pearl.....	8	8	43.0	12.9	3.2	Tow.	2	1898	Cedar Bayou, Tex.	Houston, Tex.	
150835		Ga. s.	Pearl.....	16	16	40.6	15.0	6.0	Fsh.	2	1899	Gloucester, Mass.	Provincetown, Mass.	
201005		Ga. s.	Pearl.....	10	5	34.4	12.4	5.7	Fsh.	2	1904	do	Gloucester, Mass.	
201971		Ga. s.	Pearl.....	19	13	46.3	13.9	4.3	Fsh.	3	1908	Port Angeles, Wash.	Port Angeles, Wash.	
207052		Ga. s.	Pearl.....	8	8	38.4	10.5	2.6	Mso.	2	16	1909	Morehead City, N. C.	Wilmington, N. C.
208133		Ga. s.	Pearl.....	7	6	29.0	8.0	3.0	Fsh.	2	8	1905	Green Bay, Wis.	Milwaukee, Wis.
209148		Ga. y.	Pearl.....	19	18	38.0	11.0	5.0	Yct.	2	28	1911	Grand Rapids, Mich.	Chicago, Ill.
210779		Ga. s.	Pearl.....	7	5	33.0	8.5	3.7	Fsh.	1	14	1912	Wit, N. C.	Norfolk, Va.
150719		Ga. s.	Pearl B.....	5	5	23.7	11.2	3.6	Frt.	1	12	1890	Osterville, Mass.	Vineyard Haven, Mass.
222513		Ga. p.	Pearl C.....	14	0	40.0	12.0	3.0	Frt.	2	30	1921	Canton, Mo.	St. Paul, Minn.
220318		Ga. s.	Pearl F.....	10	7	35.8	10.4	4.3	Fsh.	1	12	1920	Seattle, Wash.	Seattle, Wash.
206195		Ga. s.	Pearl H.....	10	8	43.5	12.5	3.5	Frt.	1	1904	Peoria, Fla.	St. Augustine, Fla.	
209330		Ga. s.	Pearl King.....	12	10	32.4	12.2	3.0	Frt.	2	24	1911	Charleston, S. C.	Charleston, S. C.
220480		Ga. y.	Pearl Necklaco.....	23	10	43.0	13.8	5.6	Yct.	2	60	1920	Osterville, Mass.	New Bedford, Mass.
205615		Ga. s.	Pearl D. Evans.....	23	0	56.1	16.0	4.5	Fsh.	4	50	1908	Veems, Va.	Newport News, Va.
210102		Ga. s.	Peconic.....	48	28	69.6	21.4	5.9	Oys.	6	60	1912	Tottenville, N. Y.	New York, N. Y.
213364		Ga. s.	Pedro.....	6	0	40.2	9.5	2.4	Gas.	2	40	1915	Kansas City, Mo.	Kansas City, Mo.
209309		Ga. s.	Peer.....	14	9	34.0	11.4	3.8	Gas.	1	35	1912	Los Angeles, Calif.	Los Angeles, Calif.
200616		Ga. s.	Peerless.....	45	26	65.3	22.4	4.7	Oys.	4	1904	Handsboro, Miss.	New Orleans, La.	
209821		Ga. s.	Peerless.....	18	12	40.8	14.2	4.8	Gas.	1	12	1911	Ocean City, N. J.	Philadelphia, Pa.
209312		Ga. s.	Peerless.....	32	17	56.4	15.4	4.4	Frt.	2	54	1911	Tampa, Fla.	Tampa, Fla.
209899		Ga. s.	Peerless.....	13	9	44.5	11.8	6.2	Gas.	1	20	1912	Bellingham, Wash.	Seattle, Wash.
212818		Ga. s.	Peerless.....	12	11	41.2	13.0	4.5	Fsh.	2	36	1914	Hyannis Port, Mass.	Vineyard Haven, Mass.
217371		Ga. s.	Peerless.....	32	17	54.0	16.7	5.9	Fsh.	3	85	1918	San Diego, Calif.	San Diego, Calif.
217563		Ga. s.	Peerless.....	12	8	43.2	10.3	4.2	Gas.	1	49	1919	Crittendon, Va.	Norfolk, Va.
217714		Ga. s.	Peerless.....	50	40	59.8	15.7	4.5	Fsh.	3	85	1919	Vermillion, Ohio.	Sandusky, Ohio.
222087		Ga. s.	Peerless.....	12	8	44.9	13.0	3.9	Tow.	1	50	1922	San Francisco, Calif.	San Francisco, Calif.
220134		Ga. s.	Peerless II.....	21	14	60.9	15.1	4.6	Tow.	1	99	1920	Vermillion, Ohio.	Erie, Pa.
205610	LQPK	Ga. y.	Peggy.....	68	64	64.6	16.0	6.6	Yct.	4	40	1911	Manitowoc, Wis.	Philadelphia, Pa.
211127		Ga. s.	Peggy.....	12	10	41.3	9.0	3.8	Frt.	1	24	1910	Buffalo, N. Y.	Buffalo, N. Y.
213999		Ga. s.	Peggy.....	15	13	42.0	11.4	4.0	Fsh.	3	40	1916	Wrangell, Alaska.	Juneau, Alaska.
218571		Ga. y.	Peggy.....	16	13	44.4	10.6	4.5	Yct.	1	60	1914	Ventnor, N. J.	Philadelphia, Pa.
219686		Ga. s.	Peggy.....	6	5	33.8	11.2	3.1	Fsh.	4	20	1918	Barcelona, N. Y.	Cleveland, Ohio.
213200		Ga. s.	Peggy B.....	7	6	29.5	9.0	3.4	Fsh.	3	10	1910	Green Bay, Wis.	Milwaukee, Wis.
222729		Ga. s.	Peggy G.....	38	13	73.3	10.8	5.6	Fsh.	6	28	1923	Pascagoula, Miss.	Mobile, Ala.
221635		Ga. s.	Peggy H.....	9	7	33.4	8.2	3.6	Frt.	2	26	1921	Everett, Wash.	Seattle, Wash.
208490		Ga. s.	Peggy L.....	8	7	35.1	8.3	2.3	Gas.	1	25	1911	Ormond, Fla.	St. Augustine, Fla.
222170		Ga. s.	Peggy O'Nell.....	13	11	42.6	14.1	2.7	Fer.	1	25	1922	Stovenson, Wash.	Portland, Oreg.
209006		Ga. s.	Pelican.....	11	9	34.8	14.0	3.4	Oys.	2	2	1908	do	New York, N. Y.
205248		Ga. s.	Pelican.....	14	10	43.2	12.3	3.0	Gas.	2	42	1908	Bollivar, Tex.	Galveston, Tex.
206048		Ga. s.	Pelican.....	8	5	25.0	9.9	3.6	Fsh.	1	13	1909	Lakewood, Ohio.	Buffalo, N. Y.
210989		Ga. s.	Pelican.....	13	13	41.7	12.0	2.1	Gas.	1	25	1900	Boston, Mass.	St. Augustine, Fla.
212851		Ga. s.	Pelican.....	49	33	50.6	24.0	7.2	Fer.	3	100	1914	Jacksonville, Fla.	Jacksonville, Fla.
214766		Ga. s.	Pelican.....	20	17	47.3	13.0	6.5	Fsh.	7	35	1917	Seattle, Wash.	Ketchikan, Alaska.
220321		Ga. s.	Pelican.....	13	11	40.0	11.7	3.2	Gas.	1	30	1916	Wethersfield, Conn.	Hartford, Conn.
221112		Ga. y.	Pellona.....	47	39	64.9	18.4	5.8	Yct.	1	60	1922	Evansville, Ind.	Evansville, Ind.
207371	LBKT	Ga. y.	Pellona.....	42	33	75.3	12.0	6.6	Yct.	6	100	1910	Boston, Mass.	Boston, Mass.
150570	KPSV	Ga. y.	Penelva.....	23	15	45.0	14.2	5.8	Yct.	2	25	1900	Fall River, Mass.	New Haven, Conn.

1 Formerly ga. s. A. M. Low.

2 Formerly ga. y. Marigold.

3 Formerly ga. s. Lamy.

MERCHANT MOTOR VESSELS OF THE UNITED STATES—Continued.

Official No.	Signal letters.	Rtg.	Name of vessel.	Gross tonnage.	Net tonnage.	Length.	Breadth.	Depth.	Service.	Crew.	Indicated horsepower.	When built.	Where built.	Home port (where permanent ment issues).
150336		Ga. s.	Penguin.....	21	19	Feet. 43.1	Feet. 15.7	Feet. 6.2	Frt.	3	75	1883	Brooklyn, N. Y.....	New York, N. Y.
508897	LCBJ	Ga. y.	Penguin.....	97	70	83.3	17.1	9.8	Yct.	5	120	1911	Camden, N. J.....	Do.
211497		Ga. y.	Penguin.....	31	30	51.0	12.2	5.8	Yct.	2	24	1913	Millwaukee, Wis.....	Chicago, Ill.
213561		Ga. y.	Penguin.....	23	18	57.4	11.0	6.9	Yct.	3	36	1915	Camden, Mo.....	New York, N. Y.
214894		Ga. s.	Penguin.....	41	15	68.0	16.8	6.1	Fsh.	1	110	1917	Oakland, Calif.....	San Francisco, Calif.
150680		Ga. s.	Penguin.....	50	40	61.5	15.4	7.6	Fsh.	8	35	1891	Hallard, Wash.....	Seattle, Wash.
220601		Ga. s.	Penguin.....	45	17	68.7	18.3	6.7	Tow.	1	200	1920	San Francisco, Calif.	San Francisco, Calif.
214597	LONQ	Ga. s.	PENNANT.....	3,253	2,029	292.3	47.2	26.9	Tnk.	35	1,100	1916	Baltimore, Md.....	New York, N. Y.
212200		Ga. s.	Pennesseewassee.....	10	6	34.8	11.4	5.5	Frt.	2	20	1914	Thomaston, Me.....	Portland, Mo.
220007		Ga. s.	Pennsylvania.....	50	44	60.2	20.2	6.0	Frt.	2	45	1920	Pennsville, N. J.....	Philadelphia, Pa.
212733		Ga. s.	Pennsylvania.....	31	21	52.1	13.9	6.1	Fsh.	5	40	1914	Tacoma, Wash.....	Seward, Alaska.
210510		Ga. s.	Pentarco.....	13	7	39.2	9.6	3.3	Pass.	1	20	1912	Pensacola, Fla.....	Pensacola, Fla.
222125		Ga. s.	Pentarco.....	11	7	38.9	11.3	3.0	Pass.	3	200	1922	Chicago, Ill.....	Chicago, Ill.
216628		Ga. s.	Pep.....	10	7	31.7	9.6	4.4	Fsh.	3	20	1918	Anacortes, Wash.....	Wrangell, Alaska.
210150		Ga. y.	Pep.....	20	16	51.7	11.2	5.7	Yct.	3	160	1910	New York, N. Y.....	New York, N. Y.
210701		Ga. s.	Pequest.....	9	9	30.2	11.3	3.6	Pass.	1	10	1912	East Norwalk, Conn.	Miami, Fla.
213242	LFJV	Ga. y.	Pequest.....	26	24	54.6	13.1	5.0	Yct.	1	100	1915	Bay Shore, N. Y.....	New York, N. Y.
150913		Ga. p.	Percy L.....	14	13	51.0	11.4	3.0	Pass.	1	100	1901	Evansville, Ind.....	Evansville, Ind.
215442		Ga. s.	Perovevetzoff.....	42	34	39.6	10.8	4.5	Frt.	2	75	1917	Beaumont, Ga.....	Savannah, Ga.
20333		Ga. y.	Perfect.....	20	25	53.0	12.2	4.7	Yct.	2	25	1853	Selma, Mass.....	Rockland, Me.
205592		Ga. s.	Perfecto.....	12	8	34.0	9.2	3.0	Fsh.	2	20	1908	Tampa, Fla.....	Tampa, Fla.
212269		Ga. s.	Per Gynt.....	20	13	33.9	13.0	5.4	Fsh.	5	20	1914	Seattle, Wash.....	Seattle, Wash.
209324		Ga. s.	Perry.....	14	10	33.7	11.1	5.1	Fsh.	2	35	1911do.....	Tacoma, Wash.
150231		Ga. s.	Perry Belmont.....	10	9	30.0	12.6	3.2	Pass.	1	100	1883	Bayport, N. Y.....	New York, N. Y.
150968		Ga. s.	Perseverance.....	12	11	31.4	15.1	5.0	Fsh.	2	10	1902	Provincetown, Mass.	Fall River, Mass.
211294		Ga. s.	Perseverance.....	18	12	33.0	13.0	6.2	Frt.	5	25	1913	Seattle, Wash.....	Seattle, Wash.
212152		Ga. s.	Perseverance.....	21	11	48.0	17.0	4.7	Frt.	4	10	1914	Forehesier, N. J.....	Philadelphia, Pa.
217283		Ga. s.	Perseverance.....	15	12	45.0	13.0	3.2	Fsh.	5	30	1918	Warm Chuk, Alaska	Wrangell, Alaska.
215033		Ga. s.	Perishing.....	21	18	45.5	12.8	5.6	Fsh.	0	30	1918	Seattle, Wash.....	Seattle, Wash.
211476		Ga. s.	Peter A.....	9	8	31.0	11.2	3.5	Fsh.	1	16	1913	Klawak, Alaska.....	Suiter, Alaska.
202184		Ga. a.	Peter Glass.....	9	6	38.4	11.5	3.3	Fsh.	1	0	1905	Ballard, Wash.....	Juneau, Alaska.
20018		Ga. a.	Peter Metzgar.....	14	11	45.0	16.0	4.4	Pass.	2	100	1866	Perth Amboy, N. J.	New York, N. Y.
216331		Ga. s.	Peter Pan.....	32	22	57.4	14.8	6.7	Fsh.	0	60	1918	Los Angeles, Calif.	Los Angeles, Calif.
150853		Ga. s.	Peter R. Paynter.....	25	12	55.8	17.0	5.0	Oys.	7	100	1899	Essington, Pa.....	Philadelphia, Pa.
205168		Ga. s.	Peter H. Paynter.....	8	5	31.3	11.0	4.2	Pass.	1	45	1908	Tiburon, Calif.....	San Francisco, Calif.
209144		Ga. s.	Peterson No. 1.....	15	10	42.0	13.0	4.7	Pass.	1	50	1911	San Francisco, Calif.	Do.
209182		Ga. s.	Peterson No. 4.....	15	7	38.9	12.3	4.0	Pass.	1	30	1911do.....	Do.
211135		Ga. s.	Peterson No. 12.....	12	8	37.7	12.3	4.4	Pass.	1	30	1913do.....	Do.
212772		Ga. s.	Peterson No. 14.....	15	10	45.4	14.0	4.4	Pass.	1	80	1914do.....	Do.
216935		Ga. s.	Peterson No. 16.....	11	7	38.7	13.5	4.6	Tow.	1	50	1918do.....	Do.
216130		Ga. s.	Peterson No. 18.....	18	12	48.4	13.9	5.6	Pass.	1	80	1918do.....	Do.
150718		Ga. s.	Petrel.....	13	8	29.8	12.8	3.7	Pass.	1	18	1896	City Island, N. Y.....	New York, N. Y.
150851		Ga. s.	Petrel.....	7	5	43.5	13.6	4.2	Oys.	4	100	1900	Bridgport, Conn.....	Bridgport, Conn.
212970		Ga. p.	Petrel.....	7	6	25.0	11.0	3.8	Fsh.	2	10	1904	Osterville, Mass.....	New Bedford, Mass.
203418		Ga. y.	Petrel.....	33	32	50.0	15.3	7.5	Yct.	1	100	1906	Detroit, Mich.....	Cleveland, Ohio.
203800		Ga. s.	Petrel.....	9	6	31.4	10.4	3.3	Pass.	1	100	1900	Tacoma, Wash.....	Tacoma, Wash.
207462		Ga. s.	Petrel.....	16	11	53.0	13.0	2.0	Fsh.	1	50	1908	Astoria, Ore.....	Port Townsend, Wash.
207550		Ga. s.	Petrel.....	7	6	28.0	9.0	3.4	Pass.	2	18	1909	Manitowoc, Wis.....	Grand Haven, Mich.
209001		Ga. s.	Petrel.....	11	7	33.8	8.9	3.4	Pass.	1	12	1911	East San Pedro, Calif.	San Diego, Calif.
212157		Ga. s.	Petrel.....	10	6	38.0	10.8	3.4	Frt.	2	28	1910	St. Andrew, Fla.....	Tampa, Fla.
213110		Ga. s.	Petrel.....	17	11	45.4	14.3	5.3	Tow.	1	80	1915	Bussalito, Calif.....	San Francisco, Calif.
215212		Ga. s.	Petrel.....	15	10	37.7	12.7	6.7	Tow.	2	30	1917	Aberdeen, Wash.....	Seattle, Wash.
215108		Ga. s.	Petrel.....	10	5	31.5	9.5	5.1	Frt.	1	15	(1)	Friendship, Mo.....	Smith West Harbor, Me.
216532		Ga. s.	Petrel.....	80	67	70.0	17.5	7.4	Fer.	8	100	1918	Seattle, Wash.....	Ketchikan, Alaska.
220304		Ga. y.	Petrel.....	39	20	51.8	14.2	7.0	Yct.	1	55	1920	Columbia City, Ore.	Los Angeles, Calif.
220830		Ga. s.	Petrol.....	39	8	60.0	11.3	5.7	Tow.	1	75	1914	Ocean Springs, Miss.	Key West, Fla.
210730		Ga. s.	Petrograd.....	0	5	40.7	10.7	2.2	Oys.	2	12	1915	Olga, La.....	New Orleans, La.
200821		Ga. s.	PETROLEUM.....	67	43	77.5	10.2	6.0	Frt.	2	100	1909	Alameda, Calif.....	San Francisco, Calif.
209404	LCOT	Ga. s.	PETROLEUM II.....	220	139	111.0	21.5	11.5	Fsh.	11	200	1915do.....	Do.
208973		Ga. s.	Petrolia.....	10	10	29.4	8.3	3.0	Fsh.	3	7	1910	Gills Rock, Wis.....	Millwaukee, Wis.
150834		Ga. a.	Petrolia No. 2.....	14	10	51.0	11.2	4.7	Mso.	3	30	1902	Baltimore, Md.....	New York, N. Y.
217519		Ga. s.	Petrolia No. 4.....	12	8	41.0	10.0	4.5	Frt.	2	30	1909do.....	Norfolk, Va.
215211		Ga. a.	Petrolia No. 5.....	18	11	52.0	13.0	4.4	Frt.	2	24	1911	Poquoson, Va.....	Do.
220747		Ga. u.	Petrolia No. 7.....	20	14	50.7	14.3	5.2	Frt.	3	60	1920	Baltimore, Md.....	Baltimore, Md.
207740		Ga. s.	Petrolia No. 8.....	22	15	57.2	16.3	4.7	Frt.	2	45	1910	Madison, Md.....	Do.
221150		Ga. a.	Petrolia No. 9.....	57	34	66.7	17.0	7.7	Frt.	3	100	1921	Millford, Del.....	Norfolk, Va.
220168		Ga. a.	Petrolia No. 10.....	19	13	55.8	12.3	5.0	Frt.	1	125	1920	West Norfolk, Va.....	Norfolk, Va.
220370		Ga. y.	Potomac.....	25	17	54.5	12.5	5.0	Yct.	2	50	1920	Bristol, R. I.....	New Bedford, Mass.
116724	MBCT	Ga. a.	Powce.....	14	0	45.5	13.6	4.6	Fsh.	2	50	1896	Bialne, Wash.....	Seattle, Wash.
212753		Ga. a.	Phalarope.....	12	5	43.5	9.2	3.8	Msc.	2	32	1912	Ossining, N. Y.....	New Haven, N. C.
150825		Ga. s.	Phantom.....	11	7	33.6	12.3	3.8	Frt.	1	100	1899	Sarasota, Fla.....	Tampa, Fla.

(a) Ednada III.
 (b) Zlanetta.
 (c) Bolo.
 Formerly ga. y. Galatea.

Formerly ga. y. Seo W. Boo.
 Formerly ga. s. Nevermind.
 Formerly ga. s. Ruth and Earle.
 Formerly ga. s. Mary Stone.

Formerly ga. s. Miriam.
 Formerly ga. s. Sockoyo.
 Oil engine.
 Rebuilt, 1917.

MERCHANT MOTOR VESSELS OF THE UNITED STATES—Continued.

Official No.	Signal letters.	Rlg.	Name of vessel.	Gross tonnage.	Net tonnage.	Length.	Breadth.	Depth.	Service.	Crew.	Indicated horsepower.	When built.	Where built.	Home port (where permanent document issues).
						Feet.	Feet.	Feet.						
211532		Ga. s.	Pharaba	15	7	42.6	13.3	4.0	Fsh.	2	24	1916	Crittendon, Va.	Newport News, Va.
218363		Ga. s.	Pheasant	10	8	43.0	9.3	3.2	Pas.	1	25	1913	Douglas, Alaska.	Juneau, Alaska.
150096		Ga. s.	Phoebe Cochran	10	9	33.8	14.0	3.4	Mso.	1	25	1892	Patchogue, N. Y.	New York, N. Y.
219285		Ga. s.	Phoebe Mae	7	6	31.7	10.0	4.0	Fsh.	1	16	1919	Westerly, R. I.	Newport, R. I.
267263		Ga. s.	Phenix	15	14	31.2	14.6	5.0	Fsh.	2	16	1904	Wickford, R. I.	Do.
218396		Ga. p.	Phil A. Rohan	14	13	60.8	12.0	2.5	Pas.	1	90	1919	St. Louis, Mo.	St. Louis, Mo.
213093		Ga. s.	Phillip Perew	24	10	68.3	12.4	3.5	Pas.	2	120	1916	Tonawanda, N. Y.	Buffalo, N. Y.
217788		Ga. s.	Phillip	7	6	34.0	10.3	3.4	Fsh.	2	21	1914	Bay City, Mich.	Grand Haven, Mich.
212816		Ga. p.	Phyllis Jane	34	16	60.0	10.9	3.4	Tow.	3	16	1914	Heldelburg, Ky.	Louisville, Ky.
150388		Ga. s.	Phoebe B. Townsend	26	12	54.6	18.4	4.5	Oys.	6	25	1896	Bridgton, N. J.	Philadelphia, Pa.
263990		Ga. s.	Phoenix	14	9	41.7	12.8	4.1	Pas.	1	100	1907	Hooquiam, Wash.	Seattle, Wash.
263938		Ga. s.	PHOENIX	21	14	59.0	12.3	6.0	Tow.	1	125	1909	Alameda, Calif.	San Francisco, Calif.
210451		Ga. s.	Phoenix	22	15	44.0	14.0	6.4	Fsh.	4	27	1912	Seattle, Wash.	Juneau, Alaska.
213937		Ga. s.	Phoenix	48	33	56.3	16.4	6.4	Fsh.	3	80	1915	Astoria, Oreg.	Astoria, Oreg.
213996		Ga. s.	Phoenix II	29	19	62.9	14.9	6.5	Fsh.	3	60	1916	Tacoma, Wash.	Do.
214817		Ga. s.	Phoenix III	32	26	60.4	13.9	6.6	Fsh.	3	40	1917	Dockton, Wash.	Do.
215229		Ga. s.	Phoenix IV	30	21	60.4	13.9	6.6	Fsh.	8	45	1917	Do.	Do.
216256		Ga. s.	Phoenix V	24	16	56.0	15.2	4.9	Fsh.	2	50	1918	Astoria, Oreg.	Do.
215119		Ga. s.	Phoenix VI	18	15	43.3	12.7	4.8	Fsh.	5	35	1917	Seattle, Wash.	Do.
212097		Ga. s.	Phoenix VII	28	19	46.4	13.9	5.7	Fsh.	2	35	1914	Tacoma, Wash.	Do.
210931		Ga. s.	Phoenix VIII	25	14	56.8	14.2	4.6	Frt.	1	55	1920	Astoria, Oreg.	Do.
228055		Ga. s.	Phoenix X	70	28	79.6	15.8	6.8	Ten.	4	150	1920	Vancouver, Wash.	Do.
267817		Ga. s.	Phyllis	16	14	40.0	11.3	3.6	Mso.	1	20	1905	New Rochelle, N. Y.	New York, N. Y.
217123		Ga. s.	Phyllis	5	5	26.0	8.5	3.4	Fsh.	2	8	1916	Gould City, Mich.	Grand Haven, Mich.
217277		Ga. s.	Phyllis	15	9	46.0	11.8	5.1	Tow.	1	60	1918	San Francisco, Calif.	San Francisco, Calif.
222107		Ga. p.	Phyllis Lorraine	33	26	60.0	10.7	2.8	Fer.	1	21	1922	Iona, S. Dak.	Pomfina, N. Dak.
211398		Ga. p.	Phyalla	33	26	48.4	14.6	2.9	Tow.	3	20	1913	Jacksonville, Fla.	Jacksonville, Fla.
215058		Ga. s.	Picaron	11	9	36.5	9.1	5.2	Pit.	2	24	1907	Wareham, Mass.	Charleston, S. C.
150387		Ga. s.	Pleayune	6	6	32.0	10.8	3.8	Frt.	1	6	1886	Terrebonne, La.	Morgan City, La.
212305		Ga. s.	Plokerling	11	8	38.9	10.2	4.5	Frt.	2	20	1914	Tacoma, Wash.	Seattle, Wash.
205050		Ga. s.	Ploket	11	7	40.8	10.6	4.1	Tow.	1	50	1901	Oakland, Calif.	San Francisco, Calif.
211833		Ga. s.	Pico	225	101	109.6	24.0	10.0	Frt.	7	150	1914	San Francisco, Calif.	Do.
211091		Ga. s.	Pigeon	22	15	45.6	14.0	5.8	Fsh.	4	40	1913	Seattle, Wash.	Seattle, Wash.
150998		Ga. s.	Pike	13	9	49.0	10.6	4.0	Fsh.	5	40	1903	Horton, Wash.	Do.
150511		Ga. s.	Pilgrim	10	9	36.6	11.8	4.2	Pas.	1	12	1888	Borgen Point, N. J.	Providence, R. I.
150980	KMBR	Ga. s.	Pilgrim	98	78	101.3	23.0	6.7	Fsh.	12	1593	1893	Wilmington, Del.	Beaufort, N. C.
201791		Ga. s.	Pilgrim	8	6	33.0	9.0	3.7	Fsh.	1	16	1905	Seattle, Wash.	Juneau, Alaska.
205010		Ga. s.	Pilgrim	13	11	36.4	13.0	6.1	Frt.	1	8	1908	New York, N. Y.	New York, N. Y.
210964		Ga. s.	Pilgrim	15	11	40.0	10.2	5.9	Fsh.	3	24	1912	Toledo, Oreg.	Astoria, Oreg.
213921		Ga. s.	Pilgrim	12	9	35.3	10.0	4.7	Fsh.	1	12	1915	Seattle, Wash.	Juneau, Alaska.
213725		Ga. s.	Pilgrim	10	9	42.2	9.8	2.8	Frt.	1	16	1915	Sealevel, N. C.	Washington, N. C.
222299	MDQW	Ga. y.	Pilgrim	100	85	81.7	17.9	6.2	Yot.	7	170	1922	Camden, N. J.	Philadelphia, Pa.
83219		Ga. s.	Pilot	15	12	37.0	14.3	6.2	Frt.	3	30	1873	Brooklyn, N. Y.	New York, N. Y.
150550		Ga. s.	Pilot	10	10	50.2	15.6	3.3	Fsh.	6	20	1893	Seattle, Wash.	Juneau, Alaska.
200871		Ga. s.	Pilot	12	8	49.2	11.3	5.8	Fsh.	2	20	1904	Astoria, Oreg.	Seattle, Wash.
204709		Ga. s.	Pilot	7	5	33.0	10.1	3.1	Pas.	1	1907	1907	Little Rock, Ark.	Wicksburg, Miss.
207114		Ga. s.	Pilot	7	7	28.6	7.8	3.3	Fsh.	3	12	1897	Mantowoo, Wis.	Milwaukee, Wis.
210630		Ga. s.	Pilot	41	21	62.7	17.4	5.8	Frt.	3	60	1913	Crittendon, Va.	Norfolk, Va.
213166		Ga. s.	Pilot	21	11	47.6	14.0	6.8	Fsh.	8	32	1915	Portland, Me.	Portland, Me.
212430		Ga. s.	Pilot	19	13	52.0	13.7	5.7	Pit.	1	35	1914	San Diego, Calif.	San Diego, Calif.
218853		Ga. s.	Pilot	10	9	45.0	11.2	5.0	Pit.	2	50	1915	Honolulu, Hawaii.	Honolulu, Hawaii.
215885		Ga. s.	Pilot	37	18	68.2	17.1	6.5	Frt.	9	60	1912	Mohono Bay, Nova Scotia	Portland, Me.
216353		Ga. s.	Pilot	18	9	48.0	12.5	4.7	Tow.	1	65	1913	Oakland, Calif.	San Francisco, Calif.
219720		Ga. s.	Pilot	12	9	35.0	10.0	5.0	Fsh.	2	16	1920	Anacortes, Wash.	Seattle, Wash.
219480		Ga. p.	Pilot	18	11	63.7	12.0	1.8	Tow.	1	35	1916	Maysville, Ky.	Cincinnati, Ohio.
215583		Ga. s.	Pilot No. 1	15	10	51.5	13.4	2.7	Pas.	1	80	1915	Astoria, Oreg.	Portland, Oreg.
211474		Ga. s.	Pilot No. 1	9	8	37.4	8.6	4.0	Pit.	2	60	1918	Hattery Park, Va.	Norfolk, Va.
201915		Ga. s.	Pilot No. 2	14	10	47.7	12.2	2.6	Pas.	1	290	1921	Koy West, Fla.	Koy West, Fla.
217224		Ga. s.	Pilot No. 2	29	11	60.0	12.8	6.0	Pit.	2	60	1918	Astoria, Oreg.	Astoria, Oreg.
150486		Ga. s.	Pilot's Brkto.	10	8	34.0	12.5	3.0	Frt.	1	12	1886	Clearwater Harbor, Fla.	Tampa, Fla.
83250		Ga. s.	Pinos of York	20	10	42.6	15.3	4.2	Frt.	3	40	1873	Northport, N. Y.	Norfolk, Va.
150410		Ga. s.	Pinta	33	22	50.1	16.0	5.0	Fsh.	4	50	1883	Whitthaven, Md.	New York, N. Y.
20802		Ga. s.	Pinta	8	7	34.8	10.0	4.1	Tow.	2	49	1912	Chelsea, Mass.	San Juan, P. R.
20170	L/NP	Ga. s.	PINTINS	1,111	635	266.8	35.6	16.8	Tnk.	17	500	1910	Newburgh, N. Y.	Boston, Mass.
20817		Ga. s.	Pinto	11	7	38.9	10.3	4.0	Tow.	1	20	1912	Port Hadlock, Wash.	Port Townsend, Wash.
13234		Ga. s.	Pioneer	83	63	81.0	23.0	9.2	Frt.	10	1592	1892	Essex, Mass.	Gloicester, Mass.
150152		Ga. s.	Pioneer	43	41	67.0	21.0	4.6	Frt.	3	1885	1885	Marous Hook, Pa.	Philadelphia, Pa.
150670		Ga. s.	Pioneer	7	5	30.0	12.0	2.9	Fsh.	1	1894	1894	Patchogue, N. Y.	New York, N. Y.
201082		Ga. s.	Pioneer	10	11	43.3	9.5	3.2	Fsh.	2	12	1904	Eagle Harbor, Wash.	Seattle, Wash.
201710		Ga. s.	PIONEER	443	330	156.2	25.4	11.1	Frt.	1	240	1902	Geestmunde, Germany.	Honolulu, Hawaii.
201100		Ga. s.	Pioneer	12	8	45.0	9.9	2.0	Pis.	2	40	1906	Tacoma, Wash.	Cordova, Alaska.

1 Formerly ga. s. Rosemary.
 1 Formerly ga. s. Nettle.

3 Formerly ga. s. a Canco.
 6 Chum.
 3 Formerly British ga. s. Casarco No. 3.

3 Formerly ga. s. George Milner.
 † Oil engine.

MERCHANT MOTOR VESSELS OF THE UNITED STATES—Continued.

Official No.	Signal letters.	Rig.	Name of vessel.	Gross tonnage.	Net tonnage.	Length.	Breadth.	Depth.	Service.	Crew.	Indicated horsepower.	When built.	Where built.	Home port (where permanent issues).	
203111		Ga. s.	Pioneer	12	8	40.3	9.0	2.8	Pas.	1	20	1906	Ketchikan, Alaska	Juneau, Alaska.	
208566		Ga. s.	Pioneer	11	7	33.5	10.0	3.5	Fsh.	2	16	1911	Seattle, Wash.	Ketchikan, Alaska.	
209658		Ga. s.	Pioneer	13	9	35.8	11.8	4.5	Fsh.	1	12	1912	do.	Juneau, Alaska.	
210430		Ga. s.	Pioneer	9	6	33.1	10.6	3.2	Fsh.	1	16	1912	Ketchikan, Alaska.	Ketchikan, Alaska.	
210489		Ga. s.	Pioneer	14	10	46.5	13.0	6.0	Tow.	2	100	1912	Chicago, Ill.	Chicago, Ill.	
210632		Ga. s.	Pioneer	10	10	28.0	9.5	3.4	Fsh.	2	10	1912	Little Suamico, Wis.	Milwaukee, Wis.	
212074		Ga. s.	Pioneer	71	48	69.8	17.5	8.4	Fah.	15	110	1914	Poulsbo, Wash.	Ketchikan, Alaska.	
212241		Ga. s.	Pioneer	9	6	33.2	10.2	4.7	Mso.	2	24	1914	Brooklyn, N. Y.	New York, N. Y.	
213913	LFWS	Ga. y.	Pioneer	209	172	111.7	22.0	6.1	Fah.	6	300	1916	Camden, N. J.	Do.	
214277		Ga. s.	Pioneer	37	25	60.8	15.0	4.9	Fah.	3	60	1916	Tacoma, Wash.	Cordova, Alaska.	
216647	LMGR	Ga. s.	Pioneer	233	128	129.1	22.7	12.0	Fah.	20	300	1918	Essex, Mass.	Gloucester, Mass.	
216862		Ga. s.	Pioneer	29	9	65.0	15.0	5.9	Fah.	2	60	1918	East Machias, Me.	Eastport, Me.	
220058		Ga. s.	Pioneer	42	20	59.9	17.2	5.0	Fsh.	0	60	1920	Vancouver, Wash.	Seattle, Wash.	
220503		Ga. s.	Pioneer	10	11	44.6	12.7	4.8	Wrk.	2	60	1920	Baltimore, Md.	Baltimore, Md.	
221371		Ga. s.	Pioneer	43	33	60.9	22.0	5.9	Pas.	2	50	1921	Seattle, Wash.	Seattle, Wash.	
206183		Ga. s.	Pioneer II	17	12	36.9	11.8	4.6	Fsh.	0	20	1909	do.	Do.	
213210		Ga. s.	Pioneer II	52	20	62.4	18.0	3.2	Drq.	3	75	1915	Windsor Locks, Conn.	Boston, Mass.	
214778		Ga. s.	Pioneer III	30	26	49.8	14.2	6.2	Fsh.	5	5	20	1917	Seattle, Wash.	Seattle, Wash.
200686		Ga. s.	Piper	7	5	42.0	12.0	3.4	Mso.	1	12	1904	Accomac, Va.	Cape Charles, Va.	
216987		Ga. s.	Pipit	46	8	67.8	16.6	5.7	Tow.	2	110	1918	Oakland, Calif.	San Francisco, Calif.	
212249		Ga. s.	Pippin	8	5	31.8	8.5	3.7	Frt.	1	7	1914	Lisabehn, Wash.	Tacoma, Wash.	
222206		Ga. y.	Pippin	20	14	54.7	10.0	5.2	Yct.	2	500	1922	New York, N. Y.	New York, N. Y.	
207233		Ga. s.	Pirate	15	10	47.1	14.0	5.2	Frt.	1	125	1910	San Francisco, Calif.	San Francisco, Calif.	
211498		Ga. s.	Pirate	29	20	53.7	15.0	4.9	Fsh.	5	50	1913	Caladonia, Wash.	Ketchikan, Alaska.	
212257		Ga. s.	Pirate	54	30	60.5	21.6	6.8	Frt.	3	80	1914	Oakland, Calif.	San Francisco, Calif.	
220850		Ga. s.	Pirate	23	16	62.5	15.8	6.0	Frt.	1	40	1920	Battery Park, Va.	Norfolk, Va.	
215753		Ga. s.	Piru	68	50	77.5	21.8	4.2	Trk.	3	100	1917	Wilmington, Calif.	Los Angeles, Calif.	
212546		Ga. y.	Pitt.	22	19	41.3	14.3	4.8	Yct.	1	62	1914	Salisbury, Md.	St. Louis, Mo.	
150922		Ga. s.	Pittsburg	23	14	52.0	16.4	5.0	Fsh.	10	45	1901	Atlantic City, N. J.	Philadelphia, Pa.	
213818		Ga. s.	Pitwason	9	8	36.4	12.0	2.4	Pas.	1	45	1915	Stockton, Calif.	Eureka, Calif.	
221962		Ga. s.	Placco	9	7	42.5	10.2	2.8	Frt.	1	16	1922	Norfolk, Va.	Norfolk, Va.	
218341		Ga. s.	Playfair	7	6	32.0	9.1	8.8	Fsh.	2	20	1918	Quilcene, Wash.	Seattle, Wash.	
206448		Ga. s.	Plover	28	19	57.7	14.8	5.7	Frt.	2	75	1909	Tacoma, Wash.	Port Townsend, Wash.	
214912		Ga. s.	Plover	36	28	60.7	15.3	6.5	Fsh.	5	50	1917	Seattle, Wash.	Seattle, Wash.	
150281		Ga. s.	Pocahontas	13	9	39.1	14.2	3.6	Tow.	3	1883	Key West, Fla.	Key West, Fla.	
150971		Ga. s.	Pocahontas	14	13	45.0	14.5	4.0	Mso.	4	45	1902	Boston, Mass.	New York, N. Y.	
216677		Ga. s.	Pocahontas	7	6	33.5	9.0	3.9	Mso.	1	18	1914	Seattle, Wash.	Seattle, Wash.	
218547		Ga. y.	Pocahontas	27	24	48.5	15.9	3.5	Yct.	1	124	1914	Camden, N. J.	Philadelphia, Pa.	
206991		Ga. p.	Poco	15	15	65.0	12.0	2.7	Tow.	3	35	1912	Catlettsburg, Ky.	Cincinnati, Ohio.	
220100		Ga. s.	Pocomoko	45	31	61.9	18.7	7.4	Fsh.	12	80	1920	Pocomoko City, Md.	Philadelphia, Pa.	
220301		Ga. s.	Pogattout	72	57	54.8	27.5	7.8	For.	3	45	1920	Greentown, N. Y.	New York, N. Y.	
150726		Ga. s.	Pohatcong	12	12	45.9	9.8	3.4	Pas.	1	1890	Tuckerton, N. J.	Philadelphia, Pa.	
150811		Ga. s.	Point O' Woods	27	23	52.2	14.8	4.3	Pas.	4	1899	Patchogue, N. Y.	Haitimore, Md.	
201945		Ga. s.	Point O' Woods II	44	35	63.0	16.0	3.0	For.	3	1905	Bayshore, N. Y.	New York, N. Y.	
206545		Ga. s.	Point Pleasant No. 1	8	7	44.0	8.3	4.0	Pas.	2	15	1906	Ironquoit, N. Y.	Rochester, N. Y.	
206546		Ga. s.	Point Pleasant No. 2	11	10	50.6	8.9	4.1	Pas.	2	24	1907	do.	Do.	
212190		Ga. s.	Point Reyes	44	18	57.2	17.9	6.0	Frt.	1	89	1914	St. Helens, Oreg.	San Francisco, Calif.	
208952		Ga. y.	Pointer	18	12	46.0	12.4	5.2	Yct.	1	46	1911	Chicago, Ill.	Chicago, Ill.	
212531		Ga. s.	Pointer	14	12	48.5	12.3	6.0	Frt.	2	50	1914	Sparrows Point, Md.	Baltimore, Md.	
221182		Ga. s.	Pokolong	14	12	50.0	11.4	5.6	Pas.	3	25	1920	Fairton, N. J.	Philadelphia, Pa.	
208616		Ga. s.	Polar Bear	81	55	70.0	20.6	10.0	Frt.	6	75	1911	Seattle, Wash.	Nome, Alaska.	
211497		Ga. s.	Polarine	14	7	40.7	12.0	5.5	Frt.	1	25	1913	East Boothbay, Me.	New York, N. Y.	
210930		Ga. s.	Polaris	66	45	73.4	17.4	8.9	Fsh.	14	100	1913	Seattle, Wash.	Ketchikan, Alaska.	
217668		Ga. s.	Polaris	10	8	37.0	8.9	4.1	Frt.	2	18	1910	La Conner, Wash.	Seattle, Wash.	
217669		Ga. s.	Polaris	37	22	58.0	16.4	7.5	Frt.	1	45	1917	Los Angeles, Calif.	Los Angeles, Calif.	
210365		Ga. s.	Police Harbor and River Service No. 2	13	9	42.0	11.5	4.8	Pol.	2	50	1912	Chicago, Ill.	Chicago, Ill.	
221367		Ga. s.	Pollwog	22	21	60.0	15.0	3.6	Fsh.	2	32	1921	Nashville, Tenn.	Nashville, Tenn.	
136492	KMFB	Ga. y.	Polyanthus	83	35	78.0	13.6	7.9	Yct.	8	60	1895	Bristol, N. I.	Rochester, N. Y.	
150712		Ga. s.	Polly	23	20	54.0	16.0	4.0	Fah.	6	300	1896	Tampa, Fla.	Beaufort, N. O.	
215340	LMMS	Ga. y.	Polly	47	47	22	77.2	14.0	6.1	Yct.	8	230	1917	Wiscasset, Me.	Boston, Mass.
218802		Ga. s.	Pollyanna	110	66	97.6	23.4	11.5	Fsh.	19	60	1915	Essex, Mass.	Gloucester, Mass.	
218035		Ga. s.	Pollyanna	8	6	34.1	10.2	3.3	Fsh.	2	20	1919	Raymond, Wash.	Seattle, Wash.	
201088		Ga. s.	Polly Page	7	6	33.5	12.5	2.7	Pas.	1	1904	Atlantic City, N. J.	Philadelphia, Pa.	
202105		Ga. s.	Polly Page II	9	9	39.0	13.0	3.7	Pas.	1	1905	Port Republic, N. J.	Do.	
202920		Ga. s.	Pompano	15	10	55.7	13.8	4.0	Frt.	3	45	1906	Pocomoko City, Md.	Ellizabeth City, N. C.	
222203		Ga. y.	Pom Pom	23	19	37.6	12.9	4.7	Yct.	2	20	1921	Tampa, Fla.	Tampa, Fla.	
221677		Ga. y.	Ponce	23	18	39.3	12.3	4.5	Yct.	3	60	1912	Essington, Pa.	Philadelphia, Pa.	
211394		Ga. y.	Pontiac	22	6	43.4	15.2	8.0	Frt.	6	24	1913	Friendship, Me.	Boothbay, Me.	
215072		Ga. p.	PONTIAC	8	6	47.1	8.0	2.8	Pas.	1	21	1910	Grafton, Ill.	Chicago, Ill.	
206911		Ga. s.	Pops	12	8	37.5	13.4	3.5	Fsh.	2	1909	Brunswick, Ga.	Brunswick, Ga.	
208235		Ga. y.	Popsy-Munsey	25	22	50.0	12.0	3.4	Yct.	3	60	1907	Oshkosh, Wis.	Mobile, Ala.	

1 Formerly ga. y. Fallsides.
 2 Formerly ga. y. Statira.
 3 Formerly ga. p. Odd Fellow No. 252.

4 Formerly (ast. y. Eugenia.
 5 U. S. B. Eugenia.
 6 Formerly ga. y. Adino II.

7 Formerly ga. s. Florotta.
 8 Oil engine.

MERCHANT MOTOR VESSELS OF THE UNITED STATES—Continued.

Official No.	Signal letters.	Rig.	Name of vessel.	Gross tonnage.	Net tonnage.	Length.	Breadth.	Depth.	Service.	Crew.	Indicated horsepower.	When built.	Where built.	Home port (where permanent document issues).
						Feet.	Feet.	Feet.						
220596		Ga. s.	Popular No. 1	17	15	47.3	12.1	5.0	Pas.	4	37	1920	Catano, P. R.	San Juan, P. R.
220597		Ga. s.	Popular No. 2	17	15	47.3	12.1	5.0	Pas.	5	37	1920	do.	Do.
220598		Ga. s.	Popular No. 3	17	15	47.3	12.1	5.0	Pas.	4	37	1920	do.	Do.
221290		Ga. s.	Popular No. 4	13	11	43.7	12.1	4.3	Pas.	2	37	1921	do.	Do.
221915		Ga. s.	Popular No. 5	13	11	45.5	12.1	4.5	Pas.	3	37	1922	do.	Do.
130343		Ga. y.	Poguessing	33	28	55.4	18.2	5.6	Yct.	1	30	1899	Atlantic City, N. J.	New York, N. Y.
150977		Ga. s.	Poguoson	10	8	47.4	12.7	3.5	Fsh.	1	35	1902	Poguoson, Va.	Newport News, Va.
207271	LBJS	Ga. y.	Porpolso	36	25	70.6	13.0	5.7	Yct.	3	100	1910	Baltimore, Md.	New York, N. Y.
216133		Ga. s.	Porpolse	6	5	29.2	9.0	3.7	Fsh.	2	8	1915	Marysville, Wash.	Seattle, Wash.
221280		Ga. s.	Porpolso II	13	10	37.7	11.2	4.4	Mso.	2	40	1921	Leonardo, N. J.	New York, N. Y.
218862		Ga. s.	Portadora	7	6	40.0	8.8	3.8	Pas.	2	27	1909	Goneva, N. Y.	Rochester, N. Y.
150823		Ga. s.	Port Costa	72	53	70.5	26.8	5.4	Frt.	2	40	1899	San Francisco, Calif.	San Francisco, Calif.
205280		Ga. s.	Port Costa	14	9	42.3	10.1	5.4	Tow.	1	50	1895	do.	Do.
221514		Ga. s.	Port Newark	14	10	48.6	10.0	6.2	Mso.	2	75	1921	Bayonne, N. J.	Newark, N. J.
151002		Ga. s.	Portsmouth	13	6	47.6	12.3	4.4	Frt.	1	15	1903	West Mystic, Conn.	Fall River, Mass.
209788		Ga. s.	Port Washington	14	10	45.0	12.0	4.4	Pas.	2	2000	1912	Port Washington, N. Y.	New York, N. Y.
220355		Ga. s.	Posidon	9	5	38.1	12.4	3.2	Frt.	1	15	1920	Sulsun, Calif.	San Francisco, Calif.
207174		Ga. s.	Potlatch	13	9	43.6	11.9	4.2	Tow.	1	50	1910	Seattle, Wash.	Seattle, Wash.
215051		Ga. s.	Pot Scow No. 1	14	10	39.0	12.7	3.6	Fsh.	1	16	1917	Ketchikan, Alaska	Ketchikan, Alaska
222250		Ga. s.	POUGHKEPSIE	574	390	111.5	50.2	8.6	Fer.	0	200	1922	Brooklyn, N. Y.	New York, N. Y.
211092		Ga. s.	Pouter	22	15	45.5	14.0	5.8	Fsh.	5	40	1913	Seattle, Wash.	Seward, Alaska
212031		Ga. s.	Powhatan	38	20	64.0	15.6	6.0	Tow.	3	75	1914	Orange, Tex.	Port Arthur, Tex.
221368		Ga. p.	Powhattan	32	26	43.8	12.9	3.0	Tow.	3	22	1921	Peach Orchard, Ark.	St. Louis, Mo.
211274		Ga. p.	Pratrio Belle	34	21	52.0	12.7	2.0	Fsh.	2	52	1913	Seattle, Wash.	Seattle, Wash.
202553		Ga. s.	Prawn	7	7	36.0	12.1	8.0	Frt.	8	15	1905	Apalachicola, Fla.	Apalachicola, Fla.
206554		Ga. s.	Proble	10	9	29.6	9.4	3.8	Fsh.	2	18	1905	West De Pera, Wis.	Marquette, Mich.
207343		Ga. s.	Promler	14	10	52.5	17.5	2.1	Frt.	1	40	1910	Oakland, Calif.	San Francisco, Calif.
214152		Ga. s.	Prontiss	8	6	37.0	10.7	3.1	Mso.	1	14	1916	Baltimore, Md.	Baltimore, Md.
211210		Ga. s.	Presho	21	14	43.0	13.5	5.8	Fsh.	5	30	1913	Tacoma, Wash.	Tacoma, Wash.
93271		Ga. s.	President	50	34	72.2	17.2	6.5	Fsh.	7	110	1902	do.	Juneau, Alaska
150517		Ga. s.	President	26	21	53.5	18.8	4.7	Frt.	1	1000	1891	San Francisco, Calif.	San Francisco, Calif.
150863		Ga. s.	President	13	9	36.3	14.3	3.9	Pas.	3	32	1900	Seattle, Wash.	Nome, Alaska
220109		Ga. s.	President	35	24	55.4	14.4	6.9	Fsh.	0	45	1920	Cove, Wash.	Seattle, Wash.
213608		Ga. s.	President Lincoln III	23	15	45.2	14.3	5.3	Fsh.	7	35	1915	Tacoma, Wash.	Astoria, Ore.
215176	LHGN	Ga. y.	Presque Isle	78	53	84.9	15.8	8.7	Yct.	0	170	1917	Port Clinton, Ohio	Philadelphia, Pa.
150608		Ga. s.	Proston	25	17	62.0	17.5	5.3	2	1892	1892	Solomons, Md.	Washington, N. C.
202460		Ga. p.	Provoynce	17	13	52.0	13.2	2.8	Frt.	3	30	1905	Lake Salvador, Ia.	New Orleans, Ia.
203799		Ga. s.	Pride	11	8	38.7	11.0	4.2	Fsh.	1	20	1911	Kasaan, Alaska	Junoak, Alaska
221033		Ga. s.	Pride	20	13	44.0	13.6	6.0	Pas.	1	80	1914	Los Angeles, Calif.	Los Angeles, Calif.
207231		Ga. s.	Pride of Alaska	15	10	48.0	13.0	4.8	Tow.	1	90	1910	Oakland, Calif.	Seattle, Wash.
214226		Ga. s.	Prillp	33	26	52.6	15.2	6.6	Fsh.	4	45	1917	Big Harbor, Wash.	Astoria, Ore.
150777		Ga. s.	Pride of the Sea	7	5	30.8	11.3	3.4	Fsh.	2	1898	Key West, Fla.	Key West, Fla.
213569		Ga. s.	Primrose	12	9	41.0	11.5	4.9	Pas.	3	38	1915	Toledo, Ohio	Newport, Ore.
221255		Ga. s.	Primrose No. 2	13	9	41.3	11.2	4.1	Frt.	1	30	1921	Pittsburg, Calif.	San Francisco, Calif.
215001		Ga. s.	Princo	15	12	38.2	12.3	4.3	Pas.	1	20	1917	Shelton, Wash.	Tacoma, Wash.
212279		Ga. s.	Prince of Wales	98	87	58.5	17.6	8.3	Pas.	2	100	1914	Winslow, Wash.	Ketchikan, Alaska
207502		Ga. s.	Prince Olav	15	10	40.0	11.7	4.3	Cod.	1	20	1910	Seattle, Wash.	Seattle, Wash.
211580		Ga. s.	Princo	24	10	45.6	13.0	6.6	Frt.	2	24	1913	Swans Island, Mo.	Portland, Mo.
203746		Ga. s.	Princess	17	5	53.3	14.6	3.9	Frt.	1	1912	Crominton, Fla.	Tampa, Fla.
203551		Ga. s.	Princess	14	9	49.0	9.4	3.5	Tow.	1	75	1906	Vallejo, Calif.	San Francisco, Calif.
201358		Ga. s.	Princess	97	66	101.6	23.3	6.7	Fsh.	4	125	1907	Cambriodge, Md.	Beaufort, N. C.
206998		Ga. s.	Princess	0	5	20.0	8.2	3.0	Fsh.	1	10	1906	Manistee, Mich.	Grand Haven, Mich.
207930		Ga. s.	Princess	16	9	43.5	14.0	4.2	Frt.	2	21	1910	Doals, Md.	Baltimore, Md.
212214		Ga. s.	Princess	20	17	41.1	12.5	5.6	Fsh.	7	30	1914	Poulsbo, Wash.	Seattle, Wash.
215022		Ga. s.	Princess	10	9	48.9	13.2	5.2	Fsh.	2	60	1917	San Diego, Calif.	San Diego, Calif.
215045		Ga. s.	Princess	12	11	34.0	13.3	6.0	Fsh.	3	27	1907	Kennebunk, Me.	Boston, Mass.
216591		Ga. s.	Princess	15	14	49.0	13.0	4.0	Fsh.	3	20	1918	Klawock, Alaska	Wrangell, Alaska
218565		Ga. s.	Princess	11	9	35.5	10.8	3.7	Pas.	1	30	1913	Ghaster, Conn.	Hartford, Conn.
221603		Ga. s.	Princess Anno	14	9	43.8	12.0	2.6	Frt.	3	8	1921	Mount Vernon, Md.	Crisfield, Md.
219380		Ga. s.	Princess Pat	38	27	58.0	13.0	6.5	Pas.	5	65	1910	Wrangell, Alaska	Wrangell, Alaska
214019		Ga. s.	Princess Lona	20	7	29.8	10.4	3.5	Mso.	1	10	1910	Juneau, Alaska	Junoak, Alaska
203129		Ga. s.	Princess Virginia	10	7	49.7	14.5	4.8	Fsh.	3	12	1911	Lewisetta, Va.	Norfolk, Va.
203140		Ga. s.	Princeton	15	14	49.7	16.5	4.3	Pas.	3	18	1906	Atlantic City, N. J.	Philadelphia, Pa.
150333		Ga. s.	Prisollia	30	32	55.6	17.3	7.9	Mso.	3	30	1884	Kannobunk, Me.	New York, N. Y.
150626		Ga. s.	Prisollia	10	6	32.7	15.0	4.7	Fsh.	8	16	1893	Ilyannus, Mass.	Philadelphia, Pa.
150678		Ga. s.	Prisollia	15	10	47.0	12.2	6.1	Frt.	1	1894	South Boston, Mass.	Rockland, Mo.
200001	KWVC	Ga. y.	Prisollia	31	27	53.3	15.3	0.4	Yct.	3	35	1903	Bristol, R. I.	Grand Haven, Mich.
208304		Ga. s.	Prisollia	31	18	44.0	18.6	5.0	Fsh.	2	38	1910	Warren, R. I.	Providence, R. I.
212124		Ga. s.	Prisollia	12	8	48.4	9.0	4.0	Pas.	1	18	1914	Niceville, Fla.	Pensacola, Fla.
211844		Ga. s.	Prisollia	8	7	32.9	12.4	3.8	Frt.	2	12	1903	Inwood, N. Y.	Bridgeport, Conn.
222142		Ga. y.	Prisollia	35	10	63.0	12.0	4.3	Yct.	1	350	1922	Bay City, Mich.	Detroit, Mich.
223001	MFDB	Ga. y.	Prisollia	31	21	53.0	13.0	0.4	Yct.	2	30	1923	Hayden, N. J.	Hayden, Mass.
209874		Ga. s.	Prisollia II	24	7	45.0	10.6	5.3	Fsh.	3	24	1912	Friendship, Mo.	Vineyard Haven, Mass.

1 Formerly ga. y. Frcalpuco.

2 Formerly ywl. y. (a) Irollto, (b) Polaris.

MERCHANT MOTOR VESSELS OF THE UNITED STATES—Continued.

Official No.	Signal letters.	Rig.	Name of vessel.	Gross tonnage.	Net tonnage.	Length.	Breadth.	Depth.	Service.	Crew.	Indicated horsepower.	When built.	Where built.	Home port (where permanent ment issues).	
						Feet.	Feet.	Feet.							
210188		Ga. y.	Priscilla III	21	16	60.0	10.0	4.8	Yct.	2	100	1909	Clayton, N. Y.	Rochester, N. Y.	
220162		Ga. s.	Producer	10	8	34.0	10.3	4.2	Msc.	1	14	1920	Treadwell, Alaska	Juneau, Alaska.	
210283		Ga. s.	Productor	8	7	40.6	10.0	2.6	Frt.	1	32			Norfolk, Va.	
55958		Ga. s.	Progress	14	12	38.0	15.2	4.0	Oys.	4	32	1837	Oakdale, N. Y.	New York, N. Y.	
209185		Ga. s.	Progress	18	12	53.5	14.5	4.2	Frt.	1	50	1911	Oakland, Calif.	San Francisco, Calif.	
211230		Ga. s.	Progress	117	61	96.7	23.2	11.8	Fsh.	3	1913	1913	Essex, Mass.	Provincetown, Mass.	
211494		Ga. s.	Progress	6	5	29.6	9.3	3.3	Fsh.	1	8	1913	Ketchikan, Alaska	Ketchikan, Alaska.	
212081	LDDU	Ga. s.	Progress	169	115	90.6	21.9	16.4	Fsh.	20	140	1914	Seattle, Wash.	Seattle, Wash.	
211020		Ga. s.	Progressivo	20	13	40.6	12.6	4.6	Fsh.	5	20	1913	do.	Do.	
216054		Ga. s.	Promiso	8	7	27.3	8.0	3.5	Fsh.	3	12	1909	Manitowoc, Wis.	Millwaukee, Wis.	
220153		Ga. s.	Pronto	14	11	39.7	11.9	4.6	Fsh.	1	35	1920	Willapa, Wash.	Seattle, Wash.	
201729		Ga. s.	Proslit	63	52	81.6	16.0	7.1	Frt.	3	120	1905	Boston, Mass.	Jacksonville, Fla.	
150220		Ga. s.	Prospect	11	11	39.2	13.1	4.1	Mso.	1	30	1881	Greenport, N. Y.	New York, N. Y.	
203436		Ga. s.	Prospector	71	50	72.0	19.0	8.5	Fsh.	10	75	1911	Tacoma, Wash.	Portland, Me.	
211266		Ga. s.	Prospector	7	7	31.0	10.0	4.0	Pas.	1	12	1911	Ellamar, Alaska	Cordova, Alaska.	
203254		Ga. s.	Prosper	10	6	34.6	11.0	3.2	Fsh.	1	20	1903	West Seattle, Wash.	Wrangell, Alaska.	
221801		Ga. s.	Prosper	16	14	40.5	11.0	4.7	Frt.	1	18	1921	Port Hadlock, Wash.	Port Townsend, Wash.	
215012		Ga. s.	Prosperity	35	25	51.0	14.8	6.4	Fsh.	8	40	1917	Tacoma, Wash.	Tacoma, Wash.	
219362		Ga. s.	Prosperity	5	5	34.6	10.7	2.3	Oys.	2	3	1912	Chauvin, La.	New Orleans, La.	
210818		Ga. s.	Protector	12	11	42.7	11.6	3.7	Frt.	1	1001	1901	Atlantic City, N. J.	Philadelphia, Pa.	
201391		Ga. s.	Protector	18	9	50.5	15.0	3.5	Frt.	5	1907	1907	New Orleans, La.	New Orleans, La.	
217877		Ga. s.	Protector	42	28	56.2	16.3	7.2	Fsh.	8	65	1919	Gig Harbor, Wash.	Los Angeles, Calif.	
210398		Ga. s.	Protector II	10	5	43.2	12.1	3.5	Frt.	3	18	1912	Bayou Cook, La.	New Orleans, La.	
213088		Ga. s.	Providence	22	15	43.2	13.2	5.6	Fsh.	7	20	1915	Tacoma, Wash.	Tacoma, Wash.	
217010		Ga. s.	Providence	59	40	64.8	21.0	5.0	Frt.	1	60	1918	East Greenwiel, R. I.	Providence, R. I.	
81863		Ga. s.	Provincetown Socy.	25	13	42.2	14.8	4.7	Msc.	5	35	1903	Greenport, N. Y.	New York, N. Y.	
20452		Ga. s.	Puffin	20	16	40.2	13.5	4.3	Fsh.	3	22	1873	Bristol, R. I.	New Haven, Conn.	
208339		Ga. s.	Purduco	43	29	57.3	18.3	6.0	Pas.	2	75	1911	Boothbay Harbor, Me.	Providence, R. I.	
200130		Ga. s.	Psycho	7	6	31.5	8.0	3.1	Msc.	1	12	1903	Atlantic City, N. J.	Philadelphia, Pa.	
209705		Ga. s.	Pyshl	30	24	47.8	13.4	6.0	Fsh.	3	50	1912	Tacoma, Wash.	Seattle, Wash.	
213369		Ga. s.	Pf. Defiance	32	22	51.4	14.3	6.3	Fsh.	8	39	1916	do.	Tacoma, Wash.	
150182		Ga. s.	Pullin	54	37	71.0	20.0	7.3	Frt.	4	1890	1890	Benlola, Calif.	Port Townsend, Wash.	
215985		Ga. s.	Pullin	22	18	51.6	14.0	6.3	Fsh.	7	40	1917	Bromerton, Wash.	Tacoma, Wash.	
210124		Ga. s.	Puget	23	15	41.7	12.8	5.0	Fsh.	5	20	1912	Seattle, Wash.	Seattle, Wash.	
216112		Ga. s.	Pulaski	20	13	49.8	12.1	5.4	Fsh.	4	45	1918	Los Angeles, Calif.	Los Angeles, Calif.	
150384		Ga. s.	Punch and Judy	6	5	27.0	12.2	3.4	Fsh.	1	10	1856	Patchogue, N. Y.	New York, N. Y.	
201433		Ga. s.	Pungo	12	12	45.0	10.7	2.8	Tow.	2	21	1907	Bolhavan, N. C.	Washington, N. C.	
207561		Ga. s.	Pup	11	9	36.8	8.6	5.3	Fsh.	1	12	1910	Choboygan, Mich.	Grand Haven, Mich.	
208271		Ga. s.	Pure Oil Co. No. 5	223	152	90.2	23.1	12.3	Frt.	6	200	1910	Wilmington, Del.	Philadelphia, Pa.	
150557		Ga. s.	Puritan	7	7	36.4	12.3	3.5	Frt.	1	1891	1891	Galveston, Tex.	Houston, Tex.	
156910		Ga. s.	Puritan	12	8	50.0	13.0	3.2	Frt.	2	1901	1901	Bon Secour, Ala.	Mobil, Ala.	
160201		Ga. s.	Puritan	6	6	29.8	10.6	5.2	Fsh.	2	1902	1902	Friendship, Mo.	South West Harbor, Me.	
213280		Ga. s.	Puritan	8	5	39.6	9.0	3.9	Fsh.	5	24	1915	Provincetown, Mass.	Provincetown, Mass.	
160398		Ga. s.	Puritana	23	15	58.0	11.0	6.3	Pas.	2	45	1895	Racine, Wis.	Grand Haven, Mich.	
150895		Ga. s.	Push	10	7	39.0	13.7	3.3	Mso.	2	1901	1901	Stratford, Conn.	New Haven, Conn.	
215272		Ga. s.	Putulik	35	25	50.9	15.2	6.9	Fsh.	0	45	1917	Tacoma, Wash.	Los Angeles, Calif.	
216134		Ga. s.	Pyrito	30	24	54.8	12.8	5.5	Tow.	1	60	1918	Seattle, Wash.	Seattle, Wash.	
220112		Ga. y.	Pythagoras	23	10	45.4	12.8	5.3	Yct.	1	80	1910	Wilmington, Del.	Wilmington, Del.	
150796		Ga. y.	Python	21	17	44.7	15.6	5.5	Yct.	1	18	1898	Brooklyn, N. Y.	New York, N. Y.	
212741		Ga. s.	Pyxle	13	12	30.0	10.0	2.9	Pas.	2	15	1914	St. Augustine, Fla.	St. Augustine, Fla.	
Q.															
209653		Ga. s.	Quadra	42	29	61.6	16.0	7.2	Fsh.	2	75	1912	Seattle, Wash.	Port Townsend, Wash.	
217462		Ga. y.	Quakeress	70	47	67.0	19.1	5.3	Yct.	4	150	1918	Palm Beach, Fla.	Cleveland, Ohio.	
222223		Ga. y.	Quankey	40	30	59.3	15.5	6.5	Yct.	1	60	1922	Lanexa, Va.	Nowport News, Va.	
20621		Ga. s.	Quartette	17	6	42.6	11.0	6.1	Fsh.	4	1599	1599	Lynn, Mass.	Gloucester, Mass.	
202366		Ga. s.	Quartette	10	6	46.0	10.4	3.2	Oys.	2	16	1905	Irvington, Va.	Reedville, Va.	
205951		Ga. s.	Quebec	11	11	33.0	8.5	3.5	Pas.	1	15	1907	Pawtucket, R. I.	Providence, R. I.	
20600		Ga. s.	Queen	17	8	49.6	13.3	4.3	Fer.	1	37	1895	East Boston, Mass.	Salem, Mass.	
20610		Ga. s.	Queen	14	10	40.5	11.5	3.6	Pas.	1	23	1903	Astoria, Ore.	Astoria, Ore.	
202303		Ga. s.	Queen	10	9	38.2	12.2	4.2	Frt.	1	20	1905	Mystic, Conn.	Vinoyard Haven, Mass.	
201110		Ga. s.	Queen	13	10	43.7	10.0	5.2	Tow.	1	60	1907	Marshfield, Ore.	Marshfield, Ore.	
206610		Ga. s.	Queen	9	6	44.7	8.2	3.5	Pas.	2	30	1905	Stockton, Calif.	San Francisco, Calif.	
208816		Ga. s.	Queen	22	15	43.6	12.9	5.9	Fsh.	6	30	1911	Seattle, Wash.	Seattle, Wash.	
211724		Ga. s.	Queen	8	6	33.0	8.8	3.2	Mso.	1	15	1913	Treadwell, Alaska	Juneau, Alaska.	
212215		Ga. s.	Queen	13	8	38.0	12.0	3.6	Pas.	1	20	1914	Marysville, Wash.	Seattle, Wash.	
213485		Ga. p.	Queen	49	49	63.0	22.4	4.4	Frt.	2	30	1915	The Dalles, Ore.	Portland, Ore.	
206735		Ga. s.	Queen Esther	11	10	41.0	9.5	3.7	Fsh.	2	30	1909	Munising, Mich.	Duluth, Minn.	
217977		Ga. y.	Queen Henrietta	23	15	47.3	11.2	5.9	Yct.	2	40	1910	Contrafla, Fla.	Tampa, Fla.	
220758		Ga. s.	Queen of Clifton	12	11	55.8	11.0	2.7	Pas.	2	10	1920	Clifton, Tenn.	Nashville, Tenn.	
20604		Ga. s.	Queen of the Fleet	14	12	42.0	10.0	3.0	Frt.	2	1891	1891	Biloxi, Miss.	Gulfport, Miss.	
209975		Ga. s.	Queen of the Glades	8	7	34.6	11.0	2.8	Frt.	2	20	1912	Fort Myers, Fla.	Koy West, Fla.	

1 Formerly ga. s. George Kingston.
 2 Formerly ga. s. Wo Threeo.

3 Formerly ga. s. Hadden Inlet.
 4 Formerly st. s. Pacific.

5 Formerly at. s. Vashonlan.
 6 Formerly Navy launch.

MERCHANT MOTOR VESSELS OF THE UNITED STATES—Continued.

Official No.	Signal letters.	Rig.	Name of vessel.	Gross tonnage.	Net tonnage.	Length.	Breadth.	Depth.	Service.	Crew.	Indicated horsepower.	When built.	Where built.	Home port (where permanent document issues).
203480		Ga. y.	Queen of the Lake.....	18	16	46.0	12.0	4.6	Yct.	2	1906	Fond du Lac, Wis.....	Millwaukee, Wis.
222138		Ga. s.	Queen of the Lake.....	14	9	60.0	12.3	3.8	Frt.	1	50	1922	Big Stone City, S. Dak..	St. Paul, Minn.
20555		Ga. s.	Queen of the Sea.....	11	11	39.4	12.8	4.7	Fsh.	2	1873	Bath, Me.....	Portland, Me.
150819		Ga. s.	Querida.....	14	9	41.2	11.9	4.6	Fsh.	1	20	1899	Tillamook, Oreg.....	Juneau, Alaska.
211919		Ga. s.	Querida M.....	21	19	44.5	12.0	5.2	Frt.	1	40	1917	Atlantio City, N. J.....	Hallmore, Md.
215575		Ga. y.	Querida.....	30	30	51.5	15.5	5.0	Yct.	3	45	1918	New Brunswick, N. J.....	New York, N. Y.
135332		Ga. s.	Quero.....	23	10	44.3	15.6	6.1	Frt.	2	10	1878	Boston, Mass.....	Belfast, Me.
221739		Ga. s.	Quest.....	10	7	47.5	10.0	2.9	Oys.	4	25	1921	Biloxi, Miss.....
222103		Ga. y.	Quest.....	42	19	61.5	14.1	6.9	Yct.	2	125	1922	Los Angeles, Calif.....	Los Angeles, Calif.
155121	KRNG	Ga. y.	Quilchouan.....	19	13	52.4	10.5	4.8	Yct.	2	1900	Trenton, N. J.....	New Orleans, La.
211729	LGRH	Ga. y.	Quicksilver.....	20	7	50.9	10.0	6.1	Yct.	2	150	1910	Madisonville, La.....	Do.
20608		Ga. s.	Quick Time.....	10	9	52.0	14.1	3.2	Frt.	1	1893	St. Peters, Md.....	Reedville, Mo.
211520		Ga. s.	Quilcono.....	36	24	53.1	15.5	7.4	Tow.	2	80	1910	Big Harbor, Wash.....	Seattle, Wash.
207335		Ga. s.	Quinnat.....	11	6	40.5	11.2	4.3	Fsh.	10	24	1910	Goble, Oreg.....	Portland, Oreg.
207845		Ga. s.	Quinnat.....	12	8	43.0	9.0	4.8	Mso.	1	40	1910	San Francisco, Calif.....	San Francisco, Calif.
20925		Ga. s.	Quissetta.....	5	5	25.0	11.0	5.0	Fsh.	1	1899	Monument Beach, Mass.	New Bedford, Mass.
20623		Ga. s.	Quo Vadis.....	15	12	35.4	14.2	4.2	Msc.	2	10	1898	East Rockaway, N. Y.....	New York, N. Y.
R.														
207973		Ga. s.	R. Arsanador.....	10	5	35.0	10.6	3.4	Frt.	2	15	1910	Crittenden, Va.....	Norfolk, Va.
205141		Ga. s.	R. G.....	8	7	30.3	8.5	6.7	Pas.	1	12	1907	Newport, Ark.....	St. Louis, Mo.
211000		Ga. s.	R. D. 551.....	14	9	41.6	12.0	5.0	Tow.	1	65	1908	Oakland, Calif.....	San Francisco, Calif.
216823		Ga. d.	R. E.....	5	5	37.3	8.0	2.0	Tow.	1	8	1918	Wheeling, W. Va.....	Pittsburgh, Pa.
222387		Ga. s.	R. H. L.....	7	0	23.0	0.8	2.5	Frt.	1	14	1922	Peoria, Ill.....	Peoria, Ill.
221401		Ga. s.	R. J.....	14	7	30.0	12.3	5.0	Frt.	1	32	1921	Thomaston, Mo.....	New Bedford, Mass.
221450		Ga. s.	R. T. G.....	8	5	34.4	9.4	4.0	Msc.	1	20	1903	Portsmouth, N. H.....	Boston, Mass.
111343		Ga. p.	R. Nash.....	6	6	65.0	13.0	1.5	Tow.	3	15	1900	Bethlehem, Ind.....	Louisville, Ky.
208919		Ga. s.	R. Paul.....	27	23	44.3	13.4	4.5	Pas.	1	40	1911	Boston, Mass.....	Boston, Mass.
213365		Ga. s.	R. Waverley.....	30	18	56.5	10.0	6.4	Tow.	6	200	1915	Galveston, Tex.....	Galveston, Tex.
221954		Ga. s.	R. B. Silnson.....	24	10	52.2	15.8	3.1	Frt.	2	45	1922	Friendship, Mo.....	Newark, N. J.
110070		Ga. s.	R. C. Barkley.....	13	6	47.2	12.5	3.3	Fsh.	2	20	1895	Charleston, S. C.....	Charleston, S. C.
209588		Ga. s.	R. C. Lundy.....	34	23	54.6	16.6	6.2	Frt.	3	40	1912	Brooklyn, N. Y.....	New York, N. Y.
203508		Ga. s.	R. D. Sheppard.....	34	18	63.0	20.5	5.5	Oys.	0	18	1906	Greenwich, N. J.....	Philadelphia, Pa.
213042		Ga. s.	R. E. Helen.....	21	5	34.0	10.5	5.2	Fsh.	4	18	1915	Manitowoc, Wis.....	Millwaukee, Wis.
209457		Ga. s.	R. G. Halford.....	20	20	51.7	14.1	5.0	Pas.	1	70	1911	Vallejo, Calif.....	San Francisco, Calif.
111276		Ga. s.	R. J. Creswell.....	6	5	26.5	11.8	3.5	Pas.	2	1900	Caps May, N. J.....	Philadelphia, Pa.
213664		Ga. s.	R. J. Taylor II.....	17	12	46.4	14.0	8.0	Frt.	1	45	1915	Baltimore, Md.....	Haltmore, Md.
210335		Ga. s.	R. L. Brown.....	11	8	49.5	12.6	4.4	Fsh.	3	20	1912	Palmar, Va.....	Reedville, Va.
211280		Ga. s.	R. M. Hasty.....	11	10	35.1	9.4	4.1	Pas.	1	20	1913	Coupeville, Wash.....	Seattle, Wash.
110708		Ga. s.	R. N. Elsey.....	6	6	40.5	10.7	2.9	Frt.	2	1888	Taylor's Island, Md.....	Annapolis, Md.
206287		Ga. s.	R. S. Rook.....	12	8	45.0	10.7	4.5	Frt.	2	1909	Bridgeton, N. J.....	Philadelphia, Pa.
110721		Ga. s.	R. T. Allinson.....	9	9	53.0	14.2	3.3	Frt.	2	1886	Solomons Island, Md.....	Norfolk, Va.
210264		Ga. p.	R. T. Houk III.....	12	12	55.0	10.6	2.8	Pas.	1	20	1912	Leavenworth, Ind.....	St. Louis, Mo.
215960		Ga. s.	R. W. Marshall.....	14	11	43.0	12.4	2.8	Frt.	2	20	1917	Cut Off, La.....	New Orleans, La.
208980		Ga. s.	R. W. Powell.....	19	13	60.0	13.7	4.3	Fsh.	2	38	1911	Wilmington, N. C.....	Tampa, Fla.
111385		Ga. s.	R. W. Taylor.....	12	8	44.0	12.6	4.0	Frt.	2	1901	Morehead City, N. C.....	Wilmington, N. C.
207854		Ga. s.	R. W. Taylor, Jr.....	32	18	59.4	17.3	5.1	Fsh.	12	35	1910	Beaufort, N. C.
111180		Ga. s.	R. F. M. Bunting.....	8	5	34.5	13.7	3.6	Mso.	3	1898	Chincoteague, Va.....	Cape Charles, Va.
222108		Ga. s.	R. V. L. No. 1.....	28	15	55.7	15.5	0.1	Tow.	1	165	1922	Stockton, Calif.....	San Francisco, Calif.
210525		Ga. s.	R. & D.....	9	9	27.2	8.8	3.2	Fsh.	3	15	1910	Green Bay, Wis.....	Millwaukee, Wis.
214407	LGHV	Ga. y.	Raazoo.....	22	15	51.8	10.8	4.4	Yct.	4	200	1916	New York, N. Y.....	New York, N. Y.
211353		Ga. y.	Raboco.....	30	33	58.1	14.0	6.4	Yct.	3	75	1913	Racine, Wis.....	Chicago, Ill.
110942		Ga. s.	Rachel.....	6	6	27.0	11.6	3.5	Oys.	1	10	1876	Norwalk, Conn.....	New York, N. Y.
213500		Ga. s.	Rachel G.....	18	11	50.8	16.3	3.4	Frt.	2	21	1915	West Norfolk, Va.....	Norfolk, Va.
216853		Ga. s.	Radlo.....	14	9	53.3	10.8	4.3	Pas.	2	40	1918	Bay City, Mich.....	Port Huron, Mich.
222288		Ga. y.	Rainbow.....	20	20	45.0	14.8	8.0	Yct.	1	15	1910	White Haven, N. S.....	Do.
216806	LCKK	Ga. s.	Radium.....	339	230	140.4	23.2	13.0	Frt.	6	300	1912	Baltimore, Md.....	Port Arthur, Tex.
13070		Ga. s.	Rae.....	25	20	57.3	16.0	3.0	Frt.	5	1900	Pocomoke City, Md.....	Charleston, S. C.
221623		Ga. s.	Rae.....	9	8	30.2	12.5	3.1	Pas.	1	6	1921	Easington, Pa.....	Philadelphia, Pa.
209251		Ga. s.	Raehon.....	7	5	28.6	8.4	2.0	Pas.	1	12	1903	Tacoma, Wash.....	Tacoma, Wash.
203948		Ga. s.	Ragna.....	6	5	22.6	7.7	3.2	Fsh.	3	6	1909	Washington Harbor, Wis.	Millwaukee, Wis.
200179		Ga. y.	Rainbow.....	24	16	53.0	10.0	5.0	Yct.	2	1907	Morris Heights, N. Y.....	Detroit, Mich.
200353		Ga. s.	Rainbow.....	14	10	36.2	13.0	4.7	Fsh.	7	20	1909	Dockton, Wash.....	Seattle, Wash.
207837		Ga. s.	Rainbow.....	8	6	32.0	9.7	4.1	Tow.	1	80	1910	Port Townsend, Wash.....	Juneau, Alaska.
213005		Ga. s.	Rainbow.....	9	6	32.0	9.5	4.4	Fsh.	1	20	1911	Manitowoc, Wis.....	Chicago, Ill.
223038		Ga. s.	Radlo.....	76	63	74.8	13.6	8.1	Fsh.	15	100	1923	Seattle, Wash.....	Ketchikan, Alaska.
212454		Ga. p.	Rainbow.....	13	0	59.1	17.3	2.3	Tow.	1	20	1914	Newport, Ohio.....	Cheolinnatt, Ohio.
214193		Ga. p.	Rainbow.....	6	6	50.0	10.6	1.6	Pas.	2	60	1910	Torre Haute, Ind.....	Evansville, Ind.
215743		Ga. s.	Rainbow.....	6	5	29.8	8.6	3.0	Fsh.	8	9	1919	Seattle, Wash.....	Seattle, Wash.
220074		Ga. y.	Rainbow.....	44	30	70.6	13.8	0.7	Yct.	2	200	1920	San Pedro, Calif.....	Los Angeles, Calif.

1 Formerly ga. s. Petrol.
 2 Formerly slip. y. Enterprise.
 † Rebuilt.

a ga. s. Sparrow II.
 b U. S. S. Sparrow II.
 c Sparrow II.

4 Formerly ga. s. Orlole.
 5 Formerly ga. p. Juno Bug.
 6 Formerly ga. y. Boomerang II.
 7 Formerly ga. y. Darlel.

MERCHANT MOTOR VESSELS OF THE UNITED STATES—Continued.

Official No.	Signal letters.	Rig.	Name of vessel.	Gross tonnage.	Net tonnage.	Length.	Breadth.	Depth.	Service.	Crew.	Indicated horsepower.	When built.	Where built.	Home port (where permanent document issues).
220154		Ga. s.	Rainbow	7	5	32.8	9.7	3.3	Fsh.	2	16	1920	Stog Bay, Alaska	Juneau, Alaska.
222735		Ga. y.	Rainbow II	25	15	63.8	12.0	4.5	Yct.	1	180	1923	Trenton, Mich.	Detroit, Mich.
204171		Ga. s.	Rainier	10	10	45.0	8.0	3.0	Pas.	1	1	1907	Gilnton, Iowa	Des Moines, Iowa.
205638		Ga. s.	Rainier	14	10	35.8	12.0	4.2	Fsh.	2	16	1908	Dockton, Wash.	Seattle, Wash.
206041		Ga. y.	Rainier	74	50	66.0	16.0	7.2	Yct.	3	100	1909	Houghton, Wash.	Do.
211902		Ga. s.	Rainier	10	11	48.5	9.5	5.2	Frt.	2	60	1910	Maro Island, Calif.	Duluth, Minn.
218608		Ga. s.	Rainy Lake	27	18	64.8	9.8	6.2	Frt.	2	60	1910	De Pere, Wis.	Do.
219621		Ga. s.	Ralph	7	5	30.3	11.5	3.5	Mso.	1	14	1895	Barneget, N. J.	New York, N. Y.
221991		Ga. s.	Ralph	9	7	36.9	11.5	3.7	Fsh.	6	60	1917	Sea Isle City, N. J.	Philadelphia, Pa.
210910		Ga. s.	Ralph II	20	13	42.7	13.0	5.6	Fsh.	7	30	1913	Tacoma, Wash.	Tacoma, Wash.
209782		Ga. s.	Ralph J.	28	21	56.2	17.0	4.6	Pas.	2	100	1912	Holly Beach, N. J.	Philadelphia, Pa.
110350		Ga. s.	Ralph K. Grant	47	45	60.5	20.0	6.2	Frt.	2	8	1878	Ellsworth, Me.	Southwest Harbor, Me.
221108		Ga. s.	Ralph M.	10	8	35.1	9.8	3.3	Pas.	1	22	1920	Waterman, Wash.	Seattle, Wash.
211910		Ga. s.	Ralph Brown	119	67	96.4	23.3	11.6	Fsh.	10	100	1914	Essex, Mass.	Gloucester, Mass.
210579		Ga. s.	Ram	14	11	41.8	14.7	3.3	Frt.	4	12	1912	Unalakleet, Alaska.	Nome, Alaska.
110694		Ga. s.	Rambler	15	10	37.4	14.0	4.0	Mso.	2	10	1882	San Francisco, Calif.	Seattle, Wash.
110931		Ga. s.	Rambler	6	6	31.3	11.3	4.1	Fsh.	2	1885	Rockport, Me.	Belfast, Me.
202819		Ga. p.	Rambler	14	4	49.8	11.2	3.2	Tow.	1	1905	Osage City, Mo.	Des Moines, Iowa.
203083		Ga. s.	Rambler	34	14	67.2	15.3	5.0	Frt.	2	30	1906	Seaford, Del.	Philadelphia, Pa.
203435	KVPC	Ga. y.	Rambler	23	21	62.5	11.2	5.8	Yct.	1	40	1906	Hoston, Mass.	New York, N. Y.
204479		Ga. s.	Rambler	8	8	33.0	9.5	3.7	Fsh.	2	40	1907	Ballard, Wash.	Seattle, Wash.
205303		Ga. s.	Rambler	12	10	39.3	14.0	3.4	Frt.	16	1908	St. Augustine, Fla.	St. Augustine, Fla.
205371		Ga. s.	Rambler	12	10	39.3	10.6	4.5	Fsh.	2	8	1908	St. Ignace, Mich.	Marquette, Mich.
207242		Ga. s.	Rambler	16	13	36.5	12.0	4.9	Fsh.	5	20	1910	Tacoma, Wash.	Seattle, Wash.
210905		Ga. s.	Rambler	8	6	31.0	10.0	4.6	Fsh.	3	12	1913	do.	Ketchikan, Alaska.
211641		Ga. s.	Rambler	8	7	32.0	9.6	3.8	Pas.	1	16	1905	Manitowoc, Wis.	Houston, Tex.
212229		Ga. s.	Rambler	6	6	27.9	9.7	3.7	Fsh.	1	9	1913	Wallingford, Conn.	New Haven, Conn.
215515		Ga. s.	Rambler	12	10	36.6	10.2	3.5	Fsh.	3	16	1917	Everett, Wash.	Portland, Ore.
217570		Ga. p.	Rambler	18	11	61.0	11.3	2.5	Tow.	3	32	1918	Rumsey, Ky.	Louisville, Ky.
219828		Ga. s.	Rambler	12	10	36.0	9.5	2.4	Fsh.	2	20	1912	Rogers City, Mich.	Port Huron, Mich.
222945		Ga. p.	Rambler	14	10	49.5	12.0	2.0	Pas.	1	20	1923	Marked Tree, Ark.	St. Louis, Mo.
212150		Ga. s.	Rambler III	15	10	46.5	12.1	7.6	Fsh.	1	65	1914	Astoria, Ore.	Astoria, Ore.
221105		Ga. y.	Ram	40	31	66.8	13.0	6.3	Yct.	4	450	1921	Quincy, Mass.	Portland, Me.
212870		Ga. s.	RAMON	775	627	202.7	39.8	8.3	Fer.	4	500	1914	Pittsburg, Calif.	San Francisco, Calif.
110890		Ga. s.	Ramona	41	32	58.5	19.4	6.5	Fsh.	2	1890	Bonita, Calif.	San Diego, Calif.
111427		Ga. p.	Ramona	15	12	62.5	15.9	2.3	Mso.	3	1902	Higginsport, Ohio	Cincinnati, Ohio.
207575		Ga. s.	Ramona	8	6	37.8	10.1	2.4	Pas.	1	35	1910	Astoria, Ore.	Astoria, Ore.
208780		Ga. s.	Ramona	8	6	31.4	9.0	3.0	Fsh.	1	20	1911	Seattle, Wash.	Juneau, Alaska.
215287		Ga. s.	Ramona	13	10	60.0	9.0	4.0	Frt.	1	15	1917	Anacortes, Wash.	Seattle, Wash.
111461		Ga. s.	Rampant	38	36	65.0	13.6	6.0	Tow.	1	25	1903	Bridgeport, Conn.	Tampa, Fla.
111389		Ga. s.	Ramsay Bros	23	22	46.0	10.7	3.4	Fsh.	2	20	1901	Ocean Springs, Miss.	New Orleans, La.
204229		Ga. s.	Ranger	11	7	42.8	10.3	3.2	Fsh.	1	1907	Everett, Wash.	Seattle, Wash.
204953		Ga. s.	Ranger	12	10	44.0	10.6	5.0	Pas.	1	50	1908	Marshfield, Ore.	Marshfield, Ore.
212407		Ga. y.	Ranger	48	44	67.0	17.2	8.2	Yct.	1	50	1914	Manitowoc, Wis.	Milwaukee, Wis.
213103		Ga. p.	Ranger	24	24	64.8	12.0	2.4	Tow.	3	25	1915	Cloverport, Ky.	New Orleans, La.
211795		Ga. p.	Ranger	14	14	64.4	19.0	2.5	Tow.	1	32	1913	Point Pleasant, W. Va.	Pittsburgh, Pa.
218641		Ga. y.	Ranger	21	17	50.8	11.0	5.0	Yct.	8	300	1919	Milwaukee, Wis.	Houston, Tex.
222327		Ga. s.	Ranger	10	3	40.0	11.7	3.1	Pas.	1	18	1922	Darby, Pa.	Philadelphia, Pa.
222369		Ga. p.	Ranger	23	14	56.0	11.9	3.0	Tow.	4	25	1922	Wolf Creek, Ky.	Louisville, Ky.
213063		Ga. s.	Ranzo	8	6	30.9	9.4	4.1	Fsh.	1	14	1915	Everett, Wash.	Ketchikan, Alaska.
161033		Ga. y.	Rapidan	16	16	44.5	12.0	0.2	Yct.	1	16	1902	West Mystic, Conn.	New York, N. Y.
211678		Ga. s.	Rapid Transit II	21	10	59.0	12.3	4.0	Pas.	2	30	1913	Indian River, Mich.	Grand Haven, Mich.
111318		Ga. s.	Rara Avis	10	10	36.4	13.5	5.6	Frt.	4	10	1901	Rockport, Mass.	Gloucester, Mass.
111063		Ga. s.	Rattler	6	6	29.0	12.3	3.6	Fsh.	2	1894	Umbrella Key, Fla.	Miami, Fla.
211440		Ga. s.	Raven	6	5	37.6	8.2	2.8	Frt.	1	11	1913	Wit, N. C.	Newport News, Va.
215904		Ga. s.	Raven	37	11	64.3	16.6	6.3	Fsh.	1	80	1916	Oakland, Calif.	San Francisco, Calif.
222525		Ga. s.	Raven	9	0	32.4	10.5	3.2	Fsh.	2	15	1922	Hoonah, Alaska	Juneau, Alaska.
218931		Ga. s.	Ravendale	9	5	36.7	11.9	2.9	Oys.	3	12	1910	Cut Off, La.	New Orleans, La.
111170		Ga. s.	Ray	13	10	51.0	14.3	3.7	Frt.	1	42	1897	Elizabeth City, N. C.	Elizabeth City, N. C.
202434		Ga. s.	Ray	10	8	31.7	9.0	3.8	Fsh.	2	8	1902	Ludington, Mich.	Grand Haven, Mich.
202163		Ga. s.	Ray E.	14	13	50.2	12.0	4.1	Pas.	3	1905	Cape May, N. J.	Philadelphia, Pa.
111459		Ga. s.	Ray II	8	0	31.0	12.2	3.8	Pas.	1	24	1903	Nyaok, N. Y.	New York, N. Y.
214553		Ga. s.	Ray II	15	7	42.0	11.6	0.4	Fsh.	1	60	1910	Balboa, Calif.	Los Angeles, Calif.
216286		Ga. s.	Ray Davis	13	8	38.4	11.0	3.5	Frt.	1	60	1918	Bebewaling, Mich.	Port Huron, Mich.
221538		Ga. s.	Ray Fish No. 1	15	10	36.9	11.7	4.0	Fsh.	6	40	1921	Patohogo, N. Y.	New York, N. Y.
221530		Ga. s.	Ray Fish No. 2	12	8	35.9	11.7	4.3	Fsh.	6	40	1921	Long Branch, N. J.	Do.
203494		Ga. s.	Ray and Nora	14	10	36.0	14.0	3.6	Frt.	2	1909	Wilmington, Del.	Wilmington, Del.
207309		Ga. s.	Raymond	11	7	36.6	11.0	3.3	Frt.	1	35	1910	South Bend, Wash.	Port Townsend, Wash.
218888		Ga. s.	Raymond	11	7	36.4	18.7	6.3	Frt.	1	65	1916	Bolomons, Md.	Baltimore, Md.
207256		Ga. s.	Raymond B.	49	36	60.4	21.8	7.8	Fsh.	2	6	1937	Oconto, Wis.	Milwaukee, Wis.

1 Formerly U. S. Navy No. 690.
 2 Formerly ga. y. Traup.

3 Formerly (a) ga. s. Ramona.
 (b) ga. p. Ramona.

4 Formerly ga. y. (a) Amalia III.
 (b) Remar.
 † Rebuilt.

MERCHANT MOTOR VESSELS OF THE UNITED STATES—Continued.

Official No.	Signal letters.	Rtg.	Name of vessel.	Gross tonnage.	Net tonnage.	Length.	Breadth.	Depth.	Service.	Crew.	Indicated horsepower.	When built.	Where built.	Home port (where permanent issues).
220728		Ga. s.	Raymond B.	15	6	41.8	13.4	5.0	Frt.	1	24	1917	Searsport, Me.	Belfast, Me.
201302		Ga. s.	Raze	12	8	35.2	10.0	2.8	Tow.	2	1903	Seattle, Wash.	Tacoma, Wash.
209337		Ga. y.	Reading Girl	9	8	45.0	8.0	3.8	Yot.	2	28	1907	Deaumont, Tex.	Houston, Tex.
201143		Ga. s.	Ready	22	14	62.4	15.0	3.8	Oys.	2	25	1911	Palmer, Va.	Reedville, Va.
219907		*Ga. p.	Ready	21	14	64.7	13.8	2.4	Frt.	1	50	1910	Raven Rock, W. Va.	Pittsburgh, Pa.
210913		Ga. s.	Real	13	9	37.5	13.0	5.3	Pas.	1	35	1913	Los Angeles, Calif.	Los Angeles, Calif.
218710		Ga. s.	Realton	36	29	60.0	15.5	6.9	Fsh.	0	40	1910	Bellingham, Wash.	Tacoma, Wash.
201756		Ga. s.	Reapor	22	13	52.0	16.0	3.2	Fsh.	2	18	1907	Smyrna, N. C.	Beaufort, N. C.
214075		Ga. s.	Reba Elsie	6	5	34.0	10.0	2.3	Frt.	1	18	1910	New Gretna, N. J.	Philadelphia, Pa.
112149		Ga. s.	Reba May	6	0	39.0	13.0	3.3	Fsh.	3	1889	Crisfield, Md.	Reedville, Va.
222709		*Ga. p.	Reba The 4	16	10	01.1	11.8	2.0	Msc.	2	45	1921	Knoxville, Tenn.	Chattanooga, Tenn.
116276		Ga. s.	Rebecca	43	28	64.6	18.4	4.4	Frt.	3	3	1899	Fishing Island, Md.	Elizabeth City, N. C.
205152		Ga. s.	Rebecca	10	7	43.0	8.7	3.4	Frt.	1	30	1907	Traverse City, Mich.	Crisfield, Md.
221743		Ga. s.	Rebecca	11	7	36.8	12.5	3.3	Fsh.	2	32	1904	Galveston, Tex.	Galveston, Tex.
110764		Ga. s.	Rebecca O. Schooch	27	15	57.7	18.7	5.3	Oys.	0	36	1888	Bridgeton, N. J.	Philadelphia, Pa.
112179		Ga. s.	Rebecca J. Harris	14	12	43.0	14.0	7.0	Fsh.	3	24	1899	Eastport, Me.	Boston, Mass.
200174		Ga. s.	Rebecca L. Felton	15	10	45.5	11.8	2.2	Fsh.	1	1903	Carrabelle, Fla.	Tampa, Fla.
111054		Ga. s.	Rebecca M. Newcomb	11	9	30.9	15.0	3.8	Frt.	1	12	1894	Church Landing, N. J.	Wilmington, Del.
110503		Ga. s.	Reckless	31	29	62.1	17.4	4.0	Frt.	2	1880	Havre de Grace, Md.	Baltimore, Md.
209054		Ga. s.	Recluse	6	6	48.0	11.5	3.0	Msc.	1	20	1908	Boston, Mass.	Norfolk, Va.
211890		Ga. y.	Recreation	36	25	61.8	15.0	4.4	Yot.	2	90	1913	Jacksonville, Fla.	Apalachicola, Fla.
220548		Ga. s.	Recreation	14	10	35.8	12.4	3.7	Pas.	1	1920	Charleston, S. C.	Charleston, S. C.
222520		Ga. y.	Recreation	19	16	38.0	10.5	6.0	Yot.	2	25	1922	Marinette, Wis.	Milwaukee, Wis.
210397		Ga. y.	Red Arrow	17	16	40.0	13.8	4.6	Yot.	1	12	1910	Detroit, Mich.	Detroit, Mich.
203996		Ga. s.	Red Boy	14	10	50.6	12.4	3.2	Fsh.	2	50	1907	Astoria, Oreg.	Juneau, Alaska.
110827		Ga. s.	Red Cedar	7	7	32.6	13.3	3.3	Msc.	1	10	1889	Baltimore, N. Y.	New York, N. Y.
222996		Ga. s.	Red Crown	28	15	50.0	13.0	6.4	Frt.	0	60	1923	Cleveland, Ohio.	Cleveland, Ohio.
209690		Ga. s.	Red Feather	34	23	55.3	14.9	6.3	Fsh.	2	50	1912	Tacoma, Wash.	Tacoma, Wash.
218413		Ga. s.	Redempteur	9	8	37.3	10.0	2.0	Frt.	2	6	1919	Cut Off, La.	New Orleans, La.
220480		Ga. s.	Red Devil	10	6	33.0	10.3	4.0	Tow.	1	60	1919	Muskegon, Mich.	Grand Haven, Mich.
215069		Ga. s.	Red Hand	8	7	83.3	10.9	4.2	Frt.	1	20	1917	Brooklyn, N. Y.	New York, N. Y.
219091		Ga. s.	Redlh	9	6	32.0	9.6	4.6	Tow.	1	16	1919	Kingston, Wash.	Seattle, Wash.
201874		Ga. s.	Redney	21	14	61.3	11.6	5.1	Msc.	2	1905	Northport, N. Y.	New York, N. Y.
220233		Ga. s.	Redoubt	13	10	39.8	11.8	3.7	Fsh.	1	10	1920	Juneau, Alaska.	Juneau, Alaska.
111470		Ga. s.	Red Rover	7	5	84.8	12.3	3.3	Pas.	2	9	1902	White Lake, La.	Miami, Fla.
210907		Ga. s.	Red Rover	92	62	40.4	9.5	8.0	Fsh.	2	50	1913	Eliza Island, Wash.	Seattle, Wash.
212743		*Ga. p.	Red Spot	6	6	35.1	10.1	1.9	Tow.	2	12	1914	New Haven, Ill.	Evansville, Ind.
213427		Ga. s.	Red Star	11	5	54.4	14.6	2.8	Frt.	1	32	1915	Gloucester, Mass.	Boston, Mass.
219968		*Ga. p.	Red Star	20	16	39.9	12.0	2.5	Tow.	1	25	1919	Flak, Mo.	St. Louis, Mo.
221967		Ga. s.	Red Star	21	10	47.3	13.0	3.7	Fsh.	2	16	1922	Port Blakely, Wash.	Cordova, Alaska.
206122		Ga. s.	Red Wing	10	7	37.0	10.5	3.5	Frt.	2	28	1909	Ketchikan, Alaska.	Ketchikan, Alaska.
207054		Ga. s.	Red Wing	7	6	34.5	10.0	3.3	Fsh.	2	24	1907	Bay City, Mich.	Grand Haven, Mich.
207324		Ga. s.	Red Wing	10	9	32.7	10.0	3.0	Frt.	1	21	1910	Palacios, Tex.	Port Lavaca, Tex.
216324		Ga. s.	Red Wing	11	10	30.5	10.5	4.5	Pas.	1	35	1912	Milwaukee, Wis.	Milwaukee, Wis.
214531		Ga. s.	Redwing	9	8	39.5	8.6	3.3	Pas.	1	40	1913	Grafton, Ill.	St. Louis, Mo.
220328		Ga. s.	Red Wing	43	29	58.2	15.2	6.8	Fsh.	8	85	1920	Tacoma, Wash.	Los Angeles, Calif.
221972		Ga. s.	Red Wing	8	6	30.2	9.7	4.3	Fsh.	3	15	1922do.	Ketchikan, Alaska.
220566		Ga. y.	Red Wing II	7	6	46.2	8.4	3.1	Yot.	1	36	1908	Red Wing, Minn.	St. Louis, Mo.
213113		Ga. s.	Reeda	35	31	43.6	15.0	8.2	Tow.	2	60	1915	Bristol, R. I.	New York, N. Y.
213290		Ga. s.	Ref	22	17	41.6	13.2	5.9	Fsh.	3	32	1915	Anacortes, Wash.	Seattle, Wash.
209209		Ga. s.	Reflector	6	5	34.0	9.3	3.3	Fsh.	1	12	1911	Dockton, Wash.	Tacoma, Wash.
212505		Ga. s.	Regal	10	9	30.7	9.2	4.4	Frt.	1	14	1914	Hoquiam, Wash.	Seattle, Wash.
213095		Ga. s.	Regal	7	6	29.0	10.0	2.8	Pas.	10	1910	Wadswallow, S. C.	Charleston, S. C.	
216714		Ga. s.	Regal	7	5	38.8	10.7	2.9	Fsh.	2	20	1907	Southport, N. C.	Fernandina, Fla.
80924		Ga. s.	Regent	12	8	43.0	11.6	6.0	Frt.	2	75	1882	New York, N. Y.	New York, N. Y.
110354		Ga. s.	Regina	28	27	45.5	16.5	6.3	Frt.	2	10	1876	Keyport, N. J.	Bridgeton, Conn.
203850		Ga. y.	Regina	27	18	67.0	10.0	4.2	Yot.	3	1901	New York, N. Y.	Jacksonville, Fla.
210743		Ga. s.	Regina	25	17	55.8	12.6	5.2	Pas.	2	60	1911	Bayonne, N. J.	Chicago, Ill.
213495		Ga. s.	Regina	10	9	26.0	9.2	3.0	Fsh.	10	1905	Marinette, Wis.	Milwaukee, Wis.	
218779		Ga. s.	Regina	20	6	45.5	14.8	5.8	Fsh.	3	24	1919	Quincy, Mass.	Boston, Mass.
202803		Ga. s.	Regina Edna	12	6	41.8	14.7	3.1	Frt.	2	1906	Bay St. Louis, Mo.	Gulfport, Miss.
206136		Ga. s.	Regina M	9	6	41.5	13.2	5.4	Fsh.	1	1	1000	Porty, Me.	Eastport, Me.
110902		Ga. s.	Reginald	6	5	29.0	13.0	3.2	Oys.	1	80	1891	Patchogue, N. Y.	New York, N. Y.
111034		Ga. s.	Regina S.	69	35	68.0	26.0	5.4	Frt.	3	40	1893	San Francisco, Calif.	San Francisco, Calif.
214977		Ga. s.	Regia	29	24	52.7	14.2	6.7	Frt.	6	40	1917	Seattle, Wash.	Wrangell, Alaska.
204586		Ga. s.	Reindeer	6	6	38.0	7.0	3.4	Pas.	2	10	1907	Burlington, Iowa.	Milwaukee, Wis.
212858		Ga. s.	Reindeer	14	14	34.4	10.3	4.8	Fsh.	3	25	1914	Burlington, Wis.	Milwaukee, Wis.
221451		Ga. y.	Reindeer	99	92	104.4	14.0	8.3	Yot.	3	440	1917	Bremerton, Wash.	Seattle, Wash.
206220		Ga. s.	Relta	13	12	43.0	13.1	5.3	Fsh.	3	18	1909	Friendship, Me.	New York, N. Y.
210663		Ga. s.	Reliable	5	6	27.0	9.0	3.4	Fsh.	2	15	1906	Marinette, Wis.	Milwaukee, Wis.
212732		Ga. s.	Reliable	21	17	49.5	10.5	4.2	Frt.	2	1914	Hunting Creek, Va.	Baltimore, Md.
220365		Ga. s.	Reliable	12	8	32.7	14.0	4.0	Msc.	1	25	New York, N. Y.

1 Formerly ga. s. Capitol Box.
 2 Formerly ga. s. Susie Mullr.
 3 Formerly ga. y. Zigzag.

4 Formerly U. S. S. C. No. 1.
 5 Formerly ga. y. White Crow.
 6 Formerly ga. s. Wenasquam.

7 Formerly ga. s. Minnie V. Pogo.
 8 Formerly st. s. Whitte & Price.

MERCHANT MOTOR VESSELS OF THE UNITED STATES—Continued.

Official No.	Signal letters.	Rtg.	Name of vessel.	Gross tonnage.	Net tonnage.	Length.	Breadth.	Depth.	Service.	Crew.	Indicated horsepower.	When built.	Where built.	Home port (where permanent document issues).
						Feet.	Feet.	Feet.						
222710		Ga. s.	Reliable.....	79	51	101.3	14.9	8.3	Frt.	3	220	1917	New Orleans, La.....	New York, N. Y.
110707		Ga. s.	Reliance.....	6	5	28.2	12.4	3.3	Mso.	1	12	1886	Patchogue, N. Y.....	Do.
110924		Ga. s.	Reliance.....	9	9	39.8	14.0	4.5	Fsh.	2	1891	1891	Carancahua, Tex.....	Port Lavaca, Tex.
200071		Ga. s.	Reliance.....	6	6	38.3	12.0	3.2	Fsh.	1	18	1903	South Atlantic City, N. J.	Philadelphia, Pa.
200339		Ga. s.	Reliance.....	32	19	65.7	16.4	6.1	Frt.	1	60	1903	Lubec, Me.....	Eastport, Me.
200445		Ga. s.	Reliance.....	13	11	45.0	15.0	3.2	Fsh.	2	18	1903	Mon Louis, Ala.....	Mohile, Ala.
200736		Ga. s.	Reliance.....	18	13	43.6	13.6	7.0	Fsh.	3	16	1904	Bremen, Me.....	Newport, R. I.
201552		Ga. s.	Reliance.....	8	8	38.0	8.0	3.0	Gas.	1	1904	1904	Clinton, Iowa.....	Vicksburg, Miss.
201810		Ga. s.	Reliance.....	70	55	72.0	17.6	4.7	Frt.	11	80	1905	Madisonville, La.....	New Orleans, La.
202278		Ga. s.	Reliance.....	7	7	32.2	10.3	5.0	Frt.	1	1904	1904	Swans Island, Me.....	South West Harbor, Me.
202710		Ga. s.	Reliance.....	8	5	31.6	12.5	4.6	Frt.	1	9	1905	Cutler, Me.....	Machias, Me.
203400		Ga. s.	Reliance.....	13	9	37.7	9.8	2.5	Fsh.	3	16	1905	West De Pere, Wis.....	Milwaukee, Wis.
203901		Ga. s.	Reliance.....	14	13	45.2	15.6	3.7	Frt.	2	1905	1905	Marinette, Wis.....	Do.
205170		Ga. s.	Reliance.....	12	8	27.6	10.4	4.1	Fsh.	3	30	1903	Shaw Island, Wash.....	Wrangell, Alaska.
205215		Ga. s.	Reliance.....	11	7	38.7	10.0	4.0	Gas.	1	18	1903	Port Madison, Wash.....	Juneau, Alaska.
206164		Ga. p.	Reliance.....	8	7	35.8	12.1	2.6	Frt.	2	25	1909	Leesville, La.....	New Orleans, La.
206959		Ga. s.	Reliance.....	9	6	37.8	11.0	3.0	Tow.	1	30	1909	Bay Center, Wash.....	Seattle, Wash.
207538		Ga. s.	Reliance.....	9	8	31.2	11.3	3.6	Fsh.	1	20	1910	Howkan, Alaska.....	Ketchikan, Alaska.
208862		Ga. s.	Reliance.....	14	9	51.7	15.2	2.5	Gas.	1	45	1911	Sandusky, Ohio.....	Sandusky, Ohio.
210778		Ga. s.	Reliance.....	15	10	46.2	12.2	4.6	Fsh.	1	37	1912	Camden, N. J.....	Philadelphia, Pa.
211720		Ga. s.	Reliance.....	13	12	34.0	9.5	3.6	Fsh.	2	15	1913	Manitowoc, Wis.....	Milwaukee, Wis.
212135		Ga. s.	Reliance.....	30	22	53.6	16.1	8.0	Fsh.	8	32	1914	Rockport, Mass.....	Provincetown, Mass.
212442		Ga. s.	Reliance.....	13	11	42.5	9.8	4.4	Gas.	1	32	1903	South Boston, Mass.....	Providence, R. I.
213901		Ga. s.	Reliance.....	21	13	47.6	17.5	3.6	Frt.	3	50	1916	Morehead City, N. C.....	Beaufort, N. C.
215150		Ga. s.	Reliance.....	14	12	41.0	9.4	4.3	Gas.	1	20	1916	Prairie du Chien, Wis.....	Paducah, Ky.
215943		Ga. s.	Reliance.....	18	14	40.0	12.2	5.5	Fsh.	7	27	1918	Seattle, Wash.....	Ketchikan, Alaska.
216164		Gm. s.	Reliance.....	11	7	36.5	10.4	5.6	Fsh.	3	20	1918do.....	Seattle, Wash.
222139		Ga. s.	Reliance.....	13	6	42.8	11.0	5.0	Fsh.	3	24	1922	Friendship, Mo.....	Portland, Mo.
219785		Ga. s.	Reliance I.....	25	19	46.8	13.5	6.1	Fsh.	8	35	1920	Seattle, Wash.....	Ketchikan, Alaska.
212188		Ga. p.	Reliance No. 2.....	10	9	59.0	12.0	2.5	Gas.	1	12	1914	Torra Haute, Ind.....	Evansville, Ind.
211929		Ga. s.	Reliance No. 3.....	10	6	31.9	8.5	4.9	Fsh.	1	15	1914	Samish, Wash.....	Seattle, Wash.
111119		Ga. s.	Relief.....	10	10	43.0	14.6	3.8	Frt.	1	17	1896	Ocracoke, N. C.....	New Bern, N. C.
200563		Ga. s.	Relief.....	9	7	31.0	12.0	2.8	Tow.	1	1901	1901	Marshfield, Ore.....	Marshfield, Ore.
200709		Ga. s.	Relief.....	8	6	37.8	11.1	3.0	Tow.	1	20	1904	South Bend, Wash.....	Seattle, Wash.
210366		Ga. s.	Relief.....	18	11	40.0	10.6	5.3	Plt.	4	27	1912	Mohile, Ala.....	Port Arthur, Tex.
213232		Ga. s.	Relief.....	16	10	49.3	12.2	4.3	Tow.	1	30	1915	Astoria, Ore.....	Portland, Ore.
220155		Ga. s.	Relief.....	6	5	32.0	10.2	3.4	Fsh.	1	12	1920	Hoonah, Alaska.....	Juneau, Alaska.
220432		Ga. s.	Relief.....	74	27	105.3	15.0	7.9	Plt.	13	660	1917	Wilmington, Del.....	Savannah, Ga.
221138		Ga. p.	Relief.....	30	23	60.2	14.0	3.0	Tow.	2	50	1921	Pittsburgh, Pa.....	Pittsburgh, Pa.
221178		Ga. s.	Relief.....	16	8	51.5	11.8	4.4	Gas.	3	40	1911	Yarmouth, Me.....	Boston, Mass.
213821		Ga. y.	Remington.....	20	18	39.0	10.6	4.5	Yct.	1	24	1912	Oshkosh, Wis.....	Mohile, Ala.
209888	L.B.W.T.	Ga. y.	Remilk III.....	64	40	77.4	14.0	6.4	Yct.	5	120	1911	South Boston, Mass.....	New York, N. Y.
206585		Ga. s.	Rena.....	8	6	37.7	10.5	4.7	Gas.	1	18	1907	Portland, Me.....	Portland, Me.
111161		Ga. s.	Rena A. Callow.....	30	22	67.2	18.6	5.7	Oys.	2	24	1897	Orlolo, Md.....	Capo Charles, Va.
211719		Ga. y.	Renoma.....	35	30	54.5	15.0	5.3	Yct.	2	40	1913	Greenport, N. Y.....	New York, N. Y.
208050	L.B.Q.V.	Ga. y.	Reola.....	33	31	55.5	12.5	5.5	Yct.	2	50	1910	New York, N. Y.....	Cleveland, Ohio.
210699		Ga. y.	Roomar II.....	79	67	85.4	16.3	8.1	Yct.	4	100	1912do.....	Detroit, Mich.
201569		Ga. s.	Roport.....	19	17	56.0	11.0	4.0	Frt.	2	21	1904	Bridgeport, Conn.....	New York, N. Y.
110857		Ga. s.	Roposo.....	15	12	57.7	11.7	4.1	Gas.	1	50	1890	Bristol, R. I.....	Philadelphia, Pa.
111350		Ga. s.	Ropublio.....	9	7	31.4	9.0	5.4	Tow.	2	20	1901	Boston, Mass.....	Boston, Mass.
201983		Ga. s.	Republio.....	76	6	37.0	10.9	3.8	Tow.	1	1905	1905	Ballard, Wash.....	Port Townsend, Wash.
211802		Ga. s.	Republio.....	75	51	72.9	19.0	7.8	Fsh.	11	128	1913	Seattle, Wash.....	Ketchikan, Alaska.
213794		Ga. s.	Republio.....	99	48	89.6	22.0	11.1	Cod.	19	60	1915	Essex, Mass.....	Gloucester, Mass.
111396		Ga. s.	Rescue.....	8	6	37.0	10.8	4.4	Fsh.	3	16	1902	Ballard, Wash.....	Wrangell, Alaska.
201095		Ga. s.	Rescue.....	9	6	37.1	10.8	3.4	Fsh.	3	20	1907do.....	Juneau, Alaska.
207195		Ga. s.	Rescue.....	10	9	28.1	10.0	3.0	Gas.	1	10	1910	Key West, Fla.....	Key West, Fla.
210249		Ga. p.	Rescue.....	18	14	61.0	15.0	4.0	Frt.	4	55	1912	Columbus, Ky.....	Evansville, Ind.
218314		Ga. s.	Rescue.....	12	2	49.0	10.8	3.7	Mso.	2	38	1907	Unknown.....	New York, N. Y.
110747		Ga. s.	Resolute.....	82	50	101.0	23.5	10.3	Fsh.	3	85	1887	Mill No. 4, Ore.....	Wrangell, Alaska.
110708		Ga. s.	Resolute.....	32	17	61.4	13.0	6.3	Frt.	1	1888	1888	Kennebunkport, Me.....	Wilmington, N. C.
111273		Ga. s.	Resolute.....	37	24	52.5	12.5	4.8	Frt.	1	20	1900	Portland, Ore.....	Portland, Ore.
203308		Ga. s.	Resolute.....	17	15	41.2	12.7	6.2	Frt.	2	24	1906	Cushing, Me.....	Boston, Mass.
207186		Ga. s.	Resolute.....	49	33	71.3	18.0	4.8	Oys.	7	80	1910	Tottenville, N. Y.....	New Haven, Conn.
212311		Ga. s.	Resolute.....	15	10	42.5	12.8	4.5	Gas.	2	75	1914	Tacoma, Wash.....	Seattle, Wash.
213104		Ga. s.	Resolute.....	6	6	28.1	10.3	2.0	Gas.	1	21	1912	Brooklyn, N. Y.....	New York, N. Y.
221530		Ga. s.	Resolute.....	14	14	49.2	12.8	4.4	Frt.	2	40	1921	Warroad, Minn.....	Duluth, Minn.
222932		Ga. s.	Resoluta.....	15	7	33.0	11.7	3.0	Fsh.	1	21	1921	Dorchester, N. J.....	Philadelphia, Pa.
211037		Ga. p.	Rest-O.....	42	27	61.0	21.0	3.2	Tow.	3	35	1913	Parkersburg, W. Va.....	Pittsburgh, Pa.
218016		Ga. s.	Restitution.....	28	24	60.8	13.5	6.4	Fsh.	8	40	1919	Seattle, Wash.....	Seattle, Wash.
110730		Ga. s.	Restless.....	35	16	51.1	18.0	7.1	Fsh.	10	1887	1887	Bath, Me.....	Gloucester, Mass.
111329		Ga. s.	Restless.....	10	6	34.6	11.0	3.1	Frt.	1	1900	1900	Cedar Keys, Fla.....	Tampa, Fla.
200677		Ga. s.	Restless.....	9	6	31.0	11.2	3.7	Fsh.	2	16	1904	Aberdeen, Wash.....	Wrangell, Alaska.
209146		Ga. p.	Restless.....	19	9	71.6	14.0	3.3	Tow.	3	40	1911	Houma, La.....	Morgan City, La.

1 Formerly U. S. N. Relief.
 2 Formerly ga. y. Amalia III.

3 Formerly ga. s. David R. Dodge.

4 Formerly ga. s. Harold and Clifford.

MERCHANT MOTOR VESSELS OF THE UNITED STATES—Continued.

Official No.	Signal letters.	Rig.	Name of vessel.	Gross tonnage.	Net tonnage.	Length.	Breadth.	Depth.	Service.	Crew.	Indicated horsepower.	When built.	Where built.	Home port (where permanent document issues).
						Feet.	Feet.	Feet.						
212252		Ga. s.	Restless.....	17	12	45.5	11.1	5.8	Fsh.	1	24	1014	Mapleton, Oreg.....	Marshfield, Oreg.
213957		Ga. s.	Restless.....	11	8	46.0	10.6	4.0	Tow.	1	70	1916	San Francisco, Calif.....	San Francisco, Calif.
111106		Ga. s.	Result.....	12	8	48.2	16.0	4.6	Frt.	2	1898	Detroit, Mich.....	Detroit, Mich.
111304		Ga. s.	Reta.....	8	6	36.1	13.1	5.6	Frt.	1	1898	East Machias, Me.....	Eastport, Me.
200884		Ga. s.	Reta.....	6	6	30.0	12.0	4.0	Pas.	1	10	1904	Port Republic, N. J.....	Philadelphia, Pa.
203629		Ga. s.	Reta.....	11	8	34.8	9.6	4.4	Fsh.	1	15	1912	Ferndale, Wash.....	Seattle, Wash.
218552		Ga. s.	Reta.....	8	7	32.8	9.7	3.7	Fsh.	1	15	1919	Winslow, Wash.....	Do.
219580		Ga. s.	Rota Laura.....	18	6	52.7	10.5	5.3	Pas.	1	90	1920	Los Angeles, Calif.....	Los Angeles, Calif.
221977		Ga. s.	Retriever.....	193	178	65.2	24.0	7.7	Fsh.	7	60	1922	Anacortes, Wash.....	Seattle, Wash.
110604		Ga. s.	Reuel.....	15	14	54.0	13.4	3.5	Frt.	2	1885	Key West, Fla.....	Miami, Fla.
221289		Ga. s.	Reval.....	8	5	41.3	8.2	3.7	Mso.	2	27	(†)
203332	KVMJ	Ga. y.	Revonah.....	22	17	53.7	11.2	4.9	Yct.	3	1908	Waynes, N. J.....	Savannah, Ga.
221725		Ga. p.	Revonah.....	90	90	110.0	21.5	3.3	Pas.	5	60	1921	Madison, Ind.....	Evansville, Ind.
205815	KWRV	Ga. s.	Rex.....	134	75	102.6	24.4	12.0	Fsh.	20	1908	Essex, Mass.....	Gloucester, Mass.
214054		Ga. s.	Rex.....	11	11	34.4	8.7	6.2	Pas.	2	45	1916	Louisville, Ky.....	St. Louis, Mo.
214300		Ga. s.	Rex.....	15	11	58.0	11.5	2.9	Pas.	3	40	1910	Wrangell, Alaska.....	Wrangell, Alaska.
218112		Ga. s.	Rex.....	26	17	53.6	14.3	6.2	Fsh.	2	45	1918	Los Angeles, Calif.....	Los Angeles, Calif.
218108		Ga. s.	Rex.....	9	7	32.0	9.2	4.3	Fsh.	2	8	1914	Friday Harbor, Wash.....	Seattle, Wash.
222383		Ga. y.	Rex.....	19	13	58.0	10.0	5.6	Yct.	3	600	1918	Crookport, N. Y.....	New York, N. Y.
218774		Ga. s.	Reyner.....	16	10	49.3	11.0	4.7	Frt.	1	50	1919	Norfolk, Va.....	Newport News, Va.
217487		Ga. s.	Reyner and Son.....	11	7	40.7	14.4	3.4	Frt.	1	37	1918	Crittenden, Va.....	Do.
215908		Ga. s.	Reyner No. 2.....	20	16	49.6	14.2	4.7	Frt.	2	37	1917	Do.
214481		Ga. s.	Reyno.....	14	10	47.0	13.3	3.4	Mso.	2	24	1910	Clubforts Creek, N. C.....	New Bern, N. C.
203183		Ga. s.	Rhina.....	12	11	38.6	10.2	5.0	Frt.	2	25	1904	Manitowoc, Wis.....	Grand Haven, Mich.
111460		Ga. s.	Rhoda Virginia.....	18	14	56.3	17.8	3.6	Frt.	3	12	1903	Madison, Md.....	Baltimore, Md.
111143		Ga. s.	Rhoda E. Crane.....	10	10	47.1	13.0	4.4	Oys.	2	13	1897	Stratford, Conn.....	Providence, R. I.
219987		Ga. s.	Rhoda Island.....	44	29	58.9	15.2	6.8	Fsh.	8	80	1920	Tacoma, Wash.....	Tacoma, Wash.
221316		Ga. s.	Rhoda Island.....	16	10	53.8	11.5	3.2	Fsh.	1	80	1921	Riverside, R. I.....	Providence, R. I.
202143		Ga. s.	Rhododendron.....	14	10	32.0	14.3	5.7	Pas.	1	1905	Hollingham, Wash.....	Port Angeles, Wash.
206103		Ga. s.	Rhododendron.....	17	11	45.0	11.2	3.6	Pas.	1	36	1909	Mount Vernon, Wash.....	Port Townsend, Wash.
207254	LBJQ	Ga. s.	Rhodora.....	110	70	103.0	23.5	11.0	Fsh.	10	60	1910	Essex, Mass.....	Gloucester, Mass.
222019		Ga. y.	Rhodos.....	46	34	60.1	18.1	9.3	Yct.	0	90	1923	East Boothbay, Me.....	New Bedford, Mass.
219773		Ga. s.	Richard B.....	10	10	62.2	10.1	5.5	Frt.	5	28	1920	Pascagoula, Miss.....	Tampa, Fla.
214251		Ga. s.	Richard S.....	10	8	40.6	8.4	3.7	Pas.	1	25	1916	Winslow, Wash.....	Seattle, Wash.
210090		Ga. p.	Richard Rhea.....	14	14	64.0	8.5	2.0	Pas.	1	35	1912	Wolf Creek, Ky.....	Louisville, Ky.
110243		Ga. s.	Richard Rhodes.....	10	18	43.0	16.8	4.4	Frt.	2	1875	Bay Shore, N. Y.....	Norfolk, Va.
209125		Ga. s.	Richard D. Loro.....	30	18	63.5	20.5	6.6	Oys.	0	1911	Greenwich, Conn.....	Philadelphia, Pa.
201386		Ga. s.	Richard J. Numan.....	92	55	84.3	22.1	10.3	Fsh.	16	1904	East Boothbay, Me.....	Portland, Me.
110790		Ga. s.	Richard J. Votra.....	10	9	50.0	15.5	3.2	Mso.	2	12	1888	Deals Island, Md.....	Annapolis, Md.
110751		Ga. s.	Richard W. Bonniers.....	13	11	45.6	13.7	3.2	Pas.	3	1887	Muddy Creek, Va.....	Port Amboy, N. Y.
217366		Ga. s.	Richardson Bros.....	12	8	43.7	9.3	4.1	Frt.	1	40	1918	Crittenden, Va.....	Charleston, S. C.
202336		Ga. s.	Richmond.....	18	17	40.3	16.3	4.4	Oys.	4	1905	Tottentville, N. Y.....	New York, N. Y.
212940		Ga. s.	Richmond.....	508	507	141.3	30.0	4.9	Frt.	8	150	1915	Savannah, Ga.....	Savannah, Ga.
210582	LMDS	Ga. s.	Richmond.....	141	78	109.4	19.9	8.4	Fsh.	0	100	1918	Weems, Va.....	Reedville, Va.
208738		Ga. s.	Rickwood.....	40	18	70.2	13.5	0.4	Frt.	3	40	1910	Port Clinton, Ohio.....	New York, N. Y.
221841		Ga. s.	Ridgewood.....	8	7	38.0	8.2	3.3	Pas.	1	25	1910	Northport, Mich.....	Grand Haven, Mich.
211064		Ga. y.	Riette.....	31	29	52.8	13.5	5.4	Yct.	1	45	1910	New York, N. Y.....	Buffalo, N. Y.
219190	LTNV	Ga. y.	Riette II.....	33	28	47.5	14.0	0.7	Yct.	3	34	1919	Camden, N. J.....	New York, N. Y.
210914		Ga. s.	Rikka It.....	15	10	35.1	12.0	4.8	Frt.	4	16	1913	Seattle, Wash.....	Seattle, Wash.
205080		Ga. s.	Riley W.....	19	13	57.0	18.0	3.5	Pas.	3	1908	Fish River, Ala.....	Mobile, Ala.
207493		Ga. s.	Rinaldo.....	5	5	27.0	9.0	3.1	Mso.	1	7	1910	Douglas, Alaska.....	Juneau, Alaska.
206392		Ga. s.	Rio Grande.....	13	10	39.8	9.0	4.0	Pas.	1	20	1901	Detroit, Mich.....	Washington, N. C.
206720		Ga. s.	Rio Vista.....	8	5	42.2	9.1	4.4	Pas.	1	40	1909	San Francisco, Calif.....	San Francisco, Calif.
215364	LIINJ	Ga. y.	Riposo.....	19	18	40.0	13.3	4.5	Yct.	2	24	1917	Camden, N. J.....	St. Augustine, Fla.
222850		Ga. y.	Riposo.....	80	62	72.8	17.3	0.5	Yct.	4	80	1923	New York, N. Y.....	New York, N. Y.
110590		Ga. s.	Ripple.....	12	10	43.7	11.1	4.1	Tow.	2	28	1883	Noank, Conn.....	Do.
111431		Ga. s.	Ripple.....	10	7	47.3	11.6	2.0	Mso.	2	1902	Morehead City, N. C.....	Wilmington, N. C.
111444		Ga. s.	Ripple.....	16	12	45.2	16.8	3.4	Frt.	2	1903	Marshallberg, N. C.....	Norfolk, Va.
200715		Ga. s.	Ripple.....	6	5	28.0	7.2	2.2	Pas.	1	1903	Sanford, Fla.....	St. Augustine, Fla.
206303		Ga. s.	Ripple.....	13	0	39.0	14.1	3.0	Pas.	1	15	1909	Babylon, N. Y.....	New York, N. Y.
206588		Ga. s.	Ripple.....	8	7	34.7	9.7	4.4	Pas.	2	25	1909	East Saugus, Mass.....	New Bedford, Mass.
212237		Ga. s.	Ripple.....	11	8	35.5	12.0	5.1	Pas.	1	16	1880	South San Francisco, Calif.....	Los Angeles, Calif.
219995		Ga. s.	Ripple.....	15	12	38.0	14.0	7.0	Pas.	1	30	1920	New Smyrna, Fla.....	St. Augustine, Fla.
220011		Ga. s.	Ripple.....	0	8	32.4	12.0	3.3	Frt.	2	40	1904	Boston, Mass.....	Fall River, Mass.
205291		Ga. s.	Risdon 3.....	12	8	45.1	9.6	4.4	Tow.	1	75	1901	Alameda, Calif.....	San Francisco, Calif.
212502		Ga. s.	Rita.....	6	0	31.0	10.7	3.1	Frt.	1	20	1914	Philadelphia, Pa.....	Wilmington, Del.
111393		Ga. s.	Rita J.....	28	14	55.5	13.0	6.0	Fsh.	5	75	1901	Seranton, Miss.....	New Orleans, La.
201432		Ga. s.	Rita A. Vialor.....	48	22	63.0	19.3	8.8	Fsh.	14	21	1904	Gloucester, Mass.....	Gloucester, Mass.
218102		Ga. p.	Ritta I.....	18	11	23.8	17.4	2.4	Frt.	2	15	1910	Fort Lauderdale, Fla.....	Tampa, Fla.
110917		Ga. s.	Rival.....	12	11	33.0	14.3	0.5	Fsh.	1	1883	Bayridge, N. Y.....	New Haven, Conn.
110978		Ga. s.	Rival.....	5	5	29.5	12.8	3.2	Oys.	1	12	1892	Pachogue, N. Y.....	New York, N. Y.
111446		Ga. s.	Rival.....	13	9	44.7	14.0	3.0	Frt.	2	1897	Clayton, N. Y.....	Cape Vincent, N. Y.

† Formerly (a) ywl, Result.
 † Formerly (b) ga. y. Truth.
 † Unknown.

† Formerly (a) U. S. Q. ga. s. Lieut. S. W. Hoover.
 † Formerly (b) ga. y. Orbs IV.
 † Formerly ga. s. Datsy Dean.
 † Formerly ga. y. Ethol M. Ward.

† Formerly (a) Tomogan II.
 † Formerly (b) Illette.
 † U. S. S. Illette.

MERCHANT MOTOR VESSELS OF THE UNITED STATES—Continued.

Official No.	Signal letters.	Rlg.	Name of vessel.	Gross tonnage.	Net tonnage.	Length.	Breadth.	Depth.	Service.	Crew.	Indicated horsepower.	When built.	Where built.	Home port (where permanent document issues).
204825		Ga. s.	Rival	18	14	48.0	15.3	5.0	Oys.	2	1907	Greenport, N. Y.	New Haven, Conn.
207905		Ga. s.	Rival	14	10	43.2	12.0	5.0	Tow.	1	16	1910	Seattle, Wash.	Seattle, Wash.
212393		Ga. s.	Riverbank	3	6	31.0	9.1	3.9	Pas.	1	5	15	Boston, Mass.
110311		Ga. s.	River Ganges	8	7	34.0	11.3	4.2	Fsh.	2	1877	Kennebunk, Me.	Portland, Me.
213882		Ga. s.	River Queen	13	11	43.1	11.4	4.2	Msc.	1	60	1915	Norfolk, Va.
110389		Ga. s.	Riverside	72	40	87.4	17.5	5.5	Fsh.	4	100	1883	Philadelphia, Pa.	Philadelphia, Pa.
215938		Ga. s.	Riverside	11	9	33.4	8.4	3.4	Frt.	0	30	1817	Washington, N. C.	Washington, N. C.
208854		Ga. s.	Road	17	12	39.5	11.4	5.2	Fsh.	4	20	1911	Seattle, Wash.	Seattle, Wash.
210402		Ga. s.	Ronald Amundson	24	16	47.2	14.0	6.8	Fsh.	9	102	1912	Poulsbo, Wash.	Do.
111395	KRMW	Ga. y.	Roamer	50	61	82.7	17.2	3.1	Yct.	0	35	1925	Bristol, R. I.	Brunswick, Ga.
207290		Ga. y.	Roamer	78	74	61.2	22.3	5.1	Yct.	3	50	1901	Clinton, Conn.	Clinton, Conn.
127535		Ga. s.	Roamer	19	12	50.0	12.4	3.8	Pas.	4	1010	1910	Middleburg, Fla.	Jacksonville, Fla.
211171		Ga. s.	Roamer	7	6	28.4	11.0	3.4	Frt.	2	10	1912	Charleston, S. C.	Charleston, S. C.
212233		Ga. s.	Roamer	55	35	64.9	20.0	7.7	Frt.	4	75	1914	North Bend, Oreg.	Astoria, Oreg.
220399		Ga. y.	Roamer III	22	17	53.9	11.0	4.9	Yct.	2	450	1920	Milwaukee, Wis.	Providence, R. I.
221196	MCRH	Ga. y.	Roamer	77	52	89.0	15.0	7.4	Yct.	6	180	1921	East Greenwich, R. I.	Boston, Mass.
217584		Ga. s.	Roamer II	15	12	45.5	12.0	4.4	Msc.	3	30	1916	New York, N. Y.	New York, N. Y.
222187		Ga. y.	Roamer III	22	17	52.0	11.0	4.9	Yct.	3	302	1922	Milwaukee, Wis.	Chicago, Ill.
21943		Ga. s.	Robbio Hunter	60	30	65.6	23.7	5.2	Frt.	1	20	1870	San Francisco, Calif.	San Francisco, Calif.
111321		Ga. s.	Rob Roy	6	6	29.2	11.1	5.6	Fsh.	2	16	1900	Friendship, Md.	Newport, R. I.
202255		Ga. p.	Rob Roy	12	8	45.0	9.0	6.4	Pas.	2	1905	McGregor, Iowa	Dubuque, Iowa
211627		Ga. s.	Rob Roy	10	6	33.6	10.9	4.8	Frt.	1	30	1911	Oakland, Calif.	San Francisco, Calif.
221546		Ga. s.	Rob Roy II	42	42	64.7	20.1	3.8	Fer.	2	60	1921	Dubuque, Iowa	Dubuque, Iowa
218927		Ga. s.	Roberson	8	5	37.8	10.0	2.6	Oys.	3	5	1909	Cut Off, La.	New Orleans, La.
215157	LHGD	Ga. y.	Robador III	139	98	100.3	21.7	8.7	Yct.	7	200	1917	Boston, Mass.	New York, N. Y.
207894		Ga. s.	Robena	13	9	39.0	11.0	7.0	Pas.	3	10	1910	Elizabeth City, N. C.	Elizabeth City, N. C.
209814		Ga. s.	Robert	11	8	43.0	12.0	4.0	Fsh.	1	24	1912	Deep Creek, Va.	Newport News, Va.
221635		Ga. p.	Robert B. ...	13	12	29.7	7.7	2.5	Pas.	1	7	1921	Poplar Bluff, Mo.	St. Louis, Mo.
222153		Ga. s.	Robert B.	12	7	38.5	12.6	5.1	Fsh.	3	50	1922	Barcelona, N. Y.	Buffalo, N. Y.
222793		Ga. s.	Robert B.	136	66	64.4	28.0	7.1	Frt.	5	90	1923	Pittsburg, Calif.	San Francisco, Calif.
111335		Ga. s.	Robert Barron	13	9	44.4	10.3	4.1	Fsh.	1	35	1901	Astoria, Oreg.	Juneau, Alaska
201778		Ga. s.	Robert Bould	30	13	57.3	19.8	4.8	Oys.	8	26	1905	Greenwich, N. J.	Philadelphia, Pa.
214903		Ga. s.	Robert Bridges	276	188	101.5	31.0	10.5	Pas.	6	225	1916	Seattle, Wash.	Seattle, Wash.
214313		Ga. p.	Robert Russell	15	9	57.8	14.2	2.2	Pas.	1	24	1916	Alton, Ill.	St. Louis, Mo.
208709		Ga. s.	Robert U.	15	12	35.2	11.0	4.8	Pas.	2	24	1911	Camden, N. J.	Philadelphia, Pa.
215693		Ga. s.	Robert Grelling	9	8	34.0	8.8	3.0	Msc.	1	30	1907	Sturgeon Bay, Wis.	Milwaukee, Wis.
111001		Ga. s.	Robert James	9	9	39.0	14.7	3.0	Frt.	2	1892	Pocomoke City, Md.	Norfolk, Va.
222906		Ga. s.	Robert Lee	13	8	46.1	12.6	4.3	Fsh.	3	27	1923	Laban, Va.	Reedville, Va.
211120		Ga. s.	Robert P.	14	11	47.2	13.8	4.3	Pas.	1	50	1911	Mariners Harbor, N. Y.	New York, N. Y.
111422		Ga. s.	Robert Palmer	9	6	29.8	13.4	3.9	Frt.	1	1902	Noack, Conn.	New London, Conn.
205326		Ga. s.	Robert R.	35	33	67.0	15.9	5.3	Tow.	6	75	1908	Chicago, Ill.	Chicago, Ill.
216292		Ga. p.	Robert T.	7	6	28.7	8.7	4.3	Fsh.	2	12	1918	Seattle, Wash.	Seattle, Wash.
221731		Ga. s.	Robt. T.	24	15	59.8	14.0	2.1	Tow.	1	30	1921	Hilgertport, Ohio	Pittsburgh, Pa.
111270		Ga. s.	Robert W.	13	9	41.3	12.5	4.4	Pas.	3	1900	Mount Pleasant, S. O.	Charleston, S. O.
110478		Ga. s.	Robert H. Nooney	23	21	41.7	16.3	4.5	Fsh.	3	1881	Kennebunk, Me.	New York, N. Y.
216620		Ga. s.	Robert D. Carter	14	10	42.4	11.8	4.1	Pol.	3	45	1917	Baltimore, Md.	Baltimore, Md.
212090		Ga. y.	Robert G. Seymour	25	17	47.1	11.5	8.5	Yct.	2	40	1914	Winslow, Wash.	Seattle, Wash.
110814		Ga. s.	Robert H. Smith	9	5	38.5	11.2	3.5	Frt.	2	1887	Bowlers, Va.	Reedville, Va.
21070		Ga. s.	Robert J. Poulson	29	13	59.2	20.4	4.6	Oys.	0	60	1870	Accomac County, Va.	Philadelphia, Pa.
216570		Ga. s.	Robert M. Utz	37	30	52.8	18.1	5.3	Oys.	4	80	1917	Tottenville, N. Y.	New York, N. Y.
206881		Ga. s.	Robert Fulton	7	7	35.5	12.6	3.2	Fsh.	2	1907	East Bay, Fla.	Apalachicola, Fla.
201513		Ga. y.	Roberta	13	12	53.6	12.0	3.2	Yct.	2	60	1904	New York, N. Y.	Providence, R. I.
219639		Ga. s.	Rob't E. Leo	16	11	51.3	11.0	4.0	Pas.	1	90	1917	Sacramento, Calif.	San Francisco, Calif.
93201	KRQF	Ga. y.	Robln	49	45	73.9	18.3	8.6	Yct.	6	1902	New York, N. Y.	Boston, Mass.
211792		Ga. s.	Robln	24	0	51.4	15.2	4.7	Mso.	3	50	1913	Crittenden, Va.	Newport News, Va.
214896		Ga. s.	Robln	23	12	51.1	14.8	5.6	Fsh.	1	80	1917	Oakland, Calif.	San Francisco, Calif.
110905		Ga. s.	Robln Adair	6	5	24.4	9.3	5.0	Fsh.	2	1890	Deer Isle, Me.	Belfast, Me.
111295		Ga. s.	Roblna	6	5	29.4	9.3	3.3	Pas.	2	1900	Bridgport, Conn.	Wilmington, Del.
211991		Ga. y.	Robln Hood III	25	20	45.6	10.7	6.0	Yct.	14	30	1913	South Jacksonville, Fla.	Jacksonville, Fla.
206257		Ga. s.	Robley D.	13	8	40.0	10.0	3.0	Tow.	1	23	1909	Nahcotta, Wash.	Seattle, Wash.
111188		Ga. y.	Rochester	25	19	57.0	15.3	2.4	Yct.	2	1894	Eau Gallie, Fla.	Jacksonville, Fla.
220806		Ga. s.	Rochester Socony	533	401	188.5	28.4	11.8	Tnk.	12	300	1920	Elizabeth, N. J.	New York, N. Y.
219081		Ga. s.	Rock City	10	10	37.1	8.1	5.8	Pas.	2	30	1915	Little Falls, N. Y.	Rochester, N. Y.
210865		Ga. p.	Rock City Spoke Co.	14	11	61.4	12.2	1.9	Frt.	8	35	1912	Nashville, Tenn.	Nashville, Tenn.
203064		Ga. s.	Rockaway	13	11	43.2	12.4	4.1	Pas.	2	1900	Brooklyn, N. Y.	New York, N. Y.
221020		Ga. s.	Rockport	29	20	44.0	13.0	5.5	Frt.	2	12	1910	St. Catharines Island, Ga.	Savannah, Ga.
214015		Ga. s.	Rockport	13	13	61.7	10.0	3.6	Mso.	1	45	1916	Dubuque, Iowa	Evansville, Ind.
219198		Ga. y.	Rocoman	19	0	40.1	12.0	5.0	Yct.	2	35	1910	Friendship, Mo.	Rockland, Mo.
216088		Ga. s.	Rodman Swift	19	13	41.8	12.1	5.0	Mso.	1	24	1918	East Boston, Mass.	Boston, Mass.
111390		Ga. s.	Rody Green	22	23	49.2	17.5	4.6	Frt.	2	1901	Tottenville, N. Y.	New York, N. Y.
210089		Ga. s.	Roger D.	8	7	20.0	10.0	3.0	Frt.	1	1912	Green Cove Springs, Fla.	Jacksonville, Fla.

1 Formerly Navy cutter Riverbank.
 a Roamer.
 b Formerly st. s. U. S. S. Roamer.

1 Formerly ga. y. Chatolah.
 a Onyx.
 b Formerly ga. y. Wasp.

1 Formerly ga. y. Consento.
 a Formerly sch. y. Murjorie.
 † Oil engine.

MERCHANT MOTOR VESSELS OF THE UNITED STATES—Continued.

Official No.	Signal letters.	Rig.	Name of vessel.	Gross tonnage.	Net tonnage.	Length.	Breadth.	Depth.	Service.	Crew.	Indicated horsepower.	When built.	Where built.	Homa port (where permanent document issues).
214374		Ga. s.	Roland R.	19	10	38.6	8.5	3.3	Pas.	1	20	1915	Springfield, Mass.	Boston, Mass.
215370		Ga. s.	Rolf	14	11	40.9	13.0	3.5	Frt.	1	30	1914	Yarmouth, Nova Scotia.	Norfolk, Va.
203010		Ga. s.	Rolf	14	10	45.4	12.9	4.3	Fsh.	4	1906	Ballard, Wash.	Ketchikan, Alaska.
215032		Ga. s.	Rolf	37	21	55.7	14.5	4.6	Frt.	3	40	1917	Seattle, Wash.	Juneau, Alaska.
230418		Ga. s.	Rolf II.	48	32	61.4	18.2	6.6	Frt.	6	90	1920 do.	Cordova, Alaska.
204211		Ga. s.	Rolf	7	6	29.8	10.3	4.0	Fsh.	1	10	1907	Tacoma, Wash.	Seward, Alaska.
81257		Ga. s.	Rollo	18	13	49.3	14.0	5.6	Tow.	4	1890	Eagle Harbor, Wash.	Port Angeles, Wash.
218566		Ga. s.	Rollo II.	3	3	29.7	11.6	5.5	Fsh.	3	30	1919	Unknown.	New York, N. Y.
217326		Ga. s.	Rolph	73	49	70.5	21.6	8.2	Frt.	1	150	1918	Rolph, Calif.	San Francisco, Calif.
210344		Ga. s.	Roma	7	6	34.8	8.5	3.0	Fsh.	1	25	1912	Metlakatla, Alaska.	Ketchikan, Alaska.
214799		Ga. y.	Romana	19	13	61.3	12.0	5.1	Yct.	2	80	1916	Buffalo, N. Y.	Buffalo, N. Y.
218020		Ga. s.	Romance	10	8	326.	1.00	4.6	Fsh.	2	16	1919	Ballard, Wash.	Seattle, Wash.
223061		Ga. y.	Romy	39	33	63.2	13.6	6.0	Yct.	3	300	1923	Lynn, Mass.	Bangor, Me.
111091		Ga. s.	Romp	5	5	24.6	10.9	3.6	Cod.	1	1887	Monument Beach, Mass.	Provincetown, Mass.
190780		Ga. y.	Rondina	24	23	64.2	14.0	7.0	Yct.	3	1893	South Boston, Mass.	Philadelphia, Pa.
208554		Ga. s.	Rondout	17	12	40.0	13.3	4.7	Fsh.	6	20	1911	Tacoma, Wash.	Tacoma, Wash.
213009		Ga. s.	Roosevelt	20	13	42.6	13.4	5.8	Fsh.	1	20	1915	Seattle, Wash.	Seattle, Wash.
111060		Ga. s.	Rosa and May	6	6	30.0	10.5	4.6	Tow.	1	1894	Brooksville, Me.	Belfast, Me.
110872		Ga. s.	Rosa Lena	8	7	35.5	11.2	2.9	Oys.	2	18	1890	Terrebonne Parish, La.	Morgan City, La.
110994		Ga. s.	Rosa Pearl	18	14	52.5	13.5	3.5	Frt.	1	12	1892	Orlando, Md.	Newport News, Va.
208831		Ga. p.	Rosa R.	14	14	68.8	11.0	3.0	Tow.	1	20	1908	New Harmony, Ind.	Kansas City, Mo.
227338		Ga. s.	Rosabel	14	13	44.2	14.0	3.7	Frt.	3	5	1922	Manleville, La.	New Orleans, La.
21815		Ga. s.	Rosabell	24	22	55.0	15.9	4.4	Pas.	1	70	1865	Patohogue, N. Y.	New York, N. Y.
111179		Ga. s.	Rosale	15	14	42.9	12.0	5.3	Pas.	1	25	1898	New York, N. Y.	Do.
207227		Ga. s.	Rosalle	14	14	42.5	13.3	4.6	Frt.	2	15	1910	Charleston, S. C.	Charleston, S. C.
218365		Ga. s.	Rosalle	13	8	46.3	10.6	3.7	Frt.	1	50	1910	Crittenden, Va.	New York, N. Y.
223691		Ga. s.	Rosale I.	19	9	48.0	13.9	4.1	Fsh.	2	45	1922	Dare, Va.	Newport News, Va.
92330		Ga. s.	Rosario	8	7	34.0	13.0	3.0	Mao.	1	24	1891	Patohogue, N. Y.	New York, N. Y.
212158		Ga. s.	Rosario	24	16	40.6	12.9	7.6	Fsh.	8	25	1914	Seattle, Wash.	Seattle, Wash.
111042		Ga. s.	Roscoe B. Miller	20	12	53.0	17.0	4.5	Oys.	0	1893	Buena Vista, N. J.	Philadelphia, Pa.
202149		Ga. s.	Rose	9	9	40.0	14.2	2.6	Frt.	1	10	1905	Indianola, Tex.	Port Lavaca, Tex.
208555		Ga. s.	Rose	14	10	52.5	13.7	3.3	Pas.	1	35	1907	Astoria, Ore.	Astoria, Ore.
205740		Ga. s.	Rose	12	8	38.0	12.1	3.5	Oys.	1	1908	Brunswick, Ga.	Brunswick, Ga.
209276		Ga. s.	Rose	16	8	50.2	10.0	2.5	Fsh.	3	18	1911	Sayville, N. Y.	New York, N. Y.
210831		Ga. s.	Rose	10	11	37.6	12.2	6.1	Fsh.	6	12	1912	Tacoma, Wash.	Tacoma, Wash.
213550		Ga. s.	Rose	19	10	46.4	11.7	5.0	Frt.	2	27	1915	Chicago, Ill.	Vicksburg, Miss.
219312		Ga. p.	Rose	0	0	44.7	10.7	2.3	Tow.	2	50	1911	Lockport, La.	New Orleans, La.
205101		Ga. s.	Rose City	7	5	38.3	9.9	2.5	Pas.	1	25	1908	Portland, Ore.	Portland, Ore.
222318		Ga. s.	Rose L. III.	10	7	37.7	10.3	3.9	Frt.	2	60	1919	Brooklyn, N. Y.	New York, N. Y.
212691		Ga. p.	Rose Maloney	0	6	40.4	9.6	2.0	Tow.	1	15	1914	Nashville, Tenn.	Nashville, Tenn.
220284		Ga. s.	Rose Mary	13	8	34.9	13.0	4.4	Mao.	1	54	1917	Corona, N. Y.	New York, N. Y.
206187		Ga. s.	Rose R.	14	9	43.0	13.6	3.0	Mao.	1	20	1909	Stratford, Conn.	Do.
211021		Ga. s.	Rose R. II.	30	27	56.0	17.0	5.7	Pas.	1	85	1913	Patohogue, N. Y.	Do.
210259		Ga. s.	Rose W.	10	8	45.7	13.7	4.4	Frt.	1	32	1912	Lubeck, Me.	Eastport, Me.
207723		Ga. s.	Roseadele	14	10	50.2	15.2	1.6	Pas.	2	19	1910	Kissimmee, Fla.	Tampa, Fla.
110411		Ga. s.	Rosebud	7	5	44.0	10.6	2.7	Frt.	2	1875	Dorchester County, Md.	Annapolis, Md.
202284		Ga. s.	Rosebud	12	7	44.1	9.2	3.0	Frt.	3	10	1903	Miami, Fla.	Tampa, Fla.
209988		Ga. s.	Rosebud	14	5	30.3	9.0	3.2	Fsh.	2	16	1912	Seattle, Wash.	Seattle, Wash.
210899		Ga. s.	Rosebud	14	10	43.2	12.3	3.7	Frt.	1	20	1913	Friday Harbor, Wash.	Juneau, Alaska.
217792		Ga. s.	Rosebud	5	5	32.3	10.3	4.2	Pas.	3	16	1913	New York, N. Y.	New York, N. Y.
221389		Ga. p.	Rosebud	17	17	55.0	14.4	3.0	Pas.	2	15	1916	Lake Andes, S. Dak.	Pembla, N. Dak.
222256		Ga. p.	Rosebud	7	6	41.1	9.9	3.0	Pas.	1	20	1922	Golconda, Ill.	St. Louis, Mo.
208556		Ga. s.	Rosedale	22	18	55.2	13.1	3.0	Tow.	2	75	1911	Astoria, Ore.	Seattle, Wash.
111011		Ga. s.	Rosella	8	7	34.0	14.0	3.4	Fsh.	1	20	1892	Patohogue, N. Y.	New York, N. Y.
221769		Ga. p.	Rosella	16	16	57.3	13.7	2.6	Frt.	3	25	1921	Johnsonville, Tenn.	Nashville, Tenn.
212099		Ga. y.	Rosemar	16	11	39.7	10.9	6.9	Yct.	3	30	1914	New York, N. Y.	New York, N. Y.
208375	LBVD	Ga. y.	Rosemary	32	26	58.0	13.0	6.0	Yct.	3	50	1909	Quincy, Mass.	Do.
214610		Ga. s.	Rosemary	12	11	32.8	9.0	3.8	Fsh.	1	20	1910	Sturgeon Bay, Wis.	Milwaukee, Wis.
202186		Ga. s.	Rose	5	6	39.0	12.5	2.0	Frt.	1	1905	Beaufort, N. C.	Beaufort, N. C.
207378		Ga. s.	Rosetta	11	8	35.0	10.3	6.7	Frt.	1	15	1910	Belhaven, N. C.	Elizabeth City, N. C.
127082		Ga. s.	Rosetta V.	13	12	32.5	15.0	4.3	Pes.	2	1895	Osterville, Mass.	Fall River, Mass.
215046		Ga. s.	Roseville	15	7	47.3	13.0	5.3	Fsh.	2	40	1917	San Diego, Calif.	San Diego, Calif.
208027		Ga. s.	Rosey	7	7	26.0	9.6	2.7	Fsh.	1	10	1906	St. James, Mich.	Grand Haven, Mich.
110781		Ga. s.	Rosie	7	6	30.7	14.6	3.3	Mso.	1	16	1888	Patohogue, N. Y.	New York, N. Y.
201833		Ga. s.	Rosie	15	12	34.8	11.9	4.0	Frt.	1	1907	Newport News, Va.	Norfolk, Va.
216634		Ga. s.	Rosie	9	6	33.4	10.5	3.9	Frt.	1	10	1918	Bay Center, Wash.	Astoria, Ore.
221742		Ga. p.	Rosie	8	8	85.0	9.0	3.0	Frt.	2	8	1921	Nashville, Tenn.	Nashville, Tenn.
213779		Ga. s.	Rosie L.	6	6	26.0	7.7	2.7	Fsh.	6	8	1911	Washington Harbor, Wis.	Milwaukee, Wis.
111173		Ga. s.	Rosina	10	14	44.3	14.5	3.0	Frt.	2	10	1898	Chokoloskie, Fla.	Koy West, Fla.
215099		Ga. s.	Rosina	7	7	29.6	9.0	3.1	Fsh.	2	12	1904	Sister Bay, Wis.	Milwaukee, Wis.

1 Formerly British ga. s. Rolf.
 2 Formerly st. s. Waup.
 3 Formerly ga. s. Edna C.
 4 Formerly sp. Milton Leon.
 5 Formerly ga. s. Irene I.

6 Formerly ga. s. Ollie B.
 7 Formerly ga. y. (a) Amalia II.
 8 Formerly ga. y. (b) Manoy R.
 9 Formerly ga. y. (c) Idlesse.
 10 Formerly ga. y. (d) Ariel II.

11 Formerly cat. Cleopatra.
 12 Formerly ga. s. Virginia.
 13 Composite.
 14 Oil engine.

MERCHANT MOTOR VESSELS OF THE UNITED STATES—Continued.

Official No.	Signal letters.	Rig.	Name of vessel.	Gross tonnage.	Net tonnage.	Length.	Breadth.	Depth.	Service.	Crew.	Indicated horsepower.	When built.	Where built.	Home port (where permanent document issues).
						<i>Feet.</i>	<i>Feet.</i>	<i>Feet.</i>						
209716		Ga. s.	Rosina M.	6	6	29.3	12.5	4.1	Pas.	1	10	1912	Atlantic City, N. J.	Philadelphia, Pa.
208987		Ga. s.	Rosita	8	6	30.6	8.3	3.8	Frt.	1	20	1911	Do.	Do.
210040		Ga. s.	Rosita	10	8	38.4	8.7	4.5	Pas.	1	12	1912	Seattle, Wash.	Seattle, Wash.
206138		Ga. y.	Roslyn	17	14	57.0	11.0	5.0	Yot.	1	1907	Port Clinton, Ohio	New York, N. Y.
221293		Ga. y.	Rosmarkoy	64	50	63.6	22.0	5.2	Yot.	2	50	1921	(f)	Washington, D. C.
218171		Ga. s.	Rossalen	8	7	31.1	9.2	3.7	Frt.	1	18	1919	Seattle, Wash.	Seattle, Wash.
209044		Ga. s.	Rosy	11	10	39.8	10.2	3.7	Fsh.	1	20	1911	Ketchikan, Alaska	Juneau, Alaska.
221154		Ga. s.	Rosy-Alice	7	6	28.3	8.0	4.0	Pas.	1	8	1921	Pysht, Wash.	Port Angeles, Wash.
221510		Ga. s.	Rouge et Noir	9	7	29.0	8.6	4.0	Frt.	0	20	1915	Marquette, Mich.	Marquette, Mich.
111410		Ga. p.	Rough Rider	11	7	60.3	10.0	2.2	Pas.	3	1902	Ballard, Wash.	Seattle, Wash.
111450		Ga. s.	Rough Rider	12	9	38.6	13.0	6.0	Fsh.	4	8	1903	Bremen, Me.	Portland, Me.
207830		Ga. s.	Rough Rider	14	13	42.2	9.3	3.8	Fsh.	1	30	1910	Ketchikan, Alaska	Ketchikan, Alaska.
210883		Ga. y.	Rough Rider	13	7	41.1	13.8	4.1	Yot.	2	20	1900	Deer Island, N. H.	Eastport, Me.
219991		Ga. s.	Rough Rider	42	28	66.6	15.1	6.8	Fsh.	8	50	1920	Tacoma, Wash.	Seattle, Wash.
222550		Ga. p.	Rough River Scout	14	0	50.0	17.4	3.0	Frt.	1	30	1922	Hartford, Ky.	Louisville, Ky.
155341		Ga. s.	Rouso	27	18	55.6	14.5	5.6	Frt.	1	30	1899	Tacoma, Wash.	Seattle, Wash.
110092		Ga. s.	Rover	8	8	34.4	12.6	3.4	Fsh.	1	1800	Southside, N. Y.	New York, N. Y.
111344		Ga. s.	Rover	45	26	62.0	14.0	6.0	Tow.	1	100	1901	Astoria, Ore.	San Francisco, Calif.
207331		Ga. s.	Rover	25	17	53.5	14.5	4.9	Tow.	2	65	1910	Astoria, Ore.	Seattle, Wash.
200541		Ga. s.	Rover	14	10	40.5	10.5	3.5	Pas.	1	60	1912	Everett, Wash.	Port Townsend, Wash.
210442		Ga. s.	Rover	15	7	37.0	9.8	2.0	Frt.	1	6	1896	Merlock, N. Y.	New York, N. Y.
212884		Ga. s.	Rover	9	7	44.8	11.3	3.9	Tow.	2	10	1914	Washington, N. C.	Washington, N. C.
215210		Ga. s.	Rover	8	5	38.1	9.4	2.6	Frt.	1	20	1917	Thousand Island Park, N. Y.	Cape Vincent, N. Y.
216053		Ga. s.	Rover	9	7	34.3	9.9	5.3	Fsh.	0	18	1918	Seattle, Wash.	Juneau, Alaska.
220459		Ga. s.	Rover	10	6	42.6	12.2	3.1	Oys.	2	10	1920	Wittman, Md.	Baltimore, Md.
212227		Ga. s.	Rowan	21	14	43.2	13.9	6.3	Ten.	1	80	1914	Westlake, La.	Galveston, Tex.
214996		Ga. s.	Rowana	13	19	45.7	11.6	3.6	Frt.	1	24	1916	Staoy, N. O.	Beaufort, N. C.
217414		Ga. y.	Rowena	52	49	53.1	16.6	4.0	Yot.	4	50	1918	Rockledge, Fla.	New York, N. Y.
219099		Ga. s.	Rowena	11	5	40.5	12.9	4.1	Frt.	2	35	1910	Seyern River, Va.	Newport News, Va.
221610		Ga. p.	Rowena Lylo	14	9	48.5	22.7	4.8	Pas.	0	15	1921	Rowena, Ore.	Portland, Ore.
210752		Ga. s.	Rowetta	13	10	35.0	11.6	4.4	Fsh.	1	36	1912	Fort Center, Fla.	Koy West, Fla.
222888		Ga. s.	Rowley	47	28	58.0	21.3	4.0	Frt.	3	80	1922	Chincoteague, Va.	Cape Charles, Va.
215568		Ga. s.	Roxana	9	8	36.6	9.7	2.8	Msc.	2	20	1917	Bellingham, Wash.	Seattle, Wash.
220551		Ga. s.	Roxana	12	8	41.7	10.8	4.0	Fsh.	1	60	1920	St. Johns, Ore.	Portland, Ore.
21888		Ga. s.	Roxanna	7	7	30.2	12.1	4.0	Fsh.	2	1869	Westbrook, Conn.	New London, Conn.
111424		Ga. s.	Roxie Lee	9	7	41.0	13.0	3.4	Drg.	3	40	1902	Chuokatuok, Va.	Norfolk, Va.
209584		Ga. s.	Roxie Phipman	16	8	52.0	11.9	4.2	Frt.	1	24	1912	Belle, N. C.	Manteo, N. C.
111401		Ga. s.	Roy	12	12	42.2	13.4	5.3	Oys.	3	28	1922	Warren, R. I.	Providence, R. I.
209975		Ga. s.	Roy H.	18	11	43.3	14.0	5.6	Tow.	1	76	1912	Pittsburg, Calif.	San Francisco, Calif.
204320		Ga. p.	Roy L.	19	10	63.3	12.4	3.2	Tow.	2	1907	Arrow Rock, Mo.	Kansas City, Mo.
215509		Ga. s.	Roy S.	7	6	27.7	7.8	3.4	Pas.	1	54	1906	Seattle, Wash.	Seattle, Wash.
209859		Ga. s.	Royal	22	16	44.4	13.0	5.8	Fsh.	6	30	1912	Do.	Do.
204247		Ga. s.	Royal Fern	17	17	40.1	13.7	4.4	Pol.	2	1907	Handsboro, Miss.	New York, N. Y.
222636		Ga. s.	Rubalyat	8	6	31.6	8.0	3.7	Pas.	1	100	1922	Seattle, Wash.	Seattle, Wash.
222840		Ga. s.	Rubalyat	88	71	59.0	22.4	8.5	Frt.	4	75	1923	Dockton, Wash.	Do.
111296		Ga. s.	Ruby	12	10	35.6	14.8	6.4	Frt.	1	1899	Dennysville, Mo.	Eastport, Mo.
111410	KRVP	Ga. s.	Ruby	345	273	132.0	34.0	9.0	Frt.	11	140	1903	Alameda, Calif.	Seattle, Wash.
204117		Ga. s.	Ruby	14	9	47.9	11.9	4.3	Fsh.	7	1907	Hallard, Wash.	Do.
204282		Ga. y.	Ruby	20	18	45.0	14.0	5.0	Yot.	1	16	1907	Toms River, N. J.	New York, N. Y.
208526		Ga. s.	Ruby	10	10	34.2	8.0	3.2	Fsh.	2	8	1907	Sturgeon Bay, Wis.	Milwaukee, Wis.
208974		Ga. s.	Ruby	6	6	25.5	8.0	3.0	Fsh.	3	7	1908	Gills Rock, Wis.	Do.
211521		Ga. s.	Ruby	10	7	33.3	11.4	4.0	Fsh.	1	16	1913	Saxman, Alaska	Juneau, Alaska.
214079	LOWK	Ga. y.	Ruby	41	36	61.2	15.0	5.7	Yot.	2	33	1916	Miami, Fla.	New York, N. Y.
223072		Ga. p.	Ruby	15	15	59.5	12.1	2.4	Pas.	1	30	1922	Thmaha, Okla.	St. Louis, Mo.
214391		Ga. s.	Ruby G.	32	22	57.1	16.0	7.2	Tow.	2	88	1910	Long Beach, Calif.	Los Angeles, Calif.
221315		Ga. s.	Ruby W.	15	0	43.5	11.2	2.8	Frt.	1	28	1921	Sea Land, N. C.	Wilmington, N. C.
213463		Ga. s.	Ruby and Alice	14	0	43.2	12.7	4.0	Fsh.	3	24	1910	Deltaville, Va.	Newport News, Va.
223468		Ga. s.	Ruby May	8	7	35.5	9.3	2.0	Frt.	1	9	1915	Seaford, N. C.	Beaufort, N. C.
220376		Ga. s.	Ruby Moore	8	7	48.2	11.3	2.6	Pas.	1	18	1920	Mobile, Ala.	Mobile, Ala.
118019		Ga. p.	Ruby Pearl	16	12	39.7	11.8	1.8	Pas.	1	16	1919	Hack Rock, Ark.	St. Louis, Mo.
111232		Ga. s.	Ruby Pearl	12	8	36.4	14.2	3.2	Frt.	1	30	1899	Hlox, Miss.	Morgan City, La.
203110		Ga. s.	Ruby L. Davis	23	14	51.6	17.6	4.7	Oys.	3	20	1900	Battery Park, Va.	Norfolk, Va.
203723		Ga. s.	Rudolf N.	20	10	51.9	13.6	3.8	Pas.	2	1900	Balno, La.	New Orleans, La.
209623		Ga. s.	Rudolf N.	20	10	51.9	13.6	3.8	Pas.	2	1900	Balno, La.	New Orleans, La.
209415		Ga. s.	Rudolph	27	18	45.4	14.5	5.2	Fsh.	7	40	1911	Oakland, Calif.	San Francisco, Calif.
211121	LCVJ	Ga. y.	Rudolph	20	20	50.5	13.3	6.4	Yot.	2	225	1913	Camden, N. J.	Seattle, Wash.
210434		Ga. s.	Rufus M. Gibbs	14	11	35.7	12.5	3.9	Frt.	2	1903	McClellansville, S. C.	New York, N. Y.
219200		Ga. y.	Rulo Belle	12	12	50.0	14.0	2.5	Frt.	2	24	1910	Rulo, Neb.	Georgetown, S. C.
220156		Ga. y.	Ruma	36	25	61.7	13.0	6.1	Yot.	4	100	1920	Wisconsin, Mo.	Omaha, Neb.
221258		Ga. s.	Rumf.	20	17	47.5	12.0	7.0	Frt.	1	8	1921	Seattle, Wash.	Seattle, Wash.
210224		Ga. s.	Rumwell	7	5	30.9	8.6	3.0	Frt.	1	1	1920	Talado, Ohio	Duluth, Minn.
205582		Ga. s.	Rusolo	6	6	29.0	11.3	3.2	Frt.	1	1908	Galveston, Tex.	Galveston, Tex.
221161		Ga. p.	Russcy	8	0	35.0	7.0	2.0	Pas.	2	12	1910	Calhoun, Tex.	Louisville, Ky.
216385		Ga. y.	Runabout	28	10	60.0	12.1	6.4	Yot.	2	400	1918	Boston, Mass.	Bridgeport, Conn.

1 Formerly st. s. Oscar H.
2 Formerly ga. y. Evelyn.

3 Formerly ga. s. L'Allegro.

† Unknown.

MERCHANT MOTOR VESSELS OF THE UNITED STATES—Continued.

Official No.	Signal letters.	Rtg.	Name of vessel.	Gross tonnage.	Net tonnage.	Length.	Breadth.	Depth.	Service.	Crew.	Indicated horsepower.	When built.	Where built.	Home port (where permanent document issues).
						Feet.	Feet.	Feet.						
207702		Ga. y.	Rutnaway	19	17	38.4	11.0	5.5	Yot.	1	30	1912	New York, N. Y.	Evansville, Ind.
210652		Ga. s.	Rupert	8	6	40.0	10.3	2.0	Frt.	1	24	1912	Ballard, Wash.	Nome, Alaska.
211561		*Ga. p.	Rupert, Jr.	6	6	39.8	8.0	2.4	Tow.	1	12	1921	Grayville, Ill.	St. Louis, Mo.
201793		Ga. s.	Rural, II.	11	10	3.7	13.4	4.1	Frt.	1	1	1905	Port Republic, N. J.	Philadelphia, Pa.
205301		Ga. s.	Rusalka	7	6	34.0	7.2	2.3	Frt.	1	8	1911	Marshfield, Ore.	Marshfield, Ore.
111110		Ga. s.	Rush	28	24	50.3	15.1	7.7	Fsh.	10	40	1896	South Boston, Mass.	New York, N. Y.
111350		Ga. s.	Rush	16	10	54.0	9.9	3.8	Frt.	1	30	1901	Shooters Island, N. Y.	Do.
210788		Ga. s.	Rush	13	9	42.2	12.5	4.0	Drg.	2	50	1912	Oakland, Calif.	Philadelphia, Pa.
212955		Ga. y.	Rusilla	35	32	47.9	15.4	5.0	Yot.	2	37	1915	Nyack, N. Y.	New York, N. Y.
212548		*Ga. p.	Russell C.	43	38	75.5	17.8	3.8	Pas.	4	25	1921	New Madrid, Mo.	St. Louis, Mo.
110990		Ga. s.	Russell L.	20	16	63.5	17.6	4.6	Frt.	1	24	1892	Dorchester County, Md.	Washington, N. C.
110714		Ga. s.	Rustler	17	12	53.0	13.4	4.0	Tow.	1	1	1887	Hoquiam, Wash.	Seattle, Wash.
111192		Ga. s.	Rustler	17	15	47.9	11.4	4.9	Tow.	3	1	1898	La Conner, Wash.	Do.
204189		Ga. s.	Rustler	10	7	33.6	11.7	3.8	Fsh.	6	1	1907	Tacoma, Wash.	Do.
207499		Ga. s.	Rustler	14	10	48.0	13.0	4.6	Tow.	1	50	1910	Alameda, Calif.	San Francisco, Calif.
213625		*Ga. p.	Rustler	18	18	51.6	12.0	1.0	Tow.	1	12	1915	Newport, Ark.	St. Louis, Mo.
215875		Ga. s.	Rustler	7	5	32.3	11.4	3.7	Fsh.	1	16	1917	Bay City, Ore.	Portland, Ore.
111018		Ga. u.	Ruth	10	10	29.6	12.4	3.4	Frt.	5	35	1893	Key West, Fla.	Tampa, Fla.
111061		Ga. s.	Ruth	13	10	43.6	12.1	2.7	Frt.	1	1	1894	Smyrna, N. C.	Beaufort, N. C.
111156		Ga. s.	Ruth	10	7	47.0	13.6	3.1	Frt.	1	1	1897	Manteo, N. C.	Manteo, N. C.
111355		Ga. s.	Ruth	13	8	40.0	12.4	2.0	Frt.	1	1	1901	Punta Gorda, Fla.	Miami, Fla.
197455		Ga. s.	Ruth	15	11	52.4	12.6	4.1	Tow.	1	50	1896	Peekskill, N. Y.	Galveston, Tex.
167995		Ga. s.	Ruth	10	9	36.0	12.0	2.9	Pas.	1	40	1920	Capo Girardeau, Mo.	St. Louis, Mo.
203637		Ga. s.	Ruth	11	7	38.0	10.7	3.7	Fsh.	1	17	1907	Ballard, Wash.	Kotiklikan, Alaska.
204347		Ga. s.	Ruth	12	10	34.0	11.5	3.2	Fsh.	6	10	1917	Astoria, Ore.	Tacoma, Wash.
205657		*Ga. p.	Ruth	13	8	52.5	12.2	3.0	Pas.	1	25	1903	Tuscumbia, Mo.	St. Louis, Mo.
200330		Ga. s.	Ruth	8	6	35.2	9.2	4.1	Frt.	1	15	1909	San Pedro, Calif.	Los Angeles, Calif.
206466		Ga. y.	Ruth	16	12	42.9	9.8	5.6	Yot.	2	40	1909	Boston, Mass.	Boston, Mass.
208070		Ga. s.	Ruth	9	6	45.0	11.4	3.0	Oys.	2	12	1909	Simonsen, Va.	Reedville, Va.
208341		Ga. s.	Ruth	24	20	58.6	16.4	4.8	Frt.	2	15	1910	Broomes Island, Md.	Annapolis, Md.
208975		Ga. s.	Ruth	9	8	31.0	9.1	3.5	Fsh.	2	8	1906	Sturgeon Bay, Wis.	Millwaukee, Wis.
210293		Ga. s.	Ruth	10	9	42.0	9.8	4.3	Pas.	1	18	1912	Muskegon, Mich.	Grand Haven, Mich.
210530		*Ga. p.	Ruth	14	14	60.0	11.0	2.2	Frt.	2	41	1912	Millon, Ky.	Evansville, Ind.
210733		Ga. s.	Ruth	92	49	85.4	22.1	10.8	Fsh.	10	230	1912	Essex, Mass.	Boston, Mass.
210523		Ga. p.	Ruth	14	14	61.4	16.4	2.0	Frt.	2	12	1912	Petersburg, Ky.	Louisville, Ky.
211814		Ga. s.	Ruth	24	12	53.7	13.6	4.0	Frt.	2	24	1913	Deltaville, Va.	Crisfield, Md.
212190		Ga. s.	Ruth	9	7	44.7	10.8	3.9	Frt.	2	27	1909	Kings Creek, Va.	Do.
212162		Ga. s.	Ruth	8	6	31.1	10.0	3.8	Pas.	3	500	1913	Newark, N. J.	Newark, N. J.
212956		Ga. s.	Ruth	15	12	53.3	12.2	3.6	Frt.	1	45	1915	Portland, Ore.	Portland, Ore.
214151		*Ga. p.	Ruth	32	32	64.6	16.0	2.6	Pas.	2	40	1916	Clarksville, Mo.	St. Louis, Mo.
214237		Ga. s.	Ruth	9	8	30.5	12.0	2.9	Msc.	1	14	1916	Patchogue, N. Y.	New York, N. Y.
214555		Ga. p.	Ruru	70	70	71.2	17.6	4.3	Frt.	6	60	1916	Mobile, Ala.	Port Arthur, Tex.
217408		Ga. s.	Ruth	15	7	33.2	10.8	5.5	Tow.	1	35	1918	Tacoma, Wash.	Seattle, Wash.
218113		Ga. s.	Ruth	10	8	44.6	14.4	5.8	Fsh.	2	36	1919	Mystic, Conn.	Newport, R. I.
219566		Ga. s.	Ruth	13	10	36.1	11.3	5.2	Fsh.	2	20	1920	Seattle, Wash.	Seattle, Wash.
220792		*Ga. p.	Ruth	32	8	61.7	16.0	2.5	Frt.	1	25	1920	Antloch, Calif.	San Francisco, Calif.
221081		Ga. s.	Ruth	10	13	58.5	12.5	5.8	Frt.	1	160	1920	West Norfolk, Va.	Newport News, Va.
221301		Ga. s.	Ruth	14	9	38.0	11.2	5.4	Fsh.	3	10	1921	Everett, Wash.	Seattle, Wash.
221591		Ga. s.	Ruth	60	60	61.1	22.6	7.3	Msc.	1	32	1921	Baltimore, Md.	Baltimore, Md.
221810		Ga. s.	Ruth	9	7	25.7	11.0	3.0	Fsh.	1	10	1919	Galveston, Tex.	Galveston, Tex.
221869		Ga. s.	Ruth	11	8	31.2	9.8	4.5	Tow.	2	35	1921	Sabine, Tex.	Port Arthur, Tex.
222490		Ga. s.	Ruth	11	11	50.0	14.0	1.0	Fer.	1	25	1922	Portland, Ore.	Portland, Ore.
205662		*Ga. p.	Ruth Glarno	32	32	63.5	24.6	3.0	Fer.	2	50	1966	Washburn, N. Dak.	Pembina, N. Dak.
111012		Ga. s.	Ruth Darling	14	13	42.2	15.1	3.6	Frt.	2	12	1892	North River, N. C.	Wilmington, N. C.
202778		Ga. s.	Ruth J.	28	14	64.6	18.4	2.9	Oys.	0	30	1905	Biloxi, Miss.	Morgan City, La.
212208		Ga. t.	Ruth Joannetto	12	6	43.7	12.0	4.0	Frt.	1	50	1911	St. Andrews, Fla.	Apalachicola, Fla.
213006		Ga. s.	Ruth L.	7	5	36.2	10.6	3.3	Fsh.	7	70	1915	Westfield, N. Y.	Erlo, Pa.
213159		Ga. s.	Ruth L.	13	8	39.0	11.3	5.5	Fsh.	2	20	1915	Ellsworth, Me.	Rockland, Me.
221350		Ga. s.	Ruth L. II.	8	6	40.8	8.5	2.5	Pas.	1	15	1905	Pennsgrove, N. J.	Philadelphia, Pa.
216204		Ga. s.	Ruth M.	7	5	31.3	9.0	4.8	Fsh.	1	12	1918	Port Stanley, Wash.	Seattle, Wash.
222218		Ga. s.	Ruth Mildred	70	27	52.0	21.5	8.1	Fsh.	17	60	1922	Essex, Mass.	New York, N. Y.
206108		Ga. s.	Ruth R.	14	11	42.7	15.1	4.6	Fsh.	2	20	1909	Greenport, N. Y.	Do.
111122		Ga. s.	Ruth Richardson	28	20	62.5	10.0	4.9	Frt.	2	24	1896	Madison, Md.	Crisfield, Md.
202781		Ga. s.	Ruth S.	9	9	33.6	11.0	5.8	Frt.	1	8	1906	Friendship, Mo.	Southwest Harbor, Me.
218745		Ga. s.	Ruth S.	8	6	38.8	11.2	3.6	Pas.	20	1	(†)	Wilmington, Del.	Wilmington, Del.
220330		*Ga. p.	Ruth T.	13	10	52.0	8.6	2.2	Frt.	1	10	1920	Creston, W. Va.	Pittsburgh, Pa.
206921		Ga. s.	Ruth V.	5	5	28.7	13.3	2.4	Pas.	1	15	1894	West Creek, N. J.	Philadelphia, Pa.
110983		Ga. s.	Ruth M. Marth	98	49	89.2	23.7	9.8	Frt.	20	100	1892	Essex, Mass.	New York, N. Y.
213760		Ga. s.	Ruth M. Rideout	10	8	40.0	11.3	4.2	Fsh.	2	48	1915	Sand Bay, Mich.	Grand Haven, Mich.
207101		Ga. s.	Ruth V. Carter	10	8	34.4	13.0	4.2	Frt.	1	1	1897	Roscoe, Va.	Norfolk, Va.
111139		Ga. s.	Ruth and Ella	10	8	38.5	14.3	3.5	Frt.	2	10	1897	Ilver Springs, Md.	Roanoke, Va.
222129		Ga. s.	Ruthben	9	0	30.3	11.4	4.0	Msc.	2	24	(†)	(†)	New York, N. Y.
200745		Ga. s.	Ruthlo	35	20	51.4	17.3	4.2	Pas.	4	60	1904	Biloxi, Miss.	New Orleans, La.

† Formerly st. s. Phorabe.

† Formerly ga. s. Coca Cola Bill.

† Unknown.

MERCHANT MOTOR VESSELS OF THE UNITED STATES—Continued.

Official No.	Signal letters.	Rtg.	Name of vessel.	Gross tonnage.	Net tonnage.	Length.	Breadth.	Depth.	Service.	Crew.	Indicated horsepower.	When built.	Where built.	Home port (when permanent document issues).
213855	LFRP	Ga. y.	Ruthum.....	32	22	51.0	14.2	4.8	Yot.	2	70	1915	Miami, Fla.....	New Orleans, La.
207386	LBKV	Ga. y.	Rutoma.....	29	19	60.4	12.0	5.7	Yot.	1	40	1910	New York, N. Y.	Do.
202661		Ga. s.	Ryar Island.....	11	7	43.0	10.2	4.0	Frt.	1	60	1905	San Francisco, Calif.	San Francisco, Calif.
221928		Ga. s.	Ryono.....	17	12	50.0	13.0	4.9	Fsh.	3	50	1918	Los Angeles, Calif.	Los Angeles, Calif.
S.														
214229		Ga. s.	S-O.....	13	9	37.2	10.2	5.2	Frt.	1	45	1916	Baltimore, Md.	Baltimore, Md.
208020		Ga. s.	S. A.....	13	9	34.8	10.0	3.7	Pas.	2	30	1910	Arlington, Fla.	Jacksonville, Fla.
219097		Ga. p.	S. A. Cherry No. 2.....	15	15	50.0	17.9	1.9	Fer.	1	10	1919	Clarksville, Tenn.	Nashville, Tenn.
221787		Ga. y.	S. O. 40.....	79	54	104.3	14.9	8.3	Yot.	6	660	1917	Brooklyn, N. Y.	New York, N. Y.
221788		Ga. y.	S. O. 93.....	79	54	104.3	14.9	8.3	Yot.	6	660	1917	Bayonne, N. J.	Do.
221789		Ga. y.	S. O. 200.....	79	54	104.3	14.9	8.3	Yot.	6	660	1917	Jacksonville, Fla.	Do.
221950	MDKV	Ga. y.	S. O. 217.....	79	54	104.3	14.9	8.3	Yot.	6	660	1917	Mariners Harbor, N. Y.	Do.
221790		Ga. y.	S. O. 227.....	79	54	104.3	14.9	8.3	Yot.	6	660	1917	New York, N. Y.	Do.
222769		Ga. y.	S. O. 239.....	79	54	104.3	14.9	8.3	Yot.	4	440	1917do.....	Do.
221791		Ga. y.	S. O. 200.....	79	54	104.3	14.9	8.3	Yot.	6	660	1917	Noponset, Mass.	Do.
221951		Ga. y.	S. C. 416.....	79	54	104.3	14.9	8.3	Yot.	6	660	1918	Collage Point, N. Y.	Do.
221792	MDKW	Ga. y.	S. O. 439.....	79	54	104.3	14.9	8.3	Yot.	6	660	1918	Mariners Harbor, N. Y.	Do.
218273		Ga. s.	S. C. Hall.....	8	6	34.0	9.1	4.3	Fsh.	11	15	1918	Seattle, Wash.	Seattle, Wash.
117084		Ga. s.	S. C. Kirk.....	10	8	45.0	14.2	3.5	Frt.	1	10	1901	Droka, Va.	Washington, D. C.
222928		Ga. s.	S. Nazare.....	83	58	104.4	15.2	8.0	Frt.	5	250	1918	Boston, Mass.	Boston, Mass.
205370		Ga. p.	S. Rotolo.....	11	8	50.0	12.0	2.4	Tow.	1	1908	Franklin, La.	Morgan City, La.
117110		Ga. s.	S. D. C.....	14	10	45.2	11.2	5.0	Oys.	1	1902	Seattle, Wash.	Seattle, Wash.
117252		Ga. s.	S. E. Johnson.....	14	8	60.0	15.6	3.3	Frt.	1	1903	Seabright, N. J.	Perth Amboy, N. J.
207802		Ga. s.	S. E. Moore.....	9	6	40.0	9.0	3.9	Pas.	1	15	1910	Bridgeton, N. J.	Philadelphia, Pa.
210900		Ga. s.	S. E. Shoyer.....	9	6	33.0	9.5	3.2	Pas.	1	15	1900	Philadelphia, Pa.	Do.
116080		Ga. s.	S. F. Burns.....	25	22	61.7	16.4	4.4	Frt.	1	25	1886	Bayport, N. Y.	New York, N. Y.
214072		Ga. s.	S. F. International No. 1.....	20	10	46.5	14.5	5.0	Fsh.	1	5	1916	Sausalito, Calif.	San Francisco, Calif.
215817		Ga. s.	S. F. International No. 2.....	20	10	55.0	16.2	5.9	Fsh.	1	80	1917	Oakland, Calif.	Do.
215890		Ga. s.	S. F. International No. 3.....	26	10	55.0	10.2	6.0	Fsh.	2	85	1917	San Francisco, Calif.	Do.
206603		Ga. s.	S. F. Long.....	8	5	38.2	10.0	3.0	Frt.	1	30	1908	Stockton, Calif.	Do.
221872		Ga. s.	S. J. C.....	10	8	37.5	10.8	4.5	Frt.	6	24	1917	Sea Isle City, N. J.	Philadelphia, Pa.
210277		Ga. s.	S. J. Cooper.....	10	9	41.0	12.4	3.0	Tow.	1	27	1912	Sharptown, Md.	Newport News, Va.
117175		Ga. s.	S. J. Todd.....	14	6	55.0	16.0	3.8	Frt.	1	1902	Orlando, Md.	Charleston, S. C.
217278		Ga. s.	S. K. I.....	8	6	35.1	10.2	4.3	Fsh.	3	30	1916	Long Beach, Calif.	Los Angeles, Calif.
115502		Ga. s.	S. K. Parks.....	5	5	47.0	13.0	3.0	Oys.	4	8	1870	Somerset County, Md.	Baltimore, Md.
221763		Ga. s.	S. L. F. No. 1.....	7	6	32.6	10.5	3.5	Fsh.	7	20	1918	Lavallette, N. J.	Philadelphia, Pa.
221764		Ga. s.	S. L. F. No. 2.....	6	5	32.1	9.5	3.5	Fsh.	7	20	1913	Belmar, N. J.	Do.
221765		Ga. s.	S. L. F. No. 3.....	7	6	31.5	10.5	3.5	Fsh.	7	20	1917	Lavallette, N. J.	Do.
221766		Ga. s.	S. L. F. No. 4.....	7	6	32.0	10.5	3.5	Fsh.	7	20	1917do.....	Do.
222115		Ga. s.	S. L. F. No. 5.....	0	6	33.0	10.8	3.4	Fsh.	7	20	1922do.....	Do.
222115		Ga. s.	S. M. C. No. 1.....	13	11	30.3	12.1	3.0	Drg.	3	32	1922	Seattle, Wash.	Seattle, Wash.
221758		Ga. s.	S. P. No. 1.....	0	5	32.5	10.3	3.5	Fsh.	6	35	1918	Lavallette, N. J.	Philadelphia, Pa.
221759		Ga. s.	S. P. No. 2.....	0	6	32.0	10.3	3.5	Fsh.	0	20	1910do.....	Do.
221760		Ga. s.	S. P. No. 3.....	7	5	32.1	10.5	3.6	Fsh.	6	35	1919do.....	Do.
222602		Ga. s.	S. P. No. 4.....	7	6	33.1	10.5	3.6	Fsh.	6	40	1922do.....	Do.
221595		Ga. s.	S. O. Co. No. 7.....	292	160	110.0	28.1	8.0	Tnk.	4	400	1921	Baltimore, Md.	Baltimore, Md.
166180		Ga. s.	S. O. Co. No. 8.....	112	43	65.0	26.0	0.0	Frt.	2	1916	Oakland, Calif.	San Francisco, Calif.
208593		Ga. s.	S. S. Vergino di Pompol.....	13	9	30.0	10.2	5.2	Fsh.	2	20	1911	San Pedro, Calif.	Los Angeles, Calif.
110287		Ga. s.	S. T. Howard.....	13	8	50.6	12.4	3.8	Frt.	1	12	1889	Dames Quarter, Md.	Wilmington, Del.
23581		Ga. s.	S. V. Rogers.....	0	5	33.1	11.5	2.8	Frt.	1	12	1807	Sayville, N. Y.	New York, N. Y.
221873		Ga. s.	S. W. F. No. 2.....	8	7	37.0	10.4	3.7	Fsh.	0	20	1919	Sea Isle City, N. J.	Philadelphia, Pa.
221874		Ga. s.	S. W. F. No. 3.....	8	7	37.2	10.4	3.7	Fsh.	0	20	1917do.....	Do.
221875		Ga. s.	S. W. F. No. 4.....	8	7	37.2	10.4	3.7	Fsh.	0	24	1918do.....	Do.
217864		Ga. s.	S. W. Somers.....	110	71	94.0	23.5	0.6	Frt.	4	100	1910	West Norfolk, Va.	Baltimore, Md.
23790		Ga. s.	S. W. Truslow.....	23	15	60.5	17.0	6.1	Oys.	2	1869	Moriches, N. Y.	Perth Amboy, N. J.
215208		Ga. s.	S. M. S. Veribus Untus.....	42	28	63.0	14.6	0.9	Fsh.	2	40	1917	Los Angeles, Calif.	Los Angeles, Calif.
214284	LQDT	Ga. y.	SABALO.....	204	109	131.3	10.5	10.4	Yot.	11	765	1916	Boston, Mass.	Baltimore, Md.
115518		Ga. s.	Sabrina.....	14	8	43.4	16.2	3.5	Oys.	2	1877	Riverside, N. J.	Perth Amboy, N. J.
117144		Ga. s.	Sachem.....	18	13	47.5	15.4	0.7	Frt.	2	1902	Eastport, Me.	Eastport, Me.
200716		Ga. s.	Sachem.....	14	11	60.0	15.0	3.6	Frt.	1	1904	Pocomoke City, Md.	Reedville, Va.
214991	LHBJ	Ga. y.	Sachem.....	77	62	84.8	16.2	7.7	Yot.	4	180	1917	Port Clinton, Ohio.	Cincinnati, Ohio.
201876		Ga. s.	Sachuest.....	14	13	35.8	12.0	4.8	Oys.	2	25	1903	Neponset, Mass.	Providence, R. I.
205027		Ga. s.	Sadlo.....	0	6	32.0	11.7	4.0	Frt.	1	60	1908	Braintree, Mass.	New York, N. Y.
205301		Ga. s.	Sadlo.....	10	8	31.0	11.0	4.3	Tow.	1	1901	Cape May City, N. J.	Newark, N. J.
211697		Ga. s.	Sadlo.....	14	12	42.1	10.6	4.1	Fsh.	1	40	1902	South Boston, Mass.	Vineyard Haven, Mass.
216017		Ga. s.	Sadla.....	12	7	45.3	11.8	3.7	Frt.	2	20	1913	Achilles, Va.	Newport News, Va.
219664		Ga. s.	Sadlo.....	8	8	46.2	10.8	4.0	Frt.	1	150	1920	Norfolk, Va.	Norfolk, Va.
210677		Ga. s.	Sadlo U.....	14	8	32.7	12.1	3.6	Frt.	2	16	1912	Charleston, S. C.	Charleston, S. C.
213187		Ga. s.	Sadlo H.....	0	9	46.4	8.4	3.4	Pas.	1	25	1915	Branson, Mo.	St. Louis, Mo.
212773		Ga. s.	Sadlo K.....	19	13	42.3	12.7	6.5	Fsh.	6	27	1914	Seattle, Wash.	Seattle, Wash.
116618		Ga. s.	Sadlo M.....	15	12	41.2	15.2	4.2	Oys.	2	16	1894	Patchogue, N. Y.	New York, N. Y.
220970		Ga. s.	Sadlo A. Nickerson.....	23	11	48.4	15.2	5.8	Fsh.	5	42	1920	Friendship, Mo.	Vineyard Haven, Mass.

1 Formerly ga. y. Jane IV.
 2 Formerly U. S. Navy S. C. 239.

3 Formerly ga. s. Hercules.

† Oil engine.

MERCHANT MOTOR VESSELS OF THE UNITED STATES—Continued.

Official No.	Signal letters.	Rtg.	Name of vessel.	Gross tonnage.	Net tonnage.	Length.	Breadth.	Depth.	Service.	Crew.	Indicated horsepower.	When built.	Where built.	Home port (where permanent document issues).
						Feet.	Feet.	Feet.						
116743		Ga. s.	Sadie E. Culver	36	16	69.4	19.9	5.5	Fsh.	12	1896	White Haven, Md.	Beaufort, N. C.
117063		Ga. s.	Sadie M. Numan	73	36	81.6	21.4	9.2	Fsh.	9	60	1901	East Boothbay, Me.	Boston, Mass.
116443		Ga. s.	Sadie M. Parks	13	7	54.0	14.0	3.8	Frt.	1	1891	St. Peters, Md.	Annapolis, Md.
214733		Ga. s.	Sadie R.	13	9	37.0	13.1	4.3	Mso.	1	50	1917	Brooklyn, N. Y.	New York, N. Y.
210836		Ga. s.	Safe and Sane	18	9	33.5	12.5	3.6	Fsh.	1	24	1912	Tampa, Fla.	Tampa, Fla.
202772		Ga. s.	Safety	13	8	42.7	12.5	5.2	Frt.	1	1906	East Machias, Me.	South West Harbor, Me.
218114		Ga. s.	SACAMORE	8	6	38.8	8.1	2.2	Mso.	1	40	1900	Buffalo, N. Y.	Buffalo, N. Y.
116551		Ga. s.	Sagitta	8	7	34.6	14.3	3.6	Fsh.	1893	Patohogue, N. Y.	Bridgeport, Conn.
208145		Ga. s.	Sagitta	22	13	42.5	14.2	4.7	Fsh.	1910	Mariners Harbor, N. Y.	Tampa, Fla.
208179		Ga. y.	Sagitta	25	17	54.3	10.2	4.6	Yot.	40	1910	New York, N. Y.	New York, N. Y.	
218225		Ga. s.	Sago	18	12	64.4	17.5	2.4	Pas.	36	1919	Fort Lauderdale, Fla.	Miami, Fla.	
221317		Ga. y.	Sahara	17	6	43.7	11.0	4.6	Yot.	300	1921	East Boothbay, Mo.	Boston, Mass.	
202317		Ga. s.	Saint	11	10	41.0	7.8	4.8	Frt.	2	1903	Boston, Mass.	Fall River, Mass.
203753		Ga. s.	Sailor's Joy	17	12	49.3	17.8	3.6	Frt.	5	35	1903	Biloxi, Miss.	New Orleans, La.
213253		Ga. s.	St. Agnes	14	9	47.3	14.5	5.2	Frt.	2	1915	San Diego, Calif.	San Diego, Calif.
221624		Ga. s.	St. Agnes	14	11	35.3	15.6	3.3	Pas.	2	30	1921	Edisto Island, S. C.	Charleston, S. C.
219311		Ga. s.	St. Andrew	40	20	54.3	15.6	7.0	Fsh.	8	50	1920	Gig Harbor, Wash.	Los Angeles, Calif.
20720		Ga. s.	St. Anna	27	13	48.0	14.0	5.7	Fsh.	7	50	1912	Seattle, Wash.	Seattle, Wash.
219311		Ga. p.	St. Antonio	30	16	51.3	14.5	2.1	Tow.	2	28	1905	Lockport, La.	New Orleans, La.
116333		Ga. s.	St. Charles	15	15	49.5	15.3	5.1	Frt.	1	1898	Atlantic City, N. J.	Beaufort, N. C.
208317		Ga. p.	St. Charles	21	12	66.2	15.5	3.1	Frt.	6	1908	Allerands, La.	New Orleans, La.
117126		Ga. s.	St. Elias	10	7	40.2	9.3	4.1	Pas.	1	1902	Tacoma, Wash.	San Francisco, Calif.
221310		Ga. p.	St. Francis	13	10	35.4	11.2	2.8	Pas.	1	8	1921	Parkin, Ark.	St. Louis, Mo.
208349		Ga. s.	St. George	18	12	41.0	12.6	4.6	Fsh.	7	20	1911 do.	Seattle, Wash.
210313		Ga. s.	St. George II	20	18	46.5	14.2	5.7	Fsh.	7	35	1912 do.	Juneau, Alaska.
207315		Ga. s.	St. Helen	14	10	50.4	12.7	2.7	Frt.	1	50	1910	Astoria, Oreg.	Astoria, Oreg.
214310		Ga. s.	St. Helena	19	11	41.6	12.2	8.7	Frt.	3	65	1917	New Orleans, La.	New Orleans, La.
213739		Ga. s.	St. Ignace	30	14	70.0	16.3	6.5	Frt.	1	32	1915	Pascagoula, Miss.	Tampa, Fla.
213251		Ga. s.	St. John	32	21	49.8	14.1	6.3	Fsh.	8	40	1915	Dookton, Wash.	Tacoma, Wash.
210314		Ga. s.	St. John	23	18	45.5	14.7	5.8	Frt.	2	20	1920	Arroyo, P. R.	St. Thomas, V. I.
221710		Ga. s.	St. John	13	11	32.6	9.0	2.5	Fsh.	1	18	1921	Galveston, Tex.	Galveston, Tex.
207179		Ga. s.	St. John No. 1	11	5	45.8	12.5	3.6	Frt.	3	25	1910	Harvey, La.	New Orleans, La.
220333		Ga. s.	St. John B.	14	11	47.2	11.8	2.8	Pas.	2	10	1920	Olge, La.	Do.
203126		Ga. s.	St. Johns	7	6	49.4	10.2	3.8	Pas.	1	20	1903	New York, N. Y.	Providence, R. I.
209322		Ga. s.	St. Johns	10	9	30.0	10.0	3.0	Pas.	1	15	1905	Palatka, Fla.	Jacksonville, Fla.
211162		Ga. s.	St. Joseph	22	15	43.6	13.9	5.3	Fsh.	6	20	1913	Gig Harbor, Wash.	Juneau, Alaska.
210318		Ga. s.	St. Joseph	10	10	38.6	9.8	2.0	Oys.	2	5	1904	Houma, La.	New Orleans, La.
207445		Ga. s.	St. Louis	18	12	41.6	12.6	4.7	Fsh.	6	20	1911	Tacoma, Wash.	Port Townsend, Wash.
116733		Ga. s.	St. Margaret	9	7	39.7	13.1	3.5	Oys.	1	1896	Morgan City, La.	Morgan City, La.
116551		Ga. s.	St. Mark	10	10	32.4	12.0	6.2	Frt.	1	1893	Friendship, Me.	Eastport, Me.
202339		Ga. p.	St. Martin	11	8	47.0	13.4	3.0	Mso.	1905	Morgan City, La.	Morgan City, La.
210673		Ga. s.	St. Martin	36	24	55.0	15.4	6.2	Fsh.	8	40	1912	Dookton, Wash.	Seattle, Wash.
218326		Ga. s.	St. Mary	35	24	53.3	15.1	6.3	Fsh.	8	40	1919	Tacoma, Wash.	Tacoma, Wash.
214135		Ga. s.	St. Matthew B.	9	8	32.6	9.8	3.4	Pas.	1	25	1915	Jacksonville, Fla.	Charleston, S. C.
212939		Ga. s.	St. Michael	19	13	41.0	12.4	5.5	Fsh.	1	20	1915	Seattle, Wash.	Seattle, Wash.
209894		Ga. s.	St. Nicholas	26	18	52.4	15.5	6.1	Fsh.	3	50	1912	Dookton, Wash.	Juneau, Alaska.
211901		Ga. s.	St. Nicholas	21	14	42.3	13.8	5.5	Fsh.	6	20	1914	Tacoma, Wash.	Do.
215250		Ga. s.	St. Nicholas	35	24	50.4	15.4	6.9	Fsh.	8	20	1917 do.	Astoria, Oreg.
217614		Ga. s.	St. Nicholas	47	32	59.2	15.2	7.6	Fsh.	8	65	1919	Willmington, Calif.	Los Angeles, Calif.
116907		Ga. s.	St. Olof	34	23	60.2	16.6	6.0	Frt.	6	1899	Match Match, Wash.	Port Townsend, Wash.
211129		Ga. s.	St. Paul	29	19	47.5	13.5	6.0	Fsh.	6	35	1913	Seattle, Wash.	Seattle, Wash.
215103		Ga. s.	St. Rocco	24	20	44.1	13.5	5.7	Fsh.	3	30	1917	Tacoma, Wash.	Do.
218932		Ga. s.	St. Rock	8	5	37.8	11.4	2.8	Oys.	3	12	1912	Cut Off, La.	New Orleans, La.
213845		Ga. s.	Saladin	7	6	30.8	9.4	6.9	Mso.	1	15	(t)	New York, N. Y.
203103		Ga. s.	Salern	13	12	50.4	14.0	3.6	Pas.	1	100	1906	Camden, N. J.	Do.
207089		Ga. y.	Salfran	73	63	77.0	17.0	3.1	Yot.	4	40	1909	Holly Hill, Fla.	Do.
214783		Ga. s.	Salina	41	33	55.9	15.2	6.9	Fsh.	7	50	1917	Tacoma, Wash.	Seattle, Wash.
118202		Ga. s.	Salle	11	10	41.0	14.0	3.0	Frt.	2	1888	Norfolk, Va.	Norfolk, Va.
209066	KWVF	Ga. y.	Salle	17	16	44.6	11.0	4.2	Yot.	2	18	1901	Long Island City, N. Y.	Bridgeport, Conn.
207818		Ga. s.	Salle O.	11	7	42.3	11.5	3.7	Pas.	1	1907	San Francisco, Calif.	Eureka, Calif.
209638		Ga. p.	Sally Belle	5	5	31.5	7.0	2.0	For.	2	6	1912	Long Island, Ala.	Mobile, Ala.
209394		Ga. s.	Sally D.	27	18	48.0	16.0	4.9	Frt.	1	18	1911	Jacksonville, Fla.	Jacksonville, Fla.
212240		Ga. s.	Sally O.	13	11	36.0	13.3	3.2	Pas.	1	35	1914	Greenport, N. Y.	New York, N. Y.
207531		Ga. s.	Salmo	14	9	36.0	11.9	3.4	Fsh.	2	24	1910	Seattle, Wash.	Cordova, Alaska.
215321		Ga. s.	Salmon Bank	18	15	42.6	13.8	5.3	Fsh.	6	20	1917 do.	Seattle, Wash.
208185		Ga. s.	Salmon Bay	14	9	39.9	12.0	4.4	Tow.	1	40	1909 do.	Ketchikan, Alaska.
220356		Ga. s.	Salmon Bay	9	7	32.5	10.0	4.7	Fsh.	2	12	1920 do.	Seattle, Wash.
208127		Ga. s.	Salmon Queen	10	7	36.0	9.8	3.2	Fsh.	2	15	1910	Petersburg, Alaska.	Wrangell, Alaska.
201057		Ga. s.	Salmonero	14	9	52.0	12.0	4.3	Tow.	2	1905	Tacoma, Wash.	Port Townsend, Wash.
205010		Ga. s.	Salmon	30	20	63.5	13.8	5.7	Fsh.	2	65	1908 do.	Ketchikan, Alaska.
117260		Ga. s.	Salomo	7	7	40.0	10.5	4.0	Frt.	2	14	1901	Clinton, Conn.	Nowark, N. J.
220517		Ga. s.	Salome	9	7	34.2	9.0	4.4	Fsh.	2	10	1920	Seattle, Wash.	Seattle, Wash.
210176		Ga. s.	Salt	34	23	69.0	16.4	6.7	Frt.	2	60	1918	Los Angeles, Calif.	Los Angeles, Calif.

1 Formerly st. s. Pnye Poynt.

2 Formerly (a ga. s. Republic, b ga. y. Beach Comber.

† Unknown.

MERCHANT MOTOR VESSELS OF THE UNITED STATES—Continued.

Official No.	Signal letters.	Rtg.	Name of vessel.	Gross tonnage.	Net tonnage.	Length.	Breadth.	Depth.	Service.	Crew.	Indicated horsepower.	When built.	Where built.	Home port (where permanent documents issued).
222601		Ga. y.	Salt Air.....	17	11	36.0	10.0	4.0	Yct.	1	60	1921	Fort Pierce, Fla.....	Tampa, Fla.
210549		Ga. s.	Saltire.....	68	10	73.5	19.0	6.3	Pas.	2	64	1910	Wareham, Mass.....	New York, N. Y.
211115		Ga. y.	Salthaven.....	42	23	81.4	13.1	5.8	Yct.	3	130	1913	New York, N. Y.....	Do.
217609		Ga. s.	Salvor.....	71	67	65.3	23.4	5.7	Frt.	5	75	1919	Tavernier, Fla.....	Miami, Fla.
221777		Ga. s.	Sam.....	7	0	32.0	10.5	3.6	Fsh.	0	20	1919	Lavalletto, N. J.....	Philadelphia, Pa.
116822		Ga. s.	Sam Adams.....	13	13	43.5	12.0	4.4	Pas.	2	1898	1898	Boston, Mass.....	Portsmouth, N. H.
210159		Ga. s.	Sam Burns.....	50	40	72.3	20.1	3.0	Frt.	2	14	1918	Popas Creek, Md.....	Dallimore, Md.
214140		Ga. p.	Sam Hayos.....	18	11	57.5	12.2	2.5	Tow.	2	40	1916	Caruthersville, Mo.....	St. Louis, Mo.
210447		Ga. s.	Sammy.....	11	8	34.7	10.1	5.3	Fsh.	2	14	1918	Seattle, Wash.....	Seattle, Wash.
213185		Ga. s.	Sammy Lane.....	12	11	44.0	8.5	3.5	Pas.	1	18	1915	Branson, Mo.....	St. Louis, Mo.
205670		Ga. s.	Sam Simple.....	6	6	37.0	10.0	3.0	Frt.	1	8	1909	Harriet Bluff, Ga.....	Miami, Fla.
213570		Ga. s.	Sam Weller.....	99	67	71.2	21.8	0.7	Frt.	7	300	1915	Baltimore, Md.....	Baltimore, Md.
209701		Ga. s.	Sam and Priscilla.....	30	12	53.4	14.0	7.0	Frt.	8	50	1912	East Boothbay, Mo.....	Boston, Mass.
116818		Ga. s.	Samset.....	10	7	27.0	13.7	4.0	Fsh.	1	12	1889	Osterville, Mass.....	New York, N. Y.
209205		Ga. s.	Samset.....	0	8	25.9	11.9	5.3	Fsh.	1	12	1911	East Providence, R. I.....	Providence, R. I.
222271		Ga. p.	Sampson.....	11	7	40.3	10.4	1.9	Tow.	1	15	1922	Parkersburg, W. Va.....	Pittsburgh, Pa.
218860		Ga. p.	Sampson No. 2.....	13	8	59.0	13.1	2.0	Tow.	1	32	1910	Do.....	Do.
205105		Ga. s.	Samson.....	14	9	45.5	10.7	4.9	Tow.	1	75	1907	Sacramento, Calif.....	San Francisco, Calif.
207207		Ga. s.	Samson.....	12	9	45.0	9.4	4.2	Pas.	1	50	1910	Bandon, Oreg.....	Marshfield, Oreg.
211108		Ga. s.	Samson.....	11	7	33.4	10.6	4.9	Fsh.	2	20	1913	Tacoma, Wash.....	Ketchikan, Alaska.
220055		Ga. s.	Samson II.....	30	20	48.4	11.3	0.8	Fsh.	1	55	1920	Do.....	Tacoma, Wash.
117081		Ga. s.	Samuel Chard.....	22	22	43.0	10.6	5.0	Oys.	3	2	1903	Greenwich, Conn.....	Bridgeport, Conn.
117200		Ga. s.	Samuel Fleet.....	10	0	33.2	11.0	4.0	Oys.	2	21	1906	Patchogue, N. Y.....	New York, N. Y.
211780		Ga. s.	Samuel Thomas.....	18	13	48.5	15.0	4.4	Frt.	2	13	1913	Elliot, Md.....	Crisfield, Md.
116513		Ga. s.	Samuel C. Bond.....	8	7	30.0	13.4	4.0	Oys.	1	1	1892	Bridgeport, Conn.....	New Haven, Conn.
115220		Ga. s.	Samuel C. Jacoby.....	28	11	57.0	10.9	5.0	Oys.	0	18	1872	Bridgeport, N. J.....	Philadelphia, Pa.
221507		Ga. s.	Samuel M. Demuy.....	122	70	105.9	22.1	6.7	Frt.	4	200	1921	Panthersboro, N. J.....	Do.
115215		Ga. s.	Samuel P. Hillar.....	21	10	44.5	15.5	5.0	Tow.	3	3	1873	Northport, N. Y.....	New York, N. Y.
217520		Ga. s.	San Antonio.....	11	5	42.0	12.3	4.4	Pas.	7	30	1917	San Diego, Calif.....	San Diego, Calif.
220680		Ga. s.	San Antonio.....	41	32	50.3	15.1	0.8	Fsh.	8	50	1920	Tacoma, Wash.....	Seattle, Wash.
220727		Ga. s.	San Antonio.....	32	18	58.2	17.7	0.4	Fsh.	5	60	1919	San Diego, Calif.....	San Diego, Calif.
221576		Ga. s.	San Antonio.....	13	9	40.0	11.8	4.0	Fsh.	3	15	1917	Wilmington, Del.....	Los Angeles, Calif.
116143		Ga. s.	San Diego.....	81	31	89.5	18.8	7.5	Fsh.	1	104	1887	San Francisco, Calif.....	Do.
116087		Ga. s.	San Jose.....	43	14	67.5	20.0	7.0	Fsh.	3	75	1886	Honolulu, Calif.....	Seward, Alaska.
210068		Ga. s.	San Juan.....	10	7	34.3	10.1	3.6	Pas.	1	12	1912	Tacoma, Wash.....	Juneau, Alaska.
210803		Ga. s.	San Juan II.....	41	28	58.3	13.9	0.4	Pas.	2	100	1913	Bellingham, Wash.....	Seattle, Wash.
215110		Ga. s.	San Juana.....	31	27	51.2	11.7	6.0	Fsh.	8	40	1917	Tacoma, Wash.....	Los Angeles, Calif.
222781		El. s.	SAN LEANDRO.....	1,633	1,018	225.0	32.1	17.1	Pas.	12	1,325	1923	San Pedro, Calif.....	San Francisco, Calif.
213320		Ga. s.	San Marco.....	30	20	49.8	14.1	6.3	Fsh.	10	40	1915	Dockton, Wash.....	Tacoma, Wash.
219139		Ga. s.	San Pedro.....	20	13	51.5	13.6	4.7	Fsh.	2	05	1918	Los Angeles, Calif.....	Los Angeles, Calif.
221381		Ga. y.	San Toy.....	10	8	33.1	9.2	5.0	Yct.	1	18	1921	Seattle, Wash.....	Seattle, Wash.
221885		Ga. s.	San Toy.....	15	11	38.4	13.3	3.7	Msc.	2	15	1921	(f).....	New York, N. Y.
204323	KWFQ	Ga. y.	San Toy II.....	35	29	60.7	13.4	0.5	Yct.	3	200	1907	New York, N. Y.....	Portland, Me.
214983		Ga. s.	Sanco.....	15	10	40.0	11.8	5.0	Fsh.	7	24	1917	Shore Island, Wash.....	Seattle, Wash.
222158		Ga. s.	Sandalphon.....	12	11	39.0	12.6	4.5	Pas.	1	24	1930	Burlington, Vt.....	Aibany, N. Y.
220632		Ga. p.	Sand Hoy.....	21	21	62.0	14.5	3.0	Tow.	1	00	1920	Clarington, Ohio.....	Pittsburgh, Pa.
207718		Ga. s.	Sandman.....	28	19	49.0	14.0	6.5	Frt.	3	50	1910	Tacoma, Wash.....	Tacoma, Wash.
222431		Ga. p.	Sandow.....	27	27	65.0	15.5	2.9	Tow.	2	70	1922	Clarington, Ohio.....	Pittsburgh, Pa.
214697		Ga. p.	Sandshell.....	21	24	46.2	11.0	1.8	Tow.	1	10	1916	Clarendon, Ark.....	St. Louis, Mo.
115888		Ga. s.	Sand Sulpo.....	69	47	67.0	23.8	5.5	Frt.	4	1	1882	St. Michaels, Md.....	Wilmington, Del.
216360		Ga. p.	Sandy.....	13	13	50.0	12.0	2.0	Tow.	2	32	1914	Frankfort, Ky.....	Louisville, Ky.
220834		Ga. p.	Sandy.....	41	17	69.2	16.0	3.4	Drq.	2	50	1920	Tampa, Fla.....	Tampa, Fla.
221519		Ga. p.	Sandy.....	13	11	51.2	12.0	2.0	Tow.	1	22	1921	Metropolis, Ill.....	St. Louis, Mo.
215741		Ga. p.	Sandy Valley.....	19	12	61.2	14.7	2.4	Pas.	1	22	1917	Cattlettsburg, Ky.....	Louisville, Ky.
210424	LVFJ	Ga. y.	Saugamo.....	81	67	75.8	17.5	8.4	Yct.	0	140	1910	Camden, N. J.....	New York, N. Y.
217315		Ga. s.	Sauak.....	9	6	36.2	10.4	1.1	Fsh.	3	35	1918	Tacoma, Wash.....	Seattle, Wash.
222175		Ga. p.	Saushel.....	31	20	60.3	22.0	3.0	Drq.	2	50	1922	Tampa, Fla.....	Tampa, Fla.
213071		Ga. s.	Sauslot.....	26	17	47.4	13.7	5.8	Fsh.	7	50	1915	Tacoma, Wash.....	Astoria, Oreg.
222580		Ga. s.	Santa Chas.....	78	62	58.6	18.0	5.4	Frt.	2	2	1922	Daytona, Fla.....	St. Augustine, Fla.
116559		Ga. s.	Santa Cruz.....	45	43	61.0	11.0	0.4	Msc.	2	2	1893	Bonella, Calif.....	San Francisco, Calif.
216605	JJRK	Ga. s.	Santa Flavia.....	2,113	1,424	225.0	43.4	25.8	Frt.	28	010	1918	Aberdeen, Wash.....	Seattle, Wash.
218957		Ga. y.	Santa Maria.....	33	28	61.9	12.0	5.2	Yct.	2	60	1913	East Greenwich, R. I.....	Philadelphia, Pa.
117021		Ga. s.	Santa Rita.....	15	12	48.3	11.1	3.4	Pas.	1	30	1901	Astoria, Oreg.....	Juneau, Alaska.
210559	LCPB	Ga. y.	Sautanta.....	04	70	81.8	19.8	5.8	Yct.	0	160	1912	Hoston, Mass.....	Boston, Mass.
215367	LJNK	Ga. y.	Sauwan.....	219	174	107.6	26.0	15.1	Yct.	0	130	1917	Rosario, Wash.....	Seattle, Wash.
116468		Ga. s.	Saona.....	11	7	38.0	12.3	7.1	Msc.	1	12	1891	Brooklyn, N. Y.....	Do.
215928		Ga. y.	Saona.....	26	25	55.8	13.8	0.2	Yct.	3	15	1917	City Island, N. Y.....	New York, N. Y.
211495	LCWD	Ga. y.	Sapho.....	16	15	51.3	11.2	6.5	Yct.	2	40	1913	New York, N. Y.....	Do.
116799		Ga. s.	Sapho.....	12	10	35.0	10.0	3.0	Msc.	1	14	1898	Tampa, Fla.....	Do.
213156		Ga. s.	Sapho.....	11	7	32.0	10.1	4.0	Fsh.	0	12	1915	Poulsbo, Wash.....	Seattle, Wash.
212123		Ga. y.	Sapphiro.....	24	10	55.8	12.2	4.7	Yct.	2	90	1914	New York, N. Y.....	New York, N. Y.
230950		Ga. s.	Sappho.....	13	9	41.4	13.6	3.0	Fsh.	1	37	1871	Brooklyn, N. Y.....	Do.

1 Formerly (a ga. y. Minnie W. III.
b ga. y. Lady Warwick.
c Formerly ga. s. Kikawa No. 5.

1 Formerly ga. y. Columbluo.
1 Formerly ga. y. Nadesah.
† Unknown.

1 Formerly (a ga. s. Hopwell.
b ga. s. Chippewa.
† Unknown.

MERCHANT MOTOR VESSELS OF THE UNITED STATES—Continued.

Official No.	Signal letters.	Rtg.	Name of vessel.	Gross tonnage.	Net tonnage.	Length.	Breadth.	Depth.	Services.	Crew.	Indicated horsepower.	When built.	Where built.	Home port (where permanent document issues).
						<i>Feet.</i>	<i>Feet.</i>	<i>Feet.</i>						
116953		Ga. s.	Sara H. Malsdell	12	11	38.0	11.2	4.4	Fsh.	1	22	1800	Sayville, N. Y.	New York, N. Y.
116187		Ga. s.	Sarah	14	5	35.4	14.5	5.4	Fsh.	0	24	1838	Gloucester, Mass.	Do.
201810		Ga. s.	Sarah	13	0	41.2	11.3	2.8	Pas.	1	1907	Seattle, Wash.	Seattle, Wash.
205909		Ga. s.	Sarah	30	27	48.7	17.5	5.0	Frt.	2	60	1903	Tottenville, N. Y.	Philadelphia, Pa.
215244		Ga. s.	Sarah	11	9	38.0	10.0	4.0	Fsh.	1	40	1916	Brlnon, Wash.	Seattle, Wash.
117182		Ga. s.	Sarah Ann	5	5	35.1	10.7	2.6	Frt.	1	1902	Beaufort, N. C.	Beaufort, N. C.
117215		Ga. s.	Sarah B.	14	0	39.0	13.4	4.1	Oys.	2	1903	Stratford, Conn.	Bridgeport, Conn.
116237		Ga. s.	Sarah Blum	13	6	52.8	13.6	3.0	Frt.	1	1888	Crab Island, Md.	Reedville, Va.
22003		Ga. s.	Sarah Brown	6	6	30.0	11.0	3.0	Fsh.	1	1865	Norfolk, Va.	Newport News, Va.
115084		Ga. s.	Sarah Eldert	17	15	40.7	16.5	4.0	Oys.	2	25	1872	Keyport, N. J.	New York, N. Y.
23745		Ga. s.	Sarah Elizabeth	8	0	37.7	12.1	3.5	Mso.	1	1880	City Island, N. Y.	Perth Amboy, N. J.
116784		Ga. s.	Sarah Jane	8	5	35.0	12.4	3.4	Oys.	3	15	1897	Metompkuh, Va.	Capo Charles, Va.
116071		Ga. s.	Sarah O'Neill	20	19	45.0	18.7	4.8	Pas.	2	40	1885	Islip, N. Y.	New York, N. Y.
221674		Ga. s.	Sarah R.	0	0	33.3	0.3	4.3	Fsh.	2	18	(§)	(§)	Philadelphia, Pa.
221689		Ga. s.	Sarah Thomassen	24	13	49.7	15.2	6.1	Fsh.	2	50	1921	Thomaston, Mo.	New York, N. Y.
116015		Ga. s.	Sarah B. Chance	11	5	32.0	14.0	3.6	Oys.	3	0	1894	Leosburg, N. J.	Philadelphia, Pa.
116620		Ga. s.	Sarah E. Vickers	59	48	70.8	22.2	6.3	Frt.	1	60	1891	Lankford, Md.	Baltimore, Md.
116003		Ga. 1.	Sarah F. Lawson	8	7	36.4	14.7	3.3	Fsh.	3	1891	Barron Creek Springs, Md.	Savannah, Ga.
116480		Ga. s.	Sarah M. Mulford	20	11	47.0	17.2	4.7	Oys.	6	1892	Bridgeport, N. J.	Philadelphia, Pa.
208528		Ga. s.	Sarah T. Sharp	17	7	46.0	16.0	4.3	Oys.	5	1911	Dorchester, N. J.	Do.
221317		Ga. y.	Saraha	17	6	43.7	11.0	4.6	Fsh.	3	300	1921	East Boothbay, Me.	Boothbay, Me.
221370		Ga. y.	Sarahnac	10	9	48.0	13.0	3.2	Yct.	2	65	1921	Cocoanut Grove, Fla.	Pensacola, Fla.
220822		Ga. y.	Saramia	82	67	68.0	18.0	8.5	Fsh.	7	110	1920	Miami, Fla.	Philadelphia, Pa.
215113		Ga. s.	Sardina	15	8	49.8	10.3	4.7	Fsh.	2	36	1917	South Portland, Me.	Portland, Me.
212362		Ga. p.	Sargasso	20	15	60.0	18.0	3.0	Frt.	1	10	1910	Plaquemine, La.	New Orleans, La.
218541		Ga. s.	Sarila	12	6	35.4	12.7	4.2	Fsh.	1	10	1906	Weymouth, Mass.	New York, N. Y.
219270		Ga. y.	Sarnetto	16	11	46.7	12.0	4.5	Yct.	1	25	1912	Bollast, Mo.	Houston, Tex.
222516		Ga. s.	Sarona	15	12	46.3	10.2	3.5	Pas.	1	12	1922	Santa Rosa, Fla.	Pensacola, Fla.
116905		Ga. s.	Sasla II	18	13	46.3	16.6	7.2	Frt.	1	1899	Eastport, Mo.	Eastport, Mo.
222090	MDNT	Ga. y.	Sasqua	59	44	88.1	14.8	0.3	Yct.	5	400	1922	Stamford, Conn.	Bridgeport, Conn.
213993		Ga. s.	Satellite	25	14	51.6	11.1	0.6	Frt.	2	30	1916	East Boothbay, Me.	Boston, Mass.
221241		Ga. p.	Satisfaction	0	0	46.0	12.1	3.0	Frt.	1	22	1921	West Palm Beach, Fla.	Miami, Fla.
211241		Ga. y.	Saucanna	37	32	65.5	13.1	0.0	Yct.	2	50	1913	New York, N. Y.	New York, N. Y.
222774		Ga. s.	Saugatuck	9	8	35.3	12.2	5.6	Fsh.	2	22	1922	New Bedford, Mass.	Bridgeport, Conn.
220475		Ga. s.	Sauger	10	7	34.9	0.9	3.9	Fsh.	2	28	1910	Port Clinton, Ohio	Sandusky, Ohio.
115995		Ga. s.	Sauttorer	7	6	30.8	13.6	3.2	Frt.	1	15	1881	Palchogue, N. Y.	Bridgeport, Conn.
219223		Ga. s.	Savage	21	18	42.1	13.3	3.8	Tow.	2	12	1912	Westlake, La.	Port Arthur, Tex.
117681	KRII	Ga. y.	Savala	15	10	68.0	17.2	5.6	Yct.	2	75	1901	Tottenville, N. Y.	Savannah, Ga.
116731		Ga. s.	Savoy	11	10	39.8	15.4	5.6	Frt.	2	1896	Bridgeport, Conn.	Bridgeport, Conn.
201441		Ga. s.	Savtooth	11	7	41.0	10.8	4.4	Tow.	1	65	1901	Alameda, Calif.	Nome, Alaska.
216914		Ga. s.	Sayonara	20	13	38.2	12.3	3.1	Fsh.	3	15	1918	Everett, Wash.	Juncos, Alaska.
214180		Ga. y.	Sayonara II	40	25	71.2	11.1	5.7	Yct.	4	240	1916	Boston, Mass.	Providence, R. I.
201460		Ga. y.	Sayonara III	25	23	69.8	12.8	5.4	Yct.	2	1907	Osterville, Mass.	New Bedford, Mass.
213941		Ga. s.	Say When	28	10	66.1	11.0	0.3	Mso.	3	250	1916	Brooklyn, N. Y.	New York, N. Y.
214130		Ga. s.	Say When	9	9	30.5	7.4	3.6	Pas.	1	21	1916	Houston Heights, Tex.	Galveston, Tex.
155202		Ga. s.	Say Yes	13	9	52.6	10.5	4.1	Mso.	2	75	1891	Brooklyn, N. Y.	New York, N. Y.
221261	MCBK	Ga. y.	Sazano	22	17	63.0	11.0	4.0	Yct.	2	300	1921	Brooklyn, N. Y.	New York, N. Y.
208904		Ga. s.	Scauper	11	7	42.3	12.6	5.4	Tow.	1	37	1904	Milwaukee, Wis.	Do.
221357		Ga. y.	Scauper	7	6	31.3	0.1	3.0	Yct.	1	12	1920	Seattle, Wash.	Seattle, Wash.
201830		Ga. s.	Scandal	10	9	50.0	11.5	5.0	Tow.	1	1906	Oakland, Calif.	Los Angeles, Calif.
511010		Ga. s.	Scandia	118	79	90.8	19.8	9.3	Fsh.	18	110	1914	Seattle, Wash.	Seattle, Wash.
215780		Ga. s.	Scandinavia II	8	6	32.6	9.0	4.5	Frt.	2	50	1917	Camden, N. J.	Baltimore, Md.
201765		Ga. y.	Scantio	35	23	67.8	13.0	8.0	Yct.	3	74	1907	Baltimore, Md.	Philadelphia, Pa.
222750		Ga. y.	Scaramouche	28	19	60.0	10.5	5.0	Yct.	2	68	1903	New York, N. Y.	New York, N. Y.
200402		Ga. y.	Scattergood	24	16	50.2	13.1	5.7	Yct.	1	50	1911	Edgemoor, N. Y.	Do.
201116		Ga. s.	Scatlo	7	5	29.3	8.4	2.0	Pas.	1	17	1907	Ballard, Wash.	Seattle, Wash.
222981		Ga. s.	Schnepkoatter Ferry	6	6	39.5	12.5	1.7	Pas.	1	45	1910	Mt. Sterling, Mo.	St. Louis, Mo.
115375		Ga. s.	Schooner	14	12	44.0	14.0	4.0	Mso.	1	35	1871	Jersey City, N. J.	New York, N. Y.
222090		Ga. y.	Scompton	29	19	61.0	11.8	5.3	Yct.	5	360	1923	New York, N. Y.	Do.
211238		Ga. y.	Scoter	21	10	51.0	11.1	5.5	Yct.	2	300	1916	Noponset, Mass.	Saton, Mass.
209083	LGHQ	Ga. y.	Scout	68	40	83.5	15.3	0.0	Yct.	4	120	1912	West Myrtle, Conn.	New York, N. Y.
201463		Ga. y.	Scout	37	25	63.7	10.6	7.8	Yct.	2	1907	Muskegon, Mich.	Chicago, Ill.
209015		Ga. s.	Scout	7	6	29.8	9.8	3.6	Fsh.	1	10	1911	Kotcheikan, Alaska	Kotcheikan, Alaska.
212082		Ga. s.	Scout	7	5	31.7	0.0	3.0	Frt.	1	20	1911	Bellingham, Wash.	Seattle, Wash.
212722		Ga. s.	Scout	14	9	45.0	12.5	4.0	Pas.	1	30	1914	San Diego, Calif.	San Diego, Calif.
213507		Ga. s.	Scout	13	6	39.6	11.2	3.6	Fsh.	2	25	1914	Doltaville, Va.	Newport News, Va.
214094		Ga. y.	Scout	37	20	61.5	14.7	4.5	Yct.	5	75	1917	Ivy City, Mich.	Philadelphia, Pa.
215174		Ga. s.	Scout	11	9	36.7	11.2	4.6	Fsh.	1	20	1917	Everett, Wash.	Seattle, Wash.
116306		Ga. s.	Scout	7	6	30.5	11.3	3.2	Pas.	3	12	1899	Damariscotta, Mo.	Boston, Mass.

1 Formerly ga. y. ^aChetolah.
^bRobador.
^cIrwin, III.
2 Formerly ga. y. Tip Top.
3 Formerly st. s. E. P. Morse.
4 Formerly ga. y. Zedlac.

5 Formerly ga. y. Crusoe.
6 Formerly ga. y. Frova II.
^aThe Gray Fox.
7 Formerly ga. y. ^bElver III.
^cAppy Yee.
8 Formerly ga. y. Juliet.

9 Formerly ga. y. ^aNorboth.
^bCorbett II
† Oil engine.
‡ Composite.
§ Unknown.

MERCHANT MOTOR VESSELS OF THE UNITED STATES—Continued.

Official No.	Signal letters.	Rig.	Name of vessel.	Gross tonnage.	Net tonnage.	Length.	Breadth.	Depth.	Service.	Crew.	Indicated horsepower.	When built.	Where built.	Home port (where permanent licenses issued).
						Feet.	Feet.	Feet.						
218549		Ga. s.	Sculpin.....	7	6	30.5	13.0	4.0	Fsh.	3	30	(t).....	New York, N. Y.
117065		Ga. y.	Sculpin II.....	16	13	42.9	13.3	5.2	Yel.	2	1901	Shooters Island, N. Y.	New London, Conn.
212535		Ga. y.	Scurry.....	55	51	56.0	16.6	3.0	Yel.	3	56	1914	Marco, Fla.	Miami, Fla.
117143		Ga. s.	Scylla.....	9	6	42.0	0.5	3.5	Frt.	1	20	1902	Baltimore, Md.	Baltimore, Md.
214608		Ga. s.	Sea.....	7	6	32.6	8.4	4.0	Fsh.	3	15	1916	Port Madison, Wash.	Juneau, Alaska.
222918		Ga. s.	Seabass.....	23	20	32.0	10.2	3.4	Fsh.	0	20	1923	Beach Haven, N. J.	Philadelphia, Pa.
213302		Ga. y.	Sea Bee.....	23	16	50.3	12.0	5.7	Yel.	1	60	1915	Los Angeles, Calif.	Los Angeles, Calif.
209943		Ga. s.	Seahoe.....	56	49	54.0	15.6	0.0	Fsh.	5	90	1911	Port Chester, N. Y.	Seattle, Wash.
205246		Ga. s.	Seabird.....	12	11	30.7	11.8	4.3	Fsh.	1	12	1903	Osterville, Mass.	Vinoyard Haven, Mass.
206355		Ga. s.	Seabird.....	18	14	36.2	13.0	4.7	Fsh.	3	20	1909	Dockton, Wash.	Ketchikan, Alaska.
116885		Ga. y.	Seabird.....	10	14	34.0	12.8	2.8	Yel.	2	1899	East Fowl River, Ala.	New Orleans, La.
115855		Ga. s.	Sea Blvd.....	7	7	29.0	12.0	3.0	Frt.	1	6	1832	Matagorda, Tex.	Galveston, Tex.
117104		Ga. s.	Sea Blvd.....	18	12	44.3	15.9	4.4	Fsh.	2	22	1902	Key West, Fla.	Miami, Fla.
209807		Ga. s.	Sea Blvd.....	6	6	28.0	9.2	3.5	Pas.	3	15	1912	Sturgeon Bay, Wis.	Milwaukee, Wis.
217607		Ga. s.	Sea Blvd.....	8	7	35.5	11.2	3.5	Pas.	1	16	1914	Brooklyn, N. Y.	New York, N. Y.
221705		Ga. s.	Sea Blvd.....	8	5	29.9	10.7	4.3	Fsh.	4	15	1915	Long Island, N. Y.	Do.
222797		Ga. y.	Sea Blvd.....	81	42	103.8	15.0	7.8	Yel.	5	660	1918	Bayonne, N. J.	Jacksonville, Fla.
221396		Ga. s.	Seaboard.....	41	28	58.5	16.2	7.1	Tow.	4	200	1921	Totterville, N. Y.	New York, N. Y.
201772		Ga. s.	Seaboy.....	13	10	41.6	11.0	4.5	Mso.	3	1904	Jersey City, N. J.	Do.
202076		Ga. s.	Sea Boy.....	17	12	34.0	11.1	4.5	Fsh.	1	25	1905	Dallard, Wash.	Ketchikan, Alaska.
218069		Ga. s.	Sea Boy.....	6	5	30.5	8.3	3.8	Fsh.	1	8	1918	Port Angeles, Wash.	Seattle, Wash.
207632		Ga. s.	Seabreeze.....	14	13	45.0	11.4	2.4	Pas.	1	25	1910	Seabreeze, Fla.	St. Augustine, Fla.
206517		Ga. s.	Sea Breeze.....	11	11	55.8	8.7	4.1	Pas.	2	35	1907	Irondequoit, N. Y.	Rochester, N. Y.
222533		Ga. s.	Seaco.....	23	18	49.2	13.2	6.3	Fsh.	4	45	1918	Long Beach, Calif.	Los Angeles, Calif.
100418		Ga. s.	Sea Coast.....	75	40	83.6	22.2	7.9	Oys.	8	1856	Islip, N. Y.	New Haven, Conn.
207354	LJKM	Ga. y.	Sea Duck.....	53	28	77.0	11.5	7.0	Yel.	4	80	1910	South Boston, Mass.	New York, N. Y.
210019		Ga. s.	Seafarer.....	11	9	35.4	10.5	5.7	Fsh.	6	16	1912	Mobilo, Ala.	Pensacola, Fla.
214197		Ga. s.	Seafarer.....	27	16	59.6	13.0	5.2	Pas.	3	200	1916	Long Beach, Calif.	Los Angeles, Calif.
216515		Ga. y.	Seafarer II.....	27	15	51.1	12.0	6.1	Yel.	4	60	1918	Boston, Mass.	Boston, Mass.
201511		Ga. y.	Seafarer.....	46	21	61.4	14.3	5.4	Yel.	4	35	1904	Duluth, Minn.	Miami, Fla.
116553		Ga. s.	Sea Foam.....	15	10	43.7	11.0	4.7	Fsh.	1	60	1893	Hwaco, Wash.	Ketchikan, Alaska.
212118		Ga. s.	Sea Foam.....	15	7	49.6	13.4	4.6	Fsh.	1	22	1914	Prosper, Oreg.	Newport, Oreg.
218415		Ga. s.	Sea Foam.....	8	5	29.1	10.0	4.6	Fsh.	2	16	1919	Westport, Wash.	Seattle, Wash.
221470		Ga. s.	Sea Foam.....	9	7	32.0	8.9	3.2	Msc.	1	21	1900	West Dover, Wis.	St. Augustine, Fla.
222621		Ga. s.	Sea Fowl.....	36	25	55.6	13.4	5.2	Frt.	40	1922	South Jacksonville, Fla.	New York, N. Y.
116682		Ga. s.	Sea Fox.....	5	5	25.0	11.5	3.3	Frt.	1	12	1892	Monticome Beach, Mass.	Vinoyard Haven, Mass.
208062		Ga. s.	Sea Fox.....	7	6	38.3	8.3	3.0	Frt.	2	30	1909	St. Ignace, Mich.	Marquette, Mich.
222432		Ga. s.	Sea Fox II.....	10	6	39.5	10.9	3.8	Pas.	2	50	1911	Norfolk, Va.	New York, N. Y.
214768		Ga. s.	Seagull.....	31	24	62.3	14.3	6.3	Fsh.	7	40	1917	Tacoma, Wash.	Los Angeles, Calif.
220378		Ga. s.	Seagull.....	8	5	29.4	10.8	4.0	Mso.	1	15	(t).....	New York, N. Y.
116706		Ga. s.	Sea Gull.....	14	12	48.2	13.0	4.0	Frt.	4	45	1897	Stratford, Conn.	Do.
116814		Ga. s.	Sea Gull.....	13	9	40.9	11.9	4.0	Pas.	1	12	1895	Brooklyn, N. Y.	Do.
204551		Ga. s.	Sea Gull.....	8	5	31.0	11.5	3.7	Frt.	1	1905	Woodmere, N. Y.	Do.
206317	LHDC	Ga. y.	Sea Gull.....	26	20	63.2	12.4	5.4	Yel.	1	60	1909	Greenport, N. Y.	Philadelphia, Pa.
206550		Ga. s.	Sea Gull.....	19	13	37.8	10.5	4.3	Fsh.	1	20	1909	Seattle, Wash.	Seattle, Wash.
208976		Ga. s.	Sea Gull.....	9	8	28.6	9.0	3.0	Fsh.	2	10	1904	Manitowoc, Wis.	Milwaukee, Wis.
210928		Ga. s.	Sea Gull.....	9	7	33.0	10.5	3.3	Fsh.	1	12	1912	Ketchikan, Alaska.	Ketchikan, Alaska.
214577		Ga. s.	Sea Gull.....	12	10	39.1	11.0	2.5	Frt.	2	12	1913	Middletown, Fla.	Bavannah, Ga.
214035		Ga. s.	Sea Gull.....	8	7	34.2	7.9	4.0	Pas.	1	20	1904	Seattle, Wash.	Seattle, Wash.
215730		Ga. s.	Sea Gull.....	13	9	44.5	10.6	3.9	Pas.	1	15	1900	Baltimore, Md.	Baltimore, Md.
215900		Ga. s.	Sea Gull.....	15	13	47.2	11.4	2.9	Pas.	1	35	1918	Daytona, Fla.	St. Augustine, Fla.
218261		Ga. s.	Sea Gull.....	7	6	31.0	9.6	3.9	Fsh.	1	6	1910	Hoonah, Alaska.	Juneau, Alaska.
218568		Ga. s.	Sea Gull.....	12	8	35.2	11.0	3.6	Fsh.	1	16	1919	Chitlagof, Alaska.	Do.
221599		Ga. s.	Sea Gull.....	11	7	35.5	9.0	4.3	Msc.	1	24	1921	East Quogue, N. Y.	New York, N. Y.
222375		Ga. s.	Sea Gull.....	10	9	35.2	9.4	3.7	Pas.	2	35	1922	Gonova, N. Y.	Rochester, N. Y.
222432		Ga. s.	Sea Gull.....	28	23	34.1	20.5	5.0	Msc.	3	10	1922	Pascagoula, Miss.	New Orleans, La.
222646		Ga. s.	Sea Gull.....	7	6	32.8	0.0	3.0	Pas.	1	28	1922	Toms River, N. J.	Philadelphia, Pa.
208977		Ga. s.	Sea Gull II.....	8	8	29.1	8.9	3.6	Fsh.	2	10	1906	Sturgeon Bay, Wis.	Milwaukee, Wis.
200769		Ga. s.	Sea Horse.....	8	5	37.5	8.6	3.2	Pas.	1	15	1904	Seattle, Wash.	Ketchikan, Alaska.
220145		Ga. s.	Sea Horse.....	9	6	32.0	11.0	4.5	Mso.	3	25	1920	Brooklyn, N. Y.	New York, N. Y.
221313		Ga. y.	Sea Horse.....	60	36	80.0	15.5	7.3	Yel.	8	600	1921	Trenton, Mich.	Miami, Fla.
221929		Ga. s.	Sea Imp.....	10	13	46.4	11.3	5.1	Tow.	2	55	1922	Seattle, Wash.	Seattle, Wash.
211975		Ga. s.	Seaketch.....	26	18	47.0	14.0	5.8	Fsh.	6	35	1914	Tacoma, Wash.	Ketchikan, Alaska.
201710		Ga. s.	Sea King.....	14	10	39.4	11.8	3.8	Fsh.	2	30	1910	Seattle, Wash.	Seattle, Wash.
209751		Ga. s.	Seaketch.....	32	27	58.5	14.3	5.1	Pas.	2	80	1912	Astoria, Oreg.	Juneau, Alaska.
214864	LGTJ	Ga. y.	Sea Lady.....	22	21	56.2	11.2	5.3	Yel.	1	50	1917	Bristol, R. I.	New York, N. Y.
220170		Ga. s.	Sealand.....	39	27	63.0	14.9	7.2	Fsh.	7	45	1920	Tacoma, Wash.	Tacoma, Wash.
203093		Ga. s.	Sea Lion.....	14	9	39.0	12.9	4.2	Fsh.	4	16	1908	Seattle, Wash.	Ketchikan, Alaska.
203885		Ga. s.	Sea Lion.....	13	9	44.0	11.1	4.8	Fsh.	1	20	1909	Poulsbo, Wash.	Do.
214309		Ga. s.	Sea Lion.....	15	10	47.0	13.0	3.8	Pas.	1	24	1913	Anchorage, Alaska.	Juneau, Alaska.
216502		Ga. s.	Sea Lion.....	8	6	30.3	9.6	4.4	Fsh.	1	9	1918	Richardson, Wash.	Seattle, Wash.

1 Formerly ga. y. Rheingold.
 2 Formerly ga. y. Editha.
 3 Formerly ga. y. Clorita.
 4 Formerly U. S. Navy sub chaser No. 104.

5 Formerly ga. s. Avalon.
 6 Formerly U. S. Navy launch No. 674.
 7 Formerly ga. y. Heathie.
 8 Formerly ga. s. Wilson.

9 Formerly ga. y. Lady Gay.
 † Semi-Diesel engine.
 ‡ Unknown.

MERCHANT MOTOR VESSELS OF THE UNITED STATES—Continued.

Official No.	Signal letters.	Rtg.	Name of vessel.	Gross tonnage.	Net tonnage.	Length.	Breadth.	Depth.	Service.	Crew.	Indicated horsepower.	When built.	Where built.	Home port (where permanent document issues).
						Feet.	Feet.	Feet.						
221001		Ga. s.	Sea Lion	49	21	59.9	18.8	5.7	Frt.	2	60	1921	Sausalito, Calif.	San Francisco, Calif.
208827		Ga. s.	Sea Lion II	18	12	43.8	12.5	5.0	Fsh.	2	30	1911	Poulsbo, Wash.	Ketchikan, Alaska.
214102		Ga. y.	Seamald	31	26	49.7	16.4	7.0	Yct.	1	35	1910	New York, N. Y.	New York, N. Y.
218560		Ga. s.	Seana	11	7	36.0	12.0	4.1	Msc.	1	10	(†)	Do.	Do.
222820		Ga. s.	Sea Nat.	14	12	37.5	10.5	2.6	Mso.	1	40	1923	Seattle, Wash.	Seward, Alaska.
218315		Ga. s.	Seapp	10	11	43.3	9.0	5.8	Fsh.	1	45	1919	Olg Harbor, Wash.	Tacoma, Wash.
206687		Ga. s.	Sea Otter	21	16	47.8	10.0	4.7	Fas.	5	55	1909	Portland, Oreg.	Portland, Oreg.
210290		Ga. s.	Sea Otter	7	7	30.1	9.3	4.0	Frt.	1	12	1912	Honolulu, Wash.	Seattle, Wash.
212159		Ga. s.	Sea Otter	7	6	27.0	9.1	4.6	Fsh.	1	20	1914	Stanwood, Wash.	Juneau, Alaska.
212317		Ga. s.	Sea Otter	26	18	50.4	15.5	5.0	Frt.	3	50	1914	Camden, N. J.	Haitimore, Md.
117161		Ga. s.	Sea Pigeon	13	10	41.7	12.6	4.2	Mso.	1	85	1902	Oceanus, N. Y.	New York, N. Y.
214521		Ga. s.	Sea Products Co. No. 5	69	55	65.0	21.0	5.6	Mso.	2	2	1917	Long Beach, Calif.	Los Angeles, Calif.
207474		Ga. s.	Sea Queen	14	8	34.0	14.4	4.3	Fsh.	3	24	1910	Friendship, Me.	New York, N. Y.
209390		Ga. s.	Sea Queen	11	11	37.6	9.6	4.3	Msc.	3	16	1906	Jackson Harbor, Wis.	Milwaukee, Wis.
207559		Ga. s.	Sea Queen	10	7	36.4	9.0	3.0	Fas.	1	20	1912	Halbor, Calif.	Los Angeles, Calif.
214239		Ga. s.	Sea Queen	11	10	45.0	12.0	3.7	Fas.	1	30	1905	New Rochelle, N. Y.	New York, N. Y.
221499		Ga. s.	Sea Queen	11	9	31.0	9.1	4.4	Pas.	3	20	1920	Ellison Bay, Wis.	Milwaukee, Wis.
203842		Ga. s.	Sea Robin	8	8	35.2	11.4	4.0	Fsh.	1	16	1904	Osterville, Mass.	New Bedford, Mass.
213476		Ga. s.	Sea Rose	7	6	29.6	7.8	2.8	Fsh.	1	12	1915	Seattle, Wash.	Seattle, Wash.
215851		Ga. s.	Sea Rover	11	8	32.0	10.1	4.2	Frt.	1	25	1917	Honolulu, Wash.	Astoria, Oreg.
111597	KPRG	Ga. y.	Sea Scamp	30	20	58.6	16.4	7.7	Yct.	2	16	1899	Haitimore, Md.	Nowark, N. J.
219426		Ga. y.	Sea Scout	11	7	40.9	9.5	3.8	Yct.	1	24	1912	Washington, D. C.	Washington, D. C.
223017		Ga. s.	Sea Blod	6	6	35.8	10.7	2.3	Frt.	1	9	1913	Inwood, N. Y.	New York, N. Y.
210980		Ga. s.	Sea Poy	8	7	31.2	10.8	3.8	Frt.	2	18	1910	Corona, I. I., N. Y.	Do.
221558		Ga. s.	Sea Ureclin	11	7	40.0	9.1	3.4	Tow.	1	40	1902	San Francisco, Calif.	San Francisco, Calif.
230189		Ga. y.	Seaward	96	20	93.0	21.6	11.3	Yct.	6	65	1920	East Boothbay, Me.	Los Angeles, Calif.
222846		Ga. s.	Seaway	13	9	45.3	10.4	4.2	Pas.	1	45	1913	Stamford, Conn.	Galveston, Tex.
116415		Ga. s.	Sea Witch	13	10	40.0	11.9	4.0	Pas.	1	100	1898	Brooklyn, N. Y.	New York, N. Y.
206123		Ga. s.	Sea Wolf	14	10	41.5	13.6	4.1	Frt.	4	30	1900	Seattle, Wash.	Nome, Alaska.
211641		Ga. y.	Sea Wolf	25	17	47.4	12.3	6.1	Yct.	1	45	1913	Raymond, Wash.	Seattle, Wash.
211972		Ga. s.	Sea Wolf	14	11	30.5	14.0	4.2	Pas.	1	21	1913	Camden, N. J.	Philadelphia, Pa.
212261		Ga. s.	Sea Wolf	14	6	47.7	11.8	4.3	Fsh.	1	30	1914	Sausalito, Calif.	Los Angeles, Calif.
217097		Ga. s.	Sea Wolf	9	6	34.7	8.8	3.9	Frt.	2	30	1918	Seattle, Wash.	San Diego, Calif.
222766		Ga. s.	Sea Wolf	161	122	110.2	18.4	9.4	Pas.	4	220	1923	Portland, Oreg.	Portland, Oreg.
208279		Ga. s.	Seal	7	5	32.7	9.6	2.4	Frt.	1	24	1911	Astoria, Oreg.	Astoria, Oreg.
208501		Ga. s.	Seal	9	6	28.8	8.5	3.6	Frt.	2	30	1911	San Pedro, Calif.	San Pedro, Calif.
211289		Ga. s.	Seal	43	29	58.0	13.2	6.8	Fsh.	6	50	1913	Seattle, Wash.	Seattle, Wash.
209210		Ga. s.	Seashipt No. 38	17	12	39.0	18.0	4.4	Oys.	3	1911	Northport, N. Y.	Bridgport, Conn.
212051		Ga. s.	Searchlight	8	6	36.2	7.4	2.9	Fsh.	2	20	1914	Seattle, Wash.	Seattle, Wash.
211772		Ga. s.	Seattle	81	55	77.0	18.8	9.0	Fsh.	15	110	1913do.	Do.
212993		Ga. s.	Seattle	21	10	44.4	13.2	5.6	Fsh.	7	25	1915do.	Ketchikan, Alaska.
207530		Ga. s.	Sabasco	15	9	47.1	12.4	3.6	Frt.	2	25	1910	Waldoboro, Me.	Portland, Me.
217746		Ga. y.	Sabonac	128	51	122.1	17.5	9.6	Yct.	8	80	1910	Bayonne, N. J.	New York, N. Y.
221994		Ga. s.	Secret	18	12	48.0	10.4	5.4	Frt.	2	30	1910	Portsmouth, Va.	Norfolk, Va.
117401		Ga. s.	Sedro	12	8	33.8	11.0	3.5	Pas.	1	1900	Port Gamble, Wash.	Seattle, Wash.
208412		Ga. s.	See-Am	11	7	47.5	11.8	4.0	Frt.	3	20	1911	Coupeville, Wash.	Port Townsend, Wash.
216736		Ga. s.	See and See	8	6	37.5	10.4	4.4	Mso.	1	32	1917	Long Island City, N. Y.	New York, N. Y.
219784		Ga. s.	Seekum	12	9	35.3	12.1	4.0	Fsh.	1	14	1920	Seattle, Wash.	Seattle, Wash.
203161		Ga. s.	Segechet	35	6	57.0	13.1	6.9	Frt.	4	90	1900	Thomaston, Mo.	San Juan, P. R.
213190		Ga. s.	Selca	28	18	45.6	13.0	5.9	Fsh.	6	40	1915	Tacoma, Wash.	Seattle, Wash.
57783		Ga. s.	Selma	6	6	29.0	12.0	2.8	Fsh.	1	18	1870	Moriches, N. Y.	New York, N. Y.
116925		Ga. s.	Selma	29	10	50.0	14.0	7.0	Fsh.	2	1893	Victoria, B. C.	Seattle, Wash.
207626		Ga. y.	Selma	20	10	45.0	12.0	6.3	Yct.	1	50	1910	Poughkeepsie, N. Y.	Fall River, Mass.
206050		Ga. s.	Selmallede	8	8	31.2	8.0	4.8	Mso.	1	25	1909	Marblehead, Mass.	Boston, Mass.
222820		Ga. s.	Selmallede II	8	5	31.5	10.0	4.3	Tow.	1	25	1923do.	Salon, Mass.
200110		Ga. s.	Selmad	31	29	54.3	16.8	5.3	Pas.	2	70	1903	Toms River, N. J.	New York, N. Y.
214870		Ga. s.	Semidl	38	17	55.2	16.7	7.8	Fsh.	3	40	1917	Astoria, Oreg.	Astoria, Oreg.
115991		Ga. s.	Semlnole	10	10	36.6	12.5	4.2	Frt.	1	40	1884	Hyanis, Mass.	Fall River, Mass.
201896		Ga. s.	Semlnole	9	8	65.6	11.8	2.0	Pas.	1	50	1907	Holly Hill, Fla.	St. Augustine, Fla.
205621		Ga. s.	Semlnole	16	15	40.0	11.5	5.0	Frt.	3	45	1904	Jersey City, N. J.	New York, N. Y.
221126		Ga. s.	Semlnole	9	6	34.5	10.7	4.6	Fsh.	1	30	1913	Racine, Wis.	Chicago, Ill.
222161		Ga. s.	Semlnole	12	10	37.7	12.9	3.0	Frt.	2	28	1922	Charleston, S. O.	Charleston, S. O.
211691		Ga. y.	Semlnole Queen	47	89	61.5	16.3	3.0	Yct.	2	16	1916	St. Augustine, Fla.	Miami, Fla.
202594		Ga. y.	Semkall	19	13	44.2	10.1	4.3	Yct.	1	1905	New Rochelle, N. Y.	New York, N. Y.
208333		Ga. s.	Senator	41	11	58.0	16.4	7.4	Fsh.	10	80	1911	Seattle, Wash.	Seattle, Wash.
117035	KQTF	Ga. y.	Seneca	65	61	81.8	20.4	9.7	Yct.	10	40	1901	Brooklyn, N. Y.	Boston, Mass.
117058		Ga. y.	Seneca	16	11	35.0	12.0	5.3	Yct.	1	1901	Newport News, Va.	Philadelphia, Pa.
203223		Ga. s.	Seneca	11	10	32.4	9.3	3.5	Pas.	2	16	1910	Milwaukee, Wis.	Milwaukee, Wis.
205058		Ga. s.	Sentinel	10	7	40.4	10.8	4.4	Tow.	1	50	1903	Oakland, Calif.	San Francisco, Calif.
220012		Ga. s.	Sentinel	31	21	47.6	14.0	6.0	Fsh.	6	65	1920	Tacoma, Wash.	Tacoma, Wash.
230283		Ga. y.	Sentinel	83	41	105.9	15.1	8.2	Yct.	2	440	1918	Clayton, N. Y.	Chicago, Ill.

1 Formerly ga. y. Lucile.
 1 Formerly ga. s. Kate Mirkovitcha.
 1 Formerly ga. y. Victory.
 1 Formerly U. S. N. dispatch boat No. 2.

1 Formerly (a) British st. s. Shelby.
 1 Formerly (b) British sch. Belma.
 1 Formerly ga. s. Uncle Sam.

1 Formerly (a) U. S. S. submarine chaser 411.
 1 Formerly (b) ga. y. Brunetto.
 † Unknown.

MERCHANT MOTOR VESSELS OF THE UNITED STATES—Continued.

Official No.	Signal letters.	Rtg.	Name of vessel.	Gross tonnage.	Net tonnage.	Length.	Breadth.	Depth.	Service.	Crew.	Indicated horsepower.	When built.	Where built.	Home port (where permanent documents issued).
206517		Ga. s.	Soome	41	20	Feet. 64.4	Feet. 14.6	Feet. 4.0	Pas.	4	40	1909	Detroit, Mich.	Charleston, S. C.
213698		Ga. s.	Soptomber Morn	10	7	37.8	9.4	2.5	Pas.	1	22	1915	Stillwater, Minn.	St. Paul, Minn.
116340	KIIMC	Ga. s.	Sequoia	370	263	150.0	35.0	11.0	Frt.	9	75	1890	Fairhaven, Calif.	Los Angeles, Calif.
223005		Ga. y.	Sequoia	10	14	38.0	12.5	0.5	Yct.	2	30	1923	City Island, N. Y.	New York, N. Y.
210593		Ga. s.	Sorelda	10	7	32.0	9.8	3.8	Frt.	1	12	1912	Austin, Wash.	Seattle, Wash.
210126		Ga. y.	Seronly	17	13	43.0	9.4	7.3	Yct.	1	35	1912	Salisbury, Md.	Philadelphia, Pa.
116064		Ga. s.	Sergeant	7	7	32.8	14.0	3.4	Msc.	2	12	1870	Islip, N. Y.	New York, N. Y.
222840		Ga. s.	Sergeant	35	31	55.2	20.0	3.7	Oys.	3	52	1923	Millford, Del.	Do.
211803		Ga. s.	Service	14	13	36.0	13.0	4.0	Frt.	2	12	1913	St. Ignace, Mich.	Grand Haven, Mich.
215803		Ga. s.	Service	33	21	59.2	14.0	5.7	Fsh.	10	60	1917	Edon, Fla.	Miami, Fla.
218064		Ga. p.	Service	12	10	41.3	12.5	2.9	Tow.	2	60	1909	Kansas City, Kans.	Kansas City, Mo.
221283		Ga. s.	Service	54	37	59.9	15.4	8.4	Fsh.	8	75	1921	Seattlo, Wash.	Seattle, Wash.
221670	MDUB	Ga. y.	Service	79	54	104.3	14.9	8.3	Frt.	8	410	1917	Bayonne, N. J.	New York, N. Y.
222505		Ga. s.	Service	13	12	51.8	13.8	4.0	Pas.	1	40	1922	Brassard, Mich.	Marquette, Mich.
222712		Ga. s.	Service	10	6	38.4	9.3	4.1	Frt.	1	60	1902	Portsmouth, N. H.	Norfolk, Va.
208012		Ga. s.	Setrocana	38	25	50.0	10.0	5.0	Fsh.	3	100	1911	Anacortes, Wash.	Seattle, Wash.
205584		Ga. s.	Sevarg	25	17	40.2	17.3	4.5	Frt.	2	25	1908	Salisbury, Md.	Baltimore, Md.
209502		Ga. s.	Seven Balls	12	8	40.2	15.0	4.4	Frt.	1	35	1871	San Francisco, Calif.	San Francisco, Calif.
211350		Ga. s.	Seven Bros.	11	9	31.0	11.5	3.6	Fsh.	7	12	1913	Seattle, Wash.	Wrangell, Alaska.
207755		Ga. s.	Seven Brothers	13	11	40.3	11.4	4.1	Fsh.	0	20	1099	Sea Bright, N. J.	Philadelphia, Pa.
117191		Ga. s.	Seven Marys	21	21	61.0	16.0	4.0	Fsh.	12	60	1902	Salisbury, Md.	Wilmington, N. C.
218311		Ga. p.	Seven Mile Ferry	15	15	60.0	17.5	2.0	Por.	1	10	1918	Clarksville, Tenn.	Nashville, Tenn.
207463		Ga. s.	Sevanhaka	24	11	53.5	16.0	6.3	Frt.	2	30	1910	Lubeck, Mo.	Eastport, Mo.
210939		Ga. s.	Seymour	05	41	65.8	18.0	8.0	Fsh.	15	100	1913	Tacoma, Wash.	Seattle, Wash.
216592		Ga. s.	Seymour	7	6	30.4	8.0	4.1	Fsh.	2	40	1918	Seattle, Wash.	Do.
204311		Ga. y.	Shad	17	13	43.8	10.0	5.2	Yct.	3	60	1907	Boston, Mass.	Norfolk, Va.
205317	KWQG	Ga. y.	Shada	66	42	81.8	15.4	7.0	Yct.	6	100	1903	do.	Boston, Mass.
220689		Ga. y.	Shadoc II	23	16	70.9	12.0	5.2	Yct.	2	50	1920	New York, N. Y.	New York, N. Y.
214010	LFWG	Ga. y.	Shadow	23	22	46.0	12.4	0.7	Yct.	2	40	1916	Bristol, R. I.	Do.
207421		Ga. s.	Shakan	35	21	59.8	16.5	5.3	Fsh.	2	75	1910	Anacortes, Wash.	Seattle, Wash.
208880		Ga. s.	Shallotte	11	13	40.0	12.6	3.8	Frt.	2	2	1911	Shallotte, N. C.	Wilmington, N. C.
115790		Ga. s.	Shamrock	37	35	59.6	20.4	5.2	Frt.	2	1881	1881	Somerset County, Md.	Newport News, Va.
116151		Ga. s.	Shamrock	48	37	68.4	20.1	7.4	Pas.	6	1887	1887	Hrooklyn, N. Y.	New York, N. Y.
116920		Ga. s.	Shamrock	6	6	37.5	13.8	3.0	Frt.	4	18	1899	Fairmount, Md.	Crisfield, Md.
116957		Ga. s.	Shamrock	32	21	56.2	16.3	6.0	Fsh.	5	1900	1900	Hallard, Wash.	Seattle, Wash.
117071		Ga. s.	Shamrock	5	5	37.5	13.3	3.0	Oys.	3	7	1901	Hunting Creek, Va.	Reedville, Va.
117255		Ga. s.	Shamrock	9	7	31.3	13.2	5.0	Frt.	1	1903	1903	Eastport, Mo.	Eastport, Mo.
202678		Ga. s.	Shamrock	0	6	37.7	12.0	4.6	Frt.	2	1905	1905	Winthrop, N. C.	Washington, N. C.
207008		Ga. p.	Shamrock	11	8	46.0	11.4	3.2	Frt.	3	22	1909	Cut Off, La.	New Orleans, La.
209578		Ga. s.	Shamrock	13	9	38.5	11.9	4.6	Frt.	2	27	1912	Tacoma, Wash.	Cordova, Alaska.
211617		Ga. s.	Shamrock	14	13	51.0	11.0	4.3	Msc.	2	20	1913	Supply, N. C.	Wilmington, N. C.
213220		Ga. s.	Shamrock	15	12	31.6	11.0	3.0	Mso.	2	20	1911	Joliet, Ill.	Chicago, Ill.
217509		Ga. s.	Shamrock	10	7	34.4	8.0	3.0	Pas.	2	24	1918	Cloverport, Ky.	Louisville, Ky.
220260		Ga. s.	Shamrock	40	27	51.8	15.1	7.2	Fsh.	7	50	1920	Tacoma, Wash.	Tacoma, Wash.
213919		Ga. s.	Shamrock II	19	13	44.4	12.3	5.5	Fsh.	2	45	1916	do.	Seattle, Wash.
216030		Ga. s.	Shamrock III	30	20	55.0	15.5	7.1	Fsh.	7	20	1917	do.	Do.
218475		Ga. p.	Shamrock No. 2	22	13	58.5	13.0	2.0	Tow.	2	35	1918	Charleston, W. Va.	Pittsburgh, Pa.
211148		Ga. s.	Shannon	30	8	50.1	14.1	3.0	Frt.	1	14	1913	Laban, Va.	Baltimore, Md.
206313	LBDN	Ga. y.	Shark	30	24	74.2	12.4	7.2	Yct.	1	80	1909	Osterville, Mass.	Bridgport, Conn.
203546		Ga. y.	Shark	18	15	52.4	10.8	5.0	Yct.	2	40	1911	Salisbury, Md.	Wilmington, Del.
217826		Ga. s.	Shark	0	5	21.0	8.4	2.9	Tow.	2	15	1910	Kowaunce, Wis.	Milwaukee, Wis.
222075		Ga. s.	Shark	8	5	30.7	9.0	3.8	Tow.	2	22	1922	Charleston, S. C.	Charleston, S. C.
510762		Ga. y.	Shark III	23	21	52.3	12.0	5.8	Yct.	2	75	1912	Greenwich, Conn.	Baltimore, Md.
206337		Ga. p.	Sharp Shooter	11	7	46.4	12.7	2.2	Frt.	1	1901	1901	Dolks Bluff, Fla.	Jacksonville, Fla.
210357		Ga. s.	Shaw	11	7	39.1	12.7	4.0	Fsh.	1	32	1912	Shaw Island, Wash.	Port Townsend, Wash.
206235	LBCN	Ga. y.	Shawna	53	43	73.5	18.0	9.0	Yct.	6	60	1909	Boston, Mass.	New York, N. Y.
213851		Ga. y.	Shawnee	43	31	63.4	17.4	9.1	Yct.	2	22	1910	do.	San Francisco, Calif.
117147		Ga. s.	Sheehnan	17	12	47.2	14.4	0.7	Frt.	2	45	1890	East Boothbay, Me.	New York, N. Y.
203063		Ga. s.	Sheephead	13	11	43.2	12.4	4.1	Pas.	2	25	1908	Brooklyn, N. Y.	St. Augustine, Fla.
222229	MDQK	Ga. y.	Sheerness	20	13	58.0	10.0	5.3	Yct.	3	300	1922	Boston, Mass.	New York, N. Y.
203750	KVSH	Ga. y.	Shella	47	39	54.0	17.0	7.1	Yct.	2	38	1903	West Haven, Conn.	Buffalo, N. Y.
117108		Ga. s.	Shell	16	9	50.0	14.5	3.5	Frt.	1	30	1901	Alviso, Cal.	San Francisco, Calif.
215201		Ga. s.	Shelco	124	89	80.0	28.1	7.1	Frt.	5	30	1917	Long Beach, Calif.	Do.
218827		Ga. y.	Shellor	22	19	54.0	12.0	3.5	Yct.	1	30	1910	Atlantic City, N. J.	Philadelphia, Pa.
222828		Ga. y.	Shema II	37	28	50.1	14.0	3.0	Yct.	1	74	1922	Salisbury, Md.	Tampa, Fla.
212515		Ga. s.	Shonandoah	23	10	41.0	12.8	5.3	Fsh.	1	20	1914	Ketchikan, Alaska	Ketchikan, Alaska
116258		Ga. s.	Shonocrossed	11	12	41.1	11.4	5.5	Tow.	2	40	1890	Nonak, Conn.	New London, Conn.
216122		Ga. s.	Shepard Point	37	15	56.4	17.0	4.0	Ton.	3	60	1918	Vancouver, Wash.	Ketchikan, Alaska
214221		Ga. s.	Shepherd of the Hills	17	15	59.0	12.3	3.8	Pas.	3	60	1916	Branson, Mo.	St. Louis, Mo.
210130		Ga. s.	Sheppard	12	9	33.5	13.1	3.2	Pas.	2	18	1910	Mount Pleasant, S. C.	Charleston, S. C.
216380		Ga. s.	Shorogow	1,363	1,018	222.1	40.0	18.0	Frt.	0	600	1918	Savannah, Ga.	Charleston, S. C.
218107	LKST	Ga. p.	Shorman	31	38	61.0	20.5	6.0	Frt.	2	100	1919	Antioch, Calif.	San Francisco, Calif.

1 Formerly U. S. Navy launch No. 430.

2 Formerly ga. s. Shad.

3 Formerly U. S. S. Shad.

4 Formerly ga. y. Mimi D.

5 Formerly ga. y. Illico.

6 Formerly ga. y. Dohama, Jr.

7 Formerly ga. y. Shlyessa IV.

8 Formerly ga. s. Puproco No. 4.

9 Oil engine.

MERCHANT MOTOR VESSELS OF THE UNITED STATES--Continued.

Official No.	Signal letters.	Rtg.	Name of vessel.	Gross tonnage.	Net tonnage.	Length.	Breadth.	Depth.	Service.	Crew.	Indicated horsepower.	When built.	Where built.	Home port (where permanent document issues).
210018		Ga. s.	Sherman	23	18	43.8	18.1	6.1	Fsh.	8	35	1920	Seattle, Wash.	Kotlikan, Alaska.
217918		Ga. s.	Sherwood	17	12	51.0	12.5	4.9	Fsh.	5	45	1918	Wilmington, Calif.	Los Angeles, Calif.
215584		Ga. s.	Shub II	23	22	83.0	12.0	3.7	Dem.	1	28	1917	New York, N. Y.	New York, N. Y.
208410		Ga. p.	Shifter No. 2	13	11	65.4	12.0	2.0	Pas.	1	18	1911	Sardis, Ohio	Pittsburgh, Pa.
210182		Ga. s.	Shine-on	7	6	24.5	7.2	3.3	Fsh.	2	10	1912	Plum Island, Wis.	Milwaukee, Wis.
218744		Ga. s.	Shirley	11	9	37.0	10.3	4.1	Fsh.	2	25	1910	Tatoosh, Wash.	Seattle, Wash.
222225	MDQL	Ga. y.	Shirley	79	54	104.3	14.9	8.3	Yct.	3	660	1917	Brooklyn, N. Y.	Minneapolis, Minn.
222980		Ga. p.	Shirley	15	13	55.5	14.5	1.9	Tow.	1	18	1923	Pittsburgh, Pa.	Pittsburgh, Pa.
215762		Ga. s.	Shirley O.	8	8	84.8	8.0	2.2	Pas.	1	18	1917	Friar Point, Miss.	Memphis, Tenn.
217695		Ga. s.	Shishaldin	30	12	61.1	14.9	4.6	Fsh.	2	85	1919	Vancouver, Wash.	Portland, Oreg.
209077		Ga. y.	Shokoqun	30	28	50.0	10.0	6.0	Yct.	2	40	1911	Muskegon, Mich.	Chicago, Ill.
213503		Ga. s.	Show Me	9	7	30.2	7.7	3.4	Pas.	2	24	1913	Alton, Ill.	St. Louis, Mo.
202814		Ga. s.	Show Me	7	5	30.6	6.1	3.7	Frt.	1	20	1906	Juneau, Alaska	Juneau, Alaska.
207285	LIJY	Ga. y.	Shrowsbury	77	41	94.4	15.0	7.7	Yct.	4	200	1910	Boston, Mass.	New York, N. Y.
209486		Ga. s.	Shul Cha	23	23	56.8	15.6	4.5	Frt.	1	50	1912	Morehead City, N. C.	Do.
214703		Ga. s.	Shumagin	25	17	49.7	13.1	5.5	Fsh.	5	40	1917	Seattle, Wash.	Seattle, Wash.
203070		Ga. y.	Shur	23	23	58.0	12.6	5.2	Yct.	2	40	1906	Lynn, Mass.	Rochester, N. Y.
157303		Ga. s.	Slam	31	21	62.0	13.8	6.1	Fsh.	2	100	1891	Astoria, Oreg.	Seattle, Wash.
117133		Ga. s.	Slhyl	29	18	51.9	15.2	7.3	Cod.	8	1002	1902	Port Jefferson, N. Y.	Gloucester, Mass.
210226		Ga. s.	Stella	5	5	23.8	7.2	3.2	Fsh.	1	10	1911	Milwaukee, Wis.	Chicago, Ill.
207760		Ga. s.	Stokle	24	21	69.0	17.3	3.8	Fsh.	12	20	1910	Williston, N. C.	Beaufort, N. C.
203860		Ga. s.	Sidney	9	6	39.9	10.2	3.9	Fsh.	1	20	1907	Ballard, Wash.	Seattle, Wash.
116740		Ga. s.	Sidney R. Higgin	10	10	55.5	14.1	3.8	Ovs.	3	5	1890	Orlando, Md.	Crisfield, Md.
216004		Ga. s.	Sidney and Wayne	24	21	38.6	11.5	3.5	Fsh.	3	16	1918	Vermilion, Ohio	Sandusky, Ohio.
214391	LGHR	Ga. s.	Sierra	1,034	743	210.6	42.5	14.8	Frt.	22	640	1916	Hoquiam, Wash.	San Francisco, Calif.
03211	KRMV	Ga. y.	Siesta	41	39	67.1	15.0	3.3	Yct.	4	1000	1900	Croton, N. Y.	Burlington, Vt.
117298	KQDH	Ga. y.	Siesta	32	32	67.7	15.1	8.4	Yct.	2	1000	1900	New Bedford, Mass.	Philadelphia, Pa.
202230	KTWN	Ga. y.	Siesta	31	29	76.8	11.7	8.1	Yct.	2	1003	1903	New York, N. Y.	New York, N. Y.
218748	LSKP	Ga. y.	Siesta	132	114	89.0	19.5	8.0	Yct.	0	100	1919	Holly Hill, Fla.	Philadelphia, Pa.
110034	LDJK	Ga. y.	Signal	18	14	58.7	15.0	6.2	Yct.	2	1883	1883	Merion, N. Y.	Baltimore, Md.
214701		Ga. s.	Signal	19	13	40.7	12.2	6.1	Fsh.	4	30	1917	Tacoma, Wash.	Juneau, Alaska.
215184		Ga. y.	Signal	23	16	54.3	12.0	5.5	Yct.	3	300	1917	New York, N. Y.	New York, N. Y.
211071		Ga. s.	Signess	11	12	39.1	10.9	3.4	Frt.	1	21	1913	Dames Point, Fla.	Jacksonville, Fla.
203781		Ga. s.	Signon	18	14	44.6	14.8	4.2	Ovs.	2	30	1909	Bridgeport, Conn.	Bridgeport, Conn.
213317		Ga. s.	Signora	6	5	28.4	8.0	3.1	Fsh.	2	20	1911	Mantolowee, Wis.	Grand Haven, Mich.
215915		Ga. s.	Signid	11	7	36.2	10.3	4.9	Fsh.	2	22	1917	Seattle, Wash.	Seattle, Wash.
211259		Ga. s.	Silas Moloon	26	15	62.3	11.5	6.3	Frt.	1	50	1913	East Boothbay, Me.	Rockland, Me.
213917		Ga. s.	Silvan	21	16	49.2	13.9	5.0	Fsh.	2	30	1916	Seattle, Wash.	Seattle, Wash.
116810		Ga. s.	Silver Chief	12	10	37.0	13.0	3.5	Tow.	3	1898	1898	Charlevoix, Mich.	Grand Haven, Mich.
200704		Ga. s.	Silver City	21	14	47.8	14.2	3.2	Tow.	5	35	1912	Tampa, Fla.	Tampa, Fla.
210242		Ga. s.	Silver Gate	42	22	54.3	16.7	6.4	Frt.	4	125	1918	San Diego, Calif.	San Diego, Calif.
215470		Ga. y.	Silverheels II	32	21	57.6	12.2	5.0	Yct.	1	225	1917	Detroit, Mich.	Detroit, Mich.
201281		Ga. s.	Silver King	13	8	43.2	12.2	3.8	Pas.	1	1007	1907	Hollivar, Tex.	Quiverson, Tex.
217007		Ga. s.	Silver King	33	29	44.0	15.0	8.2	Fsh.	0	32	1919	Seattle, Wash.	Seattle, Wash.
200273		Ga. s.	Silver Leaf	9	9	31.3	9.5	4.0	Fsh.	3	10	1909	West Do Peru, Wis.	Milwaukee, Wis.
221281		Ga. s.	Silver Moon	11	9	34.3	11.0	3.7	Tow.	1	20	1921	St. James, Mich.	Grand Haven, Mich.
222078		Ga. s.	Silver Screen	91	62	104.4	14.7	8.4	Fsh.	8	660	1917	Pugot Sound, Wash.	Seattle, Wash.
116116		Ga. s.	Silver Spray	16	6	48.0	12.3	2.6	Oys.	1	1880	1880	Crisfield, Md.	Newport News, Va.
212123		Ga. s.	Silver Spray	20	17	52.4	13.4	3.8	Msc.	2	30	1911	Marshallberg, N. C.	Norfolk, Va.
216071		Ga. s.	Silver Spray	12	6	44.7	12.4	4.9	Fsh.	2	85	1918	San Diego, Calif.	San Diego, Calif.
218431		Ga. s.	Silver Spray	42	17	59.0	15.2	7.2	Fsh.	8	05	1919	Los Angeles, Calif.	Los Angeles, Calif.
221391		Ga. s.	Silver Spray	15	10	41.2	11.0	4.0	Pas.	2	30	1920	North Manton Island, Mich.	Grand Haven, Mich.
203522		Ga. s.	Silver Spring	14	11	47.7	11.0	3.5	Frt.	2	15	1904	Ladies Island, S. C.	Charleston, S. C.
212898		Ga. s.	Silver Springs	31	26	43.4	14.0	4.3	Pas.	3	40	1916	Silver Springs, Fla.	Jacksonville, Fla.
207120		Ga. s.	Silver Star	9	7	32.0	9.6	3.6	Fsh.	1	12	1906	Two Rivers, Wis.	Grand Haven, Mich.
214586		Ga. s.	Silver Star	13	0	38.4	11.2	4.8	Pll.	2	60	1916	Miami, Fla.	Miami, Fla.
110255		Ga. s.	Silver Wave	28	19	51.8	16.9	5.2	Msc.	4	65	1859	Bandon, Oreg.	Nome, Alaska.
213310		Ga. s.	Silver Wave	15	12	39.4	12.8	4.4	Fsh.	6	20	1915	Poulsbo, Wash.	Seattle, Wash.
220068		Ga. s.	Silver Wave	41	22	61.0	15.3	6.0	Fsh.	8	60	1920	Los Angeles, Calif.	Los Angeles, Calif.
110901	KPGL	Ga. y.	Similar	30	27	55.2	15.0	7.9	Yct.	4	20	1899	South Boston, Mass.	New York, N. Y.
207012		Ga. y.	Simple Lifo	27	15	45.8	16.5	3.4	Yct.	2	40	1910	Jacksonville, Fla.	New York, N. Y.
210153		Ga. y.	Sinbad	18	12	45.0	10.0	4.6	Yct.	1	70	1911	Detroit, Mich.	Detroit, Mich.
212101		Ga. y.	Sinbad	54	37	83.5	14.5	6.9	Yct.	2	130	1914	New York, N. Y.	New York, N. Y.
210330		Ga. y.	Sinbad III	19	16	50.0	11.1	5.0	Yct.	1	40	1912	Hoston, Mass.	Miami, Fla.
212331		Ga. y.	Sinbad V	50	23	77.4	14.1	5.6	Yct.	5	60	1914	Hoston, Mass.	Hoston, Mass.
216081		Ga. s.	Sinco	20	14	58.3	10.0	5.1	Des.	2	720	1918	New York, N. Y.	New York, N. Y.
116501		Ga. s.	Sindhal	9	7	32.7	14.0	3.3	Frt.	1	20	1880	Bayport, N. Y.	Do.
200927		Ga. s.	Sinoh	11	7	28.6	11.5	5.8	Fsh.	2	1802	1802	Camden, Mo.	Ellsworth, Me.
218550		Ga. s.	Sir Thomas	7	7	38.4	13.4	4.0	Oys.	2	16	1902	Bridgeport, Conn.	Providence, R. I.
210091		Ga. s.	Siron	41	33	55.7	15.4	7.0	Tow.	3	60	1918	Tacoma, Wash.	Seattle, Wash.

1 Formerly Ga. y. Shrowsbury.
 2 U. S. S. Shrowsbury.
 3 Formerly st. y. Friendship V.
 4 Formerly st. s. Dispatch.

5 Formerly Ga. y. Marie.
 6 Formerly Ga. y. Augusta II.
 7 Formerly Ga. y. Drusilla.
 8 Formerly Ga. y. St. Louis III.

9 Formerly Ga. y. Paloma.
 † Crude oil burner.
 ‡ Oil engine.

MERCHANT MOTOR VESSELS OF THE UNITED STATES—Continued.

Official No.	Signal letters.	Rtg.	Name of vessel.	Gross tonnage.	Net tonnage.	Length.	Breadth.	Depth.	Service.	Crew.	Indicated horsepower.	When built.	Where built.	Home port (where permanent document issues).
						<i>Feet.</i>	<i>Feet.</i>	<i>Feet.</i>						
210713		Ga. y.	Sirena	13	11	38.2	9.2	4.7	Yot.	2	40	1912	San Diego, Calif.	San Diego, Calif.
206040		Ga. y.	Sirlon	21	21	51.2	13.4	7.7	Yot.	1	18	1909	Marblehead, Mass.	Port Pinar, Mich.
214146		Ga. s.	Sirlus	21	17	42.4	12.5	5.6	Fab.	4	20	1916	Seattle, Wash.	Juneau, Alaska.
216911		Ga. p.	Sis	22	14	58.0	14.0	2.2	Tow.	1	25	1918	Wrightsville, Ohio.	Cincinnati, Ohio.
201468		Ga. y.	Sisama	19	13	49.4	12.4	4.3	Yct.	3	8	1904	Detroit, Mich.	Detroit, Mich.
210271		Ga. y.	Sisoco	12	8	35.5	10.0	5.0	Frt.	2	20	1912	Port Richmond, N. Y.	New York, N. Y.
211437		Ga. s.	Skapud II	29	23	62.0	12.1	6.4	Yct.	2	60	1913	New York, N. Y.	Do.
211598		Ga. s.	Sitka	74	60	73.0	18.4	8.4	Fsh.	10	75	1913	Seattle, Wash.	Seattle, Wash.
216642		Ga. s.	Siva	10	7	40.7	8.1	4.2	Yct.	1	20	1911	Oshkosh, Wis.	Chicago, Ill.
207807		Ga. s.	Sinslaw	11	9	35.0	9.0	3.0	Yct.	2	10	1910	Acme, Oreg.	Newport, Oreg.
117037		Ga. s.	Siva	11	9	35.0	9.0	3.0	Oys.	3	35	1901	Stratford, Conn.	New York, N. Y.
222740	MDWP	Ga. y.	Slwash III	69	61	104.3	14.9	8.3	Yct.	0	440	1917	Milwaukee, Wis.	Do.
215080		Ga. s.	Skandia Pacific	14	10	43.6	11.0	4.7	Frt.	1	38	1917	Los Angeles, Calif.	Los Angeles, Calif.
201495		Ga. s.	Skato	10	7	31.1	10.8	3.2	Yct.	1	35	1907	Ballard, Wash.	Seattle, Wash.
220669		Ga. y.	Skedaddle	18	12	57.8	10.0	4.8	Yct.	3	750	1917	Greenport, N. Y.	New York, N. Y.
203080		Ga. s.	Skoefer	12	8	45.0	8.2	2.4	Yct.	1	100	1906	Capeville, Wash.	Seattle, Wash.
204120	KWGM	Ga. y.	Skodbiaduir	70	55	90.0	15.8	0.0	Yct.	0	300	1907	Wilmington, Calif.	Los Angeles, Calif.
215144		Ga. y.	Skink	17	12	48.1	10.0	4.8	Yot.	2	180	1917	Boston, Mass.	Boston, Mass.
209548		Ga. s.	Skipjack	10	10	32.8	11.2	4.3	Fsh.	2	10	1912	Seattle, Wash.	Juneau, Alaska.
202615		Ga. s.	Skipper	11	8	43.0	14.0	3.5	Mso.	1	25	1905	Flatland, N. Y.	New York, N. Y.
201921		Ga. s.	Skipper	10	6	30.8	11.7	4.0	Frt.	2	24	1908	Mount Pleasant, S. C.	Charleston, S. C.
208137		Ga. s.	Skipper	16	11	52.3	11.3	4.3	Tow.	2	50	1910	Westlako, La.	Galveston, Tex.
218558		Ga. y.	Skipper Bill	20	13	42.7	15.0	4.4	Yot.	5	40	1919	Stratford, Conn.	Jacksonville, Fla.
202318		Ga. s.	Skookum	26	23	51.4	12.0	5.1	Fsh.	0	100	1905	Stanwood, Wash.	Seattle, Wash.
206368		Ga. s.	Skookum	14	9	41.8	11.1	4.0	Fsh.	3	50	1909	Seattle, Wash.	Do.
213163		Ga. s.	Skookum	6	5	28.1	8.4	3.2	Fsh.	1	12	1915	Do.	Ketchikan, Alaska.
121491	KRBP	Ga. y.	Skyllark	19	16	61.0	10.2	5.2	Yct.	2	100	1901	New York, N. Y.	New York, N. Y.
145923		Ga. s.	Skyllark	14	10	48.2	11.4	4.1	Frt.	1	100	1902	Warrenton, Oreg.	Seattle, Wash.
222053	MDNR	Ga. y.	Skyllark	70	54	101.3	14.0	8.3	Yot.	2	320	1917	Annapolis, Md.	New York, N. Y.
223007		Ga. y.	Skyllark II	32	21	53.0	13.0	5.7	Yct.	1	94	1923	Bay City, Mich.	Detroit, Mich.
215104		Ga. s.	Slavon	35	27	51.0	15.1	6.0	Fsh.	7	55	1917	Tacoma, Wash.	Seattle, Wash.
117185		Ga. s.	Sly Fox	7	7	39.0	12.0	6.0	Frt.	2	100	1902	Crittendon, Va.	Norfolk, Va.
210358		Ga. s.	Smile	7	7	30.5	9.4	4.2	Fsh.	1	12	1910	Astoria, Oreg.	Ketchikan, Alaska.
217781		Ga. s.	Smile	7	7	31.5	9.4	4.2	Fsh.	1	12	1910	Seattle, Wash.	Seattle, Wash.
220050		Ga. s.	Smile	42	20	50.0	17.2	6.0	Fsh.	1	60	1920	Vancouver, Wash.	Seattle, Wash.
220736		Ga. s.	Smiles	8	0	32.0	10.5	4.3	Fsh.	2	9	1920	Sitka, Alaska.	Juneau, Alaska.
202402		Ga. s.	Smith Brothers	17	11	47.1	11.6	4.2	Oys.	1	28	1905	Alameda Point, Calif.	San Francisco, Calif.
202322		Ga. s.	Smiths	10	8	40.5	11.0	4.4	Yct.	1	30	1920	Battery Park, Va.	Norfolk, Va.
220819		Ga. s.	Smuggler	15	10	49.3	11.2	6.0	Frt.	1	60	1912	Beaumont, Tex.	Port Arthur, Tex.
210765		Ga. s.	Smyth	13	8	52.0	11.5	3.0	Yct.	2	24	1900	Madison, Ill.	St. Louis, Mo.
206705		Ga. p.	Snail	15	12	40.5	10.0	2.7	Yct.	1	15	1921	Snako Creek, S. Dak.	Pomona, N. Dak.
221370		Ga. p.	Snako Creek Ferry	17	8	52.0	11.5	3.0	Yct.	1	15	1921	Snako Creek, S. Dak.	Pomona, N. Dak.
218040		Ga. p.	Snako River	13	10	52.4	18.1	2.1	Frt.	1	82	1918	Alasworth, Wash.	Portland, Oreg.
218261		Ga. s.	Snark	11	7	41.4	11.8	4.1	Fsh.	2	30	1910	Bay Center, Wash.	Astoria, Oreg.
208831		Ga. s.	Sulpo II	7	6	30.1	9.1	4.2	Fsh.	1	8	1910	Seabeck, Wash.	Seattle, Wash.
201707		Ga. s.	Sunopsy	21	16	46.0	24.4	2.5	Frt.	2	24	1911	Poplar, Mont.	Great Falls, Mont.
212767		Ga. s.	Snowball	7	7	37.0	10.4	3.0	Fsh.	1	7	1900	Ballard, Wash.	Juneau, Alaska.
210988	IWMB	Ga. s.	Snowdeer	10	11	35.0	10.0	4.0	Fsh.	2	28	1914	West De Pore, Wis.	Milwaukee, Wis.
222261	MDQT	Ga. y.	Snug	27	23	42.0	14.5	4.5	Yot.	1	65	1920	Salisbury, Md.	Philadelphia, Pa.
227742		Ga. s.	Snug	68	48	69.5	16.0	7.3	Yot.	3	74	1922	Camden, N. J.	Do.
207810		Ga. s.	Sockeye	21	9	42.4	13.5	5.4	Fsh.	3	30	1922	Fernandina, Fla.	Fernandina, Fla.
182040		Ga. s.	SOCONY 0	32	27	62.5	14.5	6.1	Fsh.	7	40	1917	Anacortes, Wash.	Los Angeles, Calif.
217723		Ga. s.	SOCONY 6	40	27	68.8	12.0	6.0	Frt.	3	100	1910	Port Richmond, N. Y.	New York, N. Y.
162946		Ga. s.	SOCONY 5	850	514	185.0	35.0	15.0	Frt.	7	320	1908	Sparrows Point, Md.	Do.
209368		Ga. s.	SOCONY 6	8	5	35.8	10.7	3.0	Frt.	1	28	1910	Gloicester, Mass.	Do.
218213		Ga. s.	SOCONY 02	848	721	107.2	35.0	14.4	Tnk.	7	300	1912	Port Richmond, N. Y.	Do.
211450		Ga. s.	SOCONY No. 2	9	6	29.6	12.5	4.0	Tnk.	1	12	1915	East Boston, Mass.	Do.
211142		Ga. s.	SOCONY No. 4	97	66	85.0	20.2	7.1	Frt.	3	100	1910	Tottenville, N. Y.	Do.
118766		Ga. s.	Sofe II	15	10	38.0	12.9	4.0	Fsh.	2	20	1913	Tacoma, Wash.	Cordova, Alaska.
205683		Ga. s.	Sofe Fournica	25	23	40.0	15.5	4.8	Frt.	3	20	1897	West Bay City, Mich.	Milwaukee, Wis.
215124		Ga. s.	Sokol	11	7	34.0	12.0	4.2	Fsh.	7	20	1908	Tacoma, Wash.	Juneau, Alaska.
110050		Ga. s.	Solano	60	40	49.7	13.7	5.5	Fsh.	1	32	1917	Anacortes, Wash.	Wrangell, Alaska.
207000		Ga. s.	Solano	8	5	39.0	9.3	4.1	Frt.	1	30	1910	Bonita, Calif.	San Francisco, Calif.
215697	IJCM	Ga. s.	Solarina	255	124	115.0	21.5	10.5	Tnk.	12	200	1913	Glasgow, Scotland	Do.
211150		Ga. s.	Solictor	15	11	38.5	13.3	4.3	Tow.	1	40	1913	Norfolk, Va.	New York, N. Y.
214792		Ga. s.	Solictor II	23	16	50.7	14.2	5.9	Frt.	3	70	1917	Baltimore, Md.	Elizabeth City, N. C.
210845	LWFR	Ga. s.	SOLITAIRE	3,350	2,027	315.0	43.7	37.0	Tnk.	32	1,000	1920	Bath, Me.	New York, N. Y.
219125		Ga. n.	Solomon I.	8	6	44.0	12.2	3.3	Fsh.	1	25	1919	Barcelona, N. Y.	Buffalo, N. Y.
213101		Ga. n.	Solta	33	22	51.4	14.3	6.3	Fsh.	8	35	1915	Tacoma, Wash.	Tacoma, Wash.

1 Formerly U. S. Navy S. C. 320.
 2 Formerly ga. y. Frameda.
 3 Formerly ga. s. Supply.

(a) barge S. O. Co. No. 6.
 (b) barge S. T. Co. No. 6.
 (c) barge Socony 6.

4 Formerly (a) barge S. O. Co. No. 5,
 (b) ga. s. B. T. Co. No. 5.
 5 Formerly (a) barge S. O. Co. No. 62,
 (b) ga. s. B. T. Co. No. 62.

MERCHANT MOTOR VESSELS OF THE UNITED STATES—Continued.

Official No.	Signal letters.	Rtg.	Name of vessel.	Gross tonnage.	Net tonnage.	Length.	Breadth.	Depth.	Service.	Crew.	Indicated horsepower.	When built.	Where built.	Home port (where permanent document issues).
211892		Ga. s.	Somehow	14	9	35.3	11.1	4.0	Fsh.	6	16	1913	Bremerton, Wash.	Juneau, Alaska.
116745		Ga. s.	Somerset	6	5	47.0	10.9	3.2	Pass.	1	36	1894	Lawsone, Md.	Annapolis, Md.
213230		Ga. s.	Somerset	15	13	43.0	12.0	3.0	Mso.	2	30	1915	Mount Vernon, Md.	Baltimore, Md.
231194	KVJN	Ga. y.	Sonoma	115	102	87.2	23.0	12.2	Yct.	14	100	1906	Boston, Mass.	New York, N. Y.
217189		Ga. s.	Sonoma	8	6	33.4	8.5	4.0	Fsh.	1	20	1910	Seattle, Wash.	Seattle, Wash.
219085		Ga. p.	Sonoma	21	13	57.3	11.8	2.5	Frt.	2	20	1910	Clarlington, Ohio.	Pittsburgh, Pa.
217808		Ga. s.	Sonora	30	15	61.2	11.6	4.3	Frt.	1	60	1910	Stockton, Calif.	San Francisco, Calif.
219225	LVMD	Ga. y.	Sonora	61	58	57.3	16.0	6.5	Yct.	8	60	1919	Holly Hill, Fla.	Miami, Fla.
212923		Ga. y.	Sony	54	38	70.5	20.7	6.0	Yct.	5	27	1915	Salisbury, Md.	Annapolis, Md.
116050		Ga. s.	Sophia	32	22	41.7	11.3	4.7	Tow.	2	100	1894	Lako Bay, Wash.	Seattle, Wash.
214304		Ga. p.	Sophia A.	9	9	64.0	9.6	1.7	Pass.	3	25	1910	Cloverport, Ky.	Louisville, Ky.
117054		Ga. s.	Sophia Johnson	43	29	54.9	16.2	8.4	Fsh.	2	30	1901	Port Angeles, Wash.	Seattle, Wash.
213735		Ga. s.	Sophia T.	9	8	23.5	8.4	3.6	Fsh.	1	18	1915	Manitowoc, Wis.	Manitowoc, Wis.
115255		Ga. s.	Sophia Van Name	20	19	46.0	13.0	4.4	Mso.	2	30	1874	Glencove, N. Y.	New York, N. Y.
157320		Ga. s.	Sophia	8	7	34.6	13.0	4.8	Mso.	1	1894	Brooklyn, N. Y.	Newark, N. J.	
207470		Ga. s.	Sophia	10	9	33.5	9.0	4.0	Fsh.	1	14	1907	Harbor Springs, Mich.	Grand Haven, Mich.
116631		Ga. s.	Sophia E.	42	26	64.5	22.8	4.5	Frt.	1	27	1895	San Francisco, Calif.	San Francisco, Calif.
117013		Ga. s.	Sophia Harms	14	13	42.0	13.6	3.8	Oys.	1	1901	Bridgeport, Conn.	New York, N. Y.	
217959		Ga. s.	Sorland	7	5	28.5	9.2	4.1	Fsh.	2	18	1910	Tacoma, Wash.	Tacoma, Wash.
221541		Ga. s.	Sosco	30	19	59.9	14.8	5.0	Pass.	1	75	1921	Newport News, Va.	Newport News, Va.
214393		Ga. s.	South Atlanto	29	24	47.8	16.6	5.0	Fah.	2	25	1916	Miami, Fla.	Savannah, Ga.
212363		Ga. p.	South Dakota	45	45	77.0	17.0	3.6	Pass.	2	30	1914	Chamberlain, S. Dak.	Pomona, N. Dak.
220843		Ga. p.	Southdown	14	6	49.0	13.2	2.0	Tow.	2	30	1920	Houma, La.	Morgan City, La.
210973		Ga. s.	South Ferry	13	10	59.0	20.5	2.7	For.	2	16	1912	Greenport, N. Y.	New York, N. Y.
222100		Ga. p.	South Ferry	32	27	63.6	10.4	3.4	Fer.	2	50	1922	Mobridge, S. Dak.	Pembina, N. Dak.
21210		Ga. s.	Southern	13	12	40.6	12.8	4.4	Fsh.	6	20	1910	Seattle, Wash.	Seattle, Wash.
211270		Ga. s.	Southern	8	6	39.0	9.5	3.8	Fsh.	1	18	1912	Fort Myers, Fla.	Key West, Fla.
220812		Ga. s.	Southern Cross	3	0	34.0	10.3	4.4	Fsh.	1	18	1920	Stanwood, Wash.	Seattle, Wash.
221069		Ga. s.	Southern Cross	11	9	41.4	9.0	3.2	Pass.	2	60	1911	Green Cove Springs, Fla.	Jacksonville, Fla.
110234		Ga. s.	South Lake	24	22	51.6	17.4	4.2	Frt.	1	1888	Washington, N. C.	Washington, N. C.	
201650		Ga. y.	Southland	69	42	85.0	18.2	3.4	Yct.	3	1904	Cocoa, Fla.	Philadelphia, Pa.	
202309		Ga. s.	Southland	27	18	60.1	13.0	5.0	Tow.	2	50	1905	Bridgeport, Conn.	Galveston, Tex.
208251		Ga. s.	Southland	14	12	50.0	8.7	2.1	Pass.	1	35	1910	Seabrook, Fla.	St. Augustine, Fla.
214920		Ga. s.	Southland	30	28	60.7	15.3	6.5	Fsh.	5	50	1917	Seattle, Wash.	Seattle, Wash.
218598		Ga. s.	Southland	74	50	70.0	20.7	5.8	Frt.	15	160	1919	Morohead City, N. C.	Beaufort, N. C.
221339		Ga. s.	Southland	11	7	41.8	12.1	4.0	Frt.	2	22	1921	Saxs, Va.	Capo Charles, Va.
221468		Ga. s.	Southland	25	20	53.9	9.3	4.0	Pass.	2	28	1921	Apalachicola, Fla.	Apalachicola, Fla.
220809	MBVK	Ga. y.	South Wind	20	18	42.3	13.2	5.1	Yct.	2	60	1920	Keyport, N. J.	New York, N. Y.
204150	KVLD	Ga. y.	Southwind III	32	25	41.1	12.0	5.7	Yct.	3	50	1906	New York, N. Y.	Newark, N. J.
215582		Ga. y.	Sovereign	19	7	40.0	9.9	4.3	Yct.	0	30	1911	Port Clinton, Ohio.	Seattle, Wash.
201558		Ga. s.	Soya	10	13	58.0	11.0	5.4	Pass.	1	1907	Everett, Wash.	Do.	
116750	KWHG	Ga. y.	Spalpeen	29	20	60.0	12.5	8.1	Yct.	2	50	1897	Bristol, R. I.	Boston, Mass.
210116		Ga. y.	Spark	19	15	40.0	11.9	5.4	Yct.	1	40	1912	Huntington, N. Y.	New York, N. Y.
116113		Ga. s.	Sparkle	11	10	30.7	13.6	4.0	Oys.	3	25	1880	Pleasant Plains, N. Y.	New Haven, Conn.
211630		Ga. s.	Sparrow	15	10	50.0	11.7	4.5	Pass.	2	70	1913	Baltimore, Md.	Baltimore, Md.
210150		Ga. s.	Sparrow IV	12	8	53.3	8.7	2.8	Frt.	2	250	1916	New York, N. Y.	Do.
218110		Ga. s.	Spartan	11	9	42.2	9.0	3.7	Pass.	1	24	1903	do.	New York, N. Y.
203351		Ga. s.	Spat	8	0	32.0	9.0	2.4	Mso.	1	1906	Hollighan, Wash.	Seattle, Wash.	
115973		Ga. s.	Spectro	14	9	46.0	13.9	3.7	Pass.	5	12	1883	Berwick, La.	Aransas Pass, Tex.
206223		Ga. y.	Speedaway	10	11	67.7	8.3	4.0	Yct.	2	200	1900	New York, N. Y.	Washington, D. C.
205109		Ga. s.	Speeder	43	20	79.0	12.5	4.5	Pass.	3	90	1903	Seattle, Wash.	Seattle, Wash.
216100		Ga. y.	Speed Up	24	16	40.7	14.0	5.7	Yct.	2	28	1918	Roselle, N. J.	New York, N. Y.
207923		Ga. s.	Speedway	15	10	59.3	10.4	3.8	Pass.	3	30	1910	Orlolo, Md.	Baltimore, Md.
215121		Ga. s.	Speedwell	28	16	51.0	14.0	6.0	Frt.	3	30	1917	Friendship, Mo.	Boston, Mass.
167772		Ga. s.	Speedwell No. 2	60	54	55.4	22.1	5.0	Frt.	0	3	1919	Lakohay, Wash.	Tacoma, Wash.
221110		Ga. y.	Speelacks	95	64	90.1	17.0	10.2	Yct.	8	600	1921	New York, N. Y.	Cleveland, Ohio.
210990		Ga. s.	Spencer	52	30	60.0	10.0	7.0	Fsh.	6	75	1913	Seattle, Wash.	Seattle, Wash.
212077		Ga. s.	Spencer	25	17	40.1	13.1	5.1	Fsh.	6	25	1914	do.	Do.
205865		Ga. s.	Spencer D. Fletcher	10	7	46.0	15.0	3.5	Mso.	1	26	1908	Leomont, Va.	Washington, D. C.
203264		Ga. s.	Splder	8	6	34.0	8.2	3.2	Fsh.	1	10	1908	Anacortes, Wash.	Port Townsend, Wash.
210580		Ga. s.	Splder	7	5	30.0	10.8	2.8	Frt.	1	6	1912	Iglutalik, Alaska.	Nome, Alaska.
120410		Ga. s.	Splndrift	23	21	33.0	17.7	6.4	Fsh.	1	10	1881	Groton, Conn.	New York, N. Y.
204519		Ga. y.	Splndrift	31	26	65.0	14.5	0.1	Yct.	2	30	1907	San Diego, Calif.	Los Angeles, Calif.
222925		Ga. s.	Splndrift	11	7	37.7	0.2	5.3	Mso.	1	30	1903	Albany, N. Y.	New York, N. Y.
218399		Ga. s.	Splnt-Firo	21	14	59.0	11.0	5.1	Yct.	2	125	1911	Greenville, Mo.	Do.
117120		Ga. s.	Spokane	18	12	50.0	10.9	4.0	Pass.	1	200	1902	Brydno, Wash.	Seattle, Wash.
215274		Ga. s.	Spokane	34	28	52.4	15.8	6.8	Frt.	9	20	1917	Gig Harbor, Wash.	Los Angeles, Calif.
209309		Ga. s.	Sport	0	3	20.2	8.0	3.0	Pass.	1	14	1904	Manitowoc, Wis.	Manitowoc, Wis.
213201		Ga. s.	Sport	6	6	25.0	8.2	3.1	Fsh.	3	10	1914	Green Bay, Wis.	Do.
215267		Ga. s.	Sport	27	24	52.9	10.7	3.3	Frt.	3	30	1917	Chester, Md.	Baltimore, Md.
211912		Ga. s.	Sportsman	45	30	59.0	10.8	6.8	Pass.	1	43	1913	Marco, Fla.	Tampa, Fla.

1 Formerly ga. y. Savarona.
 2 Formerly ga. p. Verna Mo.
 3 Formerly ga. s. Cirkenica.
 4 Formerly ga. y. Ichthyosaurus.
 5 Formerly ga. y. Eliza M.

(a) ga. s. Gertrude III.
 (b) ga. s. Taulwaha.
 c) ga. s. Lady Jane.
 (d) ga. y. Colin B. II.
 7 Formerly ga. s. Bainbridge.

8 Formerly ga. s. Irvin D. Baxter.
 9 Formerly slip. y. Ferguson.
 10 Formerly ga. y. Yankee Girl.
 11 Formerly ga. y. Klu-Nah-Beh.
 † Oil engine.

MERCHANT MOTOR VESSELS OF THE UNITED STATES—Continued.

Official No.	Signal letters.	Rtg.	Name of vessel.	Gross tonnage.	Net tonnage.	Length.	Breadth.	Depth.	Service.	Crew.	Indicated horsepower.	When built.	Where built.	Home port (where permanent document issues).
216705		*Ga. p.	Spot.	7	7	34.0	9.0	2.5	Tow.	2	15	1914	Louisville, Ky.	Louisville, Ky.
116626		Ga. s.	Spray.	0	9	27.6	13.4	4.0	Mso.	2	1894	East Greenwich, R. I.	Newport, R. I.	
117169		Ga. s.	Spray.	8	5	32.3	11.8	3.1	Frt.	1	1895	Currituck, Va.	Newport News, Va.	
201123		Ga. s.	Spray.	15	12	46.7	12.2	4.1	Frt.	3	1902	Fall River, Mass.	Newport, R. I.	
202399		Ga. y.	Spray.	13	9	50.0	9.7	3.6	Pas.	1	1904	Bulzer, Alaska.	Ketchikan, Alaska.	
201081		Ga. s.	Spray.	21	14	49.2	10.6	5.1	Yef.	1	1905	Taunton, Mass.	Washington, D. C.	
205538		Ga. s.	Spray.	10	5	32.3	12.6	5.8	Cod.	2	1908	Friendship, Md.	Southwest Harbor, Me.	
207021		Ga. s.	Spray.	7	7	37.8	9.2	2.7	Mso.	1	1908	Atlantic, N. C.	New Bern, N. C.	
209151		Ga. s.	Spray.	15	10	43.5	12.5	4.1	Tow.	2	1909	McClellanville, S. C.	Georgetown, S. C.	
210532		Ga. s.	Spray.	7	5	28.6	8.9	3.6	Pas.	1	1910	Traverse City, Mich.	Grand Haven, Mich.	
214202		Ga. y.	Spray.	6	5	26.2	7.8	3.0	Fsh.	1	1910	Manitowoc, Wis.	Do.	
214592		Ga. s.	Spray.	14	10	38.6	12.5	4.4	Yef.	2	20	1916	San Diego, Calif.	San Diego, Calif.
216269		Ga. s.	Spray.	14	11	47.2	12.9	3.5	Pas.	1	30	1914	St. Andrew, Fla.	Tampa, Fla.
221092		Ga. s.	Spray.	39	20	49.0	15.6	7.9	Fsh.	5	60	1917	Toledo, Ore.	Portland, Ore.
222501		Ga. y.	Spray.	16	12	39.1	12.7	5.1	Frt.	1	38	1921	Fairhaven, Mass.	New Bedford, Mass.
208612		Ga. s.	Spray.	7	5	26.0	12.4	3.9	Yef.	1	7	(f)	New York, N. Y.	New York, N. Y.
221553		Ga. y.	Spray II.	41	37	57.0	12.6	6.0	Yef.	1	50	1911	New York, N. Y.	Detroit, Mich.
116765		Ga. s.	Spray III.	68	33	67.0	16.0	8.5	Yef.	2	125	1921	Trenton, Mich.	Do.
210654		Ga. s.	Spr.	8	7	29.0	12.5	3.9	Fsh.	3	10	1897	Key West, Fla.	Key West, Fla.
211265		Ga. s.	Spr.	0	3	32.3	12.4	5.3	Pas.	1	12	1892	Harrison, N. J.	Newark, N. J.
218172		Ga. s.	Squalter.	15	14	35.0	10.2	3.9	Fsh.	3	12	1913	Marquette, Wis.	Milwaukee, Wis.
221105		Ga. p.	Squaldum II.	16	11	51.0	11.2	5.1	Yef.	2	125	1917	New York, N. Y.	Buffalo, N. Y.
117091		Ga. s.	Squidrel.	10	19	51.5	12.0	2.8	Tow.	3	15	1921	Livermore, Ky.	Louisville, Ky.
220372		Ga. s.	Stallord I.	14	10	50.0	15.0	4.0	Mso.	4	1	1901	Pocomoke City, Md.	Newport News, Va.
214996		Ga. s.	Stamrud.	7	6	20.4	9.4	3.9	Fsh.	1	7	1920	Seattle, Wash.	Seattle, Wash.
116913		Ga. s.	Standard.	22	14	44.5	12.4	6.0	Fsh.	3	40	1917	Tacoma, Wash.	Do.
117135		Ga. s.	Standard.	17	14	42.5	14.7	3.9	Frt.	8	1000	1900	Key West, Fla.	Key West, Fla.
203230		Ga. s.	Standard.	33	30	51.3	15.7	4.6	Frt.	2	100	1902	Patchogue, N. Y.	New York, N. Y.
201773		Ga. s.	Standard.	14	9	40.1	10.6	4.2	Pas.	1	30	1906	Galveston, Tex.	Galveston, Tex.
205372		Ga. s.	Standard.	14	10	41.0	12.5	4.3	Pas.	6	1007	1907	Dockton, Wash.	Seattle, Wash.
206397		Ga. s.	Standard.	12	8	35.5	11.8	4.4	Msc.	1	30	1908	Hofquani, Wash.	Do.
209117		Ga. s.	Standard.	27	12	42.9	12.2	3.8	Frt.	1	18	1909	Highlands, N. J.	Perth Amboy, N. J.
208188		Ga. s.	Standard.	12	13	57.3	15.2	4.2	Tow.	4	60	1909	Vonice, Ia.	New Orleans, La.
208487		Ga. s.	Standard.	16	10	45.8	11.8	4.0	Fsh.	4	30	1911	Ketchikan, Alaska.	Kotchtikan, Alaska.
209608		Ga. s.	Standard.	18	12	45.0	11.0	4.5	Fsh.	2	35	1911	Wrangell, Alaska.	Wrangell, Alaska.
210721		Ga. s.	Standard.	15	12	51.2	9.9	3.9	Pas.	1	60	1911	Marshfield, Ore.	Newport, Ore.
212760		Ga. s.	Standard.	21	16	47.5	13.9	5.3	Tow.	3	32	1912	Catano, P. R.	San Juan, P. R.
217385		Ga. s.	Standard.	10	6	36.0	10.7	4.0	Frt.	1	37	1914	Camden, N. J.	Norfolk, Va.
220705		Ga. s.	Standard.	44	36	59.1	15.4	6.8	Fsh.	8	65	1918	Tacoma, Wash.	Los Angeles, Calif.
222799	MFBH	Ga. y.	STANDARD SERVICE.	28	22	40.7	13.0	6.5	Yef.	2	37	1920	Brooklyn, N. Y.	New York, N. Y.
214110	LGJF	†El. s.	STANDARD SERVICE.	1,271	765	210.0	40.1	16.1	Tnk.	17	600	1923	San Francisco, Calif.	San Francisco, Calif.
18318		Ga. s.	STANDTOW No. 1.	1,055	1,550	252.0	43.7	21.2	Frt.	17	300	1916	Toledo, Ohio.	New York, N. Y.
207557		Ga. s.	Stanhope.	11	10	43.9	14.8	4.5	Frt.	1	27	1855	Bristol, R. I.	Do.
211351		Ga. s.	Stanley.	15	16	46.0	12.0	4.0	Frt.	1	37	1910	Crittendon, Va.	Norfolk, Va.
213096		Ga. s.	Stanley.	22	15	49.0	12.5	4.4	Fsh.	6	20	1913	Seattle, Wash.	Kotchtikan, Alaska.
212885		Ga. s.	Stanley.	23	15	43.5	12.5	5.2	Frt.	7	20	1915	Tacoma, Wash.	Tacoma, Wash.
220661		Ga. s.	Stanley.	14	7	43.8	10.7	4.3	Frt.	2	20	1914	Two Harbors, Minn.	Duluth, Minn.
222430		Ga. s.	Stanley B.	13	11	39.7	12.9	5.4	Fsh.	2	22	1920	Westerly, R. I.	Newport, R. I.
210189		Ga. s.	Stanley D.	25	22	65.0	17.8	2.9	Per.	1	12	1922	Swanton, Vt.	Hurlington, Vt.
22429		Ga. s.	Stanley II.	12	11	28.8	7.2	4.2	Pas.	2	20	1908	Clayton, N. Y.	Capa Vincent, N. Y.
213300		Ga. s.	Stanley Howard.	14	13	41.5	17.7	3.6	Fsh.	1	15	1895	Northport, N. Y.	New York, N. Y.
213391		Ga. s.	Stanley, Jr.	15	11	30.3	11.2	4.4	Fsh.	4	20	1915	Seattle, Wash.	Astoria, Ore.
110591		Ga. s.	Stannife.	15	10	56.8	13.5	2.6	Pas.	1	60	1915	Galveston, Tex.	Galveston, Tex.
221461		Ga. p.	Stanton.	22	10	48.5	18.4	6.4	Oys.	4	36	1893	Bridgeton, N. J.	Philadelphia, Pa.
116359		Ga. s.	Star.	7	7	49.9	11.1	1.4	Frt.	1	35	1921	Stanton, N. Dak.	Pomplun, N. Dak.
116961		Ga. s.	Star.	6	5	31.3	12.0	1.9	Oys.	2	25	1890	Matagorda, Tex.	Galveston, Tex.
203018		Ga. p.	Star.	13	11	33.8	17.8	4.1	Pas.	2	25	1898	Shipyard, Ga.	Charleston, S. C.
206127		Ga. s.	Star.	8	5	39.7	10.0	2.9	Pas.	1	1	1906	Seattle, Wash.	Seattle, Wash.
209558		Ga. s.	Star.	12	8	40.2	9.2	3.6	Tow.	1	20	1909	Prosper, Ore.	Marshfield, Ore.
209697		Ga. s.	Star.	14	9	53.6	12.4	3.5	Pas.	1	40	1912	Astoria, Ore.	Astoria, Ore.
211411		Ga. s.	Star.	20	13	49.5	12.6	6.7	Fsh.	3	37	1912	Noank, Conn.	Boston, Mass.
211450		Ga. s.	Star.	7	6	38.0	8.4	3.0	Fsh.	1	20	1913	Seattle, Wash.	Seattle, Wash.
212335		Ga. s.	Star.	12	10	40.6	11.0	3.6	Pas.	2	40	1913	Brooklyn, N. Y.	Boston, Mass.
213883		Ga. s.	Star.	43	35	61.3	16.0	7.0	Fsh.	7	30	1914	Pascagoula, Miss.	Mohile, Ala.
220663		Ga. s.	Star.	15	12	37.8	11.0	5.2	Fsh.	1	16	1916	Seattle, Wash.	Wrangell, Alaska.
220384		Ga. s.	Star.	52	28	68.3	17.2	7.1	Fsh.	5	100	1920	Los Angeles, Calif.	Los Angeles, Calif.
221197		Ga. s.	Star.	42	29	59.4	15.6	7.0	Fsh.	9	60	1920	Gig Harbor, Wash.	Tacoma, Wash.
213598		Ga. s.	Star.	11	7	35.0	10.3	4.0	Fsh.	3	16	1921	Tacoma, Wash.	Do.
214763		Ga. s.	Starcol.	30	20	52.2	14.1	6.3	Fsh.	2	60	1916do.	Portland, Ore.
22282		Ga. s.	Star of Heaven.	30	20	52.1	14.4	6.9	Fsh.	7	40	1917do.	Seattle, Wash.
209070		Ga. s.	Star of the Bay.	15	9	49.6	10.8	5.1	Pas.	1	36	1910	Norfolk, Va.	Fall River, Mass.
206209		Ga. s.	Star of the Sea.	11	8	30.3	10.0	3.8	Pas.	3	40	1908	Fall River, Mass.	Do.
206209		Ga. s.	Starograd.	12	11	34.5	11.6	4.7	Fsh.	6	16	1909	Tacoma, Wash.	Tacoma, Wash.

1 Formerly ga. y. Helen III.
 2 Formerly ca. y. Ruby III.

3 Formerly ga. s. Twillite.
 4 Formerly slp. y. North Star.

† Unknown.
 ‡ Diesel electric.

MERCHANT MOTOR VESSELS OF THE UNITED STATES—Continued.

Official No.	Signal letters.	Rig.	Name of vessel.	Gross tonnage.	Net tonnage.	Length.	Breadth.	Depth.	Service.	Crew.	Indicated horsepower.	When built.	Where built.	Home port (where permanent licenses).
218930		Ga. s.	Starlight	45	35	65.0	15.4	6.8	Fsh.	3	60	1919	Tacoma, Wash.	Seattle, Wash.
211511		Ga. s.	Starling	25	17	56.0	13.2	6.4	Tow.	2	100	1913	Seattle, Wash.	Do.
213614	LFNW	Ga. y.	Starling	44	39	74.0	18.4	6.0	Yet.	5	60	1916	Ballsblury, Md.	Philadelphia, Pa.
216936		Ga. s.	Starling	42	35	55.4	15.4	6.0	Fsh.	0	60	1918	Tacoma, Wash.	Seattle, Wash.
116930		Ga. s.	Starble	18	11	43.8	13.3	6.7	Frt.	4	24	1900	East Machles, Mo.	Eastport, Mo.
116630		Ga. s.	Steelhead	35	24	66.1	14.8	6.0	Tow.	3	100	1898	Fairhaven, Wash.	Seattle, Wash.
116014		Ga. s.	Steelman R. Lee, Jr.	16	7	46.0	16.2	4.2	Oys.	6	25	1894	Dorohester, N. J.	Wilmington, Del.
222992	MFCF	Ga. s.	Steelmotor	1,095	673	250.3	42.9	17.2	Frt.	10	760	1923	Keary, N. J.	New York, N. Y.
115788		Ga. s.	Stella	11	8	37.4	13.3	8.7	Fsh.	3	24	1881	Patchogue, N. Y.	Philadelphia, Pa.
222815	MFBQ	Ga. y.	Stella	32	22	55.8	15.8	9.2	Yet.	3	40	1923	Boston, Mass.	Belfast, Mo.
116802		Ga. s.	Stella Adklus	11	10	38.0	14.0	2.8	Mso.	2	1898	Galveston, Tex.	Morgan City, La.
117189		Ga. s.	Stella Allen	14	11	44.0	12.1	2.6	Frt.	1	1902	Morohoad City, N. C.	Beaufort, N. C.
210342		Ga. s.	Stella B.	6	6	28.4	12.0	3.5	Fsh.	1	15	1912	Patchogue, N. Y.	New York, N. Y.
116203		Ga. s.	Stella I. Lewis	12	7	54.5	14.5	3.7	Frt.	3	7	1889	Orlolo, Md.	Elizabeth City, N. C.
222541		Ga. s.	Stella K.	6	6	20.1	8.8	3.2	Pas.	1	12	(t)	Philadelphia, Pa.
218844		Ga. s.	Stella P.	9	7	36.8	13.0	2.9	Oys.	3	12	1908	Cut Off, La.	New Orleans, La.
115985		Ga. s.	Stella Pokert	17	11	55.0	16.7	6.6	Frt.	1	55	1881	Bath, Me.	Ellsworth, Me.
117121		Ga. s.	Stella M. Coffin	9	6	35.3	12.4	4.0	Fsh.	12	10	1902	Hjremen, Me.	Rockland, Me.
218828		Ga. s.	Stella Maris	10	8	36.9	11.2	4.3	Mso.	1	20	1912	Elizabeth, N. J.	New York, N. Y.
216265		Ga. s.	Stella of Italy	19	6	46.1	13.6	6.0	Fsh.	4	35	1918	Ipswich, Mass.	Boston, Mass.
222248		Ga. s.	Stellonwerf	77	44	104.3	14.6	7.9	Fsh.	6	500	1918	College Point, N. Y.	New York, N. Y.
116241		Ga. s.	Stephen Lark	13	10	57.6	16.6	4.6	Oys.	2	1888	Tilghmans Island, Md.	Reedville, Va.
96672		Ga. s.	Sterling	14	7	43.2	15.6	4.0	Oys.	3	1903	Tottenville, N. Y.	New Haven, Conn.
116050		Ga. s.	Sterling	11	10	45.8	14.0	3.9	Frt.	2	1895	Double Hayon, Tex.	Port Lavaca, Tex.
293712		Ga. s.	Sterling	13	7	45.0	11.2	3.7	Tow.	1	1900	Morohoad City, N. C.	Washington, N. C.
296422		Ga. s.	Sterling	8	6	36.1	9.2	3.4	Mso.	1	20	1909	Clinton, Wash.	Tacoma, Wash.
299667		Ga. s.	Sterling	14	12	30.2	12.0	4.0	Pas.	2	27	1909	East Orange, N. J.	Nowark, N. J.
299362		Ga. s.	Sterling	8	6	30.3	6.9	3.4	Pas.	1	25	1911	Daytona, Fla.	Miami, Fla.
213690		Ga. s.	Sterling	6	6	25.3	7.8	3.5	Fsh.	2	10	1912	St. James, Mich.	Grand Haven, Mich.
212802		Ga. s.	Sterling Brothers	9	6	43.0	10.8	3.9	Frt.	1	25	1914	Crisfield, Md.	Crisfield, Md.
201469		Ga. s.	Sterling Sisters	23	16	61.0	10.2	4.0	Frt.	2	14	1901	Do.	Do.
217323		Ga. s.	Stovedoro	10	6	37.5	11.5	3.5	Pas.	1	30	1911	Chincoteague Island, Va.	Nowport News, Va.
221084		Ga. s.	Stovo V.	18	12	45.5	14.4	3.9	Fsh.	2	60	1920	Buffalo, N. Y.	Sandusky, Ohio.
219738		Ga. s.	Stovo Z.	9	6	37.8	12.3	2.0	Oys.	2	12	1907	Empire, La.	New Orleans, La.
222783		Ga. s.	Stewart Brothers	21	16	54.2	14.0	5.0	Frt.	2	25	1923	Amburg, Va.	Crisfield, Md.
299440		Ga. p.	Stewart Peck	54	54	74.7	13.4	4.3	Frt.	2	80	1911	Kansas City, Kans.	Kansas City, Mo.
297460	LHMN	Ga. s.	Stilto	136	91	105.7	21.8	11.7	Fsh.	18	1910	Glocester, Mass.	Glocester, Mass.
142205		Ga. s.	Stinson	27	18	49.1	13.4	6.3	Tow.	1	60	1914	Seattle, Wash.	Seattle, Wash.
136174		Ga. s.	Stirling	21	18	46.1	15.4	6.2	Oys.	3	1891	South Norwalk, Conn.	Hridgeport, Conn.
217761		Ga. s.	Stirling	12	8	43.4	9.4	4.6	Mso.	1	45	1918	Greenport, N. Y.	New York, N. Y.
215194		Ga. s.	Stockton	14	9	54.0	11.8	3.7	Frt.	1	65	1917	Stockton, Calif.	San Francisco, Calif.
222310		Ga. s.	Stockton No. 2	131	93	80.1	50.0	6.3	Frt.	2	60	1916	Sausalito, Calif.	Do.
205539		Ga. s.	Stone 2	15	10	41.4	14.0	5.0	Tow.	4	75	1908	Southburgh, N. Y.	Wilmington, N. C.
202029		Ga. s.	Stone 3	14	10	50.0	13.1	3.0	Frt.	2	45	1905	Southport, N. C.	Do.
212990		Ga. s.	Stone 4	12	8	40.4	12.6	3.0	Frt.	3	18	1915	Do.	Do.
150810		Ga. s.	Stone 5	31	31	63.0	19.5	4.0	Frt.	5	30	1899	Beaufort, N. C.	Do.
214486		Ga. s.	Stonewall Jackson	12	6	44.0	9.8	4.1	Frt.	3	8	1902	Somerset County, Md.	New Bern, N. C.
218945		Ga. s.	Stonewall Jackson	9	7	41.3	10.6	2.2	Oys.	3	20	1912	Cut Off, La.	New Orleans, La.
203081		Ga. s.	Stono	10	7	34.6	12.8	4.5	Frt.	1	1900	Mount Pleasant, S. C.	Charleston, S. C.
207070		Ga. s.	Stork	7	5	31.8	9.7	2.8	Pas.	1	4	1901	Croton-on-Hudson, N. Y.	Kay West, Fla.
208504		Ga. s.	Stork	17	12	44.6	13.2	6.0	Fsh.	4	15	1911	Port Blakely, Wash.	Unalaska, Alaska.
210087		Ga. s.	Storm King	79	66	76.0	20.5	6.3	Fsh.	18	100	1919	Port Blakely, Wash.	Beaufort, N. C.
209097		Ga. p.	Stover	35	27	57.0	18.0	3.0	Tow.	4	25	1908	Harwick, La.	New Orleans, La.
212262		Ga. p.	Stover	32	20	72.5	18.2	2.9	Frt.	7	25	1914	Allemands, La.	Do.
117203		Ga. s.	Stranger	40	26	73.6	19.4	9.0	Fsh.	10	38	1903	Essex, Mass.	Portland, Me.
201310		Ga. s.	Stranger	40	33	62.4	20.0	5.5	Frt.	3	1901	Tottenville, N. Y.	New York, N. Y.
202767		Ga. s.	Stranger	9	6	30.4	12.0	2.3	Mso.	1	10	1906	Miami, Fla.	St. Augustine, Fla.
203641		Ga. s.	Stranger	14	10	44.8	13.7	4.0	Pas.	3	20	1906	New Haven, Conn.	Miami, Fla.
211910		Ga. s.	Stranger	9	0	42.0	10.5	3.6	Fsh.	2	25	1913	Craig, Alaska	Wrangell, Alaska.
211406		Ga. y.	Strangways	46	31	62.2	14.3	6.4	Yet.	3	100	1913	Port Clinton, Ohio	Chicago, Ill.
201200	LBDH	Ga. y.	Stroller	46	39	62.5	16.0	4.2	Yet.	3	1904	Baltimore, Md.	New York, N. Y.
202005		Ga. y.	Stroller	11	8	49.0	8.7	3.0	Frt.	1	1905	Tacoma, Wash.	Port Townsend, Wash.
203558		Ga. s.	Stroller	12	11	38.0	14.0	3.0	Frt.	1	1908	Patchogue, N. Y.	Philadelphia, Pa.
203501		Ga. y.	Stroller	17	16	40.1	12.2	6.3	Yet.	1	12	1895	Bristol, R. I.	New York, N. Y.
221445		Ga. s.	Stroller	7	6	33.4	10.7	4.5	Mso.	2	15	(t)	Do.
218220		Ga. s.	Struglio	13	9	42.0	13.0	4.6	Frt.	2	21	1910	Wicassaw, Min.	Beothbay, Mo.
201911		Ga. y.	Sturdy	52	45	58.4	15.4	7.8	Yet.	2	90	1905	Manchester, Mass.	New York, N. Y.
214342		Ga. p.	Sturdy	15	14	30.2	8.1	2.5	Pas.	1	10	1914	St. Louis, Mo.	Memphis, Tenn.
213533		Ga. s.	Sturges	11	9	38.3	11.4	4.7	Fsh.	2	40	1916	San Diego, Calif.	San Diego, Calif.

1 Formerly ga. s. Vesper No. B-655.
 2 Formerly U. S. subchaser No. 417.
 3 Formerly ga. s. H. C. Ellis.
 4 Formerly ga. s. Edith A.
 5 Formerly st. s. a) Shanley, b) Fannellobello Stewart.
 6 Formerly ga. s. Isabel.
 7 Formerly ga. s. Eva.
 8 Formerly ga. s. Prince.
 9 Formerly ga. y. a) Niagara, b) Teucer, c) Sylvia II.
 10 Formerly ga. y. Rellance.
 11 Formerly ga. y. Sylvia, a) ga. y. I. Imit, b) ga. y. Sturdy, c) U. S. S. Sturdy.
 † Unknown.

MERCHANT MOTOR VESSELS OF THE UNITED STATES—Continued.

Official No.	Signal letters.	Rig.	Name of vessel.	Gross tonnage.	Net tonnage.	Length.	Breadth.	Depth.	Service.	Crew.	Indicated horsepower.	When built.	Where built.	Horne port (where permanent document issues).
203574		Ga. s.	Success	13	9	48.0	8.8	3.0	Pas.	1	20	1900	Bay Center, Wash.	San Diego, Calif.
209527		Ga. s.	Success	18	12	53.6	14.5	4.0	Pas.	1	50	1911	Oakland, Calif.	San Francisco, Calif.
215034		Ga. s.	Success	18	14	40.0	13.4	4.6	Fsh.	2	20	1917	Apalachicola, Fla.	Pensacola, Fla.
216080		Ga. s.	Success	11	7	39.7	11.3	3.8	Frt.	1	25	1916	Alameda, Calif.	San Francisco, Calif.
221162		Ga. p.	Success	12	10	38.7	9.0	2.7	Pas.	2	40	1919	Calhoun, Ky.	Louisville, Ky.
214105		Ga. s.	Success	11	7	37.6	12.4	4.8	Fsh.	1	25	1916	San Diego, Calif.	San Diego, Calif.
221290		Ga. s.	Success	9	8	32.2	9.2	3.8	Pas.	2	14	1918	Gettysburg, Wash.	Seattle, Wash.
206708		Ga. s.	Sudan	15	10	50.1	15.5	5.8	Tow.	1	20	1908	San Francisco, Calif.	San Francisco, Calif.
209028		Ga. s.	Sue	9	7	40.0	8.0	5.0	Frt.	1	15	1911	Irvington, Va.	Reedville, Va.
201344		Ga. y.	Sue-Don	18	15	43.3	14.0	4.6	Yct.	1	1	1904	Bay City, Mich.	Detroit, Mich.
218327	LRQU	Ga. y.	Suaja	52	27	78.8	13.8	0.8	Yct.	1	175	1919	Seattle, Wash.	Seattle, Wash.
219970		Ga. s.	Suamez	26	16	41.7	13.0	6.5	Fsh.	1	35	1920	Tacoma, Wash.	Do.
117192		Ga. s.	Sulsun City	142	73	84.5	23.5	6.5	Frt.	6	100	1902	San Francisco, Calif.	San Francisco, Calif.
208147		Ga. y.	Sultino	46	31	55.9	15.3	4.0	Yct.	3	21	1911	Fort Myers, Fla.	Key West, Fla.
222962		Ga. y.	Sullo	79	64	104.3	14.9	8.3	Yct.	2	220	1917	Greenport, N. Y.	New York, N. Y.
213140		Ga. y.	Sumao	17	14	49.8	9.3	4.8	Yct.	1	40	1915	Alton, Ill.	St. Louis, Mo.
205110		Ga. y.	Sumlda	22	18	59.8	11.0	5.6	Yct.	2	48	1908	New York, N. Y.	Annapolis, Md.
203470		Ga. s.	Summer	18	12	47.6	9.7	2.9	Tow.	1	33	1906	Everett, Wash.	Seattle, Wash.
209542		Ga. s.	Summer	50	34	61.4	18.0	7.8	Fsh.	2	65	1912	Seattle, Wash.	Do.
208871		Ga. s.	Sun	18	12	44.5	12.5	4.3	Fsh.	6	20	1911	Tacoma, Wash.	Do.
216708		Ga. s.	Sunapeo	51	18	74.5	18.0	8.0	Fsh.	11	40	1918	East Boothbay, Me.	Portland, Me.
116804		Ga. s.	Sunbeam	7	7	25.4	12.0	3.8	Fsh.	1	7	1898	Ilyannisport, Mass.	New York, N. Y.
203274		Ga. s.	Sunbeam	8	6	32.9	8.6	2.8	Pas.	1	15	1906	Tacoma, Wash.	New York, N. Y.
209743		Ga. y.	Sunbeam	27	15	57.2	11.2	7.8	Yct.	2	50	1912	Camden, Me.	Ellsworth, Me.
211916		Ga. s.	Sunbeam	24	16	44.3	13.8	5.3	Fsh.	1	40	1914	Seattle, Wash.	Ketchikan, Alaska.
212482		Ga. s.	Sunbeam	11	6	42.8	16.0	6.3	Frt.	3	12	1914	Do Lisle, Miss.	Gulfport, Miss.
214338		Ga. s.	Sunbeam	7	5	20.5	8.3	4.1	Fsh.	2	8	1916	Seattle, Wash.	Seattle, Wash.
216381		Ga. s.	Sunbeam	6	5	29.2	8.4	3.8	Fsh.	1	30	1918	Do.	Do.
222099		Ga. y.	Sunbeam	22	8	51.2	13.5	7.7	Yct.	0	22	1922	Boothbay Harbor, Me.	New York, N. Y.
210982		Ga. s.	Sunbeam	43	29	58.7	15.2	6.8	Fsh.	8	80	1920	Tacoma, Wash.	Los Angeles, Calif.
218290		Ga. y.	Sunbeam III	17	12	47.8	11.6	4.0	Yct.	3	85	1917	New York, N. Y.	Tampa, Fla.
212047		Ga. y.	Sundart II	16	11	45.3	10.9	5.5	Yct.	3	48	1914	Do.	New York, N. Y.
218800		Ga. y.	Sun Dial	29	15	53.0	13.8	6.2	Yct.	3	100	1910	Chicago, Ill.	New Orleans, La.
145163		Ga. s.	Sunflower	28	10	53.0	17.0	4.0	Oys.	2	30	1877	Middlesex County, Va.	Newport News, Va.
201084		Ga. s.	Sunflower	20	10	51.3	12.2	5.6	Cod.	5	60	1904	Manitowoc, Wis.	Gloucester, Mass.
218601	LSIJ	Ga. y.	Sunflower	62	42	68.8	17.0	7.5	Yct.	2	103	1910	Bristol, R. I.	Philadelphia, Pa.
207740		Ga. s.	Sunflower II	13	0	64.0	13.2	3.7	Pas.	1	80	1910	Cedar Bayou, Tex.	Galveston, Tex.
205750		Ga. s.	Sun Flower	22	16	57.0	13.5	4.0	Frt.	2	38	1903	Mount Vernon, Wash.	Seattle, Wash.
217957		Ga. s.	Sunland	31	26	53.7	14.3	0.2	Fsh.	5	55	1910	Seattle, Wash.	Ketchikan, Alaska.
205623		Ga. s.	Sunlight	15	10	46.4	15.3	4.5	Pas.	1	30	1908	Alameda, Calif.	San Francisco, Calif.
220213		Ga. s.	Sunlight	40	23	61.1	15.5	7.1	Fsh.	8	80	1920	Los Angeles, Calif.	Los Angeles, Calif.
214557	LGMK	Ga. s.	SUNLITE	16	10	46.4	15.3	4.5	Frt.	18	320	1916	Toledo, Ohio	New York, N. Y.
211931		Ga. s.	Sunny Point	20	18	47.2	13.9	5.3	Fsh.	7	35	1914	Tacoma, Wash.	Ketchikan, Alaska.
116351		Ga. s.	Sunol	13	9	56.0	14.5	3.3	Frt.	1	1	1890	Fishing Island, Md.	Elizabeth City, N. C.
214649		Ga. s.	Sunrays	40	33	55.6	15.1	6.7	Fsh.	7	50	1916	Tacoma, Wash.	Los Angeles, Calif.
203093		Ga. y.	Sunrise	18	17	40.8	10.0	4.0	Yct.	1	40	1906	Boston, Mass.	New York, N. Y.
203997		Ga. s.	Sunrise	13	9	40.6	9.2	3.3	Pas.	1	1	1907	Marshfield, Ore.	Marshfield, Ore.
207107		Ga. s.	Sunrise	13	12	33.0	10.5	4.0	Fsh.	3	30	1900	Manitowoc, Wis.	Millwaukee, Wis.
209706		Ga. s.	Sunrise	17	15	41.0	12.6	4.2	Fsh.	3	27	1912	Ketchikan, Alaska	Ketchikan, Alaska.
211535		Ga. s.	Sunrise	9	6	30.0	8.5	2.5	Frt.	1	35	1913	Manotta, Wash.	Seattle, Wash.
210928		Ga. s.	Sunrise	30	24	57.8	14.6	7.6	Fsh.	7	50	1919	Los Angeles, Calif.	Los Angeles, Calif.
222021		Ga. s.	Sunrise	9	6	35.0	10.8	4.0	Frt.	1	20	1922	Leonardo, N. J.	New York, N. Y.
201809		Ga. s.	Sunrise	10	7	35.0	9.4	3.4	Mso.	3	25	1907	Hallard, Wash.	Seattle, Wash.
206114		Ga. s.	Sunset	12	8	40.2	9.2	3.0	Pas.	1	15	1909	Prosper, Ore.	Marshfield, Ore.
209018		Ga. s.	Sunset	35	24	56.3	16.0	6.4	Fsh.	7	50	1912	Tacoma, Wash.	Juneau, Alaska.
214639		Ga. s.	Sunset	40	33	55.9	15.0	6.7	Fsh.	7	50	1916	Do.	Tacoma, Wash.
214805		Ga. s.	Sunset	8	6	33.3	10.7	4.3	Fsh.	3	35	1914	Los Angeles, Calif.	Los Angeles, Calif.
80205		Ga. s.	Sunshine	15	10	48.7	13.5	4.1	Mso.	3	45	1880	Osterville, Mass.	New York, N. Y.
115070		Ga. s.	Sunshine	14	10	37.6	14.5	5.7	Pas.	2	12	1872	Philadelphia, Pa.	Do.
110151		Ga. y.	Sunshine	15	10	42.0	15.6	5.1	Fsh.	2	40	1801	Baltors Island, Fla.	Do.
117051		Ga. y.	Sunshine	41	34	52.0	20.2	7.4	Yct.	2	40	1901	East Boothbay, Me.	Portsmouth, N. H.
213317		Ga. s.	Sunshine	15	14	45.5	9.2	6.0	Pas.	1	24	1913	Alton, Ill.	Memphis, Tenn.
214480		Ga. y.	Sunshine	20	10	39.0	13.2	6.4	Yct.	2	20	1899	Manitowoc, Wis.	Chicago, Ill.
214634		Ga. y.	Sunshine	04	55	65.9	16.4	7.0	Yct.	2	280	1917	Brooklyn, N. Y.	Do.
221028		Ga. y.	Sunshine	20	13	60.4	10.7	4.1	Yct.	2	170	1920	Manitowoc, Wis.	New Orleans, La.
222330		Ga. p.	Sunshine	7	0	38.2	8.9	2.8	Tow.	1	12	1922	Calro, Ill.	St. Louis, Mo.
223911		Ga. p.	Sunshine	23	8	63.3	10.8	2.0	Tow.	2	15	1923	Creston, W. Va.	Pittsburgh, Pa.
216180		Ga. s.	Sun Wing	18	15	42.3	12.6	5.8	Fsh.	4	25	1918	Seattle, Wash.	Juneau, Alaska.
211330		Ga. s.	Sunnt	12	8	32.0	10.0	4.3	Fsh.	4	20	1913	Utsaladdy, Wash.	Do.
200873		Ga. s.	Suporba	6	0	36.0	8.3	3.0	Pas.	1	22	1913	New Boston, Ill.	Chicago, Ill.
212031		Ga. s.	Suporior	86	58	61.5	19.0	6.4	Fsh.	3	200	1912	Winslow, Wash.	Port Townsend, Wash.
212031		Ga. s.	Suporior	20	10	43.5	13.1	5.2	Fsh.	5	32	1915	Seattle, Wash.	Seattle, Wash.
215075		Ga. s.	Suporior	30	26	55.9	16.3	7.1	Frt.	1	50	1917	Olg Harbor, Wash.	Tacoma, Wash.

1 Formerly ga. s. Crowley No. 14.

2 a Sea Toy.

3 Formerly ga. y. Gerovl.

4 Formerly ga. y. Rey L. II.

5 Formerly sch. Thomas Jackson.

6 Formerly ga. s. City of Coos Bay.

7 Formerly sloop Gunhilda.

8 Oil engine.

MERCHANT MOTOR VESSELS OF THE UNITED STATES—Continued.

Official No.	Signal letters.	Rfg.	Name of vessel.	Gross tonnage.	Net tonnage.	Length.	Breadth.	Depth.	Service.	Crew.	Indicated horsepower.	When built.	Where built.	Home port (where permanent document issues).
215195		Ga. s.	Superior.....	10	8	66.0	12.7	6.2	Fsh.	3	50	1917	San Diego, Calif.....	San Diego, Calif.
217558		Ga. s.	Superior.....	8	5	32.0	0.4	4.0	Fsh.	18	1918	Bay Center, Wash.....	Seattle, Wash.
221078		Ga. p.	Superior.....	10	8	50.5	10.1	2.7	Tow.	1	12	1921	Pittsburgh, Pa.....	Pittsburgh, Pa.
212268		Ga. y.	Super-S-Six.....	21	14	50.0	13.0	4.5	Yct.	2	60	1914	Port Clinton, Ohio.....	Cleveland, Ohio.
221212	MCRP	Ga. s.	Suprenco.....	3,545	2,174	324.0	45.2	25.0	Frt.	30	2,000	1921	Nowark, N. J.....	New York, N. Y.
116222		Ga. s.	Supply.....	7	7	30.3	11.3	2.0	Mso.	1	12	1888	Greenport, N. Y.....	Do.
209272		Ga. s.	Supply.....	14	9	18.5	12.0	4.5	Frt.	1	30	1908	Vallejo, Calif.....	San Francisco, Calif.
216132		Ga. s.	Supremo.....	35	23	55.7	14.5	6.6	Fsh.	8	50	1918	Los Angeles, Calif.....	Los Angeles, Calif.
218117		Ga. s.	Supremo.....	9	7	33.5	9.3	3.2	Mso.	1	15	1910	Wrangell, Alaska.....	Wrangell, Alaska.
220057		Ga. s.	Supremo.....	31	21	49.9	13.9	6.4	Fsh.	6	40	1920	Seattle, Wash.....	Seattle, Wash.
212165		Ga. s.	Supramish.....	75	51	81.5	14.0	7.0	Pas.	5	180	1914	do.....	Do.
220091	MDBL	Ga. y.	Surdna II.....	48	43	56.1	16.0	7.2	Yct.	4	70	1920	Camden, N. J.....	Bridgeport, Conn.
215505		Ga. s.	Suro.....	14	10	41.5	10.5	3.1	Tow.	2	25	1919	Hawesville, Ky.....	Louisville, Ky.
216527		Ga. s.	Surf.....	135	92	88.0	30.2	6.1	Frt.	3	70	1915	Alameda, Calif.....	San Francisco, Calif.
210165		Ga. s.	Surfman.....	24	6	56.2	12.5	6.7	Frt.	1	75	1918	Camden, Mo.....	South West Harbor, Me.
213049		Ga. s.	Surly Ellen.....	27	22	53.0	16.0	3.9	Frt.	2	40	1915	Manteo, N. C.....	New York, N. Y.
211503	LDCV	Ga. y.	Surpass.....	34	27	59.9	15.0	6.5	Yct.	4	64	1913	Atlantic City, N. J.....	Miami, Fla.
116504		Ga. s.	Surprise.....	7	6	36.0	12.9	3.4	Oys.	1	1892	Morgan City, La.....	Morgan City, La.
116785		Ga. s.	Surprise.....	13	12	30.1	13.0	4.7	Pas.	2	8	1897	Now Rochelle, N. Y.....	Philadelphia, Pa.
116860		Ga. s.	Surprise.....	11	7	33.0	11.0	4.0	Frt.	2	1898	Charleston, S. C.....	Charleston, S. C.
117167		Ga. s.	Surprise.....	129	64	88.5	30.0	6.0	Frt.	5	120	1902	San Francisco, Calif.....	San Francisco, Calif.
207145		Ga. s.	Surprise.....	13	12	47.6	13.8	3.3	Pas.	1	30	1893	Detroit, Mich.....	Detroit, Mich.
213595		Ga. s.	Surprise.....	8	5	29.4	11.3	3.6	Fsh.	2	20	1915	Brunswick, Ga.....	Brunswick, Ga.
215136		Ga. s.	Surprise.....	15	12	45.0	11.0	3.6	Pas.	2	25	1917	Amityville, N. Y.....	New York, N. Y.
222056		Ga. y.	Surprise.....	18	10	36.0	12.7	5.2	Yct.	1	32	1922	Camden, Me.....	Belfast, Me.
208710	LBWF	Ga. y.	Susan.....	19	13	48.1	10.5	5.4	Yct.	1	30	1911	Boston, Mass.....	Boston, Mass.
221828		Ga. s.	Susan.....	7	6	32.5	10.3	3.5	Fsh.	6	20	1918	Levallette, N. J.....	Philadelphia, Pa.
116094		Ga. s.	Susan A. Bryan.....	40	35	58.9	20.8	5.4	Frt.	5	36	1886	St. Michaels, Md.....	Charleston, S. C.
216710		Ga. s.	Susan H.....	8	8	39.7	-7.7	4.2	Mso.	1	14	1907	Brooklyn, N. Y.....	New York, N. Y.
116939		Ga. s.	Susanna.....	7	7	37.4	10.5	2.4	Mso.	1	1900	Morehead City, N. C.....	Beaufort, N. C.
216910		Ga. p.	Susanna.....	12	9	61.8	12.0	2.0	Tow.	1	25	1918	Leachtown, W. Va.....	Pittsburgh, Pa.
209963		Ga. y.	Susanne.....	26	18	51.1	12.9	6.1	Yct.	1	80	1912	Port Clinton, Ohio.....	Detroit, Mich.
116397		Ga. s.	Susie.....	7	7	27.5	12.4	4.7	Fsh.	1	1891	Stonington, Conn.....	Newport, R. I.
115890		Ga. s.	Susie.....	15	10	47.4	15.2	8.0	Fsh.	1	70	1882	Clear Creek, Tex.....	Galveston, Tex.
119122		Ga. s.	Susie B.....	9	8	35.7	12.5	3.4	Fsh.	1	1883	Pachogue, N. Y.....	New York, N. Y.
117045		Ga. s.	Susie B.....	6	6	30.0	11.6	3.4	Fsh.	1	12	1901	Baldwin, N. Y.....	Do.
116847		Ga. s.	Susie C.....	7	6	34.7	13.3	4.4	Oys.	1	1894	Greenwich, Conn.....	Bridgeport, Conn.
235417		Ga. s.	Susie C.....	7	6	33.3	10.4	3.1	Pas.	1	1908	Wildwood, N. J.....	St. Augustine, Fla.
218563		Ga. s.	Susie Foster.....	38	23	64.4	20.8	4.8	Fsh.	5	16	1919	Biloxi, Miss.....	New Orleans, La.
209234		Ga. s.	Susie Hall.....	10	7	33.0	14.8	2.7	Frt.	1	7	1909	Galveston, Tex.....	Galveston, Tex.
116265		Ga. s.	Susie S.....	8	6	33.0	14.0	2.7	Frt.	1	50	1859	Greenville, N. Y.....	Miami, Fla.
23046		Ga. s.	Susie O. Raynor.....	34	14	68.1	19.2	5.4	Oys.	6	23	1871	Little Creek, Del.....	Philadelphia, Pa.
222010		Ga. s.	Susie O. Carver.....	31	14	59.9	13.2	7.4	Frt.	2	45	1923	Jonesport, Mo.....	Manassas, Va.
206600		Ga. s.	Susie P. Barnes.....	5	6	41.0	13.0	2.7	Mso.	1	15	1909	Parkley, Va.....	Cape Charles, Va.
211151		Ga. s.	Susox.....	67	20	74.2	17.5	7.0	Fsh.	19	75	1913	Milton, Del.....	Philadelphia, Pa.
207228		Ga. s.	Sutwik.....	15	10	40.0	11.6	4.3	Fsh.	3	40	1910	Seattle, Wash.....	Seattle, Wash.
210319		Ga. s.	Svon.....	8	7	29.5	9.5	4.1	Fsh.	1	12	1918	Port Madison, Wash.....	Do.
215314		Ga. s.	Sveta Ana.....	24	20	44.5	13.8	5.7	Fsh.	7	30	1917	Tacoma, Wash.....	Do.
201163		Ga. s.	Swallow.....	10	7	32.2	11.2	3.7	Fsh.	2	35	1907	Dockton, Wash.....	Seward, Alaska.
205862		Ga. s.	Swallow.....	9	8	33.6	8.8	3.3	Fsh.	2	12	1904	Manistee, Mich.....	Grand Haven, Mich.
207558		Ga. s.	Swallow.....	11	9	29.5	9.3	3.0	Fsh.	2	12	1907	Manitowoc, Wis.....	Do.
209291		Ga. s.	Swallow.....	24	14	53.5	15.4	4.7	Oys.	5	50	1911	Crittenden, Va.....	Newport News, Va.
213304		Ga. s.	Swallow.....	13	9	35.1	11.0	3.7	Fsh.	2	35	1915	Everett, Wash.....	Seattle, Wash.
213929		Ga. s.	Swallow.....	9	6	44.7	12.0	2.2	Mso.	2	36	1916	Port Aransas, Tex.....	Aransas Pass, Tex.
117168		Ga. s.	Swan.....	13	9	45.6	11.3	3.4	Mso.	1	35	1902	Warrenton, Oreg.....	Cordova, Alaska.
501217		Ga. s.	Swan.....	7	6	27.0	8.6	4.0	Fsh.	1	12	1907	Frankfort, Mich.....	Grand Haven, Mich.
201056		Ga. s.	Swan.....	60	20	85.2	17.8	4.7	Pas.	8	50	1908	Biloxi, Miss.....	Pensacola, Fla.
207108		Ga. s.	Swan.....	8	7	31.0	9.5	3.2	Fsh.	3	24	1904	Manitowoc, Wis.....	Manitowoc, Wis.
207123		Ga. s.	Swan.....	8	7	31.0	8.6	3.6	Fsh.	2	28	1904	Manistee, Mich.....	Grand Haven, Mich.
207349		Ga. s.	Swan.....	13	8	35.0	11.5	8.9	Fsh.	4	1910	Erie, Pa.....	Cleveland, Ohio.
215138		Ga. s.	Swan.....	11	10	28.8	9.4	3.5	Frt.	3	12	1913	Marinette, Wis.....	Manitowoc, Wis.
218301		Ga. s.	Swan.....	29	17	53.0	17.4	4.5	Frt.	2	30	1910	West Norfolk, Va.....	Norfolk, Va.
218520		Ga. s.	Swan.....	6	5	29.5	8.7	3.8	Fsh.	4	25	1914	Angola, N. Y.....	Buffalo, N. Y.
222192		Ga. s.	Swan.....	9	6	35.5	10.0	3.5	Pas.	2	35	1918	Bremerton, Wash.....	New York, N. Y.
222197		Ga. s.	Swan.....	15	10	41.0	11.6	4.2	Frt.	1	30	1922	Crisfield, Md.....	Crisfield, Md.
212394		Ga. s.	Swan II.....	7	7	30.4	7.6	3.4	Pas.	1	36	1913	Hurlington, Iowa.....	Des Moines, Iowa.
116245		Ga. s.	Swannanoa.....	25	24	49.5	17.0	6.8	Pas.	2	1888	Brooklyn, N. Y.....	New York, N. Y.
117095		Ga. s.	Swannanoa.....	21	18	65.0	9.4	3.5	Pas.	2	1901	Clinton, Iowa.....	Chicago, Ill.
200145		Ga. s.	Swannanoa.....	25	25	55.5	12.3	7.4	Pas.	2	30	1903	Morehead City, N. C.....	Elizabeth City, N. C.

1 Formerly ga. y. Valeria.
 (a) Cyreno.
 2 Formerly ga. y. Amri II.
 3 Formerly ga. y. Semloh.

4 Formerly ga. y. Voy...
 (a) ga. y. Susse...
 5 Formerly (b) U. S. B. Susse...

6 Formerly U. S. Navy motor sailer No. 5131.
 † Oil engine.
 ‡ Oil burner.

MERCHANT MOTOR VESSELS OF THE UNITED STATES--Continued.

Official No.	Signal letters.	Rtg.	Name of vessel.	Gross tonnage.	Net tonnage.	Length.	Breadth.	Depth.	Service.	Crew.	Indicated horsepower.	When built.	Where built.	Home port (when permanent indent issues).
						Feet.	Feet.	Feet.						
222882		Ga. s.	Swan Point	0	0	40.0	9.5	2.0	Frt.	2	11	(†)	(†)	Annapolis, Md.
216583	LMDT	Ga. s.	Swanson	141	70	109.4	19.9	8.4	Frt.	6	100	1918	Wecoma, Va.	Reedville, Va.
222521		Ga. s.	Swanson	10	7	37.0	12.1	3.0	Frt.	2	14	1921	Deltaville, Va.	Capo Charles, Va.
77208		Ga. s.	Swastika	9	6	36.8	9.8	3.8	Pas.	1	1	1895	Seattle, Wash.	Port Townsend, Wash.
209651		Ga. s.	Swastika	7	6	30.6	10.0	6.5	Pas.	1	15	1912	Mantee, N. C.	Mantee, N. C.
210526		Ga. s.	Swastika	19	18	35.4	10.2	5.5	Tow.	2	28	1912	Green Bay, Wis.	Milwaukee, Wis.
221330		Ga. y.	Swastika	21	9	46.5	14.0	5.0	Yct.	2	35	1921	East Boothbay, Me.	Chicago, Ill.
117177		Ga. y.	Swoothart	32	22	66.1	13.0	5.4	Yct.	4	42	1902	Essington, Pa.	New Orleans, La.
202248	K TWS	Ga. y.	Swoothart	30	20	57.0	12.0	6.2	Yct.	3	3	1905	New York, N. Y.	Washington, D. C.
202488		Ga. s.	Swoothart	8	8	39.0	9.5	3.2	Frt.	1	45	1905	Penns Grove, N. J.	Philadelphia, Pa.
204478		Ga. y.	Swoothart	17	16	43.0	10.3	5.3	Yct.	1	24	1907	South Boston, Mass.	Newark, N. J.
208152		Ga. y.	Swoothart	46	30	45.5	14.6	8.4	Yct.	3	25	1899	Sausalito, Calif.	Los Angeles, Calif.
218567		Ga. s.	Swoothart	8	0	39.5	7.5	2.2	Pas.	1	29	1914	Sault Ste. Marie, Mich.	Marquette, Mich.
220470		Ga. s.	Swoothart	12	0	42.2	10.2	3.3	Pas.	6	60	1913	Port Clinton, Ohio	Gulfport, Miss.
212965		Ga. s.	Swoot Home	27	18	46.8	13.7	0.1	Fsh.	2	30	1915	Tacoma, Wash.	Seattle, Wash.
212831		Ga. s.	Swell	9	7	43.0	12.5	3.0	Frt.	2	12	1914	Georgetown, Fla.	St. Augustine, Fla.
06566		Ga. y.	Swiftan	28	14	64.1	10.6	6.4	Yct.	2	75	1901	South Boston, Mass.	Boston, Mass.
222030		Ga. s.	Swiftan	78	34	104.3	14.9	8.0	Frt.	3	120	1901	South Boston, Mass.	Norfolk, Va.
77578		Ga. s.	Swift	17	12	45.5	11.8	3.2	Frt.	2	2	1903	Morehead City, N. C.	Wilmington, N. C.
216207		Ga. s.	Swift	9	7	39.2	9.2	3.0	Fsh.	5	18	1916	Seattle, Wash.	Seattle, Wash.
221613		Ga. s.	Swift No. 2	31	15	58.2	13.8	3.0	Frt.	2	50	1921	Morehead City, N. C.	Wilmington, N. C.
202446		Ga. s.	Swiftsure	16	7	45.0	13.0	2.9	Tow.	1	147	1905	Gulfport, Miss.	Galveston, Tex.
207090		Ga. s.	Swimish	18	12	40.9	12.5	4.5	Fsh.	5	16	1910	Anacortes, Wash.	Port Townsend, Wash.
205809		Ga. s.	Swordfish	10	8	32.0	12.4	3.7	Fsh.	1	16	1906	Naamk, Conn.	Vineyard Haven, Mass.
200652		Ga. s.	Sybil	14	9	42.5	10.3	4.2	Pas.	1	50	1899	San Francisco, Calif.	San Francisco, Calif.
210927		Ga. s.	Sybil	6	0	25.0	10.0	5.1	Frt.	1	1	1912	Mattacombia, Fla.	Key West, Fla.
208169	LHFS	Ga. y.	Sybil II	46	31	72.0	13.5	7.4	Yct.	3	150	1914	Camden, N. J.	New York, N. Y.
213128	LFTB	Ga. y.	Sybil III	103	70	115.1	14.2	8.2	Yct.	8	600	1915	City Island, N. Y.	Philadelphia, Pa.
22850		Ga. s.	Syble	14	8	35.4	13.4	3.5	Frt.	1	12	1812	New York, N. Y.	New York, N. Y.
116774		Ga. s.	Syco	14	11	47.5	12.6	5.7	Msc.	1	15	1897	City Island, N. Y.	Do.
21051		Ga. s.	Syph	12	12	40.0	15.7	3.5	Frt.	1	1	1901	Greenport, N. Y.	New Haven, Conn.
117055		Ga. s.	Syph	14	10	48.3	11.1	3.7	Fsh.	1	35	1901	Astoria, Oreg.	Ketchikan, Alaska.
211040		Ga. s.	Syph	7	7	27.2	7.2	3.2	Fsh.	3	8	1906	Sturgeon Bay, Wis.	Milwaukee, Wis.
213405		Ga. s.	Syph	23	20	47.5	16.2	3.7	Pas.	1	35	1915	Philadelphia, N. J.	Philadelphia, Pa.
116194		Ga. s.	Sylvan Dell	14	6	49.5	16.5	4.3	Oys.	3	18	1888	Dividing Creek, N. J.	Do.
116350		Ga. s.	Sylvan Dell	6	0	48.0	12.0	3.0	Fsh.	2	18	1886	St. Peters, Md.	Annapolis, Md.
203403		Ga. y.	Sylvania	27	14	59.8	11.3	5.0	Yct.	2	100	1903	Orange, Tex.	Port Arthur, Tex.
116903		Ga. s.	Sylvester	14	6	40.3	13.8	5.8	Fsh.	4	2	1899	Rockland, Mo.	Gloucester, Mass.
117240		Ga. s.	Sylvester Decker	26	21	49.4	14.8	4.6	Oys.	5	35	1903	Bridgeport, Conn.	Bridgeport, Conn.
77188	KMHJ	Ga. y.	Sylvia	28	10	62.4	13.5	5.5	Tow.	3	50	1900	Millford, Del.	Boston, Mass.
206960		Ga. s.	Sylvia	8	7	30.0	8.0	4.7	Pas.	1	15	1891	West Barrington, R. I.	Providence, R. I.
212377		Ga. s.	Sylvia	6	5	35.8	9.7	2.1	Frt.	1	16	1917	Williston, N. C.	Beaufort, N. C.
214763		Ga. s.	Sylvia	85	58	94.0	15.5	0.0	Yct.	5	250	1922	Bristol, R. I.	Grand Haven, Mich.
221903	MDLF	Ga. y.	Sylvia III	7	6	27.8	9.0	3.0	Fsh.	2	14	1918	St. James, Mich.	Do.
216921		Ga. s.	Sylvia B.	42	21	71.7	17.2	7.0	Frt.	2	60	1911	East Boothbay, Me.	Eastport, Me.
208590		Ga. s.	Sylvina W. Neal	105	151	112.6	20.2	9.2	Yct.	6	550	1922	New York, N. Y.	New York, N. Y.
22507	MDTN	Ga. y.	SYMPHONIA	633	401	184.5	28.4	11.8	Tnk.	7	300	1921	Elizabethport, N. J.	Do.
221139		Ga. s.	Syracuse Secony	17	16	41.6	12.4	6.2	Yct.	2	18	1899	East Boothbay, Me.	Providence, R. I.
116368		Ga. y.	Syren											
			T.											
212072		Ga. s.	T. F.	67	52	59.7	25.4	7.0	Pas.	1	75	1914	San Pedro, Calif.	Los Angeles, Calif.
203783		Ga. s.	T. H. C.	18	15	44.7	14.8	4.2	Frt.	3	40	1906	Bridgeport, Conn.	Providence, R. I.
216200		Ga. s.	T. I. P.	8	5	37.1	10.0	2.4	Frt.	1	25	1917	Fishers Landing, N. Y.	Capo Vincent, N. Y.
209285		Ga. p.	T. Basco	11	9	42.1	8.6	2.8	Pas.	1	60	1911	Poplar Bluff, Mo.	St. Louis, Mo.
213820		Ga. s.	T. Conklin, Jr.	22	14	55.3	15.6	4.3	Frt.	2	90	1915	Crittenden, Va.	Norfolk, Va.
212075		Ga. s.	T. A. Hinojo	11	10	35.6	10.0	4.5	Fsh.	3	18	1914	Lanette, Wash.	Juneau, Alaska.
213352		Ga. s.	T. C. Hurst	19	15	51.8	12.5	5.1	Frt.	1	50	1915	West Norfolk, Va.	Norfolk, Va.
202428		Ga. s.	T. E. Stevenson	8	8	49.4	12.8	3.2	Oys.	1	1	1905	Orlando, Md.	Capo Charles, Va.
145901		Ga. s.	T. E. Wells	12	10	46.0	15.3	3.4	Fsh.	3	24	1901	Scranton, Miss.	Mobile, Ala.
145590		Ga. s.	T. F. Fletcher	15	5	52.0	15.0	3.6	Frt.	2	1	1888	Flagpond, Va.	Norfolk, Va.
215532		Ga. p.	T. H. Hughes	9	8	45.6	9.0	2.3	Frt.	1	12	1917	Grandville, Tenn.	Nashville, Tenn.
145558		Ga. s.	T. M. Taylor	14	11	44.0	16.0	2.7	Msc.	1	1	1890	Arlanto, N. C.	Beaufort, N. C.
145171		Ga. s.	T. O. Gilliam	20	10	62.0	16.9	3.4	Frt.	1	12	1878	Norfolk, Va.	Newport News, Va.
115265		Ga. s.	T. R. Creamer	25	17	65.8	17.0	4.6	Frt.	2	1	1887	White Haven, Md.	Annapolis, Md.
203194		Ga. s.	T. W. Anderson	26	22	58.0	17.9	4.8	Frt.	1	1	1900	Crittenden, Va.	New York, N. Y.
213705		Ga. s.	T. W. Graham	12	5	35.8	12.0	3.2	Pas.	2	8	1915	Avonshaw, S. C.	Miami, Fla.
145700		Ga. s.	T. W. Lake	104	41	98.5	24.0	6.8	Frt.	1	130	1895	Ballard, Wash.	Tacoma, Wash.
211938		Ga. p.	T. Y. Keeney	6	5	50.8	13.2	1.9	Tow.	1	20	1913	White, W. Va.	Pittsburgh, Pa.
207053		Ga. p.	T. & H.	9	5	46.8	11.3	2.6	Frt.	2	12	1909	Cut Off, La.	New Orleans, La.
221921		Ga. s.	T. B. I.	6	5	31.7	9.2	3.2	Fsh.	6	15	1912	Long Branch, N. J.	Philadelphia, Pa.
221922		Ga. s.	T. B. 2	6	5	32.0	9.3	3.2	Fsh.	6	15	1912	Do.	Do.

† Formerly st. s. J. R. Roberts.

† Formerly st. y. Helena.

† Formerly ga. s. John F. Bell.

† Formerly ywl. y. Julnar.

† Formerly ga. s. Chas. E. Hopkins.

† Formerly ga. s. Clifton.

† Unknown.

MERCHANT MOTOR VESSELS OF THE UNITED STATES—Continued.

Official No.	Signal letters.	Reg.	Name of vessel.	Gross tonnage.	Net tonnage.	Length.	Breadth.	Depth.	Service.	Crew.	Indicated horsepower.	When built.	Where built.	Home port (where permanent document issues).
221923		Ga. s.	T. B. 3	6	5	33.3	5.8	3.2	Fsh.	0	12	1911	Long Branch, N. J.	Philadelphia, Pa.
222016		Ga. s.	T. B. 4	7	6	35.0	10.0	3.5	Fsh.	0	20	1922	Sea Isle City, N. J.	Do.
222021		Ga. s.	T. N. G.	44	44	65.1	21.9	3.3	Fcr.	1	40	1922	Clinton, Iowa	St. Louis, Mo.
202182		Ga. s.	T. and W.	13	9	43.5	11.3	4.5	Fas.	2	5	1905	Olympia, Wash.	Seattle, Wash.
213508		Ga. s.	Tacklor	12	10	35.4	10.4	3.0	Fsh.	1	12	1915	Tracyton, Wash.	Do.
211563		Ga. s.	Tacoma	7	7	20.2	8.4	3.4	Fsh.	1	8	1913	Green Bay, Wis.	Milwaukee, Wis.
219050		Ga. s.	Tacoma	43	35	44.7	14.3	3.4	Fsh.	4	50	1919	North Grand, Pa.	Erto, Pa.
221552		Ga. p.	Tacoma	22	11	42.6	9.6	3.0	Fov.	1	12	1921	Beardstown, Ill.	Chicago, Ill.
216107		Ga. s.	Tacora	8	0	34.1	9.4	4.0	Fsh.	3	18	1918	Seattle, Wash.	Seattle, Wash.
211247		Ga. s.	Tagnatof	24	16	41.0	13.4	5.4	Fsh.	0	20	1913	do.	Do.
214782	LGSC	Ga. y.	Taglion	44	34	70.0	13.0	5.7	Yct.	2	70	1913	New Orleans, La.	New Orleans, La.
215245		Ga. s.	Taholah	19	16	42.8	13.0	5.4	Fsh.	2	27	1917	Seattle, Wash.	Seattle, Wash.
214741		Ga. s.	Tahoma	43	18	55.4	15.5	7.5	Fsh.	11	50	1917	Tacoma, Wash.	Tacoma, Wash.
215955		Ga. s.	Takan	21	14	45.0	12.0	5.4	Fsh.	1	35	1919	Seattle, Wash.	Ketchikan, Alaska.
213151		Ga. s.	Takitoz	10	8	35.7	10.1	3.6	Fas.	1	8	1913	New York, N. Y.	Philadelphia, Pa.
223739		Ga. s.	Taku I	51	37	69.1	17.0	5.7	Fsh.	3	40	1898	San Francisco, Calif.	Corordova, Alaska.
207265		Ga. s.	Taku II	14	10	52.0	11.3	4.0	Fas.	3	40	1910	Seattle, Wash.	Ketchikan, Alaska.
145568		Ga. s.	Taku Jack	14	9	48.9	9.6	3.5	Fsh.	2	29	1901	Astoria, Oreg.	Do.
220168		Ga. s.	Talamanca	39	18	58.3	16.4	7.3	Frt.	6	40	1920	Boston, Mass.	Boston, Mass.
221499		Ga. y.	Talapus	13	8	40.0	9.0	5.0	Frt.	2	30	1911	Vancouver, B. C.	Seattle, Wash.
212127	LDNF	Ga. y.	Talofa	34	23	60.4	15.3	6.1	Yct.	2	250	1914	Tottenham, N. Y.	Charleston, S. C.
222022	MDQR	Ga. y.	Tamarack IV	104	70	90.3	18.0	7.5	Yct.	9	200	1922	New York, N. Y.	Savannah, Ga.
216702		Ga. y.	Tamarit	25	17	56.8	10.5	4.7	Yct.	3	400	1912	do.	Miami, Fla.
22148		Ga. s.	Tambo II	15	10	41.0	11.0	4.7	Fsh.	2	65	1922	Brooklyn, N. Y.	New York, N. Y.
216042		Ga. s.	Tamiami	193	76	80.7	26.8	10.7	Fsh.	6	200	1918	Miami, Fla.	Miami, Fla.
222812		Ga. y.	Tamiami	70	51	104.3	14.9	8.3	Frt.	5	410	1917	Brooklyn, N. Y.	Koy West, Fla.
210074		Ga. s.	Tanora	10	8	33.3	11.0	4.3	Fsh.	1	20	1912	Tacoma, Wash.	Tacoma, Wash.
220072		Ga. s.	Tan	9	6	30.4	9.7	4.0	Fsh.	2	12	1920	Oig Harbor, Wash.	Do.
223226		Ga. s.	Tanana	10	7	52.4	10.4	2.6	Frt.	1	60	1922	Tanana, Alaska	Seward, Alaska.
212131		Ga. s.	Tango	40	18	58.0	14.9	6.0	Tow.	1	75	1914	Seattle, Wash.	San Francisco, Calif.
213115		Ga. s.	Tango	17	12	40.4	12.0	3.8	Fsh.	1	32	1915	Ketchikan, Alaska	Ketchikan, Alaska.
213144		Ga. s.	Tango	0	5	28.7	8.6	3.3	Fas.	1	16	1915	Port Townsend, Wash.	Port Townsend, Wash.
213778		Ga. y.	Tanguligal	61	40	60.0	15.8	6.2	Yct.	4	60	1915	New York, N. Y.	New York, N. Y.
203959	KWTC	Ga. y.	Tanulwha	85	46	101.3	16.4	8.2	Yct.	8	300	1908	South Boston, Mass.	Do.
204771		Ga. y.	Tanuls	21	14	45.4	10.2	5.5	Yct.	1	60	1907	Muskegon, Mich.	Seattle, Wash.
202740		Ga. s.	Tansy Bitters	43	33	56.5	20.7	5.4	Frt.	1	24	1906	Essex, Conn.	New Bedford, Mass.
159379		Ga. y.	Tanya	23	22	51.2	15.9	7.1	Yct.	2	1000	1900	Irlstol, R. I.	Philadelphia, Pa.
206241		Ga. s.	Tar Heel	10	9	40.0	12.2	3.3	Fas.	1	10	1909	Fort Pierce, Fla.	Miami, Fla.
236690		Ga. s.	Tarolinta	22	20	60.0	12.2	5.0	Fas.	1	160	1906	Long Island City, N. Y.	Albany, N. Y.
145491		Ga. s.	Tarpon	14	11	48.0	13.0	3.9	Fas.	1	1884	1884	Long Island, N. Y.	Tampa, Fla.
202170	KVIIQ	Ga. y.	Tarpon	20	17	43.3	15.1	6.5	Yct.	3	25	1905	Boston, Mass.	Annapolis, Md.
206072		Ga. s.	Tarpon	9	7	34.1	10.1	4.0	Wild.	1	25	1909	Cleveland, Ohio	Cleveland, Ohio.
220162	MDPS	Ga. y.	Tarpon	30	18	51.7	7.3	5.4	Yct.	2	40	1922	Bayonne, N. J.	Boston, Mass.
200564		Ga. s.	Tarry Not	8	6	31.0	8.8	3.7	Tow.	1	1	1878	Seattle, Wash.	Tacoma, Wash.
115765		Ga. e.	Tartar	14	9	45.7	14.2	4.0	Frt.	2	35	1808	Peekskill, N. Y.	New York, N. Y.
205008		Ga. s.	TASHENBERG BROS	11	9	35.6	9.7	4.6	Frt.	2	25	1902	Buffalo, N. Y.	Buffalo, N. Y.
208577		Ga. s.	Tasmania	10	7	33.9	9.6	3.7	Frt.	1	30	1911	Decatur, Wash.	Juneau, Alaska.
208108		Ga. s.	Tatooshi	62	55	70.0	17.2	6.1	Fsh.	6	65	1911	Tacoma, Wash.	Seattle, Wash.
215345		Ga. s.	Tatooshi	31	21	50.4	14.3	7.3	Fsh.	7	40	1917	Seattle, Wash.	Ketchikan, Alaska.
207463		Ga. s.	Taurog II	10	7	23.0	10.0	3.7	Frt.	2	15	1910	Atlantic City, N. J.	Philadelphia, Pa.
214255		Ga. s.	Taylor	14	10	42.8	12.7	2.9	Frt.	1	20	1910	Sealevel, N. C.	Honolulu, N. C.
217312		Ga. s.	TAYLON	13	12	31.0	9.0	3.0	Fas.	1	10	1915	Black Rock, Ark.	St. Louis, Mo.
204308		Ga. s.	Taxilina	13	8	40.7	9.0	3.0	Fas.	1	1	1907	Tacoma, Wash.	Seattle, Wash.
145544		Ga. s.	Teal	5	5	28.0	12.5	3.8	Oys.	1	1	1886	Norwalk, Conn.	Bridgeport, Conn.
213070		Ga. s.	Teal	50	30	52.0	18.0	5.0	Frt.	3	50	1915	Stockton, Calif.	San Francisco, Calif.
218176		Ga. s.	Teal	5	5	23.0	9.5	3.0	Fas.	1	12	1908	Glen Arbor, Mich.	Grand Haven, Mich.
208660		Ga. s.	Tenser	11	10	32.9	9.2	3.4	Fsh.	1	18	1911	Ludington, Mich.	Do.
210809		Ga. s.	Tenser	10	9	40.0	9.1	4.5	Frt.	1	12	1905	Hudson, Fla.	Koy West, Fla.
202627		Ga. s.	Tenser	97	59	91.3	24.0	9.8	Fsh.	10	1005	1905	Essex, Mass.	Gloucester, Mass.
220033		Ga. s.	Toho	11	9	28.0	10.9	2.8	Msc.	1	24	1920	Middleburg, Fla.	Jacksonville, Fla.
201747		Ga. s.	Teche	12	8	41.0	10.0	3.0	Mso.	2	1003	1903	New Orleans, La.	Morgan City, La.
145800		Ga. s.	Tecumseh	41	18	65.8	18.8	8.8	Fsh.	8	36	1899	Essex, Mass.	Pensacola, Fla.
200882		Ga. s.	Teddy	12	8	38.5	8.5	2.8	Fas.	1	20	1904	Ketchikan, Alaska	Ketchikan, Alaska.
207218		Ga. s.	Teddy	14	10	42.9	11.7	2.7	Fas.	2	25	1910	Astoria, Oreg.	Juneau, Alaska.
212520		Ga. s.	Teddy	8	6	35.7	9.3	4.7	Frt.	1	25	1914	Punta Gorda, Fla.	Tampa, Fla.
212981		Ga. s.	Teddy	15	10	47.0	8.9	3.0	Fas.	1	50	1915	Marlanna, Ark.	St. Louis, Mo.
205134		Ga. s.	Teddy Bear	21	14	42.8	14.7	4.8	Frt.	3	20	1908	Seattle, Wash.	Nomo, Alaska.
213055		Ga. s.	Teddy J.	10	13	40.9	13.1	5.8	Fsh.	6	35	1915	do.	Wrangell, Alaska.
201729		Ga. s.	Teddy Louisa	42	38	50.2	16.0	5.3	Frt.	8	50	1905	Tampa, Fla.	Wilmington, Del.
213129		Ga. p.	Teddy No. 2	15	12	65.0	14.0	2.4	Tow.	2	32	1915	Hauging Rock, Ohio	Cincinnati, Ohio.
214011		Ga. p.	Teddy No. 3	15	13	64.3	14.0	2.5	Frt.	1	40	1910	do.	Do.

1 Formerly U. S. C. & G. S. Taku.

2 Formerly (a ga. y. Duana,

(b ga. y. Lady Anno,

† Kerosene scrow.

3 Formerly ga. s. (a Shadow,

(b Bayonara,

4 Formerly U. S. Navy S. C. 106.

5 Formerly ga. s. W. C. Stetson.

6 Formerly slip. y. Pleasure.

7 Formerly ga. y. Dolph.

8 Formerly U. S. C. & G. S. No. 11.

9 Formerly ga. s. John A. Baker.

MERCHANT MOTOR VESSELS OF THE UNITED STATES—Continued.

Official No.	Signal letters.	Rig.	Name of vessel.	Gross tonnage.	Net tonnage.	Length.	Breadth.	Depth.	Service.	Crew.	Indicated horsepower.	When built.	Where built.	Home port (where permanent ment issues).
201758		Ga. s.	Teddy Roosevelt.	13	6	36.5	11.5	6.0	Fsh.	2	10	1905	Friendship, Me.	Rockland, Me.
203053		Ga. s.	Teddy Roosevelt.	11	10	45.1	12.6	3.6	Frt.	2	2	1906	Astoria, Ore.	Astoria, Ore.
211581		Ga. s.	Telaquah.	23	19	43.0	12.0	6.3	Frt.	2	50	1913	Eastchester, N. Y.	Norfolk, Va.
230711		Ga. p.	Telegram.	14	8	51.3	12.9	3.5	Frt.	2	2	1904	Westwego, La.	New Orleans, La.
220731		Ga. s.	Telegram.	7	6	31.5	10.0	3.5	Msc.	1	18	(1)	(1)	New York, N. Y.
221997		Ga. s.	Telegram.	14	12	36.4	12.3	4.8	Fsh.	1	40	1922	Fortnaudin, Fla.	Jacksonville, Fla.
145959		Ga. s.	Telephono.	7	5	36.5	7.7	2.8	Tow.	2	2	1903	Marshfield, Ore.	Marshfield, Ore.
204014		Ga. y.	Temogun.	75	74	57.0	17.0	6.9	Frt.	2	2	1907	Bath, Me.	Pampa, Fla.
245893		Ga. s.	Tempest.	35	24	60.9	18.0	6.3	Frt.	2	2	1872	Bath, Me.	Eastport, Me.
230358		Ga. y.	Tempter.	22	17	53.9	11.0	4.0	Yet.	2	300	1920	Milwaukee, Wis.	Chicago, Ill.
205739		Ga. s.	Temaha.	9	9	30.5	10.2	7.2	Msc.	1	49	1908	Orange, Tex.	Port Arthur, Tex.
211593		Ga. s.	Tennessee.	18	12	38.3	11.9	4.6	Fsh.	1	20	1913	Seattle, Wash.	Seattle, Wash.
215143		Ga. y.	Tennessee.	31	23	70.6	12.0	5.1	Yet.	1	170	1916	Sallsbury, Md.	New Orleans, La.
222350		Ga. p.	Tennessee.	24	15	59.0	14.0	3.3	Tow.	2	60	1923	Metropolis, Ill.	Paducah, Ky.
210268		Ga. s.	Tepee.	7	7	29.6	8.2	3.3	Fsh.	1	12	1912	Juneau, Alaska.	Juneau, Alaska.
207550		Ga. s.	Teresa.	8	7	30.0	10.5	3.8	Pas.	2	10	1910	Colby, Wash.	Seattle, Wash.
201536		Ga. s.	Teresa S.	18	17	38.0	10.0	5.0	Yet.	2	25	1907	Fort Madison, Iowa.	St. Louis, Mo.
207889		Ga. y.	Tern.	9	8	43.0	8.0	3.7	Ten.	2	25	1907	South Boston, Mass.	Memphis, Tenn.
219189		Ga. s.	Terniskaming.	21	11	45.5	12.3	4.9	Msc.	2	25	1909	Georgetown, S. C.	Georgetown, S. C.
222252		Ga. s.	Terrill.	21	11	45.5	12.3	4.9	Ten.	2	25	1909	Mobile, Ala.	Mobile, Ala.
93183		Ga. y.	Terrybill II.	22	26	44.5	13.6	5.5	Yet.	1	50	1922	Kayport, N. J.	New York, N. Y.
216807		Ga. s.	Toxaco.	15	10	42.4	13.5	4.8	Msc.	1	50	1901	Patchogue, N. Y.	Do.
217310		Ga. s.	Toxaco 50.	13	11	37.4	10.5	5.6	Msc.	1	48	1918	New York, N. Y.	Port Arthur, Tex.
215823	LJHN	Ga. s.	Toxaco 81.	13	11	37.4	10.5	5.6	Msc.	1	48	1918	do.	Do.
215876	LJMG	Ga. s.	TEXACO 121.	226	128	96.5	23.0	10.3	Frt.	5	325	1917	Bath, Me.	New York, N. Y.
77219	LJMG	Ga. s.	TEXACO 125.	220	128	96.5	23.0	10.3	Frt.	5	325	1918	do.	Port Arthur, Tex.
218001	LQWV	Ga. s.	TEXACO 144.	44	33	69.3	19.6	6.2	Frt.	2	25	1896	Patchogue, N. Y.	Do.
218187	LRJP	Ga. s.	TEXACO 145.	481	325	147.7	30.1	12.4	Tnk.	13	400	1919	Bath, Me.	Do.
218416	LRTC	Ga. s.	TEXACO 146.	484	324	147.7	30.1	12.4	Tnk.	13	300	1919	do.	Do.
91632		Ga. s.	TEXACO 147.	481	324	147.7	30.1	12.4	Tnk.	13	300	1919	do.	Do.
121242		Ga. s.	TEXACO 161.	23	26	54.8	18.8	4.5	Tnk.	1	75	1883	Dias Creek, N. J.	Do.
212875		Ga. s.	Texaco 179.	16	14	45.7	14.1	3.6	Frt.	2	42	1902	Bridgeport, Conn.	Do.
21719		Ga. s.	Texada.	8	5	31.7	8.9	3.8	Pas.	1	15	1914	San Francisco, Calif.	San Francisco, Calif.
211756		Ga. s.	Toxas.	14	13	42.0	14.0	3.0	Fsh.	1	1	1866	Lynchburg, Tex.	Galveston, Tex.
214567		Ga. s.	Toxas.	12	10	38.0	11.7	2.6	Msc.	2	6	1913	Deale, Md.	New York, N. Y.
207915		Ga. s.	Toxas.	23	16	43.7	14.4	6.0	Fsh.	7	35	1917	Tacoma, Wash.	Seattle, Wash.
220415		Ga. s.	Texas.	41	30	64.2	14.7	7.1	Fsh.	8	85	1920	Los Angeles, Calif.	Los Angeles, Calif.
209665	LBGD	Ga. s.	Texas Ranger.	13	9	40.3	12.7	5.2	Frt.	1	25	1910	Ogdensburg, N. Y.	Port Arthur, Tex.
207929		Ga. s.	Thaddeus.	40	22	60.8	14.8	7.1	Fsh.	8	60	1920	Los Angeles, Calif.	Los Angeles, Calif.
206688		Ga. y.	Thals.	23	19	54.6	11.2	6.0	Yet.	2	40	1909	Lynn, Mass.	Hartford, Conn.
209910	LCKD	Ga. y.	Thals.	27	17	78.0	12.6	6.0	Yet.	1	80	1906	St. Joseph, Mich.	New York, N. Y.
221195		Ga. s.	Thalassa.	11	11	37.1	11.0	3.4	Oys.	1	10	1909	Warren, R. I.	Do.
213707		Ga. y.	Thalassa.	74	50	82.7	15.3	6.8	Yet.	6	100	1912	New York, N. Y.	Do.
222285		Ga. s.	That's All.	10	10	35.2	10.7	2.9	Pas.	2	10	1912	Boston, Mass.	Philadelphia, Pa.
145856		Ga. s.	The Albert Hill.	7	5	41.0	10.8	2.9	Tow.	3	30	1915	Houma, La.	Morgan City, La.
222560		Ga. s.	The Bang.	79	51	104.3	14.9	8.3	Frt.	4	440	1917	Morris Heights, N. Y.	New York, N. Y.
212443		Ga. s.	The Chalfonte.	15	14	49.6	15.0	4.4	Pas.	2	18	1900	Atlantic City, N. J.	Philadelphia, Pa.
203084		Ga. s.	The Dalles.	9	6	40.0	10.0	3.6	Pas.	1	30	1923	St. Paul, Minn.	St. Paul, Minn.
212959		Ga. s.	The Doctor.	10	9	36.1	9.7	5.0	Frt.	1	12	1914	South West Harbor, Mo.	Ellsworth, Me.
219017		Ga. y.	The Duchess.	42	36	67.0	13.5	6.1	Yet.	3	30	1905	New York, N. Y.	New York, N. Y.
127518		Ga. s.	The Estero.	44	26	50.2	15.5	2.8	Frt.	3	48	1915	Estero, Fla.	Tampa, Fla.
217089		Ga. s.	The Grant.	13	8	41.3	11.0	5.7	Frt.	2	45	1913	San Diego, Calif.	San Diego, Calif.
203758		Ga. s.	The Grayling.	21	19	48.5	15.6	5.5	Frt.	2	25	1901	Baltimore, Md.	Alexandria, Va.
214047		Ga. p.	The Jewel.	11	9	50.1	17.3	2.4	Pas.	1	15	1916	Brownville, Nebr.	Kansas City, Mo.
207401	LBMG	Ga. s.	The Limit.	0	6	28.0	12.0	3.7	Fsh.	1	10	1906	Osterville, Mass.	Vineyard Haven, Mass.
213463		Ga. p.	The Limit.	10	7	47.0	14.4	2.9	Pas.	1	20	1910	Balboa, Calif.	Los Angeles, Calif.
209900		Ga. y.	The Major.	26	22	52.1	12.2	5.1	Yet.	1	30	1910	New York, N. Y.	Baltimore, Md.
210491		Ga. s.	The Mist.	6	5	26.0	8.0	3.3	Pas.	2	10	1915	Sturgeon Bay, Wis.	Milwaukee, Wis.
216968		Ga. s.	The Moravian.	14	9	38.1	10.5	5.2	Frt.	7	20	1912	Seattle, Wash.	Seattle, Wash.
208550		Ga. s.	The Only One.	12	8	40.8	11.0	4.5	Pas.	1	40	1911	New York, N. Y.	Norfolk, Va.
222507		Ga. s.	The Owl.	19	12	45.4	14.9	4.0	Pas.	1	25	1918	Portland, Me.	Portland, Me.
91425		Ga. s.	The Twin.	7	7	31.4	9.3	3.6	Fsh.	1	6	1911	Ketchikan, Alaska.	Ketchikan, Alaska.
203310		Ga. s.	The Twins.	12	8	60.0	14.8	2.4	Pas.	2	2	1905	Champlain, N. Y.	Burlington, Vt.
222507		Ga. p.	The Wolf.	25	25	62.5	15.5	3.1	Fer.	1	20	1922	Williston, N. Dak.	Pembina, N. Dak.
145778		Ga. s.	Thelma.	25	21	49.5	18.0	5.8	Msc.	3	64	1881	Noank, Conn.	New York, N. Y.
145921		Ga. y.	Thelma.	26	17	57.8	10.8	4.0	Yet.	1	1	1894	New York, N. Y.	Sandusky, Ohio.
200350		Ga. s.	Thelma.	9	9	44.0	12.9	3.0	Fsh.	2	2	1902	Morehead City, N. C.	Miami, Fla.
204454		Ga. s.	Thelma.	9	7	45.0	13.0	3.7	Oys.	2	2	1903	Fitchetts, Va.	Newport News, Va.
205230		Ga. s.	Thelma.	11	7	35.5	9.7	3.0	Pas.	1	23	1907	Astoria, Ore.	Astoria, Ore.
208485		Ga. s.	Thelma.	28	19	53.4	12.0	4.2	Tow.	2	30	1908	Seattle, Wash.	Tacoma, Wash.
		Ga. s.	Thelma.	13	9	47.6	11.2	3.3	Ten.	1	35	1911	Astoria, Ore.	Astoria, Ore.

1 Formerly ga. y. Rambler.
 2 Formerly ga. y. Eva.
 3 Formerly ga. y. Dorthea.
 4 Formerly ga. s. No. 5.

5 Formerly ga. s. Thuban.
 6 Formerly ga. s. Mary W. Douglass.
 7 Formerly ga. s. Frank C. Pettis.

8 Formerly U. S. N. launch No. 1140.
 9 Formerly ga. s. Nylio.
 10 Formerly ga. y. Cleonia.
 † Unknown.

MERCHANT MOTOR VESSELS OF THE UNITED STATES—Continued.

Official No.	Signal letters.	Rtg.	Name of vessel.	Gross tonnage.	Net tonnage.	Length.	Breadth.	Depth.	Service.	Crew.	Indicated horsepower.	When built.	Where built.	Home port (where permanent document issues).
						Feet.	Feet.	Feet.						
208517		Ga. y.	THELMA	141	96	137.0	16.1	8.0	Yct.	11	300	1911	New York, N. Y.	New York, N. Y.
208995		Ga. s.	Thelma	15	9	52.9	13.5	4.1	Pow.	2	100	1911	Velasco, Tex.	Galveston, Tex.
209139		Ga. s.	Thelma	12	11	42.0	12.0	3.8	Pas.	3				New York, N. Y.
211061		Ga. s.	Thelma	14	11	58.0	14.0	3.0	Oys.	2	15	1913	Irrington, Va.	Reedville, Va.
211181		Ga. s.	Thelma	53	28	70.8	17.3	8.3	Fsh.	12	75	1913	Essex, Mass.	Gloucester, Mass.
217035		Ga. s.	Thelma	26	17	47.0	13.8	9.3	Frt.	2	35	1809	New London, Conn.	New York, N. Y.
222578		Ga. s.	Thelma	41	35	62.5	20.0	5.0	Frt.	3	36	1922	Atlantic, N. C.	Beaufort, N. C.
222561		Ga. s.	Thelma	18	8	50.9	12.8	6.1	Frt.	2	37	1922	Jonesport, Me.	Machias, Me.
115959		Ga. s.	Thelma G.	10	8	47.6	16.9	3.4	Frt.	2		1903	Klumkeel, N. C.	Charleston, S. C.
210702		Ga. s.	Thelma G.	15	10	40.6	9.6	3.0	Pas.	3	30	1912	Prien Lake, Ia.	Morgan City, Ia.
220105		Ga. s.	Thelma H.	7	5	36.3	10.4	3.5	Frt.	1	25	1920	Mystic, Conn.	New London, Conn.
219978		Ga. s.	Thelma H.	32	26	51.5	13.7	11.8	Fsh.	8	45	1920	Poulsbo, Wash.	Seattle, Wash.
222191		Ga. s.	Thelma Frances	11	7	43.0	11.0	3.8	Frt.	2	24	1922	Crisfield, Md.	Crisfield, Md.
215091		Ga. s.	Thelma M.	17	7	31.0	10.8	5.2	Fsh.	1	20	1917	Astoria, Ore.	Juneau, Alaska.
210496		Ga. s.	Thelma O.	10	12	45.0	11.2	5.6	Tow.	2	60	1912	Seattle, Wash.	Seattle, Wash.
216472		Ga. s.	Thelma H. Snow	15	5	42.6	13.5	4.6	Fsh.	3	36	1918	Amesbury, Mass.	New Bedford, Mass.
205373		Ga. s.	Thelma	10	6	31.3	11.6	6.0	Fsh.	1	9	1908	Friendship, Me.	South West Harbor, Me.
218636		Ga. s.	The New Alburgh Ferry	13	11	55.4	16.6	2.3	Fer.	1	55	1919	Alburgh Springs, Vt.	Hurlington, Vt.
145202		Ga. s.	Theo. Fletcher	24	22	49.0	18.0	4.0	Fsh.	10	35	1879	Bay Shore, N. Y.	Philadelphia, Pa.
145461		Ga. s.	Theodore Houghwaut	14	13	45.0	15.0	3.6	Frt.	2		1887	Nansemond County, Va.	Norfolk, Va.
143903		Ga. s.	Theodore Roosevelt	14	13	40.6	13.5	4.0	Oys.	1	40	1901	Patchogue, N. Y.	New York, N. Y.
145914		Ga. s.	Theodore Roosevelt	61	40	64.2	23.5	5.5	Frt.	1	50	1901	San Francisco, Calif.	San Francisco, Calif.
115748		Ga. s.	Theo. R. Lore	8	6	34.0	12.6	4.3	Pas.	2		1807	Angelsea, N. J.	Philadelphia, Pa.
201049		Ga. s.	Theoliste	11	9	50.2	10.6	3.4	Pas.	2	50	1904	St. Louis, Mo.	Chicago, Ill.
145146		Ga. s.	Theresa	25	11	52.5	21.0	3.5	Frt.	1	14	1877	San Francisco, Calif.	San Francisco, Calif.
145155		Ga. s.	Theresa	26	15	45.0	16.1	3.7	Frt.	1		1877	Germanatown, N. C.	Washington, N. C.
145757		Ga. s.	Theresa	18	18	43.0	13.5	6.0	Fsh.	2	24	1897	Mystic, Conn.	New London, Conn.
202101		Ga. s.	Theresa	14	10	59.8	11.8	3.7	Fsh.	2	20	1904	Port Republic, N. J.	Philadelphia, Pa.
208227		Ga. s.	Theresa	9	6	36.0	9.8	3.6	Frt.	2	25	1910	Astoria, Ore.	Astoria, Ore.
202353		Ga. s.	Therese White	20	11	46.4	14.8	7.0	Frt.	2	25	1905	Friendship, Me.	Boston, Me.
201016		Ga. y.	Thetis	21	16	42.0	15.3	6.8	Yct.	1	30	1907	East Boothbay, Me.	New York, N. Y.
206518	LBFO	Ga. y.	Thetis	61	42	89.8	17.6	7.7	Yct.	3	250	1909	Long Branch, N. J.	Do.
221235		Ga. y.	Thetis VII.	22	17	53.9	11.0	4.9	Yct.	3	450	1921	Milwaukee, Wis.	Detroit, Mich.
221018		Ga. s.	Theo Undino	14	10	41.0	9.8	4.4	Pas.	1	35	1906	Gilbrun, Calif.	San Francisco, Calif.
214800		Ga. s.	Thirleen	8	7	32.5	8.5	3.1	Tow.	2	20	1915	Green Bay, Wis.	Milwaukee, Wis.
215586		Ga. s.	Thirleen	12	8	35.4	13.0	4.5	Frt.	1	25	1916	Perth Amboy, N. J.	New York, N. Y.
145483		Ga. s.	Thistle	10	6	35.0	11.9	3.0	Fsh.	1		1888	Bremen, Me.	Machias, Me.
201251		Ga. s.	Thistle	8	6	37.3	8.0	3.0	Frt.	2		1904	Tacoma, Wash.	Tacoma, Wash.
205287		Ga. s.	Thistle	25	19	51.9	12.6	4.9	Pas.	2	60	1907	New York, N. Y.	Jacksonville, Fla.
213938		Ga. s.	Thistle	7	7	30.0	7.9	2.1	Pas.	1	29	1916	North McGregor, Iowa.	Dubuque, Iowa.
218383		Ga. s.	Thistle	8	7	34.2	12.4	3.3	Fsh.	4	14	1913	Stratford, Conn.	New York, N. Y.
215520		Ga. s.	Thlunket Chief	12	11	38.0	11.2	4.2	Fsh.	4	12	1917	Kotlikkan, Alaska	Kotlikkan, Alaska.
14131		Ga. s.	Thomas C.	28	20	61.6	18.8	4.2	Frt.	3	30	1884	Oxford, Md.	Baltimore, Md.
223750		Ga. p.	Thomas Edward H.	18	18	52.5	14.0	8.2	Tow.	2	32	1922	Paducah, Ky.	Paducah, Ky.
222859		Ga. p.	Thomas T.	19	11	56.8	11.4	2.3	Tow.	2	40	1923	Calhoun, Ky.	Louisville, Ky.
211960		Ga. s.	Thomas Jr.	10	10	50.0	8.0	3.5	Pas.	2	25	1914	Bowling Green, Ky.	Louisville, Ky.
202233		Ga. s.	Thomas Martindale	12	11	42.3	13.7	4.4	Fsh.	2	15	1905	Somers Point, N. J.	Philadelphia, Pa.
207847		Ga. s.	Thomas H. Congdon	11	10	35.5	13.6	4.0	Fsh.	3	14	1910	Friendship, Me.	Newport, R. I.
206367		Ga. s.	Thomas F. Jubh.	43	23	65.5	20.0	5.5	Frt.	4	60	1899	Weems, Va.	Baltimore, Md.
212699		Ga. s.	Thomas E. Oliver	12	9	36.8	14.4	3.7	Frt.	2	15	1914	River Springs, Md.	Annapolis, Md.
115591		Ga. s.	Thos. E. Taylor	10	9	56.0	15.2	4.1	Frt.	1		1891	Solomons Island, Md.	Washington, N. C.
217922		Ga. s.	Thos. E. Wilson	67	37	70.0	18.1	3.0	Fsh.	7	125	1910	Tacoma, Wash.	Seattle, Wash.
215580		Ga. s.	Thomas J. Hickman	9	8	42.7	12.8	3.2	Oys.	1		1871	Crisfield, Md.	Cape Charles, Va.
145204		Ga. s.	Thomas P. Jones	25	24	54.9	16.0	4.6	Frt.	8		1879	St. Michaels, Md.	Philadelphia, Pa.
220140		Ga. s.	Thomas W. Carroll	20	15	58.7	14.5	5.8	Frt.	2	60	1920	Popper Creek, Va.	Newport News, Va.
4023		Ga. s.	Thomas F. J. Howlett	48	28	71.3	22.2	7.1	Oys.	3		(t)		Philadelphia, Pa.
214295		Ga. s.	Thomaston	34	19	60.3	16.7	6.8	Fsh.	5	70	1916	Thomaston, Mo.	Do.
70383		Ga. s.	Thompson Bros.	12	10	47.7	13.0	3.0	Fsh.	2	20	1882	Handsboro, Miss.	Mobile, Ala.
215914		Ga. s.	Thomile A.	11	7	41.0	12.0	4.0	Wld.	2	30	1917	Chicago, Ill.	Chicago, Ill.
206297		Ga. s.	Thor.	14	8	51.4	11.4	4.3	Pas.	3	18	1907	Encampment Isl'd, Minn.	Duluth, Minn.
204506		Ga. s.	Thor.	9	0	36.2	9.1	5.3	Pas.	1	50	1907	Alameda, Calif.	San Francisco, Calif.
209092		Ga. s.	Thor.	12	8	32.4	10.5	4.1	Pas.	2	18	1911	East San Pedro, Calif.	Los Angeles, Calif.
202185		Ga. s.	Thora	8	5	38.0	11.2	2.5	Frt.	1	15	1905	Seattle, Wash.	Wrangell, Alaska.
220132		Ga. s.	Thorlee	11	10	39.5	11.3	4.7	Frt.	2	30	1915	Sault Ste. Marie, Mich.	Marquette, Mich.
214216		Ga. y.	Thorobred	17	12	55.5	9.2	5.2	Yct.	2	300	1910	New York, N. Y.	Providence, R. I.
209907		Ga. s.	Thor Ferry	13	12	33.4	10.2	3.2	Pas.	2	12	1920	Atlantic City, N. J.	Philadelphia, Pa.
209713		Ga. s.	Thrasher	34	16	56.3	14.0	6.7	Fsh.	3	50	1912	Oakland, Calif.	San Francisco, Calif.
221011		Ga. s.	Thrasher	13	9	39.0	11.8	4.1	Fsh.	1	40	1920	Lakebay, Wash.	Tacoma, Wash.
145877		Ga. s.	Three Brothers	11	7	34.0	12.0	3.2	Frt.	1		1901	Freeport, Me.	Portland, Me.
207146		Ga. s.	Three Brothers	18	12	39.7	13.3	4.5	Fsh.	6	20	1910	Doekton, Wash.	Astoria, Ore.
209929		Ga. s.	Three Brothers	10	9	29.1	8.3	3.4	Fsh.	1	10	1910	Ludington, Mich.	Grand Haven, Mich.

1 Formerly ga. y. Kaulsed.

2 Formerly ga. y. I. O. U.

3 Formerly sch. Carmita.

4 Formerly sch. J. T. Liddle.

5 Formerly ga. y. Mystery.

† Oil engine.

‡ Prize vessel.

MERCHANT MOTOR VESSELS OF THE UNITED STATES—Continued.

Official No.	Signal letters.	Rfg.	Name of vessel.	Gross tonnage.	Net tonnage.	Length.	Breadth.	Depth.	Service.	Crew.	Indicated horsepower.	When built.	Where built.	Home port (where permanent document issues.)
						Feet.	Feet.	Feet.						
210457		Ca. s.	Threo Brothers.....	10	7	34.0	10.5	4.0	Fsh.	4	27	1909	Manitowoc, Wis.....	Grand Haven, Mich.
212226		Ca. s.	Threo Brothers.....	15	10	38.4	12.5	3.6	Frt.	1	24	1914	San Blas, Fla.....	Tampa, Fla.
213783		Ca. s.	Threo Bros.....	8	7	27.6	8.3	3.2	Fsh.	1	15	1915	Green Bay, Wis.....	Milwaukee, Wis.
214132		Ca. s.	Threo Brothers.....	13	10	43.1	15.2	3.4	Fsh.	2	30	1910	Stratford, Conn.....	New York, N. Y.
222496		Ca. s.	Threo Brothers.....	15	10	48.3	14.1	4.1	Frt.	1	24	1922	Crisfield, Md.....	Capo Charles, Va.
218336		Ca. s.	Threo Brothers IL.....	13	12	33.0	9.8	4.2	Fsh.	2	16	1919	Pentwater, Mich.....	Grand Haven, Mich.
212070		Ca. s.	Threo Friends.....	12	11	37.8	12.0	3.9	Fsh.	3	18	1914	Wildwood, N. J.....	Philadelphia, Pa.
214097		Ca. s.	Threo Links.....	18	8	43.9	11.0	6.0	Fsh.	5	20	1916	Friendship, Mo.....	Philoyard Haven, Mass.
203226		Ca. s.	Threo M.....	15	10	54.7	12.3	3.2	Fsh.	4	24	1906	Holly, Wash.....	Seattle, Wash.
208422		Ca. s.	Threo Nicks.....	20	13	39.5	12.7	4.6	Fsh.	7	20	1911	Tacoma, Wash.....	Do.
145829		Ca. s.	Threo Samuels.....	11	7	46.8	11.9	3.8	Frt.	1	1899	Beaufort, N. C.....	Now Bern, N. C.
145961		Ca. s.	Threo Sisters.....	13	9	41.6	15.6	3.7	Frt.	2	1903	Key West, Fla.....	St. Augustine, Fla.
207293		Ca. s.	Threo Sisters.....	7	5	41.7	10.5	2.9	Ovs.	1	20	1909	Crisfield, Md.....	Capo Charles, Va.
213715		Ca. s.	Threo Sisters.....	5	5	25.4	7.8	3.2	Fsh.	1	8	1914	Little Snamico, Wis.....	Milwaukee, Wis.
218372		Ca. s.	Threo Sisters.....	28	12	56.3	15.6	6.0	Fsh.	3	100	1919	Oakland, Calif.....	San Francisco, Calif.
145461		Ca. s.	Threo Sons.....	70	65	80.0	21.0	6.2	Frt.	4	60	1878	Newtown, Md.....	Philadelphia, Pa.
205936		Ca. y.	Threo Star.....	11	8	45.0	10.5	3.9	Yet.	1	25	1908	Seattle, Wash.....	Seattle, Wash.
208607		Ca. s.	3 Twins.....	10	7	33.8	9.6	4.6	Fsh.	3	16	1911do.....	Tacoma, Wash.
221458	MCWR	Ca. y.	323.....	89	60	101.4	15.5	5.1	Yet.	2	660	1917	City Island, N. Y.....	Hoston, Mass.
212333	LPM P	Ca. y.	Thuban.....	35	23	63.1	13.1	8.9	Yet.	3	75	1914	Neponset, Mass.....	Now York, N. Y.
216166		Ca. s.	Thuselida.....	9	8	42.0	8.2	2.7	Pas.	1	28	1892	Brooklyn, N. Y.....	St. Louis, Mo.
201357		Ca. s.	Tiam.....	12	10	41.2	13.0	4.0	Pas.	1	20	1907	Tottenville, N. Y.....	Now York, N. Y.
214367		Ca. s.	Tiber.....	8	5	36.3	10.8	4.3	Tow.	1	30	1916	Los Angeles, Calif.....	Los Angeles, Calif.
211329	LGFO	Ca. y.	Tibaron.....	35	24	65.8	12.8	6.7	Yet.	2	125	1905	San Francisco, Calif.....	Do.
145941		Ca. s.	Tidings.....	17	11	40.5	11.7	5.4	Fsh.	3	1902	Seattle, Wash.....	Seattle, Wash.
205768		Ca. s.	Tidings.....	9	8	27.9	10.8	4.1	Fsh.	3	12	1908	Kilquann, Alaska.....	Juneau, Alaska.
206155		Ca. s.	Tige.....	11	8	47.0	10.0	3.0	Ovs.	4	50	1909	Bllox, Miss.....	New Orleans, La.
214010		Ca. s.	Tiger.....	21	20	64.1	11.0	4.5	Pas.	3	60	1916	Dubuque, Iowa.....	Memphis, Tenn.
214731		Ca. s.	Tiger.....	39	31	55.9	15.3	7.0	Fsh.	10	50	1917	Tacoma, Wash.....	Seattle, Wash.
218226		Ca. s.	Tiger.....	15	10	52.3	14.5	4.2	Tow.	1	50	1919	Empire, Oreg.....	Marshfield, Oreg.
202660		Ca. s.	Tiger.....	10	7	32.2	15.0	3.9	Mso.	1	20	Unknown.....	Now York, N. Y.
203021	KVIN	Ca. y.	Tigress.....	24	23	45.9	15.2	5.8	Yet.	2	1905	Bridgeport, Conn.....	Do.
204341		Ca. s.	Tillamook.....	15	10	44.0	11.8	4.4	Fsh.	1	35	1907	Douglas, Alaska.....	Juneau, Alaska.
208691		Ca. y.	Tillamook.....	21	16	58.1	12.0	6.2	Yet.	1	30	1911	Port Clinton, Ohio.....	Detroit, Mich.
208713	LBWH	Ca. s.	Tillamook.....	410	309	119.0	28.4	11.0	Frt.	8	280	1911	North Bend, Oreg.....	Seattle, Wash.
208317		Ca. s.	Tillamook.....	14	10	40.0	12.2	4.0	Fsh.	2	20	1911	Seattle, Wash.....	Unalakleet, Alaska.
213292		Ca. s.	Tillamook.....	26	18	56.0	14.0	6.1	Fsh.	5	50	1915	Portland, Oreg.....	Los Angeles, Cal.
215951		Ca. s.	Tillamook.....	21	21	47.0	12.4	6.2	Fsh.	6	50	1918	Seattle, Wash.....	Seattle, Wash.
221312		Ca. s.	Tillamook.....	8	7	31.3	9.3	4.2	Fsh.	2	5	1920do.....	Juneau, Alaska.
145180		Ca. s.	Tillie Coverl.....	13	11	37.8	11.2	4.2	Frt.	2	10	1878	Green Bank, N. J.....	Philadelphia, Pa.
211325		Ca. s.	Tillie H.....	7	5	33.0	10.0	4.0	Pas.	1	27	1913	Manitowoc, Wis.....	Chicago, Ill.
208216		Ca. s.	Tillie W.....	15	10	48.0	13.0	4.9	Frt.	1	65	1910	Oakland, Calif.....	San Francisco, Calif.
209750		Ca. s.	Tillikum.....	12	8	37.0	10.8	4.9	Pas.	2	35	1912	Los Angeles, Calif.....	Los Angeles, Calif.
213418		Ca. s.	Timo.....	10	7	30.9	11.0	5.8	Fsh.	1	16	1915	Everett, Wash.....	Juneau, Alaska.
209327		Ca. s.	Timer.....	10	10	28.0	9.0	3.6	Fsh.	2	15	1906	Marquette, Wis.....	Milwaukee, Wis.
211331		Ca. s.	Timpanogos.....	11	5	36.0	12.0	4.4	Frt.	1	15	1916	Brooklyn, Mo.....	Helfast, Me.
211826		Ca. s.	Tinoco.....	13	9	39.7	10.3	3.6	Frt.	1	24	1910	Lake Shore, Md.....	Washington, D. C.
221000		Ca. s.	TIN PAN.....	8	6	28.3	8.0	3.3	Frt.	1	16	1906	Clinton, Iowa.....	Vicksburg, Miss.
201101		Ca. s.	Tloga.....	11	8	39.5	8.0	3.4	Pas.	1	1907	North Bend, Oreg.....	Marshfield, Oreg.
210567		Ca. p.	Ti-Orwell.....	15	9	49.0	14.5	1.4	Per.	1	30	1912	Ticonderoga, N. Y.....	Houses Point, N. Y.
216459		Ca. s.	Tip.....	13	12	39.0	13.7	2.3	Pas.	1	24	1914	St. Louis, Mo.....	Nashville, Tenn.
222805		Ca. y.	Tipperary.....	80	51	101.3	14.9	8.3	Yet.	3	410	1917	Neponset, Mass.....	Now York, N. Y.
222406		Ca. b.	Tipperary.....	10	9	37.3	10.2	2.1	Pas.	1	10	1916	Edgewater, N. J.....	Philadelphia, Pa.
145799		Ca. s.	Tip Top.....	27	18	58.3	10.7	5.1	Pas.	4	1898	Now York, N. Y.....	Now York, N. Y.
208251		Ca. s.	Tislin.....	8	6	36.4	8.2	3.8	Pas.	2	10	1898do.....	Erle, Pa.
208751		Ca. s.	Tlhanla.....	34	23	61.2	14.7	5.1	Pas.	3	70	1911	Bayonne, N. J.....	Now York, N. Y.
210107		Ca. s.	Tlhaule.....	9	9	35.7	9.7	3.1	Fsh.	1	16	1912	Motlakatla, Alaska.....	Ketchikan, Alaska.
206233		Ca. p.	Toby.....	9	6	52.0	10.0	1.5	Msc.	1	15	1909	Crescent, Ia.....	Morgan City, Ia.
226493		Ca. s.	Toby.....	12	10	29.6	12.2	3.7	Fsh.	1	18	1910	Bayshore, N. Y.....	Now York, N. Y.
203130		Ca. y.	Toddy Wax.....	17	11	50.8	10.8	5.4	Yet.	2	1900	Bristol, R. I.....	Philadelphia, Pa.
229125		Ca. y.	Tofa.....	16	9	46.1	10.6	1.8	Yet.	2	250	1920	Boston, Mass.....	Hoston, Mass.
202636		Ca. s.	Togo.....	11	8	47.1	14.7	4.9	Frt.	2	24	1905	Dennysville, Me.....	Eastport, Me.
207358		Ca. s.	Togo.....	7	6	32.8	8.5	3.8	Pas.	1	12	1905	Holland, Mich.....	Grand Haven, Mich.
213426		Ca. y.	Togo.....	15	43	60.2	17.3	4.2	Yet.	3	25	1906	Toims River, N. J.....	Philadelphia, Pa.
221651		Ca. p.	Togo.....	18	10	57.9	14.5	2.2	Tow.	1	30	1921	Point Marion, Pa.....	Pittsburgh, Pa.
201305		Ca. s.	Tokel-Lou.....	14	10	42.7	10.4	3.4	Pas.	2	30	1907	Seattle, Wash.....	Sevard, Alaska.
206989		Ca. s.	Tokeland.....	12	8	51.0	14.0	3.0	Ovs.	1	40	1909	South Bend, Wash.....	Port Townsend, Wash.
202930		Ca. s.	Toko Point.....	11	8	51.0	14.0	3.0	Pas.	1	1906do.....	Do.
211122		Ca. p.	Tom.....	7	7	38.5	8.1	3.0	Pas.	1	10	1909	Tinnibal, Ohio.....	Cincinnati, Ohio.
222951		Ca. p.	Tost.....	45	29	74.1	16.0	4.0	Tow.	2	60	1923	Nashville, Tenn.....	Nashville, Tenn.
208224		Ca. s.	Tom H.....	51	35	80.5	19.0	4.5	Frt.	6	50	1910	Masonville, Ia.....	New Orleans, La.
220511		Ca. s.	Tomboy.....	7	5	34.0	9.4	3.4	Fsh.	1	16	1920	Motlakatla, Alaska.....	Ketchikan, Alaska.
222573		Ca. s.	To Mo.....	10	8	37.0	9.2	3.0	Fsh.	1	12	1922	Seattle, Wash.....	Seattle, Wash.

¹ Formerly ga. y. Lardine.
² Formerly bgo. Owensboro.

³ Formerly ja ga. y. Tillamook.
⁴ U. S. S. S. P. 269.

⁵ Formerly ja U. S. sub chaser No. 257.
⁶ Gay Bat.

MERCHANT MOTOR VESSELS OF THE UNITED STATES—Continued.

Official No.	Signal letters.	Rig.	Name of vessel.	Gross tonnage.	Net tonnage.	Length.	Breadth.	Depth.	Service.	Crew.	Indicated horsepower.	When built.	Where built.	Home port (where permanent license issued).
222583		*Ga. p.	Tom Thumb.....	16	14	37.8	11.3	1.7	Tow.	2	12	1922	Louisville, Ky.	Louisville, Ky.
106915		Ga. s.	Tom Wogan.....	11	13	35.5	15.2	3.0	Frt.	1	18	1892	Patchogue, N. Y.	New York, N. Y.
111280		Ga. s.	Tom & Al.....	84	57	82.0	17.8	8.5	Fsh.	8	60	1900	Ballard, Wash.	Seattle, Wash.
150381		Ga. s.	Tonah.....	10	10	38.8	11.3	3.0	Fsh.	3	1881	Chicago, Ill.	Milwaukee, Wis.
216340		Ga. s.	Tongass.....	04	54	02.7	17.6	7.9	Fsh.	8	80	1918	Tacoma, Wash.	Seattle, Wash.
214854		*Ga. p.	Tongno Point.....	87	87	04.9	30.0	4.0	Drg.	4	35	1911	Portland, Oreg.	Astoria, Oreg.
207709		Ga. s.	Tonka.....	17	11	40.5	12.0	4.0	Fsh.	6	20	1910	Seattle, Wash.	Juneau, Alaska.
115132		Ga. s.	Tony Faust.....	10	9	52.5	13.0	3.5	Frt.	3	1886	Dorchester County, Md.	Alexandria, Va.
205013		Ga. y.	Topaz.....	17	13	43.8	10.8	5.7	Yet.	1	25	1908	Bristol, R. I.	Boston, Mass.
201210		Ga. s.	Topaz.....	14	13	37.2	10.5	4.4	Pas.	1	1901	Manitowoc, Wis.	Memphis, Tenn.
222955	MFCK	Ga. y.	Topaz.....	31	21	53.0	13.0	6.4	Yet.	2	50	1923	Bayonne, N. J.	Providence, R. I.
215258		Ga. y.	Topaz VII.....	23	14	52.2	11.0	5.0	Yet.	2	80	1917	Wfseasset, Me.	Port Huron, Mich.
215686		Ga. y.	Topaz VIII.....	23	14	52.2	11.0	5.0	Yet.	2	100	1917	do	Boothbay, Me.
200385		Ga. s.	Topo.....	229	173	117.0	31.0	6.8	Frt.	10	118	1903	Alameda, Calif.	San Francisco, Calif.
206134		Ga. s.	Topsail Offr.....	62	33	71.0	20.0	0.0	Fsh.	8	21	1909	East Boothbay, Me.	Pensacola, Fla.
213927		Ga. s.	Popsy D.....	9	6	33.0	9.7	3.6	Fsh.	2	14	1907	Seattle, Wash.	Seattle, Wash.
211206	LCVH	Ga. y.	Torbafross.....	27	24	50.8	15.2	5.0	Yet.	3	75	1913	New York, N. Y.	New York, N. Y.
209187		Ga. s.	Tordenskjoeld.....	57	30	62.5	18.0	0.1	Fsh.	3	80	1911	Seattle, Wash.	Seattle, Wash.
221965		Ga. s.	Torleif.....	6	5	31.5	10.4	3.4	Fsh.	7	20	1917	Seaside Park, N. J.	Philadelphia, Pa.
115466		Ga. s.	Torment.....	12	11	33.1	12.4	1.6	Pas.	2	16	1885	Newburyport, Mass.	New York, N. Y.
24944		Ga. s.	Tormentor.....	10	0	37.0	14.0	4.0	Frt.	1	20	1873	Wethers Point, Conn.	New Haven, Conn.
216752		G. l. s.	Toronto.....	18	12	39.5	12.1	5.6	Fsh.	3	60	1918	Los Angeles, Calif.	Los Angeles, Calif.
207703		Ga. s.	Tortuga.....	15	10	35.0	8.6	4.7	Fsh.	4	35	1909	San Pedro, Calif.	do.
201313		Ga. s.	Totem.....	12	8	46.0	11.5	3.0	Pas.	1	50	1907	Seattle, Wash.	Cordova, Alaska.
213183		Ga. s.	Totem.....	18	11	43.1	13.6	6.3	Fsh.	5	32	1915	Sabasco, Me.	Portland, Me.
210520		Ga. s.	Tourist.....	7	0	32.3	7.7	3.5	Pas.	1	21	1909	Indian River, Mich.	Grand Haven, Mich.
213872	II	Ga. s.	Tourist.....	8	5	48.3	12.5	2.3	Pas.	1	40	1910	West Palm Beach, Fla.	Miami, Fla.
221323		Ga. s.	Tourist.....	15	7	60.0	27.6	5.5	Frt.	1	90	1921	Astoria, Oreg.	Astoria, Oreg.
211651		Ga. s.	Tourist II.....	13	12	46.9	11.0	4.4	Pas.	1	28	1913	Indian River, Mich.	Grand Haven, Mich.
161887	KQWP	Ga. y.	Towinward.....	42	37	52.0	10.9	7.0	Yet.	5	10	1901	New York, N. Y.	New York, N. Y.
219072		Ga. y.	Toxaway.....	21	14	51.8	11.0	5.4	Yet.	2	400	1919	do.	do.
212733		Ga. s.	Trafic.....	8	7	35.3	8.2	4.7	Frt.	1	18	1914	Morris Heights, N. Y.	New Bedford, Mass.
215130		Ga. s.	Trail.....	5	5	36.7	7.8	2.0	Tow.	2	12	1914	Evansville, Ind.	St. Louis, Mo.
222118		*Ga. p.	Trail.....	27	23	48.0	10.0	3.0	Tow.	2	15	1922	Livermore, Ky.	Louisville, Ky.
205977		Ga. s.	Tramp.....	14	12	40.0	12.3	2.5	Frt.	1	15	1909	Wildwood, N. J.	Philadelphia, Pa.
200104		Ga. s.	Tramp.....	18	16	56.6	14.4	5.1	Frt.	1	50	1911	Empire, Oreg.	Marshfield, Oreg.
211465		Ga. s.	Tramp.....	11	10	36.7	10.5	4.7	Fsh.	2	15	1912	Rogers City, Mich.	Port Huron, Mich.
212510		Ga. s.	Tramp.....	10	8	29.3	10.3	3.5	Fsh.	1	4	1912	Wrangeal, Alaska.	Seattle, Wash.
217703		Ga. y.	Tramp.....	19	10	47.4	11.3	5.7	Yet.	2	60	1903	Boston, Mass.	Chicago, Ill.
222270		Ga. s.	Transeo No. 1.....	43	29	53.5	15.8	8.1	Tow.	7	180	1922	Klusion, N. Y.	New York, N. Y.
222172		Ga. s.	Transeo No. 2.....	48	33	62.4	16.4	7.7	Tow.	7	210	1922	do.	do.
223337		Ga. s.	Transeo No. 3.....	48	33	62.4	16.4	7.7	Tow.	7	210	1922	do.	do.
222892		Ga. s.	Transeo No. 4.....	53	25	56.8	16.5	8.7	Tow.	7	150	1923	Princeton, N. Y.	do.
222596		Ga. s.	Transeo No. 5.....	53	25	56.8	16.5	8.7	Tow.	7	150	1923	Klusion, N. Y.	do.
115040		Ga. s.	Transit.....	29	10	59.0	16.0	6.0	Tow.	1	25	1891	San Francisco, Calif.	San Francisco, Calif.
200707		Ga. s.	Transit.....	14	10	50.0	12.0	4.0	Tow.	1	55	1901	South Bend, Wash.	Port Townsend, Wash.
205735		Ga. p.	Transit.....	38	24	60.0	20.0	4.8	Fer.	3	40	1908	Marshfield, Oreg.	Marshfield, Oreg.
207305		Ga. s.	Traveler.....	0	0	39.8	9.1	3.5	Pas.	1	40	1910	Tacoma, Wash.	Juneau, Alaska.
211101		Ga. s.	Traveler.....	22	15	42.5	13.7	5.7	Fsh.	8	20	1913	Ashland, Wis.	do.
212302		Ga. s.	Traveler.....	10	10	47.5	9.8	5.9	Tow.	1	60	1910	Ashland, Wis.	Marquette, Mich.
213323		Ga. s.	Traveler.....	0	0	37.0	8.0	4.0	Pas.	1	80	1915	East San Pedro, Calif.	Los Angeles, Calif.
217881		Ga. s.	Traveler.....	15	3	39.0	11.0	3.0	Pas.	2	35	1913	Palm Beach, Fla.	Miami, Fla.
92592		Ga. s.	Traveler II.....	45	35	75.1	13.6	6.7	Pas.	3	100	1891	Morris Heights, N. Y.	New York, N. Y.
210115		Ga. s.	Traveler II.....	8	8	36.0	10.3	4.3	Fsh.	1	25	1912	Seattle, Wash.	Ketchikan, Alaska.
217758		Ga. s.	Traveler.....	36	25	55.0	15.0	6.0	Fsh.	8	50	1910	Los Angeles, Calif.	Los Angeles, Calif.
200673		*Ga. p.	Traverse.....	57	30	65.2	17.5	6.0	Pas.	2	1900	Valley Landing, Minn.	St. Paul, Minn.
222950	MFCL	Ga. y.	Trobor.....	31	21	53.0	13.0	6.4	Yet.	2	80	1923	Bayonne, N. J.	Providence, R. I.
230880	MCDL	Ga. y.	Tred-Avon.....	101	79	80.4	17.0	9.2	Yet.	6	150	1921	Camden, N. J.	Baltimore, Md.
219660		Ga. s.	Trego.....	8	5	33.6	9.2	4.0	Fsh.	2	12	1920	Seattle, Wash.	Ketchikan, Alaska.
239628		Ga. s.	Tregurtha.....	14	10	51.0	11.5	5.3	Tow.	2	60	1912	Harrisburg, Tex.	Port Arthur, Tex.
201110	LHBT	Ga. s.	Treton.....	83	67	87.0	21.0	10.2	Ph.	5	265	1904	Essex, Mass.	New York, N. Y.
212016		Ga. s.	Treo.....	28	10	40.5	13.4	6.5	Fsh.	4	35	1911	Poulsbo, Wash.	Seattle, Wash.
211300		Ga. s.	Trepang II.....	14	11	38.0	11.0	4.9	Frt.	1	18	1910	Chicago, Ill.	Chicago, Ill.
205910		Ga. s.	Trient.....	27	12	62.4	13.5	6.6	Fsh.	10	60	1911	East Boothbay, Me.	Boothbay, Me.
215352		Ga. s.	Triste.....	12	0	44.7	11.4	3.8	Frt.	2	25	1917	St. Marys, Ga.	Fernandina, Fla.
215225		Ga. s.	Trilby.....	7	7	45.8	12.6	3.4	Frt.	2	12	1910	St. Michaels, Md.	Baltimore, Md.
115758		Ga. s.	Trilby.....	7	6	37.5	13.2	5.6	Frt.	1	1895	Maohas, Mo.	Eastport, Me.
115722		Ga. s.	Trilby.....	6	0	20.0	12.0	3.0	Pas.	4	1826	Atlantic City, N. J.	Philadelphia, Pa.
215750	LHGB	Ga. y.	Trillora II.....	63	43	88.5	13.0	6.6	Yet.	5	410	1917	Boston, Mass.	New York, N. Y.
213091		Ga. s.	Trimembral.....	20	7	45.7	14.1	6.3	Frt.	1	45	1915	Rockland, Me.	Rockland, Me.

1 Formerly ga. s. Arthur D.
 2 Formerly st. s. Ragghild.
 3 Formerly Sloop Phantom.
 4 Formerly ga. y. Sarah Webb.

5 Formerly ga. y. (a) Vanessa,
 (b) Oomlak.
 6 Formerly ga. y. (a) Macbeth,
 (b) Golden Pleece.

7 Formerly ga. y. Nahmoecka.
 8 Formerly sch. Kernwood.
 † Oil engine.

MERCHANT MOTOR VESSELS OF THE UNITED STATES—Continued.

Official No.	Signal letters.	Rtg.	Name of vessel.	Gross tonnage.	Net tonnage.	Length.	Breadth.	Depth.	Service.	Crew.	Indicated horsepower.	When built.	Where built.	Home port (where permanent document issues).	
						Feet.	Feet.	Feet.							
21676		Ga. s.	Trinacria.....	27	23	51.8	16.4	6.8	Frt.	2	50	1853	New York, N. Y.	New York, N. Y.	
202917	KVGQ	Ga. y.	Trinculo.....	31	27	60.1	14.2	6.2	Yct.	2	1908	Long Island City, N. Y.	Baltimore, Md.	
208311		Ga. s.	Trinity.....	9	7	50.9	9.7	3.3	Mso.	1	27	1906	Smiths Point, Tex.	Port Arthur, Tex.	
145970		Ga. s.	Trio.....	19	18	50.0	15.3	3.0	Fsh.	1	25	1903	Patchogue, N. Y.	New York, N. Y.	
211395		Ga. y.	Trio.....	16	11	35.7	12.6	3.8	Yct.	1	50	1913	Oyster Bay, N. Y.	Miami, Fla.	
211996		Ga. s.	Trio.....	28	19	46.4	14.2	5.9	Fsh.	6	40	1914	Tacoma, Wash.	Seattle, Wash.	
208978		Ga. s.	Triplets.....	8	8	30.0	9.1	3.7	Fsh.	3	18	1909	Green Bay, Wis.	Milwaukee, Wis.	
145614		Ga. s.	Triton.....	16	9	48.6	14.1	8.0	Frt.	1	15	1891	Deer Isle, Me.	Eastport, Me.	
145650		Ga. s.	Triton.....	10	8	40.0	9.0	4.0	Fsh.	2	1891	Lowell, Mass.	Hartford, Conn.	
145920		Ga. s.	Triton.....	11	10	36.7	14.5	3.8	Frt.	3	12	1902	Astorville, Mass.	New Bedford, Mass.	
203902		Ga. s.	Triton.....	10	7	37.6	9.5	3.6	Frt.	1	15	1907	Astoria, Oreg.	Astoria, Oreg.	
203903		Ga. s.	Triton.....	16	11	48.0	12.4	4.0	Fsh.	3	30	1907	Ballard, Wash.	Cordova, Alaska.	
220309		Ga. y.	Triton.....	16	11	41.1	11.0	5.8	Yct.	1	25	1920	Everett, Wash.	Seattle, Wash.	
222531		Ga. s.	Triton.....	20	18	51.2	13.8	6.1	Fsh.	4	45	1918	Long Beach, Calif.	Los Angeles, Calif.	
209827		Ga. s.	Tritonia.....	12	10	38.5	9.8	4.5	Fsh.	2	24	1906	St. Joseph, Mich.	Grand Haven, Mich.	
207232		Ga. s.	Triumph.....	15	10	48.0	13.0	4.8	Tow.	1	90	1910	Oakland, Calif.	Seattle, Wash.	
208019		Ga. s.	Trix.....	8	7	29.5	8.0	3.4	Fsh.	2	8	1909	Traverse City, Mich.	Grand Haven, Mich.	
208188		Ga. y.	Trojan.....	22	15	47.2	15.2	5.2	Yct.	1	1919	Oakland, Calif.	Los Angeles, Calif.	
218030	LRDM	Ga. y.	Trolland.....	2,174	1,590	243.7	47.3	24.2	Frt.	20	1,000	1919	Seattle, Wash.	New York, N. Y.	
209261	LCEK	Ga. y.	Troubadour.....	18	12	44.5	10.1	5.3	Frt.	1	40	1911	Toms River, N. J.	Do.	
222943	MFDJ	Ga. s.	Troy Socony.....	913	601	253.9	37.6	13.0	Tnk.	12	600	1923	Chester, Pa.	Do.	
206932		Ga. s.	Truant.....	17	6	53.8	12.5	4.5	Frt.	2	80	1909	Toledo, Oreg.	Newport, Oreg.	
207050		Ga. s.	Truant.....	7	6	38.4	9.2	3.2	Fsh.	2	30	1908	Traverse City, Mich.	Grand Haven, Mich.	
218193	LRJS	Ga. y.	Truant.....	29	13	50.9	10.5	4.0	Yct.	1	218	1918	Morris Heights, N. Y.	New York, N. Y.	
207757		Ga. s.	Truth.....	25	13	45.8	11.6	4.1	Fsh.	1	1910	Kathikan, Alaska.	Portland, Oreg.	
206174		Ga. s.	Trygve.....	15	12	38.5	10.8	4.5	Mso.	1	1909	Dockton, Wash.	Wrangell, Alaska.	
222142		Ga. s.	Try me.....	10	9	41.4	13.0	3.2	Fsh.	3	20	1922	New Orleans, La.	New Orleans, La.	
145644		Ga. s.	Trye Kahler.....	10	7	34.1	14.0	3.3	Fsh.	1	37	1893	Patchogue, N. Y.	New York, N. Y.	
213760		Ga. y.	Tuck-A-Hoe.....	37	35	30.6	13.7	5.9	Yct.	2	20	1915	Ballard, Wash.	Seattle, Wash.	
211251		Ga. s.	Tuebor.....	13	9	47.6	11.8	3.6	Fsh.	1	20	1913	Lake Colgan, Wash.	Morgan City, La.	
222963		Ga. s.	Tulle II.....	9	8	33.2	9.9	4.5	Fsh.	1	12	1919	Marletta, Wash.	Seattle, Wash.	
212564		Ga. s.	Tulle.....	8	6	38.5	10.5	4.8	Tow.	1	60	1914	Stockton, Calif.	San Francisco, Calif.	
210997		Ga. s.	Tullp.....	8	6	32.1	9.2	4.0	Tow.	2	20	1910	Seattle, Wash.	Seattle, Wash.	
220217		Ga. s.	Tullp.....	7	5	30.8	8.7	4.5	Fsh.	2	18	1920	do.	Do.	
222353		Ga. s.	Tullp.....	43	29	58.2	15.6	6.9	Frt.	3	65	1922	Tacoma, Wash.	Do.	
222470		Ga. s.	Tum Tum.....	13	9	30.0	12.8	4.0	Mso.	2	20	1901	Totem Bay, Alaska.	Wrangell, Alaska.	
77475		Ga. s.	Tuna.....	14	9	52.4	16.6	4.0	Frt.	2	1901	Pocomoke City, Md.	New York, N. Y.	
201300		Ga. s.	Tuna.....	10	8	31.5	10.2	3.5	Fsh.	1	400	1904	Cocumville, Wash.	Seattle, Wash.	
215160		Ga. y.	Tuna.....	30	14	67.9	10.5	5.9	Yct.	1	1917	Boston, Mass.	New York, N. Y.	
213207	LFKB	Ga. y.	Tuna III.....	28	17	43.0	11.5	6.3	Fsh.	1	2	50	1915	Port Inghs, Fla.	Miami, Fla.
212072		Ga. s.	Turt III.....	12	11	37.5	9.0	3.5	Fsh.	1	25	1914	Grafton, Ill.	Momphis, Tenn.	
221598		Ga. s.	TURNNULL.....	10	10	60.0	11.0	5.0	Tow.	3	90	1921	Nashville, Tenn.	St. Louis, Mo.	
207038		Ga. s.	Turner E. Hubby.....	13	10	39.0	11.8	2.2	Fsh.	2	18	1909	Matagorda, Tex.	Port Lavaca, Tex.	
145770		Ga. s.	Turtle.....	30	24	64.0	16.2	4.6	Fsh.	6	80	1898	Patchogue, N. Y.	New York, N. Y.	
209607		Ga. s.	Turtle.....	16	14	44.2	12.0	3.2	Frt.	1	8	1912	Marshfield, Oreg.	Marshfield, Oreg.	
222851		Ga. y.	Turtle Too.....	20	13	46.5	13.3	9.1	Yct.	3	60	1923	New York, N. Y.	New York, N. Y.	
200985		Ga. s.	Tuscan.....	14	12	37.1	14.7	4.7	Frt.	2	30	1904	East Rockaway, N. Y.	Do.	
203463		Ga. s.	Tuscarora.....	12	8	39.5	12.3	3.8	Fsh.	1	28	1900	Saugatuck, Mich.	Grand Haven, Mich.	
222658		Ga. s.	Tussler.....	30	20	54.8	18.0	5.5	Tow.	3	200	1922	Hoquiam, Wash.	Seattle, Wash.	
202006		Ga. s.	20th Century.....	13	11	44.2	14.2	4.0	Oys.	1	1905	Patchogue, N. Y.	New York, N. Y.	
145391		Ga. s.	Twilight.....	46	32	66.4	22.3	6.5	Frt.	4	1884	Madison, Md.	Beaufort, N. C.	
145726		Ga. s.	Twilight.....	7	5	48.2	11.0	3.0	Fsh.	1	25	1896	Monte, Md.	New Haven, Conn.	
145929		Ga. s.	Twilight.....	15	14	35.7	11.4	3.7	Fsh.	2	14	1902	Atlantic City, N. J.	Philadelphia, Pa.	
204595		Ga. s.	Twilight.....	15	10	45.0	15.0	3.9	Tow.	1	12	1906	Tiburon, Calif.	San Francisco, Calif.	
205388		Ga. s.	Twilight.....	6	6	40.8	7.4	6.2	Fsh.	1	18	1908	Dubuque, Iowa.	Dubuque, Iowa.	
200381		Ga. s.	Twilight.....	0	7	30.7	9.3	4.1	Mso.	1	12	1899	Long Island City, N. Y.	New York, N. Y.	
207858		Ga. s.	Twilight.....	0	14	48.0	14.0	4.2	Fsh.	2	25	1910	Morhead City, N. C.	Key West, Fla.	
213068		Ga. s.	Twilight II.....	33	22	51.1	14.3	6.3	Fsh.	7	40	1915	Tacoma, Wash.	Seattle, Wash.	
220400		Ga. y.	Twilight II.....	24	8	52.1	12.4	5.2	Yct.	2	60	1920	Erie, Pa.	Erie, Pa.	
214618		Ga. s.	Twins.....	13	9	30.0	12.3	4.6	Fsh.	3	40	1916	Buffalo, N. Y.	Buffalo, N. Y.	
219140		Ga. s.	Twin II.....	9	7	40.0	11.9	3.7	Fsh.	1	18	1919	Port Aithorn, Alaska.	Juneau, Alaska.	
213955		Ga. s.	Twin Boys.....	40	27	80.5	20.0	4.0	Frt.	2	100	1916	Champlain, N. Y.	Rouses Point, N. Y.	
207121		Ga. s.	Twin River.....	13	12	33.5	9.0	3.9	Fsh.	3	12	1907	Two Rivers, Wis.	Port Huron, Mich.	
214433		Ga. s.	Twin Sisters.....	5	5	24.6	7.8	3.3	Fsh.	1	9	1908	St. James, Mich.	Grand Haven, Mich.	
212990		Ga. s.	Twin XX.....	13	10	37.7	12.2	5.1	Fsh.	1	25	1915	Los Angeles, Calif.	Los Angeles, Calif.	
145443		Ga. s.	Two Annas.....	8	8	33.8	12.4	4.0	Oys.	2	1887	Stockton, Md.	Cape Charles, Va.	
218816		Ga. s.	Two B.....	9	5	47.0	12.0	2.4	Oys.	3	13	1905	Grand Isle, La.	New Orleans, La.	
145905		Ga. s.	Two Boys.....	10	6	32.8	14.4	4.0	Fsh.	6	21	1901	East Bay, Fla.	Pensacola, Fla.	
211751		Ga. s.	Two Iros.....	6	6	28.0	8.4	3.0	Fsh.	1	8	1913	Northport, Mich.	Grand Haven, Mich.	
145445		Ga. s.	Two Brothers.....	16	16	40.0	16.0	3.6	Wid.	2	16	1886	South Oyster Bay, N. Y.	New York, N. Y.	
145893		Ga. s.	Two Brothers.....	11	8	39.5	12.7	5.3	Fsh.	4	1901	Dorchester, Mass.	Gloucester, Mass.	
208950		Ga. s.	Two Brothers.....	16	15	38.4	9.5	4.4	Fsh.	4	20	1909	Manitowoc, Wis.	Milwaukee, Wis.	

¹ Formerly sch. y. Ray.
² Formerly sch. y. Woodmansee.
³ Ga. s. Stalwart.

⁴ Formerly ga. y. Kooeagaa.
⁵ Formerly ga. y. Nellie F. II.
⁶ Formerly ga. y. Klatawa.

⁷ Formerly ga. s. John S. Waples.
[†] Diesel engine.

MERCHANT MOTOR VESSELS OF THE UNITED STATES—Continued.

Official No.	Signal letters.	Rtg.	Name of vessel.	Gross tonnage.	Net tonnage.	Length.	Breadth.	Depth.	Service.	Crew.	Indicated horsepower.	When built.	Where built.	Home port (where permanent document issues).	
						Feet.	Feet.	Feet.							
210021		Ga. s.	Two Brothers.....	5	5	27.2	8.8	3.0	Fsh.	1	40	1912	Little Saumco, Wis.....	Millwaukee, Wis.	
214357		Ga. s.	Two Brothers.....	18	12	50.8	12.9	5.4	Fsh.	1	10	1915	Los Angeles, Calif.....	Los Angeles, Calif.	
214992		Ga. s.	Two Brothers.....	8	7	30.2	8.6	3.5	Fsh.	1	8	1905	Sturgeon Bay, Wis.....	Millwaukee, Wis.	
217541		Ga. s.	Two Pats.....	8	6	32.2	7.1	4.0	Fsh.	1	10	1918	Seattle, Wash.....	Seattle, Wash.	
221968		Ga. y.	217.....	81	55	101.4	14.0	8.1	Yct.	3	250	1917	Greenport, N. Y.....	Boston, Mass.	
202649		Ga. s.	Two Friends.....	8	7	37.0	13.3	2.0	Ptl.	2	9	1905	Port Orange, Fla.....	Brunswick, Ga.	
220971		Ga. s.	Two Friends.....	7	6	31.0	10.6	4.2	Fsh.	1	16	1920	Mystic, Conn.....	Newport, R. I.	
222492		Ga. s.	Two Friends.....	9	7	35.3	9.9	3.0	Tow.	2	35	1922	Jacksonville, Fla.....	Jacksonville, Fla.	
222850		Ga. s.	Two Friends.....	7	6	33.4	10.2	3.0	Fsh.	3	12	1914	Sea Isle City, N. J.....	Philadelphia, Pa.	
220844		Ga. s.	Two Sams.....	8	7	34.5	10.2	3.6	Ptl.	2	10	1920	Hridgeboro, N. J.....	Do.	
145440		Ga. s.	Two Sisters.....	6	6	31.0	13.0	3.2	Fsh.	1	12	1886	Patchogue, N. Y.....	New York, N. Y.	
145461		Ga. s.	Two Sisters.....	10	5	49.0	12.9	3.3	Frt.	2	12	1887	Bomarsot County, Md.....	Baltimore, Md.	
145739		Ga. s.	Two Sisters.....	13	12	43.2	13.3	4.0	Oys.	2	16	1897	Oakdale, N. Y.....	New York, N. Y.	
145769		Ga. s.	Two Sisters.....	9	9	31.2	12.2	5.6	Mso.	4	1898	Bromen, Me.....	New Bedford, Mass.	
203121		Ga. s.	Two Sisters.....	10	5	53.7	12.7	3.0	Frt.	3	1906	Allemonds, La.....	New Orleans, La.	
207049		Ga. s.	Two Sisters.....	6	6	27.0	8.6	2.8	Fsh.	2	9	1903	Manitowoc, Wis.....	Grand Haven, Mich.	
219729		Ga. s.	Two Sons.....	8	5	38.7	10.8	2.3	Oys.	2	12	1909	Empire, La.....	New Orleans, La.	
208734		Ga. s.	Two States.....	7	7	30.8	8.0	2.2	Pas.	2	12	1911	Mound City, Ill.....	St. Louis, Mo.	
204209		Ga. s.	Tyee.....	14	10	44.0	11.6	4.1	Tow.	2	40	1907	Dockton, Wash.....	Tacoma, Wash.	
213164		Ga. s.	Tyee.....	18	12	38.0	11.8	5.0	Fsh.	3	20	1915	Seattle, Wash.....	Seattle, Wash.	
213224		Ga. s.	Tyee.....	16	11	39.0	11.7	4.4	Fsh.	1	20	1915	Ketchikan, Alaska.....	Ketchikan, Alaska.	
218087		Ga. s.	Tyee.....	10	7	39.0	0.7	4.0	Fsh.	2	20	1910	Ponsho, Wash.....	Seattle, Wash.	
201752		Ga. s.	Tyone.....	11	7	53.0	12.0	4.5	Pas.	1	1005	Portland, Oreg.....	Portland, Oreg.	
216474		Ga. s.	Typhoon.....	8	5	31.0	10.9	5.7	Frt.	1	1915	Seattle, Wash.....	Seattle, Wash.	
U.															
222047		Ga. s.	U. F. 1.....	5	5	33.6	9.1	3.2	Fsh.	6	18	1913	Long Branch, N. J.....	Philadelphia, Pa.	
222048		Ga. s.	U. P. 2.....	0	5	33.6	9.5	3.2	Fsh.	0	18	1913do.....	Do.	
211054		Ga. s.	U. M. Gillikin.....	18	12	42.4	13.1	3.6	Mso.	2	30	1913	Morehead City, N. C.....	Brunswick, Ga.	
212263		Ga. s.	U. S. A.....	19	13	46.5	14.2	5.0	Pas.	1	54	1914	Chicago, Ill.....	Chicago, Ill.	
211935		Ga. s.	U. S. BILOXI.....	555	454	240.0	32.0	8.5	Frt.	12	150	1914	Violet, La.....	New Orleans, La.	
211359		Ga. s.	U. S. BUTAL.....	476	376	220.0	32.0	8.5	Frt.	7	150	1913do.....	Do.	
211358		Ga. s.	U. S. GORGAS.....	416	316	200.0	32.0	8.5	Frt.	7	150	1913do.....	Do.	
211360		Ga. s.	U. S. HOLT.....	416	316	200.0	32.0	8.5	Frt.	7	150	1913do.....	Do.	
212180		Ga. s.	U. S. JACKSON.....	416	406	200.0	32.0	8.5	Frt.	7	150	1914do.....	Do.	
211890		Ga. s.	U. S. UNLOADER.....	516	316	200.0	32.0	8.5	Frt.	7	150	1913do.....	Do.	
208089		Ga. s.	U & I.....	10	9	29.0	9.4	3.6	Fsh.	2	14	1901	Manistique, Mich.....	Grand Haven, Mich.	
213830		Ga. s.	U & I.....	20	10	42.2	13.8	5.8	Fsh.	2	32	1915	Portland, Me.....	Portland, Me.	
216533		Ga. s.	U & I.....	23	19	47.2	12.7	5.8	Fsh.	6	40	1918	Seattle, Wash.....	Juneau, Alaska.	
219219		Ga. s.	U & I.....	10	7	36.2	11.8	2.8	Fsh.	2	10	1919	Sitka, Alaska.....	Do.	
220281		Ga. s.	U & I.....	7	5	30.0	10.2	4.1	Fsh.	1	35	1920	South Bend, Wash.....	Do.	
222267		Ga. y.	Unarco.....	22	17	52.0	11.0	4.9	Yct.	3	450	1922	Millwaukee, Wis.....	Chicago, Ill.	
205555		Ga. s.	Unatogo.....	14	12	48.0	11.0	4.1	Pas.	2	26	1908	Canastota, N. Y.....	Bridgeport, Conn.	
201931		Ga. s.	Unatogo II.....	7	6	34.6	8.4	3.2	Pas.	1	1907	Fulton, N. Y.....	Cape Vincent, N. Y.	
214379		Ga. s.	Uktiwak.....	15	10	43.0	13.8	4.2	Frt.	2	8	1916	Nome, Alaska.....	Nome, Alaska.	
211050		Ga. y.	Ulana II.....	33	29	54.5	12.6	5.5	Yct.	2	40	1913	New York, N. Y.....	Georgetown, S. C.	
217784		Ga. s.	Ulton.....	22	15	41.7	13.5	5.9	Fsh.	27	1919	Tacoma, Wash.....	Ketchikan, Alaska.	
25318		Ga. s.	Ulrica.....	11	10	40.1	13.9	3.5	Mso.	1	12	1869	Sayville, N. Y.....	New York, N. Y.	
207024		Ga. p.	Umatilla.....	14	9	58.5	20.5	2.2	Fer.	1	45	1908	Plymouth, Wash.....	Seattle, Wash.	
220273		Ga. s.	Umatilla.....	12	8	37.3	10.2	5.1	Fsh.	3	10	1920	Seattle, Wash.....	Do.	
220394		Ga. s.	Umatilla.....	39	27	52.0	15.2	7.1	Fsh.	9	45	1920	Tacoma, Wash.....	Do.	
25355		Ga. y.	Umbrina.....	23	21	49.0	11.8	0.0	Yct.	3	1003	Marblehead, Mass.....	New York, N. Y.	
25300		Ga. s.	Una.....	11	10	32.0	13.0	3.0	Frt.	1	18	1891	Bay Shore, N. Y.....	Do.	
209275		Ga. s.	Una.....	7	7	30.0	9.0	3.8	Fsh.	3	10	1906	Manitowoc, Wis.....	Millwaukee, Wis.	
217633		Ga. s.	Una.....	33	21	64.0	12.0	3.8	Tow.	3	35	1919	Pittsburgh, Pa.....	Pittsburgh, Pa.	
202387		Ga. s.	Unadilla.....	16	11	40.5	10.9	3.8	Mso.	4	1905	Brooklyn, N. Y.....	Savannah, Ga.	
215331		Ga. s.	Una Mao.....	29	26	48.5	13.3	6.0	Fsh.	1	30	1917	Anacortes, Wash.....	Seattle, Wash.	
200026		Ga. s.	Uncas.....	14	7	53.0	12.9	5.6	Fsh.	1	1903	Roque Bluff, Me.....	Maehias, Me.	
205665		Ga. p.	Uncle Dick.....	14	9	48.0	9.0	1.5	Tow.	2	15	1908	Stephensport, Ky.....	Evansville, Ind.	
216193		Ga. s.	Uncle Jim.....	7	6	31.8	9.4	4.0	Pas.	1	20	1918	Seattle, Wash.....	Seattle, Wash.	
219344		Ga. s.	Uncle Joe.....	7	6	45.0	8.0	1.0	Oys.	2	7	1901	Houma, La.....	New Orleans, La.	
211926		Ga. s.	Uncle John.....	26	18	46.6	13.6	6.0	Frt.	10	40	1914	Anacortes, Wash.....	Seattle, Wash.	
216125		Ga. s.	Uncle Salmon.....	40	32	65.0	15.2	7.2	Frt.	3	8	1917do.....	Do.	
25305		Ga. s.	Uncle Sam.....	11	9	37.7	12.0	4.5	Fsh.	2	20	1897	Roodyville, Va.....	Roodyville, Va.	
25337		Ga. s.	Uncle Sam.....	10	9	33.7	12.7	5.8	Fsh.	2	24	1901	Bremen, Me.....	Newport, R. I.	
202456		Ga. s.	Uncle Sam.....	12	10	33.2	12.6	4.0	Wat.	1	1901	City Island, N. Y.....	New York, N. Y.	
207607		Ga. s.	Uncle Sam.....	13	12	35.1	9.5	3.8	Pas.	1	20	1902	Manitowoc, Wis.....	Chicago, Ill.	
204432		Ga. s.	Uncle Sam.....	11	7	35.7	11.6	4.5	Tow.	1	65	1907	San Francisco, Calif.....	San Francisco, Calif.	
208769		Ga. s.	Uncle Sam.....	8	6	31.0	11.0	3.0	Tow.	1	8	1905	Patterson, La.....	Port Arthur, Tex.	
209866		Ga. s.	Uncle Sam.....	8	8	38.0	7.5	3.0	Pas.	1	1912	Grafton, Ill.....	St. Louis, Mo.	
211102		Ga. s.	Uncle Sam.....	43	41	61.0	10.2	5.6	Fsh.	2	75	1913	Morehead City, N. C.....	New York, N. Y.	
219371		Ga. s.	Uncle Sam.....	10	8	34.3	9.7	2.2	Oys.	2	12	1915	Chauvin, La.....	Morgan City, La.	

1 Formerly gn. s. A. & N. O. T. Co. Bargo No. 5.
 † Formerly gn. s. A. & N. O. T. Co. Bargo No. 1.
 † Composite.

2 Formerly gn. s. A. & N. O. T. Co. Bargo No. 6.
 3 Formerly gn. s. A. & N. O. T. Co. Bargo No. 2.

4 Formerly gn. s. A. & N. O. T. Co. Bargo No. 3.
 5 Formerly gn. s. A. & N. O. T. Co. Bargo No. 4.

MERCHANT MOTOR VESSELS OF THE UNITED STATES—Continued.

Official No.	Signal letters.	Rtg.	Name of vessel.	Gross tonnage.	Net tonnage.	Length.	Breadth.	Depth.	Service.	Crew.	Indicated horsepower.	When built.	Where built.	Home port (where permanent issues).	
						<i>Fect.</i>	<i>Fect.</i>	<i>Fect.</i>							
213377		Ga. s	Uncle Sam	26	22	47.3	13.7	5.6	Fsh.	5	35	1915	Seattle, Wash.	Seattle, Wash.	
145367		Ga. s	Underhill	50	47	76.9	19.0	9.1	Frt.	3	32	1884	Boston, Mass.	Machias, Me.	
221993		Ga. s	Uolda	13	7	33.0	10.0	3.8	Frt.	1	25	1922	Georgetown, S. C.	Georgetown, S. C.	
25222		Ga. s	Undine	8	8	45.0	14.0	3.2	Fsh.	2	1876	Bon Secour, Ala.	Mobile, Ala.	
25214		Ga. s	Undine	10	9	32.0	11.7	4.2	Fsh.	1	16	1881	Essex, Mass.	New York, N. Y.	
25350		Ga. s	Undine	95	50	78.0	27.0	6.3	Frt.	3	60	1902	San Francisco, Calif.	San Francisco, Calif.	
202215		Ga. s	Undine	8	6	38.3	8.7	2.0	Fsh.	2	10	1905	Ballard, Wash.	Seattle, Wash.	
207892		Ga. s	Undine	11	8	31.6	12.0	3.0	Fsh.	1	20	1910	Bay Center, Wash.	Do.	
216382		Ga. s	Undine	25	17	63.4	14.4	5.8	Fsh.	5	55	1918	Los Angeles, Calif.	Los Angeles, Calif.	
205112		Ga. y.	Unicorn	21	19	51.0	12.0	6.1	Yct.	2	52	1908	Stamford, Conn.	New York, N. Y.	
217701		Ga. s	Unga	55	33	66.6	18.7	6.6	Tow.	8	120	1919	Astoria, Oreg.	Astoria, Oreg.	
213618		Ga. s	Unluco	17	15	37.5	11.8	5.5	Frt.	1	24	1911	Burton, Wash.	Seattle, Wash.	
214663		Ga. s	Unimak	12	10	36.4	10.8	5.0	Fsh.	4	20	1917	Seattle, Wash.	Wrangell, Alaska.	
25345		Ga. s	Unon	12	8	39.3	10.6	3.0	Frt.	1	1901	South Bond, Wash.	Seattle, Wash.	
25316		Ga. s	Unon	13	9	43.0	15.3	3.5	Pas.	2	12	1901	Belvedere, Calif.	San Francisco, Calif.	
200515		Ga. s	Unon	11	9	36.0	12.7	4.5	Frt.	3	12	1903	Millville, N. J.	Philadelphia, Pa.	
207091		Ga. s	Unon	13	9	35.0	11.8	4.0	Pas.	1	30	1910	Hoquiam, Wash.	Seattle, Wash.	
210034		Ga. s	Unon	11	8	44.7	11.0	4.6	Tow.	1	32	1910	New York, N. Y.	New York, N. Y.	
210667		Ga. s	Unon	7	6	38.1	7.6	3.0	Frt.	1	12	1912	Marshfield, Oreg.	Marshfield, Oreg.	
201780		Ga. s	Unon Flag	10	7	42.3	11.7	1.5	Tow.	1	10	1905	Alameda, Calif.	San Francisco, Calif.	
213201		Ga. s	Unon No. 5	26	17	57.1	12.0	4.3	Pas.	3	200	1915	San Francisco, Calif.	Do.	
208880		Ga. s	Unity	17	11	39.5	12.8	1.0	Fsh.	5	20	1911	Seattle, Wash.	Juneau, Alaska.	
220065		Ga. s	Unity	19	27	51.7	15.0	6.8	Fsh.	8	50	1920	Tacoma, Wash.	Los Angeles, Calif.	
220225		Ga. s	Universe	39	30	59.2	11.6	7.0	Fsh.	8	65	1930	Port Orchard, Wash.	Seattle, Wash.	
25357		Ga. s	Uno	29	29	87.7	11.0	6.3	Frt.	5	1903	Mariners Harbor, N. Y.	Bridgeport, Conn.	
206355		Ga. s	Uno	13	9	46.2	11.7	3.2	Pas.	2	16	1911	Orlo, Md.	Baltimore, Md.	
222576		Ga. s	Uno	10	7	37.7	9.8	4.3	Pas.	1	20	1922	Providence, R. I.	Providence, R. I.	
211348		Ga. s	Unono	10	8	46.0	10.0	3.5	Pas.	2	20	1913	Fairton, N. J.	Philadelphia, Pa.	
210118		Ga. s	Unok	11	9	35.8	10.9	3.7	Fsh.	1	16	1912	Saxman, Alaska.	Kotichikan, Alaska.	
212263		Ga. s	Unod	12	9	39.0	10.1	5.9	Pas.	2	20	1913	Philadelphia, Pa.	Philadelphia, Pa.	
21130		Ga. s	Unola	11	10	36.5	11.5	4.0	Fsh.	6	20	1913	Koyport, Wash.	Seattle, Wash.	
222418		Ga. s	Unola	35	27	51.0	16.2	5.1	Fsh.	2	60	1921	Dnyhor, Alaska.	Wrangell, Alaska.	
25353		Ga. s	Unopus	6	5	31.0	11.4	3.0	Oys.	1	1902	Morgan City, La.	Morgan City, La.	
209301		Ga. s	Unopus	22	15	43.7	12.9	5.0	Fsh.	6	27	1912	Seattle, Wash.	Seattle, Wash.	
222909		Ga. p.	Urena	18	11	45.6	10.9	3.0	Pas.	2	20	1921	Newport, Ohio.	Cincinnati, Ohio.	
25285		Ga. s	Ursula	5	5	25.2	12.0	3.0	Mso.	1	1891	Newport, R. I.	Newport, R. I.	
212395		Ga. s	Ursula	11	10	47.0	11.1	4.0	Pas.	1	35	1914	Los Angeles, Calif.	Los Angeles, Calif.	
210391		Ga. s	Ursula C.	20	11	52.6	18.4	3.8	Frt.	3	36	1912	Blox, Miss.	New Orleans, La.	
211172		Ga. s	Ussoppa	22	11	51.9	11.0	1.0	Pas.	2	25	1903	Mariners Harbor, N. Y.	New York, N. Y.	
210793		Ga. p.	Ussona	34	19	63.8	16.0	2.1	Mso.	2	30	1912	Thouma, La.	Morgan City, La.	
221680		Ga. s	Ussona	79	51	101.3	11.9	8.3	Fsh.	5	750	1917	Jacksonville, Fla.	New York, N. Y.	
216120		Ga. s	Ussona	14	9	39.1	11.9	4.8	Frt.	0	36	1918	Raymond, Wash.	Seattle, Wash.	
220306		Ga. s	Uta Soconv	533	401	138.5	28.4	11.8	Tnk.	7	390	1920	Elizabeth, N. J.	New York, N. Y.	
211733		Ga. s	Uthilly	51	40	63.0	20.9	4.4	Frt.	1	60	1913	Fall River, Mass.	Newport, R. I.	
213370		Ga. s	Uthilly	97	63	58.7	24.5	7.0	Frt.	3	65	1915	Antioch, Calif.	San Francisco, Calif.	
217090		Ga. s	Uthilly	51	42	59.9	16.1	6.6	Frt.	3	60	1918	Jacksonville, Fla.	Jacksonville, Fla.	
213153		Ga. y.	Utopia	19	14	56.9	10.2	4.8	Yct.	1	85	1915	Stamford, Conn.	Boston, Mass.	
218572		Ga. s	Utowanna	7	0	42.8	8.3	3.4	Pas.	2	25	1902	Brewerton, N. Y.	Rochester, N. Y.	
214555		Ga. y.	Uydra	41	34	66.0	18.2	9.5	Yct.	1	50	1916	Camden, N. J.	Rockland, Mo.	
219870		Ga. y.	Uwhilna	22	15	37.0	13.5	7.0	Yct.	10	10	1909	Shanghai, China	Seattle, Wash.	
207328		Ga. s	Uyak	35	23	53.0	15.0	6.0	Fsh.	1	75	1910	Seattle, Wash.	Port Townsend, Wash.	
V.															
213611		Ga. s	V. P. Handy	72	30	59.1	24.7	5.4	Frt.	7	1915	Seattle, Wash.	Tacoma, Wash.	
216773		Ga. s	Vacuum	9	7	31.8	12.4	1.1	Pas.	1	35	1918	Brook Haven, N. Y.	New York, N. Y.	
210722		Ga. y.	Vagabond	21	14	45.6	11.0	5.9	Yct.	1	37	1912	Bayhead, N. J.	Philadelphia, Pa.	
216579		Ga. s	Vagabond	6	5	28.4	7.0	2.6	Frt.	0	0	1892	Ballard, Wash.	Seattle, Wash.	
218187		Ga. s	Vagabond	9	8	32.0	10.0	3.0	Pas.	1	20	1911	Stamford, Conn.	Hartford, Conn.	
214402	LGHQ	Ga. y.	Vagabondia	178	158	123.8	23.0	5.7	Yct.	15	400	1916	New York, N. Y.	Pittsburgh, Pa.	
201070		Ga. s	Vagrant	21	0	49.0	14.2	9.0	Frt.	4	24	1901	Newport, Mass.	Boston, Mass.	
211285	LDBF	Ga. y.	VAGHANT	178	126	90.0	21.8	16.0	Yct.	15	100	1913	Hristol, R. I.	New York, N. Y.	
217760		Ga. s	Vail Bros.	7	5	31.0	11.0	2.0	Fsh.	3	12	1915	Greenport, N. Y.	Do.	
161771		Ga. s	Vallina	15	7	60.0	9.4	5.4	Pas.	2	1896	Ogdensburg, N. Y.	Do.	
208102		Ga. s	Valder	15	10	38.0	12.3	1.0	Fsh.	2	20	1910	Tacoma, Wash.	Juneau, Alaska.	
161883		Ga. s	Valdez	13	9	46.2	8.3	3.4	Pas.	1	25	1901	Detroit, Mich.	Seattle, Wash.	
213274		Ga. y.	Valdosta	20	13	49.9	11.1	5.6	Yct.	2	50	1915	New York, N. Y.	New York, N. Y.	
209777	LCKU	Ga. y.	Valeda	31	25	49.5	11.1	6.1	Yct.	1	40	1912	West Lynn, Mass.	Boston, Mass.	
204682		Ga. s	Valentino	12	8	36.0	10.3	4.0	Pas.	1	1907	Anacortes, Wash.	Port Townsend, Wash.	
212182		Ga. s	Valentino	22	17	40.2	13.3	5.0	Fsh.	6	27	1911	Seattle, Wash.	Juneau, Alaska.	

1 Formerly sch. y. ^a Thells.
^b Mon Rêve.
^c Formerly ga. y. ^a Klm.
^b Elemah.
^c Irwin II.

1 Formerly ga. s. ^a G. A. M.
^b Tebo No. 3.
^c Formerly Navy torpedo tender No. 5.
^d Formerly ga. y. ^a Utopia.
^b Mischlof.

1 Formerly British ga. y. Uwhilna.
² Formerly ga. s. Amazon.
³ Formerly sch. Edith A.
⁴ Formerly ga. y. Itoslyn.
[†] Composite.

MERCHANT MOTOR VESSELS OF THE UNITED STATES—Continued.

Official No.	Signal letters.	Reg.	Name of vessel.	Gross tonnage.	Net tonnage.	Length.	Breadth.	Depth.	Service.	Crew.	Indicated horsepower.	When built.	Where built.	Home port (where permanent document issues).
210233		*Ga. p.	Valentino	26	15	58.8	15.8	2.2	Tow.	2	50	1918	Lockport, La.	Morgan City, La.
161534		Ga. s.	Valentino Cosier	20	11	50.7	18.0	5.0	Oys.	6	25	1881	Bridgeton, N. J.	Philadelphia, Pa.
200697		Ga. s.	Vallant	10	7	39.6	10.8	4.5	Pass.	1	25	1904	Moodus, Conn.	New Haven, Conn.
203550		Ga. s.	Vallant	30	11	58.7	14.8	5.8	Tow.	2	150	1906	Friday Harbor, Wash.	San Francisco, Calif.
209872		Ga. s.	Vallant	10	11	41.0	11.5	4.7	Fsh.	5	20	1911	Port Madison, Wash.	Seattle, Wash.
214420		Ga. s.	Vallant	14	12	52.9	8.7	3.6	Pass.	1	24			Baltimore, Md.
217807		Ga. s.	Vallid	12	8	31.2	10.0	5.1	Fsh.	3	20	1910	Tacoma, Wash.	Seattle, Wash.
25897		Ga. s.	Vallent	7	6	32.0	12.3	3.2	Fsh.	1		1873	Toms River, N. J.	New York, N. Y.
161648		Ga. s.	Valkyrie	6	5	27.4	11.2	4.5	Fsh.	2	8	1890	Bristol, Me.	Providence, R. I.
201125		Ga. s.	Valkyrie	15	10	42.0	12.5	4.6	Fsh.	4	45	1904	Aberdeen, Wash.	Kototlikau, Alaska.
209952		Ga. y.	Valkyrie	19	13	52.0	10.6	5.0	Yet.	2	40	1911	West Lynn, Mass.	Detroit, Mich.
209676		Ga. s.	Valkyrien	9	6	30.7	10.8	4.4	Fsh.	3	16	1912	Tacoma, Wash.	Juneau, Alaska.
161740		Ga. s.	Vallejo	7	5	32.0	10.0	3.5	Frt.	1	20	1804	Vallejo, Calif.	San Francisco, Calif.
215346		Ga. s.	Valley Brow	40	30	60.1	21.8	5.2	Frt.	1	62	1917	Stockton, Calif.	Do.
207311		Ga. p.	Valley King	31	21	57.2	17.0	2.3	Tow.	1	16	1910	Willow Island, W. Va.	Pittsburgh, Pa.
213346		Ga. p.	Valley Queen	11	12	60.4	15.4	2.0	Tow.	1	25	1915	Ravenwood, W. Va.	Do.
220387		Ga. s.	Valor	21	20	51.5	13.8	6.5	Fsh.	6	15	1920	Seattle, Wash.	Seattle, Wash.
212368		Ga. s.	Valorous	25	21	40.1	13.0	5.3	Fsh.	5	20	1914	do.	Do.
161906		Ga. s.	Valousia	19	13	41.4	16.5	4.7	Msc.	4		1901	Shipyard, Ga.	Beaufort, S. C.
210790		Ga. s.	Vamooso	8	6	40.0	12.0	3.0	Tow.	1	25	1912	South Bend, Wash.	Seattle, Wash.
212046		Ga. y.	Vamooso	19	13	01.3	10.7	4.7	Yet.	3	200	1914	New York, N. Y.	New York, N. Y.
221471		Ga. p.	Vamp	19	12	47.0	11.0	5.3	Pass.	3	85	1921	Keyport, N. J.	Perth Amboy, N. J.
214201		Ga. s.	Vampirio	8	7	36.0	9.8	2.9	Fsh.	1	40	1916	San Diego, Calif.	Los Angeles, Calif.
111297		Ga. y.	Vanadis	24	11	50.0	15.3	7.7	Yet.	1		1890	Kau Claire, Wis.	Chicago, Ill.
222025		Ga. p.	Vanco	13	5	51.6	8.8	1.7	Tow.	1	12	1921	Creston, W. Va.	Pittsburgh, Pa.
93303		Ga. s.	Vano Bros.	10	7	38.5	15.2	3.2	Frt.	1	20	1902	Crisfield, Md.	Baltimore, Md.
210359		Ga. s.	Vanco	20	16	48.0	13.2	3.2	Frt.	1	17	1912	Atlantic, N. C.	Elizabeth City, N. C.
161904		Ga. s.	Vandeluer	10	7	45.0	13.8	2.8	Msc.	1		1901	Beaufort, N. C.	Beaufort, N. C.
206654		Ga. s.	Vandoalyon	9	6	37.0	11.9	3.8	Frt.	1	30	1902	San Francisco, Calif.	San Francisco, Calif.
205145		Ga. s.	Vandy	10	10	29.2	10.2	4.1	Pass.	1	11	1901	Pawtuxet, R. I.	Providence, R. I.
204324		Ga. s.	Vanessa	102	49	115.0	22.8	6.7	Frt.	14	150	1907	Solomons, Md.	Washington, N. C.
222977		Ga. y.	Vanguard	20	12	48.7	14.1	7.1	Yet.	2		1923	East Boothbay, Me.	New York, N. Y.
221470		Ga. y.	Vanhlo	31	25	47.3	13.0	5.5	Yet.	2	200	1921	Keyport, N. J.	Newark, N. J.
222191		Ga. s.	Vanjora	15	11	48.0	10.0	3.3	Fer.	1	25	1923	Hood River, Oreg.	Portland, Oreg.
210906		Ga. s.	Vanjour	34	43	72.0	18.0	8.5	Fsh.	15	100	1913	Seattle, Wash.	Seattle, Wash.
213043		Ga. s.	Vantuna	17	11	44.6	12.4	5.3	Fsh.	2	50	1915	Los Angeles, Calif.	Los Angeles, Calif.
211354	LDCP	Ga. s.	Vaquero	231	134	121.8	29.0	6.0	Frt.	9	200	1913	Whilmington, Calif.	Do.
161930		Ga. s.	Varina	12	12	37.0	11.7	5.0	Frt.	1		1902	Gloucester, Mass.	Portland, Me.
220004	LWMQ	Ga. y.	Vasanta	46	31	77.0	12.6	5.9	Yet.	4	260	1920	Bristol, R. I.	New York, N. Y.
214405		Ga. s.	Vashon Island	283	238	110.0	35.0	10.7	Fer.	1	375	1916	Seattle, Wash.	Seattle, Wash.
211403	?	Ga. s.	Vaston	12	8	39.2	9.0	3.6	Pass.	5	25	1913	do.	Do.
201197		Ga. s.	Vaud J.	63	52	80.7	19.7	5.5	Pass.	5		1907	Wildwood, N. J.	Philadelphia, Pa.
204596		Ga. s.	Vaughn	14	10	44.8	13.0	4.1	Pass.	2		1907	Tacoma, Wash.	Tacoma, Wash.
161600		Ga. s.	Ventless	6	6	30.9	10.5	3.0	Frt.	1		1888	Chockolskee, Fla.	Key West, Fla.
214841	LQTB	Ga. y.	Veda	37	30	68.8	17.8	6.2	Yet.	4	54	1917	Atlantic City, N. J.	Philadelphia, Pa.
136339		Ga. s.	Vee-Cee	9	5	42.1	11.0	2.7	Frt.	1	24	1892	Smyrna, N. C.	New Bern, N. C.
200730		Ga. s.	Veesco	9	7	40.0	11.2	2.4	Frt.	2	50	1901	Marshallburg, N. C.	Whilmington, N. C.
202211		Ga. y.	Vega	17	14	70.2	10.1	5.9	Yet.	1	50	1905	Osterville, Mass.	Philadelphia, Pa.
205830		Ga. s.	Vega	13	10	40.5	10.0	3.6	Pass.	1	15	1908	North Bend, Oreg.	Marshfield, Oreg.
209931		Ga. s.	Vega	25	17	44.6	13.2	6.2	Fsh.	2	40	1912	Seattle, Wash.	Seattle, Wash.
210198		Ga. s.	Vega	8	6	33.7	9.1	4.2	Fsh.	2	18	1918	do.	Do.
215783		Ga. s.	Vehmeyer No. 2	8	5	38.3	10.4	4.4	Frt.	1	50	1917	Stockton, Calif.	San Francisco, Calif.
220212		Ga. s.	Velero	0	0	35.4	10.3	4.0	Fsh.	2	16	1920	Seattle, Wash.	Seattle, Wash.
222410	MDEC	Ga. y.	Velero II	195	101	125.0	20.0	10.7	Yet.	1	200	1922	Los Angeles, Calif.	Los Angeles, Calif.
217011	LNGP	Ga. y.	Vellron	91	62	87.2	18.1	8.1	Yet.	5	300	1918	New York, N. Y.	Miami, Fla.
209051		Ga. s.	Velma	14	11	60.5	14.3	3.1	Pass.	1	27	1909	Bolivar, Tex.	Houston, Tex.
161869		Ga. s.	Velma Brooks	33	33	76.5	10.8	5.3	Frt.	1	75	1900	Madison, Md.	Baltimore, Md.
200106		Ga. s.	Velma F	12	9	40.8	14.1	6.2	Frt.	1	75	1900	Eastport, Me.	Boston, Mass.
161998		Ga. s.	Velocly	11	11	33.1	12.7	6.9	Fsh.	2		1902	Friendship, Mo.	Muchas, Mo.
203004		Ga. s.	Velocly	35	27	75.5	12.0	4.3	Pass.	3	125	1895	New York, N. Y.	New York, N. Y.
215527		Ga. p.	Volva	20	13	53.3	12.0	2.5	Tow.	5	20	1917	Stratton, Ohio	Cincinnati, Ohio
218210		Ga. s.	Volva	8	6	31.2	9.4	4.0	Fsh.	2	20	1910	Seattle, Wash.	Seattle, Wash.
206606	LBGW	Ga. y.	Vencedor	90	0	83.2	16.9	7.4	Yet.	6	150	1909	Boston, Mass.	Bridgeton, Conn.
207015		Ga. s.	Venico	12	8	46.0	10.7	5.1	Frt.	1	50	1909	Stockton, Calif.	San Francisco, Calif.
201752		Ga. s.	Venits	10	8	34.6	14.5	3.1	Tow.	2	30	1907	Mount Pleasant, S. C.	Charleston, S. C.
206280		Ga. s.	Ventura	13	11	46.5	11.0	3.4	Msc.	1	27	1908	Everett, Wash.	Juneau, Alaska.
219500		Ga. s.	Ventura	8	5	29.3	9.8	4.5	Fsh.	2	20	1920	Tacoma, Wash.	Kototlikau, Alaska.
221383		Ga. s.	Ventura	14	12	45.0	12.0	4.7	Pass.	3	40	1907	City Island, N. Y.	New York, N. Y.
221961		Ga. y.	Ventura	25	23	51.0	14.0	5.6	Yet.	2	50	1922	Bristol, R. I.	Do.
161916		Ga. s.	Venture	11	10	35.0	13.1	3.0	Fsh.	2	10	1902	Waterford, Conn.	New London, Conn.

1 Formerly ga. s. J. F. Couner.
 2 Formerly *ga. p. St. Dennis.
 3 Formerly ga. y. Aura.
 4 Formerly ga. y. Rosamond.
 5 Formerly ga. y. Mary J. Pennington.

6 Formerly ga. s. Ella Gray.
 7 Formerly ga. s. W. T. Riggins.
 8 Formerly ga. y. Alldico.
 9 Formerly ga. y. Gypsy Joe.
 10 Formerly ga. y. Zumbrot.

11 Formerly ga. y. Rambler.
 12 Formerly ga. y. Tekla.
 † Oil engine.
 ‡ Diesel engine.

MERCHANT MOTOR VESSELS OF THE UNITED STATES--Continued.

Official No.	Signal letters.	Rtg.	Name of vessel.	Gross tonnage.	Net tonnage.	Length.	Breadth.	Depth.	Service.	Crew.	Indicated horsepower.	When built.	Where built.	Home port (where document issues).
						Feet.	Feet.	Feet.						
201337		Ga. s.	Venture.	13	12	32.5	10.7	3.8	Pas.	1	15	1904	Pawtucket, R. I.	Providence, R. I.
201190	KWIIJ	Ga. y.	Venture.	48	28	71.5	13.1	7.0	Yct.	3	25	1907	South Boston, Mass.	Rockland, Me.
203690		Ga. s.	Venture.	9	6	40.0	9.0	3.6	Frt.	1	20	1908	South Bend, Wash.	Astoria, Oreg.
203992		Ga. s.	Venture.	8	6	30.8	13.2	3.0	Frt.	2	10	1909	Mount Pleasant, S. C.	Charleston, S. C.
208028		Ga. y.	Venture.	55	40	83.0	15.2	8.0	Yct.	4	1910	Greenport, N. Y.	New York, N. Y.
209921		Ga. s.	Venture.	31	21	50.4	15.2	5.9	Fsh.	6	35	1912	Tacoma, Wash.	Seattle, Wash.
213935		Ga. s.	Venture.	7	6	31.0	11.0	3.7	Pas.	1	18	1911	Somerville, N. J.	Miami, Fla.
220659		Ga. s.	Venture.	10	10	32.0	12.5	3.8	Fsh.	3	18	1895	East Boston, Mass.	Boston, Mass.
212280		Ga. s.	Venture II.	19	13	40.9	13.0	5.4	Fsh.	6	20	1914	Tacoma, Wash.	Tacoma, Wash.
222171		Ga. y.	Venture III.	26	17	58.4	12.0	5.1	Yct.	2	100	1922	Jersey City, N. J.	New York, N. Y.
214882		Ga. s.	Venturer.	28	24	50.9	14.8	0.9	Frt.	3	30	1917	Portchester, N. Y.	Miami, Fla.
25041		Ga. s.	Venus.	13	10	36.5	13.0	4.5	Fsh.	3	10	1877	Kennebunk, Me.	New York, N. Y.
25978		Ga. s.	Venus.	23	15	56.9	14.8	3.9	Frt.	1	21	1880	Indianola, Tex.	Galveston, Tex.
203930		Ga. s.	Venus.	13	9	37.0	11.5	2.7	Pas.	1	1	1904	Woooster, Tex.	Houston, Tex.
204540		Ga. s.	Venus.	14	7	52.3	13.5	3.0	Frt.	3	20	1907	New Orleans, La.	New Orleans, La.
209379		Ga. s.	Venus.	13	12	41.2	11.0	4.0	Fsh.	2	20	1911	Höwkan, Alaska.	Sulzer, Alaska.
211551		Ga. s.	Venus.	37	25	52.4	15.7	7.4	Fsh.	2	7	1913	Tacoma, Wash.	Ketchikan, Alaska.
210507		Ga. y.	Venus.	22	15	47.9	12.4	5.0	Yct.	2	35	1919	Gig Harbor, Wash.	Tacoma, Wash.
201114		Ga. s.	Venus S.	11	10	60.7	16.5	2.5	Tow.	1	15	1904	East Liverpool, Ohio.	Cincinnati, Ohio.
181818		Ga. s.	Vera.	15	15	42.3	13.7	6.1	Frt.	2	1899	Roque Bluffs, Me.	Eastport, Me.
205223		Ga. s.	Vera.	13	13	35.0	15.2	4.1	Tow.	3	16	1908	Gullford, Conn.	Baltimore, Md.
209774		Ga. s.	Vera.	14	13	37.8	10.8	4.7	Frt.	2	20	1912	Hoquiam, Wash.	Seattle, Wash.
218183		Ga. s.	Vera.	26	13	51.8	13.5	5.0	Tow.	2	125	1919	San Francisco, Calif.	San Francisco, Calif.
221361		Ga. s.	Vera Mand.	12	8	35.0	10.2	4.6	Msc.	1	23	1914	Camden, N. J.	Philadelphia, Pa.
201807		Ga. s.	Verna.	16	9	50.0	8.6	3.0	Frt.	3	45	1905	Mnneapolis, Minn.	St. Paul, Minn.
211339		Ga. s.	Verbus Unitus.	11	10	21.0	12.2	6.0	Fsh.	6	16	1913	Seattle, Wash.	Ketchikan, Alaska.
206028		Ga. y.	Verdi.	28	19	75.0	11.5	6.0	Yct.	3	1909	New York, N. Y.	Cape Vincent, N. Y.
212000		Ga. s.	Verdie.	14	9	41.0	10.0	4.4	Fsh.	2	10	1914	Snohomish, Wash.	Juneau, Alaska.
161633		Ga. s.	Verdonia.	9	9	54.0	14.0	3.9	Oys.	2	5	1890	Mcalo, Md.	New Bern, N. C.
216114		Ga. s.	Verdun.	12	8	36.8	10.9	4.9	Tow.	1	65	1918	Tacoma, Wash.	Seattle, Wash.
217916		Ga. s.	Verdun.	9	8	33.0	10.0	4.0	Fsh.	1	10	1910	Friday Harbor, Wash.	Do.
161748		Ga. s.	Verena.	9	8	37.7	12.5	4.6	Oys.	1	1895	Harwich, Mass.	Fall River, Mass.
215288		Ga. s.	Veribus.	31	24	50.6	13.8	6.6	Fsh.	8	45	1917	Dookton, Wash.	Seattle, Wash.
161903		Ga. s.	Vermillion.	13	9	45.4	12.0	2.6	Msc.	1	1901	Morgan City, La.	Morgan City, La.
211973		Ga. s.	Vermillion.	17	11	51.2	12.3	3.0	Pas.	2	27	1913	Lake Arthur, La.	Do.
221343		Ga. s.	Vermillion.	213	219	123.3	31.9	8.0	Drg.	4	141	1921	Vermillion, Ohio.	Sandusky, Ohio.
209895		Ga. s.	Vermont.	23	15	41.8	13.0	5.1	Pas.	2	25	1911	Tacoma, Wash.	Tacoma, Wash.
210271		Ga. s.	Vermont.	57	35	57.3	15.9	7.6	Fsh.	5	55	1912	Seattle, Wash.	Seattle, Wash.
207035		Ga. s.	Vern L.	9	8	31.6	8.4	3.4	Fsh.	2	8	1909	Ludington, Mich.	Grand Haven, Mich.
217960		Ga. s.	Verna.	9	7	32.3	9.8	4.9	Fsh.	6	28	1919	Seattle, Wash.	Seattle, Wash.
222815		Ga. s.	Verna B.	11	12	41.2	10.0	2.6	Pas.	1	30	1923	Cape Girardeau, Mo.	St. Louis, Mo.
161910		Ga. s.	Verna G.	28	12	59.0	16.0	7.4	Fsh.	3	20	1903	Deer Isle, Me.	Rockland, Me.
216123		Ga. s.	Verna H.	8	8	31.2	9.0	3.5	Fsh.	2	16	1918	Muskogon, Mich.	Grand Haven, Mich.
218179		Ga. s.	Verna H.	8	6	29.9	8.5	4.5	Fsh.	1	24	1919	Seattle, Wash.	Seattle, Wash.
210808		Ga. s.	Verna and Esther.	12	6	44.0	10.2	4.8	Fsh.	3	28	1912	Kannobunk, Me.	Provincetown, Mass.
210387		Ga. s.	Verna Leah.	12	7	39.7	11.5	5.5	Frt.	1	15	1912	Deer Isle, Me.	Southwest Harbor, Me.
121051		Ga. s.	Vernie S.	28	22	45.6	10.2	3.7	Oys.	4	1897	Glenwood, N. Y.	New Haven, Conn.
202193		Ga. s.	Vernitzer.	11	10	45.9	16.0	3.5	Oys.	2	10	1905	Enoch, Va.	Reedville, Va.
161913		Ga. s.	Vernon.	13	9	47.7	11.5	3.5	Frt.	1	1903	Astoria, Oreg.	Astoria, Oreg.
220310		Ga. s.	Vernon.	41	28	54.8	15.6	7.1	Fsh.	7	50	1920	Gig Harbor, Wash.	Tacoma, Wash.
161821		Ga. s.	Vernon J. Crighton.	6	6	40.8	13.7	2.8	Fsh.	2	20	1898	Fishing Creek, Md.	Reedville, Va.
161875		Ga. s.	Verona.	15	8	41.0	15.2	4.6	Fsh.	2	21	1901	Scranton, Miss.	Mobile, Ala.
205318		Ga. s.	Verona.	12	8	40.5	12.5	4.0	Fsh.	2	25	1908	Kingston, Wash.	Seattle, Wash.
205797		Ga. s.	Verona.	13	9	34.2	10.2	3.4	Pas.	1	20	1908	Mount Vernon, Wash.	Port Townsend, Wash.
210254		Ga. s.	Verona.	11	10	32.7	9.2	3.7	Pas.	1	20	1912	Sanford, Fla.	Jacksonville, Fla.
206612		Ga. s.	Verone.	14	10	37.3	9.8	4.0	Frt.	3	24	1909	Muskogon, Mich.	Seattle, Wash.
161761		Ga. s.	Veronica.	8	7	29.7	13.4	4.2	Fsh.	1	1896	Belport, N. Y.	New York, N. Y.
207886		Ga. s.	Veronica.	9	8	26.0	9.5	3.6	Fsh.	1	20	1908	Sault Ste. Marie, Mich.	Grand Haven, Mich.
219638		Ga. y.	Veronica.	20	12	39.0	14.3	3.5	Yct.	2	25	1911	Pass Christian, Miss.	Gulfport, Miss.
221710		Ga. s.	Veronica.	6	5	28.5	9.6	4.4	Fsh.	2	12	1907	Sault Ste. Marie, Mich.	Chicago, Ill.
222138	MDRK	Ga. y.	Versa.	79	51	101.3	14.9	8.3	Yct.	3	660	1917	Brooklyn, N. Y.	New York, N. Y.
207200		Ga. p.	Vertie J.	9	9	50.0	9.4	2.0	Pas.	2	7	1910	Livermore, Ky.	Louisville, Ky.
25969		Ga. s.	Vesta.	8	6	29.9	13.4	3.7	Pas.	1	1876	Osterville, Mass.	Boston, Mass.
161828		Ga. s.	Vesta.	20	19	43.0	15.5	6.4	Col.	6	24	1898	Gloucester, Mass.	Eastport, Me.
205714		Ga. s.	Vesta.	19	13	49.5	12.6	4.7	Fsh.	5	25	1908	Tacoma, Wash.	Tacoma, Wash.
205543	LFTC	Ga. y.	Viator.	69	40	90.3	14.1	8.5	Yct.	6	100	1908	Tacoma, Wash.	Rockland, Me.
161707		Ga. s.	Victor.	36	25	59.0	15.0	5.7	Tow.	5	100	1893	Tacoma, Wash.	Juneau, Alaska.
161795		Ga. s.	Victor.	8	7	33.0	13.1	4.0	Oys.	1	14	1896	Port Republic, N. J.	Philadelphia, Pa.
161844		Ga. s.	Victor.	14	12	42.7	13.0	4.0	Oys.	2	40	1899	Patchogue, N. Y.	New York, N. Y.
161877		Ga. s.	Victor.	121	75	95.5	25.4	10.2	Frt.	19	85	1901	Essex, Mass.	Do.
201922		Ga. s.	Victor.	8	8	37.2	9.2	3.0	Tow.	1	16	1903	Marshfield, Oreg.	Marshfield, Oreg.
205080		Ga. s.	Victor.	13	9	43.5	12.6	3.3	Pas.	1	25	1908	Tacoma, Wash.	Tacoma, Wash.
214773		Ga. s.	Victor.	35	13	66.6	17.8	6.6	Fsh.	6	24	1917	Pascagoula, Miss.	Mobile, Ala.

1 Formerly ga. s. Shadow.
2 Formerly ga. y. Allee C.

3 Formerly ga. s. Four Blisters.
4 Formerly Navy S. C. 55.

5 Formerly ga. s. Jennie Malonc.

MERCHANT MOTOR VESSELS OF THE UNITED STATES—Continued.

Official No.	Signal letters.	Reg.	Name of vessel.	Gross tonnage.	Net tonnage.	Length.	Breadth.	Depth.	Service.	Crew.	Indicated horsepower.	When built.	Where built.	Home port (where permanent document issues).
						Feet.	Feet.	Feet.						
215567		Ga. s.	Victor.....	11	10	24.6	11.2	4.4	Pas.	2	21	1895	Rockport, Mo.	Fall River, Mass.
218195		Ga. s.	Victor.....	43	17	63.0	15.2	3.6	Frt.	5	75	1917	New Orleans, La.	New Orleans, La.
217250		Ga. s.	Victor.....	17	11	46.1	10.0	2.0	Frt.	1	20	1907	Washington, N. C.	Washington, N. C.
217560		Ga. p.	Victor.....	45	39	65.0	18.0	3.4	Frt.	4	32	1919	New Amsterdam, Ind.	Evansville, Ind.
219525		Ga. s.	Victor.....	37	16	63.0	13.0	0.6	Dis.	6	80	1920	South Boston, Mass.	Boston, Mass.
219730		Ga. s.	Victor.....	8	5	37.0	11.3	2.7	Oys.	2	20	1915	Olga, La.	New Orleans, La.
220121	LWQJ	Ga. y.	Victor.....	44	36	69.4	15.0	5.0	Yel.	5	330	1917	Camden, N. J.	Jacksonville, Fla.
222144		Ga. s.	Victor.....	13	9	49.3	15.4	4.1	Pas.	2	15	1922	Pocomoke City, Md.	Philadelphia, Pa.
223023		Ga. s.	Victor.....	12	10	38.4	11.8	3.2	Pas.	2	22	1923	Erie, Pa.	Erie, Pa.
212692		Ga. s.	Victor II.....	65	48	60.0	14.0	5.7	Pas.	3	35	1914	Maplewood Beach, Wash.	Tacoma, Wash.
212768		Ga. s.	Victor Emmanuel III.....	9	6	35.7	10.5	4.5	Fsh.	2	30	1914	Los Angeles, Calif.	Los Angeles, Calif.
162484		Ga. s.	Victor Lynn.....	94	66	82.0	21.7	6.8	Frt.	3	100	1905	Whitthaven, Md.	Crisfield, Md.
202790	KVFJ	Ga. y.	Victoria.....	84	63	84.2	18.0	7.2	Yel.	5	500	1906	New York, N. Y.	Tuckerton, N. J.
213684		Ga. s.	Victoria.....	17	15	41.7	17.0	4.1	Frt.	3	20	1915	Awensdow, S. C.	Charleston, S. C.
214418		Ga. s.	Victoria.....	7	5	28.0	12.0	3.1	Frt.	1	15	1895	Bayhead, N. J.	Philadelphia, Pa.
221681		Ga. s.	VICTORIA.....	59	30	75.7	16.5	6.0	Pas.	3	190	1921	New Orleans, La.	New Orleans, La.
25652		Ga. s.	Victorine.....	15	13	43.0	10.4	3.7	Oys.	2	22	1852	Hempstead, N. Y.	Perth Amboy, N. J.
161942		Ga. s.	Victory.....	21	11	46.2	13.1	0.8	Frt.	2	22	1903	Friendship, Mo.	Boston, Mass.
205697		Ga. s.	Victory.....	19	12	35.8	12.0	5.1	Fsh.	7	10	1908	Docket, Wash.	Seattle, Wash.
216950		Ga. y.	Victory.....	14	8	38.9	12.8	4.3	Yel.	1	8	1918	San Diego, Calif.	Los Angeles, Calif.
218527		Ga. s.	Victory.....	38	25	63.5	15.0	0.8	Fsh.	7	50	1919	Tacoma, Wash.	Tacoma, Wash.
218035		Ga. s.	Victory.....	9	6	31.3	10.2	4.3	Mso.	1	30	1919	Anacortes, Wash.	Seattle, Wash.
220177		Ga. s.	Victory.....	14	11	46.1	10.8	4.0	Mso.	2	30	1920	New York, N. Y.	New York, N. Y.
221416		Ga. s.	Victory.....	14	9	48.0	11.2	3.6	Pas.	2	30	1921	Chicago, Ill.	Chicago, Ill.
221878		Ga. s.	Victory.....	10	8	36.8	10.4	4.2	Fsh.	6	21	1919	Sea Isle City, N. J.	Philadelphia, Pa.
215881		Ga. y.	Victory II.....	22	21	64.4	16.3	3.6	Pas.	1	25	1917	St. Augustine, Fla.	St. Augustine, Fla.
203105		Ga. s.	Vidofner.....	27	22	45.1	11.0	5.5	Frt.	2	100	1906	Boston, Mass.	Philadelphia, Pa.
210305		Ga. s.	Vilecaro.....	10	10	37.7	10.3	8.4	Frt.	1	30	1911	Key West, Fla.	Miami, Fla.
212196		Ga. y.	Vietta.....	22	11	45.8	13.0	4.3	Yel.	1	45	1914	Bay City, Mich.	Detroit, Mich.
161726		Ga. s.	Vigl.....	12	11	44.0	13.3	4.2	Oys.	2	40	1893	Port Jefferson, N. Y.	Bridgport, Conn.
161816	KNWC	Ga. s.	Vigl.....	26	26	61.0	17.8	5.2	Pas.	2	40	1898	Tottonville, N. Y.	New York, N. Y.
161782		Ga. s.	Vigilant.....	6	5	44.9	10.8	3.0	Frt.	2	2	1893	Lawsonia, Md.	Crisfield, Md.
161853		Ga. s.	Vigilant.....	8	6	30.0	11.2	4.5	Frt.	1	8	1899	South Portland, Mo.	Machias, Mo.
206760		Ga. y.	Vigilant.....	41	27	63.0	14.1	6.5	Yel.	4	50	1909	Philadelphia, Pa.	Philadelphia, Pa.
208606		Ga. s.	Vigilant.....	14	9	39.3	11.4	4.5	Fsh.	1	20	1911	Tacoma, Wash.	Seattle, Wash.
211976		Ga. s.	Vigilant.....	23	15	39.7	13.1	4.3	Fsh.	4	20	1914	Seattle, Wash.	Juneau, Alaska.
214019	LFWH	Ga. y.	Vigilant.....	30	24	68.5	14.2	5.5	Yel.	4	50	1916	Camden, N. J.	Philadelphia, Pa.
216618		Ga. s.	Vigilant.....	15	14	40.7	10.4	4.5	Mso.	2	25	1918	Seattle, Wash.	San Diego, Calif.
218043		Ga. s.	Vigilant.....	40	27	52.0	16.3	7.2	Fsh.	8	50	1919	Olg Harbor, Wash.	Seattle, Wash.
218463		Ga. s.	Vigilant.....	87	59	80.0	20.2	6.0	Frt.	3	60	1919	Dorchester, N. J.	Philadelphia, Pa.
221524		Ga. s.	Vigilant.....	14	12	30.9	11.4	5.4	Frt.	5	20	1921	Holly, Wash.	Seattle, Wash.
141066		Ga. y.	Vigilante.....	18	14	44.5	16.0	5.4	Yel.	2	50	1870	Brooklyn, N. Y.	New York, N. Y.
161678		Ga. s.	Viking.....	65	34	70.0	20.6	8.0	Fsh.	16	48	1922	Gloucester, Mass.	Boston, Mass.
161789		Ga. s.	Viking.....	27	19	48.0	16.1	7.1	Fsh.	4	40	1897	Noank, Conn.	New Bedford, Mass.
161818		Ga. s.	Viking.....	9	9	37.0	13.5	4.0	Pas.	1	10	1898	Atlantic, N. J.	Philadelphia, Pa.
202577		Ga. y.	Viking.....	26	23	54.7	11.0	4.6	Yel.	1	100	1905	New York, N. Y.	Perth Amboy, N. J.
208338		Ga. s.	Viking.....	14	9	67.8	12.9	2.3	Tow.	2	70	1909	Tacoma, Wash.	Tacoma, Wash.
208653		Ga. s.	Viking.....	15	12	40.2	12.7	3.0	Tow.	2	40	1911	New Berlin, Fla.	Charleston, S. C.
210209		Ga. s.	Viking.....	8	6	31.1	9.0	4.4	Fsh.	0	12	1912	Port Madison, Wash.	Seattle, Wash.
214355		Ga. s.	Viklug.....	27	18	47.0	16.0	4.6	Frt.	2	10	1916	Sand Point, Alaska.	Unalaska, Alaska.
215076		Ga. s.	Viklug.....	12	10	46.0	9.0	3.2	Frt.	2	16	1917	Evoratt, Wash.	Seattle, Wash.
218592		Ga. s.	Viklug.....	10	0	35.8	12.6	3.9	Mso.	2	15	1914	New York, N. Y.	New York, N. Y.
220098		Ga. s.	Viklug.....	11	7	42.3	10.9	4.4	Frt.	1	45	1920	Battery Park, Va.	Baltimore, Md.
221903		Ga. s.	Viklug.....	14	11	36.0	11.3	5.1	Fsh.	4	14	1922	Seattle, Wash.	Juneau, Alaska.
217340		Ga. y.	Viking IV.....	17	10	45.9	14.3	4.0	Yel.	1	12	1914	Oakland, Calif.	Los Angeles, Calif.
25953		Ga. s.	Ville Du Havre.....	8	8	47.3	13.0	3.2	Frt.	6	18	1878	Crisfield, Md.	Baltimore, Md.
208909		Ga. s.	Vim.....	14	10	44.8	9.1	5.6	Frt.	2	65	1911	Camden, N. J.	Philadelphia, Pa.
203048		Ga. s.	Vina.....	9	8	42.7	9.8	4.1	Frt.	2	2	1908	Weehawken, N. J.	Rochester, N. Y.
161878		Ga. s.	Vinal H. Tibbets.....	13	12	37.6	12.2	6.0	Frt.	3	12	1901	Friendship, Me.	Tampa, Fla.
161913		Ga. s.	Vincont.....	11	11	42.0	14.3	4.6	Fsh.	3	21	1902	Port Republic, N. J.	Philadelphia, Pa.
161831		Ga. s.	Vindex.....	11	7	41.2	12.2	3.6	Oys.	2	10	1898	Bridgport, Conn.	Newport, R. I.
161805		Ga. s.	Vinita.....	14	13	36.0	14.3	4.5	Pas.	1	1	1897	Brooklyn, N. Y.	Philadelphia, Pa.
25746		Ga. y.	Viola.....	17	14	42.5	14.8	5.1	Yel.	2	100	1887	New Haven, Conn.	New York, N. Y.
161527		Ga. s.	Viola.....	23	16	63.7	12.3	6.5	Fsh.	4	50	1884	New York, N. Y.	Newport, R. I.
204719		Ga. s.	Viola.....	8	7	39.1	9.5	2.4	Mso.	1	10	1903	Morehead City, N. C.	Beaufort, N. C.
207199		Ga. s.	Viola.....	26	17	66.6	12.7	3.0	Pas.	2	37	1910	Codar Hayon, Tex.	Galveston, Tex.
209152		Ga. s.	Viola.....	8	7	26.0	9.0	3.0	Fsh.	3	8	1902	Garden Island, Mich.	Grand Haven, Mich.
210766		Ga. s.	Viola.....	10	6	32.0	10.5	3.4	Fsh.	4	15	1912	Koyport, Wash.	Seattle, Wash.
220182		Ga. s.	Viola.....	9	9	32.1	12.2	3.5	Pas.	1	18	1902	Island Heights, N. J.	Philadelphia, Pa.
220772		Ga. s.	Viola.....	9	8	39.0	8.5	2.0	Mso.	2	28	1920	Wrangell, Alaska.	Wrangell, Alaska.
211074	LDJP	Ga. y.	Viola II.....	29	10	61.1	17.5	5.2	Yel.	3	37	1911	Salisbury, Md.	Boston, Mass.
216574		Ga. s.	Viola J.....	13	11	37.2	11.2	4.3	Fsh.	4	16	1918	Pysht, Wash.	Seattle, Wash.
219370		Ga. s.	Viola L.....	9	7	35.5	9.4	2.2	Oys.	2	8	1911	Chauvin, La.	New Orleans, La.

1 Formerly ga. y. Saramer.
 2 Formerly ga. y. Marguerite II.

3 Formerly ga. y. Lizzie I.

4 Formerly ga. y. Clarinda.

MERCHANT MOTOR VESSELS OF THE UNITED STATES—Continued.

Official No.	Signal letters.	Rtg.	Name of vessel.	Gross tonnage.	Net tonnage.	Length.	Breadth.	Depth.	Service.	Crew.	Indicated horsepower.	When built.	Where built.	Home port (where permanent licenses).
161722		Ga. s.	Viola May	9	7	45.0	12.4	3.4	Frt.	3	10	1893	Taylor Island, Md	Baltimore, Md.
161589		Ga. s.	Viola M. Brower	22	17	48.2	15.8	6.4	Frt.	1	10	1888	Bristol, Me.	Ellsworth, Me.
161817		Ga. s.	Violet	11	9	38.0	12.3	3.3	Frt.	1	10	1898	Newport, Va.	Norfolk, Va.
207879		Ga. s.	Violet	8	7	35.8	9.4	3.6	Fsh.	2	10	1908	St. James, Mich.	Grand Haven, Mich.
211793		Ga. s.	Violet	5	5	34.1	7.9	2.3	Msc.	1	8	1913	Wit, N. C.	Beaufort, N. C.
218322		Ga. s.	Violet	9	6	31.9	9.4	4.6	Fsh.	2	21	1917	Seattle, Wash.	Ketchikan, Alaska.
219014		Ga. s.	Violet	7	6	29.0	9.3	3.3	Pas.	1	14	1910	Northport, Mich.	Grand Haven, Mich.
221473		Ga. p.	Violet	12	11	68.0	8.7	1.8	Pas.	1	10	1921	Grantsville, W. Va.	Pittsburgh, Pa.
221495		Ga. s.	Violet	15	10	41.5	11.0	5.2	Tow.	1	30	1921	Clallam Bay, Wash.	Port Angeles, Wash.
219107		Ga. s.	Violet M.	7	0	30.0	9.5	4.1	Fsh.	3	24	1917	West Do Pere, Wis.	Milwaukee, Wis.
161812		Ga. s.	Viper	11	7	39.0	10.1	5.2	Fsh.	4	20	1910	Anacortes, Wash.	Seattle, Wash.
211320		Ga. s.	Virgle	9	6	47.0	14.0	3.2	Ovs.	2	2	1899	Pocomoke City, Md.	Reedville, Va.
222762		Ga. s.	Virgle	7	6	30.4	9.8	2.4	Fsh.	1	8	1913	Otway, N. C.	Beaufort, N. C.
209287		Ga. s.	Virgle	10	8	34.8	10.8	4.0	Fsh.	1	40	1923	Mystic, Conn.	New London, Conn.
161891		Ga. s.	Virgle Harrison	23	15	58.3	13.2	3.7	Frt.	2	20	1911	Coras Creek, Va.	Crisfield, Md.
8786		Ga. s.	Virgle May	7	7	45.0	12.5	2.5	Frt.	1	20	1901	Beaufort, N. C.	Beaufort, N. C.
25603		Ga. s.	Virgilia	31	17	54.4	10.0	5.0	Ovs.	6	25	1871	Mauricetown, N. J.	Philadelphia, Pa.
25970		Ga. s.	Virgilia	12	12	40.0	17.0	4.0	Msc.	4	4	1865	Fowl River, Ala.	Mobile, Ala.
161516		Ga. s.	Virgilia	9	9	37.8	11.5	3.3	Frt.	1	1	1881	Key West, Fla.	Miami, Fla.
161518		Ga. s.	Virgilia	15	14	41.0	14.6	3.5	Frt.	1	1	1885	Norfolk, Va.	Norfolk, Va.
161751		Ga. s.	Virgilia	7	7	36.3	14.3	3.1	Frt.	2	1	1885	Talbot County, Md.	Do.
161830		Ga. s.	Virgilia	40	33	64.3	10.0	6.5	Frt.	1	75	1895	New Orleans, La.	Reedville, Va.
203967	KVWS	Ga. s.	Virgilia	14	9	49.0	15.0	4.0	Frt.	1	1	1898	Cedar Bayou, Tex.	Galveston, Tex.
201675		Ga. s.	Virgilia	20	20	61.0	11.4	5.8	Frt.	3	50	1906	City Island, N. Y.	Portland, Me.
205067		Ga. s.	Virgilia	14	0	47.4	13.8	3.3	Pas.	1	60	1903	Terminal Island, Calif.	San Diego, Calif.
205099		Ga. s.	Virgilia	15	8	51.0	13.5	4.0	Fsh.	2	65	1908	Tacoma, Wash.	Seattle, Wash.
207610	LBNV	Ga. y.	Virgilia	91	72	98.4	16.2	8.1	Yct.	5	300	1910	Bayonne, N. J.	New York, N. Y.
208774		Ga. s.	Virgilia	7	6	37.0	11.2	3.1	Frt.	1	10	1911	Hopkins, Va.	Cape Charles, Va.
209127		Ga. s.	Virgilia	22	12	49.5	15.2	5.7	Fsh.	3	5	1911	Lubez, Mo.	Eastport, Me.
209857		Ga. s.	Virgilia	41	33	60.3	15.8	6.4	Fsh.	5	55	1912	Tacoma, Wash.	Ketchikan, Alaska.
210289		Ga. s.	Virgilia	34	21	47.2	11.2	4.1	Frt.	2	25	1912	Ruark, Va.	Newport News, Va.
212025		Ga. s.	Virgilia	28	8	47.0	16.4	6.0	Fsh.	4	24	1914	Friendship, Md.	New York, N. Y.
214425		Ga. s.	Virgilia	91	62	101.0	22.4	7.7	Frt.	4	101	1910	Tottenville, N. Y.	Norfolk, Va.
214455		Ga. s.	Virgilia	7	6	45.0	8.5	3.0	Pas.	2	40	1908	Alton, Ill.	St. Louis, Mo.
215911		Ga. s.	Virgilia	10	9	36.1	12.1	4.3	Msc.	1	40	1912	New York, N. Y.	New York, N. Y.
217638		Ga. s.	Virgilia	11	9	38.6	11.2	2.3	Pas.	1	18	1912	Baltimore, Md.	Baltimore, Md.
217975		Ga. p.	Virgilia	6	6	30.0	7.4	1.9	Pas.	1	8	1918	Honnots Mill, Mo.	Paducah, Ky.
218000		Ga. s.	Virgilia	13	11	46.8	9.0	3.0	Pas.	2	32	(f)	(f)	Newark, N. J.
220560		Ga. s.	Virgilia	11	7	35.0	13.1	3.1	Frt.	3	16	(f)	(f)	Norfolk, Va.
220562		Ga. p.	Virgilia	9	8	49.0	11.6	2.0	Pas.	1	20	1920	Goleconda, Ill.	Paducah, Ky.
220567		Ga. s.	Virgilia	35	23	61.8	13.7	0.6	Msc.	3	220	1920	Brooklyn, N. Y.	New York, N. Y.
220810		Ga. s.	Virgilia	15	12	40.0	12.5	3.3	Fsh.	2	25	1910	Cordova, Alaska.	Cordova, Alaska.
221110		Ga. y.	Virgilia	31	14	59.0	12.0	7.5	Yct.	4	120	1908	Harrisburg, Tex.	Houston, Tex.
222320		Ga. s.	Virgilia	11	12	38.5	10.4	4.0	Pas.	2	20	1920	Taunton, Mass.	Fall River, Mass.
222587		Ga. s.	Virgilia	9	7	37.0	13.2	2.5	Fsh.	3	18	1910	Blotzi, Miss.	New Orleans, La.
214549		Ga. s.	Virgilia C.	8	6	37.8	10.9	2.9	Frt.	2	10	1916	Wittman, Md.	Baltimore, Md.
161654		Ga. y.	Virgilia D.	19	16	40.4	10.8	7.3	Yct.	2	45	1913	San Diego, Calif.	Los Angeles, Calif.
161783		Ga. s.	Virgilia M.	9	6	44.0	11.9	2.7	Frt.	1	2	1890	Atlantic, N. C.	Washington, N. C.
161930		Ga. s.	Virgilia R.	12	10	34.7	11.6	2.7	Frt.	1	20	1902	Wit, N. C.	Beaufort, N. C.
218523		Ga. s.	Virgilia I.	36	28	58.2	13.9	0.7	Fsh.	8	65	1910	Hellingham, Wash.	Seattle, Wash.
218245		Ga. s.	Virgilia II.	9	7	32.0	10.0	3.8	Fsh.	2	15	1918	Wrangell, Alaska.	Wrangell, Alaska.
200681		Ga. s.	Virgilia IV.	83	42	97.0	22.7	0.7	Msc.	4	100	1904	Tacoma, Wash.	Cordova, Alaska.
161567		Ga. s.	Virgilia Alice	9	7	50.0	11.7	3.5	Frt.	1	17	1885	Rock Creek, Md.	Baltimore, Md.
219881		Ga. p.	Virgilia May	16	11	62.7	16.0	2.4	Pas.	3	60	1919	Branson, Mo.	St. Louis, Mo.
207711		Ga. s.	Virgilia Douglass	12	11	45.0	12.0	3.8	Fsh.	1	30	1909	Reedville, Va.	Reedville, Va.
216728		Ga. s.	Virgilia Hardy	37	16	57.9	18.2	1.4	Tow.	1	110	1918	Oakland, Calif.	San Francisco, Calif.
216117		Ga. p.	Virgilia Rhodes	9	6	51.0	9.8	1.8	Tow.	1	12	1918	Grantsville, W. Va.	Pittsburgh, Pa.
207125		Ga. s.	Virgilia	11	7	43.3	8.8	2.5	Pas.	1	24	1903	Miami, Fla.	St. Augustine, Fla.
217102		Ga. s.	Virgilia	12	9	36.9	10.2	3.5	Frt.	1	10	1918	Do.	Norfolk, Va.
219297		Ga. s.	Virgilia	28	10	55.0	15.2	5.3	Frt.	2	30	1910	Mosquito Creek, Va.	Baltimore, Md.
220278	LWTN	Ga. y.	Virgilia	27	10	60.3	12.0	3.0	Yct.	2	100	1920	Stamford, Conn.	Philadelphia, Pa.
222068		Ga. s.	Virgilius	8	5	32.1	9.5	1.3	Fsh.	2	12	1922	Seattle, Wash.	Seattle, Wash.
209619		Ga. s.	Virgilius	35	23	50.4	15.0	0.3	Fsh.	2	50	1912	Tacoma, Wash.	Tacoma, Wash.
207620		Ga. s.	Vis	17	11	41.0	12.9	1.5	Fsh.	1	32	1910	Do.	Juneau, Alaska.
209375		Ga. s.	Vis No. 2.	26	17	52.0	14.0	5.0	Fsh.	6	50	1911	Do.	Seattle, Wash.
210815		Ga. s.	Vis III.	27	18	46.5	14.2	5.7	Fsh.	4	35	1912	Do.	Do.
213218		Ga. s.	Vis IV.	32	22	51.8	14.2	6.3	Fsh.	7	50	1915	Do.	Los Angeles, Calif.
212272		Ga. s.	Visera No. 1.	39	27	55.8	16.5	6.5	Fsh.	4	50	1914	Do.	Ketchikan, Alaska.
212273		Ga. s.	Visera No. 2.	39	20	56.0	16.0	6.7	Fsh.	4	50	1914	Do.	Do.
201943		Ga. y.	Vision	24	10	53.6	14.3	7.5	Yct.	4	11	1905	Boston, Mass.	New York, N. Y.
209939		Ga. s.	Vision	13	11	40.0	12.0	3.6	Pas.	1	24	1908	Harrisburg, Tex.	Morgan City, La.
213281		Ga. s.	Vision	5	5	28.0	12.2	3.3	Frt.	1	25	1905	Port Republic, N. J.	Philadelphia, Pa.
213487		Ga. y.	Vitessa	10	7	39.1	8.2	4.0	Yct.	1	100	1915	Seattle, Wash.	Seattle, Wash.
25970		Ga. s.	Vittorio	18	15	44.0	14.7	6.0	Msc.	7	24	1880	Charleston, S. C.	Savannah, Ga.

1 Formerly ga. s. Virginia Merrill.

1 Formerly st. s. Tyron.

† Unknown.

MERCHANT MOTOR VESSELS OF THE UNITED STATES—Continued.

Official No.	Signal letters.	Rig.	Name of vessel.	Gross tonnage.	Net tonnage.	Length.			Depth.	Service.	Crew.	Indicated horsepower.	When built.	Where built.	Home port (where permanent document issues).
						Feet.	Inches.	Fathoms.							
161843		Ga. s.	Vivian	8	6	41.0	8.9	2.7	Frt.	2	1899	Snow Hill, Md.	Dallimore, Md.		
205654		Ga. s.	Vivian	6	6	24.9	11.4	3.8	Fsh.	1	12	Osterville, Mass.	Now York, N. Y.		
211731		Ga. s.	Vivian	13	12	33.6	9.7	3.5	Fsh.	3	15	Menominee, Mich.	Milwaukee, Wis.		
213170		Ga. p.	Vivian	14	14	42.9	19.0	2.6	Fer.	1	25	Washburn, N. Dak.	Pemlina, N. Dak.		
214853		Ga. s.	Vivian	11	9	32.8	10.8	5.4	Fsh.	3	25	Astoria, Oreg.	Seattle, Wash.		
214888		Ga. s.	Vivian	8	5	33.3	9.5	5.5	Fsh.	1	15	Poulsbo, Wash.	Juneau, Alaska.		
219890		Ga. s.	Vivian	10	9	34.8	8.8	4.0	Fsh.	2	14	Two Rivers, Wis.	Milwaukee, Wis.		
221899		Ga. s.	Vivian	12	11	30.8	9.9	3.5	Fsh.	3	22	Sturgeon Bay, Wis.	Do.		
221015		Ga. s.	Vivian Juno.	15	10	45.0	12.4	3.8	Fsh.	2	35	Wrangell, Alaska.	Wrangell, Alaska.		
200345		Ga. s.	Viviane No. 3.	13	13	53.0	9.9	4.3	Fsh.	1	1901	St. Joseph, Mich.	St. Louis, Mo.		
201854		Ga. s.	Vivlon	5	5	29.7	11.3	3.7	Pas.	1	7	Atlantic City, N. J.	Philadelphia, Pa.		
214359		Ga. s.	Vivo	28	10	60.0	14.0	6.8	Fsh.	1	150	Los Angeles, Calif.	Los Angeles, Calif.		
25950		Ga. s.	Vixen	7	7	33.9	12.0	2.3	Frt.	1	7	Yarmouth, Me.	Portland, Me.		
161707		Ga. s.	Vixen	14	7	49.1	14.7	4.2	Msc.	2	1897	Selden, Va.	Norfolk, Va.		
161833		Ga. s.	Vixen	8	8	27.2	10.3	5.3	Fsh.	2	1899	Friendship, Me.	Norfolk, Me.		
206044		Ga. s.	Vixen	14	10	48.4	10.0	2.8	Tow.	1	1909	Lynn, Ark.	Pearla, Ill.		
205752		Ga. y.	Vixen	20	13	48.1	10.9	5.6	Yct.	2	20	Neponset, Mass.	New York, N. Y.		
221352		Ga. s.	Vixen	21	17	45.3	12.1	4.0	Fsh.	5	1921	Koyport, N. J.	Perth Amboy, N. J.		
200702		Ga. s.	Voco	41	37	60.0	20.4	4.5	Frt.	2	145	Brookhaven, N. Y.	New York, N. Y.		
161751		Ga. s.	Volant	15	11	56.7	11.0	4.0	Fsh.	1	8	Harwich, Mass.	New Bedford, Mass.		
200137		Ga. s.	Volante	16	10	48.4	10.3	4.4	Pas.	2	30	Seattle, Wash.	Seattle, Wash.		
214160		Ga. y.	Volanto	30	10	55.4	14.7	8.8	Yct.	4	35	East Boothbay, Me.	Detroit, Mich.		
161662		Ga. s.	Vole	6	6	28.2	11.0	3.4	Frt.	2	1885	Hoson, Mass.	Miami, Fla.		
161608		Ga. s.	Volunteer	13	8	37.9	15.2	4.0	Frt.	1	20	Atlantic City, N. J.	New York, N. Y.		
161630		Ga. s.	Volunteer	10	9	51.3	14.9	3.0	Frt.	2	21	Cambridge, Md.	Norfolk, Va.		
161698		Ga. s.	Volunteer	12	8	38.7	12.8	5.3	Fsh.	4	1892	Ballard, Wash.	Wrangell, Alaska.		
101901		Ga. s.	Volunteer	8	6	41.0	11.5	3.0	Oys.	1	14	Chesconnessex, Va.	Ellisbeth City, N. C.		
101940		Ga. s.	Volunteer	8	8	33.0	12.0	5.3	Msc.	1	1903	Bristol, Me.	Southwest Harbor, Me.		
202834		Ga. s.	Volunteer	14	8	40.3	13.0	4.9	Wal.	3	1906	East Boothbay, Me.	New London, Conn.		
205627		Ga. s.	Volunteer	15	7	48.8	17.9	3.4	Fsh.	5	15	Bliloxi, Miss.	Gulfport, Miss.		
208540		Ga. s.	Volunteer	11	11	30.2	10.2	4.2	Msc.	2	10	Sturgeon Bay, Wis.	Milwaukee, Wis.		
212957		Ga. s.	Volunteer	25	21	46.0	13.8	5.0	Fsh.	5	40	Seattle, Wash.	Seattle, Wash.		
215077		Ga. s.	Volunteer	23	10	41.0	12.7	6.5	Fsh.	5	35	Tacomah, Wash.	Do.		
208255		Ga. s.	Volusia	10	7	36.7	12.3	4.3	Frt.	1	25	Madamrn, Fla.	Wilmington, N. C.		
213819		Ga. s.	Vonna H.	15	10	43.8	13.8	5.3	Tow.	1	50	Collinsville, Calif.	San Francisco, Calif.		
222852		Ga. y.	Voyageur	65	57	61.8	16.5	5.8	Yct.	2	90	New York, N. Y.	New York, N. Y.		
200505		Ga. s.	Vulcan	8	5	36.0	10.7	3.7	Tow.	1	50	Alameda, Calif.	San Francisco, Calif.		
200138		Ga. s.	Vulcan	23	15	40.0	12.0	6.0	Frt.	3	30	West Seattle, Wash.	Seattle, Wash.		
141702		Ga. s.	Vulcan II.	14	10	41.4	13.7	4.5	Frt.	3	48	Jersey City, N. J.	New York, N. Y.		
211023		Ga. s.	Vulcan III.	24	21	51.0	17.2	4.0	Frt.	2	65	Patchogue, N. Y.	Do.		
W.															
215011		Ga. y.	W. J.	23	22	46.7	10.3	4.2	Yct.	2	1915	La Crosse, Wis.	Milwaukee, Wis.		
212595		Ga. s.	W. K.	11	7	30.2	10.5	5.1	Fsh.	1	150	Los Angeles, Calif.	Los Angeles, Calif.		
207560		Ga. s.	W. Roldal	13	12	32.7	11.0	3.5	Fsh.	3	24	Northport, Mich.	Marquette, Mich.		
221817		Ga. p.	W. W.	31	19	02.0	10.0	3.6	Tow.	2	60	Paducah, Ky.	Paducah, Ky.		
222232		Ga. s.	W. O. E.	8	5	42.0	11.9	2.8	Msc.	2	30	Long Branch, N. J.	New York, N. Y.		
215994		Ga. s.	W. O. F. Co. No. 1.	28	14	56.3	15.0	0.0	Fsh.	1	80	Oakland, Calif.	San Francisco, Calif.		
222510		Ga. s.	W. O. F. Co. No. 2.	39	17	59.3	16.0	7.0	Fsh.	1	130	do	Do.		
222898		Ga. s.	W. H. B.	15	10	48.0	13.3	4.5	Fsh.	2	32	Bay Shore, N. Y.	Now York, N. Y.		
210480		Ga. s.	W. A. Fletcher	113	76	87.7	25.5	4.8	Frt.	8	00	Oakland, Calif.	San Francisco, Calif.		
207721		Ga. s.	W. A. Kolly	14	9	43.0	12.0	2.8	Pas.	3	30	Shakun, Alaska.	Wrangell, Alaska.		
219815		Ga. s.	W. A. McIntosh	74	47	86.0	20.1	7.2	Fsh.	18	100	Beaufort, N. C.	Beaufort, N. C.		
215824		Ga. s.	W. B. Blades	98	70	86.9	23.2	6.7	Fsh.	10	75	do	Do.		
209907		Ga. s.	W. B. Carter	20	11	56.0	15.4	5.5	Fsh.	2	20	Irvington, Va.	Reedville, Va.		
221692		Ga. s.	W. B. Miller	30	20	58.8	10.5	5.7	Frt.	2	30	Saltisbury, Md.	Crisfield, Md.		
215085		Ga. s.	W. B. Starr	18	12	48.8	14.5	4.7	Fsh.	1	50	Astoria, Oreg.	Astoria, Oreg.		
222041		Ga. p.	W. C. Kelly	111	47	90.0	23.2	3.0	Frt.	6	200	Charleston, W. Va.	Pittsburgh, Pa.		
215814		Ga. s.	W. D. Addis	12	8	34.7	13.4	4.5	Pas.	2	24	Albany, N. Y.	Albany, N. Y.		
214924		Ga. p.	W. D. Young	7	7	48.1	10.1	1.8	Tow.	1	12	Carthage, Tenn.	Nashville, Tenn.		
200350		Ga. s.	W. D. Morgan	32	21	55.7	15.3	7.4	Plt.	7	50	Baltimore, Md.	Charleston, S. C.		
81741		Ga. s.	W. E. Harrington	31	21	57.1	10.0	5.2	Fsh.	3	1901	Everett, Wash.	Seattle, Wash.		
222435		Ga. s.	W. E. Hopkins	31	22	61.5	16.0	5.1	Frt.	2	25	Portsmouth, Va.	Cape Charles, Va.		
204050		Ga. s.	W. E. Marsh	31	21	60.9	15.0	5.4	Tow.	2	150	Oakland, Calif.	San Francisco, Calif.		
206717		Ga. s.	W. E. Moore	10	5	42.0	12.1	3.0	Frt.	1	1909	Poquoson, Va.	Cape Charles, Va.		
81580		Ga. s.	W. E. Pearson	8	8	45.0	11.4	2.0	Oys.	4	7	Hoopersville, Md.	Reedville, Va.		
217019		Ga. s.	W. E. Thomas	8	5	39.7	10.5	3.0	Frt.	1	30	Berkeley, Va.	Norfolk, Va.		
215130	LHFS	Ga. s.	W. F. Burrows	1,500	1,238	201.0	41.0	20.0	Frt.	21	500	Portland, Oreg.	San Francisco, Calif.		
210500		Ga. s.	W. F. Favorita	14	13	43.5	15.5	4.0	Pas.	1	40	Patchogue, N. Y.	Philadelphia, Pa.		
217049		Ga. s.	W. G. Langford	11	5	37.0	10.4	2.6	Tow.	1	40	Fort Myers, Fla.	Tampa, Fla.		
81045		Ga. s.	W. H. Clement	9	0	36.8	11.8	5.5	Fsh.	3	1881	Biddeford, Me.	Gloucester, Mass.		

1 Formerly ga. s. Lillian M. Nowey.

2 Formerly ga. s. Lizzio V.

3 Formerly ga. s. Rollable.

4 Formerly ga. s. Hebe.

† Oil engine.

MERCHANT MOTOR VESSELS OF THE UNITED STATES—Continued.

Official No.	Signal letters.	Rtg.	Name of vessel.	Gross tonnage.	Net tonnage.	Length.	Breadth.	Depth.	Service.	Crew.	Indicated horsepower.	When built.	Where built.	Home port (where permanent document issues).
81751		Ga. s.	W. H. Hoy	26	18	16.3	4.8	4.8	Oys.	3	50	1901	Bridgeport, Conn.	New York, N. Y.
202417		Ga. s.	W. H. Reed	16	9	16.3	4.8	4.8	Fsh.	0	20	1905	Portland, Mo.	Provincetown, Mass.
206153		Ga. s.	W. H. Walker	12	8	12.3	4.4	4.4	Frt.	1	30	1909	San Francisco, Calif.	San Francisco, Calif.
81592		Ga. s.	W. J. Bradshaw	7	7	12.0	3.5	3.5	Fsh.	3	0	1897	Crisfield, Md.	Crisfield, Md.
220505		Ga. s.	W. J. Lockerman	32	19	16.0	5.5	5.5	Frt.	2	35	1920	do.	Crisfield, Md.
81453		Ga. s.	W. J. Lockerman	16	11	15.5	4.0	4.0	Frt.	2	15	1893	Orlando, Md.	Newport News, Va.
81292		Ga. s.	W. J. Roach	14	5	15.0	3.0	3.0	Frt.	2	8	1890	Solomons Island, Md.	Do.
81536		Ga. s.	W. J. Roach	9	9	15.0	3.0	3.0	Frt.	2	8	1902	Accomac, Va.	Norfolk, Va.
81583		Ga. s.	W. J. Shepherd	12	10	13.3	2.5	2.5	Frt.	2	1897	Carrollton, Va.	Do.
220925		Ga. s.	W. J. Townsend	105	66	20.0	11.5	11.5	Wat.	2	50	1876	Baltimore, Md.	Baltimore, Md.
81718		Ga. s.	W. L. Muir	18	18	17.3	4.5	4.5	Frt.	1	10	1900	St. Peters, Md.	Chap Charles, Va.
217120		Ga. p.	W. L. Riechle	11	9	12.3	2.2	2.2	Tow.	1	32	1919	Paduash, Ky.	Paduash, Ky.
222857		Ga. p.	W. M. Brown	22	22	12.7	2.5	2.5	Tow.	1	60	1923	Chattanooga, Tenn.	Chattanooga, Tenn.
205366		Ga. s.	W. M. Kippersmith	12	9	14.8	3.1	3.1	Oys.	1	1903	Mon Secour, Ala.	Mobile, Ala.
210365		Ga. s.	W. M. Webb	65	48	22.3	5.4	5.4	Fsh.	14	120	1918	Morehead City, N. C.	Beaufort, N. C.
811231		Ga. s.	W. O. Moore	16	9	14.7	4.7	4.7	Oys.	2	23	1913	Poquoson, Va.	Norfolk, Va.
221074		Ga. s.	W. P. Wilkin, Jr.	22	15	12.0	4.5	4.5	Frt.	1	60	1920	Norfolk, Va.	Do.
81478		Ga. s.	W. S. Blugs	10	10	13.0	3.5	3.5	Msc.	1	24	1894	Patchogue, N. Y.	New York, N. Y.
206161		Ga. s.	W. S. Pentress	11	11	12.4	3.0	3.0	Frt.	2	10	1909	Portsmouth, Va.	Norfolk, Va.
202744		Ga. s.	W. T. Osborn	11	12	11.0	2.5	2.5	Frt.	2	1905	Crittenden, Va.	Do.
207135		Ga. s.	W. T. Roper	13	9	13.0	4.3	4.3	Pas.	1	21	1910	Toledo, Ohio.	Toledo, Ohio.
80920		Ga. s.	W. W. Crosswell	8	5	11.0	3.0	3.0	Oys.	2	1892	Yorktown, Va.	Newport News, Va.
81247		Ga. s.	W. W. Smith	11	7	12.2	3.4	3.4	Frt.	1	15	1889	Monie, Md.	Norfolk, Va.
205310		Ga. s.	W. Gertrude Bennett	7	6	12.5	3.0	3.0	Oys.	2	1896	St. Peters, Md.	Annapolis, Md.
200035		Ga. s.	Wabash	13	11	10.7	3.9	3.9	Pas.	1	12	1903	Marks, Miss.	Ketchikan, Alaska.
216858		Ga. s.	Wabash	8	6	10.8	4.1	4.1	Fsh.	2	10	1903	Ballard, Wash.	Wetichikan, Alaska.
210324		Ga. p.	Wachusett I	10	10	12.0	2.3	2.3	Pas.	1	35	1918	Mount Carmel, Ill.	St. Louis, Mo.
80081		Ga. s.	Wachusett II	23	17	13.5	4.7	4.7	Yct.	1	24	1912	Philadelphia, Pa.	Philadelphia, Pa.
209270		Ga. s.	Wacouah	8	8	12.7	4.2	4.2	Mso.	1	20	1883	Canarsie, N. Y.	New York, N. Y.
209270	LCEM	Ga. y.	Wacouta	57	51	16.5	6.0	6.0	Yct.	3	70	1911	New York, N. Y.	New Haven, Conn.
213382		Ga. s.	Wahama	14	24	13.1	7.0	7.0	Fsh.	5	25	1915	Rockport, Mass.	Gloucester, Mass.
207572		Ga. s.	Wahine	31	21	13.0	3.2	3.2	Pas.	2	16	1910	Perth Amboy, N. J.	Cape Vincent, N. Y.
208598		Ga. s.	Wah-Nee-Tah	16	15	8.8	3.8	3.8	Pas.	2	65	1910	Oshkosh, Wis.	Milwaukee, Wis.
207201		Ga. s.	Wahwah	12	7	11.0	4.3	4.3	Fsh.	4	20	1910	Boothbay Harbor, Me.	Belfast, Me.
81745		Ga. s.	Wahwah	8	7	9.0	4.6	4.6	Tow.	2	60	1899	San Francisco, Calif.	Honolulu, Hawaii.
217561		Ga. s.	Wahakea	15	10	13.3	4.3	4.3	Tow.	1	60	1919	do.	Do.
93215		Ga. s.	Wah	23	14	13.4	6.4	6.4	Frt.	2	1901	Brooklyn, N. Y.	Baltimore, Md.
206510		Ga. s.	Wain	25	17	12.0	6.4	6.4	Frt.	1	37	1909	Seattle, Wash.	Cordova, Alaska.
214020		Ga. s.	Wainakn	23	15	13.1	4.1	4.1	Tow.	1	60	1916	San Francisco, Calif.	San Francisco, Calif.
221803		Ga. s.	Wakanora	8	5	10.7	3.9	3.9	Fsh.	3	30	1916	Los Angeles, Calif.	Los Angeles, Calif.
208932		Ga. s.	Wakana	399	310	25.7	7.8	7.8	Frt.	6	200	1911	Portland, Oreg.	Seattle, Wash.
214235		Ga. s.	Waldo	10	7	10.5	3.6	3.6	Pas.	2	40	1914	Houston, Tex.	Corpus Christi, Tex.
204460		Ga. s.	Waldron B.	54	35	18.5	6.4	6.4	Oys.	7	106	1907	Stratford, Conn.	New York, N. Y.
206301		Ga. s.	Wallace A. McDonald	20	11	16.1	5.3	5.3	Fsh.	5	10	1909	Pensacola, Fla.	Tampa, Fla.
206750		Ga. s.	Walluh	13	9	12.5	3.9	3.9	Frt.	1	60	1912	Astoria, Oreg.	Astoria, Oreg.
222725		Ga. s.	Waltus	63	56	14.5	8.3	8.3	Frt.	8	660	1917	Camden, N. J.	Miami, Fla.
205139		Ga. s.	Walter	8	6	11.9	3.0	3.0	Frt.	2	60	1903	Paulsboro, N. J.	Philadelphia, Pa.
91173		Ga. s.	Walter Bateman	32	15	10.3	5.1	5.1	Frt.	5	1882	Bridgeton, N. J.	Do.
214137		Ga. s.	Walter D.	10	10	12.3	7.0	7.0	Msc.	1	85	1916	Marquette, Mich.	Marquette, Mich.
208423		Ga. s.	Walter T.	15	8	9.8	3.0	3.0	Pas.	1	12	1911	Patchogue, N. Y.	Patchogue, N. Y.
81082		Ga. s.	Walter M. Johnson	10	8	17.5	5.1	5.1	Oys.	6	20	1885	Bridgeton, N. J.	Philadelphia, Pa.
80570		Ga. s.	Walter R. Smith	13	8	14.9	4.0	4.0	Oys.	3	1876	Freeport, N. Y.	Perth Amboy, N. J.
233582		Ga. p.	WALTER W. SCHAFER	35	35	17.0	3.0	3.0	Fer.	2	40	1915	Washington, Mo.	St. Louis, Mo.
209601		Ga. s.	Walter W. Wright	9	6	12.7	3.9	3.9	Frt.	1	1911	New York, N. Y.	Newark, N. J.
210063		Ga. s.	Waltham	82	44	21.0	9.8	9.8	Frt.	17	60	1904	East Boothbay, Me.	Boston, Mass.
210827		Ga. p.	Walton	10	10	9.0	2.2	2.2	Tow.	2	12	1912	Willow, Ky.	Louisville, Ky.
220108		Ga. p.	WANAMINGO	59	58	24.1	3.5	3.5	Fer.	3	70	1920	Dubuque, Iowa	Milwaukee, Wis.
218637		Ga. y.	Wanago	17	12	10.3	5.2	5.2	Yct.	1	60	1918	Erie, Pa.	New York, N. Y.
201841		Ga. s.	Wanda	9	7	9.0	2.0	2.0	Frt.	2	1907	James Island, S. C.	Charleston, S. C.
222189		Ga. y.	Wanda II	65	41	15.3	7.1	7.1	Yct.	2	550	1922	Seattle, Wash.	Seattle, Wash.
216682		Ga. y.	Wanderer	21	10	11.5	5.2	5.2	Yct.	1	110	1812	Muskegon, Mich.	Vineyard Haven, Mass.
80451		Ga. s.	Wanderer	11	6	14.0	3.0	3.0	Frt.	2	1874	Crisfield, Md.	Baltimore, Md.
80800		Ga. s.	Wanderer	11	13	13.4	4.5	4.5	Wat.	2	1881	Essex, Mass.	Gloucester, Mass.
81783		Ga. s.	Wanderer	11	8	13.1	3.5	3.5	Msc.	2	1901	Grafton, Va.	Norfolk, Va.
81861		Ga. s.	Wanderer	7	5	11.7	2.8	2.8	Frt.	3	20	1902	Beaufort, S. C.	Beaufort, S. C.
201093		Ga. s.	Wanderer	9	7	12.8	4.0	4.0	Fsh.	2	10	1905	West Mystic, Conn.	New London, Conn.
204597		Ga. s.	Wanderer	14	12	10.5	4.6	4.6	Pas.	1	30	1906	Southampton, N. Y.	New York, N. Y.
205183		Ga. s.	Wanderer	14	7	12.0	4.5	4.5	Fsh.	1	60	1908	Portland, Oreg.	Ketchikan, Alaska.
207509		Ga. s.	Wanderer	15	12	12.0	4.5	4.5	Fsh.	6	10	1910	Tacoma, Wash.	Tacoma, Wash.
204488		Ga. s.	Wanderer	14	14	12.0	4.4	4.4	Fsh.	3	40	1911	Decatur, Wash.	Juneau, Alaska.

1 Formerly a U. S. C. & G. S. sch. Drift.
 2 Formerly U. S. L. V. 97 Bush.
 3 Formerly Ga. y. Lounge.

4 Formerly Ga. y. Marold.
 5 Formerly Ga. s. Mary Brent.
 6 Formerly U. S. S. sub chaser No. 69.

7 Formerly Ga. s. Olive F. Hutchins.
 8 Composite.
 9 Vessel sold British flag May 5, 1923.

MERCHANT MOTOR VESSELS OF THE UNITED STATES—Continued.

Official No.	Signal letters.	Rig.	Name of vessel.	Gross tonnage.	Net tonnage.	Length.	Breadth.	Depth.	Service.	Crew.	Indicated horsepower.	When built.	Where built.	Home port (where permanent document issues).
212553		Ga. y.	Wanderer.	17	16	40.7	10.3	6.0	Yct.	1	24	1914	Bridgport, Conn.	New York, N. Y.
219171		Ga. s.	Wanderer.	32	13	60.0	11.0	2.6	Tow.	3	28	1919	Evansville, Ind.	Evansville, Ind.
221410		Ga. s.	Wanderer.	7	6	30.4	8.1	2.7	Fsh.	4	6	1921	Keyport, Wash.	Seattle, Wash.
212069		Ga. s.	Wanderer II.	27	18	44.6	13.6	8.0	Frt.	6	27	1914	Seattle, Wash.	Do.
221568	MDCR	Ga. y.	Wanderer IX.	23	21	54.0	15.9	8.0	Yct.	2	20	1921	Riverside, R. I.	Providence, R. I.
205283		Ga. y.	Wanderlust.	48	28	71.5	13.1	7.0	Yct.	3	100	1907	Boston, Mass.	New York, N. Y.
209696		Ga. s.	Wanderlust.	15	10	39.7	10.7	4.7	Pas.	1	24	1912	Stockton, Calif.	San Francisco, Calif.
209701		Ga. y.	Wanderlust.	25	17	70.0	11.5	4.7	Yct.	4	120	1912	New York, N. Y.	New York, N. Y.
213741		Ga. y.	Wanderlust.	73	70	61.0	14.0	3.2	Yct.	2	36	1909	Oshkosh, Wis.	Millwaukee, Wis.
212576		Ga. s.	Waneta.	11	11	39.8	9.6	3.6	Frt.	1	12	1914	Atlantic, N. C.	Beaufort, N. C.
205245		Ga. p.	Wanista.	34	29	57.9	24.2	3.0	Pas.	2	20	1908	Ainsworth, Wash.	Seattle, Wash.
204373		Ga. s.	Wannacomet.	13	8	49.3	12.3	3.3	Fer.	2	1907	Fairhaven, Calif.	Eureka, Calif.
222370		Ga. y.	Warbug.	26	18	50.3	10.9	6.0	Yct.	4	400	1917	Bristol, R. I.	New York, N. Y.
222062		Ga. s.	Warco.	23	15	62.2	12.6	4.5	Fsh.	1	60	1922	Bonneville, Ore.	Portland, Ore.
209130		Ga. s.	Ward S.	9	9	27.0	8.5	3.0	Fsh.	1	8	1910	Manitowoc, Wis.	Detroit, Mich.
213916		Ga. s.	Ward's Cove.	34	23	58.1	15.0	6.7	Fsh.	2	50	1916	Og Harbor, Wash.	Ketchikan, Alaska.
215075		Ga. p.	WAR CHIEF.	10	7	51.5	10.0	2.5	Pas.	1	28	1910	Grafton, Ill.	Chicago, Ill.
26785		Ga. s.	War Eagle.	37	16	58.5	20.6	4.3	Frt.	1	20	1865	San Francisco, Calif.	San Francisco, Calif.
222446		Ga. s.	Warrances.	6	5	30.7	8.4	3.3	Pas.	1	16	1909	Athens, N. Y.	Albany, N. Y.
204935		Ga. s.	Warrlor.	7	5	34.2	10.2	3.9	Frt.	1	20	1905	Black Diamond, Calif.	Nome, Alaska.
209907		Ga. s.	Warrlor.	9	6	30.5	10.0	5.6	Tow.	1	17	1912	Bellingham, Wash.	Seattle, Wash.
211956		Ga. s.	Warrlor.	82	53	78.0	17.0	9.6	Fsh.	7	120	1914	Seattle, Wash.	Do.
216625		Ga. p.	Warrlor.	13	11	57.3	13.6	2.5	Pas.	1	21	1909	Marselles, Ill.	Chicago, Ill.
222967		Ga. s.	Warrne C.	79	54	104.3	14.9	8.3	Fsh.	5	660	1917	Norfolk, Va.	Newark, N. J.
220223		Ga. s.	Wassa.	10	9	37.4	10.0	3.9	Fsh.	2	15	1920	Eyrotf, Wash.	Seattle, Wash.
218704		Ga. y.	Wassaka III.	18	17	48.4	10.5	5.0	Yct.	2	35	1913	Lynn, Mass.	Boston, Mass.
210021		Ga. s.	Wassca.	24	10	50.6	13.8	5.0	Frt.	2	30	1912	Friday Harbor, Wash.	Seattle, Wash.
214272		Ga. y.	Wassca.	33	24	61.0	12.7	5.6	Yct.	2	70	1914	Tetnultville, P. Q.	New York, N. Y.
81849		Ga. s.	Washington.	7	5	36.5	7.7	2.8	Pas.	1	25	1903	Marshfield, Ore.	Marshfield, Ore.
207637		Ga. s.	Washington.	17	11	42.4	12.6	4.0	Fsh.	4	20	1910	Seattle, Wash.	Juneau, Alaska.
212039		Ga. s.	Washington.	300	240	125.5	25.8	7.3	Frt.	8	750	1911	Doekton, Wash.	Tacoma, Wash.
213014		Ga. s.	Washington.	15	6	39.0	13.0	5.8	Fsh.	2	40	1915	San Francisco, Calif.	San Francisco, Calif.
218103		Ga. s.	Washington.	18	15	44.0	12.1	5.3	Fsh.	4	30	1919	Seattle, Wash.	Ketchikan, Alaska.
222765		Ga. s.	Washington.	127	70	102.2	19.0	8.4	Frt.	4	250	1923	Washington, D. C.	Washington, D. C.
222912		Ga. s.	Washington.	05	04	120.0	30.0	8.4	Fer.	2	140	1923	St. Helens, Ore.	Portland, Ore.
211323		Ga. p.	Wasp.	7	7	44.0	11.0	1.8	Pas.	2	12	1913	Paducah, Ky.	Paducah, Ky.
213507		Ga. s.	Wasp.	13	9	38.0	12.0	3.2	Fsh.	1	20	1915	Molra Sound, Alaska.	Ketchikan, Alaska.
217895		Ga. s.	Wasp.	7	0	31.1	8.2	3.0	Fsh.	1	12	1919	Friday Harbor, Wash.	Seattle, Wash.
220690		Ga. s.	Wasp.	31	21	55.4	16.0	6.1	Tow.	4	100	1920	Seattle, Wash.	Do.
222978		Ga. y.	Wasp.	15	12	63.3	12.6	5.6	Yct.	3	600	1923	Millwaukee, Wis.	Chicago, Ill.
202048		Ga. s.	Watanna.	30	24	48.9	12.1	4.2	Frt.	1	15	1905	Sandusky, Ohio.	Sandusky, Ohio.
81495		Ga. s.	Watauga.	15	12	43.0	14.1	4.3	Mso.	3	30	1891	Brooklyn, N. Y.	New York, N. Y.
200776		Ga. s.	Water Island.	7	6	44.0	10.0	4.5	Frt.	1	10	1901	Patchogue, N. Y.	Do.
221439		Ga. s.	Waterland.	12	20	60.3	15.1	6.9	Fsh.	8	50	1921	Tacoma, Wash.	Seattle, Wash.
81032		Ga. s.	Water Lilly.	19	18	58.7	17.2	4.2	Frt.	1	15	1881	Mill Creek, Md.	Crisfield, Md.
207119		Ga. s.	Water Lilly.	12	11	34.7	9.4	3.6	Fsh.	3	18	1908	Manitowoc, Wis.	Millwaukee, Wis.
209105		Ga. s.	Water Lilly.	7	7	28.0	8.3	3.4	Fsh.	3	15	1911	West Do Pere, Wis.	Do.
210958		Ga. s.	Water Lilly.	8	5	33.5	7.4	3.0	Pas.	1	12	1911	Chicago, Ill.	Chicago, Ill.
212472		Ga. p.	Waterlily.	49	27	61.9	15.0	4.0	Pas.	4	25	1914	Elizabeth City, N. C.	Elizabeth City, N. C.
81651	KTWR	Ga. y.	Water Nymph.	33	20	69.0	12.0	5.4	Yct.	3	1899	Baltimore, Md.	Baltimore, Md.
81696		Ga. s.	Water Witch.	9	6	37.4	9.6	4.4	Tow.	2	45	1900	Belvedere, Calif.	Honolulu, Hawaii.
81858		Ga. s.	Water Witch.	22	19	60.0	15.0	4.0	Pas.	4	36	1902	Jacksonville, Fla.	Charleston, S. O.
213301		Ga. s.	Water Witch.	28	21	60.0	12.4	7.1	Fsh.	4	60	1915	Portland, Ore.	Portland, Ore.
81148		Ga. s.	Watson.	12	12	40.0	13.8	3.8	Oys.	1	1887	Bayonne, N. J.	Crisfield, Md.
215509		Ga. s.	Watson II.	10	12	48.0	12.0	4.7	Fsh.	2	30	1917	Hogulam, Wash.	Seattle, Wash.
80989		Ga. s.	Watson Tomkins.	83	78	83.5	27.1	5.4	Mso.	3	1833	St. Michaels, Md.	New York, N. Y.
212528		Ga. s.	Watt N. Russ.	10	9	46.8	10.0	2.4	Pas.	1	48	1914	Clifton, Tenn.	Nashville, Tenn.
81557		Ga. s.	Waunila.	25	19	54.4	16.8	5.1	Oys.	2	1896	Alexandria, Va.	Philadelphia, Pa.
81345		Ga. s.	Wave.	7	6	36.2	12.7	3.2	Mso.	1	12	1891	Patchogue, N. Y.	New York, N. Y.
81500		Ga. s.	Wave.	6	6	30.7	10.3	5.7	Frt.	2	1895	Brooksville, Me.	Ellsworth, Me.
81826		Ga. s.	Wave.	14	14	48.2	14.0	3.1	Frt.	1	1902	Harlow, N. C.	Beaufort, N. C.
201364		Ga. s.	Wave.	7	5	36.0	10.9	2.7	Fsh.	1	27	1901	West Haven, Conn.	New Bedford, Mass.
204697		Ga. s.	Wave.	11	8	42.4	10.3	4.4	Tow.	1	29	1907	Decatur, Wash.	Nome, Alaska.
205071		Ga. s.	Wave.	13	8	46.0	10.3	3.7	Pas.	2	5	1908	Galveson, Tex.	Aransas Pass, Tex.
207442		Ga. p.	Wave.	16	16	56.0	12.3	3.1	Pas.	4	72	1908	Dubuque, Iowa.	Peoria, Ill.
207954		Ga. s.	Wave.	7	6	33.3	8.8	2.6	Pas.	1	8	1909	Georgetown, S. C.	Georgetown, S. C.
215913		Ga. s.	Wave.	12	6	41.0	12.7	4.6	Tow.	2	20	1917	Toledo, Ore.	Seattle, Wash.
220540		Ga. s.	Wave.	10	7	35.6	9.8	4.8	Fsh.	2	25	1920	Ketchikan, Alaska.	Ketchikan, Alaska.
206909		Ga. s.	Wave II.	12	8	43.4	9.9	3.4	Pas.	1	20	1909	Galveston, Tex.	Galveston, Tex.
234483	KWHG	Ga. y.	Wave Crest.	20	19	58.0	12.0	5.5	Yct.	1	24	1907	Port Washington, N. Y.	New York, N. Y.

1 Formerly ga. y. Faunla.
 a ga. y. Marie.
 1 Formerly b Wanderlust.
 c U. S. S. Wanderlust.
 1 Formerly U. S. Navy Warbug S. P. 1795.

1 Formerly U. S. Navy S. C. 124.
 a British ga. y. La Sirene.
 1 Formerly b ga. y. Early Dawn V.
 † Diesel engine.

1 Formerly ga. y. a Nashaminy.
 b Sabariota.
 c Kudora II.
 d Mettabee.

MERCHANT MOTOR VESSELS OF THE UNITED STATES—Continued.

Official No.	Signal letters.	Rtg.	Name of vessel.	Gross tonnage.	Net tonnage.	Length.	Breadth.	Depth.	Service.	Crew.	Indicated horsepower.	When built.	Where built.	Home port (where permanent document issues).
						Feet.	Feet.	Feet.						
215426		Ga. s.	Wa Wa.....	9	6	34.1	10.4	4.7	Fsh.	3	15	1917	Seattle, Wash.	Seattle, Wash.
220516		Ga. s.	Wa Wa.....	9	8	33.8	8.3	3.2	Fsh.	1	15	1907	Vergennes, Vt.	Buffalo, N. Y.
81017		Ga. s.	Wa Wa Yanda.....	13	7	47.5	12.5	3.0	Frt.	2	38	1882	Noank, Conn.	New York, N. Y.
209559		Ga. s.	Wawonook.....	12	7	37.8	13.0	5.7	Frt.	1	1004	1904	Camden, Me.	South West Harbor, Me.
203460		Ga. s.	Wawona.....	8	6	35.5	8.5	3.0	Pas.	1	1906	1906	Mukllteo, Wash.	Port Townsend, Wash.
161938	KSIH	Ga. y.	Wayfarer.....	40	33	70.7	16.6	8.7	Yct.	4	1903	1903	Boston, Mass.	Boston, Mass.
204607	KWJB	Ga. y.	Wayfarer.....	23	19	48.4	12.2	5.5	Yct.	3	25	1907do.....	Philadelphia, Pa.
81341		Ga. s.	Way Haven.....	7	7	44.4	10.1	2.8	Frt.	1	10	1891	Smryna, N. C.	Elizabeth City, N. C.
206180		Ga. s.	Wayne.....	9	7	30.0	10.8	4.2	Fsh.	1	20	1906	Point Lookout, Mich.	Grand Haven, Mich.
201905		Ga. s.	Wayward.....	14	13	46.0	14.6	3.6	Oys.	35	1905	1905	Stratford, Conn.	New Haven, Conn.
222160	MDPQ	Ga. y.	Waywego.....	30	18	51.7	12.3	5.4	Yct.	2	40	1922	Bayonne, N. J.	New York, N. Y.
216332		Ga. s.	We.....	12	11	32.4	10.0	4.7	Fsh.	5	16	1918	Anacortes, Wash.	Ketchikan, Alaska.
208120		Ga. s.	Weasel.....	11	8	37.0	9.8	3.2	Msc.	2	8	1910	Petersburg, Alaska.	Wrangell, Alaska.
219308		Ga. p.	Web.....	15	11	40.0	11.7	2.4	Frt.	3	12	1917	Houma, La.	New Orleans, La.
211087		Ga. s.	Webfoot.....	12	8	35.0	10.0	4.0	Fsh.	3	20	1913	Seattle, Wash.	Seattle, Wash.
212863		Ga. s.	Webstone.....	7	6	41.0	10.0	3.0	Tow.	2	50	1914	Alton, Ill.	Des Moines, Iowa.
207028		Ga. s.	Wego.....	7	6	20.2	7.4	3.0	Frt.	2	10	1902	Traverse City, Mich.	Grand Haven, Mich.
221493		Ga. s.	Wego.....	12	10	38.2	12.0	3.7	Pas.	2	25	1921	Capo May City, N. J.	Philadelphia, Pa.
207908		Ga. s.	Wekwa.....	19	16	46.4	11.2	3.3	Pas.	3	24	1910	Palatka, Fla.	Jacksonville, Fla.
80876		Ga. s.	Welcome.....	6	5	27.2	12.1	3.5	Frt.	2	1882	1882	Key West, Fla.	Key West, Fla.
81865		Ga. s.	Welcome.....	7	6	42.4	10.0	2.7	Pas.	1	45	1903	Manitowoc, Wis.	Chicago, Ill.
201821		Ga. s.	Welcome.....	14	10	35.5	10.5	4.3	Frt.	1	1907	1907	Ballard, Wash.	Seattle, Wash.
208293		Ga. p.	Welcome.....	43	13	59.0	12.0	2.1	Frt.	2	15	1910	Golconda, Ill.	Paducah, Ky.
211863		Ga. s.	Welcome.....	21	14	42.3	13.6	6.0	Fsh.	3	20	1913	Tacoma, Wash.	Ketchikan, Alaska.
215483		Ga. s.	Welcome.....	9	9	33.2	10.0	4.1	Pas.	1	16	1909	Camden, N. J.	Philadelphia, Pa.
218195		Ga. y.	Welcome.....	19	13	50.0	10.7	4.7	Yct.	1	48	1906	Muskegon, Mich.	New York, N. Y.
219113		Ga. s.	Welcome.....	14	0	47.4	14.1	4.0	Frt.	1	30	1910	Marshfield, Oreg.	Marshfield, Oreg.
220122		Ga. s.	Welcome.....	41	32	55.1	15.9	7.1	Fsh.	8	50	1920	Olg Harbor, Wash.	Tacoma, Wash.
221023		Ga. p.	Welcome.....	22	8	61.0	14.0	2.3	Tow.	4	15	1920	Monroe, La.	New Orleans, La.
222176		Ga. s.	Welcome.....	39	18	60.1	15.2	7.0	Fsh.	8	60	1920	Los Angeles, Calif.	Los Angeles, Calif.
95763	KJIN	Ga. y.	Welfare.....	37	37	62.5	15.9	0.3	Yct.	2	12	1883	Hoston, Mass.	Baltimore, Md.
210173	LCRN	Ga. y.	Wendameen.....	35	16	69.2	17.0	8.2	Yct.	4	65	1912	East Boothbay, Me.	Chicago, Ill.
214720		Ga. y.	Wendy.....	23	13	55.0	11.5	5.5	Yct.	2	40	1913	Madisonville, La.	New Orleans, La.
81531		Ga. s.	Wenham Lake.....	12	10	37.0	13.0	4.5	Wat.	1	1896	1896	Gloucester, Mass.	Gloucester, Mass.
80823		Ga. s.	Wenona.....	22	20	43.1	16.6	5.0	Frt.	3	20	1881	Brooklyn, N. Y.	New York, N. Y.
206372		Ga. s.	Wenona.....	9	6	28.6	11.5	2.6	Tow.	1	10	1905	Palatka, Fla.	Jacksonville, Fla.
80129		Ga. s.	Wenonah.....	8	7	31.5	12.0	3.5	Oys.	2	12	1874	Greenport, N. Y.	Bridgeport, Conn.
222136		Ga. y.	Wenonah.....	20	13	55.0	10.1	5.0	Yct.	2	300	1922	New York, N. Y.	New York, N. Y.
220205		Ga. y.	Wenonah II.....	113	97	120.0	16.2	0.3	Yct.	5	500	1920do.....	Do.
81552		Ga. s.	Wentz L. Roberts.....	33	16	63.7	19.7	5.4	Fsh.	12	1890	1890	White Haven, Md.	Wilmington, N. O.
81375		Ga. s.	Weona.....	12	10	37.5	13.0	5.4	Msc.	2	20	1892	Thoms River, N. J.	New York, N. Y.
213797		Ga. y.	Weona II.....	79	73	58.2	17.1	5.0	Yct.	4	50	1915	St. Augustine, Fla.	St. Augustine, Fla.
221531		Ga. s.	Weonla.....	10	7	35.0	9.5	5.1	Msc.	2	40	1921	Brooklyn, N. Y.	New York, N. Y.
213729		Ga. s.	Weowna.....	6	5	30.3	10.0	3.8	Fsh.	2	15	1915	Eastham, Mass.	Provincetown, Mass.
81631		Ga. s.	We'ro Here.....	9	9	45.4	14.2	3.2	Fsh.	3	1897	1897	Punta Gorda, Fla.	Koy West, Fla.
212260		Ga. s.	We're Hero.....	9	8	48.7	13.1	2.0	Mcs.	2	20	1914	Morohead City, N. C.	Beaufort, N. C.
208808		Ga. s.	Wesley.....	6	6	28.0	9.4	3.7	Fsh.	2	9	1912	Sturgeon Bay, Wis.	Milwaukee, Wis.
220192		Ga. s.	Wesley.....	14	9	39.1	11.0	5.4	Fsh.	3	20	1920	Seattle, Wash.	Seattle, Wash.
200788		Ga. s.	Wesley W. Simmet.....	23	11	50.6	16.0	8.0	Fsh.	8	30	1901	Capo Porpoise, Mo.	Gloucester, Mass.
220011		Ga. s.	West.....	10	8	31.9	9.4	4.4	Fsh.	8	20	1920	Seattle, Wash.	Juneau, Alaska.
222512		Ga. s.	West.....	12	9	42.3	9.1	4.9	Fsh.	2	16	1922	Port Blakely, Wash.	Seattle, Wash.
214672		Ga. s.	West Africa No. 1.....	28	12	58.5	14.7	7.6	Tow.	1	100	1917	Los Angeles, Calif.	New York, N. Y.
215799		Ga. s.	West Africa No. 2.....	26	11	57.4	14.2	6.5	Tow.	1	100	1917do.....	Do.
212962		Ga. s.	West Africa No. 3.....	31	21	59.8	20.0	6.3	Tow.	1	100	1916	Oakland, Calif.	Do.
212963		Ga. s.	West Africa No. 4.....	31	21	59.8	20.0	6.3	Tow.	1	100	1915do.....	Do.
207273		Ga. s.	West Bay.....	7	6	30.1	10.2	4.4	Fsh.	1	14	1910	Saunderstown, R. I.	Newport, R. I.
216900		Ga. s.	West River.....	15	10	47.5	13.3	2.0	Frt.	2	30	1918	Shady Side, Md.	Annapolis, Md.
203828		Ga. s.	West Seattle.....	9	6	31.7	8.8	3.8	Pas.	1	1907	1907	West Seattle, Wash.	Port Townsend, Wash.
208118		Ga. s.	West Shore.....	6	6	37.3	8.9	3.1	Pas.	1	10	1908	Saugatuck, Mich.	Grand Haven, Mich.
208186		Ga. s.	West Virginia.....	14	10	35.0	10.8	3.3	Frt.	1	30	1910	Mount Vernon, Wash.	Seattle, Wash.
80297		Ga. s.	West Wind.....	22	21	46.0	14.2	6.0	Pas.	2	1872	1872	Brooklyn, N. Y.	Norfolk, Va.
116899	LDJN	Ga. y.	West Wind.....	42	29	78.0	13.0	7.2	Yct.	3	75	1899	Baltimore, Md.	New York, N. Y.
217691		Ga. s.	Westernen.....	7	5	30.4	8.9	4.0	Fsh.	1	12	1917	Tacoma, Wash.	Seattle, Wash.
220438	MDGF	Ga. y.	Westerly.....	33	23	62.6	12.2	5.9	Yct.	3	600	1920	Seattle, Wash.	Do.
96050		Ga. s.	Western.....	15	10	36.6	12.2	4.3	Tow.	3	75	1890do.....	Do.
223074		Ga. s.	Western.....	7	6	32.9	8.7	4.0	Fsh.	2	9	1923	Tacoma, Wash.	Tacoma, Wash.
220497		Ga. s.	Western Star.....	23	10	50.7	13.0	6.3	Frt.	2	60	1920	Seattle, Wash.	Seattle, Wash.
219425		Ga. s.	Westerner.....	41	28	56.4	15.2	6.8	Fsh.	8	50	1920	Tacoma, Wash.	Los Angeles, Calif.
212014		Ga. s.	Westford.....	25	17	41.0	13.2	5.3	Fsh.	6	35	1914	Ballard, Wash.	Seattle, Wash.

1 Formerly ga. s. Mukllteo.
 2 Formerly ga. y. Yagabond.
 3 Formerly st. y. Huron.
 4 Formerly ga. y. Modesty.
 † Oil engine.

5 Formerly ga. s. (a) Wohlro.
 (b) Crowley No. 20.
 (c) Diamond Quern.
 6 Formerly ga. s. (a) Crowley No. 21.
 (b) Crowley No. 21.

7 Formerly ga. s. Crowley No. 23.
 8 Formerly ga. s. Crowley No. 24.
 9 Formerly ga. s. Sea Bass.
 10 Formerly ga. s. Hornet.

MERCHANT MOTOR VESSELS OF THE UNITED STATES—Continued.

Official No.	Signal letters.	Rtg.	Name of vessel.	Gross tonnage.	Net tonnage.	Length.	Breadth.	Depth.	Service.	Crew.	Indicated horsepower.	When built.	Where built.	Home port (where permanent document issues).
220197		Ga. y.	Westmoreland	16	11	36.0	15.5	4.2	Yct.	2	40	1920	Osterville, Mass.	New York, N. Y.
221094		Ga. s.	Westmoreland	114	69	100.0	24.1	7.2	Frt.	3	100	1921	Weams, Va.	Reedville, Va.
216810		Ga. s.	Westover	41	24	63.5	15.8	5.6	Frt.	3	45	1917	Westover, Md.	Annapolis, Md.
218414		Ga. s.	Westover	8	5	29.1	0.9	4.5	Fsh.	1	16	1919	Westport, Wash.	Seattle, Wash.
210434	LQWM	Ga. y.	Wethea	63	26	73.5	14.8	7.1	Yct.	3	200	1912	Port Clinton, Ohio	Philadelphia, Pa.
218790		Ga. s.	Wetson	10	6	40.0	12.2	3.1	Frt.	2	16	1917	Cut Off, La.	New Orleans, La.
81710		Ga. s.	Wheatley	7	7	41.0	13.5	2.6	Frt.	4	1900	1900	Hudson, Md.	Annapolis, Md.
210180		Ga. s.	Whechaseco	10	5	34.9	10.3	4.4	Fsh.	3	30	1918	San Diego, Calif.	San Diego, Calif.
81701		Ga. s.	Whelp	8	7	30.5	13.0	4.0	Fsh.	1	32	1899	Atlantic City, N. J.	New York, N. Y.
218583		Ga. s.	Whidby	48	44	68.8	22.1	3.8	Fer.	2	80	1919	Clinton, Wash.	Seattle, Wash.
80818		Ga. s.	Whiteaway	39	15	69.0	19.8	5.5	Frt.	2	45	1881	Greenport, N. Y.	Machias, Mo.
201109	KTFR	Ga. y.	Whiteaway	49	45	54.6	16.0	4.4	Yct.	2	1904	1904	Tarrytown, N. Y.	Jacksonville, Fla.
217940		Ga. s.	Whiteaway	8	0	38.1	8.6	3.8	Fsh.	1	12	1919	Seattle, Wash.	Ketchikan, Alaska
22990		Ga. y.	Whim	21	14	58.2	9.5	5.0	Yct.	2	400	1920	New York, N. Y.	New York, N. Y.
201246		Ga. y.	Whiporee	28	21	64.5	10.9	5.5	Yct.	1	1904	1904	Islesboro, Mo.	Boston, Mass.
215627		Ga. s.	Whippot	10	6	35.2	9.3	3.7	Pass.	1	40	1917	Kansas City, Mo.	Paducah, Ky.
222286		Ga. y.	Whirlwind	26	18	59.8	10.5	0.2	Yct.	4	600	1922	New York, N. Y.	New York, N. Y.
214356		Ga. p.	Whisper	8	6	31.5	7.0	2.4	Pass.	1	12	1914	Valley Park, Mo.	St. Louis, Mo.
222443		Ga. y.	Whisper	45	26	60.4	14.0	0.3	Yct.	3	700	1921	Trenton, Mich.	New York, N. Y.
211154		Ga. y.	Whistler	18	16	44.2	12.5	7.0	Yct.	2	37	1913	Norwalk, Conn.	Bridgeport, Conn.
211182	LCVT	Ga. y.	Whistler	23	22	45.3	13.3	8.0	Yct.	1	24	1913	Thomaston, Mo.	Providence, R. I.
219092		Ga. y.	Whistler	31	22	53.0	15.5	8.1	Yct.	1	40	1919	East Boothbay, Mo.	Fall River, Mass.
221722		Ga. y.	Whistler	18	14	37.0	15.9	4.0	Yct.	2	50	1921	Patchogue, N. Y.	New York, N. Y.
80898		Ga. s.	Whitby	27	18	58.1	17.6	6.0	Pass.	2	1882	1882	Port Jefferson, N. Y.	Do.
204674		Ga. s.	White	14	9	33.4	10.9	3.3	Pass.	1	1907	1907	Milwaukee, Wis.	Seattle, Wash.
208160		Ga. s.	White	7	5	33.0	10.4	3.2	Pass.	1	12	1908	St. Ignace, Mich.	Grand Haven, Mich.
218933		Ga. s.	White B.	8	5	36.2	11.8	3.3	Oys.	3	6	1912	Cut Off, La.	New Orleans, La.
220470		Ga. s.	White Bass	9	6	37.7	10.6	3.7	Fsh.	2	28	1916	Port Clinton, Ohio	Sandusky, Ohio
81835		Ga. s.	White Bear	15	13	39.8	12.2	4.3	Fsh.	2	18	1902	Port Gamble, Wash.	Wrangell, Alaska
210637		Ga. s.	White Bear	27	18	45.3	14.1	5.6	Fsh.	7	30	1912	Tacoma, Wash.	Juneau, Alaska
210952		Ga. s.	White Cap II	17	12	37.4	12.0	4.8	Fsh.	5	20	1913	Seattle, Wash.	Seattle, Wash.
221203	MCSN	Ga. y.	Whitecap II	65	50	72.9	15.4	7.0	Yct.	3	160	1921	Boston, Mass.	Toledo, Ohio
210072		Ga. s.	White City	29	24	55.5	17.6	5.2	Pass.	2	50	1912	New Haven, Conn.	New York, N. Y.
205228		Ga. p.	White City	30	30	35.0	22.0	4.0	Fer.	3	60	1915	Seausclal, N. Dak.	Great Falls, Mont.
216932		Ga. s.	White Cloud	11	10	33.5	9.0	3.5	Fsh.	2	12	1907	Manitowoc, Wis.	Milwaukee, Wis.
211273		Ga. s.	White Cloud	0	0	30.5	13.0	3.8	Fsh.	3	16	1887	Bristol, R. I.	Boston, Mass.
100612		Ga. s.	White Flyor	7	5	33.0	10.0	4.0	Pol.	1	27	1912	Manitowoc, Wis.	Chicago, Ill.
215684		Ga. s.	White Heather	16	8	42.0	13.5	0.3	Pass.	1	15	1907	Tottenville, N. Y.	Portsmouth, N. H.
220021		Ga. s.	White Heather	8	8	35.2	9.5	3.8	Pass.	1	15	1917	Hallimor, Md.	Hallimore, Md.
214160	LCCH	Ga. y.	White Lync	28	23	60.0	11.2	5.8	Yct.	1	400	1917	Bristol, R. I.	New York, N. Y.
213790		Ga. y.	White Mountain	82	44	88.0	15.0	7.8	Yct.	4	250	1910	Wilmington, Del.	New Orleans, La.
206639		Ga. s.	White Oak	13	9	41.5	12.0	4.2	Frt.	2	16	1915	White Mountain, Alaska	Nome, Alaska
116871		Ga. s.	White Pollean	81	55	72.7	15.8	5.1	Yct.	4	50	1898	Daytona, Fla.	New York, N. Y.
206917		Ga. s.	White Plume	20	20	48.6	13.1	4.4	Frt.	2	15	1909	Mount Vernon, Wash.	Seattle, Wash.
221423		Ga. p.	Whiteside	14	13	59.3	14.0	2.4	Pass.	1	25	1921	Salt River, Ark.	St. Louis, Mo.
80635		Ga. s.	White Star	6	6	31.4	11.9	2.8	Fsh.	1	8	1877	Brookhaven, N. Y.	New York, N. Y.
218053		Ga. s.	White Star	20	17	40.0	12.0	6.4	Fsh.	3	30	1910	Covo, Wash.	Seattle, Wash.
219027		Ga. p.	White Star	17	14	57.6	14.3	2.2	Frt.	4	32	1916	Plaquemine, La.	Morgan City, La.
202226		Ga. s.	White Swan	7	6	30.4	8.4	2.4	Fsh.	4	12	1901	Manitowoc, Wis.	Milwaukee, Wis.
204724		Ga. p.	White Swan	11	11	58.6	11.4	2.6	Tow.	1	40	1909	Leavenworth, Ind.	Vicksburg, Miss.
216107		Ga. p.	White Swan	15	10	36.5	12.0	2.4	Pass.	1	15	1918	Flsk, Mo.	St. Louis, Mo.
222237		Ga. s.	White Swan	99	87	81.0	23.0	7.5	Frt.	7	120	1922	Manitowoc, Wis.	Milwaukee, Wis.
26732		Ga. s.	White Wing	23	12	49.0	17.0	2.6	Frt.	2	1893	1893	Dividing Creek, N. J.	Mauteo, N. C.
81550		Ga. s.	White Wing	17	11	50.1	14.3	3.0	Frt.	3	30	1896	Newport, Va.	Elizabeth City, N. C.
201667		Ga. s.	White Wing	21	15	61.3	17.5	4.4	Msc.	2	1904	1904	Chincoteague, Va.	Cape Charles, Va.
206927		Ga. s.	White Wing	37	31	71.6	16.5	4.3	Frt.	2	28	1909	White Haven, Md.	Do.
204024		Ga. s.	Whitford	14	12	40.5	8.5	3.4	Tow.	1	35	1907	Oshkosh, Wis.	Milwaukee, Wis.
218649		Ga. s.	Whitney	12	5	41.5	8.2	3.1	Pass.	3	45	1915	Allemands, La.	New Orleans, La.
220322		Ga. y.	Whiz	40	24	70.6	13.1	5.7	Yct.	3	450	1920	Newburyport, Mass.	St. Louis, Mo.
207671		Ga. s.	Why Not	6	6	28.5	8.4	3.0	Fsh.	1	14	1903	Leland, Mich.	Grand Haven, Mich.
203529		Ga. s.	Wicocon	49	29	68.0	19.3	4.4	Tow.	5	100	1906	Manteo, N. C.	Elizabeth, N. C.
202725		Ga. s.	Wicocon	33	29	52.0	12.3	3.3	Pass.	2	1905	1905	Shadpoint, Md.	Crisfield, Md.
81510		Ga. s.	Widgeon	9	7	30.8	12.0	3.0	Msc.	1	1895	1895	Tottenville, N. Y.	New York, N. Y.
200017		Ga. y.	Widgeon	27	17	53.5	15.2	7.3	Yct.	3	1903	1903	Osterville, Mass.	Do.
207834		Ga. y.	Willanda	30	21	62.8	13.5	6.5	Yct.	2	80	1910	South Boston, Mass.	Philadelphia, Pa.
221331		Ga. s.	Wilbeth	8	6	32.7	9.5	4.4	Fsh.	3	20	1915	Elizabeth, N. J.	New York, N. Y.
81195		Ga. s.	Wilbur D.	15	14	44.0	15.2	4.0	Msc.	2	1888	1888	Patchogue, N. Y.	Do.
207585		Ga. s.	Wilbur M.	6	6	27.1	8.7	3.0	Pass.	1	15	1909	Harbor Springs, Mich.	Grand Haven, Mich.
81727		Ga. s.	Wilbur A. Morso	11	11	32.9	12.5	6.4	Frt.	5	10	1900	Friendship, Me.	Boothbay, Me.

1 Formerly ga. y. Sea Fox.
 2 Formerly ga. v. Skipski.
 3 Formerly ga. y. Shadow F.
 4 Formerly ga. u. Wm. and John.

5 Formerly (a) U. S. Navy Smack.
 6 ga. y. Safety First.
 7 Formerly ga. s. Georgiana III.
 8 Formerly ga. y. Sweetheart.
 9 Formerly st. s. John H. Small.

10 Formerly (a) yawl yacht Cruiser III.
 11 ga. y. Tantrum.
 † Oil engine.
 ‡ Rebuilt, 1895.

MERCHANT MOTOR VESSELS OF THE UNITED STATES—Continued.

Official No.	Signal letters.	Rtg.	Name of vessel.	Gross tonnage.	Net tonnage.	Length.	Breadth.	Depth.	Service.	Crew.	Indicated horsepower.	When built.	Where built.	Home port (where permanent ment issues).
						Feet.	Feet.	Feet.						
211279		Ga. s.	Wkbbrd.	13	9	37.5	12.6	4.1	Tnk.	1	12	1913	Chicago, Ill.	Chicago, Ill.
76908	LOWN	Ga. y.	Wild Duck	27	20	56.0	17.3	5.2	Yct.	1	37	1890	Pocomoke City, Md.	Norfolk, Va.
222334		Ga. s.	Wild Duck	12	8	37.1	12.0	3.3	Wrk.	2	20	1922	Port Deposit, Md.	Baltimore, Md.
219061		Ga. p.	Wild Goose	14	10	47.9	8.0	2.0	Pas.	1	12	1920	Parkin, Ark.	St. Louis, Mo.
206025		Ga. s.	Wild Goose	32	22	54.0	13.0	7.4	Yct.	2	40	1909	North Haven, Me.	New York, N. Y.
221532		Ga. p.	Wild Goose	7	5	41.4	8.4	2.3	Frt.	2	10	1921	Rowena, Ky.	Louisville, Ky.
222073		Ga. s.	Wild Goose	9	5	41.5	7.0	7.0	Pas.	1	60	1922	Lewiston, Idaho	Portland, Oreg.
214231		Ga. s.	Wild Rose	23	15	44.7	12.4	6.3	Fsh.	7	45	1916	Seattle, Wash.	Seattle, Wash.
216913		Ga. s.	Wild Rose	7	0	30.0	9.0	3.3	Fsh.	2	24	1916	Naubinway, Mich.	Grand Haven, Mich.
203428		Ga. s.	Wildwood	14	13	39.2	10.6	4.1	Fsh.	1	20	1906	Ketchikan, Alaska	Ketchikan, Alaska
216219		Ga. p.	Wildwood	15	15	55.0	12.0	2.3	Tow.	2	22	1918	Bothehem, Ind.	Evansville, Ind.
81256		Ga. s.	Willard W. Fuller	23	22	48.0	17.8	5.1	Frt.	2	...	1890	Bayport, N. Y.	Galveston, Tex.
206498		Ga. s.	Willfred P.	9	9	31.1	10.4	4.7	Frt.	1	20	1909	Groton, Conn.	Newport, R. I.
203030		Ga. s.	Wilhelmina	8	32	10.1	3.8	3.8	Pas.	2	27	1906	Ballard, Wash.	Seward, Alaska
209905		Ga. s.	Wilhelmina	25	17	45.2	13.0	0.2	Fsh.	5	32	1912	Seattle, Wash.	Seattle, Wash.
216509		Ga. s.	Wilhelmina	112	70	78.4	26.2	0.0	Frt.	2	120	1916	Stockton, Calif.	San Francisco, Calif.
207537		Ga. s.	Wilkin H.	15	5	37.0	12.9	0.0	Fsh.	5	24	1910	Phillpsburg, Me.	Gloucester, Mass.
218450		Ga. s.	Willamette Flyer	15	12	89.2	9.8	2.2	Pas.	1	80	1919	Portland, Oreg.	Portland, Oreg.
203575		Ga. s.	Willapa	11	8	51.0	14.0	3.0	Pas.	1	...	1906	South Bend, Wash.	Port Townsend, Wash.
107196		Ga. s.	Willard	12	9	37.5	15.0	4.5	Mso.	1	...	1895	Ransomville, N. C.	Now Bern, N. C.
203417		Ga. s.	Willard	44	39	60.0	20.0	3.5	Frt.	2	...	1905	Sallsbury, Md.	Richmond, Va.
208170		Ga. s.	Willard	8	6	28.4	11.8	2.2	Pas.	1	10	1906	Key West, Fla.	Key West, Fla.
210156		Ga. s.	Willard	44	37	65.1	20.8	4.7	Fsh.	2	90	1918	Patchogue, N. Y.	New York, N. Y.
210982		Ga. s.	Willard B.	64	44	73.3	17.3	7.3	Fsh.	5	125	1913	Port Blakely, Wash.	San Francisco, Calif.
200802		Ga. s.	Willard C.	16	11	50.7	12.7	5.0	Pas.	1	35	1904	Eureka, Calif.	Eureka, Cal.
202550		Ga. s.	Willard K. Osler	8	5	31.1	11.1	6.8	Fsh.	2	12	1905	Friendship, Mo.	Bridgport, Conn.
211703		Ga. y.	Willena	162	121	90.0	23.0	4.0	Yct.	3	60	1913	Chicago, Ill.	Albany, N. Y.
218266		Ga. s.	Wm.	0	6	25.0	8.7	2.8	Fsh.	1	8	1918	St. James, Mich.	Grand Haven, Mich.
214101		Ga. s.	Wm. Amos	8	5	43.8	11.2	3.3	Frt.	1	20	1916	Pocomoke, Va.	Newport News, Va.
213531		Ga. s.	William C.	15	10	51.7	10.9	3.7	Pas.	1	40	1916	Stockton, Calif.	San Francisco, Calif.
208728		Ga. s.	William Bauer	8	0	31.5	10.6	4.2	Frt.	1	27	1908	Rocky River, Ohio	Cleveland, Ohio
202478		Ga. s.	Wm. Brenner, Jr.	18	15	64.0	16.3	4.5	Oys.	2	14	1905	Orlole, Md.	Crisfield, Md.
212370		Ga. s.	Wm. Cary	13	12	37.4	10.8	4.4	Pas.	1	25	1914	Grand Rapids, Mich.	Grand Haven, Mich.
217054		Ga. p.	Wm. Coody	39	8	64.8	13.5	2.0	Tow.	1	20	1909	Naples, Ia.	St. Louis, Mo.
214014		Ga. s.	Wm. Crawford	15	10	43.0	12.8	4.8	Tow.	1	32	1910	Seattle, Wash.	Port Angeles, Wash.
80872		Ga. s.	William Curry	17	16	42.1	14.5	4.2	Frt.	3	10	1881	Key West, Fla.	Miami, Fla.
220811	MHW P	Ga. s.	Wm. Donovan	2,201	1,021	213.8	47.3	21.3	Frt.	23	1,000	1919	Seattle, Wash.	San Francisco, Calif.
81313		Ga. s.	William Eulich	15	10	54.0	15.0	4.0	Frt.	5	...	1891	St. Peters, Md.	Reedville, Va.
212977		Ga. s.	Wm. Fisher	18	12	45.0	13.0	5.1	Tow.	1	75	1915	Oakland, Calif.	San Francisco, Calif.
212679		Ga. s.	William Graham	15	13	27.9	12.5	3.3	Frt.	2	15	1921	Danfuske Island, S. C.	Savannah, Ga.
213085		Ga. s.	William J.	6	6	27.1	8.8	3.0	Fsh.	1	12	1915	St. James, Mich.	Grand Haven, Mich.
81011		Ga. s.	William Kelsor	10	5	41.0	12.6	3.4	Mso.	1	...	1883	York County, Va.	Newport News, Va.
81786		Ga. s.	William McKinley	14	13	45.8	14.0	4.0	Oys.	2	...	1901	Patchogue, N. Y.	Provincetown, Mass.
220678	MHQD	Ga. s.	WILLIAM PENN.	7,615	1,837	439.0	60.2	33.7	Frt.	40	4,500	1920	Gloucester City, N. J.	Philadelphia, Pa.
211591		Ga. s.	William Pitt	8	5	35.0	10.0	3.0	Pas.	2	25	1913	Dames Point, Fla.	Jacksonville, Fla.
206437		Ga. s.	William S.	8	0	33.8	11.8	4.3	Fsh.	2	18	1909	Erle, Pa.	Cleveland, Ohio
218110		Ga. s.	Wm. Vandal	11	7	38.0	10.5	3.8	Fsh.	2	10	1919	Ilydaburg, Alaska	Ketchikan, Alaska
202672		Ga. s.	William Veale	31	20	56.0	19.1	5.5	Oys.	0	...	1905	Greenwich, N. J.	Philadelphia, Pa.
223017		Ga. s.	William Woodington	7	6	34.5	10.2	3.3	Pas.	1	...	1915	Stone Harbor, N. J.	Do.
81547		Ga. s.	William A. Morse	77	47	82.0	22.6	8.8	Fsh.	17	60	1896	Essex, Mass.	New York, N. Y.
80551		Ga. s.	William A. Stevens	12	8	37.0	14.6	4.3	Frt.	2	...	1870	Norwalk, Conn.	Perth Amboy, N. J.
81674		Ga. s.	Wm. B. Tennison	18	11	60.5	17.5	4.5	Oys.	1	...	1899	Crab Island, Md.	Norfolk, Va.
200731		Ga. s.	Wm. C. Davis	6	0	28.8	12.1	3.4	Fsh.	2	20	1904	Apalachicola, Fla.	Apalachicola, Fla.
80560		Ga. s.	William C. Lore	35	17	56.0	18.0	5.0	Oys.	4	...	1870	Bridgton, N. J.	Philadelphia, Pa.
81237		Ga. s.	Wm. H. Bunting	15	15	56.3	15.0	4.4	Frt.	1	...	1889	Orlole, Md.	Norfolk, Va.
80971		Ga. s.	William H. Davidson	10	7	33.2	12.0	5.0	Frt.	1	6	1878	New London, Conn.	Belfast, Mo.
80160		Ga. s.	Wm. H. Finney	35	29	59.9	20.4	4.6	Frt.	5	35	1870	Accomac County, Va.	Baltimore, Md.
20438		Ga. s.	William H. Jewell	46	44	62.2	21.6	5.5	Frt.	1	...	1853	Nyack, N. Y.	Rockland, Mo.
81625		Ga. s.	Wm. H. Killman	19	13	59.0	18.0	4.1	Fsh.	3	...	1898	Pocomoke City, Md.	Reedville, Va.
203982		Ga. s.	William H. Rawley	51	31	65.3	21.0	5.5	Frt.	3	60	1907	Cambridge, Md.	Philadelphia, Pa.
90285		Ga. s.	Wm. H. Robbins	20	20	39.0	16.6	4.0	Frt.	2	60	1895	Patchogue, N. Y.	New York, N. Y.
81134		Ga. s.	William H. Rowe	16	15	45.5	15.6	4.0	Fsh.	1	...	1886	Bay Shore, N. Y.	Do.
81117		Ga. s.	Wm. H. Sharp	7	6	37.3	12.1	3.3	Mso.	1	7 1/2	1886	Patchogue, N. Y.	Do.
80789		Ga. s.	William T. Hume	11	14	42.6	10.7	3.8	Frt.	2	...	1880	Onancock, Va.	Norfolk, Va.
81724		Ga. s.	Wm. J. Blankford	20	18	66.0	18.1	4.4	Frt.	4	...	1900	Cambridge, Md.	Baltimore, Md.
81401		Ga. s.	William J. Grilloth	17	11	59.0	15.6	4.4	Frt.	...	20	1892	Orlole, Md.	Cape Charles, Va.
205414		Ga. s.	Wm. L. Warner	7	7	31.4	9.0	3.3	Fsh.	2	10	1902	Manitowoc, Wis.	Grand Haven, Mich.
81503		Ga. s.	William M. Ritch	59	57	78.4	22.0	6.0	Frt.	2	...	1895	City Island, N. Y.	Bridgport, Conn.
81841		Ga. s.	Wm. M. Upshur	12	0	56.0	15.0	3.0	Frt.	1	20	1902	Oyster, Va.	Norfolk, Va.
202505		Ga. s.	William H. Hearst	10	8	41.5	13.1	5.5	Frt.	2	...	1896	East Machias, Me.	Rockland, Me.
81351		Ga. s.	Wm. T. Banks	15	0	57.0	15.7	4.4	Frt.	1	...	1891	Somerset County, Md.	Baltimore, Md.

1 Formerly sclr. J. M. Laudeman.

2 Formerly ga. y. Wa-Shi-Shi-Na.

3 Formerly ga. s. R. J. Wheeler.

4 Formerly slp. American Eagle.

5 Formerly st. s. Peerless.

6 Formerly ga. s. Annie E. Horn.

7 Formerly ga. s. Red Crown.

8 Formerly schooner William H. Jewell.

9 Formerly ga. s. W. E. Fowler.

10 Formerly ga. s. Henry D. Stinson.

MERCHANT MOTOR VESSELS OF THE UNITED STATES—Continued.

Official No.	Signal letters.	Rtg.	Name of vessel.	Gross tonnage.	Net tonnage.	Length.	Breadth.	Depth.	Service.	Crew.	Indicated horsepower.	When built.	Where built.	Home port (where permanent document issues).
						Feet.	Feet.	Feet.						
210075		Ga. s.	William T. Muir	65	43	80.0	19.7	7.9	Fsh.	5	140	1912	Astoria, Oreg.	Ketchikan, Alaska.
81393		Ga. s.	William T. Stallings	17	10	59.7	15.8	4.1	Frt.	2	7	1892	Orlando, Md.	Baltimore, Md.
81200		Ga. s.	Wm. Trickett Giles	21	15	61.6	17.1	4.6	Frt.	2	7	1888	St. Peters Creek, Md.	Cape Charles, Va.
201430		Ga. s.	Wm. W. Clark	11	9	38.0	12.2	5.1	Fsh.	1	2	1904	Jonesport, Me.	Machias, Me.
81455		Ga. s.	Wm. W. Crosswell	20	13	61.9	17.1	4.4	Wld.	2	20	1893	Orlando, Md.	Baltimore, Md.
205132		Ga. s.	Willie	14	14	46.9	10.8	8.9	Frt.	2	2	1908	Beaumont, Tex.	Port Arthur, Tex.
208518		Ga. s.	Willie	20	14	55.7	12.8	4.0	Tow.	3	75	1911	Westlake, La.	Galveston, Tex.
212761		Ga. s.	Willie A.	21	11	49.1	13.8	4.4	Fsh.	2	25	1914	Allmondsville, Va.	Newport News, Va.
203370		Ga. p.	Willie B.	14	14	50.8	10.0	2.3	Tow.	2	2	1906	Tyrone, Ky.	Evansville, Ind.
81538		Ga. s.	Willie F.	6	5	40.3	13.0	2.9	Oys.	2	2	1900	Hopkins, Va.	Cape Charles, Va.
219906		Ga. s.	Willie Jane	7	6	30.0	11.5	3.6	Pas.	1	10	1920	New Smyrna, Fla.	St. Augustine, Fla.
202874		Ga. s.	Willie K.	13	11	42.2	15.3	3.6	Oys.	3	13	1906	Patchogue, N. Y.	New York, N. Y.
81731		Ga. s.	Willie M.	14	12	56.0	14.3	3.6	Fsh.	4	45	1900	Greenport, N. Y.	Do.
81421		Ga. s.	Willie R.	9	8	35.0	13.0	3.9	Fsh.	2	2	1892	Biloxi, Miss.	Gulfport, Miss.
81798		Ga. s.	Willie N. Johnson, Jr.	19	14	54.6	17.0	2.0	Mso.	4	4	1901	do.	Do.
222963		Ga. s.	Willis	29	10	58.0	19.7	3.3	Fsh.	2	80	1905	Bat Shore, N. Y.	New York, N. Y.
201363		Ga. s.	Willis W.	20	9	38.0	11.3	4.9	Fsh.	2	2	1907	Erle, Pa.	Erle, Pa.
81768		Ga. y.	Willis T.	24	20	49.7	12.0	5.0	Yet.	2	2	1901	New York, N. Y.	New York, N. Y.
209537		Ga. s.	Willmetta	9	5	46.6	10.3	4.2	Frt.	2	37	1910	Poquoson, Va.	Norfolk, Va.
81457		Ga. s.	Will-o'-the-Wisp	10	7	31.9	11.9	4.0	Oys.	2	18	1893	Bridgeport, Conn.	Bridgeport, Conn.
221306		Ga. s.	Will-o'-the-Wisp	8	9	30.0	9.5	3.4	Fsh.	3	20	1918	Green Bay, Wis.	Milwaukee, Wis.
20492		Ga. s.	Willow Brook	11	9	37.6	14.6	3.6	Fsh.	1	2	1857	East Hartford, Conn.	New York, N. Y.
207464		Ga. s.	Willmarth	12	8	35.0	11.4	3.3	Fsh.	2	15	1910	Seattle, Wash.	Seattle, Wash.
208348		Ga. s.	Willmotine	38	30	57.3	12.8	5.1	Pas.	4	4	1908	Chessa Louskoo, Fla.	Tampa, Fla.
211971		Ga. s.	Wilson	28	19	45.6	13.7	6.3	Fsh.	4	40	1914	Seattle, Wash.	Seattle, Wash.
222871		Ga. p.	Wilson	11	10	40.0	12.0	2.4	Pas.	1	15	1922	Shawneetown, Ill.	St. Louis, Mo.
81232		Ga. s.	Wilsona	12	12	41.4	13.0	3.4	Frt.	3	3	1889	Pocomoko City, Md.	Norfolk, Va.
201168	KTGL	Ga. s.	Wilsonan	40	42	69.2	18.0	5.7	Pas.	4	20	1904	Toms River, N. J.	Tampa, Fla.
209352		Ga. s.	Wilson	11	9	35.5	9.9	4.5	Pas.	1	8	1909	Brooklyn, N. Y.	New York, N. Y.
80960		Ga. s.	Winnant W. Welr	13	11	31.0	15.5	4.0	Msc.	2	60	1883	Glenwood, N. Y.	Do.
209290		Ga. s.	Winchester	12	5	42.6	15.0	3.1	Fsh.	5	20	1903	Bay St. Louis, Mo.	Gulfport, Miss.
201325	KWFS	Ga. y.	Wingwarrn	63	64	79.3	19.5	8.7	Yet.	6	50	1907	New York, N. Y.	Boston, Mass.
209314	KSID	Ga. y.	Wing and Wing	10	12	45.3	9.8	7.2	Yet.	2	20	1903	Newport, R. I.	Cleveland, Ohio.
208380		Ga. s.	Winfred	14	9	34.0	13.0	5.0	Yet.	2	25	1909	Islip, N. Y.	New Haven, Conn.
213308		Ga. s.	Winfred	10	8	36.3	9.4	3.9	Pas.	2	40	1912	Buffalo, N. Y.	Buffalo, N. Y.
211057		Ga. s.	Winfred	25	23	45.1	13.2	5.5	Oys.	2	59	1916	Nyack, N. Y.	Bridgeport, Conn.
214768		Ga. s.	Winfred	13	10	37.0	12.8	3.9	Frt.	1	20	1917	Anacortes, Wash.	Cordova, Alaska.
220720		Ga. y.	Winfred	14	10	40.7	9.9	4.7	Yet.	1	49	1920	Seattle, Wash.	Seattle, Wash.
216431		Ga. y.	Winfred H.	21	17	49.0	11.2	5.0	Yet.	1	75	1918	Chicago, Ill.	New Orleans, La.
211357		Ga. s.	Winfred D.	28	26	60.0	13.5	5.1	Fsh.	2	55	1913	Shakun, Alaska.	Wrangell, Alaska.
220960		Ga. s.	Winfred H.	23	11	48.8	15.2	6.1	Fsh.	2	50	1920	Thomaston, Mo.	New York, N. Y.
212830		Ga. s.	Winfred S.	14	5	35.3	14.0	4.0	Col.	3	21	1914	do.	Provincetown, Mass.
205257		Ga. s.	Wink	15	10	57.0	12.4	4.8	Tow.	1	150	1908	Alameda, Calif.	San Francisco, Calif.
81691	KWVN	Ga. y.	Winnobago	17	14	52.0	11.0	0.0	Yet.	3	1	1900	North Haven, Mo.	New Bedford, Mass.
200151		Ga. p.	Winnar	8	8	63.0	10.0	1.0	Pas.	1	18	1900	Terre Haute, Ind.	Evansville, Ind.
210178		Ga. s.	Winnaska	10	13	50.5	10.2	4.0	Tow.	2	60	1910	New York, N. Y.	Chicago, Ill.
220375		Ga. y.	Winniska III	43	38	60.8	11.0	6.5	Yet.	3	200	1920	Mantolowoc, Wis.	Milwaukee, Wis.
211057		Ga. s.	Winnie	12	9	40.0	11.7	3.5	Fsh.	1	20	1913	Methakatie, Alaska.	Ketchikan, Alaska.
212215		Ga. s.	Winnie	13	14	30.0	10.0	4.4	Fsh.	3	18	1914	Mantolowoc, Wis.	Milwaukee, Wis.
208901		Ga. s.	Winnie Davis	58	28	74.1	23.6	5.1	Frt.	10	40	1906	Madisonville, La.	New Orleans, La.
220507		Ga. s.	Winnie Estella	32	19	61.2	16.0	4.8	Frt.	3	35	1920	Crisfield, Md.	Crisfield, Md.
81522		Ga. s.	Winnie Kane	11	10	32.5	12.1	6.0	Fsh.	3	12	1895	Friendship, Me.	New Haven, Conn.
211800		Ga. s.	Winnig	25	17	57.1	12.8	6.2	Wld.	1	1	1901	Stonway, N. Y.	Philadelphia, Pa.
208337		Ga. s.	Winona	25	17	57.4	12.3	5.3	Tow.	2	55	1907	Seattle, Wash.	Seattle, Wash.
213626		Ga. s.	Winona	25	13	51.0	17.4	4.8	Oys.	3	60	1915	Hampton, Va.	Newport News, Va.
213710		Ga. s.	Winona	44	30	75.0	15.9	4.0	Frt.	3	42	1915	Grand Chener, La.	Morgan City, La.
220654		Ga. s.	Winona	13	11	41.0	8.8	4.0	Frt.	3	40	(f)	(f)	New York, N. Y.
207103		Ga. y.	Winsome	32	31	42.8	13.0	7.1	Yet.	3	3	1909	Terminal Island, Calif.	Los Angeles, Calif.
213048		Ga. s.	Wireless	29	19	40.2	13.7	6.4	Fsh.	6	30	1915	Seattle, Wash.	Seattle, Wash.
216420		Ga. s.	Wireless	8	6	33.2	9.2	4.3	Fsh.	1	15	1918	do.	Do.
211123		Ga. s.	Wisconsin	40	38	69.0	15.2	7.2	Frt.	3	40	1916	Green Bay, Wis.	Milwaukee, Wis.
220191		Ga. s.	Wisconsin	43	29	54.4	16.2	7.1	Fsh.	3	50	1920	Gig Harbor, Wash.	Tacoma, Wash.
207113		Ga. s.	Wisdom	47	32	61.3	14.0	7.6	Frt.	3	100	1910	Trenton, N. J.	Portland, Oreg.
216176		Ga. s.	Wisdom	21	14	45.3	14.9	4.0	Pas.	3	120	1918	Rockaway Beach, N. Y.	New York, N. Y.
208873		Ga. s.	Wistaria	14	10	43.7	15.0	3.0	Fsh.	1	15	1908	Paulsboro, N. J.	Philadelphia, Pa.
209805		Ga. s.	Wistaria	8	8	37.3	7.2	2.4	Pas.	1	24	1912	Louisiana, Mo.	St. Louis, Mo.
81850		Ga. y.	Witcraft II	19	13	48.2	13.0	7.0	Yet.	1	10	1903	Boston, Mass.	New York, N. Y.
220890		Ga. p.	Witte, Jr.	11	11	50.8	12.2	1.8	Pas.	1	8	1920	Cecll, Ark.	St. Louis, Mo.
217671		Ga. s.	Witwa	24	12	55.0	18.0	4.4	Frt.	1	40	1910	Eastport, Me.	Eastport, Me.

1 Formerly ga. y. Daisy.
 1 Formerly ga. y. Emily.
 1 Formerly ga. y. Mary Jane.

1 Formerly ga. y. Leonara.
 1 Formerly ga. y. Lapwing.
 1 Formerly ga. y. Lountaka.

† Unknown.

MERCHANT MOTOR VESSELS OF THE UNITED STATES--Continued.

Official No.	Signal letters.	Rtg.	Name of vessel.	Gross tonnage.	Net tonnage.	Length.	Breadth.	Depth.	Service.	Crew.	Indicated horsepower.	When built.	Where built.	Home port (where permanent document issues).
						Feet.	Feet.	Feet.						
210025		Ga. y.	Wiwoka	29	25	55.9	12.1	5.2	Yct.	3	40	1912	South Boston, Mass.	New York, N. Y.
80760		Ga. s.	Wizard	23	16	70.6	18.3	6.0	Fsh.	5	80	1880	Greenpoint, N. Y.	New Haven, Conn.
220857		Ga. s.	Wizard	53	45	57.0	11.9	5.0	Frt.	1	60	1920	Crittenden, Va.	Norfolk, Va.
81636		Ga. s.	Wodan	10	10	33.6	12.2	5.2	Fsh.	2	12	1898	Gloucester, Mass.	Gloucester, Mass.
211909	LDJG	Ga. y.	Wo Go	33	22	51.8	16.2	3.1	Yct.	1	24	1913	Miami, Fla.	Miami, Fla.
81837		Ga. s.	Woggle	12	8	35.3	8.8	4.5	Pas.	1	30	1902	Newark, N. J.	Boston, Mass.
216405		Ga. s.	Wolco	26	9	54.7	15.2	6.0	Frt.	1	45	1918	Eastport, Me.	Portland, Me.
211046		Ga. s.	Wolf	15	10	37.5	12.3	5.2	Msc.	1	27	1913	New Haven, Conn.	Bridgeport, Conn.
219093		Ga. p.	Wolf Chief	20	20	44.7	18.6	2.6	Fer.	2	25	1910	Washburn, N. Dak.	Pombina, N. Dak.
213019		Ga. s.	Wolfman	11	6	45.4	12.5	5.3	Fsh.	1	15	1915	Los Angeles, Calif.	Los Angeles, Calif.
81728		Ga. s.	Wolverine	14	11	46.4	9.0	6.5	Pas.	1	1900	Grand Rapids, Mich.	Seattle, Wash.
81820		Ga. s.	Wolverine	13	7	47.7	14.8	5.5	Frt.	1	1902	Lubec, Me.	Machias, Me.
203816		Ga. s.	Wolverine	12	10	49.8	9.5	2.3	Tow.	1	1906	Mukilteo, Wash.	Seattle, Wash.
205380		Ga. s.	Wolverine	14	12	48.5	16.5	3.2	Oys.	2	50	1908	Patchogue, N. Y.	New York, N. Y.
204972		Ga. s.	Wolverine	14	10	50.0	10.2	4.8	Pas.	1	50	1908	Marshfield, Oreg.	Marshfield, Oreg.
204868		Ga. s.	Wolverine	9	8	45.0	9.5	3.5	Pas.	2	28	1907	St. Joseph, Mich.	Grand Haven, Mich.
216720		Ga. s.	Wolverine	12	12	32.1	9.9	3.4	Frt.	1	12	1918	Aberdeen, Wash.	Ketchikan, Alaska.
218176		Ga. s.	Wolverine	9	8	30.4	9.4	3.3	Fsh.	1	14	1918	Leland, Mich.	Grand Haven, Mich.
200079		Ga. y.	Wonder	20	16	45.0	12.0	3.0	Yct.	2	1903	Bridgeport, Conn.	New York, N. Y.
205900		Ga. s.	Wonder	7	5	31.0	8.5	3.5	Pas.	1	18	1907	Albert, Oreg.	Astoria, Oreg.
215437		Ga. s.	Wonder	13	13	39.5	11.3	3.7	Pas.	1	24	1916	Point Pleasant, N. J.	Philadelphia, Pa.
222423		Ga. s.	Wonder	11	7	51.3	12.0	3.1	Pas.	2	38	(†)	(†)	New York, N. Y.
81818		Ga. s.	Wonoma	6	6	25.0	12.0	3.0	Frt.	1	1902	Osterville, Mass.	Vineyard Haven, Mass.
208116		Ga. s.	Wood & Mack	11	10	35.5	13.6	6.1	Fsh.	2	20	1910	Friendship, Mo.	Newport, R. I.
218412		Ga. s.	Wood Duck	14	12	27.2	10.0	2.0	Pas.	1	1910	Memphis, Tenn.	Memphis, Tenn.
200520		Ga. s.	Woodlawn	14	12	41.3	13.5	3.1	Pas.	3	15	1909	Jacksonville, Fla.	Charleston, S. C.
210391		Ga. s.	Woodlawn II	21	19	41.4	14.7	3.7	Pas.	2	40	1912 do	Jacksonville, Fla.
211850		Ga. s.	Woodman	28	17	60.0	17.0	5.8	Frt.	1	100	1913	Oakland, Calif.	Los Angeles, Calif.
211521		Ga. s.	Woodrow	9	8	32.4	11.8	4.7	Fsh.	2	1913	Koy West, Fla.	Koy West, Fla.
215275		Ga. s.	Woodrow	23	10	42.0	13.2	5.3	Frt.	1	27	1917	Bellingham, Wash.	Vineau, Alaska.
217317		Ga. s.	Woodrow	18	15	48.0	13.3	4.6	Fsh.	4	40	1918	Kalawack, Alaska.	Wrangell, Alaska.
218037		Ga. s.	Woodrow	28	23	47.7	14.0	6.4	Fsh.	5	35	1910	Poulsbo, Wash.	Seattle, Wash.
222920		Ga. s.	Woodrow	13	12	33.0	10.9	2.4	Pas.	1	18	1922	Marked Tree, Ark.	St. Louis, Mo.
219270		Ga. s.	World	18	13	52.7	11.3	2.0	Frt.	3	20	1919	Westwego, La.	New Orleans, La.
222853		Ga. s.	Worth	19	9	46.5	10.4	5.5	Pas.	4	100	1923	Norfolk, Va.	Norfolk, Va.
221937	MDKR	Ga. s.	Worthington	331	225	127.2	31.0	11.7	Frt.	6	375	Millford, Del.	New York, N. Y.
219075		Ga. s.	Wotoo	12	15	63.0	11.9	4.8	Wrk.	6	20	1875	San Francisco, Calif.	San Francisco, Calif.
211865		Ga. s.	Wright	22	9	31.8	9.9	2.7	Msc.	1	20	1912	Millford, Conn.	Bridgeport, Conn.
214550		Ga. s.	Wrinkle	14	11	59.3	8.2	4.9	Frt.	1	40	1908	New York, N. Y.	Rochester, N. Y.
213245		Ga. s.	Wub	10	9	28.3	9.5	4.3	Pas.	1	24	1915	Seattle, Wash.	Seattle, Wash.
81062		Ga. s.	Wyandotte	7	7	33.0	13.0	3.0	Frt.	1	1884	Norfolk, Va.	Annapolis, Md.
202262		Ga. p.	Wyandotte	13	13	54.0	11.0	6.8	Pas.	2	1905	Leavenworth, Ind.	Morgan City, La.
207110		Ga. s.	Wyandotte	8	8	28.4	8.4	3.0	Fsh.	2	12	1903	Manistee, Mich.	Manistee, Mich.
213753		Ga. s.	Wyandotte	9	8	30.3	9.3	3.0	Fsh.	2	18	1915 do	Grand Haven, Mich.
81033		Ga. s.	Wyona	19	12	55.0	17.0	3.3	Oys.	2	30	1884	North Kingston, R. I.	New York, N. Y.
81889		Ga. s.	Wyona	19	14	53.0	18.7	4.0	Fsh.	15	35	1900	Straits, N. C.	Beaufort, N. C.
28120		Ga. s.	Wyvern	19	16	43.5	12.9	8.0	Fsh.	3	25	1887	South Boston, Mass.	New York, N. Y.
X.														
27026		Ga. s.	XI	14	13	43.5	14.6	3.8	Pas.	1	24	1903	Bay Shore, N. Y.	New York, N. Y.
27022		Ga. s.	X-Ray	32	22	55.7	16.4	5.6	Oys.	3	1898	Bridgeport, Conn.	New Haven, Conn.
27010		Ga. s.	Xara	17	12	41.4	13.6	6.1	Fsh.	2	10	1838	South Boston, Mass.	New York, N. Y.
205498		Ga. y.	Xenial	16	11	45.6	9.9	3.9	Yct.	1	25	1903	Seattle, Wash.	Seattle, Wash.
27025		Ga. s.	Xyra	10	7	33.3	12.8	2.7	Msc.	1	15	1903	Sayville, N. Y.	New York, N. Y.
Y.														
219037		Ga. p.	Y. O.	25	25	57.7	14.8	2.8	Fer.	1	40	1919	Pollock, S. Dak.	Pombina, N. Dak.
27657		Ga. s.	Yacht	13	7	40.0	15.6	3.6	Frt.	1	1893	Cambridge, Md.	Reedville, Va.
221449		Ga. y.	Yakima	8	5	32.2	9.2	4.5	Yct.	1	12	1909	Seattle, Wash.	Seattle, Wash.
221659		Ga. s.	Yakumo	17	10	53.2	12.4	5.2	Fsh.	5	50	1918	Long Beach, Calif.	Los Angeles, Calif.
211859		Ga. s.	Yakutat	60	41	68.0	18.0	8.0	Fsh.	15	110	1913	Seattle, Wash.	Seattle, Wash.
222877		Ga. s.	Yakutat	57	45	65.2	19.0	4.5	Fsh.	3	110	1923	Port Blakely, Wash.	Do
212599		Ga. s.	Yale	14	10	40.2	11.5	5.2	Msc.	2	37	1914	New York, N. Y.	New York, N. Y.
222771		Ga. s.	Yale	14	7	37.0	11.3	4.0	Fsh.	3	25	1923	Fernandina, Fla.	Fernandina, Fla.
221900		Ga. s.	Yamacraw	19	13	60.0	12.5	5.0	Frt.	2	24	1922	Pocomoke City, Md.	Capo Charles, Va.
210744		Ga. s.	Yalocn	11	8	36.8	10.1	4.5	Pas.	3	18	1914	Brooklyn, N. Y.	New York, N. Y.
220472	MBGP	Ga. y.	Yank	20	18	57.9	10.4	6.4	Yct.	4	220	1917	Nyack, N. Y.	New York, N. Y.
27691		Ga. s.	Yankee	43	18	62.5	17.8	8.5	Fsh.	10	1902	Gloucester, Mass.	Tampa, Fla.
135735		Ga. s.	Yankee	30	21	59.5	15.1	6.4	Tow.	2	34	1883	Brooklyn, N. Y.	New York, N. Y.
203786		Ga. s.	Yankee	15	10	41.0	10.7	3.1	Fsh.	1	30	1906	Kasaan, Alaska.	Ketchikan, Alaska.

† Formerly ga. y. Idylease III.
 † Formerly ga. s. Crowley No. 19.

‡ Formerly Coast Guard cutter Hartley.
 † Formerly cutter yacht Zigeuer.

‡ Formerly ga. s. Clifton.
 † Unknown.

MERCHANT MOTOR VESSELS OF THE UNITED STATES—Continued.

Official No.	Signal letters.	Rig.	Name of vessel.	Gross tonnage.	Net tonnage.	Length.	Breadth.	Depth.	Service.	Crew.	Indicated horsepower.	When built.	Where built.	Home port (where permanent document issues).
211579		Ga. s.	Yankee	25	17	52.0	14.4	5.0	Tow.	2	125	1913	Oakland, Calif.	San Francisco Calif.
211204		Ga. s.	Yankee	20	18	43.5	15.0	5.8	Mso.	1	12	1906	San Francisco, Calif.	Do.
215659		Ga. s.	Yankee	10	9	34.1	12.2	3.6	Pas.	4	18	1900	Fall River, Mass.	Fall River, Mass.
218184		Ga. s.	Yankee	7	5	30.7	9.4	3.8	Fsh.	2	12	1919	Tacoma, Wash.	Tacoma, Wash.
218419		Ga. s.	Yankee	7	6	42.7	7.1	2.4	Frt.	2	50	1909	Seattle, Wash.	Seattle, Wash.
206148		Ga. s.	Yankee II.	38	28	83.3	12.0	4.5	Frt.	2	75	1909	Tacoma, Wash.	Do.
206949	LCDT	Ga. y.	Yankee II.	38	27	43.0	16.6	5.7	Yct.	2	24	1909	College Point, N. Y.	New York, N. Y.
27673		Ga. s.	Yankee Boy	5	5	26.0	10.0	3.2	Fsh.	1	1899	1899	Friendship, Me.	Machias, Me.
206711		Ga. s.	Yankee Boy	10	10	31.4	10.6	3.9	Frt.	1	15	1909	Terminal Island, Calif.	Los Angeles, Calif.
206940		Ga. y.	Yankee Boy	14	12	37.2	10.8	3.8	Yct.	1	1909	1909	Seattle, Wash.	Seattle, Wash.
211316		Ga. s.	Yankee Boy	24	16	43.2	14.3	5.9	Fsh.	7	20	1913	Dockton, Wash.	Do.
210974		Ga. s.	Yankee Boy	30	20	47.2	13.0	6.2	Fsh.	2	40	1918	Benton Harbor, Mich.	Chicago, Ill.
217510		Ga. s.	Yankee Boy	15	13	36.7	12.3	4.9	Pas.	1	14	1909	Red Bank, N. J.	New York, N. Y.
27674		Ga. s.	Yankee Doodle	12	8	37.5	12.4	4.1	Pas.	2	1900	1900	Brooklyn, N. Y.	Do.
200154		Ga. s.	Yankee Doodle	14	11	65.0	10.1	3.0	Fsh.	9	1903	1903	Seattle, Wash.	Seattle, Wash.
203416		Ga. p.	Yankee Doodle	13	6	57.5	13.7	2.8	Frt.	2	14	1905	Westwego, La.	New Orleans, La.
209960		Ga. s.	Yankee Doodle II.	29	20	52.2	16.3	0.4	Pas.	2	90	1912	Brooklyn, N. Y.	New York, N. Y.
222215		Ga. s.	Yankee Jack	13	6	37.4	10.3	4.2	Pas.	1	30	1917	Freeport, N. Y.	Do.
222824		Ha. y.	Yanough	26	17	51.9	13.8	5.8	Yct.	2	50	1923	Osterville, Mass.	Boston, Mass.
221811		Ga. s.	Yellalid	7	0	29.7	8.5	3.8	Fsh.	3	12	1921	Kitsap Post Office, Wash.	Seattle, Wash.
217830		Ga. s.	Yellowstone	28	22	47.1	13.6	6.3	Fsh.	2	40	1919	Tacoma, Wash.	Tacoma, Wash.
206919		Ga. s.	Yes Day	88	75	70.2	18.3	8.2	Fsh.	6	125	1912	Seattle, Wash.	Ketchikan, Alaska.
212324		Ga. y.	Ylaska	7	7	26.4	14.4	7.8	Yct.	2	150	1914	Los Angeles, Calif.	Los Angeles, Calif.
27663		Ga. s.	Ymogah	7	7	26.4	12.3	3.0	Mso.	1	1895	1895	Newport, R. I.	Newport, R. I.
27829		Ga. s.	Yolando	9	0	30.4	12.3	5.0	Frt.	1	1886	1886	Boothbay, Me.	Boothbay, Me.
218571		Ga. y.	Yolando	108	90	80.6	19.2	6.0	Yct.	5	200	1919	New York, N. Y.	Boston, Mass.
215604		Ga. s.	Yolo	45	26	60.1	21.6	6.2	Frt.	1	90	1917	Stockton, Calif.	San Francisco, Calif.
211080		Ga. s.	York Grange	23	14	57.0	12.5	4.1	Frt.	2	60	1913	St. Michaels, Md.	Norfolk, Va.
222101	MDNW	Ga. s.	You'lldo	19	15	40.8	10.3	6.5	Yct.	2	120	1922	Stamford, Conn.	Cleveland, Ohio.
219343		Ga. s.	Young Arizona	8	5	37.6	10.0	2.3	Oys.	2	16	1909	Houma, La.	New Orleans, La.
215186		Ga. s.	Young America	33	22	50.9	14.0	6.6	Fsh.	8	40	1917	Dockton, Wash.	Seattle, Wash.
214698		Ga. s.	Young Champlon	18	7	49.4	14.7	4.0	Oys.	3	38	1917	Illcox, Miss.	New Orleans, La.
27085		Ga. s.	Young Elodie	6	5	32.6	11.0	3.4	Oys.	1	1900	1900	Terrebonne, La.	Morgan City, La.
218937		Ga. s.	Young Luke	6	5	33.5	10.4	2.6	Oys.	3	6	1915	Cut Off, La.	New Orleans, La.
211121		Ga. s.	Youno	11	11	40.0	8.5	3.5	Pas.	1	18	1913	Clinton, Iowa	Des Moines, Iowa.
222140		Ga. s.	Ylka	8	7	32.3	8.0	4.5	Tow.	1	16	1922	Seattle, Wash.	Seattle, Wash.
211184		Ga. s.	Yukon	25	17	45.7	13.8	5.7	Fsh.	8	35	1913	Tacoma, Wash.	Juneau, Alaska.
219965		Ga. s.	Yukon	43	29	61.4	14.6	7.3	Fsh.	4	85	1920	Los Angeles, Calif.	Los Angeles, Calif.
218856		Ga. y.	Yukpa	26	21	62.0	12.3	5.1	Yct.	1	55	1912	New Orleans, La.	New Orleans, La.
218269		Ga. s.	Yulo	8	6	34.2	9.9	5.0	Fsh.	2	16	1910	Seattle, Wash.	Seattle, Wash.
201727	KTQV	Ga. y.	Yuma	16	11	43.0	13.0	3.2	Yct.	2	18	1904	Miami, Fla.	Miami, Fla.
216442		Ga. s.	Yuma	9	7	32.5	9.9	4.0	Tow.	1	18	1918	Seattle, Wash.	Seattle, Wash.
205214		Ga. s.	Yvonne	12	10	33.2	11.4	4.9	Pas.	2	20	1903	New Bedford, Mass.	New Bedford, Mass.
206848		Ga. s.	Yvonne	14	0	54.0	12.0	6.1	Pas.	1	35	1912	Sault Ste. Marie, Mich.	Marquette, Mich.
218569		Ga. s.	Yvonne	16	6	42.3	11.9	4.7	Fsh.	3	35	1919	San Diego, Calif.	Los Angeles, Calif.
221254		Ga. s.	Yvonne	11	8	30.4	0.7	3.2	Pas.	1	00	1915	Martinez Harbor, N. Y.	Galveston, Tex.
Z.														
213293	LFKG	Ga. y.	Zahma	75	58	70.7	20.7	6.8	Yct.	5	80	1915	Boston, Mass.	New York, N. Y.
220745		Ga. s.	Zalla	13	10	43.5	9.9	4.6	Fsh.	1	90	1920	Port Townsend, Wash.	Port Townsend, Wash.
222405	MDRT	Ga. y.	ZALOPHUS	300	204	119.4	21.4	11.4	Yct.	3	300	1922	New York, N. Y.	New York, N. Y.
220670		Ga. y.	Zalophus Jr.	20	14	53.2	10.5	5.0	Yct.	3	150	1920	do.	Do.
221664		Ga. y.	Zambesi	21	18	47.6	10.0	4.3	Yct.	2	300	1921	Seattle, Wash.	Seattle, Wash.
206099		Ga. s.	Zanetta	7	7	32.0	8.0	2.8	Pas.	1	8	1909	Clinton, Iowa	Dubuque, Iowa.
136919		Ga. s.	Zarembo	18	12	48.6	11.8	3.4	Fsh.	5	1901	1901	Hallard, Wash.	Seattle, Wash.
28100		Ga. s.	Zareta	9	9	51.8	11.6	3.8	Frt.	2	8	1882	Dances Quarter, Md.	Baltimore, Md.
217867		Ga. s.	Zarkin	13	10	43.2	11.6	4.7	Fsh.	1	45	1919	Sandusky, Ohio	Sandusky, Ohio.
212299	LDMF	Ga. y.	Zaza	40	33	50.8	14.9	6.1	Yct.	1	60	1914	Port Republic, N. J.	New York, N. Y.
221858		Ga. s.	Zebra	15	10	54.3	14.5	4.0	Tow.	1	40	1922	Empire, Oreg.	Marshfield, Oreg.
215071		Ga. s.	Zoeland	6	6	27.0	12.1	3.7	Pas.	1	8	1900	Boston, Mass.	Philadelphia, Pa.
210777		Ga. y.	Zoeland	36	32	52.5	13.0	6.0	Yct.	1	27	1907	Essington, Pa.	Oswego, N. Y.
203707		Ga. s.	Zelda	13	8	41.7	10.2	3.5	Frt.	1	1	1906	Washington, N. O.	Washington, N. O.
206659		Ga. s.	Zelda	15	10	54.4	11.8	3.8	Pas.	1	54	1909	Cove, Tex.	Galveston, Tex.
213357		Ga. p.	Zelpha Lee	10	6	50.0	12.0	2.6	Tow.	1	20	1915	Chattanooga, Tenn.	Chattanooga, Tenn.
28097		Ga. s.	Zema	0	8	51.7	11.8	3.0	Frt.	1	8	1881	Oxford, Md.	Philadelphia, Pa.
213192		Ga. s.	Zenobia	11	8	40.7	10.4	4.7	Fsh.	2	40	1915	Los Angeles, Calif.	Los Angeles, Calif.
206281		Ga. y.	Zenya	33	27	58.0	13.7	7.0	Yct.	3	50	1909	Greenwich, Conn.	Duluth, Minn.
28109		Ga. s.	Zeph S. Conover	18	12	46.7	16.1	4.5	Frt.	2	1886	1886	Atlantic City, N. J.	Norfolk, Va.
202951		Ga. s.	Zephyr	10	7	37.9	9.3	3.2	Pas.	1	1900	1900	Astoria, Oreg.	Astoria, Oreg.
219296	ITVW	Ga. y.	Zigan	33	28	47.5	14.0	6.7	Yct.	3	35	1919	Camden, N. J.	Detroit, Mich.

1 Formerly ga. y. Emeline.
 2 Utoka.
 3 Formerly ga. y. M. J. R. II.
 4 Formerly ga. s. Lummi.

5 Formerly ga. y. Velerio.
 6 Murelett.
 7 Boyon II.
 8 Formerly ga. y. Major.

9 Formerly ga. s. Emnia.
 10 Formerly ga. y. B. F. S.
 11 Diesel type.

MERCHANT MOTOR VESSELS OF THE UNITED STATES—Continued.

Official No.	Signal letters.	Rig.	Name of vessel.	Gross tonnage.	Net tonnage.	Length.	Breadth.	Depth.	Service.	Crew.	Indicated horsepower.	When built.	Where built.	Home port (where permanent document issues).
200693		Ga. s.	Zillah.....	16	11	55.6	11.8	3.7	Pas.	2	1903	Marina Harbor, N. Y.	Galveston, Tex.
217136		Ga. s.	Zilpha.....	26	13	60.0	16.0	7.5	Fsh.	7	35	1918	Friendship, Me.	Boston, Mass.
210465		Ga. s.	Zilpha II.....	10	7	36.4	8.5	4.6	Tow.	1	40	1912	East Quogue, N. Y.	Patchogue, N. Y.
208848		Ga. y.	Zina.....	9	6	35.5	0.0	4.2	Ycl.	1	10	1908	Winslow, Wash.	Seattle, Wash.
218313		Ga. s.	Zina.....	17	13	39.6	12.3	2.1	Tow.	3	24	1916	Westwego, La.	New Orleans, La.
96156		Ga. s.	Zlugara.....	11	7	40.9	13.8	4.5	Msc.	3	1887	Brooklyn, N. Y.	New York, N. Y.
216672		Ga. s.	Zingo.....	11	9	35.1	11.2	3.4	Fsh.	2	20	1918	Sitka, Alaska.	Juneau, Alaska.
205921	K W S T	Ga. y.	Zipalong.....	30	20	78.6	11.2	6.3	Ycl.	3	100	1907	South Boston, Mass.	New York, N. Y.
207158		Ga. s.	Zita.....	10	9	31.6	9.2	3.6	Fsh.	3	9	1898	Mantowoc, Wis.	Milwaukee, Wis.
209567		Ga. s.	Zita Mao.....	21	16	62.2	15.6	3.2	Pas.	3	20	1909	West Haven, Conn.	New York, N. Y.
28122		Ga. s.	Ziyara.....	12	8	51.0	9.0	4.0	Frt.	2	1890	Rome, N. Y.	Baltimore, Md.
208818		Ga. s.	Ziyra.....	8	6	35.0	8.5	3.2	Frt.	1	13	1911	Wlt, N. C.	Beaufort, N. C.
213263		Ga. s.	Zorin.....	25	21	46.2	13.2	5.4	Fsh.	2	35	1915	Seattle, Wash.	Seattle, Wash.
28144		Ga. s.	Zonda.....	8	6	34.2	13.5	5.5	Fsh.	2	1898	Lubec, Me.	Portland, Me.
213768		Ga. s.	Zono.....	15	10	45.5	15.0	4.6	Ga. s.	1	20	1915	San Francisco, Calif.	San Francisco, Calif.

¹ Formerly ga. y. Gansetta.

PART III

ALPHABETICAL LIST
OF
MERCHANT SAILING VESSELS OF THE UNITED STATES.

1923.

ALPHABETICAL LIST OF MERCHANT SAILING VESSELS OF THE UNITED STATES.

[Steel vessels in SMALL CAPITALS, Iron vessels in Italics.]

ABBREVIATIONS:

Bk. = bark	Cat. = catboat	Sch. = schooner	*Sip. = sloop-barge
Bkn. = barkentine	Ctn. = catamaran	*Sch. = schooner-barge	Y. = yawl
Bg. = brig	Ctr. = cutter	Shp. = ship	Y. = yacht
Bgn. = brigantine	Lgr. = lugger	Sip. = sloop	T. = tanker

⊙ = equipped with wireless apparatus.

+ = Classed by American Bureau of Shipping. "Rebuilt," followed by year, indicates that year of building is unknown.

Official No.	Signal letters.	Rig.	Name of vessel.	Gross tonnage.	Net tonnage.	Length.	Breadth.	Depth.	Crew.	When built.	Where built.	Home port (where permanent document issues).
A.												
105929		Sch.	A. Booth.....	71	56	<i>Feet.</i>	<i>Feet.</i>	<i>Feet.</i>	3	1880	Talbot County, Md.....	Baltimore, Md.
106779		Sch.	A. Francis.....	5	5	82.2	23.4	5.9	1	1890	Atlantio, N. C.....	Beaufort, N. C.
107481		Sip.	A. Phillips.....	7	7	37.5	14.4	2.6	3	1899	Fishing Creek, Md.....	Annapolis, Md.
107402		Sip.	A. Wesley.....	5	5	30.0	13.0	3.0	2	1896	Fairmount, Md.....	Do.
163811		Sip.	A. B. Clark.....	33	25	52.6	17.3	3.9	2	1893	Woolwich, Me.....	Boothbay, Me.
145273		Sch.	A. H. King.....+	594	564	177.0	32.0	12.5	6	1881	Marine City, Mich.....	Buffalo, N. Y.
214775		Sch.	A. B. Newcomb.....	34	18	61.8	20.5	5.2	3	1917	Greenwich Piers, N. J.....	Philadelphia, Pa.
107251		Sip.	A. C. Marshall.....	5	5	39.0	13.7	2.8	4	1896	James, Md.....	Baltimore, Md.
106706		*Sch.	A. C. Tuxbury.....	679	645	181.0	35.0	13.0	6	1890	West Bay City, Mich.....	Chicago, Ill.
106657		Sip.	A. E. Andrews.....	10	5	41.7	14.8	3.2	3	1889	Cambridge, Md.....	Philadelphia, Pa.
107702	KRGP	Sch.	A. F. Coats.....	617	541	172.3	37.9	13.5	9	1901	Hoquiam, Wash.....	Mobile, Ala.
215737	LJDV	*Sch.	A. H. Orlwine.....+	1,077	1,051	204.4	39.8	15.6	4	1917	Westlake, La.....	Wilmington, Del.
105403		Sch.	A. H. Schulz.....	74	58	77.4	23.5	7.4	4	1872	Baltimore, Md.....	Baltimore, Md.
106217		Sch.	A. J. Lawson.....	24	17	57.0	17.6	5.2	2	1883	Pocomoke City, Md.....	Annapolis, Md.
105572		Sch.	A. J. Tubman.....	34	24	56.8	19.3	5.9	3	1875	Somerset County, Md.....	Philadelphia, Pa.
106465		Sip.	A. L. Beard.....	6	5	25.9	12.2	3.4	1	1883	Greenpoint, N. Y.....	Bridgeport, Conn.
107579	KPWS	Sch.	A. M. Nicholson.....	136	100	105.0	24.5	10.4	25	1900	Essex, Mass.....	New Bedford, Mass.
222401	MDRS	*Sch.	A. W. Coburn.....+	2,197	2,114	207.3	46.0	23.6	6	1918	Morehead City, N. C.....	New York, N. Y.
105891		Sch.	A. W. Wright.....	530	507	169.7	33.3	10.8	6	1880	East Saginaw, Mich.....	Port Huron, Mich.
217664	LQDS	Sch.	A. Ernest Mills.....	946	841	190.3	37.4	19.0	8	1919	Stockton Springs, Mo.....	Boston, Mass.
106060	JVWF	Sch.	Abbie C. Stubbs.....	345	295	130.0	32.2	12.0	5	1882	New Haven, Conn.....	New York, N. Y.
106218	KBSW	Sch.	Abbie W. Walker.....	190	154	103.7	28.7	8.5	4	1883	Jonesboro, Me.....	Boston, Mass.
105318	JNPV	Sch.	Abel W. Parker.....	202	148	116.1	32.2	7.9	4	1873	Boothbay, Me.....	Wilmington, Del.
220835	MBWK	*Sch.	Aberfell.....	2,416	2,357	267.3	40.0	23.6	5	1910	Moss Point, Miss.....	New York, N. Y.
106117	JWNF	Sip.	Abner Coburn.....⊙	1,972	1,878	235.0	43.2	18.5	19	1882	Bath, Me.....	San Francisco, Calif.
201152		Sch.	Acadian.....	18	10	52.3	18.5	3.8	4	1904	Bllox, Miss.....	Gulfport, Miss.
107715		Sip.	Ada.....	8	6	41.0	13.5	3.5	1	1901	Exmore, Va.....	Norfolk, Va.
106818		Sch.	Ada Foster.....	7	7	44.0	11.9	3.3	1	1891	Smyrna, N. C.....	Beaufort, N. C.
213701		Sip.	Ada Mae.....	9	9	82.6	12.2	8.0	2	1915	Rose Bay, N. C.....	Washington, N. C.
107323		Sip.	Ada May.....	6	6	42.0	14.0	3.2	4	1897	Pocomoke City, Md.....	Reedville, Va.
106655		Sch.	Ada J. Campbell.....	139	132	91.3	26.5	8.1	3	1889	Westerly, R. I.....	Do.
107424		Sch.	Adam Weber.....	64	64	73.9	24.2	5.6	2	1898	Tottenville, N. Y.....	Perth Amboy, N. J.
107000		Sip.	Addie B.....	26	25	52.6	17.3	3.9	1	1893	Woolwich, Me.....	Boothbay, Me.
107699		Sch.	Addie Handy.....	6	6	45.1	12.7	3.4	2	1901	East Creek, Md.....	Alexandria, Va.
107840		Sch.	Addie Mills.....	33	25	67.5	18.8	5.0	3	1903	Cambridge, Md.....	Baltimore, Md.
105356		Sip.	Addie R.....	11	10	34.0	13.5	3.3	1	1873	Sayville, N. Y.....	Bridgeport, Conn.
107249		Sch.	Addie A. Todd.....	6	5	40.5	12.3	2.7	4	1890	Bishops Head, Md.....	Crisfield, Md.
107626		Sch.	Addie B. Robbins.....	30	18	56.0	19.3	5.7	6	1901	Greenwich, N. J.....	Philadelphia, Pa.
201527	KTMB	Sch.	Addison E. Bullard.....	1,485	1,223	218.6	42.7	19.9	11	1904	Rockport, Me.....	Mobile, Ala.
107498		Sip.	Addranet.....	6	6	40.0	12.8	3.0	3	1899	Oriole, Md.....	Baltimore, Md.

1 Formerly schooner Teutonia.

MERCHANT SAILING VESSELS OF THE UNITED STATES—Continued.

Official No.	Signal letters.	Rig.	Name of vessel.	Gross tonnage.	Net tonnage.	Length.	Breadth.	Depth.	Crew.	When built.	Where built.	Home port (where permanent document issues).
						Feet.	Feet.	Feet.				
1966		Slp.	Adelaldo.....	10	9	32.0	12.0	3.0	6	1870	Yorktown, Va.....	Crisfield, Md.
107320		Sch.	Adela K. Hosley.....	54	54	71.9	23.5	5.2	4	1897	Taylor's Island, Md.....	Annapolis, Md.
205775		Slp.	Adell Phoebus.....	9	8	43.0	14.2	3.0	4	1908	Orlolo, Md.....	Crisfield, Md.
107704		Slp.	Adith.....	6	6	37.3	13.6	2.7	4	1901	Crapo, Md.....	Do.
107809		Sch.	Admiral.....	29	29	61.0	19.2	4.6	1	1899	Beaufort, N. C.....	Wilmington, N. C.
107389		Slp.	Admiral Dewey.....	8	8	41.2	14.3	3.5	2	1898	Crisfield, Md.....	Annapolis, Md.
106862		Sch.	Adoua.....	25	18	50.0	19.8	4.5	3	1891	Fowl River, Ala.....	New Orleans, La.
106670		Sch.	Adriatic.....	915	869	202.0	34.7	16.6	2	1889	West Bay City, Mich.....	Milwaukee, Wis.
107820		Sch.	Adrianno G. D.....	40	27	65.7	20.6	4.9	5	1903	Madisonville, La.....	New Orleans, La.
209770		Sch.	Aegina.....	40	30	57.0	22.5	8.0	4	1912	Tarpon Springs, Fla.....	Tampa, Fla.
106705		Slp.	Aeneld.....	11	11	38.0	14.0	3.6	1	1890	New Orleans, La.....	Port Lavaca, Tex.
106965		Slp.	Agnos.....	10	9	50.5	13.7	3.4	3	1892	Fairmount, Md.....	Crisfield, Md.
107407		Slp.	Agnos.....	10	10	45.5	14.4	3.1	4	1898	Tilghman Island, Md.....	Baltimore, Md.
105089		Sch.	Agnos Mabel.....	29	27	54.7	18.7	4.7	1	1871	Eden, Me.....	Bangor, Me.
81015		Sch.	Agnos C. Leonard.....	30	22	65.5	18.5	5.3	3	1883	Solomons Island, Md.....	Baltimore, Md.
107074	KLYD	Sch.	Agnos S. Quillan.....	197	187	126.5	23.9	7.8	4	1894	Bethel, Del.....	Do.
107796	MCQG	Sch.	Agram.....	2,129	2,049	207.3	46.0	23.6	5	1910	West Point, Va.....	Philadelphia, Pa.
212959		Slp.	Aguila Del Mar.....	7	7	30.0	13.8	4.8	3	1914	Naguabo, P. R.....	St. Thomas, V. I.
106922		Slp.	Ajax.....	90	86	77.5	25.7	5.5	2	1892	Kennobunk, Me.....	Portland, Me.
202761		Sch.	Alabama.....	27	17	50.2	10.2	4.1	5	1906	Deltate, Miss.....	New Orleans, La.
209450	LCGK	Sch.	Alabama.....	120	120	94.4	24.7	12.0	6	1911	Essex, Mass.....	Mobile, Ala.
1561		Sch.	Alaska.....	173	164	102.0	20.1	9.1	4	1867	East Machias, Me.....	Machias, Me.
107497		Slp.	Albatross.....	10	10	40.0	15.8	2.7	4	1899	Cambridge, Md.....	Baltimore, Md.
10617	KHFM	Slp.	Albert Baldwin.....	123	117	86.0	27.2	7.3	6	1890	Essex, Mass.....	GloUCESTER, Mass.
107226	KMRT	Sch.	Albert Moyer.....	459	398	156.0	30.0	11.9	9	1896	Fairhaven, Calif.....	Mobile, Ala.
107311		Slp.	Albert Parks.....	6	6	40.0	13.7	3.0	4	1897	Wingate, Md.....	Crisfield, Md.
219916	LWJB	Sch.	Albert D. Cummins.....	1,163	1,081	189.5	41.1	19.7	8	1920	Heanmont, Tex.....	Wilmington, Del.
215632	LHWF	Sch.	Albert F. Paul.....	735	661	174.5	37.0	14.4	9	1917	Millford, Del.....	Baltimore, Md.
106713		Sch.	Albert G. Mulford.....	15	9	44.7	10.0	4.4	5	1890	Bridgton, N. J.....	Philadelphia, Pa.
212549	LDNW	Sch.	Albert H. Willis.....	567	487	157.3	34.1	14.2	7	1914	Phillpsburg, Me.....	Boston, Mass.
106310		Slp.	Albert W. Cook.....	10	9	43.1	14.6	3.1	5	1884	Cambridge, Md.....	Baltimore, Md.
201036	KWBQ	Sch.	Albert W. Robinson.....	498	423	163.0	31.7	12.0	2	1907	Sharptown, Md.....	Wilmington, Del.
106113		Sch.	Alberta.....	77	73	78.2	25.3	6.3	3	1882	Baltimore, Md.....	Capo Charles, Va.
220923	MCFR	Sch.	Alceus Hooper.....	1,305	1,202	207.2	41.0	22.0	8	1921	Stockton Springs, Mo.....	Boston, Mass.
107497		Sch.	Alcina.....	81	53	83.6	23.0	9.4	11	1899	Essex, Mass.....	Pensacola, Fla.
107500		Slp.	Alcen.....	5	5	35.0	12.0	3.4	1	1899	Crisfield, Md.....	Crisfield, Md.
106939		Sch.	Alert.....	66	63	77.1	21.3	6.1	3	1881	Hathel, Del.....	Wilmington, Del.
107794	KSDJ	Sch.	Alert.....	623	548	174.5	37.9	13.0	10	1902	Inouiam, Wash.....	San Francisco, Calif.
107425		Slp.	Alfa.....	7	5	39.5	13.0	3.3	4	1898	Pocomoke City, Md.....	Crisfield, Md.
107046		Sch.	Alexander Bond.....	32	30	65.5	19.0	5.4	3	1893	St. Michaels, Md.....	Newport News, Va.
107237		Sch.	ALEXANDER HOLLEY.....	2,721	2,553	361.5	46.0	22.0	8	1896	Superior, Wis.....	Duluth, Minn.
105912		Sch.	Alexine.....	10	9	51.0	14.6	4.3	2	1880	Solomons Island, Md.....	Crisfield, Md.
217255		Sch.	Alfred.....	27	10	57.6	19.4	4.1	6	1918	Pascagoula, Miss.....	Gulfport, Miss.
107242		Sch.	ALFRED KRUPP.....	3,250	3,124	352.0	44.2	22.3	3	1896	Chicago, Ill.....	Duluth, Minn.
202518		Slp.	Alfred J. Lewis.....	7	5	41.5	13.5	2.5	2	1905	Hopkins, Va.....	Reedville, Va.
106740	KHDL	Slp. y.	Alga.....	22	21	48.5	14.1	8.6	3	1888	Boston, Mass.....	Portland, Me.
107815		Slp.	Alger.....	8	6	37.8	12.8	3.0	1	1902	Davis, N. C.....	Washington, N. C.
106015		Sch.	Algeria.....	10	9	30.6	12.8	3.3	1	1881	Smyrna, N. C.....	Manteo, N. C.
202642		Sch.	Algonia.....	44	18	75.0	10.4	8.2	7	1905	Milton, Fla.....	Pensacola, Fla.
215041		Ywl. y.	Algonkin.....	10	10	45.0	13.5	5.5	2	1913	West De Pero, Wis.....	Milwaukee, Wis.
202421		Sch.	Algonquin.....	17	9	50.3	18.8	3.6	5	1905	Bloxi, Miss.....	New Orleans, La.
520		Sch.	Alia.....	14	14	38.8	15.2	4.4	4	1866	Key West, Fla.....	Key West, Fla.
105396	JPSW	Sch.	Alieo.....	233	220	115.0	31.3	10.4	7	1874	Heans Point, Wash.....	Seattle, Wash.
105607		Sch.	Alieo.....	5	5	31.2	10.6	3.9	2	1870	Kennebunk Mo.....	GloUCESTER, Mass.
105999		Sch.	Alieo.....	307	291	137.3	30.3	9.8	6	1881	Mantowoc, Wis.....	Port Arthur, Tex.
106760	KHGW	Sch.	Alieo.....	639	615	169.4	33.8	15.3	3	1890	Boston, Mass.....	Boston, Mass.
207411	LBMH	Slp. y.	Alieo.....	17	14	47.0	12.0	7.0	3	1910do.....	Bridgport, Conn.
211332	LDBP	Sch. y.	Alieo.....	16	1	651.3	11.2	6.5	2	1913	New York, N. Y.....	Capo Vincent, N. Y.
209262		Slp.	Alieo.....	8	7	38.0	13.6	3.3	3	1906	Hunting Creek, Va.....	Crisfield, Md.
240340		Slp.	Alieo.....	10	10	40.0	17.0	4.7	1	1920	Fajardo, P. R.....	San Juan, P. R.
106959		Slp.	Alieo Booth.....	9	9	45.7	11.8	3.6	2	1892	Chilsonsans Creek, Va.....	Richmond, Va.
100124		Sch.	Alieo Brantho.....	10	9	40.0	13.0	3.6	4	1882	Easton, Md.....	Philadelphia, Pa.
105186		Sch.	Alieo Cory.....	45	34	61.5	22.0	5.8	3	1872	Baltimore, Md.....	Baltimore, Md.
108939	KLBS	Sch.	Alieo Cooks.....	752	722	185.6	39.0	15.4	11	1891	Port Blakeley, Wash.....	Honolulu, Hawaii.
105258		Sch.	Alieo Hodges.....	69	66	76.0	23.2	6.5	3	1873	Baltimore, Md.....	Baltimore, Md.
105652		Slp.	Alieo M.....	10	10	30.0	12.8	3.4	2	1876	Blue Point, N. Y.....	Port Amboy, N. J.
107056		Sch.	Alieo Moore.....	62	27	64.5	17.5	5.3	6	1893	Baltimore, Md.....	Baltimore, Md.
105471		Sch.	Alieo B. Norris.....	692	689	194.0	32.4	13.2	6	1872	Milwaukee, Wis.....	Chicago, Ill.
215377	LJQH	Sch.	Alieo L. Pendleton.....	1,391	1,295	228.0	40.0	10.0	10	1913	Wilmington, N. C.....	New York, N. Y.
202520		Sch.	Alieo S. Wentworth.....	68	65	73.2	23.7	6.1	2	1905	Wells, Me.....	Vineyard Haven, Mass.
201455		Sch.	Alieo May Davenport.....	1,144	952	194.0	39.4	18.3	8	1905	Bath, Me.....	New York, N. Y.
105433		Sch.	Alieo and Ann.....	49	33	69.5	22.5	5.5	3	1874	Millford Haven, Va.....	Baltimore, Md.
210602	LVPR	Hkn.	Aliea Havside.....	2,203	2,132	268.5	40.0	24.1	17	1919	Samoa, Calif.....	San Francisco, Calif.
106370		Sch.	Aliea Hearn.....	28	20	56.4	18.7	5.2	1	1885	New York, N. Y.....	New York, N. Y.
106328		Slp.	Aliea Wood.....	6	6	30.4	13.3	3.2	1	1889	Patchogue, N. Y.....	Bridgport, Conn.
221561	MDCJ	Sch.	Allegany.....	2,205	2,177	207.3	40.0	23.0	6	1921	Gildersleeve, Conn.....	Baltimore, Md.

1 Formerly schooner Willie H. White.

2 Formerly schooner-yacht Lohua.

3 Formerly schooner Hauppauge.

MERCHANT SAILING VESSELS OF THE UNITED STATES—Continued.

Official No.	Signal letters.	Rtg.	Name of vessel.	Gross tonnage.	Net tonnage.	Length.	Breadth.	Depth.	Crew.	When built.	Where built.	Home port (where permanent document issues).
						Feet.	Feet.	Feet.				
1939		Sch.	Allen Gurney	169	161	92.0	27.0	8.5	3	1867	Rondout, N. Y.	Calals, Mo.
106463		Slp.	Ally Ray	6	6	31.0	12.3	3.3	1	1887	Patchogue, N. Y.	Bridgeport, Conn.
107380		Slp.	Alma	6	6	38.3	14.3	2.3	3	1893	Fishing Creek, Md.	Reedville, Va.
107672		Sch.	Alma Stubbs	83	36	69.7	20.9	6.3	3	1901	Sharptown, Md.	Do.
1265		Sch.	Almedia	21	12	47.8	17.7	4.8	6	1853	Iolip, N. Y.	Philadelphia, Pa.
107687	KRFH	Sch.	Alpena	970	838	206.0	40.7	16.5	7	1901	Port Blakely, Wash.	Mobile, Ala.
107136		Sch.	Alphonse	25	15	54.0	21.2	3.9	3	1894	Moreau, Miss.	Gulfport, Miss.
219804		Slp.	Altagracia	11	11	39.8	14.3	4.2	3	1920	Mayaguez, P. R.	San Juan, P. R.
211660	LDFM	Sch.	Altamaha	944	922	181.4	40.0	15.4	3	1913	Wilmington, Del.	New York, N. Y.
106715	KHBN	Sch.	Altana M. Jagger	132	125	102.4	22.0	7.8	3	1890	do.	Providence, R. I.
202579		Sch.	Althea	26	19	55.0	19.9	4.0	2	1905	Hamden, Miss.	Gulfport, Miss.
107630	KQ8J	Sch.	Alumna	636	644	189.1	40.0	15.6	3	1901	North Bend, Ore.	San Francisco, Calif.
107620	KQPB	Sch.	Alvena	772	687	188.4	39.7	14.3	0	1901	Fairhaven, Calif.	Do.
105802		Sch.	Alwidia C. Eaton	69	65	72.0	23.6	6.2	4	1878	Cambridge, Md.	Baltimore, Md.
105621		Sch.	Amanda B. Lore	21	13	46.0	17.3	4.6	5	1876	Port Norris, N. J.	Philadelphia, Pa.
106304		Sch.	Amanda F. Lewis	47	33	67.0	22.3	6.5	4	1884	Madison, Md.	Reedville, Va.
107726	KRND	Bkn.	Amazon	1,167	1,105	209.0	42.5	10.0	14	1902	Benola, Calif.	New York, N. Y.
106587	KJTS	Sch.	Ambrose Snow	80	76	82.5	21.5	9.8	2	1888	Brooklyn, N. Y.	New Bedford, Mass.
107150		Sch.	Ambrosia	11	11	46.4	13.4	3.1	5	1895	Havre de Grace, Md.	Wilmington, Del.
23049		Sch.	Ambrosia	24	13	51.6	17.6	6.3	6	1867	Greenport, N. Y.	Philadelphia, Pa.
231724		Slp.	America	11	8	39.1	14.1	3.7	3	1921	Crisfield, Md.	Crisfield, Md.
105444		Sch.	American Eagle	15	14	43.8	15.2	4.0	1	1874	Accomac County, Va.	Newport News, Va.
107581		Sch.	American Girl	17	13	48.0	16.9	3.8	5	1900	Biloxi, Miss.	Gulfport, Miss.
223433		Sch.	American Girl	5	5	28.4	10.2	3.2	2	1922	Galveston, Tex.	Galveston, Tex.
107734		Slp.	Amerigo	29	25	61.0	19.2	4.3	2	1902	Iolip, N. Y.	Capo Charles, Va.
2035281		Slp.	Amlstad	6	6	30.0	11.7	4.2	3	1903	Boqueron, P. R.	San Juan, P. R.
214162		Sch. y.	Amorillo	41	35	68.0	16.5	9.3	0	1916	Boston, Mass.	Albany, N. Y.
209295		Slp.	Amparito	6	6	33.4	10.7	4.0	7	1911	Catano, P. R.	San Juan, P. R.
207205		Slp.	Amparo	6	6	32.5	12.2	3.9	3	1910	Boqueron, P. R.	Do.
202252		Sch.	AMPERE	698	628	156.0	34.5	16.0	3	1905	Newburgh, N. Y.	New York, N. Y.
107642		Slp.	Amy Goldstrom	8	8	43.0	14.5	3.2	4	1901	Deals Island, Md.	Crisfield, Md.
212660		Slp.	Amy Mlster	30	25	57.0	19.7	5.6	6	1914	Orlolo, Md.	Baltimore, Md.
105000		Sch.	Amy Wixon	47	45	67.5	21.0	6.0	6	1870	Boothbay, Me.	Pensacola, Fla.
106829		Sch.	Anaconda	42	40	54.0	16.8	9.1	2	1891	Seattle, Wash.	Seattle, Wash.
212176	MDGJ	Sch.	Anaconda	2,217	2,100	287.3	46.0	23.6	5	1921	Kingston, N. Y.	Philadelphia, Pa.
215802		Sch.	Anals	27	18	56.7	19.1	4.1	5	1917	Pascagoula, Miss.	Gulfport, Miss.
107703		Sch.	Ana Maria	25	25	58.7	16.2	5.7	3	1878	Vega Baja, P. R.	San Juan, P. R.
219318	LFWP	Sch.	Anaudale	1,630	1,530	227.0	42.3	22.8	10	1919	Sharptown, Md.	New York, N. Y.
219004	LTDH	Sch.	Anastasia	1,313	1,212	228.1	37.0	19.3	6	1919	Jacksonville, Fla.	Philadelphia, Pa.
220817	MBVS	Sch.	Andrew McDonald	2,218	2,138	207.3	46.0	23.0	8	1919	Stonington, Conn.	New York, N. Y.
107305		Slp.	Andrews Brothers	9	9	45.0	15.3	3.3	7	1897	Crapo, Md.	Baltimore, Md.
106519		Sch.	Angellne	41	28	67.5	20.5	4.8	6	1887	Bonfouca, La.	New Orleans, La.
107536		Sch.	Angelona	40	40	62.0	18.4	7.6	6	1900	Gloucester, Mass.	Pensacola, Fla.
106214		Sch.	Angio and Ciena	10	9	45.0	14.6	3.4	5	1883	St. Michaels, Md.	Baltimore, Md.
200442		Sch.	Anita D.	40	29	69.0	21.0	4.8	4	1903	Madisonville, La.	New Orleans, La.
213649		Sch.	Ankla	285	285	142.6	31.6	8.4	2	1915	West Lako, La.	Port Arthur, Tex.
819		Slp.	Ann Amelia	15	14	38.0	15.0	4.0	2	1867	Staten Island, N. Y.	Perth Amboy, N. J.
107062		Slp.	Ann Gertruda	14	13	40.0	15.2	4.3	1	1851	Patchogue, N. Y.	Bridgeport, Conn.
103562		Sch.	Ann C. Stuart	50	47	59.4	22.2	5.7	2	1893	Ellsworth, Me.	Ellsworth, Me.
221797		Slp.	Anna	8	8	34.5	10.4	3.8	4	1875	Tobacco Blot, Md.	Baltimore, Md.
215636		Sch.	Anna Eve	16	14	44.0	15.0	6.0	6	(†)	St. Martin, D. W. I.	St. Thomas, V. I.
1658		Sch.	Anna I.loyd	23	19	54.5	18.8	4.4	5	1917	Biloxi, Miss.	Gulfport, Miss.
105093		Sch.	Anna M. Hudson	60	57	80.0	22.0	5.0	3	1863	Somerset County, Md.	Baltimore, Md.
201396	KJTP	Sch.	Anna M. Chase	10	9	38.0	11.2	3.2	2	1872	Shelltown, Md.	Washington, D. C.
203423	KVNT	Sch.	Anna M. Record	338	299	133.5	31.8	10.0	6	1904	Bethel, Del.	Tampa, Fla.
106014		Sch.	Anna M. Robbins	1,259	1,040	202.0	40.9	21.1	0	1900	Bath, Me.	Boston, Mass.
207312	LBKG	Sch.	Anna R. Heldertritter	25	14	62.5	17.9	5.3	5	1881	Dorchester, N. J.	Philadelphia, Pa.
205629		Slp.	Anna May Rich	15	11	60.8	16.1	4.0	5	1910	Sharptown, Md.	Newark, N. J.
22061		Sch.	Anna M. D. Roehle	63	60	79.0	23.5	6.0	4	1855	Orlolo, Md.	Beaufort, N. C.
210984	LJVM	Sch.	Annapolis	1,371	1,257	228.7	40.0	20.2	2	1918	Dorchester County, Md.	Baltimore, Md.
219901	LWHP	Bkn.	Anno Comyn	2,265	2,137	266.5	46.0	24.1	15	1919	Wilmington, Del.	Do.
105859		Sch.	Anne E. Wiley	25	23	62.4	18.8	4.8	2	1879	Ralph, Calif.	San Francisco, Calif.
220817	MBVS	Sch.	Andrew McDonald	2,218	2,138	267.3	46.0	23.6	8	1919	Dorchester County, Md.	Baltimore, Md.
1946		Sch.	Annie	17	16	41.0	16.0	4.8	8	1870	Key West, Fla.	Key West, Fla.
200426	KSRH	Sch.	Annie	1,098	989	221.0	35.5	18.1	6	1903	Bath, Me.	Boston, Mass.
105144		Sch.	Annie Belle	84	71	82.5	24.0	6.5	4	1872	Salisbury, Md.	Baltimore, Md.
105508		Sch.	Annie Belle	63	59	77.8	23.0	5.7	3	1875	Federalsburg, Md.	Do.
107356		Slp.	Annie Bennett	10	10	45.6	15.8	3.6	5	1898	Inverness, Md.	Crisfield, Md.
222028		Slp.	Annie C.	11	8	37.0	14.9	4.2	2	1922	Holtonhead, N. C.	Beaufort, N. C.
9962		Sch.	Annie Holmes	18	11	45.2	17.0	4.4	4	1871	Riverhead, N. Y.	Philadelphia, Pa.
210636		Slp.	Annie Lee	13	7	42.0	15.4	3.5	2	1912	Youngs Creek, Va.	Crisfield, Md.
107434		Sch.	Annie Mackle	16	10	40.1	16.0	3.0	5	1899	Biloxi, Miss.	Gulfport, Miss.

† Formerly sloop Starlight.

‡ Formerly schooner-bargo Iskum.

§ Formerly schooner-bargo Northern No. 42.

¶ Formerly Spanish schooner Ana Maria.

‡ Formerly schooner Elisha Atkins.

§ Formerly schooner Jo Sebastopol.

¶ Formerly schooner Little C. Wheatley.

¶ Formerly sloop Friendly.

† Unknown.

MERCHANT SAILING VESSELS OF THE UNITED STATES—Continued.

Official No.	Signal letters.	Rtg.	Name of vessel.	Gross tonnage.	Net tonnage.	Length.	Breadth.	Depth.	Crew.	Where built.	Home port (where permanent document issues).	
						Feet.	Feet.	Feet.				
107609		Sch.	Annie Mallena	17	12	47.0	16.2	3.8	3	1900	Pass Christian, Miss.	Gulfport, Miss.
107521		Sch.	Annie May	34	24	54.6	19.3	4.9	3	1899	Colonels Island, Ga.	Savannah, Ga.
107287		Sch.	Annie Mills	15	15	54.5	15.6	3.8	2	1897	Taylor's Island, Md.	Baltimore, Md.
107483		Sch.	Annie Redding	17	11	49.0	16.7	3.6	3	1899	Biloxi, Miss.	Gulfport, Miss.
106799		Slp.	Annie V.	6	6	29.5	13.4	4.0	1	1890	Patchogue, N. Y.	New York, N. Y.
106856	KGRH	Sch.	Annie B. Mitchell	463	397	145.3	34.1	11.9	6	1889	Madison, Conn.	New London, Conn.
106831		Sch.	Annie C. Johnson	32	21	59.0	20.6	5.4	6	1891	Solomon, Md.	Philadelphia, Pa.
215684	LJCG	Sch.	Annie C. Ross	791	686	175.5	38.2	14.0	8	1917	Bath, Me.	Boston, Mass.
107160		Sch.	Annie E. Edwards	61	39	72.8	22.6	6.2	2	1895	Tottanville, N. Y.	Baltimore, Md.
105605	JRQW	Sch.	Annie E. Webb	101	96	92.0	25.1	6.1	4	1876	Northport, N. Y.	Do.
107307	KNDL	Sch.	Annie M. Campbell	565	485	168.4	37.6	12.8	8	1897	Port Blakely, Wash.	San Francisco, Calif.
106863		Sch.	Annie M. Pemble	102	97	82.5	24.2	7.3	2	1891	Addison, Me.	Boothbay, Me.
212573	LDPT	Shp.	ANNIE M. REID	2,165	2,070	291.3	42.2	24.0	26	1892	Glasgow, Scotland	San Francisco, Calif.
217610	L.PWT	Bkn.	Annie M. Rolph	1,393	1,226	231.4	43.5	18.6	13	1919	Rolph, Calif.	Do.
105273	JNBP	Sch.	Annie P. Chaso	256	227	121.6	32.4	10.0	6	1873	Alna, Me.	Machias, Me.
206121		Sch.	Annie R. Shillingsburg	45	30	69.5	20.8	5.7	14	1909	Greenwich, N. J.	Philadelphia, Pa.
107519		Sch.	Annie Lena White	13	7	45.0	16.0	3.1	1	1899	Laka Landing, N. C.	Washington, N. C.
106255	KJNB	Sch.	Annie and Reuben	128	122	87.1	26.4	6.8	4	1891	Bath, Me.	Belfast, Me.
818		Slp.	Anslay Bedoll	10	9	36.0	13.8	3.9	2	Perth Amboy, N. J.
200718	KSWJ	Sch.	Anthony D. Nichols	680	564	172.0	36.6	13.5	9	1904	Bath, Me.	New York, N. Y.
201618		Sch.	Apache	20	13	50.3	19.4	3.7	5	1904	Handsboro, Miss.	Mobile, Ala.
212742		Slp.	Apollo	34	23	55.8	19.8	5.5	3	1914	Solomons, Md.	Annapolis, Md.
109253		Sch.	Arabelle	26	16	52.0	17.5	5.3	6	1911	Dorchester, N. J.	Philadelphia, Pa.
107615		Sch.	Aransas	1,312	1,210	228.0	37.2	20.6	6	1910	Houston, Tex.	Baltimore, Md.
215199	LHJC	Shp.	ARAPAHOE	2,163	2,061	276.8	42.0	24.0	14	1892	Port Glasgow, Scotland	Seattle, Wash.
202640		Sch.	Arapahoe	16	7	49.6	18.1	3.2	2	1905	Biloxi, Miss.	Mobile, Ala.
210839		Sch.	Arcas	81	60	93.2	22.3	11.0	15	1912	Essex, Mass.	Galveston, Tex.
105045		Sch.	Arlanna Bnteman	63	60	77.0	23.4	6.2	5	1871	Oxford, Md.	Baltimore, Md.
201470		Sch.	Arlola	60	20	73.3	20.0	8.2	0	1904	Milton, Fla.	Pensacola, Fla.
107141		Sch.	Armida	14	13	42.0	13.7	3.7	0	1895	Tampa, Fla.	Key West, Fla.
107795	MCPW	Sch.	Armistead	2,100	2,100	267.3	46.0	23.0	5	1919	Baltimore, Md.	Philadelphia, Pa.
100432		Slp.	Arrow	8	7	28.2	13.4	3.6	2	1882	Mary Esther, Fla.	Key West, Fla.
203682		Sch.	Arthmeas C.	10	12	61.9	17.5	3.8	3	1906	Biloxi, Miss.	Gulfport, Miss.
106123		Sch.	Arthur Stewart	10	9	46.3	14.8	3.3	4	1882	St. Michaels, Md.	Philadelphia, Pa.
215701		Slp.	Arturo	6	6	31.7	12.0	4.4	3	1917	Fajardo, P. R.	San Juan, P. R.
105587		Sch.	Asa M. Lowe	13	12	39.0	15.0	4.0	5	1880	Manatee, Fla.	Tampa, Fla.
107607		Slp.	Asenath R. Eaton	10	10	34.4	11.4	4.5	2	1900	Deer Isle, Me.	Belfast, Me.
220701	MBQV	Sch.	Asiland	2,223	2,120	267.3	46.0	23.0	8	1919	Stonington, Conn.	Baltimore, Md.
205011		Sch.	Aspinet	126	83	102.5	23.7	12.2	18	1908	Essex, Mass.	Boston, Mass.
215130	LNSW	Sch.	Asta	1,065	1,823	210.6	42.8	22.5	11	1917	Noank, Conn.	New York, N. Y.
106275		Sch.	Athalle	70	67	73.3	25.0	6.1	4	1884	Newark, N. J.	Do.
107501	KPLF	Slp. y.	Atheneo	75	67	83.4	19.0	10.8	10	1899	Bristol, R. I.	San Francisco, Calif.
202752	KVMP	Sch.	Athlete	132	96	107.4	25.0	11.6	22	1906	Essex, Mass.	Now Bedford, Mass.
202526		Sch.	Athletic	24	14	53.0	19.1	4.0	2	1905	Dellsie, Miss.	Gulfport, Miss.
213708	LFPR	Sch.	Atlantic	1,900	1,680	264.1	44.2	20.5	4	1915	Bath, Me.	Fall River, Mass.
220978	MCHN	Sch.	Atlantic Coast	1,613	1,517	227.5	42.8	23.7	10	1921	Thomaston, Me.	Boston, Mass.
107178		Slp.	Atlas	163	129	90.0	29.6	7.1	3	1899	South Portland, Me.	Portland, Me.
209039		Sch.	August	14	7	47.0	15.8	3.0	4	1911	Biloxi, Miss.	Gulfport, Miss.
105035		Sch.	Augusta	54	61	71.4	23.3	5.7	3	1871	Dorchester County, Md.	Baltimore, Md.
107613		Sch.	Augusta M.	12	8	46.6	14.0	3.0	1	1899	Smryna, N. C.	Beaufort, N. C.
216431	LKVF	Sch.	Augusta G. Hilton	1,562	1,412	223.6	41.6	21.6	10	1918	Thomaston, Me.	Boston, Mass.
201951	KTSW	Sch.	Augusta W. Snow	830	671	183.3	36.5	17.1	9	1905	Brewer, Me.	Do.
106403		Sch.	Aurora	2,236	2,181	290.0	41.0	21.5	14	1887	Cleveland, Ohio	Chicago, Ill.
107707	KRIB	Sch.	Aurora	1,211	1,070	221.3	42.4	17.7	16	1901	Everett, Wash.	San Francisco, Calif.
25		Sch.	Australia	35	29	67.0	18.9	4.8	3	Prize vessel	Baltimore, Md.
106094		Sch.	Avalon	67	42	79.1	22.2	6.1	3	1882	Pocomoke City, Md.	Annapolis, Md.
103861		Sch.	Avalon	22	17	59.0	18.1	4.8	2	1891	Do.
107231		Sch.	Avalon	59	52	74.3	20.0	10.0	8	1896	East Boston, Mass.	Galveston, Tex.
204194	KWDJ	Slp. y.	Avonger	34	21	58.0	14.3	9.1	4	1907	Bristol, R. I.	Boston, Mass.
168554		Sch.	Avto	473	450	144.3	31.8	15.1	1	1890	Nykyoko, Russia	Pensacola, Fla.
106979		Slp.	Avia Gray	11	10	38.0	13.5	3.8	1	1892	Centerport, N. Y.	Bridgeport, Conn.
106787	KHIB	Sch.	Azalea	480	480	150.0	35.0	11.0	7	1890	Eureka, Calif.	Seattle, Wash.
202360		Sch.	Azalea	25	16	52.7	20.4	4.4	5	1905	Biloxi, Miss.	Gulfport, Miss.
217247	LNVF	Sch.	Azua	664	613	171.2	34.8	14.7	7	1918	Linclemville, N. Y.	New York, N. Y.
			B.									
3808		Slp.	B. Phillips	7	7	39.0	14.5	2.8	4	1899	Fishing Creek, Md.	Crisfield, Md.
3253		Sch.	B. F. Jayne	78	59	74.6	26.5	5.8	2	1883	Stonybrook, N. Y.	Fall River, Mass.
3280		Sch.	B. G. Rhode	36	22	63.9	21.4	4.3	6	1883	Rotten Bayou, Miss.	Gulfport, Miss.
2901	JIQB	Bk.	B. P. Cheney	1,322	1,200	195.9	38.6	24.2	19	1874	Bath, Me.	San Francisco, Calif.
77100	KLSF	Sch.	B. P. Cravonor	184	138	128.0	23.6	9.8	5	1893	Sharptown, Md.	Crisfield, Md.
3563		Sch.	B. P. Miles	10	9	52.5	14.1	4.2	6	1892	Monte, Md.	Baltimore, Md.
217768	LQIJ	Sch.	B. S. Taylor	1,458	1,389	212.2	40.0	21.2	12	1919	Wilmington, Del.	Do.

¹ Formerly schooner James T. Maxwell, Jr.
² German ship Steinbek.
³ Formerly American ship Northern Light.

⁴ Formerly British schooner Alma.
⁵ Formerly Russian barge Avio.
⁶ Formerly st. s. James H. Hargrave.

⁷ Formerly schooner W. H. Woodin.
[†] Composite.

MERCHANT SAILING VESSELS OF THE UNITED STATES—Continued.

Official No.	Signal letters.	Rtg.	Name of vessel.	Gross tonnage.	Net tonnage.	Length.	Breadth.	Depth.	Crew.	When built.	Where built.	Home port (where permanent document issued).
3169	KPTQ	Sch.	B. W. Brambla	45	42	69.4	22.5	6.0	4	1881	Baltimore, Md.	Reedville, Va.
3837	LVBS	Sch.	Bainbridge	566	460	170.4	37.6	12.8	9	1900	Port Blakeley, Wash.	San Francisco, Calif.
219352		Sch.	Baisa	557	514	161.1	35.0	13.0	7	1919	Yarmouth, N. S.	Philadelphia, Pa.
203981	LQJW	Slp.	Baltimore	1,307	1,242	229.7	40.1	16.1	5	1906	Catano, P. R.	San Juan, P. R.
214479	MCQD	Sch.	Baltimore	2,129	2,049	267.3	46.0	23.6	4	1916	Baltimore, Md.	Baltimore, Md.
167793	KLBF	Sch.	Bangor	511	398	165.0	36.5	11.8	7	1891	Quantico, Va.	Philadelphia, Pa.
3529	LFVJ	Slp. y.	Bansho	22	22	51.0	14.4	8.6	2	1916	Eureka, Cal.	San Francisco, Calif.
218973	LCVD	Slp. y.	Barbara	33	25	67.0	14.5	9.2	5	1913	Bristol, R. I.	New York, N. Y.
211095	MCTS	Sch.	Barcelona	77	41	81.2	21.3	9.5	9	1914	Pensacola, Fla.	Boston, Mass.
212780	KTJC	Sch.	Barnstable	1,626	1,484	244.8	41.1	20.2	4	1921	Bath, Me.	Fall River, Mass.
221848	KMNP	Sch.	Barry	954	865	193.8	35.0	17.6	4	1904	Noank, Conn.	Philadelphia, Pa.
201865	KNHB	Sch.	Bast.	693	613	173.2	35.0	14.2	3	1896	do.	do.
3670		Sch.	Bea Ridge	910	842	201.0	34.8	17.6	4	1898	do.	do.
3745		Sch.	Beatrice	14	14	41.0	13.6	4.8	4	1902	Unalaska, Alaska	St. Michael, Alaska.
3044		Sch.	Beatrice	81	81	79.4	21.9	9.0	6	1877	Stamford, Conn.	Tampa, Fla.
125600	K8VM	Sch.	Beattie	1,117	1,009	221.5	35.5	18.5	4	1904	Bath, Me.	Boston, Mass.
200628	LDRG	Sch.	Beaufort	944	922	181.4	40.0	15.4	3	1914	Wilmington, Del.	New York, N. Y.
212607		Sch.	Bedsworth	23	22	57.6	17.4	4.9	2	1883	Pocomoke City, Md.	Baltimore, Md.
3260	LDFV	Sch.	Belfast	944	922	181.4	40.0	15.4	3	1913	Wilmington, Del.	New York, N. Y.
2587		Sch.	Belle Brown	217	207	124.5	27.4	9.8	6	1873	Chicago, Ill.	Cleveland, Ohio.
3775		Sch.	Belle Creole	20	14	49.6	17.9	4.1	4	1899	Dellale, Miss.	Gulfport, Miss.
202683		Sch.	Belle Foster	18	12	52.7	19.2	3.9	5	1905	Scranton, Miss.	do.
3942		Sch.	Belle France	11	7	38.8	15.2	3.1	2	1902	Dellale, Miss.	do.
3445		Sch.	Belle S. Byrd	10	9	54.0	13.7	3.5	3	1889	Monte, Md.	Crisfield, Md.
212949	LFQH	Bk.	BELMONT	1,621	1,309	236.4	38.1	21.8	17	1891	Port Glasgow, Scotland	Boston, Mass.
214935	LHBS	Sch.	Belmont	969	896	188.0	34.6	18.0	6	1917	Baltimore, Md.	Philadelphia, Pa.
203506		Slp.	Ben Hur	10	8	48.5	15.9	3.3	5	1906	Champ, Md.	Crisfield, Md.
2722		Sch.	Benefactor	827	827	173.0	36.0	18.4	2	1870	Chester, Pa.	Savannah, Ga.
3508	KJQR	Sch.	Benjamin A. Van Brunt	1,191	1,132	196.1	41.2	18.1	12	1891	Bath, Me.	New York, N. Y.
8270	KBVT	Sch.	Benj. F. Packard	2,156	2,013	244.2	43.2	18.2	15	1883	do.	Port Townsend, Wash.
221221	MCSB	Bark.	Bennmore	1,478	1,367	242.0	39.4	23.7	17	1870	Port Glasgow, Scotland	New York, N. Y.
3585		Slp.	Bennett	5	5	28.6	11.2	2.6	1	1894	Port Lavaca, Tex.	Port Lavaca, Tex.
201442		Slp.	Bernice J.	8	8	40.0	14.5	3.3	3	1904	Accomac, Va.	Crisfield, Md.
200735		Slp.	Bertha	10	6	33.0	11.2	5.8	2	1904	Bremen, Me.	Portland, Me.
3018		Sch.	Bertha May	37	36	59.5	22.3	5.7	2	1876	Dorchester County, Md.	Annapolis, Md.
3428		Sch.	Bertha V.	58	55	67.8	22.6	5.8	2	1889	Millbridge, Me.	Madras, Me.
3696		Sch.	Bertha E. Dean	7	5	42.2	13.3	3.0	4	1896	Hooper Island, Md.	Crisfield, Md.
3731		Slp.	Bertha M. Dean	5	5	36.0	13.5	2.6	3	1897	Felling Creek, Md.	do.
3922	KVGO	Sch.	Bertha and Pearl	114	77	95.5	24.8	9.8	6	1902	Gloucester, Mass.	San Juan, P. R.
2973		Sch.	Bertie	61	46	75.9	23.0	5.5	4	1875	Dorchester County, Md.	Baltimore, Md.
3798		Sch.	Bertie	12	8	47.2	14.2	3.0	1	1899	Smyrna, N. C.	Beaufort, N. C.
3209	KORQ	Sch.	Bertie Minor	392	344	130.3	32.5	9.8	6	1884	Fairhaven, Calif.	San Francisco, Calif.
31544		Slp.	Berwick	103	98	93.5	26.6	6.0	1	1892	Kennebunk Me.	Rockland, Me.
3478	KHQT	Sch.	Bessie	640	626	168.9	33.7	15.1	3	1890	Boston, Mass.	Boston, Mass.
3487		Slp.	Bessie	9	9	35.8	12.9	2.7	1	1890	Matagorda, Tex.	Port Lavaca, Tex.
3490		Sch.	Bessie D.	7	7	44.1	11.5	3.0	1	1891	Smyrna, N. C.	Elizabeth City, N. C.
3358		Slp.	Bessie Ellen	7	7	27.9	11.1	4.9	1	1836	South Bristol, Me.	Belfast, Me.
3951		Sch.	Bessie Hellen	7	7	40.5	12.0	2.4	1	1902	Beaufort, N. C.	Elizabeth City, N. C.
3725		Sch.	Bessie King	11	10	35.8	12.9	4.0	6	1897	Key West, Fla.	Key West, Fla.
3174		Sch.	Bessie Lafayette	17	12	69.3	15.3	3.0	1	1881	Crisfield, Md.	Crisfield, Md.
3352		Sch.	Bessie Reed	28	26	69.0	13.0	4.7	2	1886	St. Michaels, Md.	Philadelphia, Pa.
3214		Sch.	Bessie Tankersley	23	22	56.7	17.5	5.4	2	1882	Annapolis, Md.	Baltimore, Md.
3297		Sch.	Bessie and Lella	69	62	77.2	23.4	6.3	3	1884	Sharptown, Md.	New Haven, Conn.
202521		Slp.	Bessie and Loleta	7	6	40.3	14.1	3.6	4	1905	Crisfield, Md.	Crisfield, Md.
3917	KRLW	Sch.	Bothayres	955	866	195.0	35.0	17.6	4	1902	Noank, Conn.	Philadelphia, Pa.
215660	LJBM	Sch.	Betsy Ross	1,630	1,503	242.8	44.8	19.6	12	1917	Tacoma, Wash.	Seattle, Wash.
3905		Slp.	Bettie A.	9	7	44.6	15.0	3.1	1	1901	Marsh Market, Va.	Cape Charles, Va.
3450		Sch.	Bettie May	7	7	34.0	13.0	3.2	3	1889	Liverpool, Tex.	Port Lavaca, Tex.
201447		Slp.	Bettie Smith	6	6	37.0	12.0	3.2	4	1904	Orlolo, Md.	Reedville, Va.
10120		Sch.	Betty I. Conway	114	103	88.1	27.5	6.3	8	1866	Stony Point, Md.	Baltimore, Md.
200418		Sch.	Beula D.	25	16	68.8	18.7	4.0	4	1903	Biloxi, Miss.	New Orleans, La.
3220	JWSV	Sch.	Beulah	350	339	140.0	35.5	10.9	41	1882	San Francisco, Calif.	San Francisco, Calif.
3220	JWLM	Sch.	Beulah Land	165	157	122.0	23.7	8.0	6	1882	Bridgeton, N. J.	Baltimore, Md.
219227	LTQJ	Sch.	Bianca	2,139	1,946	243.4	47.3	24.2	17	1919	Seattle, Wash.	Seattle, Wash.
3285		Sch.	Bleyele	16	8	42.5	16.0	4.5	6	1884	Bridgeboro, N. J.	Philadelphia, Pa.
3576		Sch.	Bill Nye	40	76	82.0	24.3	6.0	6	1893	Madison, Md.	Crisfield, Md.
213816	LFRD	Sch.	Billy Martin	811	367	146.7	38.8	11.7	7	1915	Palatka, Fla.	Galveston, Tex.
222207		Sch.	Billings Bros.	62	44	68.0	21.7	5.5	2	1922	Deer Isle, Me.	Portland, Me.
3475		Sch.	Binghamton	588	565	161.9	33.4	13.5	3	1889	Noank, Conn.	New York, N. Y.
3625		Sch.	Birdie May	28	19	58.0	17.8	4.4	2	1890	Pocomoke City, Md.	Reedville, Va.
6920	JBDW	Sch.	Biwabik	1,401	1,332	240.0	41.0	17.0	4	1894	Marine City, Mich.	Boston, Mass.
206597		Sch. y.	Black Bird	124	96	103.0	27.0	8.5	3	1876	City Island, N. Y.	Crisfield, Md.
			Black Duck	22	22	58.7	15.7	6.4	2	1909	East Boothbay, Me.	Boston, Mass.

1 Formerly British schooner Breakers.
 2 Formerly sloop-yacht Pauline.
 3 Formerly schooner-yacht Clytie.

4 Formerly British bark Belmont.
 5 Formerly schooner George S. Allison.

6 Formerly schooner Palatka.
 7 Formerly schooner David Carl

MERCHANT SAILING VESSELS OF THE UNITED STATES—Continued.

Official No.	Signal letters.	Rig.	Name of vessel.	Gross tonnage.	Net tonnage.	Length.		Breadth.	Depth.	Crew.	When built.	Where built.	Home port (where permanent document issues).
						Feet.	Feet.						
205688		Slp.	Black Hawk.....	8	8	40.0	13.9	2.7	5	1908	Hudson, Md.....	Crisfield, Md.	
3940	KRWT	Sch.	Blakely.....	744	632	183.1	39.0	14.2	10	1902	Port Blakely, Wash.....	Mobile, Ala.	
3538		Sch.	Blanché.....	16	10	48.2	14.8	3.8	1	1892	Straits, N. C.....	Washington, N. C.	
201502		Sch.	Blondello.....	10	10	44.0	12.7	2.8	1	1904	Smyrna, N. C.....	Beaufort, N. C.	
2179		Sch.	Bloomer.....	61	48	64.3	21.8	6.2	2	1855	Eden, Me.....	Rockland, Me.	
201284	KTHJ	Sch.	Bluefields.....	231	234	134.2	29.6	9.2	7	1904	Noank, Conn.....	Mobile, Ala.	
3596		Sch.	Blue Wing.....	19	19	62.0	18.0	4.6	3	1893	Solomons Island, Md.....	Baltimore, Md.	
2986	JRQK	Sch.	Bohemia.....	1,633	1,628	221.7	40.2	25.5	18	1876	Bath, Me.....	San Francisco, Calif.	
3291		Sch.	Bohemia.....	71	67	81.3	23.8	6.0	12	1884	St. Michaels, Md.....	Baltimore, Md.	
2794		Sch.	Bonfouca.....	21	10	61.2	18.4	4.1	3	1872	Bonfouca, La.....	New Orleans, La.	
221395		Slp.	Borinqueno.....	10	10	38.0	11.6	3.3	3	1921	Fajardo, P. R.....	San Juan, P. R.	
221512	MDBR	*Sch.	Bonnie.....	1,038	1,484	244.3	41.1	20.2	4	1921	Bath, Me.....	Fall River, Mass.	
218083	LRFQ	Sch.	Bradford E. Jones.....	1,048	1,610	221.9	42.2	22.6	12	1919	Boothbay Harbor, Me.....	Boston, Mass.	
203569		Slp.	Bray.....	7	6	41.9	14.4	2.9	1	1906	Despoek, Va.....	Cape Charles, Va.	
205218		Sch.	Brazos y Corazon.....	33	33	58.0	19.2	7.2	4	1808	Mayaguez, P. R.....	San Juan, P. R.	
200474		Sch.	Bride.....	27	17	58.4	20.1	4.1	4	1903	Dellele, Miss.....	Gulfport, Miss.	
217271	LNWJ	Sch.	Bright.....	2,178	2,011	259.3	48.6	34.2	16	1918	Seattle, Wash.....	Pittsburgh, Pa.	
2587		Sch.	Brightle.....	600	570	182.0	30.2	13.0	6	1868	Cleveland, Ohio.....	Port Huron, Mich.	
217307	IPHH	Sch.	Brima P. Pendleton.....	1,613	1,404	220.1	41.6	21.9	10	1918	Bath, Me.....	New York, N. Y.	
3796	KFGW	*Sch.	Brockton.....	567	499	175.0	34.6	11.7	3	1899	Noank, Conn.....	Fall River, Mass.	
222528	MDSV	*Sch.	Brooklyn.....	1,850	1,701	266.0	40.2	27.3	4	1883	Greenock, Scotland.....	New York, N. Y.	
3461	KGWM	*Sch.	Brookside.....	841	624	186.5	35.0	16.0	3	1890	Perth Amboy, N. J.....	Philadelphia, Pa.	
9860	JQWL	Sch.	Brownstone.....	178	167	105.6	27.9	8.5	5	1869	Hartford, Conn.....	Reedville, Va.	
221500		Sch.	Bruja.....	39	39	59.3	19.0	6.6	3	1921	Culebra Island, P. R.....	San Juan, P. R.	
212896	LDST	Sch.	Brynhilda.....	1,502	1,409	240.5	38.0	21.7	21	1885	Glasgow, Scotland.....	New York, N. Y.	
3845		*Sch.	Bryn MAWR.....	3,854	3,412	400.0	50.2	32.9	9	1900	Chicago, Ill.....	Duluth, Minn.	
3747	KNIQ	*Sch.	Buck Ridge.....	915	847	195.0	34.8	17.6	4	1898	Noank, Conn.....	Philadelphia, Pa.	
221658		Sch.	Buonaventura.....	23	23	54.1	15.2	5.2	4	1921	Catana, P. R.....	San Juan, P. R.	
212092		Slp.	Buffalo.....	7	6	31.0	12.0	2.9	2	1914	Beaufort, S. C.....	Beaufort, S. C.	
216377	LKSP	Sch.	Burkeland.....	709	642	178.4	35.9	16.4	12	1918	Milton, Fla.....	Apalachicola, Fla.	
3331		Sch.	Burtle.....	16	13	47.5	15.0	3.5	3	1885	Bayou Bolsoador, Miss.....	New Orleans, La.	
3335		Sch.	Butcher Boy.....	10	9	50.0	14.4	2.8	5	1886	Cambridge, Md.....	Baltimore, Md.	
26412		Sch.	Byam.....	68	61	71.6	21.0	4.5	3	1859	Westfield, N. Y.....	Do.	
C.													
4108		Sch.	C. Taylor, 3d.....	33	32	62.8	20.1	5.8	1	1853	Middletown, Conn.....	Ellsworth, Me.	
125088		Sch.	C. Virginia.....	5	5	42.4	10.6	2.8	3	1881	Crisfield, Md.....	Baltimore, Md.	
127061		Sch. y.	C. A. Dillver.....	29	20	48.0	15.3	6.8	2	1894	Bristol, Me.....	New York, N. Y.	
201433		Slp.	C. A. Parks.....	5	5	36.9	12.6	3.0	4	1904	Fairmount, Md.....	Crisfield, Md.	
127097	KMIV	Sch.	C. A. Thayer.....	452	390	156.0	36.0	11.8	9	1895	Fairhaven, Calif.....	San Francisco, Calif.	
120452	KDWF	Sch.	C. C. Wehrum.....	395	337	139.0	36.0	10.1	8	1887	Wilmington, Del.....	Tampa, Fla.	
126690		Sch.	C. E. Redfern.....	680	646	181.0	35.0	13.1	6	1890	West Bay City, Mich.....	Chicago, Ill.	
127291		Sch.	C. E. Spencer.....	6	6	40.0	13.6	2.8	2	1898	Orlolo, Md.....	Baltimore, Md.	
127564		Slp.	C. F. Bosman.....	9	9	43.9	15.4	3.7	5	1901	Pocomoke City, Md.....	Crisfield, Md.	
206789		Sch.	C. F. Miles.....	22	10	76.0	22.0	5.0	2	1909	Orlolo, Md.....	Cape Charles, Va.	
127455		Slp.	C. F. Richardson.....	9	9	43.0	15.4	3.5	4	1900	Pocomoke City, Md.....	Do.	
5992		Sch.	C. H. Hackley.....	207	197	124.8	27.2	8.4	5	1858	Milwaukee, Wis.....	Tampa, Fla.	
127702		Slp.	C. J. Marle.....	7	7	40.0	15.1	2.9	4	1902	Wittman, Md.....	Baltimore, Md.	
125517		Sch.	C. M. Gilmore.....	43	40	62.5	19.0	6.8	2	1876	St. George, Me.....	Portland, Me.	
126342		Slp.	C. M. Howell.....	14	8	41.5	16.3	4.5	4	1886	Dividing Creek, N. J.....	Cape Charles, Va.	
222817		Sch.	C. N. Rigglin.....	47	28	67.4	20.8	6.5	0	1023	Dorchester, N. J.....	Philadelphia, Pa.	
126992	KLSQ	Sch.	C. S. Holmes.....	623	556	162.8	37.0	11.5	8	1893	Port Blakely, Wash.....	Seattle, Wash.	
125918		Sch.	C. S. Tyler.....	14	9	56.4	13.0	4.2	6	1881	Crisfield, Md.....	Crisfield, Md.	
127650		Slp.	C. W. Crockett.....	9	9	45.0	15.8	3.9	5	1902	Pocomoke City, Md.....	Do.	
127099		Slp.	C. W. Roamer.....	7	5	44.0	12.0	3.0	4	1902	Dreka, Va.....	Do.	
125178		Sch.	C. W. Willey.....	46	44	67.5	21.4	6.0	2	1873	Talbot County, Md.....	Baltimore, Md.	
126343		Slp.	C. and H. Elmer.....	11	6	35.2	15.2	4.0	4	1886	Felrton, N. J.....	Philadelphia, Pa.	
203447	KVPD	*Sch.	Cacoosing.....	721	623	177.0	35.0	14.2	3	1906	Noank, Conn.....	Do.	
201436	LWGP	*Sch.	Cadosia.....	756	651	180.8	35.1	14.3	3	1907	Bath, Me.....	New York, N. Y.	
219948		*Sch.	Calbarien.....	288	274	120.2	31.0	8.8	4	1920	Tampa, Fla.....	Tampa, Fla.	
214312	LQFM	Hk.	CALLAO.....	1,014	013	202.0	33.2	10.9	15	1885	Helfast, Ireland.....	New Orleans, La.	
125199		Sch.	Calvert.....	70	67	78.0	22.0	7.9	4	1873	Baltimore, Md.....	Baltimore, Md.	
127573		Slp.	Calvert.....	7	7	30.0	14.5	2.6	4	1901	Cambridge, Md.....	Do.	
127614	KRMN	Sch.	Camano.....	730	631	184.7	39.4	14.2	8	1902	Port Blakely, Wash.....	Seattle, Wash.	
125027		*Sch.	Camden.....	696	630	190.2	33.5	14.5	3	1872	Cleveland, Ohio.....	New York, N. Y.	
125689	JTCN	Sch.	Camao (whaling).....	243	200	111.5	27.1	10.5	25	1878	Bath, Me.....	Fall River, Mass.	
201935	KTSV	Sch.	Camilla May Page.....	688	567	175.9	36.5	14.2	8	1905do.....	Mobile, Ala.	
126912		Sch.	Canary.....	13	9	41.8	17.8	3.7	3	1892	Hickory Point, Miss.....	New Orleans, La.	
126853		*Sch.	Canlseo.....	671	643	158.2	33.8	15.8	3	1891	Noank, Conn.....	New York, N. Y.	
127478		Slp.	Cannon.....	5	5	35.6	12.9	2.3	2	1900	Cambridge, Md.....	Crisfield, Md.	
126199		Sch.	Captain.....	41	39	65.9	18.4	6.5	3	1884	Baltimore, Md.....	Baltimore, Md.	
125936		Sch.	Caradora.....	56	53	74.1	22.6	5.7	3	1881	St. Michaels, Md.....	Do.	

1 Formerly schooner (a) Andrew Pierce, Jr.
 (b) Daniel Palfey.
 2 Formerly (a) British schooner Drumeltan.
 (b) Britis bark Margaret.

3 Formerly schooner (a) Fanni G. Warner.
 (b) Gill and Baird.
 (c) Manchester & Hudson.

4 Formerly British ship Brynhilda.
 5 Formerly schooner William G. Tufts.
 6 Formerly Peruvian bark Callao.
 7 Formerly British schooner Cameo.

MERCHANT SAILING VESSELS OF THE UNITED STATES—Continued.

Official No.	Signal letters.	Rtg.	Name of vessel.	Gross tonnage.	Net tonnage.	Length.	Breadth.	Depth.	Crew.	When built.	Where built.	Home port (where permanent document issues).
127525	KQSN	*Sch.	Cardenas.....	1,576	1,423	245.9	43.2	19.0	5	1901	Bath, Me.....	Fall River, Mass.
220236	LWBN	*Sch.	Cardenas.....	307	298	135.0	30.9	9.2	4	1920	Tampa, Fla.....	Tampa, Fla.
200737		Sch.	Carey.....	31	21	57.0	19.0	6.4	6	1904	Dorchester, N. J.....	Philadelphia, Pa.
219613		Slp.	Carlb.....	14	14	45.0	12.6	6.6	6	1915	St. Johns, V. I.....	St. Thomas, V. I.
127669		Soh.	Carl.....	7	7	36.3	12.0	2.3	1	1902	Beaufort, N. C.....	Washington, N. C.
127696		Slp.	Carman.....	18	17	38.0	13.0	6.0	3	1883	Humacao, P. R.....	San Juan, P. R.
211176	LOVR	Slp. y.	Carolina.....	33	25	57.0	14.5	9.2	5	1913	Bristol, R. I.....	New York, N. Y.
127676	KRVG	Sch.	Caroline.....	511	434	163.1	38.0	11.6	8	1902	Port Blakeley, Wash.....	San Francisco, Calif.
211902		Slp.	Caroline.....	9	8	37.0	13.7	2.4	2	1914	Port Royal, S. C.....	Beaufort, S. C.
221657	MDFR	*Sch.	Caroline.....	2,301	2,179	267.3	46.0	23.6	6	1921	South Portland, Me.....	Baltimore, Md.
126633		Sch.	Caroline Butler.....	49	47	68.0	23.9	6.8	2	1890	New London, Conn.....	Boston, Mass.
203545	KVPT	*Sch.	CARPENDER.....	1,566	1,520	227.0	36.1	19.6	5	1906	Camden, N. J.....	Philadelphia, Pa.
126029		Sch.	Carrie.....	101	96	93.1	23.7	6.6	4	1882	Cambridge, Md.....	Baltimore, Md.
126429		Sch.	Carrie.....	27	25	47.5	16.3	6.1	1	1887	Tottenville, N. Y.....	Belfast, Me.
127159		Sch.	Carrie Coulbourn.....	24	16	63.2	16.5	4.9	2	1896	Orlole, Md.....	Baltimore, Md.
126684		Sch.	Carrie L.....	75	71	83.8	25.4	6.4	4	1882	Church Creek, Md.....	Do.
126293		Sch.	Carrie May.....	35	33	56.8	20.7	5.1	2	1884	Jonesboro, Mo.....	Belfast, Me.
127681		Slp.	Carrie Mears.....	14	10	53.5	16.3	3.5	2	1902	Pocomoke City, Md.....	Washington, N. C.
127009		Sch.	Carrie Moore.....	28	26	64.5	17.5	3.2	7	1893	Baltimore, Md.....	Baltimore, Md.
127209		Slp.	Carrie Price.....	7	7	39.5	14.3	3.5	3	1897	Hollands Island, Md.....	Do.
5919		Sch.	Carrie S. Allen.....	24	22	47.9	16.4	5.8	3	1871	Harpswell, Me.....	Tampa, Fla.
126471		Sch.	Carrie S. Morse.....	56	42	84.0	22.5	5.7	3	1888	Pocomoke City, Md.....	Crisfield, Md.
127172		*Sch.	CARRINGTON.....	3,180	2,861	352.0	44.2	21.8	8	1897	Chicago, Ill.....	Duluth, Minn.
219485	LVHW	*Sch.	Carroll.....	1,281	1,210	228.0	38.0	19.1	4	1920	Baltimore, Md.....	Baltimore, Md.
127601		Sch.	Carroll C.....	17	11	48.6	16.9	3.4	5	1901	Bloxi, Miss.....	Gulfport, Miss.
127211		Slp.	Carroll Todd.....	6	6	39.7	12.9	3.0	4	1897	Hollands Island, Md.....	Crisfield, Md.
211880		Slp.	Castano.....	9	8	36.6	13.7	2.3	3	1913	Port Royal, S. O.....	Beaufort, S. C.
4437		Sch.	Cathorino.....	82	78	78.6	23.2	7.0	2	1873	Belfast, Me.....	Ellsworth, Me.
127580		Slp.	Cathorino.....	12	12	49.5	15.5	4.2	4	1911	Pocomoke City, Md.....	Reedville, Va.
209220		Sch.	Cathorino.....	51	51	65.2	22.1	6.1	5	1911	Solomons, Md.....	Annapolis, Md.
219152	LTMC	*Sch.	Catonsville.....	1,281	1,210	228.0	38.0	19.1	4	1919	Baltimore, Md.....	Baltimore, Md.
220658	MBPG	*Sch.	Catskill.....	2,106	2,097	267.3	46.0	23.6	5	1919	Kingston, N. Y.....	New York, N. Y.
126469		Sch.	Cavaller.....	50	48	65.0	20.1	9.3	8	1887	Glen Cove, N. Y.....	Pensacola, Fla.
126673		Sch.	Cecelia.....	47	44	66.3	21.2	6.0	3	1890	Chostertown, Md.....	Reedville, Va.
127385		Sch.	Cecil.....	11	7	49.6	15.6	4.5	1	1899	Mount Pleasant, N. C.....	Washington, N. C.
217641	LQOJ	Bkn.	Cecil P. Stewart.....	1,216	1,040	222.0	41.0	18.0	14	1919	Thomaston, Me.....	Rockland, Me.
126234		Sch.	Cecilo Delpit.....	29	18	56.2	20.7	4.0	3	1884	Madisonville, La.....	New Orleans, La.
5932		Sch.	Cecilia B. Shoppard.....	29	18	52.8	19.2	4.3	3	1870	Dorchester, N. J.....	Reedville, Va.
215031	LEOJ	Sch.	Cecilia M. Dunlap.....	835	793	198.7	32.2	19.5	9	1870	Whitohaven, England.....	San Juan, P. R.
123115	JRCM	Bkn.	Centennial.....	1,280	1,138	190.4	38.0	24.0	8	1875	East Boston, Mass.....	San Francisco, Calif.
4761		Sch.	Centurion.....	44	42	60.0	22.8	5.6	3	1857	Westfield, N. Y.....	Alexandria, Va.
210516	LMBN	*Sch.	Chagres (T).....	1,161	1,132	205.3	31.0	22.8	10	1873	Port Glasgow, Scotland.....	Port Arthur, Tex.
129112		Slp.	Challenge.....	6	6	36.7	13.0	3.1	1	1883	Capo Lookout, N. C.....	Capo Charles, Va.
5930		Sch.	Champion.....	31	33	58.0	20.7	6.5	5	1870	Key West, Fla.....	Key West, Fla.
127059		Sch.	Champion Splitter.....	21	12	57.2	19.5	4.5	3	1894	Jordan River, Miss.....	Gulfport, Miss.
127494		Sch.	Charles Alfred.....	30	23	63.0	20.6	4.2	2	1900	Portland, Fla.....	Pensacola, Fla.
211699		Sch.	Charles Brown.....	72	64	76.0	19.5	8.2	4	1904	Japan.....	Los Angeles, Calif.
129340		Sch.	Chas. Feahney.....	24	18	49.7	20.0	4.1	2	1893	Bayou Talle, Miss.....	Gulfport, Miss.
209223		Sch.	Charles Johnson.....	7	7	36.0	10.5	3.2	1	1896	Ugashak, Alaska.....	Unalaska, Alaska.
127253	KNLF	Sch.	Charles Nolson.....	683	603	196.5	37.8	12.8	11	1898	Alameda, Calif.....	San Francisco, Calif.
202377	KVBN	Sch.	Charles Whittemore.....	693	552	177.9	35.2	14.0	8	1905	Mystic, Conn.....	New York, N. Y.
217624	LQDS	Sch.	Charles A. Dean.....	1,143	1,015	195.0	40.8	29.0	9	1919	Camden, Me.....	Boston, Mass.
125691	JTDF	Sch.	Charles B. Kenney.....	1,074	981	179.3	37.3	22.8	7	1878	Bath, Me.....	San Francisco, Calif.
126164	KBBL	Sch.	Charles C. Lister.....	280	266	127.0	33.0	9.3	6	1883	Milford, Del.....	New York, N. Y.
217310	LPCQ	Sch.	Charles D. Stanford.....	714	627	183.4	37.2	13.3	9	1918	Brewer, Me.....	Crisfield, Md.
126702	KICQ	Bkn.	Charles F. Crocker.....	860	709	204.0	40.0	15.0	11	1890	Alameda, Calif.....	San Francisco, Calif.
201265	KPIIB	*Sch.	Charles F. Pritchard.....	861	753	190.0	35.3	16.1	4	1904	Bath, Me.....	Philadelphia, Pa.
126078	JWRT	Sch.	Chas. G. Joyce.....	122	116	97.9	29.9	7.0	4	1882	Baltimore, Md.....	Baltimore, Md.
125551		Sch.	Charles H. Gibson.....	43	30	67.0	20.8	5.4	3	1876	Oxford, Md.....	Philadelphia, Pa.
127597	KRWJ	Sch.	Charles H. Klinek.....	522	414	150.3	35.0	12.6	6	1901	Noank, Conn.....	New London, Conn.
215662	LJBN	Sch.	Charles H. Macdowell.....	1,325	1,159	205.8	41.5	16.0	11	1917	Jacksonville, Fla.....	Chicago, Ill.
125605		Sch.	Charles H. Richardson.....	63	51	66.8	22.3	5.7	3	1877	St. Michaels, Md.....	Baltimore, Md.
127730		Sch.	Charles I. Covert.....	33	20	55.0	19.8	6.2	0	1903	Dorchester, N. J.....	Philadelphia, Pa.
222489	MDSH	*Sch.	Charles J. Hooper.....	2,217	2,131	267.3	46.0	23.6	...	1922	Stratford, Conn.....	Wilmington, Del.
126970		Sch.	Charles J. String.....	60	57	61.0	22.0	4.5	2	1893	Milford, Del.....	New York, N. Y.
126732	KJMB	Sch.	Charles L. Rohlo.....	215	189	125.2	23.8	8.4	5	1891	Sharptown, Md.....	Washington, D. C.
215089	LJLDM	Sch.	Charles M. Struvon.....	632	562	171.2	37.0	13.2	6	1917	Pocomoke City, Md.....	Baltimore, Md.
125971		Sch.	Charles P. Finney.....	41	30	65.6	21.0	5.6	5	1881	Finneys Wharf, Va.....	Do.
157533	KNVB	Sch.	Charles R. Wlobe.....	174	165	115.0	29.3	8.6	5	1899	Tampa, Fla.....	Tampa, Fla.
126821	KLDO	Sch.	Charles R. Wilson.....	315	328	150.0	35.0	11.0	4	1891	Falrhaven, Calif.....	Seattle, Wash.
203861		*Sch.	Charles S. Hearno.....	657	580	177.0	31.5	13.3	3	1907	Hothel, Del.....	New York, N. Y.
126394		Sch.	Charles T. Beauchamp.....	10	6	62.0	14.0	3.2	3	1880	Somerset County, Md.....	Newport News, Va.
220665	MBPL	*Sch.	Charles W. Balrd.....	2,204	2,118	267.3	46.0	23.6	7	1910	Mariners Harbor, N. Y.....	New York, N. Y.
6380	JBPB	Bk.	Charles W. Morgan (whaling).....	313	298	105.0	27.7	17.0	27	1811	New Bedford, Mass.....	Provincetown, Mass.

1 Formerly Danish sloop Carlb.
 2 Formerly schooner-barge No. 25.
 3 Formerly sloop Montauk.

4 Formerly Norwegian bark Parknock.
 5 Formerly a British s. s. Loa.
 6 Chilean s. s. Loa.

7 Formerly Japanese schooner Taki Maru.
 8 Formerly schooner Chas. T. Strann.
 9 Formerly barge Donna Christina.

MERCHANT SAILING VESSELS OF THE UNITED STATES—Continued.

Oficial No.	Signal letters.	Rig.	Name of vessel.	Gross tonnage.	Net tonnage.	Length.	Breadth.	Depth.	Crew.	When built.	Where built.	Home port (where permanent document issues).
						Feet.	Feet.	Feet.				
5241	HTLV	Sch.	Charlie and Willie.....	123	117	86.9	24.0	8.2	4	1849	Damariscotta, Me.....	Boston, Mass.
127575		Slp.	Charlotte.....	7	7	42.0	13.7	2.9	4	1901	Hudson, Md.....	Philadelphia, Pa.
127077		Slp. y.	Charlotte R.....	18	17	44.0	12.9	5.3	2	1895	Chicago, Ill.....	Chicago, Ill.
5559		Sch.	Cherry M.....	11	11	37.6	13.6	4.2	4	1866	Moriches, N. Y.....	Tampa, Fla.
127729		Sch.	Chase.....	7	7	40.8	11.6	2.5	1	1903	Morehead City, N. C.....	Beaufort, N. C.
126091		Sch.	Chasseur.....	24	14	56.2	19.6	4.0	3	1882	Biloxi, Miss.....	Gulfport, Miss.
203563	LCHJ	*Sch.	Chatham.....	1,812	1,581	263.5	44.3	19.7	4	1912	Bath, Me.....	Fall River, Mass.
127255		Sch.	Chattanooga.....	2,330	2,266	308.0	45.0	21.5	19	1898	West Bay City, Mich.....	Cleveland, Ohio.
211787	LDHN	*Sch.	Chehaw.....	944	922	231.4	40.0	15.4	3	1913	Wilmington, Del.....	New York, N. Y.
218878	LSRQ	*Sch.	Chelsea.....	1,327	1,169	231.0	38.5	18.7	4	1919	Bath, Me.....	Philadelphia, Pa.
126855		*Sch.	Chenango.....	671	643	158.2	33.8	15.8	2	1891	Noank, Conn.....	New York, N. Y.
219484	LVHT	*Sch.	Chenango.....	2,150	2,049	268.0	44.6	23.2	12	1919	Mariners Harbor, N. Y.....	Philadelphia, Pa.
126698		Sch.	Cherso.....	18	17	48.3	17.2	3.7	2	1890	Wolf River, Miss.....	Gulfport, Miss.
203762		Sch.	Chester.....	25	16	69.0	19.7	4.7	6	1806	Day St. Louis, Miss.....	Do.
125159		Sch.	Chester B. Jones.....	493	470	156.0	30.3	12.0	7	1873	East Saginaw, Mich.....	Detroit, Mich.
125699		Sch.	Chesterfield.....	60	63	79.6	22.4	5.3	3	1878	Talbot County, Md.....	Baltimore, Md.
127703		Sch.	Chieftain.....	2,704	2,622	342.0	43.0	21.6	8	1902	West Bay City, Mich.....	Duluth, Minn.
215218	LHJG	Slp.	Chillicothe.....	1,862	1,726	257.6	40.0	23.0	9	1892	Glasgow, Scotland.....	Ashtabula, Ohio.
213978	LJQK	Sch.	Chilquimilla.....	700	615	176.4	30.1	14.2	8	1918	Portland, Ore.....	New York, N. Y.
5515		Sch.	Cicero.....	42	39	58.0	21.0	5.3	2	1897	Port Jefferson, N. Y.....	Ellsworth, Me.
216173	LKWM	Bk.	City of Beaumont.....	2,014	1,853	251.2	45.6	22.4	23	1918do.....	New York, N. Y.
33869		*Sh.	City of Grand Haven.....	2,000	190	127.0	26.0	9.0	5	1872	Grand Haven, Mich.....	Milwaukee, Wis.
217696	LQGB	Bk.	City of Orleans.....	2,317	2,232	285.0	45.9	22.4	15	1919	Orange, Tex.....	New York, N. Y.
126133	KBLN	Sch.	City of Papete.....	359	370	145.6	32.1	12.6	7	1883	Fairhaven, Calif.....	San Francisco, Calif.
214008	LFWC	Sch.	City of Portland.....	1,833	1,263	276.0	48.3	19.1	12	1910	Sauvies Island, Md.....	New York, N. Y.
125010	JLPS	*Sch.	City of San Antonio.....	1,223	1,223	228.0	36.6	20.3	7	1872	Chester, Pa.....	New Orleans, La.
125170	JRMP	Bkn.	City of Sydney.....	2,903	2,660	339.0	40.2	20.5	17	1875do.....	San Francisco, Calif.
205490		Sch.	Clara.....	8	8	32.3	10.8	3.6	2	1908	Port Madison, Wash.....	Port Townsend, Wash.
125855		Slp.	Clara.....	9	9	40.0	13.6	3.2	6	1880	Madison, Md.....	Baltimore, Md.
124411	KGWJ	Sch. y.	Clara.....	45	22	90.0	11.4	7.3	4	1887	Bristol, R. I.....	Do.
126378		Slp.	Clara.....	8	5	23.6	13.9	4.0	3	1892	Greenwich, N. J.....	Philadelphia, Pa.
127197		Sch.	Clara Barton.....	54	45	72.8	23.1	5.2	3	1900	Holley, Fla.....	New Orleans, La.
125115		Sch.	Clara Beatrice.....	29	18	56.7	20.0	4.2	5	1917	Bay St. Louis, Miss.....	Gulfport, Miss.
125714		Slp.	Clara Bell.....	10	10	36.0	13.0	3.0	1	1870	Port Jefferson, N. Y.....	Bridgeport, Conn.
127024		Slp.	Clara Cunningham.....	8	8	34.5	13.6	3.3	1	1894	Great River, N. Y.....	New York, N. Y.
127591		Slp.	Clara Dunnoek.....	9	7	34.3	14.5	3.1	3	1901	Golden Hill, Md.....	Crisfield, Md.
204811		Slp.	Clara E.....	12	12	30.5	14.6	4.4	1	1907	St. Petersburg, Fla.....	Tampa, Fla.
123397		Sch.	Clara Fountain.....	22	14	53.7	18.6	4.0	1	1915	Biloxi, Miss.....	Gulfport, Miss.
126232		Sch.	Clara Garrett.....	42	32	68.8	20.7	5.7	3	1884	Pocomoke City, Md.....	Baltimore, Md.
125762		Sch.	Clara Lacoste.....	14	12	46.7	15.1	3.9	2	1870	Bon Secour, Ala.....	Mobile, Ala.
125884		Slp.	Clara S.....	12	11	39.3	14.0	3.4	1	1880	Brooklyn, N. Y.....	New York, N. Y.
126370		Sch.	Clara B. Kenward.....	79	75	77.3	25.2	6.3	2	1886	North Weymouth, Mass.....	Bellast, Me.
203764		Sch.	Clara G. Silva.....	81	50	85.2	21.5	9.0	8	1906	Essex, Mass.....	Pensacola, Fla.
125073		Sch.	Clara J. Howeth.....	28	28	63.0	20.0	5.5	4	1872	Somerset County, Md.....	Reedville, Va.
126825		Sch.	Clara M. Littlefield.....	63	60	71.8	20.5	9.0	8	1892	Gloucester, Mass.....	Pensacola, Fla.
126550		Sch.	Clarence J. Billmore.....	410	389	161.0	31.0	10.3	6	1889	West Bay City, Mich.....	Port Huron, Mich.
126588		Sch.	Clarence and Eva.....	10	9	45.3	14.4	3.2	6	1889	Cambridge, Md.....	Baltimore, Md.
205720		Slp.	Clarence Crockett.....	9	7	44.6	14.7	3.0	6	1908	Deep Creek, Va.....	Washington, N. C.
129848	KLSH	Sch.	Clarence A. Holland.....	200	179	126.5	23.9	8.2	4	1893	Hethel, Del.....	Crisfield, Md.
127632	KHPS	Sch. y.	Clarissa.....	43	38	67.0	17.0	8.1	7	1901	East Boothbay, Me.....	Philadelphia, Pa.
202510		Sch.	Clark and Willie.....	24	21	66.0	18.9	4.6	7	1905	Orlolo, Md.....	Crisfield, Md.
202666		Slp.	Claud W. Somers.....	8	6	42.6	14.0	3.0	4	1911	Youngs Creek, Va.....	Do.
126796		Slp.	Claudio.....	11	6	36.6	14.5	3.7	3	1891	Dividing Creek, N. J.....	Philadelphia, Pa.
127602		Sch.	Claudia.....	113	79	97.0	24.6	10.4	24	1902	Gloucester, Mass.....	New Bedford, Mass.
126788		Sch.	Clem.....	8	5	44.4	11.2	2.8	1	1891	Smyrna, N. C.....	Beaufort, N. C.
126314		Sch.	Clemmie Travers.....	85	81	85.9	23.8	7.0	4	1885	Mathews County, Va.....	Baltimore, Md.
127018		Slp.	Cleo.....	6	6	32.4	12.2	3.2	2	1894	Flamingo, Fla.....	Key West, Fla.
205045	KWNL	*Sch.	Cleona.....	956	869	193.2	35.0	17.6	4	1908	Noank, Conn.....	Philadelphia, Pa.
205691		Slp.	Clifford Osear.....	15	12	49.8	16.7	4.0	6	1908	Deals Island, Md.....	Cape Charles, Va.
127377		Slp.	Clyde.....	14	10	37.0	16.1	3.8	2	1899	Shipyard, Ga.....	Beaufort, S. C.
211952		Sch.	Clyde.....	19	15	52.6	17.6	3.7	1	1914	Bon Secour, Ala.....	Mobile, Ala.
127212		Slp.	Clytle.....	7	7	30.5	10.0	4.5	2	1887	Little Deer Isle, Me.....	Ellsworth, Me.
207355	LBKN	*Sch.	Coldale.....	831	733	182.8	35.0	14.7	3	1910	Noank, Conn.....	New York, N. Y.
127630		Slp.	Conster.....	5	5	39.4	10.8	2.4	1	1902	Morehead City, N. C.....	Beaufort, N. C.
213727	LFQB	*Sch.	COASTWISE.....	1,432	1,328	231.1	35.3	21.5	5	1892	Maryport, England.....	New Orleans, La.
206899		Slp.	Coax Me.....	6	6	29.7	10.8	2.5	2	1905	Matagorda, Tex.....	Port Lavaca, Tex.
204844	KWLP	*Sch.	Coccalco.....	956	869	193.2	35.0	17.6	4	1907	Noank, Conn.....	Philadelphia, Pa.
213967	LFTW	Slp. y.	Cockatoo.....	22	22	51.0	14.4	8.6	3	1916	Bristol, R. I.....	Bridgeport, Conn.
206855		Slp.	Cock Robln.....	18	13	45.0	12.4	6.1	2	1904do.....	New Haven, Conn.
216177	LKWJ	*Sch.	Cohansey.....	807	734	179.2	34.7	15.6	3	1918	Baltimore, Md.....	Philadelphia, Pa.
221605	MDCW	*Sch.	Cohasset.....	2,226	2,142	267.3	46.3	23.6	5	1921	Noank, Conn.....	Do.
126856		*Sch.	Cohocton.....	671	643	158.2	33.8	15.8	3	1891do.....	New York, N. Y.

1 Formerly (a) German ship Arndt and (b) American ship Gannecock.

2 Formerly (a) British bark Wythop, (b) British bark Garrymount, (c) Italian bark Rosalia D'Al.

3 Formerly sloop yacht Dolly Bowen.

MERCHANT SAILING VESSELS OF THE UNITED STATES—Continued.

Official No.	Signal letters.	Rig.	Name of vessel.	Gross tonnage.	Net tonnage.	Length.	Breadth.	Depth.	Crew.	When built.	Where built.	Home port (where permanent document issues).
127760		Sch.	Color	7	5	Feet. 42.0	Feet. 12.0	Feet. 2.5	2	1903	Beaufort, N. C.	Washington, N. C.
217023	LNFR	*Sch.	Col. Keith	884	820	179.7	41.5	14.3	10	1918	Westlake, La.	Port Arthur, Tex.
126712		Sch.	Col. S. A. Graham	20	14	62.0	16.5	4.6	6	1891	Shad Point, Md.	Alexandria, Va.
126410		Sch.	Col. R. Johnson Colton	10	9	56.0	12.2	4.1	4	1886	Solomons Island, Md.	Baltimore, Md.
150621		Sch.	Colpet	1,046	994	211.0	35.0	10.0	8	1813	West Bay City, Mich.	Cleveland, Ohio.
127375	KPJN	Sch.	Columbia	663	584	181.0	38.5	13.7	11	1899	Hooquiam, Wash.	Honolulu, Hawaii.
127369		Slp.	Columbia	7	7	39.5	14.5	3.4	4	1899	Fairmount, Md.	Crisfield, Md.
127392		Slp.	Columbia	11	10	32.8	12.6	5.3	4	1899	Bristol, Me.	Gloucester, Mass.
127441		Slp.	Columbia	9	6	45.0	16.0	3.0	1	1900	Poconoke City, Md.	Baltimore, Md.
127572		Slp.	Columbia	6	6	33.3	13.9	3.7	4	1901	Hunting Creek, Va.	Crisfield, Md.
222547		Sch.	Columbia F. C.	152	96	123.0	25.8	12.4	23	1923	Essex, Mass.	Gloucester, Mass.
125285		Sch.	Columbia F. C.	49	46	79.0	22.8	6.3	3	1874	Mundy Point, Va.	Reedville, Va.
201619		Sch.	Comanche	20	13	50.3	19.4	3.7	4	1904	Handsboro, Miss.	New Orleans, La.
206987		*Sch.	Comet	7	5	35.0	12.8	2.4	4	1907	Matagorda, Tex.	Corpus Christi, Tex.
126695		Sch.	Comique	13	7	33.3	12.5	5.5	2	1890	Boothbay, Me.	Rockland, Me.
121635	LKRW	Sch.	Commaek	1,446	1,330	228.0	40.0	19.0	11	1918	Wilmington, N. C.	Boston, Mass.
127464	KQIB	Sch.	Commerce	653	621	184.0	38.6	13.6	9	1900	Alameda, Calif.	San Francisco, Calif.
126973		Sch.	Commodore	8	8	36.0	13.8	3.0	2	1893	Galveston, Tex.	Port Lavaca, Tex.
220572	MBJW	*Sch.	Commodore	1,520	1,339	232.9	45.0	18.8	11	1919	Seattle, Wash.	Honolulu, T. I.
4640		Sch.	Concordia	27	18	56.5	19.3	4.0	3	1853	Bonfouca, La.	Gulfport, Miss.
127607		Sch.	Concordia	17	10	46.9	16.2	3.6	3	1902	Biloxi, Miss.	Do.
213617		Sch.	Condalaura	22	14	55.0	19.0	3.6	3	1915	Pascagoula, Miss.	Do.
106456	KDQB	*Sch.	Conemaugh (T)	1,774	1,714	254.0	40.5	24.3	10	1879	Liverpool, England	Port Arthur, Tex.
204692	KWJR	*Sch.	Conewago	956	899	193.2	35.0	17.6	4	1907	Noank, Conn.	Philadelphia, Pa.
2972	JRCT	*Sch.	Conneaut (T)	1,690	1,620	280.0	38.1	20.2	10	1875	Wilmington, Del.	Port Arthur, Tex.
216140	LJWS	Bkn.	Conqueror	1,395	1,221	231.4	43.5	18.6	13	1918	Rolph, Calif.	San Francisco, Calif.
202345		Sch.	Constancia	9	8	30.2	9.8	4.0	3	1905	Cabo Rojo, P. R.	San Juan, P. R.
127175		Sch.	CONSTITUTION	3,862	3,629	451.3	44.2	22.3	10	1897	Superior, Wis.	Cleveland, Ohio.
218580	LSGN	Sch.	Copperfield	691	580	172.5	36.0	14.1	7	1919	Chickasaw, Ala.	Mohile, Ala.
127226		Sch.	Cora	9	7	35.8	13.1	3.2	2	1897	Calcasieu Pass, La.	Morgan City, La.
126810		Slp.	Cora Lee	9	8	33.1	12.7	3.4	2	1891	Key West, Fla.	Key West, Fla.
126182		Sch.	Cora E. Moore	23	22	60.2	17.0	5.1	3	1883	Green Hill, Md.	Crisfield, Md.
127634	KRPG	Sch.	Cora F. Cressy	2,499	2,089	273.0	45.4	27.9	11	1902	Bath, Me.	Portland, Me.
100584	KLWR	Sch.	Corapeake	234	222	134.8	23.9	8.8	4	1894	Bethel, Del.	Baltimore, Md.
205885		Slp.	Cordia S	7	6	43.0	14.0	3.0	5	1908	Cashville, Va.	Do.
126956	KLQP	Sch. y.	*CORONA	136	129	104.3	24.0	16.4	23	1893	Bristol, R. I.	New York, N. Y.
126346	KDJB	Sch. y.	Coronet	160	152	118.7	27.0	11.7	10	1885	Brooklyn, N. Y.	Portland, Me.
126519		Sch.	Coronet	12	5	53.2	15.1	2.0	2	1888	Fishing Island, Md.	Baltimore, Md.
125268		Sch.	Corsica	68	68	77.6	23.2	5.1	0	1874	St. Michaels, Md.	Do.
126549		Sch.	Coast Importe	5	5	30.7	10.9	2.7	1	1889	Corpus Christi, Tex.	Port Lavaca, Tex.
211433	LDCG	Sch.	Courtney C. Houck	1,627	1,357	218.0	42.7	24.6	10	1913	Bath, Me.	Bath, Me.
127180		Sch.	Creto	2,083	1,910	288.6	44.6	19.1	8	1897	West Bay City, Mich.	Essex, Mass.
127684		Sch.	Cuba	44	44	72.5	19.6	8.6	7	1902	Essex, Mass.	Essex, Mass.
127486		*Sch.	Cuevas	11	7	39.0	16.3	2.9	3	1900	Biloxi, Miss.	Gulfport, Miss.
209268		Sch.	Culebra	70	35	63.5	19.8	6.0	3	1911	Pensacola, Fla.	Pensacola, Fla.
222691		Sch.	Cumberland Queen	659	602	179.0	33.0	13.2	8	1910	Parrsboro, N. S.	Wilmington, Del.
201673	KTPH	*Sch.	Cumru	1,780	1,672	256.0	43.0	20.0	6	1905	Noank, Conn.	Philadelphia, Pa.
128330		Sch.	Curtis Fountain	23	19	58.5	18.8	4.4	6	1919	Biloxi, Miss.	New Orleans, La.
218317	LRPV	*Sch.	Cutter	1,322	1,170	230.6	37.0	19.6	6	1910	Machias, Me.	Philadelphia, Pa.
127059	KRBD	Sch. y.	Cygnat	20	20	58.1	15.0	7.7	5	1902	Boston, Mass.	Boston, Mass.
127511		Slp.	Cynthia	11	8	33.8	14.8	3.8	1	1901	Buzzard Island, Ga.	Savannah, Ga.
222130	MDPH	Sch.	*Cynthia J. Griffin	487	438	157.6	30.3	12.6	6	1917	Fox River, N. S.	New York, N. Y.
D.												
222559		Sch.	D. L. S.	31	23	63.0	19.2	4.1	3	1922	Pascagoula, Miss.	Gulfport, Miss.
6921		Sch.	D. Hebert	17	16	50.0	17.0	3.8	2	1876	Biloxi, Miss.	Morgan City, La.
167650		Sch.	D. B. Wado	9	9	43.0	12.0	2.7	1	1902	Morehead City, N. C.	Wilmington, N. C.
167046		Sch.	D. F. Collier	5	5	46.4	10.9	2.8	2	1876	Crisfield, Md.	Baltimore, Md.
203190		Sch.	D. J. Ward	82	60	88.7	23.8	6.4	3	1910	Salisbury, Md.	Crisfield, Md.
6801		Sch.	D. J. Wheaton	48	35	63.5	19.8	6.0	2	1875	Swansgut, Va.	Newport News, Va.
167623		Slp.	D. W. White	6	6	38.4	12.3	3.2	2	1898	Deals Island, Md.	Crisfield, Md.
167176		Slp.	Daisy	5	5	26.1	11.3	2.8	1	1886	Matagorda, Tex.	Port Lavaca, Tex.
167232		Sch.	Daisy S.	5	5	28.1	11.0	3.0	2	1888	Bay Point, Fla.	Apalachicola, Fla.
167247		Sch.	Daisy Woods	26	24	60.0	20.0	3.7	3	1889	Bayou Terrebonne, La.	New Orleans, La.
167254		Slp.	Daisy M. Tall	10	6	42.2	16.3	3.3	2	1889	Madison, Md.	Baltimore, Md.
201622		Sch.	Dakotah	22	11	53.1	20.0	3.5	5	1904	Biloxi, Miss.	New Orleans, La.
213718		Slp.	Dalla	8	8	41.0	13.0	4.0	3	1915	Mayaguez, P. R.	San Juan, P. R.
202745		Sch.	Dale	11	11	45.2	13.0	4.5	2	1905	Atlantic, N. C.	Beaufort, N. C.
63274	LBQO	*Sch.	DALLAS (T)	1,148	1,148	264.0	36.0	22.0	9	1892	Superior, Wis.	Port Arthur, Tex.
167323		Sch.	Dan	22	21	58.5	17.0	4.7	2	1891	St. Michaels, Md.	Baltimore, Md.
221365		Slp.	Dandy	12	12	34.8	14.0	4.4	1	1904	San Francisco, Calif.	San Francisco, Calif.

1 Formerly (a schooner Paisley.
 2 Formerly schooner Richard Daisy.
 3 Formerly schooner Blatind.
 4 Formerly (a British ship Lornty.
 5 Formerly (b schooner-barge Atlas.

6 Formerly (a st. s. Brahear.
 7 Formerly schooner-barge Lone Star.
 8 Formerly schooner Ivy Blades.
 9 Formerly schooner-yacht Colonia.

10 Formerly British schooner Cumberland Queen.
 11 Formerly British schooner Marion G. Douglas.
 12 Formerly (a barge 127.
 13 Formerly (b schooner-barge Jeanie.

MERCHANT SAILING VESSELS OF THE UNITED STATES—Continued.

Official No.	Signal letters.	Rtg.	Name of vessel.	Gross tonnage.	Net tonnage.	Length.	Breadth.	Depth.	Crew.	When built.	Where built.	Home port (where permanent document issues)
						Feet.	Feet.	Feet.				
157026		Sch.	Daniel Sharp	20	13	46.3	10.5	4.4	5	1881	Bridgton, N. J.	Philadelphia, Pa.
6565		Sch.	Daniel Tompkins	79	75	80.5	25.5	5.5	3	1867	Stonypoint, N. Y.	Forth Amboy, N. J.
157631		Sip.	Danville	7	7	38.1	13.7	2.9	4	1901	Hudson, Md.	Baltimore, Md.
212410	LDMW	*Sch.	Darlon	944	922	181.4	40.0	15.4	3	1914	Wilmington, Del.	New York, N. Y.
157230		Sip.	Dart	11	6	38.2	14.6	3.9	3	1888	Goshen, N. J.	Philadelphia, Pa.
157074		Sip.	Dauntless	69	69	65.5	28.0	6.3	1	1882	Brooklyn, N. Y.	New York, N. Y.
157472		Sch.	Dauntless	60	33	77.8	20.8	6.4	2	1896	Wallville, Md.	Baltimore, Md.
157526	KNRG	Sch.	Dauntless	543	478	162.2	37.3	13.2	8	1893	Hogquam, Wash.	San Francisco, Calif.
208603	LBVN	Sch. y.	DAUNTLESS	521	521	168.2	33.5	19.5	30	1911	Port Richmond, N. Y.	New York, N. Y.
221995	MDLN	Sip.	* DAVID DOLLAR	2,832	2,650	289.5	45.1	24.7	20	1893	Liverpool, England	Do.
157627		Sch.	David Goldstrom	21	20	62.2	17.9	5.1	2	1901	Orlolo, Md.	Cape Charles, Va.
100359		Sch.	* David Robbins, sr	15	27	63.9	20.3	6.1	0	1885	Baltimore, Md.	Philadelphia, Pa.
157067		Sch.	David K. Akln	51	48	66.5	22.8	4.6	3	1882	Nyack, N. Y.	New York, N. Y.
6449		Sch.	Dawning Light	462	16	78.5	17.3	4.9	6	1881	Dorchester, N. J.	Philadelphia, Pa.
38372		Sch.	Dayton	462	439	184.2	30.0	9.8	6	1871	Marine City, Mich.	Detroit, Mich.
219130	LPKD	*Sch.	Daytona	1,313	1,212	228.1	37.0	19.3	6	1919	Jacksonville, Fla.	Philadelphia, Pa.
157469		Sip.	Delfendor	12	8	37.0	15.3	3.5	2	1896	River Landing, N. C.	Elizabeth City, N. C.
157070		Sch.	Defendor	10	10	44.0	12.6	3.0	2	1902	Smymna, N. C.	Washington, N. C.
157467		Sch.	Deflanco	7	6	23.5	12.4	3.8	3	1896	Key West, Fla.	Key West, Fla.
6492		Sch.	Delaware	524	487	173.6	30.4	13.0	6	1868	Detroit, Mich.	Chicago, Ill.
214200	LGCS	*Sch.	Delaware	1,371	1,257	228.7	40.0	16.0	3	1916	Wilmington, Del.	Baltimore, Md.
157555		Sip.	Della	9	9	34.6	13.2	5.2	3	1918	Vieques, P. R.	San Juan, P. R.
157150		Sip.	Della Griffin	5	5	37.5	12.8	3.0	4	1899	Holland Island, Md.	Crisfield, Md.
201368		Sch.	Dello	26	25	52.4	16.4	6.0	3	1885	Key West, Fla.	Tampa, Fla.
212810	LDWV	Sip.	* Delina W.	6	6	39.8	13.3	2.8	4	1904	Orlolo, Md.	Crisfield, Md.
216056		Sch.	Delta	317	286	118.3	30.5	11.9	6	1892	Cheverle, N. S.	Gulfport, Miss.
157195		Sip.	Delta	7	7	29.3	11.9	5.0	3	1918	Vieques, P. R.	San Juan, P. R.
201900		Sch.	Donver	33	31	62.0	10.2	5.3	2	1887	Sacketts Harbor, N. Y.	Cape Vincent, N. Y.
202993	KVID	Sch. y.	Dopender	51	51	58.8	21.5	5.9	4	1905	Holly, Fla.	Key West, Fla.
210781		Sip.	Dorvish	49	43	65.6	18.0	10.4	0	1906	Boston, Mass.	Albany, N. Y.
157131	KMJD	*Sch.	Desogano	10	10	30.0	13.0	6.0	4	1920	Vieques, P. R.	San Juan, P. R.
216351	LKRT	Sch.	Dayton	724	667	174.0	35.3	14.3	4	1895	Bath, Me.	New York, N. Y.
157684		Sch.	DeWitt Brown	1,325	1,150	205.8	41.6	19.6	10	1918	Jacksonville, Fla.	Chicago, Ill.
157620		Sip.	Dow Drop	8	7	40.5	12.7	3.3	1	1902	Chesconnessox, Va.	Cape Charles, Va.
157572		Sip.	Dowey	6	6	42.8	13.7	2.8	3	1898	Deals Island, Md.	Crisfield, Md.
157574	KPWH	Bk.	* Diamond Head	1,012	952	194.2	31.2	20.2	5	1866	London, England	San Francisco, Calif.
157348		Sch.	Dicklo Blvd.	6	6	41.5	11.6	2.8	1	1892	Morehead City, N. C.	Beaufort, N. C.
200758		Sip.	Dictator	8	6	31.1	10.6	5.4	1	1914	Bremen, Mo.	Southwest Harbor, Me.
221273	MCSV	*Sch.	Dinty Moore	402	367	137.9	31.1	12.1	3	1921	Pensacola, Fla.	Pensacola, Fla.
157186		Sip.	Diver	144	137	89.0	28.2	7.5	1	1886	Noank, Conn.	New London, Conn.
157018		Sch.	Dixie	17	16	48.4	16.3	5.5	2	1880	Beverly, Mass.	Gloucester, Mass.
219619	LVQF	Sch.	Dolly Madison	1,540	1,397	224.4	41.8	22.0	11	1920	Newcastle, Me.	New York, N. Y.
6881		Sch.	Dolly Maria	9	7	49.6	12.1	3.0	4	1875	Somerset County, Md.	Crisfield, Md.
157660		Sch.	Dolores	18	12	51.2	17.2	3.8	2	1902	New Orleans, La.	New Orleans, La.
200914		Sip.	Dolphin	12	8	36.4	16.2	2.0	2	1904	Montgomery, Ga.	Beaufort, S. C.
209232		Sip.	Donna Forester	24	18	65.0	18.3	5.2	5	1911	Orlolo, Md.	Baltimore, Md.
215761	LJFP	Bk.	* Doon	848	782	195.7	32.9	19.1	13	1877	Glasgow, Scotland	Mobile, Ala.
206898		*Sip.	Dora C.	6	6	31.8	12.5	2.3	2	1907	Seadrift, Tex.	Port Lavaca, Tex.
6161		Sip.	Dora Dean	16	15	40.0	16.8	3.9	2	1863	Norwalk, Conn.	Bridgesport, Conn.
157466		Sip.	Dora Hall	7	6	39.0	13.3	3.1	4	1896	Fairmount, Md.	Crisfield, Md.
201063	KTVB	Sip. y.	Doris	41	28	61.2	15.1	10.0	3	1905	Bristol, R. I.	New York, N. Y.
218955	LTBD	Sch.	Doris Hamlin	1,063	960	200.5	38.8	18.5	0	1919	Harrington, Me.	Boston, Mass.
217914	LQTC	Sch.	Dorothen L. Brinkmann	698	621	184.4	38.2	15.0	8	1919	Rockland, Me.	Baltimore, Md.
86359	KMTF	Sch.	* Dorothy	897	758	183.5	38.2	15.7	8	1890	Bath, Me.	New York, N. Y.
202501		Sip.	Dorothy	10	8	47.6	15.7	3.6	0	1905	Deals Island, Md.	Crisfield, Md.
157014		Sip.	Dos Hermanos	20	18	40.0	13.9	5.0	3	1889	St. Thomas, V. I.	San Juan, P. R.
220837	MDWN	*Sch.	Dovor	2,223	2,129	267.3	40.0	23.0	8	1920	Nowington, N. H.	Baltimore, Md.
157407	KMGF	*Sch.	Draper	855	823	192.3	34.7	10.0	3	1894	Noank, Conn.	Philadelphia, Pa.
211942		Sip.	Dreadnaught	20	16	49.5	18.8	5.4	3	1914	Bluffton, S. C.	Savannah, Ga.
219112	LYDR	*Sch.	Druid Hill	1,281	1,210	228.0	38.0	19.1	5	1919	Baltimore, Md.	Baltimore, Md.
215323	LHMK	Sch.	Dunham Wheeler	1,926	1,705	254.5	44.2	23.0	12	1917	Bath, Me.	New York, N. Y.
157527		Sip.	Dunnoek	7	7	41.8	14.9	3.0	2	1898	Hoopers Island, Md.	Annapolis, Md.
213023	LDWQ	Sip.	* DUNSIRE	2,140	2,011	277.8	41.8	24.4	20	1891	Port Glasgow, Scotland	New York, N. Y.
221005	MCJR	*Sch.	Durham	1,433	1,332	200.2	33.9	22.0	24	1920	Port Aransas, Tex.	Do.
210255	LCMH	Sch.	Dustin G. Crassy	862	726	182.3	38.2	15.0	8	1912	Bath, Me.	Do.
218861	LSRC	*Sch.	DYKES	2,072	1,631	336.8	50.2	20.3	9	1910	Baltimore, Md.	Philadelphia, Pa.
R.												
135530		Sch.	E. Wheeler	11	7	33.5	13.0	3.1	1	1881	Plney Point, N. C.	Washington, N. C.
135534		Sch.	E. A. Cranmer	17	17	44.6	17.3	5.2	0	1891	Greenbank, N. J.	Philadelphia, Pa.
136295		Sch.	E. A. Whitmore	38	30	55.1	18.5	5.4	2	1892	Millbridge, Mo.	Calais, Me.
136510	JVKQ	Bk.	E. B. Sutton	1,819	1,680	227.8	41.8	24.2	20	1881	Bath, Me.	New York, N. Y.

1 Formerly schooner-yacht (a) Karina.
 2 Formerly ship Thelbek.
 3 Formerly schooner Admiral.

4 Formerly British schooner Delta.
 5 Formerly British bark Gainsborough.
 6 Formerly Hawaiian bark Diamond Head.
 7 Formerly Norwegian bark Doon.

8 Formerly schooner Goodwin Stoddard.
 9 Formerly Spanish sloop Dos Hermanos.
 0 Formerly British ship Dunyre.
 † Concrete.

MERCHANT SAILING VESSELS OF THE UNITED STATES—Continued.

Official No.	Signal letters.	Rig.	Name of vessel.	Gross tonnage.	Net tonnage.	Length.	Breadth.	Depth.	Crew.	When built.	Where built.	Home port (where permanent document issued).
207902	Slp.	E. C. Collier.....	19	14	52.0	17.9	4.3	6	1910	Deals Island, Md.....	Crisfield, Md.
136619	Sch.	E. F. Anderson.....	12	9	34.0	14.7	3.7	2	1897	Allmondsville, Va.....	Newport News, Va.
136714	Sch.	E. H. Taylor.....	63	45	74.0	22.5	6.0	3	1898	Pocomoke City, Md.....	Baltimore, Md.
136711	Slp.	E. M. Hubbard.....	8	8	41.0	13.5	2.9	2	1898	Hudson, Md.....	Do.
135539	Sch.	E. P. Evans.....	36	34	62.5	20.2	5.6	2	1881	Pungoteague, Va.....	Reedville, Va.
207405	*Sch.	E. R. Haggitt.....	696	655	199.3	32.1	11.7	2	1910	Elkton, Md.....	Wilmington, Del.
212613	LDRK	Bkn.	E. R. Sterling..... [ⓐ]	2,577	2,351	308.2	42.9	25.1	18	1883	Belfast, Ireland.....	Seattle, Wash.
135017	Sch.	E. S. Johnson.....	90	71	88.5	24.0	7.3	5	1882	Baltimore, Md.....	Reedville, Va.
8769	Sch.	E. S. Wilson.....	24	23	50.0	16.0	5.2	2	1871	Millbridge, Mo.....	Belfast, Me.
136010	Sch.	E. S. Wilson.....	44	42	69.4	20.8	6.0	4	1888	Madison, Md.....	Philadelphia, Pa.
136066	Sch.	E. T. Hanor.....	62	50	63.8	21.3	5.0	2	1889	Eden, Mo.....	Portland, Me.
136088	Sch.	E. T. Mace.....	7	7	46.0	11.5	3.0	2	1889	Dorchester County, Md.....	Annapolis, Md.
136788	Slp.	Eagle.....	7	5	29.5	14.2	3.7	1	1897	Hartford, Conn.....	New Haven, Conn.
136934	Sch.	Eagle.....	9	9	43.2	11.7	2.2	2	1901	Morehead City, N. C.....	Wilmington, N. C.
137021	Sch.	Eagle.....	14	14	37.5	12.6	3.5	1	1902	Friday Harbor, Wash.....	Port Townsend, Wash.
220338	Sch.	Eagle.....	25	18	31.0	16.0	6.6	4	1914	St. Thomas, V. I.....	St. Thomas, V. I.
136680	KNJS	*Sch.	Eagle Hill.....	911	843	195.0	34.8	17.6	4	1898	Noank, Conn.....	Philadelphia, Pa.
136828	Slp.	Earl.....	5	5	36.1	13.5	2.3	3	1899	Cambridge, Md.....	Crisfield, Md.
135982	Sch.	Earl Biscoe.....	41	39	79.5	22.0	3.6	2	1888	Washington, D. C.....	Washington, D. C.
135507	Sch.	Early Bird.....	58	46	74.8	22.3	6.2	3	1880	Solomons Island, Md.....	Baltimore, Md.
222317	MDRL	*Sch.	Eastern..... ⁺	2,198	2,134	207.3	40.0	23.6	4	1922	Mariners Harbor, N. Y.....	Wilmington, Del.
135719	Sch.	East Lynne.....	26	24	52.0	18.3	5.2	2	1883	Dorchester County, Md.....	Annapolis, Md.
136727	KNVM	*Sch.	Easton.....	531	448	167.0	34.6	11.5	3	1899	Noank, Conn.....	Fall River, Mass.
205366	KWQM	*Sch.	Easton.....	830	732	180.2	35.0	14.7	3	1908do.....	New York, N. Y.
209231	Slp.	Eben.....	27	21	54.3	17.7	5.2	6	1911	Orlolo, Md.....	Crisfield, Md.
136573	KMTV	Bkn.	Echo.....	707	650	183.0	39.4	15.0	10	1896	North Bend, Oreg.....	San Francisco, Calif.
220184	LWRP	Sch.	Ecola.....	2,260	2,050	266.6	46.2	23.0	14	1920	Portland, Oreg.....	Portland, Oreg.
137022	Slp.	Eddie Collier.....	9	9	46.4	15.2	3.4	4	1902	Deals Island, Md.....	Annapolis, Md.
137034	Slp.	Eddie Leo.....	6	6	44.0	13.0	3.0	1	1902	Dreka, Va.....	Do.
208029	Slp.	Edgar W.....	6	5	31.5	12.1	2.6	3	1908	Saxis, Va.....	Cape Charles, Va.
130493	KHLS	*Sch.	Edgewater.....	864	845	176.0	36.8	17.3	3	1890	Brooklyn, N. Y.....	New York, N. Y.
136737	KPCD	*Sch.	Edith.....	516	466	169.8	34.4	11.6	3	1899	Noank, Conn.....	New London, Conn.
136768	KPMD	*Sch.	Edith.....	859	766	185.8	35.2	17.1	3	1899	Bath, Me.....	Boston, Mass.
136932	Slp.	Edith Bozman.....	6	6	41.0	13.6	3.5	4	1901	Orlolo, Md.....	Crisfield, Md.
203671	Slp.	Edith C.....	6	6	39.6	13.5	2.8	4	1906	Deeporeek, Va.....	Cape Charles, Va.
126683	Slp.	Edith Creighton.....	6	6	39.0	13.7	2.8	4	1897	Fishing Creek, Md.....	Baltimore, Md.
216713	Sch.	Edith Holley.....	31	19	57.5	19.3	4.4	5	1918	Biloxi, Miss.....	New Orleans, La.
136763	Slp.	Edith M.....	8	8	38.0	13.8	3.8	2	1899	Tyaskin, Md.....	Reedville, Va.
136497	Sch.	Edith Maroy.....	27	26	69.0	19.0	6.7	2	1895	Solomons Island, Md.....	Annapolis, Md.
136403	Sch.	Edith Muir.....	13	9	54.0	14.8	4.0	2	1893	St. Peters, Md.....	Crisfield, Md.
136922	Sch.	Edith F. Todd.....	20	19	63.4	18.2	4.6	8	1901	Orlolo, Md.....	Do.
136953	Sch.	Edith H. Verrall.....	53	51	80.0	21.0	4.4	3	1901	Accotink, Va.....	Washington, D. C.
136081	Slp.	Edith L. Leonard.....	10	9	42.5	14.8	3.3	4	1889	Cambridge, Md.....	Baltimore, Md.
135767	Sch.	Edith W. Scott.....	42	39	61.0	21.4	5.6	7	1884do.....	Do.
200453	Sch.	Edna D.....	20	12	57.0	17.4	3.5	4	1903	Biloxi, Miss.....	New Orleans, La.
220938	MCGH	Sch.	Edna Hoyt..... ⁺	1,512	1,384	224.0	41.1	20.8	10	1920	Thomaston, Mo.....	Rockland, Mo.
216658	Sch.	Edna May.....	31	19	56.2	19.4	4.2	5	1917	Biloxi, Miss.....	New Orleans, La.
136088	Sch.	Edna E. Lookwood.....	10	9	53.6	15.3	2.7	2	1899	Tlithmans Island, Md.....	Baltimore, Md.
201403	Slp.	Edna G. Crosswell.....	6	5	37.5	13.4	3.2	4	1894	Orlolo, Md.....	Do.
136844	Slp.	Edna J. Cox.....	6	6	37.4	13.7	2.8	2	1897	Fairmount, Md.....	Annapolis, Md.
216979	LNOD	Sch.	Edna M. McKnight.....	1,320	1,203	209.4	41.2	20.3	9	1918	Camden, Me.....	Boston, Mass.
161715	KLRT	Sch.	Edna Bright Tough.....	204	194	108.0	29.4	9.1	6	1893	Cambridge, Md.....	Baltimore, Md.
136227	Sch.	Edna and Alice.....	22	21	53.4	17.0	4.6	2	1891	Rockhall, Md.....	Crisfield, Md.
136085	Sch.	Edna and Nelle.....	13	12	51.0	14.8	3.7	2	1889	Pocomoke City, Md.....	Annapolis, Md.
210820	Sch.	Edward Foster.....	20	13	55.1	18.7	3.4	5	1912	Pasagoula, Miss.....	Quilport, Miss.
8396	Sch.	Edward Leary.....	33	22	60.0	20.7	5.8	3	1866	Somerset County, Md.....	Annapolis, Md.
135042	JPTV	Bkn.	Edward May.....	885	815	165.3	35.5	21.3	13	1874	Boston, Mass.....	San Francisco, Calif.
136762	KPLB	Sch.	EDWARD SEWALL..... ⁺	3,206	2,916	332.0	45.3	25.5	29	1899	Bath, Me.....	Do.
136532	KMPQ	Sch.	Edward Smith.....	440	358	147.9	36.2	10.6	6	1896do.....	New York, N. Y.
136730	Sch.	Edward Trevo.....	93	66	81.4	22.8	7.8	4	1883	Boothbay, Me.....	Boston, Mass.
216231	LKPS	Sch.	Edward B. Winslow.....	2,046	1,906	254.1	43.3	23.9	10	1918	Bath, Me.....	Boston, Mass.
135885	Slp.	Edward O. Burton.....	15	10	40.0	16.0	4.5	2	1890	Marous Hook, Pa.....	Wilmington, Del.
135899	Sch.	Edward O. Vannaman, jr.....	15	10	41.5	15.1	4.2	4	1880	Mauricetown, N. J.....	Philadelphia, Pa.
205024	KWND	Sch.	Edward J. Lawrence.....	3,350	2,483	320.2	50.0	23.9	15	1908	Bath, Me.....	New York, N. Y.
135629	Sch.	Edward L. Martin.....	84	80	87.2	23.6	6.8	9	1882	Sussex County, Del.....	Reedville, Va.
137061	KSHN	Sch.	Edward R. Baird, jr.....	279	238	132.0	23.3	9.8	6	1903	Bothel, Del.....	Wilmington, Del.
209252	LOFJ	Sch.	Edward R. Smith..... ⁺	565	492	153.2	34.5	14.1	6	1911	Phillipsburg, Mo.....	New York, N. Y.
136892	Sch.	Edward V. Hendrixson.....	95	82	80.0	23.0	5.3	3	1901	Camford, Del.....	Baltimore, Md.
135491	Sch.	Edwin O.....	79	75	84.0	23.9	6.5	4	1881	Cambridge, Md.....	Do.
210477	LONP	Sch.	Edwin G. Farrar..... ⁺	556	484	155.2	34.8	14.2	7	1912	Phillipsburg, Me.....	Boston, Mass.
7841	Sch.	Edwin L. Pearce.....	41	39	60.5	20.8	4.6	1	1865	Brick, N. J.....	Ellsworth, Me.
7740	HQBS	Sch.	Edwin R. Kirk.....	264	224	126.0	31.0	10.1	5	1864	Keyport, N. J.....	New York, N. Y.
136784	KPRT	Sch.	Edwin and Maud.....	208	178	126.5	23.8	8.6	4	1900	Bothel, Del.....	Baltimore, Md.

¹ Formerly *schooner Margaret M. Donohue.

² Formerly

(a) British bkn. Lord Wolsley.
 (b) British bkn. Columbia.
 (c) British bkn. Lord Wolsley.
 (d) barkentine Everett G. Griggs.

³ Formerly schooner-barge N. and W. 6.

⁴ Formerly schooner St. John N. F.

MERCHANT SAILING VESSELS OF THE UNITED STATES—Continued.

Official No.	Signal letters.	Rtg.	Name of vessel.	Gross tonnage.	Net tonnage.	Length.	Breadth.	Depth.	Crew.	When built.	Where built.	Home port (where permanent document issues).
						Feet.	Feet.	Feet.				
215012		Sch.	Fesco	60	34	77.5	20.2	8.5	10	1017	Milton, Fla.	Pensacola, Fla.
136825		Slp.	Effie B.	7	7	40.3	13.5	3.4	3	1900	Orlando, Md.	Crisfield, Md.
136236		Sch.	Effie Estello	32	31	58.0	19.6	4.9	3	1876	Talbot County, Md.	Nowport News, Va.
136577		Slp.	Effie K.	9	7	40.3	14.5	3.0	3	1896	Fairmount, Md.	Alexandria, Va.
136952		Slp.	Effie May	7	5	41.0	14.0	3.0	3	1900	Chesconnessex, Va.	Crisfield, Md.
135524		Sch.	Effie M. Chaso	22	21	53.5	18.2	4.8	3	1881	Pocomoke City, Md.	Baltimore, Md.
136334		Sch.	Effie M. Laird	18	17	60.0	16.1	4.5	2	1892	Orlando, Md.	Crisfield, Md.
36590		Sch.	Elba	24	16	55.4	18.4	4.0	2	1875	Wolf River, Miss.	Gulfport, Miss.
136028		Slp.	Elbert	6	6	34.6	13.1	3.0	1	1901	Oxford, Md.	Baltimore, Md.
200483		Sch.	Elbert D.	23	14	57.0	17.4	3.9	4	1903	Blox, Miss.	New Orleans, La.
203908		Slp.	Eldora	8	7	42.3	14.4	2.9	3	1900	Deepcreek, Va.	Crisfield, Md.
216057		Slp.	El Indio	12	12	33.7	13.7	4.7	2	1918	Rio Grande, P. R.	San Juan, P. R.
218135	LRGW	Sch.	Eleanor Taylor	705	601	172.6	38.0	15.0	8	1919	Hruswick, Ga.	Brunswick, Ga.
200427	KSRJ	Sch.	Eleanor F. Bartram	1,114	920	202.4	38.8	18.9	8	1903	East Hoothbay, Me.	Boston, Mass.
222076		Sch.	Eleanor V. Robbins	42	24	62.5	21.1	5.4	0	1922	Dorchester, N. J.	Philadelphia, Pa.
208534	LBVH	Sch. y.	ELENA	206	153	112.0	26.7	17.6	22	1911	Bristol, R. I.	New London, Conn.
136012		Sch.	Elonora Russell	15	15	60.0	16.0	4.9	2	1889	Solomons Island, Md.	Annapolis, Md.
220310	MBCJ	Sch.	Elmor II	1,569	1,409	233.2	45.7	18.8	11	1920	Docket, Wash.	Seattle, Wash.
200393		Slp.	Eliso	7	7	35.6	13.6	3.3	2	1911	Fort Royal, S. C.	Beaufort, S. C.
8543		Slp.	Eliza A. Miller	15	15	37.3	15.8	4.1	2	1869	Patchogue, N. Y.	South West Harbor, Me.
136778		Sch.	Elizabeth	228	205	112.8	30.0	9.5	4	1900	Wilmington, Del.	San Juan, P. R.
135152		Sch.	Elizabeth Ann	68	65	80.2	23.8	6.4	4	1890	Barron Creek Springs, Md.	Reedville, Va.
218217	LRMT	Sch.	Elizabeth Hmdl.	767	648	178.7	36.2	15.0	7	1919	Gulfport, Miss.	New Orleans, La.
210700		Sch.	Elizabeth Carter	35	32	63.0	18.1	5.1	3	1912	Alexandria, Va.	Washington, D. C.
200891		Sch.	Elizabeth Clarke	38	29	69.3	19.2	5.5	3	1912	Washington, D. C.	Do.
202040	KVDF	Sch.	Elizabeth Dantler	424	361	134.0	25.9	15.4	7	1867	Glasgow, Scotland	Boston, Mass.
220512	MBJJ	Sch.	Elizabeth Freeman	1,095	1,510	232.0	41.5	23.1	11	1920	Thomaston, Mo.	Do.
214632	LOPC	Sch.	Elizabeth Howard	112	90	119.6	25.0	11.4	7	1916	East Hoothbay, Me.	New York, N. Y.
136075		Sch.	Elizabeth Hughes	11	7	51.8	13.2	3.6	2	1889	St. Peters Creek, Md.	Annapolis, Md.
8781		Sch.	Elizabeth R. Hoffman	30	17	55.5	19.5	4.8	0	1868	Bridgeton, N. J.	Port Townsend, Wash.
136536		Sch.	Elik	10	6	28.4	10.2	4.0	1	1896	Ballard, Wash.	Crisfield, Md.
135563		Sch.	Ella	10	18	52.1	15.5	4.7	2	1882	Baltimore, Md.	New York, N. Y.
218399		Sch.	Ella	60	57	73.0	22.5	5.0	2	1889	do	Seattle, Wash.
135638	LWDM	Sch.	Ella A.	1,595	1,413	233.4	45.7	18.5	10	1920	Docket, Wash.	Baltimore, Md.
135632	JWQP	Sch.	Ella Arnes	10	6	46.7	14.5	2.8	6	1882	Cambridge, Md.	Boston, Mass.
8725		Sch.	Ella Clifton	108	92	89.0	23.0	7.3	2	1872	St. John, New Brunswick	Bellast, Me.
210552		Sch.	Ella Endora	31	29	52.2	19.0	4.0	1	1871	Mount Desert, Me.	Crisfield, Md.
135938		Slp.	Ella G.	13	6	42.9	15.2	3.5	3	1912	Hollywood, Md.	Washington, D. C.
135887		Sch.	Ella Horton	6	6	42.4	16.0	4.4	2	1886	Morhead City, N. C.	Gulfport, Miss.
136150		Sch.	Ella Larmore	31	21	56.6	20.8	4.8	5	1890	Jordan River, Miss.	Crisfield, Md.
136920		Slp.	Ella Wilcox	10	9	48.5	15.2	3.3	5	1890	Cambridge, Md.	Orlando, Md.
135995		Sch.	Ella C. Andrews	83	38	59.0	22.0	4.7	5	1878	Pearlington, Miss.	New Orleans, La.
136851		Sch.	Ella F. Cripps	47	47	69.2	21.9	5.8	4	1900	St. Michaels, Md.	Baltimore, Md.
136307		Sch.	Ella G. Priddy	29	27	67.5	20.7	4.8	3	1892	Pocomoke City, Md.	Reedville, Va.
200559		Sch.	Ella L. Collins	5	5	26.7	11.0	3.1	2	1904	Plu Key, Fla.	Key West, Fla.
137032		Slp.	Ella S. Henderson	9	5	47.0	15.6	3.5	1	1902	Belhaven, N. O.	Elizabeth City, N. C.
216015	LJRT	Sch.	Ella Pierce Thurlow	1,505	1,348	221.2	42.0	22.3	10	1918	Rockland, Me.	Boston, Mass.
135183		Sch.	Ella and Carrio	61	37	69.0	22.8	5.4	3	1876	Dorchester County, Md.	Baltimore, Md.
201391	KTJM	Sch.	Ellen Little	699	507	158.2	39.2	11.7	8	1904	Rockland, Me.	Boston, Mass.
137019		Sch.	Ellen C. Burko	92	60	90.5	23.8	10.6	19	1902	Essex, Mass.	Galveston, Tex.
135268		Sch.	Ellen and Alco	38	36	63.0	20.0	6.8	7	1877	Gloucester County, Va.	Philadelphia, Pa.
136570	KMTP	Sch.	Ellenville	868	757	194.4	34.8	16.0	3	1896	Bath, Me.	New York, N. Y.
75732		Slp.	Ellis Hand	11	6	37.8	15.2	8.7	3	1874	Nashville, Va.	Philadelphia, Pa.
220222		Sch.	Ellora (T)	1,761	1,697	282.8	36.2	25.6	13	1879	Glasgow, Scotland	Galveston, Tex.
219191		Slp.	Elmor	8	6	40.3	13.0	2.9	2	1903	Hunting Creek, Va.	Annapolis, Md.
137041		Slp.	Elmor C.	6	6	35.0	12.2	2.8	5	1902	Oxford, Md.	Baltimore, Md.
220932		Slp.	Elmor W. Sommers	25	18	48.3	16.9	5.2	3	1920	Honga, Md.	Washington, N. C.
137036		Sch.	Elmo	44	44	72.5	19.6	8.6	7	1902	Essex, Mass.	Galveston, Tex.
209213		Slp.	Elolse	24	20	54.0	18.8	4.9	6	1911	Orlando, Md.	Gulfport, Miss.
210320		Sch.	El Roy	20	13	48.7	18.0	3.8	5	1912	Blox, Miss.	New Bern, N. C.
214421	LQJD	Sch.	Elsa	814	724	185.6	42.0	13.7	10	1916	Tacoma, Wash.	New York, N. Y.
135020		Slp.	Elsa	22	21	50.4	14.0	4.0	2	1874	Philadelphia, Pa.	Baltimore, Md.
136939		Slp.	Elsa	8	8	40.3	14.4	3.0	4	1901	Wittman, Md.	Philadelphia, Pa.
137083		Sch.	Elsa	34	16	59.5	17.8	8.0	8	1903	East Hoothbay, Me.	Tampa, Fla.
207476	LBMS	Sch.	Elsa	137	98	100.5	25.0	11.2	22	1910	Essex, Mass.	Gloucester, Mass.
207848		Slp.	Elsie May	6	6	35.8	12.6	3.0	8	1910	Orlando, Md.	Crisfield, Md.
136699		Sch.	Elsie M. Reichart	18	9	46.2	17.1	4.7	6	1898	Bridgeton, N. J.	Philadelphia, Pa.
136950		Slp.	Elsworth	8	8	39.0	14.3	3.1	5	1901	Hudson, Md.	Baltimore, Md.
211823		Slp.	Elvira	12	12	31.5	9.7	4.1	3	1913	Catano, P. R.	San Juan, P. R.
203684		Slp.	Elvira C.	7	7	41.3	14.1	3.0	4	1906	Deepcreek, Va.	Crisfield, Md.
135173	JRLN	Slp.	Elwell	1,461	1,356	212.3	39.1	24.7	15	1875	Damariscotta, Me.	Seattle, Wash.
135051	JQCP	Sch.	Elwood	116	97	104.0	26.6	7.0	3	1874	Dorchester County, Md.	Nowport News, Va.
137051		Sch.	Emilia Enos	97	68	89.0	23.9	9.5	10	1902	Essex, Mass.	Pensacola, Fla.
137038	KSCY	Sch.	Emilie	1,069	939	216.5	35.2	18.3	4	1902	Bath, Me.	Boston, Mass.

1 Formerly British barkentina Diana.
 2 Gallovidian.

3 Formerly schooner Ellanora.
 4 Formerly British schooner Ella Clifton.

5 Formerly sloop John S. Johnson.
 6 Formerly schooner Eddie.

MERCHANT SAILING VESSELS OF THE UNITED STATES—Continued.

Official No.	Signal letters.	Rig.	Name of vessel.	Gross tonnage.	Net tonnage.	Length. Feet.	Breadth. Feet.	Depth. Feet.	Crew.	When built.	Where built.	Home port (where permanent document issues).
8438		Sch.	Emille Belle	27	25	51.8	18.4	4.6	2	1863	Patchogue, N. Y.	Belfast, Mo.
8765		Sch.	Emily E. Burton	88	83	85.5	24.0	6.4	3	1871	Lewisville, Del.	Baltimore, Md.
135732	KBTN	Sch.	Emily F. Northam	332	315	131.2	33.0	10.5	6	1883	Portland, Conn.	New York, N. Y.
135468	JTWQ	Bk.	Emily F. Whitney	1,317	1,207	103.5	37.8	23.5	13	1880	Boston, Mass.	San Francisco, Calif.
90798		Sob.	Emily & Catharine	102	83	82.4	25.8	6.7	3	1875	Havre de Grace, Md.	Reedville, Va.
8734		Sch.	Emma	54	46	63.6	23.7	5.4	2	1871	Stocketon, Me.	Belfast, Me.
8914		Slp.	Emma	6	6	29.7	11.6	3.0	3	1873	Newark, Md.	Cape Charles, Va.
135299		Slp.	Emma	11	11	37.4	14.4	3.7	2	1877	South Norwalk, Conn.	Newark, N. J.
136030		Slp.	Emma	8	7	36.5	13.5	3.4	1	1889	Dividing Creek, N. J.	Bridgeport, Conn.
136945		Slp.	Emma	6	6	37.8	12.4	2.7	4	1901	Oriole, Md.	Crisfield, Md.
136715		Sch.	Emma Crawford	26	18	60.1	24.5	3.7	4	1901	Clio, La.	Crisfield, Md.
136715		Slp.	Emma Frances	7	7	41.0	14.0	2.8	4	1893	Hoopers Island, Md.	Crisfield, Md.
135775		Sch.	Emma Hand	16	9	51.8	17.0	3.5	3	1884	Wolftown, Mass.	Mobile, Ala.
136444		Cat.	Emma J.	5	5	22.5	11.0	3.5	1	1891	Osterville, Mass.	Vineyard Haven, Mass.
201897		Sch.	Emma J.	10	10	42.0	13.0	3.2	1	1905	Davis, N. C.	Beaufort, N. C.
135404		Sch.	Emma Langhammer	28	20	57.6	18.2	5.4	8	1880	Dorchester County, Md.	Baltimore, Md.
136925		Slp.	Emma May	7	7	41.8	14.1	3.6	5	1901	Oriole, Md.	Do.
136421		Sch.	Emma Reis	26	25	60.0	18.0	4.4	2	1894	Millford, Del.	Wilmington, Del.
135247		Sch.	Emma Temple	43	45	69.7	21.4	5.3	6	1876	Queen Anne County, Md.	Crisfield, Md.
136926		Sch.	Emma A. Faulkner	52	52	71.4	23.1	6.3	8	1901	Tilghmans Island, Md.	Baltimore, Md.
8014		Sch.	Emma C. Lore	18	10	50.3	16.5	4.0	2	1801	Newport, N. J.	Philadelphia, Pa.
202857		Sch.	Emma F. Newcomb	33	18	61.1	20.5	5.5	6	1900	Greenwich, N. J.	Do.
135534		Sch.	Emma J. Mestler	24	13	62.0	20.3	4.1	4	1887	Madisonville, La.	New Orleans, La.
228597		Sch.	Emma L. Evans	59	35	77.0	22.5	6.3	8	1923	Dorchester, N. J.	Philadelphia, Pa.
136713		Slp.	Emma M. Bradshaw	6	6	38.0	11.6	3.3	1	1898	Crisfield, Md.	Newport News, Va.
136274		Sch.	Emma P. Clemens	11	10	37.5	14.0	3.4	3	1892	Biloxi, Miss.	Gulfport, Miss.
136990		Sch.	Emma R. Faunce	13	10	42.7	14.0	4.4	3	1902	Palmora, Md.	Annapolis, Md.
135741		Sch.	Emma V. Willis	45	43	64.0	22.1	6.3	3	1883	St. Michaels, Md.	Do.
136232		Sch.	Emma and Helen	94	62	84.7	23.0	9.2	14	1891	Essex, Mass.	Providence, R. I.
210526		Slp.	Emmer	6	6	32.0	11.5	3.0	2	1912	Key West, Fla.	Key West, Fla.
208667	LBVP	Sch. y.	ENCHANTRESS	191	171	118.4	27.1	10.6	24	1911	Neponset, Mass.	New York, N. Y.
136091	KNPH	Sch.	Enterprise	901	838	104.0	35.0	17.0	4	1888	Noank, Conn.	Philadelphia, Pa.
206146		Sch.	Enterprise	7	32	71.7	21.4	5.3	2	1900	Deer Isle, Me.	Belfast, Me.
205049		Slp.	Entusiasmo	7	7	35.0	13.0	3.8	3	1908	Mayaguez, P. R.	San Juan, P. R.
136030		Sch.	Ephraim Mulford	33	20	60.0	19.3	5.8	4	1889	Bridgeton, N. J.	Philadelphia, Pa.
136511		Slp.	Eretha Murray	7	7	44.8	14.5	3.0	4	1897	Mount Vernon, Md.	Annapolis, Md.
136081	KNJT	Sch.	Eretha	574	498	174.0	37.0	12.8	8	1898	Mayaguez, P. R.	San Francisco, Calif.
216057		Sch.	Erethina	52	52	81.0	23.0	7.8	6	1917	Cambridge, Md.	San Juan, P. R.
136914		Sch.	Ermie	6	6	37.2	14.5	3.0	3	1901	Bath, Me.	Baltimore, Md.
136914	KNQF	Sch.	ERBINE M. PHELPS (T)†	3,029	2,681	312.1	45.2	25.6	13	1898	Bath, Me.	Los Angeles, Calif.
136276		Sch.	Ervyn Lugo	127	121	61.0	27.4	8.4	3	1892	New London, Conn.	Glocester, Mass.
135572		Sch.	Escort No. 2	230	200	92.0	22.2	13.0	3	1882	Coos Bay, Oreg.	Ketchikan, Alaska.
136328		Sch.	Eaporanza	7	7	26.0	12.5	2.8	2	1895	Tampa, Fla.	Key West, Fla.
221783		Sch.	Espuna	8	7	77.5	27.4	7.0	5	1921	Fajardo, P. R.	San Juan, P. R.
135053		Sch.	Estella	40	38	59.0	21.4	5.5	3	1874	Absecon, N. J.	Wilmington, Del.
92977	KPJQ	Sch.	Estella Krieger	1,172	1,017	184.8	40.3	18.9	9	1890	Thomaston, Me.	Boston, Mass.
95504	JSTH	Sch.	Esther	287	250	130.2	28.0	10.5	8	1877	Norfolk, Va.	Seattle, Wash.
221846		Slp.	Esther	8	7	35.3	13.3	3.0	2	1921	Beaufort, S. C.	Beaufort, S. C.
135940	KDWB	Sch.	Esther Hulme	428	388	134.6	34.0	9.0	7	1887	Eureka, Calif.	San Francisco, Calif.
213515		Slp.	Esther Iur	10	8	48.5	15.8	3.3	5	1900	Champ, Md.	Crisfield, Md.
218206	LRKD	Sch.	Esther K.	1,001	905	186.5	38.0	18.7	0	1910	Dennysville, Me.	Rockland, Me.
213961	LFTR	Sch.	Esther Melbourne	776	653	179.0	37.0	15.0	8	1910	Bath, Me.	New York, N. Y.
137027		Sch.	Esther Redding	22	13	64.0	18.1	3.0	5	1902	Biloxi, Miss.	Gulfport, Miss.
212362		Slp.	Esther W.	30	25	55.6	20.1	5.5	0	1914	Oriole, Md.	Crisfield, Md.
223110		Sch.	Estrella	8	8	37.0	11.8	4.4	3	1922	Hoqueron, P. R.	San Juan, P. R.
136228		Slp.	Ethel	7	7	38.5	13.4	3.6	4	1891	Pocomoke City, Md.	Reedville, Va.
200320		Sch.	Ethel D.	15	7	48.0	16.3	3.4	4	1909	Biloxi, Miss.	New Orleans, La.
206281		Slp.	Ethel May	6	5	35.0	12.0	3.5	1	1903	Jamesville, Va.	Cape Charles, Va.
136273		Slp.	Ethel R.	5	5	20.3	12.0	2.5	1	1882	Islip, N. Y.	New York, N. Y.
202011		Sch.	Ethel Redding	18	10	52.4	18.8	3.0	4	1905	Biloxi, Miss.	Gulfport, Miss.
201810		Sch.	Ethel Vall.	18	12	54.0	16.3	4.0	2	1905	Solomons, Md.	Annapolis, Md.
137012		Sch.	Ethelbert	22	22	48.0	15.2	4.3	1	1902	St. Peterburg, Fla.	Tampa, Fla.
136943		Slp.	Ethelyn Dryden	9	9	45.0	15.5	3.9	5	1901	Pocomoke City, Md.	Crisfield, Md.
202020		Slp.	Etna	6	6	38.0	13.7	3.0	8	1905	Crisfield, Md.	Reedville, Va.
135144		Sch.	Etta	31	30	62.0	20.5	4.0	2	1875	St. Michaels, Md.	Annapolis, Md.
136940		Slp.	Etta	7	7	38.5	14.0	2.7	6	1901	Cambridge, Md.	Crisfield, Md.
136995		Cat.	Etta G.	5	5	28.3	11.4	3.0	1	1900	Port Republic, N. J.	Philadelphia, Pa.
136932		Slp.	Etta and Aelo	5	5	37.8	13.5	3.0	3	1897	Wingate, Md.	Do.
135257		Sch.	Ettie A. Lee	43	41	68.0	21.0	5.2	1	1870	Freeport, Fla.	Pensacola, Fla.
221860	MDJF	Bk.	Eugenia Emilia	1,053	957	217.4	35.2	20.1	48	1870	Dumbarton, Scotland	New Bedford, Mass.
200241	LCFII	Sch.	Eugenia Hooper	730	688	198.6	32.1	12.7	3	1911	Chesapeake City, Md.	Wilmington, Del.
135381		Sch.	Eugenie	94	89	79.2	24.1	6.8	3	1883	Millbridge, Me.	Rockland, Me.
8968		Sch.	Eugie	82	64	94.0	24.0	5.9	3	1872	Dorchester County, Md.	Baltimore, Md.
200164		Slp.	Eula C.	8	8	35.2	13.5	3.4	2	1909	Wysocking, N. C.	Washington, N. C.

† Formerly (a) ship Emily F. Whitney.
 † Formerly (b) British ship Emily F. Whitney.
 † Formerly schooner Murray Vandiver.

‡ Formerly schooner Mary T. Quinby.
 ‡ Formerly schooner Harriet G.
 ‡ Formerly schooner Charles D. Loveland.

‡ Formerly (a) Danish bark Corloannus.
 ‡ Formerly (b) Panaman bark Tiburnus.
 ‡ Rebuilt, 1898.

MERCHANT SAILING VESSELS OF THE UNITED STATES—Continued.

Official No.	Signal letters.	Rtg.	Name of vessel.	Gross tonnage.	Net tonnage.	Length.	Breadth.	Depth.	Crew.	When built.	Where built.	Home port (where permanent document issues).
						Feet.	Feet.	Feet.				
137006		Sch.	Eula K.	13	10	60.0	16.8	4.6	2	1902	Elizabeth City, N. C.	Baltimore, Md.
136396		Sch.	Eulalia	40	38	69.8	19.8	5.2	2	1893	Cambridge, Md.	Do.
8687		Slp.	Eureka	18	17	47.3	17.5	4.0	4	1870	Sayville, N. Y.	Reedville, Va.
136157		Sch.	Euroka	19	11	47.7	17.7	3.8	3	1890	Biloxi, Miss.	New Orleans, La.
136634		Slp.	Eva	5	5	37.0	13.1	2.6	3	1897	Fairmount, Md.	Crisfield, Md.
136840		Sch.	Eva	7	7	39.1	12.9	3.1	5	1890	Cambridge, Md.	Baltimore, Md.
212847		Slp.	Eva	5	5	24.5	10.7	4.2	2	1914	Fajardo, P. R.	San Juan, P. R.
135529		Sch.	Eva Bramble	23	16	61.5	16.3	4.8	2	1881	Dorchester County, Md.	Reedville, Va.
135571		Sch.	Eva Hall	19	17	58.4	15.7	4.3	2	1882	do.	Crisfield, Md.
8551		Slp.	Eva C.	7	7	30.8	12.6	3.9	1	1869	Greenwich, Conn.	Bridgeport, Conn.
202684		Sch.	Eva Foster	18	12	52.7	19.2	3.9	5	1905	Boranton, Miss.	Gulfport, Miss.
200462		Slp.	Eva M.	7	5	31.2	13.3	3.2	1	1903	Belhaven, N. C.	Washington, N. C.
135804		Slp.	Eva Sullivan	9	9	41.6	14.5	3.2	3	1884	Tilghmans Island, Md.	Wilmington, Del.
130579		Sch.	Eva A. Roberts	6	5	39.9	12.2	2.7	4	1896	Bishops Head, Md.	Crisfield, Md.
135473	JVCD	Sch.	Eva D. Rose	104	99	89.3	23.6	7.3	4	1880	Mauricetown, N. J.	Baltimore, Md.
136016		Sch.	Eva S. Cullison	48	35	70.5	21.0	6.2	2	1883	Baltimore, Md.	Newport News, Va.
136208		Sch.	Evelyn	27	26	46.7	20.6	4.3	1	1892	Mary Esther, Fla.	Pensacola, Fla.
130240		Sch.	Evelyn	6	6	47.2	11.0	2.9	1	1891	Smyrna, N. C.	Beaufort, N. C.
130933		Slp.	Evelyn	7	7	39.2	15.2	2.8	4	1901	Wittman, Md.	Gulfport, Md.
210317		Sch.	Evelyn Desporte	22	13	52.7	15.0	3.8	5	1912	Biloxi, Miss.	Gulfport, Miss.
201584		Sch.	Everett	8	8	34.5	15.5	3.6	2	1894	Tilton, S. C.	Beaufort, S. C.
130278		Sch.	Everett Hays	39	37	60.0	19.2	6.0	2	1892	Benicia, Cal.	Unalaska, Alaska.
130654		Slp.	Everett A. Conary	6	5	28.0	9.5	6.0	2	1894	Friendship, Md.	Stonington, Me.
130615		Slp.	Ewing Bradshaw	7	7	33.0	13.0	3.2	3	1897	Crisfield, Md.	Crisfield, Md.
130600		Sch.	Excel	44	34	68.0	22.3	4.5	4	1889	Handaboro, Miss.	Gulfport, Miss.
136271		Slp.	Excel	8	8	36.0	15.4	4.4	4	1892	Goshen, N. J.	Philadelphia, Pa.
212127	LDKN	Sch.	Exeter	1,780		256.0	43.0	20.0	7	1914	Noank, Conn.	Do.
135576		Slp.	Expert	12	7	37.0	15.4	4.1	1	1882	Bayport, N. Y.	Alexandria, Va.
F.												
121241		Sch.	F. Orsini	17	9	45.6	16.3	3.8	3	1902	Biloxi, Miss.	Gulfport, Miss.
204564		Slp.	F. C. Lewis, Jr.	6	6	39.0	14.6	3.0	3	1907	Hopkins, Va.	Crisfield, Md.
120503	JWLK	Sch.	F. C. Pendleton	408	346	145.7	33.2	12.3	5	1882	Bangor, Me.	Belfast, Me.
120236		Sch.	F. C. Todd	21	19	54.0	19.0	4.6	1	1875	Pocomoke City, Md.	Crisfield, Md.
121209		Slp.	F. F. Carpenter	9	9	46.0	15.9	3.9	5	1901	Deals Island, Md.	Do.
130003		Sch.	F. M. Knapp	384	365	155.0	28.6	11.6	6	1867	Ferryburg, Mich.	Marquette, Mich.
120923	KLNR	Sch.	F. R. Sharp	199	182	124.3	28.0	8.7	5	1892	Tottenville, N. Y.	New York, N. Y.
85255	JMDV	Sch.	F. P. Murphy	137	123	100.0	27.0	7.0	4	1873	Baltimore, Md.	Reedville, Va.
211151		Sch.	Falhaven	216	172	100.4	27.3	11.0	7	1921	Falhaven, Mass.	Providence, R. I.
222562		Sch.	Fairy Queen	170	141	97.4	26.3	11.5	0	1912	do.	Do.
209611	MDTL	Sch.	Fairy Queen	24	23	53.6	18.0	3.7	5	1912	Biloxi, Miss.	Gulfport, Miss.
217608		Sch.	Fa Jordna	24	24	49.3	16.6	3.5	5	1910	Moyaguet, P. R.	San Juan, P. R.
209403	ICGF	Sch.	Fall River	1,750	1,545	262.4	44.1	20.5	4	1911	Bath, Mo.	Fall River, Mass.
121138	KPWL	Sch.	Falls of Clyde (T)	1,809	1,748	260.1	46.0	23.5	22	1878	Port Glasgow, Scotland	San Francisco Calif.
218022	LRBV	Sch.	Falmouth	2,238	2,073	274.2	46.2	21.4	5	1919	Bath, Me.	Fall River, Mass.
120560		Sch.	Fannie	7	7	44.2	16.3	2.6	1	1886	Smyrna, N. C.	Washington, N. C.
121514		Sch.	Fannie	22	19	58.0	16.0	3.1	2	1921	Alexandria, Va.	Alexandria, Va.
121014		Slp.	Fannie F.	28	29	69.2	20.0	4.2	6	1896	Wicasset, Me.	Portland, Me.
263385		Slp.	Fannie Edon	30	27	49.3	22.1	4.4	5	1906	Crescent, Ga.	Savannah, Ga.
120565		Sch.	Fannie Inaley	69	56	78.0	23.2	6.0	3	1883	Church Creek, Md.	Baltimore, Md.
121088		Slp.	Fannie F. Bradshaw	6	6	36.7	12.4	3.2	4	1898	Ewell, Md.	Cape Charles, Va.
9849		Sch.	Fannie F. Hall	93	89	88.0	25.2	6.9	2	1867	Stockton, Me.	Boston, Mass.
261328		Slp.	Fannie L. Daugherty	8	8	41.3	15.0	3.6	4	1904	Crisfield, Md.	Crisfield, Md.
121030		Sch.	Fannis T. Harrington	10	7	47.8	13.4	3.4	5	1896	Taylor's Island, Md.	Baltimore, Md.
121271		Sch.	Fanno Belle Atwood	128	84	99.6	24.3	11.6	2	1903	Essex, Mass.	New Bedford, Mass.
120627	KDFP	Sch.	Fanno and Fay	233	198	117.5	30.8	8.8	4	1885	New London, Conn.	Tampa, Fla.
120508	JWMR	Sch.	Fanny Dutard	265	252	126.5	31.0	10.8	7	1882	San Francisco, Calif.	Seattle, Wash.
120728		Sch.	Fanny Lowry	16	15	58.0	16.6	4.4	4	1888	Tilghmans Island, Md.	Crisfield, Md.
121056		Sch.	Fanny Myers	35	21	57.0	19.0	6.2	2	1897	Dorchester, N. J.	Annapolis, Md.
202291		Sch.	Farewell	18	11	51.6	18.8	3.7	5	1905	Biloxi, Miss.	Gulfport, Miss.
220536		Sch.	Farmer's Friend	37	37	71.6	16.1	3.1	3	1920	Alexandria, Va.	Alexandria, Va.
121050		Slp.	Father and Son	7	7	38.6	13.0	3.2	4	1897	Crisfield, Md.	Do.
121053		Slp.	Father and Son	6	6	38.7	13.5	2.8	4	1897	Toddville, Md.	Crisfield, Md.
121161		Sch.	Fawn	29	29	44.2	16.1	8.0	1	1900	Pearson, Wash.	San Diego, Calif.
203549		Slp.	Fay	7	6	42.0	14.0	3.0	2	1906	Deeporeek, Va.	Cape Charles, Va.
120823		Slp.	Fearless	6	6	35.4	12.5	2.2	2	1890	Matagorda, Tex.	Port Lavaca, Tex.
121169	KQLG	Sch.	Fearless	736	653	182.5	38.5	14.5	9	1900	Hogulam, Wash.	Mobile, Ala.
9769		Sch.	Federal Hill	72	68	84.1	23.4	6.5	4	1856	Baltimore, Md.	Crisfield, Md.
120722	KHBR	Sch. y.	Fenella	41	41	57.2	17.0	9.0	2	1888	New London, Conn.	Providence, R. I.
215500		Sch.	Ferda	27	19	55.6	19.0	4.0	5	1917	Pascagoula, Miss.	Gulfport, Miss.
206653	LBFW	Ywl. y.	Feu-Pollet	24	24	43.0	14.8	6.1	2	1909	New York, N. Y.	New York, N. Y.
216379		Sch.	Fe-y Esperanza	10	10	39.0	13.7	4.9	3	1918	Rincon, P. R.	San Juan, P. R.
120097		Sch.	Finback	5	5	46.7	11.0	2.7	3	1873	Somerset County, Md.	Crisfield, Md.
220007	MDLV	Ik.	FIORE	1,611	1,452	244.6	38.2	20.4	15	1892	Glasgow, Scotland	Jacksonville, Fla.

1 Formerly schooner Gan. E. A. Travers.

2 Formerly (a) British ship Falls of Clyde. (b) Hawaiian ship Falls of Clyde.

3 Formerly (a) Norwegian bark Sigurd. (b) Norwegian bark Fiore.

MERCHANT SAILING VESSELS OF THE UNITED STATES—Continued.

Official No.	Signal letters.	Rtg.	Name of vessel.	Gross tonnage.	Net tonnage.	Length.	Breadth.	Depth.	Crew.	When built.	Where built.	Home port (where permanent document issued).
						Feet.	Feet.	Feet.				
121251		Sch.	Fish Hawk.....	91	60	56.2	24.4	10.2	9	1902	Quincy, Mass.....	Pensacola, Fla.
215917	LJNV	Sch.	Fischas.....†	482	399	156.0	35.6	12.7	19	1918	Pascagoula, Miss.....	Gulfport, Miss.
9627		Slp.	Filrt.....	16	15	45.5	16.0	4.6	6	1866	East Lyme, Conn.....	North Amboy, N. J.
9907		Slp.	Filrt.....	10	5	37.0	12.1	3.6	6	1866	Crisfield, Md.....	Wilmington, Del.
121135	KPVL	*Sch.	Flora.....	865	769	185.2	35.1	17.3	33	1900	Bath, Me.....	Boston, Mass.
201273		Slp.	Flora B.....	7	6	39.2	13.2	3.9	3	1904	Fairmount, Md.....	Crisfield, Md.
120420		Slp.	Flora Elele.....	35	26	65.2	10.8	5.4	3	1880	Islip, N. Y.....	Washington, D. C.
120918		Sch.	Flora Kirwan.....	67	51	80.2	23.8	6.6	6	1892	Baltimore, Md.....	Baltimore, Md.
205684		Slp.	Flora A. Price.....	23	18	56.2	18.4	4.3	3	1910	Charm, Md.....	Crisfield, Md.
205684		Sch.	Flora J. Sears.....	77	46	81.4	21.5	9.4	3	1904	Essex, Mass.....	Pensacola, Fla.
120400		Sch.	Flora and Agnes.....	71	56	80.0	23.6	6.2	3	1880	Pocomoke City, Md.....	Baltimore, Md.
21536		Sch.	Florence.....	45	43	71.0	21.6	5.1	1	1887	Somerset County, Md.....	Do.
121144		Sch.	Florence.....	44	33	73.0	21.2	6.0	3	1900	Solomons, Md.....	Do.
121178		Sch.	Florence.....	6	6	33.6	11.2	2.4	1	1900	Mitthells Point, Tex.....	Port Lavaca, Tex.
121745		Slp.	Florence.....	8	7	37.2	14.1	3.2	4	1914	Fishing Creek, Md.....	Crisfield, Md.
120804	KHMD	Sch.	Florence A.....	164	126	96.5	27.4	7.2	4	1890	Cherryfield, Me.....	Baltimore, Md.
215673		Sch.	Florence Elliott.....	455	440	201.9	23.6	10.7	1	1917	Seaford, Del.....	Philadelphia, Pa.
207249		Sch.	Florence Erickson.....	38	30	60.0	20.0	6.2	6	1910	Leahurst, N. J.....	Do.
120803		Sch.	Florence Northam.....	26	24	65.0	17.0	5.0	2	1890	Solomons Island, Md.....	Annapolis, Md.
120900		*Slp.	Florence A. Harnden.....	27	25	50.9	17.3	3.8	5	1892	Woolwich, Me.....	Rockland, Me.
215825	LJGN	Sch.	Florence B. Phillips.....†	671	563	177.5	36.9	13.5	7	1917	Camden, Me.....	New York, N. Y.
207669		Slp.	Fly.....	9	9	36.0	11.2	4.6	1	1896	Hoboken, N. J.....	Bridgeport, Conn.
208403	LBTW	Slp. y.	Flying Cloud.....	28	23	50.0	14.0	6.6	4	1911	Bristol, R. I.....	New York, N. Y.
211225	LQWP	Sch. y.	Flying Cloud.....	46	38	73.0	17.4	9.8	8	1913	Hoston, Mass.....	Do.
121000	KMJF	*Sch.	Forest Belle.....	1,333	1,271	224.6	42.1	18.2	4	1895	Bath, Me.....	Do.
216276	LTVB	Bkn.	Forest Dream.....	1,604	1,427	242.4	44.0	18.9	13	1919	Aberdeen, Wash.....	Seattle, Wash.
219452	LVGK	Bkn.	Forest Friend.....	1,614	1,435	243.3	44.0	19.2	14	1919do.....	Do.
121149	KQGT	Sch.	Forest Home.....	763	682	173.4	40.0	15.2	9	1900	Marshfield, Oreg.....	San Francisco, Calif.
219131	LTKF	Bkn.	Forest Pride.....	1,600	1,424	241.5	44.0	19.2	15	1919	Aberdeen, Wash.....	Seattle, Wash.
211165	KQMG	Sch.	Forster.....	633	598	184.0	39.6	13.6	10	1900	Alameda, Calif.....	San Francisco, Calif.
220724	MBRN	Sch.	Fort Laramie.....†	2,240	2,140	266.5	46.0	24.1	15	1919	North Bend, Oreg.....	Do.
220737	MBRT	*Sch.	Fort Pierce.....	2,190	2,007	267.3	46.0	23.6	5	1919	So. Jacksonville, Fla.....	New York, N. Y.
120547		Sch.	Fortuna.....	15	80	98.8	22.5	11.9	9	1883	Brooklyn, N. Y.....	Galveston, Tex.
207136		Sch.	Foucher D.....	84	7	47.8	16.3	3.4	4	1910	Biloxi, Miss.....	New Orleans, La.
203566		Slp.	Four Brothers.....	14	7	41.6	14.0	3.0	1	1906	Deepcreek, Va.....	Copa Charles, Va.
106521	KFOB	Sch.	Fox.....	342	266	145.0	35.0	9.4	10	1888	Fairhaven, Calif.....	San Francisco, Calif.
121055		Sch.	Fram.....	7	7	29.3	9.5	3.3	1	1897	Edison, Wash.....	Tacoma, Wash.
120615		Sch.	Franc Miner.....	45	43	68.0	17.3	5.0	2	1885	Fort Howard, Wis.....	Milwaukee, Wis.
217329		Slp.	Frances.....	10	9	34.6	14.0	3.7	1	1918	Charleston, S. C.....	Charleston, S. C.
204270		Slp.	Frances Y.....	9	6	29.6	14.7	3.8	2	1907	Thunderbolt, Ga.....	Beaufort, S. C.
216927	LMWH	Sch.	Francis L. Taussig.....	1,080	972	193.7	38.8	19.0	8	1918	Boothbay Harbor, Me.....	Boston, Mass.
121101		Sch.	Francis J. Daniels.....	15	10	50.2	15.4	3.6	1	1899	Smyrna, N. C.....	Washington, N. C.
215905	LJNM	Sch.	Francis J. McDonald.....†	1,059	965	201.9	37.1	18.8	9	1917	Noank, Conn.....	Wilmington, Del.
120111		Sch.	Francis J. Ruth.....	60	57	73.0	23.2	6.7	3	1871	Dorchester County, Md.....	Annapolis, Md.
120293		Sch.	Francis T. Nicholls.....	27	19	59.7	18.8	3.9	3	1877	Biloxi, Miss.....	Gulfport, Miss.
201610		Sch.	Francis V. Sylvia.....	95	64	85.0	21.7	10.2	14	1904	Essex, Mass.....	Pensacola, Fla.
219620		Sch.	Francisco.....	6	6	37.0	10.6	4.2	3	1920	Puerto Real de Cabo Rojo, P. R.	San Juan, P. R.
120556		Sch.	Frank Bateman.....	45	43	70.4	20.6	5.1	4	1883	Oxford, Md.....	Philadelphia, Pa.
205707	KWRG	Sch.	Frank Brainerd.....†	254	198	123.4	30.9	8.7	4	1908	Rockland, Me.....	Portland, Me.
214969	LQWS	Sch.	Frank A. Moroy.....†	574	481	163.0	35.4	14.7	7	1917do.....	Boston, Mass.
202652		Sch.	Frank L. Lewis.....	17	8	53.3	19.3	3.4	6	1905	Biloxi, Miss.....	Gulfport, Miss.
200738		Sch.	Frank S. Anderson.....	50	42	70.7	25.1	4.7	6	1904	Freeport, Fla.....	New Orleans, La.
120913		Sch.	Frank S. Perco.....	24	12	51.0	15.4	6.8	2	1892	Gloucester, Mass.....	Belfast, Me.
121076	KNLG	*Sch.	Franklin.....	910	842	194.0	34.8	17.6	4	1898	Noank, Conn.....	Philadelphia, Pa.
121202		Slp.	Franklin.....	7	7	38.7	13.4	2.7	3	1901	Hudson, Md.....	Baltimore, Md.
120714		Sch.	Fred Gross.....	18	12	49.3	17.0	4.3	2	1888	Bayou de Lille, Miss.....	New Orleans, La.
121109	KPHL	Sch.	Fred J. Wood.....	681	601	181.0	38.1	14.0	9	1899	Hogulam, Wash.....	San Francisco, Calif.
93102	KQNG	Sch.	Fred W. Thurlow.....†	1,191	1,042	195.0	40.2	18.4	9	1901	Bath, Me.....	Boston, Mass.
121203		Slp.	Freddie.....	7	7	38.6	13.1	2.8	4	1901	Hudson, Md.....	Baltimore, Md.
120762		Sch.	Freddie.....	16	12	55.2	13.8	4.1	8	1889	Smyrna, N. C.....	Beaufort, N. C.
121099		Slp.	Freddie L. Bennett.....	8	8	42.0	14.5	3.2	4	1890	Inverness, Md.....	Crisfield, Md.
121266	KSLB	Bkn.	Frederic L. Duggan.....†	1,137	981	195.5	39.4	18.2	11	1903	Bath, Me.....	New Orleans, La.
221593	MDCQ	Sch.	Frederick.....	2,301	2,198	267.3	46.0	23.6	6	1921	South Portland, Me.....	Baltimore, Md.
216546	LMCN	Sch.	Frederick J. Lovatt.....†	510	446	149.3	34.2	14.4	7	1918	Boothbay Harbor, Me.....	Machias, Me.
13400		Slp. y.	Fredonia.....	22	21	48.2	18.6	4.8	3	1867	Greenport, N. Y.....	Rockport, Me.
120658		Sch.	Freeman.....	13	7	39.7	14.6	4.5	6	1886	Smiths Landing, N. J.....	Philadelphia, Pa.
217683	LQFR	Sch.	Freeman.....	1,070	959	192.4	39.0	19.4	9	1919	Rockland, Me.....	Boston, Mass.
215762	LJFQ	Sch.	Fullert Ship.....†	686	607	175.9	36.6	14.2	8	1917	Phillipsburg, Me.....	Rockland, Me.
121230	KRTS	*Sch.	Fullerton (T).....	1,554	1,494	235.0	42.5	19.5	13	1902	Alameda, Calif.....	Los Angeles, Calif.
207903		Slp.	Fullton T. Mster.....	20	14	62.8	18.1	4.5	6	1910	Deals Island, Md.....	Baltimore, Md.

† Formerly schooner Remedy.
 † Formerly schooner-yacht Radiant.
 † Formerly schooner Allen A.
 † Composite.

† Formerly schooner Dawn.
 † Formerly schooner May V. Neville.
 † Formerly schooner Ada Cliff.

† Formerly sloop Josie R. Smith.
 † Formerly sloop-yacht Sunbeam.
 † Formerly schooner Alice M. Kafka.

MERCHANT SAILING VESSELS OF THE UNITED STATES—Continued.

Official No.	Signal letters.	Rig.	Name of vessel.	Gross tonnage.	Net tonnage.	Length.	Breadth.	Depth.	Crew.	When built.	Where built.	Home port (where permanent document issues).
G.												
205816		Sch.	G. A. Anderson	7	7	43.5	14.3	2.9	4	1908	Bishops Head, Md.	Crisfield, Md.
85735		Sch.	G. A. Kirwan	44	42	66.3	21.8	6.4	3	1882	Madison, Md.	Baltimore, Md.
219185	L/TNM	Sch.	G. A. Kohler	1,462	1,365	212.2	40.0	21.2	21	1919	Wilmington, Del.	Do.
86590		Sch.	G. A. Zirkot	10	10	54.3	14.8	3.6	6	1901	Ortolo, Md.	Crisfield, Md.
86596		Sch.	G. C. Williams	8	8	41.3	15.7	4.2	5	1901	Crisfield, Md.	Do.
205616		Sch.	G. G. Vetra	8	8	39.9	13.8	3.1	3	1908	Wenona, Md.	Do.
206985	LBHC	Sch.	G. J. Cherry	533	468	150.3	33.7	13.9	2	1909	Phillpsburg, Me.	New York, N. Y.
86013		Sch.	G. P. Leathorbury	8	8	53.6	11.7	3.0	1	1882	St. Poters Creek, Md.	Newport News, Va.
86583		Sch.	G. W. Bonnett	27	26	68.8	20.8	5.6	2	1901	Inverness, Md.	Baltimore, Md.
85366		Sch.	G. W. Crist	21	14	40.3	17.4	4.7	5	1874	Bridgeton, N. J.	Philadelphia, Pa.
85372		Sch.	G. W. Glenn	10	12	52.6	16.5	3.6	7	1884	Accomac County, Va.	Crisfield, Md.
80131	KJDM	Sch.	Galleo	354	328	132.5	33.5	12.7	7	1891	Benicia, Calif.	San Francisco, Calif.
86576	KRBQ	Sch.	Gambler	726	626	183.7	39.0	13.8	8	1901	Port Blakely, Wash.	Do.
86663	KSII	Sch.	Garthner G. Deering	1,952	1,714	251.6	44.4	25.1	10	1903	Bath, Me.	Bath, Me.
39382		Sch.	Garibaldi	83	83	78.0	24.3	6.4	4	1869	New Liverpool Mich.	Detroit, Mich.
221563	MDCH	Sch.	Garrett	2,301	2,152	267.3	46.0	23.6	6	1921	Newington, N. J.	Baltimore, Md.
220816	MBVR	Sch.	Gauntlet	11	10	34.0	13.4	4.4	2	1874	Boston, Mass.	Key West, Fla.
85443		Sch.	Gaviota	287	203	127.6	31.1	11.7	6	1920	Catano, P. R.	San Juan, P. R.
85699		Sch.	General Hancock	16	10	44.7	15.0	5.5	7	1880	Key West, Fla.	Tampa, Fla.
215923		Sch.	Gen. Knox	1,587	1,550	251.1	42.4	21.8	4	1881	Thomaston, Mo.	New York, N. Y.
10797		Sch.	General Pershing	46	40	70.0	22.7	5.8	3	1917	White Haven, Md.	Baltimore, Md.
85010		Sch.	General Torbert	99	94	60.5	24.4	6.2	3	1866	Greensboro, Md.	New York, N. Y.
86318		Sch.	Genesta	13	9	47.4	15.8	2.8	4	1885	Cambridge, Md.	Baltimore, Md.
86230	KLND	Sch.	Genesta	13	9	47.4	15.8	2.8	4	1895	Newport News, Va.	Newport News, Va.
216359	LKSB	Sch.	Geneva	495	451	150.0	36.3	14.0	8	1892	Bonella, Calif.	Mobile, Ala.
205030		Sch.	Geneva Kathleen	583	542	162.9	36.8	13.2	7	1918	Beaumont, Tex.	Port Arthur, Tex.
85356		Sch.	Geneva May	15	11	46.8	16.6	3.9	5	1908	Wenona, Md.	Crisfield, Md.
85276		Sch.	Geneva Newcomb	9	9	46.8	16.6	3.9	5	1908	Wenona, Md.	Do.
86400		Sch.	Genoa	730	604	188.0	34.1	13.2	7	1873	Taylor's Island, Md.	Do.
215616		Sch.	George	10	5	33.0	12.5	3.1	2	1897	Cleveland, Ohio.	Port Huron, Mich.
85388	KCSW	Sch.	George	14	11	60.9	13.0	2.4	2	1917	New Haven, Conn.	Bridgeton, Conn.
160359		Sch.	George	1,837	1,680	240.7	42.4	25.2	18	1884	Alexandria, Va.	Alexandria, Va.
85348	JQBG	Sch.	George Curtis	67	64	79.5	25.5	6.0	4	1885	Waldoboro, Me.	San Francisco, Calif.
86508		Sch.	George Moss	917	881	172.6	35.0	20.4	4	1874	Athens, N. Y.	Hartford, Conn.
85818		Sch.	Geo. Moon	22	16	53.6	18.0	4.5	3	1900	Mystic Bridge, Conn.	New York, N. Y.
86264		Sch.	Geo. Glover	10	9	52.6	14.1	3.5	4	1883	Smyrna, N. C.	Wilmington, N. C.
86565	KSIM	Sch.	George Todd	10	9	52.6	14.1	3.5	4	1883	Crisfield, Md.	Crisfield, Md.
86110	KTOR	Sch.	Geo. B. Owen	744	706	196.0	34.0	13.2	6	1893	West Bay City, Mich.	Port Huron, Mich.
86264		Sch.	George F. Billings	1,260	1,103	224.0	42.4	13.3	12	1903	Port Blakely, Wash.	San Francisco, Calif.
86565		Sch.	George E. Kinok	360	460	157.8	36.4	12.6	6	1904	Myrtle, Conn.	New London, Conn.
85813		Sch.	George F. Carman	36	30	55.7	19.1	6.0	3	1865	Patchogue, N. Y.	Fall River, Mass.
86363		Sch.	George H. Bunker	21	20	55.6	17.0	4.8	1	1853	Pocomoke City, Md.	Reedville, Va.
85223		Sch.	GEORGE H. CORLISS	3,259	3,124	352.0	44.2	22.3	8	1896	Chicago, Ill.	Duluth, Minn.
86314	KMGT	Sch.	George H. Meekins	80	62	82.5	24.0	6.7	3	1872	Dorchester County, Md.	Baltimore, Md.
85905		Sch.	George R. Bradford	142	135	96.4	27.4	8.0	6	1895	Essex, Mass.	Gloucester, Mass.
201520	KTLS	Sch.	Geo. R. Marshall	9	9	50.7	14.3	3.0	6	1885	Monk, Md.	Reedville, Va.
86520		Sch.	George R. Stetson	675	577	175.8	35.1	14.1	3	1904	Bath, Me.	Philadelphia, Pa.
86567		Sch.	George S. McCready	37	37	71.5	23.0	6.0	3	1901	Crisfield, Md.	Crisfield, Md.
85747		Sch.	George T. Dunann	10	9	56.3	15.2	3.8	1	1884	Mill Creek, Md.	Do.
85731		Sch.	George T. Phillips	32	31	65.5	18.1	5.5	3	1882	Solomons Island, Md.	Hallimore, Md.
214935		Sch.	George T. Garrison	63	45	67.8	22.5	6.1	2	1882	Baltimore, Md.	Do.
219599	LVJT	Sch.	Geo. T. Lock	801	785	180.0	39.0	12.0	4	1916	Westlako, La.	Pensacola, Fla.
86530		Sch.	George U. Hinds	1,389	1,224	231.4	43.5	18.6	14	1919	Rolph, Calif.	San Francisco, Calif.
86679	KSMP	Sch.	George W. Collier	9	9	45.5	16.2	3.5	4	1900	Deals Island, Md.	Crisfield, Md.
86110		Sch.	George W. Elzoy, jr.	600	577	183.7	37.2	13.0	9	1903	Bath, Me.	Wilmington, Del.
86146		Sch.	George W. Jackson	10	9	41.0	15.2	3.1	2	1890	Cambridge, Md.	Philadelphia, Pa.
201536	KTMF	Sch.	George W. Lister	20	14	52.3	19.9	3.8	3	1891	Logtown, Miss.	Gulfport, Miss.
203131		Sch.	George W. Truitt, Jr.	779	647	187.0	38.1	13.3	8	1904	Bath, Me.	Wilmington, Del.
216878	LMTH	Sch.	George and Albert	14	11	49.0	14.5	4.2	2	1906	Dear Isle, Me.	Belfast, Me.
215427	LHPV	Sch.	Georgette	866	757	187.8	36.1	16.0	8	1918	Portland, Oreg.	New York, N. Y.
200202	KSQB	Sch.	Georgia	16	16	49.2	12.0	6.9	3	1917	City Island, N. Y.	Do.
86396		Sch.	Georgia D. Jenkins	471	398	149.6	34.3	11.8	6	1903	Phillpsburg, Mo.	Do.
86586		Sch.	Georgia and Inez	6	6	36.0	13.4	2.9	4	1897	Fairmount, Md.	Baltimore, Md.
86597	KRGH	Sch.	Georgia	7	7	40.5	14.0	2.8	4	1901	Hudson, Md.	Do.
76993		Sch.	Georgia Avalon	7	7	41.4	14.0	3.3	2	1902	Crocheron, Md.	Crisfield, Md.
86203		Sch.	Georgia	998	870	210.0	41.0	15.7	10	1901	Falhaven, Calif.	San Francisco, Calif.
86458		Sch.	Gerald C. Headley	11	9	37.5	14.2	3.9	3	1887	East Creek, Md.	Cape Charles, Va.
86284		Sch.	Gertrude	10	9	37.0	13.2	4.0	1	1892	Handsboro, Miss.	Tampa, Fla.
86327		Sch.	Gertrude E. Collier	7	7	38.0	13.5	3.0	3	1899	Deals Island, Md.	Crisfield, Md.
86603		Sch.	Gertrude	8	8	38.2	10.4	3.8	2	1894	Chincoteague, Va.	Cape Charles, Va.
210418		Sch.	Gertrude B.	8	6	43.6	11.2	3.0	1	1895	Morehead City, N. C.	Beaufort, N. C.
86606		Sch.	Gertrude B.	8	6	41.0	13.5	3.5	1	1901	Exmore, Va.	Cape Charles, Va.
86474		Sch.	Gertrude Leaner	80	22	59.0	18.5	4.9	5	1912	Biloxi, Miss.	Gulfport, Miss.
		Sch.	Gertrude Wands	15	10	43.5	16.8	3.3	3	1902	do.	Mobile, Ala.
		Sch.	Gertrude Wands	8	8	42.6	14.8	3.4	4	1899	Inverness, Md.	Crisfield, Md.

¹ Formerly schooner Charles S. Gawthrop.

² Formerly Schooner Gen. Knox,
³ U. S. S. Gen. Knox.

⁴ Formerly schooner Peter Merhoff.
⁵ Formerly sloop Julia Wallace.

MERCHANT SAILING VESSELS OF THE UNITED STATES—Continued.

Official No.	Signal letters.	Rtg.	Name of vessel.	Gross tonnage.	Net tonnage.	Length.	Breadth.	Depth.	Crew.	When built.	Where built.	Home port (where permanent document issues).
						Feet.	Feet.	Feet.				
86607		Sch.	Gertry Rhodes.....	21	12	61.8	18.0	3.6	4	1902	Biloxi, Miss.....	Houston, Tex.
86434	KNQD	*Sch.	Gibson.....	839	736	183.7	35.2	16.2	4	1898	Bath, Mo.....	New York, N. Y.
85026		Sch.	Gilbert Stanolff.....	117	111	90.6	26.0	6.6	2	1869	Middletown, Conn.....	Rockland, Me.
200135		Sch. y.	Gltana.....	16	16	46.0	13.0	5.5	3	1903	Eric, Pa.....	Hutulo, N. Y.
219770		Sch.	Gluseppe.....	19	19	47.0	14.8	3.4	6	1919	Tarpon Springs, Fla.....	Tampa, Fla.
85710		Sch.	Gladiator.....	11	10	36.4	13.9	3.3	3	1882	Key West, Fla.....	Key West, Fla.
86134	KJFW	Sch.	Gladiola.....	112	75	92.6	24.3	10.0	6	1891	Essex, Mass.....	Bangor, Me.
202207		Sch.	Glady.....	17	11	47.6	17.3	3.4	6	1905	Biloxi, Miss.....	Guilport, Miss.
86512		Slp.	Glady.....	11	7	50.0	15.6	3.7	1	1900	Pocomoke City, Md.....	Reedville, Va.
86593		Slp.	Glady.....	5	5	36.8	13.4	2.1	3	1901	Cambridge, Md.....	Baltimore, Md.
200366		Slp.	Glady.....	7	5	41.6	13.3	3.1	2	1903	Justisville, Va.....	Crisfield, Md.
204297		Cat.	Glady.....	6	6	23.9	11.6	4.0	1	1907	Osterville, Mass.....	New Bedford, Mass.
93398		Sch.	Glady L.....	51	40	81.0	22.7	6.0	2	1903	Madison, Md.....	Reedville, Va.
205030		Sch.	Glady Marie.....	9	5	41.0	14.8	4.0	2	1910	Pocomoke City, Md.....	Do.
217306	LPCF	Sch.	Glady M. Taylor.....	907	891	191.1	37.7	19.1	9	1918	Stoughton Springs, Me.....	Boston, Mass.
85986	KFCG	Sch.	Glendale.....	296	281	142.2	34.0	9.0	9	1888	Fairhaven, Calif.....	San Francisco, Calif.
86303	KMGJ	*Sch.	Glendower.....	855	823	192.2	34.7	16.0	3	1894	Noank, Conn.....	Philadelphia, Pa.
215220	LHJM	*Sch.	Glenside.....	974	900	196.3	34.6	18.3	6	1917	Baltimore, Md.....	Do.
86452		Slp.	Gloucester.....	16	16	41.6	18.3	4.4	3	1898	Shipyard, Ga.....	Beaufort, S. C.
86471		Slp.	Gloucester.....	10	10	42.5	14.2	3.5	4	1899	Hudson, Md.....	Baltimore, Md.
100734	KQWD	Sch.	Goldfield.....	730	625	167.6	36.0	13.4	8	1901	Bath, Mo.....	Baltimore, Fla.
10651		Sch.	Gold Hunter.....	54	51	65.7	21.6	6.7	2	1860	York, Mo.....	Portland, Me.
211963		Sch.	Gold Hunter.....	6	6	33.8	11.2	2.5	2	1913	Palacios, Tex.....	Aranas Pass, Tex.
85827		Sch.	Gold Spray.....	10	9	63.0	13.0	3.2	6	1883	Fox Creek, Md.....	Crisfield, Md.
85785		Sch.	Golden Ago.....	1,846	1,763	278.0	39.8	20.0	5	1882	Abbotts Bridge, Ohio.....	Cleveland, Ohio.
86401		Sch.	Golden Gate.....	5	5	40.8	11.8	2.6	4	1893	Fishing Creek, Md.....	Crisfield, Md.
213770	LFQV	Shp.	GOLDEN GATE.....	2,332	2,161	293.3	42.8	24.6	25	1883	Whitohaven, England.....	San Francisco, Calif.
221446	MOVV	Sch.	Golden Rod.....	412	349	142.5	33.0	12.0	7	1919	Malone Bay, Canada.....	Moble, Ala.
86584		Slp.	Golden Rule.....	9	7	36.0	14.2	4.0	4	1901	Accomac County, Va.....	Crisfield, Md.
86040	KGLC	Sch.	Golden Shore.....	699	626	185.1	38.5	14.2	9	1889	Port Blakeley, Wash.....	San Francisco, Calif.
86449		Sch.	Goldie.....	36	23	64.5	18.0	4.5	5	1898	Serranton, Miss.....	Moble, Ala.
86522		Sch.	Goldie C.....	22	22	60.0	18.6	5.4	2	1900	Fishing Island, Md.....	Crisfield, Md.
86370		Sch.	Goldie I. Lewis.....	7	5	41.0	13.5	3.1	4	1896	Appogarth, Md.....	Crisfield, Md.
35120		Lgr.	Good Brother.....	7	6	36.6	11.8	3.1	1	1870	Chenier Carmichael, La.....	Morgan City, La.
200097		Sch.	Good Hope.....	74	74	86.2	21.3	10.0	25	1903	Essex, Mass.....	Galveston, Tex.
86196		Sch.	Gorman C.....	17	13	63.0	17.4	4.0	6	1892	Solomons, Md.....	Crisfield, Md.
203840	LHVS	Sch.	Gov. Foss.....	130	88	105.9	21.6	10.8	23	1911	Essex, Mass.....	Gloucester, Mass.
86432		Cat.	Grace.....	8	8	30.6	14.2	4.4	1	1893	Port Republic N. J.....	Philadelphia, Pa.
85359		Sch.	Grace Eilena.....	16	14	51.4	15.4	3.0	3	1884	Shellbanks, Ala.....	Pensacola, Fla.
39633		Sch.	Grace Holland.....	629	597	189.0	33.0	12.8	7	1880	Marine City, Mich.....	Marquette, Mich.
86320		Sch.	Grace Otis.....	62	36	87.0	22.5	8.5	5	1895	Newburyport, Mass.....	Southwest Harbor, Me.
12819		Sch.	Grace E. Stevens.....	87	71	71.8	24.0	7.8	2	1853	Brook Haven, N. Y.....	Portland, Me.
86242	KLPN	Sch.	Grace G. Bennett.....	210	109	135.5	23.9	7.8	6	1893	Bethel, Del.....	Do.
85302		Slp.	Grace S. Mackey.....	15	14	38.7	15.1	4.2	2	1883	Port Washington, N. Y.....	New York, N. Y.
86033		Slp.	Grace.....	11	17	38.6	16.0	4.1	3	1889	Goshon, N. J.....	Philadelphia, Pa.
86107		Sch.	Grace.....	25	17	68.0	17.7	6.0	0	1890	St. Michaels, Md.....	Wilmington, Del.
206353		Sch.	Grace May.....	104	104	99.8	25.5	6.6	3	1907	Seward, Del.....	Baltimore, Md.
86631		Sch.	Grace and Salome Post.....	31	26	55.0	19.0	6.6	2	1902	West Point, Va.....	Crisfield, Md.
203260		Sch.	Grady S.....	19	13	47.5	15.7	4.0	1	1903	Doggy, Fla.....	Pensacola, Fla.
86293		Sch.	Gramplan.....	844	802	218.0	38.0	13.2	8	1894	West Bay City, Mich.....	Chicago, Ill.
86317		Sch.	Granada.....	1,729	1,643	247.0	40.0	21.6	1	1895	do.....	Duluth, Minn.
214543	LGMJ	Sch.	Grand Turk.....	540	465	185.4	35.1	13.4	8	1916	Millbridge, Me.....	Boston, Mass.
209184	LQFB	Sch.	Granville R. Bacon.....	385	339	133.6	31.6	11.8	0	1911	Bethel, Del.....	Wilmington, Del.
10947		Sch.	Grape Shot.....	29	28	51.8	18.5	5.6	3	1856	Sayville, N. Y.....	Reedville, Va.
218024	LRBW	Bk.	GRATIA.....	1,582	1,462	219.7	38.1	21.6	33	1891	Port Glasgow, Scotland.....	New York, N. Y.
10566		Sch.	Gratludo.....	23	14	53.2	16.3	5.6	6	1855	Philadelphia, Pa.....	Philadelphia, Pa.
215490	LHRT	Slp. y.	Gray Dawn.....	33	16	49.2	12.0	6.0	8	1917	City Island, N. Y.....	Do.
211096	LQVR	Slp. y.	Grayling.....	33	26	57.0	14.5	9.2	6	1914	Bristol, R. I.....	New York, N. Y.
205552	KWRB	*Sch.	Greenwood.....	967	880	195.8	35.0	17.6	4	1908	Noank, Conn.....	Do.
220731	MRRP	*Sch.	Griffon.....	2,259	2,149	267.0	46.3	23.8	10	1920	Windsor, Wash.....	Seattle, Wash.
216662	LMIIB	Sch.	Guilford D. Pendleton.....	1,611	1,456	205.8	41.3	19.6	11	1918	Jacksonville, Fla.....	New York, N. Y.
86578		Sch.	Guillemto.....	38	38	62.0	17.4	6.8	6	Curaçao, D. W. I.....	San Juan, P. R.
86166	KJSP	Slp. y.	Guinnare.....	23	22	46.0	15.2	7.3	1	1891	Mariners Harbor, N. Y.....	New York, N. Y.
85985		Slp. y.	Guindred.....	19	18	48.3	14.2	6.5	4	1837	Boston, Mass.....	Do.
86217		Sch.	Gus Simpson.....	27	18	55.4	21.2	4.0	3	1892	Hayon Talla, Miss.....	New Orleans, La.
203387		Sch.	Gusle C.....	21	21	55.0	20.6	5.3	1	1903	Fairmont, Md.....	Newport News, Va.
86304		Slp.	Guy.....	5	5	36.2	11.3	2.7	2	1894	Marlon, Md.....	Crisfield, Md.
85602	JTNM	Bk.	Guy C. Ooss.....	1,572	1,430	213.9	39.8	24.0	20	1879	Bath, Me.....	Seattle, Wash.
			H.									
222821		Sch.	H. C. Nickelson.....	47	28	67.4	20.8	6.5	0	1923	Dorchester, N. J.....	Philadelphia, Pa.
215638		Sch.	H. E. Gumbel.....	28	19	54.5	18.8	4.4	6	1917	Biloxi, Miss.....	Guilport, Miss.

1 Formerly schooner Miriam.
 2 Formerly schooner Inez N. Carver.

3 Formerly British ship Lord Shaftesbury.
 4 Formerly British ship Golden Gate.
 5 Formerly British schooner Sir Donald.

6 Formerly schooner George H. Barnes.
 7 Formerly schooner John Henry.
 8 Formerly Spanish schooner Guillemto.

MERCHANT SAILING VESSELS OF THE UNITED STATES—Continued.

Official No.	Signal letters.	Rtg.	Name of vessel.	Gross tonnage.	Net tonnage.	Length.	Breadth.	Depth.	Crew.	When built.	Where built.	Home port (where permanent document issues).
						Feet.	Feet.	Feet.				
204559		Slp.	H. G. Alexander	10	8	47.5	16.0	3.6	4	1907	Wenona, Md.	Cape Charles, Va.
80953		Sch.	H. H. Conway	61	59	78.6	23.2	6.2	4	1883	Baltimore, Md.	Baltimore, Md.
106644		Sch.	H. J. McAvoy	533	511	172.0	32.4	12.1	6	1863	Mount Clemens, Mich.	Buffalo, N. Y.
96014	KRQC	Sch.	H. K. Hall	1,237	1,105	225.4	42.4	18.1	12	1902	Port Blakeley, Wash.	San Francisco, Calif.
95778		Sch.	H. K. Price	52	39	65.2	23.2	6.4	4	1883	Pocomoke City, Md.	Annapolis, Md.
95377		Sch.	H. L. James	115	109	93.0	27.0	7.2	4	1875	Dorchester County, Md.	Baltimore, Md.
95845		Sch.	H. L. Steelman	19	11	43.1	16.6	4.1	3	1858	Estelville, N. J.	Philadelphia, Pa.
95927		Sch.	H. L. Tall	10	9	61.0	13.0	3.6	3	1897	Somerset County, Md.	Baltimore, Md.
95719		Sch.	H. M. Rowe	39	37	68.0	21.4	5.6	3	1882	Dorchester County, Md.	Crisfield, Md.
42287		Slp.	H. N. Conklin	484	463	148.0	35.8	12.0	1	1878	New Baltimore, N. Y.	New London, Conn.
96536		Slp.	H. S. Dulany	8	8	39.5	14.6	4.4	4	1897	Chesconnessux, Va.	Crisfield, Md.
96380		Sch.	H. Hansal Tyler	8	8	39.2	13.3	2.6	4	1896	Fishing Creek, Md.	Baltimore, Md.
96325	KMRP	Sch.	Hackensack	875	791	192.0	34.7	10.4	3	1896	Noank, Conn.	New York, N. Y.
221555	MDCG	Sch.	HALF MOON	204	201	133.0	37.0	16.2	12	1908	Essen, Germany	Do.
93280		Sch.	Halsted	468	471	171.1	33.4	12.4	6	1873	Little Sturgeon, Wis.	Cleveland, Ohio.
96131		Sch.	Halle K	10	9	53.0	15.6	4.0	2	1891	Solomons, Md.	Annapolis, Md.
219172	LPMR	Sch.	Hallowell	1,327	1,182	210.0	38.5	18.7	4	1910	Richmond, Md.	Baltimore, Md.
208411		Sch.	Hannah H.	71	50	82.2	25.3	5.4	2	1911	Greenport, N. Y.	New York, N. Y.
95180		Sch.	Hannah and Ida	29	27	61.5	20.1	5.2	5	1872	Maurikotown, N. J.	Annapolis, Md.
221859	MGVR	Sch.	Harp	2,240	2,139	267.3	48.0	23.6	6	1921	Portland, Me.	Baltimore, Md.
211094	LCVB	Slp. y.	Harp	33	25	57.0	11.5	0.2	5	1913	Bristol, R. I.	New York, N. Y.
220345	MBCH	Sch.	Harlet B.	447	370	148.3	31.8	13.3	6	1920	Essex, Mass.	Providence, R. I.
95219		Slp.	Harp	13	12	37.6	16.0	4.0	2	1873	Darien, Conn.	Hridgeport, Conn.
95091		Sch.	Harriet Howarth	41	39	62.2	20.7	6.6	3	1870	Somerset County, Md.	Baltimore, Md.
96161	KLFN	Sch.	Harriet C. Whitehead	222	211	110.6	31.3	8.0	4	1892	Waterford, Conn.	Providence, R. I.
11295		Sch.	Harriet P. Ely	67	68	70.6	23.5	5.9	3	1862	Norwalk, Conn.	Baltimore, Md.
95267	JPCS	Sch.	Harrisburg	1,283	1,283	248.4	37.1	18.3	3	1874	Philadelphia, Pa.	Philadelphia, Pa.
204611		Sch.	Harrison	28	19	56.4	21.1	4.0	2	1907	Do Lisle, Miss.	Gulfport, Miss.
202715	KVDS	Sch.	Harrison T. Beacham	209	268	143.0	29.0	9.0	6	1905	Baltimore, Md.	Mobile, Ala.
96171		Slp.	Harry Anderson	8	8	44.3	16.2	3.1	5	1899	Deals Island, Md.	Crisfield, Md.
96457		Slp.	Harry Collins	10	8	33.0	15.7	3.9	2	1899	Charleston, S. C.	Charleston, S. C.
207922		Slp.	Harry F. Albaugh	21	19	56.4	18.4	4.8	10	1910	Champ, Md.	Crisfield, Md.
207891	LBQQ	Sch.	Harry F. Hooper	836	762	203.0	35.6	13.5	4	1910	Seaford, Del.	Wilmington, Del.
216187	LJWR	Sch.	Harry G. Deering	1,342	1,163	211.4	41.0	21.1	9	1918	Bath, Me.	Bath, Me.
96557		Sch.	Harvest Home	9	7	45.2	11.9	3.4	1	1901	Laban, Va.	Norfolk, Va.
95976		Slp.	Harvey M.	5	5	28.0	11.5	3.2	1	1887	Glenwood, N. Y.	Hridgeport, Conn.
96463		Slp.	Harvey A. Parks	8	8	42.0	16.0	2.8	5	1899	Hollands Island, Md.	Baltimore, Md.
11477	HKDB	Sch.	Hatteras	788	754	171.5	33.5	18.8	3	1865	Brooklyn, N. Y.	New York, N. Y.
96683	KSLP	Sch.	Hattie	1,286	1,163	230.3	39.0	17.3	4	1903	Bath, Me.	Boston, Mass.
95857		Sch.	Hattie Alina	28	27	67.5	16.6	5.2	2	1881	Hopewell, Md.	Crisfield, Md.
95827		Sch.	Hattie Duncan	9	9	52.6	14.8	2.6	6	1884	Holland Point, Md.	Do.
11557		Sch.	Hattie Lewis	50	48	60.2	21.8	5.1	2	1894	Gulfport, Conn.	Ellsworth, Me.
96382		Slp.	Hattie Lloyd	11	11	48.0	16.0	3.5	2	1897	White Haven, Md.	Annapolis, Md.
11844		Slp.	Hattie A. Wallace	21	20	44.5	17.7	4.4	1	1867	Setauket, N. Y.	New York, N. Y.
202408		Slp.	Hattie C. Laird	13	9	46.0	15.0	3.2	1	1905	Pocomoke City, Md.	Reedville, Va.
96427		Slp.	Hattie E. Travers	7	7	41.0	14.0	2.8	6	1898	Hoopers Island, Md.	Baltimore, Md.
95551		Sch.	Hattie R. Johnson	29	18	56.4	18.5	5.1	6	1879	Hridgeport, N. J.	Philadelphia, Pa.
95626		Sch.	Hattie and Frances	28	20	53.3	17.4	5.5	2	1880	Madison, Md.	Washington, D. C.
205150	KWPL	Sch.	Hauto	830	732	180.2	35.0	14.7	4	1908	Noank, Conn.	New York, N. Y.
96314	KMJV	Sch.	Haverford	678	644	176.4	35.0	14.2	2	1895	Do.	Do.
96659	KSFB	Ikkn.	HAWAII	1,085	923	195.7	42.3	17.9	13	1900	Dumbarton, Scotland	San Francisco, Calif.
205146		Sch. y.	Hawaii	34	34	60.8	10.9	7.5	0	1908	Honolulu, Hawaii	Los Angeles, Calif.
160725	KMSJ	Sch.	Hawthorne	680	608	170.4	35.0	14.2	3	1896	Noank, Conn.	New York, N. Y.
11746		Sch.	Haze	61	48	63.9	25.0	4.9	3	1862	Petersburg, N. Y.	Hridgeport, Conn.
200292		Sch.	Hazel	21	14	54.8	18.9	4.1	4	1903	Do Lisle, Miss.	Gulfport, Miss.
96510		Sch.	Hazel P. Hawkins	9	8	44.3	12.0	2.8	1	1900	Morhead City, N. C.	Beaufort, N. C.
200668		Sch.	Hazel R. Hines	121	79	101.0	25.0	10.8	4	1904	Essex, Mass.	Bangor, Me.
95488	JBMK	Bk.	Hecla	1,529	1,435	210.5	40.2	24.3	28	1877	Bath, Me.	San Francisco, Calif.
96105		Sch.	Helen	29	27	45.6	17.2	6.5	2	1892	Seattle, Wash.	Seattle, Wash.
95774		Sch.	Helen Gertrude	8	7	48.3	12.0	3.4	4	1883	Somerset County, Md.	Baltimore, Md.
11873		Slp.	Helen Hurd	12	7	38.5	14.6	3.6	4	1857	Greenport, N. Y.	Philadelphia, Pa.
96654		Slp.	Helen Roe	6	6	37.0	13.0	2.8	1	1902	Bellevue, Md.	New York, N. Y.
203603		Sch.	Helen G. Justice	28	25	57.5	19.0	5.0	6	1906	Pocomoke City, Md.	Philadelphia, Pa.
200842		Sch.	Helen M. Laughman	39	23	62.6	20.5	5.4	4	1888	Mardello, Md.	Annapolis, Md.
200057		Sch.	Helen M. Fairlamb	74	69	70.0	23.6	6.0	6	1903	Millford, Del.	Philadelphia, Pa.
95906		Sch.	Helen and Sallie	16	11	41.5	16.6	4.3	6	1887	Estelville, N. J.	Do.
218625	LSTC	Sch.	Helen Darnot Gring	1,226	1,127	202.8	40.4	20.8	10	1910	Camden, Mo.	Boston, Mass.
96480	KPQN	Sch.	Helena	927	828	202.2	40.2	15.9	11	1899	Port Blakeley, Wash.	Honolulu, Hawaii
217453		Slp.	Helena	6	5	23.7	11.9	3.2	2	1912	Bolhaven, N. C.	Washington, N. C.
202235	KTWP	Sch.	Helvetia	499	425	157.4	36.2	12.8	7	1905	Rockland, Me.	Rockland, Me.
95785		Sch.	Henrietta Bach	44	32	68.5	22.0	5.7	3	1883	Cambridge, Md.	Annapolis, Md.
95586		Sch.	Henrietta Collyer	58	55	77.5	22.6	5.1	2	1880	Nyack, N. Y.	New Haven, Conn.
11821	JDGF	Sch.	Henrietta Simmons	228	217	112.4	28.7	9.1	4	1865	Leeburg, N. J.	Portland, Me.
96299	KMHD	Sch.	Henrietta A. Whitney	217	186	115.5	28.4	8.1	4	1895	Ellsworth, Me.	Ellsworth, Me.

1 Formerly schooner Wm. Sommers.
 2 Formerly schooner A. Stewart.
 3 Formerly Norwegian schooner yacht Exen.

4 Formerly sloop-yacht Acushla.
 5 Formerly steam screw Hreyard (217531).
 6 Formerly schooner-barge John B. Pancake.

7 Formerly Chilean bark Hawaii.
 8 Formerly schooner-barge Paterson.

MERCHANT SAILING VESSELS OF THE UNITED STATES—Continued.

Official No.	Signal letters.	Rig.	Name of vessel.	Gross tonnage.	Net tonnage.	Length.	Breadth.	Depth.	Crew.	When built.	Where built.	Home port (where permanent document issued).
						Feet.	Feet.	Feet.				
95833		Sch.	Henrietta C. Sharit	17	16	48.1	16.0	4.0	5	1884	Apalachicola, Fla.	Tampa, Fla.
214523		Sch.	Henry Clark	23	16	57.6	19.2	3.7	1	1916	Pascagoula, Miss.	New Orleans, La.
200752		Sch.	Henry Crocker	43	40	66.0	24.8	4.8	2	1904	Patchogue, N. Y.	New York, N. Y.
96044		Sch.	Henry Diaston	41	26	73.0	19.8	5.2	4	1881	Portsmouth, Va.	Baltimore, Md.
205183		Sch.	Henry Endicott	860	753	190.6	35.1	16.2	28	1923	Bath, Me.	Boston, Mass.
222181		Sch.	Henry Ford	155	93	122.1	26.0	12.0	4	1922	Essex, Mass.	Gloucester, Mass.
209773		Slp.	Henry H.	11	8	36.6	13.7	3.4	2	1908	Lacey, Ga.	Savannah, Ga.
96203		Slp.	Henry Ruppell	7	6	32.5	13.4	3.3	1	1892	Patchogue, N. Y.	Bridgport, Conn.
96095	KJBS	Sch.	Henry Seymour	169	160	91.0	30.7	8.3	6	1890	Tottenville, N. Y.	New York, N. Y.
95685	JWBP	Sch.	Henry Villard	1,532	1,452	219.2	39.8	24.1	8	1882	Bath, Mo.	San Francisco, Calif.
96470	KPLH	Sch.	Henry Wilson	18	12	157.8	37.1	11.3	8	1899	Aberdeen, Wash.	San Francisco, Calif.
96076		Sch.	Henry F. Barnes	18	12	59.5	17.0	4.5	2	1890	Jones Creek, Md.	Crisfield, Md.
96126	KJRV	Sch.	Henry H. Chamberlain	245	204	122.3	30.6	8.4	0	1891	Phippsburg, Mo.	Calais, Me.
95733		Sch.	Henry I. Phillips	26	25	54.1	18.2	6.0	2	1882	Cambridge, Md.	Hullfinore, Md.
200882		Sch.	Henry P. Williams	73	73	85.9	21.5	10.0	0	1912	Chelsea, Mass.	Pensacola, Fla.
95820		Slp.	Henry W. Riark	10	9	39.0	15.0	3.3	6	1884	Taylor's Island, Md.	Hullfinore, Md.
213354		Sch.	Herbert Loring	77	63	72.0	23.2	8.2	1	1915	Millbridge, Me.	Machias, Me.
218385	LSTD	Sch.	Herbert L. Rawding	1,210	1,109	201.7	38.5	21.9	8	1919	Stockton Springs, Fla.	Hoston, Mass.
218354	LQQH	Sch.	Herdias	1,220	1,124	199.8	42.3	19.6	13	1917	Chelsea, Mass.	Hullfinore, Md.
218433	LRTQ	Sch.	HERMITAGE	2,111	1,652	302.6	50.2	20.3	15	1919	Baltimore, Md.	Hullfinore, Md.
96609	KRPH	Sch.	Hendon	1,763	1,651	252.0	43.0	20.0	0	1902	Noank, Conn.	Do.
216300	LMGH	Sch.	Hesper	1,318	1,231	210.2	41.0	20.4	9	1918	South Somerset, Mass.	Boston, Mass.
217229	LNTD	Bkn.	Hesperian	1,355	1,215	231.4	43.5	18.6	13	1918	Rolph, Calif.	San Francisco, Calif.
95871		Sch.	Hilda	9	9	37.1	13.9	3.0	3	1885	Clear Creek, Tex.	Port Lavaca, Tex.
96501		Slp.	Hilda	8	6	42.5	13.9	3.2	4	1901	Hallwood, Va.	Washington, N. C.
201259		Slp.	Hilda	5	5	35.3	11.9	2.8	2	1904	Crisfield, Md.	Capo Charles, Va.
96469		Slp.	Hilda D.	6	6	38.6	13.0	3.0	2	1899	Orlolo, Md.	Crisfield, Md.
96532		Sch.	Hilda B.	14	9	43.5	14.4	3.0	3	1900	Biloxi, Miss.	Gulfport, Miss.
202828		Slp.	Hilda M. Willing	8	6	40.0	14.0	3.1	5	1905	Orlolo, Md.	Crisfield, Md.
96432		Sch.	Hildeblank	41	35	63.0	20.1	4.4	3	1898	Biloxi, Miss.	New Orleans, La.
96376	KNDB	Sch. y.	HILDEGARDE	184	146	105.0	26.0	19.5	25	1897	Wilmington, Del.	Philadelphia, Pa.
200710		Sch.	Hilma	9	7	32.0	12.2	2.4	2	1903	Lake Charles, La.	Morgan City, La.
96577		Slp.	Hobart	5	5	38.7	14.4	2.6	5	1901	Fishing Creek, Md.	Baltimore, Md.
207851		Slp.	Hombre Libre	14	14	38.0	14.9	7.0	4	1910	Fajardo, P. R.	San Juan, P. R.
96418	KNPF	Sch.	Honolpu	564	520	162.5	36.8	12.8	9	1898	Alameda, Calif.	San Francisco, Calif.
207461		Slp.	Hoo-foo	8	5	35.7	13.0	2.4	3	1905	Matagorda, Tex.	Port Lavaca, Tex.
96506		Sch. y.	Hookah	16	16	42.2	14.1	5.4	2	1900	Gloucester, Mass.	New York, N. Y.
96168		Sch.	Hopatcong	843	804	192.1	35.3	15.3	3	1890	Noank, Conn.	Do.
96408		Slp.	Hopo	12	9	41.0	14.2	2.6	1	1895	Woolwich, Me.	Boothbay Harbor, Me.
202575		Sch.	Hope	72	64	84.4	21.6	9.8	10	1905	Essex, Mass.	Pensacola, Fla.
96441	KBFQ	Sch.	Hopa Sherwood	658	522	172.8	36.6	14.0	7	1903	Bath, Me.	New York, N. Y.
96608		Slp.	Hopetul	16	16	41.0	17.2	3.9	1	1899	Shipyard, Ga.	Savannah, Ga.
95201		Slp.	Horace Greeley	5	5	27.6	12.8	3.0	1	1873	Greenport, N. Y.	New York, N. Y.
201154	KTGD	Sch.	Horace A. Allyn	859	748	190.6	35.2	16.3	3	1904	Bath, Me.	Philadelphia, Pa.
200470	KBRW	Sch.	Horace A. Stone	1,370	1,237	208.5	38.6	20.7	9	1903	Brewer, Me.	Boston, Mass.
204717	KWJV	Sch.	Horace M. Bleford	503	445	147.7	33.5	13.7	8	1907	Phippsburg, Mo.	Washington, D. C.
205197	KWPN	Sch.	Horatio G. Poas	840	747	182.0	38.0	17.0	9	1908	Camden, N. J.	Hoston, Mass.
42678		Slp.	Hornet	578	566	160.0	33.0	13.6	2	1883	Mystic River Conn.	New London, Conn.
95837		Sch.	Hortansa	5	5	33.7	13.0	3.3	3	1884	Crystal River, Fla.	Cedar Keys, Fla.
95652		Sch.	Hortense	24	13	56.6	18.7	4.0	3	1881	Ocean Springs, Miss.	New Orleans, La.
206890		Slp.	Howard	10	8	45.0	15.3	3.1	8	1909	Deepcreek, Va.	Crisfield, Md.
216857		Sch.	Howard E.	436	421	184.6	23.9	11.2	2	1918	Pocomoke City, Md.	Philadelphia, Pa.
96170		Sch.	Hugh S. Orom	10	9	46.0	14.5	5.8	6	1892	do.	Baltimore, Md.
95851		Sch.	Hulda	60	52	75.5	23.5	6.0	4	1888	Cambridge Md.	Do.
95742		Sch.	Huron	15	14	41.2	14.9	3.9	3	1883	Key West, Fla.	Tampa, Fla.
96665		Sch.	Huron	21	16	45.5	18.0	3.8	4	1902	Biloxi, Miss.	New Orleans, La.
222993	MFCL	Sch.	Hutchinson	1,031	959	212.9	38.1	16.5	3	1923	Bath, Me.	Philadelphia, Pa.
200651		Sch.	Hyaclnth	25	15	52.8	18.5	4.2	4	1903	Biloxi, Miss.	Gulfport, Miss.
I.												
215639		Sch.	I. Heldonhelm	28	19	54.5	18.8	4.4	5	1917	Biloxi, Miss.	Gulfport, Miss.
206652	LBFT	Sch.	I. D. FLETCHER	1,034	1,034	215.6	35.0	15.7	9	1909	Sparrows Point, Md.	New York, N. Y.
100316	JWNH	Bk.	I. F. Chapman	2,155	2,016	237.5	42.7	19.2	20	1882	Bath, Me.	Do.
100748		Sch.	I. H. Tawes	34	33	72.0	21.0	6.4	7	1901	Orlolo, Md.	Capo Charles, Va.
100170		Sch.	I. X. I.	7	7	36.5	12.5	2.4	2	1890	Matagorda, Tex.	Port Lavaca, Tex.
218602	LSDG	Sch.	Iberia	1,208	1,145	227.2	37.5	18.7	4	1910	Morgan City, La.	Philadelphia, Pa.
100166		Sch.	Ida	42	40	65.0	20.8	5.6	4	1875	Talbot County, Md.	Crisfield, Md.
214957		Sch.	Ida	10	7	38.5	13.0	4.1	3	1914	Tarpon Springs, Fla.	Tampa, Fla.
220591		Slp.	Ida	9	9	34.7	16.2	3.9	3	1920	Fajardo, P. R.	San Juan, P. R.
100745		Slp.	Ida Bedsworth	7	7	39.5	14.5	3.7	4	1901	Orlolo, Md.	Baltimore, Md.
100645		Sch.	Ida C.	27	18	58.0	20.4	3.9	4	1897	De Lisle, Miss.	Mobile, Ala.
222374		Sch.	Ida Helen	23	23	44.1	15.5	5.0	3	1922	Seattle, Wash.	Seattle, Wash.
206020		Slp.	Ida Lawrence	10	7	31.2	13.7	3.5	2	1909	Wingsters Crossing, Ga.	Savannah, Ga.
100657		Sch.	Ida May	70	64	72.0	21.4	7.4	4	1898	Urbana, Va.	Reedville, Va.
203560		Slp.	Ida May	10	7	42.2	14.4	3.3	1	1906	Deepcreek, Va.	Crisfield, Md.
100273		Slp.	Ida Virginia	12	11	37.7	14.4	4.4	2	1891	Staten Island, N. Y.	Perth Amboy, N. J.
100111	JPBC	Sch.	Ida B. Gibson	235	223	121.0	32.6	9.0	6	1874	Chester, Pa.	New London, Conn.

MERCHANT SAILING VESSELS OF THE UNITED STATES—Continued.

Official No.	Signal letters.	Rtg.	Name of vessel.	Gross tonnage.	Net tonnage.	Length.		Breadth.	Depth.	Crew.	When built.	Where built.	Home port (where permanent document issued).
						Feet.	Feet.						
100230		Sch.	Ida E. Moore	18	18	54.2	17.0		4.2	1	1878	Annapolis, Md.	Reedville, Va.
100420		Cat.	Ida G. Broere	6	5	28.0	12.7		3.1	1	1888	Patchogue, N. Y.	New York, N. Y.
95312	JPWS	Sch.	Ida O. Robinson	131	128	110.5	23.7		7.6	4	1874	Lewisville, Del.	Baltimore, Md.
217434	LPKH	Sch.	Ida S. Dow	1,411	1,280	225.0	43.2		19.8	12	1918	Thomaston, Me.	Boston, Mass.
100689		Slp.	Ida V. Beauchamp	7	7	38.6	13.3		3.0	4	1899	Ortolo, Md.	Alexandria, Va.
115223	JNWS	*Sch.	Idaho	1,376	1,244	243.6	36.0		20.7	4	1874	Chester, Pa.	Boston, Mass.
202991	KVHC	Sch. y.	Idalia	34	31	69.4	16.0		8.3	5	1906	Boston, Mass.	Los Angeles, Calif.
100365		Slp.	Idella	10	5	40.2	14.5		3.4	4	1884	Cambridge, Md.	Wilmington, Del.
201115		Cat.	Idler	6	5	28.2	13.0		3.2	1	1904	Patchogue, N. Y.	New York, N. Y.
100361		Slp.	Iduna	5	5	25.1	11.2		4.5	1	1890	Westport, Me.	Boothbay, Me.
100367		Sch.	I Go	47	44	68.4	21.3		7.3	5	1884	Charleston, S. C.	Tampa, Fla.
219161		Slp.	Igo S.	12	7	33.9	16.1		3.5	3	1916	Morgan City, La.	Savannah, Ga.
202569		*Slp.	Ikarlos	7	5	32.0	12.0		2.6	2	1905	Fort Lavaca, Tex.	Port Lavaca, Tex.
111237	KPIIB	Sch. y.	Ilkamo	51	44	61.1	17.5		7.0	3	1899	East Boothbay, Me.	New York, N. Y.
205933		Sch.	Imelda Campbell	8	20	68.4	19.4		5.0	6	1908	Dorchester, N. J.	Philadelphia, Pa.
100719		Sch.	Imp	5	5	35.5	13.6		3.3	3	1899	Cambridge, Md.	Do.
100648	KNOF	*Sch.	Indian Ridge	910	842	194.0	34.8		17.6	4	1897	Noank, Conn.	Do.
190189	JSCQ	Slp.	Indiana	1,487	1,413	203.9	40.0		23.9	14	1876	Bath, Me.	San Francisco, Calif.
100710	KPVT	*Sch.	Indiana	1,626	1,506	236.3	43.3		23.6	4	1900	Do.	Boston, Mass.
100307		Sch.	Inez	60	63	70.0	22.5		6.3	2	1892	Millbridge, Me.	Castine, Me.
200466		Sch.	Interlaken	567	538	170.0	34.2		11.0	7	1899	Algonac, Mich.	Chicago, Ill.
210425		Sch.	Intrepid	20	12	57.0	17.4		3.5	3	1903	Biloxi, Miss.	New Orleans, La.
204888		Slp.	Iola II	9	9	30.1	11.7		3.6	1	1908	Boston, Mass.	Boston, Mass.
100680		Slp.	Ioma	11	8	32.8	15.3		4.0	3	1908	Thunderbolt, Ga.	Savannah, Ga.
100219		Sch.	Iowa	15	9	63.0	15.0		3.1	1	1898	Beaufort, N. C.	Beaufort, N. C.
100178		Sch.	Ira L. Crockett	12	12	43.9	15.2		3.5	3	1878	Pocomoke City, Md.	Crisfield, Md.
201576		Sch.	Ira T. Crosswell	10	8	48.0	15.7		3.7	5	1907	Ortolo, Md.	Do.
100178		Slp.	Irene	12	11	38.3	15.2		3.4	1	1876	Darlen, Conn.	Bridgeport, Conn.
100280		Cat.	Irene	5	5	47.0	11.6		2.6	4	1876	Crisfield, Md.	Crisfield, Md.
100721	KQMP	Sch.	Irene	772	687	186.4	39.7		14.3	9	1900	Enrhaven, Calif.	San Francisco, Calif.
211840	LDHR	*Sch.	Irene	1,206	1,075	229.6	37.7		18.2	4	1913	Bath, Me.	Boston, Mass.
12356		Sch.	Irene E. Meservey	244	232	114.2	29.0		10.0	4	1866	Waldoboro, Me.	Bangor, Me.
216962	LNCK	Sch.	Irene S. Wilkinson	818	708	187.3	35.0		14.4	7	1918	Savannah, Ga.	Savannah, Ga.
222401		Slp.	Iris	16	16	40.0	11.8		5.3	3	1922	Fajardo, P. R.	San Juan, P. R.
215723	LJDM	Sch.	Irua	614	577	164.0	37.7		12.7	6	1917	Westlake, La.	New York, N. Y.
203929	KVWM	Sch. y.	Irollia	49	30	67.8	16.8		10.3	3	1907	Bristol, R. I.	Philadelphia, Pa.
100275		Sch.	Iron Cliff	1,116	1,077	212.4	35.0		18.0	6	1881	Detroit, Mich.	Cleveland, Ohio.
100413		*Sch.	Iron Queen	1,394	1,321	242.0	38.7		17.6	3	1887	Do.	New York, N. Y.
203630	KVRV	Slp. y.	Ironquoit	20	20	50.6	13.2		7.4	2	1903	New York, N. Y.	Do.
211139	LCVK	Slp. y.	Iroquois II	34	25	57.0	14.6		0.2	5	1913	Bristol, R. I.	Do.
211218	LCWT	*Sch.	Irwini	1,304	1,150	228.4	38.3		19.5	4	1913	Bath, Me.	Philadelphia, Pa.
100159	JRGD	Sch.	Isaac Reed	1,491	1,410	212.0	40.0		24.2	7	1875	Waldoboro, Me.	San Francisco, Calif.
100386		Sch.	Isaac H. Keeler	13	10	56.5	14.6		3.9	6	1885	Somerset County, Md.	Crisfield, Md.
216506	LMJH	Sch.	Isabel C. Harriss	1,078	988	193.2	40.0		19.2	0	1918	Wilmington, N. C.	Boston, Mass.
100335		Slp.	Isabella	9	8	83.3	14.5		4.0	1	1883	Cold Spring, N. Y.	Bridgeport, Conn.
220426	MCFV	Sch.	Isabella Parmenter	970	907	182.7	38.2		16.9	8	1920	Somerville, Mass.	Provincetown, Mass.
100643		Slp.	Isidoro Shores	7	7	42.3	14.0		3.3	4	1897	Chanco, Md.	Crisfield, Md.
100688		Sch.	Isle de Cuba	6	6	43.5	13.5		2.6	3	1899	Hoopers Island, Md.	Do.
100274		*Sch.	Isolda Bock	70	66	76.2	21.5		6.2	3	1881	Mantowoc, Wis.	Millwaukee, Wis.
206813		Slp.	Iva	5	5	35.8	12.8		2.8	3	1902	Hunting Creek, Va.	Crisfield, Md.
100571		Sch.	Iva Muniford	28	26	63.5	18.2		5.7	2	1893	Herring Bay, Md.	Annapolis, Md.
100687		Slp.	Iva Pearl	6	6	38.5	14.3		3.0	5	1899	Elliott, Md.	Crisfield, Md.
100691		Sch.	Ivy	11	7	46.0	13.7		3.0	1	1899	Smyrna, N. C.	Beaufort, N. C.
J.													
76021		Sch.	J. McCaffrey	23	16	52.6	18.4		4.1	2	1878	Stonewall, Miss.	Gulfport, Miss.
77145		Sch.	J. Peterson	27	17	55.2	18.6		4.2	3	1894	Bonfouca, La.	New Orleans, La.
77382		Sch.	J. Tolley	7	7	39.0	14.4		2.0	3	1899	Fishing Creek, Md.	Crisfield, Md.
205848		Sch.	J. A. Crosswell	50	47	78.2	22.4		5.9	3	1908	White Haven, Md.	Baltimore, Md.
13245		Slp.	J. A. Mora	50	48	49.4	24.3		6.4	1	1857	Brooklyn, N. Y.	New York, N. Y.
205031		Slp.	J. B. Vetra	15	12	60.0	16.0		4.0	4	1908	Wenona, Md.	Baltimore, Md.
76092	JTMC	*Sch.	J. B. Walker	2,136	1,984	247.1	42.2		30.0	5	1879	Thomaston, Me.	New York, N. Y.
76392		Sch.	J. C. Armiger	9	9	55.0	15.0		3.0	2	1890	Solomons Island, Md.	Baltimore, Md.
76295		Sch.	J. C. Townsend	35	34	58.5	20.7		4.5	2	1871	Indian River, Del.	Wilmington, Del.
75800	JRLF	*Sch.	J. D. Peters	1,085	1,030	182.2	36.1		21.8	5	1876	Bath, Me.	Boatlo, Wash.
77215		Sch.	J. E. Grady	12	9	37.5	10.7		5.4	3	1896	Apalachicola, Fla.	Tampa, Fla.
76303		Sch.	J. E. Walker	19	18	40.6	14.7		3.7	10	1882	Cedar Keys, Fla.	Key West, Fla.
77379		Sch.	J. F. Hoarn	7	7	42.0	15.0		3.0	4	1899	Wingate, Md.	Crisfield, Md.
76444		Sch.	J. F. Langhammer	31	23	60.0	19.0		5.8	2	1883	Pocomoke City, Md.	Baltimore, Md.
76128		Sch.	J. G. Ruge	15	14	37.5	15.6		4.8	9	1880	Apalachicola, Fla.	Tampa, Fla.
77052		Sch.	J. J. Underhill	35	33	68.1	20.3		4.8	6	1892	Madison, Md.	Annapolis, Md.
218776	LSMW	Sch.	J. K. Mitchell	383	310	142.6	32.0		10.7	5	1919	Millbridge, Me.	Crisfield, Md.

1 Formerly schooner Hattie E. Giles.

1 Formerly st. s. State of Texas.

1 Formerly schooner-yacht Shlyecsa.

1 Formerly schooner-yacht (a) Regina.

1 Formerly sloop-yacht (b) Sita.

1 Formerly sloop-yacht Istelena.

1 Formerly schooner Tremont.

1 Formerly (a) Schooner J. B. Walker.

1 Formerly (b) U. S. S. J. B. Walker.

† Composite.

MERCHANT SAILING VESSELS OF THE UNITED STATES—Continued.

Official No.	Signal letters.	Rtg.	Name of vessel.	Gross tonnage.	Net tonnage.	Length.	Breadth.	Depth.	Crew.	When built.	Where built.	Home port (where permanent document issues).
						Feet.	Feet.	Feet.				
145254		Sch.	J. L. Crane.....	548	521	136.8	31.9	11.0	6	1881	Marine City, Mich.....	Chicago, Ill.
77116		Sch.	J. L. Sandlin.....	18	17	49.4	14.0	5.8	6	1893	Punta Gorda, Fla.....	Key West, Fla.
77575		Sch.	J. M. Fiechas.....	33	24	57.1	22.2	3.7	3	1903	Scranton, Miss.....	Gulfport, Miss.
76291		Sch.	J. P. Robinson.....	53	50	71.0	23.0	5.0	2	1882	Alexandria, Va.....	Alexandria, Va.
76321		Sch.	J. R. Carroll.....	14	14	45.6	14.7	4.0	2	1882	Baltimore, Md.....	Newport News, Va.
76098		Sch.	J. R. Dixon.....	15	9	42.0	17.2	4.5	2	1879	Somerset County, Md.....	Annapolis, Md.
204929	KWHR	*Sch.	J. S. McGaughy.....	957	939	185.0	34.3	17.1	4	1907	Port Richmond, N. Y.....	Pensacola, Fla.
75415		Sch.	J. S. Smith.....	30	17	55.0	19.0	6.6	7	1872	Somerset County, Md.....	Annapolis, Md.
206999		Slp.	J. T. Illecks.....	7	5	33.0	13.6	2.0	2	1909	Palacios, Tex.....	Port Lavaca, Tex.
76343		Slp.	J. T. Leonard.....	10	9	45.4	16.6	2.8	6	1882	Dorchester County, Md.....	Baltimore, Md.
13874		Sch.	J. V. Taylor.....	199	189	125.0	26.2	8.9	6	1867	Winneconne, Wis.....	Marquette, Mich.
200339	KTDF	Sch.	J. W. Clise.....	845	715	185.0	41.0	14.0	3	1904	Ballard, Wash.....	Mobile, Ala.
12505		Sch.	J. W. Fennimore.....	15	8	49.7	17.7	4.7	6	1853	Burlington, N. J.....	Philadelphia, Pa.
77514		Sch.	J. W. Knowles.....	87	52	83.0	23.0	5.8	4	1901	Sharptown, Md.....	Annapolis, Md.
77481		Slp.	J. W. Walker.....	7	7	42.0	14.4	4.0	6	1901	Oriole, Md.....	Crisfield, Md.
76221		Sch.	J. Chester Wood.....	69	66	68.6	23.0	6.5	3	1881	Cherryfield, Me.....	Bangor, Me.
111429		Sch. y.	J. Edwin Kirwan.....	138	110	105.0	28.9	8.7	6	1902	Gloucester, Va.....	Boston, Mass.
202432		Sch.	J. Lloyd Hawkridge.....	121	88	89.6	20.6	6.4	3	1905	Milford, Del.....	New York, N. Y.
200335		Slp.	Jack Johnson.....	7	5	33.0	13.1	3.2	3	1911	St. Helena Island, S. C.....	Beaufort, S. C.
203820	KVTV	Sch.	Jacksonville.....	620	547	179.4	36.2	13.8	7	1906	Jacksonville, Fla.....	New York, N. Y.
76953		Sch.	Jacob Goldstrom.....	10	6	59.5	13.5	3.4	4	1891	Somerset County, Md.....	Annapolis, Md.
77325		Slp.	Jacob T. Bradshaw.....	7	7	36.9	13.8	3.6	3	1893	Ewell, Md.....	Reedville, Va.
217105	LNKB	Sch.	Jacob W. Hook.....	677	576	178.9	36.7	14.5	8	1918	Richmond, Me.....	Baltimore, Md.
222333	MDRN	*Sch.	James Dilght.....	2,197	2,114	207.3	46.0	23.6	6	1918	Morehead City, N. C.....	New York, N. Y.
221830	MDHT	Slp.	James DOLLAR.....	3,017	2,812	318.0	46.1	26.2	20	1901	Glasgow, Scotland.....	San Francisco, Calif.
200320		Slp.	James Edson.....	6	5	39.0	13.0	2.9	1	1903	Hopkins, Va.....	Cape Charles, Va.
77462	KQTC	Sch.	James Jonlson.....	1,149	993	214.0	41.3	16.6	9	1901	Seattle, Wash.....	San Francisco, Calif.
77181		Slp.	James M.....	31	31	58.1	18.2	4.0	1	1895	Woolwich, Me.....	Bath, Me.
202613		Sch.	James Munroe.....	25	12	53.7	19.0	4.1	6	1895	Biloxi, Miss.....	Gulfport, Miss.
77231		*Sch.	JAMES NASMYTH.....	3,422	3,162	365.5	45.8	23.2	6	1896	West Bay City, Mich.....	Duluth, Minn.
215063	LOVD	Slp.	James Rolph.....	2,103	1,927	277.2	42.4	24.1	12	1884	Liverpool, England.....	San Francisco, Calif.
77451	KQFJ	Bkn.	James Tull.....	1,274	1,043	215.6	42.5	17.4	12	1901	Port Blakely, Wash.....	Do.
76875		Sch.	James A. Webster.....	74	70	36.0	27.0	6.6	2	1890	Brooksville, Me.....	Rockland, Me.
75320		Sch.	James A. Whitling.....	35	23	61.0	20.6	6.3	2	1871	Somerset County, Md.....	Reedville, Va.
75359		Sch.	James C. Clark.....	41	33	62.8	22.1	5.4	5	1870	Baltimore, Md.....	Crisfield, Md.
220645	MBNS	Sch.	James C. Hamlen.....	1,138	1,012	103.4	39.0	19.7	9	1920	South Portland, Mo.....	Portland, Mo.
218205	LRKO	Sch.	James B. Cohn.....	987	895	189.4	39.3	19.0	8	1919	Baltimore, Md.....	Boston, Mass.
75188		Sch.	James E. Trotter.....	59	56	73.8	22.9	6.2	3	1870	Baltimore, Md.....	Annapolis, Md.
218742	LSKM	Sch.	James E. Newsom.....	707	629	180.4	36.2	14.0	8	1919	Boothbay Harbor, Me.....	Boston, Mass.
76363		Sch.	James H. Dashiell.....	20	12	62.8	17.0	4.2	2	1882	Somerset County, Md.....	Boston, Mass.
76957		Sch.	James H. Holdano.....	52	49	70.0	23.5	5.7	3	1891	Madison, Md.....	Crisfield, Md.
13234		Sch.	James H. Lewis.....	52	50	59.1	23.4	5.7	2	1857	Greenwich, Conn.....	New York, N. Y.
76146		Sch.	James H. Lewis.....	37	35	63.6	22.7	5.0	4	1880	Pocomoke City, Md.....	Baltimore, Md.
76151		Sch.	James J. Lemon.....	25	15	54.2	18.9	4.4	3	1884	Wolf River, Miss.....	New Orleans, La.
13308	HLPK	*Sch.	James L. Mulry.....	174	147	102.0	28.5	7.0	3	1864	Milton, Del.....	Boston, Mass.
214928		Sch.	James M. Hudson.....	1,011	984	204.7	38.6	14.6	4	1917	Westfako, La.....	Wilmington, Del.
77492		Sch.	James O. Wright.....	17	17	60.0	17.8	4.7	3	1901	Oriole, Md.....	Reedville, Va.
76613		Sch.	James P. Neuklrk.....	25	15	51.5	18.0	5.1	6	1886	Bridgeton, N. J.....	Philadelphia, Pa.
76337		Sch.	Jas. R. Teal.....	69	66	81.0	24.0	6.8	3	1882	Milton, Md.....	Baltimore, Md.
220313	LWVM	Sch.	James V. Howard.....	1,655	1,512	225.0	41.2	24.2	10	1920	Boothbay Harbor, Me.....	Boston, Mass.
214337	LOFS	Sch.	James M. W. Hall.....	572	491	157.7	34.6	14.2	7	1916	Phillipsburg, Me.....	Do.
3893		Slp. y.	Jane.....	10	13	45.0	12.5	0.0	2	1901	South Boston, Mass.....	Salem, Mass.
75707	KLMW	Bkn.	Jane L. Stanford.....	070	861	215.5	41.0	17.0	12	1892	Fairhaven, Calif.....	San Francisco, Calif.
221935	MCLP	Slp.	JANET DOLLAR.....	3,090	2,893	319.3	46.4	23.4	27	1902	Glasgow, Scotland.....	Do.
76754		Sch.	Janle.....	11	8	46.2	12.2	3.1	1	1888	Smyrna, N. C.....	Beaufort, N. C.
77163		Sch.	Janle Barry.....	29	23	60.0	18.4	3.6	2	1894	Stralla, N. C.....	Washington, N. C.
201891		Slp.	Jannie.....	14	11	34.7	14.0	4.5	1	1908	Pin Point, Ga.....	Savannah, Ga.
222108		Sch.	Jennie.....	11	8	31.4	12.2	1.5	1	1922	Bass Harbor, Me.....	Belfast, Me.
76992		Sch.	Jennie K.....	18	17	48.0	17.5	3.0	2	1891	Logtown, Miss.....	New Orleans, La.
76948		Sch.	Jennie V.....	6	6	28.0	12.2	2.9	2	1882	Patohogue, N. Y.....	New Haven, Conn.
77312	KNPD	Slp.	Jennie D. Bell.....	194	171	125.0	23.5	7.5	4	1898	Bethel, Del.....	Baltimore, Md.
77096		Sch.	Jennie M. Chance.....	14	8	41.6	16.3	4.3	4	1893	Mauricetown, N. J.....	Philadelphia, Pa.
76138		Sch.	Jennie R. Foote.....	36	34	56.5	20.5	5.6	2	1883	Cambridge, Md.....	Baltimore, Md.
217336	LQGD	Sch.	Jennie Flood Kreger.....	1,838	1,614	243.7	42.2	19.5	10	1919	Belfast, Me.....	Newport News, Va.
76509		Sch.	Jennie and Edna.....	63	60	70.0	24.0	5.5	2	1884	Benola, Calif.....	San Francisco, Calif.
217013	LNGM	Sch.	Jere G. Shaw.....	739	674	174.6	35.8	15.2	9	1918	Biddeford, Me.....	Belfast, Me.
3271		Sch.	Jesse Lee.....	46	32	79.0	24.0	6.1	2	1883	Madison, Md.....	Beaufort, N. C.
76503		Slp.	Jessie.....	9	9	35.5	14.2	3.7	2	1884	Tottenville, N. Y.....	New York, N. Y.
12010		Sch.	Jessie Irving.....	45	35	71.6	23.0	5.0	2	1866	Absecon, N. J.....	New Bern, N. C.
200628		Slp.	Jessie Price.....	15	12	50.9	16.3	4.3	2	1903	Oriole, Md.....	Baltimore, Md.
215670	LJBS	Sch.	Jessie O. Noyes.....	1,376	1,253	225.2	43.0	19.8	10	1917	Thomaston, Me.....	Boston, Mass.
77564		Sch.	Joanna Durgain.....	66	55	65.3	21.6	7.1	2	1902	Brooksville, Me.....	Belfast, Me.
77093	KLRD	Sch.	John A.....	282	235	131.7	32.0	9.8	7	1893	Eureka, Cal.....	Seattle, Wash.

1 Formerly schooner Theodore S. Fassett.
 2 Formerly schooner No. 7.
 3 Formerly schooner Ruby and Bessie.

4 Formerly British ship Celtic Monarch.
 5 Barkentine Celtic Monarch.
 6 Formerly sloop-yacht Baecanthe.
 7 Formerly ship Egon.

8 Formerly sch. a Brown & Murphy.
 9 Ida G. Falron.

MERCHANT SAILING VESSELS OF THE UNITED STATES—Continued.

Official No.	Signal letters.	Rtg.	Name of vessel.	Gross tonnage.	Net tonnage.	Length.	Breadth.	Depth.	Crew.	When built.	Where built.	Home port (where permanent document issues).
						Feet.	Feet.	Feet.				
75999	JSWM	Sch.	John Bracewell.....	224	194	113.6	29.2	9.1	5	1878	Bath, Me.....	New York, N. Y.
75007		Sch.	John Bradley.....	41	39	66.0	21.3	5.7	3	1854	Dorchester County, Md.....	Annapolis, Md.
77436		Sch.	John Branford.....	24	24	67.0	18.6	5.5	3	1900	Fairmount, Md.....	Alexandria, Va.
211517		Sch.	John Bush.....	26	26	67.6	18.0	2.7	1	1890	Alexandria, Va.....	Washington, D. C.
76017		Sch.	John Buzby.....	12	7	43.0	16.5	4.2	5	1878	Burlington, N. J.....	Philadelphia, Pa.
77417	KQBO	Shp.	JOHN ENA.....	2,842	2,706	312.9	48.1	25.0	29	1892	Glasgow, Scotland.....	New York, N. Y.
211516		*Sch.	John Fisher.....	30	30	76.0	19.4	2.7	1	1891	Alexandria, Va.....	Washington, D. C.
201630	KTNP	*Sch.	John Forsyth.....	2,198	2,067	279.4	47.4	21.5	7	1904	New London, Conn.....	New London, Conn.
77308		Sch.	JOHN FRITZ.....	4,693	4,447	436.0	50.0	24.0	9	1893	West Bay City, Mich.....	Duluth, Minn.
12539		Sch.	John Gnyant.....	36	23	68.6	18.7	5.4	10	1866	Camden, N. J.....	Philadelphia, Pa.
70578	KDHS	Sch.	John Hagerty.....	235	223	129.3	28.7	9.0	10	1885	Tottenville, N. Y.....	Norfolk, Va.
77276		Sch.	John Henry.....	7	7	41.0	14.7	2.9	3	1897	Fishing Creek, Md.....	Crisfield, Md.
76688		Sch.	John Kelso.....	51	48	71.8	24.6	6.7	4	1872	Aocomac County, Va.....	Baltimore, Md.
76507		Sch.	John Martin.....	45	33	69.8	20.4	6.2	3	1884	Baltimore, Md.....	Do.
76494		Sch.	John Schmultz.....	59	56	70.4	24.7	5.1	3	1884	Nyaak, N. Y.....	Perth Amboy, N. J.
77358		*Sch.	JOHN SMEATON.....	4,530	4,217	446.5	50.2	25.0	10	1899	West Superior, Wis.....	Duluth, Minn.
76815		Sch.	John A. Francomb.....	658	625	180.0	36.0	13.0	6	1889	West Bay City, Mich.....	Detroit, Mich.
77310		Sch.	JOHN A. ROEBLING.....	4,693	4,447	436.0	50.0	24.0	10	1898do.....	Duluth, Minn.
13799		Sch.	John B. Norris.....	49	46	66.5	20.2	6.3	2	1868	Fairhaven Mass.....	Calais, Me.
77572	KSHD	Ikcn.	John C. Meyer.....	932	794	200.0	40.0	15.4	9	1902	Tacoma, Wash.....	New York, N. Y.
76373		Sch.	John E. Bright.....	27	26	54.9	18.6	4.8	5	1882	St. Michaels, Md.....	Reedville, Va.
77272		Sch.	John F. Hurst.....	9	9	53.7	14.4	3.0	2	1897	Ortolo, Md.....	Baltimore, Md.
76695		Sch.	John H. Hoffman.....	5	5	37.0	11.6	2.8	1	1887	Smiths Island, Md.....	Washington, N. C.
221970	MDLG	*Sch.	John H. Winstead.....	1,160	1,120	214.5	30.1	10.2	5	1922	Baltimore, Md.....	Wilmington, Del.
217615	LQCB	Bk.	JOHN J. PHILLIPS.....	963	905	181.0	36.4	15.2	12	1899	Bath, Me.....	Philadelphia, Pa.
209417		Slp.	John J. Lawrence.....	7	5	39.0	12.9	3.2	1	1911	Deepcreek, Va.....	Cape Charles, Va.
81300	LHRQ	Sch.	John L. Martini.....	257	213	126.7	30.4	8.2	5	1890	Philppsburg, Md.....	Baltimore, Md.
77328		Slp.	John L. Thomas.....	5	5	37.6	12.0	3.0	2	1897	Hollands Island, Md.....	Crisfield, Md.
200880		Sch.	John R. Manta (whaling).....	147	98	101.8	24.9	10.2	20	1904	Essex, Mass.....	Provincetown, Mass.
207001		Sch.	John R. Platter.....	29	29	43.4	16.6	5.8	3	1909	Key Largo, Fla.....	Key West, Fla.
76863	KGTS	Bkn.	John S. Emery.....	919	803	167.7	35.7	22.1	12	1890	Boston, Mass.....	Boston, Mass.
77330		Slp.	John S. Harvey.....	5	5	34.5	12.9	2.9	1	1898	Gullford, Va.....	Annapolis, Md.
76701		Sch.	John S. Myers.....	25	15	64.4	17.9	5.0	6	1887	Bridgeton, N. J.....	Philadelphia, Pa.
76629		Sch.	John S. Wilson.....	46	44	69.1	19.1	4.6	3	1887	Havre de Grace, Md.....	Elizabeth City, N. C.
13494		*Sch.	John W. Holl.....	90	86	86.1	22.8	6.9	4	1848	New York, N. Y.....	Baltimore, Md.
214031		Sch.	John W. Bowdoin.....	77	65	85.2	23.8	6.0	3	1916	Pocomoke City, Md.....	Crisfield, Md.
77438	KQJF	Sch.	John W. Chittenden.....	235	186	128.2	27.0	8.7	3	1900	Tottenville, N. Y.....	New York, N. Y.
13374		*Sch.	John W. Paul.....	28	26	60.3	19.1	3.6	2	1855	Bridgeton, N. J.....	Perth Amboy, N. J.
76644		Sch.	John W. Stout.....	41	39	66.6	22.4	4.5	2	1874	Nyaak, N. Y.....	Do.
216941	LMYD	Sch.	John W. Wells.....	2,627	2,374	267.8	47.8	26.5	17	1918	St. Helens, Oreg.....	San Francisco, Calif.
76917		Sch.	John R. P. Moore.....	99	94	86.7	27.1	6.5	4	1877	Snow Hill, Md.....	Crisfield, Md.
210476	LVIIM	Sch.	John Francis Stuard.....	1,200	1,101	205.8	41.2	19.5	9	1919	Handsboro, Miss.....	New Orleans, La.
12581	HKPF	Sch.	Jonathan Cone.....	122	116	101.6	23.6	8.0	6	1855	Camden, N. J.....	New York, N. Y.
218181	LRIH	Sch.	Jonesport.....	1,322	1,174	230.0	37.6	19.6	4	1919	Muchlas, Mo.....	Philadelphia, Pa.
220215		Slp.	Jose Manuel.....	17	17	48.0	16.2	4.4	3	1920	Fajardo, P. R.....	Do.
221881	MCLQ	Shp.	JOSEPH DOLLAR.....	2,407	2,262	239.9	43.1	21.8	20	1902	Glasgow, Scotland.....	San Francisco, Calif.
77137		Sch.	Joseph Murray.....	69	60	63.0	24.6	4.9	2	1894	Milford, Del.....	New York, N. Y.
211851		Sch.	Joseph O.....	9	8	37.0	13.7	2.4	2	1913	Port Royal, S. C.....	Beaufort, S. C.
221160	MVQK	*Sch.	Joseph E. Hooper.....	2,233	2,150	207.3	48.0	23.0	5	1921	South Portland, Mo.....	Wilmington, Del.
217930	LQTR	Sch.	Joseph J. Hoek.....	1,032	982	209.4	36.2	10.3	4	1919	Baltimore, Md.....	Do.
201647		*Sch.	Joseph L. Mulford, Jr.....	34	19	65.0	20.0	6.0	8	1904	Milton, Del.....	Philadelphia, Pa.
76422		Sch.	Joseph T. Bronnan.....	27	26	54.0	17.7	5.3	2	1883	Madison, Md.....	Do.
76477		Sch.	Jos. W. Brooks.....	10	9	43.6	14.6	3.2	4	1883do.....	Do.
76230		Sch.	Josephine.....	19	18	54.8	16.0	4.4	2	1881	St. Michaels, Md.....	Baltimore, Md.
76631		Sch.	Josephine.....	15	14	49.5	14.0	3.2	4	1886	Meyers, Fla.....	Key West, Fla.
76897		Sch.	Josephine.....	7	7	37.5	13.3	3.8	3	1890	Hog Island, Tex.....	Port Lavaca, Tex.
202580		Sch.	Josephine Delmas.....	26	19	65.0	19.9	4.0	5	1905	Handsboro, Miss.....	Gulfport, Miss.
214521		Sch.	Josephine Foster.....	23	16	57.6	19.2	3.7	6	1916	Pascagoula, Miss.....	New Orleans, La.
77248		Sch.	Josephine Lopez.....	44	35	65.0	22.3	4.8	4	1896	Handsboro, Miss.....	Mobile, Ala.
77086		Sch.	Josephine Mastler.....	41	26	68.2	23.7	4.1	5	1893do.....	New Orleans, La.
75771		Sch.	Josephine Smith.....	13	9	45.0	16.0	3.9	1	1875	Bellport, N. Y.....	Alexandria, Va.
42363	KJSQ	Sch.	Josephine Wimsatt.....	149	100	95.0	27.0	6.0	4	1891	Milford, Del.....	Washington, D. C.
220848	MHWB	Sch.	Josephina A. McQuesten.....	1,607	1,462	230.0	41.9	22.8	11	1920	Rockland, Mo.....	Boston, Mass.
76583	JSDO	*Sch.	Josephus.....	1,406	1,310	213.0	39.9	24.4	3	1876	Newcastle, Mo.....	New York, N. Y.
220939	MCHP	Sch.	Josiah B. Chase.....	1,601	1,518	230.8	41.4	23.0	8	1921	Boothbay Harbor, Me.....	Boston, Mass.
201743		Sch.	Josie D.....	14	11	50.0	15.4	2.6	2	1904	Lockwood Folly, N. C.....	Wilmington, N. C.
208629		Slp. y	Joyant.....	10	10	48.0	11.6	7.2	2	1911	Bristol, R. I.....	Buffalo, N. Y.
215278		Sch.	Juan Cruz.....	43	43	59.6	19.7	6.0	5	1917	Catano, P. R.....	San Juan, P. R.
222010		Slp.	Juan Jose.....	9	9	31.8	12.0	4.7	2	1922	Fajardo, P. R.....	Do.
77103	KLRV	Sch.	Juan Jose.....	103	80	101.1	22.8	8.5	5	1893	Boston, Mass.....	Tampa, Fla.
77132		Sch.	Jubilee.....	92	61	85.0	22.4	9.6	2	1894	Gloucester, Mass.....	Boston, Mass.
12898		Sch.	Judge Harrington.....	52	50	66.8	21.5	5.5	2	1849	Jones Creek, Del.....	New York, N. Y.
77001	KLCR	Sch.	Judique.....	121	89	98.2	24.0	10.8	6	1891	Essex, Mass.....	Bangor, Mo.
203339		Sch.	Julia.....	16	10	47.0	15.9	4.9	4	1911	Mayaguez, P. R.....	San Juan, P. R.
204155		Slp.	Julia A.....	10	6	27.0	12.8	4.9	1	1907	Skidaway Island, Ga.....	Savannah, Ga.

¹ Formerly Hawaiian ship John Ena.

² Formerly ship Severn.

³ Formerly U. S. S. Severn.

⁴ Formerly ship Schurck.

⁵ Formerly schooner-barge Northern No. 41.

⁶ Formerly schooner May and Anna Boswick.

⁷ Formerly schooner Josephus.

⁸ Formerly U. S. S. Josephus.

MERCHANT SAILING VESSELS OF THE UNITED STATES—Continued.

Official No.	Signal letters.	Rig.	Name of vessel.	Gross tonnage.	Net tonnage.	Length.	Breadth.	Depth.	Crew.	When built.	Where built.	Home port (where permanent document issues).
77393		Sch.	Julia H.	23	14	50.5	18.7	4.3	3	1899	Madisonville, La.	New Orleans, La.
76519		Slp.	Julia Hamilton	8	6	36.0	14.2	3.4	3	1884	Barren Creek Springs, Md.	Baltimore, Md.
77569		Sch.	Julia I.	18	12	46.8	17.2	3.1	4	1903	Biloxi, Miss.	New Orleans, La.
77275		Sch.	Julia E. Ruark.	6	6	45.3	14.0	2.8	4	1897	Applegarth, Md.	Crisfield, Md.
70865		Sch.	Julia W. Bell.	14	14	62.3	14.2	3.7	1	1890	Morehead City, N. C.	Manteo, N. C.
70287		Sch.	Julia W. Garrison.	18	11	55.0	16.8	3.9	3	1882	Pocomoke City, Md.	Annapolis, Md.
75164		Sch.	Julia and Annie.	42	31	64.5	21.6	6.4	2	1869	Talbot County, Md.	Do.
75376		Slp.	Julian.	6	5	27.6	11.2	3.3	1	1871	Greenwich, Conn.	Bridgeport, Conn.
213178		Slp.	Julio.	11	11	44.0	13.3	4.4	1	1915	Mayaguez, P. R.	San Juan, P. R.
215238	LHKC	*Sch.	JUNIATA (T)	1,432	1,396	240.5	41.0	16.6	10	1917	New Orleans, La.	Port Arthur, Tex.
K.												
219520	LVKP	Sch.	K. V. Kruse.	1,728	1,554	242.3	46.2	20.0	14	1920	North Bend, Oreg.	San Francisco, Calif.
12647	KQBJ	Sch.	Ka Mol.	108	108	95.0	27.5	7.6	6	1882	San Francisco, Calif.	Honolulu, Hawaii.
161151		Slp.	Kalulani.	13	12	35.3	12.7	4.8	3	1892	do.	Do.
206208	LBCJ	Slp. y.	*Kallaga.	27	18	49.0	13.0	8.5	3	1909	Bristol, R. I.	Boston, Mass.
212475		Sch.	Kanuga.	26	17	50.2	19.6	4.0	5	1914	Biloxi, Miss.	Gulfport, Miss.
14004		Sch.	Kate.	81	77	81.5	23.6	6.8	3	1864	Kent County, Md.	Reedville, Va.
14487	KGNH	Sch.	Kate Darlington.	135	128	97.8	28.0	7.1	5	1889	Baltimore, Md.	Baltimore, Md.
220285	LWVF	Bkn.	Kate G. Pedersen.	2,269	2,106	264.6	46.1	24.0	15	1920	Columbia City, Oreg.	San Francisco, Calif.
14403		Sch.	Kate H. Pedersen.	67	64	85.0	24.0	5.8	3	1881	Wicomico County, Md.	Reedville, Va.
14446		Sch.	Kate I. Pray.	59	56	62.0	21.3	6.5	2	1880	Eden, Me.	Belfast, Me.
213969	LFVC	Slp. y.	Katharina.	22	22	51.0	14.4	8.6	3	1916	Bristol, R. I.	Boston, Mass.
220128	LWQN	Bkn.	Katherine Mackall.	2,262	2,119	266.5	46.0	24.1	11	1919	Wilmington, Calif.	San Francisco, Calif.
218876	LSRN	Sch.	Katherino May.	915	816	183.8	37.6	19.2	8	1919	East Hampden, Me.	Bangor, Me.
161063		Sch.	Kathleen.	18	13	68.4	17.2	4.4	2	1894	Fairmount, Md.	Annapolis, Md.
161187		Sch.	Kathleen.	6	6	37.4	14.0	3.3	3	1901	Fishing Creek, Md.	Baltimore, Md.
161189		Slp.	Kathryn.	12	12	50.0	16.8	4.2	6	1901	Crisfield, Md.	Reedville, Va.
206718		Sch.	Kathryn E. Riggin.	22	17	52.0	18.4	4.6	5	1909	Whitehaven, Md.	Philadelphia, Pa.
210908		Slp.	Katie.	7	6	30.5	10.5	3.3	2	1913	Beaufort, S. C.	Beaufort, S. C.
161160		Sch.	Katie May.	6	6	41.6	13.0	2.8	2	1900	Bishops Head, Md.	Baltimore, Md.
202214		Slp.	Katie Row.	28	21	50.3	18.8	5.4	6	1911	Oriolo, Md.	Do.
161091		Slp.	Katie and Edith.	9	6	46.0	15.0	3.7	6	1896	Whitehaven, Md.	Annapolis, Md.
14414		Sch.	Katie and Ella.	33	32	65.2	19.3	5.2	5	1883	Solomons Island, Md.	Baltimore, Md.
14473	KGIM	Sch. y.	KATRINA.	62	59	73.0	20.1	10.3	4	1888	City Island, N. Y.	New York, N. Y.
161183		Slp.	Katie W.	27	21	47.1	17.8	5.8	2	1901	Iale of Hope, Ga.	Beaufort, S. C.
14447	KDLF	Sch.	Kennebec.	187	157	103.7	27.4	9.4	5	1886	Brewer, Me.	Calais, Me.
210954	LNNF	Sch.	Kennebunk.	719	659	174.7	35.2	14.9	7	1918	Kennebunkport, Me.	Boston, Mass.
14068		Sch.	Kent Island.	43	34	64.9	21.1	5.3	2	1865	Kent Island, Md.	Annapolis, Md.
210970	LTCH	Sch.	Kenton.	904	825	187.4	38.4	16.3	9	1910	Bath, Me.	New York, N. Y.
161111	KNML	*Sch.	Kentucky.	1,675	1,472	245.2	44.3	19.2	4	1898	do.	Boston, Mass.
161192	KRJQ	Sch.	Kenwood.	929	797	184.6	37.3	18.6	7	1901	Boston, Mass.	Do.
14477		Sch.	Kessie C. Price.	25	17	55.6	18.6	5.0	6	1888	Rock Creek, Md.	Crisfield, Md.
161181	KQWL	*Sch.	Kimberton.	955	866	195.0	35.0	17.6	4	1901	Noank, Conn.	Philadelphia, Pa.
14437		Slp.	King Fisher.	7	7	37.6	10.8	3.3	1	1885	Patchogue, N. Y.	Savannah, Ga.
217099	LNJT	Sch.	Kingsway.	1,272	1,107	203.8	41.0	22.8	10	1918	Mystic, Conn.	New York, N. Y.
161084		Sch.	Kirk Daugherty.	24	17	66.8	18.0	4.9	6	1896	Pocomoke City, Md.	Baltimore, Md.
161139		Slp.	Klondike.	7	7	41.5	13.5	3.0	4	1897	do.	Do.
211513		*Sch.	Klondike.	18	18	60.6	17.0	3.0	2	1901	Alexandria, Va.	Alexandria, Va.
221303		Sch.	Knapp.	11	8	45.7	13.5	3.3	1	1917	River Springs, Md.	Do.
161184	KRBN	Bkn.	Kohala.	691	776	194.8	39.9	15.8	11	1901	Fairhaven, Calif.	San Francisco, Calif.
L.												
110160		Slp.	L. Drew.	8	5	35.5	13.8	3.2	2	1881	Somers Point, N. J.	Philadelphia, Pa.
141310		Sch.	L. Farles.	16	10	41.6	18.6	4.2	1	1893	Santa Rosa Sound, Fla.	Pensacola, Fla.
215940		Sch.	L. Goldman.	28	19	54.5	18.8	4.4	6	1917	Biloxi, Miss.	Gulfport, Miss.
203960		Slp.	L. Witt.	12	12	44.6	14.0	3.0	1	1907	Polotler, N. C.	Beaufort, N. C.
221150		Sch.	L. A. Duntun.	134	94	101.3	25.0	11.0	22	1921	Essex, Mass.	Boston, Mass.
14746		Sch.	L. A. Duntun.	23	22	48.1	17.0	4.9	1	1894	Somers Point, N. J.	Honolulu, Mo.
18944		Sch.	L. B. Platt.	39	27	61.6	22.2	6.3	3	1873	Dorchester County, Md.	Baltimore, Md.
15703		Sch.	L. C. Spencer.	44	42	64.0	20.8	6.4	3	1870	do.	Crisfield, Md.
140571		Sch.	L. E. Conibotirn.	10	13	59.0	16.3	4.3	7	1882	Somerset County, Md.	Do.
140130	JRQQ	Sch.	L. E. Williams.	100	95	95.5	23.1	7.5	4	1875	Wicomico County, Md.	Baltimore, Md.
141434		Sch.	L. F. Potty.	35	25	65.5	18.7	6.0	4	1896	Madison, Md.	Do.
141846		Sch.	L. T. Rogge.	8	6	44.0	13.5	3.0	5	1903	Onancock, Va.	Reedville, Va.
115122		Sch.	L. T. Spicer.	84	66	86.5	23.0	6.8	4	1873	Wicomico County, Md.	Crisfield, Md.
128362		*Sch.	L. & W.-B. C. Co., No. 1.	852	817	192.1	34.6	16.0	3	1892	Noank, Conn.	New York, N. Y.
200291		*Sch.	L. & W.-B. C. Co., No. 2.	958	866	193.0	35.0	17.0	3	1903	do.	Do.
128890		*Sch.	L. & W.-B. C. Co., No. 4.	655	654	159.8	33.0	16.0	3	1892	do.	Do.
128591		*Sch.	L. & W.-B. C. Co., No. 5.	685	654	159.8	33.0	16.0	3	1892	do.	Do.

¹ Formerly American schooner Canton.
² Hawaiian schooner Ka Me.
³ Formerly Hawaiian sloop Kalulani.

⁴ Formerly sloop-yacht Adventurers.
⁵ Formerly schooner Mirlan Landis.
⁶ Composite.

⁷ Formerly schooner.
⁸ Formerly schooner-barges C. R. It. of N. J. of the same respective numbers.

MERCHANT SAILING VESSELS OF THE UNITED STATES—Continued.

Official No.	Signal letters.	Rig.	Name of vessel.	Gross tonnage.	Net tonnage.	Length.	Breadth.	Depth.	Crew.	When built.	Where built.	Home port (where permanent document issues).
						Feet.	Feet.	Feet.				
126906		*Sch.	L. & W.—B. C. Co., No. 6...	685	654	159.8	33.9	16.0	3	1892	Noank, Conn.	New York, N. Y.
126907		*Sch.	L. & W.—B. C. Co., No. 7...	685	654	159.8	33.9	16.0	3	1892	Do.	Do.
127357	KPFW	*Sch.	L. & W.—B. C. Co., No. 8...	953	861	193.7	35.0	17.6	3	1899	Do.	Do.
126920		*Sch.	L. & W.—B. C. Co., No. 9...	685	654	159.8	33.9	16.0	3	1892	Do.	Do.
126987		*Sch.	L. & W.—B. C. Co., No. 10...	862	828	194.6	34.6	16.0	3	1893	Do.	Do.
126997		*Sch.	L. & W.—B. C. Co., No. 11...	862	828	194.6	34.6	16.0	3	1893	Do.	Do.
127360		*Sch.	L. & W.—B. C. Co., No. 14...	953	861	193.7	35.0	17.6	3	1899	Do.	Do.
127433	KQDB	*Sch.	L. & W.—B. C. Co., No. 15...	953	861	193.7	35.0	17.6	3	1900	Do.	Do.
141583		Sch.	La Paloma	26	18	42.0	15.5	6.1	5	1894	San Francisco, Calif.	Honolulu, Hawaii.
204206	LBMQ	Sch. y.	La Vajera	35	35	57.0	17.5	7.3	5	1907	Dockton, Wash.	Seattle, Wash.
141842		Sch.	Lacey	9	8	43.7	14.6	2.7	1	1902	Wit, N. O.	Beaufort, N. C.
216933		Sch. y.	Lady Ada	28	28	58.1	16.3	5.1	1	1903	San Francisco, Calif.	San Francisco, Calif.
213633		Slp.	Lady Eleanor	27	22	58.0	18.8	5.2	0	1915	Orlolo, Md.	Crisfield, Md.
214519		Slp.	Lady Evelyn	10	8	43.0	14.3	3.4	4	1916	Salisbury, Md.	Wilmington, Del.
141186		Sch.	Lady Grant	10	7	38.3	13.7	3.5	1	1891	Atlantic, N. C.	Washington, N. C.
140736		Slp.	Lady Harrington	8	8	43.5	14.5	3.5	6	1884	Madison, Md.	Baltimore, Md.
141567		Sch.	Lady Jones	7	7	45.0	13.5	2.7	4	1898	Elliott, Md.	Do.
218182	LRJK	Sch.	Lady Marian	431	398	136.7	36.2	12.5	7	1919	Tampa, Fla.	Tampa, Fla.
206347	LBDJ	Sch.	Laforrest L. Simmons	132	104	88.9	27.8	7.6	4	1909	Millford, Del.	Fall River, Mass.
141274		Sch.	Laгода	26	16	56.2	19.5	4.0	5	1914	Biloxi, Miss.	Gulfport, Miss.
141722	KQWF	Dkn.	Lahaina	1,067	994	217.0	42.0	17.0	13	1901	Oakland, Calif.	San Francisco, Calif.
211879		Sch.	Lala G	20	19	52.2	15.8	3.3	2	1913	Atlantic, N. C.	Beaufort, N. C.
141765	KRIHW	*Sch.	Langhorne	955	866	195.0	35.0	17.6	4	1901	Noank, Conn.	Philadelphia, Pa.
141605		Sch.	Laona	6	6	36.5	11.7	3.1	3	1897	Wittman, Md.	Baltimore, Md.
203497	KVQD	Ywl. y.	Laesa	32	32	57.3	15.4	7.2	4	1906	Gloucester, Mass.	New York, N. Y.
140820		Slp.	Laura G	13	8	42.2	15.7	4.3	4	1886	Port Norris, N. J.	Wilmington, Del.
141701		Slp.	Laura J. Barkley	6	6	37.0	13.9	3.0	4	1901	Fishing Creek, Md.	Baltimore, Md.
209249		Slp.	Laura M. Evans	10	8	42.7	15.3	3.0	2	1911	Crisfield, Md.	Washington, N. C.
221436	MCWL	Sch.	Laura Annie Barnes	698	635	181.2	30.8	15.3	7	1921	Phippsburg, Mo.	Marblehead, Mass.
141223	KTYG	Sch.	Laurena Clayton	70	75	95.0	24.0	7.0	6	1892	Cambridge, Md.	Baltimore, Md.
141257	KLPH	Sch.	Laylma M. Snow	351	292	133.0	31.7	10.9	6	1893	Rockland, Me.	Rockland, Me.
15680	KLIC	Sch.	Layolta	204	173	104.0	28.0	11.4	4	1870	Ellsworth, Me.	Ellsworth, Me.
211573		Sch.	Laz Lopez, Jr.	23	15	53.5	18.9	3.7	5	1913	Biloxi, Miss.	Gulfport, Miss.
141365		Sch.	Leader	21	20	45.6	15.9	5.0	7	1894	Marco, Fla.	Tampa, Fla.
202628		Slp.	Leader	6	5	31.0	13.0	2.4	2	1905	Hilton Head, S. C.	Beaufort, S. C.
141515		Slp.	Leo	5	5	42.1	12.0	2.4	2	1896	Fishing Creek, Md.	Crisfield, Md.
210389	LCNG	*Sch.	Leesport	963	876	195.0	35.0	17.0	4	1912	Noank, Conn.	Philadelphia, Pa.
140740		Slp.	Lella Wyandotte	9	8	41.7	14.4	3.0	2	1884	Cambridge, Md.	Baltimore, Md.
141694		Sch.	Lemuel Kirwan	39	39	75.5	21.1	5.0	2	1901	Chester, Md.	Crisfield, Md.
211834		Slp.	Lena	9	8	35.3	13.7	2.4	2	1913	Port Royal, S. C.	Beaufort, S. C.
207279		Sch.	Lena D.	58	48	70.0	25.2	5.4	2	1910	Pocomoke City, Md.	New York, N. Y.
141612		Slp.	Lena Louise	7	7	39.5	13.8	3.4	4	1899	Fairmount, Md.	Philadelphia, Pa.
141563		Slp.	Lena May	5	5	36.0	13.4	2.6	4	1898	Hopewell, Md.	Crisfield, Md.
200665		Slp.	Lena Schroder	5	5	36.8	11.8	2.8	3	1903	Orlolo, Md.	Do.
140111		Slp.	Lena S. Mills	10	9	41.4	14.8	3.5	5	1880	Cambridge, Md.	Baltimore, Md.
141037		Sch.	Lenora	16	15	57.0	15.2	4.2	3	1889	Chance, Md.	Do.
204498		Slp.	Lenora	8	6	41.3	14.3	3.0	4	1907	Deeporeek, Va.	Crisfield, Md.
141312		Sch.	Leo	7	7	31.4	11.7	3.2	4	1893	Everglade, Fla.	Key West, Fla.
141513		Sch.	Leo H. Tolloy	6	6	40.1	13.7	2.8	5	1897	Fishing Creek, Md.	Baltimore, Md.
207033		*Sch.	Leon S. Corbeau	37	24	61.7	22.6	3.0	3	1909	Scranton, Miss.	Gulfport, Miss.
222935	MDNL	Sch.	Leon & Marlon	313	263	131.0	28.0	0.4	4	1920	Machias, Me.	Machias, Me.
211624		Sch.	Leroy Woodburn	49	49	68.5	22.2	6.3	3	1913	Solomons Island, Md.	Baltimore, Md.
141328		Sch.	Leta	22	13	67.8	21.9	3.5	4	1894	Logtown, Miss.	Gulfport, Miss.
140203		Sch.	Letter D.	26	26	48.0	14.0	6.7	2	1876	Gloucester, Mass.	Gloucester, Mass.
140745		Sch.	Levl B. Phillips	10	9	43.0	15.1	3.1	6	1884	Taylor Island, Md.	Baltimore, Md.
141194		Sch.	Levl B. Phillips	87	66	86.7	23.8	7.0	4	1882	Cambridge, Md.	Do.
140270	JSNV	Bk.	Levl G. Burgess	1,616	1,475	217.5	41.2	24.5	16	1877	Thomaston, Me.	Portland, Oreg.
215629	LHVT	Sch.	Levl W. Ostrander	1,638	1,501	240.3	44.9	19.4	13	1917	Tacoma, Wash.	Seattle, Wash.
141175	KJWQ	Sch.	Levin J. Marvel	183	174	125.5	23.8	7.5	4	1891	Bethel, Del.	Baltimore, Md.
140159		Sch.	Lewis Taulane	34	22	67.0	19.4	5.7	2	1876	Bridgton, N. J.	Newport News, Va.
207552		Sch.	Lewis C. Worrell	55	47	74.0	21.6	5.1	8	1910	Compton, Md.	Washington, D. C.
201886	KTSB	*Sch.	Lewis H. St. John	1,741	1,620	225.4	42.3	23.7	4	1885	Farraboro, Nova Scotia	New York, N. Y.
141814		Sch.	Lewis M. Thomas	66	37	77.0	22.0	6.0	4	1902	Pocomoke City, Md.	Baltimore, Md.
15801		Sch.	Lewis R. French	35	33	51.7	18.8	5.4	1	1871	Bristol, Me.	South West Harbor, Me.
125662		*Sch.	Liberty	740	609	235.0	36.0	12.4	7	1878	Wyandotte, Mich.	Milwaukee, Wis.
141868	KSMC	*Sch.	Liberty	1,587	1,441	246.2	43.3	19.3	4	1903	Bath, Me.	New York, N. Y.
140197		Sch.	Lida	9	9	55.0	13.0	3.0	5	1876	Talbot County, Md.	Baltimore, Md.
208094		Slp.	Lientenant	6	6	35.8	12.0	2.8	3	1910	Bedaworth, Md.	Rockville, Va.
216837		Sch.	Lieut. Sam Mengel	907	790	187.7	38.4	15.2	9	1918	Bath, Me.	New York, N. Y.
140279		Sch.	Lightning	31	21	60.3	18.2	5.5	7	1877	Smyrna, Del.	Baltimore, Md.
15392		Sch.	Lillian	99	7	80.4	24.0	7.0	0	1873	Ballast, Me.	Machias, Me.
140719		Slp.	Lillian	7	7	31.5	14.4	3.2	1	1884	Patchogue, N. Y.	Bridgeport, Conn.
141192		Sch.	Lillian	10	6	45.0	12.2	3.1	1	1892	Smyrna, N. C.	Beaufort, N. C.

1 Formerly schooner-barges C. R. R. of N. J. of the same respective numbers.
 2 Formerly British ship Charles S. Whitney.

(a) St. p. City of Detroit.
 (b) Slp. City of the Straits.
 (c) Bgo. City of the Straits.

† Composite.

MERCHANT SAILING VESSELS OF THE UNITED STATES—Continued.

Official No.	Signal letters.	Rig.	Name of vessel.	Gross tonnage.	Net tonnage.	Length.	Breadth.	Depth.	Crew.	When built.	Where built.	Home port (where permanent document issues).
141760		Sip.	Lillian	8	8	40.1	14.5	3.1	3	1901	St. Michaels, Md.	Baltimore, Md.
222618		Sch.	Lillian	31	23	63.0	19.2	4.1	3	1922	Pascagoula, Miss.	Gulfport, Miss.
141424		Sch.	Lillian A.	29	21	59.6	17.4	4.8	3	1896	Seranton, Miss.	Do.
141647		Sch.	Lillian C.	19	10	54.9	17.1	3.9	2	1900	Biloxi, Miss.	New Orleans, La.
215934		Sch.	Lillian Holley	30	19	58.4	19.3	4.1	6	1918	Do.	Do.
220698	MBQS	Sch.	Lillian E. Kerr	548	475	160.2	35.5	12.7	8	1920	Pocomoke, Md.	Mobile, Ala.
141514		Sip.	Lillian and Elva	5	5	38.3	13.2	2.5	2	1897	Crapo, Md.	Baltimore, Md.
15937		Sch.	Lillie	43	41	67.8	24.4	6.0	4	1873	Key West, Fla.	Tampa, Fla.
141324		Sip.	Lillie	8	5	33.7	11.3	3.2	2	1893	Snow Hill, Md.	Crisfield, Md.
141058		Sch.	Lillie Alice	29	28	51.5	17.2	4.2	1	1890	Harpwell, Me.	Machias, Mo.
140879		Sch.	Lillie Bell	5	5	43.2	10.0	2.6	1	1886	Morhead City, N. C.	Reedville, N. C.
140791		Sch.	Lillie Francis	9	9	49.0	13.0	3.0	2	1884	Somerset County, Md.	Savannah, Ga.
141242		Sip.	Lillie H.	10	10	31.0	14.2	4.1	3	1892	Montgomery, Ga.	Philadelphia, Pa.
140110		Sch.	Lillie Helen	16	9	44.9	16.3	4.5	2	1873	Mill Creek, Md.	Crisfield, Md.
207717		Sip.	Lillie E. Shores	14	10	51.8	16.6	3.3	6	1908	Orlolo, Md.	Baltimore, Md.
141558		Sip.	Lillie R. Parker	7	7	40.0	14.0	2.6	5	1898	Hoopers Island, Md.	Norfolk, Va.
140608		Sch.	Lillie W. Owings	69	66	51.5	21.0	6.2	4	1883	Baltimore, Md.	Pensacola, Fla.
140555		Sch.	Lilly Belle	35	30	58.2	20.1	4.8	2	1882	Freeport, Fla.	Savannah, Ga.
211810		Sip.	Lilly May	5	5	33.0	11.7	3.0	2	1913	Bluffton, S. C.	Elizabeth City, N. C.
141388		Sch.	Lily P.	9	7	34.0	14.0	3.4	2	1895	Kilmecost, N. C.	New Orleans, La.
21522		Sch.	Lily Rose	23	10	57.0	19.2	3.7	6	1916	Pasagonia, Miss.	Crisfield, Md.
141146		Sip.	Lina and Elsey	5	5	34.5	12.0	2.5	3	1891	Crisfield, Md.	Eastport, Me.
140702		Sch.	Lincoln	41	39	54.3	19.3	5.9	2	1883	Millbridge, Me.	Philadelphia, Pa.
141359	KMGN	Sch.	Lincoln	855	823	192.2	34.7	16.0	3	1894	Noank, Conn.	Glooucester, Mass.
220159	MBQII	Sch.	Lincoln	405	352	143.9	31.2	13.2	6	1920	Essex, Mass.	Tacoma, Wash.
141367		Sip. y.	Linda	9	8	36.9	14.0	5.5	1	1888	Benicia, Calif.	Savannah, Ga.
213326		Sip.	Linda A.	11	7	28.8	13.6	4.0	2	1915	Shipyard, Ga.	New Orleans, La.
200423		Sch.	Linda D.	27	17	59.0	18.7	4.2	5	1903	Biloxi, Miss.	Key West, Fla.
140690		Sch.	Linton	10	9	42.0	11.0	2.8	2	1884	Key West, Fla.	South West Harbor, Me.
221240		Sch. y.	Lirla	55	40	75.0	10.0	8.5	0	1921	Friendship, Mo.	New York, N. Y.
222960	MFCI ¹	Sch. y.	Lismore II	59	48	67.0	18.6	9.0	4	1923	Sallsbury, Md.	Charleston S. C.
15855		Sip.	Little Brother	10	9	35.8	13.2	4.0	2	1873	Charleston, S. C.	Crisfield, Md.
141509		Sip.	Little Gertie	10	10	50.5	15.6	3.1	4	1897	Ellotts, Md.	Baltimore, Md.
140825		Sch.	Little Jennie	0	9	54.0	15.0	3.6	4	1884	Calvert County, Md.	Gulfport, Miss.
141670		Sch.	Little John	11	7	40.2	14.4	3.2	3	1900	Biloxi, Miss.	Do.
141581		Sch.	Little Willie	8	5	42.6	13.2	2.8	2	1899	Do.	Bangor, Me.
200424		Sch.	Livelihood	40	30	71.7	21.4	5.1	3	1903	Deer Isle, Mo.	Gulfport, Miss.
140420		Sch.	Live Oak	10	5	42.0	16.6	3.1	2	1880	New Orleans, La.	Port Ambury, N. J.
110307		Sip.	Lizzie	5	5	28.5	11.6	2.8	1	1873	Habylon, N. Y.	Baltimore, Md.
111670		Sip.	Lizzie	5	5	30.5	11.8	3.0	4	1896	Cambridge, Md.	Crisfield, Md.
141500		Sip.	Lizzie B.	7	7	37.3	14.0	3.7	4	1897	Fairmount, Md.	Whilmington, Del.
15859		Sch.	Lizzie Burt	28	18	55.0	18.8	4.5	6	1872	Dividing Creek, N. J.	Jacksonville, Fla.
111221	KLJS	Sch.	Lizzie A. Williams	188	179	125.0	23.7	7.5	5	1892	Bethel, Del.	Baltimore, Md.
215833		Sch.	Lizzie D. Peabody	129	106	86.0	20.8	8.6	3	1917	Harrington, Me.	Machias, Me.
15310		Sch.	Lizzie J. Clark	55	53	65.5	20.8	6.1	2	1867	Pembroke, Me.	Baltimore, Md.
202376		Sch.	Lizzie J. Cox	25	17	67.6	18.5	5.0	2	1905	Fishing Island, Md.	Baltimore, Md.
141769	KRLG	Sch.	Lizzie M. Parsons	655	571	171.9	35.3	13.3	8	1902	Bath, Me.	Jacksonville, Fla.
141632		Sip.	Lizzie S. Johnson	8	6	43.2	14.0	3.4	3	1896	Pocomoke City, Md.	Cape Charles, Va.
140258	JSLV	Sip.	Llewellyn J. Morse	1,392	1,271	198.2	30.6	24.2	18	1877	Brewer, Me.	San Francisco, Calif.
219887	LWQM	Sch.	Lloyd W. Berry	23	11	52.0	14.6	6.5	2	1920	Thomaston, Me.	Rockland, Me.
111834		Sip.	Lockwood	0	0	36.7	12.4	2.0	4	1902	Oxford, Md.	Baltimore, Md.
141668		Sip.	Lola S.	9	6	45.8	15.3	3.2	2	1900	Pocomoke City, Md.	Washington, N. C.
201422		Sip.	Lola	9	7	42.0	14.0	3.5	2	1904	Mearsville, Va.	Crisfield, Md.
140844		Sch.	Lola Taylor	10	5	56.0	16.2	2.3	1	1886	Westmoreland County, Va.	Annapolis, Md.
111817		Sch.	Lola E. Bonnett	28	28	69.0	20.8	5.8	3	1902	Inverness, Md.	Baltimore, Md.
135587		Sch.	Lolla	28	20	53.0	20.7	4.2	3	1882	Jordan River, Miss.	New Orleans, La.
202342		Sch.	Lonesome Girl	11	7	32.7	14.2	3.3	1	1906	Holley, Fla.	Pensacola, Fla.
140750		Sch.	Lorena	16	11	48.0	14.8	3.6	1	1884	Core Sound, N. C.	Elizabeth City, N. C.
111729		Sch.	Lorena D.	14	9	48.8	15.0	3.3	1	1901	Beaufort, N. C.	Beaufort, N. C.
207904		Sip.	Lottie Bell	20	14	53.0	18.0	4.8	6	1910	Deals Island, Md.	Crisfield, Md.
141625	KPLT	Sch.	Lottie Bennett	566	490	170.4	37.6	12.8	8	1899	Port Blakely, Wash.	San Francisco, Calif.
141169		Sch.	Lottie May	10	9	51.0	14.3	3.6	6	1891	St. Peters, Md.	Baltimore, Md.
140738		Sch.	Lottie E. White	41	20	64.0	23.0	5.7	4	1884	Wicomico County, Md.	Wilmington, Del.
140621		Sch.	Lottie L. Thomas	24	16	65.0	17.3	4.9	3	1883	Madison, Md.	Annapolis, Md.
141452		Sch.	Lottie M. Leach	30	21	65.2	18.8	5.0	3	1896	Solomons Island, Md.	Baltimore, Md.
140509		Sch.	Lottie S. Morton	67	44	73.2	21.4	7.7	18	1882	Essex, Mass.	Providence, R. I.
140107		Sch.	Lottie and Annie	96	91	88.0	20.5	6.6	3	1875	St. Michaels, Md.	Baltimore, Md.
140847		Sch.	Lou Sullivan	10	9	48.8	14.3	3.0	6	1889	Tilghmans Island, Md.	Do.
206891		Sch.	Lou C. Ross	7	5	40.7	10.5	2.1	1	1909	Kitty Hawk, N. C.	Manteo, N. C.
141073		Sip.	Louie	6	5	31.3	13.3	2.9	1	1885	Amityville, N. Y.	New York, N. Y.
221713	MDGR	Sch.	Louis B. Beauchamp	430	381	140.3	32.7	12.3	0	1909	Mateghan, N. S.	Mobile, Ala.
141233		Sch.	Louis Felber	18	12	59.2	16.0	4.4	2	1892	Orlolo, Md.	Newport News, Va.
201258		Sip.	Louis Hunter	6	5	34.0	12.7	2.7	2	1904	Bluffton, S. C.	Beaufort, S. C.
210830		Sip.	Louis Paul	8	7	36.6	13.1	3.0	2	1912	Port Royal, S. C.	Do.
15691		Sch.	Louisa	17	16	38.8	15.1	4.4	6	1870	Key West, Fla.	Tampa, Fla.
140867		Sch.	Louisa	31	29	54.6	19.6	5.4	2	1882	Madison, Md.	Providence, R. I.

¹ Formerly schooner E. T. C. Gaspard.

MERCHANT SAILING VESSELS OF THE UNITED STATES—Continued.

Official No.	Signal letters.	Rig.	Name of vessel.	Gross tonnage.	Net tonnage.	Length.	Breadth.	Depth.	Crew.	When built.	Where built.	Home port (where permanent document issues).
						Feet.	Feet.	Feet.				
15607		Sch.	Louisa Francis	73	61	72.0	21.9	5.6	3	1866	Carteret County, N. C.	Rockland, Md.
201602		Sch.	Louisa R. Sylva	131	92	101.0	24.4	11.4	4	1904	Essex, Mass.	Gloucester, Mass.
15973		Sch.	Louise	45	43	68.5	23.0	4.8	4	1874	Nyack, N. Y.	New York, N. Y.
85808		Sch.	Louise	66	62	79.6	23.4	6.3	3	1883	Baltimore, Md.	Wilmington, Del.
141201	KLGD	Sch.	Louise	345	328	150.0	35.0	10.0	39	1892	Fairhaven, Calif.	San Francisco, Calif.
141671		Slp.	Louise	8	8	41.0	14.3	4.0	4	1900	Hopewell, Md.	Annapolis, Md.
222727		Sch.	Louise	31	24	62.5	19.2	4.2	5	1923	Pascagoula, Miss.	Gulfport, Miss.
141621		Slp.	Louise Miles	6	6	40.0	12.6	3.0	4	1899	Crab Island, Md.	Crisfield, Md.
141457		Sch.	Louise Travers	32	25	70.0	19.5	5.7	4	1896	Solomons Island, Md.	Do.
140867		Sch.	Louise F. Harper	62	62	80.1	22.5	9.2	2	1887	Harkers Island, N. C.	Pensacola, Fla.
141086		Sch.	Louise M. Willard	10	9	50.5	17.4	3.5	2	1890	St. Peters, Md.	Annapolis, Md.
200454		Sch.	Louisiana	20	12	67.0	17.4	3.5	4	1903	Biloxi, Miss.	New Orleans, La.
215779		Sch.	Louisiana	38	38	69.0	18.8	6.7	4	1917	Mayaguez, P. R.	San Juan, P. R.
140545		Sch.	Lovenia North	21	14	57.6	16.0	4.5	2	1882	Dorchester County, Md.	Annapolis, Md.
140097		Sch.	Luca A. Stimpson	227	215	127.0	28.0	8.7	5	1875	Manitowoc, Wis.	Milwaukee, Wis.
218777	LSNB	Sch.	Luca P. Dow	993	891	189.0	37.8	20.0	9	1919	Rockland, Me.	Boston, Mass.
140069	JQSB	Sch.	Luca Wheatley	189	180	113.8	20.5	8.2	5	1875	Frederica, Del.	Baltimore, Md.
204797		Slp.	Luclnda	7	5	28.7	11.9	3.9	2	1907	Charleston, S. C.	Charleston, S. C.
15771		Sch.	Luereta	17	12	50.0	15.3	4.0	1	1871	Ocracoke, N. C.	Washington, N. C.
222517	MDTG	Sch.	Lucy R.	128	103	93.5	23.3	8.9	3	1920	Church Point, N. S.	Cleveland, Ohio.
215593	LJMV	Sch.	Lucy Evelyn	374	307	139.9	32.4	11.1	6	1917	Harrington, Me.	Machias, Me.
140969	KGBP	Sch.	Lucy May	101	98	84.8	25.4	6.5	2	1883	Cherryfield, Me.	Baltimore, Md.
201501		Sch.	Lucy May	12	12	48.0	11.9	3.0	3	1904	Smyrna, N. C.	Beaufort, N. C.
210618		Slp.	Lucy M. Tyler	7	5	36.0	13.2	2.8	4	1906	Hoopers Island, Md.	Crisfield, Md.
140518		Sch.	Lucy V. Fletcher	30	29	57.1	18.1	5.4	6	1882	Solomons Island, Md.	Reedville, Va.
441661	KQFW	Sch.	Ludlow	762	643	185.4	38.0	14.3	9	1900	Port Blakely, Wash.	Mobile, Ala.
200285		Sch.	Luo Eha	8	8	37.7	13.6	2.4	2	1903	Seadrift, Tex.	Port Lavaca, Tex.
141824		Slp.	Lula Bell	7	6	40.0	13.4	3.0	4	1902	Justisville, Va.	Crisfield, Md.
141673		Slp.	Lula and Emma	0	6	44.5	15.4	3.8	4	1900	Pocomoke City, Md.	Do.
15912		Slp.	Lula	10	9	36.0	14.0	3.5	1	1873	Olenwood, N. Y.	Bridgport, Conn.
210362		Sch.	Lula M. Phillips	61	53	77.5	22.0	5.6	3	1913	Bethel, Del.	Crisfield, Md.
141110		Sch.	Lula W. Eppes	31	29	61.8	23.7	6.7	3	1885	Ellsworth, Me.	New London, Conn.
141437		Slp.	Luly	10	8	41.5	10.5	3.0	2	1896	Timberneck Creek, Va.	Newport News, Va.
141590		Sch.	Luzon	8	6	41.0	12.0	2.8	1	1889	Smyrna, N. C.	Washington, N. C.
215815	LJKG	Sch.	Luther Little	1,231	1,119	204.5	40.9	19.0	0	1917	Barnstable, Mass.	Wilmington, Del.
220355	MGHS	Sch.	Luther E. Hooper	2,190	2,091	267.3	46.0	23.6	0	1920	Mobile, Ala.	Boston, Mass.
141050	JVFI	Sch.	Luzon	1,358	1,182	205.8	40.2	24.0	4	1881	Boston, Mass.	Washington, N. C.
141642	KPTV	Sch.	Luzon	545	512	170.0	36.8	12.2	8	1900	Alameda, Calif.	San Francisco, Calif.
140138	JRIM	Sch.	Lydia Middleton	197	187	120.0	33.3	9.0	6	1875	Barnegat, N. J.	Baltimore, Md.
140084	JQTN	Sch.	Lydia H. Roper	321	305	146.0	34.0	10.5	7	1875	Norfolk County, Va.	St. Thomas, V. I.
140539		Sch.	Lydia M. Webster	47	45	58.5	21.2	6.1	1	1882	Castine, Me.	Belfast, Me.
208276	LBSP	Sch.	Lydia McLellan Baxter	1,352	1,153	209.2	40.3	21.8	11	1911	Bath, Me.	Bath, Me.
MI.												
93294	KRVII	Sch.	M. Turner	816	763	185.0	42.2	15.0	9	1902	Bentola, Calif.	Mobile, Ala.
01196	JTMV	Sch.	M. A. Achorn	308	257	127.5	30.9	11.0	7	1870	Rockland, Me.	Eastport, Me.
204639		Sch.	M. A. Shanklin	11	11	46.0	13.3	2.9	1	1907	Smyrna, N. C.	Beaufort, N. C.
92230		Sch.	M. A. Summers	38	26	68.5	18.0	5.0	3	1890	Madison, Md.	Baltimore, Md.
02452		Sch.	M. E. Chelton	23	16	58.4	18.4	4.8	6	1892	Pocomoke City, Md.	Newport News, Va.
91549		Sch.	M. E. Dennis	31	30	60.3	18.8	5.7	6	1883	Do.	Annapolis, Md.
93268		Sch.	M. J. Daugherty	17	17	49.0	17.2	6.2	2	1902	Crisfield, Md.	Annapolis, Md.
92491		Sch.	M. L. Clarke	23	15	54.2	18.0	4.4	3	1893	New Orleans, La.	Tampa, Fla.
222765		Sch.	M. L. Riegle	38	21	67.8	20.3	6.3	0	1923	Dorchester, N. J.	Philadelphia, Pa.
217667		Sch.	M. L. Warfield	46	33	65.8	20.6	5.4	3	1893	Madison, Md.	Baltimore, Md.
92182		Sch.	M. M. Davis	9	9	55.0	15.3	3.5	6	1890	Solomons Island, Md.	Crisfield, Md.
90070	JHDL	Sch.	M. M. Hamilton	111	105	81.8	26.2	7.2	3	1869	Harperswell, Me.	Portland, Me.
91726		Slp.	M. M. Travers	10	9	43.5	15.0	3.1	6	1884	Taylor's Island, Md.	Baltimore, Md.
218562	LSCJ	Sch.	M. Vivian Peirc	1,511	1,380	221.0	43.2	20.8	10	1919	Thomaston, Me.	Boston, Mass.
76091		Sch.	Mabel	27	26	60.0	20.0	4.5	3	1879	Horkley, Va.	Norfolk, Va.
91715		Sch.	Mabel	51	48	70.2	21.9	6.3	3	1884	Baltimore, Md.	Annapolis, Md.
93089		Slp.	Mabel	6	6	38.2	13.7	2.6	6	1900	Cambridge, Md.	Baltimore, Md.
107718	KRJP	Sch.	Mabel	1,336	1,171	184.4	40.6	18.4	8	1901	Newburyport, Mass.	Boston, Mass.
93343	KSFJ	Sch.	Mabel Gale	762	619	183.5	39.4	15.0	9	1902	Port Blakely, Wash.	New York, N. Y.
220891	MCDG	Sch.	Mabel A. Frye	1,451	1,030	193.8	37.4	20.2	10	1920	Harrington, Me.	Boston, Mass.
92310		Sch.	Mabel E. Judlin	16	31	68.5	23.4	4.8	6	1891	Handsboro, Miss.	Gulfport, Miss.
91619		Sch.	Mabel E. Loro	16	10	43.6	15.6	4.2	4	1885	Bridgeton, N. J.	Wilmington, Del.
91199	JTND	Sch.	Mabel L. Phillips	860	838	172.8	40.1	17.4	1	1879	Bath, Me.	New York, N. Y.
92691	KMPQ	Sch.	Mabel and Ruth	190	166	125.3	23.8	7.6	3	1896	Bethel, Del.	Washington, D. C.
219286	LTVK	Bkn.	Maerata	2,352	2,190	282.0	45.9	22.4	17	1919	Orange, Tex.	New York, N. Y.
204365	KWGC	Sch.	Maenogle	956	860	193.2	35.0	17.6	4	1907	Noank, Conn.	Philadelphia, Pa.
91116	JTGD	Bk.	McLaurin	1,374	1,312	200.8	30.0	24.0	17	1879	Newburyport, Mass.	San Francisco, Calif.
95251	JNRQ	Sch.	Madison	229	182	103.0	30.5	9.0	5	1873	Rondout, N. Y.	Baltimore, Md.
222202	MCLR	Slp.	MAE DOLLAR	3,403	3,197	321.0	47.0	27.3	20	1892	Glasgow, Scotland	San Francisco, Calif.

¹ Formerly schooner Gen'l E. L. F. Hardeastle.

² Formerly British schooner Lucy R.

³ Formerly State of Maryland schooner Hestia Jones.

⁴ Formerly schooner Joseph Allon.

⁵ Formerly schooner Adelfalde Barbour.

⁶ Formerly schooner Henry H. Pitts.

⁷ Formerly ship Adolf Vluken.

MERCHANT SAILING VESSELS OF THE UNITED STATES—Continued.

Official No.	Signal letters.	Rtg.	Name of vessel.	Gross tonnage.	Net tonnage.	Length.	Breadth.	Depth.	Crew.	When built.	Where built.	Home port (where permanent document issues).	
						Feet.	Feet.	Feet.					
90276		Sch.	Maggie	72	69	87.0	23.9	5.9	8	1871	Dorchester County, Md.	Baltimore, Md.	
93325		Sch.	Maggie	8	8	44.0	12.7	2.5	1	1902	Smyrna, N. C.	Washington, N. C.	
93212		Sch.	Maggie Andrews	9	7	47.0	13.6	3.1	1	1901	Wit, N. C.	Beaufort, N. C.	
204412		Sip.	Maggie Beaman	6	5	40.0	15.5	2.7	1	1906	Wysecking, N. C.	Washington, N. C.	
93320		Sip.	Maggie Florence	9	6	39.5	13.3	2.9	1	1902	Hopkins, Va.	Annapolis, Md.	
93329		Sch.	Maggie K	37	27	57.9	21.9	4.1	1	1902	Biloxi, Miss.	Gulfport, Miss.	
93354		Sip.	Maggie Lee	10	8	51.0	16.0	3.8	1	1903	Pocomoke City, Md.	Crisfield, Md.	
207836		Sip.	Maggie Lee	6	5	36.0	11.0	2.9	1	1908	Inverness, Md.	Do.	
92038		Sch.	Maggie Pearl	12	10	59.0	14.3	3.0	1	1883	Hollanda Island, Md.	Do.	
200326		Sip.	Maggie Ruth	7	6	39.0	13.5	3.0	1	1903	Chesconnessex, Va.	Cape Charles, Va.	
202193		Sch.	Maggie E. Magulre	38	38	71.0	19.6	5.2	2	1905	Cambridge, Md.	Do.	
90372		Sch.	Magio	50	48	76.0	20.8	6.2	2	1870	City Island, N. Y.	Key West, Fla.	
91800		Sip.	Magio	10	9	43.1	14.9	3.2	1	1885	Dorchester County, Md.	Baltimore, Md.	
92740		*Sch.	MAGNA	3,259	3,124	352.0	44.2	22.3	8	1896	Chicago, Ill.	Duluth, Minn.	
16679		Sch.	Magnolia	17	16	20.0	15.2	4.4	1	1830	Pearlington, Miss.	Pensacola, Fla.	
203028	KVHR	*Sch.	MAGNOLIA (T)	681	663	171.0	31.0	15.0	10	1906	Camden, N. J.	Port Arthur, Tex.	
92502	KLQQ	Sch.	Maguerite Haskins	101	72	92.4	24.8	9.4	18	1893	Essex, Mass.	New Bedford, Mass.	
92611	KMGH	*Sch.	Manahoy	855	823	192.3	34.7	10.0	3	1894	Noank, Conn.	Philadelphia, Pa.	
207345		Sip. y.	Man-Fe	18	18	45.1	11.5	4.3	1	1909	Terminal Island, Calif.	San Francisco, Calif.	
92894		*Sch.	MATA	3,804	3,442	376.0	48.2	22.4	8	1898	Chicago, Ill.	Duluth, Minn.	
91507	JWQC	Sch.	Maid of Orleans	180	171	110.2	29.5	9.8	7	1882	San Francisco, Calif.	Seattle, Wash.	
92844		Sch.	MADA	3,474	3,210	375.2	46.2	22.5	8	1898	West Suprior, Wis.	Duluth, Minn.	
17279		Sip.	Mail	8	8	38.8	14.9	4.3	3	1846	Camden, N. J.	Philadelphia, Pa.	
91861	KDMP	Sch.	Maline	190	181	105.4	28.0	8.5	5	1886	Bath, Me.	Washington, D. C.	
210751	LCCP	*Sch.	Maline	1,110	1,046	217.7	40.0	14.7	3	1912	do.	Baltimore, Md.	
215497	LHRV	Sip. y.	Maiste	16	16	49.2	12.0	0.9	2	1917	City Island, N. Y.	New York, N. Y.	
92290		Sip. y.	Majel	6	5	28.8	9.6	5.0	1	1887	South Boston, Mass.	Rochester, N. Y.	
93182		Sip.	Majestic	26	25	67.3	10.6	5.5	3	1901	Fairmount, Md.	Reedville, Va.	
93264	KHQP	Bkn.	Makawell	899	821	194.0	39.5	17.5	12	1902	Oakland, Calif.	San Francisco, Calif.	
92924	KNVM	*Sch.	Malvern	43	43	745	185.4	35.3	10.2	3	1839	Bath, Me.	New York, N. Y.
92404		Sch.	Malynda S. Anderson	81	28	73.2	23.3	4.3	5	1892	Hamdaboro, Miss.	New Orleans, La.	
91710		Cnt.	Manlio & Klillo	6	5	30.5	13.2	3.0	1	1883	Patchogue, N. Y.	New York, N. Y.	
215461		Sip.	Manlio Foster	26	16	55.9	19.3	3.8	5	1917	Biloxi, Miss.	New Orleans, La.	
207820		Sip.	Manlio Mister	24	19	56.2	18.4	4.8	3	1910	Champ, Md.	Crisfield, Md.	
91737		Sip.	Manlio E. Robinson	0	0	39.2	14.3	3.5	3	1884	Taylor's Island, Md.	Do.	
202576	KVCQ	*Sch.	Manntawny	721	623	177.0	35.0	14.2	4	1905	Noank, Conn.	Philadelphia, Pa.	
92896		*Sch.	MANNA	3,256	3,121	352.6	44.2	22.3	26	1896	Chicago, Ill.	Duluth, Minn.	
93165	KHOJ	*Sch.	Manhelm	955	869	195.0	35.0	17.6	4	1901	Noank, Conn.	Philadelphia, Pa.	
92818		Sip.	Manlio B. Bradshaw	0	0	47.0	15.8	3.1	4	1897	Hopewell, Md.	Baltimore, Md.	
92950		*Sch.	MANILA	5,039	4,667	436.0	50.2	24.5	10	1899	Chicago, Ill.	Duluth, Minn.	
92835		Sch.	Manistoe	12	8	45.3	14.3	3.2	1	1897	Wit, N. C.	Beaufort, N. C.	
219409	LVDM	*Sch.	Manoklin	1,280	1,213	228.0	37.7	19.1	5	1919	Whitehaven, Md.	Philadelphia, Pa.	
215253	LHKP	*Sch.	Manor	1,603	1,437	245.3	41.2	19.9	4	1917	Bath, Me.	Do.	
92828	KNFV	*Sch.	Maple Hill	911	843	194.4	34.8	17.6	4	1897	Noank, Conn.	Do.	
207927		Sip.	Mar Azul	6	6	22.4	9.7	5.0	2	1910	Culebra Island, P. R.	San Juan, P. R.	
92878		Sch.	Marblehead	16	10	48.0	14.6	3.2	1	1898	Smyrna, N. C.	Washington, N. C.	
91707		Sip.	Maroh	9	9	33.9	13.8	3.7	1	1884	Princess Bay, N. Y.	New York, N. Y.	
208057		Sip.	Maroh Gale	6	5	38.0	12.2	2.7	3	1906	Hunting Creek, Va.	Crisfield, Md.	
93083	KRDV	Sip. y.	Marchioness	31	25	54.0	15.6	6.0	3	1900	Bristol, R. I.	Philadelphia, Pa.	
92838		*Sch.	MARCIA	2,237	2,132	302.0	40.2	19.6	8	1895	Chicago, Ill.	Duluth, Minn.	
92943		Sip.	Marcius	27	7	42.0	14.3	3.4	2	1899	Fairmount, Md.	Reedville, Va.	
90914		Sch.	Marcus L. Godfrey	74	16	52.0	17.8	4.9	5	1876	Dorchester, N. J.	Philadelphia, Pa.	
91033		Sch.	Margaret Ann	8	7	36.6	15.2	3.6	1	1877	Edenton, N. C.	Manteo, N. C.	
92117		Sch.	Margaret C	58	55	69.0	25.0	5.0	5	1889	San Francisco, Calif.	Los Angeles, Calif.	
202667		Sch.	Margaret D	18	10	56.2	17.4	3.6	4	1905	Biloxi, Miss.	New Orleans, La.	
217745	LQJM	Sch.	Margaret Spencer	818	708	187.3	38.0	14.4	8	1919	Savannah, Ga.	Savannah, Ga.	
201378	KTJG	Sch.	Margaret Thomas	1,427	1,161	201.1	40.7	19.6	11	1904	Thomaston, Me.	Boston, Mass.	
216315	LKRD	Sch.	Margaret Throp	1,264	1,125	219.6	41.6	19.0	10	1918	do.	Rockland, Me.	
93162		Sch.	Margaret A. Travers	37	37	71.3	21.3	6.0	4	1901	Salisbury, Md.	Baltimore, Md.	
222890		Sch.	Margaret E. Fowler	66	36	77.0	21.9	7.0	9	1923	Greenwich, N. J.	Philadelphia, Pa.	
93240		Sch.	Margaret P. Dennis	26	25	65.5	20.7	5.7	2	1902	Pocomoke City, Md.	Reedville, Va.	
14299		Sch.	Margaret E. E. Armiger	38	37	65.1	21.1	4.0	4	1873	Accomac, N. Y.	Baltimore, Md.	
90440		Sch.	Margaret and F. Moore	42	30	69.5	22.7	5.7	8	1872	James Island, Md.	Annapolis, Md.	
92070	KGFM	Sch.	Margaret (whaling)	138	107	92.2	22.7	8.8	23	1889	Essex, Mass.	New Bedford, Mass.	
93315		Sip.	Margie S	6	6	37.6	12.8	3.2	4	1902	Moulie, Md.	Baltimore, Md.	
93176		Sch.	Margie Estelle	15	11	65.0	16.2	4.4	3	1901	Orlolo, Md.	Crisfield, Md.	
91569	KBJV	Sch.	Marguerite	113	96	88.0	23.5	8.4	3	1883	Essex, Mass.	Machias, Me.	
221849		Sip.	Marguerite 3rd	8	7	30.3	13.3	3.0	2	1921	Beaufort, S. C.	Beaufort, S. C.	
217521	LPRJ	Sch.	Marguerite M. Wemyss	532	515	168.9	34.5	13.0	8	1919	Boothbay Harbor, Me.	Boston, Mass.	
91494		Sch.	Marla Avery	17	17	56.7	16.5	4.6	6	1882	Pocomoke City, Md.	Crisfield, Md.	
221852		Sch.	Marla Helen	55	55	75.0	20.5	8.3	4	1921	Boqueron, P. R.	Do.	
222173		Sip.	Marla Socorro	6	5	26.3	10.9	4.1	2	1922	Inimacuo, P. R.	San Juan, P. R.	
92741		Sip.	Mario	8	5	41.7	13.6	3.2	3	1896	Inverness, Md.	Crisfield, Md.	
212476		Sch.	Mario Poster	23	14	53.1	18.6	3.9	5	1914	Biloxi, Miss.	Gulfport, Miss.	
221079	MCLW	*Sch.	Mario Hooper	2,100	2,094	267.3	46.0	23.6	6	1920	Mobile, Ala.	Wilmington, Del.	
216833	LMRJ	*Sch.	Marla C. Beazley	2,111	2,356	285.0	41.8	39.9	5	1918	Portland, Oreg.	Norfolk, Va.	

1 Formerly schooner-barge Monokin.

2 Formerly schooner Kato R. Waters.

3 Formerly schooner-barge Dalana.

MERCHANT SAILING VESSELS OF THE UNITED STATES—Continued.

Official No.	Signal letters.	Rtg.	Name of vessel.	Gross tonnage.	Net tonnage.	Length.	Breadth.	Depth.	Crew.	When built.	Where built.	Home port (where permanent document issues).
						Feet.	Feet.	Feet.				
220195	LWRV	Sch.	Marie F. Cummins.....†	1,167	1,085	189.5	41.1	19.7	1	1919	Beaumont, Tex.	Philadelphia, Pa.
216188	LKNF	Sch.	Mario De Rondo.....	2,376	2,181	266.7	48.0	24.0	11	1918	Aberdeen, Wash.	Boston, Mass.
216323		Sch.	Marina.....	125	103	94.7	24.9	9.8	6	1918	Catano, P. R.	San Juan, P. R.
222377		Sch.	Marina.....	62	48	73.0	23.5	5.5	5	(†)	Sagua, Cuba	New Orleans, La.
16846		Sch.	Marion.....	77	69	81.0	23.0	5.6	4	1848	Kingston, N. Y.	Norfolk, Va.
92532		Slp.	Marion.....	11	6	37.5	15.5	4.3	1	1893	Bellport, N. Y.	Annapolis, Md.
92948	KPDN	*Sch.	Marion.....	954	865	193.6	35.0	17.6	4	1899	Noank, Conn.	Philadelphia, Pa.
200647	KSVW	*Sch.	Marion.....	693	684	176.1	28.6	18.8	3	1868	Dundee, Scotland	New York, N. Y.
93001	KPNH	*Sch.	Marion Chappell.....	1,695	1,394	243.3	43.8	22.0	3	1899	Noank, Conn.	New London, Conn.
92827	KNFS	Sbd.	Marion Chilcote (T).....	1,737	1,510	248.6	37.8	23.3	23	1882	Glasgow, Scotland	San Francisco, Calif.
91824		Sch.	Marion Mayne.....	16	10	49.0	15.8	4.4	4	1886	Leesburg, N. J.	Philadelphia, Pa.
93239	KRMG	Sch.	Marion N. Cobb.....†	459	360	150.7	34.9	11.8	8	1902	Rockland, Me.	Mobile, Ala.
90986		Sch.	Marion W. Page.....	762	670	193.0	34.0	13.8	7	1876	Milan, Ohio.	Duluth, Minn.
203774		Sch.	Marjorie.....	6	6	37.0	11.8	2.4	1	1906	Beaufort, N. C.	Beaufort, N. C.
211951		Sch.	Marjorie D.....	24	16	52.9	17.9	4.1	4	1914	Biloxi, Miss.	Gulfport, Miss.
92216		Sch.	Marilla.....	7	7	34.1	12.8	3.5	4	1890	Red Bluff, Tex.	Corpus Christi, Tex.
93021		*Sch.	MARSALA.....	5,039	4,667	436.0	50.2	24.2	10	1900	Chicago, Ill.	Duluth, Minn.
219299	LTWC	Bkn.	Marsala.....	2,422	2,173	284.3	45.4	22.4	20	1919	Pascagoula, Miss.	New York, N. Y.
92697		*Sch.	MARTHA.....	3,256	3,121	352.0	44.2	22.3	8	1898	Chicago, Ill.	Duluth, Minn.
201220		Sch.	Martha.....	23	14	47.9	15.7	5.2	2	1905	San Francisco, Calif.	San Francisco, Calif.
221850		Slp.	Martha.....	8	7	36.3	13.3	3.0	2	1921	Beaufort, S. C.	Beaufort, S. C.
17353		Sch.	Martha Ann.....	18	10	46.6	16.5	4.3	4		Philadelphia, Pa.	Philadelphia, Pa.
17048		Sch.	Martha D. Held.....	50	47	68.0	22.6	5.8	2	1853	Washington, N. J.	Newport, R. I.
91529		Sch.	Martha Ellen.....	49	47	68.7	22.6	4.8	2	1882	Sharptown, Md.	Baltimore, Md.
93327		Slp.	Martha M.....	13	9	36.8	15.5	4.1	2	1902	Harris Neck, Ga.	Savannah, Ga.
92819		Slp.	Martha M. Lewis.....	6	6	36.8	14.1	2.5	4	1897	Wingale, Md.	Crisfield, Md.
91024		Sch.	Martha W. Jump.....	19	18	46.5	16.2	4.3	2	1877	St. Michaels, Md.	Crisfield, Md.
91492		Sch.	Martha Wagner.....	33	32	60.1	20.4	5.6	2	1882	Pocomoke City, Md.	Norfolk, Va.
202641		Sch.	Marvel.....	14	9	49.0	18.2	3.1	5	1925	Biloxi, Miss.	Crisfield, Md.
92322		Slp.	Mary.....	52	50	72.5	24.0	3.5	2	1891	San Francisco, Calif.	San Francisco, Calif.
212774		Slp.	Mary.....	7	6	36.5	10.5	3.3	2	1914	Beaufort, S. C.	Beaufort, S. C.
91579		Sch.	Mary Buckley.....	124	117	98.5	28.5	6.4	2	1883	Tottenville, N. Y.	Baltimore, Md.
21094	MDLK	Sbd.	MARY DOLLAR.....	3,102	2,850	335.5	46.0	20.5	20	1901	Glasgow, Scotland	San Francisco, Calif.
93185		Slp.	Mary E.....	6	6	39.0	13.0	2.6	3	1901	Hopkins, Va.	Annapolis, Md.
92113		Slp.	Mary Elizabeth.....	10	10	41.0	15.6	2.8	2	1899	Cambridge, Md.	Baltimore, Md.
92048		Slp.	Mary Emma.....	10	5	40.1	13.8	3.6	3	1888	do	Philadelphia, Pa.
90916		Sch.	Mary Emmor.....	51	30	76.5	22.6	4.8	3	1873	Port Jefferson, N. Y.	Cape Charles, Va.
222265		Sch.	Mary Gallard.....	31	10	50.0	18.6	4.5	6	1022	Biloxi, Miss.	New Orleans, La.
90568		Sch.	Mary Gallard.....	37	37	67.8	20.7	5.6	3	1873	Bridgton, N. J.	Washington, N. C.
92743		Slp.	Mary Hazel.....	8	8	40.0	13.7	3.1	4	1898	Wittman, Md.	Baltimore, Md.
17371		Sch.	Mary Langdon.....	116	97	78.6	22.1	8.5	3	1845	Thouaston, Me.	Rockland, Me.
16490		Slp.	Mary Lavina.....	9	8	32.6	14.7	3.9	2	1861	Greenwich, Conn.	New Haven, Conn.
75430	JMIF	Sch.	Mary Lea.....	130	104	98.8	23.8	8.2	4	1872	Laurel, Del.	Washington, D. C.
203609		Slp.	Mary Sue.....	8	8	42.4	14.6	3.0	4	1906	Deepcreek, Va.	Crisfield, Md.
90831		Slp.	Mary Underhill.....	6	6	29.9	13.3	3.3	1	1874	Oyster Bay, N. Y.	Bridgport, Conn.
92747		Slp.	Mary V.....	8	8	40.7	14.4	3.5	4	1896	Fairbank, Md.	Baltimore, Md.
91350		Sch.	Mary Victors.....	68	64	79.7	23.2	6.2	3	1881	Oxford, Md.	Crisfield, Md.
91368	JVMC	Bkn.	Mary Winkelman.....	522	452	155.3	36.9	13.0	9	1881	Seabeck, Wash.	San Francisco, Calif.
90450		Slp.	Mary A. Bickley.....	13	8	42.0	15.2	4.5	3	1871	Dorchester, N. J.	Philadelphia, Pa.
13846		Sch.	Mary A. Bird.....	40	38	63.0	22.4	4.6	5	1867	Frederica, Del.	New York, N. Y.
91458	JWDQ	Sch.	Mary A. Fisher.....	116	110	95.5	26.0	6.6	4	1882	Sayreville, N. J.	Baltimore, Md.
92018		Sch.	Mary A. Gleason.....	65	32	78.4	21.3	8.0	8	1899	Essex, Mass.	Pensacola, Fla.
90776		Sch.	Mary A. Gregory.....	87	83	84.6	23.8	6.6	2	1876	Chicago, Ill.	Chicago, Ill.
90316		Sch.	Mary A. Hleywood.....	33	31	69.0	17.8	4.7	2	1871	Brooklyn, N. Y.	Annapolis, Md.
91582		Slp.	Mary A. White.....	74	70	74.0	24.0	5.0	4	1883	Boston, Mass.	Gloucester, Mass.
204983		Sch.	Mary B. Greer.....	79	49	85.2	21.4	9.1	16	1908	Essex, Mass.	Pensacola, Fla.
91653		Slp.	Mary C. Sharp.....	15	8	40.6	16.0	4.1	4	1884	Bridgton, N. J.	Philadelphia, Pa.
208210		Slp.	Mary E. Burrus.....	8	6	32.1	13.6	3.6	1	1905	Engelhard, N. C.	Washington, N. C.
93361		Sch.	Mary E. Coony.....	88	67	85.0	22.6	10.2	10	1903	Gloucester, Mass.	Pensacola, Fla.
90186		Slp.	Mary E. Cranston.....	8	7	43.3	14.3	3.0	1	1906	Deepcreek, Va.	Cape Charles, Va.
92329		Sch.	Mary E. Cuff.....	41	39	62.0	21.3	4.8	2	1870	Glenwood, N. Y.	Bridgport, Conn.
91023		Sch.	Mary E. Reeves.....	9	6	45.5	12.3	3.1	1	1891	Davis, N. C.	Beaufort, N. C.
92903		Sch.	Mary E. Smith.....	33	32	62.3	17.8	5.8	2	1877	Newburyport, Mass.	Portland, Me.
91397		Slp.	Mary E. Tylor.....	8	8	42.0	14.5	2.8	2	1898	Fishing Creek, Md.	Annapolis, Md.
93213	KRIHQ	Sch.	Mary E. Webb.....	11	11	40.6	12.0	5.3	4	1882	Castine, Me.	Gloucester, Mass.
205733		Sch.	Mary F. Barrett.....	1,833	1,564	241.4	43.3	24.7	10	1901	Bath, Me.	Bath, Me.
219791	LWCP	Slp.	Mary F. Crosswell.....	16	11	51.9	16.5	3.4	4	1908	Orlolo, Me.	Crisfield, Md.
91166		Sch.	Mary G. Maynard.....†	735	654	184.1	36.6	14.9	8	1879	Boothbay Harbor, Me.	Boston, Mass.
220894	MCDV	Sch.	Mary H. Cuckoo.....†	16	15	46.6	17.1	4.6	1	1879	Dorchester County, Md.	Crisfield, Md.
90662		Sch.	Mary H. Diebold.....†	1,610	1,397	223.5	42.8	22.6	10	1920	Newcastle, Me.	Boston, Mass.
92765		Sch.	Mary J. Bond.....	25	23	61.6	20.7	6.1	8	1874	Crisfield, Md.	Annapolis, Md.
91836		Slp.	Mary J. Robbins.....	23	13	52.0	17.5	5.5	6	1897	Dorchester, N. J.	Philadelphia, Pa.
		Slp.	Mary J. Sampers.....	7	7	32.3	14.2	3.3	1	1886	Patchogue, N. Y.	New York, N. Y.

† Formerly Cuban schooner Marina.
 † Formerly (a) British bark Glenlyon Mare.
 † Formerly (b) Italian bark Angela E. Ia.
 † Formerly British ship Kilbrannan.

† Formerly (a) German bark Hans.
 † Formerly (b) British bark Hans.
 † Formerly (c) ship Hans.
 † Formerly schooner John McGlulias.

† Formerly schooner John M. Clayton.
 † Unknown.
 † Lost June 30, 1923.

MERCHANT SAILING VESSELS OF THE UNITED STATES—Continued.

Official No.	Signal letters.	Rig.	Name of vessel.	Gross tonnage.	Net tonnage.	Length.	Breadth.	Depth.	Crew.	When built.	Where built.	Home port (where permanent document issues).
						Feet.	Feet.	Feet.				
206749	LBOK	Sch.	Mary L. Baxter.....†	1,030	828	188.4	38.0	18.6	9	1909	Bath, Me.....	Bath, Me.
91609		Sch.	Mary L. Cooper.....	10	5	49.0	13.2	3.5	3	1882	Talbot County, Md.....	Wilmington, Del.
90260		Sch.	Mary L. Harty.....	49	48	68.5	20.8	7.2	6	1871	Boothbay, Me.....	Pensacola, Fla.
91403		Slp.	Mary L. Robbins.....	15	8	40.5	15.5	4.4	4	1832	Cedaryville, N. J.....	Philadelphia, Pa.
200482		Slp.	Mary M. Clark.....	10	10	45.5	16.5	3.9	2	1903	Whitehaven, Md.....	Crisfield, Md.
91158		Sch.	Mary V. Rowe.....	8	7	50.0	12.4	3.0	5	1879	Somerset County, Md.....	Do.
201423		Slp.	Mary W. Sommers.....	9	7	41.9	14.0	3.5	3	1904	Mearsville, Va.....	Do.
218920	LSVR	Sch.	Mary Bradford Pelce.....	1,133	1,029	198.3	39.2	18.8	9	1919	Boothbay Harbor, Me.....	Boston, Mass.
205081	KWPB	Sch.	Mary Manson Gruener...†	715	599	175.9	37.0	14.1	8	1908	Bath, Me.....	Crisfield, Md.
91999		Slp.	Mary and Ella.....	6	6	29.9	13.4	3.3	1	1888	Patchogue, N. Y.....	Bridgport, Conn.
91357		Sch.	Mary and Ellen.....	36	27	64.4	20.8	6.3	6	1831	Baltimore, Md.....	Philadelphia, Pa.
92932		Slp.	Mary and Inez.....	11	8	46.0	15.5	4.6	2	1899	Pocomoke City, Md.....	Alexandria, Va.
17291		Sch.	Mary and Margaret.....	21	13	49.3	16.6	4.3	6	1864	Newport, N. J.....	Philadelphia, Pa.
92815		Slp.	Mary and Susan.....	6	6	40.0	14.3	2.8	3	1897	Holland Island, Md.....	Crisfield, Md.
92249		Sch.	Mary and Pearl Whitfield.	19	11	49.9	18.3	4.0	3	1890	Gainesville, Miss.....	New Orleans, La.
201788		Sch.	Maryland.....	24	10	51.9	19.4	4.1	4	1905	Handsboro, Miss.....	New Orleans, La.
204710		Sch.	Maryland.....	17	17	49.0	16.9	4.4	2	1907	Oxford, Md.....	Baltimore, Md.
214687	LGQJ	*Sch.	Maryland.....	1,371	1,257	228.7	40.0	18.0	2	1917	Wilmington, Del.....	Do.
92549		Sch.	Mascot.....	5	5	41.8	11.2	2.7	2	1893	Sallsbury, Md.....	Do.
93144		*Slp.	Mascot.....	24	18	53.3	10.4	3.2	2	1901	Phillipsburg, Me.....	Newport, R. I.
167646	MCQJ	*Sch.	Matagorda.....†	1,312	1,210	223.0	37.2	20.5	5	1919	Houston, Tex.....	Philadelphia, Pa.
92954		Sch.	Matauzas.....	2,600	2,525	324.0	45.5	21.5	8	1899	West Bay City, Mich.....	Duluth, Minn.
220175	MBRH	*Sch.	Matauzas.....	367	312	142.0	31.0	10.0	4	1920	Tampa, Fla.....	Tampa, Fla.
91951		Sch.	Matilda.....	37	28	60.6	21.1	5.8	10	1887	Marion, Md.....	Reedville, Va.
91163		Sch.	Matilda I.....	50	47	55.8	21.0	5.4	2	1870	Bmyrna, Del.....	Norfolk, Va.
126628	KIHDG	Sch.	Matowoc.....†	1,586	1,493	223.3	40.4	21.0	10	1890	Bath, Me.....	New York, N. Y.
203131	LBRG	Sch.	Matthew S. Greer.....	112	70	103.0	23.2	11.4	19	1910	Essex, Mass.....	New Bedford, Mass.
85754		Sch.	Matteo.....	58	50	72.0	23.5	5.8	2	1832	Patchogue, N. Y.....	Belfast, Me.
92919		Sch.	Matteo.....	12	12	40.6	13.0	3.7	4	1899	Miami, Fla.....	Key West, Fla.
91058		Slp.	Matteo II.....	10	6	36.8	14.0	4.0	3	1884	Cedaryville, N. J.....	Philadelphia, Pa.
91856		Slp.	Matteo Lee.....	7	6	34.4	13.1	3.3	2	1880	Pocomoke City, Md.....	Reedville, Va.
92820		Slp.	Matteo A. Walston.....	7	7	39.6	13.8	3.0	3	1897	Crisfield, Md.....	Cape Charles, Va.
91654		Slp.	Matteo B. Sheppard.....	14	9	40.6	15.8	4.0	3	1884	Bridgton, N. J.....	Philadelphia, Pa.
91095		Sch.	Matteo F. Dean.....	48	32	65.0	25.0	6.8	3	1884	Madison, Md.....	Annapolis, Md.
91570	KBLH	Sch.	Matteo J. Alles.....	229	190	120.8	30.3	8.9	4	1883	Yarmouth, Me.....	Machias, Me.
16682		Sch.	Maud.....	32	19	53.7	21.2	4.1	4	1897	Boatouca, La.....	Beaufort, Miss.
212771		Slp.	Maud.....	7	7	33.7	11.5	3.2	2	1914	Beaufort, S. C.....	Beaufort, S. C.
92745		Slp.	Maud Bennett.....	15	6	43.7	11.6	3.0	1	1896	Millbridge, Me.....	Annapolis, Md.
91537		Sch.	Maud S.....	45	43	59.1	19.2	6.1	2	1833	Millbridge, Me.....	Eastport, Me.
91734		Slp.	Maud S.....	9	9	42.5	14.0	3.0	2	1834	Dorchester County, Md.....	Annapolis, Md.
205460		Sch.	Maud Thomas.....	17	38	42.2	21.3	6.0	3	1908	Whitehaven, Md.....	Baltimore, Md.
91314		Sch.	Maud B. Murray.....	44	16	43.2	15.0	5.3	2	1831	Boothbay, Me.....	Gloucester, Mass.
200802		Sch.	Maud F. Silva.....	88	57	85.0	22.5	10.2	11	1904	Gloucester, Mass.....	Pensacola, Fla.
215165	LIHF	Sch.	Maud M. Morey.....†	1,364	1,245	207.7	40.1	22.1	9	1917	Bath, Me.....	Bath, Me.
91544		Slp.	Maud M. Robbins.....	14	7	44.0	18.0	4.4	3	1833	Port Norris, N. J.....	Philadelphia, Pa.
92739		Slp.	Maud V. Jones.....	5	5	28.4	12.5	2.9	1	1891	Patchogue, N. Y.....	New York, N. Y.
91750		Slp.	Maud V. Mills.....	10	9	41.0	14.5	3.5	1	1885	Dorchester County, Md.....	Annapolis, Md.
220034	LWNM	Sch.	Maurice R. Thurlow.....	1,270	1,172	202.6	40.1	22.2	10	1920	Stockton Springs, Me.....	Hoston, Mass.
93204		Sch. y.	Mavis.....	32	31	58.7	15.9	7.8	4	1901	East Boothbay, Me.....	New York, N. Y.
92684	KMLT	Sch.	Mawoema.....	453	392	156.0	33.0	11.8	10	1895	Fairhaven, Calif.....	San Francisco, Calif.
200570		Slp.	May.....	8	6	32.6	13.4	2.6	1	1903	Bon Secour, Ala.....	Gulfport, Miss.
93313		Sch.	May Belle.....	22	13	54.0	18.1	3.9	4	1902	Biloxi, Miss.....	Southwest Harbor, Me.
222052		Slp.	May O.....	10	8	38.0	17.2	3.4	2	1922	Hillhead, S. O.....	Beaufort, S. O.
200240		Sch.	May Flower.....	18	11	49.9	17.3	3.8	4	1903	Biloxi, Miss.....	Gulfport, Miss.
221202	MORJ	Sch.	Mayflower.....	164	113	131.6	25.8	12.0	23	1921	Essex, Mass.....	Boston, Mass.
93326		Sch.	May Queen.....	23	13	58.7	16.6	4.4	1	1902	New Bern, N. C.....	Washington, N. C.
221370	MOVL	*Sch.	Maywood.....	2,229	2,132	267.3	48.0	23.6	5	1921	Nowlinton, N. H.....	Baltimore, Md.
3463		Sch.	Mayaguezana.....	915	869	202.0	34.7	16.6	3	1890	West Bay City, Mich.....	New York, N. Y.
93129		Sch.	Mayaguezana.....	44	42	69.0	18.0	7.0	6	1878	Mayaguez, P. R.....	San Juan, P. R.
210170		Slp. y.	Medora.....	28	28	62.2	14.5	7.5	6	1912	New York, N. Y.....	New York, N. Y.
91924		Sch.	Medora Fisher.....	66	63	69.0	23.4	6.9	2	1887	South River, N. J.....	Do.
212378		Slp.	Mejor.....	6	6	27.7	11.0	4.1	3	1914	Fajardo, P. R.....	St. Thomas, V. I.
200737	LDGJ	Sch.	McBourn F. Smith.....†	650	528	174.7	35.8	13.0	7	1909	Millbridge, Me.....	Mobile, Ala.
91509		Slp.	Mella and Bee.....	6	6	35.6	13.7	3.3	4	1882	Dorchester County, Md.....	Baltimore, Md.
93198		Slp.	Mollisa W. Lawrence.....	10	10	48.0	15.5	4.2	6	1901	Orlo, Md.....	Crisfield, Md.
91309		Sch. y.	Melitta.....	68	68	88.0	20.5	5.6	4	1881	Manitowoc, Wis.....	Detroit, Mich.
92272	KRSM	Sch.	Melrose.....	615	542	175.4	37.9	13.9	8	1902	Iloquiam, Wash.....	San Francisco, Calif.
93195		Slp.	Melson.....	7	7	39.0	13.4	3.2	4	1901	St. Peters, Md.....	Crisfield, Md.
91899		Sch.	Mena Branch.....	5	5	39.9	10.0	2.6	1	1886	Morahead City, N. C.....	Beaufort, N. C.
92091		Sch.	Menard Bros.....	20	12	63.9	18.0	4.2	3	1889	Bayou LaCombe, La.....	New Orleans, La.
203919		Sch.	Mendocino.....	79	60	87.0	21.3	10.0	10	1900	Gloucester, Mass.....	Galveston, Tex.
214388		Sch.	Morcantille.....	41	38	71.1	21.4	5.3	2	1916	Deer Isle, Me.....	Southwest Harbor, Me.
205529		Sch.	Mercedes Baltar.....	19	11	50.0	17.7	3.8	4	1908	Biloxi, Miss.....	Gulfport, Miss.
92905		Slp.	Merl.....	5	5	35.0	12.6	3.1	1	1898	Ilopowall, Md.....	Reedville, Va.
92187	KIIFN	Sch. y.	Morlin.....	90	92	96.1	23.3	10.2	11	1889	Hoston, Mass.....	Boston, Mass.

† Formerly schooner Charles A. Campbell.

† Formerly schooner barge Baltio.

† Formerly Spanish schooner Mayaguezana.

† Formerly schooner Grace Bailey.

MERCHANT SAILING VESSELS OF THE UNITED STATES—Continued.

Official No.	Signal letters.	Rtg.	Name of vessel.	Gross tonnage.	Net tonnage.	Length.	Breadth.	Depth.	Crew.	When built.	Where built.	Home port (where permanent document issues).
						Feet.	Feet.	Feet.				
92585	KMFV	*Sch.	Merrlam.....	855	823	193.1	34.7	16.0	3	1894	Noank, Conn.....	Philadelphia, Pa.
100255		*Sch.	Metacomet.....	852	819	176.0	34.1	17.6	3	1880	Detroit, Mich.....	New York, N. Y.
92304	KJNF	Sch.	Meteor.....	600	618	177.3	38.4	13.5	10	1891	Port Blakeley, Wash.....	Seattle, Wash.
204760		Sch.	Meteor.....	7	7	38.0	14.0	2.3	2	1907	Matagorda, Tex.....	Port Lavaca, Tex.
92726	KMSQ	Sch.	Metha Nelson.....	460	399	156.0	36.0	11.9	8	1896	Fairhaven, Calif.....	San Francisco, Calif.
93048	KQDJ	Sch. y.	Miladi.....	31	26	56.7	15.2	8.0	4	1900	South Boston, Mass.....	Newport News, Va.
208729		Sch.	Mildred.....	81	67	82.0	22.0	5.5	4	1911	Solomons, Md.....	Washington, D. C.
216264		*Sch.	Mildred Addison.....	436	421	134.6	23.9	11.2	2	1918	Pocomoke City, Md.....	Philadelphia, Pa.
24858		Sch.	Mildred B.....	35	33	67.6	21.5	5.1	2	1870	Somerset County, Md.....	Baltimore, Md.
93317		Slp.	Mildred May.....	8	8	42.5	14.4	3.9	4	1902	Orlole, Md.....	Annapolis, Md.
92890		Sch.	Millie Frank.....	54	53	69.4	22.4	6.1	3	1896	Brooksville, Me.....	Ellsworth, Me.
90202		Sch.	Millville.....	60	47	68.0	23.8	5.9	2	1870	Port Jefferson N. Y.....	Newport News, Va.
218755	LSTB	*Sch.	Milton Roas.....	1,213	1,093	229.7	37.2	19.3	...	1919	Millville, Fla.....	Baltimore, Md.
91389		Sch.	Milton F. Yeakel.....	18	17	52.1	15.6	4.5	3	1881	Baltimore, Md.....	Newport News, Va.
93191		Slp.	Mina Perry.....	7	7	42.0	14.2	3.3	4	1901	St. Peters, Md.....	Crisfield, Md.
92922		Sch.	Mindoro.....	18	12	54.5	15.8	3.9	1	1899	Smyrna, N. C.....	Beaufort, N. C.
107786	KRVL	Sch.	Mindoro.....	566	495	164.8	37.6	13.1	10	1902	Aberdeen, Wash.....	Seattle, Wash.
93130	KQTR	Sch.	Mineola.....	679	642	184.0	38.5	14.0	9	1901	Alameda, Calif.....	San Francisco, Calif.
208298		Sch.	Miner.....	55	27	70.7	20.8	8.4	8	1910	Milton, Fla.....	Pensacola, Fla.
214579		Slp.	Mingo.....	9	9	34.7	8.8	3.7	1	1916	Seattle, Wash.....	Seattle, Wash.
201200	KTGP	*Sch.	Mingo.....	954	865	193.6	35.0	12.6	5	1904	Noank, Conn.....	Philadelphia, Pa.
92508		Sch.	Minnie.....	712	681	195.5	36.0	12.0	6	1893	Marine City, Mich.....	Chicago, Ill.
92908		Slp.	Minnie Avent.....	5	5	36.5	12.9	2.1	2	1893	Crisfield, Md.....	Crisfield, Md.
202689		Sch.	Minnie Blanche.....	48	41	68.0	22.4	4.9	3	1905	Pascagoula, Miss.....	Gulport, Miss.
201450		Slp.	Minnie Desporto.....	5	5	38.0	13.0	2.8	3	1903	Whitehaven, Md.....	Reedville, Va.
136231		Sch.	Minnie May.....	17	9	48.0	17.1	4.3	3	1891	Bay St. Louis, Miss.....	Gulport, Miss.
92733		Slp.	Minnie Otis.....	0	0	40.6	13.3	3.3	3	1896	Orlole, Md.....	Crisfield, Md.
92501		Sch.	Minnie V.....	20	23	59.7	22.7	3.7	4	1893	Logtown, Miss.....	St. Louis, Mo.
203540		Slp.	Minnie A. Calne.....	10	8	45.3	15.7	3.0	3	1906	Wenona, Md.....	Crisfield, Md.
93086	KQJM	Sch.	Minnie M. North.....	580	779	195.5	41.0	15.2	10	1900	Seattle, Wash.....	San Francisco, Calif.
92791		Slp.	Minnie May Kirwan.....	7	7	40.5	14.3	3.0	3	1897	Hills Point, Md.....	Philadelphia, Pa.
85762		Sch.	Minnie and Emma.....	74	63	75.7	23.7	6.7	3	1882	Whitehaven, Md.....	Baltimore, Md.
91550		Sch.	Minnie and Maud.....	85	71	93.0	24.0	6.4	4	1883	Pocomoke City, Md.....	Newport News, Va.
03323		Sch.	Miracle.....	20	17	51.6	18.0	4.4	1	1902	Elizabeth City, N. C.....	Manteo, N. C.
204244		Sch.	Miramar.....	25	16	69.0	19.7	4.7	0	1907	Bay St. Louis, Miss.....	Gulport, Miss.
212428		Sch.	Miramar.....	22	15	56.8	18.3	3.0	6	1914	Seymour, Miss.....	Do.
206713		Slp.	Misaki.....	5	5	24.8	9.6	4.6	3	1909	Culbra, P. R.....	San Juan, P. R.
202591		Sch.	Mississippi.....	25	17	50.6	19.2	4.0	6	1905	Do Lisle, Miss.....	New Orleans, La.
93188		Sch.	Missouri.....	18	18	56.0	10.5	3.3	1	1901	Smyrna, N. C.....	Mantoo, N. C.
92553		Sch.	Missouri Stiglots.....	17	16	53.4	17.0	3.6	2	1893	Stonewall, Miss.....	Gulport, Miss.
213971	LFVG	Slp. y.	Mistral.....	22	22	51.0	14.4	8.6	2	1916	Bristol, R. I.....	New York, N. Y.
219576		Slp.	Mizpah.....	18	13	26.0	14.0	7.6	6	1907	St. John, V. I.....	St. Thomas, V. I.
91374		Sch.	Mobjack.....	8	8	43.0	11.8	3.0	4	1874	Somerset County, Md.....	Baltimore, Md.
222050		Slp.	Molestita.....	7	7	32.6	11.5	3.4	2	1922	Fajardo, P. R.....	San Juan, P. R.
220344	MBQG	Bkn.	Molletta.....	2,463	2,229	281.0	46.3	22.5	16	1920	Pascagoula, Miss.....	Do.
201603	KTNG	*Sch.	Mollino.....	954	865	193.6	35.0	17.6	4	1904	Noank, Conn.....	Philadelphia, Pa.
92817		Slp.	Mollie A.....	6	6	40.0	13.6	3.0	4	1897	Hollande Island, Md.....	Baltimore, Md.
92972		Slp.	Mollie E.....	6	6	41.5	14.0	2.8	4	1899	do.....	Do.
91360		Slp.	Mollie E. Leonard.....	10	9	42.8	15.6	3.0	6	1881	Dorchester County, Md.....	Baltimore, Md.
207647		Sch. y.	Mollison.....	18	18	46.5	14.0	6.2	1	1910	San Francisco, Calif.....	Los Angeles, Calif.
219468	LVIB	Bkn.	Monfalcone.....	2,418	2,270	282.4	45.8	23.0	22	1919	Orange, Tex.....	New Orleans, La.
92930	KPBL	*Sch.	Monitor.....	955	868	193.6	35.0	17.6	4	1899	Noank, Conn.....	Philadelphia, Pa.
220274	LWTV	Bkn.	Monitor.....	2,247	2,102	284.4	46.0	24.0	17	1920	Oakland, Calif.....	San Francisco, Calif.
208289	LBGQ	Sch.	Monocacy.....	073	904	202.2	40.1	14.4	3	1911	Elkton, Md.....	Baltimore, Md.
215219	LHK	Slp.	MONONGAHELA.....	2,782	2,546	293.5	43.6	24.5	30	1892	Glasgow, Scotland.....	San Francisco, Calif.
215918	LJNT	*Sch.	MONONGAHELA (T).....	1,077	1,560	224.4	38.7	21.9	19	1918	Fairfield, Md.....	Port Arthur, Tex.
213744	LFQJ	Sch.	Montauk.....	1,371	1,257	228.7	40.0	16.0	3	1915	Wilmington, Del.....	Baltimore, Md.
201638	KTNS	Bkn.	Monterey (T).....	1,854	1,694	260.0	39.5	24.0	16	1878	Southampton, England.....	San Francisco, Calif.
93207		Sch.	Montezuma.....	2,722	2,710	342.0	46.0	21.0	8	1903	West Bay City, Mich.....	Duluth, Minn.
221676	MBGH	*Sch.	Montgomery.....	2,307	2,192	267.3	46.0	23.6	6	1921	Sandypoint, Mo.....	Baltimore, Md.
98971		Slp.	Monza.....	9	8	37.0	13.7	2.4	2	1913	Port Royal, S. C.....	Beaufort, S. C.
16586	HNGQ	Sch.	Moonlight.....	198	160	107.9	30.3	9.3	6	1855	Belleville, N. J.....	Boston, Mass.
91038		Sch.	Moonlight.....	10	9	54.0	13.8	3.7	0	1877	Somerset County, Md.....	Crisfield, Md.
214022		Slp.	Moore.....	73	73	65.8	25.2	4.2	1	1910	Seattle, Wash.....	Seattle, Wash.
203331		Sch.	Morning Star.....	121	85	90.0	24.0	11.6	22	1906	Essex, Mass.....	Boston, Mass.
92477		Sch.	Morning Star.....	34	32	65.3	18.4	4.3	1	1892	Grays Creek, Md.....	Newport News, Va.
92245	KHSQ	Sch.	Morris and Child.....	132	125	84.2	23.5	7.2	3	1890	Rockland, Mo.....	Rockland, Mo.
205818		Slp.	Morrison C.....	7	7	38.4	13.8	2.7	6	1908	Thomas, Md.....	Crisfield, Md.
211492	LDCS	*Sch.	Moselem.....	963	876	195.0	35.0	17.6	4	1913	Noank, Conn.....	Philadelphia, Pa.
92477	LHJF	Slp.	MOSHULU.....	3,116	2,911	335.3	46.9	26.8	37	1904	Glasgow, Scotland.....	San Francisco, Calif.
209721	LCHW	*Sch.	Mount Hope.....	1,801	1,584	264.7	44.1	19.6	4	1912	Bath, Me.....	Fall River, Mass.
17767		Sch.	Mountain View.....	43	41	61.0	24.2	4.5	1	1867	San Francisco, Calif.....	San Francisco, Calif.
221817		Slp.	Mullott.....	8	7	36.3	13.3	3.0	2	1921	Beaufort, S. C.....	Beaufort, S. C.

1 Formerly schooner Iron State.
 2 Formerly schooner Thos. H. Balloy Brown.
 3 Former schooner Electricity.
 4 Formerly schooner G. W. Robertson.

5 Formerly Danish sloop Mizpah.
 6 Formerly a German bark Dalbok.
 7 Formerly American bark Red Jacket.
 8 Formerly British ship Cypromene.

9 Formerly st. s. Albrook.
 10 Formerly a German bark Kurt.
 11 Formerly American bark Dreadnought.

MERCHANT SAILING VESSELS OF THE UNITED STATES—Continued.

Official No.	Signal letters.	Rig.	Name of vessel.	Gross tonnage.	Net tonnage.	Length.	Breadth.	Depth.	Crew.	When built.	Where built.	Home port (where permanent document issues).
92681	KMLQ	Sch.	Muriel.....	536	483	Feet. 162.0	Feet. 36.8	Feet. 11.8	0	1895	Alameda, Calif.....	San Francisco, Calif.
92419		*Sch.	Musconetcong.....	843	804	192.1	35.3	15.3	4	1890	Noank, Conn.....	New York, N. Y.
215372	LHMQ	Sbp.	Muscoora.....	2,660	2,503	298.7	45.1	24.3	36	1888	Liverpool, England.....	San Francisco, Calif.
205812		Sip.	Myrtle.....	8	8	40.2	14.5	2.9	4	1908	Hudson, Md.....	Baltimore, Md.
201304		Sch.	Myrtle Louie.....	20	13	50.3	17.8	3.7	5	1904	Biloxi, Miss.....	Gulfport, Miss.
200396		Sip.	Myrtle Virginia.....	6	5	40.0	13.0	2.8	1	1903	Chesconnessex, Va.....	Cape Charles, Va.
91454	JWFM	Sip.	Mystary.....	37	35	59.5	18.3	6.7	4	1882	Islip, N. Y.....	New York, N. Y.
91701		Sip.	Mystery.....	6	5	30.6	13.0	2.4	1	1885	Tres Palacios, Tex.....	Port Lavaca, Tex.
205968		Sip.	Mystery.....	8	8	36.3	13.9	3.8	1	1908	Beaumont, Tex.....	Port Arthur, Tex.
222838		Sch.	Mystic C.....	53	53	75.4	20.8	8.5	7	1923	Bay Point, Fla.....	Pensacola, Fla.
N.												
130484		Sip.	Nadir.....	8	8	28.6	10.0	6.5	1	1890	Chelsea, Mass.....	Now Haven, Conn.
218308	LRIK	*Sch.	Nahant.....	1,289	1,181	226.6	37.0	19.2	5	1919	do.....	Baltimore, Md.
215129	LHFK	Sch.	Nancy Hanks.....	1,162	1,030	204.0	41.0	19.2	9	1917	Thomaston, Me.....	New York, N. Y.
130295		Sip.	Nancy L. Cosler.....	14	8	40.6	15.2	4.3	4	1884	Bridgeton, N. J.....	Philadelphia, Pa.
130239		Sch.	Nannie Gertrude.....	31	29	55.1	19.3	5.4	3	1882	Solomons Island, Md.....	Baltimore, Md.
205800	KWRQ	*Sch.	Nanticoke.....	771	735	203.6	35.4	13.0	4	1908	Sharptown, Md.....	Do.
135805	KDFH	Sch.	Nantisco.....	250	231	124.0	27.0	9.0	4	1834	Dennisville, N. J.....	Vineyard Haven, Mass.
206268		Sip.	Nareissus.....	8	8	30.1	11.6	4.0	1	1908	Camden, Me.....	Bangor, Me.
130259	KHIN	Bk.	Narwhal.....	523	389	149.5	32.0	17.0	9	1883	San Francisco, Calif.....	San Francisco, Calif.
214308	LGFJ	Sch.	Nat L. Gorton.....	225	187	130.8	27.2	12.0	7	1910	Philadelphia, Pa.....	New York, N. Y.
205338		Sip.	Natalie.....	9	8	37.0	11.0	3.3	2	1911	Port Royal, S. C.....	Beaufort, S. C.
130377		Sip.	Natalie Lucius.....	6	6	29.0	12.8	3.2	2	1887	Patchogue, N. Y.....	New York, N. Y.
130680		Sip.	Nautilus.....	9	9	38.2	14.0	3.6	6	1876	Abscon, N. J.....	Annapolis, Md.
130586		*Sch.	Nay Aug.....	843	804	192.1	35.3	15.3	3	1890	Noank, Conn.....	New York, N. Y.
130473		Sip. y.	Nobua.....	16	15	35.0	12.2	7.7	2	1885	Boston, Mass.....	Do.
220482		Sch.	Necessity.....	13	11	38.8	13.5	3.0	2	1920	St. Hela Island, S. C.....	Beaufort, S. C.
18782	JNSB	Sch.	Nellie.....	142	134	108.0	26.0	7.1	3	1873	Church Creek, Md.....	Wilmington, Del.
215603	LJBP	Sch.	Nellie C.....	122	101	93.3	25.1	7.6	4	1917	Tampa, Fla.....	Philadelphia, Pa.
130550		Sip.	Nellie C.....	5	5	27.0	12.5	3.8	2	1878	Huempol, N. Y.....	New York, N. Y.
130553		Sip.	Nellie C.....	8	7	32.7	11.2	5.4	1	1892	Bremen, Mo.....	Relast, Mo.
18793	JPKD	Sch.	Nellie Eaton.....	118	90	87.5	20.0	8.1	3	1874	Calais, Me.....	Boston, Mass.
130460		Sip.	Nellie Florence.....	6	6	44.0	11.5	3.0	1	1890	Smymra, N. C.....	Beaufort, N. C.
18768	JMBC	Sch.	Nellie Grant.....	139	132	93.8	26.6	9.0	4	1873	Ellsworth, Me.....	Ellsworth, Me.
130431		Sip.	Nellie Hayes.....	6	6	31.2	13.1	3.2	1	1886	Hayport, N. Y.....	New York, N. Y.
218890		*Sch.	Nellie Jackson.....	36	25	63.5	20.7	4.7	2	1809	Wicomco, Md.....	Baltimore, Md.
209267		Sip.	Nellie Somers.....	8	7	42.0	14.4	3.0	2	1911	Hunting Creek, Va.....	Crisfield, Md.
130943		Sip.	Nellie White.....	7	6	40.0	14.1	3.5	2	1901	St. Peters, Md.....	Annapolis, Md.
130899		Sch.	Nellie Wood.....	12	12	38.8	13.0	4.1	1	1901	Newell, Wash.....	Tacoma, Wash.
209215		Sip.	Nellie L. Byrd.....	22	19	53.6	16.7	4.8	6	1911	Orlolo, Md.....	Crisfield, Md.
130533		Sch.	Nellie and Mary.....	21	13	40.3	17.0	4.9	6	1891	Bridgeton, N. J.....	Philadelphia, Pa.
130609		Sch.	Nels Johnson.....	13	12	40.3	16.9	3.4	0	1892	Biloxi, Miss.....	Gulfport, Miss.
17570		Sch.	Nelson Bloom.....	549	521	197.7	31.2	11.3	6	1863	Cleveland, Ohio.....	Detroit, Mich.
130211		Sch.	Nelson O. Holland.....	564	535	187.6	31.8	13.2	6	1881	Marine City, Mich.....	Chicago, Ill.
200847		Sch.	Nelson W. Flak.....	108	101	99.6	22.1	5.6	1	1903	Champlain, N. Y.....	Rouses Point, N. Y.
130826		Sip.	Neona.....	8	5	30.7	12.8	3.6	1	1899	Skidaway Island, Ga.....	Savannah, Ga.
130425		Sip.	Neptune.....	6	6	31.5	14.0	3.0	2	1888	Montgomery, Ga.....	Do.
203304	KVNE	*Sch.	Neshaminy.....	721	623	177.0	35.0	14.2	3	1906	Noank, Conn.....	Philadelphia, Pa.
205480	KWQS	*Sch.	Nesquehoning.....	967	880	195.6	35.0	17.6	2	1908	do.....	New York, N. Y.
200562		Sip.	Nettie Belle.....	9	8	37.3	14.6	3.3	2	1903	Savage Island, S. C.....	Beaufort, S. C.
130754		Sch.	Nettie B. Greenwell.....	36	34	72.0	19.3	5.3	3	1897	Madison, Md.....	Baltimore, Md.
130344		Sip.	Nettie J. Booth.....	10	9	41.0	14.5	3.5	5	1885	Dorchester County, Md.....	Do.
130706		Sch.	Neve Pearl.....	15	15	43.4	16.2	4.5	1	1895	Straits, N. C.....	Washington, N. C.
65033		*Sch.	New Jersey.....	1,347	1,177	220.1	37.1	22.8	3	1877	Barrow, England.....	New York, N. Y.
219001	LTDC	*Sch.	Newport.....	1,321	1,193	229.3	37.9	18.8	4	1919	Sandy Point, Me.....	Philadelphia, Pa.
130861		*Sch.	New Return.....	15	11	45.3	17.0	3.5	4	1900	De Lisle, Miss.....	Morgan City, La.
127895	KBBV	*Sch.	Newark.....	820	772	203.6	35.5	13.2	1	1902	Bath, Me.....	Philadelphia, Pa.
211425		Hg. y.	Niagara.....	160	82	114.5	28.5	8.8	10	1813	Erie, Pa.....	Erie, Pa.
130454		Sip.	Niecey A. Brooks.....	10	9	42.2	15.2	3.3	2	1889	Madison, Md.....	Crisfield, Md.
215428	LHPW	Sip. y.	Nimbus.....	16	15	49.2	12.0	6.9	3	1917	City Island, N. Y.....	New York, N. Y.
130841		Sch.	Nina M.....	14	14	48.6	15.0	3.4	1	1899	Beaufort, N. C.....	Beaufort, N. C.
215037	LHCK	Sch.	Nissegogue.....	071	859	194.4	39.5	14.7	14	1917	Brunswick, Ga.....	Wilmington, N. C.
130722		Sip.	Nodle North.....	8	8	43.0	14.5	3.5	4	1896	Tilghmans Island, Md.....	Baltimore, Md.
218654	LSFV	Sch.	Nonpls.....	460	411	133.7	32.9	13.7	10	1019	Pensacola, Fla.....	Port Arthur, Tex.
18602		Sch.	Nonpareil.....	43	41	57.7	21.7	7.7	5	1853	Mystlo, Conn.....	Key West, Fla.
130726		Sch.	Nora E. Lawson.....	8	6	60.0	11.8	3.3	5	1896	Monle, Md.....	Do.
200290		Sch.	Noreta L.....	16	11	52.0	17.1	3.2	3	1903	Biloxi, Miss.....	New Orleans, La.
107721	KRMQ	Sch. y.	Norka.....	28	24	69.4	18.0	7.8	4	1902	South Boston, Mass.....	New York, N. Y.
213658		Sip.	Norma K.....	30	24	68.7	10.8	5.2	6	1015	Whitehaven, Md.....	Crisfield, Md.

1 Formerly a German st. s. Ottawa.
 2 American st. s. Flying Cloud.
 3 Formerly State of Maryland schooner Nellie Jackson.
 4 Formerly schooner Meteor.
 5 Rebuilt, 1913.

(a) British ship Yarkand.
 (b) Russian ship Yarkand.
 (c) barge Yarkand.
 6 Formerly schooner barge Yarkand.
 7 Formerly schooner Charles K. Nichols.

8 Formerly a schooner Nonpareil.
 (b) U. S. Q. M. J. schooner Nonpareil.
 (c) schooner yacht Agatha.
 9 Formerly a schooner yacht Tammany.
 (c) schooner yacht Shawmut.

MERCHANT SAILING VESSELS OF THE UNITED STATES—Continued.

Official No.	Signal letters.	Rtg.	Name of vessel.	Gross tonnage.	Net tonnage.	Length.	Breadth.	Depth.	Crew.	When built.	Where built.	Home port (where permanent document issues).
						Feet.	Feet.	Feet.				
130478		Sch.	Norma R.	27	26	65.0	18.0	5.3	2	1890	Solomons, Md.	Annapolis, Md.
220998	MCJL	Sch.	North Bend.	981	847	204.1	43.0	14.2	10	1921	North Bend, Ore.	Marshfield, Ore.
18006		Sch.	North Carolina.	96	78	83.0	22.0	6.8	3	1850	Dorchester County, Md.	Baltimore, Md.
77004	KLDH	*Sch.	North East.	1,061	1,035	200.0	38.0	17.5	4	1891	Wilmington, Del.	Jacksonville, Fla.
18409		Sch.	North Star.	25	16	46.2	18.5	4.8	7	1867	Dorchester, N. J.	Philadelphia, Pa.
18136	HNVO	Sch.	Northern Light.	139	116	90.0	20.6	9.0	2	1865	Trenton, Me.	Boston, Mass.
214542	LOMF	Sch.	Northern No. 6.	1,602	1,426	244.1	41.0	19.7	4	1910	Bath, Me.	Wilmington, Del.
214785	LGSD	*Sch.	Northern No. 7.	1,631	1,473	245.5	41.2	19.9	5	1917	do.	do.
216318		*Sch.	Northern No. 12.	970	901	205.0	35.0	14.7	3	1918	Havre de Grace, Md.	do.
215821	LJHM	*Sch.	Northern No. 14.	971	913	204.0	35.0	14.6	4	1917	Baltimore, Md.	do.
216992	LNCV	*Sch.	Northern No. 17.	961	899	204.0	35.0	14.7	4	1918	Havre de Grace, Md.	do.
217705	LQOK	*Sch.	Northern No. 18.	1,017	983	226.2	35.1	14.9	3	1919	do.	do.
216265	LKQM	*Sch.	Northern No. 29.	1,267	1,200	215.5	40.5	16.3	4	1918	South Jacksonville, Fla.	do.
216421	LKVB	*Sch.	Northern No. 30.	1,284	1,198	215.5	40.5	16.3	5	1918	do.	do.
218703	LSHQ	*Sch.	Northern No. 31.	1,083	1,021	231.0	35.0	14.9	4	1919	Havre de Grace, Md.	do.
219756	LWUJ	*Sch.	Northern No. 32.	1,476	1,405	241.3	40.3	16.8	4	1920	do.	do.
218663		Sch.	Northern No. 34.	1,916	1,840	248.7	43.5	23.2	5	1919	do.	do.
219829		Sch.	Northern No. 35.	2,051	1,907	245.0	43.0	24.4	6	1920	do.	do.
228821	MBWC	*Sch.	Northern No. 36.	1,488	1,439	241.3	40.3	16.8	4	1920	Manistee, Mich.	do.
130457		Sch.	Norton.	104	99	82.2	25.5	6.5	3	1880	York, Me.	Gloucester, Mass.
130776	KNMD	*Sch.	Number Five.	900	796	192.7	34.7	17.0	5	1898	Bath, Me.	Boston, Mass.
130813	KPBC	*Sch.	Number Fourteen.	927	807	192.8	35.0	17.4	5	1899	do.	do.
130817	KPBB	*Sch.	Number Fifteen.	912	796	192.1	34.8	17.3	5	1899	do.	do.
130834	KPHD	*Sch.	Number Eighteen.	936	817	189.3	35.1	18.1	5	1899	do.	do.
130844	KPLS	*Sch.	Number Nineteen.	932	823	189.0	35.1	18.0	5	1899	do.	do.
130844	KPLW	*Sch.	Number Twenty.	940	831	190.3	35.3	18.1	5	1899	do.	do.
130910	KPRM	*Sch.	Number Twenty-one.	905	773	196.0	34.3	17.5	5	1901	Baltimore, Md.	do.
3792	KPDS	*Sch.	Number Twenty-three.	1,035	929	207.0	35.2	18.4	4	1899	Bath, Me.	do.
203469	KVPH	*Sch.	NUMBER TWENTY-FOUR.	1,566	1,520	227.0	38.1	19.6	6	1906	Caundon, N. J.	Detroit, Mich.
203545	KVPT	*Sch.	NUMBER TWENTY-FIVE.	1,556	1,520	227.0	38.1	19.6	6	1906	do.	Boston, Mass.
130521		*Sch.	Nymph.	14	10	44.7	16.2	3.6	3	1890	Biloxi, Miss.	New Orleans, La.
130561		Sip.	Nymphæa.	7	7	25.2	10.4	5.9	2	1891	Bremen, Me.	Gloucester, Mass.
O.												
126152		Sch.	O. N. Bennett.	104	99	88.8	24.0	6.6	4	1883	Cambridge, Md.	Crisfield, Md.
155308	KNFC	*Sch.	Oak Hill.	910	843	194.4	34.8	17.6	4	1897	Noank, Conn.	Philadelphia, Pa.
19055	HPKV	Sch.	Oakes Ames.	254	209	118.0	30.8	7.0	5	1862	do.	Portland, Mo.
155397	KQNR	Sch.	Oakley C. Curtis.	2,374	2,000	205.0	40.2	22.9	10	1901	Bath, Me.	do.
19410	JPMG	*Sch.	Occidental.	1,632	1,424	210.6	39.8	24.7	3	1874	do.	Boston, Mass.
209010		Sch.	Ocean Queen.	23	15	52.2	18.2	3.7	4	1911	Biloxi, Miss.	Gulfport, Miss.
155167	KGCS	Sch.	Oceania Vanco.	445	384	148.5	36.1	11.3	7	1888	Port Blakeley, Wash.	Los Angeles, Calif.
155309		Sip.	Oceanic.	6	6	37.4	13.3	3.0	2	1897	Fairmount, Md.	Crisfield, Md.
155311		Sch.	Oceanic.	6	6	45.6	14.4	3.1	3	1897	Applegarth, Md.	do.
217556	LPTK	*Sch.	Otoraro.	807	734	179.2	34.7	15.6	6	1919	Baltimore, Md.	Philadelphia, Pa.
155371	KPND	*Sch.	Ohio.	1,629	1,506	237.5	43.4	20.1	4	1899	Bath, Me.	Boston, Mass.
202592		Sch.	Ohio.	27	17	50.2	19.2	4.1	3	1905	Do Lisle, Miss.	New Orleans, La.
216378	LKSQ	*Sch.	Ohio (T).	1,077	1,060	221.4	38.7	21.9	10	1918	Fairfield, Md.	Port Arthur, Tex.
155366		Sch.	Ola D.	19	14	49.5	16.1	3.5	4	1899	Biloxi, Miss.	New Orleans, La.
223174		Sip.	Ola Del Mar.	5	5	28.0	11.3	4.2	1	1922	Fajardo, P. R.	San Juan, P. R.
19350	JLKN	*Sch.	OLD DOMINION.	1,692	1,727	255.5	42.5	20.9	4	1872	Wilmington, Del.	New York, N. Y.
155458		Sch.	Oleander.	30	23	66.8	23.4	3.7	3	1903	Do Lisle, Miss.	Gulfport, Miss.
200786	KTIF	*Sch.	Oley.	1,780	1,672	256.0	43.0	20.0	6	1904	Noank, Conn.	Philadelphia, Pa.
211451		Sch.	Ollta.	10	10	33.6	15.1	2.6	1	1913	Palacios, Tex.	Port Lavaca, Tex.
155292		Sip.	Ollve.	5	5	36.0	12.8	3.0	2	1894	Crisfield, Md.	Crisfield, Md.
217180		*Sch.	Ollve.	435	422	181.6	23.0	11.2	2	1918	Pocomoke City, Md.	Philadelphia, Pa.
221816		Sip.	Ollve.	8	7	36.3	13.3	3.0	2	1921	Beaufort, S. C.	Beaufort, S. C.
19396		Sch.	Ollve Branch.	9	6	39.0	13.4	3.5	2	1873	Messongo, Va.	Washington, D. C.
155334		Sip.	Ollve M.	5	5	37.8	11.7	2.7	4	1898	Orlolo, Md.	Crisfield, Md.
155267		Sip.	Ollve Mulford.	12	7	34.0	13.7	3.8	3	1894	Bridgeton, N. J.	Philadelphia, Pa.
155101		Sch.	Ollve V. Smith.	9	8	47.0	12.7	3.4	1	1884	Somerset County, Md.	Crisfield, Md.
155391		Sip.	Ollver.	5	5	36.4	12.3	2.8	1	1900	Crisfield, Md.	Elizabeth City, N. C.
155082		Sch.	Ollver Gertrude.	17	17	54.0	16.4	4.3	2	1883	do.	Baltimore, Md.
75929		Sch.	Ollver P. Goff.	23	13	49.5	16.9	5.0	6	1872	City Island, N. Y.	Philadelphia, Pa.
155230		Sch.	Ollvette.	33	31	58.8	16.0	6.6	3	1892	Valkaria, Fla.	Key West, Fla.
155452		Sch.	Ollvette.	22	13	54.0	18.1	3.9	4	1902	Biloxi, Miss.	Gulfport, Miss.
19317		Sch.	Ollvia.	14	13	49.7	17.8	4.0	2	1870	Wolf River, Miss.	do.
155254		Sch.	Ollve.	7	7	42.0	11.6	2.7	1	1894	Morehead City, N. C.	Beaufort, N. C.
200300		Sch.	Ollve Ford.	25	15	57.6	19.0	4.3	2	1903	Scranton, Miss.	New Orleans, La.
155228	KLHM	Uk.	Olympo.	1,469	1,353	224.4	42.1	21.3	12	1892	Bath, Me.	San Francisco, Calif.
165405		Sip.	Omaha.	8	8	30.7	11.8	5.4	2	1901	Bremen, Me.	Portsmouth, N. H.
213677		Sip.	Omaha.	7	7	40.5	15.0	8.7	3	1915	Mayaguez, P. R.	San Juan, P. R.
202527		Sip.	Omar J. Crosswell.	9	7	44.0	14.0	3.3	2	1905	Orlolo, Md.	Annapolis, Md.
200408		*Sch.	Onelda.	20	13	49.6	17.1	4.2	4	1903	Biloxi, Miss.	Gulfport, Miss.

1 Formerly barge Winyah.
 2 Formerly schooner barge Black, Sheridan, Wilson Co., N. C.

3 Formerly schooner Carrie and Belle.

4 Formerly Schooner Old Dominion.
 5 U. S. S. Old Dominion.

MERCHANT SAILING VESSELS OF THE UNITED STATES—Continued.

Official No.	Signal letters.	Rtg.	Name of vessel.	Gross tonnage.	Net tonnage.	Length.			Crew.	When built.	Where built.	Home port (where permanent document issues).
						Feet.	Feet.	Feet.				
214713		Sch.	Onerome.....	25	25	49.2	17.4	6.4	2	1917	Mayaguez, P. R.	San Juan, P. R.
211387	LDIT	*Sch.	Ontelaunee.....	739	642	177.6	35.0	14.5	3	1913	Noank, Conn.	Philadelphia, Pa.
213077		Sch.	Opal B.....	10	10	33.5	14.1	3.0	2	1914	Palacios, Tex.	Port Lavaca, Tex.
19014		Sch.	Ophella.....	53	50	67.0	23.6	5.7	2	1863	Cold Spring, N. Y.	New York, N. Y.
18813		Sch.	Orbit.....	30	22	57.7	19.5	5.3	6	1845	Dorchester County, Md.	Annapolis, Md.
155322		Sip.	Oregon.....	10	10	43.0	13.9	3.2	4	1898	Hudson, Md.	Baltimore, Md.
155337		Sch.	Oregon.....	11	9	45.0	12.8	3.0	1	1898	Beaufort, N. C.	Beaufort, N. C.
155426		Sip.	Oregon.....	8	7	40.0	14.0	3.4	1	1901	Hopkins, Va.	Cape Charles, Va.
212496		Sch.	Oregon.....	7	5	31.0	13.4	3.1	2	1914	Biloxi, Miss.	Gulfport, Miss.
220032	LWNK	Sch.	Oregon Fir.....	2,526	2,350	267.0	49.6	25.2	1920	Portland, Ore.	Portland, Ore.
220005	LWNR	Sch.	Oregon Pine.....	2,526	2,350	267.0	49.6	25.2	1920	do.	do.
220991		Sch.	Orelha F. Spinney.....	134	87	107.2	24.0	11.3	21	1921	Essex, Mass.	Gloucester, Mass.
19418	JQCH	Bk.	Oriental.....	1,688	1,550	220.1	42.2	24.9	17	1874	Bath, Me.	San Francisco, Calif.
152126	LHJD	*Sch.	Oriole.....	1,162	1,056	219.8	35.1	21.3	7	1881	Sunderland, England	New Orleans, La.
205601		Sip.	Orizonte.....	7	7	32.1	13.0	5.3	3	1903	Ponce, P. R.	San Juan, P. R.
201688	KTPN	Sch.	Orleans.....	751	605	180.0	38.0	13.9	8	1905	Bath, Me.	Boston, Mass.
206651		Sch.	Orlo.....	19	19	53.0	12.9	3.8	2	1909	Marysville, Wash.	Seattle, Wash.
210129	LTKC	*Sch.	Ormond.....	1,313	1,212	228.1	37.0	19.3	5	1919	Jacksonville, Fla.	Baltimore, Md.
205242		Sch.	Oscar.....	54	49	79.0	21.4	4.6	3	1908	Washington, D. C.	Washington, D. C.
212936		Sch.	Oscar E. Edwards.....	85	71	76.6	24.1	0.0	4	1922	Pocomoke City, Md.	Norfolk, Va.
155432		Sch.	Osceola.....	50	27	71.6	19.8	8.1	9	1901	Milton, Fla.	Pensacola, Fla.
215952	LJPQ	*Sch.	Osceola.....	1,621	1,472	245.9	41.2	20.1	4	1918	Bath, Me.	Philadelphia, Pa.
155423		Sch.	Otis Hubbard.....	23	23	69.8	19.6	4.4	2	1901	Elliot, Md.	Crisfield, Md.
210799		Sch.	Otillea.....	21	18	54.4	17.1	4.8	2	1912	Bishops Head, Md.	do.
19137		Sch.	Our Son.....	720	684	182.1	35.1	13.0	7	1875	Black River, Ohio	Milwaukee, Wis.
200353		Sch.	Oxalls.....	25	16	52.7	18.5	4.6	4	1903	Biloxi, Miss.	Gulfport, Miss.
221806		Sip.	Oyster.....	8	7	35.3	13.3	3.0	2	1922	Beaufort, S. C.	Beaufort, S. C.
155171		Sch.	Oystermen.....	51	49	71.2	20.6	6.1	3	1859	St. Michaels, Md.	Annapolis, Md.
P.												
20192		Sch.	P. F. Leach.....	50	37	69.5	21.7	6.0	4	1873	Baltimore, Md.	Baltimore, Md.
3726		Sip.	P. H. Taves.....	10	10	44.0	15.1	3.6	3	1897	Wittman, Md.	Annapolis, Md.
150509		*Sip.	P. M. Bowie.....	8	6	35.9	12.7	2.5	2	1890	Matagorda, Tex.	Port Lavaca, Tex.
51624		*Sch.	Pacific.....	399	369	169.0	27.1	10.8	3	1901	Elkton, Md.	Baltimore, Md.
150552	KJVM	Bk.	Pactolus.....	1,673	1,564	223.7	41.2	24.0	18	1891	Bath, Me.	San Francisco, Calif.
150056	JRPI	*Sch.	Palmira.....	1,299	1,261	197.0	33.8	24.2	6	1865	do.	Tacoma, Wash.
213972	LFVH	Sip. y.	Pampero.....	22	22	51.0	14.4	8.6	3	1916	Bristol, R. I.	New York, N. Y.
206800		Sch.	Panormites.....	18	14	48.7	16.0	4.5	8	1909	Tarpon Springs, Fla.	Tampa, Fla.
150845		Ywl. y.	Papoose.....	15	14	44.0	12.6	9.6	3	1888	South Boston, Mass.	Oswego, N. Y.
218021	LRWT	Sch.	Pat Harrison.....	1,145	1,032	193.0	41.0	19.8	10	1919	Biloxi, Miss.	Mobile, Ala.
206424		Sip.	Patricia.....	19	19	47.0	17.3	5.4	4	1909	Mayaguez, P. R.	San Juan, P. R.
210381		Sip.	Patric.....	0	0	26.0	10.9	4.3	3	1917	Rincon, P. R.	do.
210975		Sch.	Patric.....	30	29	48.0	16.0	6.7	3	1919	Mayaguez, P. R.	do.
150601		Sch.	Patriot P. Prendergast.....	26	17	61.0	16.8	4.9	2	1892	St. Michaels, Md.	Baltimore, Md.
200756		Sch.	Paul.....	6	5	42.2	11.2	3.3	1	1904	Rook Hall, Md.	do.
216899	LMQJ	Sch.	Paul E. Thurlow.....	1,590	1,453	230.0	41.8	23.3	11	1918	Rockland, Me.	Boston, Mass.
150926		Sip.	Pauline.....	8	8	41.9	16.0	3.5	4	1901	Crisfield, Md.	Crisfield, Md.
213973	LFVJ	Sip. y.	Pauline.....	22	22	51.0	14.4	8.6	2	1910	Bristol, R. I.	New York, N. Y.
201620		Sch.	Pawnee.....	20	13	50.3	19.4	3.7	5	1904	Handsboro, Miss.	Mobile, Ala.
150832	KPJH	*Sch.	Paxinos.....	954	865	193.6	35.0	17.6	4	1899	Noank, Conn.	Philadelphia, Pa.
150845	KPMT	*Sch.	Paxtang.....	954	865	193.6	35.0	17.6	4	1899	do.	do.
150290		Sip.	Pearl.....	10	10	34.6	14.0	4.0	1	1883	do.	Hridgeport, Conn.
150381		Sip.	Pearl.....	10	5	42.3	14.5	3.4	6	1885	Madison, Md.	Wilmington, Del.
205901		Sch.	Pearl.....	27	18	53.4	19.6	3.9	4	1908	De Lisle, Miss.	Gulfport, Miss.
145374		Sch.	Pearl Gullen.....	40	26	68.9	22.9	4.8	3	1884	Marcus Hook, Pa.	Perth Amboy, N. J.
20390		Sip.	Pearla and Lella.....	10	6	37.5	14.5	4.0	2	1871	Chester, Pa.	Philadelphia, Pa.
150157	JTOH	Sch.	Peerless.....	244	232	127.0	33.0	9.9	6	1878	Gardiner, Ore.	San Francisco, Calif.
150321		Sch.	Peerless.....	19	18	42.6	15.8	4.6	6	1884	Marco, Fla.	Tampa, Fla.
151000	KSLT	Sip. y.	Pelagrina.....	19	17	47.1	13.1	6.4	1	1903	Boston, Mass.	New York, N. Y.
215480	LHRK	*Sch.	Pennington.....	967	894	198.3	31.6	18.3	6	1917	Baltimore, Md.	Philadelphia, Pa.
211123	LCVH	*Sch.	Pennypack.....	739	612	177.6	35.0	14.5	3	1913	Noank, Conn.	do.
19710		Sch.	Pennsylvania.....	82	82	88.0	24.5	9.2	0	1920	Mayaguez, P. R.	San Juan, P. R.
19693		Sch.	Ponsacola.....	24	23	52.0	18.6	5.4	3	1862	Somerset County, Md.	Alexandria, Va.
204504		Sip.	Pepto.....	8	8	40.5	13.9	3.7	4	1907	Mayaguez, P. R.	San Juan, P. R.
218474		Sip.	Pepto.....	10	10	39.3	12.1	4.2	2	1919	do.	do.
150580		*Sch.	Pequest.....	843	804	192.1	35.3	15.3	3	1891	Noank, Conn.	New York, N. Y.
24419	HSBD	*Sch.	Pequot.....	705	662	220.2	35.7	14.3	4	1864	New York, N. Y.	New London, Conn.
150016		Sip.	Peroy E. Shores.....	7	7	45.0	15.4	3.4	4	1901	Deal Island, Md.	Washington, N. C.
214658	LOPM	Sch.	Peroy R. Pyne 2d.....	1,341	1,267	233.4	39.7	18.9	10	1916	Camden, Me.	New York, N. Y.
216723		Sch.	Perfection.....	37	17	57.7	18.6	4.1	5	1918	Seymour, Miss.	Gulfport, Miss.
222210		Sch.	Perla del Oeste.....	47	47	72.0	20.2	7.8	2	1922	Boqueron, P. R.	San Juan, P. R.
150057	KRTB	Sch.	Perry Betzer.....	1,392	1,268	216.8	42.0	17.8	9	1902	Bridgeport, Conn.	New York, N. Y.
150474		Sch.	Perstigo.....	633	573	201.0	34.4	12.0	6	1889	Milwaukee, Wis.	Chicago, Ill.
150597		Sch.	Petra.....	40	38	66.0	18.0	7.0	4	1850	(t)	San Juan, P. R.

1 Formerly Uruguayan bark Edith Wolden.
 † American bark Edith Wolden.

* Formerly sloop Bena.

‡ Formerly schooner Thomas J. Clayton.
 † Unknown.

MERCHANT SAILING VESSELS OF THE UNITED STATES—Continued.

Official No.	Signal letters.	Reg.	Name of vessel.	Gross tonnage.	Net tonnage.	Length.		Depth.	Crew.	When built.	Where built.	Home port (where permanent document issues).
						Feet.	Feet.					
150865		Slp. y.	Petrel.....	19	19	48.9	13.4	8.2	3	1899	Marblehead, Mass.....	Ellsworth, Me.
150075		Sch.	Phillip Kirkwood.....	42	28	69.5	23.3	5.2	5	1876	Onancock, Va.....	Crisfield, Md.
150184		Sch.	Phillip Mohrlof.....	56	53	70.0	25.3	5.0	2	1870	Nyaek, N. Y.....	Perth Amboy, N. J.
150930		Sch.	Phillip P. Manta.....	70	43	81.0	22.0	9.0	16	1902	Essex, Mass.....	Provincetown, Mass.
150837	KPLN	Sch.	Phillippine.....	523	491	162.5	36.8	12.2	8	1899	Alameda, Cal.....	San Francisco, Calif.
150920		Sch.	Philomena.....	20	12	55.1	18.8	3.7	2	1901	De Lisle, Miss.....	Gulfport, Miss.
150705	KNQV	*Sch.	Phoentix.....	901	838	194.0	35.0	17.6	3	1898	Noank, Conn.....	Philadelphia, Pa.
214473		Bk.	Phyllis.....	2,258	2,123	278.1	41.9	24.5	18	1886	Glasgow, Scotland.....	New York, N. Y.
210900	LWIN	Bkn.	Phyllis Comyn.....	2,266	2,129	266.5	46.0	24.1	4	1920	Rolph, Calif.....	San Francisco, Calif.
210791	LCRG	*Sch.	Pikoring.....	739	642	177.6	35.0	14.5	3	1912	Noank, Conn.....	Philadelphia, Pa.
210700		Slp.	Pierce.....	8	7	36.3	13.2	3.4	2	1912	Port Royal, S. C.....	Beaufort, S. C.
207369		Slp.	Pierce and Hartung.....	16	9	44.5	16.0	3.1	1	1910	Randolph, Me.....	Boothbay, Me.
207775		Sch.	Pilgrim.....	106	63	92.0	23.4	11.0	20	1912	Essex, Mass.....	Gloucester, Mass.
150605		Slp.	Pilot Boy.....	8	7	29.0	11.3	5.3	1	1892	Bromen, Me.....	Rockland, Me.
150469		Sch.	Pirole.....	81	77	72.0	25.1	6.5	3	1889	Benicia, Calif.....	San Diego, Calif.
150980		Sch.	Pirate.....	32	26	61.8	18.4	4.7	2	1902	Baltimore, Md.....	Baltimore, Md.
150422		Sch.	Pitt Sing.....	9	9	34.0	11.0	5.2	2	1887	San Francisco, Calif.....	Unalaska, Alaska.
203157	KVLP	*Sch.	Pittaton.....	466	440	180.0	30.0	14.0	2	1906	Sharptown, Md.....	New York, N. Y.
19522		Sch.	Pian.....	25	21	53.6	17.8	5.5	1	1855	Accomac County, Va.....	Baltimore, Md.
211140	LCVM	Slp. y.	Pielone.....	33	25	57.0	14.5	9.2	5	1913	Bristol, R. I.....	New York, N. Y.
150638		Sch.	Pluck.....	6	6	43.0	12.0	2.6	2	1893	Tilghmans Island, Md.....	Baltimore, Md.
150934		Slp.	Pluma.....	6	6	29.8	10.2	4.8	2	1901	Culebra, P. R.....	San Juan, P. R.
150766		Sch.	Plunger.....	6	6	43.4	13.8	2.6	4	1897	Hoopersville, Md.....	Crisfield, Md.
150231		Slp.	Pocahontas.....	49	46	64.0	21.2	7.0	3	1881	Rye, N. Y.....	Newport, R. I.
201240		Slp.	Pocahontas.....	9	9	29.0	11.1	4.1	2	1907	Vinalhaven, Me.....	Bath, Me.
211568		Sch.	Pocahontas.....	378	37	60.0	18.0	7.5	4	1913	Mayaguez, P. R.....	San Juan, P. R.
202355		*Sch.	Pocono.....	698	628	156.0	34.5	16.0	3	1905	Newburgh, N. Y.....	New York, N. Y.
202810	KVFP	*Sch.	Pocopson.....	721	623	177.0	35.0	14.2	4	1906	Noank, Conn.....	Philadelphia, Pa.
150378		*Sch.	Pohatcong.....	843	804	192.1	35.3	15.3	3	1890do.....	New York, N. Y.
223060	MDSP	Ywl. y.	Polisetta.....	61	55	31.0	10.6	10.0	2	1905	Gustemunde, Germany.....	Los Angeles, Calif.
150011		Sch.	Port Admiral.....	39	36	60.0	20.2	5.3	1	1892	Port Townsend, Wash.....	Ketchikan, Alaska.
107791	MCQF	*Sch.	Portland.....	2,129	2,019	207.3	46.0	23.0	6	1919	Quantico, Va.....	Philadelphia, Pa.
221179	MCQV	*Sch.	Portsmouth.....	2,215	2,128	207.3	46.3	23.0	6	1921	Sellers Point, Md.....	Do.
211300		Sch.	Portwin.....	10	10	40.0	14.0	3.8	3	1913	Rincon, P. R.....	San Juan, P. R.
205675	KWRF	*Sch.	Potomac.....	823	772	203.4	55.0	13.6	3	1908	Elkton, Md.....	Baltimore, Md.
215678	LJCH	*Sch.	Pottstown.....	974	901	194.5	34.6	18.3	6	1917	Baltimore, Md.....	Philadelphia, Pa.
150000	JQMF	*Sch.	Prattville.....	1,293	1,204	248.4	37.1	18.3	18	1874	Philadelphia, Pa.....	Boston, Mass.
200617		Slp.	Prattville.....	11	7	21.0	15.0	3.1	3	1903	Shipyards, Ga.....	Beaufort, S. C.
19738		Sch.	Prattville.....	12	12	30.4	12.7	3.8	8	Key West, Fla.
20169		Sch.	President A. Johnson.....	70	55	79.2	23.7	6.0	4	1886	Dorchester County, Md.....	Baltimore, Md.
150670	KMGC	*Sch.	President A. Johnson.....	855	823	192.6	34.7	16.0	3	1894	Noank, Conn.....	Philadelphia, Pa.
150974		Sch.	Prattville.....	26	26	60.0	20.6	5.7	3	1902	Inverness, Md.....	Baltimore, Md.
203078	KVJG	Sch. y.	Princess Lewis.....	62	42	66.6	18.0	0.8	6	1906	Bristol, R. I.....	New York, N. Y.
213604	LFNT	Bkn.	PRINCESS VALDEMAR.....	1,398	1,227	226.1	37.3	21.5	13	1892	Elsinore, Denmark.....	Do.
75187		Sch.	Priscilla.....	73	70	89.0	23.0	5.5	4	1898	Barkers Landing, Del.....	Crisfield, Md.
150420		Slp.	Priscilla.....	10	10	34.2	14.0	4.2	1	1888	Patohogue, N. Y.....	Bridgeport, Conn.
201428		Sch.	Priscilla.....	7	7	38.5	11.4	2.4	1	1904	Beaufort, N. C.....	Beaufort, N. O.
217065	LNHM	Sch.	Priscilla Alden.....	401	310	142.8	33.4	12.6	6	1918	East Boothbay, Me.....	Boston, Mass.
150658		Sch.	Privatcor.....	21	19	45.0	15.4	2.9	4	1893	Cocoa, Fla.....	Key West, Fla.
150049		Sch.	Prize.....	28	18	54.0	18.0	5.0	6	1875	Bridgeton, N. J.....	Philadelphia, Pa.
222321		Sch.	Progress.....	80	64	75.0	23.3	6.7	2	1922	Deer Isle, Me.....	Southwest Harbor, Me.
150509	KLJR	Sch.	Prosper.....	241	229	128.0	32.6	8.0	11	1892	Perabakers Mill, Oreg.....	San Francisco, Calif.
215740	LJFH	*Sch.	Providence.....	1,371	1,257	228.7	40.0	16.0	2	1917	Wilmington, Del.....	Baltimore, Md.
215526		Sch.	Providence.....	25	25	57.7	18.3	6.3	5	1917	Mayaguez, P. R.....	San Juan, P. R.
150973	ICSDJ	Bkn.	Pusko.....	1,084	1,011	221.0	42.0	17.0	13	1902	Oakland, Calif.....	San Francisco, Calif.
102424		*Sch.	PURE OIL COMPANY NO. 3.....	754	743	172.4	34.2	13.2	5	1905	Wilmington, Del.....	Philadelphia, Pa.
150547		Slp.	Puritan.....	7	7	27.3	12.6	3.5	1	1890	Red Bank, N. J.....	Perth Amboy, N. J.
215857	LJCH	Sch.	Purnell T. White.....	761	688	184.5	37.5	14.0	8	1917	Sharptown, Md.....	Crisfield, Md.
			Q.									
20013		Slp.	Queen Clipper.....	7	6	30.6	11.4	3.3	2	1896	Savannah, Ga.....	Savannah, Ga.
207580	LDNQ	Sch. y.	Queen Mab.....	63	49	62.8	17.8	11.4	6	1910	Bristol, R. I.....	Boston, Mass.
20590		Sch.	Qulek Thuc.....	43	41	65.0	22.0	6.5	3	1883	Pocomoke City, Md.....	Baltimore, Md.
205778		Slp.	Qulek Thuc.....	5	5	39.5	12.2	2.8	3	1907	Deepcreek, Va.....	Crisfield, Md.
20585		Sch.	Qui Viva.....	9	9	64.0	15.6	3.6	4	1881	Solomons, Md.....	Baltimore, Md.
20638		Sch.	Quo Vadis.....	8	8	35.2	13.9	4.0	4	1902	Cedar Keys, Fla.....	Tampa, Fla.
			R.									
110532		Sch.	R. Bottsford.....	499	474	167.1	32.9	10.3	7	1882	Lorain, Ohio.....	Cleveland, Ohio.
110530		Sch.	R. A. Dodson.....	22	15	54.0	16.5	4.7	5	1882	St. Michaels, Md.....	Philadelphia, Pa.
209239		Slp.	R. A. Meredith.....	10	7	39.2	13.8	3.9	5	1911	Rumtley, Md.....	Crisfield, Md.
111134		Sch.	R. B. Haynie.....	31	22	64.6	19.1	5.0	2	1896	Solomons, Md.....	Annapolis, Md.
110178		Sch.	R. B. Speddon.....	84	80	85.6	24.0	6.3	3	1874	Dorchester County, Md.....	Baltimore, Md.

1 Formerly Chilean bark Australia.

2 Formerly ga. s. Leonora Silveira.

3 Formerly schooner-barge Annapolis.

4 Formerly sloop-yacht Peerless.

5 Formerly schooner Julia Estrella.

6 Formerly German yawl yacht Polnsotta.

7 Formerly schooner Northern No. 43.

8 a Iroquois.

9 b Princess.

10 c Virginia.

11 Formerly Danish bark, Prins Valdemar.

12 Formerly schooner, Prins Valdemar.

13 Formerly schooner John B. Connor.

14 Formerly schooner-yacht Vagrant.

15 Composite.

MERCHANT SAILING VESSELS OF THE UNITED STATES—Continued.

Official No.	Signal letters.	Rtg.	Name of vessel.	Gross tonnage.	Net tonnage.	Length.	Breadth.	Depth.	Crew.	When built.	Where built.	Home port (where permanent document issues).
						Feet.	Feet.	Feet.				
110551		Sch.	R. E. Powell	68	49	83.8	22.9	6.3	4	1882	Whites Landing, Md.	Reedville, Va.
110961		Sch.	R. H. Daugherty	18	12	59.5	17.5	4.4	2	1891	Madison, Md.	Crisfield, Md.
111432		Slp.	R. J. Allen	12	12	46.0	15.8	4.6	6	1902	Ortolo, Md.	Do.
111127		Slp.	R. L. Miles	8	5	39.9	13.1	3.3	4	1896	do.	Do.
218894	LSTM	Sch.	R. R. Govin	1172	779	186.5	37.0	17.6	10	1919	Linooleumville, N. Y.	Rockland, Me.
110629		Sch.	R. V. Lane	38	26	65.5	20.2	5.0	2	1884	Queens Creek, Va.	Newport News, Va.
203687	KVRN	Sch.	R. W. Macdonald	630	590	199.0	32.1	11.7	2	1906	Elkton, Md.	Wilmington, Del.
218082		Sch.	Rachel	523	457	147.0	31.4	14.6	7	1919	Moss Point, Miss.	Mobile, Ala.
111199	KNQP	Sch.	Rachel W. Stevens	1,211	1,032	195.5	40.4	18.4	9	1898	Bath, Me.	New York, N. Y.
210570	LCPD	Sch.	Rahn	632	704	194.5	34.4	17.5	3	1912	do.	Do.
110060		Sch.	Railroad	36	35	53.9	19.5	6.3	1	1872	Castine, Me.	Portland, Me.
221737	MDHF	Sch.	Ralph S. Parsons	431	383	155.2	33.8	12.1	7	1917	Cheverie, Nova Scotia	New York, N. Y.
202496		Slp.	Ralph T. Webster	10	8	47.7	15.3	3.5	5	1905	Ortolo, Md.	Crisfield, Md.
218601	LSDF	Sch.	Ramos	1,208	1,145	227.2	37.5	18.7	4	1919	Morgan City, La.	Baltimore, Md.
111210	KNWL	Sch.	Randolph	667	499	175.0	34.6	11.7	2	1899	Noank, Conn.	Fall River, Mass.
111331	LBDG	Slp. y.	Ranger	17	15	44.8	12.3	6.5	3	1901	Boston, Mass.	Boston, Mass.
215005	LHBP	Sch.	Rassapeague	971	859	194.4	39.5	14.7	14	1917	Brunswick, Ga.	New Orleans, La.
110503		Sch.	Raymond	28	27	52.0	18.0	5.0	4	1883	St. Michaels, Md.	Reedville, Va.
111248		Slp.	Raymond C.	5	5	36.5	12.0	2.8	2	1899	Ortolo, Md.	Baltimore, Md.
111375		Slp.	Raymond S.	6	6	40.8	13.5	2.4	3	1901	Tilghmans Island, Md.	Do.
110150	JNWR	Sch.	Reading	1,283	1,283	248.4	37.1	18.3	3	1874	Philadelphia, Pa.	Philadelphia, Pa.
21022		Sch.	Rebecca	21	20	47.7	17.0	5.2	2	1865	Somerset County, Md.	Baltimore, Md.
21171		Slp.	Rebecca	14	14	38.3	15.6	4.2	2	1864	Charleston, S. C.	Charleston, S. C.
111332		Sch.	Rebecca	79	49	83.8	22.7	9.0	5	1901	Essex, Mass.	San Juan, P. R.
222560	MDTK	Bkn.	Rebecca C. Scott	813	724	177.8	30.4	13.3	0	1919	Alma, N. H.	Mobile, Ala.
110682		Sch.	Rebecca F. Brunyate	21	12	48.5	16.5	4.8	6	1885	Mauricetown, N. J.	Philadelphia, Pa.
21518	HQLB	Sch.	Rebecca G. Whilfdtn	220	188	105.5	28.5	0.5	5	1853	Milford, Del.	Boston, Mass.
110142	JNRL	Sch.	Rebecca J. Moulton	452	448	113.0	32.5	10.1	10	1873	East Boston, Mass.	Do.
110450		Sch.	Rebecca J. White	10	9	51.5	13.0	3.7	5	1884	Somerset County, Md.	Baltimore, Md.
111071	KMCP	Sch.	Rebecca R. Douglas	475	399	138.8	33.9	9.5	6	1894	Bath, Me.	Machias, Me.
110704		Slp.	Rebecca T. Ruark	10	10	47.3	15.7	3.7	3	1886	Taylor's Island, Md.	Machias, Me.
110654		Sch.	Reble and Ella	14	8	46.6	15.9	4.5	4	1884	Leesburg, N. J.	Philadelphia, Pa.
110049		Slp.	Rockless	9	9	39.4	14.4	3.6	5	1884	St. Michaels, Md.	Baltimore, Md.
200084		Sch.	Reflector	21	18	59.2	18.1	3.9	2	1903	Seranton, Miss.	Pensacola, Fla.
110950	KJWF	Sch.	Rogina	114	90	87.8	25.5	7.6	2	1891	Machias, Me.	Portland, Me.
110552		Sch.	Regulator	43	34	63.0	20.1	6.0	3	1882	Smyrna, N. C.	Charleston, S. C.
219338	LVBQ	Bkn.	Reino Marlo Stewart	1,307	1,186	218.0	41.4	19.1	13	1919	Thomaston, Me.	Rockland, Me.
200310		Slp.	Rellance	6	6	33.8	13.2	3.6	3	1903	Leemont, Va.	Crisfield, Md.
203114		Slp.	Rellance	7	7	41.0	14.3	2.7	1	1904	Fishing Creek, Md.	Do.
222122		Slp.	Rellance	15	15	45.2	17.3	7.0	2	1917	St. Eustatius, W. I.	St. Thomas, V. I.
111266	KPOW	Sch.	Rennus	631	461	167.0	34.6	11.5	2	1900	Noank, Conn.	Fall River, Mass.
216200	LKQN	Sch.	Rena A. Murphy	483	424	165.2	35.3	11.4	7	1918	Mobile, Ala.	Mobile, Ala.
200857		Sch.	Rena A. Peoy	78	46	76.5	21.6	9.1	15	1901	East Boothbay, Me.	Pensacola, Fla.
110877		Sch.	Rescue	27	19	60.7	18.2	5.0	2	1890	Pocomoko City, Md.	Annapolis, Md.
221939		Sch.	Resolute	26	20	49.3	16.6	6.0	3	1921	Mayaguez, P. R.	San Juan, P. R.
111392	KHMF	Sch.	Resolute	634	610	182.2	39.5	14.2	10	1902	Hoquiam, Wash.	Mobile, Ala.
212167	LDKT	Slp. y.	Resolute	99	99	91.5	21.1	12.0	27	1914	Bristol, R. I.	New York, N. Y.
111168		Slp.	Rota May	6	6	40.0	12.7	3.2	3	1897	Deals Island, Md.	Crisfield, Md.
110498	JVPM	Slp.	Rouco	1,024	1,601	229.2	41.0	27.1	17	1881	Kennebunk, Me.	Astoria, Ore.
204505		Slp.	Row Brothers	6	6	41.5	14.6	3.2	1	1907	Justsville, Va.	Crisfield, Md.
212058	LDSW	Slp.	Rhine	1,090	1,555	257.2	38.3	23.1	18	1896	Greenock, Scotland	Boston, Mass.
111357		Slp.	Rhoda M. Parker	6	6	37.0	14.3	2.7	2	1901	Fishing Creek, Md.	Crisfield, Md.
111030		Slp.	Richard	183	174	162.8	29.7	7.8	4	1893	New London, Conn.	Salem, Mass.
110808	KQCV	Sch.	Richard Cromwell	118	112	98.5	26.5	6.6	5	1888	Madison, Md.	Baltimore, Md.
111394		Sch.	Richard Robbins, sr.	26	16	49.5	18.3	5.4	6	1902	Greenswich, N. J.	Philadelphia, Pa.
110490		Sch.	Richard Smith	10	13	61.0	15.0	4.2	0	1881	Crisfield, Md.	Crisfield, Md.
21656		Sch.	Richard Vaux	24	16	49.5	17.2	4.7	5	1866	Newport, N. J.	Philadelphia, Pa.
210161	LKMT	Sch.	Richard T. Green	1,407	1,355	214.7	42.0	20.6	7	1918	Chelsea, Mass.	Pittsburgh, Pa.
111094	KMLS	Sch.	Richardson	693	613	173.2	35.0	14.2	3	1895	Noank, Conn.	Philadelphia, Pa.
200175	LBCF	Sch.	Richmond	288	265	135.3	26.5	9.0	6	1909	Sharptown, Md.	Baltimore, Md.
200210		Slp.	Ringgold Brothers	29	23	56.0	19.2	5.3	6	1911	Ortolo, Md.	Crisfield, Md.
200943		Ywl. y.	Rissa	19	19	39.3	14.3	5.2	1	1904	Gloucester, Mass.	Portland, Me.
21008		Sch.	Rival	34	33	53.5	21.7	4.5	1	1869	San Francisco, Calif.	San Francisco, Calif.
130470	KHON	Sch.	Riverside	863	845	176.0	30.8	17.3	4	1890	Brooklyn, N. Y.	New York, N. Y.
111162		Slp.	River View	6	6	41.0	13.1	2.8	4	1897	Bishop's Head, Md.	Baltimore, Md.
203763		Sch.	Rizzo	10	10	44.0	16.6	3.8	3	1906	Donofoua, La.	New Orleans, La.
110739		Slp.	Robbie F. Sylvester	12	12	31.0	14.0	5.1	2	1887	Stonington, Conn.	Providence, R. I.
111366		Sch.	Robbins	7	7	50.0	12.0	2.6	5	1901	Taylor's Island, Md.	Baltimore, Md.
75580	INVS	Sch.	Robert	155	147	111.2	23.6	8.5	4	1874	Laurel, Del.	Do.
111269		Sch.	Robert Hood	22	16	58.0	21.1	4.2	4	1900	Logtown, Miss.	New Orleans, La.
110304		Slp.	Robert Lambdin	9	9	38.7	12.4	3.9	3	1870	St. Michaels, Md.	Philadelphia, Pa.
20040	HBTN	Sch.	Robert McClinton	164	123	96.0	26.7	7.4	6	1858	Norwalk, Conn.	Baltimore, Md.
21094		Sch.	Robert Pettis	65	62	70.0	22.0	7.5	3	1870	Essex, Conn.	Bath, Me.

1 Formerly schooner John T. Donohue.
 2 Formerly British schooner Ralph S. Parsons.
 3 Formerly sloop-yacht (a) Ranger.
 4 Formerly sloop-yacht (b) Sakuntala.

5 Formerly British barkentine Whiteson.
 6 Formerly British ship Rhine.
 7 Formerly yawl-yacht Explorer.
 8 Formerly schooner-barge N. and W. 2.

9 Formerly schooner John A. Curtis.
 10 Formerly schooner Wm. F. Burden.
 11 Composite.

MERCHANT SAILING VESSELS OF THE UNITED STATES—Continued.

Official No.	Signal letters.	Rtg.	Name of vessel.	Gross tonnage.	Net tonnage.	Length.	Breadth.	Depth.	Crew.	When built.	Where built.	Home port (where permanent document issued).
						Feet.	Feet.	Feet.				
203701		Sch.	Robert B. Burney	39	39	55.5	15.2	5.8	4	1906	Dover Bluff, Ga.	Tampa, Fla.
110241		Sch.	Robert C. Christopher	6	6	44.0	11.0	2.6	3	1876	Crisfield, Md.	Crisfield, Md.
219631	LVQW	Sch.	Robert L. Bean	1,335	1,238	216.0	40.8	21.3	9	1920	Camden, Mo.	Rockland, Mo.
110436		*Sch.	Robert L. Fryer	527	501	175.0	33.3	11.3	6	1880	Detroit, Mich.	Chicago, Ill.
111371		Slp.	Robert L. Tawes	0	9	45.6	15.6	4.0	1	1901	Pocomoke City, Md.	Cape Charles, Va.
213634		Slp.	Robert L. Webster	35	29	60.0	20.3	5.8	6	1016	Orlolo, Md.	Crisfield, Md.
202699	KVDQ	Sch.	Robert P. Murphy	697	572	175.3	37.1	13.5	8	1905	Bath, Mo.	Mobile, Ala.
111223	KPDE	Sch.	Robert R. Hill	564	520	162.5	36.8	12.8	8	1899	Alameda, Calif.	San Francisco, Calif.
110500		Sch.	Robert T. Lora	33	20	60.4	19.0	6.7	5	1881	Bridgeton, N. J.	Philadelphia, Pa.
209217		Slp.	Robert W. Cole	25	20	54.7	18.3	5.1	6	1911	Orlolo, Md.	Washington, N. C.
111372		Sch.	Robt. Jno. Beswick	105	80	80.0	20.6	6.0	4	1901	Millford, Del.	New Haven, Conn.
110601		Sch.	Robert and Jennie	50	47	62.5	23.3	5.1	1	1883	San Francisco, Calif.	San Francisco, Calif.
111347	KQVP	*Sch.	Robesonla	955	866	195.0	35.0	17.0	4	1901	Noank, Conn.	Philadelphia, Pa.
222623	MDTV	*Sch.	ROCK HARBOR	913	915	188.0	31.1	10.3	4	1922	Camden, N. J.	Rockland, Mo.
222648	MDVII	*Sch.	ROCK HAVEN	943	915	188.0	34.1	10.3	4	1922	do.	do.
111397	KQTO	Slp.	Rockland	491	403	163.0	34.3	10.4	2	1901	Bath, Mo.	Fall River, Mass.
222519	MDST	*Sch.	ROCKLAND	913	915	188.9	34.1	10.3	5	1922	Camden, N. J.	Rockland, Me.
222548	MDKC	*Sch.	ROCKPORT	913	915	182.9	34.1	10.3	4	1922	do.	do.
222550	MDTQ	*Sch.	ROCKVILLE	913	915	188.9	34.1	10.3	4	1922	do.	do.
218594	LSBP	Bkn	Rolph	1,386	1,221	231.4	43.5	18.6	13	1919	Rolph, Calif.	San Francisco, Calif.
222810		Sch.	Roma	80	70	62.7	23.1	8.3	8	1921	Bonnire, D. W. I.	St. Thomas, V. I., U. S. A.
202278		Sch.	Romance	130	90	103.0	25.2	11.6	14	1906	Essex, Mass.	New Bedford, Mass.
111108	KMQP	Sch.	Rondout	831	704	181.6	35.3	16.1	3	1890	Bath, Mo.	New York, N. Y.
111367		*Slp.	Rosevelt	6	6	36.0	14.0	2.5	3	1901	Cambridge, Md.	Baltimore, Md.
110528		Sch.	Rosa A.	38	22	59.0	20.0	4.8	4	1882	Illoxi, Miss.	New Orleans, La.
202597		Slp.	Rosa Augusta	10	7	47.0	15.3	3.5	5	1905	St. Peters, Md.	Crisfield, Md.
212287	MCTD	Sch.	Rosa Vertha	673	590	160.0	37.4	13.2	2	1918	Metoghan, Nova Scotia	Tampa, Fla.
111244		Sch.	Rosa Lambert	25	16	48.0	17.1	5.1	6	1899	Essington, Pa.	Philadelphia, Pa.
111049		Sch.	Rosa Marco	8	8	41.5	13.2	3.0	1	1893	North River, N. C.	New Bern, N. C.
210261		Sch.	Rosalie	15	14	39.5	14.6	4.4	5	1880	Key West, Fla.	Key West, Fla.
111019		Sch.	Rosalie Hill	8	7	33.0	12.0	3.6	2	1893	Illoxi, Miss.	Port Lavaca, Tex.
210202	LENP	Sch.	Rosalie Hill	826	711	184.5	38.0	14.7	8	1918	Savannah, Ga.	Savannah, Ga.
111293	KQDL	Sch.	Rosamond	1,030	985	201.0	41.0	17.0	11	1900	Banola, Calif.	San Francisco, Calif.
215655		Slp.	Rose	8	8	39.6	12.7	2.5	2	1917	Double Bayon, Tex.	Galveston, Tex.
215700		*Sch.	Rose	43	421	184.6	23.9	11.2	2	1917	Pocomoke City, Md.	Philadelphia, Pa.
218507	LMBF	Sch.	Rose Mahony	2,051	1,933	280.7	48.3	22.4	13	1918	Banola, Calif.	San Francisco, Calif.
111234		Slp.	Rose E. Chelton	8	8	42.0	14.2	3.3	2	1892	Landonville, Md.	Reedville, Va.
215841	LJMB	Sch.	Rosemary	901	760	184.0	38.0	16.2	9	1917	Handshoro, Miss.	New Orleans, La.
212508	LDFM	Sch.	Roseway	201	244	120.0	28.4	12.4	7	1907	Shelburne, Nova Scotia	Port Arthur, Tex.
111201		Sch.	Rosie Agnes	6	6	41.2	12.0	2.6	3	1896	Blephos Head, Md.	Baltimore, Md.
110490		Sch.	Rosie Beatrice	25	24	64.8	18.5	4.7	2	1881	Madison, Md.	Washington, D. C.
205803		Sch.	Rover	11	8	45.0	16.8	2.0	2	1908	Ilay St. Louis, Miss.	Gulfport, Miss.
213971	LFVK	Slp. y.	Rowdy	22	22	51.0	14.1	8.6	2	1910	Bristol, R. I.	New York, N. Y.
110543		Sch.	Roxania Frances	60	45	81.2	24.2	4.4	3	1882	Pocomoke City, Md.	Annapolis, Md.
110843		Slp.	Ruby	0	5	31.9	13.2	3.2	1	1888	Greenport, N. Y.	Bridgeton, Conn.
111160		Slp.	Ruby	0	0	37.8	12.3	2.5	4	1897	Hudson, Md.	Baltimore, Md.
110956		Slp.	Ruby G. Ford	0	5	45.0	15.0	2.0	4	1891	Fairmount, Md.	Crisfield, Md.
110203	JRKP	Sch.	Rufus E. Wood	1,432	1,350	200.1	40.4	21.5	11	1875	Deerling, Md.	San Francisco, Calif.
110999		Sch.	Russell C.	10	0	62.0	15.0	3.1	0	1892	Oxford, Md.	Baltimore, Md.
219909	LWIV	Bkn.	Russell Travistide	2,261	2,132	265.5	46.0	24.1	6	1920	Rolph, Calif.	San Francisco, Calif.
111110		Sch.	Russell Da Hughlett	32	27	65.6	19.2	5.6	3	1902	Medison, Md.	Baltimore, Md.
111370		Sch.	Russell A. Wingate	31	31	69.8	19.1	5.1	4	1901	do.	do.
203763		Slp.	Russell and Alice	16	12	49.1	15.7	4.2	5	1903	Orlolo, Md.	do.
111305		Slp.	Ruth	8	8	43.2	14.5	3.7	4	1901	do.	do.
111382		Sch.	Ruth	16	11	47.6	17.0	3.3	4	1901	Do Lalo, Miss.	Gulfport, Miss.
203570		Slp.	Ruth	7	5	39.0	14.0	3.0	4	1906	Deepcreek, Va.	Baltimore, Md.
111250		Slp.	Ruth C.	6	6	37.0	13.4	3.2	3	1899	Fairmount, Md.	Reedville, Va.
75819		Sch.	Ruth Decker	122	85	98.0	27.0	0.6	3	1876	Port Jefferson, N. Y.	Baltimore, Md.
219191	LVJQ	Sch.	Ruth Martin	875	792	191.1	37.8	10.0	8	1920	Portland, Me.	Boston, Mass.
110082		Sch.	Ruth A. Price	69	66	73.3	23.8	7.9	5	1873	Somerset County, Md.	Miami, Fla.
212608		Slp.	Ruth A. Thomas	30	25	66.4	19.7	5.6	0	1914	Orlolo, Md.	Crisfield, Md.
200211		Sch.	Ruth A. Welles	31	12	71.0	20.0	8.0	9	1903	Pensacola, Fla.	Tampa, Fla.
201587	KTNC	Sch.	Ruth E. Merrill	3,003	2,359	301.0	48.2	23.7	12	1904	Bath, Mo.	Portland, Me.
213013		Sch.	Ruth and Margaret	118	77	102.5	23.2	11.4	17	1915	Essex, Mass.	Boston, Mass.
219749	LWIC	Sch.	Ruxton	1,281	1,210	228.0	38.0	10.1	5	1920	Baltimore, Md.	Baltimore, Md.
B												
23141		Sch.	S. Sawyer	60	60	72.4	22.7	6.0	3	1850	Bristol, Me.	Washington, D. C.
116595		Sch.	S. A. Holland	10	0	60.0	14.7	3.3	0	1893	Marion, Md.	Crisfield, Md.
115117		Sch.	S. C. Kemble	25	15	49.5	18.4	4.9	3	1875	Newport, N. J.	Washington, D. C.
110115	KUMH	Bkn.	S. G. Wilder	601	557	169.8	37.3	14.0	0	1887	Port Blakely, Wash.	Mobile, Ala.
206094		Slp.	S. H. Tolley	8	7	42.0	15.3	2.7	4	1909	Fishing Creek, Md.	Crisfield, Md.
200273		Slp.	S. J. Bennett	7	7	43.0	15.0	3.2	3	1903	Inverness, Md.	Baltimore, Md.
23823		Sch.	S. J. Delan	36	23	69.4	20.0	5.2	3	1890	Ishp, N. Y.	do.

1 Formerly in Schooner General Gomez.
 2 Dutch schooner General Gomez.

3 Formerly British schooner E. L. Comeau.
 4 Formerly British schooner Roseway.

5 Formerly schooner Joelo Crowley.
 6 Rebuilt, 1883.

MERCHANT SAILING VESSELS OF THE UNITED STATES—Continued.

Official No.	Signal letters.	Rlg.	Name of vessel.	Gross tonnage.	Net tonnage.	Length.	Breadth.	Depth.	Crew.	When built.	Where built.	Home port (where permanent document issues).
						Feet.	Feet.	Feet.				
23761		Sch.	S. J. Tilden	613	582	172.0	32.0	13.4	6	1809	Cleveland, Ohio.	Detroit, Mich.
115551		Sch.	S. L. Bowen	24	16	51.3	19.0	4.5	3	1877	Wilcombe County, Md.	Reedville, Va.
116130	KDNQ	Sch.	S. N. Castle	614	461	155.8	35.1	13.7	9	1886	Port Blakely, Wash.	San Francisco, Calif.
107282		*Sch.	S. O. Co. C. (T)	3,200	2,902	366.0	44.0	22.2	9	1807	Cleveland, Ohio.	Chicago, Ill.
117105	KBCI	*Sch.	S. O. Co. No. 93 (T)	2,473	1,857	280.1	45.4	23.4	12	1902	Bath, Me.	San Francisco, Calif.
200955	KTDJ	*Sch.	S. O. Co. No. 95 (T)	4,212	3,708	360.5	50.0	27.0	16	1904	Shooters Island, N. Y.	Do.
201085	KWCH	*Sch.	S. T. Co. No. 2	526	430	148.5	36.0	12.2	3	1907	Bath, Me.	Bath, Me.
201654		*Sch.	S. T. Co. No. 4	526	421	150.7	35.9	12.3	3	1907	Do.	Do.
115683		Sch.	S. V. Turner	5	5	37.0	3.4	2.0	1	1879	York County, Va.	Newport News, Va.
115672		Sch.	S. W. Darby, Jr.	46	46	70.0	23.0	4.5	4	1879	Millford, Del.	Wilmington, Del.
222041		Sch.	S. W. Sheppard	40	24	61.5	20.0	6.0	9	1922	Dorchester, N. J.	Philadelphia, Pa.
116058		Sch.	S. J. D. Wilson	33	32	65.1	18.1	5.2	2	1885	Madison, Md.	Baltimore, Md.
204066		Sch.	Sada	56	49	78.5	24.0	5.6	3	1908	Pocomoke City, Md.	New York, N. Y.
201560		Sch.	Sadie	10	10	44.2	13.3	2.7	1	1904	Atlantic, N. C.	Beaufort, N. C.
202452		Sch.	Sadie Francis	8	8	35.2	10.5	3.1	1	1905	St. Michael, Alaska.	St. Michael, Alaska.
202592		Sch.	Sadie F. Lewis	15	12	49.8	10.8	3.9	5	1908	Deals Island, Md.	Crisfield, Md.
116290		Sch.	Sadie Page	5	5	35.5	15.5	2.8	9	1889	Tilghmans Island, Md.	Baltimore, Md.
117172		Sch.	Sadie and Alice	25	25	68.0	10.8	5.6	4	1902	Inverness, Md.	Crisfield, Md.
202265		Sch.	Sadiah	11	7	36.2	12.5	5.5	4	1904	Boston, Mass.	Boston, Mass.
116399		Sch.	Sadiah	44	37	65.6	20.1	5.0	3	1891	Woolwich, Me.	Bath, Me.
157546		Sch.	SAGAMORE	3,250	2,920	369.1	45.0	22.5	10	1908	Cleveland, Ohio.	Cleveland, Ohio.
116742		Sch.	Saginaw	7	5	37.0	13.2	3.0	1	1896	Crisfield, Md.	Reedville, Va.
116905		Sch.	St. Bartolomeo	27	18	50.8	20.0	4.0	3	1882	Hayon Bois Dora, Miss.	New Orleans, La.
222009		Sch.	St. Helena	21	15	37.0	16.5	4.5	4	1922	Frogmore, S. C.	Savannah, Ga.
116362	KHPV	Bk.	St. Katherine	1,201	1,090	202.8	30.3	10.1	13	1890	Bath, Me.	San Francisco, Calif.
23801	JHDG	Shp.	St. Nicholas	1,708	1,687	206.9	42.8	19.8	10	1869	Do.	Astoria, Ore.
116300	JQDN	Shp.	St. Paul	1,893	1,824	228.2	42.1	10.7	14	1874	Do.	Port Townsend, Wash.
23508		Sch.	St. Thomas	62	59	71.4	25.0	5.5	2	1868	San Francisco, Calif.	San Francisco, Calif.
111323	KQNH	*Sch.	Salem	703	703	179.0	35.0	12.3	1	1900	Bethel, Del.	Philadelphia, Pa.
117196	KSCM	Sch.	Salem	767	698	195.0	41.0	15.0	10	1902	San Francisco, Calif.	New York, N. Y.
116211	LKNR	*Sch.	Salem	801	731	177.6	35.0	15.0	6	1918	Baltimore, Md.	Philadelphia, Pa.
116900	KPMQ	Sch. y.	Salle	20	20	54.8	14.3	4.7	2	1899	Spring Lake, Mich.	Chicago, Ill.
116383		Sch.	Salle L. Hramble	10	9	50.0	14.7	3.5	6	1890	Whitehaven, Md.	Baltimore, Md.
115812	LFVB	Sch. y.	Salle R. A.	14	8	40.2	15.1	4.5	4	1881	Camden, N. J.	Philadelphia, Pa.
213968	LPCN	Sch.	Sally Ann	22	22	51.0	14.4	8.0	3	1916	Bristol, R. I.	Fall River, Mass.
217315	LQDN	Sch.	Sally Percis Noyes	1,034	912	187.0	38.3	19.4	9	1918	Harrington, Me.	Boston, Mass.
215732	LJDO	Sch.	Sally Wren	863	754	190.0	38.0	14.7	8	1917	Savannah, Ga.	Savannah, Ga.
116364	KHRO	Sch.	Salvator	467	385	160.0	36.0	11.6	8	1890	Eureka, Calif.	San Francisco, Calif.
117080	KRFM	Sch.	Samar	710	673	189.0	38.5	14.0	10	1901	Alameda, Calif.	Do.
22970	KRLV	Sch.	Samuel Castner, Jr.	2370	200	119.8	29.3	10.0	4	1863	Millford, Del.	Newport News, Va.
115520		Sch.	Samuel Hanners	10	6	38.4	13.0	3.0	3	1877	Newport, N. J.	Philadelphia, Pa.
110470		Sch.	Samuel Lake	26	15	52.0	18.3	5.2	6	1892	Bridgeton, N. J.	Do.
115225		Sch.	Samuel E. Egerton	10	9	40.1	15.6	3.0	6	1873	Onancock, Va.	Baltimore, Md.
115558		Sch.	Samuel J.	7	7	37.8	13.9	2.7	4	1876	Messougo, Va.	Reedville, Va.
110300		Sch.	Samuel M. Buckman	7	7	45.6	11.5	3.0	1	1889	Smyrna, N. C.	Beaufort, N. C.
116297		Sch.	Samuel S. Smyth	10	9	53.0	13.0	3.4	2	1890	Monie, Md.	Reedville, Va.
215731	LJDI	*Sch.	Samuel W. Faucher	1,972	1,797	262.8	44.1	21.0	4	1917	Bath, Me.	New York, N. Y.
117188	KSCF	Sch.	Samuel W. Hathaway	1,038	900	206.3	38.3	18.4	9	1902	Brower, Mo.	Boston, Mass.
115601	JSCB	*Sch.	San Joaquin	1,551	1,523	219.8	41.0	21.2	3	1876	Freeport, Me.	New York, N. Y.
201240		Sch.	San Jose	14	14	40.0	13.0	5.5	3	1907	Rio Grande, P. R.	San Juan, P. R.
221232		Sch.	San Rafael	14	14	43.5	13.4	6.0	3	1921	Boqueron, P. R.	Do.
23838	JHQN	Sch.	Sandy Hook	106	101	89.4	23.6	7.3	4	1870	East Haddam, Conn.	Baltimore, Md.
222550		Sch.	Santa Barbara	8	6	41.0	13.0	3.1	2	1922	Lakerville, Md.	Do.
115437	JRNP	Shp.	Santa Clara	1,535	1,463	209.5	40.0	25.5	18	1876	Bath, Me.	San Francisco, Calif.
116064	KPTH	Sch.	Santa Paula (T)	650	632	183.1	30.3	16.1	7	1900	Fairhaven, Calif.	Do.
217102	LPHG	Sch.	Santa Rosa	695	627	160.5	37.8	13.4	8	1918	Millton, Fla.	Pensacola, Fla.
116454		Sch.	Sanxton Hubbard	11	8	58.0	16.1	3.6	6	1891	Solomons Island, Md.	Crisfield, Md.
207193		Sch.	Sara	6	6	32.5	12.8	3.8	3	1910	Boqueron, P. R.	San Juan, P. R.
117070		Sch.	Sarah	6	6	36.3	11.9	2.7	1	1901	Swansboro, N. C.	Beaufort, N. C.
115000		Sch.	Sarah M.	8	8	32.0	13.2	2.0	1	1871	Brookhaven, N. Y.	New York, N. Y.
115347	JQRD	Sch.	Sarah Eaton	199	164	110.0	29.0	9.0	6	1874	Calais, Me.	Eastport, Me.
215408		Sch.	Sarah Ford	28	17	55.0	19.4	3.2	6	1917	Biloxi, Miss.	Gulfport, Miss.
110136		Sch.	Sarah Frances	8	7	41.4	10.6	2.8	1	1890	North River, N. C.	Beaufort, N. C.
202703		Sch.	Sarah Kennedy	23	15	63.9	19.8	3.7	6	1905	Biloxi, Miss.	Gulfport, Miss.
22770		Sch.	Sarah Maria	48	45	65.0	22.2	6.4	1	1850	Cold Spring, N. Y.	New York, N. Y.
23502	JLVO	Sch.	Sarah Quinn	113	108	88.0	27.7	7.2	3	1888	Tuckerton, N. J.	Cold Spring, N. Y.
110517		Sch.	Sarah Wilson	16	10	60.0	14.3	3.8	1	1892	North River, N. C.	New Bern, N. C.
116088	KDQW	Sch.	Sarah E. Leo	103	74	83.2	23.0	8.6	0	1886	Essex, Mass.	Fall River, Mass.
116787		Sch.	Sarah W. Wingate	34	24	70.8	19.4	5.2	3	1897	Madison, Md.	Baltimore, Md.
116902		Sch.	Sarah Ann Carpenter	65	62	75.0	25.8	6.1	1	1883	Tottenville, N. Y.	New York, N. Y.
211872	LDIV	*Sch.	Satilla	944	922	181.4	40.0	15.4	4	1913	Wilmington, Del.	Do.
110787	KRGO	*Sch.	Saucon	955	866	195.0	38.0	17.6	4	1901	Noank, Conn.	Philadelphia, Pa.

1 Formerly *schooner (a Antrim, S. O. Co., No. 96.

3 Formerly schooner-barge (a S. O. Co., No. 93, b P. O. Co., No. 3.

4 Formerly schooner David Z. Noston, 5 Formerly schooner-barge R. J. Comp. † Steel.

MERCHANT SAILING VESSELS OF THE UNITED STATES—Continued.

Official No.	Signal letters.	Rig.	Name of vessel.	Gross tonnage.	Net tonnage.	Length.	Breadth.	Depth.	Crew.	When built.	Where built.	Home port (where permanent document issued).
116020		Sch.	Saucy Jane.....	10	0	Feet.	Feet.	Feet.	2	1884	Somerset County, Md.....	Baltimore, Md.
212550	LDPB	*Sch.	Savannah.....	944	922	181.4	40.0	15.4	4	1914	Wilmington, Del.....	New York, N. Y.
116860		Sch.	Scarborough.....	34	20	59.9	19.8	5.2	3	1898	Leesburg, N. J.....	Philadelphia, Pa.
117165		Sip.	Schley.....	15	12	37.9	16.3	4.8	3	1902	Charleston, S. C.....	Charleston, S. C.
115107		Sch.	Scotia.....	903	853	210.9	34.5	13.4	6	1873	Cleveland, Ohio.....	Buffalo, N. Y.
115500		Sch.	Scottish Chief.....	8	8	52.0	13.3	3.4	6	1876	Somerset County, Md.....	Baltimore, Md.
130856	KPTC	*Sch.	Scranton.....	459	412	163.8	34.2	10.5	3	1900	Bath, Me.....	New York, N. Y.
116870		Sip.	Screamor.....	20	15	42.7	16.5	4.3	1	1898	Half Moon, Ga.....	Savannah, Ga.
117041		Sch. y.	Scud.....	19	16	46.7	13.2	6.5	1	1901	South Boston, Mass.....	Boston, Mass.
116183		Sip.	Sea Bird.....	9	8	38.2	12.6	3.6	2	1887	Collington, N. C.....	Washington, N. C.
116746		Sip.	Seabright.....	8	6	41.3	13.6	3.2	4	1896	Orlolo, Md.....	Crisfield, Md.
117148		Sch.	Seaconnot.....	05	40	78.5	20.8	9.2	9	1902	Essex, Mass.....	Pensacola, Fla.
213829		Sch. y.	Seafaror.....	30	26	53.3	15.5	8.4	2	1914	Boston, Mass.....	Albany, N. Y.
141263		Sip.	Sea Fox.....	5	5	27.3	12.4	3.0	1	1887	Patchogue, N. Y.....	New Haven, Conn.
116210	KFGC	Sch.	Sea Fox.....	101	96	96.5	23.9	12.0	10	1888	Wilmington, Del.....	New York, N. Y.
207100		Sip.	Sea Fox.....	9	7	30.0	13.6	4.0	2	1891	Monument Beach, Mass.....	Galveston, Tex.
206919		*Sip.	Sea Hopper.....	8	8	35.0	13.0	2.5	2	1900	Ollvla, Tex.....	Port Lavaca, Tex.
115572	JSPW	*Sch.	Sea King.....	1,491	1,361	210.6	30.4	24.1	3	1877	Howdolpham, Mo.....	New York, N. Y.
116790		Sip.	Sea King.....	6	6	39.5	12.5	2.8	6	1897	Hudson, Md.....	Crisfield, Md.
117176		Sip.	Sea Witch.....	10	10	34.1	11.0	4.0	1	1902	Hallard, Wash.....	Port Townsend, Wash.
22036		Sch.	Seaman's Bride.....	28	17	54.0	16.3	5.8	6	1856	Somerset County, Md.....	Philadelphia, Pa.
219002	LTDF	*Sch.	Seasport.....	1,321	1,103	229.3	37.9	18.8	4	1010	Sandy Point, Me.....	Do.
116940	KPQR	Sch.	Sehomo.....	626	600	182.3	37.9	13.3	6	1899	New Whatcom, Wash.....	Jacksonville, Fla.
211728		Sch.	Seminole.....	72	39	80.0	21.0	9.1	10	1913	Pensacola, Fla.....	Pensacola, Fla.
130731	KMWF	*Sch.	Semper Fidelis.....	1,060	1,037	200.2	34.2	20.0	7	1881	Hamburg, Germany.....	New Orleans, La.
116029	KQVD	*Sch.	Seneca.....	2,208	2,070	283.7	42.0	24.0	6	1884	Chester, Pa.....	New York, N. Y.
22029		Sch.	Senora.....	54	52	71.3	21.7	5.7	3	1865	Talbot County, Md.....	Baltimore, Md.
116367		Sch.	Sorafina C.....	49	49	65.0	22.6	5.6	6	1890	Bay Point, Fla.....	Key West, Fla.
117194		Sip.	Seth T. Rozman.....	5	5	37.0	12.7	2.9	3	1902	Monte, Md.....	Crisfield, Md.
115169	JMDH	Sch.	Seth W. Smith.....	198	167	114.0	28.2	9.3	5	1872	Calais, Me.....	Calais, Me.
205899	KWSN	*Sch.	700.....	881	881	187.2	34.0	16.3	4	1908	Camden, N. J.....	Perth Amboy, N. J.
205946	KWTD	*Sch.	701.....	934	881	187.2	34.0	16.3	4	1908	do.....	Do.
205947	KWTF	*Sch.	702.....	934	881	187.2	34.0	16.3	4	1908	do.....	Do.
206007	KWTO	*Sch.	704.....	934	881	187.2	34.0	16.3	4	1909	do.....	Do.
206008	KWTR	*Sch.	705.....	934	881	187.2	34.0	16.3	4	1909	do.....	Do.
206032	KWVQ	*Sch.	706.....	934	881	187.2	34.0	16.3	4	1909	do.....	Do.
206031	KWTV	*Sch.	707.....	934	881	187.2	34.0	16.3	4	1909	do.....	Do.
209872		*Sch.	741.....	680	617	167.3	35.6	12.8	3	1012	Philadelphia, Pa.....	Do.
209873		*Sch.	742.....	680	617	167.3	35.6	12.8	3	1012	do.....	Do.
3803	KPHS	*Sch.	780.....	926	824	187.4	34.2	18.1	3	1899	Bath, Me.....	Do.
3804	KPVJ	*Sch.	781.....	931	823	188.1	34.2	18.1	2	1899	do.....	Do.
3832	KPSQ	*Sch.	783.....	923	795	188.0	34.2	18.2	4	1900	do.....	Do.
3838	KPVJ	*Sch.	784.....	919	808	188.4	34.0	18.0	2	1900	do.....	Do.
136781		Sch.	785.....	495	492	154.0	31.0	15.0	2	1900	Perth Amboy, N. J.....	Do.
157658	KPNG	Sch.	786.....	495	492	141.0	31.0	15.0	3	1899	do.....	Do.
61255		*Sip.	787.....	455	455	139.5	33.0	10.0	2	1890	Elkton, Md.....	Do.
31442		*Sip.	788.....	560	540	160.0	32.2	13.6	2	1882	Perth Amboy, N. J.....	Do.
31436		*Sip.	790.....	542	524	168.0	32.8	13.0	2	1880	Toltenville, N. Y.....	Do.
31437		*Sip.	791.....	540	523	167.0	32.4	13.0	3	1880	Perth Amboy, N. J.....	Do.
31435		*Sip.	793.....	529	511	163.7	32.4	12.1	2	1880	do.....	Do.
31455		*Sip.	794.....	434	421	146.0	32.3	12.3	2	1882	do.....	Do.
31459		*Sip.	795.....	466	460	146.2	32.7	12.7	2	1882	do.....	Do.
31451		*Sip.	796.....	455	442	147.0	32.4	12.3	2	1882	do.....	Do.
31447		*Sip.	797.....	417	403	140.0	32.5	12.3	3	1881	do.....	Do.
31448		*Sip.	798.....	419	436	145.0	33.0	14.4	2	1881	do.....	Do.
201862	KWLR	Sch.	Sovern.....	780	762	206.0	35.3	13.4	3	1907	Sharptown, Md.....	New York, N. Y.
201006	KWQD	*Sch.	Shamokin.....	820	829	193.0	35.2	13.7	3	1904	Elkton, Md.....	Do.
116983	KPTG	*Sch.	Sharon.....	432	406	163.6	34.2	10.3	4	1900	Bath, Me.....	Boston, Mass.
23791		Sch.	Sharpshooter.....	64	61	74.4	24.0	6.7	2	1867	Glenwood, N. Y.....	New York, N. Y.
213975	LPVM	Sip. y.	Shawara.....	22	22	61.0	14.4	8.0	3	1910	Bristol, R. I.....	Boston, Mass.
116550		Sch.	Shearwater.....	20	15	52.0	18.0	4.2	2	1877	St. Michaels, Md.....	Washington, N. C.
116460		Sch.	Sheffeyld.....	64	61	73.8	20.6	8.7	8	1891	Gloucester, Mass.....	Pensacola, Fla.
117284	KSLR	*Sch.	SHENANGO (T).....	2,365	1,824	298.0	44.8	21.9	15	1903	Bath, Mo.....	Port Arthur, Tex.
117211		Sip.	Sherman.....	12	7	38.0	15.0	4.2	3	1902	Dorchester, N. J.....	Philadelphia, Pa.
218751	LSKT	*Sch.	Shierwood.....	1,281	1,210	228.0	38.0	19.1	4	1919	Baltimore, Md.....	Baltimore, Md.
116404		*Sch.	Shickshluny.....	836	600	101.7	33.0	16.0	3	1891	Noank, Conn.....	New York, N. Y.

1 Formerly schooner-bargo Norton.
 2 Formerly schooner-yacht Sibly.
 3 Formerly schooner Carle T. Balano.
 4 Formerly a German bark Santa.
 5 Bark Number Three.
 6 Formerly a Schooner bargo Seneca.
 7 U. S. S. Seneca.
 8 Formerly schooner-bargo Bear Creek.
 9 Formerly schooner-bargo Buffalo.
 10 Formerly schooner-bargo Beckton.
 11 Formerly schooner-bargo Blackwood.

12 Formerly schooner-bargo Buok Mountain.
 13 Formerly schooner-bargo Bloomsbury.
 14 Formerly schooner-bargo Herkshiro.
 15 Formerly schooner-bargo Bath.
 16 Formerly schooner-bargo Bangor.
 17 Formerly schooner-bargo Black Diamond.
 18 Formerly schooner-bargo Bee.
 19 Formerly schooner-bargo Eckley.
 20 Formerly schooner-bargo a Drifton.
 21 Formerly schooner-bargo a Black Tom.
 22 Formerly sloop-bargo Marline.

23 Formerly sloop-bargo Baffle.
 24 Formerly sloop-bargo Balilo.
 25 Formerly sloop-bargo Brunette.
 26 Formerly sloop-bargo Baronet.
 27 Formerly sloop-bargo Bristol.
 28 Formerly sloop-bargo Brooklyn.
 29 Formerly sloop-bargo Boston.
 30 Formerly sloop-bargo Blue Bird.
 31 Formerly sloop-bargo Black Bird.
 32 Formerly schooner-bargo J. A. Dempsey.
 † Steel.

MERCHANT SAILING VESSELS OF THE UNITED STATES—Continued.

Official No.	Signal letters.	Rtg.	Name of vessel.	Gross tonnage.	Net tonnage.	Length.	Breadth.	Depth.	Crew.	When built.	Where built.	Home port (where permanent document issues).
						Feet.	Feet.	Feet.				
207197	LBJK	Slp. y.	Shilma.....	34	21	58.0	14.3	9.1	6	1910	Bristol, R. I.....	New York, N. Y.
116329		Sch.	Sidney.....	13	6	47.2	18.2	4.0	3	1890	Madisonville, La.....	New Orleans, La.
204560	KWIS	*Sch.	Sidney.....	745	648	180.9	35.1	14.1	3	1907	Bath, Me.....	New York, N. Y.
116764		Sch.	SIDNEY G. THOMAS.....	3,200	2,912	366.0	44.0	22.2	8	1897	Cleveland, Ohio.....	Duluth, Minn.
117085		Slp.	Sigebee.....	9	9	47.0	15.8	3.8	5	1901	Deals Island, Md.....	Crisfield, Md.
116797		*Sch.	Silas Stearns.....	41	39	67.5	19.8	7.0	6	1897	Milton, Fla.....	Pensacola, Fla.
116834	KNMF	*Sch.	Silver Brook.....	904	842	194.0	34.8	17.6	4	1898	Noank, Conn.....	Philadelphia, Pa.
116648		Sch.	Silver Spray.....	21	20	62.0	16.2	3.3	5	1894	Sponge Harbor, Fla.....	Tampa, Fla.
116738		Slp.	Silver Spray.....	9	6	40.8	13.9	3.7	4	1896	Crisfield, Md.....	Crisfield, Md.
115816		Sch.	Silver Wave.....	28	27	52.4	18.0	5.4	2	1881	Lebadon, Del.....	Do.
116045		Slp.	Silvie.....	5	5	26.1	12.5	3.4	1	1885	City Island, N. Y.....	Bridgeport, Conn.
116350		Sch.	Simmons.....	62	59	76.5	23.0	6.2	4	1890	Cambridge, Md.....	Norfolk, Va.
116328		Slp.	Simon Banks.....	9	9	31.5	14.8	3.7	1	1890	Southport, Conn.....	Bridgeport, Conn.
202798		Sch.	Sloux.....	17	9	50.3	18.8	3.6	8	1906	Biloxi, Miss.....	New Orleans, La.
116741		Sch.	SIR ISAAC LOTHIAN BELL.....	3,418	3,158	365.5	45.8	23.0	8	1896	West Bay City, Mich.....	Duluth, Minn.
217405	LPHM	Sch.	Sir Thomas J. Lipton.....	1,358	1,188	209.1	41.8	18.6	11	1918	Brunswick, Ga.....	New York, N. Y.
115859		Sch.	Slaters.....	23	22	69.0	15.9	4.1	3	1882	St. Michaels, Md.....	Baltimore, Md.
206355		Slp. y.	Siwash.....	19	19	40.7	11.4	4.9	2	1911	Terminal Island, Calif.....	Los Angeles, Calif.
211233	LCWR	*Sch.	Skipperak.....	739	642	177.6	35.0	14.2	3	1913	Noank, Conn.....	Philadelphia, Pa.
215546	LHST	*Sch.	Smith & Terry No. 1.....	1,155	1,097	203.6	41.2	16.7	4	1917	Bethel, Del.....	New York, N. Y.
216870	LMTF	*Sch.	Smith & Terry No. 2.....	1,251	1,198	221.1	41.0	16.6	6	1918	Do.....	Do.
221141	MCPN	*Sch.	Smith & Terry No. 3.....	2,219	2,125	267.8	46.0	23.6	6	1921	Salisbury, Md.....	Do.
217160	LNPJ	*Sch.	Smith & Terry No. 4.....	2,231	2,069	281.8	45.8	22.2	25	1918	Orange, Tex.....	Do.
116916		Sch.	Smith K. Martin.....	50	33	73.7	22.7	6.8	3	1899	Pocomoke City, Md.....	Annapolis, Md.
204224	KWDM	*Sch.	Smymra.....	741	626	181.3	35.3	14.2	3	1907	Bath, Me.....	New York, N. Y.
221851		Slp.	Snapper.....	8	8	36.3	13.3	3.0	2	1921	Beaufort, S. O.....	Beaufort, S. O.
217841	LQPH	Sch.	Snelind.....	1,470	1,305	234.6	45.1	18.3	11	1919	Seattle, Wash.....	New York, N. Y.
212970	LDRN	Bk.	*Snowdon.....	1,111	1,033	214.8	34.1	21.6	16	1877	Port Glasgow, Scotland.....	Boston, Mass.
203848		Slp.	Snow Fleet.....	20	18	47.7	17.0	4.0	2	1907	St. Helena Island, S. C.....	Beaufort, S. C.
116199	KFOV	*Sch.	*Socony 56 (T).....	589	589	162.1	30.1	14.4	3	1888	Chester, Pa.....	New York, N. Y.
116599	KLTB	*Sch.	*Socony 58 (T).....	1,643	1,599	249.0	37.0	20.0	8	1893	Do.....	Do.
116763	LDWB	*Sch.	*Socony 81 (T).....	1,774	1,402	254.0	46.8	23.0	8	1897	Buffalo, N. Y.....	Do.
214518	LQKB	*Sch.	*Socony 82 (T).....	2,320	2,070	260.0	43.0	26.0	11	1916	Cleveland, Ohio.....	Do.
210928	LCTD	*Sch.	*Socony 83 (T).....	2,440	2,040	260.0	43.0	26.0	9	1913	Do.....	Do.
211242	LCWS	*Sch.	*Socony 84 (T).....	2,441	2,040	260.0	43.0	26.0	10	1913	Do.....	Do.
211035	LDWO	*Sch.	*Socony 85 (T).....	2,441	2,040	260.0	43.0	26.0	10	1913	Do.....	Do.
116879	LDWF	*Sch.	*Socony 86 (T).....	1,102	999	208.7	38.1	16.0	10	1899	West Superior, Wis.....	Do.
209771	LDWQ	*Sch.	*Socony 88 (T).....	2,005	1,612	250.0	43.0	23.0	9	1912	Lorain, Ohio.....	Do.
210599	LOPK	*Sch.	*Socony 89 (T).....	2,432	2,052	250.0	43.0	26.0	9	1912	Do.....	Do.
210719	LOBJ	*Sch.	*Socony 90 (T).....	2,451	2,052	250.0	43.0	26.0	12	1912	Do.....	Do.
200146	KBPJ	*Sch.	*Socony 92 (T).....	3,248	3,044	302.4	43.3	28.6	10	1903	Port Richmond, N. Y.....	Do.
200789	KTBJ	*Sch.	*Socony 94 (T).....	4,167	3,934	366.5	50.0	27.0	14	1904	Shooters Island, N. Y.....	Do.
165102		*Sch.	*Socony 123 (T).....	952	952	206.3	34.9	15.4	6	1912	Port Richmond, N. Y.....	Do.
165102		*Sch.	*Socony 124 (T).....	952	952	206.3	34.9	15.4	6	1912	Do.....	Do.
116714	KMIL	Slp.	Bonnet.....	283	263	143.4	31.3	8.1	2	1896	Bath, Me.....	Fall River, Mass.
115654	JTIF	*Sch.	Bollaire.....	1,515	1,384	213.7	40.1	24.1	2	1879	Do.....	New York, N. Y.
117193		Sch.	Bophia A. Durm.....	51	51	66.0	18.0	6.3	2	1902	Baltimore, Md.....	Needville, Va.
116657		Slp.	Bophie.....	5	5	27.3	10.6	3.3	2	1894	Key West, Fla.....	Key West, Fla.
208412		Sch.	Bophie.....	6	6	33.0	12.7	3.1	2	1910	Charleston, S. C.....	Charleston, S. C.
117099	KRIIV	*Sch.	Bophie Christanson.....	675	570	180.6	38.9	13.4	12	1901	Port Blakely, Wash.....	Seattle, Wash.
116948		Slp.	Sophy and Ina.....	15	9	39.0	14.7	4.4	4	1900	Mauricetown, N. J.....	Philadelphia, Pa.
117231		Sch.	Sorento.....	35	35	65.6	17.9	5.0	8	1903	Tampa, Fla.....	Tampa, Fla.
201828	KTRW	*Sch.	South East.....	808	835	203.0	35.0	18.0	5	1905	Jacksonville, Fla.....	Jacksonville, Fla.
201375	KTJF	*Sch.	South Land.....	803	835	203.0	35.0	18.0	4	1904	Do.....	Do.
117207		Sch.	Sparta.....	15	14	63.0	15.0	3.4	4	1902	St. Andrews Bay, Fla.....	Tampa, Fla.
211177	LCVS	Slp. y.	Spartan.....	33	25	57.0	14.5	9.2	5	1913	Bristol, R. I.....	New London, Conn.
115842		Sch.	Speed.....	47	44	67.1	23.3	6.1	3	1882	Russum, Md.....	Baltimore, Md.
223059	MDFP	Sch. y.	Speedway.....	613	541	155.0	35.3	17.2	6	1918	Littlebrook, Canada.....	Los Angeles, Calif.
116763		Sch.	Speedwell.....	25	23	51.5	17.0	4.8	3	1896	Marco, Fla.....	Tampa, Fla.
219823	YWFB	Sch.	Splndrift.....	720	630	180.1	33.2	14.0	1	1920	Manchias, Mo.....	Bath, Me.
116378	KIWD	Sch.	Stokane.....	639	570	183.0	38.5	13.2	9	1890	Port Blakely, Wash.....	Seattle, Wash.
201167	KTQH	*Sch.	Spring.....	1,780	1,672	256.0	43.0	20.0	7	1904	Noank, Conn.....	Philadelphia, Pa.
213076	LFVN	Slp. y.	Squaw.....	22	22	51.0	14.4	8.6	3	1916	Bristol, R. I.....	Salem, Mass.
23362		Sch.	Stafford.....	199	189	112.0	25.6	6.0	3	1868	Tonawanda, N. Y.....	Grand Haven, Mich.

1 Formerly Italian ga. s. City of Austin.
 2 Formerly British bark Snowden.
 3 Formerly schooner-barge S. O. Co. of N. Y. No. 56.
 4 Formerly schooner-barge S. O. Co. of N. Y. No. 53.
 5 Formerly schooner-barge S. O. Co. No. 81.
 6 Formerly schooner-barge S. T. Co. No. 81.
 7 Formerly schooner-barge S. T. Co. No. 82.
 8 Formerly schooner-barge S. O. Co. No. 83.
 9 Formerly schooner-barge S. O. Co. No. 84.
 10 Formerly schooner-barge S. O. Co. No. 85.
 11 Formerly schooner-barge S. O. Co. No. 88.
 12 Formerly schooner-barge S. T. Co. No. 83.
 13 Formerly schooner-barge S. T. Co. No. 89.
 14 Formerly schooner-barge S. O. Co. No. 90.
 15 Formerly schooner-barge S. T. Co. No. 92.
 16 Formerly schooner-barge S. O. Co. No. 94.
 17 Formerly schooner-barge S. T. Co. No. 94.
 18 Formerly schooner-barge S. T. Co. No. 123.
 19 Formerly schooner-barge S. T. Co. No. 123.
 20 Formerly schooner-barge S. O. Co. No. 124.
 21 Formerly schooner-barge S. T. Co. No. 124.
 22 Formerly British schooner Speedway.
 23 Composite.

MERCHANT SAILING VESSELS OF THE UNITED STATES—Continued.

Official No.	Signal letters.	Rig.	Name of vessel.	Gross tonnage.	Net tonnage.	Length.	Breadth.	Depth.	Crew.	When built.	Where built.	Home port (where permanent document issues).
117187		Slp.	Stanley Norman	10	10	47.5	15.3	4.0	5	1902	Sallsbury, Md.	Crisfield, Md.
115884		Slp.	Star	6	6	34.7	12.9	3.8	2	1863	Mobile, Ala.	Key West, Fla.
3882	KQTL	Shp.	STAR OF ALASKA	1,862	1,690	256.3	38.5	17.5	18	1886	Glasgow, Scotland	San Francisco, Calif.
227343	KPCN	Bk.	Star of Chile	1,001	874	202.0	34.2	21.2	12	1868	Dundee, Scotland	Do.
107429	KNTII	Bk.	Star of England	2,123	1,806	284.0	39.0	23.5	17	1893	Dumbarton, Scotland	Do.
161135	KPQC	Bk.	STAR OF FINLAND	1,699	1,425	225.7	42.3	20.0	17	1899	Bath, Me.	Do.
116975	KQCN	Shp.	Star of France	1,769	1,514	258.0	38.0	22.8	17	1877	Belfast, Ireland	Do.
96496	KPWR	Shp.	STAR OF GREENLAND	2,179	1,944	270.0	43.1	23.8	21	1892	Glasgow, Scotland	Do.
96621	KRQT	Bk.	STAR OF HOLLAND	2,301	1,965	284.7	39.7	23.5	21	1885	Belfast, Ireland	Do.
81699	KQCV	Bk.	STAR OF ICELAND	2,161	1,875	297.3	40.1	26.3	21	1896	Port Glasgow, Scotland	Do.
136801	KPWJ	Bk.	Star of India	1,318	1,247	205.5	35.2	23.4	16	1863	Ramsay, Scotland	Do.
116970	KQCP	Shp.	Star of Italy	1,784	1,497	251.5	38.2	22.9	16	1877	Belfast, Ireland	Do.
107724	KRMH	Shp.	STAR OF LAPLAND	3,381	3,008	332.4	45.4	28.1	30	1902	Bath, Me.	Do.
96501	KPWR	Bk.	Star of Peru	1,027	976	190.2	33.0	20.2	16	1863	Sunderland, England	Do.
116977	KQCV	Shp.	Star of Russia	1,981	1,898	275.5	42.2	24.2	19	1874	Belfast, Ireland	Do.
14494	KQWH	Shp.	STAR OF SCOTLAND	2,598	2,233	300.2	43.1	24.2	39	1887	Port Glasgow, Scotland	Do.
107612	KQNH	Shp.	STAR OF ZEALAND	3,292	2,987	332.3	45.4	26.0	30	1901	Bath, Me.	Do.
203591		Slp.	Stella	7	6	38.5	13.3	2.8	1	1900	Deeporeek, Va.	Crisfield, Md.
209255		Sch.	Stella Morris	22	17	44.5	15.0	3.8	2	1905	Rockport, Tex.	Port Lavaca, Tex.
115485		Sch.	Stephen	51	48	66.6	23.9	6.7	4	1876	Dorchester County, Md.	Crisfield, Md.
115409		Sch.	Stephen Taber	46	44	63.2	22.3	4.8	1	1871	Glenwood, N. Y.	Rockland, Me.
23539		Sch.	Stephen A. Douglass	21	20	55.0	17.5	4.6	6	1861	Philadelphia, Pa.	Baltimore, Md.
116992	KQGB	Sch.	Stimson	693	605	182.0	39.5	13.8	7	1900	Ballard, Wash.	Mobile, Ala.
202550		Slp.	Stonewall	9	8	37.7	14.8	3.0	2	1905	Bluffton, S. C.	Beaufort, S. C.
115885		Slp.	Stonewall Jackson	6	5	30.0	11.7	3.2	4	1882	Cambridge, Md.	Baltimore, Md.
23906		Sch.	Storm Petrel	174	165	100.9	27.5	10.8	3	1870	Ellsworth, Me.	Ellsworth, Me.
116990	KMJL	Sch.	Stratford	678	644	176.4	35.0	14.2	3	1895	Noank, Conn.	New York, N. Y.
221837	MDHV	Sch.	Stranger	595	510	171.5	35.0	13.2	7	1919	Annapolis Royal, N. S.	Mobile, Ala.
116932	KMFW	Sch.	Suffolk	855	823	192.8	34.7	16.0	3	1894	Noank, Conn.	Philadelphia, Pa.
202771		Slp.	Sun	8	8	26.9	9.6	3.0	1	1906	Seattle, Wash.	Seattle, Wash.
115730		Sch.	Sunbeam	22	18	46.3	17.6	4.3	3	1880	Tuokerton N. J.	Washington, D. C.
219611		Sch.	Sunbeam	19	19	46.0	12.9	3.1	1	1920	Brunswick, Ga.	Tampa, Fla.
116990		Sch.	Sunlight	26	17	52.6	18.2	5.1	6	1886	Bridgeton, N. J.	Philadelphia, Pa.
220965	MCHG	Sch.	SUNSET UNA (T)	1,189	1,137	200.3	30.3	18.4	13	1920	Newburgh, N. Y.	New York, N. Y.
219013	LTDS	Sch.	Susan B.	455	384	118.0	32.1	13.3	7	1919	Essex, Mass.	Providence, R. I.
22531		Sch.	Susan Jane	49	35	66.6	23.9	5.5	6	1864	Tuokerton, N. J.	Philadelphia, Pa.
117103		Slp.	Susan May	10	7	46.0	16.4	2.8	6	1901	Pocomoke City, Md.	Crisfield, Md.
116984		Sch.	Susan L. Watson	28	19	53.0	18.4	5.3	6	1900	Solomons Island, Md.	Do.
115817		Sch.	Susanmah	17	6	44.4	19.2	4.2	1	1882	Manteo, N. C.	Washington, N. C.
116489		Sch.	Susie	7	7	32.1	11.7	3.4	3	1892	Key West, Fla.	Key West, Fla.
117078		Slp.	Susie Dryden	9	9	45.3	15.9	4.0	6	1901	Pocomoke City, Md.	Crisfield, Md.
116914		Slp.	Susie Lee	7	7	41.5	13.8	3.0	8	1899	Holland Island, Md.	Baltimore, Md.
116974		Sch.	Susie E. Parriss	17	17	55.0	16.9	4.0	2	1885	Oxford, Md.	Do.
216387	LHNT	Sch.	SUSQUEHANNA (T)	1,381	1,344	241.5	41.3	14.8	9	1917	Mobile, Ala.	Port Arthur, Tex.
117042		Sch.	Swan	8	8	38.9	13.3	2.4	2	1901	Mitcheville, Fla.	Key West, Fla.
117016		Sch.	Sweet	41	41	73.0	23.2	5.6	3	1901	Pocomoke City, Md.	Newport News, Va.
215443		Sch.	Sweet Heart	27	17	53.8	19.0	3.9	6	1917	Biloxi, Miss.	Gulfport, Miss.
208230	LHRS	Sch.	Sweetser Linthicum	695	652	199.3	32.1	11.7	2	1910	Elkton, Md.	Wilmington, Del.
200990		Slp.	Sylvia	7	6	32.0	11.0	2.8	1	1904	Lake Charles, La.	Port Lavaca, Tex.
204331		Slp.	Sylvia	6	6	30.7	10.4	4.8	1	1906	Brookline, Me.	Southwest Harbor, Me.
205020		Sch.	Sylvia	9	8	34.8	12.7	3.7	2	1908	Galveston, Tex.	Port Lavaca, Tex.
221025		Slp.	Syria	13	12	28.0	9.0	6.0	3	1921	St. John, V. I.	St. Thomas, V. I.
T.												
205443	KWQR	Sch.	T. J. Hooper	722	697	204.0	35.2	13.5	2	1908	Sharptown, Md.	Wilmington, Del.
145817	KPFT	Sch.	T. M. Nicholson	128	90	95.1	24.4	10.8	7	1890	Essex, Mass.	Bangor, Me.
220774	MBSW	Sch.	T. N. Barnsdall	1,309	1,213	216.5	40.7	21.0	9	1920	Camden, Me.	Rockland, Me.
24850		Sch.	T. O. Ladow	24	15	49.0	18.4	4.0	6	1869	Dorchester, N. J.	Philadelphia, Pa.
145346		Sch.	T. W. Bush	10	9	49.0	14.6	3.4	4	1883	Fairmount, Md.	Baltimore, Md.
221405	MCWD	Sch.	Talbot	2,229	2,146	237.3	40.0	23.0	6	1921	Stratford, Conn.	Do.
202701	KVDR	Sch.	Tamanend	721	623	77.0	35.0	14.2	3	1905	Noank, Conn.	Philadelphia, Pa.
205212	KWPR	Sch.	Tamaqua	830	732	180.2	35.0	14.7	3	1908	do.	New York, N. Y.
212673	LDTF	Sch.	TAMPIO (T)	1,994	1,673	248.8	40.1	18.1	13	1900	Havro, France	Port Arthur, Tex.

¹ Formerly ^b Hawaiian ship Himalaya.
^c American bark Himalaya.
¹ Formerly ^a British bark La Escocesa.
^b American bark Coalings.
¹ Formerly ^a British ship Baltimore.
^b American bark Abby Palmer.
¹ Formerly bark Kalilani.
¹ Formerly ^a British ship Star of Franco.
^b Hawaiian ship Star of Franco.
^c Hawaiian ship Hawaiian Isles.
¹ Formerly ^b ship Hawaiian Isles.

¹ Formerly ^a British ship Zemindar.
^b German ship Gildomelster.
^c American bark Homeward Bound.
¹ Formerly ^a British bark Willcott.
^b Hawaiian bark Willcott.
^c American bark Willcott.
¹ Formerly ^a British ship Euterpe.
^b Hawaiian ship Euterpe.
^c American bark Euterpe.
¹ Formerly ^a British ship Star of Italy.
^b Hawaiian ship Star of Italy.
¹ Formerly ship Atlas.

¹ Formerly ^a British bark Himalaya.
^b Hawaiian bark Himalaya.
^c American bark Himalaya.
¹ Formerly ^a British ship Star of Russia.
^b Hawaiian ship Star of Russia.
¹ Formerly ^a British ship Kenilworth.
^b American ship Kenilworth.
¹ Formerly ship Astral.
¹ Formerly schooner Hilda M. Stark.
¹ Formerly schooner-barge William L. Donohue.
^a French schooner France Marie.
^b Belgian schooner France Marie.
^c Schooner France Marie.

MERCHANT SAILING VESSELS OF THE UNITED STATES—Continued.

Official No.	Signal letters.	Rtg.	Name of vessel.	Gross tonnage.	Net tonnage.	Length. Feet.	Breadth. Feet.	Depth. Feet.	Crew.	When built.	Where built.	Home port (where permanent document issues).
203169	KYLI	Sch. y.	Taormina	62	56	78.7	19.0	10.2	9	1906	Boston, Mass.	Boston, Mass.
145954	KSDV	Sch.	Taurus	551	514	181.1	40.0	13.4	8	1902	Marshfield, Ore.	San Francisco, Calif.
145789		Slp.	Teaser	5	5	31.7	11.0	2.0	1	1891	Sayville, N. Y.	Bridgeport, Conn.
211196	LCWF	Sch. y.	Tecumseh	16	16	51.3	11.2	6.5	3	1913	New York, N. Y.	Belfast, Me.
120908		Ywl. y.	Teller	16	15	35.5	14.5	4.6	3	1888	do.	New York, N. Y.
24517	JBCL	Sch.	Telumah	230	194	110.3	28.1	10.1	5	1866	Danverscott, Me.	Boston, Mass.
215537	LHSN	Sch.	Tompate	698	605	176.0	36.0	14.4	8	1917	Portland, Ore.	New York, N. Y.
210613	LCPQ	*Sch.	Temple	963	876	195.0	35.0	17.6	4	1912	Noank, Conn.	Philadelphia, Pa.
218834		*Sch.	Tomas	2,212	2,146	267.3	46.0	23.6	1	1919	Brunswick, Ga.	Do.
215944		Sch.	Teresa	7	5	37.0	11.7	3.2	3	1915	Tarpon Springs, Fla.	Tampa, Fla.
202677		Sch.	Teresa L.	18	10	58.2	17.4	3.6	3	1905	Biloxi, Miss.	New Orleans, La.
145972		Slp. y.	Teva	24	15	51.3	14.5	6.7	2	1903	East Boothbay, Me.	Rockland, Me.
207000		*Slp.	Texas	8	6	35.3	12.5	2.3	2	1907	Matagorda, Tex.	Port Lavaca, Tex.
145633		Sch.	Thalia	82	47	81.8	22.0	9.0	5	1892	Gloucester, Mass.	San Juan, P. R.
145639	KLPQ	Sch.	Thelma	625	449	157.3	35.6	13.2	7	1893	Rockland, Me.	Mobilo, Ala.
145875		Sch.	Thelma	6	6	31.1	12.4	2.8	2	1899	Michells Point, Tex.	Port Lavaca, Tex.
202598		Slp.	Thelma	13	8	45.5	16.1	4.1	3	1905	Fairbank, Md.	Philadelphia, Pa.
206683		Slp.	Thelma	5	5	35.7	12.2	2.5	3	1909	Hedsworth, Md.	Annapolis, Md.
145812		*Sch.	Thelma C.	12	8	43.6	14.3	3.4	2	1899	Biloxi, Miss.	Gulport, Miss.
145750		Sch.	Thelma G. Roberts	6	6	45.3	14.0	2.7	3	1897	Applegarth, Md.	Crisfield, Md.
215474	LHRJ	Sch.	Theollns	594	509	172.0	34.8	13.0	7	1917	Rockland, Me.	Boston, Mass.
145859	KQHL	*Sch.	Theodora Palmer	1,042	910	196.4	40.5	17.6	2	1900	Noank, Conn.	New London, Conn.
145950		Sch.	Theresa	20	12	45.5	16.8	3.0	4	1902	Biloxi, Miss.	New Orleans, La.
145497		Slp.	Thistle	20	9	41.8	14.5	3.6	5	1888	Cambridge, Md.	Baltimore, Md.
145945		Sch.	Thistle	12	13	54.0	18.1	3.0	4	1902	Biloxi, Miss.	Gulport, Miss.
210608	LJVB	Sch.	Thistle	1,686	1,462	240.0	44.0	20.8	12	1918	St. Helens, Ore.	San Francisco, Calif.
145428		Sch.	Thomas J.	10	6	54.8	14.3	3.2	2	1886	Tighmans Island, Md.	Baltimore, Md.
145485		Sch.	Thomas Blades	27	20	62.0	17.0	5.1	1	1888	St. Michaels, Md.	Reedville, Va.
209233		Slp.	Thomas Clyde	27	21	54.5	18.2	5.3	6	1911	Orlole, Md.	Crisfield, Md.
145133		Slp.	Thomas Collins	13	12	36.0	14.0	4.4	1	1877	City Island, N. Y.	Newport News, Va.
24916		Sch.	Thomas Gawn	5-9	522	170.8	31.7	13.5	7	1872	Black River, Ohio	Cleveland, Ohio.
145333		Sch.	Thomas Humphreys	43	48	77.4	23.4	5.5	4	1883	Milford, Del.	Philadelphia, Pa.
24637		Sch.	Thomas Thomas	64	29	67.4	19.7	5.0	3	1867	Beaufort, N. C.	Baltimore, Md.
209188		Sch.	Thomas A. Jones	56	47	86.0	23.7	5.3	3	1911	Carters Creek, Va.	Do.
145470		Sch.	Thomas A. Rogers	27	18	54.8	17.2	5.5	4	1887	Camden, N. J.	Newport News, Va.
145302		Sch.	Thomas B. Bohall	55	52	75.3	22.9	6.5	3	1882	Baltimore, Md.	Reedville, Va.
24992		Sch.	Thomas B. Taylor	93	88	87.1	23.0	6.9	3	1873	Wicomico County, Md.	Do.
145514		Sch.	Thomas G. Duncan	9	9	55.3	15.4	3.0	1	1890	Solomons Island, Md.	Manco, N. C.
145310		Sch.	Thomas H. Kirby	28	20	61.1	17.0	5.1	3	1882	St. Michaels, Md.	Annapolis, Md.
145578	KJQR	Sch.	Thomas H. Lawrence	374	322	134.7	33.3	11.0	6	1891	Boston, Mass.	Boston, Mass.
201841		Sch.	Thomas J. Carroll	71	45	82.8	21.5	8.8	10	1905	Essex, Mass.	Galveston, Tex.
24905		Sch.	Thomas J. Dall	66	63	82.4	23.5	5.5	3	1869	Dorchester County, Md.	Annapolis, Md.
24969		Sch.	Thomas J. Eward	75	66	87.0	25.8	6.6	3	1873	do.	Reedville, Va.
145571	KJON	Sch.	Thomas J. Shryock	173	164	117.4	23.7	7.7	4	1891	Bothel, Del.	Baltimore, Md.
145264		*Sch.	Thomas L. Parker	628	596	180.9	33.0	13.5	3	1881	Manitowoc, Wis.	New York, N. Y.
145527		Sch.	Thomas M. Freeman	10	9	53.7	14.0	3.0	7	1889	Madison, Md.	Baltimore, Md.
145910	KRIQ	Bkn	Thos. P. Emigh	1,040	923	211.0	42.4	16.4	12	1902	Tacoma, Wash.	San Francisco, Calif.
202367	KVJD	Sch.	Thomas S. Gorton	140	92	106.6	25.4	11.5	3	1905	Essex, Mass.	Gloucester, Mass.
202009		Sch.	Thomas S. Martin	32	18	40.5	15.3	-5.3	1	1905	Cappahosic, Va.	Newport News, Va.
24715		Sch.	Thomas W. Moore	32	23	59.2	20.5	5.5	7	1860	Dorchester County, Md.	Crisfield, Md.
145705	KMND	*Sch.	Thomaston	693	613	173.2	35.0	14.2	4	1895	Noank, Conn.	Philadelphia, Pa.
24987		Sch.	Three Brothers	349	332	136.8	25.9	12.0	6	1873	Black River, Ohio	Toledo, Ohio.
211781		Sch.	Three Brothers	8	6	33.0	11.5	4.5	4	1913	New Orleans, La.	New Orleans, La.
221037		Slp.	Three Brothers	17	11	33.7	17.0	4.6	3	1921	Bluffton, S. C.	Savannah, Ga.
24806		Sch.	Three Sisters	65	61	63.0	22.0	6.0	3	1855	Dorchester County, Md.	Baltimore, Md.
145008		Sch.	Three Sisters	39	37	61.5	22.0	4.4	2	1874	Milford, Del.	Philadelphia, Pa.
145365		Sch.	Three Sisters	23	14	52.0	16.2	4.8	6	1884	Dorchester, N. J.	Crisfield, Md.
145730		Slp.	Three Sisters	7	5	38.2	12.8	3.3	2	1890	Crisfield, Md.	Crisfield, Md.
24920		Sch.	Tidal Wave	30	18	55.0	18.3	5.1	6	1872	Mauricetown, N. J.	Philadelphia, Pa.
202562	KVON	Sch.	Tifton	594	470	173.0	30.2	13.8	7	1905	Mystic, Conn.	Boston, Mass.
145298		Slp.	Tiger	5	5	27.8	13.0	3.4	1	1860	Norwalk, Conn.	Bridgeport, Conn.
210038	LJSH	*Sch.	Tiga	1,012	938	197.0	35.0	18.4	6	1918	Baltimore, Md.	Philadelphia, Pa.
145818	KPOD	Sch.	Tipton	830	729	184.0	35.3	16.1	2	1899	Bath, Me.	Fall River, Mass.
210959	LCTK	*Sch.	Tobekon	739	642	177.5	35.0	14.5	2	1893	Bath, Me.	Philadelphia, Pa.
220038	LWNP	Sch.	Tollman	913	840	185.4	37.0	18.0	8	1920	Lincolnton, N. Y.	Rockland, Pa.
145410	KDJQ	Sch.	Tom Beattie	140	133	93.7	28.3	7.4	3	1886	Bath, Me.	Boston, Mass.
203455		Slp.	Tom Cat	13	10	33.2	14.1	3.0	3	1903	Dawfusklo Island, S. C.	Beaufort, S. C.
210042	LTFP	*Sch.	Tompkinsville	1,274	1,246	221.3	37.0	18.7	2	1910	Mariners Harbor, N. Y.	Baltimore, Md.
215603	LHVQ	Slp.	TOMAWANDA	1,745	1,642	254.0	38.1	23.4	23	1892	Greenock, Scotland	New York, N. Y.
145373		Sch.	Tony Fanst	47	36	71.0	22.4	6.0	3	1884	Pocomok City, Md.	Philadelphia, Pa.
207503		*Sch.	Tottenville	643	643	175.6	35.1	13.3	5	1910	Tottenville, N. Y.	Jacksonville, Fla.
215402		Slp.	Townsend	8	53	71.0	23.2	5.3	3	1917	Boothbay Harbor, Me.	Boothbay, Me.
200322		Slp.	Toy	62	6	33.0	13.0	13.7	2	1903	Bluffton, S. C.	Beaufort, S. C.
24485		Sch.	Traveler	8	80	57.0	20.0	4.3	1	1884	Yorba Buena Island, Calif.	San Francisco, Calif.
218835	LJIV	*Sch.	Trenton	1,013	939	197.0	35.0	8.4	6	1917	Baltimore, Md.	Philadelphia, Pa.

1 Formerly schooner-yacht *Whilaway*.

2 Formerly sloop-yacht (a) *Frique*, (b) *Josephine*.

3 Formerly German st. s. *Indra*.

MERCHANT SAILING VESSELS OF THE UNITED STATES—Continued.

Official No.	Signal letters.	Rtg.	Name of Vessel.	Gross Tonnage.	Net. tonnage.	Length.	Breadth.	Depth.	Crew.	When built.	Where built.	Home port (where permanent document issues).
						Feet.	Feet.	Feet.				
145058		Sch.	Tres Hermanos.....	22	21	54.6	19.4	4.4	3	1874	Mandeville, La.....	Gulfport, Miss.
220636		Sch.	Trignena.....	49	49	70.0	23.1	7.8	4	1920	Mayaguez, P. R.....	San Juan, P. R.
145010		Sch.	Triton.....	71	67	71.5	22.2	7.0	2	1875	Essex, Mass.....	Machias, Me.
21570		Slp.	Triumph.....	5	5	21.8	10.1	3.7	1	1867	Westerly, R. I.....	Providence, R. I.
145051		Sch.	Triumph.....	27	20	66.1	18.0	5.1	2	1893	Tilghmans Island, Md.....	Baltimore, Md.
145898		Slp.	Triumph.....	7	7	39.4	13.8	2.9	4	1901	Hudson, Md.....	Do.
221072		Slp.	Triunfo.....	0	9	30.8	13.5	3.5	3	1920	Fajardo, P. R.....	San Juan, P. R.
69434		*Sch.	Troy.....	660	635	176.0	34.9	14.0	3	1889	Noank, Conn.....	New York, N. Y.
210898	LMVC	*Sch.	Tuckahoe.....	792	720	179.0	34.6	5.5	0	1918	Baltimore, Md.....	Philadelphia, Pa.
201470		Sch.	Tullp.....	18	11	52.3	19.1	13.4	4	1904	Scranton, Miss.....	Gulfport, Miss.
202062	KVDH	*Sch.	Tulpehocken.....	721	623	177.0	35.0	14.2	3	1905	Noank, Conn.....	Philadelphia, Pa.
207055	LBHP	*Sch.	TUSA (T).....	607	607	164.8	32.1	2.8	2	1909	Port Richmond, N. Y.....	Port Arthur, Tex.
202600		Sch.	Tuscarora.....	17	9	50.3	18.8	3.7	3	1905	Biloxi, Miss.....	New Orleans, La.
221010		Slp.	20 De Mayo.....	7	7	30.4	12.0	3.7	2	1920	Koy West, Fla.....	Koy West, Fla.
214310		Sch.	Twin Brother.....	23	15	56.7	19.0	3.5	5	1916	Pascagoula, Miss.....	Gulfport, Miss.
214317		Sch.	Twin Sister.....	23	15	50.7	19.0	3.5	5	1916do.....	Do.
145900		Sch.	Two Brothers.....	7	7	34.7	13.7	3.0	4	1891	Corpus Christi, Tex.....	Aranas Pass, Tex.
145584		Sch.	Two Forty.....	41	39	67.8	17.6	6.8	7	1891	Essex, Mass.....	Tampa, Fla.
145938		Slp.	Two Friends.....	15	15	40.0	16.0	6.0	2	1902	Beaufort, S. C.....	Beaufort, S. C.
145013		Sch.	Two Sisters.....	0	9	34.7	14.7	3.7	2	1891	Pass Manchac, La.....	Gulfport, Miss.
145729		Slp.	Two Sisters.....	0	7	43.1	14.5	3.5	4	1896	Tilghmans Island, Md.....	Baltimore, Md.
145701		Slp.	Two Sisters.....	10	8	32.5	13.3	2.6	4	1898	Koy Largo, Fla.....	Koy West, Fla.
145955		Sch.	Two Sons.....	7	5	32.5	13.3	3.3	2	1902	Mandeville, La.....	Gulfport, Miss.
206253		*Sch.	Tydot (T).....	513	404	142.0	32.0	12.3	8	1909	Cleveland, Ohio.....	New York, N. Y.
213070	LFVD	Slp. y.	Typhoon.....	22	22	51.0	14.4	8.0	1	1916	Bristol, R. I.....	Do.
U.												
25348		Sch.	Uberita.....	13	12	40.6	13.5	5.0	3	1872	Fajardo, P. R.....	San Juan, P. R.
220916	MCFP	*Sch.	Ufak.....	2,323	2,211	268.3	46.0	23.0	3	1916	Newington, N. H.....	New York, N. Y.
201828		Slp.	Uils.....	12	8	32.0	15.6	3.5	2	1907	Shipyard, Ga.....	Savannah, Ga.
25314	KPJF	Sch. y.	Unens.....	30	30	56.5	16.4	6.4	2	1898	Toltonville, N. Y.....	Los Angeles, Calif.
219370		Sch.	Uncle Sam.....	21	17	38.4	14.9	6.1	6	1918	Tarpon Springs, Fla.....	Tampa, Fla.
221305	MCTK	Sch.	Undaunted.....	2,266	2,094	267.5	46.4	23.0	0	1921	Portland, Oreg.....	Portland, Oreg.
221108		Sch.	Uno.....	7	0	38.4	7.3	2.5	1	1906	Unknown.....	Baltimore, Md.
202344		Slp.	Upshur Q.....	7	6	38.5	13.8	3.0	1	1905	Justusville, Va.....	Crisfield, Md.
25317	KPDC	*Sch.	Upton.....	843	746	181.9	35.0	16.2	4	1899	Bath, Mo.....	New York, N. Y.
25261		Sch.	Urbano.....	10	9	51.7	15.9	2.6	2	1885	Cambridge, Md.....	Baltimore, Md.
25062		Sch.	Uriah F. Washburn.....	90	85	86.0	27.0	0.3	2	1860	Stony Point, N. Y.....	Perth Amboy, N. J.
V.												
25908		Sch.	V. M. Fauria.....	32	31	62.0	21.0	4.7	3	1870	Madisonville, La.....	New Orleans, La.
212138	LDKP	*Sch.	Vale Royal.....	944	922	181.4	40.0	15.4	3	1914	Wilmington, Del.....	New York, N. Y.
161931		Slp.	Vallant.....	10	10	40.9	13.0	3.0	1	1902	Brynna, N. C.....	Washington, N. C.
161601	KGFP	Sch.	Valkyria (whaling).....	139	101	92.6	24.1	10.2	8	1889	Boothbay, Me.....	New Bedford, Mass.
161011		Sch.	Vallie Rodding.....	13	12	52.4	15.7	3.4	6	1889	Biloxi, Miss.....	Gulfport, Miss.
200110		Sch. y.	Valmore.....	37	31	65.2	16.0	8.2	5	1903	South Boston, Mass.....	New York, N. Y.
161774		Slp. y.	Vannona.....	19	17	49.0	13.0	4.9	2	1896	Racine, Wis.....	Chicago, Ill.
212314		Slp. y.	Vanille.....	99	99	95.9	22.5	10.6	30	1914	Boston, Mass.....	New York, N. Y.
161015	KORN	Sch.	Van Lear Black.....	634	516	159.3	35.8	12.0	8	1889	Baltimore, Md.....	Tampa, Fla.
215428	LHQB	Slp. y.	Varnum.....	16	16	49.2	12.0	0.9	3	1917	New York, N. Y.....	New York, N. Y.
61109		Slp.	Vasty.....	383	373	150.0	32.0	10.5	2	1882	Mystic River, Conn.....	New London, Conn.
161841		Sch.	Vaughan.....	25	25	63.0	18.0	4.7	2	1899	Madison, Md.....	Baltimore, Md.
161730		Slp.	Vega.....	8	7	52.5	10.0	4.1	3	1893	Chelsea, Mass.....	Boston, Mass.
114336		Slp. y.	Vega.....	22	22	52.0	13.0	7.0	4	1902	West Mystic, Conn.....	Do.
210217	LTQC	Sch.	Velma L. Hamlin.....	1,091	980	200.0	38.8	10.3	10	1919	Harrington, Mo.....	Do.
25885		Sch.	Venozia.....	20	14	54.6	18.4	4.0	2	1879	Wolf River, Miss.....	Gulfport, Miss.
25961		Slp.	Venturo.....	0	0	30.8	12.0	3.6	1	1877	Windsor, N. Y.....	Hidgeport, Conn.
161535		Sch.	Venus.....	33	26	62.2	19.1	4.9	2	1885	Hatteras, N. C.....	Washington, N. C.
201011		Slp.	Venus.....	6	6	34.5	11.4	2.3	1	1904	Davis, N. C.....	Do.
161776		Slp.	Vera.....	7	5	38.5	13.1	3.1	3	1896	St. Peters, Md.....	Crisfield, Md.
161802		Slp.	Vera D.....	6	6	38.2	13.4	7.7	3	1897	Hopewell, Md.....	Do.
25935		Sch.	Vernonia Ann.....	48	36	75.0	22.7	5.0	3	1876	Baltimore, Md.....	Do.
161804		Slp.	Vernon.....	21	16	30.3	17.0	4.5	2	1899	Shipyard, Ga.....	Beaufort, S. C.
207021		Slp.	Vernon Daniel.....	23	18	50.2	18.4	4.8	6	1910	Champ, Md.....	Crisfield, Md.
161701		Sch.	Vesta G.....	21	16	48.0	10.8	4.4	0	1893	Cedar Grove, Fla.....	Jacksonville, Fla.
161896		Slp.	Victor.....	0	7	40.0	15.0	3.0	3	1901	Hopkins, Va.....	Washington, N. C.
161725		Sch.	Victoria D.....	15	10	45.1	16.4	4.0	3	1893	Do Isle, Miss.....	New Orleans, La.
216048	LMGS	Sch.	Victoria S.....	751	660	170.0	37.5	14.7	0	1918	Dennusville, Mo.....	New York, N. Y.
25912		Sch.	Victory.....	31	32	53.2	16.5	5.8	2	1810	Hampton, N. H.....	Hollist, Mo.
161935		Sch.	Vigilance.....	13	12	40.0	11.7	3.6	6	1902	Koy West, Fla.....	Tampa, Fla.
161892		Slp.	Vigilant.....	14	10	35.4	15.1	3.7	2	1901	Skidaway Island, Ga.....	Savannah, Ga.
219510	LVKH	Sch.	Vigilant.....	1,603	1,439	211.0	44.4	10.0	14	1920	Hoquiam, Wash.....	San Francisco, Calif.
25507		Sch.	Village Belle.....	21	14	50.2	16.6	4.6	4	1851	Somerset County, Md.....	Philadelphia, Pa.
25873		Slp.	Vinno.....	11	10	36.5	13.7	3.5	1	1873	Greenport, N. Y.....	Cape Charles, Va.

1 Formerly schooner-barge Forster W. Mitchell.
 2 Formerly sloop-yacht Monsoon.

3 Formerly Spanish schooner Uherita.
 4 Formerly sloop-yacht Rosalie.

5 Formerly ga. s. David Cohen.
 † Bronzo.

MERCHANT SAILING VESSELS OF THE UNITED STATES—Continued.

Official No.	Signal letters.	Rig.	Name of vessel.	Gross tonnage.	Net tonnage.	Length.	Breadth.	Depth.	Crew.	When built.	Where built.	Home port (where permanent document issues).
201460		Slp.	Viola.....	5	5	36.5	12.2	2.7	4	1904	Fairmount, Md.....	Crisfield, Md.
222570		Slp.	Viola.....	15	11	37.5	10.3	3.8	3	1922	Bluffton, S. C.....	Savannah, Ga.
161840		Sch.	Viola Haas.....	20	14	49.2	15.8	5.0	2	1899	Bayou Talla, Miss.....	Gulfport, Miss.
200198		Sch.	Violet.....	41	31	64.9	22.5	4.5	2	1903	Hamdoboro, Miss.....	Do.
161846		Slp.	Violet W.....	5	5	37.0	11.8	2.6	2	1899	Ortolo, Md.....	Baltimore, Md.
161803		Sch.	Virgie G. Dean.....	6	6	40.5	13.7	2.7	4	1897	Bishops Head, Md.....	Crisfield, Md.
161845		Sch.	Virgie P. Travers.....	7	7	41.0	14.0	2.4	3	1899	Fishing Creek, Md.....	Do.
161932		Sch.	Virgil.....	12	12	50.3	14.0	3.3	1	1902	Wit, N. C.....	Beaufort, N. O.
76764	KGBR	Sch.	Virginia.....	129	122	105.2	21.0	7.6	4	1888	Sharptown, Md.....	Baltimore, Md.
161823		Sch.	Virginia.....	54	52	82.3	23.4	6.4	3	1883	Greensboro, Md.....	Do.
161857		Sch.	Virginia.....	76	66	81.6	19.4	14.2	6	1900	Bristol, R. I.....	San Juan, P. R.
161900		Slp.	Virginia.....	6	6	36.3	13.9	2.2	3	1901	Cambridge, Md.....	Baltimore, Md.
161829	KSDL	Sch.	Virginia.....	585	541	170.0	36.8	12.8	8	1902	Alameda, Calif.....	Mohile, Ala.
205734		Slp.	Virginia.....	6	6	39.0	13.2	2.7	4	1905	Deepcreek, Va.....	Crisfield, Md.
207772	LBPC	Sch.	Virginia.....	106	73	102.2	23.0	10.2	15	1910	Essex, Mass.....	Pensacola, Fla.
211097	LOVG	Slp. y.	Virginia.....	33	25	57.0	14.5	9.2	2	1913	Bristol, R. I.....	Omaha, Nebr.
95335		Sch.	Virginia Carroll.....	97	93	91.6	22.6	6.6	4	1884	Pocomoke City, Md.....	Reedville, Va.
25914		Sch.	Virginia Dare.....	13	8	43.0	14.6	3.6	1	1876	Hatteras, N. C.....	Crisfield, Md.
29133		Sch.	Virginia Dare.....	47	45	70.5	20.6	6.0	2	1911	Solomons, Md.....	Reedville, Va.
218112	LRGH	Sch.	Virginia Dare.....	1,569	1,425	229.4	41.2	22.8	12	1919	Newcastle, Mo.....	New York, N. Y.
161867	KQLH	Sch.	Virginia Palmer.....	840	777	190.4	40.3	13.1	2	1900	Noank, Conn.....	New London, Conn.
217872	LQRM	Sch.	Virginia Pendleton.....	1,547	1,383	222.0	40.8	22.3	9	1919	Mystic, Conn.....	New York, N. Y.
161823		Slp.	Virginia W.....	8	8	44.0	14.4	3.7	4	1902	Ortolo, Md.....	Crisfield, Md.
201473		Slp.	Virginia W.....	5	5	37.5	13.5	3.3	4	1904	Gulfport, Va.....	Do.
161919		Slp.	Virginia D. Mayne.....	10	9	43.1	14.0	3.3	6	1890	Cambridge, Md.....	Do.
161506		Sch.	Virginia G. Holland.....	26	24	60.0	18.0	5.0	6	1882	Pocomoke City, Md.....	Baltimore, Md.
25983		Sch.	Vision.....	8	8	32.8	13.1	3.9	7	1881	Sarasota, Fla.....	Key West, Fla.
28285		Sch.	Vitrio.....	765	702	165.6	36.0	15.5	3	1911	Noank, Conn.....	New York, N. Y.
203861		Sch.	Vixen.....	20	13	49.9	17.3	4.1	5	1906	De Lisle, Miss.....	Gulfport, Miss.
221771		Slp.	Volador.....	6	6	28.5	10.7	4.8	3	1921	Fajardo, P. R.....	San Juan, P. R.
161847		Sch.	Volant.....	97	65	85.9	23.0	0.6	18	1899	Gloucester, Mass.....	New Bedford, Mass.
161872	KLBT	Sch.	Volanta.....	125	119	87.0	25.6	7.6	6	1891	North Bend, Ore.....	Seattle, Wash.
161890		Sch.	Volunteer.....	797	778	170.9	40.0	12.0	2	1888	New London, Conn.....	New London, Conn.
161784		Ywl	Volusia.....	19	19	45.8	15.7	5.2	6	1896	New Smyrna, Fla.....	Key West, Fla.
W.												
219455	LVGP	Sch.	W. A. Elsen.....	3,320	3,249	298.6	49.9	31.8	10	1919	Orange, Tex.....	Port Arthur, Tex.
81094	KDFV	Bk.	W. B. Flint.....	952	876	178.4	35.4	17.7	12	1885	Bath, Me.....	San Francisco, Calif.
80576		Sch.	W. D. Cash.....	9	9	39.0	12.8	4.9	3	1870	Marco, Fla.....	Tampa, Fla.
81190	KQFV	Sch.	W. F. Jewett.....	474	407	155.7	37.7	12.0	9	1887	Fort Ludlow, Wash.....	San Francisco, Calif.
81623		Sch.	W. H. French.....	92	88	77.0	23.4	0.5	3	1896	Berkeley, Va.....	Baltimore, Md.
81761	KQWJ	Sch.	W. H. Marston.....	1,160	1,110	219.0	42.5	17.5	12	1901	San Francisco, Calif.....	New York, N. Y.
81340	KJVL	Sch.	W. H. Talbot.....	816	743	188.6	40.2	15.1	10	1891	Fort Blakely, Wash.....	San Francisco, Calif.
81688		Sch.	W. H. Todd.....	5	5	38.5	12.2	2.2	2	1899	Bishops Head, Md.....	Crisfield, Md.
81587		Sch.	W. J. Tryan.....	15	0	45.2	17.4	3.7	2	1897	Silver Hill, Miss.....	Gulfport, Miss.
221924	MDKP	Sch.	W. J. Collo.....	450	391	155.0	35.1	13.0	8	1922	Pascagoula, Miss.....	Do.
212555		Sch.	W. J. Mathews.....	69	63	81.4	24.0	5.8	3	1914	Chincoteague, Va.....	Newport News, Va.
81735	KQNV	Sch.	W. J. Patterson.....	645	569	171.8	33.6	13.0	7	1901	Aberdeen, Wash.....	Galveston, Tex.
81467		Sch.	W. K. Moore.....	618	593	180.0	34.3	11.8	9	1894	Algonac, Mich.....	Wilmington, Del.
215200		Sch.	W. L. Kennedy.....	1,014	1,014	251.5	36.0	14.5	7	1883	Barna, Ontario.....	Marquette, Mich.
81408		Slp.	W. M. Dunbar.....	6	6	33.0	13.2	2.9	2	1892	Matagorda, Tex.....	Port Lavaca, Tex.
81608		Slp.	W. O. Livingston.....	6	6	41.7	13.9	3.2	4	1898	Deal Island, Md.....	Crisfield, Md.
145111		Sch.	W. P. Ward.....	84	80	85.0	23.0	6.3	4	1882	Cambridge, Md.....	Do.
207220		Sch.	W. R. Maps.....	31	29	60.3	19.0	4.0	3	1860	Nyaek, N. Y.....	Baltimore, Md.
81561		Sch.	W. S. Mackie.....	21	14	49.0	17.5	4.2	3	1910	De Lisle, Miss.....	Gulfport, Miss.
161859		Sch.	W. LE BARON JENNEY.....	3,422	3,280	365.5	45.8	23.0	8	1897	West Bay City, Mich.....	Duluth, Minn.
50516		Sch.	Walf.....	12	12	40.0	13.3	3.4	3	1899	Edon, Fla.....	Key West, Fla.
81509		Sch.	Walter.....	100	95	96.0	25.5	6.2	3	1875	Church Creek, Md.....	Baltimore, Md.
82858		Sch.	Walter E.....	9	9	36.0	12.8	2.5	1	1895	Phillipsburg, Me.....	Portland, Me.
81130		Sch.	Walter A. Sherman.....	519	493	163.4	32.8	12.1	5	1882	Buffalo, N. Y.....	Ogdensburg, N. Y.
201454		Sch.	Walter H. Hinson.....	15	0	44.4	16.4	4.4	5	1887	Mauricetown, N. J.....	Philadelphia, Pa.
81240	KGNB	Sch.	Walter L. Taylor.....	13	8	55.0	16.0	3.0	2	1904	Marsh Market, Va.....	Capo Charles, Va.
81575		Sch.	Waltham.....	523	448	165.9	35.0	12.0	8	1889	Hoston, Mass.....	Hoston, Mass.
205327		Slp.	Wanda.....	9	9	43.8	15.2	3.6	2	1897	Wittman, Md.....	Annapolis, Md.
80665	JBYK	Bk.	Wandor (whaling).....	303	283	110.2	27.6	15.8	27	1878	Mattapoisett, Mass.....	New Bedford, Mass.
80951		Sch.	Wanderer.....	25	21	62.4	17.4	4.1	4	1883	Bon Secour, Ala.....	Gulfport, Miss.
81335		Slp.	Wanderer.....	6	6	32.0	13.5	3.5	1	1891	Patohogue, N. Y.....	New York, N. Y.
81695	JNHF	Slp.	Warren.....	283	220	141.4	31.4	8.4	2	1898	Bath, Mo.....	Fall River, Mass.
218563	LSOK	Sch.	Wasnyga (T).....	2,259	2,135	267.3	46.0	23.0	7	1910	Nowington, N. H.....	Portsmouth, N. H.
205794		Sch.	Waelakio.....	78	47	89.0	21.2	10.0	6	1908	Chelsea, Mass.....	Pensacola, Fla.
83004	LJKM	Sch.	Washougal.....	710	675	180.0	42.0	14.0	7	1898	Portland, Ore.....	Portland, Ore.
80223		Sch.	Wasp.....	5	5	38.5	9.0	3.0	2	1873	Dorchester County, Md.....	Crisfield, Md.
81630		Slp.	Water Lily.....	6	6	37.8	13.0	2.6	4	1897	Saxis Island, Va.....	Do.

1 Formerly schooner John Q. Ferguson.

2 Formerly sloop-yacht Samuri.

† Composite.

1 Formerly (a) Br. st. s. United Empire.

(b) Br. st. s. Saroule.

1 Formerly schooner Thomas Richard.

1 Formerly schooner Martin Anderson.

1 Formerly schooner Wm. F. Green & Son.

MERCHANT SAILING VESSELS OF THE UNITED STATES—Continued.

Official No.	Signal letters.	Rtg.	Name of vessel.	Gross tonnage.	Net tonnage.	Length.	Breadth.	Depth.	Crew.	When built.	Where built.	Home port (where permanent document issues).
						Feet.	Feet.	Feet.				
203981	KWBG	Sch. y	Waterwitch	41	37	61.6	16.7	0.2	7	1907	Hoston, Mass.	Hoston, Mass.
26694	Sch.		Wave	35	25	54.8	16.1	0.2	3	1863	Accomac County, Va.	Baltimore, Md.
204309	KWFM	Sch.	Wawanock	325	258	135.9	34.3	9.8	6	1907	Rockland, Me.	Rockland, Me.
81576	KNDS	Sch.	Wawona	468	413	156.0	36.0	12.3	8	1897	Fairhaven, Calif.	Seattle, Wash.
216945	*Sch.		Wayne	436	421	184.6	23.9	11.2	2	1918	Pocomoke City, Md.	Philadelphia, Pa.
127130	*Sch.		Weehawken	751	694	201.0	36.0	13.6	0	1917	Marine City, Mich.	New York, N. Y.
200464	Sch.		Weldon	14	10	48.1	14.5	3.4	1	1903	Smymna, N. C.	Beaufort, N. O.
217389	LPQQ	Sch.	Wellington	970	880	197.0	39.3	15.4	10	1918	Soxford, Del.	New York, N. Y.
80165	JKCH	Sch.	Wesley Abbott	144	137	95.0	27.0	8.5	3	1870	Ellsworth, Me.	San Juan, P. R.
217208	LNSC	*Sch.	Westland	989	933	196.8	35.7	15.6	6	1918	Baltimore, Md.	Philadelphia, Pa.
214344	LGFV	*Sch.	Westmoreland	1,599	1,418	245.2	41.2	19.6	4	1916	Bath, Me.	Do.
81350	KJWN	*Sch.	West Point	1,213	1,168	220.0	38.7	22.3	3	1860	Glasgow, Scotland	New York, N. Y.
216935	Slp. y.		Westward	17	17	53.2	13.2	5.7	1	1915	Oakland, Calif.	San Francisco, Calif.
219399	LVDB	*Sch.	White Haven	1,233	1,217	228.0	37.7	19.3	5	1919	White Haven, Md.	Philadelphia, Pa.
219059	LTGP	*Sch.	Whitehead	1,253	1,187	230.0	37.9	18.8	5	1919	Rockland, Me.	Fall River, Mass.
81577	Sch.		White Squadron	10	8	41.2	8.6	3.0	2	1897	Key Largo, Fla.	Key West, Fla.
81170	Sch.		White Wing	17	17	44.7	14.8	4.8	2	1888	Marco, Fla.	Tampa, Fla.
81797	Slp.		White Wing	24	24	38.0	15.6	5.8	4	1881	Ouracao, D. W. I.	San Juan, P. I.
201455	Sch.		White Wing	13	10	47.0	16.4	3.2	3	1904	Biloxi, Miss.	Gulfport, Miss.
81750	Sch.		White Wings	17	14	44.5	10.3	5.0	3	1901	Clearwater, Fla.	Tampa, Fla.
81604	Slp.		White's Yacht	7	7	40.5	13.2	3.4	4	1899	Deals Island, Md.	Crisfield, Md.
204763	KWLM	*Sch.	Wilsonco.	956	869	193.2	35.0	17.5	5	1907	Noank, Conn.	Philadelphia, Pa.
80685	Slp.		Widgeon	22	21	56.2	15.7	4.5	2	1878	Brooklyn, N. Y.	Baltimore, Md.
80933	Sch.		Widgeon	43	41	65.8	20.5	5.9	2	1882	Whitehaven, Md.	Do.
91579	Slp.		Wilber	5	5	38.0	12.4	2.9	4	1897	Ewell, Md.	Crisfield, Md.
216994	LNDB	Sch.	Wilbert S. Bartlett	741	634	183.1	37.6	14.0	8	1918	Millbridge, Me.	New York, N. Y.
80624	Slp.		Wild Rose	16	15	50.0	14.0	3.0	2	1877	Alna, Me.	Boothbay, Me.
81753	Sch.		Wild Turkey	13	8	42.0	14.9	3.7	2	1901	Biloxi, Miss.	Gulfport, Miss.
202283	Sch.		Willda L.	16	10	52.0	17.1	3.2	8	1903	Do.	New Orleans, La.
80783	JTVQ	*Sch.	Wilkesbarre	1,678	1,628	239.6	47.0	19.5	6	1880	Setauket, N. Y.	New York, N. Y.
81787	Slp.		Willard	6	6	36.0	12.9	2.8	3	1901	Hudson, Md.	Philadelphia, Pa.
81395	Sch.		William Austin	6	6	46.7	11.6	2.7	4	1892	Crisfield, Md.	Cape Charles, Va.
81834	KRVT	Sch.	William Blebeo	309	206	133.1	31.2	9.3	3	1902	Rockland, Me.	Rockland, Me.
81853	Sch.		William Booth	545	435	170.0	30.0	12.8	6	1903	Mystic, Conn.	New London, Conn.
81380	KLIP	Sch.	Wm. Bowden	778	695	185.6	38.8	15.4	10	1892	Port Blakely, Wash.	San Francisco, Calif.
81201	Slp.		William Custis	11	11	49.1	15.1	3.8	3	1888	Girdletree, Md.	Crisfield, Md.
81201	Sch.		William Dennis	18	10	42.8	16.0	4.4	6	1886	Port Norris, N. J.	Philadelphia, Pa.
221630	MDFL	Slp.	WILLIAM DOLLAR	3,238	3,030	320.5	47.0	27.1	20	1902	Dumbarton, Scotland	San Francisco, Calif.
80185	Slp.		William E.	10	7	51.5	12.2	3.3	2	1871	New Bridge, N. Y.	New York, N. Y.
81091	Sch.		William H.	7	7	53.4	15.4	3.0	2	1885	Cambridge, Md.	Crisfield, Md.
210537	Sch.		William Hays	70	34	70.4	21.2	9.6	8	1912	Pensacola, Fla.	Pensacola, Fla.
80843	Sch.		Wm. Hill	11	6	41.1	13.7	3.5	1	1881	Hunting Quarters, N. C.	Manteo, N. C.
81720	Slp.		William J.	5	5	40.5	12.8	3.0	2	1899	Allen, Md.	Crisfield, Md.
81405	Sch.		William Jarrett	5	5	43.6	10.8	2.8	3	1892	Hollands Islands, Md.	Baltimore, Md.
80285	JJTS	Sch.	William Jones	302	253	129.2	30.9	9.9	6	1872	East Boston, Mass.	Nowark, N. J.
26699	Sch.		William Keeno	63	60	68.2	20.2	7.5	2	1866	Damariscotta, Me.	Machias, Me.
81494	KMDB	Sch.	William Lanthoum	156	148	112.0	27.6	0.8	5	1894	Church Creek, Md.	Baltimore, Md.
80330	Sch.		William Layton	73	59	79.8	24.0	6.3	4	1873	Nanticoke River, Md.	Do.
81572	Slp.		Wm. Leshour	25	17	53.1	18.3	4.8	2	1872	Accomac County, Va.	Cape Charles, Va.
81402	Sch.		William McKinley	5	5	35.6	12.2	2.6	4	1897	Crisfield, Md.	Crisfield, Md.
81709	KRLM	Sch.	Wm. Martin	41	27	64.6	23.0	5.3	4	1892	Grasshopper Point, Miss.	Gulfport, Miss.
80442	Sch.		Wm. Nottingham	1,201	1,062	211.7	42.3	16.5	3	1902	Ballard, Wash.	Seattle, Wash.
81675	Slp.		William Oliver	94	89	92.0	25.6	6.4	3	1874	Dorchester County, Md.	Baltimore, Md.
204547	Sch.		William R.	7	7	39.5	15.0	3.0	6	1899	Holland Island, Md.	Reedville, Va.
206118	Sch.		William Russell	63	58	81.4	23.4	6.6	2	1907	Pocomoke City, Md.	Newport News, Va.
215717	LJDH	Sch.	William Shillingsburg 3d	45	29	65.2	21.2	6.3	14	1909	Greenwich, N. J.	Philadelphia, Pa.
201536	Sch.		William Taylor	1,358	1,187	209.1	41.8	10.5	12	1917	Brunswick, Ga.	New York, N. Y.
26079	Sch.		William Tell	15	8	42.9	16.5	3.4	8	1904	Biloxi, Miss.	Mobile, Ala.
26254	Slp.		William Thomas	106	92	73.6	24.2	7.6	3	1849	Brook Haven, N. Y.	Rockland, Me.
80850	Sch.		William Wesley	7	7	34.0	13.0	3.2	6	1874	Crisfield, Md.	Baltimore, Md.
121140	KQFS	Sch.	Wm. A. Egerton	23	22	63.1	18.3	4.1	4	1881	Somerset County, Md.	Do.
220648	MBNT	*Sch.	William A. Graber (whaling)	137	100	110.5	25.3	11.2	22	1900	Essex, Mass.	New Bedford, Mass.
81174	Sch.		William H. Fancher	2,210	2,137	267.3	40.0	23.0	5	1910	Noank, Conn.	New York, N. Y.
26683	Sch.		Wm. B. Stiles	19	12	47.6	16.0	4.6	6	1888	Port Norris, N. J.	Philadelphia, Pa.
206992	LBID	Sch.	William C. Pendleton	83	31	57.5	18.8	4.8	2	1857	Weston, R. I.	Hollist, Me.
80991	Slp.		William E. Burnham	772	643	190.9	38.4	15.0	9	1909	Rockland, Me.	Mobile, Ala.
81574	Slp.		Wm. E. Cox	25	23	46.1	17.3	5.6	1	1883	Millford, Del.	Perth Amboy, N. J.
81231	Sch.		Wm. E. Earl	6	5	37.2	13.4	2.6	4	1897	Blehope Head, Md.	Crisfield, Md.
208109	LBRD	Sch.	Wm. E. James	42	30	63.3	20.5	5.7	9	1889	Madison, Md.	Philadelphia, Pa.
80180	Sch.		William E. Litchfield	542	472	154.8	34.4	14.1	7	1910	Philpsburg, Me.	Boston, Mass.
			Wm. E. Ward	9	8	39.7	12.1	3.4	3	1871	Crisfield, Md.	Crisfield, Md.

1 Formerly schooner-yacht
 2 Valkyra.
 3 Timandra.
 4 Formerly schooner-barge Connolly Bros.
 5 Formerly schooner Alexander II. Erickson.

(a) British bark The Bruce.
 (b) schooner barge West Point.
 (c) U. S. B. Nahanta.
 6 Formerly Spanish sloop White Wing.

7 Formerly (a) German bark Alstoberg.
 (b) German bark Walkuro.
 (c) French bark Walkuro.
 8 Formerly (a) American schooner Wm. Nottingham.
 (b) Norwegian schooner Wm. Nottingham.
 9 Formerly schooner Frances Whalen.

MERCHANT SAILING VESSELS OF THE UNITED STATES--Continued.

Official No.	Signal letters.	Rig.	Name of vessel.	Gross tonnage.	Net tonnage.	Length.	Breadth.	Depth.	Crew.	When built.	Where built.	Home port (where permanent document issues).
						Feet.	Feet.	Feet.				
81848		Slp.	Wm. F. King	7	6	41.0	13.0	3.0	3	1902	Hunting Creek, Va.	Crisfield, Md.
81789		Sch.	William F. Knox	21	21	68.0	18.4	5.0	2	1901	Oriolo, Md.	Washington, N. C.
81158		Sch.	William F. Vlas	22	12	53.0	10.2	4.5	4	1887	Pocomoke City, Md.	Baltimore, Md.
80824	JVGB	Sch.	William G. Irwin	348	330	135.0	32.8	13.0	7	1881	San Francisco, Calif.	San Francisco, Calif.
80209		Sch.	Wm. G. Vance	17	17	38.8	15.3	4.4	6	1871	Key West, Fla.	Key West, Fla.
126780	KJTM	Sch.	William H. Draper	291	242	128.0	32.8	9.0	20	1891	Waterford, Conn.	New Bedford, Mass.
219398	LVCW	Sch.	Wm. H. Harriman	1,450	1,345	222.0	43.0	20.5	11	1919	Thomaston, Mo.	Boston, Mass.
80914		Sch.	Wm. H. Maguire	43	30	69.1	18.2	4.5	3	1881	Somerset County, Md.	Baltimore, Md.
80800		Sch.	Wm. H. McGee	25	23	63.4	18.2	4.5	4	1879	Queen Anne County, Md.	Do.
80716		Sch.	Wm. H. Michael	48	36	65.4	21.4	5.7	4	1883	Bath, Mo.	San Francisco, Calif.
80954	KBFM	Sch.	William H. Smith	1,957	1,838	232.4	43.3	18.5	13	1883	Port Blakely, Wash.	Do.
81659	KPGF	Sch.	Wm. H. Smith	566	498	170.4	37.6	12.8	9	1899	Dorchester, N. J.	Philadelphia, Pa.
81870		Slp.	William J. Bryan	13	8	39.5	13.9	3.9	4	1897	Thomaston, Mo.	New Bedford, Mass.
81078	KDCW	Sch.	Wm. J. Leonard	887	707	181.8	36.0	18.5	4	1885	Baltimore, Md.	Reedville, Va.
80223		Sch.	William L. Franklin	123	117	96.5	26.7	7.1	4	1871	Baltimore, Md.	Bridgeport, Conn.
81083		Slp.	William M. Harned	6	6	28.5	13.4	3.2	1	1885	Patohogue, N. Y.	Annapolis, Md.
80992		Sch.	Wm. M. Powell	59	37	78.5	23.2	6.2	3	1883	Flinty, Va.	Annapolis, Md.
26585		Sch.	Wm. P. Boggs	35	33	58.0	20.0	5.0	2	1864	Staten Island, N. Y.	Muchlas, Mo.
80255		Sch.	Wm. P. Whyte	9	8	43.0	12.8	3.3	4	1872	Crisfield, Md.	Baltimore, Md.
12079		Slp.	William S. Pomplins	71	67	78.7	24.3	6.0	3	1850	Milton, Del.	New York, N. Y.
81784		Sch.	Wm. S. White	8	8	42.5	14.8	3.4	3	1901	Deals Island, Md.	Crisfield, Md.
76890	KGLN	Sch.	William T. Lank	698	574	176.0	36.3	14.0	3	1889	Boothbay, Me.	Wilmington, Del.
215868	LHQO	Slp.	William T. Lewis	2,156	1,964	279.7	42.1	24.5	25	1891	Port Glasgow, Scotland	San Francisco, Calif.
81338	KJSR	Sch.	William T. Parker	178	169	105.0	28.0	7.0	5	1891	Milton, Del.	Baltimore, Md.
81439		Slp.	William and Jessie	6	6	40.2	14.5	2.8	2	1898	Hopside, Va.	Reedville, Va.
211717		Sch.	Willie Ewing	24	16	64.5	17.9	4.1	5	1913	Blox, Miss.	Gulfport, Miss.
81238		Sch.	Willie F. Price	20	13	54.8	15.9	4.4	2	1889	Somerset County, Md.	Annapolis, Md.
80988		Sch.	Willie F. Thomas	25	17	53.5	17.5	5.4	2	1883	Dorchester County, Md.	Baltimore, Md.
81662		Slp.	Willis L. Bennett	8	8	42.6	14.3	3.4	4	1899	Inverness, Md.	Do.
81832	KRV D	Sch.	Willis A. Holden	1,188	1,040	210.8	42.2	16.3	12	1902	Ballard, Wash.	Pensacola, Fla.
81714		Slp.	Willma A. Florence	9	6	45.5	14.5	3.2	4	1900	Droka, Va.	Crisfield, Md.
213593	LFNS	Sch.	Wilmington	1,371	1,257	228.7	40.0	16.0	2	1915	Wilmington, Del.	Baltimore, Md.
220388	MBKL	Sch.	Winaple	2,411	2,301	288.3	46.0	23.6	9	1919	Newington, N. H.	New York, N. Y.
214298		Sch.	Winard B.	24	16	55.7	18.0	3.8	5	1916	Blox, Miss.	New Orleans, La.
80883		Sch.	Winfield	12	11	38.6	14.0	3.5	7	1882	Key West, Fla.	Tampa, Fla.
218673	LSGF	Sch.	Winnegaunce	1,327	1,183	231.0	38.5	18.7	4	1919	Bath, Me.	Philadelphia, Pa.
81173		Sch.	Winnie Davis	23	14	58.0	16.6	4.0	3	1887	Handson, Miss.	New Orleans, La.
81060		Sch.	Winnie H. Windsor	26	25	63.1	17.2	5.2	2	1884	Solonson Island, Md.	Annapolis, Md.
203966	KVWR	Slp. y.	Winsome	49	30	67.8	16.8	10.3	9	1907	Bristol, R. I.	Boston, Mass.
222889	MFBW	Sch.	Winsor	1,031	950	202.0	38.1	16.5	4	1923	Bath, Me.	Philadelphia, Pa.
120499		Sch.	Wisconsin	550	556	187.0	30.5	12.2	7	1882	Detroit, Mich.	Milwaukee, Wis.
213435	LFKW	Sch.	Wollaston	1,378	1,214	230.9	38.2	19.5	4	1915	Bath, Me.	Fall River, Mass.
212437		Sch.	Wonder	24	16	57.5	16.4	3.0	5	1914	Soymour, Miss.	Gulfport, Miss.
80335		Sch.	Wren	16	9	47.2	18.7	3.6	2	1873	Bayou LaCoub, La.	New Orleans, La.
200630		Sch.	Wyandotte	21	12	54.0	18.2	3.6	4	1901	Blox, Miss.	Do.
207010	LBHG	Sch.	Wyoming	3,730	3,036	329.5	60.1	30.4	13	1909	Bath, Me.	Portland, Me.
Y.												
27688		Sch.	Yakima	103	71	95.6	24.5	10.4	16	1902	Essex, Mass.	Pensacola, Fla.
221651		Sch.	Yankee	142	96	115.0	25.5	12.0	25	1921	Do.	Boston, Mass.
27667		Slp.	Yankee Star	29	22	57.5	18.7	3.7	1	1896	Anna, Me.	Boothbay, Me.
210273	LCMK	Sch.	Yardley	963	870	195.0	35.0	17.6	4	1912	Noank, Conn.	Philadelphia, Pa.
210726		Sch.	Yucatan	81	52	93.0	22.3	11.0	9	1912	Essex, Mass.	Galveston, Tex.
Z.												
28006		Sch.	Z. E. Layton	55	54	79.0	23.5	5.3	3	1881	Madison, Md.	Baltimore, Md.
200770	KWSV	Sch. y.	Zahra	43	38	64.3	17.5	6.9	3	1904	Boston, Mass.	New York, N. Y.
201018		Slp. y.	Zakia	18	13	45.0	12.4	6.1	2	1904	Bristol, R. I.	Do.
203909		Slp.	Zalla M.	10	8	32.5	14.5	3.4	1	1909	Bothsdn, Ga.	Savannah, Ga.
28110	KDVV	Sch.	Zampa	385	322	145.7	36.0	10.4	8	1887	Port Madison, Wash.	Honolulu, Hawaii.
230977	MCBV	Sch.	Zobodo B. Cliff	1,301	1,254	200.0	40.7	22.6	8	1920	Boothbay Harbor, Me.	Boston, Mass.
205718		Slp.	Zella	13	9	49.3	17.0	3.4	6	1908	Deals Island, Md.	Crisfield, Md.
207859		Sch.	Zella	28	19	56.5	10.2	4.4	4	1910	Blox, Miss.	Gulfport, Miss.
213977	LFVT	Slp. y.	Zilph	22	22	51.0	14.1	8.6	2	1916	Bristol, R. I.	New York, N. Y.
28005		Sch.	Zingara	0	0	43.8	16.3	4.0	5	1852	Anne Arundel County, Md.	Baltimore, Md.
208090		Sch.	Zora and Anna	86	73	83.8	23.8	6.3	4	1910	Sharptown, Md.	Do.

† Formerly schooner Charlotte W. Miller.
 † Formerly schooner James R. Mitchell.
 † Formerly schooner-barge (a Joel F. Sheppard.
 † Mattie E. Johnson.

‡ Formerly British ship (a Robert Duncan.
 ‡ William T. Lewis.

§ Formerly st. s. F. & P. M. No. 1.
 † Formerly sloop-yacht Margaret.
 † Composite.

PART IIIa.

ALPHABETICAL LIST

OF

UNRIGGED MERCHANT VESSELS OF THE UNITED STATES.

1923.

ALPHABETICAL LIST OF UNRIGGED MERCHANT VESSELS OF THE UNITED STATES.

[†--classified by American Bureau of Shipping. Steel vessels in SMALL CAPITALS, iron in *Italics*.]

Official No.	Class.	Name of vessel.	Gross tonnage.	Net tonnage.	Crew.	When built.	Where built.	Home port (where permanent document issued).
A.								
30241	Barge	A	1,162	1,162	0	1900	St. Louis, Mo.	New Orleans, La.
164116	Dredge	A	459	459	20	1911	Philadelphia, Pa.	Newark, N. J.
165882	Scow	A	194	194	1	1909	Baltimore, Md.	Baltimore, Md.
166719	do.	A 1	160	160	1	1917	do.	Do.
166829	do.	A 2	160	160	1	1917	do.	Do.
167738	do.	A No. 2	10	10	0	1919	Hooquiam, Wash.	Seattle, Wash.
166728	do.	A 4	115	115	1	1916	Baltimore, Md.	Baltimore, Md.
167073	do.	A 5	156	156	0	1917	do.	Do.
167093	do.	A 6	108	103	0	1917	do.	Do.
167128	do.	A 8	102	102	1	1917	do.	Do.
165907	do.	A 9	123	123	1	1905	do.	Do.
167434	do.	A 10	160	160	1	1918	do.	Do.
166855	do.	A 10	161	161	1	1907	do.	Reedville, Va.
167419	do.	A 11	158	158	1	1918	do.	Baltimore, Md.
166132	do.	A 12	118	118	1	1899	do.	Do.
165986	do.	A 25	147	147	1	1903	do.	Do.
166133	do.	A 28	132	132	1	1903	do.	Do.
166134	do.	A 35	112	112	1	1907	do.	Do.
165957	do.	A 30	106	100	1	1907	do.	Do.
165959	do.	A 37	107	107	1	1908	do.	Do.
165987	do.	A 39	108	108	1	1908	do.	Do.
165959	do.	A 40	115	115	1	1911	do.	Washington, N. C.
165885	do.	A 41	114	114	1	1911	do.	Baltimore, Md.
166102	do.	A 42	161	161	1	1911	do.	Do.
165886	do.	A 43	154	154	1	1912	do.	Do.
165988	do.	A 44	154	154	1	1915	do.	Do.
30287	do.	A A	24	24	0	1902	Whatcom, Wash.	Juneau, Alaska.
163163	Barge	A. A. C. Co. No. 1	177	177	1	1912	Brooklyn, N. Y.	New York, N. Y.
167056	do.	A. A. C. Co. No. 6	446	446	1	1917	do.	Do.
167594	Scow	A. B. C. No. 1	29	29	0	1910	Ank Bay, Alaska	Juneau, Alaska.
30138	do.	A. B. C. XI	51	51	0	1896	Anacortes, Wash.	Seattle, Wash.
167594	do.	A. B. C. Co. No. 1	29	29	0	1910	Juneau, Alaska	Juneau, Alaska.
167808	do.	A. B. S. C. Co. No. 1	82	82	0	1920	Port Blakely, Wash.	Seattle, Wash.
166418	do.	A. B. T. Co. No. 1	13	13	0	1916	La Connor, Wash.	Do.
168591	do.	A. C. C. No. 1	32	32	0	1923	Seattle, Wash.	Ketchikan, Alaska.
168592	do.	A. C. C. No. 2	32	32	0	1923	do.	Do.
168593	do.	A. C. C. No. 3	32	32	0	1923	do.	Do.
168594	do.	A. C. C. No. 4	32	32	0	1923	do.	Do.
07398	do.	A. C. L. 8	126	85	2	1891	Berkley, Va.	Norfolk, Va.
30271	do.	A. C. L. Co. No. 7	809	809	1	1901	Astoria, N. Y.	New York, N. Y.
30284	do.	A. C. L. Co. No. 14	837	887	2	1902	Chelsea, Mass.	Do.
166313	do.	A. C. L. No. 11	494	313	1	1907	Norfolk, Va.	Do.
168590	do.	A. F. Co. No. 1	32	32	0	1923	Seattle, Wash.	Seattle, Wash.
168311	do.	A. H. T. Co. No. 1	166	160	0	1922	Hooquiam, Wash.	Do.
164855	House boat	A. K	33	33	1	1901	Alexandria Bay, N. Y.	Capo Vincent, N. Y.
208040	Barge	A. Lincoln	15	15	0	1911	Ketchikan, Alaska	Ketchikan, Alaska.
167423	do.	A. McFarlane	307	307	1	1916	Rockland Lake, N. Y.	New York, N. Y.
167420	do.	A. Weston	306	306	1	1917	do.	Do.
162012	do.	A. B. Harris	343	343	1	1933	Brooklyn, N. Y.	Do.
163407	do.	A. B. King	271	271	1	1905	Port Jefferson, N. Y.	Do.
130280	Canal boat	A. B. Spelman	103	95	1	1902	Champlain, N. Y.	Rouses Point, N. Y.
106285	Barge	A. C. Whitney	360	360	4	1884	Boston, Mass.	Philadelphia, Pa.
164206	do.	A. D. Naylor	217	217	1	1921	Klaxton, N. Y.	Albany, N. Y.
168259	do.	A. F. Gorstell	230	230	1	1912	do.	Do.
166722	Canal boat	A. F. Hill	137	137	1	1900	Durhamville, N. Y.	New York, N. Y.
30298	Barge	A. G. Perham	276	276	1	1893	Port Richmond, N. Y.	Do.
163661	do.	A. H. Bulley	371	371	1	1908	Kingston, N. Y.	Do.
29555	do.	A. H. Lewis	150	142	1	1867	Athens, N. Y.	Baltimore, Md.
163472	do.	A. H. Powell	378	378	1	1908	Kingston, N. Y.	New York, N. Y.
167720	do.	A. M. Andrews	247	247	1	1919	Coloes, N. Y.	Albany, N. Y.
166760	do.	A. M. Underhill	346	346	1	1916	Rockland Lake, N. Y.	New York, N. Y.
166578	do.	A. N. Abbe	482	482	1	1910	South Rondout, N. Y.	Do.

1 Formerly house boat Metabel.
2 Formerly barge Jeannette L. Aldrich.

3 Formerly barge Joseph.

† Steel.
‡ Lost Apr. 30, 1923.

UNRIGGED MERCHANT VESSELS OF THE UNITED STATES—Continued.

Offical No.	Class.	Name of vessel.	Gross tonnage.	Net tonnage.	Crew.	When built.	Where built.	Home port (where permanent document issues).
168441	Scow	A. M. No. 1	203	203	0	1922	Aberdeen, Wash.	Seattle, Wash.
168478	do	A. M. No. 2	203	203	0	1922	do	Do.
168486	do	A. M. No. 3	203	203	0	1922	do	Do.
30130	do	A. No. 1	6	6	0	1897	Fairhaven, Wash.	Do.
164320	do	A. No. 1	40	40	0	1908	Hoquiam, Wash.	Port Townsend, Wash.
166210	Barge	A. No. 1	227	227	0	1916	Brooklyn, N. Y.	New York, N. Y.
166805	Scow	A. No. 1	16	16	0	1914	Dockton, Wash.	Seattle, Wash.
164303	do	A. No. 2	48	48	0	1910	Hoquiam, Wash.	Port Townsend, Wash.
164987	do	A. O. No. 2	21	21	0	1912	Poulsbo, Wash.	Juneau, Alaska.
30118	do	A. P. Assn. No. 16	14	14	0	1897	Semlahmoo, Wash.	Seattle, Wash.
30119	do	A. P. Assn. No. 17	14	14	0	1897	do	Do.
47171	do	A. P. Assn. No. 23	7	7	0	1900	New Whatcom, Wash.	Do.
47174	do	A. P. Assn. No. 24	24	24	0	1900	do	Do.
30256	do	A. P. Assn. No. 25	23	23	0	1901	do	Do.
30259	do	A. P. Assn. No. 28	23	23	0	1901	do	Do.
30304	do	A. P. Assn. No. 31	23	23	0	1903	Whatcom, Wash.	Do.
30308	do	A. P. Assn. No. 32	24	24	0	1903	do	Do.
163794	do	A. P. Assn. No. 33	26	26	0	1909	Bellingham, Wash.	Do.
163795	do	A. P. Assn. No. 34	26	26	0	1909	do	Do.
163804	do	A. P. Assn. No. 35	26	26	0	1909	do	Do.
163805	do	A. P. Assn. No. 36	26	26	0	1909	do	Do.
164489	do	A. P. Assn. No. 37	38	38	0	1911	Haine, Wash.	Do.
164490	do	A. P. Assn. No. 38	38	38	0	1911	do	Do.
165360	do	A. P. Assn. No. 39	32	32	0	1913	Semlahmoo, Wash.	Do.
165361	do	A. P. Assn. No. 40	32	32	0	1913	do	Do.
165362	do	A. P. Assn. No. 41	32	32	0	1913	do	Do.
165363	do	A. P. Assn. No. 42	32	32	0	1913	do	Do.
166005	do	A. P. Co. 1	35	35	0	1915	Everett, Wash.	Do.
166033	do	A. P. Co. 2	35	35	0	1915	do	Do.
30153	do	A. P. Co. No. 5	8	8	0	1896	Anacortes, Wash.	Port Townsend, Wash.
30151	do	A. P. Co. No. 6	8	8	0	1896	do	Do.
30155	do	A. P. Co. No. 7	7	7	0	1896	do	Do.
30156	do	A. P. Co. No. 8	8	8	0	1896	do	Do.
30157	do	A. P. Co. No. 9	8	8	0	1896	do	Do.
30159	do	A. P. Co. No. 11	8	8	0	1896	do	Do.
30182	do	A. P. Co. No. 22	26	26	0	1899	do	Do.
30183	do	A. P. Co. No. 23	26	26	0	1899	do	Do.
164394	do	A. P. F. No. 1	20	20	0	1911	Bellingham, Wash.	Ketchikan, Alaska.
164395	do	A. P. F. No. 2	20	20	1	1911	do	Do.
161306	do	A. P. F. No. 3	20	20	1	1911	do	Do.
164778	do	A. P. F. No. 4	26	26	0	1912	do	Do.
164779	do	A. P. F. No. 5	26	26	0	1912	do	Do.
164780	do	A. P. F. No. 6	26	26	0	1912	do	Do.
165224	do	A. P. F. No. 7	30	30	0	1913	do	Do.
165232	do	A. P. F. No. 8	30	30	0	1913	do	Do.
165600	do	A. P. F. No. 9	26	26	0	1914	Seattle, Wash.	Do.
165602	do	A. P. F. No. 10	26	26	0	1914	do	Do.
165815	do	A. P. F. No. 11	30	30	0	1915	Bellingham, Wash.	Seattle, Wash.
165816	do	A. P. F. No. 12	30	30	0	1915	do	Ketchikan, Alaska.
165817	do	A. P. F. No. 13	30	30	0	1915	do	Do.
166005	do	A. P. F. No. 14	30	30	0	1917	do	Do.
166006	do	A. P. F. No. 15	30	30	0	1917	do	Do.
166007	do	A. P. F. No. 16	30	30	0	1917	do	Do.
166008	do	A. P. F. No. 17	30	30	0	1917	do	Do.
167634	do	A. P. F. No. 18	52	52	0	1919	do	Do.
167782	do	A. P. F. No. 19	52	52	0	1919	do	Do.
167985	Barge	A. H. Co. No. 32	491	465	1	1920	Wilmington, Del.	Philadelphia, Pa.
58114	do	A. H. Co. No. 63	511	504	2	1901	Port Richmond, N. Y.	Do.
166006	Scow	A. S. & G. Co. No. 1	17	17	0	1917	Seattle, Wash.	Cordova, Alaska.
165890	do	A. S. & G. Co. No. 1	162	162	1	1913	Fairfield, Md.	Baltimore, Md.
165891	do	A. S. & G. Co. No. 2	157	157	1	1913	do	Norfolk, Va.
165931	do	A. S. & G. Co. No. 3	173	173	1	1913	do	Baltimore, Md.
165892	do	A. S. & G. Co. No. 4	162	162	1	1913	do	Norfolk, Va.
165893	do	A. S. & G. Co. No. 6	115	115	1	1913	do	Baltimore, Md.
165894	do	A. S. & G. Co. No. 7	124	124	1	1912	do	Do.
165895	do	A. S. & G. Co. No. 8	100	100	1	1914	do	Do.
165896	do	A. S. & G. Co. No. 9	111	111	1	1914	do	Do.
165897	do	A. S. & G. Co. No. 10	111	111	1	1913	do	Do.
165898	do	A. S. & G. Co. No. 11	113	113	1	1913	do	Do.
165899	do	A. S. & G. Co. No. 12	132	132	1	1913	do	Norfolk, Va.
165900	do	A. S. & G. Co. No. 13	261	261	1	1914	do	Baltimore, Md.
165915	do	A. S. & G. Co. No. 15	53	53	1	1914	do	Do.
167651	do	A. S. & G. Co. No. 15	117	117	0	1910	Hoquiam, Wash.	Seattle, Wash.
168200	do	A. S. & G. Co. No. 16	105	105	0	1921	do	Do.
165901	do	A. S. & G. Co. No. 17	138	138	1	1914	Fairfield, Md.	Baltimore, Md.
165902	do	A. S. & G. Co. No. 18	121	121	1	1914	do	Do.
165903	do	A. S. & G. Co. No. 19	118	118	1	1914	do	Do.

‡ Formerly scow K No. 1.
 § Formerly scow K No. 4.

¶ Formerly barge S. O. Co. No. 68.
 † Steel.

‡ Rebuilt, 1913.
 § Rebuilt, 1912.

UNRIGGED MERCHANT VESSELS OF THE UNITED STATES—Continued.

Official No.	Class.	Name of vessel.	Gross tonnage.	Net tonnage.	Crew.	When built.	Where built	Home port (where permanent document issues).
165904	Scow	A. S. & G. Co. No. 20.	151	151	1	1914	Fairfield, Md.	Norfolk, Va.
165944	do	A. S. & G. Co. No. 22.	50	50	1	1910	Baltimore, Md.	Baltimore, Md.
165905	do	A. S. & G. Co. No. 24.	157	157	1	1910	do	Norfolk, Va.
165900	do	A. S. & G. Co. No. 25.	156	156	1	1910	do	do
165907	do	A. S. & G. Co. No. 27.	144	144	1	1913	Fairfield, Md.	Baltimore, Md.
165908	do	A. S. & G. Co. No. 28.	96	96	1	1912	Baltimore, Md.	Do
165909	do	A. S. & G. Co. No. 29.	97	97	1	1912	do	Do
165910	do	A. S. & G. Co. No. 30.	96	96	1	1912	do	Do
165911	do	A. S. & G. Co. No. 31.	96	96	1	1912	do	Do
165912	do	A. S. & G. Co. No. 32.	152	152	1	1913	Fairfield Md.	Do
165945	do	A. S. & G. Co. No. 33.	279	279	1	1912	do	Do
165913	do	A. S. & G. Co. No. 34.	85	85	1	1913	do	Do
165914	do	A. S. & G. Co. No. 35.	90	90	1	1914	do	Do
166839	do	A. S. & G. Co. No. 39.	181	181	1	1917	Baltimore, Md.	Norfolk, Va.
167004	do	A. S. & G. Co. No. 37.	190	190	1	1917	do	Baltimore, Md.
165915	do	A. S. & G. Co. No. 38.	60	60	1	1913	Fairfield, Md.	Do
167053	do	A. S. & G. Co. No. 39.	102	102	1	1917	Baltimore, Md.	Do
165916	do	A. S. & G. Co. No. 40.	199	199	1	1914	Fairfield, Md.	Do
166143	do	A. S. & G. Co. No. 41.	89	89	1	1915	Baltimore, Md.	Do
165917	do	A. S. & G. Co. No. 43.	84	84	1	1914	Fairfield, Md.	Do
165990	do	A. S. & G. Co. No. 44.	97	97	1	1914	do	Do
165918	do	A. S. & G. Co. No. 45.	121	121	1	1914	do	Do
165919	do	A. S. & G. Co. No. 46.	119	119	1	1914	do	Do
167076	do	A. S. & G. Co. No. 47.	185	185	0	1917	Baltimore, Md.	Do
165920	do	A. S. & G. Co. No. 48.	87	87	1	1914	Fairfield, Md.	Do
165921	do	A. S. & G. Co. No. 49.	85	85	1	1914	do	Do
165922	do	A. S. & G. Co. No. 50.	90	90	1	1915	do	Do
165923	do	A. S. & G. Co. No. 58.	115	115	1	1914	do	Do
165924	do	A. S. & G. Co. No. 57.	114	114	1	1914	do	Do
165925	do	A. S. & G. Co. No. 58.	208	208	1	1914	do	Do
167228	do	A. S. & G. Co. No. 59.	262	262	1	1918	do	Do
165926	do	A. S. & G. Co. No. 60.	231	231	1	1913	do	Do
165927	do	A. S. & G. Co. No. 62.	115	115	1	1913	do	Do
165928	do	A. S. & G. Co. No. 63.	246	246	1	1913	Baltimore, Md.	Do
165929	do	A. S. & G. Co. No. 61.	246	246	1	1913	do	Do
165930	do	A. S. & G. Co. No. 65.	239	239	1	1913	Fairfield, Md.	Do
165931	do	A. S. & G. Co. No. 67.	73	73	1	1914	do	Do
167221	do	A. S. & G. Co. No. 69.	186	186	1	1918	Baltimore, Md.	Do
167175	do	A. S. & G. Co. No. 70.	186	186	1	1918	do	Do
165938	do	A. S. P. No. 1.	21	21	0	1915	Anacortes, Wash.	Seattle, Wash.
165939	do	A. S. P. No. 2.	21	21	0	1915	do	Do
167129	Barge	A. Sidney Davison.	500	492	1	1917	Kingston, N. Y.	New York, N. Y.
164738	Scow	A. T. Co. No. 1.	25	25	0	1912	Seattle, Wash.	Portland, Oreg.
165242	do	A. T. Co. No. 2.	20	20	0	1912	Gambler Bay, Alaska	Do
42860	do	A. T. B. Co. No. 1.	109	109	0	1901	Everett, Wash.	Port Townsend, Wash.
164321	do	A. T. B. Co. No. 1.	50	59	0	1910	Aberdeen, Wash.	Seattle, Wash.
162897	do	A. T. B. Co. No. 2.	106	106	0	1906	Seattle, Wash.	Port Townsend, Wash.
55074	do	A. T. B. Co. No. 3.	101	101	0	1900	Ballard, Wash.	Do
55030	do	A. T. B. Co. No. 4.	70	70	0	1899	Seattle, Wash.	Do
163069	do	A. T. B. Co. No. 5.	149	149	0	1907	Everett, Wash.	Do
163561	do	A. T. B. Co. No. 6.	78	78	0	1908	do	Do
163562	do	A. T. B. Co. No. 7.	60	60	0	1908	do	Do
164074	do	A. T. B. Co. No. 8.	205	205	0	1910	do	Do
163107	do	A. T. B. Co. No. 9.	138	138	0	1907	Port Hadlock, Wash.	Do
165282	do	A. T. B. Co. No. 10.	240	210	0	1913	Fairhaven, Calif.	Do
168304	do	A. T. B. Co. No. 13.	220	220	0	1920	Seattle, Wash.	Seattle, Wash.
165283	do	A. U. S.	0	0	0	1913	Anacortes, Wash.	Do
167635	Barge	A. W. THOMPSON.	2,279	2,125	10	1902	West Bay City, Mich.	New York, N. Y.
30131	do	A and D No. 1.	28	28	0	1897	Seattle, Wash.	Seattle, Wash.
30132	do	A and D No. 2.	28	28	0	1897	do	Juneau, Alaska.
30191	do	A and D No. 3.	16	16	1	1899	Anacortes, Wash.	Do
30192	Scow	A and D No. 4.	17	17	0	1899	do	Seattle, Wash.
30194	do	A and D No. 6.	17	17	0	1899	do	Do
30195	do	A and D No. 7.	17	17	0	1899	do	Do
30310	do	A and D No. 10.	7	7	0	1903	Fairhaven, Wash.	Do
64305	do	A & D No. 15.	20	20	0	1912	Bellugham, Wash.	Do
164800	do	A & D No. 10.	20	20	0	1912	do	Do
164840	do	A and D No. 17.	20	20	0	1912	do	Do
164841	do	A & D No. 18.	20	20	0	1912	do	Do
165393	do	A & D No. 19.	20	20	0	1913	do	Do
165401	do	A & D No. 20.	20	20	0	1913	do	Do
166084	Barge	Abbott Coffin.	68	68	1	1882	Hoston, Mass.	Gloucester, Mass.
165841	do	Abenroth Bros.	323	323	1	1914	Brooklyn, N. Y.	New York, N. Y.
164776	Scow	Aberdon.	280	280	0	1912	Hoquiam, Wash.	Seattle, Wash.
168228	Barge	Aberdon.	5	5	1	1920	Clarendon, Ark.	St. Louis, Mo.
167178	do	Absecow.	914	888	1	1918	Elkton, Md.	Philadelphia, Pa.
161154	Scow	Acmo.	370	357	8	1911	Duluth, Minn.	Duluth, Minn.
165981	do	Acmo.	108	108	4	1913	Warrroad, Minn.	Do

1 Formerly scow Howdy.
 2 Formerly scow Stimson No. 2.

3 Formerly scow Queen City No. 1.
 4 Formerly scow I. F. Co. No. 2.

† Concrete.

UNRIGGED MERCHANT VESSELS OF THE UNITED STATES—Continued.

Official No.	Class.	Name of vessel.	Gross tonnage.	Net tonnage.	Crew.	When built.	Where built.	Home port (where permanent document issues).
30130	Scow	Ada	7	7	0	1896	Anacortes, Wash.	Seattle, Wash.
186168	Barge	Ada	143	143	1	1898	Brooklyn, N. Y.	New York, N. Y.
30245	do	Ada A	141	141	1	1900	do	Do.
42181	do	Addo	177	168	5	1863	Malden, N. Y.	Do.
29357	do	Addle and Carrio	179	108	1	1884	City Island, N. Y.	New London, Conn.
163399	do	Adelaldo	425	425	0	1907	Kingston, N. Y.	New York, N. Y.
29073	Scow	Adelo	116	116	2	1887	Brooklyn, N. Y.	Do.
164137	Barge	ADOLF	857	829	2	1910	Manitowoc, Wis.	Buffalo, N. Y.
30186	Canal boat	Adelphi	111	99	0	1899	Watervliet, N. Y.	Albany, N. Y.
30212	Barge	Admiral	357	357	6	1900	Brooklyn, N. Y.	New London, Conn.
18215	do	Admiral Murray	247	247	1	1920	Cohoes, N. Y.	Albany, N. Y.
165819	do	Admiral Sims	378	378	1	1913	Kingston, N. Y.	Boston, Mass.
162673	do	Advance	351	351	1	1905	Brooklyn, N. Y.	New York, N. Y.
105463	House boat	Agnes	30	28	0	1871	New York, N. Y.	New London, Conn.
163925	Canal boat	Agnes Egan	124	117	1	1909	Whitehall, N. Y.	Albany, N. Y.
164167	Barge	Agnes Illekey	132	125	1	1909	Watervliet, New York	New York, N. Y.
165690	do	Agnes Howard	582	582	1	1914	Kingston, N. Y.	Do.
163667	do	Agnes A. McNally	445	445	3	1908	Elkton, Md.	Philadelphia, Pa.
168375	do	Agnes R. Murray	233	233	1	1922	Kingston, N. Y.	Albany, N. Y.
167225	do	Agnes S. Hines	234	221	1	1918	do	Do.
162703	Scow	Ajax	242	160	6	1906	Hartford, Conn.	Hartford, Conn.
163560	do	Ajax	384	394	6	1909	Superior, Wis.	Duluth, Minn.
165634	do	Ajax	273	273	1	1914	Sault Ste. Marie, Mich.	Port Huron, Mich.
30054	Barge	Akron	132	92	2	1897	Baltimore, Md.	Baltimore, Md.
106538	do	Alaska	39	39	0	1888	San Francisco, Calif.	Wrangell, Alaska.
162202	Scow	Askanan	9	0	0	1904	Seattle, Wash.	Seattle, Wash.
164366	Barge	Albany	166	166	1	1907	Kingston, N. Y.	New York, N. Y.
166850	do	Albany	634	634	4	1916	Wilmington, Del.	Do.
30281	do	Albemarle	419	388	1	1902	Millford, Del.	Philadelphia, Pa.
167351	do	Albert R.	328	328	1	1918	Rondout, N. Y.	New York, N. Y.
166063	Canal boat	Albert Collins	113	99	1	1896	North Bay, N. Y.	Rouses Point, N. Y.
168320	Barge	Albert Ruyter	454	454	1	1906	Perth Amboy, N. J.	New York, N. Y.
168314	do	Albert A. Wray	403	403	1	1907	Brooklyn, N. Y.	Do.
164192	Canal boat	Albert C. Hall	103	98	1	1910	Waterford, N. Y.	Albany, N. Y.
163358	do	Albert G. Robert	103	98	1	1907	Champlain, N. Y.	Rouses Point, N. Y.
30168	do	Albert F. Jordan	107	99	1	1898	Whitehall, N. Y.	Albany, N. Y.
165751	do	Albert J. Graves	102	92	1	1895	Tonawanda, N. Y.	Rouses Point, N. Y.
165636	Barge	ALBERT L. TROMBLEY	70	70	0	1913	Wyandotte, Mich.	Detroit, Mich.
163965	do	Aleo	30	30	1	1909	Palacios, Tex.	Port Lavaca, Tex.
166166	do	Alden	318	303	1	1916	Gildersleeve, Conn.	New York, N. Y.
103597	Canal boat	Aldon Roberis, Jr.	103	96	1	1902	Northumberland, N. Y.	Albany, N. Y.
164842	Barge	ALBERT	107	107	2	1912	Buffalo, N. Y.	Buffalo, N. Y.
30087	Canal boat	Alexander Hortrand	101	95	1	1897	Champlain, N. Y.	New York, N. Y.
30201	Barge	ALEXANDER MAITLAND	3,351	2,098	10	1902	Buffalo, N. Y.	Cleveland, Ohio.
30288	do	Alex. J. Olsson	431	431	1	1901	Elkton, Md.	Philadelphia, Pa.
167425	do	Alfred Stogling	346	346	1	1914	Rockland Lake, N. Y.	New York, N. Y.
163287	Dredge	ALFRED E. HUNT	510	510	20	1907	Port Huron, Mich.	Ogdensburg, N. Y.
167350	Barge	Alfred E. Smith	241	229	1	1918	Athens, N. Y.	New York, N. Y.
167980	do	Alfred F. Little	219	219	1	(S)	(S)	Do.
163424	do	Algiers	500	500	1	1907	Perth Amboy, N. J.	Do.
168429	do	Algona	251	254	1	1917	Solomons Island, Md.	Do.
30300	do	Allico	292	292	1	1901	Sloightsburg, N. Y.	Do.
166237	do	Allico	250	250	2	1904	Wilmington, Del.	Salom, Mass.
167700	do	Allico	379	379	1	1920	Suffolk, Va.	New York, N. Y.
167149	Canal boat	Allico Foster	380	380	0	1917	South Rondout, N. Y.	Do.
165404	do	Allico Killan	107	100	1	1913	Rondout, N. Y.	Do.
162607	Barge	Allico Tague	354	354	1	1905	do	Do.
166751	do	Allico Thompson	247	240	1	1917	Cohoes, N. Y.	Albany, N. Y.
30240	Dredge	Allico Vivian	710	710	15	1898	Islip, N. Y.	Duluth, Minn.
163460	Barge	Allice C. Fields	403	403	0	1908	South Rondout, N. Y.	New York, N. Y.
167589	do	Allice E. Brodie	248	232	1	1919	Watervliet, N. Y.	Albany, N. Y.
163111	Scow	Aligator	14	14	0	1907	Bellingham, Wash.	Port Townsend, Wash.
167804	do	Allak No. 1	46	46	1	1920	Seattle, Wash.	Seattle, Wash.
167807	do	Allak No. 2	33	33	1	1920	do	Do.
162037	Barge	Allegheony	237	175	2	1903	Baltimore, Md.	Baltimore, Md.
167110	do	Allegheony	014	888	2	1917	Chesapeake City, Md.	Philadelphia, Pa.
167243	do	Allen Ferry	5	5	1	1912	Datoaville, Ark.	St. Louis, Mo.
168032	do	Allen's Ferry	6	6	1	1922	Fulton, Ark.	St. Louis, Mo.
163530	Canal boat	Alonzo D. Generous	104	98	1	1903	Whitehall, N. Y.	Albany, N. Y.
30270	Barge	Alpine	311	200	2	1901	Baltimore, Md.	Baltimore, Md.
166224	Scow	Al Schofield No. 1	158	158	0	1916	Seattle, Wash.	Port Angeles, Wash.
208532	do	Alsok	31	31	0	1911	do	Seattle, Wash.
167041	House boat	Amaryllis	216	216	0	1920	Alexandria Bay, N. Y.	New York, N. Y.
1074	Barge	Amolla	696	696	5	1870	Cooe Bay, Oreg.	Seattle, Wash.
107433	do	AMERICAN (tanker)	830	753	9	1898	New York, N. Y.	Baltimore, Md.

1 Formerly barge Harvest Home.
 2 Formerly barge Anna H. Costello.
 3 Formerly barge (a Monk Bros.
 4 Formerly barge (b A. M. Wettonberg, Jr.

5 Formerly barge E. R. Tattall.
 6 Formerly barge Flora May Lepino.
 7 Formerly canal boat Magdalena Miller.
 † Composite.

1 Formerly (a St. S. America.
 2 (b Italian st. S. America.
 † Rebuilt, 1915.
 ‡ Unknown.

UNRIGGED MERCHANT VESSELS OF THE UNITED STATES—Continued.

Official No.	Class.	Name of vessel.	Gross tonnage.	Net tonnage.	Crew.	When built.	Where built.	Home port (where permanent document issued).
168567	Scow	AMERICAN	95	95	1	1923	Buffalo, N. Y.	Buffalo, N. Y.
80095	Barge	Americus	170	130	4	1898	Noank, Conn.	New Haven, Conn.
162068	Canal boat	Ainos Yell	103	98	1	1903	Fort Ann, N. Y.	Albany, N. Y.
165767	do	Amos J. Senecal	130	112	1	1914	Champlain, N. Y.	Rouses Point, N. Y.
30267	Barge	Amy R. Mack	256	251	0	1901	Perth Amboy, N. J.	New York, N. Y.
162300	do	Anacorda	152	152	1	1900	do	do
163529	Scow	Anacortes No. 1	10	10	0	1906	Anacortes, Wash.	Port Townsend, Wash.
163933	do	Anacortes No. 2	25	25	0	1909	do	Seattle, Wash.
163934	do	Anacortes No. 3	25	25	0	1909	do	do
168467	Barge	Anderson	297	297	1	1922	Kingston, N. Y.	New York, N. Y.
163829	Scow	Andrew	383	333	1	1908	Sturgeon Bay, Wis.	Milwaukee, Wis.
166528	Barge	Andrew	316	310	C	1916	Gildersleeve, Conn.	Philadelphia, Pa.
166628	do	Andrew Bros	858	353	1	1913	Rockland Lake, N. Y.	New York, N. Y.
30292	do	Andrew Ferris	211	211	1	1902	Eddyville, N. Y.	do
165770	do	Andrew J. O'Brien	382	371	1	1914	Athens, N. Y.	do
30069	do	Angelo	225	225	1	1895	Port Richmond, N. Y.	do
162510	Canal boat	Angelus	104	98	1	1905	Whitchall, N. Y.	Albany, N. Y.
167688	Barge	Angola	628	628	2	1906	Ambridge, Pa.	New Orleans, La.
162603	Canal boat	Anita	262	262	1	1905	Morgan City, La.	Houston, Tex.
166396	Barge	Anita Nowlin	25	25	3	1912	Tyrone, Ky.	Louisville, Ky.
164386	Scow	Ann	7	7	0	1911	Seattle, Wash.	Port Townsend, Wash.
30204	Barge	Anna	284	271	0	1890	Gildersleeve, Conn.	New York, N. Y.
166155	do	Anna	169	169	0	1903	Brooklyn, N. Y.	do
167496	do	Anna	288	288	1	1899	do	do
164198	Canal boat	Anna Egan	106	99	1	1910	Rondout, N. Y.	Rouses Point, N. Y.
163600	Barge	Anna Gannon	387	387	1	1908	Tottenville, N. Y.	New York, N. Y.
168001	do	Anna Mao	162	162	1	1899	Tonawanda, N. Y.	Albany, N. Y.
163132	do	Anna Murphy	284	284	1	1907	South Rondout, N. Y.	New York, N. Y.
162077	do	Anna O'Boyle	351	351	1	1903	do	do
168536	do	Anna O'Boyle	2,200	2,200	2	1919	Baltimore, Md.	do
168935	do	Anna O'Connor	447	447	1	1923	Kingston, N. Y.	Albany, N. Y.
165674	do	Anna R.	314	314	1	1913	do	New York, N. Y.
162354	Canal boat	Anna B. Martin	105	99	1	1904	Watervliet, N. Y.	Albany, N. Y.
166985	do	Anna E. Murray	117	113	1	1912	Sohylerville, N. Y.	do
164906	do	Anna M. Dalton	106	99	1	1912	Rondout, N. Y.	do
162376	Barge	Anna M. Fahy	315	315	0	1903	Kingston, N. Y.	New York, N. Y.
162387	do	Anna M. McNally	424	424	1	1905	Elkton, Md.	Wilmington, Del.
162038	do	Anna S. Carroll	310	310	0	1903	Kingston, N. Y.	New York, N. Y.
163604	do	Annette	18	18	1	1906	Port Neches, Tex.	Port Arthur, Tex.
165995	Scow	Annie	48	48	0	1915	La Conner, Wash.	Seattle, Wash.
163423	Barge	Annie B.	200	200	1	1901	Brooklyn, N. Y.	New York, N. Y.
162031	Canal boat	Annie Gannon	101	96	1	1892	Whitchall, N. Y.	Rouses Point, N. Y.
166241	Barge	ANNIE JANE	13	13	0	1916	Knoxville, Tenn.	Chattanooga, Tenn.
30213	Canal boat	Annie Murphy	104	99	1	1900	Whitehall, N. Y.	Albany, N. Y.
162390	do	Annie P. Embroy	431	431	1	1905	Elkton, Md.	Baltimore, Md.
162512	do	Annie L. Ward	100	99	1	1905	Whitehall, N. Y.	Albany, N. Y.
168033	Barge	Annie M. Howard	241	241	1	1920	Athens, N. Y.	do
166314	Canal boat	Anson	316	310	0	1916	Gildersleeve, Conn.	Hartford, Conn.
166145	Barge	Anthony McCue	485	485	0	1914	Kingston, N. Y.	New York, N. Y.
61137	do	Antietam	375	375	2	1890	Elkton, Md.	Philadelphia, Pa.
162742	do	Antietam	230	230	2	1900	Port Richmond, N. Y.	Baltimore, Md.
168218	do	Anvik	198	198	1	1907	Seattle, Wash.	Eagle, Alaska
168040	do	APACHE	123	123	0	1916	Ambridge, Pa.	Port Arthur, Tex.
168434	do	Arco No. 1	1,043	957	2	1920	Nashville, Tenn.	Houston, Tex.
163256	Scow	Apex No. 1	16	16	0	1907	Anacortes, Wash.	Port Townsend, Wash.
163760	do	Apex No. 3	7	7	1	1909	do	do
163800	do	Apex No. 4	5	5	0	1909	do	do
163801	do	Apex No. 5	5	5	0	1909	do	do
164628	do	Apex No. 6	26	26	0	1911	Bellingham, Wash.	do
164629	do	Apex No. 7	26	26	0	1911	do	do
165205	do	Apex No. 8	32	32	0	1913	Anacortes, Wash.	do
169658	do	Apex No. 8	32	32	0	1923	Seattle, Wash.	Seattle, Wash.
165273	do	Apex No. 9	32	32	0	1913	Anacortes, Wash.	Port Townsend, Wash.
165336	do	Apex No. 10	32	32	0	1913	do	do
165096	do	Apex No. 11	8	8	0	1913	do	do
165377	do	Apex No. 12	5	5	0	1913	do	do
165378	do	Apex No. 13	5	5	0	1913	do	do
165379	do	Apex No. 14	5	5	0	1913	do	do
166708	do	Apex No. 15	5	5	0	1913	do	do
166737	do	Apex No. 16	12	12	0	1917	do	Seattle, Wash.
166916	do	Apex No. 17	44	44	0	1917	do	do
166917	do	Apex No. 18	32	32	0	1917	do	do
166923	do	Apex No. 19	32	32	0	1917	do	do
166924	do	Apex No. 20	32	32	0	1917	do	do
34440	Barge	Appomattox	298	298	1	1894	Elkton, Md.	Philadelphia, Pa.
29812	Scow	April	130	131	2	1874	Brooklyn, N. Y.	New York, N. Y.
30263	Barge	Araby	144	120	2	1901	Port Richmond, N. Y.	Baltimore, Md.

1 Formerly barge Villanova.

2 Formerly barge Nashville.

3 Formerly barge Confidence.

† Rebuilt 1909.

‡ Rebuilt, 1902.

UNRIGGED MERCHANT VESSELS OF THE UNITED STATES—Continued.

Official No.	Class.	Name of vessel.	Gross tonnage	Net tonnage.	Crew.	When built.	Where built.	Home port (where permanent document issues).
162521	House boat	Arcadia	116	116	2	1005	Tottenville, N. Y.	New York, N. Y.
30307	Barge	Archibald McNeill, Jr.	431	431	1	1903	Rondout, N. Y.	Do.
167651	do.	Argonne	328	328	1	1919	New Bern, N. C.	Do.
53305	Scow	Arizona	129	129	1	1900	Perth Amboy, N. J.	Do.
162850	Barge	Arizona	923	923	1	1906	Winslow, Wash.	St. Michael, Alaska.
165458	do.	Arizona	245	245	1	1913	Brooklyn, N. Y.	New York, N. Y.
163157	do.	Ark.	53	53	0	1900	Alexandria Bay, N. Y.	Ogdensburg, N. Y.
167130	Scow	Arnold No. 1	17	17	0	1917	Seattle, Wash.	Seattle, Wash.
105376	do.	Arrow	41	41	1	1874	Rye, N. Y.	Philadelphia, Pa.
105940	Barge	Arrow	31	31	1	1879	Oshkosh, Wis.	Milwaukee, Wis.
168502	do.	Arthur C.	305	305	1	1916	Kingston, N. Y.	New York, N. Y.
164021	do.	Arthur H.	331	331	1	1910	Perth Amboy, N. J.	Do.
165019	Canal boat	Arthur McMullen	104	95	1	1895	Smilth Basin, N. Y.	Rouses Point, N. Y.
163248	Barge	Arthur Rust	360	360	0	1907	Winslow, Wash.	Seattle, Wash.
30243	Canal boat	Arthur A. Senecal	104	99	0	1900	Champlain, N. Y.	New York, N. Y.
167575	Barge	Arthur J. Littlejohn	451	444	1	1919	Athens, N. Y.	Albany, N. Y.
168493	do.	Arthur L. Haber	420	420	0	1916	Kingston, N. Y.	New York, N. Y.
168220	Canal boat	Arthur W. Knight	145	145	1	1909	Tonawanda, N. Y.	Albany, N. Y.
30151	do.	Arthur and Eddio	110	104	0	1893	Whitehall, N. Y.	Rouses Point, N. Y.
162993	Barge	Arthur & Mildred	357	357	1	1903	Rondout, N. Y.	New York, N. Y.
167494	do.	Asonath	301	301	1	1899	Brooklyn, N. Y.	Do.
30219	do.	Ash	141	141	1	1900	Portsmouth, Va.	Norfolk, Va.
168534	do.	Ashland	451	451	1	1922	Brooklyn, N. Y.	New York, N. Y.
167722	Scow	Astron	247	247	1	1914	Newport News, Va.	Buffalo, N. Y.
163386	Barge	Astoria	480	480	0	1907	South Rondout, N. Y.	New York, N. Y.
30076	do.	Athens	153	153	2	1896	Athens, N. Y.	Do.
163486	do.	Atlanta	172	172	1	1907	Kingston, N. Y.	Do.
162960	do.	Atlas	392	392	1	1903	Elkton, Md.	Philadelphia, Pa.
164680	Scow	Atlas	209	209	1	1904	New London, Conn.	New London, Conn.
168292	do.	Atlas	474	474	1	1901	Buffalo, N. Y.	Buffalo, N. Y.
1027	Barge	Atmosphere	275	261	3	1863	Milan, Ohio	Port Huron, Mich.
162422	Canal boat	Aubrey E. Meyer	104	98	1	1905	Whitehall, N. Y.	Rouses Point, N. Y.
3076	Barge	Auburn	1,165	1,152	2	1878	Cleveland, Ohio	Marquette, Mich.
163341	do.	August	155	155	2	1907	Brooklyn, N. Y.	New York, N. Y.
163467	do.	Augusta	191	191	1	1907	Kingston, N. Y.	Do.
168000	do.	Augusta R.	303	303	0	1914	Rondout, N. Y.	Do.
30207	do.	Auguste	185	185	1	1899	Brooklyn, N. Y.	Do.
168580	do.	Augustine O'Connor	447	447	1	1916	Rondout, N. Y.	Albany, N. Y.
164682	Canal boat	Augustus Regner	100	99	1	1911	do.	Do.
168105	Scow	Auk Harbor No. 1	20	20	0	1910	Auk Harbor, Alaska	Juneau, Alaska.
168106	do.	Auk Harbor No. 2	28	28	0	1910	do.	Do.
162008	Canal boat	Aurora	102	97	1	1903	Champlain, N. Y.	Rouses Point, N. Y.
165183	Barge	Austlin	175	175	1	1913	Brooklyn, N. Y.	New York, N. Y.
166456	do.	Austlin	245	245	1	1916	Rondout, N. Y.	Do.
166391	Canal boat	Austin L. Tucker	111	105	1	1916	do.	Albany, N. Y.
166764	Barge	Auto	8	8	1	1917	McGregor, Iowa	Dubuque, Iowa.
168027	Scow	AVICK	201	201	2	1914	Newport News, Va.	Buffalo, N. Y.
168164	do.	Azalea	6	6	0	1921	Anacortes, Wash.	Seattle, Wash.
B.								
165985	Scow	B.	203	203	1	1910	Baltimore, Md.	Baltimore, Md.
164945	do.	B. 1.	433	433	1	1906	Buffalo, N. Y.	Buffalo, N. Y.
166684	do.	B. 1.	206	206	1	1917	Baltimore, Md.	Baltimore, Md.
164946	do.	B. 2.	433	433	1	1906	Buffalo, N. Y.	Buffalo, N. Y.
166706	do.	B. 2.	206	206	1	1917	Baltimore, Md.	Baltimore, Md.
166729	do.	B. 3.	211	206	1	1917	do.	Do.
164934	do.	B. 4.	315	315	1	1908	Buffalo, N. Y.	Buffalo, N. Y.
168803	do.	B. 4.	211	206	1	1917	Baltimore, Md.	Baltimore, Md.
167560	do.	B. 5.	224	224	1	1919	do.	Do.
165001	do.	B. 6.	30	30	1	1906	Buffalo, N. Y.	Buffalo, N. Y.
167839	do.	B. 6	228	223	1	1910	Baltimore, Md.	Baltimore, Md.
31714	do.	B. B.	24	24	0	1902	Whatcom, Wash.	Juneau, Alaska.
163510	do.	B. Redcan	372	372	1	1907	Kingston, N. Y.	New York, N. Y.
162514	Barge	B. Weer	122	122	0	1905	Buffalo, N. Y.	Detroit, Mich.
167377	do.	B. A. Murray	253	246	1	1918	Cohoes, N. Y.	Albany, N. Y.
31730	Barge	B. C. Hendrickson	218	218	1	1902	Rondout, N. Y.	New York, N. Y.
165410	Scow	B. C. Co. 3	12	12	0	1913	Seattle, Wash.	Seattle, Wash.
165420	do.	B. C. Co. 4	12	12	0	1913	do.	Do.
31560	do.	B. C. Co. No. 40	291	291	1	1890	Hoboken, N. J.	New York, N. Y.
31567	do.	B. C. Co. No. 47	322	322	1	1890	do.	Do.
31574	Barge	B. C. Co. No. 48	213	213	1	1897	Brooklyn, N. Y.	Do.
164149	Canal boat	B. J. & B. E. Hanley	100	99	1	1911	Rondout, N. Y.	Albany, N. Y.
162071	Scow	B. D. Brown	144	144	0	1903	Seattle, Wash.	Seattle, Wash.
31599	do.	B. No. 5	63	63	1	1882	Sault Ste. Marie, Mich.	Duluth, Minn.
31611	do.	B. No. 19	169	169	1	1899	West Superior, Wis.	Do.
31612	do.	B. No. 20	167	167	1	1899	do.	Do.

1 Formerly barge Old Dominion.

2 Formerly barge Blms.

3 Formerly barge M. T. & T. Co. No. 1.

† Rebuilt, 1920.

‡ Steel.

UNRIGGED MERCHANT VESSELS OF THE UNITED STATES—Continued.

Official No.	Class.	Name of vessel.	Gross tonnage.	Net tonnage.	Crew.	When built.	Where built.	Home port (where permanent document issues).
31637	Scow	B. No. 21	398	398	1	1900	West Superior, Wis.	Duluth, Minn.
31685	do	B. No. 22	399	399	1	1901	do	Do.
31637	do	B. O. No. 3	19	19	0	1900	Blaine, Wash.	Port Townsend, Wash.
31658	do	B. O. No. 4	19	19	0	1900	do	Do.
31659	do	B. O. No. 5	16	16	0	1900	do	Do.
31660	do	B. O. No. 6	16	16	0	1900	do	Do.
31661	do	B. O. No. 7	9	9	0	1900	do	Do.
31662	do	B. O. No. 8	9	9	0	1900	do	Do.
31663	do	B. O. No. 9	9	9	0	1900	do	Do.
31664	do	B. O. No. 10	9	9	0	1900	do	Do.
164702	do	B. O. Co. No. 1	6	6	0	1907	Olympia, Wash.	Tacoma, Wash.
164703	do	B. O. Co. No. 2	6	6	0	1910	do	Do.
164773	do	B. O. Co. No. 3	7	7	0	1904	do	Do.
166034	do	B. P. Co. No. 1	26	26	1	1915	Hellingham, Wash.	Seattle, Wash.
166382	Barge	B. P. Co. No. 1	24	24	0	1916	Ketchikan, Alaska	Ketchikan, Alaska.
166230	Scow	H. S. P. Co. No. 1	18	18	0	1916	Seattle, Wash.	Seattle, Wash.
166231	do	H. S. P. Co. No. 2	12	12	0	1916	do	Do.
167601	do	H. P. Co. No. 2	23	23	1	1919	Ketchikan, Alaska	Ketchikan, Alaska.
166816	do	B. & A. No. 1	79	79	0	1911	Seattle, Wash.	Seattle, Wash.
31720	do	B. & F.	18	18	0	1902	Beach, Wash.	Port Townsend, Wash.
31717	do	B. & O. No. 1	30	30	0	1902	Anacortes, Wash.	Seattle, Wash.
31718	do	B. & O. No. 2	30	30	0	1902	do	Do.
163453	Barge	Baby Blue	463	463	1	1917	South Rondout, N. Y.	New York, N. Y.
63266	do	HABOER (tanker)	1,296	1,218	6	1891	Superior, Wis.	Do.
164259	Scow	Badger	11	11	0	1910	Quadra, Alaska	Seattle, Wash.
167576	Barge	Bagnell Ferry	11	11	1	1918	Bagnell, Mo.	St. Louis, Mo.
107911	do	Bahamia	160	160	2	1920	Tarrytown, N. Y.	New York, N. Y.
31727	do	Balley	349	349	1	1896	Elkton, Md.	Philadelphia, Pa.
165757	Scow	Bullard Marine Ry. (Inc.) No. 1	38	38	0	1914	Seattle, Wash.	Seattle, Wash.
31444	Barge	Balloon	327	311	0	1881	Perth Amboy, N. J.	New York, N. Y.
162323	do	Baltic	319	319	0	1904	Eddyville, N. Y.	Do.
31726	do	Baltimore	369	369	2	1900	Elkton, Md.	Wilmington, Del.
31620	do	Bangor	166	119	1	1900	Brooklyn, N. Y.	New York, N. Y.
31694	Scow	Barge No. 1	94	94	0	1901	Seattle, Wash.	Seattle, Wash.
31696	do	Barge No. 2	250	250	0	1901	do	Do.
164207	Barge	Barge No. 2	82	82	1	1909	Ortonville, Minn.	St. Paul, Minn.
31695	Scow	Barge No. 3	96	96	0	1901	Seattle, Wash.	Seattle, Wash.
167656	Barge	Barge No. 3	90	90	2	1910	Brown Valley, Minn.	St. Paul, Minn.
31699	Scow	Barge No. 4	94	94	0	1901	Seattle, Wash.	Seattle, Wash.
31701	do	Barge No. 5	65	65	0	1901	do	Do.
31702	do	Barge No. 6	65	65	0	1901	do	Do.
81704	do	Barge No. 7	166	166	0	1901	do	Do.
167950	Barge	Barge 10	238	238	1	1909	Clyde, N. Y.	New York, N. Y.
167578	do	Barnegat	914	888	3	1919	Elkton, Md.	Philadelphia, Pa.
163418	do	Bartley Bros.	203	203	1	1901	Brooklyn, N. Y.	New York, N. Y.
166746	do	Bartow	148	148	1	1913	Rondout, N. Y.	Do.
167395	do	Batesville	9	9	1	1918	Batesville, Ark.	St. Louis, Mo.
166603	do	Baxter	102	102	1	1918	do	New York, N. Y.
163012	do	Dayton	2,236	2,236	2	1910	Anacortes, Wash.	Seattle, Wash.
167210	do	Bay Ferry	5	5	1	1918	Augusta, Ark.	St. Louis, Mo.
167251	do	Bay Ferry	9	9	1	1918	Parkin, Ark.	Do.
168401	do	Bay Ridge	372	372	1	1907	Kingston, N. Y.	New York, N. Y.
167925	do	Beacon Barge No. 1 Boston	373	373	0	1920	Brooklyn, N. Y.	Do.
168123	do	Beacon Barge No. 2	504	504	2	1921	Newburgh, N. Y.	Boston, Mass.
31593	do	Bea	289	289	0	1898	Dutch Harbor, Alaska	St. Michael, Alaska.
168156	Scow	Beatrice	279	279	0	1922	Everett, Wash.	Seattle, Wash.
37527	Canal boat	Beatrice Sullivan	100	95	1	1889	Fort Ann, N. Y.	Philadelphia, Pa.
168508	Barge	BEATYVILLE	291	291	0	1922	Pittsburgh, Pa.	Louisville, Ky.
166284	do	BEAVER No. 7	630	630	0	1916	Ecorse, Mich.	Detroit, Mich.
163630	Scow	Beaubien No. 4	348	348	0	1903	Detroit, Mich.	Do.
163940	do	Beaubien No. 5	273	273	0	1903	do	Do.
163911	do	Beaubien No. 6	709	700	0	1904	do	Do.
167810	do	Beaubien No. 7	31	31	0	1907	do	Do.
163978	Barge	Beaupaire No. 1	31	31	0	1921	Hollingsham, Wash.	Portland, Oreg.
165442	do	Beaufort	445	445	1	1909	Elkton, Md.	Philadelphia, Pa.
166157	do	Beaumont	157	157	1	1913	Kingston, N. Y.	New York, N. Y.
162437	do	Beaumont	245	245	1	1916	Rondout, N. Y.	Do.
168283	Barge	BEAVER	701	701	1	1905	Winslow, Wash.	St. Michael, Alaska.
31630	Scow	BEAVER No. 1	351	313	2	1921	Chester, Pa.	Port Arthur, Tex.
31640	do	BEAVER No. 2	22	22	0	1900	Blaine, Wash.	Port Townsend, Wash.
31641	do	BEAVER No. 3	22	22	0	1900	do	Do.
31642	do	BEAVER No. 4	22	22	0	1900	do	Do.
31643	do	BEAVER No. 5	22	22	0	1900	do	Do.
31644	do	BEAVER No. 6	22	22	0	1900	do	Do.
31645	do	BEAVER No. 7	24	24	0	1900	do	Do.
31646	do	BEAVER No. 8	24	24	0	1900	do	Do.
167328	Barge	Bedouin	431	431	0	1917	South Rondout, N. Y.	New York, N. Y.

1 Formerly barge 110.

2 Formerly canal boat F. W. Stark.

UNRIGGED MERCHANT VESSELS OF THE UNITED STATES—Continued.

Official No.	Class.	Name of vessel.	Gross tonnage.	Net tonnage.	Crew.	When built.	Where built.	Home port (where permanent document issues).
31668	Scow	Bee No. 2	21	21	0	1900	Anacortes, Wash.	Port Townsend, Wash.
31672	do	Bee No. 4	21	21	0	1900	do	Do.
166552	Barge	Bollaro	311	311	1	1916	Brooklyn, N. Y.	Baltimore, Md.
166551	do	Bello F. Mesick	441	441	1	1916	South Rondout, N. Y.	New York, N. Y.
166710	do	Bellport	265	265	2	1917	Elizabethport, N. J.	Do.
166203	do	Belton	146	146	1	1913	Rondout, N. Y.	Do.
165428	do	Benela	232	225	1	1913	Brooklyn, N. Y.	Pensacola, Fla.
163524	Canal boat	Benj. H. Bascom	121	116	1	1908	Whitehall, N. Y.	Albany, N. Y.
31722	Barge	Bennle	259	225	1	1902	Wilmington, Del.	Philadelphia, Pa.
164930	do	BENNINGTON	913	824	0	1891	Chester, Pa.	San Francisco, Calif.
168437	do	Bergan	230	230	2	1889	Catskill, N. Y.	New York, N. Y.
31709	Scow	Bert	45	45	0	1901	Port Townsend, Wash.	Port Townsend, Wash.
164422	Barge	Bert	589	550	3	1910	Gullport, Miss.	Gullport, Miss.
164923	do	Bortell W. King	201	201	1	1901	Perth Amboy, N. J.	New York, N. Y.
167156	do	Bortha	339	339	0	1917	Norfolk, Va.	Do.
163223	Canal boat	Bertha Miner	105	99	1	1908	Sohylerville, N. Y.	Albany, N. Y.
163011	Barge	Bertha S. Grill	350	350	1	1895	South Rondout, N. Y.	New York, N. Y.
162690	do	Bossemer	151	104	2	1900	Baltimore, Md.	Baltimore, Md.
31596	do	Bossle	338	323	10	1899	Gilderleeve, Conn.	New York, N. Y.
166612	do	Bossle	300	300	1	1899	Brooklyn, N. Y.	Do.
167070	do	Bossle	8	8	1	(1)	Grafton, Ill.	St. Louis, Mo.
168219	Canal boat	Bossle	125	125	1	1921	Cohoes, N. Y.	Albany, N. Y.
166283	Barge	Bessie Dollar	38	38	1	1913	St. Paul, Minn.	St. Paul, Minn.
165617	do	Bessie Fahy	415	415	1	1912	South Rondout, N. Y.	New York, N. Y.
31500	Scow	Betsy	7	7	0	1896	Anacortes, Wash.	Seattle, Wash.
167945	Barge	Betty	512	512	1	1920	South Rondout, N. Y.	New York, N. Y.
168231	do	Betty	246	246	1	1921	Whitehall, N. Y.	Albany, N. Y.
167261	do	Betty E. Egan	240	228	1	1915	Kingston, N. Y.	Do.
168247	Canal boat	Bulah	125	125	1	1921	Cohoes, N. Y.	Do.
31724	Scow	Big Sandy	185	185	0	1902	Port Blakeley, Wash.	Seattle, Wash.
31023	do	Bill	13	13	0	1899	Anacortes, Wash.	Do.
162298	do	Bill	10	10	0	1904	Port Townsend, Wash.	Port Townsend, Wash.
164130	do	Bill	13	13	0	1910	Seattle, Wash.	Do.
162052	do	Bill Bailey	27	27	0	1903	Loring, Alaska	Ketchikan, Alaska.
166798	Barge	Bill Hughes	490	481	1	1917	Kingston, N. Y.	Albany, N. Y.
167001	Scow	Billy	23	23	0	1917	Sulzer, Alaska	Juneau, Alaska.
168000	Barge	Billy	608	608	1	1920	South Rondout, N. Y.	New York, N. Y.
167783	Scow	Billrite	172	172	0	1919	Tacoma, Wash.	Tacoma, Wash.
168377	do	Billstrong	206	206	0	1922	Lako Bay, Wash.	Do.
168101	do	Billwell	247	247	0	1922	do	Do.
165032	do	Bligo	14	14	0	1913	Hogulam, Wash.	Port Townsend, Wash.
162233	Canal boat	Bird S. Coler	103	98	1	1904	Chanuplain, N. Y.	Rouses Point, N. Y.
165570	Barge	Biscayno	473	473	1	1914	Elkton, Md.	Philadelphia, Pa.
168208	do	Blt	396	396	1	1902	Kingston, N. Y.	New York, N. Y.
168495	do	Blithco Transportation Co. No. 40	172	172	1	(1)	(1)	Do.
168490	do	Blithco Transportation Co. No. 60	253	253	1	(1)	(1)	Do.
160154	Scow	Black Hat	9	9	0	1915	Anacortes, Wash.	Seattle, Wash.
168037	do	Black Hawk	53	53	1	1920	Payment, Mich.	Marquette, Mich.
168105	Barge	Blair	10	10	3	1922	Loudon, Tenn.	Chattanooga, Tenn.
31580	Scow	Blakeley No. 1	255	255	1	1893	Port Blakeley, Wash.	Seattle, Wash.
31634	Canal boat	Blanche Howard	104	99	1	1899	Whitehall, N. Y.	Albany, N. Y.
165947	Barge	Bloomfield	483	483	0	1913	Perth Amboy, N. J.	New York, N. Y.
163671	do	Blue Band	463	463	1	1907	South Rondout, N. Y.	Do.
163312	do	Blue Beard	398	398	1	1907	do	Do.
162334	do	Blue Bell	401	401	1	1904	Rondout, N. Y.	Do.
31628	do	Blue Bird	249	249	1	1899	do	Do.
167987	do	Blue Bird	936	936	0	1900	Portland, Oreg.	Portland, Oreg.
162015	do	Blue Bonnett	522	522	1	1905	Rondout, N. Y.	New York, N. Y.
42853	do	Blue Boy	520	512	1	1901	Gilderleeve, Conn.	Do.
59582	do	Blue Cabin	397	384	1	1901	Perth Amboy, N. J.	Do.
163788	do	Blue Coat	440	436	1	1909	South Rondout, N. Y.	Do.
164282	do	Blue Crest	931	907	1	1910	Gilderleeve, Conn.	Do.
165825	do	Blue Diamond	524	524	1	1914	Kingston, N. Y.	Do.
163659	do	Blue Feather	608	688	1	1908	Gilderleeve, Conn.	Do.
163803	do	Blue Flower	331	331	1	1909	Perth Amboy, N. J.	Do.
160157	do	Blue Grl	435	423	1	1915	South Rondout, N. Y.	Do.
163017	do	Blue Gown	608	688	1	1908	Gilderleeve, Conn.	Do.
166698	do	Blue Granite	507	507	1	1917	Kingston, N. Y.	Do.
163760	do	Blue Haven	417	417	1	1909	South Rondout, N. Y.	Do.
168035	do	Blue Heron	553	553	1	1920	Kingston, N. Y.	Do.
164700	do	Blue Hummer	304	304	1	1911	South Rondout, N. Y.	Do.
167372	do	Blue Ink	522	522	1	1918	do	Do.
163605	do	Blue Jacket	503	503	1	1908	do	Do.
163360	do	Blue Jay	462	462	1	1907	do	Do.

1 Formerly barge
 2 Formerly barge
 3 Formerly barge
 4 Formerly barge

5 Formerly barge
 6 Formerly barge
 7 Formerly barge
 8 Formerly barge
 9 Formerly barge

10 Formerly barge
 11 Formerly barge
 12 Formerly barge
 13 Formerly barge
 14 Formerly barge

UNRIGGED MERCHANT VESSELS OF THE UNITED STATES—Continued.

Official No.	Class.	Name of vessel.	Gross tonnage.	Net tonnage.	Crew.	When built.	Where built.	Home port (where permanent document issues).
163441	Barge	Blue Jeans	593	578	1	1908	Gldersleeve, Conn.	New York, N. Y.
168015	do	Blue Knight	553	553	1	1920	Kingston, N. Y.	Do.
163303	do	Blue Line	594	579	0	1907	South Rondout, N. Y.	Do.
36912	do	Blue Moon	363	344	1	1899	do	Do.
162001	do	Blue Mountain	691	691	1	1903	Rondout, N. Y.	Do.
165815	do	Blue Oak	495	495	1	1914	do	Do.
46607	do	Blue Ocean	349	332	1	1902	Gldersleeve, Conn.	Do.
168041	do	Blue Peter	463	463	2	1920	Kingston, N. Y.	Do.
46583	do	Blue Point	300	300	1	1900	Rondout, N. Y.	Do.
164036	do	Blue Ribbon	423	423	1	1910	Perth Amboy, N. J.	Do.
162614	do	Blue Ridge	524	524	1	1905	Rondout, N. Y.	Do.
42736	Scow	Blue Rock	269	260	0	1893	Perth Amboy, N. J.	Do.
165807	Barge	Blue Seal	505	505	1	1914	Kingston, N. Y.	Do.
167114	do	Blue Signot	521	521	1	1917	do	Do.
59601	do	Blue Star	627	612	3	1902	Perth Amboy, N. J.	Do.
164693	do	Blue Streak	296	296	1	1911	South Rondout, N. Y.	Do.
165798	do	Blue Thistle	515	515	1	1914	Kingston, N. Y.	Do.
166106	do	Blue Water	480	480	1	1915	do	Do.
167921	do	Blue Whale	535	535	1	1920	Athens, N. Y.	Do.
163588	Scow	Bluff	25	25	0	1907	Nome, Alaska.	Nome, Alaska.
168046	Barge	Bluff City	14	14	1	1920	Crocketts Bluff, Ark.	St. Louis, Mo.
217654	do	Bluffton (T)	2,405	2,199	14	1919	Houston, Tex.	Galveston, Tex.
167469	do	Bob	593	593	1	1919	South Rondout, N. Y.	New York, N. Y.
168523	Scow	Bob	12	12	1	1922	Sault Ste. Marie, Mich.	Marquette, Mich.
163163	do	Bob Cook	224	202	4	1907	Duluth, Minn.	Milwaukee, Wis.
166849	Barge	Bob Hughes	432	432	1	1917	Brooklyn, N. Y.	New York, N. Y.
162045	do	Bobby Ho	379	371	1	1903	Pensacola, Fla.	Pensacola, Fla.
163100	Scow	Bolcom No. 1	94	94	0	1907	Ballard, Wash.	Seattle, Wash.
168426	do	Bolcom No. 1	111	111	0	1922	Seldovia, Alaska.	Juneau, Alaska.
163141	do	Bolcom No. 2	99	99	0	1907	Ballard, Wash.	Seattle, Wash.
168427	do	Bolcom No. 2	34	34	0	1922	Seldovia, Alaska.	Juneau, Alaska.
163512	do	Bolcom No. 3	28	28	0	1908	Seattle, Wash.	Seattle, Wash.
163708	do	Bolcom No. 4	105	105	0	1908	do	Do.
163756	do	Bolcom No. 5	104	104	0	1909	do	Port Townsend, Wash.
164468	do	Bolcom No. 6	120	120	0	1911	do	Seattle, Wash.
164469	do	Bolcom No. 7	120	120	0	1911	do	Do.
164611	do	Bolcom No. 8	63	63	0	1911	do	Do.
164641	do	Bolcom No. 9	112	112	0	1911	do	Do.
164669	do	Bolcom No. 10	116	116	0	1911	do	Do.
165556	do	Bolcom No. 12	193	193	0	1913	do	Do.
165583	do	Bolcom No. 13	156	156	0	1914	do	Do.
167360	do	Bolcom 14	57	57	0	1918	do	Do.
166204	Barge	Bonham	197	97	1	1913	Rondout, N. Y.	New York, N. Y.
3551	do	Bonita	73	73	2	1892	Detroit, Mich.	Milwaukee, Wis.
167780	Scow	Bonita	10	10	0	1919	Shelton, Wash.	Tacoma, Wash.
166731	do	Booth No. 1	20	20	0	1917	Seattle, Wash.	Seattle, Wash.
167174	do	Booth No. 2	17	17	0	1918	Port Ludlow, Wash.	Do.
165883	Barge	Bordentown	213	213	1	1915	Cramer Hill, N. J.	Philadelphia, Pa.
31407	do	Boston	115	109	1	1883	Brooklyn, N. Y.	New York, N. Y.
164307	do	Boston	104	104	1	1908	do	Do.
164354	do	Bowling Green	509	509	1	1921	Toltonville, N. Y.	Do.
31703	Scow	Howser	11	11	0	1901	Ballard, Wash.	Seattle, Wash.
31591	Barge	Boy	131	131	1	1886	Brooklyn, N. Y.	New York, N. Y.
3095	do	Boylston	568	514	4	1879	Bucksport, Me.	Boston, Mass.
167324	Scow	Boy Scout	39	39	1	1918	Tonawanda, N. Y.	Duffalo, N. Y.
102691	Barge	Bradlock	151	104	1	1906	Baltimore, Md.	Baltimore, Md.
102109	do	Brandywine	387	387	1	1902	Elkton, Md.	Philadelphia, Pa.
164117	Barge	Breton	450	450	1	1919	do	Do.
102712	Dredge	BRIAN BORU	348	296	8	1880	Toledo, Ohio	Buffalo, N. Y.
163051	Barge	Bridgeport	259	259	1	1907	Kingston, N. Y.	New York, N. Y.
164920	do	Bridgeport	239	239	1	1912	do	Do.
165286	do	Bright	6	6	1	1900	Bright, Tenn.	Chattanooga, Tenn.
31698	do	Bright Star	217	217	1	1901	Rondout, N. Y.	New York, N. Y.
162270	do	Brimstone	328	328	1	1904	Mariners Harbor, N. Y.	Do.
163384	do	Bristol	620	601	3	1907	Nonak, Conn.	Do.
63269	do	BRITANNIA	1,170	1,100	8	1891	West Superior, Wis.	Do.
31562	do	Broad Mountain	237	237	0	1891	South Rondout, N. Y.	Do.
160190	do	Broadway	439	439	0	1915	Rondout, N. Y.	Do.
69001	do	Bronx Barge Corporation No. 1	308	289	1	1898	Northpoint, Md.	Do.
31502	do	Brooklyn	154	147	1	1887	South Brooklyn, N. Y.	Do.

1 Formerly barge A. E. Mitchell.

2 Formerly barge Eya.

3 Formerly barge Julia.

4 Formerly barge Janet.

5 Formerly barge Jack T. Scully.

6 Formerly scow Henry Bell.

7 Formerly barge Helen Woods.

8 Formerly barge Thomas Moran, Jr.

9 Formerly barge Terrible.

10 Formerly barge Rose M. Feeney.

11 Formerly barge Mary Moran.

12 Formerly barge B. M. I. No. 1.

13 Formerly barge B. M. I. No. 2.

14 Formerly barge B. M. I. No. 3.

15 Formerly barge B. M. I. No. 4.

16 Formerly barge B. M. I. No. 5.

17 Formerly barge B. M. I. No. 6.

18 Formerly barge B. M. I. No. 7.

19 Formerly barge B. M. I. No. 8.

20 Formerly barge B. M. I. No. 9.

21 Formerly barge B. M. I. No. 10.

22 Formerly barge Perryville; rebuilt 1915.

23 Formerly barge Dolores II.

24 Formerly barge 116.

25 Formerly barge (a) Sherwood.

(b) Jennie Scully.

† Rebuilt 1915.

UNRIGGED MERCHANT VESSELS OF THE UNITED STATES—Continued.

Official No.	Class.	Name of vessel.	Gross tonnage.	Net tonnage.	Crew.	When built.	Where built.	Home port (where permanent document issues).
31735	Barge	Brooklyn	346	346	1	1903	Perth Amboy, N. J.	New York, N. Y.
162867	do.	Brooklyn Eastern District Terminal No. 2.	853	853	1	1906	Noank, Conn.	Do.
164085	do.	BROOKLYN EASTERN DISTRICT TERMINAL No. 5.	792	792	1	1910	Camden, N. J.	Do.
165480	do.	BROOKLYN EASTERN DISTRICT TERMINAL No. 6.	825	825	2	1913	do.	Do.
165041	do.	BROOKLYN EASTERN DISTRICT TERMINAL No. 8.	873	873	2	1912	do.	Do.
162868	do.	Brooklyn Eastern District Terminal No. 9.	853	853	1	1906	Noank, Conn.	Do.
168304	do.	Brooklyn Eastern District Terminal No. 17.	1,166	1,166	1	1922	Camden, N. J.	Do.
164783	do.	BROOKLYN EASTERN DISTRICT TERMINAL No. 14.	807	807	2	1912	do.	Do.
166793	do.	Brooklyn Eastern District Terminal No. 15.	484	484	0	1890	Brooklyn, N. Y.	Do.
160978	do. †	Brooklyn Eastern District Terminal No. 16.	425	425	1	1890	do.	Do.
168413	do.	BROOKLYN EASTERN DISTRICT TERMINAL No. 18.	1,166	1,166	1	1922	Camden, N. J.	Do.
168553	do.	BROOKLYN EASTERN DISTRICT TERMINAL No. 19.	1,100	1,100	1	1922	do.	Do.
168561	do.	BROOKLYN EASTERN DISTRICT TERMINAL No. 20.	1,100	1,100	1	1923	do.	Do.
168572	do.	BROOKLYN EASTERN DISTRICT TERMINAL No. 21.	1,100	1,100	1	1923	do.	Do.
164922	do.	Brooks	7	7	1	1912	Clayton, N. Y.	Capa Vincent, N. Y.
3465	Scow	Brothers	54	52	4	1890	San Francisco, Calif.	Los Angeles, Calif.
165573	do.	Brown	16	16	2	1922	Chamberlain, Tenn.	Do.
166314	do.	Brownsville No. IV	21	21	0	1910	Brownsville, Wash.	Seattle, Wash.
164166	do.	Bruce	11	11	0	1911	Ketchikan, Alaska	Do.
167045	Barge	Brunfield	7	7	0	1917	Lenoir City, Tenn.	Chattanooga, Tenn.
162914	do.	Brunswick	168	168	1	1906	Kingston, N. Y.	New York, N. Y.
165631	do.	Brunswick	473	473	1	1914	Chesapeake City, Md.	Philadelphia, Pa.
165700	do.	Buck Hill	459	459	0	1914	Kingston, N. Y.	New York, N. Y.
160835	do.	Bucksport	332	332	1	1917	Tottenville, N. Y.	Do.
167572	Scow	Bud	13	13	1	1915	Sault Ste. Marie, Mich.	Marquette, Mich.
164975	Barge	Budge	10	10	2	1912	Clinton, Iowa	Dubuque, Iowa.
163937	do.	Budwieser	210	210	0	1909	Ballard, Wash.	Eagle, Alaska.
31618	do.	Buffalo	351	351	6	1899	Wilmington, Del.	New York, N. Y.
31606	Scow	Bug	13	13	0	1899	Anacortes, Wash.	Port Townsend, Wash.
164496	do.	Bug	11	14	0	1911	Ketchikan, Alaska	Ketchikan, Alaska.
167442	do.	Bug	8	8	0	1918	Mount Vernon, Wash.	Seattle, Wash.
167025	do.	Bull	66	66	3	1915	Buffalo, N. Y.	Buffalo, N. Y.
31691	Barge	Bullton	160	136	1	1900	Perth Amboy, N. J.	New York, N. Y.
167430	do.	Bundy	241	229	1	1918	Alhons, N. Y.	New York, N. Y.
166691	do.	Burton Leo	313	313	1	1917	Brooklyn, N. Y.	New York, N. Y.
168002	Scow	Burwood	45	45	1	1923	Bellingham, Wash.	Seattle, Wash.
164808	Barge	Bussell	10	10	1	1912	Lenoir City, Tenn.	Chattanooga, Tenn.
168290	do.	Buster K	20	20	1	1931	Tenneno, Tenn.	St. Louis, Mo.
166564	do.	Butler	298	298	1	1916	Brooklyn, N. Y.	Baltimore, Md.
162725	do.	Butte	177	177	1	1906	Perth Amboy, N. J.	Perth Amboy, N. J.
167222	do.	Butterfly	13	13	1	1918	Clarendon, Ark.	St. Louis, Mo.
165444	House boat	By-Bath	46	46	1	1913	Baltimore, Md.	Baltimore, Md.
165121	Canal boat	Bynes Sisters	128	128	1	1893	Buffalo, N. Y.	New York, N. Y.
C.								
166135	Scow	C.	193	198	1	1910	Baltimore, Md.	Baltimore, Md.
166638	Barge	C.	10	10	1	1917	Seattle, Wash.	Seattle, Wash.
34435	do.	C. C.	6	6	0	1902	Whatcom, Wash.	Juneau, Alaska.
34354	do.	C. C. C. No. 2.	13	13	0	1900	Beach, Wash.	Port Townsend, Wash.
166012	Scow	C. C. Co. No. 1.	29	29	0	1915	Seattle, Wash.	Seattle, Wash.
166013	do.	C. C. Co. No. 2.	29	29	0	1915	do.	Do.
166044	do.	C. C. Co. No. 3.	29	29	0	1915	do.	Do.
167033	do.	C. C. Co. No. 7.	445	445	0	1915	Portland, Oreg.	Do.
167071	do.	C. C. Co. No. 9.	459	450	0	1915	do.	Do.
166740	Barge	C. C. & B. Inc. No. 3.	380	380	1	1917	South Rondout, N. Y.	Boston, Mass.
166787	do.	C. C. & B. Inc. No. 4.	387	378	1	1917	Connolly, N. Y.	Do.
166788	do.	C. C. & B. Inc. No. 5.	387	378	1	1917	do.	Do.
167102	do.	C. C. & B. Inc. No. 6.	388	388	1	1917	South Rondout, N. Y.	Do.
167800	Scow	C. F. L. Co. No. 1.	42	42	1	1920	Hoquiam, Wash.	Seattle, Wash.
167701	Barge	C. L. & T. Co. No. 30.	161	161	1	1919	Baltimore, Md.	Baltimore, Md.
167705	Scow	C. L. & T. Co. No. 46.	150	150	1	1919	do.	Do.
168121	do.	C. L. & T. Co. No. 129.	150	150	1	1920	do.	Do.
168125	do.	C. L. & T. Co. No. 151.	150	150	1	1920	do.	Do.
168120	do.	C. L. & T. Co. No. 181.	161	161	1	1920	do.	Do.
166116	do.	C. L. & T. Co. No. 253.	158	158	1	1913	do.	Do.

† Formerly barge John C.

† Car float.

† Composite.

UNRIGGED MERCHANT VESSELS OF THE UNITED STATES—Continued.

Official No.	Class.	Name of vessel.	Gross tonnage.	Net tonnage.	Crew.	When built.	Where built.	Home port (where permit document issued).
166117	Scow	C. L. & T. Co. No. 268.	134	134	1	1905	Baltimore, Md.	Baltimore, Md.
166118	do.	C. L. & T. Co. No. 269.	135	135	1	1911	do.	Do.
166119	do.	C. L. & T. Co. No. 314.	153	153	1	1915	do.	Do.
166120	do.	C. L. & T. Co. No. 321.	159	159	0	1913	do.	Do.
166127	do.	C. L. & T. Co. No. 457.	123	123	1	1920	do.	Do.
167740	do.	C. M. Co. No. 1.	13	13	0	1919	Tacoma, Wash.	Tacoma, Wash.
164087	do.	C. P. No. 3.	10	10	0	1910	Village Point, Wash.	Seattle, Wash.
164088	do.	C. P. No. 4.	10	10	0	1910	do.	Do.
164244	do.	C. P. No. 5.	25	25	1	1910	Bellingham, Wash.	Do.
164245	do.	C. P. No. 6.	25	25	1	1910	do.	Port Townsend, Wash.
165125	do.	C. P. No. 7.	26	26	0	1913	do.	Do.
165131	do.	C. P. No. 8.	26	26	0	1913	do.	Do.
165137	do.	C. P. No. 9.	26	26	0	1913	do.	Do.
165283	do.	C. P. No. 10.	282	282	0	1913	do.	Seattle, Wash.
165805	do.	C. P. No. 11.	26	26	0	1914	do.	Do.
165806	do.	C. P. No. 12.	26	26	0	1914	do.	Do.
165810	do.	C. P. No. 13.	26	26	0	1914	do.	Do.
165811	do.	C. P. No. 14.	26	26	0	1914	do.	Do.
165848	do.	C. P. No. 15.	26	26	0	1917	Beach, Wash.	Do.
165849	do.	C. P. No. 16.	26	26	0	1917	do.	Do.
165850	do.	C. P. No. 17.	26	26	0	1917	do.	Do.
164780	do.	C. P. Co. No. 1.	24	24	0	1912	Port Blakely, Wash.	Portland, Oreg.
168128	do.	C. P. Co. No. 1.	22	22	0	1922	Cordova, Alaska	Cordova, Alaska.
167105	do.	C. R. P. Co. No. 1.	44	44	0	1918	Mukilteo, Wash.	Seattle, Wash.
167132	do.	C. B. Co. No. 1.	35	35	2	1917	Seattle, Wash.	Juno, Alaska.
164804	do.	C. T. & B. Co. No. 1.	67	67	0	1912	Bellingham, Wash.	Tacoma, Wash.
164954	do.	C. T. & B. Co. No. 2.	26	26	0	1912	do.	Seattle, Wash.
34381	do.	C. W. F. No. 2.	23	23	0	1900	Annacortes, Wash.	Port Angeles, Wash.
164663	do.	C. & W. No. 1.	41	41	0	1904	Aberdeen, Wash.	Port Townsend, Wash.
34401	Barge	C. Tryon.	200	200	1	1901	Portsmouth, N. H.	New York, N. Y.
162141	do.	C. C. Harris.	346	346	0	1903	Brooklyn, N. Y.	Do.
162527	do.	C. D. S. Miller.	397	397	1	1913	South Rondout, N. Y.	Do.
162211	Canal boat	C. E. Holdon.	104	99	1	1904	Whitehall, N. Y.	Rouses Point, N. Y.
160986	do.	C. F. Burns.	117	113	1	1914	Watervliet, N. Y.	Albany, N. Y.
34170	Barge	C. F. Dearing.	106	101	1	1880	Portland, Conn.	New York, N. Y.
163205	Canal boat	C. G. Morrow.	101	90	1	1893	Northumberland, N. Y.	Albany, N. Y.
163853	do.	C. H. McKee, jr.	131	125	1	1909	Chautauq, N. Y.	Do.
34343	Barge	C. H. Tibbits.	269	269	1	1899	Tonkins Cove, N. Y.	New York, N. Y.
160987	Canal boat	C. H. Tiffany.	117	113	1	1911	Schuylerville, N. Y.	Albany, N. Y.
34283	Barge	C. I. Gibbs, jr.	126	126	2	1897	Brooklyn, N. Y.	New York, N. Y.
165843	do.	C. I. Shepard.	450	433	0	1915	Gildersleeve, Conn.	Do.
162132	Scow	C. J. Brown.	161	154	1	1903	Eddyville, N. Y.	Do.
160711	Barge	C. J. Cleary.	583	583	1	1917	Brooklyn, N. Y.	Do.
163322	do.	C. J. Curtin.	203	203	0	1906	do.	Do.
165111	do.	C. L. Perkins.	157	141	3	1913	South Portland, Me.	Philadelphia, Pa.
160970	Canal boat	C. M. Potter.	117	113	1	1913	Schuylerville, N. Y.	Albany, N. Y.
162894	do.	C. M. Schuyler.	94	90	1	1893	St. Johnsville, N. Y.	Do.
160810	do.	C. R. Fee.	104	97	1	1889	Durhamville, N. Y.	Do.
166130	Barge	C. R. Gardiner.	521	506	1	1915	Gildersleeve, Conn.	New York, N. Y.
34231	Canal boat	C. T. Laverty.	103	98	1	1892	Whitehall, N. Y.	Albany, N. Y.
162003	Barge	C. T. Rowland.	282	282	2	1893	Elkton, Md.	Wilmington, N. C.
166223	do.	C. W. Crane.	367	367	1	1908	Kingston, N. Y.	New York, N. Y.
160001	Scow	Chebe Creek Dredging Co. No. 1.	114	114	0	1915	Seattle, Wash.	Seattle, Wash.
163700	Barge	Cadet Blue.	418	418	1	1909	South Rondout, N. Y.	New York, N. Y.
34230	do.	Calcasieu.	239	239	2	1895	Lake Charles, La.	Galveston, Tex.
34338	Scow	Calhoun.	345	345	1	1899	Buffalo, N. Y.	Buffalo, N. Y.
168330	Housobont.	Callie.	23	23	0	1922	Brownsville, Ky.	Louisville, Ky.
162681	Barge	Calumet.	330	330	3	1906	Mariners Harbor, N. Y.	New York, N. Y.
34451	do.	Calvert.	368	368	2	1900	Elkton, Md.	Wilmington, Del.
161448	do.	Calvin.	415	415	1	1908	do.	Philadelphia, Pa.
161070	do.	Calvin T. Davison.	449	440	1	1910	Milford, Del.	Baltimore, Md.
5704	do.	Camden.	434	424	0	1847	Dorby, Conn.	Seattle, Wash.
164981	do.	Camille.	561	561	0	1912	St. Michael, Alaska.	St. Michael, Alaska.
168170	Scow	Campbell Mill Co. No. 1.	66	60	1	1921	Kirkland, Wash.	Seattle, Wash.
167010	Barge	CANEY FORK.	902	872	7	1920	Nashville, Tenn.	New Orleans, La.
166736	do.	Canton.	313	313	1	1917	Brooklyn, N. Y.	Baltimore, Md.
160620	Scow	Cap.	13	13	0	1917	Seattle, Wash.	Seattle, Wash.
162480	Barge	Cape.	256	235	1	1903	Brooklyn, N. Y.	New York, N. Y.
163210	do.	Capitol.	414	414	6	1907	do.	Do.
34334	Scow	Capping Scow No. 1.	12	12	0	1899	New Whatcom, Wash.	Seattle, Wash.
34335	do.	Capping Scow No. 2.	12	12	0	1899	do.	Port Townsend, Wash.
34326	do.	Capping Scow No. 3.	12	12	0	1899	do.	Do.
34145	Barge	Capt. Albert.	97	97	2	1885	Brooklyn, N. Y.	New York, N. Y.
167754	do.	Captain Bishop.	535	535	1	1910	Kingston, N. Y.	Albany, N. Y.
34420	do.	Captain Jameson.	334	334	1	1901	Rondout, N. Y.	New York, N. Y.
166617	do.	Captain Tom.	224	224	1	1917	Brooklyn, N. Y.	Do.
34200	do.	Capt. Tom.	164	164	1	1893	do.	New London, Conn.
163601	do.	Capt. Frank Sullivan.	202	202	1	1908	West New Brighton, N. Y.	New York, N. Y.

† Rebuilt, 1909.

UNRIGGED MERCHANT VESSELS OF THE UNITED STATES—Continued.

Official No.	Class.	Name of vessel.	Gross tonnage.	Net tonnage.	Crew.	When built.	Where built.	Home port (where permanent document issues).
167262	Barge	Capt. M. Chapman	254	247	1	1918	Coloos, N. Y.	Albany, N. Y.
165341	do.	Capt. M. Quinn	462	462	1	1913	Brooklyn, N. Y.	New York, N. Y.
166902	do.	Capt. R. S. Clark	247	247	1	1917	Watervliet, N. Y.	Do.
34247	do.	Carbonate	94	94	1	1896	Buffalo, N. Y.	Buffalo, N. Y.
34441	do.	Cardigan	319	319	1	1901	Sleightsburg, N. Y.	New York, N. Y.
162956	do.	Carlbon	186	186	0	1906	St. Michael, Alaska	St. Michael, Alaska.
130479	do.	Carl	289	252	3	1890	New London, Conn.	New London, Conn.
163470	do.	Carmania	416	410	0	1908	Perth Amboy, N. J.	New York, N. Y.
165809	Scow	Carnation	119	119	0	1914	Seattle, Wash.	Seattle, Wash.
34448	Barge	Carolina	334	334	1	1897	Elkton, Md.	Philadelphia, Pa.
165012	Canal boat	Carolina	100	94	1	1912	Elizabeth City, N. C.	Albany, N. Y.
166465	Barge	Caroline	329	326	1	1912	Brooklyn, N. Y.	New York, N. Y.
125642	do.	Caroline Dixon	55	45	2	1878	San Francisco, Calif.	Los Angeles, Calif.
34389	Canal boat	Caroline White	105	100	1	1900	Champlain, N. Y.	Albany, N. Y.
163074	Scow	Carp	27	27	0	1907	Bellingham, Wash.	Ketchikan, Alaska.
34402	Barge	Carrie	385	368	0	1901	Gildersleeve, Conn.	New York, N. Y.
34442	do.	Carroll	300	300	3	1895	Elkton, Md.	Wilmington, N. C.
163892	do.	Carroll K. West	335	335	1	1921	Brooklyn, N. Y.	New York, N. Y.
166119	Scow	Cary & Davis No. 1	380	380	0	1922	Port Blakely, Wash.	Seattle, Wash.
162669	do.	Catawba	150	150	1	1906	Port Richmond, N. Y.	Baltimore, Md.
165207	do.	Catawba	473	473	1	1913	Elkton, Md.	Philadelphia, Pa.
167532	Scow	Catfish	52	52	1	1919	Bellingham, Wash.	Seattle, Wash.
166144	Barge	Catharine Kelly	425	425	1	1915	Kingston, N. Y.	New York, N. Y.
166973	do.	Catharino	349	349	1	1917	Norfolk, Va.	Do.
167027	Canal boat	Catharino	108	101	1	1917	Coloos, N. Y.	Albany, N. Y.
169232	Barge	Catherino	246	240	1	1921	Whitehall, N. Y.	Do.
165555	Barge	Catherino Hughes	580	580	0	1913	Kingston, N. Y.	New York, N. Y.
34425	do.	Catherino Ward	253	241	1	1901	Perth Amboy, N. J.	Do.
163814	do.	Catharine Murray	144	144	1	1906	Kingston, N. Y.	Do.
166789	do.	Catharino C. Boles	236	222	1	1917	Whitehall, N. Y.	Albany, N. Y.
34438	do.	Catootin	304	292	2	1901	Port Richmond, N. Y.	Baltimore, Md.
168020	Scow	CAUNEN	291	291	2	1914	Newport News, Va.	Buffalo, N. Y.
63034	Barge	Cayuga	374	374	1	1898	Elkton, Md.	Philadelphia, Pa.
168251	do.	CAVUGA	351	343	2	1921	Chester, Pa.	Port Arthur, Tex.
34444	do.	Ceell	370	370	2	1900	Elkton, Md.	Wilmington, Del.
161691	do.	Cedar Hill	323	323	1	1910	Kingston, N. Y.	New York, N. Y.
164375	do.	Cedar Hill No. 2	259	259	1	Do.
164379	do.	Cedar Hill No. 3	471	471	1	Do.
162075	do.	Celestus McNally	441	441	1	1906	Elkton, Md.	Wilmington, Del.
167813	do.	Central Niquero 1	220	222	2	1920	Westlake, La.	New Orleans, La.
167821	do.	Central Niquero 2	229	222	2	1920	Do.
167825	do.	Central Niquero 3	230	222	2	1920	Do.
34452	do.	Century	623	544	2	1901	Brooklyn, N. Y.	New York, N. Y.
163331	do.	Chairman	319	310	1	1907	Do.
34272	do.	Chaldean	139	139	1	1896	Do.
168390	do.	Challenger	80	80	2	1898	South San Francisco, Calif.	Los Angeles, Calif.
168430	do.	Challenger No. 2	30	30	1	1913	Los Angeles, Calif.	Do.
165723	do.	Champlain	473	473	1	1914	Chesapeake City, Md.	Philadelphia, Pa.
163813	do.	Chapleo	238	238	1	1909	Candlen, N. J.	Do.
162679	do.	Charles	366	378	0	1900	Gildersleeve, Conn.	New York, N. Y.
168615	Scow	Chas. Brenner No. 1	0	0	0	1923	Olympia, Wash.	Tacoma, Wash.
168616	do.	Chas. Brenner No. 2	0	0	0	1923	Do.
165467	do.	Charles Collins	22	22	1	1912	Detroit, Mich.	Detroit, Mich.
164676	do.	Charles D.	314	314	0	1911	Everett, Wash.	Port Townsend, Wash.
63044	Barge	Charles Fredrick	221	221	1	1901	Astoria, N. Y.	New York, N. Y.
34266	do.	Charles Mulford	309	300	0	1891	South Rondout, N. Y.	Do.
165018	do.	Charles O.	359	359	0	1911	Brooklyn, N. Y.	Do.
166603	do.	Charles A. Freeburn	307	307	1	1900	Do.
34304	do.	Charles A. McCaffroy	357	357	0	1898	South Rondout, N. Y.	Albany, N. Y.
165495	Canal boat	Charles A. Riley	108	100	1	1913	Whitehall, N. Y.	Do.
164829	Barge	CHARLES C. McILVAINE	622	622	1	1912	Philadelphia, Pa.	New York, N. Y.
168315	do.	Chas. D. Snedeker	420	420	1	1905	Perth Amboy, N. J.	Do.
163557	Canal boat	Charles E. Gates	102	95	1	1901	Northumberland, N. Y.	Albany, N. Y.
160735	Dredge	Charles E. Lapp	129	129	1	New York, N. Y.
162705	Barge	Charles E. McNally	459	459	1	1906	Elkton, Md.	Philadelphia, Pa.
167101	do.	Chas. F. Randolph	407	497	1	1917	Rondout, N. Y.	New York, N. Y.
30077	do.	Chas. F. Waterbury	244	244	0	1896	Long Island City, N. Y.	Do.
162633	do.	Charles L. Tague	335	335	1	1905	Rondout, N. Y.	Do.
163555	Canal boat	Charles H. McMillen	104	98	1	1908	Lausburg, N. Y.	Albany, N. Y.
167370	Barge	Charles H. O'Connor	417	447	1	1918	Kingston, N. Y.	New York, N. Y.
163315	do.	Charleston	145	145	1	1906	Do.
165813	do.	Charleston	473	473	1	1914	Elkton, Md.	Philadelphia, Pa.
167209	Scow	Charley	43	43	0	1918	Everett, Wash.	Seattle, Wash.
166159	do.	Charlotte	320	320	1	1914	Brooklyn, N. Y.	New York, N. Y.
168104	Barge	Charlotte	9	0	1	1922	Knoxville, Tenn.	Chattanooga, Tenn.

1 Formerly st. s. Nathan Inlo.
 2 Formerly barge W. M. Moran.
 3 Formerly barge Catharino C. Ryan.

4 Formerly barge {a Wm. J. McIlvaine.
 {b Mario Hooker.
 5 Formerly barge Wilbur.

6 Formerly barge Two Friends.
 7 Formerly barge Archibald McNeill.
 † Rebuilt 1922.

UNRIGGED MERCHANT VESSELS OF THE UNITED STATES—Continued.

Official No.	Class.	Name of vessel.	Gross tonnage.	Net tonnage.	Crew.	When built.	Where built.	Home port (where permanent document issued).
107529	Scow	Charr	52	52	0	1919	Bellingham, Wash.	Seattle, Wash.
162447	Barge	CHARTIERS (tanker)	276	276	2	1896	Elizabeth, N. J.	Port Arthur, Tex.
160196	Scow	Chatham	38	38	1	1915	Seattle, Wash.	Seattle, Wash.
167805	do.	Chatham No. 2	37	37	0	1920	do.	Do.
34347	Barge	Cheer	143	143	1	1900	Brooklyn, N. Y.	New York, N. Y.
162926	do.	Chena	440	440	1	1906	St. Michael, Alaska	St. Michael, Alaska.
165116	do.	Cherokee	473	473	1	1913	Elkton, Md.	Philadelphia, Pa.
165508	Scow	Chesley No. 1	193	193	0	1913	Seattle, Wash.	Seattle, Wash.
162118	do.	Chesley No. 2	266	266	0	1913	Port Blakely, Wash.	Tacoma, Wash.
164124	do.	Chesley No. 3	188	188	0	1910	Seattle, Wash.	Seattle, Wash.
163577	do.	Chesley No. 4	276	276	0	1908	Hoquiam, Wash.	Do.
165184	do.	Chesley No. 8	143	143	0	1913	Seattle, Wash.	Do.
104445	do.	Chesley No. 10	272	272	0	1911	do.	Do.
164666	do.	Chesley No. 12	195	195	0	1911	do.	Do.
165405	do.	Chesley No. 13	202	202	0	1913	do.	Do.
162716	do.	Chesley No. 15	62	62	0	1906	do.	Do.
165552	do.	Chesley No. 17	102	102	0	1913	do.	Do.
165107	do.	Chesley No. 18	300	300	0	1912	Portland, Ore.	Tacoma, Wash.
160809	Barge	Chesmond Ferry	8	8	1	1919	Chesmond, Ark.	St. Louis, Mo.
164514	do.	Chester	460	460	1	1911	Elkton, Md.	Philadelphia, Pa.
34276	Scow	Chicago	314	271	2	1897	Baltimore, Md.	Baltimore, Md.
34320	Barge	Chicago	351	351	4	1899	Wilmington, Del.	New York, N. Y.
163352	do.	Chicago	414	414	3	1919	Jersey City, N. J.	Do.
34237	do.	Chief	170	150	2	1897	Noank, Conn.	Do.
166543	Scow	Chief	50	50	0	1917	South Bend, Wash.	Seattle, Wash.
164437	do.	Chief No. 2	123	123	1	1907	Oshkosh, Wis.	Milwaukee, Wis.
219704	Barge	Chilcat	14	14	0	1920	Bellingham, Wash.	Seattle, Wash.
163589	Scow	Chinlk	25	25	0	1907	Nome, Alaska	Nome, Alaska.
34405	do.	Chinook	104	104	0	1901	Now Whatcom, Wash.	Port Townsend, Wash.
162193	do.	Chinook	316	316	13	1904	Duluth, Minn.	Detroit, Mich.
201010	Barge	Chinook	167	167	6	1907	Friday Harbor, Wash.	Seattle, Wash.
166007	do.	Chisolm	760	746	1	1917	Elkton, Md.	Philadelphia, Pa.
164830	Scow	Chiopeck No. 1	64	64	0	1912	Seattle, Wash.	Seattle, Wash.
34327	do.	Chiopeck No. 4	17	17	0	1899	Now Whatcom, Wash.	Tacoma, Wash.
160193	Barge	Choclate	707	610	1	1870	Sunderland, England	Mobilo, Ala.
51302	do.	Choptank	376	376	1	1897	Elkton, Md.	Philadelphia, Pa.
36928	do.	Chowan	375	375	1	1898	do.	Do.
166043	Scow	Chris	33	33	0	1917	Seattle, Wash.	Seattle, Wash.
162105	Barge	Christiana	363	363	1	1901	Elkton, Md.	Philadelphia, Pa.
166238	do.	Christina	250	250	2	1903	Wilmington, Del.	Marblehead, Mass.
165375	do.	Chuck	8	8	1	1913	Kingston, Tenn.	Chattanooga, Tenn.
168185	Scow	Chuck	12	12	0	1921	Clinton, Wash.	Seattle, Wash.
163072	do.	Chum	27	27	0	1907	Bellingham, Wash.	Ketchikan, Alaska.
167997	Barge	Cia do Nav. Int. S. A. 3	632	625	2	1920	Westlake, La.	Morgan City, La.
168032	do.	Cia do Nav. Int. S. A. 4	632	625	2	1920	do.	Do.
168034	do.	Cia do Nav. Int. S. A. 4	632	625	2	1920	do.	Do.
169074	do.	Cia do Nav. Int. S. A. 5	632	625	2	1920	do.	Do.
34274	do.	Cincinnati	322	311	2	1896	Baltimore, Md.	Baltimore, Md.
168350	do.	Cincinnati	464	291	0	1919	Jersey City, N. J.	Do.
168511	do.	CINCINNATI	291	340	1	1908	Pittsburgh, Pa.	Louisville, Ky.
163012	do.	Citizen	100	95	1	1893	Brooklyn, N. Y.	New York, N. Y.
34237	do.	City Point	112	112	0	1893	Portsmouth, Va.	Elizabeth City, N. C.
162780	Scow	City Transfer Co	289	289	4	1880	Port Townsend, Wash.	Port Townsend, Wash.
125701	Barge	City of Boston	263	264	2	1870	Boston, Mass.	Boston, Mass.
6659	do.	City of Rockland	302	294	4	1882	Bath, Me.	Milwaukee, Wis.
126039	do.	City of Malden	340	340	0	1882	Chelsea, Mass.	Do.
163013	do.	Civilian	159	159	0	1908	Brooklyn, N. Y.	New York, N. Y.
163015	do.	Claire B. Follette	250	250	0	1915	Tonawanda, N. Y.	Do.
163640	Scow	Claire, C. L. Co.	164	164	1	1898	Everett, Wash.	Port Townsend, Wash.
34292	Barge	Clara	430	430	1	1908	New York, N. Y.	New York, N. Y.
162516	do.	Clara	8	8	1	1905	Elkton, Md.	Philadelphia, Pa.
168210	do.	Clara A. Dillon	254	247	1	1921	Grafton, Ill.	St. Louis, Mo.
167036	do.	Clara	417	417	1	1917	Cohoes, N. Y.	New York, N. Y.
40901	do.	Claro McNally	304	292	2	1901	Elkton, Md.	Philadelphia, Pa.
34430	do.	Claremont	361	361	0	1901	Port Richmond, N. Y.	Baltimore, Md.
31582	do.	Clarence McNally	124	118	1	1895	Elkton, Md.	Wilmington, Del.
165434	Canal boat	Clarence E. F. Dillwaresq	104	152	1	1913	Whitehall, N. Y.	Albany, N. Y.
165030	do.	Clarence H. Betts	43	43	0	1912	Tonawanda, N. Y.	New York, N. Y.
162920	Scow	Clark and Lennon	305	305	1	1906	Sedro Woolley, Wash.	Port Townsend, Wash.
166248	Barge	Clarksburg	170	170	0	1916	Mariners Harbor, N. Y.	Baltimore, Md.
165348	Scow	Clark-Nickerson No. 1	348	348	0	1913	Seattle, Wash.	Everett, Wash.
165193	do.	Clark-Nickerson No. 2	235	222	1	1913	do.	Seattle, Wash.
162563	Barge	Cleary Bros	235	222	1	1893	Brooklyn, N. Y.	New York, N. Y.

¹ Formerly scow Blakoley No. 2.

² Formerly scow H. & S. No. 3.

³ Formerly scow Independent Asphalt No. 4.

⁴ Formerly scow Rosario.

⁵ Formerly scow Elchoco.

⁶ Formerly st. s. Venus.

⁷ Formerly Russian barge Hilla.

⁸ Formerly barge Magnolla.

⁹ Formerly barge E. A. Souder.

¹⁰ Formerly barge Sharon Hill.

¹¹ Formerly barge Jos. W. Jannoy.

¹² Formerly barge B. T. Donaldson.

[†] Rebuilt, 1909.

[‡] Rebuilt, 1908.

UNRIGGED MERCHANT VESSELS OF THE UNITED STATES—Continued.

Official No.	Class.	Name of vessel.	Gross tonnage.	Net tonnage.	Crew.	When built.	Where built.	Home port (where permanent document issues).
100530	Barge	Clormont	323	323	2	1916	Brooklyn, N. Y.	New York, N. Y.
108351	do	Cleveland	414	414	0	1919	Jersey City, N. J.	Do.
34276	do	Cleveland	281	245	2	1897	Baltimore, Md.	Baltimore, Md.
165630	do	Clifford Meaney	275	275	1	1921	Kingston, N. Y.	Albany, N. Y.
102060	do	Clifton	147	130	2	1903	Port Richmond, N. Y.	Baltimore, Md.
168902	do	Clingstone	291	291	0	Brooklyn, N. Y.	New York, N. Y.
163008	Canal boat	Clinton Wilson	102	96	1	1909	Waterford, N. Y.	Albany, N. Y.
84217	Barge	Clio	300	290	1	1891	Brooklyn, N. Y.	New York, N. Y.
107052	do	Clyde	324	324	1	1914	Ithaca, N. Y.	Do.
108552	do	Clyde	481	481	1	1922	Brooklyn, N. Y.	Do.
107310	do	Coast Fishing Co. No. 1	18	18	1	1916	Los Angeles, Calif.	Los Angeles, Calif.
108400	do	Coast Fishing Co. No. 1	51	51	1	1910	Do.
107201	do	Coast Fishing Co. No. 2	49	49	1	1918	Wilmington, Calif.	Do.
103741	Boow	Coast No. 1	31	31	0	1909	Anacortes, Wash.	Juneau, Alaska.
103742	do	Coast No. 2	31	31	0	1909	Do.
100507	Barge	Coast Transit Co. No. 2	263	203	0	1907	Long Island City, N. Y.	New York, N. Y.
100550	do	Coast Transit No. 5	419	419	0	1916	Brooklyn, N. Y.	Do.
103073	Scow	Cod	27	27	0	1907	Bollingham, Wash.	Ketchikan, Alaska.
165440	Barge	Cohaussey	473	473	1	1913	Elkton, Md.	Philadelphia, Pa.
103071	Scow	Coho	27	27	0	1907	Bollingham, Wash.	Ketchikan, Alaska.
107435	do	Colby No. 1	42	42	1	1915	Colby, Wash.	Seattle, Wash.
108109	do	Colo	5	5	0	1921	Anacortes, Wash.	Do.
103030	Barge	Collegian	271	271	2	1906	Brooklyn, N. Y.	New York, N. Y.
108049	do	Collins Bluff Ferry	9	9	1	1920	Collins Bluff, Ark.	St. Louis, Mo.
108023	do	Collins Bluff Ferry	9	9	1	1923	Doddridge, Ark.	Do.
31284	do	Colmar	241	230	0	1897	Noank, Conn.	Fall River, Mass.
102303	do	Colonel	276	276	5	1902	Brooklyn, N. Y.	New London, Conn.
100272	do	Colonel Moore (tanker)	617	617	6	1916	Westlake, La.	Galveston, Tex.
107383	do	Col. Smith	253	240	1	1918	Cohoes, N. Y.	Albany, N. Y.
107595	do	Colossus	621	630	1	1918	Brooklyn, N. Y.	New York, N. Y.
34445	do	Columbia	369	369	3	1898	Elkton, Md.	Wilmington, Del.
34452	Dredge	Columbia	622	592	8	1903	Duluth, Minn.	Duluth, Minn.
105050	Barge	Columbia	391	391	1	1912	Kingston, N. Y.	New York, N. Y.
204308	do	Columbia	110	110	0	1907	Portland, Ore.	Juneau, Alaska.
108311	do	Columbia Contract Co. No. 40	483	450	0	1916	Los Angeles, Calif.
100312	do	Columbia Contract Co. No. 41	483	450	0	1916	Wilmington, Del.
34340	do	Columbus	313	291	2	1900	Baltimore, Md.	Baltimore, Del.
108483	do	Columbus	41	41	0	1922	Panama, Alaska	Seward, Alaska.
108357	do	Columbus Circle	233	233	1	1921	Tottenville, N. Y.	New York, N. Y.
164733	do	Comanche	477	477	1	1912	Elkton, Md.	Philadelphia, Pa.
108622	do	Comel	18	13	1	1918	Philppsburg, Mo.	Bath, Mo.
126006	Houseboat	Comfort	22	21	1	1885	Alexandria Bay, N. Y.	Cape Vincent, N. Y.
108207	Barge	Commandant	607	607	7	1920	Brooklyn, N. Y.	New York, N. Y.
34328	do	Commandant	174	174	2	1890	Do.
103062	do	Commandant	366	366	2	1907	Noank, Conn.	Do.
106814	do	Commerce	317	317	2	1917	Brooklyn, N. Y.	Do.
34204	do	Commercial	183	183	2	1898	South Rondout, N. Y.	Do.
102802	do	Commutary	353	353	1	1906	Brooklyn, N. Y.	Do.
34412	do	Committee	102	102	2	1901	Do.
34316	do	Commodore	145	145	2	1899	Do.
102727	do	Commodore	301	301	4	1900	Do.
106100	do	Commodore	628	628	1	1914	Do.
107080	do	Commodore	991	991	0	1911	Portland, Ore.	Seattle, Wash.
100704	do	Commodore Barry	475	475	1	1917	Athens, N. Y.	New York, N. Y.
103376	do	Commonwealth	400	409	5	1907	Brooklyn, N. Y.	Do.
34314	do	Company	133	133	2	1899	Do.
102160	do	Company	204	169	1	1904	Do.
34407	Scow	Company I	26	26	0	1897	West Superior, Wis.	Duluth, Minn.
34311	Barge	Comrade	152	152	2	1899	Brooklyn, N. Y.	New York, N. Y.
100182	do	Comrade	310	310	1	1913	Rondout, N. Y.	Do.
106304	do	Concord	404	404	4	1910	Brooklyn, N. Y.	Do.
108310	do	Concrete	513	513	1	1917	Perth Amboy, N. J.	Do.
102741	do	Conemaugh	148	148	2	1900	Port Richmond, N. Y.	Baltimore, Md.
103370	do	Coney Island	158	158	1	1907	Perth Amboy, N. J.	New York, N. Y.
107240	do	Confidence	490	481	1	1918	Kingston, N. Y.	Do.
102558	do	Confuenco	310	260	1	1905	Baltimore, Md.	Baltimore, Md.
34295	do	Congress	183	183	2	1898	South Rondout, N. Y.	New York, N. Y.
101151	do	Congres	289	289	1	1910	Tottenville, N. Y.	Do.
103776	Scow	CONNAUGHT	316	316	0	1909	Ecors, Mich.	Buffalo, N. Y.
102668	Barge	Connellsville	148	148	1	1900	Port Richmond, N. Y.	Baltimore, Md.
105814	do	Connocient	473	473	1	1915	Chesapeake City, Md.	Philadelphia, Pa.
34341	do	Conquor	193	193	2	1899	Brooklyn, N. Y.	New York, N. Y.
103395	do	Conqueror	363	363	1	1907	Do.
34345	do	Conquest	157	157	2	1890	Do.
103438	do	Consolidated	473	473	0	1907	South Rondout, N. Y.	Do.
34360	do	Consort	207	207	2	1900	Brooklyn, N. Y.	Do.
100200	do	Consort	310	310	1	1907	Rouses Point, N. Y.	Do.
34114	do	Constitution	205	205	2	1901	Brooklyn, N. Y.	Do.

1 Formerly barge Oakwood.
1 Formerly barge Ironwood.

* Formerly barge Strongwood.

† Rebuilt, 1911.

UNRIGGED MERCHANT VESSELS OF THE UNITED STATES—Continued.

Official No.	Class.	Name of vessel.	Gross tonnage.	Net tonnage.	Crew.	When built.	Where built.	Home port (where permanent document issues).
163392	Bargo	Consul	231	231	1	1907	Brooklyn, N. Y.	New York, N. Y.
163607	do	Consul	493	493	1	1908	Lake Charles, La.	Pensacola, Fla.
34421	do	Continental	206	206	2	1901	Brooklyn, N. Y.	New York, N. Y.
168025	do	Continental	572	505	20	1920	do	Do.
162921	do	Contractor	268	268	1	1906	do	Do.
34361	do	Convoy	206	206	2	1900	do	Do.
166214	do	Convoy	344	344	1	1914	Rondout, N. Y.	Do.
34362	Scow	Cook No. 1	26	26	0	1900	Port Townsend, Wash.	Seattle, Wash.
34365	do	Cook No. 4	19	19	0	1900	Anacortes, Wash.	Do.
34366	do	Cook No. 5	19	19	0	1900	do	Do.
34369	do	Cook No. 6	19	19	0	1900	do	Do.
34370	do	Cook No. 7	19	19	0	1900	do	Do.
34371	do	Cook No. 8	19	19	0	1900	do	Do.
34372	do	Cook No. 9	19	19	0	1900	do	Do.
34373	do	Cook No. 10	5	5	0	1900	do	Do.
34374	do	Cook No. 11	5	5	0	1900	do	Do.
34375	do	Cook No. 12	5	5	0	1900	do	Do.
163818	do	Cook No. 13	23	23	0	1909	Port Townsend, Wash.	Ketchikan, Alaska.
163819	do	Cook No. 14	23	23	0	1909	do	Juneau, Alaska.
163820	do	Cook No. 15	23	23	0	1907	do	Ketchikan, Alaska.
166978	do	Cook No. 16	33	33	0	1915	Halma, Wash.	Do.
166922	do	Cook No. 17	30	30	0	1917	Bellingham, Wash.	Seattle, Wash.
34288	Bargo	Cooperator	149	149	2	1897	Brooklyn, N. Y.	New York, N. Y.
162840	Scow	Coot	78	78	0	1902	Olympia, Wash.	Tacoma, Wash.
108551	Bargo	Copake	481	481	1	1922	Brooklyn, N. Y.	New York, N. Y.
34099	do	Cora	380	365	2	1890	Rockyhill, Conn.	New London, Conn.
103033	do	Cora	472	452	3	1907	Madison, Md.	Baltimore, Md.
109107	do	Cornelia	351	351	1	1910	Suffolk, Va.	New York, N. Y.
107069	do	Cornelia D.	230	231	1	1915	Kingston, N. Y.	Albany, N. Y.
161460	Canal boat	Cornelius Reardon	106	09	1	1911	Rondout, N. Y.	Do.
107517	Scow	Cornell II	30	30	0	1919	Harper, Wash.	Seattle, Wash.
109739	do	Cornell No. 1	24	24	0	1917	Colby, Wash.	Do.
166992	do	Cornet No. 2	11	11	0	1915	Engle Harbor, Wash.	Do.
162950	Bargo	Corporal	243	243	1	1906	Brooklyn, N. Y.	New York, N. Y.
181065	do	Corpus Christi	309	309	1	1912	Lookmoor, Ia.	Port Aransas, Tex.
44304	do	Corrotoman	334	310	1	1890	Wilmington, Del.	Philadelphia, Pa.
161288	Scow	Cosmopolis No. 2	53	53	0	1902	Cosmopolis, Wash.	Port Townsend, Wash.
161289	do	Cosmopolis No. 3	53	55	0	1907	do	Do.
103102	Bargo	Cotton Blossom	96	96	1	1907	Evansville, Ind.	Evansville, Ind.
167389	do	Cotton Lightering Corporation No. 103	299	299	1	1910	Tottenlle, N. Y.	New York, N. Y.
108309	do	Cracont	280	280	1	1893	Hoboken, N. J.	Do.
166341	Bargo	Crosap	21	21	1	1915	Antiquity, Ohio	Pittsburgh, Pa.
107894	Bargo	Craw Lewis No. 5	513	513	1	1920	Newburgh, N. Y.	Philadelphia, Pa.
69021	do	Crow Lovick No. 8 (T)	580	580	1	1921	New Orleans, La.	Do.
162767	do	Croxtan	416	416	1	1907	New Horn, N. C.	Baltimore, Md.
163112	Scow	Crocodile	14	14	0	1907	Bellingham, Wash.	Port Townsend, Wash.
34137	Bargo	Cross Creek No. 11	201	191	0	1883	Port Amboy, N. J.	New York, N. Y.
162941	Scow	Crow	21	21	0	1900	Mount Vernon, Wash.	Port Townsend, Wash.
163950	Bargo	Crystal	598	598	1	1902	South Rondout, N. Y.	New York, N. Y.
24303	do	Cuba	149	149	2	1898	Brooklyn, N. Y.	Do.
34365	do	CUBA LAURE	105	105	0	1895	Sault Ste. Marie, Mich.	Buffalo, N. Y.
163431	Scow	CURENE RHU	210	210	0	1907	Port Huron, Mich.	Do.
167571	do	Cuthano	47	47	0	1910	Sault Ste. Marie, Mich.	Marquette, Mich.
167256	Dredge	Cully	20	26	2	1914	Algonac, Mich.	Port Huron, Mich.
107257	Scow	Cully No. 1	6	6	1	1915	do	Do.
34277	Bargo	Cumberland	132	93	2	1897	Baltimore, Md.	Baltimore, Md.
165756	Canal boat	Cumberland	118	118	1	1899	Buffalo, N. Y.	Buffalo, N. Y.
167188	Bargo	Cumberland	014	888	1	1918	Norfolk, Va.	Philadelphia, Pa.
167477	do	Cumberland	167	167	1	1900	Elkton, Md.	Wilmington, Del.
51413	do	Currifluok	382	382	1	1912	South Baltimore, Md.	Philadelphia, Pa.
109161	do	Curtis Bay	305	281	1	1912	Long Beach, Calif.	Baltimore, Md.
106827	do	Curtis No. 1	31	31	2	1917	Los Angeles, Calif.	Los Angeles, Calif.
108416	do	Curtis No. 2	41	36	1	1918	Los Angeles, Calif.	Do.
103121	do	Cyclots	324	324	1	1907	Philadelphia, Pa.	New York, N. Y.
166212	do	Cyrus	310	311	0	1910	Gildersleeve, Conn.	Hartford, Conn.
D.								
165878	Scow	D	105	105	1	1911	Baltimore, Md.	Baltimore, Md.
168535	do	D 1	211	211	1	1922	North Tonawanda, N. Y.	Buffalo, N. Y.
35017	do	D 35	607	607	1	1903	Duluth, Minn.	Duluth, Minn.
162282	do	D 37	715	675	0	1904	Manitowoc, Wis.	Do.
166797	do	D. E.	201	201	2	1917	Buffalo, N. Y.	Buffalo, N. Y.
164920	Bargo	D. C. W. No. 2	11	11	2	1912	Sabula, Iowa	Dubuque, Iowa
162623	do	D. H. Opdenbrouw	210	210	1	1904	Kingston, N. Y.	New York, N. Y.

1 Formerly bargo Rockwood.
 2 Formerly bargo Clara Brooks.
 3 Formerly bargo (a Ida), Mass.
 4 Formerly bargo Chesapeake.

4 Formerly bargo Princess.
 5 Formerly bargo Chas. G. Blades.
 6 Formerly bargo Minerva.
 7 Rebuilt, 1918.

† Lost Apr. 11, 1923.
 ‡ Rebuilt, 1909.
 § Steel.

UNRIGGED MERCHANT VESSELS OF THE UNITED STATES--Continued.

Official No.	Class.	Name of vessel.	Gross tonnage.	Net tonnage.	Crew.	When built.	Where built.	Home port (where permanent document issued).
165588	Scow	D. J. Morn No. 1	34	34	1	1898	Sault Ste. Marie, Mich.	Marquette, Mich.
85533	Barge	D. J. Mulqueen	267	267	1	1894	Jersey City, N. J.	New York, N. Y.
166915	do	D. J. Mulqueen, Jr.	484	484	1	1917	Kingston, N. Y.	Do.
168911	do	D. P. Cooper	257	257	1	1923	do	Do.
167593	Scow	D. L. No. 1	17	17	0	1919	Holly, Wash.	Albany, N. Y.
167709	do	D. L. Co.	104	104	0	1919	Hadlock, Wash.	Seattle, Wash.
167710	do	D. L. Co.	104	104	0	1919	do	Do.
58070	do	D. L. Co. I.	143	143	0	1898	Ballard, Wash.	Do.
58078	do	D. L. Co. VI.	163	163	0	1900	do	Do.
35013	do	D. L. Co. XVI.	184	184	0	1902	Olympia, Wash.	Do.
163135	do	D. L. Co. No. 2	59	59	0	1905	Bromerton, Wash.	Do.
162309	do	D. L. Co. No. IV	105	105	0	1903	Olympia, Wash.	Do.
162370	do	D. L. Co. No. V	105	105	0	1903	Seattle, Wash.	Do.
162373	do	D. L. Co. No. XIII	103	103	0	1904	Olympia, Wash.	Juneau, Alaska.
162375	do	D. L. Co. No. XV	156	156	0	1904	do	Seattle, Wash.
163678	do	D. L. Co. XVII	113	113	0	1908	Seattle, Wash.	Do.
163679	do	D. L. Co. XVIII	113	113	0	1908	do	Do.
163707	do	D. L. Co. XIX	104	104	0	1908	do	Do.
30162	do	D. L. Co. XX	234	234	0	1899	do	Do.
164524	do	D. L. Co. XXI	32	32	0	1911	do	Do.
164544	do	D. L. Co. XXII	23	23	0	1907	Bromerton, Wash.	Kotchikan, Alaska.
164681	Barge	D. L. Co. XXIII	534	534	0	1904	Houlihan, Wash.	Seattle, Wash.
164210	Scow	D. L. Co. XXV	110	110	0	1910	Port Townsend, Wash.	Do.
165400	do	D. L. Co. XXVI	752	752	0	1913	Seattle, Wash.	Do.
165172	do	D. L. Co. XXVII	279	279	0	1913	do	Do.
165619	do	D. L. Co. XXVIII	166	166	0	1914	do	Do.
165623	do	D. L. Co. XXIX	166	166	0	1914	do	Do.
167041	do	D. L. Co. XXX	494	494	1	1917	Port Townsend, Wash.	Do.
167067	do	D. L. Co. XXXI	494	494	0	1917	Hadlock, Wash.	Do.
167135	do	D. L. Co. XXXII	353	353	0	1918	do	Do.
167339	do	D. L. Co. XXXIII	562	562	0	1918	do	Do.
167473	do	D. L. Co. XXXIV	420	420	1	1919	do	Do.
165533	Barge	D. N. Co. No. 100	312	312	1	1913	Ambridge, Pa.	Houston, Tex.
165539	do	D. N. Co. No. 101	312	312	1	1913	do	Do.
165540	do	D. N. Co. No. 102	312	312	1	1913	do	Do.
165541	do	D. N. Co. No. 103	312	312	1	1913	do	Do.
165542	do	D. N. Co. No. 104	342	342	1	1913	do	Do.
166244	Scow	D. S. S. Co. No. 1	41	41	0	1910	Seattle, Wash.	Seattle, Wash.
166656	do	D. S. S. Co. No. 2	37	37	0	1917	do	Do.
166670	do	D. S. S. Co. No. 3	30	30	0	1917	Bromerton, Wash.	Do.
167109	do	D. S. S. Co. 4	18	18	0	1917	Port Blakely, Wash.	Juneau, Alaska.
167107	do	D. S. S. Co. 5	30	30	0	1918	do	Do.
167105	do	D. S. S. Co. 6	17	17	0	1918	Seattle, Wash.	Seattle, Wash.
167518	do	D. S. S. Co. 7	49	49	0	1919	Anacortes, Wash.	Do.
167554	do	D. S. S. Co. No. 8	33	33	0	1919	Seattle, Wash.	Do.
167792	Barge	D. T. Sheridan	872	859	2	1920	Camden, N. J.	Philadelphia, Pa.
162080	do	Daisy	421	421	1	1903	Long Island City, N. Y.	New York, N. Y.
163726	Scow	Daisy D.	171	171	0	1909	Everett, Wash.	Port Townsend, Wash.
162936	Barge	Dakota	827	827	1	1906	St. Michael, Alaska.	St. Michael, Alaska.
167341	do	Dakota	215	215	0	1915	Brooklyn, N. Y.	New York, N. Y.
165089	do	Dallas	191	191	1	1912	Kingston, N. Y.	Do.
162423	Canal boat	Damas B.	102	97	1	1905	Champlain, N. Y.	Rouses Point, N. Y.
35440	Scow	Dan	18	18	0	1896	Anacortes, Wash.	Port Townsend, Wash.
165023	Barge	Dandy	201	201	1	1870	Philadelphia, Pa.	Philadelphia, Pa.
220703	do	DAN F. HANLON	1,037	1,037	0	1920	Brunswick, Ga.	San Francisco, Calif.
165703	Scow	Dan McCoy	40	40	1	1914	Sault Ste. Marie, Mich.	Marquette, Mich.
163404	Barge	Daniel	414	414	0	1907	South Rondout, N. Y.	New York, N. Y.
167381	do	Daniel B. Flannery	427	427	1	1918	Houston, Tex.	Houston, Tex.
165691	Canal boat	Daniel G. O'Day	138	138	1	1909	Durhamville, N. Y.	Buffalo, N. Y.
165701	Scow	Daniel H.	69	69	2	1910	Buffalo, N. Y.	Do.
164408	Barge	Daniel T. Giffarth	305	305	1	1910	Brooklyn, N. Y.	New York, N. Y.
168109	do	Danyille	297	297	1	1922	Kingston, N. Y.	Do.
165000	Scow	Darling No. 2	14	14	0	1912	Olympia, Wash.	Tacoma, Wash.
165725	Barge	Dauntless	83	83	1	1890	Rondout, N. J.	Philadelphia, Pa.
160830	do	David	373	373	1	1914	Orange, Tex.	Port Arthur, Tex.
167143	do	David Foster	447	447	1	1918	Kingston, N. Y.	New York, N. Y.
167371	do	David R.	339	313	3	1918	Rondout, N. Y.	Boston, Mass.
162041	do	David E. Leach	347	347	0	1903	do	New York, N. Y.
165285	Canal boat	David E. Sanders	108	100	1	1913	do	Albany, N. Y.
167929	Barge	David G. Eberle	605	605	1	1920	Kingston, N. Y.	New York, N. Y.
163783	do	Davis	8	8	1	1913	Davis Ferry, Tenn.	Chattanooga, Tenn.
35594	do	Dawn	30	30	1	1901	Wells Island, N. Y.	Capo Vincent, N. Y.
165281	Scow	Dawn	116	116	0	1913	Tacoma, Wash.	Tacoma, Wash.
165681	do	Dawn II	77	77	0	1914	Holleyue, Wash.	Juneau, Alaska.
160882	do	Dawn III	28	28	0	1914	do	Seattle, Wash.
166620	Barge	Dayton	311	311	1	1917	Brooklyn, N. Y.	Baltimore, Md.
168559	do	Dayton	481	481	1	1922	do	New York, N. Y.

1 Formerly scow Silmson No. 1.
 † Formerly scow Silmson No. 8.
 ‡ Stool.

‡ Formerly scow Bromerton.
 † Formerly barge Ajax.

‡ Formerly U. S. Co. No. 2.
 † Formerly U. S. L. II. st. p. Verbena.

UNRIGGED MERCHANT VESSELS OF THE UNITED STATES—Continued.

Official No.	Class.	Name of vessel.	Gross tonnage.	Net tonnage.	Crew.	When built.	Where built.	Home port (where permanent document issues).
164368	Barge	Daytona	170	170	1	1007	Kingston, N. Y.	New York, N. Y.
164867	Scow	Decatur No. 1	8	8	0	1012	Anacortes, Wash.	Port Townsend, Wash.
35470	Barge	December	100	103	2	1885	Brooklyn, N. Y.	New York, N. Y.
167663	Scow	Deep Sea Salvago Co. No. 1	52	52	0	1919	Seattle, Wash.	Seattle, Wash.
167664	do	Deep Sea Salvago Co. No. 2	44	44	0	1919	do	do
162801	do	Deering No. 1	30	30	0	1906	do	Nome, Alaska.
162802	do	Deering No. 2	30	30	0	1900	do	do
166194	Barge	Deer Park	298	298	1	1916	Mariners Harbor, N. Y.	Baltimore, Md.
35532	do	Defendor	324	324	1	1895	South Rondout, N. Y.	New York, N. Y.
164801	do	Defiance	15	15	1	1912	Torre Haute, Ind.	Evansville, Ind.
165180	Dredge	Defiance	742	742	10	1912	Green Bay, Wis.	Millwaukee, Wis.
166189	Barge	De Land	192	192	0	1913	Keyport, N. J.	New York, N. Y.
162411	do	Delaware	418	418	1	1905	Elkton, Md.	Philadelphia, Pa.
168364	do	Delaware	351	313	2	1922	Chester, Pa.	Port Arthur, Tex.
35529	do	Delhi	457	457	2	1896	Elizabeth, N. J.	New York, N. Y.
162393	do	Delta	76	70	0	1905	Seattle, Wash.	Engle, Alaska.
166477	do	Denison	175	175	2	1913	Brooklyn, N. Y.	New York, N. Y.
167310	do	Dennis Simmons	201	193	2	1891	Wilmington, Del.	Wilmington, N. C.
164065	Canal boat	Dennis J. Costello	116	110	0	1899	Duffalo, N. Y.	Rouses Point, N. Y.
212000	Barge	Dentist	120	120	2	1913	Sitka, Alaska	Ketchikan, Alaska.
161909	do	Derrick	23	23	1	1909	Alexandria Bay, N. Y.	Capo Vincent, N. Y.
167294	Scow	Derrick No. 1	30	30	0	1914	St. Louis, Mo.	St. Paul, Minn.
164473	do	Derrick No. 5	329	329	5	1911	Buffalo, N. Y.	Duluth, Minn.
161008	do	Derrick No. 11	143	143	0	1873	Cleveland, Ohio	do
163452	do	DESTROYER	356	356	0	1907	Ferrysburg, Mich.	Detroit, Mich.
167990	do	Detour	575	575	1	1920	Detour, Mich.	Marquette, Mich.
168048	Barge	Devon's Bluff Ferry	12	12	1	1920	Do Valls Bluff, Ark.	St. Louis, Mo.
165523	do	Devotion	294	291	1	1900	Kingston, N. Y.	New York, N. Y.
35551	do	Dewey	120	120	2	1898	Brooklyn, N. Y.	Newark, N. J.
35592	Scow	Dewey	43	43	0	1897	West Superior, Wis.	Duluth, Minn.
167895	do	Dewey	38	38	2	1920	Seattle, Wash.	Seattle, Wash.
161355	Barge	Diamond K No. 2	41	41	0	1911	Utsaladdy, Wash.	do
35550	do	Diamond State	380	361	1	1898	Millford, Del.	Philadelphia, Pa.
51277	do	Diascond	373	373	2	1896	Elkton, Md.	do
164341	Scow	Dick	349	349	0	1922	Everett, Wash.	Seattle, Wash.
164240	Dredge	Digger	130	115	4	1902	Detroit, Mich.	Detroit, Mich.
165718	Barge	Dilligont	109	109	1	1900	Contra Landung, N. J.	Philadelphia, Pa.
167042	Scow	Dimo	12	12	1	1917	Colovin, Alaska	Nome, Alaska.
163946	Barge	Dilvor	11	11	1	1916	Halona, Ark.	St. Louis, Mo.
165081	Canal boat	Dix	11	11	0	1912	Houquiam, Wash.	Port Townsend, Wash.
35556	Barge	Dleapach	193	193	1	1899	Rondout, N. Y.	New York, N. Y.
167367	do	Dittmar No. 20	488	480	1	1918	Kingston, N. Y.	Albany, N. Y.
168550	do	Division of Operations No. 1	583	583	1	1918	Bayonne, N. J.	New York, N. Y.
168557	do	Division of Operations No. 2	595	595	1	1918	do	do
169008	do	Division of Operations No. 3	583	583	1	1918	do	do
168369	do	Division of Operations No. 4	583	583	1	1918	do	do
35584	do	Dixie	156	156	1	1900	Brooklyn, N. Y.	do
163774	Scow	Dixie	8	8	0	1909	La Connor, Wash.	Port Townsend, Wash.
167917	Barge	Dixie	393	393	3	1190	Cincinnati, Ohio	New Orleans, La.
168516	do	Dixie	132	132	2	1922	Henderson, Ky.	Louisville, Ky.
35600	Scow	Dixie, No. 1	10	10	0	1901	Beach, Wash.	Seattle, Wash.
35601	do	Dixie, No. 2	10	10	0	1901	do	do
35610	do	Dixie, No. 3	14	14	0	1902	Chuokanut, Wash.	do
163858	do	Dixie, No. 4	26	26	0	1909	Bellingham, Wash.	Juneau, Alaska.
161403	do	Dixie, No. 5	26	26	0	1911	do	do
165211	do	Dixie, No. 6	31	31	0	1913	Anacortes, Wash.	do
165256	do	Dixie, No. 7	31	31	0	1913	do	do
166059	do	Dixie, No. 8	29	29	0	1915	Friday Harbor, Wash.	do
166831	do	Dixie No. 9	30	30	0	1917	Bellingham, Wash.	Seattle, Wash.
166861	do	Dixie No. 10	30	30	0	1917	do	do
165305	Canal boat	Dr. G. W. Crissey	101	97	1	1913	Waterford, N. Y.	Albany, N. Y.
163200	do	Dr. John A. Hayden	104	98	1	1907	Champlain, N. Y.	Rouses Point, N. Y.
160161	Barge	Dolly Doherty	437	437	1	1915	Kingston, N. Y.	New York, N. Y.
35640	do	Dolphin	100	167	0	1898	Olynalia, Wash.	Seattle, Wash.
161905	do	Domblok No. 1	299	290	1	1912	Brooklyn, N. Y.	New York, N. Y.
35476	do	Donald	323	312	2	1883	Myrtle Hivor, Conn.	New London, Conn.
164301	do	Donald	451	434	0	1910	Giddersteave, Conn.	New York, N. Y.
167031	do	Dooly Ferry	8	8	1	1914	Fulton, Ark.	St. Louis, Mo.
167640	House boat	Dora	33	33	2	1899	Alexandria Bay, N. Y.	Capo Vincent, N. Y.
166283	Barge	Dora	20	20	1	1915	Rock Island, Ill.	St. Louis, Mo.
165072	Scow	Doris	8	8	0	1912	Langley, Wash.	Seattle, Wash.
166313	do	Dorothy	490	490	0	1916	Rondout, N. Y.	New York, N. Y.
168438	Barge	Dorothy	13	13	1	1920	London, Tenn.	Chattanooga, Tenn.
163700	Scow	Dorothy D.	252	252	0	1908	Everett, Wash.	Port Townsend, Wash.
168502	Barge	Dorothy D.	208	206	1	1906	Rondout, N. Y.	Albany, N. Y.
168325	do	Dorothy Hazel	526	526	1	1920	Tottenville, N. Y.	New York, N. Y.
163605	do	Dorothy May	432	432	1	1908	South Rondout, N. Y.	do

† Formerly barge *Majestic*,
‡ Formerly U. S. N. S. C. A. T. 3, 320.

† Formerly U. S. N. S. C. A. T. S. 330.
‡ Formerly barge *Cullen* No. 150.

† Rebuilt, 1905.

UNRIGGED MERCHANT VESSELS OF THE UNITED STATES—Continued.

Official No.	Class.	Name of vessel.	Gross tonnage.	Net tonnage.	Crew.	When built.	Where built.	Home port (where permanent document issues).
164051	Barge	Douglass	400	400	1	1910	Lake Charles, La.	Pensacola, Fla.
166752	do	Dover	312	312	1	1917	Brooklyn, N. Y.	Baltimore, Md.
163024	Scow	Dredge No. 1	431	33	15	1894	Buffalo, N. Y.	Duluth, Minn.
163552	Dredge	Dredge No. 1	263	213	12	1923	Baltimore, Md.	Boston, Mass.
163023	do	Dredge No. 7	826	146	15	1901	Ferrysburg, Mich.	Duluth, Minn.
164000	do	Drill No. 3	400	400	10	1907	Chicago, Ill.	Do.
164003	do	Drill No. 5	526	520	34	1908	Buffalo, N. Y.	Do.
165339	Barge	Drill Boat No. 1	651	651	10	1913	Wyandotte, Mich.	Do.
164305	Scow	Drill Boat No. 4	489	489	9	1908	Cleveland, Ohio	Do.
165085	do	Drill Boat No. 8	335	335	19	1912	Boston, Mass.	Do.
165514	Barge	Driver No. 1	53	53	0	1912	King Cove, Alaska	Unalaska, Alaska.
166832	do	Driver No. 2	33	33	0	1917	Port Huron, Mich.	Port Huron, Mich.
168002	Scow	Dry Dock No. 1	10	10	0	1920	Dockton, Wash.	Seattle, Wash.
168566	Barge	Drizilla	0	0	1	1922	do	Do.
167307	do	Dudley Murray	230	222	0	1918	Whitehall, N. Y.	Albany, N. Y.
162630	do	Duke	385	386	0	1905	Rondout, N. Y.	New York, N. Y.
163393	do	Duke	509	456	3	1907	Elkton, Md.	Baltimore, Md.
165787	do	Duke	253	253	1	1914	Westlake, La.	Houston, Tex.
165601	do	Dunderberg	77	77	1	1911	Westhawken, N. J.	New York, N. Y.
167815	do	Dutus	771	759	1	1911	Pittsburgh, Pa.	Port Arthur, Tex.
168327	do	Dutch Boy	324	323	1	1910	Mariners Harbor, N. Y.	New York, N. Y.
166141	do	Duxbak No. 1	7	7	0	1915	Bullard, Wash.	Seattle, Wash.
163129	do	Dwight G. Cutler	461	463	4	1907	Algonac, Mich.	Cleveland, Ohio.
E.								
166502	Scow	E.	55	55	0	1850	Saginaw, Mich.	Duluth, Minn.
167577	Barge	E.	511	502	2	1920	Westlake, La.	Morgan City, La.
167892	Scow	E-7	215	210	1	1920	Baltimore, Md.	Baltimore, Md.
167918	do	E-8	213	208	1	1920	do	Do.
163273	Barge	E. H.	217	217	1	1907	Brooklyn, N. Y.	New York, N. Y.
162781	Scow	E. B. No. 5	246	246	0	1892	Ludington, Mich.	Duluth, Minn.
162782	do	E. B. No. 6	257	257	0	1892	do	Do.
162773	do	E. B. No. 7	512	512	1	1905	Manitowoc, Wis.	Do.
163892	do	E. B. No. 8	323	323	2	1909	Sault Ste. Marie, Mich.	Do.
36000	Canal boat	E. C. Pratt	108	103	1	1893	Whitehall, N. Y.	Albany, N. Y.
167078	Barge	E. D. Parks Co. No. 3	116	116	0	1920	Jacksonville, Fla.	Jacksonville, Fla.
36085	do	E. E. Dale	200	260	1	1891	Elkton, Md.	Philadelphia, Pa.
37792	do	E. E. Jackson & Co. Bargo No. 3	100	152	1	1884	Barren Creek, Md.	Newport News, Va.
165101	Canal boat	E. H. Bragg	109	103	1	1888	Buffalo, N. Y.	Albany, N. Y.
167099	Barge	E. J. R. R. & T. Co. No. 12	211	241	0	1914	Astoria, N. Y.	New York, N. Y.
167357	do	E. J. R. R. & T. Co. No. 14	233	233	1	1914	do	Do.
167481	do	E. J. R. R. & T. Co. No. 10	238	238	2	1910	Rondout, N. Y.	Do.
167862	do	E. J. R. R. & T. Co. No. 24	207	207	2	1918	Brooklyn, N. Y.	Do.
168577	do	E. J. R. R. & T. Co. No. 25	501	501	2	1923	Chester, Pa.	Do.
168578	do	E. J. R. R. & T. Co. No. 30	501	501	2	1923	do	Do.
168579	do	E. J. R. R. & T. Co. No. 31	501	501	2	1923	do	Do.
161340	Scow	E. K. W. L. Co. No. 1	48	48	0	1910	Hoquiam, Wash.	Port Townsend, Wash.
161341	do	E. K. W. L. Co. No. 2	48	48	0	1902	do	Seattle, Wash.
169693	do	E. L. P. No. 1	12	12	1	1917	do	Do.
169074	do	E. P. Co.	37	32	1	1917	do	New York, N. Y.
165660	do	E. P. Co. No. 1	18	18	0	1914	Everett, Wash.	Do.
165661	do	E. P. Co. No. 2	18	18	0	1914	do	Do.
165662	do	E. P. Co. No. 3	18	18	0	1914	do	Do.
36973	Barge	E. R. Clinton	420	420	2	1901	Elkton, Md.	Baltimore, Md.
165052	Scow	E. P. Co. No. 4	45	45	0	1915	Everett, Wash.	Seattle, Wash.
165053	do	E. P. Co. No. 5	47	47	0	1915	do	Do.
165054	do	E. P. Co. No. 6	47	47	0	1915	do	Do.
162763	Canal boat	E. S. Chase	104	99	1	1900	Champlain, N. Y.	Rouses Point, N. Y.
36731	Barge	E. S. Tyler, Jr.	299	294	1	1831	Hartford, Conn.	Hartford, Conn.
162143	Canal boat	E. W. Davis	130	130	0	1893	Lockport, N. Y.	New Haven, Conn.
169841	Barge	Eads	314	309	0	1917	Oldorsleovo, Conn.	Hartford, Conn.
164491	Scow	Eagle	18	18	0	1911	Seattle, Wash.	Juneau, Alaska.
208800	Barge	Earl	8	8	1	1911	do	Do.
39660	do	Earle A. Keeler	324	324	1	1888	New Haven, Conn.	New York, N. Y.
162203	Scow	EARTHQUAKE	352	352	1	1904	St. Clair, Mich.	Buffalo, N. Y.
36567	Barge	East	73	73	2	1891	Brooklyn, N. Y.	New York, N. Y.
36958	do	Eastern Star	219	219	1	1901	Rondout, N. Y.	Do.
166391	do	Eastport	212	235	1	1910	Williamington, Bal.	Do.
168271	Scow	Easy	13	13	0	1921	Charleston, Wash.	Seattle, Wash.
165020	Barge	Economy	451	451	0	1900	Alsen, N. Y.	New York, N. Y.
36915	Scow	Ed	18	18	0	1893	Anacortes, Wash.	Port Townsend, Wash.
162726	Barge	Ed and Tom	275	275	1	1904	Bleightsburg, N. Y.	New York, N. Y.
162752	do	Eddo	458	458	0	1918	Rondout, N. Y.	Do.
166249	do	Edgar	310	310	0	1916	Oldorsleovo, Conn.	Hartford, Conn.
163554	Canal boat	Edgar G. Harratt	104	98	1	1908	Lansburgh, N. Y.	Albany, N. Y.
168310	Barge	Edgell	487	487	1	1916	Tottenville, N. Y.	New York, N. Y.
168397	do	Edgewater	126	126	2	1922	Erie, Pa.	Grand Haven, Mich.

† Formerly barge G. B. Martin.

† Steel.

† Rebuilt, 1891.

UNRIGGED MERCHANT VESSELS OF THE UNITED STATES—Continued.

Official No.	Class.	Name of vessel.	Gross tonnage.	Net tonnage.	Crew.	When built.	Where built.	Home port (where permanent document issues).
135621	Barge	Edith	245	235	2	1882	San Francisco, Calif.	Seattle, Wash.
166788	do	Edith	180	166	1	1917	Whitehall, N. Y.	New York, N. Y.
167047	do	Edith	352	352	0	1917	Norfolk, Va.	Do.
103750	do	Edith May	208	208	1	1904	Kingston, N. Y.	Do.
167721	do	Edith McCourt	247	247	1	1919	Cohoes, N. Y.	Albany, N. Y.
163238	do	Edmund Andros	188	183	1	1907	(?)	New York, N. Y.
162626	do	Edmund J. Kennelly	381	381	1	1905	Rondout, N. Y.	Do.
166597	do	Edna	307	307	1	1900	Brooklyn, N. Y.	Do.
168218	do	Edna Murray	247	247	1	1920	Cohoes, N. Y.	Albany, N. Y.
165670	Canal boat	Edna M. Matton	104	98	1	1914	Waterford, N. Y.	Do.
162689	Barge	Edward	160	160	1	1908	Tottenville, N. Y.	Newark, N. J.
163128	do	Edward	341	341	1	1907	Lake Charles, La.	Port Arthur, Tex.
163414	do	Edward	383	383	0	1907	Kingston, N. Y.	New York, N. Y.
36869	Scow	Edward B.	87	80	1	1896	Brunswick, Me.	Portland, Me.
164186	Canal boat	Edward Clarke	119	113	1	1910	Whitehall, N. Y.	Albany, N. Y.
165181	do	Edward Kelly	48	46	1	1910	Hudson Falls, N. Y.	Do.
166576	Barge	Edward McKenna	548	548	0	1916	Brooklyn, N. Y.	New York, N. Y.
163281	Canal boat	Edward Mullen	103	98	1	1907	Waterford, N. Y.	Albany, N. Y.
168537	Barge	Edward O'Doylo	2,200	2,200	2	1923	Jacksonville, Fla.	New York, N. Y.
163431	do	Edward Thurston, Jr.	266	266	1	1923	Cohoes, N. Y.	Albany, N. Y.
166949	Canal boat	Edward A. Ryan	236	224	1	1917	Rondout, N. Y.	New York, N. Y.
168373	Barge	Edward B. Fools	240	240	1	1922	Kingston, N. Y.	Albany, N. Y.
65462	do	Edward B. Pags	278	278	1	1912	Athens, N. Y.	New York, N. Y.
42777	do	Edward E. Gillen Co. No. 21	546	541	2	1897	Noank, Conn.	Milwaukee, Wis.
36964	do	Edward F. Ironman	208	208	0	1901	Kingston, N. Y.	New York, N. Y.
163533	do	Edward F. Cleary	372	372	0	1908	Kingston, N. Y.	Do.
36984	do	Edward F. Howard	344	344	1	1903	Rondout, N. Y.	Do.
167620	do	Edward J. Keane	377	377	1	1919	Kingston, N. Y.	Albany, N. Y.
163410	do	Edward L. Bartley	200	200	1	1901	Brooklyn, N. Y.	New York, N. Y.
167272	do	Edward M. Duffy	341	341	0	1917	Kingston, N. Y.	Do.
36042	Canal boat	Edward R. Petrio	155	155	1	1900	Tonawanda, N. Y.	Newark, N. J.
163140	do	Edward S. Wood	105	99	1	1903	Northumberland, N. Y.	Albany, N. Y.
162611	do	Edward T. McCall	106	99	0	1905	Whitehall, N. Y.	Do.
164273	do	Edward W. Parkhill	194	185	1	1910	Champlain, N. Y.	Rouses Point, N. Y.
163303	Barge	Edwards Moonlight	109	109	0	1922	Charleston, W. Va.	Pittsburgh, Pa.
163176	Scow	Edwin	106	103	0	1907	Ballard, Wash.	Tacoma, Wash.
168842	Barge	Edwin	314	309	0	1917	Gildersleeve, Conn.	Hartford, Conn.
168942	do	Edwin	303	303	1	1900	Brooklyn, N. Y.	New York, N. Y.
166714	Scow	Edwin Gokling	61	44	1	1917	Bath, Me.	Philadelphia, Pa.
36287	Barge	Edwin D. Washburn	262	262	1	1903	Brooklyn, N. Y.	New York, N. Y.
162523	Canal boat	Edwin F. Colmann	104	98	1	1903	Lansingburg, N. Y.	Albany, N. Y.
165015	Barge	Edwin J. Howo	412	412	0	1912	South Rondout, N. Y.	New York, N. Y.
162300	Canal boat	Effie E. Brett	103	98	1	1904	Whitehall, N. Y.	Albany, N. Y.
163886	Barge	Egbert	418	427	0	1909	Gildersleeve, Conn.	New York, N. Y.
31493	do	E801	363	351	2	1888	Perth Amboy, N. J.	Perth Amboy, N. J.
168513	do	E801	512	536	1	1922	Chester, Pa.	Philadelphia, Pa.
31490	do	E802	363	351	2	1888	Perth Amboy, N. J.	Perth Amboy, N. J.
168514	do	E802	612	630	1	1922	Chester, Pa.	Philadelphia, Pa.
31505	do	E803	363	351	2	1888	Perth Amboy, N. J.	Perth Amboy, N. J.
168515	do	E803	612	630	1	1922	Chester, Pa.	Philadelphia, Pa.
31503	do	E804	363	351	1	1888	Perth Amboy, N. J.	Perth Amboy, N. J.
31504	do	E806	363	351	1	1888	Perth Amboy, N. J.	Do.
31484	do	E807	350	345	2	1880	Perth Amboy, N. J.	Do.
168223	Canal boat	Eileen	126	125	1	1921	Cohoes, N. Y.	Albany, N. Y.
165520	Barge	El Paso	221	221	1	1913	Kingston, N. Y.	New York, N. Y.
167010	Dredge	E.L.C.O.	292	250	5	1917	Erie, Pa.	Buffalo, N. Y.
36908	Scow	Eldor	14	14	0	1893	Fairhaven, Wash.	Port Townsend, Wash.
168807	Barge	Eldon	307	307	1	1917	Brooklyn, N. Y.	Baltimore, Md.
167070	Scow	Eleanor	357	286	5	1915	Bay City, Mich.	Port Huron, Mich.
160013	Barge	Eleanor Homstreet	353	353	1	1913	Rockland Lake, N. Y.	Baltimore, Md.
167421	do	Eleanor L.	351	351	0	1914	do	New York, N. Y.
166500	do	Eloira	511	511	1	1908	Kingston, N. Y.	Do.
160147	do	Electric Welder	116	108	2	1915	Baltimore, Md.	Baltimore, Md.
167205	do	Elgin Ferry	8	8	1	1916	Nowport, Ark.	St. Louis, Mo.
163309	do	Elizabeth	11	11	1	1922	West Hillkory, Pa.	Cincinnati, Ohio.
165187	do	Elizabeth	345	345	1	1913	Suffolk, Va.	New York, N. Y.
166620	do	Elizabeth	307	307	1	1900	Brooklyn, N. Y.	Do.
163598	Canal boat	Elizabeth Groves	107	99	1	1903	Whitehall, N. Y.	Do.
161031	Barge	Elizabeth McGuire	407	407	1	1911	South Rondout, N. Y.	Perth Amboy, N. J.
167224	do	Elizabeth A. Conway	423	415	1	1918	Rondout, N. Y.	New York, N. Y.
167725	do	Elizabeth A. Leach	443	443	1	1919	Kingston, N. Y.	Do.
168101	do	Elizabeth H. Cleary	462	452	1	1920	do	Do.
167887	do	Elizabeth M. Miller	265	265	1	1920	Watervliet, N. Y.	Albany, N. Y.
164849	Canal boat	Elizabeth V. Phalen	127	121	1	1912	Whitehall, N. Y.	New York, N. Y.
167932	Barge	Eliza Egan	395	395	1	1920	Kingston, N. Y.	Albany, N. Y.

1 Formerly barge Hughes Bros. & Hays No. 24.

1 Formerly barge Hanfor.

1 Formerly barge Huffol.

1 Formerly barge Huttrees.

1 Formerly barge Bluster.

1 Formerly barge Dizarro.

1 Formerly barge Balize.

1 Formerly barge O. D. No. 45.

1 Steel.

1 Rebuilt, 1907.

1 Unknown.

UNRIGGED MERCHANT VESSELS OF THE UNITED STATES—Continued.

Official No.	Class.	Name of vessel.	Gross tonnage.	Net tonnage.	Crew.	When built.	Where built.	Home port (where permanent document issued).
36923	Barge	Eik	9	9	1	1897	Alexandria Bay N. Y.	Capo Vincent, N. Y.
162887	do	Eik	290	260	1	1906	Skagway, Alaska	Baglo, Alaska.
165867	Scow	Ella	30	30	0	1915	Seattle, Wash.	Seattle, Wash.
136483	Barge	Ella Rohlfis	129	129	1	1889	San Francisco, Calif.	Kotlikan, Alaska.
163701	do	Ella E. Kennelly	403	403	1	1908	Athens, N. Y.	New York, N. Y.
167444	do	Ella V. Camp	772	711	3	1918	Carrabelle, Fla.	Philadelphia, Pa.
36944	do	Ellon	73	73	1	1888	Syracuse, N. Y.	Cape Vincent, N. Y.
36953	do	Ellen L.	243	237	1	1888	South Rondout, N. Y.	New York, N. Y.
168432	do	Ellen Hushey	285	285	0	1922	Brooklyn, N. Y.	Do.
167983	do	Ellen M. Feeley	285	285	1	1920	Waterville, N. Y.	Albany, N. Y.
162857	Canal boat	Ellen G. Henry	106	99	1	1905	Whitehall, N. Y.	Do.
162940	Barge	Ellen T. Halloran	377	377	1	1906	Eddyville, N. Y.	New York, N. Y.
162639	do	Ellonville	240	240	1	1903	Brooklyn, N. Y.	Do.
36913	do	Elliot	136	136	1	1899	Seattle, Wash.	Kotlikan, Alaska.
165522	do	Elmer	282	288	1	1913	Gildersleeve, Conn.	New York, N. Y.
164350	Canal boat	Elmer D. Walling	147	147	0	1910	Tonawanda, N. Y.	Do.
167699	do	El Mundo	126	118	1	1905	Lockport, N. Y.	Albany, N. Y.
168221	do	Elsie	125	125	1	1921	Cohoes, N. Y.	Do.
36970	Barge	Elsmoro	304	292	2	1901	Port Richmond, N. Y.	Baltimore, Md.
162034	Scow	Elwa	30	30	0	1903	West Seattle, Wash.	Seattle, Wash.
164847	Canal boat	Elwin M. Rockwell	110	111	1	1912	Whitehall, N. Y.	Albany, N. Y.
211283	House boat	Emanuel	161	161	2	1913	Mononinca, Mich.	Millwaukee, Wis.
164517	Canal boat	Emblem	135	128	1	1911	Whitehall, N. Y.	Albany, N. Y.
163451	Barge	Emilly Schofield	272	243	3	1908	Bethel, Del.	Wilmington, Del.
36818	do	Emilly D. Foster	225	214	1	1889	City Island, N. Y.	New York, N. Y.
167449	do	Emma	186	186	0	1904	Wilmington, Del.	Wilmington, Del.
164949	Scow	Emma F.	14	9	2	1910	Bowdoinham, Me.	Boothbay, Me.
165304	Barge	Emma Keeler	487	473	1	1914	Perth Amboy, N. J.	New York, N. Y.
164082	do	Emma R.	310	310	1	1909	Kingston, N. Y.	Do.
36922	Canal boat	Emma T. Grimes	113	106	1	1899	Whitehall, N. Y.	Do.
36983	Barge	Emma and Beasle	381	381	1	1899	Elkton, Md.	Philadelphia, Pa.
36820	Canal boat	Emma and E. Robert	117	111	0	1890	Whitehall, N. Y.	New York, N. Y.
36950	do	Emmett J. Gray	102	96	1	1903	Champlain, N. Y.	Do.
36936	Barge	Empiro	376	344	2	1900	Noank, Conn.	New London, Conn.
165647	Canal boat	Empiro	107	99	1	1914	Whitehall, N. Y.	Albany, N. Y.
168022	Dredge	Empiro	237	237	0	1912	Middloport, N. Y.	Buffalo, N. Y.
168455	Barge	Empiro	49	49	2	1907	Camden, N. J.	Philadelphia, Pa.
8227	do	Enoch Talbot	1,242	1,193	5	1857	Froopert, Mo.	Seattle, Wash.
167081	do	Ensign	863	863	0	1911	Portland, Oreg.	Do.
162814	Dredge	Enterprise	419	354	8	1906	Duluth, Minn.	Duluth, Minn.
164992	Scow	Erickson Construction Co. No. 1	164	164	1	1912	Seattle, Wash.	Seattle, Wash.
165013	do	Erickson Construction Co. No. 2	161	161	1	1912	do	Do.
36957	do	Erie	899	899	0	1901	Halland, Wash.	St. Michael, Alaska.
161780	Barge	Erie	2,059	1,982	0	1867	West Hay City, Mich.	Cleveland, Ohio.
161176	Dredge	Erie	186	186	9	1900	Toledo, Ohio	Duluth, Minn.
161157	Scow	ERIN	316	310	0	1910	Reoree, Mich.	Buffalo, N. Y.
162120	Barge	Erlin-go-Bragh	330	330	0	1890	East Boston, Mass.	New York, N. Y.
162846	do	Ermine	250	250	1	1906	Skagway, Alaska	Baglo, Alaska.
161052	do	Ernest	406	400	1	1910	Lake Charles, La.	Pensacola, Fla.
169439	do	Ernest Thurston	252	252	1	1923	Cohoes, N. Y.	Albany, N. Y.
163540	Canal boat	Ernest A. Brodie	104	99	1	1908	Champlain, N. Y.	Rouses Point, N. Y.
36980	Barge	Ernest E. Wight	411	411	1	1902	Rondout, N. Y.	New York, N. Y.
166120	do	Escort	178	178	0	1905	Brooklyn, N. Y.	Do.
162202	do	Essie Flannery	370	370	0	1904	Kingston, N. Y.	Do.
36988	do	Estella Kelly	284	284	0	1903	do	Do.
166940	do	Estello F. Huber	431	431	1	1916	Kingston, N. Y.	Do.
164795	do	Ether	217	217	1	1912	Camden, N. J.	Philadelphia, Pa.
167676	do	Esther Hughes	495	495	1	1919	Kingston, N. Y.	Albany, N. Y.
162572	Canal boat	Esther McNeil	105	99	1	1905	Waterville, N. Y.	Do.
168146	Barge	Esther A. Hanson	372	372	1	1914	Kingston, N. Y.	New York, N. Y.
164191	Canal boat	Ethel Baker	101	96	1	1910	Waterford, N. Y.	Albany, N. Y.
167278	Barge	Ethel R.	324	324	1	1917	Rondout, N. Y.	New York, N. Y.
164924	do	Ethel S. King	207	207	1	1897	Perth Amboy, N. J.	Do.
166176	do	Ethel and Lillian	289	289	0	1915	Rondout, N. Y.	Do.
162671	do	Etlina	216	216	1	1899	Kingston, N. Y.	Do.
167739	do	Eugene	395	395	1	1919	do	Albany, N. Y.
165306	Canal boat	Eugene J. Sullivan	103	96	1	1913	Waterford, N. Y.	Do.
36969	Barge	Eureka	325	325	1	1896	Brooklyn, N. Y.	New York, N. Y.
36916	Scow	Eureka	20	20	0	1899	Blaino, Wash.	Port Townsend, Wash.
164084	Barge	Eureka	315	315	1	1909	Kingston, N. Y.	New York, N. Y.
36938	Scow	Eureka No. 2	24	24	0	1900	Blaino, Wash.	Port Townsend, Wash.
36939	do	Eureka No. 3	24	24	0	1900	do	Do.
164598	Barge	Eurotta	397	397	1	1910	Brooklyn, N. Y.	New York, N. Y.
167037	do	Eualis	194	194	1	1918	Rondout, N. Y.	Do.
36901	Scow	Eva	10	10	0	1896	Anacortes, Wash.	Fort Townsend, Wash.
163101	Canal boat	Eva M. Marshall	164	98	1	1907	Waterford, N. Y.	Rouses Point, N. Y.
162133	do	Eva M. Mosso	106	99	1	1908	Waterville, N. Y.	Albany, N. Y.

¹ Formerly (a) bark Enoch Talbot.
(b) Navy coal barge No. 11.

² Formerly st. s. Veneziela.

UNRIGGED MERCHANT VESSELS OF THE UNITED STATES—Continued.

Official No.	Class.	Name of vessel.	Gross tonnage.	Net tonnage.	Crew.	When built.	Where built.	Home port (where permanent document issues).
162289	Barge	Evelyn	374	374	1	1904	Rondout, N. Y.	New York, N. Y.
162397	Scow	Evelyn	8	8	0	1905	Bellingham, Wash.	Port Townsend, Wash.
162355	Canal boat	Evelyn C. Tuckor	105	99	1	1904	Waterlot, N. Y.	Albany, N. Y.
163351	Barge	Evening Star	171	171	1	1907	Brooklyn, N. Y.	New York, N. Y.
162402	Scow	Everett No. 2	47	47	0	1905	Everett, Wash.	Port Townsend, Wash.
212243	do.	Excavator	452	422	4	1914	Detroit, Mich.	Buffalo, N. Y.
163093	do.	Explosive	208	208	0	1907	Port Townsend, Wash.	Seattle, Wash.
26975	Barge	Experiment	393	393	1	1901	Elkton, Md.	Philadelphia, Pa.
162240	do.	Explosive	223	223	1	1894	Sault Ste. Marie, Mich.	Detroit, Mich.
26998	do.	Export	340	340	1	1896	Brooklyn, N. Y.	New York, N. Y.
167119	do.	Export	294	294	1	1838	Wilmington, Del.	Philadelphia, Pa.
26894	do.	Express	135	135	1	1898	Brooklyn, N. Y.	New York, N. Y.
F.								
37633	Scow	F No. 1	18	18	0	1902	Whatcom, Wash.	Seattle, Wash.
163883	Barge	F. B. Hoornbeek	259	259	1	1909	Kingston, N. Y.	New York, N. Y.
37600	do.	F. O. Elliott	155	155	1	1899	Brooklyn, N. Y.	Do.
167410	Scow	F. F. Storm	476	476	0	1918	do.	Do.
166010	Barge	F. G. McKelvey	232	223	1	1915	Rondout, N. Y.	Albany, N. Y.
164499	Scow	F. H. P. Co. No. 1	26	26	0	1911	Bellingham, Wash.	Port Townsend, Wash.
164500	do.	F. H. P. Co. No. 2	26	26	0	1911	do.	Do.
165955	do.	F. H. P. Co. No. 3	29	29	0	1915	Friday Harbor, Wash.	Seattle, Wash.
165950	do.	F. H. P. Co. No. 4	29	29	0	1915	do.	Do.
165974	do.	F. H. P. Co. No. 5	29	29	0	1915	do.	Do.
163796	do.	F. I. P. No. 1	26	26	0	1909	Anacortes, Wash.	Port Townsend, Wash.
163812	do.	F. I. P. No. 2	26	26	0	1909	do.	Do.
163835	do.	F. I. P. No. 3	26	26	0	1909	do.	Do.
165161	do.	F. I. P. No. 8	34	34	0	1913	do.	Do.
165202	do.	F. I. P. No. 9	34	34	0	1913	do.	Do.
165203	do.	F. I. P. No. 10	34	34	0	1913	do.	Do.
165204	do.	F. I. P. No. 11	34	34	1	1913	do.	Do.
165155	do.	F. I. P. No. 12	8	8	0	1913	do.	Do.
165156	do.	F. I. P. No. 13	8	8	0	1913	do.	Do.
165157	do.	F. I. P. No. 14	8	8	0	1913	do.	Do.
165158	do.	F. I. P. No. 15	8	8	0	1913	do.	Do.
165159	do.	F. I. P. No. 16	8	8	0	1913	do.	Do.
165850	do.	F. I. P. No. 17	40	40	0	1915	do.	Seattle, Wash.
165203	do.	F. I. P. No. 18	40	40	0	1915	do.	Do.
165975	do.	F. I. P. No. 19	40	40	0	1915	do.	Do.
165949	do.	F. I. P. No. 20	40	40	0	1915	do.	Do.
166003	do.	F. I. P. No. 21	40	40	0	1915	do.	Do.
166031	do.	F. I. P. No. 22	40	40	0	1915	do.	Do.
166030	do.	F. I. P. No. 23	40	40	0	1915	do.	Do.
167101	do.	F. I. P. No. 24	0	0	0	1918	do.	Do.
167102	do.	F. I. P. No. 25	0	0	0	1918	do.	Do.
167103	do.	F. I. P. No. 26	0	0	0	1918	do.	Do.
167104	do.	F. I. P. No. 27	0	0	0	1918	do.	Do.
167453	do.	F. I. P. No. 28	38	38	0	1918	do.	Do.
167451	do.	F. I. P. No. 29	38	38	0	1918	do.	Do.
167455	do.	F. I. P. No. 30	38	38	0	1918	do.	Do.
164405	do.	F. I. P. Co. No. 4	12	12	0	1911	do.	Port Townsend, Wash.
164418	do.	F. I. P. Co. No. 5	20	20	0	1911	do.	Do.
164410	do.	F. I. P. Co. No. 6	20	20	0	1911	do.	Do.
164431	do.	F. I. P. Co. No. 7	25	25	0	1911	do.	Do.
167008	Barge	F. J. Barnes	459	459	1	1910	Kingston, N. Y.	Albany, N. Y.
167015	do.	F. J. Gormley	415	415	0	1917	do.	New York, N. Y.
168360	Scow	F. L. B. No. 5	735	735	0	1922	Seattle, Wash.	Seattle, Wash.
37609	Canal boat	F. L. Younglove	107	99	1	1900	Waterlot, N. Y.	New York, N. Y.
167078	Barge	F. M. Coogan	236	236	1	1914	Kingston, N. Y.	Do.
165454	Scow	F. R. No. 3	180	180	1	1913	Sault Ste. Marie, Mich.	Marquette, Mich.
37560	Barge	F. B. Sanford	287	287	1	1893	Brooklyn, N. Y.	New York, N. Y.
165844	do.	F. W. Gwinn, Jr.	421	421	0	1915	do.	Do.
168737	do.	Fairast	5	5	1	1917	Equality, Ky.	Louisville, Ky.
37640	Scow	Fairhaven No. 1	116	116	0	1903	Whatcom, Wash.	Port Angeles, Wash.
168533	Barge	Fairland	297	297	1	1922	Kingston, N. Y.	New York, N. Y.
166247	do.	Fairmont	365	360	1	1910	Mariners Harbor, N. Y.	Baltimore, Md.
166635	do.	Fairport	310	310	1	1917	Brooklyn, N. Y.	Do.
168550	do.	Fairview	491	491	1	1922	do.	New York, N. Y.
164147	do.	FAITH	705	684	2	1906	Buffalo, N. Y.	Buffalo, N. Y.
201515	House boat	Falcon	61	61	2	1901	Omro, Wis.	Milwaukee, Wis.
37594	Scow	Famne	15	15	0	1897	Bialne, Wash.	Port Townsend, Wash.
167373	do.	Farmers Friend	55	55	1	1918	Tonawanda, N. Y.	Buffalo, N. Y.
162844	do.	Far West No. 1	75	75	0	1904	Tacoma, Wash.	Tacoma, Wash.
165206	do.	Faugh-A-Ballough	59	59	2	1904	do.	Buffalo, N. Y.
70102	Barge	Favorito	335	320	2	1881	Mount Clemens, Mich.	Do.
37498	Scow	Felicitary	154	151	2	1881	Madison, Conn.	New York, N. Y.
120121	Barge	Felicitous	216	216	2	1873	Manitowoc, Wis.	Milwaukee, Wis.
162208	Canal boat	Felix Carbray	102	97	1	1904	Chautauquin, N. Y.	Rouses Point, N. Y.

1 Formerly ga. s. Gray Haven No. 2.

UNRIGGED MERCHANT VESSELS OF THE UNITED STATES—Continued.

Official No.	Class.	Name of vessel.	Gross tonnage.	Net tonnage.	Crew.	When built.	Where built.	Home port (where permanent document issues).
163872	Barge	Felix Murphy	380	380	1	1908	Kingston, N. Y.	New York, N. Y.
37620	do.	Fenwick	311	260	2	1901	Baltimore, Md.	Baltimore, Md.
162382	do.	Fordinand	397	379	1	1905	Gilderleeve, Conn.	New York, N. Y.
166100	Dredge	Fordinand	460	460	2	1915	Cape May, N. J.	Do.
166941	Barge	Ferry No. 2	10	10	1	1917	Clarendon, Ark.	St. Louis, Mo.
168525	do.	Ferry bargo No. 1	0	0	1	1917	Kampsville, Ill.	Peoria, Ill.
168526	do.	Ferry bargo No. 2	19	19	1	1920	do.	Do.
166287	Scow	f 15	397	397	1	1915	Ashtabula, Ohio	Buffalo, N. Y.
165108	Barge	FIRRY-EIGHT	433	433	1	1913	Camden, N. J.	New York, N. Y.
165221	do.	FIRRY-NINE	398	398	0	1913	do.	Do.
166481	do.	Finley	18	18	1	1916	Caruthersville, Mo.	Memphis, Tenn.
37644	do.	Fischer Bros.	303	303	1	1902	Rondout, N. Y.	New York, N. Y.
168448	do.	f	83	83	2	1913	Camden, N. J.	Philadelphia, Pa.
37643	do.	Fivo Brothers	272	272	0	1897	Jorsoy City, N. J.	New York, N. Y.
167116	do.	Fivo Sisters	430	430	0	1917	Kingston, N. Y.	Do.
168521	do.	Flint	297	297	1	1922	do.	Do.
165993	do.	Floating Movies	454	454	2	1915	Elizabeth City, N. C.	Elizabeth City, N. C.
163280	do.	Flora	180	180	1	1907	Camden, N. J.	Wilmington, N. C.
166185	do.	Flora	313	313	1	1916	Brooklyn, N. Y.	Haltimoro, Md.
167890	do.	Flora	369	369	1	1920	Suffolk, Va.	New York, N. Y.
37642	do.	Floranco	364	364	3	1900	Elkton, Md.	Philadelphia, Pa.
162415	do.	Floranco	280	280	1	1902	Long Island City, N. Y.	New York, N. Y.
37646	do.	Floranco E. McNaughton	357	357	1	1896	Elkton, Md.	Philadelphia, Pa.
165208	Canal boat	Florance M. Trembley	105	09	1	1913	Watervliet, N. Y.	Albany, N. Y.
36791	Barge	Florance V. Keeler	324	324	1	1888	New Haven, Conn.	New York, N. Y.
163510	do.	Florida Short Route	87	87	0	1922	Henderson, Ky.	Louisville, Ky.
37595	Scow	Floundor	5	6	0	1897	Dialno, Wash.	Seattle, Wash.
163547	Barge	Flushing	120	120	1	1904	Long Island City, N. Y.	New York, N. Y.
9182	do.	Fly	122	122	1	1856	Camden, N. J.	Do.
37599	Scow	Flying Fish	23	23	0	1897	Fairhaven, Wash.	Port Townsend, Wash.
167821	do.	Forest No. 3	124	124	0	1920	Aberdeen, Wash.	Seattle, Wash.
167822	do.	Forest No. 4	125	125	0	1920	do.	Do.
167840	do.	Forest No. 5	153	153	0	1920	do.	Do.
167805	do.	Forest No. 6	152	152	1	1920	do.	Do.
168201	do.	Forest No. 7	143	143	0	1921	Hoquiam, Wash.	Do.
168273	do.	Forest No. 8	01	01	0	1921	do.	Do.
168381	do.	Forest No. 9	218	218	0	1922	do.	Do.
168175	do.	Forest No. 10	191	191	1	1922	Hoquiam, Wash.	Do.
168524	do.	Forest No. 11	163	163	0	1922	Aberdeen, Wash.	Do.
168568	do.	Forest No. 12	157	157	0	1923	do.	Do.
168003	do.	Farnaco	147	147	5	1919	Oshkosh, Wis.	Milwaukee, Wis.
160373	Dredge	Florida	191	141	20	1912	Lako Charles, La.	Unlveston, Tex.
167066	Barge	Foggy Dow	490	481	1	1917	Kingston, N. Y.	New York, N. Y.
166168	Scow	Fort Worth	245	245	1	1915	Tottenville, N. Y.	Do.
168104	Barge	f	220	220	0	(?)	(?)	Do.
161936	Scow	Foss No. 1	8	8	0	1911	Tacoma, Wash.	Tacoma, Wash.
161933	do.	Foss No. 3	12	12	0	1911	do.	Do.
161930	do.	Foss No. 5	34	34	0	1912	do.	Do.
214320	do.	Foss No. 9	45	45	0	1911	Seattle, Wash.	Do.
168189	do.	Foss No. 38	311	311	1	1922	do.	Do.
168125	do.	Foss No. 39	311	311	1	1922	do.	Do.
168159	do.	Foss No. 40	311	311	1	1922	do.	Do.
168417	do.	Foss Launch Co. No. 6	150	150	0	1902	Olympia, Wash.	Do.
165318	do.	Foss Launch Co. No. 7	308	308	0	1902	do.	Do.
165319	do.	Foss Launch Co. No. 8	150	150	0	1902	do.	Do.
165320	do.	Foss Launch Co. No. 9	150	150	0	1902	do.	Do.
166014	do.	Foss Launch Co. No. 14	234	234	0	1913	Port Blakely, Wash.	Do.
166015	do.	Foss Launch Co. No. 15	234	234	0	1913	do.	Do.
167320	do.	Foss Launch Co. No. 22	19	19	0	1918	Tacoma, Wash.	Do.
168147	Barge	f 14	72	72	2	1913	Camden, N. J.	Philadelphia, Pa.
160280	Scow	Fox	397	397	1	1915	Ashtabula, Ohio	Buffalo, N. Y.
37573	Barge	Fox	639	639	1	1898	San Francisco, Calif.	St. Michael, Alaska.
165175	Scow	Fox	21	21	0	1913	Port Blakely, Wash.	Port Townsend, Wash.
168269	do.	Fox	11	11	0	1916	Rowena, Oreg.	Portland, Oreg.
167729	Barge	Fox	7	7	0	1918	Danbridge, Tenn.	Chattanooga, Tenn.
162040	do.	Frances Doherty	341	341	0	1903	Brooklyn, N. Y.	New York, N. Y.
168144	do.	Frances V. Whitney	489	489	1	1920	Rondout, N. Y.	Do.
162215	do.	Francis	454	447	1	1918	do.	Do.
37638	do.	Francis Conway	298	296	1	1903	do.	Do.
166950	do.	Francis Killian, Jr.	238	224	1	1917	do.	Albany, N. Y.
168538	do.	Francis O'Boyle	2,200	2,200	2	1919	Hampton, Va.	Do.
35916	do.	Francis G. McNally	417	417	1	1901	Elkton, Md.	Philadelphia, Pa.
162601	do.	Francis G. Smyth	130	130	1	(?)	(?)	New York, N. Y.
164601	Canal boat	Francis J. Hogan	108	99	1	1911	Rondout, N. Y.	Albany, N. Y.
166511	Barge	Francis S. Bushey	528	528	0	1916	Brooklyn, N. Y.	New York, N. Y.
168053	do.	Francis P. Howard	438	430	1	1917	Rondout, N. Y.	Albany, N. Y.
37018	Canal boat	Francis and Gertrude	150	150	1	1899	Whitehall, N. Y.	Rouses Point, N. Y.

1 Formerly barge E. G. Stoddard.
 2 Formerly Navy launch ———.
 3 Formerly barge J. S. Dougherty.

4 Formerly barge (a) D. Fairfax Nash.
 (b) Agnes McNally.
 5 Formerly Navy barge Shrapnel.

† Steel.
 ‡ Rebuilt, 1905.
 § Unknown.

UNRIGGED MERCHANT VESSELS OF THE UNITED STATES—Continued.

Official No.	Class.	Name of vessel.	Gross tonnage.	Net tonnage.	Crew.	When built.	Where built.	Home port (where permanent document issues).
37030	Barge	Frank	419	419	2	1902	Elkton, Md.	Philadelphia, Pa.
100781	do.	Frank	246	232	1	1917	Watervliet, N. Y.	New York, N. Y.
107265	do.	Frank	292	262	1	1910	Kingston, N. Y.	Do.
105489	do.	Frank O.	197	197	1	1905	Brooklyn, N. Y.	Do.
107203	do.	Frank Egan, Jr.	240	228	1	1918	Kingston, N. Y.	Do.
106433	Scow	Frank Jacobus	344	344	0	1909	do.	Do.
103855	Canal boat	Frank Jennings	122	115	1	1908	Whitehall, N. Y.	Albany, N. Y.
37480	Barge	Frank Jones	274	260	1	1880	Hartford, Conn.	Hartford, Conn.
102785	Canal boat	Frank Ryan	166	99	1	1906	Whitehall, N. Y.	New York, N. Y.
103742	Barge	Frank Stafford	226	221	1	1915	Rondout, N. Y.	Do.
107027	do.	Frank A. Baker, Jr.	447	447	1	1919	Kingston, N. Y.	Albany, N. Y.
107242	do.	Frank A. Goss	490	481	1	1918	do.	New York, N. Y.
100534	do.	Frank A. Smith	414	414	1	1910	do.	Do.
37022	do.	Frank O. Kugler	407	407	1	1899	Elkton, Md.	Philadelphia, Pa.
100575	do.	Frank J. Gallagher	353	353	1	1915	Rockland Lake, N. Y.	New York, N. Y.
37671	do.	Frank J. Grill	343	343	1	1895	South Rondout, N. Y.	Do.
102974	do.	Frank L. Tagno	224	221	1	1903	Kingston, N. Y.	Do.
105216	do.	Frank R. Diggs	480	433	2	1913	Bath, Me.	Wilmington, Del.
102232	do.	Frank W. Myers	103	98	1	1904	Champlain, N. Y.	Rouses Point, N. Y.
108492	do.	Frank W. Smith	308	308	1	1918	Kingston, N. Y.	New York, N. Y.
108507	do.	FRANKFORD	291	291	0	1923	Pittsburgh, Pa.	Louisville, Ky.
37672	Canal boat	Frankie Bergon	129	122	1	1890	Whitehall, N. Y.	Albany, N. Y.
37027	Barge	Franklin	338	325	1	1901	Rondout, N. Y.	New York, N. Y.
108520	do.	Franklin	297	297	1	1923	Kingston, N. Y.	Do.
106782	Scow	Fred	132	132	1	1917	Alexandria Bay, N. Y.	Cape Vincent, N. Y.
108320	Barge	Fred A. Murphy	501	501	1	1920	Tottenville, N. Y.	New York, N. Y.
107910	do.	Fred G. Shoval	246	246	1	1920	Watervliet, N. Y.	Albany, N. Y.
103550	Canal boat	Fred H. Gates	102	95	1	1902	Northumberland, N. Y.	New York, N. Y.
108505	Barge	Fred M. Henry	318	318	1	1920	Kingston, N. Y.	Albany, N. Y.
108318	do.	Fred S. Burroughs	236	236	1	1922	do.	Albany, N. Y.
107891	do.	Fred W. Barth	247	247	1	1920	Cohoes, N. Y.	Do.
104980	do.	Fredlio McCann	430	430	1	1912	Kingston, N. Y.	New York, N. Y.
100437	do.	Fred'k A. Egerton	137	137	3	1905	Durhamville, N. Y.	Do.
100021	do.	Frederick	311	311	1	1917	Brooklyn, N. Y.	Baltimore, Md.
107409	do.	Frederick No. 10	428	421	1	1918	Kingston, N. Y.	New York, N. Y.
100203	do.	Frederick No. 11	435	435	0	1910	South Rondout, N. Y.	Do.
105502	do.	Frederick W. Kelly	208	201	1	1913	Rondout, N. Y.	Albany, N. Y.
107212	do.	Freedom	495	495	1	1918	Kingston, N. Y.	Do.
53272	do.	FREEPORT SULPHUR No. 3 (tanker)	1,165	1,108	9	1891	West Superior, Wis.	New York, N. Y.
53278	do.	FREEPORT SULPHUR No. 4 (tanker)	1,177	1,126	9	1893	Superior, Wis.	Do.
106847	do.	Freestone	207	207	0	(1)	Brooklyn, N. Y.	Do.
100500	do.	Fresnor	212	212	1	1919	Kingston, N. Y.	Do.
103029	Scow	Friday	27	27	0	1908	Port Orford, Wash.	Port Townsend, Wash.
102078	do.	Fronoy	213	243	4	1900	Superior, Wis.	Duluth, Minn.
107233	Barge	Fulton Ferry	5	5	1	1918	Fulton, Ark.	St. Louis, Mo.
108177	do.	Fulton Ferry No. 3	11	11	1	1921	do.	Do.
G.								
107208	Barge	G. F. McCaffrey	505	505	0	1918	South Rondout, N. Y.	New York, N. Y.
102774	Canal boat	G. F. Underwood	102	97	1	1906	Rondout, N. Y.	Albany, N. Y.
107582	Barge	G. G. Bennett	470	459	1	1919	Beaufort, N. C.	Philadelphia, Pa.
103108	do.	G. O. T. Co. 10	210	200	1	1912	Slidell, La.	New Orleans, La.
103182	do.	G. O. T. Co. No. 13	175	167	1	1921	do.	Do.
105717	Scow	G. O. S. Y. No. 1	11	11	0	1914	Seattle, Wash.	Seattle, Wash.
105758	do.	G. O. S. Y. No. 2	20	20	0	1914	do.	Ketchikan, Alaska.
106274	do.	G. O. S. Y. No. 3	28	28	0	1916	do.	Do.
106734	do.	G. O. S. Y. No. 5	29	29	0	1917	do.	Do.
106822	do.	G. O. S. Y. No. 6	29	29	0	1917	do.	Juneau, Alaska.
101301	do.	G. H. O. Co. No. 1	62	62	0	1907	Hoquiam, Wash.	Port Townsend, Wash.
104330	do.	G. H. O. Co. No. 2	100	100	0	1908	do.	Do.
101330	do.	G. H. O. Co. No. 3	100	100	0	1909	do.	Do.
101337	do.	G. H. O. Co. No. 4	225	225	0	1909	do.	Tacoma, Wash.
101338	do.	G. H. O. Co. No. 5	225	225	0	1909	do.	Do.
101331	do.	G. H. O. Co. No. 6	225	225	0	1910	do.	Port Townsend, Wash.
104332	do.	G. H. O. Co. No. 7	100	100	0	1910	do.	Do.
104809	do.	G. H. O. Co. No. 8	53	53	0	1908	Aberdeen, Wash.	Do.
104580	do.	G. H. O. Co. No. 9	32	32	0	1903	Hoquiam, Wash.	Do.
104505	do.	G. H. O. Co. No. 10	97	97	0	1907	Aberdeen, Wash.	Do.
104013	do.	G. H. O. Co. No. 11	220	220	0	1911	Hoquiam, Wash.	Do.
108353	do.	G. H. O. Co. No. 14	177	177	0	1922	do.	Seattle, Wash.
103010	Barge	G. K. Mollen	448	427	1	1903	Gilderleevo, Conn.	New York, N. Y.
107170	Dredge	G. L. No. 7	187	187	2	1890	Chicago, Ill.	Duluth, Minn.
107171	Scow	G. L. No. 8	217	217	2	1895	do.	Do.

1 Formerly barge Hamburg.
 2 Formerly barge Scully Girls.

3 Formerly barge (a) 118.
 (b) Boston.
 4 Formerly barge (a) 131.
 (b) Salem.

† Whaleback.
 ‡ Rebuilt, 1905.
 § Steel.

UNRIGGED MERCHANT VESSELS OF THE UNITED STATES—Continued.

Official No.	Class.	Name of vessel.	Gross tonnage.	Net tonnage.	Crew.	When built.	Where built.	Home port (where permanent document issues).
168253	Scow	G. L. No. 28.....	330	330	2	1901	Chicago, Ill.....	Duluth, Minn.
165468	do.	G. L. 35.....	339	339	0	1907	South Chicago, Ill.....	Do.
166430	do.	G. L. 39.....	18	18	0	1915	Bault Ste. Marie, Mich.....	Do.
165603	do.	G. L. No. 52.....	140	140	0	1907	Chicago, Ill.....	Do.
165873	do.	G. N. Fisheries No. 1.....	28	28	0	1915	Everett, Wash.....	Seattle, Wash.
165888	do.	G. N. Fisheries No. 2.....	28	28	0	1915	do.....	Do.
39730	do.	G No. 1.....	26	26	1	1899	Anacortes, Wash.....	Do.
162701	Barge	G. P. Hoinatreet.....	277	277	1	1904	Eddyville, N. Y.....	New York, N. Y.
167307	do.	G. T. P. No. 3.....	236	236	0	1913	Samoa, Calif.....	Los Angeles, Calif.
167682	do.	G. W. M.....	7	7	1	1911	Morier, Ill.....	St. Louis, Mo.
103413	do.	G. W. Kellam.....	377	377	1	1907	Kingston, N. Y.....	New York, N. Y.
160179	do.	G. W. Lethbridge.....	349	349	0	1914	Brooklyn, N. Y.....	Do.
39741	Scow	G and B No. 1.....	17	17	0	1900	Anacortes, Wash.....	Seattle, Wash.
39745	do.	G and B No. 2.....	17	17	0	1900	do.....	Do.
39750	do.	G and B Co. No. 4.....	20	20	0	1900	Whateam, Wash.....	Do.
39719	do.	G. & B. Co. No. 3.....	20	20	0	1900	Port Roberts, Wash.....	Do.
161406	do.	G & B No. 5.....	30	30	1	1911	Bellingham, Wash.....	Do.
161407	do.	G & B No. 6.....	30	30	1	1911	do.....	Do.
164427	do.	G & B No. 7.....	26	26	0	1911	do.....	Do.
164428	do.	G & B No. 8.....	26	26	0	1911	do.....	Do.
165260	do.	G & B No. 9.....	30	30	0	1913	do.....	Do.
165330	do.	G & B No. 10.....	30	30	0	1913	do.....	Do.
169289	do.	G. & E. Co.....	16	16	1	1911	Marino City, Mich.....	Port Huron, Mich.
167818	Barge	Gainer Ferry.....	6	6	1	1920	Calico Rock, Ark.....	St. Louis, Mo.
39766	do.	Gaither.....	144	120	2	1901	Port Richmond, N. Y.....	Baltimore, Md.
165433	do.	GALENA No. 1.....	1,018	957	0	1920	Nashville, Tenn.....	Houston, Tex.
163328	do.	Galveston.....	498	498	2	1907	Forth Amboy, N. J.....	New York, N. Y.
105021	do.	Galveston.....	186	186	3	1912	Kingston, N. Y.....	Do.
161265	Scow	Garfield No. 4.....	67	67	0	1910	Port Townsend, Wash.....	Seattle, Wash.
161608	do.	Garfield No. 6.....	112	112	0	1911	do.....	Do.
168521	Barge	Garland City Ferry.....	46	46	1	1923	Garland, Ark.....	St. Louis, Mo.
39707	do.	Garret.....	82	82	1	1903	Wrangell, Alaska.....	Wrangell, Alaska.
169320	do.	Garrett.....	313	313	1	1916	Brooklyn, N. Y.....	New York, N. Y.
169508	do.	Gary.....	397	397	1	1917	do.....	Baltimore, Md.
163878	Scow	Gas.....	22	22	0	1907	Mount Vernon, Wash.....	Port Townsend, Wash.
165121	Barge	Gascon No. 10.....	291	291	1	1913	Brooklyn, N. Y.....	New York, N. Y.
165997	do.	Gaspee.....	359	359	0	1917	East Providence, R. I.....	Fall River, Mass.
166064	Scow	Gaslight.....	40	40	0	1915	Juneau, Alaska.....	Juneau, Alaska.
164684	Barge	General.....	278	278	1	1911	Baltimore, Md.....	Baltimore, Md.
167892	do.	General.....	364	364	1	1920	Mariners Harbor, N. Y.....	New York, N. Y.
168361	Scow	General.....	180	181	0	1901	Perrysburg, Mich.....	Detroit, Mich.
169088	do.	General Ludlow.....	306	306	0	1915	Seattle, Wash.....	San Francisco, Calif.
169107	do.	General Petroleum No. 4.....	56	56	0	1915	do.....	Do.
167424	do.	General Petroleum No. 5.....	309	309	1	1918	do.....	Do.
210560	Barge	General Petroleum Corporation No. 7.....	775	768	0	1912	Galveston, Tex.....	Port Arthur, Tex.
167842	do.	General Wood.....	354	337	1	1917	Rondout, N. Y.....	Houston, Mass.
168442	Canal boat	Genova.....	114	114	1	1897	Durhamville, N. Y.....	New York, N. Y.
39768	Barge	Genovo.....	317	329	1	1901	Giddorsleeve Conn.....	Do.
39765	do.	George.....	171	171	1	1900	Brooklyn, N. Y.....	Do.
167674	do.	George.....	237	237	1	1916	Kingston, N. Y.....	Do.
163101	do.	George Conway.....	312	312	0	1907	do.....	Do.
166710	do.	Geo. Henry.....	37	37	0	1917	Detroit, Mich.....	Detroit, Mich.
89505	Scow	George Leslie.....	29	21	1	1900	Woolwich, Mo.....	Bath, Mo.
39659	Barge	George Lethbridge.....	131	127	1	1891	Brooklyn, N. Y.....	New York, N. Y.
168283	do.	George Mo.....	25	25	1	1921	Des Arc, Ark.....	St. Louis, Mo.
161862	Canal boat	George Roberts.....	102	96	1	1912	Waterford, N. Y.....	Albany, N. Y.
166720	Barge	George Washington.....	432	432	1	1917	Mariners Harbor, N. Y.....	New York, N. Y.
167427	do.	Geo. H. Barnes.....	371	371	0	1916	Rockland Lake, N. Y.....	Do.
39400	do.	George H. Roe.....	194	184	1	1885	New Baltimore, N. Y.....	Albany, N. Y.
161139	Canal boat	George C. Donehue.....	106	99	1	1910	Rondout, N. Y.....	New York, N. Y.
164195	do.	Geo. F. Fields.....	101	95	1	1910	Waterford, N. Y.....	Rouses Point, N. Y.
160091	do.	George E. Walghtman.....	108	100	1	1915	do.....	Do.
168162	Barge	George F. Barton.....	240	240	1	1922	Kingston, N. Y.....	Albany, N. Y.
168504	do.	George F. Cooke.....	236	235	1	1923	do.....	Do.
161981	Canal boat	George F. Mackey.....	115	108	1	1912	Waterford, N. Y.....	Rouses Point, N. Y.
167871	Barge	George G. Murray.....	380	380	1	1920	Kingston, N. Y.....	Albany, N. Y.
168520	do.	George H. Hallenbeck.....	241	211	1	1922	Athens, N. Y.....	Do.
39712	do.	George H. Stevens.....	115	109	1	1897	Champlain, N. Y.....	New York, N. Y.
168066	do.	George H. Stoyenson.....	490	490	1	1920	Brooklyn, N. Y.....	Do.
167368	do.	George J. Hughes.....	488	480	1	1918	Kingston, N. Y.....	Albany, N. Y.
165307	Scow	Geo. L. Mylott.....	103	96	1	1913	Waterford, N. Y.....	Do.
166724	Canal boat	Geo. P. Benner.....	110	110	1	1894	Durhamville, N. Y.....	Do.
167827	Barge	George B. Bayle.....	208	208	1	1906	Kingston, N. Y.....	Do.
166951	do.	George S. Bord.....	247	240	1	1917	Cohoes, N. Y.....	Do.
168285	do.	George S. Brown.....	205	205	1	1914	Kingston, N. Y.....	Do.
165524	do.	George S. Reppler.....	395	395	1	1913	do.....	New York, N. Y.
167190	Scow	Geo. S. Long.....	243	243	1	1918	Everett, Wash.....	Seattle, Wash.
169389	Canal boat	George L. Vodra.....	108	97	1	1894	Tonawanda, N. Y.....	Albany, N. Y.

1 Formerly barge Hermitage.

* Formerly barge John J.

UNRIGGED MERCHANT VESSELS OF THE UNITED STATES—Continued.

Official No.	Class.	Name of vessel.	Gross tonnage.	Net tonnage.	Crew.	When built.	Where built.	Home port (where permanent document issues).
39767	Barge	George W. Clarkson	292	292	1	1900	Rondout, N. Y.	New York, N. Y.
162535	Canal boat	George W. Tupper	100	95	1	1899	Troy, N. Y.	Albany, N. Y.
39671	Barge	Georgia Pine	118	112	1	1883	Brooklyn, N. Y.	New York, N. Y.
163302	do	Georgetown	353	353	1	1906	Kingston, N. Y.	Do.
167465	do	Gersida	499	499	1	1914	Brooklyn, N. Y.	Do.
39784	do	Gorhard	153	130	1	1900	Port Amboy, N. J.	Do.
39778	Scow	Gortlo	131	131	0	1901	Everett, Wash.	Seattle, Wash.
167466	Barge	Gertrude	295	295	1	1899	Brooklyn, N. Y.	New York, N. Y.
167662	do	Gertrude Weightman	254	254	1	1919	Cohoes, N. Y.	Albany, N. Y.
162531	Canal boat	Gertrudo A. Devoc	106	99	1	1901	Northumberland, N. Y.	Do.
166783	Barge	Gertrudo B. McQueen	451	451	1	1917	Kingston, N. Y.	New York, N. Y.
86313	do	Gertrudo and Helen	43	40	4	1895	Nowport, R. I.	Nowport, R. I.
167600	Scow	Glant	119	119	1	1910	Middleport, N. Y.	Buffalo, N. Y.
168549	do	Gig Harbor No. 1	11	11	1	1922	Gig Harbor, Wash.	Tacoma, Wash.
163506	do	Gila	15	15	0	1908	La Conner, Wash.	Albany, N. Y.
168110	Barge	Gilbert Cutler	416	416	1	1920	Kingston, N. Y.	New York, N. Y.
166060	Canal boat	Gilbert and Bertha	109	100	1	1903	Tonawanda, N. Y.	Albany, N. Y.
167200	Barge	Gilbert W. Benedict	447	447	1	1918	Athens, N. Y.	New York, N. Y.
39710	Scow	Gill	92	92	0	1893	Seattle, Wash.	Grand Haven, Mich.
166485	Barge	Ginzel No. 1	416	416	0	1915	Ecorse, Mich.	Port Huron, Mich.
166486	do	Ginzel No. 2	25	25	0	1901	Muskegon, Mich.	Detroit, Mich.
162703	Dredge	Gladator	451	418	6	1900	Detroit, Mich.	Do.
164498	Scow	Glen	18	18	0	1911	Indlook, Wash.	Port Townsend, Wash.
166552	Barge	Glenhurst	155	155	1	1901	Astoria, N. Y.	New York, N. Y.
39700	do	Glenola	135	135	3	1891	Advocate, Nova Scotia	Do.
162859	do	Glenwood	151	104	2	1906	Baltimore, Md.	Baltimore, Md.
167057	do	Gloria	454	454	0	1917	South Rondout, N. Y.	New York, N. Y.
85006	do	Glory of the Seas	2,737	2,247	0	1869	East Boston, Mass.	Tacoma, Wash.
162000	Canal boat	Gold Dust	103	98	1	1897	Tonawanda, N. Y.	Albany, N. Y.
39769	Barge	GOLD STANDARD	222	222	1	1895	Sault Ste. Marie, Mich.	Buffalo, N. Y.
167741	Scow	Golden Gate	406	406	0	1919	Tacoma, Wash.	Juneau, Alaska.
164785	Canal boat	Golden Rule	100	99	0	1912	Rondout, N. Y.	New York, N. Y.
168110	Barge	Goldo M.	??	23	1	1913	Mt. Vernon, Ind.	Evansville, Ind.
167723	Scow	GOMENT	247	247	1	1914	Newport News, Va.	Buffalo, N. Y.
165456	do	Gopher	15	15	0	1913	Anacortes, Wash.	Seattle, Wash.
168302	Barge	Gordon C. Baird	210	210	1	1922	Kingston, N. Y.	Albany, N. Y.
164322	Scow	Gossoon	134	134	0	1910	St. Clair, Mich.	Buffalo, N. Y.
39734	Barge	Graco	341	324	1	1899	Gildersleeve, Conn.	New York, N. Y.
168125	Scow	Graco	51	51	2	1921	Detroit, Mich.	Detroit, Mich.
210532	Barge	Graco	23	23	1	1912	Clarendon, Ark.	St. Louis, Mo.
168188	do	Graco	280	280	1	1922	Everett, Wash.	Seattle, Wash.
205302	do	Graco G.	15	15	1	1905	Seattle, Wash.	Do.
165035	do	Graco E. Flannery	381	381	0	1912	South Rondout, N. Y.	New York, N. Y.
39771	do	Graco S. Wilson	310	310	1	1901	Brooklyn, N. Y.	Do.
39783	do	Grafton	310	260	2	1902	Baltimore, Md.	Baltimore, Md.
168350	do	Grand Central	213	213	1	1921	Tottenville, N. Y.	New York, N. Y.
220520	Scow	Grange	22	15	2	1920	St. Michaels, Md.	Baltimore, Md.
163065	Barge	Grandma	205	205	1	1900	South Rondout, N. Y.	New York, N. Y.
39762	do	Grandpa	190	190	1	1900	do	Do.
167686	do	Grassfin	31	31	0	1919	Forked River, N. J.	Philadelphia, Pa.
165678	Dredge	Gray Haven No. 1	302	302	3	1910	Plymouth, Ohio	Detroit, Mich.
166476	Barge	Gray Haven No. 3	99	99	0	1913	Toledo, Ohio	Do.
166544	do	Gray Haven No. 4	44	44	0	1912	do	Cleveland, Ohio.
167861	do	Greenbrier Ferry	5	5	1	1920	Hatesville, Ark.	St. Louis, Mo.
165385	do	Greono	265	257	0	1908	Port Amboy, N. J.	Port Amboy, N. J.
168100	do	Greenwich	416	395	2	1920	Milford, Del.	Philadelphia, Pa.
168355	do	Greenwich Village	201	201	1	1921	Tottenville, N. Y.	New York, N. Y.
165010	Scow	Grosso Isle	12	12	0	1914	Tronton, Mich.	Detroit, Mich.
164112	do	Guemes No. 1	7	7	0	1910	Anacortes, Wash.	Seattle, Wash.
164113	do	Guemes No. 2	7	7	0	1910	do	Do.
168057	Barge	Gulon Ferry	8	8	1	1919	Gulon, Ark.	St. Louis, Mo.
168328	House boat	Gus Lindsay	48	48	0	1922	Brownsville, Tex.	Louisville, Ky.
164373	Barge	Guy D. Johnson	425	425	1	1909	Catskill, N. Y.	New York, N. Y.
165593	do	Guyton No. 2	124	124	0	1914	Cedar Bayou, Tex.	Galveston, Tex.
163880	do	Guyton No. 8	170	170	1	1909	do	Port Arthur, Tex.
167028	Canal boat	Gwendolyn	108	101	1	1917	Cohoes, N. Y.	Albany, N. Y.
H.								
168479	Barge	H.	20	20	1	1919	Lake City, Minn.	St. Paul, Minn.
167098	Scow	H 12	191	191	1	1917	Baltimore, Md.	Norfolk, Va.
166123	do	H 267	160	160	1	1905	do	Baltimore, Md.
164328	do	H No. 1	48	48	0	1910	Hoquiam, Wash.	Port Townsend, Wash.
42813	do	H No. 1	64	64	0	1899	Anacortes, Wash.	Seattle, Wash.
166301	do	H No. 2	10	7	1	1915	Dresden, Mo.	Bath, Mo.
167140	do	H No. 2	55	55	0	1918	Port Blakely, Wash.	Seattle, Wash.
165720	do	H. R. No. 4	115	115	1	1914	Sault Ste. Marie, Mich.	Marquette, Mich.
166520	do	H. B. No. 89	433	433	0	1911	Tottenville, N. Y.	New York, N. Y.
162704	Canal boat	H. Herbermann	104	99	1	1906	Charplain, N. Y.	Rouses Point, N. Y.

¹ Formerly British schooner Glenola.

¹ Formerly barge Salona M. Chapman.

UNRIGGED MERCHANT VESSELS OF THE UNITED STATES—Continued.

Official No.	Class.	Name of vessel.	Gross tonnage.	Net tonnage.	Crew.	When built.	Where built.	Home port (where permanent document issues).
163513	Barge	H. A. Fabian	375	375	0	1908	Kingston, N. Y.	New York, N. Y.
168270	Scow	H. A. L. No. 1	13	13	0	1921	Shelfon, Wash.	Tacoma, Wash.
166338	Barge	H. B. Brainard	483	470	1	1916	South Rondout, N. Y.	New York, N. Y.
167244	do	H. B. Juans	391	391	0	1914	Rondout, N. Y.	Do.
162870	Scow	H. B. No. 1	16	15	0	1902	Winslow, Wash.	Seattle, Wash.
164774	Barge	H. B. No. 1	25	25	0	1912	Port Blakoley, Wash.	Do.
166630	Scow	H. B. No. 1	88	88	0	1917	Seattle, Wash.	Do.
162880	Barge	H. B. No. 2	15	15	0	1902	Winslow, Wash.	Do.
166658	Scow	H. B. No. 2	50	50	0	1917	do	Do.
167431	Barge	H. F. Olligan	333	333	0	1916	Brooklyn, N. Y.	New York, N. Y.
165810	do	H. F. O'Donnell	326	326	1	1915	do	Do.
165875	Scow	H. G. & Co. No. 1	15	15	1	1914	Bath, Me.	Bath, Me.
166087	do	H. & G. Co. No. 4	107	107	1	1914	Paulsboro, N. Y.	Philadelphia, Pa.
164123	do	H. & S. No. 2	188	188	0	1910	Seattle, Wash.	Seattle, Wash.
166027	do	H. I. C. Co. No. 1	40	40	0	1914	do	Seattle, Wash.
196804	do	H. I. C. Co. No. 2	29	29	0	1917	do	Ketchikan, Alaska.
167347	do	H. I. C. Co. No. 3	27	27	1	1918	Ketchikan, Alaska	Do.
167043	do	H. I. C. Co. No. 4	27	27	0	1919	do	Do.
166725	Canal boat	H. L. Crane	135	135	0	1910	Durhamville, N. Y.	New York, N. Y.
165018	Barge	H. L. Parnoll	413	413	1	1912	South Rondout, N. Y.	Do.
167333	do	H. M. Stagg	488	480	1	1918	Kingston, N. Y.	Albany, N. Y.
165862	Scow	H. P. Co. No. 1	32	32	0	1915	Port Blakoley, Wash.	Ketchikan, Alaska.
165762	do	H. P. Co. No. 1	37	37	0	1914	Hoquiam, Wash.	Seattle, Wash.
165763	do	H. P. Co. No. 2	37	37	0	1914	do	Do.
167145	do	H. P. Co. No. 2	38	38	0	1918	Bellingham, Wash.	Do.
167146	do	H. P. Co. No. 3	38	38	0	1918	do	Do.
167147	do	H. P. Co. No. 4	38	38	0	1918	do	Do.
167148	do	H. P. Co. No. 5	38	38	0	1918	do	Do.
167198	do	H. P. Co. No. 6	38	38	1	1919	do	Do.
167409	do	H. P. Co. No. 7	38	38	1	1919	do	Do.
167590	do	H. P. Co. No. 8	38	38	1	1919	do	Do.
167591	do	H. P. Co. No. 9	39	38	1	1919	do	Do.
165607	Barge	H. R. Safford	397	397	0	1914	Paducah, Ky.	St. Louis, Mo.
168824	do	H. S. Inc. 82	367	397	1	1911	Tottenville, N. Y.	New York, N. Y.
160825	do	H. S. Inc. 87	367	397	1	1911	do	Do.
165755	Scow	H. S. & D. Co. No. 2	105	105	0	1914	Montesano, Wash.	Seattle, Wash.
166380	do	H. S. & D. Co. No. 3	105	105	0	1916	do	Do.
164358	do	H. Water Co. No. 1	48	48	0	1905	Hoquiam, Wash.	Port Townsend, Wash.
161369	do	H. Water Co. No. 2	48	48	0	1908	do	Seattle, Wash.
161360	do	H. Water Co. No. 3	49	49	0	1910	do	Do.
165728	Barge	H. & G. Co. No. 2	107	107	1	1913	Paulsboro, N. J.	Philadelphia, Pa.
42676	do	H. & N. Y. T. Co. No. 3	213	202	1	1883	Hartford, Conn.	Hartford, Conn.
42703	do	H. & N. Y. T. Co. No. 4	369	361	1	1880	do	Do.
42720	do	H. & N. Y. T. Co. No. 5	613	488	1	1890	do	Do.
42727	do	H. & N. Y. T. Co. No. 6	610	487	1	1891	do	Do.
42728	do	H. & N. Y. T. Co. No. 7	613	488	1	1891	Giddorsleeve, Conn.	Do.
42733	do	H. & N. Y. T. Co. No. 8	620	500	1	1892	do	Do.
42762	do	H. & N. Y. T. Co. No. 10	625	499	1	1896	do	Do.
42764	do	H. & N. Y. T. Co. No. 11	676	542	1	1896	do	Do.
42795	do	H. & N. Y. T. Co. No. 14	301	247	1	1898	Hartford, Conn.	Do.
42827	do	H. & N. Y. T. Co. No. 15	652	620	1	1900	do	Do.
42844	do	H. & N. Y. T. Co. No. 16	689	655	1	1900	do	Do.
42867	do	H. & N. Y. T. Co. No. 17	477	447	1	1901	do	Do.
42885	do	H. & N. Y. T. Co. No. 18	340	299	1	1903	do	Do.
162158	do	H. & N. Y. T. Co. No. 19	613	479	1	1904	do	Do.
163420	do	H. & N. Y. T. Co. No. 20	624	483	1	1907	do	Do.
163119	do	H. & N. Y. T. Co. No. 21	621	481	1	1907	Giddorsleeve, Conn.	Do.
163180	do	H. & N. Y. T. Co. No. 22	705	474	1	1907	Noank, Conn.	Do.
163230	do	H. & N. Y. T. Co. No. 23	489	468	1	1907	do	Do.
163275	do	H. & N. Y. T. Co. No. 24	489	468	1	1907	do	Do.
163306	do	H. & N. Y. T. Co. No. 25	489	468	1	1907	do	Do.
163308	do	H. & N. Y. T. Co. No. 26	522	481	1	1907	Giddorsleeve, Conn.	Do.
163775	Scow	H. & N. Y. T. Co. No. 27	149	82	3	1909	Hartford, Conn.	Do.
163988	Barge	H. & N. Y. T. Co. No. 29	514	479	1	1909	do	Do.
164362	do	H. & N. Y. T. Co. No. 29	517	475	1	1911	do	Do.
164578	do	H. & N. Y. T. Co. No. 30	550	513	1	1911	Giddorsleeve, Conn.	Do.
164728	do	H. & N. Y. T. Co. No. 31	551	513	0	1912	Hartford, Conn.	Do.
165127	do	H. & N. Y. T. Co. No. 32	551	513	1	1913	do	Do.
166094	do	H. & N. Y. T. Co. No. 33	550	511	1	1917	do	Do.
162453	Scow	H. & N. Y. T. Co., Pile Driver No. 1	111	59	8	1904	do	Do.
161122	do	H. & B. No. 1	152	152	0	1910	Seattle, Wash.	Seattle, Wash.
164122	do	H. & B. No. 2	188	188	0	1910	do	Do.
164037	do	H. & B. No. 3	176	176	0	1911	do	Tacoma, Wash.
164080	do	H. & B. No. 5	108	108	0	1911	do	Seattle, Wash.
165244	do	H. & B. No. 6	170	170	0	1913	do	Do.
165260	do	H. & B. No. 7	170	170	0	1913	do	Do.
165310	do	H. & B. No. 8	224	224	0	1913	do	Do.
165310	do	H. & B. No. 9	170	170	0	1913	do	Do.
165380	do	H. & B. No. 10	170	170	0	1913	do	Do.

1 Formerly barge Shore Road.

UNRIGGED MERCHANT VESSELS OF THE UNITED STATES—Continued.

Official No.	Class.	Name of vessel.	Gross tonnage.	Net tonnage.	Crew.	When built.	Where built.	Home port (where permanent document issues).
165413	Scow	H. & S. No. 12	114	114	0	1013	Seattle, Wash.	Seattle, Wash.
165540	do	H. & S. No. 14	104	104	0	1013	do	Do.
165503	do	H. & S. No. 15	57	57	0	1013	do	Do.
165638	do	H. & S. No. 16	28	28	0	1914	do	Do.
165845	do	H. & S. No. 17	85	85	0	1014	do	Do.
166972	do	H. & S. No. 18	248	248	0	1017	Port Blakeley, Wash.	Do.
168469	Barge	Hadley	425	425	1	1922	Kingston, N. Y.	New York, N. Y.
166715	do	Hagerstown	310	310	1	1917	Brooklyn, N. Y.	Baltimore, Md.
163830	Scow	Hague No. 1	24	24	0	1905	Tacoma, Wash.	Tacoma, Wash.
166301	Barge	Halo	9	9	1	1915	Section, Ala.	Moble, Ala.
42804	House boat	Haley	73	73	2	1893	Alexandria Bay, N. Y.	Cape Vincent, N. Y.
166858	Barge	Hamden	317	317	1	1917	Brooklyn, N. Y.	Baltimore, Md.
167097	do	Hammond Bros	428	428	1	1917	Kingston, N. Y.	Albany, N. Y.
162043	do	Hampton	432	432	1	1903	Elkton, Md.	Philadelphia, Pa.
165848	do	Hampton	257	252	1	1914	Elizabeth City, N. C.	New York, N. Y.
166680	do	Hancock	310	310	1	1917	Brooklyn, N. Y.	Baltimore, Md.
162762	Dredge	HANDY ANDY	471	422	10	1905	Port Huron, Mich.	Huffalo, N. Y.
166939	do	Handy Billy	108	108	2	1913	Cleveland, Ohio	Detroit, Mich.
165272	do	Handy Boy	155	155	3	1913	Ecorse, Mich.	Do.
162425	Scow	Hanley	12	12	0	1905	Ballard, Wash.	Port Townsend, Wash.
163827	Barge	Hannah McNally	400	400	0	1908	Blightsburg, N. Y.	New York, N. Y.
165091	do	Hannah E. Nowell	265	265	1	1920	Watervliet, N. Y.	Do.
169117	do	Harbor Board No. 2	152	152	1	1917	Baltimore, Md.	Baltimore, Md.
169473	do	Hardin	429	429	1	1922	Kingston, N. Y.	New York, N. Y.
163991	do	Harold	314	309	1	1909	Gildersleeve, Conn.	Philadelphia, Pa.
163227	do	Harold A. Cobb	437	437	1	1905	Perth Amboy, N. J.	New York, N. Y.
167470	do	Harold J. Hinman	345	346	1	1915	Rookland Lake, N. Y.	Do.
42847	do	Harpers Ferry	312	261	2	1900	Baltimore, Md.	Baltimore, Md.
162548	Canal boat	Harriet	104	99	1	1905	Rondout, N. Y.	Albany, N. Y.
166358	do	Harriet	520	520	0	1916	South Rondout, N. Y.	New York, N. Y.
107590	Barge	Harriet A. Thillo	246	232	1	1919	Watervliet, N. Y.	Albany, N. Y.
96851	do	Harriet B. Shelller	25	13	1	1902	Pittston, Me.	Bath, Me.
42751	do	Harriet Johnson	117	112	1	1895	Brooklyn, N. Y.	New York, N. Y.
42748	do	Harrington	144	135	2	1895	do	Do.
42710	do	Harrison	281	273	1	1889	Hoboken, N. J.	Do.
107025	do	Harrison	446	440	1	1919	South Rondout, N. Y.	Do.
42817	Scow	Harry	5	5	0	1890	Anacortes, Wash.	Port Townsend, Wash.
163049	do	Harry B.	11	11	0	1907	Ballard, Wash.	Seattle, Wash.
42811	Barge	Harry F.	151	123	1	1899	Brooklyn, N. Y.	New York, N. Y.
165233	do	Harry G.	392	392	1	1912	Kingston, N. Y.	Do.
107270	do	Harry Killian	210	228	1	1918	do	Albany, N. Y.
160463	do	Harry Parks	314	314	0	1902	Brooklyn, N. Y.	New York, N. Y.
163560	do	Harry R.	390	390	0	1907	Kingston, N. Y.	Baltimore, Md.
102091	do	Harry A. Keeler	345	345	1	1903	Brooklyn, N. Y.	Perth Amboy, N. J.
107291	do	Harry B. Peters	311	311	0	1911	Rondout, N. Y.	New York, N. Y.
165557	do	Harry E. Insted	392	379	1	1913	Perth Amboy, N. J.	Do.
42763	do	Harry E. Mooker	273	273	1	1893	South Rondout, N. Y.	Do.
168227	do	Harry F. Reardon	209	209	1	1920	Kingston, N. Y.	Albany, N. Y.
42850	Canal boat	Harry L. Hunt	104	99	1	1900	Watervliet, N. Y.	Do.
42802	do	Harry S. Orr	115	114	0	1892	Tonawanda, N. Y.	Do.
165042	Barge	Harry W. Kerr	113	113	1	1912	Whitehall, N. Y.	Do.
165014	do	Harry W. Walker	469	469	0	1913	Kingston, N. Y.	New York, N. Y.
42880	do	Harry Hudson Smith	321	321	1	1902	Gildersleeve, Conn.	Do.
163312	Scow	Hartstein	19	19	0	1913	Ballou, Wash.	Tacoma, Wash.
166120	Barge	Harvey Ward	197	197	1	1915	Rondout, N. Y.	Albany, N. Y.
162850	do	Haselton	151	104	1	1906	Baltimore, Md.	Baltimore, Md.
162030	do	Hastings Pavement Co. No. 1	250	225	0	1898	Brooklyn, N. Y.	New York, N. Y.
101384	do	Hatters	457	457	1	1911	Elkton, Md.	Philadelphia, Pa.
160763	do	Hattie	292	292	1	1899	Brooklyn, N. Y.	New York, N. Y.
165334	Scow	Hattie H.	17	17	0	1913	Bath, Me.	Bath, Me.
166926	Barge	Haulabout	109	109	0	1917	Norwalk, Conn.	Bridgeport, Conn.
104402	Scow	Hawk	18	18	0	1911	Seattle, Wash.	Juneau, Alaska.
163567	Barge	Hawthorne	481	481	1	1923	Brooklyn, N. Y.	New York, N. Y.
167829	do	Haynoy Ferry	6	6	1	1910	Haynoy, Ark.	St. Louis, Mo.
164255	do	Hays	12	12	1	1910	Oak Grove, Tenn.	Chattanooga, Tenn.
42820	do	Hazel	375	375	1	1900	Brooklyn, N. Y.	New York, N. Y.
165388	do	Hazel Mitchell	377	377	0	1907	South Rondout, N. Y.	Do.
42878	do	Hazel M. Kling	218	218	1	1899	Brooklyn, N. Y.	Do.
165007	do	Holderberg	207	203	1	1905	Rondout, N. Y.	Do.
95094	do	Holen	253	246	1	1871	Wilmington, Del.	Baltimore, Md.
165553	do	Holen	501	501	0	1913	South Rondout, N. Y.	New York, N. Y.
166445	do	Holen	224	224	1	1916	Brooklyn, N. Y.	Do.
167403	do	Holen	295	295	0	1899	do	Do.
168263	Canal boat	Holen	125	125	1	1921	Cohoes, N. Y.	Albany, N. Y.
167020	do	Helen M.	124	107	0	(1)	do	Rouses Point, N. Y.
163981	Barge	Helen Hammond	412	412	0	1909	Kingston, N. Y.	New York, N. Y.
163900	Canal boat	Helen Janet	100	91	1	1909	Waterford, N. Y.	Albany, N. Y.

1 Formerly barge George W. Kugler.
 † Rebuilt, 1915.

‡ Exempt June 30, 1923.

§ Unknown.

UNRIGGED MERCHANT VESSELS OF THE UNITED STATES—Continued.

Official No.	Class.	Name of vessel.	Gross tonnage.	Net tonnage.	Crew.	When built.	Where built.	Home port (where permanent document issued).
164364	Barge	Helen Melvalne	494	449	2	1911	Chesapeake City, Md.	Philadelphia, Pa.
166195	do	Helen Tryon	273	273	1	1915	Athens, N. Y.	New York, N. Y.
161683	Canal boat	Helen A. Miller	106	99	1	1911	Rondout, N. Y.	Albany, N. Y.
166337	do	Helen F. Kennedy	108	100	1	1910	Waterford, N. Y.	Do
166988	do	Helen F. Murray	117	113	1	1911	Schuylerville, N. Y.	Do
168660	Barge	Helen F. Riley	174	174	1	1923	Whitehall, N. Y.	Albany, N. Y.
42740	do	Helen F. Robins	153	145	1	1887	Brooklyn, N. Y.	New York, N. Y.
167834	do	Helen F. Smith	457	457	1	1920	Kingston, N. Y.	Albany, N. Y.
166242	do	Helen C. Julliard	1,357	1,300	16	1916	Wilmington, Del.	New York, N. Y.
162638	do	Helen M. Leo	204	204	1	1905	New York, N. Y.	Do
164998	Canal boat	Helen R. Hoas	133	128	0	1912	Watervliet, N. Y.	Do
165236	do	Helen R. Roach	103	100	1	1913	Rondout, N. Y.	Albany, N. Y.
164784	do	Helene Lafontaine	105	99	1	1912	do	Rouses Point, N. Y.
167127	Barge	Hemlock No. 2	540	540	0	1914	Kingston, N. Y.	New York, N. Y.
166732	do	Henlopen	785	740	3	1917	Wilmington, Del.	Philadelphia, Pa.
168501	do	Henry	337	337	1	1921	Brooklyn, N. Y.	New York, N. Y.
168571	do	Henry George	15	15	1	1913	Pearl, Ill.	Pearla, Ill.
164159	Canal boat	Henry Jordan	125	120	1	1909	Watervliet, N. Y.	Albany, N. Y.
35559	Barge	Henry Planth	327	327	1	1899	Port Richmond, N. Y.	New York, N. Y.
164477	Canal boat	Henry B. Martin	123	117	1	1911	Whitehall, N. Y.	Albany, N. Y.
168321	Barge	Henry B. Newman	457	457	1	1906	Perth Amboy, N. J.	New York, N. Y.
167432	do	Henry R. Cowler	296	296	0	1915	Verplancks Point, N. Y.	New Haven, Conn.
167022	Canal boat	Henry & Corline	157	152	1	1917	Cohoes, N. Y.	Albany, N. Y.
165599	do	Henry and Marlon	106	99	1	1911	Rondout, N. Y.	Do
95752	Barge	Herbert	114	91	5	1883	East Boston, Mass.	Gloucester, Mass.
168324	do	Herbert S. Jewell	356	356	1	1897	Perth Amboy, N. J.	New York, N. Y.
163098	do	Herbert W. Harris	180	180	1	1906	South Rondout, N. Y.	Do
42743	do	Hercules	149	141	1	1894	Brooklyn, N. Y.	Do
162227	Dredge	Hercules	559	495	8	1904	Detroit, Mich.	Detroit, Mich.
164017	Scow	Hercules	40	31	5	1902	Salisbury, Md.	Crisfield, Md.
167432	do	Hercules	348	348	1	1919	Seattle, Wash.	Seattle, Wash.
163635	Barge	Herman H. Leo	200	200	1	1907	Brooklyn, N. Y.	New York, N. Y.
167912	do	HERMAGE	902	872	7	1923	Nashville, Tenn.	New Orleans, La.
63058	do	Hettle Flannery	291	291	1	1899	Port Richmond, N. Y.	New York, N. Y.
165395	Scow	HERMIA	316	316	0	1913	Esorse, Mich.	Buffalo, N. Y.
163063	Barge	Hildata	73	73	0	1909	Bismarck, N. Dak.	Pembina, N. Dak.
162340	do	High Ball	303	303	0	1904	Perth Amboy, N. J.	Do
166264	do	Highell	758	758	0	1914	Hoboken, N. J.	Do
160197	do	High Falls	434	434	0	1915	Kingston, N. Y.	Do
164142	Canal boat	Hills Bros.	20	20	1	1910	Rondout, N. Y.	Rouses Point, N. Y.
165865	Scow	Hillside No. 1	20	20	0	1915	Port Townsend, Wash.	Seattle, Wash.
165869	do	Hillside No. 2	20	20	0	1915	do	Do
96544	Barge	Hindoo	622	517	12	1877	Apenrado, Germany	Boston, Mass.
168585	do	Hinton	9	9	1	1919	Chester, Ark.	St. Louis, Mo.
165912	do	Hiram Thurston	298	296	1	1923	Cohoes, N. Y.	Albany, N. Y.
42711	do	Hoboken	269	258	1	1889	Hoboken, N. J.	New York, N. Y.
163680	do	Hobson (tanker)	241	221	1	1907	Millford, Del.	Port Arthur, Tex.
165993	do	Hobok	10	10	0	1913	Seylerville, Tenn.	Chattanooga, Tenn.
164103	Scow	Home	70	70	0	1910	Port Angeles, Wash.	Port Angeles, Wash.
167652	Barge	Home Comfort	31	31	1	1919	Forked River, N. J.	Philadelphia, Pa.
167814	do	HOMESTEAD	771	759	1	1911	Pittsburgh, Pa.	Port Arthur, Tex.
168329	Scow	Homer	531	527	7	1916	Duluth, Minn.	Port Huron, Mich.
167844	Barge	Honga	65	62	2	1920	Fishing Creek, Md.	Baltimore, Md.
161200	Canal boat	Hon. R. L. Hill	115	103	1	1892	Buffalo, N. Y.	New York, N. Y.
42690	Barge	Hope	419	427	2	1887	New London, Conn.	New London, Conn.
95161	do	Hope	135	103	1	1872	Brooklyn, N. Y.	New York, N. Y.
168181	do	Hope	425	425	1	1922	Kingston, N. Y.	Do
161770	Scow	Hoquiam	280	286	0	1912	Hoquiam, Wash.	Seattle, Wash.
162218	do	Horace	253	253	0	1904	Stellacoom, Wash.	Port Townsend, Wash.
163368	do	Houston	495	495	2	1907	Perth Amboy, N. J.	New York, N. Y.
163907	Barge	Houston	211	211	2	1907	Millford, Del.	Port Arthur, Tex.
165150	do	Houston	155	153	1	1913	Kingston, N. Y.	New York, N. Y.
166744	Dredge	Houston	699	571	18	1912	Westlake, La.	Galveston, Tex.
42888	Canal boat	Howard	368	368	2	1900	Elkton, Md.	Wilmington, Del.
107375	Barge	Howard Sisters	488	480	1	1918	Kingston, N. Y.	New York, N. Y.
167248	do	Howard Wood	501	501	4	1918	Baltimore, Md.	Wilmington, Del.
162116	do	Howard C. Millard	246	242	1	1903	Sleightsburg, N. Y.	Albany, N. Y.
162611	do	Howard H. Logue	350	350	0	1905	Rondout, N. Y.	New York, N. Y.
42886	do	Howard L. Nell	353	353	1	1897	Elkton, Md.	Philadelphia, Pa.
163940	Canal boat	Hubert J. Dolan	129	122	1	1890	Durhamville, N. Y.	New York, N. Y.
164672	Barge	Hudson	477	477	1	1911	Elkton, Md.	Philadelphia, Pa.
166275	do	Hudson	517	517	3	1916	Port Richmond, N. Y.	New York, N. Y.
164546	do	HUELVA	410	419	1	1911	Philadelphia, Pa.	Philadelphia, Pa.
164118	do	Huff	7	7	0	1908	Huffs Ferry, Tenn.	Chattanooga, Tenn.
164097	do	Huffaker	7	7	1	1907	Greens Landing, Tenn.	Do
165770	do	Hugh O'Donnell	314	314	1	1914	Brooklyn, N. Y.	New York, N. Y.
164101	Scow	Hugh No. 1	7	7	0	1910	Anacortes, Wash.	Port Townsend, Wash.

1 Formerly barge M. A. Lennihan.

2 Formerly canal boat Edward L. Archer.

3 Formerly barge W. A. P. No. 18.

4 Formerly Norwegian bark Hindoo.

† Concrete.

UNRIGGED MERCHANT VESSELS OF THE UNITED STATES—Continued.

Offical No.	Class.	Name of vessel.	Gross tonnage.	Net tonnage.	Crew.	When built.	Where built.	Home port (where permanent document issues).
167106	Bargo.	Hughes Bros.	500	492	1	1917	Kingston, N. Y.	New York, N. Y.
167676	do.	Hughes Lino.	558	558	1	1919	do.	Do.
164803	Scow.	Humo No. 1.	18	18	0	1912	Seattle, Wash.	Ketchikan, Alaska.
165701	do.	Humo No. 2.	25	25	0	1914	Makot, Alaska.	Do.
166433	do.	Humo No. 3.	24	24	0	1916	Nakat Inlet, Alaska.	Do.
167787	do.	Humo No. 5.	37	37	0	1920	Seattle, Wash.	Seattle, Wash.
167788	do.	Humo No. 6.	38	38	0	1920	do.	Ketchikan, Alaska.
167812	do.	Humo No. 7.	38	38	0	1920	do.	Do.
165317	do.	Hump.	75	75	0	1913	Hoquiam, Wash.	Port Townsend, Wash.
162328	Bargo.	Hunter.	374	374	0	1904	Brooklyn, N. Y.	New York, N. Y.
42857	Scow.	Huron.	899	899	1	1901	Ballard, Wash.	St. Michael, Alaska.
107401	Bargo.	Huron.	914	888	2	1918	Norfolk, Va.	Philadelphia, Pa.
163777	Scow.	HURRICANE.	191	191	10	1909	Detroit, Mich.	Buffalo, N. Y.
42812	Bargo.	Hurry Up.	200	200	1	1899	Rondout, N. Y.	New York, N. Y.
167901	do.	Hurst No. 2.	68	58	2	1920	Wilmington, Calif.	Los Angeles, Calif.
214104	do.	Hustler.	9	8	0	1916	Forked River, N. J.	Philadelphia, Pa.
162006	do.	Hutton.	146	128	2	1903	Port Richmond, N. Y.	Baltimore, Md.
42855	do.	Hyattsville.	143	125	2	1901	do.	Do.
165702	Scow.	Hydro No. 1.	11	11	0	1914	Ketchikan, Alaska.	Ketchikan, Alaska.
165744	do.	Hydro No. 2.	11	11	0	1914	Wards Cove, Alaska.	Do.
165745	do.	Hydro No. 4.	11	11	0	1914	do.	Do.
165503	do.	Hydro No. 6.	11	11	0	1914	do.	Do.
42889	Bargo.	Hygela.	327	327	1	1903	Stelightsburg, N. Y.	New York, N. Y.
I.								
166577	Scow.	I. Leo.	288	288	0	1916	Everett, Wash.	Seattle, Wash.
164691	do.	I. B. 1.	13	13	0	1911	Anacortes, Wash.	Do.
167220	do.	I. B. 4.	202	202	0	1918	do.	Do.
164742	do.	I. B. No. 2.	53	53	0	1912	do.	Do.
164807	do.	I. B. No. 3.	124	124	0	1912	do.	Do.
163175	do.	I. F. Co. No. 3.	43	43	0	1907	Port Hadlock, Wash.	Do.
163186	do.	I. F. Co. No. 4.	114	114	0	1907	do.	Port Townsend, Wash.
163230	do.	I. F. Co. No. 5.	43	43	0	1907	do.	Seattle, Wash.
44311	Bargo.	I. H. Dahlman.	188	188	2	1888	Astoria, N. Y.	New York, N. Y.
44329	Scow.	I. No. 3.	17	17	0	1899	New Whatcom, Wash.	Seattle, Wash.
162487	do.	I. P. C. No. 1.	10	10	0	1905	Friday Harbor, Wash.	Port Townsend, Wash.
164727	do.	I. P. Co. No. 1.	25	25	1	1912	Seattle, Wash.	Seattle, Wash.
164760	do.	I. P. Co. No. 2.	25	25	1	1912	do.	Do.
164958	do.	I. P. Co. No. 4.	18	18	0	1912	Ketchikan, Alaska.	Ketchikan, Alaska.
164957	do.	I. P. Co. No. 5.	18	18	0	1912	do.	Do.
161344	do.	I. S. & O. Co. No. 2.	38	38	0	1910	Aberdeen, Wash.	Seattle, Wash.
164345	do.	I. S. & O. Co. No. 3.	58	58	0	1907	do.	Do.
164346	do.	I. S. & O. Co. No. 4.	103	103	0	1910	do.	Do.
164347	do.	I. S. & O. Co. No. 5.	109	109	0	1910	do.	Do.
164348	do.	I. S. & O. Co. No. 6.	60	60	0	1910	do.	Do.
164349	do.	I. S. & O. Co. No. 7.	33	33	0	1910	do.	Do.
164500	do.	I. S. & O. Co. No. 8.	64	54	0	1910	do.	Do.
164507	do.	I. S. & O. Co. No. 9.	128	128	0	1911	do.	Do.
163893	Bargo.	Iceberg.	277	277	0	1904	Toledo, Ohio.	Detroit, Mich.
164476	Scow.	Iceland.	392	392	0	1911	do.	Do.
44307	Bargo.	Ice King.	209	209	0	1883	Detroit, Mich.	Do.
163158	do.	Ida.	51	51	2	1900	Alexandria Bay, N. Y.	Cape Vincent, N. Y.
44316	do.	Ida B.	156	156	1	1898	Brooklyn, N. Y.	New York, N. Y.
44283	do.	Ida Corning.	444	422	2	1891	East Saginaw, Mich.	Milwaukee, Wis.
166009	Canal boat.	Ida J. Quinn.	103	97	1	1910	Rondout, N. Y.	Albany, N. Y.
167581	do.	Ida & Falso.	100	69	1	1919	Cohoes, N. Y.	Rouses Point, N. Y.
167413	Bargo.	Ida M. Flannery.	431	431	0	1918	South Rondout, N. Y.	New York, N. Y.
162797	do.	Idaho.	922	922	1	1906	Windsor, Wash.	St. Michael, Alaska.
162968	Scow.	Idaho.	35	35	0	1906	Ketchikan, Alaska.	Ketchikan, Alaska.
162786	Bargo.	Ideal.	78	78	2	1902	Buffalo, N. Y.	Buffalo, N. Y.
166125	do.	Ideal.	350	350	1	1910	Brooklyn, N. Y.	New York, N. Y.
44309	House boat.	Idler.	105	105	2	1893	Alexandria Bay, N. Y.	Cape Vincent, N. Y.
44315	do.	Idler.	207	207	0	1897	Clinton, Iowa.	Des Moines, Iowa.
167029	Canal boat.	Iguatus.	108	101	1	1917	Cohoes, N. Y.	Albany, N. Y.
44319	Scow.	Iiwaco.	12	12	0	1898	Fairhaven, Wash.	Port Townsend, Wash.
165302	Bargo.	Improvement.	450	450	1	1914	Brooklyn, N. Y.	Brooklyn, N. Y.
162432	Scow.	Imruk.	28	28	0	1905	Ballard, Wash.	Seattle, Wash.
167370	Bargo.	Independence.	458	450	1	1918	Kingston, N. Y.	New York, N. Y.
100782	Scow.	Independent.	13	8	1	1902	Arrowsic, Mo.	Bath, Mo.
44350	Bargo.	Indiana.	332	332	0	1903	West New Brighton, N. Y.	New York, N. Y.
44318	do.	Industry.	357	337	1	1888	Brooklyn, N. Y.	Do.
162553	do.	Industry.	387	361	1	1905	Elkton, Md.	Halltown, Md.
168379	do.	Ingle.	9	9	1	1921	Dandridge, Tenn.	Chattanooga, Tenn.
164958	Scow.	Imoko.	364	364	0	1909	Ballard, Wash.	Eagle, Alaska.
44338	Bargo.	Interstate.	303	303	5	1899	West Superior, Wis.	Port Huron, Mich.
213473	House boat.	International.	48	48	0	1915	Ecorse, Mich.	Detroit, Mich.
163400	Bargo.	Interocean Oil Company No. 10.	229	229	1	1907	Kingston, N. Y.	New York, N. Y.
36850	do.	Interocean Oil Company No. 11.	170	170	1	1892	South Rondout, N. Y.	Do.

¹ Formerly bargo Helen M. Gallagher.

² Formerly bargo George P. Busch.

UNRIGGED MERCHANT VESSELS OF THE UNITED STATES—Continued.

Official No.	Class.	Name of vessel.	Gross tonnage.	Net tonnage.	Crew.	When built.	Where built.	Home port (where permanent document issues.)
44326	Barge	Intrepid	158	158	1	1899	Brooklyn, N. Y.	New York, N. Y.
163681	do.	Intrepid	469	429	2	1908	Elkton, Md.	Baltimore, Md.
162994	do.	Inverclyde	172	172	1	1906	Brooklyn, N. Y.	New York, N. Y.
163272	do.	Inverness	174	174	1	1907	do.	Do.
164125	do.	Ione	12	12	1	1910	New Boston, Ill.	Chicago, Ill.
188056	do.	Iowa	419	419	1	1923	Kingston, N. Y.	New York, N. Y.
44222	do.	Ira C. Whiting	165	157	2	1872	New Baltimore, N. Y.	New Haven, Conn.
167918	Canal boat	Ira S. Bushey	155	155	1	1920	(†)	New York, N. Y.
162915	Barge	Irene	616	616	1	1906	St. Michael, Alaska	St. Michael, Alaska
166383	do.	Irene	436	436	1	1916	Kingston, N. Y.	New York, N. Y.
166436	do.	Irene	310	310	2	1916	Jacksonville, Fla.	Do.
167993	do.	Irene Cavanaugh	265	265	1	1920	Watervliet, N. Y.	Albany, N. Y.
165284	Canal boat	Irene T. Illnes	108	100	1	1913	Rondout, N. Y.	Do.
167437	Barge	Irish Moss	488	480	1	1918	Kingston, N. Y.	New York, N. Y.
162451	do.	Irma Mollvalne	472	472	1	1905	Elkton, Md.	Philadelphia, Pa.
44312	do.	Irma L. Kellers	278	278	1	1895	South Rondout, N. Y.	New York, N. Y.
44333	do.	Iron King	241	192	1	1900	Newburgh, N. Y.	Do.
168200	Canal boat	Iroquois	160	160	1	1911	Tonawanda, N. Y.	Albany, N. Y.
44347	Barge	Irwin	456	450	1	1902	Port Richmond, N. Y.	New York, N. Y.
167142	do.	Irving K.	246	246	1	1917	Tottenville, N. Y.	Do.
165252	Scow	Is.	43	43	0	1913	Hadlock, Wash.	Seattle, Wash.
44346	Barge	Isabell	428	428	1	1902	Elkton, Md.	Philadelphia, Pa.
168277	do.	Isabella	125	125	1	1921	Cohoes, N. Y.	Albany, N. Y.
100131	do.	Isabella Sands	230	219	3	1874	Manistee, Mich.	Port Huron, Mich.
167141	do.	Isaac L. Rice	409	409	0	1918	New London, Conn.	New London, Conn.
162488	Scow	Iskum	68	68	0	1905	Winslow, Wash.	Seattle, Wash.
166391	Barge	Islandor	13	13	1	1916	Algonac, Mich.	Port Huron, Mich.
167234	Scow	It	8	8	0	1918	Alexandria Bay, N. Y.	Ogdensburg, N. Y.
166152	Barge	Iverna	360	360	1	1907	Brooklyn, N. Y.	New York, N. Y.
164353	Scow	Izett Lumber Co. No. 1	22	22	4	1910	Seattle, Wash.	Seattle, Wash.
J.								
168338	Scow	J. 293	224	224	1	1918	Baltimore, Md.	Baltimore, Md.
168342	do.	J. 298	224	224	1	1918	do.	Do.
166156	do.	J. 307	146	146	1	1904	do.	Do.
167505	do.	J. 308	156	156	1	1918	do.	Do.
166124	do.	J. 434	161	161	1	1915	do.	Do.
167683	do.	J. O. J. No. 1	71	71	0	1919	Port Blakely, Wash.	Seattle, Wash.
167684	do.	J. C. J. No. 2	73	73	0	1919	do.	Do.
167971	do.	J. C. J. No. 3	255	255	0	1920	do.	Do.
168470	do.	J. C. J. No. 4	335	335	0	1922	do.	Do.
168471	do.	J. C. J. No. 5	335	335	0	1922	do.	Do.
162530	Canal boat	J. Archer	102	97	1	1905	Champlain, N. Y.	Albany, N. Y.
163661	Barge	J. O'Leary	271	271	0	1908	Kingston, N. Y.	New York, N. Y.
46413	do.	J. A. Boukor 41	177	169	1	1889	Brooklyn, N. Y.	Do.
46614	do.	J. A. Hill	229	229	1	1902	West New Brighton, N. Y.	Do.
167728	do.	J. A. Kyker	10	10	0	1918	Kodak, Tenn.	Chattanooga, Tenn.
46524	do.	J. A. O'Neill	270	270	1	1899	Brooklyn, N. Y.	New York, N. Y.
165073	do.	J. A. Roe	406	406	0	1908	Kingston, N. Y.	Do.
46628	do.	J. B. Irish	346	346	1	1903	West New Brighton, N. Y.	Do.
166318	do.	J. D. Loop No. 1	58	58	1	1911	Long Beach, Calif.	Los Angeles, Calif.
168320	do.	J. H. Behro	338	338	1	1900	Perth Amboy, N. J.	New York, N. Y.
165641	do.	J. H. Cooper	360	360	1	1911	Rockland Lake, N. Y.	Do.
46577	do.	J. H. Cullen	284	284	1	1900	Rondout, N. Y.	Do.
167770	do.	J. H. Iyer	342	342	2	1919	Athens, N. Y.	Albany, N. Y.
165200	Scow	J. H. Leh	35	35	1	1901	Buffalo, N. Y.	Buffalo, N. Y.
46492	Barge	J. H. Manning	246	246	2	1897	South Rondout, N. Y.	New York, N. Y.
164777	Scow	J. H. No. 1	91	91	0	1910	Aberdeen, Wash.	Port Townsend, Wash.
162533	do.	J. H. R.	17	17	0	1905	Bellingham, Wash.	Seattle, Wash.
164263	do.	J. H. R. No. 1	17	17	0	1910	do.	Do.
166058	do.	J. H. R. No. 3	17	17	0	1915	do.	Do.
167433	Barge	J. H. Ryerson	304	304	0	1914	Rockland Lake, N. Y.	New Haven, Conn.
163710	Scow	J. J. Humphreys	175	175	1	1909	Perth Amboy, N. J.	New York, N. Y.
167330	Barge	J. J. Keating	341	341	0	1910	Rockland Lake, N. Y.	Do.
166947	do.	J. J. McDonald	206	206	1	1900	Brooklyn, N. Y.	Do.
162194	do.	J. J. Turney	289	289	1	1901	do.	Do.
167460	do.	J. J. Whitney	525	525	0	1918	Rondout, N. Y.	Wilmington, Del.
46494	do.	J. K. Sullivan	101	101	5	1893	Newport, R. I.	Newport, R. I.
163967	Scow	J. M. Bloxom	114	114	0	1909	Seattle, Wash.	Seattle, Wash.
166169	Barge	J. M. Horton	432	432	0	1907	Catskill, N. Y.	New York, N. Y.
46588	Scow	J. No. 1	13	13	0	1901	Beach, Wash.	Port Townsend, Wash.
46527	do.	J. No. 4	17	17	0	1899	New Whatcom, Wash.	Seattle, Wash.
167504	Barge	J. P. Curry	304	304	1	1912	Tottenville, N. Y.	New Haven, Conn.
163888	Canal boat	J. P. O. Langlois	117	111	1	1909	Whitehall, N. Y.	Albany, N. Y.
46537	Barge	J. R. Baldwin	267	267	2	1864	New Baltimore, N. Y.	Do.
168201	do.	J. R. MacDonald	195	195	1	(†)	Brooklyn, N. Y.	New York, N. Y.
168603	do.	J. W.	14	14	1	1923	St. Marys, Mo.	St. Louis, Mo.

† Formerly barge G. S. Baxter & Company No. 2.

‡ Formerly barge Mary A. Kennolly.

† Unknown.

UNRIGGED MERCHANT VESSELS OF THE UNITED STATES—Continued.

Official No.	Class.	Name of vessel.	Gross tonnage.	Net tonnage.	Crew.	When built.	Where built.	Home port (where permanent document issues).
163950	Scow	J. W. B.	5	5	0	1909	Bremerlon, Wash.	Seattle, Wash.
165612	Barge	J. W. C. No. 2.	14	14	2	1914	Oquawka, Ill.	Chicago, Ill.
166825	Dredge	J. W. Hennessy	201	201	10	1908	Tonawanda, N. Y.	Buffalo, N. Y.
166257	Barge	J. Albert Engelson	232	232	0	1916	Brooklyn, N. Y.	New York, N. Y.
166887	do.	J. Gordon Macdonald	543	489	3	1917	Baltimore, Md.	Wilmington, Del.
168617	do.	J. Lowery Craven	241	211	1	1923	Athens, N. Y.	Albany, N. Y.
168345	do.	J. Raymond Bushey	265	265	1	1922	Brooklyn, N. Y.	New York, N. Y.
46584	Canal boat	J. Raymond Doherty	118	112	1	1901	Whitehall, N. Y.	Do.
163663	Scow	Jack	256	256	0	1908	Everett, Wash.	Port Townsend, Wash.
168095	Barge	Jack	706	706	1	1920	South Rondout, N. Y.	New York, N. Y.
168500	do.	Jack Egan	233	233	1	1921	Kingston, N. Y.	Albany, N. Y.
167392	do.	Jack Leach	402	402	1	1918	do.	Do.
46623	do.	Jack Potts	310	310	1	1901	Eddyville, N. Y.	Do.
165551	do.	Jack Ray (tanker)	595	595	1	1913	Lockmoor, La.	Galveston, Tex.
46452	do.	Jackson	310	310	0	1893	Orange, Tex.	Pensacola, Fla.
167309	do.	Jackson	439	439	0	1918	South Rondout, N. Y.	New York, N. Y.
168569	do.	Jackson	481	481	1	1922	Brooklyn, N. Y.	Do.
163337	do.	Jacksonville	181	181	1	1906	do.	Do.
160348	do.	Jackstone	305	305	0	(†)	Queens, N. Y.	Do.
165668	do.	Jack	26	26	0	1914	Everett, Wash.	Seattle, Wash.
46525	do.	James	13	13	0	1899	Anacortes, Wash.	Port Townsend, Wash.
168020	do.	James Barton	535	535	1	1920	Kingston, N. Y.	Albany, N. Y.
46521	do.	James Bulger	192	192	1	1898	South Rondout, N. Y.	New York, N. Y.
167423	do.	James Cavanaugh	246	232	1	1918	Watervliet, N. Y.	Albany, N. Y.
162550	do.	James Clooney	240	240	2	1905	Lake Charles, La.	Port Arthur, Tex.
76950	do.	James Davidson	451	429	2	1891	New London, Conn.	Wilmington, N. C.
168079	do.	James Dougherty	240	210	1	1920	Kingston, N. Y.	Albany, N. Y.
167103	Scow	James Fuel Co. No. 1	135	135	0	1911	Seattle, Wash.	Seattle, Wash.
168466	do.	James Howard	2,184	2,184	3	South Freeport, Me.	Do.
163869	do.	James Kerwin	382	382	1	1908	South Rondout, N. Y.	New York, N. Y.
46519	do.	James Kraft	153	131	2	1899	Brooklyn, N. Y.	Do.
167016	do.	James McCormack	470	470	0	1914	Rondout, N. Y.	Do.
162859	do.	James Naville	103	97	1	1906	do.	Albany, N. Y.
168024	Barge	James O'Donnell	502	502	1	1920	Brooklyn, N. Y.	New York, N. Y.
46540	do.	James Redigan	289	279	0	1899	West New Brighton, N. Y.	Do.
168485	do.	James A. Davy	319	319	1	1919	Kingston, N. Y.	Do.
167778	do.	James A. McAllister	376	376	1	1919	Kingston, N. Y.	Albany, N. Y.
168754	do.	James A. Murray	247	210	1	1917	Cohoes, N. Y.	Do.
168530	do.	James A. O'Boyle	2,200	2,200	2	1919	Stratford, Conn.	Bridgeport, Conn.
164463	Canal boat	James A. Tulloh	104	98	1	1905	Watervliet, N. Y.	Do.
166306	Scow	James B. Coombs	39	39	3	1911	Fajardo, P. R.	San Juan, P. R.
46625	Barge	James B. Gregory, jr.	232	232	1	1903	Rondout, N. Y.	New York, N. Y.
163717	do.	James C. Farrell	239	239	0	1906	Eddyville, N. Y.	Do.
164533	Scow	Jas. D. Harrigan, jr.	262	262	1	1910	Buffalo, N. Y.	Buffalo, N. Y.
165695	Canal boat	James E. O'Day	140	140	1	1907	Durhamville, N. Y.	Do.
165740	Barge	James F. Cahill	396	396	1	1914	Brooklyn, N. Y.	New York, N. Y.
164262	Canal boat	James F. Dwyer	106	99	1	1910	Rondout, N. Y.	Do.
162421	do.	James F. Fallon	103	98	1	1905	Whitehall, N. Y.	Albany, N. Y.
168020	Barge	James F. McGuire	414	414	1	1915	Kingston, N. Y.	Perth Amboy, N. J.
164264	do.	Jas. G. Solomon	202	202	1	1908	West New Brighton, N. Y.	New York, N. Y.
162128	do.	James H. Langan	340	310	0	1903	Sleightsburg, N. Y.	Do.
164196	Canal boat	James H. Matthews	101	96	1	1910	Waterford, N. Y.	Albany, N. Y.
162507	Barge	JAS. H. PELLETT	316	296	1	1905	Buffalo, N. Y.	Sandusky, Ohio.
46435	Canal boat	James H. Quinn	122	110	1	1891	Whitehall, N. Y.	Rouses Point, N. Y.
46550	do.	James H. Riley	119	113	1	1900	do.	Albany, N. Y.
167159	Barge	James H. Scully	521	495	1	1918	Gildersleeve, Conn.	New York, N. Y.
164287	do.	James J. Doherty	447	447	1	1909	West Camp, N. Y.	Do.
102337	do.	James J. Duffy	379	379	1	1901	Brooklyn, N. Y.	Do.
165505	do.	James J. Kelly	420	420	1	1913	Kingston, N. Y.	Do.
46622	do.	James J. McNally, jr.	436	436	1	1903	Elkton, Md.	Philadelphia, Pa.
162270	Canal boat	James J. Mooney	103	98	1	1901	Whitehall, N. Y.	Albany, N. Y.
167579	Barge	James L. Hines	254	247	1	1919	Cohoes, N. Y.	Do.
46116	Canal boat	James M. Barrett	112	106	1	1890	Whitehall, N. Y.	Rouses Point, N. Y.
166755	Barge	James M. Bussey	247	210	1	1917	Cohoes, N. Y.	Do.
162310	Canal boat	James M. Hurcomb	103	98	1	1901	Champlain, N. Y.	Do.
162338	Barge	James M. Outley	269	289	1	1890	Port Richmond, N. Y.	New York, N. Y.
162859	Canal boat	James M. Neville	103	97	1	1906	Rondout, N. Y.	Do.
164378	Barge	James P. Kennedy	334	334	1	(†)	(†)	Do.
164370	do.	James P. Ross	281	281	1	(†)	(†)	Do.
162225	Canal boat	James P. Ward	103	98	1	1903	Whitehall, N. Y.	Albany, N. Y.
164377	Barge	James R. Anderson	320	320	1	(†)	(†)	New York, N. Y.
166514	do.	James T. Phelan	197	197	1	1913	Rondout, N. Y.	Do.
163536	Canal boat	James V. Clark	111	105	1	1908	Whitehall, N. Y.	Albany, N. Y.
163382	Barge	James W. Riley	375	375	0	1907	Kingston, N. Y.	New York, N. Y.
162378	Canal boat	James & John O'Neill	104	98	1	1906	Watervliet, N. Y.	Albany, N. Y.
168311	Barge	Jano	293	289	1	1899	Hoboken, N. J.	New York, N. Y.
166027	Scow	Jano	35	35	2	1923	Pittsburgh, Pa.	Pittsburgh, Pa.

¹ Formerly st. s. Ganerl (217900).
² Formerly canal boat American Seal.

³ Formerly barge Cullen No. 165.
⁴ Formerly canal boat John H. Yoell.

†Unknown.

UNRIGGED MERCHANT VESSELS OF THE UNITED STATES—Continued.

Official No.	Class.	Name of vessel.	Gross tonnage.	Net tonnage.	Crew	When built.	Where built.	Home port (where permanent document issues).
163228	Canal boat	Jane E. McAndrew	130	124	1	1904	Whitehall, N. Y.	Albany, N. Y.
167401	Barge	Janleo	299	299	0	1900	Buffalo, N. Y.	New York, N. Y.
46311	do	January	156	151	2	1881	Madison, Conn.	Do.
165192	do	Jarco	442	442	1	1913	Mariners Harbor, N. Y.	Do.
165217	do	Jarlio	411	441	1	1913	do.	Do.
167851	do	Jaxshipco No. 13	106	106	1	1920	Jacksonville, Fla.	Jacksonville, Fla.
167928	do	Jaxshipco No. 26	112	112	0	1920	do.	Do.
113111	do	Jeanite	103	98	2	1867	Nowburgh, N. Y.	New York, N. Y.
164174	Scow	Jell	20	20	0	1921	Seattle, Wash.	Seattle, Wash.
165235	Barge	Jeffersonville Ferry	11	11	1	1913	Marianna, Ark.	St. Louis, Mo.
162706	do	Jehu	84	84	2	1836	Brooklyn, N. Y.	New York, N. Y.
162695	do	Jenio F.	183	165	1	1906	do.	Do.
165562	Scow	Jennie K.	11	11	1	1913	Gedney Island, Wash.	Seattle, Wash.
46165	Barge	Jennie B. Tolar	128	128	1	1895	Brooklyn, N. Y.	New York, N. Y.
163567	do	Jennie L. Derby	370	370	0	1908	do.	Do.
162829	do	Jerome	168	114	2	1906	Port Jefferson, N. Y.	Do.
188031	do	Jerry	9	9	1	1920	Canton, Mo.	Chicago, Ill.
168289	do	Jerry Higgins	43	43	1	1921	Buffalo, N. Y.	Buffalo, N. Y.
168540	do	Jerry E. O'Boyle	2,200	2,200	2	1919	Hampton, Va.	New York, N. Y.
165333	do	Jess Willard	456	456	0	1915	Kingston, N. Y.	Do.
46601	do	Jessie	291	279	1	1902	Gildersleeve, Conn.	Do.
166173	Scow	Jessie	39	39	0	1915	Detroit, Mich.	Detroit, Mich.
16586	Barge	Jessup	311	260	2	1901	Baltimore, Md.	Baltimore, Md.
116582	do	Jewett	138	138	1	1892	Brooklyn, N. Y.	New York, N. Y.
168028	do	Jim	523	523	1	1920	South Rondout, N. Y.	Do.
166942	do	Jim Hughes	500	492	1	1917	Rondout, N. Y.	Do.
167753	Scow	Jim	7	7	0	1919	Anacortes, Wash.	Seattle, Wash.
167601	Barge	Jimney	896	896	2	1910	Tacoma, Wash.	Do.
116613	do	Joe	295	295	1	1901	Eddyville, N. Y.	New York, N. Y.
168312	do	Joe	352	352	1	1893	Rondout, N. Y.	Do.
162398	Scow	Joe	15	15	0	1905	Marysville, Wash.	Port Townsend, Wash.
163354	do	Joe No. 1	23	23	0	1907	Tacoma, Wash.	Tacoma, Wash.
162113	do	John	150	150	0	1905	do.	Do.
165876	Barge	John	295	295	1	1897	Brooklyn, N. Y.	New York, N. Y.
168307	do	John	385	353	1	(f)	(f)	Do.
163501	Scow	John A.	738	738	1	1908	Seattle, Wash.	St. Michael, Alaska.
165789	Barge	John Boyle	430	430	1	1913	Kingston, N. Y.	New York, N. Y.
116669	do	John Bulger	265	265	1	1901	Rondout, N. Y.	Do.
167178	do	John Carlson	346	346	1	1912	Rockland Lake, N. Y.	Do.
67863	do	John Cleary	429	429	1	1920	Kingston, N. Y.	Do.
42828	do	John Derby	276	268	1	1899	Rondout, N. Y.	Do.
162116	do	John Doolin	297	297	1	1904	do.	Do.
165239	do	John Dwyer	215	211	1	1907	Eddyville, N. Y.	Do.
46363	do	John Erierson	100	100	0	1885	Brooklyn, N. Y.	Do.
167105	do	John Harakel	371	371	1	1912	do.	Do.
164144	Canal boat	John Harvey	104	99	1	1896	Tonawanda, N. Y.	Rouses Point, N. Y.
102356	do	John Lane	105	99	1	1904	Watervliet, N. Y.	Albany, N. Y.
51454	Barge	John McCarthy	292	277	1	1903	Gildersleeve, Conn.	New York, N. Y.
46175	do	John McDonald	143	143	2	1893	Kingston, N. Y.	Do.
163232	Canal boat	John Mullon	104	98	1	1907	Waterford, N. Y.	Albany, N. Y.
46393	Barge	John Redden	288	288	1	1901	West New Brighton, N. Y.	New York, N. Y.
167075	do	John Russell	410	412	1	1917	Kingston, N. Y.	Do.
162080	Canal boat	John Sullivan	104	99	1	1902	Whitehall, N. Y.	Albany, N. Y.
162144	do	John Valliant	126	126	0	1891	Buffalo, N. Y.	New York, N. Y.
46177	Barge	John Wilson, sr.	275	275	1	1893	Rondout, N. Y.	Do.
162609	do	John Zhauner	476	476	1	1905	Perth Amboy, N. J.	Do.
168306	do	John A. Feeney	155	155	1	(f)	(f)	Do.
167712	do	John A. McDonald	247	247	1	1919	Coloes, N. Y.	Albany, N. Y.
164455	Canal boat	John B. Shluners	106	99	1	1911	Waterford, N. Y.	Do.
169662	Barge	John C. Baxter	145	145	1	(f)	(f)	New York, N. Y.
162775	Canal boat	John C. Durgin	104	99	1	1900	Rondout, N. Y.	Albany, N. Y.
165898	Barge	John C. Fields	444	444	1	1914	do.	New York, N. Y.
164863	Canal boat	John D. Collins	105	99	1	1912	Waterford, N. Y.	Albany, N. Y.
166756	Barge	John E. Donovan	361	361	1	1913	Rockland Lake, N. Y.	New York, N. Y.
169056	Canal boat	John E. Kennedy	129	129	0	1894	Buffalo, N. Y.	Buffalo, N. Y.
164456	do	John E. Matton	106	99	1	1911	Waterford, N. Y.	Albany, N. Y.
167780	Barge	John E. Scully	521	521	1	1919	Kingston, N. Y.	New York, N. Y.
46417	Canal boat	John E. Singleton	117	112	1	1890	Whitehall, N. Y.	Do.
162878	do	John F. Cusfello	111	105	1	1905	do.	Albany, N. Y.
166039	Barge	John F. Harris	368	368	1	1915	Tottenville, N. Y.	New York, N. Y.
162608	do	John F. Lench	378	378	1	1905	South Rondout, N. Y.	Do.
46149	do	John F. Mills	306	247	1	1900	New York, N. Y.	Do.
167653	do	John F. O'Ryan	230	232	1	1919	Whitehall, N. Y.	Albany, N. Y.
46496	do	John F. Rymer	167	139	1	1893	Brooklyn, N. Y.	New York, N. Y.
166980	Canal boat	John H. Butler	141	141	1	(f)	Durhamville, N. Y.	Rochester, N. Y.
160187	Barge	John H. Flannery	449	449	0	1915	Brooklyn, N. Y.	New York, N. Y.
162937	do	John H. McNally	472	472	1	1906	Elkton, Md.	Philadelphia, Pa.

¹ Formerly barge New York Dock Railway No. 26.
² Formerly barge New York Dock Railway No. 27.

³ Formerly barge Hattie Hughes.
⁴ Formerly barge Marcia.

† Unknown.

UNRIGGED MERCHANT VESSELS OF THE UNITED STATES—Continued.

Official No.	Class.	Name of vessel.	Gross tonnage.	Net tonnage.	Crew.	When built.	Where built.	Home port (where permanent document issues).
163992	Canal boat	John H. Murray	117	113	1	1910	Schuylerville, N. Y.	Albany, N. Y.
46449	Barge	John J. Burleo	410	397	0	1893	Port Richmond, N. Y.	New Bedford, Mass.
168313	do	John J. Collister	355	355	1	1900	Hoboken, N. J.	New York, N. Y.
161204	Canal boat	John J. Dunphy	120	114	1	1910	Watervliet, N. Y.	Albany, N. Y.
46531	do	John J. Fallon	108	99	1	1899	Whitehall, N. Y.	Do.
165948	Barge	John J. Feeney	406	406	1	1915	Rondout, N. Y.	New York, N. Y.
166228	do	John J. Flannery	449	449	1	1916	Brooklyn, N. Y.	Do.
167428	do	John J. Gulnan	321	321	0	1917	Rockland Lake, N. Y.	Do.
166631	do	John J. Hart	353	353	1	1915	do	Do.
164140	Canal boat	John J. Kelley	104	97	1	1910	Rondout, N. Y.	Albany, N. Y.
46533	Scow	John J. Lubej	283	283	1	1898	South Rondout, N. Y.	Newark, N. J.
162976	Canal boat	John J. Manville	106	99	1	1906	Watervliet, N. Y.	Albany, N. Y.
167456	Barge	John J. Pershing	236	222	1	1918	Whitehall, N. Y.	New York, N. Y.
164202	Canal boat	John J. Phalen	129	125	1	1910	do	Albany, N. Y.
167180	Barge	John J. Ryan	236	222	1	1917	do	New York, N. Y.
166625	do	John J. Smith	561	561	1	1917	Brooklyn, N. Y.	Do.
162848	do	John J. Timmins	197	197	1	1906	Chelsea, Mass.	Do.
162287	Canal boat	John J. Ward	102	97	1	1904	Whitehall, N. Y.	Albany, N. Y.
46510	do	John L. Cory	115	109	1	1897	do	Do.
40483	Barge	John L. Quigley	279	279	0	1890	Port Richmond, N. Y.	New York, N. Y.
166258	do	John M. Lowe	443	443	0	1916	Brooklyn, N. Y.	Do.
46467	do	John M. Wheeler	289	289	0	1889	do	Do.
163566	Canal boat	John M. Wood	103	97	1	1901	Northumberland, N. Y.	Albany, N. Y.
163848	do	John R. Myers	112	106	0	1908	Champlain, N. Y.	Rouses Point, N. Y.
166721	do	John T. Egan	226	208	1	1917	do	New York, N. Y.
165039	Barge	John T. Monk	258	252	1	1912	Rondout, N. Y.	Do.
162731	Canal boat	John T. Brooks	117	117	1	1905	Northumberland, N. Y.	Albany, N. Y.
165372	do	John V. Davin	128	122	1	1910	Watervliet, N. Y.	Rouses Point, N. Y.
51449	Barge	John V. N. Willard	295	295	1	1901	Rondout, N. Y.	New York, N. Y.
163068	do	John W. Davidson	434	434	1	1907	Elkton, Md.	Norfolk, Va.
46589	do	John W. Lounsbury	215	215	1	1904	Astoria, N. Y.	New York, N. Y.
162916	do	Johnnie Doherty	306	306	0	1902	Rondout, N. Y.	Do.
168113	do	Johnsonville Ferry	6	6	1	1922	Johnsonville, Tenn.	Nashville, Tenn.
162556	do	Johnstown	151	104	1	1905	Baltimore, Md.	Baltimore, Md.
164832	do	Jolly Tars	375	375	0	1908	Baltimore, Md.	New York, N. Y.
168170	do	Jordan Sisters	265	265	1	1921	Watervliet, N. Y.	Albany, N. Y.
166307	Scow	Jorge Bird Y Leon	52	52	3	1912	Fajardo, P. R.	San Juan, P. R.
46599	Barge	Joseph	166	166	1	1902	Brooklyn, N. Y.	New York, N. Y.
163826	do	Joseph	450	428	0	1899	Gldersleeve, Conn.	Do.
162560	Canal boat	Joseph	102	97	1	1901	Watervliet, N. Y.	Albany, N. Y.
164478	do	Joseph Bellegarde	120	114	1	1911	Whitehall, N. Y.	Do.
162009	do	Joseph Blanchard	101	96	1	1903	Champlain, N. Y.	New Haven, Conn.
107747	Barge	Joseph Cleary	438	438	1	1919	Kingston, N. Y.	New York, N. Y.
48362	do	Joseph Derby	276	268	1	1899	Rondout, N. Y.	Do.
165971	Canal boat	Joseph Glode	104	98	1	1915	Watford, N. Y.	Rouses Point, N. Y.
163697	Barge	Joseph Howard	430	430	0	1908	Kingston, N. Y.	New York, N. Y.
167495	do	Joseph Johnson	347	347	1	1915	Rockland Lake, N. Y.	Do.
164581	Canal boat	Joseph McClearn	104	99	1	1896	Tonawanda, N. Y.	Rouses Point, N. Y.
46530	Barge	Joseph O'Donnell	320	320	1	1900	Port Richmond, N. Y.	New York, N. Y.
162285	Canal boat	Joseph Yell	101	96	1	1900	West Troy, N. Y.	Philadelphia, Pa.
167121	Barge	Jos. B. Lynch	490	481	1	1917	Kingston, N. Y.	Albany, N. Y.
168037	do	Joseph H. Rafferty	275	275	1	1921	do	Do.
167933	do	Joseph F. Mayers	380	380	1	1920	do	Do.
165461	do	Joseph F. Miller	274	274	1	1912	Athens, N. Y.	New York, N. Y.
168511	do	Joseph F. O'Boyle	2,200	2,200	2	1919	West Point, Va.	Do.
164563	Canal boat	Joseph H. Killian	106	99	1	1911	Rondout, N. Y.	Albany, N. Y.
164603	do	Joseph H. Moreau	120	114	1	1911	Whitehall, N. Y.	Do.
168421	Barge	Joseph J. Flannery	476	476	1	1917	Brooklyn, N. Y.	New York, N. Y.
46570	do	Joseph J. Rieker	273	273	1	1900	Eddyville, N. Y.	Do.
46504	do	Joseph T. Pearson	341	341	1	1898	Elkton, Md.	Philadelphia, Pa.
163614	do	Joseph W. Drayton	410	399	1	1908	Eddyville, N. Y.	New York, N. Y.
46517	Canal boat	Joseph W. Stone	110	110	1	1896	Whitehall, N. Y.	Albany, N. Y.
163709	Barge	Josephine	446	446	1	1908	Kingston, N. Y.	New York, N. Y.
162599	Canal boat	Josephine Hogan	106	98	1	1903	Whitehall, N. Y.	Albany, N. Y.
162707	Barge	Joso	84	84	2	1895	Brooklyn, N. Y.	New York, N. Y.
167804	Scow	Jovero	27	27	2	1910	Catano, P. R.	San Juan, P. R.
162756	Barge	Judge	162	112	2	1906	Port Jefferson, N. Y.	New York, N. Y.
166174	do	Judson	318	305	1	1915	Gldersleeve, Conn.	Do.
46510	Scow	Judy	97	97	0	1898	Seattle, Wash.	Seattle, Wash.
162449	Barge	Julia	270	258	1	1898	Brooklyn, N. Y.	New York, N. Y.
164827	do	Julia	53	53	0	1912	Toledo, Oreg.	Newport, Oreg.
162314	do	Julia Howard	347	347	1	1904	Rondout, N. Y.	New York, N. Y.
167890	do	Julia C. Davin	247	247	1	1920	Cohoes, N. Y.	Albany, N. Y.
168480	do	Juliet	1,162	1,162	3	1922	Seattle, Wash.	Seattle, Wash.
166763	do	Juliette	414	414	1	1917	Kingston, N. Y.	New York, N. Y.
167737	do	Juliette Egan	246	246	1	1919	Watervliet, N. Y.	Do.
46107	do	July	127	121	2	1872	Brooklyn, N. Y.	Do.

1 Formerly canal boat Monty Bros.

* Formerly barge Mary F. Hughes.

* Formerly barge Lucy Hughes.

† Abandoned Mar. 31, 1923.

UNRIGGED MERCHANT VESSELS OF THE UNITED STATES—Continued.

Official No.	Class.	Name of vessel.	Gross tonnage.	Net tonnage.	Crew.	When built.	Where built.	Home port (where permanent document issues).
164177	Scow	June	10	10	0	1910	Manzanita, Wash.	Seattle, Wash.
46620	Barge	Juniata	363	363	2	1900	Elkton, Md.	Wilmington, Del.
166526	do	Junior	219	219	1	1916	Brooklyn, N. Y.	New York, N. Y.
168191	do	Junior	321	321	1	1920	Kingston, N. Y.	Do.
164272	do	Junior McCann	450	433	1	1910	Gildersleeve, Conn.	Do.
165630	do	Juniper	473	473	1	1914	Elkton, Md.	Philadelphia, Pa.
46178	do	Juniper	346	346	1	1898	do	Do.
165534	Scow	Jupiter	444	421	2	1912	Sault Ste. Marie, Mich.	Port Huron, Mich.
166539	Barge	Jupiter	219	219	0	1916	Brooklyn, N. Y.	New York, N. Y.
163558	Scow	Jury	106	99	0	1908	Port Jefferson, N. Y.	Do.
K.								
164221	Scow	K. No. 1	14	14	0	1910	Ketchikan, Alaska	Seattle, Wash.
164222	do	K. No. 2	12	12	0	1910	do	Do.
47173	do	K. No. 3	13	13	0	1900	New Whatcom, Wash.	Do.
164234	do	K. No. 3	12	12	0	1910	Ketchikan, Alaska	Do.
47175	do	K. No. 5	11	11	0	1900	New Whatcom, Wash.	Port Townsend, Wash.
164467	do	K. No. 5	15	15	0	1911	Ketchikan, Alaska	Seattle, Wash.
164488	do	K. No. 6	15	15	0	1911	do	Do.
47184	do	K. No. 8	22	22	0	1902	Whatcom, Wash.	Do.
166273	do	K. No. 10	31	31	0	1916	Seattle, Wash.	Do.
166290	do	K. No. 11	30	30	0	1916	do	Do.
166856	do	K. B. No. 1	22	22	1	1916	Nollita, Wash.	Do.
164569	Barge	K. C. No. 1	20	20	0	1911	King Cove, Alaska	Unalaska, Alaska.
164717	Scow	K. C. No. 1	33	33	0	1912	Anacortes, Wash.	Ketchikan, Alaska.
164570	Barge	K. C. No. 2	20	20	0	1911	King Cove, Alaska	Unalaska, Alaska.
164718	Scow	K. C. No. 2	33	33	0	1912	Anacortes, Wash.	Port Townsend, Wash.
161719	do	K. C. No. 3	33	33	0	1912	do	Ketchikan, Alaska.
165519	do	K. C. No. 3	21	21	0	1912	King Cove, Alaska	Unalaska, Alaska.
165518	do	K. C. No. 4	21	21	0	1912	do	Do.
165517	do	K. C. No. 5	58	58	0	1912	do	Do.
165516	do	K. C. No. 6	25	25	0	1912	do	Do.
165515	Barge	K. C. No. 7	25	25	0	1912	do	Do.
166114	do	K. C. No. 8	22	22	0	1914	do	Do.
166115	do	K. C. No. 9	22	22	0	1914	do	Do.
166116	do	K. C. No. 10	22	22	0	1915	do	Do.
166417	do	K. C. No. 11	22	22	1	1906	do	Do.
167325	do	K. F. Bennell	624	612	2	1918	Beaufort, N. C.	Philadelphia, Pa.
164740	do	K. I. P. Co. No. 1	31	31	0	1912	Seattle, Wash.	Seattle, Wash.
164741	do	K. I. P. Co. No. 2	31	31	0	1912	do	Do.
163652	do	K. S. L. Co. No. 3	23	23	0	1906	Keowalk, Alaska	Nome, Alaska.
163654	do	K. S. L. Co. No. 5	23	23	0	1906	do	Do.
163655	do	K. S. L. Co. No. 6	23	23	0	1906	do	Do.
165780	do	K. V. Judge	423	423	1	1914	South Rondout, N. Y.	New York, N. Y.
162176	Scow	K & W No. 1	23	23	0	1904	West Seattle, Wash.	Port Townsend, Wash.
162497	do	K & W No. 2	14	14	0	1905	Seattle, Wash.	Seattle, Wash.
164979	do	K & W No. 6	25	25	0	1912	do	Do.
165392	do	K & W No. 7	93	93	1	1913	do	Do.
47152	Barge	Kansas City	132	93	2	1897	Baltimore, Md.	Baltimore, Md.
161296	Scow	Kaollili	18	18	0	1910	Seattle, Wash.	Seattle, Wash.
166502	Barge	Kaolin	214	214	1	1905	Brooklyn, N. Y.	New York, N. Y.
163457	do	Karan Feeney	190	190	1	1907	South Rondout, N. Y.	Do.
162270	do	Karl	403	403	1	1904	Elkton, Md.	Philadelphia, Pa.
47157	Scow	Kate	8	8	0	1898	New Whatcom, Wash.	Seattle, Wash.
166531	Barge	Kate	518	518	1	1916	South Rondout, N. Y.	New York, N. Y.
167406	do	Katharine	307	307	0	1906	Camden, N. J.	Do.
168217	Canal boat	Katherine	125	125	1	1921	Cohoes, N. Y.	Albany, N. Y.
165274	Barge	Katherine M. Kenny	137	137	1	1907	Kingston, N. Y.	New York, N. Y.
163727	do	Katherine Dempsey	473	435	2	1909	Elkton, Md.	Philadelphia, Pa.
162631	do	Katherine Hammond	346	346	0	1905	Eddyville, N. Y.	New York, N. Y.
165509	do	Katherine Howard	583	583	0	1913	South Rondout, N. Y.	Do.
164850	Canal boat	Katherine E. Orr	122	116	1	1912	Whitehall, N. Y.	Albany, N. Y.
165363	Barge	Kathleen	481	481	1	1915	South Rondout, N. Y.	New York, N. Y.
162183	do	KATHRYN	629	629	1	1904	Buffalo, N. Y.	Buffalo, N. Y.
165812	do	Kathryn A. Keeler	487	473	1	1914	Perth Amboy, N. J.	New York, N. Y.
47130	Canal boat	Katie E. Jamison	112	108	0	1886	Tonawanda, N. Y.	Do.
163409	Barge	Katie J. Carr	377	377	1	1907	Elightsburg, N. Y.	Do.
163630	do	Katie M. O'Brien	381	381	0	1908	Athens, N. Y.	Do.
166232	do	Keothurst	521	521	1	1916	Perth Amboy, N. J.	Do.
165335	Canal boat	Kelly Sisters	105	99	1	1913	Watervliet, N. Y.	Albany, N. Y.
166067	Barge	Kennebec	473	473	1	1915	Chesapeake City, Md.	Philadelphia, Pa.
166183	do	Kennelly Bros	489	489	0	1915	Athens, N. Y.	New York, N. Y.
166248	do	Kennelly Sisters	413	413	0	1915	Kingston, N. Y.	Do.
164452	Canal boat	Kenneth Dillon	106	99	1	1911	Rondout, N. Y.	Albany, N. Y.
165778	do	Kenneth Lang	120	112	1	1914	Whitehall, N. Y.	Do.
165543	Barge	Kenneth W. McNeil	578	575	0	1913	Kingston, N. Y.	New York, N. Y.
47150	do	Kenny Boys	276	275	0	1894	Rondout, N. Y.	Do.
47188	do	Kenny Orlis	383	388	1	1903	Brooklyn, N. Y.	Do.
47189	do	Kent	365	365	2	1900	Elkton, Md.	Wilmington, Del.

1 Formerly barge Junior.

2 Formerly barge Perquitmans.

3 Formerly canal boat Edward C. Boles.

UNRIGGED MERCHANT VESSELS OF THE UNITED STATES—Continued.

Official No.	Class.	Name of vessel.	Gross tonnage.	Net tonnage.	Crew.	When built.	Where built.	Home port (where permanent document issues).
166770	Barge	Key City No. 1	7	7	0	1914	Hoodsport, Wash.	Port Townsend, Wash.
162711	do.	Key West	169	144	1	1906	Brooklyn, N. Y.	New York, N. Y.
47187	do.	Keyser	151	104	2	1903	Baltimore, Md.	Baltimore, Md.
47193	do.	Keystone	402	402	1	1900	Camden, N. J.	Philadelphia, Pa.
163454	do.	Keystone	29	29	2	1902	do.	Do.
164110	House boat	Kia Ora	164	164	4	1910	Alexandria Bay, N. Y.	Washington, D. C.
164009	Scow	Kid	9	9	0	1910	Friday Harbor, Wash.	Port Townsend, Wash.
167574	Barge	Kid	12	12	0	1919	Seattle, Wash.	Seattle, Wash.
168179	do.	Kilgore 14	112	112	0	1914	Cedar Bayou, Tex.	Houston, Tex.
210868	do.	King No. 2	9	9	1	1920	Seattle, Wash.	Cordova, Alaska.
219869	do.	King No. 3	9	9	1	1920	do.	Do.
161175	Scow	Kinghurst	18	18	2	1901	do.	Nome, Alaska.
162865	do.	Kingston	374	374	1	1906	Rondout, N. Y.	New York, N. Y.
163854	do.	Kirby No. 2	22	22	0	1908	Tacoma, Wash.	Tacoma, Wash.
164811	do.	Klawack No. 1	31	31	0	1912	Seattle, Wash.	San Francisco, Calif.
164812	do.	Klawack No. 2	31	31	0	1912	do.	Do.
164813	do.	Klawack No. 3	31	31	0	1912	do.	Do.
47160	do.	Klondike	75	75	0	1898	Fairhaven, Wash.	Seattle, Wash.
108532	Barge	KLONDYKE	1,545	1,515	6	1921	Point Pleasant, W. Va.	Philadelphia, Pa.
165656	do.	Kosciusko	362	302	0	1914	Brooklyn, N. Y.	New York, N. Y.
L.								
48688	Scow	L No. 1	24	24	0	1902	Whatcom, Wash.	Port Townsend, Wash.
162009	do.	L No. 2	8	8	0	1905	Bellingham, Wash.	Do.
163144	do.	L No. 2	25	25	0	1907	do.	Do.
164620	do.	L No. 2	64	64	0	1910	Hoquiam, Wash.	Do.
163177	do.	L No. 3	26	26	0	1907	Bellingham, Wash.	Do.
164412	do.	L No. 4	26	26	0	1911	do.	Do.
164413	do.	L No. 5	26	26	0	1911	do.	Do.
163237	do.	L No. 6	8	8	0	1907	do.	Do.
165406	do.	L No. 7	26	26	0	1913	do.	Seattle, Wash.
165407	do.	L No. 8	26	26	0	1913	do.	Do.
169080	do.	L No. 9	18	18	0	1915	do.	Do.
166331	Barge	L. A. H. D. Scow No. 11	23	23	1	1915	Wilmington, Calif.	Los Angeles, Calif.
166332	do.	L. A. H. D. Scow No. 12	165	165	1	1910	San Francisco, Calif.	Do.
166333	do.	L. A. H. D. Scow No. 13	157	157	1	1913	do.	Do.
166334	do.	L. A. H. D. Scow No. 14	157	157	1	1914	do.	Do.
166335	do.	L. A. H. D. Scow No. 10	191	191	1	1910	Alameda, Calif.	Do.
164448	Scow	L. B. P. Co. No. 1	26	26	0	1911	Bellingham, Wash.	Port Townsend, Wash.
164494	do.	L. B. P. Co. No. 2	26	26	0	1911	do.	Do.
164632	do.	L. B. P. Co. No. 4	14	14	0	1911	do.	Seattle, Wash.
165678	do.	L. B. P. Co. No. 6	26	26	0	1914	do.	Do.
165679	do.	L. B. P. Co. No. 7	26	26	0	1914	do.	Do.
165399	Barge	L. B. S. Co. No. 34	225	225	1	1913	Tottenville, N. Y.	New York, N. Y.
165436	do.	L. B. S. Co. No. 35	225	225	1	1913	do.	Do.
165437	do.	L. B. S. Co. No. 30	225	225	1	1913	do.	Do.
164748	Scow	L. C. No. 1	23	23	0	1912	Port Blakely, Wash.	Seattle, Wash.
104749	do.	L. C. No. 2	23	23	0	1912	do.	Do.
104750	do.	L. C. No. 3	14	14	0	1912	do.	Do.
104831	do.	L. C. No. 4	23	23	0	1912	do.	Do.
165044	do.	L. C. L. Co. No. 1	14	14	1	1912	Bath, Me.	Bath, Me.
165049	do.	L. C. L. Co. No. 2	13	13	1	1912	do.	Do.
165065	do.	L. C. L. Co. No. 3	13	13	1	1912	do.	Do.
165615	do.	L. C. L. Co. No. 4	7	7	1	1914	do.	Do.
165628	do.	L. C. L. Co. No. 5	17	17	1	1914	do.	Do.
163821	Canal boat	L. D. Prouty	123	117	1	1909	Whitehall, N. Y.	Albany, N. Y.
48684	Barge	L. F. Leary	326	320	1	1901	Brooklyn, N. Y.	New York, N. Y.
164008	Scow	L. L. & M. Co. No. 1	18	18	0	1907	Hoquiam, Wash.	Port Townsend, Wash.
164755	do.	L. McN. & L. No. 1	28	28	0	1912	Port Blakely, Wash.	Seattle, Wash.
164756	do.	L. McN. & L. No. 2	28	28	0	1912	do.	Do.
164757	do.	L. McN. & L. No. 3	28	28	0	1912	do.	Do.
164758	do.	L. McN. & L. No. 4	15	15	0	1912	do.	Do.
164759	do.	L. McN. & L. No. 5	15	15	0	1912	do.	Do.
165165	do.	L. McN. & L. No. 6	14	14	0	1913	do.	Do.
165166	do.	L. McN. & L. No. 7	14	14	0	1913	do.	Do.
165167	do.	L. McN. & L. No. 8	14	14	0	1913	do.	Do.
165168	do.	L. McN. & L. No. 9	14	14	0	1913	do.	Do.
167845	do.	L. McN. & L. No. 9 IV	30	30	0	1920	Seattle, Wash.	Do.
165169	do.	L. McN. & L. No. 10	14	14	0	1913	Port Blakely, Wash.	Do.
104734	do.	L. P. No. 1	23	23	0	1912	do.	Do.
105733	do.	L. S. B. Co. No. 1	12	12	0	1914	Abordeen, Wash.	Do.
162776	do.	L. S. Parsons	104	99	1	1906	Rondout, N. Y.	Albany, N. Y.
162613	Barge	L. S. Storrs	622	622	1	1905	do.	New York, N. Y.
107001	do.	L. T. Lino No. 15	520	520	1	1917	Mariners Harbor, N. Y.	Do.
162418	House boat	La Duchesse	472	247	2	1903	Alexandria Bay, N. Y.	Capo Vincent, N. Y.
14741	Barge	Lady Ellen	178	178	1	1856	Dorchester, N. J.	Boston, Mass.
103450	do.	Lafayette	504	504	1	1908	Perth Amboy, N. J.	New York, N. Y.
108562	do.	Lahd Scow No. 21	227	227	1	1912	Samoa, Calif.	Los Angeles, Calif.

1 Formerly barge Blue Bird.

1 Formerly barge David L. Morrison.

UNRIGGED MERCHANT VESSELS OF THE UNITED STATES—Continued.

Official No.	Class.	Name of vessel.	Gross tonnage.	Net tonnage.	Crew.	When built.	Where built.	Home port (where permanent document issues).
163259	Scow	Lake Bay No. 1	18	18	0	1907	Lakebay, Wash.	Tacoma, Wash.
163260	do	Lake Bay No. 2	11	11	0	1905	do	Do.
166592	Barge	Lake Erie	432	432	0	1916	Kingston, N. Y.	New York, N. Y.
166509	do	Lake Huron	488	488	0	1916	South Rondout, N. Y.	Do.
166446	do	Lake Michigan	480	480	0	1916	Rondout, N. Y.	Do.
166780	do	Lake Placid	518	518	0	1917	Kingston, N. Y.	Do.
165447	do	Lakeport	178	178	1	1913	Elizabethport, N. J.	Do.
167000	do	Lake Superior	409	409	0	1916	South Rondout, N. Y.	Do.
167301	do	Lake Tupper	541	541	0	1917	Kingston, N. Y.	Do.
168452	do	Lancashire	30	30	2	1900	Camden, N. J.	Philadelphia, Pa.
61173	do	Lancaster	392	392	1	1902	Elkton, Md.	New York, N. Y.
168575	do	Lansing	481	481	1	1923	Brooklyn, N. Y.	Do.
166479	do	Laredo	190	190	1	1913	Keyport, N. J.	Do.
48702	do	Larrie	380	380	1	1902	Elkton, Md.	Philadelphia, Pa.
168062	Dredge	Larson Dredge No. 1	30	30	1	1910	Menominee, Mich.	Millwaukee, Wis.
48660	Barge	Laura	292	292	1	1900	West New Brighton, N. Y.	New York, N. Y.
168100	do	Laura R.	321	321	1	1922	Kingston, N. Y.	Do.
162129	do	Laura M. Keeler	389	389	1	1903	Elkton, Md.	Do.
48562	do	Laurence	449	427	2	1887	New London, Conn.	New London, Conn.
168503	do	Lawrence	429	429	1	1922	Kingston, N. Y.	New York, N. Y.
48051	do	Lawrence Redican	273	273	1	1899	West New Brighton, N. Y.	Do.
168298	do	Layland	950	950	6	1921	San Juan, P. R.	San Juan, P. R.
163691	do	Lo Baron S. Willard	468	411	0	1903	Gildersleeve, Conn.	New York, N. Y.
165529	do	Leach Bros.	424	424	1	1913	Kingston, N. Y.	Do.
167295	do	Leesburg	286	286	1	1916	Tottenville, N. Y.	Do.
165249	do	Leeway	436	436	1	1913	Mariners Harbor, N. Y.	Do.
163778	Scow	LEINSTER	316	316	0	1909	Ecorse, Mich.	Buffalo, N. Y.
168287	Barge	Lella May	8	8	1	1921	Mulberry, Ark.	St. Louis, Mo.
167630	Scow	Lena	22	22	0	1919	Brimmon, Wash.	Seattle, Wash.
168633	Barge	LENT TRAFFIC BARGE No. 1	1,627	1,627	0	(†)	(†)	Pittsburgh, Pa.
168631	do	LENT TRAFFIC BARGE No. 2	956	956	0	(†)	(†)	Do.
167059	Canal boat	Leon & Dennis	108	101	1	1917	Cohoes, N. Y.	Albany, N. Y.
167657	Barge	Leo Killian	240	240	1	1919	Kingston, N. Y.	Do.
167013	do	Leo R.	330	330	1	1910	Rondout, N. Y.	New York, N. Y.
48622	Canal boat	Leon Robert	111	105	1	1896	Champlain, N. Y.	Rouses Point, N. Y.
163522	do	Leon N. Fish	104	99	1	1908	Watervliet, N. Y.	Do.
163482	Barge	Leslie	189	189	1	1904	Newburgh, N. Y.	New York, N. Y.
165248	do	Leslie	291	291	1	1913	Camden, N. J.	Philadelphia, Pa.
48704	do	Letty	383	365	1	1903	Gildersleeve, Conn.	New York, N. Y.
168102	do	Lewis Ferry	9	9	2	1922	Alexandria Bay, N. Y.	Cape Vincent, N. Y.
165365	do	Lewis M.	12	12	2	1913	Oquawka, Ill.	Des Moines, Iowa
165140	Scow	Lewis No. 1	24	24	0	1905	Port Blakely, Wash.	Seattle, Wash.
168517	Barge	Lexington	425	425	1	1922	Kingston, N. Y.	New York, N. Y.
169432	Canal boat	Leyares Auction Boat	142	142	0	1896	Buffalo, N. Y.	Cape Vincent, N. Y.
165962	Scow	Lilly No. 1	7	7	0	1915	Shelton, Wash.	Ketchikan, Alaska.
163127	Barge	Liberty	410	410	1	1907	Perth Amboy, N. J.	New York, N. Y.
163517	Scow	Liberty	92	92	3	1897	do	Perth Amboy, N. J.
167245	Barge	Liberty	603	603	1	1918	Kingston, N. Y.	New York, N. Y.
167391	do	Liberty	247	240	1	1918	Cohoes, N. Y.	Albany, N. Y.
168490	Scow	Liberty	19	10	0	1922	Nowport, Mich.	Detroit, Mich.
168580	Barge	Liberty	215	215	1	1899	Brooklyn, N. Y.	New York, N. Y.
167329	do	Liberty Bell	511	511	1	1918	South Rondout, N. Y.	Do.
167349	do	Liberty Bond	493	493	1	1918	Kingston, N. Y.	Do.
167446	do	Liberty Loan	440	440	1	1918	South Rondout, N. Y.	Do.
167308	do	Lieut. Murray	236	222	1	1918	South Rondout, N. Y.	Do.
164460	Scow	Lichter No. 1	33	33	1	1909	Whitehall, N. Y.	Albany, N. Y.
168111	Barge	Lichter C. C. B. No. 1	435	435	1	1914	Buffalo, N. Y.	Buffalo, N. Y.
166236	do	Lichter C. C. B. No. 2	369	359	0	1912	Kingston, N. Y.	Boston, Mass.
167889	do	Lilla E. Hanley	247	247	1	1912	South Rondout, N. Y.	Do.
48660	Scow	Lillian	112	112	2	1887	Cohoes, N. Y.	Albany, N. Y.
48692	Canal boat	Lillian B. Hewitt	105	99	1	1902	Brooklyn, N. Y.	New York, N. Y.
164080	Scow	Lillie No. 1	435	435	0	1910	Watervliet, N. Y.	Albany, N. Y.
166815	do	Lillie No. 0	29	29	0	1917	Port Blakely, Wash.	Seattle, Wash.
166846	do	Lillie No. 10	29	29	0	1917	Seattle, Wash.	Do.
168369	do	Limit	258	258	0	1922	do	Do.
164175	Dredge	Lincoln	225	225	13	1893	Petersburg, Alaska.	Juneau, Alaska.
164999	Scow	Linda	8	5	1	1912	Saginaw Mich.	Duluth, Minn.
163197	do	Linvood	15	8	1	1907	Dresden, Me.	Bath, Me.
164599	Barge	Lithgow	370	370	0	1911	Bath, Me.	Do.
166099	do	Liverpool	6	6	2	1913	St. Michael, Alaska.	St. Michael, Alaska.
163856	do	Lizzie Agnes	248	248	1	1909	Havana, Ill.	Peoria, Ill.
165742	do	Lizzie Harvey	426	426	1	1914	Kingston, N. Y.	New York, N. Y.
48078	do	Lizzie Horan	335	335	1	1901	Brooklyn, N. Y.	Do.
163221	do	Lizzie Wallace	181	165	1	1882	Rondout, N. Y.	Do.
165025	Scow	Lloyd	11	11	0	1912	Elizabeth City, N. C.	Newport News, Va.
							Hidden Inlet, Alaska	Ketchikan, Alaska

¹ Formerly barge Vulcan.

² Formerly barge ^a Joel.

³ Formerly barge ^b Joe Scully.

⁴ Formerly barge New York Dock Railway No. 29.

⁵ Formerly barge Otto Peterson.

⁶ Formerly barge Highview.

⁷ Formerly barge William R. Rose.

¹ Formerly scow ^a F. W. L. Co. No. 1.

² ^b W. T. & B. Co. 42.

† Rebuilt, 1915.

‡ Unknown

UNRIGGED MERCHANT VESSELS OF THE UNITED STATES—Continued.

Official No.	Class.	Name of vessel.	Gross tonnage.	Net tonnage.	Crew.	When built.	Where built.	Home port (where permanent document issues).
162777	Canal boat	Lloyd N. Scott	102	97	1	1906	Rondout, N. Y.	Albany, N. Y.
166206	Barge	Lockhart	235	235	1	1913do.	New York, N. Y.
108574do.	Lockhart Ferry	9	9	0	1923	Powhatan, Ark.	St. Louis, Mo.
167412do.	Lock Hart Safety	7	7	1	1918do.	Do.
48631	Scow	Lookwood VIII	148	148	0	1898	Seattle, Wash.	Seattle, Wash.
168418	Barge	Long-Bell No. 1	113	113	2	1919	Portland, Oreg.	Portland, Oreg.
162322	Scow	Lopez	15	15	0	1904	Lopez, Wash.	Seattle, Wash.
164007do.	Lopez No. 2	6	6	0	1911do.	Port Townsend, Wash.
163550	Barge	LORAIN	596	503	1	1908	Cleveland, Ohio	Cleveland, Ohio
166299do.	Lorain	294	294	1	1916	Brooklyn, N. Y.	Baltimore, Md.
166599do.	Lorana	307	307	1	1900do.	New York, N. Y.
167007do.	Loteley	317	317	1	1917do.	Baltimore, Md.
166149do.	LORETTA	11	11	1	1915	Osage City, Mo.	St. Louis, Mo.
167398do.	Loretta	452	452	1	1917	Kingston, N. Y.	New York, N. Y.
168318do.	Loretta Monk	303	303	0	1912do.	Do.
166686do.	Loretta B. Haber	423	423	1	1918do.	Do.
168249do.	Loretta O'Boyle	2,200	2,200	2	1919	Baltimore, Md.	Do.
168220	Canal boat	Lorraine	125	125	1	1921	Cohoes, N. Y.	Albany, N. Y.
167327	Barge	Los Angeles Tuna Canning Co. No. 1	52	44	1	1915	Wilmington, Calif.	Los Angeles, Calif.
184443	Scow	Lota	11	11	0	1911	Ketchikan, Alaska	Seattle, Wash.
162467do.	Lottie Koerber	58	58	2	1901	Buffalo, N. Y.	Buffalo, N. Y.
163680	Barge	Louis	448	427	1	1908	Gildersleeve, Conn.	New Haven, Conn.
216347do.	Louis Donald	14	14	2	1917	Sodus Point, N. Y.	Cape Vincent, N. Y.
165253do.	Louis J. Dempsey	457	426	1	1913	Gildersleeve, Conn.	Philadelphia, Pa.
48618do.	Louis O'Donnell	204	204	0	1883	Jersey City, N. J.	New York, N. Y.
165197	Canal boat	Louis P. Fortin	105	99	1	1913	Watervliet, N. Y.	Albany, N. Y.
164574	Barge	Louise	307	307	1	1900	Brooklyn, N. Y.	New York, N. Y.
166280do.	Louise C. Crano	392	392	1	1916	Sharptown, Md.	Wilmington, Del.
168249do.	Louisiana Girl	178	178	1	1912	New Orleans, La.	Port Arthur, Tex.
168512do.	LOUISVILLE	291	291	0	1922	Pittsburgh, Pa.	Louisville, Ky.
48681do.	Lowndes	311	260	2	1901	Baltimore, Md.	Baltimore, Md.
162368do.	Lucina	311	311	0	1904	Rondout, N. Y.	New York, N. Y.
48675	Canal boat	Lucretia	117	111	1	1901	Whitehall, N. Y.	Albany, N. Y.
167774	Barge	Lucy Hughes	535	535	1	1919	Kingston, N. Y.	Do.
168272do.	Lucy K. McAllister	448	448	1	1920do.	New York, N. Y.
168610do.	Ludlow	475	475	1	1923	Port Richmond, N. Y.	Do.
203752do.	Lukern	49	49	0	1906	Everett, Wash.	Port Townsend, Wash.
163217	Scow	Lumber Jack	127	127	3	1907	Superior, Wis.	Duluth, Minn.
168316	Barge	Luna	163	163	1	1906	Brooklyn, N. Y.	New York, N. Y.
163460	Scow	Luna Park	23	23	0	1908	Seattle, Wash.	Seattle, Wash.
166484do.	Lundgren No. 2	16	16	0	1916	Winslow, Wash.	Do.
167160do.	Lundgren No. 3	36	36	0	1918	Eagle Harbor, Wash.	Do.
163323	Barge	Lusitania	476	476	1	1907	Perth Amboy, N. J.	New York, N. Y.
111327do.	Lycoming	389	389	0	1901	Pocomoke City, Md.	Philadelphia, Pa.
53277do.	LYNN	1,159	1,115	6	1893	Superior, Wis.	Boston, Mass.
164844do.	Lynnhaven	369	341	3	1912	Seaford, Del.	Philadelphia, Pa.
48626do.	Lynx	539	539	1	1898	San Francisco, Calif.	St. Michael, Alaska.
162409	Canal boat	Lyons Bros	105	99	1	1905	Watervliet, N. Y.	Albany, N. Y.
48691	House boat	Lysander	171	171	2	1902	Alexandria Bay, N. Y.	Cape Vincent, N. Y.
M.								
166654	Barge	M. 4	246	246	1	1914	Orange, Tex.	Galveston, Tex.
166655do.	M. 5	246	246	1	1914do.	Do.
166109do.	M. E. Co. No. 1	149	140	1	1915	Baltimore, Md.	Baltimore, Md.
165788	Scow	M. No. 1	35	35	1	1914	Seattle, Wash.	Seattle, Wash.
166140do.	M. G. O. Co. No. 12	331	331	2	1915	Westlake, La.	Port Arthur, Tex.
169269do.	M. G. O. Co. No. 13	378	378	0	1916do.	Galveston, Tex.
167696do.	M. G. O. Co. No. 20	79	79	0	1919	Orange, Tex.	Port Arthur, Tex.
167697do.	M. G. O. Co. No. 21	79	79	0	1919do.	Do.
168332do.	M. M. Co. No. 10	89	89	0	1922	Bellingham, Wash.	Seattle, Wash.
168070	Barge	M. P. 20 (T)	521	521	2	1920	Kearny, N. J.	New York, N. Y.
168071do.	M. P. 21 (T)	521	521	2	1920do.	Do.
168072do.	M. P. 22 (T)	521	521	2	1920do.	Do.
168073do.	M. P. 23 (T)	521	521	2	1920do.	Do.
166369	Scow	M. P. Co. A	19	19	0	1916	Anacortes, Wash.	Seattle, Wash.
166370do.	M. P. Co. B	11	11	0	1916do.	Do.
166371do.	M. P. Co. C	18	18	0	1916do.	Do.
166400do.	M. P. Co. D	19	19	0	1916do.	Do.
166372do.	M. P. Co. 5	13	13	0	1916do.	Do.
166065	Barge	M. P. No. 1	318	318	2	1915	Baltimore, Md.	New York, N. Y.
166079do.	M. P. No. 2	564	564	2	1915do.	Do.
166126do.	M. P. No. 3 (tanker)	764	764	2	1915	Port Richmond, N. Y.	Do.
165212	Scow	M. S. P. Co. No. 1	20	20	1	1913	Seattle, Wash.	Seattle, Wash.
165213do.	M. S. P. Co. No. 2	20	20	0	1913do.	Do.
163840	Barge	M. T. No. 1	636	630	0	1909	Winslow, Wash.	Do.
163841do.	M. T. No. 2	636	630	0	1909do.	Do.
164892do.	M. T. No. 3	775	775	0	1912do.	Do.

¹ Formerly barge Skipper De Nyse.
² Formerly barge Robert Donaldson.

³ Formerly barge 130.
⁴ Formerly barge Mollie Weston.

† Steel.

UNRIGGED MERCHANT VESSELS OF THE UNITED STATES—Continued.

Official No.	Class.	Name of vessel.	Gross tonnage.	Net tonnage.	Crew.	When built.	Where built.	Home port (where permanent document issues).
164973	Barge	M. T. No. 4.	815	815	0	1912	Winslow, Wash.	Seattle, Wash.
145482	Scow	M. T. No. 6.	1,315	1,315	0	1884	Portland, Ore.	Do.
165589	do.	M. T. Ry. No. 5.	376	376	0	1914	Raymond, Wash.	Do.
165937	Barge	M. T. & T. Co. No. 36.	277	277	1	1912	Brooklyn, N. Y.	New York, N. Y.
166015	do.	M. T. & T. Co. No. 58.	302	302	1	1915	Tottenville, N. Y.	Do.
166016	do.	M. T. & T. Co. No. 60.	302	302	1	1915	do.	Do.
166017	do.	M. T. & T. Co. No. 62.	302	302	1	1915	do.	Do.
166018	do.	M. T. & T. Co. No. 61.	302	302	1	1915	do.	Do.
108302	Scow	M. W. No. 1.	11	11	0	1921	Seattle, Wash.	Seattle, Wash.
108618	do.	M. W. No. 2.	21	21	0	1923	do.	Do.
162672	Barge	M. McMullen.	223	223	1	1893	Port Richmond, N. Y.	New York, N. Y.
167497	do.	M. Matheson.	300	300	1	1900	Brooklyn, N. Y.	Do.
167748	do.	M. A. Bronnan.	241	241	1	1910	Athens, N. Y.	Albany, N. Y.
163914	do.	M. A. Donnelly.	373	373	1	1909	Kingston, N. Y.	New York, N. Y.
167091	do.	M. A. Lennahan.	451	451	1	1919	Athens, N. Y.	Albany, N. Y.
166895	do.	M. A. Reynolds.	484	484	1	1917	South Rondout, N. Y.	New York, N. Y.
167860	do.	M. C. Ferry.	8	8	1	1919	Mound City, Ill.	St. Louis, Mo.
166571	do.	M. D. Wandell.	353	353	1	1911	Rockland Lake, N. Y.	New York, N. Y.
166011	do.	M. H. Hammond.	232	228	1	1915	Rondout, N. Y.	Do.
51437	do.	M. J. Derby.	282	282	1	1902	do.	Do.
164109	do.	M. J. McCaffrey.	374	374	1	1909	Kingston, N. Y.	Do.
166363	do.	M. J. O'Donnell.	463	463	1	1913	Brooklyn, N. Y.	Do.
167355	do.	M. P. Warmuth.	89	89	1	1918	Cape May Courthouse, N. J.	Philadelphia, Pa.
163637	do.	M. T. Farrill.	310	310	0	1908	Kingston, N. Y.	New York, N. Y.
106572	do.	M. W. Martin.	307	307	1	1899	Brooklyn, N. Y.	Do.
163330	do.	Mabel.	346	346	0	1907	Kingston, N. Y.	Do.
163857	do.	Mabel.	307	307	0	1909	do.	Do.
167129	do.	Mabel.	306	306	0	1915	Verplanck Point, N. Y.	New Haven, Conn.
68055	do.	Machodoc.	367	367	1	1899	Elkton, Md.	Philadelphia, Pa.
164369	do.	Macon.	179	179	1	1908	Brooklyn, N. Y.	New York, N. Y.
51365	do.	Macy.	176	168	1	1898	South Rondout, N. Y.	Do.
166864	do.	McAllister Bros. No. 8.	141	141	1	1900	Rondout, N. Y.	Do.
166865	do.	McAllister Bros. No. 11.	212	212	1	1900	Brooklyn, N. Y.	Do.
166866	do.	McAllister Bros. No. 12.	214	214	1	1901	do.	Do.
166252	do.	McAllister Bros. No. 10.	279	279	1	1904	do.	Do.
166867	do.	McAllister Bros. No. 17.	165	165	1	1901	Rondout, N. Y.	Do.
166868	do.	McAllister Bros. No. 18.	333	332	1	1902	Kingston, N. Y.	Do.
166869	do.	McAllister Bros. No. 20.	275	275	1	1903	Brooklyn, N. Y.	Do.
166570	do.	McAllister Bros. No. 22.	358	258	1	1903	Rondout, N. Y.	Do.
166871	do.	McAllister Bros. No. 23.	338	238	1	1904	do.	Do.
167096	do.	McAllister Bros. No. 24.	145	145	0	1902	do.	Do.
42340	do.	McAllister Bros. No. 23.	337	337	1	1899	Brooklyn, N. Y.	Do.
54380	do.	McAllister Bros. No. 23.	352	320	1	1899	do.	Do.
63014	do.	McAllister Bros. No. 30.	153	153	1	1899	do.	Do.
37007	do.	McAllister Bros. No. 31.	109	109	1	1900	do.	Do.
59479	do.	McAllister Bros. No. 32.	196	174	1	1897	Long Island City, N. Y.	Do.
66872	do.	McAllister Bros. No. 35.	383	383	1	1904	Rondout, N. Y.	Do.
166873	do.	McAllister Bros. No. 37.	304	304	1	1904	do.	Do.
166874	do.	McAllister Bros. No. 38.	239	239	1	1904	Kingston, N. Y.	Do.
167085	do.	McAllister Bros. No. 40.	377	377	0	1905	Rondout, N. Y.	Do.
166876	do.	McAllister Bros. No. 43.	270	270	1	1905	do.	Do.
167157	do.	McAllister Bros. No. 45.	144	144	1	1905	do.	Do.
166877	do.	McAllister Bros. No. 46.	228	228	1	1905	Rondout, N. Y.	Do.
167086	do.	McAllister Bros. No. 47.	135	135	1	1905	Darnascus, N. Y.	Do.
166878	do.	McAllister Bros. No. 48.	332	332	1	1904	Kingston, N. Y.	Do.
166253	do.	McAllister Bros. No. 52.	301	301	1	1910	Rondout, N. Y.	Do.
166879	do.	McAllister Bros. No. 54.	236	236	1	1907	Noank, Conn.	Do.
166880	do.	McAllister Bros. No. 55.	354	354	1	1907	Brooklyn, N. Y.	Do.
166881	do.	McAllister Bros. No. 57.	282	282	1	1909	Rondout, N. Y.	Do.
166882	do.	McAllister Bros. No. 58.	309	309	1	1911	do.	Do.
166883	do.	McAllister Bros. No. 59.	266	266	1	1911	do.	Do.
166884	do.	McAllister Bros. No. 60.	234	234	1	1912	Port Richmond, N. Y.	Do.
167087	do.	McAllister Bros. No. 61.	374	374	1	1912	do.	Do.
165303	do.	McAllister Bros. No. 63.	415	415	1	1912	Kingston, N. Y.	Do.
166886	do.	McAllister Bros. No. 64.	334	334	1	1913	Port Richmond, N. Y.	Do.
166887	do.	McAllister Bros. No. 67.	201	201	1	1913	do.	Do.
166888	do.	McAllister Bros. No. 69.	222	222	1	1908	Rondout, N. Y.	Do.
166890	do.	McAllister Bros. No. 71.	387	387	1	1914	Port Richmond, N. Y.	Do.
166891	do.	McAllister Bros. No. 72.	310	310	1	1914	Brooklyn, N. Y.	Do.
167089	do.	McAllister Bros. No. 74.	285	285	1	1914	do.	Do.
167090	do.	McAllister Bros. No. 75.	219	219	1	1914	do.	Do.
166892	do.	McAllister Bros. No. 76.	431	431	1	1916	Port Richmond, N. Y.	Do.
166893	do.	McAllister Bros. No. 77.	285	285	1	1916	Kingston, N. Y.	Do.
166254	do.	McAllister Bros. No. 78.	363	363	1	1916	Port Richmond, N. Y.	Do.
166894	do.	McAllister Bros. No. 79.	275	275	1	1916	Kingston, N. Y.	Do.

1 Formerly st. p. Tacoma.

2 Formerly barge James A. Murray.

3 Formerly barge Hattie L. Aldrich.

4 Formerly barge Sirius.

5 Formerly barge Henry H. Lee.

6 Formerly barge Charles Hough.

7 Formerly barge W. H. Hall.

8 Formerly barge Frances A. Hall.

9 Formerly barge Thomas M. Pansors.

† Rebuilt, 1915.

UNRIGGED MERCHANT VESSELS OF THE UNITED STATES—Continued.

Official No.	Class.	Name of vessel.	Gross tonnage.	Net tonnage.	Crew.	When built.	Where built.	Home port (where permanent document issues).
187092	Barge	McAllister Bros. No. 81.	203	203	0	New York, N. Y.
186895	do.	McAllister Bros. No. 82.	300	300	1	1916	Athens, N. Y.	Do.
186898	do.	McAllister Bros. No. 84.	238	238	1	1917	Port Richmond, N. Y.	Do.
185964	do.	McLee	10	10	0	1914	Straw Plains, Tenn.	Chattanooga, Tenn.
162020	do.	McCaffrey Line	477	477	1	1903	West New Brighton, N. Y.	New York, N. Y.
186927	do.	McCrosky No. 1.	35	35	1	1917	Los Angeles, Calif.	Los Angeles, Calif.
35562	do.	McCusker and Schroeder	287	278	1	1899	Gilderseve, Conn.	New York, N. Y.
188056	do.	McGeo's Ferry	7	7	1	1910	Oneal, Ark.	St. Louis, Mo.
51378	Scow	McKinley	22	22	0	1900	Anacortes, Wash.	Juneau, Alaska.
183249	Barge	McNab	633	633	1	1906	St. Michael, Alaska.	St. Michael, Alaska.
187104	do.	Madela	317	317	1	1903	Brooklyn, N. Y.	Baltimore, Md.
51412	do.	Madellno	343	326	1	1901	Gilderseve, Conn.	New York, N. Y.
168211	do.	Madellno	437	437	1	1920	Kingston, N. Y.	Albany, N. Y.
165424	do.	Madgo	336	336	1	1913	Suffolk, Va.	New York, N. Y.
168510	do.	MADISON	291	291	0	1922	Pittsburgh, Pa.	Louisville, Ky.
188588	do.	Madison	481	481	1	1923	Brooklyn, N. Y.	New York, N. Y.
167094	do.	Mao Lenahan	337	332	1	1917	Athens, N. Y.	Albany, N. Y.
163677	Scow	Maggie	79	79	0	1908	Camano, Wash.	Port Townsend, Wash.
51455	Barge	Muggio Feeney	333	333	1	1902	Rondout, N. Y.	New York, N. Y.
162059	do.	Muggio G. Luby	350	350	1	1903	do	Do.
166444	do.	Maggie J. Hall	99	99	2	1910	Eucheo, Tenn.	Chattanooga, Tenn.
51450	do.	Magnolia	151	104	2	1903	Baltimore, Md.	Baltimore, Md.
167700	Canal boat	Magnolia Petroleum Co. No. 6 (tanker).	122	113	1	1905	Lockport, N. Y.	Rouses Point, N. Y.
187138	Barge	Magnolia Petroleum Co. No. 6 (tanker).	537	527	1	1917	Ilwaco, Ore.	Port Arthur, Tex.
166178	do.	Magnolene (tanker)	840	840	3	1915	Westlake, La.	Do.
164554	do.	Maier Bros.	287	287	1	1911	Kingston, N. Y.	New York, N. Y.
51466	do.	MAHONING (tanker)	229	229	1	1903	Camden, N. J.	Port Arthur, Tex.
51247	do.	Majestic	285	285	0	1894	Gilderseve, Conn.	New York, N. Y.
162674	Dredge	MAJESTIC	600	372	8	1905	Manitowoc, Wis.	Duluth, Minn.
187204	Barge	Major Murray	253	246	1	1918	Cohoes, N. Y.	Albany, N. Y.
163932	do.	Malcolm	449	433	1	1909	Gilderseve, Conn.	New York, N. Y.
51301	Scow	Mame	6	6	0	1896	Anacortes, Wash.	Port Townsend, Wash.
164143	Barge	Mame Cavanaugh	372	372	1	1908	Kingston, N. Y.	New York, N. Y.
167580	do.	Mame A. Murray	274	267	1	1919	Cohoes, N. Y.	Albany, N. Y.
51351	do.	Mamie Fahy	294	294	1	1899	Rondout, N. Y.	New York, N. Y.
166340	Canal boat	Mamie Hanley	133	133	1	1906	Whitehall, N. Y.	Do.
162311	Barge	Mamie & Frank	345	345	0	1904	Rondout, N. Y.	Do.
166897	do.	Mammoth	1,892	1,361	3	1917	Ambridge, Pa.	New Orleans, La.
166053	Canal boat	Manihasset	129	129	1	1890	Buffalo, N. Y.	New Haven, Conn.
166308	Barge	Manitou	263	263	2	1916	Wabasha, Minn.	Milwaukee, Wis.
165187	do.	MANITOWOC	2,065	2,065	1	1913	Manitowoc, Wis.	Do.
164213	Canal boat	Manley D. Marshall	105	100	1	1901	Northumberland, N. Y.	Albany, N. Y.
166098	Scow	Manson No. 3	37	37	0	1915	Tacoma, Wash.	Seattle, Wash.
187111	Barge	Manufacturer	301	801	1	1910	Edgewater, N. J.	New York, N. Y.
50970	Scow	March	138	134	2	1874	Brooklyn, N. Y.	Do.
51330	do.	March	104	104	0	1895	Tacoma, Wash.	Tacoma, Wash.
67330	do.	March	176	176	3	1892	Duluth, Minn.	Duluth, Minn.
51430	Barge	Margaret	345	345	1	1902	Rondout, N. Y.	New York, N. Y.
162530	do.	Margaret	384	368	0	1903	Gilderseve, Conn.	Do.
162549	Canal boat	Margaret	104	99	1	1905	Rondout, N. Y.	Albany, N. Y.
163239	Barge	Margaret	345	345	1	1907	Kingston, N. Y.	New York, N. Y.
167274	House boat	Margaret III	104	104	1	1918	Toms River, N. J.	Philadelphia, Pa.
168189	Canal boat	Margaret D	136	146	1	(1)	(1)	Albany, N. Y.
166582	Barge	Margaret K	447	447	1	1910	Rondout, N. Y.	New York, N. Y.
162529	Canal boat	Margaret Carbray	103	93	1	1904	Champlain, N. Y.	Albany, N. Y.
51421	Barge	Margaret Hart	300	300	1	1901	Rondout, N. Y.	New York, N. Y.
163394	do.	Margaret Leach	399	399	1	1907	Kingston, N. Y.	Do.
166767	do.	Margaret Murray	247	240	1	1917	Cohoes, N. Y.	Albany, N. Y.
164203	Canal boat	Margaret A. Hines	129	125	1	1910	Whitehall, N. Y.	Do.
167334	Barge	Margaret A. Flannery	431	431	1	1918	Kingston, N. Y.	New York, N. Y.
56699	do.	Margaret E. Bunting	447	447	1	1902	Elkton, Md.	Philadelphia, Pa.
165327	Canal boat	Margaret M. Feeley	103	100	0	1913	Whitehall, N. Y.	Albany, N. Y.
167440	Barge	Margaret T. Bulger	359	359	1	1917	Kingston, N. Y.	New York, N. Y.
51440	do.	Margaret T. Greer	322	222	1	1902	Stelightsburg, N. Y.	Do.
163929	Canal boat	Marguerite Egan	124	117	1	1909	Whitehall, N. Y.	Do.
51305	Barge	Maria	183	153	1	1898	Port Richmond, N. Y.	Albany, N. Y.
169000	do.	Maria	289	289	1	1906	Camden, N. J.	New York, N. Y.
165081	Canal boat	Marian O'Neill	104	99	1	1912	Rondout, N. Y.	Do.
162426	Barge	Marian B. Harris	373	373	1	1905	Brooklyn, N. Y.	Albany, N. Y.
166823	do.	Marlo	313	313	1	1913	Rondout, N. Y.	New York, N. Y.
51350	do.	Marietta	313	261	2	1900	Baltimore, Md.	Baltimore, Md.
51285	do.	Marion	383	369	0	1898	Gilderseve, Conn.	New York, N. Y.
51316	do.	Marion	178	165	1	1898	Tottenville, N. Y.	Do.
168343	do.	Marion	322	322	0	1915	South Rondout, N. Y.	Do.
166573	do.	Marion	853	353	1	1916	Rockland Lake, N. Y.	Do.

1 Formerly barge B. R. Dudley.
 2 Formerly barge Dorothea.

3 Formerly canal boat Jennie & Raymond Shean.
 4 Formerly scow No. 12.

6 Formerly barge Robert S. McCracken.
 † Unknown.

UNRIGGED MERCHANT VESSELS OF THE UNITED STATES—Continued.

Official No.	Class.	Name of vessel.	Gross tonnage.	Net tonnage.	Crew.	When built.	Where built.	Home port (where permanent document issues).
168600	Barge	Marlon	481	481	1	1923	Brooklyn, N. Y.	New York, N. Y.
164275	Canal boat	Marlon Hefferit	106	99	1	1910	Rondout, N. Y.	Albany, N. Y.
166989	do	Marlon Murray	117	113	1	1910	Schuylerville, N. Y.	Do.
168531	Barge	Marlon O'Boyle	2,200	2,200	2	1918	Stratford, Conn.	New York, N. Y.
166399	do	Marlon B. Murphy	284	284	1	1912	Kingston, N. Y.	Do.
167907	do	Marlon E. Bulloy	499	499	1	1920	do	Do.
167275	do	Marlon Van R.	422	418	1	1918	do	Do.
163355	do	Marjorie D.	371	371	1	1907	Eddyville, N. Y.	Do.
162172	do	Markatanna	140	140	4	1904	Clinton, Iowa	Chicago, Ill.
51457	do	Marlin	365	365	1	1900	Elkton, Md.	Philadelphia, Pa.
162438	do	Marlon	761	761	1	1905	Winslow, Wash.	St. Michael, Alaska.
51452	do	Martha Wood	315	315	0	1901	Rondout, N. Y.	New York, N. Y.
165871	do	Martha S. Chandler	302	302	1	1914	Kingston, N. Y.	Do.
165866	Scow	Marlin	31	31	0	1915	Seattle, Wash.	Seattle, Wash.
167591	Barge	Martin Ferry	12	12	1	1919	Morrilton, Ark.	St. Louis, Mo.
163340	do	Martin P. Horan	373	373	0	1907	Kingston, N. Y.	New York, N. Y.
51370	do	Mary	73	73	2	1898	Syracuse, N. Y.	Cape Vincent, N. Y.
167531	Scow	Mary	20	20	0	1914	Seattle, Wash.	Seattle, Wash.
165530	Barge	Mary	11	11	1	1916	Grafton, Ill.	Peoria, Ill.
163710	Scow	Mary Ann	99	99	0	1908	Bremerton, Wash.	Seattle, Wash.
164410	do	Mary Ann No. 2	111	111	0	1903	do	Tacoma, Wash.
165024	do	Mary Ann No. 3	37	37	0	1912	do	Seattle, Wash.
163615	Barge	Mary Bernardino	408	397	2	1908	Kingston, N. Y.	New York, N. Y.
162106	do	Mary Bulger	281	281	1	1903	Rondout, N. Y.	Do.
166774	do	Mary Cleary	628	628	0	1917	Kingston, N. Y.	Do.
166401	Canal boat	Mary Costello	227	227	8	1916	Whitehall, N. Y.	Albany, N. Y.
168120	Barge	Mary Doherty	416	446	1	1920	Kingston, N. Y.	New York, N. Y.
164145	Canal boat	Mary E.	104	99	1	1896	Tonawanda, N. Y.	Philadelphia, Pa.
162825	do	Mary Gill	104	98	1	1906	Watervliet, N. Y.	Albany, N. Y.
163545	Barge	Mary H.	410	410	1	1908	South Rondout, N. Y.	New York, N. Y.
166863	Canal boat	Mary Hanley	131	134	1	1910	Whitehall, N. Y.	Do.
165840	Barge	Mary K.	270	270	0	1909	Kingston, N. Y.	Do.
169283	House boat	Mary Leo	50	50	0	1922	Brownsville, Ky.	Louisville, Ky.
162626	Barge	Mary Mason	243	243	1	1892	Port Richmond, N. Y.	New York, N. Y.
51406	do	Mary McAndrew	301	301	1	1901	Sleightsburg, N. Y.	Do.
51407	do	Mary Quigley	301	301	1	1900	West New Brighton, N. Y.	Do.
166189	do	Mary R.	488	488	0	1915	Rondout, N. Y.	Do.
167030	do	Mary A. Baker	447	447	1	1917	Kingston, N. Y.	Do.
165373	Canal boat	Mary A. Deegan	105	98	1	1913	Rondout, N. Y.	Do.
168051	Barge	Mary A. Dwyer	377	377	1	1920	Kingston, N. Y.	Albany, N. Y.
162450	do	Mary A. Hooper	313	282	3	1905	Pocomoke City, Md.	Wilmington, Del.
166015	do	Mary A. Kennelly	450	450	1	1914	Athens, N. Y.	New York, N. Y.
167655	do	Mary A. Kenny	442	442	1	1916	Brooklyn, N. Y.	Do.
166826	Canal boat	Mary A. Monk	179	170	0	1912	Whitehall, N. Y.	Do.
165013	do	Mary A. O'Connor	187	181	1	1912	do	Albany, N. Y.
165737	Barge	Mary B. Howard	612	642	1	1914	Kingston, N. Y.	New York, N. Y.
164925	do	Mary B. Kling	229	229	1	1901	Grassy Point, N. Y.	Do.
51317	do	Mary C. Groves	110	105	1	1898	Whitehall, N. Y.	Do.
167726	do	Mary C. Hughes	490	490	1	1910	Kingston, N. Y.	Albany, N. Y.
51339	do	Mary C. McNally	379	379	1	1897	Elkton, Md.	Wilmington, Del.
163416	do	Mary E. Creighton	380	380	1	1908	Kingston, N. Y.	New York, N. Y.
168259	do	Mary E. Dillon	242	242	1	1921	West New Brighton, N. Y.	Do.
166139	Canal boat	Mary E. Nealer	108	100	1	1916	Waterford, N. Y.	Rouses Point, N. Y.
167082	Barge	Mary E. Sheridan	447	447	1	1917	Rondout, N. Y.	Albany, N. Y.
168169	do	Mary F. Chapman	265	265	1	1921	Watervliet, N. Y.	Do.
162566	do	Mary F. Flannery	374	374	1	1905	Rondout, N. Y.	New York, N. Y.
167401	do	Mary F. Scully	426	426	1	1918	Kingston, N. Y.	Perth Amboy, N. J.
167766	do	Mary H. McAllister	447	447	1	1910	do	Albany, N. Y.
162215	Canal boat	Mary J. Oliver	101	96	1	1904	Whitehall, N. Y.	Do.
163640	Barge	Mary J. Sparks	107	99	1	1879	Buffalo, N. Y.	Philadelphia, Pa.
167888	do	Mary L. Raftery	217	247	1	1920	Cohoes, N. Y.	Albany, N. Y.
163523	Canal boat	Mary M. Richard	164	99	1	1908	Watervliet, N. Y.	Do.
166546	do	Mary R. Needham	110	102	1	1916	Rondout, N. Y.	Do.
167953	Barge	Mary T. Morrissey	197	197	1	1920	Kingston, N. Y.	Do.
183356	do	Mary Ellen Wood	393	393	1	1907	do	Boston, Mass.
169624	Scow	Mary & Frank	390	390	1	1899	do	New York, N. Y.
51462	do	Maryland	561	361	3	1905	Elkton, Md.	Wilmington, Del.
162523	do	Marysville	12	12	0	1908	Marysville, Wash.	Port Townsend, Wash.
167124	Barge	Massillon	317	317	1	1917	Brooklyn, N. Y.	Baltimore, Md.
165773	do	Masterpiece	483	483	1	1914	do	New York, N. Y.
163962	do	Masteron	1,729	1,729	4	1909	Camden, N. J.	New Orleans, La.
67486	do	Mattapony	363	363	1	1900	Elkton, Md.	Philadelphia, Pa.
51250	Scow	Mattie and Willie	232	232	0	1893	Rondout, N. Y.	New York, N. Y.
163446	Barge	Match Chunk	529	501	2	1908	Noank, Conn.	Do.
164971	Scow	Mnud	43	43	0	1912	Anacortes, Wash.	Seattle, Wash.

1 Formerly canal boat Irene Hanley.

2 Formerly canal boat John J. Ryan.

3 Formerly barge E. H. Racquet.

4 Formerly barge Edgair, Jr.

5 Formerly barge William A. De Mars.

6 Formerly canal boat Addie Hadcock

7 Formerly barge Now Then.

8 Composite.

9 Rebuilt, 1910.

UNRIGGED MERCHANT VESSELS OF THE UNITED STATES—Continued.

Official No.	Class.	Name of vessel.	Gross tonnage.	Net tonnage.	Crew.	When built.	Where built.	Home port (where permanent document issues).
51448	Scow	Maud B.	44	44	0	1901	Anacortes, Wash.	Port Townsend, Wash.
167686	Barge	Maud L. Foster	423	423	1	1918	Kingston, N. Y.	New York, N. Y.
163365	do	Mauretania	476	476	1	1907	Perth Amboy, N. J.	Do.
162627	do	Maurice R.	389	389	1	1905	Rondout, N. Y.	Perth Amboy, N. J.
167922	do	Maurice Powell	480	480	1	1920	West Haven, Conn.	New York, N. Y.
51204	Scow	May	5	5	0	1897	Blaino, Wash.	Seattle, Wash.
163437	Barge	May	163	163	2	1907	Brooklyn, N. Y.	New York, N. Y.
164387	Scow	May	7	7	0	1911	Seattle, Wash.	Port Townsend, Wash.
164884	do	May	6	6	0	1912	Padilla, Wash.	Do.
165760	Canal boat	May A. Maher	127	114	1	1913	Whitehall, N. Y.	Albany, N. Y.
167315	Scow	Maynard	25	25	0	1914	Detroit, Mich.	Detroit, Mich.
165669	Barge	Mayport	271	271	2	1917	Elizabethport, N. J.	New York, N. Y.
165714	Scow	Maywood No. 1.	27	27	1	1914	Green Bay, Wis.	Marquette, Mich.
162339	do	Mead No. 1.	265	265	0	1904	Tacoma, Wash.	Tacoma, Wash.
163261	do	Mead No. 2.	255	255	0	1907	do	Do.
167388	Barge	Meadow	23	23	1	1918	Capo Vincent, N. Y.	Capo Vincent, N. Y.
166671	Canal boat	Mellnda Reilly	104	98	1	1914	Waterford, N. Y.	Albany, N. Y.
164828	Scow	Molozl	61	61	0	1912	Seattle, Wash.	Seattle, Wash.
162644	do	Monaaha	203	203	0	1905	Everett, Wash.	Port Townsend, Wash.
167880	Barge	Mercer	411	411	1	1919	West New Brighton, N. Y.	New York, N. Y.
163531	do	Messenger	410	410	1	1908	Perth Amboy, N. J.	Do.
167650	do	Metz	301	301	1	1919	New Bern, N. C.	Do.
167755	do	MEX 32.	81	81	0	1919	New Orleans, La.	Port Arthur, Tex.
167756	do	MEX 33.	81	81	0	1919	do	Do.
165703	do	M. G. O. Co. 7.	258	258	0	1914	Westlake, La.	Morgan City, La.
165704	do	M. G. O. Co. 8.	258	258	0	1914	do	Do.
165730	do	M. G. O. Co. 9.	350	350	0	1914	do	Do.
165731	do	M. G. O. Co. 10.	350	350	0	1914	do	Do.
165734	do	M. G. O. Co. 11.	326	326	0	1914	do	Do.
163305	do	Miami	351	343	2	1922	Elkton, Md.	Philadelphia, Pa.
163282	do	Miami	191	191	1	1907	Chester, Pa.	Port Arthur, Tex.
164699	do	Michael Francis	382	382	1	1911	Kingston, N. Y.	New York, N. Y.
51461	do	Michael Henry	314	314	1	1901	do	Do.
51386	do	Michael Hollerin	291	248	1	1900	Rondout, N. Y.	Do.
167356	do	Michael Howard	592	491	1	1918	Perth Amboy, N. J.	Do.
164141	Canal boat	Michael E. Finnican	106	99	1	1910	Rondout, N. Y.	Do.
167745	Barge	Michael J. Hyrnes, Jr.	247	247	1	1919	Cohoes, N. Y.	Albany, N. Y.
167265	do	Michael J. Maher	241	229	1	1918	Kingston, N. Y.	Do.
165343	do	Michael J. Tucker	111	101	1	1907	Whitehall, N. Y.	Do.
51464	Canal boat	Michael W. Waters	103	97	1	1903	do	Do.
91880	Barge	Michigan	71	71	0	1885	Portland, Oreg.	Rouses Point, N. Y.
165720	Scow	MICHOAN ALXAN No. 1.	34	34	6	1913	Wyandotte, Mich.	Port Townsend, Wash.
104486	do	Mifroba	5	5	0	1911	Seattle, Wash.	Detroit, Mich.
51410	do	Middaugh	158	158	0	1901	Stellacoom, Wash.	Seattle, Wash.
163518	do	Middlesex	74	74	2	1896	Perth Amboy, N. J.	Tacoma, Wash.
162276	do	Mike Martin	30	30	0	1904	Loring, Alaska	Perth Amboy, N. J.
51459	Barge	Mildred	282	282	0	1901	Sleightsburg, N. Y.	Ketchikan, Alaska.
165265	do	Mildred	446	446	1	1913	Kingston, N. Y.	New York, N. Y.
164025	do	Mildred McNally	494	494	2	1910	Elkton, Md.	Do.
163704	do	Milostono	334	334	1	1917	Toukims Cove, N. Y.	Wilmington, Del.
51193	do	Millo	153	146	1	1889	do	New York, N. Y.
164085	Scow	MILWAUKEE No. 22.	762	762	2	1912	Cleveland, Ohio	Do.
168928	Barge	Mims Barge	11	11	0	1917	Dardanelle, Ark.	Duluth, Minn.
51288	do	Minerva	25	25	0	1898	Hallard, Wash.	St. Louis, Mo.
163145	do	Minerva	222	222	1	1907	Brooklyn, N. Y.	Port Townsend, Wash.
168601	do	Minerva	307	307	0	1900	Camden, N. J.	New York, N. Y.
168210	Canal boat	Minerva	125	125	1	1921	Cohoes, N. Y.	Do.
51287	Barge	Mink	539	539	0	1898	San Francisco, Calif.	Albany, N. Y.
164260	Scow	Mink	11	11	0	1910	Quadra, Alaska	St. Michael, Alaska.
168828	Barge	MINNESOTA	411	411	1	1913	Cleveland, Ohio	Seattle, Wash.
168990	Canal boat	Mundo C. Murray	117	113	1	1909	Schuylerville, N. Y.	New York, N. Y.
168553	do	Minnie D. Kennolly	411	411	0	1916	Athens, N. Y.	Albany, N. Y.
162277	do	Minnie T. Robinson	266	262	2	1904	Pocomoke City, Md.	New York, N. Y.
167323	Barge	Mission	26	26	1	1910	Wilmington, Calif.	Wilmington, Del.
168820	Dredge	MISSOURI	668	509	40	1923	Portland, Oreg.	Los Angeles, Calif.
164645	Barge	Mizoo	550	550	1	1911	St. Michael, Alaska	Portland, Oreg.
162274	Scow	Mr. Dooley	30	30	0	1904	Loring, Alaska	St. Michael, Alaska.
163270	Barge	Mo. Ark.	17	17	1	1921	Clarendon, Ark.	Ketchikan, Alaska.
162602	do	Mobile	201	201	2	1906	Brooklyn, N. Y.	St. Louis, Mo.
166944	do	Mobile	768	748	1	1917	Elkton, Md.	New York, N. Y.
162624	do	Mobjack	420	426	1	1905	do	New London, Conn.
165512	do	Mocassin	473	473	1	1913	do	Philadelphia, Pa.
62898	do	Modoc	418	418	0	1898	Portland, Oreg.	Do.
100660	do	Mohawk	193	193	2	1898	do	Juneau, Alaska.
164640	do	Mohawk	466	466	1	1911	Elkton, Md.	Seattle, Wash.
167904	Dredge	Mohawk	54	54	5	1908	Fort Edward, N. Y.	Philadelphia, Pa.
168225	Canal boat	Mohegan	160	160	1	1911	Tonawanda, N. Y.	Philadelphia, Pa.
168482	Scow	Molley	16	16	0	1922	Nenana, Alaska	Boston, Mass.
162704	Dredge	Molle	286	286	1	1898	Brooklyn, N. Y.	Albany, N. Y.
								Seward, Alaska.
								New York, N. Y.

† Formerly barge Tloga.

* Formerly st. s. Inland Flyer.

† Hydraulie dredge.

UNRIGGED MERCHANT VESSELS OF THE UNITED STATES—Continued.

Official No.	Class.	Name of vessel.	Gross tonnage.	Net tonnage.	Crew.	When built.	Where built.	Home port (where permanent document issued).
162985	Scow	Molla	12	12	0	1906	Tacoma, Wash.	Tacoma, Wash.
163242	Canal boat	Molla J. Boies	103	98	1	1907	Whitehall, N. Y.	Albany, N. Y.
165972	do	Molly D. Robert	104	98	1	1915	Waterford, N. Y.	Rouses Point, N. Y.
166324	Scow	Monadnock	22	14	1	1915	Dresden, Me.	Bath, Me.
51251	Barge	Monarch	675	655	8	1895	Brooklyn, N. Y.	New York, N. Y.
50687	do	Monitor	120	114	2	1871	do	Do.
164990	do	Monk	265	265	0	1912	Kingston, N. Y.	Do.
167418	do	Monk Boys	483	480	1	1918	do	Do.
168016	do	Monk Girls	457	457	1	1920	do	Do.
162642	do	Monocacy	150	150	1	1905	Port Richmond, N. Y.	Baltimore, Md.
165206	do	Monocacy	466	466	1	1913	Chesapeake City, Md.	Philadelphia, Pa.
51460	do	Monongahela	235	184	2	1903	Baltimore, Md.	Fall River, Md.
166778	do	Monroe	439	439	0	1917	South Rondout, N. Y.	New York, N. Y.
162759	Scow	MONROE DOCTRINE	446	446	0	1897	Buffalo, N. Y.	Buffalo, N. Y.
51398	Barge	Monrovia	144	126	2	1901	Port Richmond, N. Y.	Baltimore, Md.
162692	do	Montana	151	104	1	1906	Baltimore, Md.	Do.
162796	do	Montana	922	922	1	1906	Winslow, Wash.	St. Michael, Alaska.
165396	do	Monterey	229	229	1	1913	Brooklyn, N. Y.	New York, N. Y.
166505	do	Montezuma No. 1	310	310	1	1910	Jacksonville, Fla.	Do.
51422	do	Moody Lee	163	163	2	1900	Brooklyn, N. Y.	Do.
51263	do	Moonlight	283	283	1	1893	South Rondout, N. Y.	Do.
165999	do	Moonlight No. 2	19	19	1	1915	Charleston, W. Va.	Pittsburgh, Pa.
166638	do	Moonshine	20	20	1	1912	Evansville, Ind.	Evansville, Ind.
167190	do	MOOREMACK No. 2	603	579	0	1900	Shooters Island, N. Y.	Do.
163152	do	Moose	875	875	0	1907	Winslow, Wash.	St. Michael, Alaska.
167295	Scow	Moran	15	15	0	1918	Algonac, Mich.	Detroit, Mich.
51393	do	Moran No. 1	33	33	0	1900	Seattle, Wash.	Seattle, Wash.
165075	Barge	Moran No. 8	200	200	0	1900	Brooklyn, N. Y.	New York, N. Y.
165990	do	Moran No. 12	208	208	0	1906	do	Do.
165982	do	Moran No. 14	218	218	0	1904	do	Do.
167173	do	Moran Towing & Transportation Co. No. 46	335	335	0	1918	Tottenville, N. Y.	Do.
59493	do	Moran Towing & Transportation Co. No. 54	250	250	1	1898	New York, N. Y.	Do.
167202	do	Moran Towing & Transportation Co. No. 56	341	341	0	1918	Tottenville, N. Y.	Do.
167595	do	Moreland Ferry	8	8	1	1919	Knoxville, Ark.	St. Louis, Mo.
163435	do	Morgan City	507	507	1	1908	Perth Amboy, N. J.	New York, N. Y.
51390	do	Morning Star	214	214	0	1900	South Rondout, N. Y.	Do.
163326	do	Morning Star	178	178	1	1907	Brooklyn, N. Y.	Do.
30294	do	Morrisdale	351	351	1	1902	Rondout, N. Y.	Do.
167597	do	Morrison Bluff Ferry	7	7	1	1918	Scranton, Ark.	St. Louis, Mo.
168506	Scow	Morrison Mill Co. 11	690	690	0	1922	Seattle, Wash.	Seattle, Wash.
165443	do	Morse Bros. No. 1	20	20	1	1913	Bath, Me.	Bath, Me.
165466	do	Morse Bros. No. 2	21	21	1	1913	Bath, Me.	Bath, Me.
168136	Barge	Morimer B. Fuller	210	210	1	1922	Kingston, N. Y.	Albany, N. Y.
164372	do	Mt. Vernon	115	115	0	1911	Seattle, Wash.	Seattle, Wash.
164185	do	Mousquito	5	5	0	1911	do	Do.
165123	do	Mox	25	25	0	1912	do	Do.
168130	do	Muck	175	175	0	1922	Hoquiam, Wash.	Do.
168255	do	Mud	178	178	0	1921	do	Do.
166522	do	Mud Bay	49	49	0	1916	Evoret, Wash.	Do.
166857	Scow	Mud Bay	24	24	0	1917	Port Stanley, Wash.	Do.
104411	do	Mukluk	20	20	0	1911	Seattle, Wash.	Do.
163995	do	Munson	31	31	1	1910	Shelton, Wash.	Tacoma, Wash.
163779	do	MUNSTEN	310	316	0	1909	Ecorse, Mich.	Buffalo, N. Y.
163126	Canal boat	Murphy Boys	102	97	1	1907	Whitehall, N. Y.	Albany, N. Y.
166399	Barge	Murray	226	226	1	1916	Brooklyn, N. Y.	New York, N. Y.
167287	do	Murray Hill	308	308	1	1917	Rondout, N. Y.	Albany, N. Y.
167288	do	Murray River	278	278	1	1917	do	Do.
205038	do	Musher	21	14	0	1908	Port Ludlow, Wash.	Juneau, Alaska.
165289	Scow	Muskral	214	214	1	1913	Seattle, Wash.	St. Michael, Alaska.
104475	do	Mutt	20	20	0	1911	do	Seattle, Wash.
51284	Barge	Mutual	149	149	2	1897	Brooklyn, N. Y.	New York, N. Y.
165510	Scow	Myra C. Dobbins	15	8	1	1913	Bath, Me.	Portland, Me.
93197	do	Myrtle II	48	48	0	1901	Nome, Alaska	Nome, Alaska.
N.								
67483	Canal boat	N. Goodrow	104	97	1	1901	Watervliet, N. Y.	Albany, N. Y.
166038	Scow	N. B. Mills	11	11	1	1909	St. Clair, Mich.	Port Huron, Mich.
162576	Canal boat	N. H. Wood	105	98	1	1903	Northumberland, N. Y.	Albany, N. Y.
130728	Scow	N. T. Hanson	30	22	1	1896	Woolwich, Me.	Bath, Me.
164888	Barge	N. A. D. Co. No. 7	254	254	1	1912	Lockport, La.	Morgan City, La.
164889	do	N. A. D. Co. No. 8	254	254	1	1912	do	Do.
165081	do	N. A. D. Co. No. 11	366	366	1	1912	Lockmoor, La.	Do.
165594	Scow	N. E. F. Co. No. 1	134	134	0	1914	Port Blakely, Wash.	Portland, Oreg.
168054	Barge	N. E. F. O. No. 11	547	536	0	1920	Beaumont, Tex.	Port Arthur, Tex.

¹ Formerly barge Cullen No. 120.² Formerly barge S Baxter & Co. No. 3.³ Formerly barge The Baby.⁴ Formerly barge ^a Andrew J. Dutcher.
^b Cullen No. 80.

UNRIGGED MERCHANT VESSELS OF THE UNITED STATES—Continued.

Official No.	Class.	Name of vessel.	Gross tonnage.	Net tonnage.	Crew.	When built.	Where built.	Home port (where permanent document issues).
168291	Barge	N. E. O. No. 5.	579	572	2	1921	New Orleans, La.	Fall River, Mass.
168292	do.	N. E. O. No. 6.	579	572	2	1921	do.	Do.
166850	Scow	N. F. Co. No. 2.	25	25	0	1917	Ketchikan, Alaska.	Ketchikan, Alaska.
166408	do.	N. L. No. 1.	16	16	0	1916	Poulsbo, Wash.	Seattle, Wash.
164661	do.	N. L. J. T. Co. No. 1.	57	57	0	1911	Seattle, Wash.	Do.
164609	do.	N. O. Co. No. 1.	7	7	0	1911	Olympia, Wash.	Tacoma, Wash.
164610	do.	N. O. Co. No. 2.	6	6	0	1911	do.	Do.
165992	do.	N. P. Co. No. 4.	26	26	0	1917	Bellingham, Wash.	Juneau, Alaska.
160709	do.	N. P. Co. No. 5.	26	26	0	1917	do.	Do.
166726	do.	N. P. Co. No. 8.	26	26	0	1917	do.	Do.
164026	do.	N. P. T. Co. No. 1.	60	60	0	1910	Colby, Wash.	Seattle, Wash.
162013	do.	N. P. and C. S. Co. No. 1.	7	7	0	1902	Blaine, Wash.	Port Townsend, Wash.
167895	do.	N. W. No. 1.	97	97	0	1920	Seattle, Wash.	Seattle, Wash.
168187	do.	N. W. L. Co. No. 1.	63	63	0	1922	Hoquiam, Wash.	Do.
162913	Barge	N. Y. P. & N. R. R. BARGE No. 2.	1,257	1,174	6	1906	Sparrows Point, Md.	Cape Charles, Va.
162944	do.	N. Y. P. & N. R. R. BARGE No. 4.	1,257	1,174	5	1909	do.	Do.
67390	do.	N. Y. P. & N. R. R. BARGE No. 5.	1,671	1,671	7	1897	Elizabethport, N. J.	Do.
67436	do.	N. Y. P. & N. R. R. BARGE No. 8.	1,255	1,173	5	1901	Sparrows Point, Md.	Do.
67490	do.	N. Y. P. & N. R. R. BARGE No. 9.	1,423	1,336	9	1903	Wilmington, Del.	Do.
162088	do.	N. Y. P. & N. R. R. BARGE No. 10.	1,423	1,336	5	1903	do.	Do.
162445	do.	N. Y. P. & N. R. R. BARGE No. 14.	1,467	1,377	5	1905	Camden, N. J.	Do.
163830	do.	N. Y. P. & N. R. R. BARGE No. 16.	1,288	1,288	4	1909	do.	Do.
164044	do.	N. Y. P. & N. R. R. BARGE No. 17.	1,283	1,288	4	1910	do.	Do.
165041	do.	N. Y. P. & N. R. R. BARGE No. 18.	1,605	1,458	3	1914	do.	Do.
167297	do.	N. & K. No. 1.	45	45	1	1918	Wilmington, Calif.	Los Angeles, Calif.
167310	do.	N. & K. No. 2.	73	73	1	1918	Los Angeles, Calif.	Do.
164017	House boat	Nahma	102	102	2	1903	Rockport, Ontario	Pittsburgh, Pa.
162023	Scow	Nakat	15	15	0	1883	Wales Island, Alaska.	Ketchikan, Alaska.
167519	do.	Nakot	150	150	0	1919	Bellingham, Wash.	Do.
167318	Barge	Nana C.	246	232	1	1918	Kingston, N. Y.	Albany, N. Y.
162738	Scow	Nanoy	34	34	0	1906	Anacortes, Wash.	Port Townsend, Wash.
163868	Barge	Naney Willard.	418	427	1	1909	Gildersleeve, Conn.	New York, N. Y.
51271	do.	Nanjemo	300	300	1	1895	Elkton, Md.	Philadelphia, Pa.
166701	do.	Nanna Scully	474	474	1	1917	Rondout, N. Y.	New York, N. Y.
48027	do.	Nansemond	361	361	1	1895	Elkton, Md.	Philadelphia, Pa.
167689	do.	NAPLES	715	715	2	1909	Ambridge, Pa.	New Orleans, La.
67452	do.	Napoleon	423	423	5	1901	Duluth, Minn.	Duluth, Minn.
67474	Canal boat	Napoleon Gamache.	102	102	1	1901	Champion, N. Y.	Rouses Point, N. Y.
164974	Barge	Nassau	477	477	1	1912	Elkton, Md.	Philadelphia, Pa.
164451	Canal boat	Nat Carswell.	104	08	1	1905	Watervliet, N. Y.	Rouses Point, N. Y.
167602	do.	National 131	755	762	2	1920	do.	Do.
167903	do.	National 41	68	68	2	1920	do.	Do.
166958	Barge	Navigator	488	488	1	1916	Porth Amboy, N. J.	New York, N. Y.
164106	do.	Navy Blue.	183	183	1	1910	Brooklyn, N. Y.	Baltimore, Md.
67432	do.	Neah I.	454	454	1	1900	Rondout, N. Y.	New York, N. Y.
165128	Scow	Neah II.	23	23	0	1912	Port Angeles, Wash.	Seattle, Wash.
165129	do.	Neah III.	23	23	0	1912	do.	Do.
166749	do.	Neah No. 3.	34	34	0	1917	Anacortes, Wash.	Do.
168543	Barge	Neal O'Boyle	2,200	2,200	2	1910	Brunswick, Ga.	New York, N. Y.
67487	do.	Ned Irish	288	288	1	1903	West New Brighton, N. Y.	Do.
167305	do.	Nedra	53	53	1	1918	Wilmington, Calif.	Los Angeles, Calif.
167584	do.	Neely Ferry	7	7	1	1917	Parkin, Ark.	St. Louis, Mo.
162648	Scow	Neonah	550	550	0	1905	Evorott, Wash.	Port Townsend, Wash.
162597	Barge	Nello	37	37	0	1895	River Rouge, Mich.	Cleveland, Ohio.
165936	do.	Nello	206	206	1	1905	Baltimore, Md.	Baltimore, Md.
166940	Houseboat	Nello A.	24	24	1	(S)	(S)	Philadelphia, Pa.
166657	Scow	Nello Juan No. 1.	29	29	0	1917	Anacortes, Wash.	Seattle, Wash.
216105	Barge	Nello Juan No. 30.	8	8	0	1918	do.	Cordova, Alaska.
216106	do.	Nello Juan No. 31.	8	8	0	1918	do.	Do.
216107	do.	Nello Juan No. 32.	8	8	0	1918	do.	Do.
216108	do.	Nello Juan No. 33.	8	8	0	1918	do.	Do.
67429	Scow	Nello No. 1.	10	10	0	1900	do.	Seattle, Wash.
164819	do.	Nello No. 2.	15	15	0	1912	do.	Do.
168544	Barge	Nello O'Boyle	2,200	2,200	2	1918	Kearny, N. J.	New York, N. Y.
165777	do.	Nelson T. Fleming.	316	346	1	1914	Brooklyn, N. Y.	Do.
167390	do.	Nemo	279	279	1	1904	South Rondout, N. Y.	Do.
67301	do.	Neptune	352	352	1	1898	Elkton, Md.	Philadelphia, Pa.
130760	do.	Neptune	365	365	0	1897	Ballard, Wash.	Seattle, Wash.
165692	do.	Neptune	38	38	1	1913	Alexandria Bay, N. Y.	Cape Vincent, N. Y.
167626	Scow	Neptune	23	23	0	1910	Bremerton, Wash.	Seattle, Wash.
162161	do.	Neptune No. 1.	60	60	0	1904	Seattle, Wash.	Port Townsend, Wash.
164843	do.	Neptune No. 2.	14	14	0	1912	do.	Do.
31454	Barge	Neptune Line No. 1.	348	337	1	1881	Cambridge, Md.	New York, N. Y.

1 Formerly barge No. 9.
 2 Formerly barge N. Y. P. & N. barge No. 10.
 3 Formerly British house boat Nahma.
 4 Formerly barge Marjorie.
 † Rebuilt, 1909.

6 Formerly barge (a) Louis H. Tucker.
 (b) York.
 6 Formerly barge B. E. D. T. No. 13.
 † Rebuilt, 1907.
 § Unknown.

7 Formerly barge (a) Billow.
 (b) 814.
 (c) H. C. Cadmus.

UNRIGGED MERCHANT VESSELS OF THE UNITED STATES—Continued.

Official No.	Class.	Name of vessel.	Gross tonnage.	Net tonnage.	Crew.	When built.	Where built.	Home port (where permanent document issued).
31501	Barge.	1 Neptune Line No. 2.	393	351	2	1888	Perth Amboy, N. J.	New York, N. Y.
31485	do.	2 Neptune Line No. 3.	343	333	1	1886	do.	Do.
31467	do.	3 Neptune Line No. 5.	297	292	0	1882	Wilmington, Del.	Do.
31450	do.	4 Neptune Line No. 6.	297	292	1	1882	do.	Do.
31471	do.	5 Neptune Line No. 8.	336	324	0	1884	Forth Amboy, N. J.	Do.
167059	do.	6 Neptune Line No. 9.	422	422	1	1918	Kingston, N. Y.	Do.
167386	do.	7 Neptune Line No. 10.	422	422	1	1918	do.	Do.
167315	do.	8 Neptune Line No. 11.	496	496	1	1918	do.	Do.
167241	do.	9 Neptune Line No. 12.	490	481	1	1918	do.	Do.
167674	do.	10 Neptune Line No. 11.	535	529	1	1917	do.	Do.
167670	do.	11 Neptune Line No. 15.	422	422	1	1918	do.	Do.
163271	do.	Nereus.	217	217	1	1907	Brooklyn, N. Y.	Do.
165408	Scow.	Nero.	11	11	0	1913	Ketchikan, Alaska.	Ketchikan, Alaska.
67493	do.	NESHANNOK (tanker).	229	229	1	1903	Candon, N. J.	Port Arthur, Tex.
162319	Canal boat.	Nottle Cahill.	103	97	1	1903	Whitehall, N. Y.	Albany, N. Y.
166464	Barge.	Novada.	486	486	1	1916	Rondout, N. Y.	New York, N. Y.
67409	do.	Nowark.	313	261	2	1900	Baltimore, Md.	Baltimore, Md.
163631	do.	Nowark.	191	191	1	1896	New York, N. Y.	Wilmington, Del.
67063	do.	Nowell.	181	181	0	1917	Jersey City, N. J.	New York, N. Y.
163050	do.	Now Haven.	272	272	1	1907	Rondout, N. Y.	Do.
163290	do.	Newport.	175	162	1	1907	Port Jefferson, N. Y.	Do.
168180	do.	Newport Ferry.	11	11	1	1921	Newport, Ark.	St. Louis, Mo.
67489	do.	Newport News.	157	157	1	1899	Tottenville, N. Y.	New York, N. Y.
165911	do.	Newton.	481	481	1	1923	Brooklyn, N. Y.	Do.
67350	do.	New York.	450	450	0	1912	Unalaska, Alaska.	St. Michaels, Alaska.
165564	do.	NEW YORK CENTRAL OIL BARGE No. 1.	357	357	2	1923	Chester, Pa.	New York, N. Y.
165565	do.	NEW YORK CENTRAL OIL BARGE No. 2.	357	357	2	1923	do.	Do.
164781	do.	New York Dock Company No. 21.	451	451	0	1912	Port Richmond, N. Y.	Do.
165006	do.	New York Dock Terminal No. 23.	453	453	0	1912	do.	Do.
165020	do.	New York Dock Terminal No. 21.	466	466	0	1912	do.	Do.
165037	do.	New York Dock Co. Terminal No. 25.	447	417	0	1912	do.	Do.
67312	do.	New Zealand.	236	236	1	1917	Brooklyn, N. Y.	Do.
162271	Scow.	Niagara.	12	12	0	1904	Anacortes, Wash.	Seattle, Wash.
163052	Barge.	Niagara.	279	256	5	1906	Buffalo, N. Y.	Buffalo, N. Y.
65064	do.	Niagara.	466	466	1	1912	Chesapeake City, Md.	Philadelphia, Pa.
65231	Dredge.	NIAGARA.	827	827	11	1913	Mantowoc, Wis.	Duluth, Minn.
168205	Canal boat.	Niagara.	160	160	1	1911	Tonawanda, N. Y.	Albany, N. Y.
163166	Scow.	Nib.	11	11	0	1907	Ballard, Wash.	Seattle, Wash.
05465	Barge.	NICOLAS.	436	436	1	1922	Philadelphia, Pa.	Philadelphia, Pa.
166555	do.	Nicholas Murphy.	503	503	1	1916	Rondout, N. Y.	New York, N. Y.
162723	do.	Niek McCullough.	293	293	1	1904	Sleightsburg, N. Y.	Do.
168457	do.	9.	176	176	2	1921	Camden, N. J.	Philadelphia, Pa.
168398	do.	Nineteen Twenty-Two.	237	237	1	1922	Los Angeles, Calif.	Los Angeles, Calif.
65122	Scow.	Nix.	7	7	0	1912	Seattle, Wash.	Seattle, Wash.
67451	do.	97.	392	392	1	1902	Buffalo, N. Y.	Buffalo, N. Y.
67427	Barge.	98.	387	387	1	1900	do.	Do.
67277	Dredge.	Nokomis.	106	106	20	1914	Minneapolis, Minn.	St. Paul, Minn.
60113	Barge.	13 Noutni.	352	352	1	1915	Elkton, Md.	Philadelphia, Pa.
163145	do.	Nonosuch.	373	373	1	1915	Kingston, N. Y.	New York, N. Y.
67488	do.	Norfolk.	164	164	1	1899	do.	Do.
163468	do.	Norfolk.	377	377	1	1907	do.	Do.
64614	do.	Norlino.	38	28	1	1911	Beaumont, Tex.	Port Arthur, Tex.
63345	do.	Norman.	372	372	1	1907	Kingston, N. Y.	New York, N. Y.
163313	Scow.	Norman.	259	259	0	1907	Stellacoomb, Wash.	Tacoma, Wash.
168472	Barge.	Norman D. Colburn.	230	236	1	1913	Kingston, N. Y.	Albany, N. Y.
164354	Dredge.	NORMAN H. DAVIS.	664	501	5	1911	Sparrows Point, Md.	Gaiveston, Tex.
162466	Barge.	NORMAN KELLEY.	513	497	6	1905	Buffalo, N. Y.	Sandusky, Ohio.
169423	do.	North Cliff.	553	553	1	1919	Kingston, N. Y.	New York, N. Y.
62182	Scow.	North Coast.	46	46	0	1904	Seattle, Wash.	Nome, Alaska.
162294	do.	14 North Cross.	318	318	0	1904	Rondout, N. Y.	New York, N. Y.
6.268	Barge.	Northern No. 2.	485	451	3	1916	Elkton, Md.	Philadelphia, Pa.
166558	do.	Northern No. 8.	673	633	3	1916	Solemons, Md.	Wilmington, Del.
167196	do.	Northern No. 11.	1,041	979	1	1918	do.	Do.
67113	do.	Northern No. 16.	780	711	3	1917	do.	Do.
67144	do.	Northern No. 19.	739	686	6	1918	Baltimore, Md.	Do.
67352	do.	Northern No. 20.	745	692	3	1918	do.	Do.
167361	do.	Northern No. 21.	735	679	3	1918	do.	Do.
167507	Scow.	Northland No. 3.	30	30	0	1919	Bellingham, Wash.	Seattle, Wash.
167508	do.	Northland No. 4.	30	30	0	1919	do.	Do.

1 Formerly barge (a) Ilzarra.
b 807.
c Mirage.
2 Formerly barge Frances Scully.
a Bridgeport.
3 Formerly barge b 813.
c James H. Scully.
a Baltimore.
4 Formerly barge b 812.
c John E. Scully.

5 Formerly barge (a) Bonito.
b 810.
c T. F. Scully.
6 Formerly barge Scully Boys.
7 Formerly barge Mayor Scully.
8 Formerly barge Tim-Buc-Tu.
9 Formerly barge Congressman Scully.
10 Formerly barge Flubby Dub.

11 Formerly barge (a) Steve Scully.
b Neptuno No. 15.
12 Formerly barge Jaxson.
13 Formerly barge Uranus.
14 Formerly barge (a) Elizabeth H. Gross.
b Iron Cross.
† Rebuilt, 1915.

UNRIGGED MERCHANT VESSELS OF THE UNITED STATES—Continued.

Official No.	Class.	Name of vessel.	Gross tonnage.	Net tonnage.	Crew.	When built.	Where built.	Home port (where permanent document issued).
166366	Barge	Northport	242	235	1	1916	Wilmington, Del.	New York, N. Y.
163233	Scow	North Shore No. 1	137	137	0	1907	Tacoma, Wash.	Tacoma, Wash.
67428	Barge	North Star	239	239	0	1900	South Rondout, N. Y.	New York, N. Y.
164323	Scow	Northfork	23	23	0	1910	La Conner, Wash.	Port Townsend, Wash.
67250	Barge	November	109	103	2	1885	Brooklyn, N. Y.	New York, N. Y.
164654	do	No. 00	98	98	0	1909	Kogotung, Alaska	Unalaska, Alaska.
67454	do	No. 1	531	401	6	1901	Baltimore, Md.	Baltimore, Md.
67492	do	No. 1	731	731	1	1903	do	New York, N. Y.
163731	Dredge	No. 1	204	204	2	1890	Houghton, Mich.	Duluth, Minn.
163733	Scow	No. 1	44	44	2	1903	do	do
164028	do	No. 1	200	200	1	1893	Sheboygan, Wis.	do
164381	Barge	No. 1	462	462	1	1904	Wilmington, Del.	New York, N. Y.
164435	Scow	No. 1	79	79	2	1895	Oshkosh, Wis.	Milwaukee, Wis.
164519	do	No. 1	24	24	1	1909	Ogdensburg, N. Y.	Cape Vincent, N. Y.
164650	Barge	No. 1	98	98	0	1903	Nushagak, Alaska	Unalaska, Alaska.
164951	Scow	No. 1	269	269	2	1909	Buffalo, N. Y.	Duluth, Minn.
165074	Dredge	No. 1	179	179	6	1912	Detroit, Mich.	Detroit, Mich.
165276	Scow	No. 1	11	11	0	1910	Green Bay, Wis.	Milwaukee, Wis.
165419	do	No. 1	11	11	0	1913	Sunny Point, Alaska	Ketchikan, Alaska.
165648	do	No. 1	16	16	3	1909	Green Bay, Wis.	Milwaukee, Wis.
166137	Barge	No. 1	16	16	1	1909	Des Aro, Ark.	St. Louis, Mo.
166353	do	No. 1	37	37	0	1907	Toledo, Ohio	Port Huron, Mich.
167665	do	No. 1	271	268	1	1919	Baltimore, Md.	New York, N. Y.
168004	do	No. 1	100	100	1	1919	Oshkosh, Wis.	Milwaukee, Wis.
168595	do	No. 1	318	295	2	1921	Pensacola, Fla.	Miami, Fla.
67338	do	No. 2	85	85	0	1887	Duluth, Minn.	Duluth, Minn.
67402	do	No. 2	253	253	0	1890	do	do
162519	do	No. 2	107	107	2	1902	Oshkosh, Wis.	Milwaukee, Wis.
163076	Dredge	No. 2	236	236	1	1887	Milwaukee, Wis.	Duluth, Minn.
163732	do	No. 2	110	110	8	1889	Houghton, Mich.	do
164029	Scow	No. 2	200	200	1	1893	Sheboygan, Wis.	do
164556	Dredge	No. 2	320	320	2	1883	Manitowoc, Wis.	Milwaukee, Wis.
164658	Barge	No. 2	98	98	0	1903	Nushagak, Alaska	Unalaska, Alaska.
165278	Scow	No. 2	129	129	1	1886	Manitowoc, Wis.	Detroit, Mich.
166359	Barge	No. 2	20	20	0	1912	Marine City, Mich.	Port Huron, Mich.
167666	do	No. 2	271	268	1	1919	Baltimore, Md.	New York, N. Y.
168005	do	No. 2	100	100	1	1919	Oshkosh, Wis.	Milwaukee, Wis.
67297	do	No. 3	674	674	1	1892	Noank, Conn.	New York, N. Y.
162235	do	No. 3	80	80	1	1897	Detroit, Mich.	Detroit, Mich.
162520	do	No. 3	156	156	2	1905	Oshkosh, Wis.	Milwaukee, Wis.
163160	Scow	No. 3	617	617	2	1907	Manitowoc, Wis.	Duluth, Minn.
163823	do	No. 3	355	355	2	1909	Duluth, Minn.	do
164053	do	No. 3	190	190	1	1893	Sheboygan, Wis.	do
164511	Barge	No. 3	463	463	1	1907	Wilmington, Del.	New York, N. Y.
164693	do	No. 3	58	58	4	1891	Detroit, Mich.	Detroit, Mich.
165279	Dredge	No. 3	185	185	1	1880	Ashland, Wis.	do
166285	Scow	No. 3	175	175	1	1915	Buffalo, N. Y.	Buffalo, N. Y.
168360	Barge	No. 3	22	22	0	1912	Port Huron, Mich.	Port Huron, Mich.
167668	do	No. 3	271	268	1	1919	Baltimore, Md.	Baltimore, Md.
168006	do	No. 3	100	100	1	1919	Oshkosh, Wis.	Milwaukee, Wis.
168414	do	No. 3	169	169	0	1922	Seaford, Del.	Wilmington, Del.
168367	do	No. 4	109	109	1	1921	Oshkosh, Wis.	Milwaukee, Wis.
67324	do	No. 4	591	591	1	1897	Noank, Conn.	New York, N. Y.
163161	do	No. 4	617	617	2	1907	Manitowoc, Wis.	Duluth, Minn.
163734	do	No. 4	90	90	2	1900	Houghton, Mich.	do
163824	do	No. 4	355	355	2	1909	Duluth, Minn.	do
164057	Dredge	No. 4	332	332	1	1890	Milwaukee, Wis.	do
164382	Barge	No. 4	462	462	1	1906	Wilmington, Del.	New York, N. Y.
165722	do	No. 4	172	172	2	1914	Oshkosh, Wis.	Milwaukee, Wis.
167679	do	No. 4	271	267	1	1919	Baltimore, Md.	Philadelphia, Pa.
168095	do	No. 4	252	248	1	1920	Pascagoula, Miss.	Los Angeles, Calif.
168344	Scow	No. 4	15	15	0	1921	Dry Bay, Alaska	Juneau, Alaska.
67485	do	No. 5	41	41	1	1902	Wells Island, N. Y.	Cape Vincent, N. Y.
163509	do	No. 5	618	618	2	1908	Duluth, Minn.	Duluth, Minn.
163735	do	No. 5	117	117	2	1904	Houghton, Mich.	do
164291	Barge	No. 5	17	17	4	1902	Detroit, Mich.	Detroit, Mich.
165766	do	No. 5	149	149	2	1914	Oshkosh, Wis.	Milwaukee, Wis.
168368	do	No. 5	109	109	1	1921	do	do
167687	do	No. 5	271	268	1	1919	Baltimore, Md.	New York, N. Y.
52231	Scow	No. 6	60	57	2	1870	Rockland Lake, N. Y.	do
162455	Barge	No. 6	284	284	0	1901	Wilmington, Del.	do
167692	do	No. 6	284	281	1	1919	Baltimore, Md.	do
168164	do	No. 6	162	162	2	1916	Oshkosh, Wis.	Milwaukee, Wis.
163077	Dredge	No. 7	292	292	1	1891	Sheboygan, Wis.	Duluth, Minn.
163116	Scow	No. 7	97	97	1	1907	Detroit, Mich.	Detroit, Mich.
163737	do	No. 7	142	142	2	1898	Houghton, Mich.	Duluth, Minn.
164054	do	No. 7	161	161	1	1892	Sheboygan, Wis.	do

† Rebuilt, 1915.

† Steel.

† Floating dry dock.

UNRIGGED MERCHANT VESSELS OF THE UNITED STATES—Continued.

Official No.	Class.	Name of vessel.	Gross tonnage.	Net tonnage.	Crew.	When built.	Where built.	Home port (where permanent document issues).
165250	Scow	No. 7	115	115	0	1913	Duluth, Minn.	Duluth, Minn.
167711	Barge	No. 7	300	295	1	1910	Baltimore, Md.	Baltimore, Md.
168006	do.	No. 7	252	248	1	1920	Pascagoula, Miss.	Los Angeles, Calif.
168155	do.	No. 7	144	144	2	1918	Oshkosh, Wis.	Milwaukee, Wis.
67291	do.	No. 8	572	572	1	1891	Noank, Conn.	New York, N. Y.
162262	Scow	No. 8	196	196	0	1892	Sault Ste. Marie, Mich.	Detroit, Mich.
164056	Dredge	No. 8	385	385	1	1893	Sheboygan, Wis.	Duluth, Minn.
164512	Barge	No. 8	463	463	0	1907	Wilmington, Del.	New York, N. Y.
165251	Scow	No. 8	115	115	0	1913	Duluth Minn.	Duluth, Minn.
167716	Barge	No. 8	293	288	1	1919	Baltimore, Md.	New York, N. Y.
168156	do.	No. 8	145	145	2	1920	Oshkosh, Wis.	Milwaukee, Wis.
67381	do.	No. 9	242	242	1	1898	Brooklyn, N. Y.	New York, N. Y.
162259	Scow	No. 9	362	362	1	1903	Wilmington, Del.	Buffalo, N. Y.
163078	Dredge	No. 9	959	959	15	1906	Buffalo, N. Y.	Duluth, Minn.
164513	Barge	No. 9	485	485	1	1907	Baltimore, Md.	New York, N. Y.
166159	Scow	No. 9	240	240	0	1902	Cleveland, Ohio.	Detroit, Mich.
167828	Barge	No. 9	282	277	1	1920	Baltimore, Md.	New York, N. Y.
67383	do.	No. 10	200	200	1	1898	Grassy Point, N. Y.	Do.
162260	Scow	No. 10	362	362	0	1903	Wilmington, Del.	Buffalo, N. Y.
163491	Barge	No. 10	254	254	1	1907	Gilderleeve, Conn.	New York, N. Y.
168142	do.	No. 10	85	85	3	1918	Jersey City, N. J.	Philadelphia, Pa.
168606	Scow	No. 10	229	229	1	1914	Seneca Falls, N. Y.	Buffalo, N. Y.
67467	Barge	No. 11	809	809	1	1901	Chelsea, Mass.	New York, N. Y.
162321	Scow	No. 11	420	420	1	1904	Ferrysburg, Mich.	Detroit, Mich.
163739	do.	No. 11	372	372	2	1904	Houghton, Mich.	Duluth, Minn.
67335	Barge	No. 12	176	161	1	1897	Noank, Conn.	New York, N. Y.
67477	do.	No. 12	725	725	1	1902	do.	Do.
163758	Scow	No. 12	418	418	0	1907	Cleveland, Ohio.	Duluth, Minn.
168173	do.	No. 12	172	172	0	1921	Duluth, Minn.	Do.
67470	Barge	No. 13	881	870	1	1901	Chelsea, Mass.	New York, N. Y.
164058	Scow	No. 14	181	181	1	1896	Milwaukee, Wis.	Duluth, Minn.
164558	do.	No. 14	277	277	1	1908	Green Bay, Wis.	Milwaukee, Wis.
162884	do.	No. 15	222	222	0	1903	Toledo, Ohio	Duluth, Minn.
164560	do.	No. 15	201	201	1	1909	Green Bay, Wis.	Milwaukee, Wis.
164796	do.	No. 15	152	152	1	1912	Wilmington, Del.	New York, N. Y.
164059	do.	No. 15	253	258	1	1900	Milwaukee, Wis.	Duluth, Minn.
162885	do.	No. 16	231	231	4	1903	Toledo, Ohio.	Do.
164000	do.	No. 16	451	451	1	1908	Ferrysburg, Mich.	Do.
164060	do.	No. 16	258	258	1	1900	Milwaukee, Wis.	Do.
164557	do.	No. 16	214	214	1	1909	Green Bay, Wis.	Milwaukee, Wis.
164797	do.	No. 16	152	152	1	1912	Wilmington, Del.	New York, N. Y.
168008	do.	No. 16	285	279	1	1919	Greenbush, Mass.	Boston, Mass.
162043	do.	No. 17	206	206	0	1908	Manitowoc, Wis.	Detroit, Mich.
168009	do.	No. 17	284	279	1	1920	Greenbush, Mass.	Boston, Mass.
163205	do.	No. 18	394	394	1	1907	Ferrysburg, Mich.	Detroit, Mich.
104032	do.	No. 18	350	350	1	1903	Milwaukee, Wis.	Duluth, Minn.
164120	do.	No. 18	35	35	1	1898	Buffalo, N. Y.	Do.
168010	do.	No. 18	284	279	1	1920	Greenbush, Mass.	Boston, Mass.
164030	do.	No. 19	382	382	1	1903	Milwaukee, Wis.	Duluth, Minn.
168011	do.	No. 19	284	279	1	1920	Greenbush, Mass.	Boston, Mass.
162646	do.	No. 20	772	772	0	1905	Manitowoc, Wis.	Duluth, Minn.
164031	do.	No. 20	615	615	1	1904	do.	Do.
164550	do.	No. 20	289	289	1	1911	Green Bay, Wis.	Milwaukee, Wis.
168012	do.	No. 20	284	279	1	1920	Greenbush, Mass.	Boston, Mass.
163759	do.	No. 21	974	974	8	1907	Manitowoc, Wis.	Duluth, Minn.
164032	do.	No. 21	872	872	1	1900	do.	Do.
165240	do.	No. 21	297	297	1	1904	Milwaukee, Wis.	Milwaukee, Wis.
168021	do.	No. 21	84	84	2	1899	Phoenix, N. Y.	Buffalo, N. Y.
168284	do.	No. 21	284	270	1	1924	Greenbush, Mass.	Boston, Mass.
167451	Barge	No. 21	287	287	1	1910	Rondout, N. Y.	Philadelphia, Pa.
67340	do.	No. 24	254	254	0	1897	Duluth, Minn.	Duluth, Minn.
67350	do.	No. 25	186	186	0	1897	do.	Do.
163765	do.	No. 25	67	37	0	1897	Sault Ste. Marie, Mich.	Do.
164910	do.	No. 28	287	287	1	1910	Verplanck, N. Y.	New York, N. Y.
165620	Scow	No. 28	186	186	4	1914	Green Bay, Wis.	Milwaukee, Wis.
166690	do.	No. 29	129	129	1	1914	do.	Do.
67395	do.	No. 30	229	229	0	1898	Duluth, Minn.	Duluth, Minn.
166839	do.	No. 30	454	454	1	1916	Green Bay, Wis.	Milwaukee, Wis.
67219	do.	No. 31	144	144	1	1881	New Brunswick, N. J.	Duluth, Minn.
67410	Barge	No. 33	382	372	1	1900	Wilmington, Del.	Philadelphia, Pa.
163701	Scow	No. 35	420	420	0	1900	Ferrysburg, Mich.	Detroit, Mich.
67356	do.	No. 36	89	89	0	1883	Duluth, Minn.	Do.
167950	do.	No. 38	572	572	2	1908	Manitowoc, Wis.	Duluth, Minn.
67277	Barge	No. 42	181	172	1	1890	Brooklyn, N. Y.	New York, N. Y.
67281	do.	No. 44	167	149	1	1890	do.	Do.
67294	do.	No. 45	194	184	1	1891	do.	Do.
167981	Scow	No. 60	420	420	2	1912	Ashtabula, Ohio.	Duluth, Minn.
167982	do.	No. 62	493	493	2	1914	do.	Do.

† Steel.

‡ Composite.

1 Formerly barge G. W. Patterson.

UNRIGGED MERCHANT VESSELS OF THE UNITED STATES—Continued.

Official No.	Class.	Name of vessel.	Gross tonnage.	Net tonnage.	Crew.	When built.	Where built.	Home port (where permanent document issues).
165735	Scow	No. 78	681	681	0	1914	Albany, N. Y.	Duluth, Minn.
168257	do	No. 100	33	33	0	(†)	do	Detroit, Mich.
163134	Barge	No. 101	261	261	1	1907	Brooklyn, N. Y.	New York, N. Y.
163085	do	No. 102	266	266	1	1907	do	Do.
165940	do	No. 104	246	246	1	1912	Rondont, N. Y.	Do.
165941	do	No. 105	238	238	1	1912	do	Do.
163998	do	No. 106	162	162	1	1908	Kingston, N. Y.	Do.
163996	do	No. 107	167	167	1	1907	do	Do.
163999	do	No. 108	185	185	1	1908	Brooklyn, N. Y.	Do.
51337	do	No. 109	166	166	1	1900	do	Do.
167704	do	No. 110	407	407	1	1919	do	Do.
167703	do	No. 111	407	407	1	1919	do	Do.
167632	do	No. 116	320	320	1	1919	Ambridge, Pa.	Pittsburgh, Pa.
167573	Scow	No. 275	157	157	1	1919	Baltimore, Md	Baltimore, Md.
167568	do	No. 341	157	157	1	1919	do	Do.
167416	do	No. 352	158	158	1	1918	do	Do.
168601	Barge	No. 415	595	590	2	1921	New Orleans, La.	New Orleans, La.
167417	Scow	No. 422	158	158	1	1918	Baltimore, Md	Baltimore, Md.
166348	Barge	No. 1917	18	18	1	1916	Booths Point, Tenn.	St. Louis, Mo.
165277	Scow	No. 1 B	129	129	1	1886	Manitowoc, Wis	Detroit, Mich.
164926	Barge	No. 1 K	186	186	1	1900	Brooklyn, N. Y.	New York, N. Y.
163475	Scow	No. 2 L	136	136	1	1908	do	Duluth, Minn.
163476	do	No. 3 L	136	136	0	1908	do	Do.
163477	do	No. 4 L	136	136	0	1908	do	Do.
163478	do	No. 5 L	136	136	0	1908	do	Do.
163479	do	No. 6 L	136	136	0	1908	do	Do.
o.								
162074	Barge	O'B. and J. No. 1	271	271	1	1903	Rondout, N. Y.	New York, N. Y.
165031	do	O'Doye Brothers	374	374	1	1906	Sleightsburg, N. Y.	Do.
162378	do	O. D. No. 26	172	145	1	1905	Tottenville, N. Y.	Do.
162389	do	O. D. No. 27	165	141	1	1905	do	Do.
162419	do	O. D. No. 28	167	144	1	1905	do	Do.
163864	do	O. D. No. 29	362	362	1	1909	do	Do.
163879	do	O. D. No. 31	362	362	1	1909	do	Do.
163919	do	O. D. No. 32	353	353	1	1909	Suffolk, Va.	Do.
164365	do	O. D. No. 33	378	378	1	1911	do	Do.
164390	do	O. D. No. 34	353	353	1	1911	do	Do.
164404	do	O. D. No. 35	361	361	1	1911	do	Do.
164440	do	O. D. No. 36	385	385	1	1911	do	Do.
164458	do	O. D. No. 37	355	355	1	1911	do	Do.
164501	do	O. D. No. 38	360	360	1	1911	do	Do.
164615	do	O. D. No. 39	184	173	1	1911	do	Do.
164670	do	O. D. No. 40	190	174	1	1911	do	Do.
166210	do	O. D. No. 50	177	177	1	1913	Brooklyn, N. Y.	Do.
166211	do	O. D. No. 51	178	178	1	1913	do	Do.
166066	Scow	O. F. P. Co. 1	35	35	0	1918	Everett, Wash.	Seattle, Wash.
166795	do	O. F. P. Co. No. 2	28	28	0	1917	do	Do.
166796	do	O. F. P. Co. No. 3	29	29	0	1917	do	Do.
163080	Barge	O. K.	20	8	1	1906	Dubuque, Iowa	St. Paul, Minn.
164678	Scow	O. O. Co. No. 1	11	11	1	1911	Olympia, Wash.	Tacoma, Wash.
165311	do	O. O. I. Co. No. 1	17	17	0	1913	do	Do.
164904	do	O. O. Co. No. 2	8	8	0	1912	do	Do.
168298	do	O. No. 1	8	8	0	1921	Fletchers Bay, Wash.	Seattle, Wash.
168303	do	O. T. & B. No. 10	208	208	0	1921	Seattle, Wash.	Do.
168333	do	O. T. & B. No. 11	271	271	0	1922	do	Do.
163515	Barge	Oakland	502	502	1	1908	Perth Amboy, N. J.	New York, N. Y.
166300	do	do	294	294	1	1916	Brooklyn, N. Y.	Baltimore, Md.
19106	do	Oak Leaf	595	375	2	1886	Cleveland, Ohio	Milwaukee, Wis.
166213	do	Oakport	270	270	1	1916	Brooklyn, N. Y.	New York, N. Y.
162667	do	Oak Ridge	273	273	1	1904	Sleightsburg, N. Y.	Do.
168545	do	O'Boyle Brothers	2,200	2,200	2	1919	West Point, Va.	Do.
168546	do	O'Boyle Sisters	2,200	2,200	2	1919	Jacksonville, Fla.	Do.
165022	do	Ocala	186	186	1	1912	Kingston, N. Y.	Do.
167064	do	Occo 100	341	332	0	1917	Brooklyn, N. Y.	Rouses Point, N. Y.
167204	do	Occo 101	319	307	0	1918	do	Do.
167331	do	Occo 102	336	326	0	1918	do	Do.
167415	do	Occo 103	332	322	1	1918	do	Do.
167482	do	Ocean Queen	467	467	1	1913	do	Do.
162084	do	Odessa	72	72	0	1901	Bismarck, N. Dak.	Ponbina, N. Dak.
163118	do	Ohio	758	203	5	1906	Chicago, Ill.	Duluth, Minn.
166240	do	Ogden	338	338	0	1916	Rondout, N. Y.	New York, N. Y.
167394	do	Old Trough Ferry	8	8	1	1918	Calico Rock, Ark.	St. Louis, Mo.
168013	do	Old Farmer Ferry	11	11	1	1919	Higelow, Ark.	Do.
166905	Scow	Old Fred	41	41	1	1909	Ashland, Wis.	Milwaukee, Wis.

1 Formerly barge No. 23.
 2 Formerly barge No. 22.
 3 Formerly barge Saint Anthony.
 4 Formerly barge Saint Joseph.

5 Formerly barge Harry A. Blair.
 6 Formerly barge Seven Bros. No. 1.
 7 Formerly barge Seven Bros. No. 2.

8 Formerly barge M. P. Smith.
 † Steel.
 ‡ Unknown.

UNRIGGED MERCHANT VESSELS OF THE UNITED STATES—Continued.

Official No.	Class.	Name of vessel.	Gross tonnage.	Net tonnage.	Crew.	When built.	Where built.	Home port (where permanent document issues).
163143	Dredge	Old Hickory	773	400	8	1907	Duluth, Minn.	Duluth, Minn.
167915	Barge	Old Hickory	902	872	7	1920	Nashville, Tenn.	New Orleans, La.
166746	Scow	Olivo Etta	51	38	2	1917	Boothbay, Me.	Boothbay, Me.
164697	do.	Olson's Scow	16	16	0	1911	Poulsbo, Wash.	Seattle, Wash.
165664	do.	Olympia Door Co.	24	24	0	1914	Olympia, Wash.	Tacoma, Wash.
162833	do.	Olympia No. 4	73	73	0	1906	do.	Do.
163783	do.	Olympia No. 6	145	145	0	1909	Tacoma, Wash.	Do.
168023	Dredge	OMADHOUN	346	337	3	1911	Lyons, N. Y.	Buffalo, N. Y.
162851	Barge	Omahu	344	344	1	1906	Winslow, Wash.	Eagle, Alaska.
168144	do.	1	75	75	2	1910	Camden, N. J.	Philadelphia, Pa.
168202	Canal boat	Onolda	160	160	1	1911	Tonawanda, N. Y.	Albany, N. Y.
53284	Barge	† 137	2,480	2,367	8	1896	Superior, Wis.	Duluth, Minn.
168224	Canal boat	Onondaga	160	160	1	1911	Tonawanda, N. Y.	Albany, N. Y.
53314	Scow	Ontario	899	899	0	1901	Ballard, Wash.	St. Michael, Alaska.
166517	Barge	Ontario	490	490	2	1916	Chesapeake City, Md.	Philadelphia, Pa.
165291	Scow	Oreas	24	21	0	1913	Rosario, Wash.	Port Townsend, Wash.
53300	Barge	Oregon	154	154	1	1899	Brooklyn, N. Y.	New York, N. Y.
166527	do.	Oregon	516	516	1	1916	Roundout, N. Y.	Do.
165033	do.	Orinoco	477	477	2	1912	Elkton, Md.	Philadelphia, Pa.
167039	do.	Orlando	203	203	1	1913	Roundout, N. Y.	New York, N. Y.
166184	do.	Ormond	165	165	0	1913	Brooklyn, N. Y.	Do.
165482	Canal boat	Orville Griffin	57	53	1	1910	Hudson Falls, N. Y.	Albany, N. Y.
168358	Barge	Osage Ferry	9	9	1	1919	Osage City, Mo.	St. Louis, Mo.
53320	do.	Osceola	209	209	1	1902	Roundout, N. Y.	New York, N. Y.
162992	do.	Osceola	177	177	1	1906	Perth Amboy, N. J.	Perth Amboy, N. J.
165621	Scow	Oswego	235	235	0	1909	Oswego, N. Y.	Duluth, Minn.
167032	Canal boat	Otis N. Shepard	226	208	1	1917	Champlain, N. Y.	Rouses Point, N. Y.
53289	Barge	Otter	639	539	0	1898	San Francisco, Calif.	Eagle, Alaska.
162933	Canal boat	Over Brook	103	97	0	1906	Roundout, N. Y.	Now Haven, Conn.
168336	Barge	Overcliff	651	651	1	1919	Jersey City, N. J.	New York, N. Y.
53247	do.	Owen Brady	275	281	1	1885	Pettys Island, N. J.	Norfolk, Va.
167020	Scow	OX	64	64	4	1914	Buffalo, N. Y.	Buffalo, N. Y.
P.								
168527	Scow	P. B. Co. No. 1	10	10	0	1922	Petersburg, Alaska.	Wrangell, Alaska.
162901	do.	P. B. M. Co. No. 6	123	123	0	1906	Port Blakely, Wash.	Seattle, Wash.
165637	do.	P. B. T. Co. No. 4	32	32	0	1914	do.	Do.
166525	do.	P. B. T. Co. No. 5	38	38	0	1917	do.	Do.
164274	do.	P. B. T. Co. No. 8	71	71	0	1910	do.	Port Townsend, Wash.
164502	do.	P. B. T. Co. No. 9	70	70	0	1911	do.	Seattle, Wash.
164701	do.	P. B. T. Co. No. 10	70	70	0	1911	do.	Port Townsend, Wash.
165141	do.	P. B. T. Co. No. 11	60	60	0	1913	do.	Seattle, Wash.
160811	do.	P. B. T. Co. No. 12	190	190	0	1917	do.	Do.
169929	do.	P. C. C. Co. No. I	83	83	0	1911	Seattle, Wash.	Do.
169931	do.	P. C. C. Co. No. III	79	79	0	1911	do.	Tacoma, Wash.
169933	do.	P. C. C. Co. No. V	22	22	0	1911	do.	Seattle, Wash.
169934	do.	P. C. C. Co. No. VI	12	12	0	1911	do.	Do.
169935	do.	P. C. C. Co. No. VII	79	79	0	1911	do.	Tacoma, Wash.
167672	Barge	P. D. No. 7	73	73	1	1919	Root Key, Fla.	Haltmore, Md.
166330	Scow	P. F. F. Co. No. 1	24	24	0	1916	Ketchikan, Alaska.	Ketchikan, Alaska.
165427	do.	P. F. & P. Co. No. 1	8	8	0	1913	Aberdeen, Wash.	Seattle, Wash.
166353	do.	P. F. & P. Co. No. 2	77	69	0	1916	do.	Do.
164761	Barge	P. G. No. 2	7	7	0	1912	Anacortes, Wash.	Port Townsend, Wash.
164762	do.	P. G. No. 3	7	7	0	1912	do.	Do.
165153	Scow	P. G. No. 4	8	8	0	1913	do.	Do.
165154	do.	P. G. No. 5	8	8	0	1913	do.	Do.
165103	do.	P. G. No. 6	34	34	0	1913	do.	Do.
166837	do.	P. G. No. 7	6	6	0	1917	do.	Do.
169638	do.	P. G. No. 8	6	6	0	1917	do.	Do.
54603	Barge	P. L. Co. A	126	126	0	1901	Port Ludlow, Wash.	Seattle, Wash.
165349	Scow	P. L. Co. B	405	405	0	1913	Winslow, Wash.	Do.
54586	Barge	P. L. Co. 1	22	22	0	1901	Seattle, Wash.	Do.
54587	Scow	P. L. Co. 2	22	22	0	1901	do.	Do.
164351	Barge	P. L. Co. No. 2	48	48	0	1903	Hoquiam, Wash.	Port Townsend, Wash.
164768	do.	P. L. Co. No. 3	113	113	0	1912	do.	Do.
165371	Scow	P. L. Co. No. 4	150	150	0	1913	do.	Seattle, Wash.
188380	do.	P. L. Co. No. 5	148	148	0	1922	do.	Do.
164424	Barge	P. M. No. 2	10	10	0	1911	Port Madison, Wash.	Port Townsend, Wash.
54511	Scow	P. N. P. Co. No. 5	6	6	0	1899	Blaine, Wash.	Seattle, Wash.
54549	do.	P. N. P. Co. No. 12	24	24	0	1899	do.	Port Townsend, Wash.
166651	do.	P. P. Co. No. 1	30	30	0	1917	Bellingham, Wash.	Seattle, Wash.
167209	do.	P. P. Co. No. 1	30	30	0	1918	do.	Do.
166652	do.	P. P. Co. No. 2	30	30	0	1917	do.	Do.
187819	do.	P. P. C. Co. No. 1	24	24	0	1910	Seattle, Wash.	Do.
54009	do.	P. P. and N. Co. No. 1	18	18	0	1902	Petersburg, Alaska.	Juneau, Alaska.
54011	do.	P. P. and N. Co. No. 3	18	18	0	1902	do.	Do.
54612	do.	P. P. and N. Co. No. 4	18	18	0	1920	do.	Seattle, Wash.

† Formerly canal boat Edward Neville.

† Whaleback.

UNRIGGED MERCHANT VESSELS OF THE UNITED STATES—Continued.

Official No.	Class.	Name of vessel.	Gross tonnage.	Net tonnage.	Crew.	When built.	Where built.	Home port (where permanent document issues).
54613	Scow	P. P. and N. Co. No. 5	18	18	0	1902	Petersburg, Alaska	Juneau, Alaska.
54620	do.	P. P. and N. Co. No. 8	18	18	0	1902	do.	Do.
54621	do.	P. P. and N. Co. No. 10	18	18	0	1902	do.	Do.
54622	do.	P. P. and N. Co. No. 11	18	18	1	1902	do.	Do.
187842	do.	P. S. B. & D. Co. No. 1	30	30	0	1920	Seattle, Wash.	Seattle, Wash.
165112	do.	P. S. B. & D. Co. No. 10	241	241	0	1912	do.	Do.
165225	do.	P. S. B. & D. Co. No. 14	135	135	0	1913	do.	Do.
187184	do.	P. S. F. S. Co. No. 1	77	77	0	1918	Hadlock, Wash.	Do.
168408	do.	P. S. & G. Co. No. X	483	483	0	1922	do.	Do.
166518	do.	P. S. & W. H. Ry. No. 2	187	167	0	1916	Raymond, Wash.	Do.
166545	do.	P. S. & W. H. Ry. No. 3	187	167	0	1916	do.	Do.
163363	do.	P. S. W. P. Co. No. 2	66	66	0	1907	Anacortes, Wash.	Port Townsend, Wash.
163364	do.	P. S. W. P. Co. No. 3	66	66	0	1907	do.	Do.
163455	do.	P. S. W. P. Co. No. 4	66	66	0	1907	do.	Do.
163457	do.	P. S. W. P. Co. No. 6	66	66	0	1907	do.	Do.
54567	do.	P. T. P. Co. No. 1	26	26	0	1900	Port Townsend, Wash.	Do.
54569	do.	P. T. P. Co. No. 3	26	26	0	1900	do.	Seattle, Wash.
54571	do.	P. T. P. Co. No. 4	26	26	0	1900	do.	Do.
54578	do.	P. T. P. Co. No. 5	26	26	0	1900	do.	Do.
54572	do.	P. T. P. Co. No. 6	19	19	0	1900	do.	Port Townsend, Wash.
54573	do.	P. T. P. Co. No. 7	19	19	0	1900	do.	Seattle, Wash.
54576	do.	P. T. P. Co. No. 10	19	19	0	1900	do.	Do.
163815	do.	P. T. P. Co. No. 11	23	23	0	1909	do.	Port Townsend, Wash.
163816	do.	P. T. P. Co. No. 12	23	23	0	1909	do.	Do.
163817	do.	P. T. P. Co. No. 13	23	23	0	1909	do.	Do.
167940	do.	P. T. T. No. 1	135	135	0	1920	Port Angeles, Wash.	Port Angeles, Wash.
168246	do.	P. T. T. No. 2	111	111	0	1921	do.	Do.
164744	do.	P. W. No. 1	23	23	0	1912	Anacortes, Wash.	Port Townsend, Wash.
164745	do.	P. W. No. 2	23	23	0	1912	do.	Do.
162410	Canal boat	P. B. Daly	105	99	1	1903	Watervliet, N. Y.	New York, N. Y.
163948	Barge	P. H. Doherty	461	461	0	1903	West Camp, N. Y.	Do.
166583	do.	P. J. Barry	447	447	1	1916	Rondout, N. Y.	Do.
164698	Dredge	P. SANFORD ROSS INC. No. 17	705	507	2	1911	Sparrows Point, Md.	Do.
103055	Barge	Paco's Ferry	7	7	1	1917	Flippin, Ark.	St. Louis, Mo.
47167	Scow	Pacific No. 1	48	48	0	1900	Seattle, Wash.	Seattle, Wash.
47168	do.	Pacific No. 2	48	48	0	1900	do.	Do.
55032	do.	Pacific No. 3	74	74	0	1899	do.	Tacoma, Wash.
55033	do.	Pacific No. 4	71	71	0	1899	do.	Do.
34358	do.	Pacific No. 5	97	97	0	1899	Tacoma, Wash.	Do.
34359	do.	Pacific No. 6	117	117	0	1899	do.	Seattle, Wash.
42878	do.	Pacific No. 7	205	205	0	1902	Seattle, Wash.	Do.
168349	do.	Paddy Whack	34	34	0	1917	Waterford, N. Y.	Buffalo, N. Y.
164461	do.	Padilla	10	10	1	1911	Anacortes, Wash.	Port Townsend, Wash.
163251	Barge	Pailatka	157	157	1	1907	Kingston, N. Y.	New York, N. Y.
168555	do.	Painor	481	481	1	1922	Brooklyn, N. Y.	Do.
162039	do.	Panico	431	431	1	1903	Elkton, Md.	Philadelphia, Pa.
63085	do.	Panunkey	363	363	1	1900	do.	Do.
165799	do.	Panama	216	216	1	1913	Rondout, N. Y.	New York, N. Y.
163061	Dredge	Pan American No. 12	456	310	13	1901	Buffalo, N. Y.	Duluth, Minn.
164659	Barge	Pangborn	243	243	0	1909	West Camp, N. Y.	New York, N. Y.
164270	do.	Panther Creek	739	641	3	1910	Noank, Conn.	Do.
168347	do.	Paproc No. 5	140	140	1	1898	San Francisco, Calif.	Los Angeles, Calif.
166200	do.	Parkersburg	323	323	1	1916	Mariners Harbor, N. Y.	Baltimore, Md.
164297	Scow	Parr No. 1	13	13	0	1910	Meridian, Wash.	Tacoma, Wash.
168370	Barge	PASSATO	552	552	2	1922	Kearny, N. J.	Port Arthur, Tex.
168421	do.	Passport	533	533	1	1916	Brooklyn, N. Y.	New York, N. Y.
54591	do.	Patapso	325	325	1	1892	Elkton, Md.	Philadelphia, Pa.
54617	do.	Patapso	304	292	2	1901	Port Richmond, N. Y.	Baltimore, Md.
168222	Canal boat	Patricia	125	125	1	1921	Cohoes, N. Y.	Albany, N. Y.
162302	Barge	Patrick Hailo	337	337	0	1904	Kingston, N. Y.	New York, N. Y.
165328	Canal boat	Patrick Maroney	108	100	1	1913	Whitehall, N. Y.	Albany, N. Y.
165683	do.	Patrick A. Doe	103	97	1	1914	Rondout, N. Y.	Do.
162033	Barge	Patuxent	154	109	2	1903	Baltimore, Md.	Baltimore, Md.
162064	do.	Patuxent	231	231	1	1905	Cramer Hill, N. J.	Philadelphia, Pa.
165002	Scow	Paugene	80	80	1	1912	Green Bay, Wis.	Milwaukee, Wis.
54581	Canal boat	Pauline	119	113	1	1899	Whitehall, N. Y.	New York, N. Y.
168570	Barge	Pauline	10	10	1	1921	Loudon, Tenn.	Chattanooga, Tenn.
163690	do.	Paul R.	397	397	1	1908	Kingston, N. Y.	New York, N. Y.
164503	do.	PAULUS	121	121	1	1910	Wilmington, Del.	Philadelphia, Pa.
168335	do.	PAWNEE	653	646	2	1921	Chickasaw, Ala.	Port Arthur, Tex.
54595	do.	Paw-Paw	311	260	2	1901	Baltimore, Md.	Baltimore, Md.
54535	Scow	Pearl	18	18	0	1896	Anacortes, Wash.	Ketchikan, Alaska.
168376	Barge	Pearl	458	458	1	1922	Baltimore, Md.	Baltimore, Md.
166288	Dredge	Peonko	178	179	1	1915	Buffalo, N. Y.	Buffalo, N. Y.

1 Formerly barge Kenneth Neville.
 † Formerly dredge Nelson Z. Graves.
 † Formerly scow Chesley No. 7.
 † Formerly scow Chesley No. 1.
 † Formerly scow Chesley No. 2.

* Formerly scow Queen City No. 7.
 † Formerly scow Chesley No. 4.
 † Formerly scow Chesley No. 6.
 † Formerly scow Honey.

10 Formerly barge We're Here.
 11 Formerly barge Cramer Hill.
 † Rebuilt, 1905.
 † Rebuilt, 1916.

UNRIGGED MERCHANT VESSELS OF THE UNITED STATES—Continued.

Official No.	Class.	Name of vessel.	Gross tonnage.	Net tonnage.	Crew.	When built.	Where built.	Home port (where permanent document issues).
54582	Barge	Peerless	142	142	1	1893	Brooklyn, N. Y.	New York, N. Y.
164271	do	Pelly	55	55	0	1910	Seattle, Wash.	Eagle, Alaska.
164442	Scow	Peluk	26	26	0	1911	do	Seattle, Wash.
163162	Barge	Ponates	487	487	1	1907	Brooklyn, N. Y.	New York, N. Y.
162269	do	Penn.	476	476	0	1905	Perth Amboy, N. J.	do
54625	do	Pennsylvania	333	333	1	1898	Elkton, Md.	Philadelphia, Pa.
165604	Scow	PENNSYLVANIA	532	532	2	1904	Buffalo, N. Y.	Buffalo, N. Y.
166250	Barge	Ponobscot	490	490	2	1916	Chesapeake City, Md.	Philadelphia, Pa.
165574	do	Pensacola	466	466	1	1914	do	do
165012	Scow	Pequaming	419	449	1	1912	Sturgeon Bay, Wis.	Marquette, Mich.
168318	Barge	Perfection	513	543	0	1917	Perth Amboy, N. J.	New York, N. Y.
51619	do	Perry	285	285	2	1897	Hoboken, N. J.	do
165570	do	Perryville Ferry	7	7	1	1922	Perryville, Tenn.	Nashville, Tenn.
162588	do	Perseverance	318	318	0	1905	Rondout, N. Y.	New York, N. Y.
167138	do	Pershing	451	444	1	1918	Athens, N. Y.	Albany, N. Y.
167193	Scow	Peshlgo	119	119	0	1916	Saulte Ste. Marie, Mich.	Marquette, Mich.
163954	Barge	Pete	100	100	1	1900	St. Michael, Alaska	St. Michael, Alaska.
54606	Scow	Peter	458	458	4	1902	Tacoma, Wash.	do
54608	Barge	Peter	453	442	1	1902	Pensacola, Fla.	Pensacola, Fla.
162452	Canal boat	Peter Godon	101	96	1	1905	ChAMPLAIN, N. Y.	Albany, N. Y.
164374	Barge	Peter Stolz	291	291	1	(†)	(†)	New York, N. Y.
165337	do	Peter R.	483	483	1	1922	Kingston, N. Y.	do
54521	do	Peter M. Jacobia	333	333	1	1895	South Rondout, N. Y.	do
165760	Scow	Petrol	13	13	0	1914	Wards Cove, Alaska.	Ketchikan, Alaska.
162188	Canal boat	Phebe Miner	101	98	1	1904	Schuylerville, N. Y.	Philadelphia, Pa.
162383	Barge	Phillip	397	379	1	1905	Gildersleeve, Conn.	New York, N. Y.
165570	do	Phillip R.	305	305	1	1913	Kingston, N. Y.	do
163757	do	Phillip Rafferty, Jr.	319	319	1	1908	do	do
54626	Canal boat	Phillip F. Dillon	137	137	1	1900	Whitehall, N. Y.	Albany, N. Y.
54605	do	Phillip H. Cleary	103	98	1	1902	do	Philadelphia, Pa.
165524	Barge	Phillips Ferry	12	12	1	1911	Vulley, Ill.	Peoria, Ill.
165865	do	Phille	305	305	1	1915	Tottenville, N. Y.	New York, N. Y.
165176	do	Phoenix	293	293	1	1913	Brooklyn, N. Y.	do
167791	do	Picton	398	381	2	1870	Montreal, Canada	do
162852	do	Picton Island No. 1	57	57	2	1906	Clayton, N. Y.	Cape Vincent, N. Y.
163897	do	Picton Island No. 3	70	70	2	1909	do	do
54618	do	Piedmont	304	292	2	1901	Port Richmond, N. Y.	Baltimore, Md.
162770	do	Pilgrim	148	141	1	1889	Houghton, Mich.	Duluth, Minn.
166374	do	Pilgrim	485	451	3	1910	Elkton, Md.	New London, Conn.
30049	do	Pine Grove	256	243	1	1892	New Brunswick, N. J.	Philadelphia, Pa.
163690	do	Pinto	195	195	1	1908	Kingston, N. Y.	Newark, N. J.
167055	Scow	Pioneer	1,092	1,092	0	1917	Portland, Oreg.	Seattle, Wash.
162349	do	Pioneer, No. 1	290	200	1	1904	Seattle, Wash.	do
165859	do	Pioneer No. 1	21	21	0	1923	Bellingham, Wash.	Juneau, Alaska.
163270	do	Pioneer, No. 2	276	270	1	1907	Stellacoom, Wash.	Seattle, Wash.
165800	do	Pioneer No. 2	21	21	0	1923	Bellingham, Wash.	Juneau, Alaska.
163122	do	Pioneer, No. 3	277	277	1	1907	Port Orchard, Wash.	Seattle, Wash.
163563	do	Pioneer, No. 4	249	249	1	1903	Seattle, Wash.	do
163871	do	Pioneer, No. 5	273	273	1	1903	Stellacoom, Wash.	do
163528	do	Pioneer No. 6	347	347	0	1908	Seattle, Wash.	do
163724	do	Pioneer No. 7	438	438	0	1909	do	do
168171	do	Pioneer No. 8	455	455	0	1921	Houghton, Wash.	do
54523	do	Pittsburgh	282	246	2	1897	Baltimore, Md.	Baltimore, Md.
162670	Barge	PITTSBURGH	633	633	1	1903	Philadelphia, Pa.	Philadelphia, Pa.
168509	do	PITTSBURGH	291	291	0	1922	Pittsburgh, Pa.	Louisville, Ky.
162719	do	Pluto (tanker)	150	150	1	1894	Port Richmond, N. Y.	Port Arthur, Tex.
167363	do	Play House	436	436	3	1914	Washington, N. C.	Baltimore, Md.
166093	Scow	Pleasant Hours	6	6	1	1915	Alton, Ill.	St. Louis, Mo.
163505	Barge	Plow Boy	130	130	1	1905	Perth Amboy, N. J.	New York, N. Y.
163806	Scow	Ply	24	24	0	1909	Port Townsend, Wash.	Seattle, Wash.
163191	Barge	Plymouth	474	444	3	1916	Elkton, Md.	New London, Conn.
161952	Dredge	POCAHONTO	261	261	1	1906	Mantowec, Wis.	Buffalo, N. Y.
39799	Barge	Pocanoke	428	428	1	1903	Elkton, Md.	Philadelphia, Pa.
167819	do	Point Ferry	6	6	1	1920	Calico Rock, Ark.	do
215026	do	Point Loma	410	410	1	1917	San Diego, Calif.	San Diego, Calif.
168077	do	Polk	330	330	1	1920	South Rondout, N. Y.	New York, N. Y.
164953	Dredge	Pontiac	221	221	1	1912	Buffalo, N. Y.	Buffalo, N. Y.
165484	Scow	PONTOON	476	405	2	1913	Cleveland, Ohio	Cleveland, Ohio.
54530	do	Porpolso	15	5	0	1897	Maine, Wash.	Seattle, Wash.
165765	do	Porpolso	26	16	0	1914	Molre Sound, Alaska	Ketchikan, Alaska.
168431	Barge	Porter	481	481	1	1923	Brooklyn, N. Y.	New York, N. Y.
54596	Scow	Porter No. 1	2	22	0	1901	Anacortes, Wash.	Seattle, Wash.

¹ Formerly barge Lillian R.

² Formerly barge Northern No. 3.

³ Formerly barge Alfred J. Murray.

⁴ Formerly scow C. C. Co. No. 8.

⁵ Formerly scow W. T. & B. Co. No. 56.

⁶ Formerly scow Martin Gravel No. 1.

⁷ Formerly scow Patrick.

⁸ Formerly scow Independent Asphalt No. 1.

⁹ Formerly scow Independent Asphalt No. 3.

¹⁰ Formerly scow Marlon.

¹¹ Formerly scow Richmond Beach Sand & Gravel Co. No. 2.

¹² Formerly barge Glenwood.

¹³ Unknown.

UNRIGGED MERCHANT VESSELS OF THE UNITED STATES—Continued.

Official No.	Class.	Name of vessel.	Gross tonnage.	Net tonnage.	Crew.	When built.	Where built.	Home port (where permanent document issues).
54597	Scow	Porter No. 2	22	22	0	1901	Anacortes, Wash.	Seattle, Wash.
54598	do.	Porter No. 3	22	22	0	1901	do.	Do.
54599	do.	Porter No. 4	22	22	0	1901	do.	Do.
163464	do.	Porter No. 5	8	8	0	1900	do.	Do.
163876	do.	Porter No. 8	23	23	0	1909	do.	Do.
164033	do.	Porter No. 9	10	10	0	1910	do.	Do.
164034	do.	Porter No. 10	10	10	0	1910	do.	Do.
164035	do.	Porter No. 11	6	6	0	1910	do.	Do.
164095	do.	Porter No. 12	6	6	0	1910	do.	Do.
164096	do.	Porter No. 13	6	6	0	1910	do.	Do.
164421	do.	Porter No. 14	7	7	0	1911	do.	Do.
164422	do.	Porter No. 15	7	7	0	1911	do.	Do.
164817	do.	Porter No. 17	27	27	0	1912	do.	Do.
164818	do.	Porter No. 18	27	27	0	1912	do.	Do.
165367	do.	Porter No. 19	27	27	0	1913	do.	Do.
165368	do.	Porter No. 20	27	27	0	1913	do.	Do.
165403	do.	Porter No. 21	27	27	0	1913	do.	Do.
165404	do.	Porter No. 22	27	27	0	1913	do.	Do.
165422	do.	Porter No. 23	27	27	0	1913	do.	Do.
166040	do.	Porter No. 24	26	26	0	1915	do.	Do.
166041	do.	Porter No. 25	26	26	0	1915	do.	Do.
54514	Barge	Portland	154	146	2	1899	Brooklyn, N. Y.	New York, N. Y.
166542	do.	Portland	255	255	1	1916	Rondout, N. Y.	Do.
54508	do.	Port Chester	197	183	1	1892	Perth Amboy, N. J.	Do.
164968	do.	Port O'Connor	190	190	1	1912	Lockmoor, La.	Port Aransas, Tex.
166971	do.	Port Orange	358	358	1	1917	Kingston, N. Y.	New York, N. Y.
163992	Scow	Port Orchard No. 2	22	22	0	1909	Port Orchard, Wash.	Seattle, Wash.
63279	Barge †	PORTSMOUTH	1,159	1,115	4	1893	Superior, Wis.	New York, N. Y.
34344	do.	Potomac	369	369	1	1899	Elkton, Md.	Philadelphia, Pa.
54517	do.	Pottsville	217	217	0	1891	Port Richmond, N. Y.	New York, N. Y.
165310	Scow	Powerful	162	162	6	1904	Duluth, Minn.	Duluth, Minn.
167975	Dredge	Powhatan	179	179	3	1910	Baldwinsville, N. Y.	Buffalo, N. Y.
168229	Barge	Powhatan Ferry	13	13	0	1921	Black Rock, Ark.	St. Louis, Mo.
164912	do.	Prascoli	278	278	1	1912	Brooklyn, N. Y.	Newark, N. J.
166796	do.	President	190	190	1	1917	Rondout, N. Y.	New York, N. Y.
163966	do.	Preston	19	19	1	1908	Palacios, Tex.	Port Lavaca, Tex.
165078	do.	Price	6	6	1	1908	Prices Ferry, Tenn.	Chattanooga, Tenn.
163406	do.	Pride of Chattanooga	21	21	1	1922	Chattanooga, Tenn.	Do.
168411	Canal boat	Princross	131	131	1	1898	Durhamville, N. Y.	New York, N. Y.
163308	Barge	Prince	299	299	1	1895	Hoboken, N. J.	Do.
168654	do.	Princess Pal	242	242	1	1920	Kingston, N. Y.	Albany, N. Y.
163655	do.	Princess Zelda	218	218	1	1920	do.	Do.
150205	do.	Progress	844	844	4	1880	Milwaukee, Wis.	Buffalo, N. Y.
162702	do.	Progress	120	97	1	1908	Brooklyn, N. Y.	New York, N. Y.
54579	do.	PROTECTIVE POLICY	339	339	1	1899	Sault Ste. Marie, Mich.	Buffalo, N. Y.
53271	do. †	PROVIDENCE	1,159	1,115	9	1891	West Superior, Wis.	New York, N. Y.
162179	do.	Puget No. 9	30	30	0	1903	Seattle, Wash.	Port Townsend, Wash.
54627	do.	Puritan	101	101	1	1903	Brooklyn, N. Y.	New York, N. Y.
166483	do.	Puritan	485	451	3	1916	Elkton, Md.	New London, Conn.
165874	do.	PYRRHUS	283	275	1	1915	Wilmington, Del.	Philadelphia, Pa.
Q.								
166560	Barge	Quality	281	281	1	1916	Rondout, N. Y.	New York, N. Y.
56672	do.	Quantico	297	297	1	1893	Elkton, Md.	Philadelphia, Pa.
167785	do.	Quantity	201	201	1	1919	Kingston, N. Y.	New York, N. Y.
167835	do.	Queen Ann	471	471	1	1920	do.	Albany, N. Y.
55029	Scow	Queen City No. 3	47	47	0	1899	Seattle, Wash.	Seattle, Wash.
164102	do.	Quilcene No. 1	9	0	0	1910	Quilcene, Wash.	Port Townsend, Wash.
168463	Barge	Quincy	472	472	1	1922	Brooklyn, N. Y.	New York, N. Y.
167095	do.	Quincy Adams	446	446	0	1917	South Rondout, N. Y.	Do.
R.								
166813	Scow	R. B. S. & G. No. 4	47	47	0	1912	Seattle, Wash.	Seattle, Wash.
163618	do.	R. C. Co. No. 1	14	14	0	1908	Anacortes, Wash.	Do.
163619	do.	R. C. Co. No. 2	14	14	0	1908	do.	Do.
163620	do.	R. C. Co. No. 3	14	14	0	1908	do.	Do.
163621	do.	R. C. Co. No. 4	14	14	0	1908	do.	Do.
168128	do.	R. C. & T. Co. No. 374	159	159	1	1920	Baltimore, Md.	Baltimore, Md.
168129	do.	R. C. & T. Co. No. 383	100	160	1	1920	do.	Do.
168130	do.	R. C. & T. Co. No. 386	158	158	1	1920	do.	Do.
168131	do.	R. C. & T. Co. No. 455	154	154	1	1920	do.	Do.
168132	do.	R. C. & T. Co. No. 456	155	155	1	1920	do.	Do.
166676	do.	R. F. No. 1	10	10	0	1917	Anacortes, Wash.	Seattle, Wash.
166777	do.	R. F. No. 2	10	10	0	1917	do.	Do.

† Formerly barge 132.
 † Formerly barge Comet.
 † Formerly barge 117.

‡ Formerly barge Northern No. 4.
 ‡ Formerly barge Cady Quality No. 1.
 ‡ Formerly barge Reliance.

‡ Whaleback.
 ‡ Rebuilt 1915.
 ‡ Rebuilt, 1909.

UNRIGGED MERCHANT VESSELS OF THE UNITED STATES—Continued.

Official No.	Class.	Name of vessel.	Gross tonnage.	Net tonnage.	Crew.	When built.	Where built.	Home port (where permanent document issues).
164509	Scow	R. F. No. 4	10	10	0	1911	Anacortes, Wash.	Port Townsend, Wash.
164927	do	R. F. No. 5	27	27	0	1912	do	Do.
164928	do	R. F. No. 6	27	27	0	1912	do	Do.
166021	do	R. F. 7	19	19	0	1915	do	Seattle, Wash.
166022	do	R. F. 8	19	19	0	1915	do	Do.
166023	do	R. F. 9	19	19	0	1915	do	Do.
166024	do	R. F. 10	19	19	0	1915	do	Do.
166076	do	R. F. 11	19	19	0	1915	do	Do.
166799	do	R. K.	201	201	2	1917	Buffalo, N. Y.	Buffalo, N. Y.
167109	Barge	R. Latham, Jr.	338	332	1	1917	Athens, N. Y.	Albany, N. Y.
166084	do	R. B. DuBois	311	311	1	1910	Rondout, N. Y.	New York, N. Y.
56301	do	R. O. Co. No. 1	188	170	5	1900	Kennebunk, Me.	Gloucester, Mass.
162714	do	R. H. Luckes No. 2	108	108	1	1904	Sault Ste. Marie, Mich.	Duluth, Minn.
167633	Barge	R. H. Wakeham	459	452	1	1910	Kingston, N. Y.	Boston, Mass.
56393	Scow	R. H. Young	23	23	0	1901	Seattle, Wash.	Seattle, Wash.
162778	Canal boat	R. J. Hgley	104	99	1	1906	Rondout, N. Y.	Albany, N. Y.
56704	Barge	R. J. Huchholz	308	308	0	1902	West New Brighton, N. Y.	New York, N. Y.
162884	Canal boat	R. L. Patrick	105	99	1	1906	Watervliet, N. Y.	Rouses Point, N. Y.
167758	Barge	R. T. Houk II	49	49	1	1916	Leavenworth, Ind.	St. Louis, Mo.
164846	Canal boat	R. Mortimer Adams	118	111	1	1912	Whitehall, N. Y.	Albany, N. Y.
167483	Barge	Rady & Harry	429	422	1	1918	Kingston, N. Y.	New York, N. Y.
167210	do	Itainbow	574	574	1	1918	South Rondout, N. Y.	Do.
166664	do	Raleigh	765	740	3	1917	Wilmington, Del.	Philadelphia, Pa.
165640	do	Italphon	415	415	1	1914	Kingston, N. Y.	New York, N. Y.
166812	do	Itamsey	11	11	0	1917	Knoxville, Tenn.	Chattanooga, Tenn.
164409	do	Itancocas	455	455	1	1911	Elkton, Md.	Philadelphia, Pa.
56388	do	Itandolph	311	260	2	1901	Baltimore, Md.	Baltimore, Md.
46414	do	Itappahannock	295	285	1	§1890	Washington, N. C.	Crisfield, Md.
104820	do	Itaritan	477	477	1	1912	Elkton, Md.	Philadelphia, Pa.
168371	do	ItARITAN	552	552	2	1922	Kearny, N. J.	Port Arthur, Tex.
162854	do	Itavenna	311	260	2	1906	Baltimore, Md.	Baltimore, Md.
56584	do	Itay	383	367	3	1889	New London, Conn.	New London, Conn.
166034	Scow	Itay	142	142	0	1917	Anacortes, Wash.	Seattle, Wash.
167586	Canal boat	Itaymond D.	111	98	2			New York, N. Y.
167491	Barge	Itaymond Jordan	246	232	1	1919	Watervliet, N. Y.	Albany, N. Y.
162198	do	Itaymond G. Walter	276	276	1	1903	South Rondout, N. Y.	New York, N. Y.
168271	do	Itaymond J. Bushey	516	516	1	1921	Brooklyn, N. Y.	Do.
168078	do	Itaymond L. Hunter	583	583	1	1920	Kingston, N. Y.	Do.
162804	do	Itaymond T. McNally	457	457	1	1906	Elkton, Md.	Philadelphia, Pa.
162474	Scow	Itaze No. 1	44	44	0	1904	Tacoma, Wash.	Tacoma, Wash.
162475	do	Itaze No. 2	44	44	0	1904	do	Do.
162476	do	Itaze No. 3	46	46	0	1904	do	Do.
162477	do	Itaze No. 4	45	45	0	1903	do	Do.
164444	do	Itazle	15	15	0	1911	Kelehikan, Alaska	Seattle, Wash.
167120	Barge	Itreading	177	177	1	1894	Camden, N. J.	Philadelphia, Pa.
167011	do	Itreadon Bros	238	224	1	1917	Kingston, N. Y.	Albany, N. Y.
56398	do	Itrebecca T. McClain	397	397	2	1898	Elkton, Md.	Philadelphia, Pa.
162758	Scow	Itrectrocity	446	446	0	1897	Buffalo, N. Y.	Buffalo, N. Y.
163181	do	Itred Boy No. 2	259	259	0	1907	Bellingham, Wash.	Port Townsend, Wash.
167302	Barge	Itred Cross	425	425	0	1918	Kingston, N. Y.	New York, N. Y.
167299	do	Itred Devil	462	462	0	1918	do	Do.
165465	do	Itred Eagle	418	418	1	1913	do	Do.
162061	do	Itred Fox	385	367	1	1903	Gildersleeve, Conn.	Do.
167847	do	Itred Glant	676	676	1	1920	Kingston, N. Y.	Do.
167332	do	Itred Hawk	501	501	1	1918	Rondout, N. Y.	Do.
167436	do	Itred Indian	451	451	1	1918	Kingston, N. Y.	Do.
167736	do	Itred Lion	495	495	1	1919	do	Do.
167246	do	Itred Ribbon	448	448	0	1918	do	Do.
166962	do	Itred Rose	455	455	0	1917	do	Do.
56617	do	Itred Star	229	220	1	1893	Rondout, N. Y.	Do.
59605	do	Itred Star T. & T. Co. No. 21	271	271	0	1903	Brooklyn, N. Y.	Do.
163483	do	Itred Star T. & T. Co. No. 25	301	301	1	1908	Tottenville, N. Y.	Do.
163481	do	Itred Star T. & T. Co. No. 26	300	300	1	1908	do	Do.
163638	do	Itred Star T. & T. Co. No. 27	282	282	0	1908	do	Do.
163639	do	Itred Star T. & T. Co. No. 28	282	282	0	1908	do	Do.
165237	do	Itred Star T. & T. Co. No. 29	383	383	1	1913	Kingston, N. Y.	Do.
165165	do	Itred Star T. & T. Co. No. 30	351	351	1	1912	West New Brighton, N. Y.	Do.
164024	Scow	Itred Star T. & T. Co. No. 31	223	223		1908	Perth Amboy, N. J.	Do.
162113	Barge	Itred Star T. & T. Line No. 16	229	229	0	1903	Rondout, N. Y.	Do.
162114	do	Itred Star T. & T. Line No. 17	224	224	0	1903	do	Do.
162115	do	Itred Star T. & T. Line No. 18	214	214	1	1903	do	Do.
162170	do	Itred Star T. & T. Line No. 19	271	271	0	1904	Tottenville, N. Y.	Do.
162278	do	Itred Star T. & T. Line No. 20	287	287	1	1904	do	Do.
162472	do	Itred Tiger	487	487	0	1905	Port Richmond, N. Y.	Do.
163508	Scow	Itred Wing	24	19	1	1908	Pittston, Me.	Boothbay, Me.
166707	Barge	Itreds Ferry	9	7	1	1917	Casa, Ark.	St. Louis, Mo.

1 Formerly barge Irene M. Davison.

2 Formerly barge J. Illies.

3 Formerly barge Snookey Scully.

4 Formerly barge Emma and Mabel.

5 Formerly barge Elheurah.

6 Formerly barge T. J. Leavy.

7 Formerly scow Mildred.

8 Formerly barge Frank A. Lawrence.

9 Rebuilt, 1907.

UNRIGGED MERCHANT VESSELS OF THE UNITED STATES—Continued.

Official No.	Class.	Name of vessel.	Gross tonnage.	Net tonnage.	Crew.	When built.	Where built.	Home port (where permanent document issues).
163831	Barge	Reed & Farrar	203	203	1	1908	New Haven, Conn.	Bridgeport, Conn.
104621	do.	Refrigerator No. 1	349	349	2	1911	Port Richmond, N. Y.	Baltimore, Md.
104622	do.	Refrigerator No. 2	357	357	2	1911	do.	Do.
168393	do.	Refrigerator No. 3	350	350	0	1922	Mariners Harbor, N. Y.	Do.
168401	do.	Refrigerator No. 4	350	350	0	1922	do.	Do.
168420	do.	Refrigerator No. 5	350	350	0	1922	do.	Do.
168439	do.	Refrigerator No. 6	350	350	1	1922	do.	Do.
165691	do.	Regal	209	209	1	1913	Kingston, N. Y.	New York, N. Y.
166702	do.	Regina Scully	474	474	1	1917	Rondout, N. Y.	Do.
56675	Scow	Reld	7	7	0	1900	Anacortes, Wash.	Port Townsend, Wash.
166345	Barge	Reliable	16	16	2	1916	Terre Haute, Ind.	Evansville, Ind.
56711	do.	Reliance	383	383	1	1903	Perth Amboy, N. J.	New York, N. Y.
200023	do.	Reliance	274	248	6	1903	Bath, Me.	Boston, Mass.
163349	do.	RELIANCE	1,738	1,612	0	1907	Buffalo, N. Y.	Duluth, Minn.
56685	Scow	Reno	16	16	0	1901	Ballard, Wash.	Ketchikan, Alaska.
166364	Barge	Reno	361	361	0	1908	Brooklyn, N. Y.	New York, N. Y.
166565	do.	Reno	236	236	1	1916	Rondout, N. Y.	Do.
166771	Scow	Rapublic No. 1	116	116	0	1917	Seattle, Wash.	Seattle, Wash.
162272	Barge	RESCUE	894	700	4	1904	Lorain, Ohio	Duluth, Minn.
168030	do.	Resolute	293	296	0	1920	Rondout, N. Y.	New York, N. Y.
163289	do.	Resolution	467	467	1	1907	Kingston, N. Y.	Do.
104205	Scow	Rest	14	14	0	1910	Allyn, Wash.	Tacoma, Wash.
163281	Barge	Restless	392	392	1	1906	Kingston, N. Y.	New York, N. Y.
56610	Houseboat	Reverie	74	74	2	1893	Alexandria Bay, N. Y.	Cape Vincent, N. Y.
162458	Scow	Rex	32	32	0	1905	Loring, Alaska	Kotichkan, Alaska.
163545	do.	Rex	6	6	0	1913	Olalla, Wash.	Seattle, Wash.
169453	Barge	Reynoldsville	35	35	2	1907	Camden, N. J.	Philadelphia, Pa.
163370	do.	Richard	460	436	1	1913	Brooklyn, N. Y.	New York, N. Y.
108141	do.	Richards No. 1	29	29	0	1920	Port Neches, Tex.	Port Arthur, Tex.
165654	Dredge	RICHARD B. MELLON	618	618	8	1914	Manitowoc, Wis.	Ogdensburg, N. Y.
166964	Barge	Richard H. Diggs	654	554	4	1917	Baltimore, Md.	Wilmington, Del.
167017	do.	Richard J. Foster	418	418	1	1917	Kingston, N. Y.	New York, N. Y.
163219	do.	Richmond Cedar Works No. 1	223	209	1	1896	Elkton, Md.	Newport News, Va.
163220	do.	Richmond Cedar Works No. 2	450	434	3	1901	Pocomoke City, Md.	Do.
162220	do.	Richmond Cedar Works No. 3	233	231	2	1904	do.	Do.
168563	do.	Richmond Cedar Works No. 4	435	427	2	1897	Newport News, Va.	Do.
56687	do.	Rising Star	218	218	1	1901	Rondout, N. Y.	New York, N. Y.
165099	do.	Rita Dempsey	457	426	1	1912	Gildersleeve, Conn.	Philadelphia, Pa.
165681	do.	Rita Howard	616	616	1	1914	Kingston, N. Y.	New York, N. Y.
164224	do.	Rita McNally	440	440	1	1910	Elkton, Md.	Philadelphia, Pa.
168474	do.	Rivervale	481	481	1	1922	Brooklyn, N. Y.	New York, N. Y.
169912	do.	RIVER ROUGE	52	52	0	1916	Ecorse, Mich.	Detroit, Mich.
56668	do.	Riverview	152	102	2	1900	Baltimore, Md.	Baltimore, Md.
164231	do.	Riverview	8	8	1	1910	Rhode River, Md.	Annapolis, Md.
166535	House boat	Riverview	39	39	0	1916	Bowling Green, Ky.	Louisville, Ky.
165011	Barge	Riverview II	8	8	1	1912	Tailorsville, Md.	Annapolis, Md.
56710	do.	Roam	134	127	2	1892	Tunks, N. C.	Newport News, Va.
56700	do.	Roanoke	388	388	1	1901	Elkton, Md.	Philadelphia, Pa.
209219	do.	Robbins No. 2	97	97	1	1911	Fishers Landing, N. Y.	Cape Vincent, N. Y.
56590	do.	Robert	258	258	2	1855	Brooklyn, N. Y.	New York, N. Y.
165739	do.	Robert	310	310	0	1914	Lockmoor, La.	Galveston, Tex.
166357	do.	Robert	472	472	1	1919	Gildersleeve, Conn.	Hartford, Conn.
167944	do.	Robert Hughes	244	244	1	1908	Kingston, N. Y.	Albany, N. Y.
163488	do.	Robert J.	447	447	1	1908	Gildersleeve, Conn.	New York, N. Y.
166584	do.	Robert D. Jr.	447	447	1	1918	Rondout, N. Y.	Albany, N. Y.
110755	do.	Robert McCoy	107	102	1	1887	Tuckerton, Pa.	Elizabeth City, N. C.
168412	do.	Robert R.	305	305	1	1915	Rondout, N. Y.	New York, N. Y.
166340	Canal boat	Robert B. Weightman	108	100	1	1916	Waterford, N. Y.	Albany, N. Y.
56573	do.	Robert C. Newcomb	99	94	1	1897	Whitehall, N. Y.	Rouses Point, N. Y.
167014	Barge	Robert C. Smith	491	491	0	1917	Kingston, N. Y.	New York, N. Y.
164963	do.	Robert E. Van Winkle	591	591	1	1912	South Rondout, N. Y.	Do.
56624	Canal boat	Robert F. Grant	103	97	1	1895	Champlain, N. Y.	Albany, N. Y.
163032	Barge	Robert J. Dwyer	369	369	0	1905	Sleightsburg, N. Y.	New York, N. Y.
163688	do.	Robert J. Kennelly	427	427	0	1908	Kingston, N. Y.	Do.
56652	do.	Robt. M. King	235	235	1	1899	Brooklyn, N. Y.	Do.
165550	do.	Robert M. Woodburn	451	451	1	1913	South Rondout, N. Y.	Newark, N. J.
168246	do.	Robert S. Sinclair	205	201	1	1912	Rondout, N. Y.	Albany, N. Y.
168378	do.	Robert W. Davis	240	240	1	1922	Kingston, N. Y.	Do.
56633	Scow	Roche Harbor A	93	93	0	1896	Seattle, Wash.	Port Townsend, Wash.
56634	do.	Roche Harbor B	93	93	0	1896	Roche Harbor, Wash.	Do.
56635	do.	Roche Harbor C	85	85	0	1897	Seattle, Wash.	Do.
56637	do.	Roche Harbor E	108	108	0	1897	do.	Do.
163382	do.	Roche Harbor F	80	30	0	1907	Roche Harbor, Wash.	Do.
164616	Barge	Rockaway	388	388	1	1911	Rockaway Beach, N. Y.	New York, N. Y.
166759	do.	Rockledge	297	297	1	1916	Tottenville, N. Y.	Do.
164999	do.	Rock Port	190	190	1	1912	Lockmoor, La.	Port Aransas, Tex.
56663	do.	Rockwood	152	102	2	1900	Baltimore, Md.	Baltimore, Md.
56656	Scow	Rodgers No. 1	64	64	0	1900	Anacortes, Wash.	Juneau, Alaska.

1 Formerly scow Justin F. Manning.

3 Formerly barge Elizabeth.

UNRIGGED MERCHANT VESSELS OF THE UNITED STATES—Continued.

Official No.	Class.	Name of vessel.	Gross tonnage.	Net tonnage.	Crew.	When built.	Where built.	Home port (where permanent document issues).
164370	Barge	Rome	172	172	1	1907	Kingston, N. Y.	New York, N. Y.
56669	do	Romney	152	102	2	1900	Baltimore, Md.	Baltimore, Md.
56665	Scow	Roosevelt	22	22	1	1900	Anacortes, Wash.	Seattle, Wash.
162666	Barge	Rose	282	282	1	1905	Brooklyn, N. Y.	New York, N. Y.
167462	do	Rose	241	241	0	1918	Wilmington, N. C.	Wilmington, Del.
168265	do	Rose M.	71	71	2	1912	Warroad, Minn.	Duluth, Minn.
168403	do	Rose R.	321	321	1	1923	Kingston, N. Y.	New York, N. Y.
168784	Scow	Rose No. 3	15	15	0	1909	Eagle Harbor, Wash.	St. Paul, Minn.
164764	do	Rose No. 4	91	91	0	1912	Windslow, Wash.	Seattle, Wash.
165129	do	Rose No. 5	15	15	0	1913	Eagle Harbor, Wash.	Do.
165115	do	Rose No. 6	11	11	0	1913	do	Do.
166101	do	Rose No. 9	15	15	0	1915	do	Do.
166838	do	Rose No. 10	33	33	0	1917	Windslow, Wash.	Do.
166906	do	Rose No. 11	30	30	0	1917	do	Do.
162089	Barge	Rosebank	141	139	2	1903	Mariners Harbor, N. Y.	Baltimore, Md.
56659	do	Rosedale	162	102	2	1900	Baltimore, Md.	Do.
166809	do	Rose Leary	541	541	1	1917	Kingston, N. Y.	New York, N. Y.
167996	do	Rose Leary	247	247	1	1920	Cohoes, N. Y.	Albany, N. Y.
162622	do	Rose Marie	382	382	1	1905	Rondout, N. Y.	New York, N. Y.
165503	Canal boat	Rose E. Hanley	107	100	1	1900	Whitehall, N. Y.	Do.
111074	Barge	Ross L. Coe	173	165	0	1895	Kennebunk Port, Me.	Boston, Mass.
56660	do	Roxena	152	102	2	1900	Baltimore, Md.	Baltimore, Md.
167369	do	Roxana	13	13	1	1918	Mount Carmel, Ill.	Evansville, Ind.
56681	do	Roxbury	141	123	2	1901	Port Richmond, N. Y.	Baltimore, Md.
168310	do	Royal	323	323	1	1900	Hoboken, N. J.	Do.
56525	do	Royal Blue	605	605	1	1897	South Rondout, N. Y.	New York, N. Y.
166192	do	Ruby	96	96	0	1916	Wrangell, Alaska	Wrangell, Alaska.
167118	do	Ruby	10	10	1	1912	Mount Carmel, Ill.	Evansville, Ind.
168359	do	Ruby	31	31	2	1922	Dyersburg, Tenn.	Memphis, Tenn.
168183	do	Ruddells Ferry	10	10	1	1920	Ruddells, Ark.	St. Louis, Mo.
167107	do	Rugby	8	8	1	1910	Mount Carmel, Ill.	Do.
164583	do	Ruggles	11	11	1	1911	Ruggles Ferry, Tenn.	Chattanooga, Tenn.
162592	do	Russel	20	20	0	1895	Detroit, Mich.	Detroit, Mich.
163277	do	Russell	145	145	2	1907	Brooklyn, N. Y.	New York, N. Y.
167019	do	Russell S. Pauquette	236	222	1	1917	Whitehall, N. Y.	Albany, N. Y.
166561	do	Ruth	224	224	1	1916	Brooklyn, N. Y.	New York, N. Y.
166630	do	Ruth	300	300	1	1899	do	Do.
168252	do	Ruth	40	40	1	1921	Knoxville, Tenn.	Knoxville, Tenn.
164585	Scow	Ruth M.	14	8	1	1911	Bath, Me.	Bath, Me.
S.								
168139	Barge	S. 1.	29	29	0	1918	Orange, Tex.	Port Arthur, Tex.
168140	do	S. 2.	31	31	0	1918	do	Do.
58122	Scow	S. B. No. 1.	61	61	0	1901	Seattle, Wash.	Port Townsend, Wash.
163278	do	S. B. & L. Co. No. 1.	50	50	0	1907	Ballard, Wash.	Seattle, Wash.
167177	do	S. C. Co. No. 4.	30	30	0	1917	Bellingham, Wash.	Astoria, Ore.
165889	Barge	S. A. Ioran	204	204	1	1913	Brooklyn, N. Y.	New York, N. Y.
3387	do	S. A. Souder	277	277	1	1887	Camden, N. J.	Norfolk, Va.
165462	do	S. B. Thorne	447	447	1	1913	Brooklyn, N. Y.	New York, N. Y.
117033	do	S. D. WARRINER	2,279	2,125	10	1901	West Bay City, Mich.	Do.
56697	do	S. E. Vincent	290	276	1	1902	Gildersleeve, Conn.	Do.
168417	Scow	S. F. No. 1.	29	29	0	1922	Hoquiam, Wash.	Seattle, Wash.
165747	Barge	S. H. Bassett	205	201	1	1912	Rondout, N. Y.	Albany, N. Y.
166362	Canal boat	S. H. Morey	103	93	1	1891	Tonawanda, N. Y.	Rouses Point, N. Y.
57958	Barge	S. F. S.	206	206	2	1898	Brooklyn, N. Y.	New York, N. Y.
167776	do	S. N. 102.	588	588	2	1919	Westlake, La.	Do.
167998	do	S. N. 105.	645	645	3	1920	Kearny, N. J.	Do.
164329	Scow	S. J. No. 1.	35	35	0	1909	Aberdeen, Wash.	Seattle, Wash.
168131	do	S. O. Co. BARGE No. 6.	46	41	1	1909	Long Beach, Calif.	Do.
166424	Barge	S. C. Co. No. 1.	46	46	0	1916	Los Angeles, Calif.	Los Angeles, Calif.
166678	Scow	S. C. Co. No. 3.	43	43	2	1917	Bellingham, Wash.	Astoria, Ore.
167817	do	S. C. Co. No. 5.	30	30	0	1920	do	Do.
163440	Barge	S. O. Co. No. 1.	518	518	2	1906	Philadelphia, Pa.	Baltimore, Md.
57997	do	S. O. Co. No. 2.	407	407	4	1898	Elizabeth, N. J.	Do.
162345	do	S. O. Co. No. 3.	508	504	3	1904	Quincy, Mass.	Do.
164838	Scow	S. O. Co. No. 3.	346	346	0	1912	Seattle, Wash.	Seattle, Wash.
165092	do	S. O. Co. No. 4 (T).	580	550	5	1912	Philadelphia, Pa.	Norfolk, Va.
168190	Barge	S. O. Co. No. 5 (T).	962	930	5	1921	Baltimore, Md.	Baltimore, Md.
165828	do	S. O. Co. No. 6 (T).	434	416	3	1913	Alameda, Calif.	San Francisco, Calif.
168262	do	S. C. L. 1.	229	215	1	1921	Camden, N. J.	Philadelphia, Pa.
168276	do	S. C. L. 2.	215	197	1	1921	do	Do.
163076	do	S. H. F. No. 1.	59	59	0	1908	Seattle, Wash.	Port Townsend, Wash.
165568	Scow	S. K. T. & Son No. 1.	18	18	0	1914	Olympia, Wash.	Tacoma, Wash.
166282	do	S. P. No. 1.	23	23	0	1916	Seattle, Wash.	Ketchikan, Alaska.
166823	do	S. P. No. 3.	32	32	1	1917	Anacortes, Wash.	Do.
168583	do	S. P. P. Co. No. 5.	32	32	0	1923	Seattle, Wash.	Do.

1 Formerly schooner-barge Bertie and Maud.

1 Formerly barge Imperator.

1 Formerly barge Ruta.

1 Formerly barge P26.

1 Formerly barge Margaret Dempsey.

1 Formerly S. O. Co. No. 52.

1 Steel.

UNRIGGED MERCHANT VESSELS OF THE UNITED STATES—Continued.

Official No.	Class.	Name of vessel.	Gross tonnage.	Net tonnage.	Crew.	When built.	Where built.	Home port (where permanent document issued).
168584	Scow	S. P. P. Co. No. 6	32	32	0	1923	Seattle, Wash.	Ketchikan, Alaska.
167702	do.	S. S. No. 1	61	61	0	1917	Cleveland, Ohio.	Tampa, Fla.
164391	do.	S. S. Co. No. 2	26	26	0	1911	Seattle, Wash.	Juneau, Alaska.
164393	do.	S. S. Co. No. 3	23	23	0	1911	do.	Seattle, Wash.
163809	do.	S. T. Co. No. 2	24	24	0	1909	Richardson, Wash.	Do.
54607	Barge	S. T. Co. No. 5	95	80	4	1902	Kennebunk, Me.	Belfast, Me.
168178	do.	S. T. Co. No. 7	189	178	2	1921	Stockton Springs, Mo.	Do.
168181	do.	S. T. Co. No. 8	189	178	2	1921	do.	Do.
164326	do.	S. T. & B. Co. No. 1	103	103	0	1906	Portland, Ore.	Seattle, Wash.
164327	Scow	S. T. & B. Co. No. 2	71	71	0	1910	Hoquiam, Wash.	Do.
167474	do.	S. & E. No. 1	220	220	0	1919	Port Blakely, Wash.	Do.
167475	do.	S. & E. No. 2	220	220	0	1919	do.	Do.
167640	do.	S. & E. No. 3	25	25	0	1919	Seattle, Wash.	Do.
167641	do.	S. & E. No. 4	19	19	0	1919	do.	Do.
167458	do.	S. & F. No. 3	71	71	0	1918	do.	Do.
163088	Barge	S. & F. Co. No. 11	155	155	3	1906	Perth Amboy, N. J.	Perth Amboy, N. J.
163089	do.	S. & F. Co. No. 12	155	155	3	1906	do.	Do.
163090	do.	S. & F. Co. No. 14	155	155	4	1906	do.	Do.
163091	do.	S. & F. Co. No. 15	155	155	3	1907	do.	Do.
164010	Scow	S. & F. Co. No. 16	164	164	4	1910	do.	Do.
164020	do.	S. & F. Co. No. 17	164	164	4	1910	do.	Do.
165275	do.	S. & F. Co. No. 18	166	155	3	1913	do.	Do.
165326	do.	S. & F. Co. No. 19	166	155	3	1913	do.	Do.
165402	do.	S. & F. Co. No. 20	166	155	3	1913	do.	Do.
165471	do.	S. & F. Co. No. 21	166	155	3	1913	do.	Do.
167400	do.	S. & N. No. 1	160	160	0	1913	Seattle, Wash.	Seattle, Wash.
58102	do.	S. and S. No. 1	160	160	0	1901	Tacoma, Wash.	Port Townsend, Wash.
58103	do.	S. and S. No. 2	160	160	0	1901	do.	Seattle, Wash.
168346	Barge	S. W. Bullock	261	261	1	1922	Brooklyn, N. Y.	New York, N. Y.
117059	do.	S. W. Hollister	36	36	2	1888	Oshkosh, Wis.	Milwaukee, Wis.
164890	do.	Sabine (tanker)	560	548	3	1912	Westlake, La.	Aransas Pass, Tex.
102972	do.	Sable	188	186	1	1906	St. Michael, Alaska	St. Michael, Alaska.
163461	do.	Sacramento	508	508	1	1908	Perth Amboy, N. J.	New York, N. Y.
42869	Canal boat	Sadler Selum	116	111	0	1901	Whitehall, N. Y.	Do.
117107	Barge	Safety	616	516	2	1902	Camden, N. J.	Wilmington, Del.
168175	do.	Sagamore	535	535	1	1920	Kingston, N. Y.	Albany, N. Y.
116007	do.	Sap Harbor	620	474	0	1884	Newburgh, N. Y.	Port Arthur, Tex.
162112	do.	Saginaw	383	383	0	1903	Perth Amboy, N. J.	New York, N. Y.
167158	Scow	Saginaw	70	70	0	1918	Port Blakely, Wash.	Seattle, Wash.
167823	do.	Saginaw II	92	92	1	1920	Seattle, Wash.	Do.
166800	Barge	Salvor Jack	429	422	1	1917	Kingston, N. Y.	New York, N. Y.
168197	do.	St. George	440	440	1	1921	do.	Do.
166760	do.	Saint Joseph	305	305	1	1908	Eddyville, N. Y.	Do.
167203	Scow	Saint Louis	299	299	15	1912	St. Louis, Mo.	St. Paul, Minn.
168494	Barge	St. Louis	481	481	1	1922	Brooklyn, N. Y.	New York, N. Y.
165060	do.	St. Catherine	466	466	1	1914	Kingston, N. Y.	Do.
163083	do.	St. Cyr	202	202	1	1907	Brooklyn, N. Y.	Do.
162062	do.	St. Joseph	299	299	7	1903	Perth Amboy, N. J.	Do.
57949	do.	St. Louis	322	311	2	1896	Baltimore, Md.	Baltimore, Md.
167628	do.	St. M.	8	8	1	1913	St. Marys, Mo.	St. Louis, Mo.
116574	do.	Sainte Marie	748	748	2	1893	Wyandotte, Mich.	Marquette, Mich.
57985	do.	St. Michael No. 3	228	228	1	1897	St. Michael, Alaska	St. Michael, Alaska.
57986	do.	St. Michael No. 4	479	471	1	1898	do.	Do.
57988	do.	St. Michael No. 5	350	350	1	1898	do.	Do.
58094	do.	St. Michael No. 7	240	240	1	1899	do.	Do.
58054	do.	St. Michael No. 10	240	240	1	1898	do.	Do.
163894	do.	St. Paul	494	494	1	1909	do.	Juneau, Alaska.
164469	Scow	St. Paul & Tacoma Lumber Co. No. 1	91	91	0	1892	Tacoma, Wash.	Tacoma, Wash.
164470	do.	St. Paul & Tacoma Lumber Co. No. 5	100	100	0	1893	do.	Do.
164471	do.	St. Paul & Tacoma Lumber Co. No. 6	151	151	0	1908	do.	Do.
167706	Barge	Sakonnet	2,204	2,159	5	1919	Tampa, Fla.	Philadelphia, Pa.
165559	do.	Salle	443	443	1	1916	South Rondout, N. Y.	New York, N. Y.
58010	Scow	Salmon	8	8	0	1897	Blaine, Wash.	Seattle, Wash.
164383	Barge	Salvor	180	136	3	1899	East Boston, Mass.	New London, Conn.
167906	Scow	Salvor II	53	53	1	1920	Miami, Fla.	Miami, Fla.
57975	do.	Sam	21	21	0	1896	Anacortes, Wash.	Port Townsend, Wash.
167264	do.	Samson	25	18	1	1918	Bath, Me.	Bath, Me.
167811	Barge	Samuel J. Willis	415	415	1	1919	Kingston, N. Y.	New York, N. Y.
167378	do.	Sanders A. Werthelm	253	246	1	1918	Cohoes, N. Y.	Albany, N. Y.
165201	Scow	Sandilea	12	12	0	1913	Juneau, Alaska	Juneau, Alaska.
162026	Barge	Sand King	381	343	2	1903	Wilmington, Del.	Philadelphia, Pa.
163729	do.	Sand Mountain	10	10	1	1908	McGuynns Landing, Ala.	Mobilie, Ala.
160356	do.	Sandusky	310	310	1	1916	Brooklyn, N. Y.	Baltimore, Md.
168477	do.	Sandusky	481	481	1	1922	do.	New York, N. Y.
163292	do.	Sanford	375	375	1	1907	Kingston, N. Y.	Do.

1 Formerly barge P. H. Co. No. 12.

2 Formerly barge Harry Killian.

3 Formerly barge Port Dade.

UNRIGGED MERCHANT VESSELS OF THE UNITED STATES—Continued.

Official No.	Class.	Name of vessel.	Gross tonnage.	Net tonnage.	Crew.	When built.	Where built.	Home port (where permanent document issues).
167211	Barge	Sangamon	914	888	0	1918	Chesapeake City, Md.	Philadelphia, Pa.
164944	Scow	San Juan No. 1.	26	26	0	1912	Friday Harbor, Wash.	Seattle, Wash.
165961	do	San Juan No. 2.	24	24	0	1915	do	Cordova, Alaska.
57951	Barge	San Francisco	132	93	2	1897	Baltimore, Md.	Baltimore, Md.
166062	Scow	Sanitary 2	25	25	0	1915	Anacortes, Wash.	Seattle, Wash.
116192	Barge	Santa Fe	65	65	1	1888	Coronado, Calif.	San Diego, Calif.
162135	do	Santee	383	333	1	1903	Perth Amboy, N. J.	New York, N. Y.
167012	do	Sara Lenahan	447	447	1	1917	Athens, N. Y.	Albany, N. Y.
166458	do	Sarah	360	360	1	1916	Norfolk, Va.	New York, N. Y.
167498	do	Sarah	295	295	0	1899	Brooklyn, N. Y.	Do.
160938	do	Sarah K.	421	421	1	1910	South Rondout, N. Y.	Do.
167867	do	Sarah Cleary	425	425	1	1920	Kingston, N. Y.	Do.
58139	do	Sarah McWilliams	367	367	0	1902	do	Do.
163520	do	Sarah Medicant	374	374	1	1907	do	Do.
165716	Canal boat	Sarah A. Tucker	103	97	1	1914	Rondout, N. Y.	Albany, N. Y.
164790	do	Sarah E. Northrop	135	135	1	1911	Kingston, N. Y.	New York, N. Y.
167326	Barge	Sarah E. Northrup	621	521	1	1919	do	Do.
68124	Canal boat	Sarah E. Thatcher	102	97	1	1902	Whitehall, N. Y.	Albany, N. Y.
165315	do	Sarah J. Jennings	122	115	1	1912	do	Do.
165104	do	Sarah T. Kenny	107	100	0	1912	Watervliet, N. Y.	New York, N. Y.
168300	Barge	Sarah T. O'Neill	541	541	1	1920	Kingston, N. Y.	Do.
165311	do	Sarance	473	473	1	1913	Elkton, Md.	Philadelphia, Pa.
166563	do	Sarasota	219	249	1	1916	Tottenville, N. Y.	New York, N. Y.
169076	do	Sartoga	265	265	1	1920	Watervliet, N. Y.	Albany, N. Y.
51463	do	Sassafras	351	351	1	1896	Elkton, Md.	Philadelphia, Pa.
3207	do	Savannah	631	616	2	1882	Wilmington, Del.	Savannah, Ga.
162117	do	Savannah	383	383	0	1903	Perth Amboy, N. J.	New York, N. Y.
104821	do	Savannah	466	466	1	1912	Chesapeake City, Md.	Philadelphia, Pa.
168599	do	Saybrook	475	475	1	1923	Mariners Harbor, N. Y.	Do.
168301	do	Saylor Ferry	11	11	1	1919	Sallisaw, Okla.	St. Louis, Mo.
163425	do	Selriver	505	505	1	1907	Perth Amboy, N. J.	New York, N. Y.
58141	do	Schuykill	370	370	1	1899	Elkton, Md.	Philadelphia, Pa.
85401	do	Schuykill (tanker)	332	332	1	1875	Camden, N. J.	Port Arthur, Tex.
163906	do	Scott (tanker)	132	132	2	1904	Millford, Del.	Do.
164548	Canal boat	Scout	143	143	0	1907	Whitehall, N. Y.	New York, N. Y.
167673	Scow	Scow 22.	477	477	0	1913	Orange, Tex.	Galveston, Tex.
164833	do	Scow No. 2.	50	50	1	1907	Erie, Pa.	Duluth, Minn.
167279	do	Scow No. 2.	148	148	1	1907	Sault Ste. Marie, Mich.	Marquette, Mich.
163372	do	Scow No. 4.	173	173	1	1907	Massena, N. Y.	Ogdensburg, N. Y.
163373	do	Scow No. 5.	173	173	1	1907	do	Do.
163374	do	Scow No. 6.	173	173	1	1907	do	Do.
163004	do	Scow No. 14.	427	427	1	1902	Ferrysburg, Mich.	Duluth, Minn.
164439	do	Scow No. 37.	457	451	2	1911	do	Do.
167660	Barge	Seilly Girls	422	422	1	1918	Kingston, N. Y.	New York, N. Y.
57995	Scow	Sea	39	39	0	1898	Fairhaven, Wash.	Seattle, Wash.
168422	do	Sea Cliff	525	525	1	1919	Kingston, N. Y.	New York, N. Y.
168424	do	Seacoast No. 1.	50	44	4	1922	Los Angeles, Calif.	Los Angeles, Calif.
161970	do	Sea Drift	190	190	1	1912	Lockmoor, La.	Port Aransas, Tex.
57959	Barge	Seal	289	289	1	1898	Dutch Harbor, Alaska	St. Michael, Alaska.
165321	do	Seal	5	5	1	1907	Seals Ferry, Tenn.	Chattanooga, Tenn.
166297	do	Sea Products Co. No. 3.	83	83	2	1915	Long Beach, Calif.	Los Angeles, Calif.
166640	do	Searsport	346	346	0	1917	Tottenville, N. Y.	New York, N. Y.
116853	do	Seattle No. 1.	446	446	0	1897	St. Michael, Alaska	St. Michael, Alaska.
57992	do	Seattle No. 4.	600	600	1	1898	Dutch Harbor, Alaska	Do.
163961	Scow	Seattle Park Co. No. 1.	20	20	0	1908	Seattle, Wash.	Port Townsend, Wash.
165992	Barge	Segregansett	340	340	1	1915	Providence, R. I.	Fall River, Mass.
58125	Scow	Selma No. 1.	17	17	0	1902	Chuckanut, Wash.	Port Townsend, Wash.
58129	do	Selma No. 3.	17	17	0	1902	do	Do.
164371	Barge	Selma	166	166	1	1907	Kingston, N. Y.	New York, N. Y.
57990	Canal boat	Senator Rice	157	156	1	1898	Watervliet, N. Y.	Do.
63091	Barge	Seneca	336	336	1	1894	Elkton, Md.	Philadelphia, Pa.
162140	do	Seneca	383	383	0	1903	Perth Amboy, N. J.	New York, N. Y.
162682	do	Seneca	146	146	1	1905	Port Richmond, N. Y.	Baltimore, Md.
166963	do	Seneca Lake	493	493	0	1917	South Rondout, N. Y.	New York, N. Y.
57872	do	September	160	151	2	1882	Madison, Conn.	Do.
166411	Scow	Service	55	55	1	1916	Buffalo, N. Y.	Buffalo, N. Y.
162531	Barge	Sesnon No. 1.	15	15	0	1901	Nome, Alaska	Nome, Alaska.
162582	do	Sesnon No. 2.	19	19	0	1899	St. Michael, Alaska	Do.
165707	Scow	Sesnon No. 6.	41	41	0	1900	do	Do.
165708	do	Sesnon No. 7.	32	32	0	1900	do	Do.
162588	Barge	Sesnon No. 8.	19	19	0	1899	San Francisco, Calif.	Do.
163138	do	Sesnon No. 12.	24	24	0	1900	Nome, Alaska	Do.
163140	do	Sesnon No. 14.	24	24	0	1906	do	Do.
163710	Scow	Sesnon No. 16.	40	40	0	1900	Tucuma, Wash.	Do.
163211	Barge	Sesnon No. 23.	39	39	0	1907	Seattle, Wash.	Do.
163212	do	Sesnon No. 25.	39	39	0	1907	do	Do.
163213	do	Sesnon No. 27.	39	39	0	1907	do	Do.

¹ Formerly barge Mary S. Brady.

² Formerly barge Baltimore.

³ Formerly st. p. General J. S. Schultze.

⁴ Formerly barge Wm. A. Smoot.

[†] Rebuilt, 1908.

[‡] Rebuilt, 1909.

UNRIGGED MERCHANT VESSELS OF THE UNITED STATES—Continued.

Oficial No.	Class.	Name of vessel.	Gross tonnage.	Net tonnage.	Crew.	When built.	Where built.	Home port (where permanent document issues).
168092	Barge	Seth H. Linthicum	1,026	994	5	1921	Solomon, Md.	Wilmington, Del.
166533	do	Seven Brothers No. 6	211	211	1	1913	Rondout, N. Y.	New York, N. Y.
165912	do	Seven Brothers No. 7	221	221	1	1910	do	do
164798	do	765	527	475	3	1912	Philadelphia, Pa.	Perth Amboy, N. J.
164800	do	767	527	475	3	1912	do	do
31494	do	799	363	351	2	1887	Perth Amboy, N. J.	do
162169	do	Seyern	339	339	1	1897	Elkton, Md.	Philadelphia, Pa.
68115	Canal boat	Sewell Falcon	163	98	1	1901	Champlain, N. Y.	Rouses Point, N. Y.
166718	Barge	Seymour	313	313	1	1917	Brooklyn, N. Y.	Baltimore, Md.
163094	Scow	Shad	27	27	0	1907	Bellingham, Wash.	Port Townsend, Wash.
166235	Barge	Shadyside	405	405	0	1913	South Rondout, N. Y.	New York, N. Y.
162201	Scow	Shakan	51	51	0	1904	Seattle, Wash.	Seattle, Wash.
164572	do	Shakan No. 3	15	15	0	1911	Ketchikan, Alaska	do
164573	do	Shakan No. 4	23	23	0	1912	do	do
164740	do	Shakan No. 5	23	23	0	1912	Anacortes, Wash.	do
164747	do	Shakan No. 6	23	23	0	1912	do	do
68130	Barge	Shamrock	271	271	0	1899	Rondout, N. Y.	New York, N. Y.
168181	Scow	Shamrock	36	36	0	1922	Fairbanks, Alaska	Eagle, Alaska.
168339	Barge	Shamrock No. 33	207	207	1	1920	New York, N. Y.	New York, N. Y.
167002	do	Sharpshooter	525	525	0	1917	South Rondout, N. Y.	do
165504	do	Shasta	243	243	1	1913	Brooklyn, N. Y.	do
168038	do	SHAWNEE	123	123	0	1916	Ambridge, Pa.	Port Arthur, Tex.
168013	do	Shawnee No. 2	19	19	1	1922	Shawneetown, Ill.	St. Louis, Mo.
168493	do	Shelby	451	451	1	1922	Brooklyn, N. Y.	New York, N. Y.
165095	Scow	Shelton No. 1	50	50	0	1901	Shelton, Wash.	Tacoma, Wash.
34447	Barge	Shoanodah	330	330	1	1897	Elkton, Md.	Philadelphia, Pa.
166110	Canal boat	Shapard	106	99	1	1893	Durhamville, N. Y.	Albany, N. Y.
162493	Barge	Shindel	422	422	0	1908	Elkton, Md.	Philadelphia, Pa.
166163	do	Shirley	463	463	0	1915	Kingston, N. Y.	New York, N. Y.
165680	Scow	Shop	97	97	0	1914	Olympia, Wash.	Tacoma, Wash.
167587	Barge	Shorty	15	15	1	1916	Nowport, Ark.	St. Louis, Mo.
166403	do	Sibley Ferry	17	17	0	1910	Sibley, Mich.	Detroit, Mich.
165220	do	Silas	448	448	1	1913	Mariners Harbor, N. Y.	New York, N. Y.
163649	do	Silent Friend	328	328	0	1906	Kingston, N. Y.	do
163173	do	Silver King	407	407	1	1907	South Rondout, N. Y.	do
51270	do	Silver Sun	355	355	1	1899	Elkton, Md.	Philadelphia, Pa.
163838	do	SILVERTHORNE	191	191	1	1905	Wilmington, Del.	do
162751	Canal boat	Simeon Delorme	123	123	1	1905	Northumberland, N. Y.	Albany, N. Y.
164333	Barge	Singer	188	188	2	1907	West Haven, Conn.	New York, N. Y.
168410	do	6	108	108	2	1914	Camden, N. J.	Philadelphia, Pa.
165316	do	SIXTY	433	433	1	1913	Camden, N. J.	New York, N. Y.
165093	do	SIXTY ONE	427	427	3	1912	Ambridge, Pa.	do
165094	do	SIXTY TWO	427	427	1	1912	do	do
165095	do	SIXTY THREE	427	427	2	1912	do	do
165119	Scow	SIXTY FIVE	221	221	1	1910	Minneapolis, Minn.	Port Arthur, Tex.
165120	Barge	SIXTY SIX	221	221	2	1910	do	do
164574	Scow	Skato	13	13	0	1911	Ketchikan, Alaska	Ketchikan, Alaska.
163110	do	Skipjack	27	27	0	1907	Bellingham, Wash.	Port Townsend, Wash.
161385	do	Skookum	32	32	0	1911	Bremerton, Wash.	Seattle, Wash.
163283	Barge	Skunk	251	251	0	1900	Nome, Alaska	St. Michael, Alaska.
68117	do	Sky Blue	465	465	1	1901	Rondout, N. Y.	New York, N. Y.
168362	do	Slave	8	8	1	1922	Cape Vincent, N. Y.	Cape Vincent, N. Y.
163096	Scow	Smelt	27	27	0	1907	Bellingham, Wash.	Port Townsend, Wash.
68066	do	Smelter	170	167	1	1900	Perth Amboy, N. J.	New York, N. Y.
168230	Barge	Smiley	7	7	1	1920	Helena, Ark.	St. Louis, Mo.
167206	do	Smith Ferry	7	7	1	1910	Swifton, Ark.	do
165625	do	Smith Ferry	8	8	1	1922	Garland, Ark.	do
166019	Scow	Snapper	16	16	0	1915	Molra Bound, Alaska	Ketchikan, Alaska.
67882	Barge	Snipe	239	227	3	1884	New London, Conn.	New London, Conn.
163527	Scow	Snowball	11	11	0	1908	Ketchikan, Alaska	Ketchikan, Alaska.
164650	do	Snyder Bros. No. 1	81	81	0	1911	Tacoma, Wash.	Tacoma, Wash.
166659	do	Sockeye	90	90	2	1917	Seattle, Wash.	Seattle, Wash.
162342	Barge	SOCONY 1 (tanker)	526	504	2	1904	Sparrows Point, Md.	New York, N. Y.
162343	do	SOCONY 2 (tanker)	526	504	2	1904	do	do
162366	do	SOCONY 4 (tanker)	509	504	2	1904	Quincy, Mass.	do
163338	do	SOCONY 7	374	374	3	1907	Camden, N. J.	do
163353	do	SOCONY 8 (tanker)	374	374	2	1907	do	do
163359	do	SOCONY 9	374	374	2	1907	do	do
163955	do	SOCONY 10 (tanker)	1,113	1,100	3	1909	do	do
163964	do	SOCONY 11 (tanker)	1,113	1,100	1	1909	do	do

1 Formerly barge No. 16.
 2 Formerly barge Buckler.
 3 Formerly barge Overbrook.
 4 Formerly barge New York Dock Railway No. 23.
 5 Formerly barge Charles C. Mollvalne.
 6 Formerly barge Maggie Donaldson.
 7 Formerly barge (a S. O. Co. No. 1.
 8 Formerly barge (b S. T. Co. No. 1.

9 Formerly barge (a S. O. Co. No. 2.
 10 Formerly barge (b S. T. Co. No. 2.
 11 Formerly barge (a S. O. Co. No. 4.
 12 Formerly barge (b S. T. Co. No. 4.
 13 Formerly barge (a S. O. Co. No. 7.
 14 Formerly barge (b S. T. Co. No. 7.
 15 Formerly barge (a S. O. Co. No. 8.
 16 Formerly barge (b S. T. Co. No. 8.

17 Formerly barge (a S. O. Co. No. 9.
 18 Formerly barge (b S. T. Co. No. 9.
 19 Formerly barge (a S. O. Co. No. 10.
 20 Formerly barge (b S. T. Co. No. 10.
 21 Formerly barge (a S. O. Co. No. 11.
 22 Formerly barge (b S. T. Co. No. 11.
 † Steel.
 ‡ Rebuilt, 1906.

UNRIGGED MERCHANT VESSELS OF THE UNITED STATES—Continued.

Official No.	Class.	Name of vessel.	Gross tonnage.	Net tonnage.	Crew.	When built.	Where built.	Home port (where permanent document issues).
163969	Bargo.	1 SOCONY 12 (tanker)	774	756	3	1909	Newport News, Va.	New York, N. Y.
53113	do.	2 SOCONY 48 (tanker)	513	506	2	1901	Port Richmond, N. Y.	Do.
68091	do.	3 SOCONY 65	492	482	1	1900	do.	Do.
116528	do.	4 SOCONY 57	1,381	1,310	7	1892	Chester, Pa.	Do.
167528	do.	5 SOCONY 59 (tanker)	200	200	1	1916	Manitowop, Wis.	Do.
167527	do.	6 SOCONY 60 (tanker)	200	200	1	1916	do.	Do.
162125	do.	7 SOCONY 61 (tanker)	495	482	4	1903	Port Richmond, N. Y.	Do.
57996	do.	8 SOCONY 72 (tanker)	407	407	2	1898	Elizabeth, N. J.	Do.
58093	do.	9 SOCONY 75 (tanker)	490	481	1	1900	Port Richmond, N. Y.	Do.
116667	do.	10 SOCONY 76 (tanker)	797	797	3	1895	West Superior, Wis.	Do.
57910	do.	11 SOCONY 77 (tanker)	312	332	2	1895	Elizabeth, N. J.	Do.
30061	do.	12 SOCONY 78 (tanker)	312	332	2	1895	do.	Do.
164211	do.	13 SOCONY 97	333	333	1	1910	Port Richmond, N. Y.	Do.
164242	do.	14 SOCONY 98 (tanker)	333	333	1	1910	do.	Do.
164243	do.	15 SOCONY 99	333	333	1	1910	do.	Do.
167852	do.	16 SOCONY 100	402	402	1	1920	Mariners Harbor, N. Y.	Do.
167853	do.	SOCONY 101	402	402	1	1920	do.	Do.
167854	do.	SOCONY 102	402	402	3	1920	do.	Do.
167855	do.	SOCONY 103	402	402	1	1920	do.	Do.
167856	do.	SOCONY 104	402	402	1	1920	do.	Do.
167857	do.	SOCONY 105	402	402	1	1920	do.	Do.
167994	do.	SOCONY 106 (T)	402	402	2	1920	do.	Do.
168148	do.	SOCONY 107	402	402	2	1921	do.	Do.
168149	do.	SOCONY 108	402	402	2	1921	do.	Do.
168150	do.	SOCONY 109	402	402	2	1921	do.	Do.
168196	do.	SOCONY 113	1,105	1,066	4	1921	do.	Do.
168195	do.	SOCONY 114	1,105	1,066	5	1921	do.	Do.
168197	do.	SOCONY 115	1,105	1,066	4	1921	do.	Do.
167960	do.	SOCONY 116	1,091	1,065	5	1920	Long Island City, N. Y.	Do.
167961	do.	SOCONY 117	1,091	1,065	4	1920	do.	Do.
167962	do.	SOCONY 118	1,091	1,065	2	1920	do.	Do.
167963	do.	SOCONY 119	1,091	1,065	5	1920	do.	Do.
164621	do.	17 SOCONY 120 (tanker)	1,198	1,097	4	1911	Lorain, Ohio.	Do.
164630	do.	18 SOCONY 121 (tanker)	1,201	1,101	4	1911	do.	Do.
161682	do.	19 SOCONY 122 (tanker)	1,201	1,101	4	1911	do.	Do.
163007	Scow	Sole	27	27	0	1907	Bellingham, Wash.	Port Townsend, Wash.
162190	do.	Solomon	27	27	0	1904	Seattle, Wash.	Nome, Alaska.
165034	Bargo	Solway	8	8	1	1912	Solway, Tenn.	Chattanooga, Tenn.
162557	do.	Somersat	151	104	1	1905	Baltimore, Md.	Baltimore, Md.
165451	do.	Sonoma	239	239	1	1913	Brooklyn, N. Y.	New York, N. Y.
165322	Scow	Sound Packet Lines No. 4	377	377	0	1913	Port Blakely, Wash.	Seattle, Wash.
57943	Bargo	South	77	77	2	1891	Brooklyn, N. Y.	New York, N. Y.
57888	do.	South America	357	331	3	1885	Hayre do Grace, Md.	New London, Conn.
166781	do.	Southern Cross	227	227	1	1917	Brooklyn, N. Y.	New York, N. Y.
166367	do.	Southport	242	235	1	1916	Wilmington, Del.	Do.
165619	do.	Spence's Ferry	6	6	1	1922	Doddridge, Ark.	St. Louis, Mo.
167777	do.	Spillway	354	354	1	1918	Kingston, N. Y.	Albany, N. Y.
163095	Scow	Sprat	27	27	0	1907	Bellingham, Wash.	Port Townsend, Wash.
67070	do.	Spray	12	12	0	1898	Fairhaven, Wash.	Seattle, Wash.
168286	Bargo	Spring Bank Ferry	8	8	1	1921	Doddridge, Ark.	St. Louis, Mo.
164866	do.	Squawbetty	380	370	1	1912	Chelsea, Mass.	Fall River, Mass.
57922	do.	Stag	140	134	2	1890	Brooklyn, N. Y.	New York, N. Y.
165570	Scow	Standard No. 1	226	226	0	1914	Seattle, Wash.	Seattle, Wash.
165655	do.	Standard No. 2	93	93	0	1914	do.	Do.
162070	Bargo	Stapleton	147	130	2	1903	Port Richmond, N. Y.	Baltimore, Md.
164689	do.	Star (tanker)	211	211	2	1910	Ambridge, Pa.	Port Arthur, Tex.
167515	Scow	Starfish	52	52	0	1919	Bellingham, Wash.	Ketchikan, Alaska.
57963	do.	Star No. 3	14	14	0	1897	Point Roberts, Wash.	Seattle, Wash.
58015	do.	Star No. 6	24	24	0	1899	New Whatcom, Wash.	Port Townsend, Wash.
58016	do.	Star No. 7	24	24	0	1899	do.	Do.
58017	do.	Star No. 8	24	24	0	1899	Anacortes, Wash.	Do.
58027	do.	Star No. 9	24	24	0	1899	New Whatcom, Wash.	Do.
58020	do.	Star No. 10	24	24	0	1899	do.	Do.
58022	do.	Star No. 12	24	24	0	1899	do.	Do.
58023	do.	Star No. 13	63	63	0	1899	do.	Do.
58036	do.	Star No. 15	59	59	0	1899	do.	Do.

1 Formerly barge	(a C. Standard Oil Co. La. C. b S. O. Co. of N. Y. No. 12. c S. T. Co. No. 12.	1 Formerly barge	(a S. O. Co. No. 75. b S. T. Co. No. 75.	11 Formerly barge	(a S. O. Co. No. 99. b S. T. Co. No. 99.
1 Formerly barge	(a S. O. Co. No. 48. b S. T. Co. No. 48.	8 Formerly barge	(a S. O. Co. No. 76. b S. T. Co. No. 76.	11 Formerly barge	(a S. O. Co. No. 120. b S. T. Co. No. 120.
1 Formerly barge	(a S. O. Co. No. 85. b S. T. Co. No. 85.	8 Formerly barge	(a S. O. Co. No. 77. b S. T. Co. No. 77.	15 Formerly barge	(a S. O. Co. No. 121. b S. T. Co. No. 121.
1 Formerly barge	(a S. T. Co. No. 55. a S. O. Co. 57.	10 Formerly barge	(a A. R. Co. No. 78. b S. O. Co. No. 78. c S. T. Co. No. 78.	10 Formerly barge	(a S. O. Co. No. 122. b S. T. Co. No. 122.
6 Formerly barge	(a S. O. Co. No. 61. b S. T. Co. No. 61.	11 Formerly barge	(a S. O. Co. No. 97. b S. T. Co. No. 97.	† Rebuilt.	
6 Formerly barge	(a S. O. Co. No. 72. b S. T. Co. No. 72.	12 Formerly barge	(a S. O. Co. No. 98. b S. T. Co. No. 98.		

UNRIGGED MERCHANT VESSELS OF THE UNITED STATES—Continued.

Official No.	Class.	Name of vessel.	Gross tonnage.	Net tonnage.	Crew.	When built.	Where built.	Home port (where permanent document issues).
58028	Scow	Star No. 17.	24	24	0	1899	New Whatcom, Wash.	Port Townsend, Wash.
58029	do	Star No. 18.	24	24	0	1899	do	Do.
58030	do	Star No. 19.	24	24	0	1899	do	Do.
58031	do	Star No. 20.	24	24	0	1899	do	Do.
58032	do	Star No. 21.	24	24	0	1899	do	Do.
58033	do	Star No. 22.	24	24	0	1899	do	Do.
58034	do	Star No. 23.	24	24	0	1899	do	Do.
58038	do	Star No. 24.	24	24	0	1899	do	Juneau, Alaska.
58039	do	Star No. 25.	24	24	0	1899	do	Do.
58040	do	Star No. 26.	24	24	0	1899	do	Do.
58041	do	Star No. 27.	24	24	0	1899	do	Do.
58042	do	Star No. 28.	24	24	0	1899	do	Do.
58043	do	Star No. 29.	24	24	0	1899	do	Do.
58044	do	Star No. 30.	24	24	0	1899	do	Do.
58045	do	Star No. 31.	24	24	0	1899	do	Do.
58046	do	Star No. 32.	24	24	0	1899	do	Seattle, Wash.
58047	do	Star No. 33.	13	13	0	1899	do	Do.
58072	do	Star No. 35.	24	24	0	1900	do	Port Townsend, Wash.
58050	do	Star No. 36.	24	24	0	1900	do	Seattle, Wash.
58051	do	Star No. 37.	24	24	0	1900	do	Port Townsend, Wash.
58052	do	Star No. 38.	24	24	0	1900	do	Do.
58053	do	Star No. 39.	24	24	0	1900	do	Do.
58054	do	Star No. 40.	24	24	0	1900	do	Do.
58055	do	Star No. 41.	24	24	0	1900	do	Do.
58056	do	Star No. 42.	24	24	0	1900	do	Do.
58057	do	Star No. 43.	24	24	0	1900	do	Do.
58058	do	Star No. 44.	24	24	0	1900	do	Do.
58059	do	Star No. 45.	24	24	0	1900	do	Do.
163843	do	Star No. 46.	25	25	0	1900	do	Do.
163844	do	Star No. 47.	26	26	0	1900	Bellingham, Wash.	Do.
163845	do	Star No. 48.	26	26	0	1900	do	Do.
163859	do	Star No. 49.	26	26	0	1900	do	Do.
164751	do	Star No. 50.	25	25	0	1912	Eliza Island, Wash.	Do.
164752	do	Star No. 51.	25	25	0	1912	do	Do.
164771	do	Star No. 52.	17	17	0	1912	do	Juneau, Alaska.
164772	do	Star No. 53.	17	17	0	1912	do	Do.
165822	do	Star No. 54.	24	24	0	1914	do	Seattle, Wash.
166046	do	Star No. 55.	24	24	0	1915	Bellingham, Wash.	Do.
166047	do	Star No. 56.	24	24	0	1915	do	Do.
166048	do	Star No. 57.	24	24	0	1915	do	Do.
166049	do	Star No. 58.	24	24	0	1915	do	Do.
166050	do	Star No. 59.	24	24	0	1915	do	Do.
166051	do	Star No. 60.	24	24	0	1915	do	Do.
166907	do	Star No. 61.	27	27	0	1917	do	Do.
166908	do	Star No. 62.	27	27	0	1917	do	Do.
166909	do	Star No. 63.	27	27	0	1917	do	Do.
166910	do	Star No. 64.	27	27	0	1917	do	Do.
166911	do	Star No. 65.	27	27	0	1917	do	Do.
166994	do	Star No. 66.	27	27	0	1917	do	Do.
166995	do	Star No. 67.	27	27	0	1917	do	Do.
166996	do	Star No. 68.	27	27	0	1917	do	Do.
168129	do	Star No. 69.	111	111	0	1923	do	Do.
195581	Barge	State.	262	262	1	1900	Brooklyn, N. Y.	New York, N. Y.
166174	do	State Line.	15	15	1	1921	Mount Carmel, Ill.	St. Louis, Mo.
68140	do	Staunton.	146	128	2	1903	Port Richmond, N. Y.	Baltimore, Md.
163911	do	Staunton.	429	429	1	1909	Elkton, Md.	Philadelphia, Pa.
68010	do	Stella.	151	118	?	1899	Brooklyn, N. Y.	New York, N. Y.
166467	do	Stella.	255	255	0	1913	Kingslon, N. Y.	Do.
162766	do	Stella R.	319	319	1	1905	Rondout, N. Y.	Do.
163148	Canal boat	Stephen M. Devoc.	105	99	1	1900	Northumberland, N. Y.	Albany, N. Y.
166372	Barge	Stephens Hill.	11	11	1	1917	Oil Trough, Ark.	St. Louis, Mo.
163497	do	Sterling.	638	638	1	1908	Seattle, Wash.	St. Michael, Alaska.
168476	do	Sterling.	30	30	0	1887	Camden, N. J.	Philadelphia, Pa.
166392	do	Stove Scully.	448	448	0	1916	South Rondout, N. Y.	New York, N. Y.
57974	Scow	Stevenson No. 2.	87	87	0	1898	Seattle, Wash.	Tacoma, Wash.
57993	do	Stevenson No. 3.	78	78	0	1898	do	Do.
57989	do	Stevenson No. 4.	64	64	0	1898	do	Do.
57987	do	Stevenson No. 6.	60	60	0	1898	do	Port Townsend, Wash.
57988	do	Stevenson No. 7.	42	42	0	1898	do	Tacoma, Wash.
163987	Barge	Stewart.	448	427	1	1908	Gildersleeve, Conn.	New York, N. Y.
68076	Scow	Stimson No. 4.	80	80	0	1900	Ballard, Wash.	Port Townsend, Wash.
58077	do	Stimson No. 5.	39	39	0	1900	do	Seattle, Wash.
58101	do	Stimson No. 7.	162	162	0	1901	do	Tacoma, Wash.
58106	do	Stimson No. 8.	163	163	0	1901	do	Port Townsend, Wash.
165839	do	Stimson No. 9.	181	181	0	1915	Seattle, Wash.	Seattle, Wash.
165881	do	Stimson No. 10.	163	163	0	1915	do	Do.
166074	do	Stimson No. 11.	163	163	0	1915	do	Do.
167858	do	Stimson No. 12.	169	169	1	1920	do	Do.
167897	do	Stimson No. 14.	169	169	0	1920	do	Do.
168412	do	Stimson No. 15.	249	249	0	1922	do	Do.

UNRIGGED MERCHANT VESSELS OF THE UNITED STATES—Continued.

Official No	Class.	Name of vessel.	Gross tonnage.	Net tonnage.	Crew.	When built.	Where built.	Home port (where permanent document issues).
165411	Barge	Stookton	248	240	1	1913	Brooklyn, N. Y.	New York, N. Y.
166293	do.	Stonecliff	754	754	0	1914	Hoboken, N. J.	Do.
162481	do.	Stonoga No. I.	430	430	2	1905	Elkton, Md.	Charleston, S. C.
62970	do.	Stonoga No. II.	397	387	2	1898	do.	Do.
166853	Canal boat	Stuart H. Brown	141	141	0	1912	Sohyrlorville, N. Y.	Albany, N. Y.
163109	Scow	Sturgeon	27	27	0	1907	Bellingham, Wash.	Port Townsend, Wash.
163352	Barge	Success	268	288	1	1907	Brooklyn, N. Y.	New York, N. Y.
165349	Scow	Success	75	75	1	1915	San Diego, Calif.	San Diego, Calif.
166388	Barge	Success	412	412	1	1916	Pocomoke City, Md.	Philadelphia, Pa.
107335	Scow	Success	325	325	0	1918	Seattle, Wash.	Seattle, Wash.
213008	Barge	Success	12	8	1	1915	Manteo, N. C.	Manteo, N. C.
165028	do.	Sudco	51	45	1	1912	Port Lavaca, Tex.	Port Lavaca, Tex.
165310	do.	Suc	353	353	1	1913	Suffolk, Va.	New York, N. Y.
30225	do.	Summer Girl	72	72	2	1900	Rock Island, Ill.	Louisville, Ky.
164246	do.	Summit Hill	739	641	3	1910	Noank, Conn.	New York, N. Y.
166070	do.	Summitville	471	471	0	1915	Rondout, N. Y.	Do.
57879	Scow	Sun	153	153	1	1884	Brooklyn, N. Y.	Do.
164688	Barge	Sun	211	211	1	1910	Ambridge, Pa.	Port Arthur, Tex.
57972	Scow	Sunflower	28	28	0	1897	Seattle, Wash.	Tacoma, Wash.
166030	Barge	Sunline	7	7	0	1914	Smilino, Tenn.	Chattanooga, Tenn.
166097	Scow	Sunny Point No. 2	10	10	0	1915	Sunny Point, Alaska	Ketchikan, Alaska
58099	Barge	Sunnyside	144	127	2	1901	Port Richmond, N. Y.	Baltimore, Md.
168305	Scow	Sunset	328	328	0	1921	Port Blakely, Wash.	Seattle, Wash.
166474	Barge	Sunshine	333	333	1	1915	Port Amboy, N. J.	New York, N. Y.
168250	do.	Sunshine	147	147	0	1921	Clarington, Ohio	Pittsburgh, Pa.
168343	do.	Sunshine	273	273	1	1908	Kingsport, N. Y.	New York, N. Y.
168409	do.	Sunshine	16	16	0	1919	Evansville, Ind.	Evansville, Ind.
166952	do.	Superb	433	416	0	1917	Pocomoke City, Md.	Philadelphia, Pa.
58104	Scow	Superior	31	31	0	1891	West Superior, Wis.	Duluth, Minn.
58132	Barge	Superior	285	285	0	1902	St. Michael, Alaska	St. Michael, Alaska
166455	do.	Superior	412	412	1	1916	Pocomoke City, Md.	Philadelphia, Pa.
162324	do.	Support	368	368	1	1901	Brooklyn, N. Y.	New York, N. Y.
163587	Scow	Surf	11	11	0	1908	Ketchikan, Alaska	Ketchikan, Alaska
162733	Barge	Susan Clark	145	145	1	1888	South Rondout, N. Y.	New York, N. Y.
163772	do.	Sustina No. 1	136	136	0	1909	Seattle, Wash.	St. Michael, Alaska
163773	do.	Sustina No. 2	44	44	0	1909	do.	Do.
163496	do.	Sustina No. 3	391	391	1	1908	Elkton, Md.	Philadelphia, Pa.
165535	do.	Susquehanna	466	466	1	1913	Chesapeake City, Md.	Do.
168385	do.	Swan	538	538	0	1918	Portland, Oreg.	Portland, Oreg.
168487	do.	Swift	274	274	0	1901	Muskogon, Mich.	Detroit, Mich.
168058	do.	Sylamore Ferry	10	10	1	1920	Sylamore, Ark.	St. Louis, Mo.
167924	Canal boat	Syracuse	127	113	1	1894	Buffalo, N. Y.	Buffalo, N. Y.
163601	Barge	Sylvania	317	317	1	1908	Perth Amboy, N. J.	New York, N. Y.
T.								
163668	Barge	T. H. Mullin	13	13	2	1908	Decatur, Ala.	Mobile, Ala.
164261	do.	T. H. Trahey	494	494	2	1910	St. Michael, Alaska	St. Michael, Alaska
167306	Scow	T. B. Co. No. 2	19	19	0	1918	Seattle, Wash.	Seattle, Wash.
167705	do.	T. B. Co. No. 3	28	28	0	1919	do.	Do.
165904	Barge	T. F. NEWMAN	1,205	1,133	6	1923	Cleveland, Ohio	Duluth, Minn.
164721	Scow	T. H. P. Co. No. 1	24	24	0	1912	Port Blakely, Wash.	Juneau, Alaska
164722	do.	T. H. P. Co. No. 2	24	24	0	1912	do.	Do.
166220	do.	T. H. P. Co. No. 3	79	79	0	1916	do.	Do.
167253	do.	T. H. P. No. 4	28	28	0	1918	do.	Do.
167254	do.	T. H. P. No. 5	28	28	0	1918	do.	Do.
165633	do.	T. L. D. No. 1	195	195	1	1913	Sault Ste. Marie, Mich.	Marquette, Mich.
163072	do.	T. M. Co. No. 3	64	64	0	1901	Tacoma, Wash.	Tacoma, Wash.
163673	do.	T. M. Co. No. 4	65	65	0	1903	do.	Do.
167533	do.	T. P. Co. No. 1	26	26	0	1919	Bellingham, Wash.	Juneau, Alaska
167564	do.	T. P. Co. No. 2	26	26	0	1919	do.	Do.
165126	do.	T. P. Co. No. 15	23	23	0	1913	Port Townsend, Wash.	Do.
165139	do.	T. P. Co. No. 16	8	8	0	1913	do.	Do.
165140	do.	T. P. Co. No. 17	5	5	0	1913	do.	Do.
167235	do.	T. R.	22	22	0	1918	Alexandria Bay, N. Y.	Ogdensburg, N. Y.
168519	do.	T. R. Finucane	240	240	1	1922	Kingsport, N. Y.	Albany, N. Y.
59371	Barge	T. S. Root	168	159	2	1871	New Baltimore, N. Y.	New Haven, Conn.
59483	do.	T. S. B.	206	206	2	1898	Brooklyn, N. Y.	New York, N. Y.
31282	do.	T. T. Quackenbush	125	125	2	1897	do.	Do.
53542	Scow	T. T. & B. Co. No. 1	120	120	1	1900	Tacoma, Wash.	Tacoma, Wash.
53543	do.	T. T. & B. Co. No. 2	26	26	1	1900	do.	Do.
53584	do.	T. T. & B. Co. No. 3	192	192	0	1902	do.	Do.
102417	do.	T. T. & B. Co. No. 4	150	150	0	1905	do.	Do.
164782	do.	T. T. & B. Co. No. 4	111	111	0	1912	Seattle, Wash.	Seattle, Wash.
39777	do.	T. T. & B. Co. No. 5	129	129	0	1900	Tacoma, Wash.	Tacoma, Wash.
162684	do.	T. T. & B. Co. No. 6	165	165	0	1905	do.	Do.
163047	do.	T. T. & B. Co. No. 7	29	29	1	1906	do.	Do.

1 Formerly barge Dorothy.

2 Formerly barge Adams.

3 Formerly barge O. D. No. 44.

4 Formerly barge Aerne.

5 Formerly barge C. T. Snyder.

6 Formerly scow Griffin No. 1.

† Concrete.

UNRIGGED MERCHANT VESSELS OF THE UNITED STATES—Continued.

Official No.	Class.	Name of vessel.	Gross tonnage.	Net tonnage.	Crew.	When built.	Where built.	Home port (where permanent document issues).
163702	Scow	T. T. & B. Co. No. 8	151	151	0	1909	Tacoma, Wash.	Tacoma, Wash.
163832	do	T. T. & B. Co. No. 9	180	180	0	1909	do	Do.
163560	do	T. T. & B. Co. No. 10	310	310	0	1922	Lakebay, Wash.	Do.
165325	do	T. & C. No. 2	351	351	2	1913	Ashland, Ohio	Buffalo, N. Y.
59489	Barge	Tacoma Mill Co. No. 1	140	140	0	1896	Tacoma, Wash.	Port Townsend, Wash.
59490	do	Tacoma Mill Co. No. 2	230	230	0	1898	do	Do.
164918	Scow	Tacoma No. 1	26	26	0	1912	do	Tacoma, Wash.
163500	do	Tacoma No. 2	125	125	0	1906	do	Seattle, Wash.
163591	do	Tacoma No. 3	53	53	0	1906	do	Tacoma, Wash.
163592	do	Tacoma No. 4	53	53	0	1906	do	Do.
163639	do	Tacoma No. 5	63	63	0	1907	do	Do.
164919	do	Tacoma No. 6	37	37	0	1912	do	Do.
167765	Barge	Taguo Bros.	395	395	1	1919	Klingston, N. Y.	Albany, N. Y.
167992	do	Taguo Sisters	457	457	1	1920	do	Do.
164398	Scow	Taku No. 1	22	22	0	1911	Port Blakely, Wash.	Juneau, Alaska.
167551	do	Taku No. 1	85	85	0	1919	do	Seattle, Wash.
164399	do	Taku No. 2	8	8	0	1911	do	Juneau, Alaska.
167614	do	Taku No. 3	31	31	0	1919	Taku Harbor, Alaska	Do.
167615	do	Taku No. 4	31	31	0	1919	do	Do.
167616	do	Taku No. 5	19	19	0	1919	do	Do.
167617	do	Taku No. 6	19	19	1	1919	do	Do.
167618	do	Taku No. 7	7	7	0	1919	do	Do.
167919	do	Taku No. 13	22	22	0	1920	do	Do.
168234	do	Taku No. 14	22	22	0	1921	do	Do.
145964	do	Talco	14	14	0	1903	Ballard, Wash.	Nome, Alaska.
165063	Barge	Tamaha Ferry	10	10	1	1919	Tamaha, Okla.	St. Louis, Mo.
162728	do	Tamarack	177	177	1	1906	Perth Amboy, N. J.	Perth Amboy, N. J.
135533	do	TAMESI	632	618	2	1913	Newport News, Va.	New York, N. Y.
163252	do	Tampa	176	176	1	1900	Brooklyn, N. Y.	Do.
185724	do	Tampa	473	473	2	1914	Elkton, Md.	Philadelphia, Pa.
168374	Dredge	TANANA	580	506	17	1912	Philadelphia, Pa.	New York, N. Y.
59182	do	TANGENT	383	355	6	1898	Elizabeth, N. J.	St. Michael, Alaska.
164440	Scow	Taylor	498	493	7	1911	Superior, Wis.	Duluth, Minn.
168085	Barge	Taylor and Lawrence	525	525	1	1920	South Rondout, N. Y.	New York, N. Y.
165748	Canal boat	Teal	106	99	0	1894	Tonawanda, N. Y.	Rouses Point, N. Y.
165660	House boat	Teco No. 2	62	62	0	1914	Detroit, Mich.	Detroit, Mich.
167091	Barge	Teddy	120	120	1	1919	do	New York, N. Y.
55303	do	Teddy	18	18	0	1896	Anacortes, Wash.	Port Townsend, Wa.
59606	do	Teddy	267	267	0	1903	Stellacoom, Wash.	Do.
162683	Scow	Teddy	165	165	0	1905	Tacoma, Wash.	Tacoma, Wash.
163970	Barge	TEDDY BURKE	427	427	1	1909	Lake Charles, La.	Panacola, Fla.
165905	do	TELIGUA	260	261	2	1883	Newburgh, N. Y.	New York, N. Y.
166299	do	Templo	11	11	0	1910	Knoxville, Tenn.	Chattanooga, Tenn.
166178	do	Tenac	255	235	1	1918	Toltonville, N. Y.	New York, N. Y.
168458	do	Texas	204	204	2	1921	Camden, N. J.	Philadelphia, Pa.
133440	Scow	Texas	11	11	0	1908	Port Townsend, Wash.	Seattle, Wash.
167411	Barge	Tennessee	915	878	1	1918	Chesapeake City, Md.	Philadelphia, Pa.
163970	do	Tennessee Girl	427	427	0	1909	Lake Charles, La.	Galveston, Tex.
168517	do	Terence O'Boyle	2,200	2,200	2	1919	Brunswick, Ga.	New York, N. Y.
162895	Canal boat	Teresa M. Caroy	106	99	1	1906	Whitehall, N. Y.	Albany, N. Y.
166489	Barge	Terrell	295	295	1	1916	Toltonville, N. Y.	New York, N. Y.
167733	Scow	TEXACO 155	398	393	1	1919	Bath, Me.	Port Arthur, Tex.
167767	do	TEXACO 156	398	393	1	1919	do	Do.
167768	do	TEXACO 157	398	393	1	1919	do	Do.
167769	do	TEXACO 158	398	393	1	1919	do	Do.
165087	Barge	TEXACO 171 (T)	657	634	5	1921	do	New York, N. Y.
165090	do	TEXACO 172 (T)	658	634	5	1921	do	Do.
168102	do	TEXACO 173 (T)	658	634	5	1921	do	Do.
166518	do	Texas	524	524	1	1916	Rondout, N. Y.	Do.
166080	Dredge	Texas	378	290	13	1912	Rome, N. Y.	Duluth, Minn.
166090	Barge	Thekla	290	290	1	1915	Westlake, La.	Port Arthur, Tex.
166427	House boat	The Kimbly	38	38	0	1910	Bowling Green, Ky.	Port Arthur, Tex.
162918	Barge	The Limit	658	641	4	1906	Superior, Wis.	Duluth, Minn.
162580	Scow	Thebo	299	299	1	1905	Weare, Alaska	St. Michael, Alaska.
166473	Barge	Theodora	224	224	1	1916	Brooklyn, N. Y.	New York, N. Y.
167382	do	Theodora Miller, jr	230	222	1	1918	Cohoes, N. Y.	Oswego, N. Y.
166701	do	Theo. Tallaksen	360	360	1	1913	Rockland Lake, N. Y.	New York, N. Y.
59455	Canal boat	Theo. G. Ward	100	95	1	1892	Moses Kill, N. Y.	Albany, N. Y.
167067	Barge	Theodora H. Rohdo	544	510	4	1919	Baltimore, Md.	Wilmington, Del.
59588	Canal boat	Theresa Kinney	105	99	1	1902	Watervliet, N. Y.	Albany, N. Y.
165548	Barge	Theresa O'Boyle	2,200	2,200	2	1919	Brunswick, Ga.	New York, N. Y.
165185	do	The Williams Line No. 20	209	209	1	1913	Brooklyn, N. Y.	Do.
164187	Scow	34	220	220	1	1903	Buffalo, N. Y.	Duluth, Minn.
164188	do	35	352	352	1	1906	do	Do.
59589	do	Thistle	18	18	0	1901	Anacortes, Wash.	Seattle, Wash.
163035	do	Thlinket	20	20	0	1907	do	Seattle, Wash.
164599	do	Thlinket	15	15	0	1911	Port Townsend, Wash.	Do.
59504	do	Thomas	15	15	0	1896	Anacortes, Wash.	Port Townsend, Wash.

† Formerly barge McAllister Bros. No. 80.

‡ Formerly barge Ainsley.

† Steel.

UNRIGGED MERCHANT VESSELS OF THE UNITED STATES—Continued.

Official No.	Class.	Name of vessel.	Gross tonnage.	Net tonnage.	Crew.	When built.	Where built.	Home port (where permanent document issues).
213609	Scow	Thomas	9	9	0	1915	St. Michael, Alaska	Nome, Alaska.
166616	Barge	Thomas Cleary	581	581	0	1917	Brooklyn, N. Y.	New York, N. Y.
165409	Canal boat	Thomas Colombo	104	97	1	1913	Waterford, N. Y.	Albany, N. Y.
59591	Barge	Thomas Bulger	265	265	1	1900	Rondout, N. Y.	New York, N. Y.
162619	do	Thomas Clooney	574	568	2	1905	Lake Charles, La.	Pensacola, Fla.
163179	do	Thomas Gage	193	193	1	1906	West Haven, Conn.	New York, N. Y.
164172	do	Thomas Kelly, sr.	409	409	1	1911	Kingston, N. Y.	Do.
59573	do	Thomas McAndrew	295	295	0	1900	Rondout, N. Y.	Do.
163761	do	Thomas McNally	422	422	1	1909	Elkton, Md.	Philadelphia, Pa.
59473	do	Thos. Mason	279	279	0	1893	Port Richmond, N. Y.	New York, N. Y.
163375	do	Thomas Monk	335	385	1	1908	Kingston, N. Y.	Do.
162143	do	Thomas O'Brien	317	317	1	1903	Rondout, N. Y.	Cleveland, Ohio.
219859	do	Thomas Quayle	610	537	7	1872	Cleveland, Ohio.	Albany, N. Y.
167320	do	Thomas Reddy	454	447	1	1918	Kingston, N. Y.	New York, N. Y.
167266	do	Thomas Tomlinson	422	418	0	1918	do	Albany, N. Y.
162939	Canal boat	Thos. A. McMullen	108	108	1	1902	Moses Kill, N. Y.	New York, N. Y.
165636	Barge	Thos. A. O'Neill	205	205	1	1909	Rondout, N. Y.	Do.
168317	do	Thos. Palmer	457	457	1	1906	Perth Amboy, N. J.	New York, N. Y.
163898	Canal boat	Thomas A. Tucker	115	115	1	1903	Watervliet, N. Y.	Albany, N. Y.
59600	Barge	Thos. F. Dwyer	224	224	0	1902	Kingston, N. Y.	New York, N. Y.
167803	do	Thomas F. Keane	364	364	1	1920	Mariners Harbor, N. Y.	Do.
166508	do	Thomas F. Murphy	352	352	0	1910	Kingston, N. Y.	Do.
162768	Canal boat	Thomas J. Cleaver	103	97	1	1906	Fort Ann, N. Y.	Albany, N. Y.
59592	Barge	Thomas J. Cleaver	385	385	1	1897	Elkton, Md.	Philadelphia, Pa.
164518	Canal boat	Thomas J. Deegan	135	128	1	1911	Whitehall, N. Y.	Albany, N. Y.
164649	do	Thomas J. McNally	106	99	1	1911	Rondout, N. Y.	Do.
164467	do	Thos. J. Smith	103	97	1	1911	Waterford, N. Y.	Do.
168193	do	Thomas L. Gorham	148	148	1	1906	Tonawanda, N. Y.	Do.
165338	do	Thomas L. Tucker, jr.	118	110	1	1897	do	New York, N. Y.
167621	do	Thomas M. Flinch	166	161	1	1919	Cohoes, N. Y.	Rouses Point, N. Y.
162187	Barge	Thomas M. Righter	371	349	1	1903	Rondout, N. Y.	New York, N. Y.
168251	do	Thomas P. Brenck	447	447	1	1921	Kingston, N. Y.	Albany, N. Y.
59477	do	Thomas P. Stran, jr.	226	217	2	1890	Bethel, Del.	Elizabeth City, N. C.
164005	do	Thos. S. Dwyer	397	397	0	1908	Sleightsburg, N. Y.	New York, N. Y.
166914	do	Thos. Edison Mulqueen	473	473	1	1917	Kingston, N. Y.	Do.
165483	Canal boat	Thompson Griffin	48	48	1	1910	Hudson Falls, N. Y.	Albany, N. Y.
166177	Scow	Thompson No. 1	18	18	1	1911	Marine City, Mich.	Port Huron, Mich.
164648	Canal boat	Thompson Smith	105	99	1	1911	Waterford, N. Y.	Albany, N. Y.
163950	Scow	Thor	44	44	0	1909	Utsaladdy, Wash.	Port Townsend, Wash.
59581	do	Thorn	18	18	0	1901	Anacortes, Wash.	Seattle, Wash.
168498	Barge	Thornwood	481	481	1	1922	Brooklyn, N. Y.	New York, N. Y.
168446	do	3	66	66	2	1912	Camden, N. J.	Philadelphia, Pa.
167940	do	Three Hons.	535	435	1	1920	Kingston, N. Y.	Albany, N. Y.
166535	Dredge	TIGER	71	71	3	1915	Fort Wayne, Ind.	Detroit, Mich.
163105	Barge	Tip Top	410	410	0	1907	Perth Amboy, N. J.	New York, N. Y.
162261	Dredge	TIPPERARY BOY	379	291	1	1901	Wilmington, Del.	Buffalo, N. Y.
145678	Barge	TIVOLI	381	384	2	1894	Baltimore, Md.	Wilmington, N. C.
166032	Scow	Toad No. 1	5	5	0	1915	Anacortes, Wash.	Seattle, Wash.
168044	Barge	Toadsuck Ferry	9	9	1	1919	Bigelow, Ark.	St. Louis, Mo.
167731	do	Togo Ferry	6	6	1	1910	Earl, Ark.	Do.
166004	do	Togus	57	43	2	1915	Belfast, Me.	Rockland, Me.
166037	do	Togus No. 2	67	52	2	1915	Castine, Me.	Do.
166614	do	Toledo	305	305	1	1916	do	Baltimore, Md.
168435	do	TOLEDO	351	343	2	1922	Chester, Pa.	Philadelphia, Pa.
59480	do	Tom	231	231	0	1898	Ballard, Wash.	Port Townsend, Wash.
163185	Scow	Tom	57	57	0	1907	La Conner, Wash.	Do.
59575	do	Tom No. 1	63	63	0	1901	New Whatcom, Wash.	Do.
166954	Barge	Tom Scully	422	418	1	1917	Rondout, N. Y.	New York, N. Y.
168395	do	Tommie Brown	5	5	1	1920	Rockwood, Tenn.	Chattanooga, Tenn.
168207	Canal boat	Tonawanda	160	160	1	1911	Tonawanda, N. Y.	Albany, N. Y.
167348	Barge	Tower	523	523	0	1918	South Rondout, N. Y.	New York, N. Y.
166738	Scow	Townsend	11	11	2	1917	Agonae, Mich.	Port Huron, Mich.
167079	do	Townsend No. 2	18	18	1	1912	Wyandotte, Mich.	Do.
51274	Barge	Totuskey	283	283	1	1894	Elkton, Md.	Philadelphia, Pa.
162175	Scow	Tracy	78	78	0	1904	Anderson Island, Wash.	Tacoma, Wash.
163740	do	Trader	125	125	0	1900	Gertrude, Wash.	Kotchikan, Alaska.
166588	do	Trader	117	117	0	1916	Everett, Wash.	Do.
165177	do	Trader No. 2	31	31	0	1913	Gertrude, Wash.	Seattle, Wash.
168261	do	Trader No. 3	6	6	0	1921	do	Tacoma, Wash.
168122	Barge	Transco No. 25	377	377	3	1920	Kingston, N. Y.	New York, N. Y.
168172	do	Transco No. 26	291	294	1	1919	Jersey City, N. J.	Do.
167052	do	Transco No. 27	306	306	1	1915	Astoria, N. Y.	Do.
167050	do	Transco No. 28	252	252	1	1912	Rondout, N. Y.	Do.
167292	Scow	Transformer No. 1	43	43	1	1912	St. Louis, Mo.	St. Paul, Minn.
167934	do	TRANSMARINE No. 100	206	206	1	1920	Newark, N. J.	New York, N. Y.
167935	do	TRANSMARINE No. 101	206	206	1	1920	do	Do.

1 Formerly barge J. W. Rakestraw.
 † Formerly canal boat Robert H. Cooke.
 ‡ Formerly barge John F. Goluck.

4 Formerly barge Minnie N. Saylor.
 † Formerly barge Italy.
 ‡ Formerly barge Finnie.

1 Formerly barge Slilly.
 † Formerly barge Saint Alphonsus.
 ‡ Rebuilt 1909.

UNRIGGED MERCHANT VESSELS OF THE UNITED STATES—Continued.

Official No.	Class.	Name of vessel.	Gross tonnage.	Net tonnage.	Crew.	When built.	Where built.	Home port (where permanent document issues).
167936	Scow	TRANSMARINE No. 102	206	206	1	1920	Newark, N. J.	New York, N. Y.
167937	do.	TRANSMARINE No. 103	206	206	1	1920	do.	Do.
167954	do.	TRANSMARINE No. 104	206	206	2	1920	do.	Do.
167955	do.	TRANSMARINE No. 105	206	206	2	1920	do.	Do.
167956	do.	TRANSMARINE No. 106	206	206	2	1920	do.	Do.
167957	do.	TRANSMARINE No. 107	206	206	2	1920	do.	Do.
168161	do.	TRANSMARINE No. 108	197	197	1	1921	do.	Do.
168162	do.	TRANSMARINE No. 109	197	197	1	1921	do.	Do.
168163	do.	TRANSMARINE No. 110	197	197	1	1921	do.	Do.
168164	do.	TRANSMARINE No. 111	197	197	1	1921	do.	Do.
168165	do.	TRANSMARINE No. 112	197	197	1	1921	do.	Do.
168166	do.	TRANSMARINE No. 113	197	197	1	1921	do.	Do.
168167	do.	TRANSMARINE No. 114	197	197	1	1921	do.	Do.
168168	do.	TRANSMARINE No. 115	197	197	1	1921	do.	Do.
168157	do.	TRANSMARINE No. 116	206	206	1	1921	do.	Do.
168158	do.	TRANSMARINE No. 117	206	206	1	1921	do.	Do.
168159	do.	TRANSMARINE No. 118	206	206	1	1921	do.	Do.
168160	do.	TRANSMARINE No. 119	206	206	1	1921	do.	Do.
168382	do.	TRANSMARINE No. 120	218	206	1	1922	do.	Do.
168383	do.	TRANSMARINE No. 121	218	206	1	1922	do.	Do.
168384	do.	TRANSMARINE No. 122	218	206	1	1922	do.	Do.
168385	do.	TRANSMARINE No. 123	218	206	1	1922	do.	Do.
168386	do.	TRANSMARINE No. 124	218	206	1	1922	do.	Do.
168387	do.	TRANSMARINE No. 125	218	206	1	1922	do.	Do.
168388	do.	TRANSMARINE No. 126	218	206	1	1922	do.	Do.
168389	do.	TRANSMARINE No. 127	218	206	1	1922	do.	Do.
168390	do.	TRANSMARINE No. 128	218	206	1	1922	do.	Do.
168391	Barge	TRANSMARINE No. 129	218	106	1	1922	do.	Do.
164552	Scow	Transport.	11	11	0	1911	Richardson, Wash.	Seattle, Wash.
59507	do.	Trap scow No. 1	7	7	0	1899	Now Whatcom, Wash.	Do.
59508	do.	Trap scow No. 2	7	7	0	1899	do.	Do.
59509	do.	Trap scow No. 3	7	7	0	1899	do.	Do.
59511	do.	Trap scow No. 5	7	7	0	1899	do.	Do.
59517	do.	Trap scow No. 10	7	7	0	1899	do.	Do.
59520	do.	Trap scow No. 13	7	7	0	1899	do.	Do.
59521	do.	Trap scow No. 14	7	7	0	1899	do.	Do.
59522	do.	Trap scow No. 15	7	7	0	1899	do.	Do.
59523	do.	Trap scow No. 16	7	7	0	1899	do.	Do.
59525	do.	Trap scow No. 18	7	7	0	1899	do.	Do.
59548	do.	Trap scow No. 19	7	7	0	1900	do.	Do.
59549	do.	Trap scow No. 20	7	7	0	1900	do.	Do.
59554	do.	Trap scow No. 21	7	7	0	1900	do.	Do.
59555	do.	Trap scow No. 22	7	7	0	1900	do.	Do.
59556	do.	Trap scow No. 23	7	7	0	1900	do.	Do.
59557	do.	Trap scow No. 24	7	7	0	1900	do.	Do.
59559	do.	Trap scow No. 26	7	7	0	1900	do.	Do.
59560	do.	Trap scow No. 27	7	7	0	1900	do.	Do.
59585	do.	Trap scow No. 30	7	7	0	1900	do.	Do.
165821	do.	Trap scow No. 31	10	10	0	1914	Eliza Island, Wash.	Do.
167374	Barge	Treaty	488	480	1	1913	Kingston, N. Y.	New York, N. Y.
165215	do.	Tremley Transportation Co. No. 4	417	417	2	1912	Brooklyn, N. Y.	Do.
168801	do.	Tremley Transportation Co. No. 5	205	205	1	1913	Mariners Harbor, N. Y.	Do.
168913	do.	Tremley Transportation Co. No. 6	206	206	1	1917	Brooklyn, N. Y.	Do.
166260	do.	Tremont	192	192	1	1890	East Boston, Mass.	Do.
162310	do.	Trent	372	372	2	1898	Elkton, Md.	Wilmington, N. C.
59544	do.	Trial	166	166	1	1900	Brooklyn, N. Y.	New York, N. Y.
166993	do.	Trieste	280	280	1	1905	do.	Do.
59463	do.	Trilby	460	460	0	1893	Boston, Mass.	New London, Conn.
105530	Scow	Trinder	619	619	0	1908	Ballard, Wash.	Juneau, Alaska.
166077	Barge	Tripoli	190	190	1	1914	Rondout, N. Y.	New York, N. Y.
59465	do.	Triton	281	281	2	1893	Elkton, Md.	Baltimore, Md.
105304	do.	Truc Blue	415	415	1	1899	South Rondout, N. Y.	New York, N. Y.
105490	do.	Tuekahoe	466	466	1	1913	Chesapeake City, Md.	Philadelphia, Pa.
164223	do.	Tueson	283	283	1	1913	Brooklyn, N. Y.	New York, N. Y.
168209	do.	Turtle	45	39	1	1906	Hammond, N. Y.	Cape Vincent, N. Y.
59598	do.	12 MILE	8	8	1	1914	Grafton, Ill.	St. Louis, Mo.
163010	do.	20th Century	75	75	3	1901	Buffalo, N. Y.	Buffalo, N. Y.
168445	do.	Twins	210	210	1	1901	Brooklyn, N. Y.	New York, N. Y.
165081	Scow	Two Brothers	63	68	2	1911	Camden, N. J.	Philadelphia, Pa.
167671	Barge	2 Pikes	172	172	0	1912	Fort Blakely, Wash.	Seattle, Wash.
168450	do.	27	83	83	1	1919	Louisiana, Mo.	St. Louis, Mo.
168451	do.	28	128	128	2	1914	Camden, N. J.	Philadelphia, Pa.
163123	Scow	Tyee	164	164	2	1917	do.	Do.
166521	Barge	Tyler	73	73	0	1897	Port Townsend, Wash.	Seattle, Wash.
167642	do.	Tyler	278	278	1	1916	Tottenville, N. Y.	New York, N. Y.
162333	do.	Tyronnell	486	480	1	1919	South Rondout, N. Y.	Do.
146697	do.	TYRONE	350	350	1	1904	Brooklyn, N. Y.	Do.
			2,117	1,862	10	1895	Cleveland, Ohio.	Cleveland, Ohio.

¹ Formerly barge Cullen No. 110.

² Formerly barge J. B. Blades.

UNRIGGED MERCHANT VESSELS OF THE UNITED STATES—Continued.

Official No.	Class.	Name of vessel.	Gross tonnage.	Net tonnage.	Crew.	When built.	Where built.	Home port (where permanent document issues).
U.								
165412	Dredge	U. D. Co. No. 2	469	469	35	1907	Galveston, Tex.	Galveston, Tex.
168061	Scow	U. F. F. P. No. 1	238	238	1	1919	Port Angeles, Wash.	Seattle, Wash.
167476	Barge	U. S. 101	294	257	2	1918	Detroit, Mich.	Baltimore, Md.
167724	do	U. S. 102	306	274	1	1919	do	New York, N. Y.
167710	do	U. S. 103	306	274	2	1919	do	Do.
167718	do	U. S. 104	306	274	2	1919	do	Do.
167717	do	U. S. 105	306	274	2	1919	do	Do.
167555	do	U. S. 106	294	257	1	1918	Fort Edward, N. Y.	Do.
167713	do	U. S. 107	294	257	3	1919	do	Do.
167714	do	U. S. 108	294	257	3	1919	do	Baltimore, Md.
167707	do	U. S. 109	294	257	3	1919	do	New York, N. Y.
167708	do	U. S. 110	294	257	1	1919	do	Baltimore, Md.
167761	do	U. S. 111	294	257	3	1919	do	Do.
167762	do	U. S. 112	294	257	3	1919	do	Do.
167556	do	U. S. 114	294	257	1	1918	Ithaca, N. Y.	New York, N. Y.
167647	do	U. S. 115	303	269	3	1919	do	Do.
167648	do	U. S. 116	303	269	3	1919	do	Baltimore, Md.
167649	do	U. S. 117	303	269	3	1919	do	Do.
167830	do	U. S. 118	306	270	2	1919	Tonawanda, N. Y.	New York, N. Y.
167831	do	U. S. 119	306	270	2	1919	do	Baltimore, Md.
167832	do	U. S. 120	306	270	2	1919	do	New York, N. Y.
167833	do	U. S. 121	306	276	2	1919	do	Baltimore, Md.
167509	do	U. S. 201	291	263	1	1919	New York, N. Y.	Do.
167510	do	U. S. 202	294	263	1	1919	do	New York, N. Y.
167511	do	U. S. 203	294	263	1	1919	do	Baltimore, Md.
167512	do	U. S. 204	294	263	1	1919	do	New York, N. Y.
167513	do	U. S. 205	294	263	1	1919	do	Baltimore, Md.
167514	do	U. S. 206	294	263	1	1919	do	New York, N. Y.
167515	do	U. S. 207	294	263	1	1919	do	Baltimore, Md.
167516	do	U. S. 208	294	263	1	1919	do	New York, N. Y.
167558	do	U. S. 209	294	263	1	1919	do	Baltimore, Md.
167559	do	U. S. 210	294	263	1	1919	do	Do.
167560	do	U. S. 211	294	263	1	1919	do	Do.
167561	do	U. S. 212	294	263	1	1919	do	Do.
167562	do	U. S. 213	294	263	1	1919	do	Do.
167563	do	U. S. 214	294	263	1	1919	do	New York, N. Y.
167564	do	U. S. 215	294	263	1	1919	do	Baltimore, Md.
167565	do	U. S. 216	294	263	1	1919	do	New York, N. Y.
167577	do	U. S. 217	294	263	2	1919	do	Do.
167622	do	U. S. 218	294	263	2	1919	do	Do.
167623	do	U. S. 219	294	263	2	1919	do	Do.
167624	do	U. S. 220	294	263	1	1919	do	Do.
167480	do	U. S. 221	280	235	2	1919	Buffalo, N. Y.	Do.
167485	do	U. S. 222	280	235	2	1919	do	Do.
167486	do	U. S. 223	280	235	2	1919	do	Baltimore, Md.
167488	do	U. S. 224	280	235	2	1919	do	Do.
167489	do	U. S. 225	280	235	2	1919	do	New York, N. Y.
167490	do	U. S. 226	280	235	2	1919	do	Do.
167492	do	U. S. 227	280	235	2	1919	do	Do.
167493	do	U. S. 228	294	263	2	1919	do	Baltimore, Md.
167537	do	U. S. 229	294	263	2	1919	do	New York, N. Y.
167538	do	U. S. 230	294	263	2	1919	do	Baltimore, Md.
167539	do	U. S. 231	294	263	1	1919	do	New York, N. Y.
167540	do	U. S. 232	294	263	2	1919	do	Do.
167541	do	U. S. 233	294	263	2	1919	do	Do.
167542	do	U. S. 234	294	263	2	1919	do	Do.
167543	do	U. S. 235	294	263	2	1919	do	Do.
167544	do	U. S. 236	294	263	1	1919	do	Baltimore, Md.
167520	do	U. S. 237	294	263	2	1919	do	Do.
167521	do	U. S. 238	294	263	2	1919	do	Do.
167522	do	U. S. 239	294	263	2	1919	do	New York, N. Y.
167523	do	U. S. 240	294	263	2	1919	do	Do.
167524	do	U. S. 241	294	263	2	1919	do	Baltimore, Md.
167525	do	U. S. 242	294	263	2	1919	do	New York, N. Y.
167530	do	U. S. 243	294	263	2	1919	do	Baltimore, Md.
167546	do	U. S. 244	294	263	2	1919	do	Do.
167547	do	U. S. 245	294	263	2	1919	do	Do.
167548	do	U. S. 246	294	263	2	1919	do	New York, N. Y.
167549	do	U. S. 247	294	263	2	1919	do	Do.
167550	do	U. S. 248	294	263	2	1919	do	Do.
167750	do	U. S. 249	294	263	2	1919	do	Do.
167751	do	U. S. 250	294	263	1	1919	Glen Cove, N. Y.	Baltimore, Md.
167752	do	U. S. 251	294	263	2	1919	do	New York, N. Y.
167260	Canal boat	U. S. 501	823	295	1	1918	Clayton, N. Y.	Do.
167303	do	U. S. 502	817	293	1	1918	do	Do.
167304	do	U. S. 503	820	296	1	1918	do	Do.
163206	Barge	Ulster	360	360	0	1906	Kingston, N. Y.	Do.

† Steel.

‡ Concrete.

UNRIGGED MERCHANT VESSELS OF THE UNITED STATES—Continued.

Official No.	Class.	Name of vessel.	Gross tonnage.	Net tonnage.	Crew.	When built.	Where built.	Home port (where permanent document issues).
163780	Scow	ULSTER	316	316	1	1909	Ecorse, Mich.	Buffalo, N. Y.
163938	Barge	Uncle Paul No. 2	94	94	1	1909	Chamont, N. Y.	Oswego, N. Y.
165115	do	Undercliff	207	207	1	1912	Mariners Harbor, N. Y.	New York, N. Y.
165152	do	Union Acid Works No. 26	405	382	3	1921	Baltimore, Md.	Baltimore, Md.
165713	Scow	Union Oil No. 1	199	199	0	1914	Seattle, Wash.	Seattle, Wash.
168093	Barge	UNION PETROLEUM CO. NO. 110	662	662	3	1921	Philadelphia, Pa.	Philadelphia, Pa.
166410	do	United States	426	426	1	1916	Kingston, N. Y.	New York, N. Y.
166104	do	Unity	396	396	1	1913	West New Brighton, N. Y.	Do.
162299	do	Utah	177	177	1	1904	Perth Amboy, N. J.	Perth Amboy, N. J.
166507	do	Utah	622	622	1	1916	Rondout, N. Y.	New York, N. Y.
162713	do	Ute (tanker)	220	220	1	1902	Shooters Island, N. Y.	Port Arthur, Tex.
V.								
167407	Barge	V. F. Amar	363	363	0	1912	Brooklyn, N. Y.	New York, N. Y.
163498	do	Vachon	638	638	0	1908	Seattle, Wash.	St. Michael, Alaska.
61112	do	Valentino	305	295	2	1887	New London, Conn.	New London, Conn.
61146	do	Valkyrie	149	136	1	1899	Brooklyn, N. Y.	New York, N. Y.
168191	do	Valley View	385	386	1	1921	do	Do.
167422	do	Van Buren	443	443	0	1918	South Rondout, N. Y.	Do.
166316	do	Van Camp No. 1	71	71	1	1916	Los Angeles, Calif.	Los Angeles, Calif.
166317	do	Van Camp No. II	100	100	4	1916	do	Do.
197530	do	Van Camp No. 3	475	446	1	1916	Mare Island, Calif.	Do.
165776	do	Varina	441	441	1	1914	Elkton, Md.	Philadelphia, Pa.
103397	Scow	Vashon No. 2	150	150	0	1907	Seattle, Wash.	Ketchikan, Alaska.
61129	Barge	Vonus	311	298	2	1894	Elkton, Md.	Baltimore, Md.
61167	do	Vonus	191	191	2	1902	Dubuque, Iowa	St. Paul, Minn.
167535	do	Verdun	304	304	1	1919	New Bern, N. C.	New York, N. Y.
165852	Canal boat	Vermont	139	139	1	1911	Waterville, N. Y.	Do.
168500	Barge	Vernon	476	476	1	1922	Brooklyn, N. Y.	Do.
166259	do	Vesta	184	184	1	1900	East Boston, Mass.	Do.
162146	Scow	Victor	82	82	0	1903	La Conner, Wash.	Seattle, Wash.
163014	Barge	Victoria	688	688	0	1907	Long Island City, N. Y.	New York, N. Y.
164423	do	Victoria	304	304	1	1911	Brooklyn, N. Y.	Do.
167207	do	Victoria	8	8	0	1917	Black Rock, Ark.	St. Louis, Mo.
166585	do	Victorius	447	447	1	1916	Athens, N. Y.	New York, N. Y.
167213	do	Victory	444	444	1	1918	Kingston, N. Y.	Do.
61113	do	Viking	227	227	1	1893	Brooklyn, N. Y.	Do.
168626	do	Vincennes	2,117	2,117	5	1919	Tacoma, Wash.	Tacoma, Wash.
165357	do	Vincent B.	314	314	1	1911	Kingston, N. Y.	New York, N. Y.
163079	do	Vincent McNally	440	440	2	1907	Elkton, Md.	Wilmington, Del.
167744	do	Vincent E. Bird	247	247	1	1919	Cohoes, N. Y.	Albany, N. Y.
163405	do	Viola Honry	383	383	1	1907	Kingston, N. Y.	New York, N. Y.
61141	Scow	Violet	28	28	0	1897	Seattle, Wash.	Tacoma, Wash.
61169	Barge	Violet	334	334	1	1897	Elkton, Md.	Baltimore, Md.
61163	Scow	Violet May	82	82	0	1901	Seattle, Wash.	Seattle, Wash.
61168	Barge	Violet P. Higgins	298	298	1	1902	Rondout, N. Y.	New York, N. Y.
61170	do	Virginia	363	363	2	1901	Elkton, Md.	Wilmington, Del.
163222	do	Virginia	144	131	1	1907	Newport News, Va.	Newport News, Va.
165855	Scow	Vixen	30	30	0	1915	Seattle, Wash.	Seattle, Wash.
166279	Barge	Vixon	214	214	0	New York, N. Y.
167214	do	Volunteer	431	431	1	1918	Kingston, N. Y.	Do.
W.								
164826	Scow	W. 2	47	47	0	1902	Hoquiam, Wash.	Seattle, Wash.
167552	do	W. B. No. 1	30	30	0	1919	Bellingham, Wash.	Do.
167553	do	W. B. No. 2	30	30	0	1919	do	Do.
167613	do	W. B. No. 3	30	30	0	1919	do	Do.
166673	do	W. C. P. Co.	25	25	0	1917	Seattle, Wash.	Ketchikan, Alaska.
163020	Dredge	W. D. D. Dredge No. 1	108	108	1	1916	Weehawken, N. J.	New York, N. Y.
168018	Barge	W. D. D. 257	298	298	1	1920	do	Do.
160019	do	W. D. D. 258	298	298	1	1920	do	Do.
67463	Scow	W. No. 1	41	41	0	1893	West Superior, Wis.	Duluth, Minn.
164638	do	W. No. 1	22	22	0	1911	Seattle, Wash.	Seattle, Wash.
166834	do	W. F. P. Co. No. 1	19	19	0	1917	Bellingham, Wash.	Do.
166860	do	W. F. P. Co. No. 2	19	19	0	1917	do	Do.
163669	do	W. I. S. & G. Co. No. 1	168	168	0	1908	Decatur, Wash.	Port Townsend, Wash.
163885	do	W. I. S. & G. Co. No. 2	100	100	0	1909	do	Do.
163946	do	W. I. S. & G. Co. No. 3	100	100	0	1909	do	Do.
166579	do	W. L. & B. Co. No. 1	68	68	0	1910	Gertrude, Wash.	Seattle, Wash.
168297	do	W. M. & B. Co. No. 1	148	148	0	1921	Hoquiam, Wash.	Do.
164726	do	W. P. Co. No. 2	25	25	0	1912	Seattle, Wash.	Ketchikan, Alaska.
164726	do	W. P. Co. No. 3	25	25	0	1912	do	Do.
164870	do	W. P. Co. No. 4	23	23	0	1912	do	Do.
164871	do	W. P. Co. No. 5	23	23	0	1912	do	Do.
166900	do	W. R. C. No. 3	23	23	1	1917	Blaine, Wash.	Seattle, Wash.
166901	do	W. R. C. No. 4	23	23	1	1917	do	Do.
166902	do	W. R. C. No. 5	23	23	1	1917	do	Do.

† Formerly barge Harry Schaefer.

† Formerly barge Marlon O.

† Rebuilt 1907.

UNRIGGED MERCHANT VESSELS OF THE UNITED STATES--Continued.

Official No.	Class.	Name of vessel.	Gross tonnage.	Net tonnage.	Crew.	When built.	Where built.	Home port (where permanent document issues).
164793	Scow	W. R. & F. Co. No. 1.	16	16	0	1912	Seattle, Wash.	Seattle, Wash.
163172	do	W. S.	16	16	0	1907	Port Hadlock, Wash.	Port Townsend, Wash.
163978	do	W. T. & B. Co. 1.	145	145	0	1909	Seattle, Wash.	Seattle, Wash.
163991	do	W. T. & B. Co. 2.	158	158	0	1909	do	Portland, Oreg.
164018	do	W. T. & B. Co. 4.	194	194	0	1910	do	Seattle, Wash.
164045	do	W. T. & B. Co. 5.	113	113	0	1910	do	Do.
164073	do	W. T. & B. Co. 6.	113	113	0	1910	do	Do.
164293	do	W. T. & B. Co. 7.	488	488	0	1910	do	Newport, Oreg.
164547	do	W. T. & B. Co. 8.	198	198	0	1911	do	Portland, Oreg.
164568	do	W. T. & B. Co. 9.	198	198	0	1911	do	Do.
164643	do	W. T. & B. Co. 10.	208	208	0	1911	do	Seattle, Wash.
164644	do	W. T. & B. Co. 11.	208	208	0	1911	do	Do.
164769	do	W. T. & B. Co. 13.	231	231	0	1912	do	Do.
164802	do	W. T. & B. Co. 14.	231	231	0	1912	do	Do.
164921	do	W. T. & H. Co. 15.	231	231	0	1912	do	Do.
165100	do	W. T. & B. Co. 19.	231	231	0	1912	do	Do.
165435	do	W. T. & B. Co. 21.	105	105	0	1913	do	Do.
165613	do	W. T. & B. Co. 22.	187	187	0	1914	do	Do.
167035	do	W. T. & B. Co. 30.	448	448	0	1909	Portland, Oreg.	Do.
166818	do	W. T. & B. Co. 31.	339	339	0	1913	do	Do.
165017	do	W. T. & B. Co. 32.	253	253	0	1912	Seattle, Wash.	Do.
48693	do	W. T. & B. Co. 33.	733	733	0	1902	Port Blakely, Wash.	Do.
162435	do	W. T. & B. Co. 34.	119	119	0	1905	Harper, Wash.	Do.
166819	do	W. T. & B. Co. 35.	339	339	0	1914	Portland, Oreg.	Do.
166820	do	W. T. & B. Co. 36.	340	340	0	1914	do	Do.
166309	Barge	W. T. & B. Co. No. 38.	529	494	3	1916	do	Do.
166310	do	W. T. & B. Co. No. 39.	529	494	4	1916	do	Do.
162917	Scow	W. T. & B. Co. 40.	92	92	0	1906	do	Do.
165577	do	W. T. & B. Co. 41.	185	185	0	1914	Seattle, Wash.	Do.
165528	do	W. T. & B. Co. 43.	201	201	0	1913	do	Do.
165234	do	W. T. & B. Co. 44.	143	143	0	1913	do	Do.
164553	do	W. T. & B. Co. 46.	280	280	0	1911	do	Do.
164704	do	W. T. & B. Co. 47.	195	195	0	1911	do	Do.
165255	do	W. T. & B. Co. 48.	88	88	0	1913	do	Do.
164067	do	W. T. & B. Co. 49.	274	274	0	1910	do	Portland, Oreg.
166905	do	W. T. & B. Co. No. 52.	353	353	0	1917	Portland, Oreg.	Seattle, Wash.
163263	do	W. T. & B. Co. No. 53.	27	27	0	1907	Everett, Wash.	Do.
164319	do	W. T. & B. Co. No. 54.	31	31	0	1910	do	Do.
167054	do	W. T. & B. Co. No. 55.	458	458	0	1915	Portland, Oreg.	Do.
167034	do	W. T. & B. Co. No. 57.	440	440	0	1915	do	Do.
167759	do	W. T. & B. Co. No. 58.	22	22	0	1919	Seattle, Wash.	Do.
166821	Barge	W. T. & B. Co. No. 60.	718	718	0	1914	Portland, Oreg.	Do.
167772	Scow	W. T. & B. Co. No. 61.	321	321	0	1919	Aberdeen, Wash.	Do.
167779	do	W. T. & B. Co. No. 62.	320	320	0	1919	do	Do.
165003	do	W. T. Co. No. 2.	59	59	0	1912	South Bend, Wash.	Port Townsend, Wash.
166632	do	W. T. Co. No. 2.	243	243	0	1917	Everett, Wash.	Seattle, Wash.
213921	Barge	W. T. Co. No. 7.	68	68	1	1910	Long Beach, Calif.	Los Angeles, Calif.
63060	Scow	W. A. Carlo.	23	23	0	1901	Seattle, Wash.	Seattle, Wash.
165072	Canal boat	W. A. Fillon.	104	93	1	1914	Waterford, N. Y.	Albany, N. Y.
165470	Barge	W. A. Golden.	402	402	1	1912	South Rondout, N. Y.	New York, N. Y.
168047	do	W. A. Johnson.	12	12	1	1920	Cottonwood Point, Mo.	St. Louis, Mo.
167300	Canal boat	W. B. Walsh.	132	132	0	1899	Durhamville, N. Y.	New York, N. Y.
163541	do	W. C. Lafountain.	104	99	1	1903	Champlain, N. Y.	Rouses Point, N. Y.
163027	Barge	W. D. Dittmar.	374	374	1	1906	Kingston, N. Y.	New York, N. Y.
166538	do	W. E. Maxson.	946	945	5	1916	Westlake, La.	Galveston, Tex.
162753	Canal boat	W. F. Bascom.	103	93	1	1906	Whitehall, N. Y.	Albany, N. Y.
165500	Barge	W. Ferdinand Armstrong.	382	371	1	1913	Athens, N. Y.	New York, N. Y.
162231	Canal boat	W. F. Cody.	103	93	1	1903	Watervliet, N. Y.	Albany, N. Y.
63062	Scow	W. F. Nelson.	23	23	0	1902	Seattle, Wash.	Seattle, Wash.
163054	Barge	W. G. Hillman.	208	208	1	1904	Kingston, N. Y.	Port Amboy, N. J.
167155	Scow	W. H. Boner.	243	243	1	1918	Everett, Wash.	Seattle, Wash.
162404	Barge	W. H. Brown.	361	339	1	1903	do	Do.
81637	do	W. H. Meyer.	94	94	1	1898	Benton Harbor, Mich.	Milwaukee, Wis.
63037	do	W. J. Bennett.	321	321	1	1901	Port Richmond, N. Y.	New York, N. Y.
63033	do	W. J. Cleary.	285	285	0	1900	Rondout, N. Y.	Do.
166982	Canal boat	W. J. McCourt.	117	113	1	1914	Watervliet, N. Y.	Albany, N. Y.
162729	Barge	W. J. Saylor.	456	456	1	1906	Elkton, Md.	Philadelphia, Pa.
162873	do	W. J. Turck.	334	334	1	1905	Rondout, N. Y.	New York, N. Y.
164140	Canal boat	W. L. Fee.	104	99	1	1889	Durhamville, N. Y.	Albany, N. Y.
167270	Barge	W. L. Smith.	422	418	1	1918	Kingston, N. Y.	New York, N. Y.

1 Formerly scow H. & D. No. 14.
2 Formerly scow C. C. Co. No. 31.
3 Formerly scow Union No. 2.
4 Formerly scow Lolo.
5 Formerly scow Jacqueline.
6 Formerly scow C. C. Co. No. 35.
7 Formerly scow C. C. Co. No. 36.
8 Formerly barge C. C. Co. No. 38.
9 Formerly barge C. C. Co. No. 39.

10 Formerly scow Vashon No. 1.
11 Formerly scow Crosby No. 4.
12 Formerly scow Chesley No. 6.
13 Formerly scow Chesley No. 7.
14 Formerly scow Chesley No. 11.
15 Formerly scow Chesley No. 14.
16 Formerly scow Chesley No. 16.
17 Formerly scow Pacific No. 8.
18 Formerly scow A.

19 Formerly scow B.
20 Formerly scow C. C. Co. No. 6.
21 Formerly scow C. C. Co. No. 11.
22 Formerly scow C. C. Co. No. 37.
23 Formerly barge s. W. T. & B. Co. 37.
24 Formerly scow Forest No. 1.
25 Formerly scow Forest No. 2.

UNRIGGED MERCHANT VESSELS OF THE UNITED STATES—Continued.

Official No.	Class.	Name of vessel.	Gross tonnage.	Net tonnage.	Crew.	When built.	Where built.	Home port (where permanent document issues).
167633	Barge	W. M. Florling	257	257	1	1916	Kingston, N. Y.	Albany, N. Y.
63076	Canal boat	W. N. Sweet	105	100	1	1902	Whitehall, N. Y.	New York, N. Y.
168323	Barge	W. P. Runyon	456	456	1	1903	Perth Amboy, N. J.	Do.
163877	do.	W. R. Markle	266	266	3	1909	Parkersburg, W. Va.	Pittsburgh, Pa.
107353	do.	W. S. Alden	421	421	1	1917	Kingston, N. Y.	New York, N. Y.
162528	Canal boat	W. S. Bennett	103	68	1	1901	Champlain, N. Y.	Albany, N. Y.
163034	Scow	W. S. M. Co.	11	11	3	1917	Lopez, Wash.	Port Townsend, Wash.
166806	Barge	W. T. Birney	485	485	1	1907	South Rondout, N. Y.	New York, N. Y.
162779	Canal boat	W. W. Richards	102	97	1	1903	Rondout, N. Y.	Albany, N. Y.
164809	Barge	W. H. E. Bravender	224	224	0	1903	Kingston, N. Y.	New York, N. Y.
80834	do.	Waccamaw	349	336	3	1891	Port Jefferson, N. Y.	Boston, Mass.
165430	do.	Waco	152	152	1	1913	Kingston, N. Y.	New York, N. Y.
166501	do.	Waco	242	242	1	1910	do.	Do.
81065	do.	Wakefield	287	277	3	1885	Wilmington, Del.	Wilmington, N. C.
168646	do.	Wakefield	481	481	1	1923	Brooklyn, N. Y.	New York, N. Y.
63021	Scow	Waldron	7	7	0	1900	Port Angeles, Wash.	Seattle, Wash.
165994	Barge	Waller No. 2	7	7	0	1912	Kingston, Tenn.	Chattanooga, Tenn.
62978	Scow	Walt	7	7	0	1896	Anacortes, Wash.	Port Townsend, Wash.
166281	Barge	Walter	168	168	0	1901	do.	New York, N. Y.
162420	Canal boat	Walter Fallon	104	98	1	1905	Whitehall, N. Y.	Albany, N. Y.
165438	Barge	Walter Moore	225	225	1	1913	Tottenville, N. Y.	New York, N. Y.
166492	Canal boat	Walter B. Dunbar	105	98	1	1901	North Bay, N. Y.	Albany, N. Y.
163159	do.	Walter H. Zell	104	99	1	1907	Whitehall, N. Y.	Do.
163525	do.	Walter N. Weeks	131	125	1	1908	do.	Do.
62959	Barge	Walter P. Crane	319	319	1	1894	Rondout, N. Y.	New York, N. Y.
62949	do.	Walton	457	457	1	1896	Elizabethport, N. J.	Do.
165133	do.	Wandercliff	399	399	1	1912	Mariners Harbor, N. Y.	Do.
163447	do.	Wanders	360	360	0	1908	Perth Amboy, N. J.	Do.
166384	do.	Wansley (tanker)	697	693	1	1916	Westlake, La.	Galveston, Tex.
63036	do.	Warfield	144	128	2	1901	Port Richmond, N. Y.	Baltimore, Md.
167170	do.	Warren	320	320	1	1918	Brooklyn, N. Y.	Do.
168440	do.	Warren W. Chite	240	240	1	1922	Kingston, N. Y.	Albany, N. Y.
39708	do.	Warwlok	405	405	1	1897	Elkton, Md.	Philadelphia, Pa.
63022	do.	Washington	346	333	1	1897	Baltimore, Md.	Newport News, Va.
163720	Scow	Washington	198	198	0	1906	Seattle, Wash.	Seattle, Wash.
163039	do.	Washington No. 1	150	150	0	1906	do.	Do.
163040	do.	Washington No. 3	95	95	0	1906	do.	Tacoma, Wash.
163156	do.	Washington No. 5	66	66	0	1907	Anacortes, Wash.	Seattle, Wash.
164401	do.	Washington No. 6	97	97	0	1911	Seattle, Wash.	Do.
165076	do.	Washington I. O. 13	15	15	0	1912	do.	Do.
165389	Barge	Washoe	279	257	0	1908	Perth Amboy, N. J.	Perth Amboy, N. J.
63080	Scow	Wasp	15	15	0	1902	Wales Island, Alaska	Ketchikan, Alaska
62994	do.	Wat	18	18	0	1896	Anacortes, Wash.	Seattle, Wash.
165097	Barge	Waterlift	406	406	1	1912	Port Richmond, N. Y.	New York, N. Y.
63030	do.	Water Queen	165	165	1	1900	Leavenworth, Ind.	Pittsburgh, Pa.
202275	do.	Watson	11	11	0	1905	Hoquiam, Wash.	Seattle, Wash.
167065	do.	Watson and Hinko Ferry	8	8	1	1917	Newport, Ark.	St. Louis, Mo.
164600	Scow	Weasel	18	18	0	1911	Quadra, Alaska	Seattle, Wash.
165290	do.	Weasel	244	244	1	1913	Seattle, Wash.	St. Michael, Alaska
162067	Canal boat	Weber Brothers	100	95	1	1892	Northumberland, N. Y.	Albany, N. Y.
168360	Scow	Webster No. IV	39	39	0	1922	Seattle, Wash.	Seattle, Wash.
164993	Barge	Welcome	14	14	1	1912	Terre Haute, Ind.	Evansville, Ind.
166591	do.	Wesley	316	310	0	1916	Gildersleeve, Conn.	Hartford, Conn.
108416	do.	Wespac No. 1	51	44	2	1922	Wilmington, Calif.	Los Angeles, Calif.
163666	do.	Wessels	282	282	1	1908	Sleightsburg, N. Y.	New York, N. Y.
62862	Scow	West	80	76	2	1882	Brooklyn, N. Y.	Do.
167322	Barge	West Coast No. 1	41	41	1	1918	Long Beach, Calif.	Los Angeles, Calif.
62883	do.	West End	121	121	5	1887	Millbridge, Mo.	Gloucester, Mass.
168143	do.	WESTERN MARYLAND RAILWAY 10	1,317	1,317	1	1921	Elizabeth, N. J.	Baltimore, Md.
165537	do.	Weston	311	311	1	1910	Brooklyn, N. Y.	Do.
166395	do.	Westport	242	235	1	1910	Wilmington, Del.	Do.
108522	do.	Westport	481	481	1	1922	Brooklyn, N. Y.	New York, N. Y.
63038	do.	Wovorton	145	128	2	1901	Port Richmond, N. Y.	Baltimore, Md.
106984	do.	Whale	1,144	1,144	0	1892	Toledo, Ohio	Detroit, Mich.
62965	do.	Wheeling	132	92	2	1897	Baltimore, Md.	Baltimore, Md.
167387	do.	Whirlwind	730	730	0	1918	Haldwinstville, N. Y.	New York, N. Y.
162329	do.	White Ball	611	611	1	1904	Perth Amboy, N. J.	Do.
164042	do.	White Crest No. 1	17	17	0	1911	Anacortes, Wash.	Seattle, Wash.
63078	do.	Whitecrest No. 2	17	17	0	1902	do.	Do.
165261	Scow	White Crest No. 3	24	24	0	1913	do.	Do.
165262	do.	White Crest No. 4	24	24	0	1913	do.	Do.
104770	Barge	Whitehall	217	213	1	1907	Kingston, N. Y.	New York, N. Y.
63096	do.	Whitehead Brothers Co.	233	233	1	1903	Rondout, N. Y.	Do.
103599	do.	White Marsh	433	433	0	1908	Perth Amboy, N. J.	Do.
62944	do.	Whitstone	291	283	1	1893	Jersey City, N. J.	Do.
63095	do.	Wicomco	418	418	2	1902	Elkton, Md.	Baltimore, Md.

1 Formerly canal boat Walter B. Griswold.
 † Formerly barge L. B. S. Co. No. 37.
 ‡ Formerly barge Gladious. Rebuilt, 1915.

4 Formerly scow P. S. W. P. Co. No. 5.
 † Formerly barge T. B. Co. No. 1.

6 Formerly barge Ann Arbor No. 2.
 † Rebuilt, 1914.

UNRIGGED MERCHANT VESSELS OF THE UNITED STATES—Continued.

Official No.	Class.	Name of vessel.	Gross tonnage.	Net tonnage.	Crew.	When built.	Where built.	Home port (where permanent document issued).
167735	Scow	Widgeon	91	91	0	1919	Olympic, Wash.	Tacoma, Wash.
62971	Barge	Wilburine	185	185	1	1896	South Rondout, N. Y.	New York, N. Y.
62899	do	Will	122	116	2	1888	Jersey City, N. J.	Do.
168587	Scow	Willapa No. 1	112	112	0	1923	Aberdeen, Wash.	Seattle, Wash.
63035	Barge	William	287	287	1	1900	Rondout, N. Y.	New York, N. Y.
166647	do	William	314	309	0	1917	Gildersleeve, Conn.	Hartford, Conn.
167117	do	William	246	232	1	1917	Watervliet, N. Y.	Albany, N. Y.
167826	do	William D.	208	208	1	1907	Kingston, N. Y.	Do.
163240	do	William Bradford	180	180	1	1907	Brooklyn, N. Y.	New York, N. Y.
168299	do	William E.	336	336	0	1914	West Haven, Conn.	Do.
163033	do	William Franklin	197	197	2	1906	Whitehall, N. Y.	Albany, N. Y.
165649	Canal boat	William Lowery	107	99	1	1914	Kingston, N. Y.	Do.
167771	Barge	William McAllister	508	508	1	1919	do	New York, N. Y.
164420	do	William R.	321	321	0	1909	do	Albany, N. Y.
167680	do	William Roach	257	257	1	1917	do	Do.
168214	do	William Weightman	254	251	1	1921	Cohoes, N. Y.	Do.
167879	do	William A. King	265	265	1	1920	Watervliet, N. Y.	New York, N. Y.
62983	do	Wm. B. Blades	340	340	1	1897	Elkton, Md.	Philadelphia, Pa.
165135	do	Wm. B. Diggs	476	423	2	1913	Bath, Me.	Wilmington, Del.
62933	do	Wm. B. Kibbee	385	348	1	1892	New Baltimore, N. Y.	New York, N. Y.
165800	do	Wm. C. Mott	213	213	1	1913	Rondout, N. Y.	Do.
162185	do	Wm. C. Moore	465	465	1	1904	Tottenville, N. Y.	Do.
163786	do	William C. Moore	458	458	1	1909	Kingston, N. Y.	Do.
164197	Canal boat	Wm. D. Harrigan	103	98	1	1910	Waterford, N. Y.	Albany, N. Y.
160660	Barge	Wm. E. Cleary	594	594	0	1917	Brooklyn, N. Y.	New York, N. Y.
167999	do	William E. Smith	446	446	1	1920	Kingston, N. Y.	Do.
162400	do	William F. Donovan	247	247	0	1904	Rondout, N. Y.	Do.
163807	do	William F. Doyle	405	405	1	1909	Kingston, N. Y.	Do.
167878	do	William F. Rafferty	451	451	1	1915	do	Albany, N. Y.
168407	do	William F. Strang	240	240	1	1922	do	Do.
63097	do	Wm. H. Elliott	374	374	1	1903	Rondout, N. Y.	New York, N. Y.
165973	Canal boat	Wm. H. Flannery	104	98	1	1915	Waterford, N. Y.	Do.
162134	do	Wm. H. Mosso	106	98	0	1903	Watervliet, N. Y.	Do.
164153	do	William H. Nealer	116	110	1	1910	Fort Ann, N. Y.	Rouses Point, N. Y.
167781	Barge	William H. Simons	471	471	1	1919	Kingston, N. Y.	Albany, N. Y.
63058	Canal boat	William I. Higgins	100	95	1	1901	Whitehall, N. Y.	Do.
62892	Barge	William J. Burleo	340	329	1	1888	Jersey City, N. J.	New York, N. Y.
167755	do	William J. Keane	377	377	1	1919	Kingston, N. Y.	Albany, N. Y.
160955	do	William J. Martin	443	443	0	1915	Brooklyn, N. Y.	New York, N. Y.
166983	Canal boat	Wm. J. Murray	117	113	1	1914	Watervliet, N. Y.	Albany, N. Y.
168322	Barge	William J. Rankin	453	453	1	1906	Perth Amboy, N. J.	New York, N. Y.
167923	Canal boat	William J. Warwick	133	123	1	1892	Buffalo, N. Y.	Buffalo, N. Y.
63003	Barge	Wm. J. Wilson	381	381	1	1903	Brooklyn, N. Y.	New York, N. Y.
163526	Canal boat	Wm. L. Sparks	99	94	1	1907	Waterford, N. Y.	Albany, N. Y.
165071	Barge	Wm. P. Corbett	207	203	1	1906	Rondout, N. Y.	Do.
162795	Canal boat	Wm. P. Riley	105	99	1	1906	Watervliet, N. Y.	Do.
163422	Barge	William S. Keeler	476	476	1	1908	Perth Amboy, N. J.	New York, N. Y.
167840	do	William S. McAllister	490	490	1	1920	Kingston, N. Y.	Albany, N. Y.
62960	do	Wm. T. Howes	249	249	8	1891	South Rondout, N. Y.	New York, N. Y.
165696	Canal boat	William V. Sullivan	144	144	1	1909	Durhamville, N. Y.	Do.
62945	Barge	Williamaburgh	277	277	0	1891	Jersey City, N. J.	Do.
165439	do	Williams Line No. 21	209	209	1	1913	Brooklyn, N. Y.	Do.
165578	do	Williams Line No. 22	206	206	1	1914	do	Do.
168348	do	Williams Line No. 38	341	341	1	1919	Jersey City, N. J.	Do.
162060	do	Willie Guinan	349	349	1	1903	Brooklyn, N. Y.	Philadelphia, Pa.
163901	Canal boat	Willie Killian	132	125	1	1908	Whitehall, N. Y.	Albany, N. Y.
169332	do	Willie McIntire	107	99	1	1915	do	Do.
163902	do	Willie Sheridan	132	125	1	1908	do	Do.
165309	do	Willie A. Shovak	104	97	1	1913	Waterford, N. Y.	Do.
162056	do	Willie J. Carbray	101	96	1	1903	Champlain, N. Y.	Rouses Point, N. Y.
168203	Barge	Willis	185	185	1	1900	Brooklyn, N. Y.	New York, N. Y.
165191	do	Willis G. Townes	579	579	1	1913	Rondout, N. Y.	Do.
163304	do	Wilmington	178	178	1	1906	Kingston, N. Y.	Do.
166668	do	Wilmington	769	740	2	1917	Chesapeake City, Md.	Philadelphia, Pa.
63059	do	Wilnot	225	225	1	1903	Texas City, Tex.	Galveston, Tex.
160948	do	Wilson	292	292	1	1899	Brooklyn, N. Y.	New York, N. Y.
167638	Scow	Wilson No. 1	41	41	0	1919	Anacortes, Wash.	Seattle, Wash.
167639	do	Wilson No. 2	41	41	0	1919	do	Do.
164388	do	Win	7	7	0	1911	Seattle, Wash.	Port Townsend, Wash.
63089	Barge	Winchester	145	128	2	1903	Port Richmond, N. Y.	Baltimore, Md.
162866	do	Wissahickon	400	400	1	1906	Camden, N. J.	Philadelphia, Pa.
168262	do	WISSAHICKON	351	343	2	1921	Chester, Pa.	Port Arthur, Tex.
163009	Dredge	Withlacoochee No. 1	163	163	1	1899	Port Inglis, Fla.	Cedar Keys, Fla.
63018	do	Withlacoochee No. 3	226	226	1	1900	do	Do.
63039	Barge	Withlacoochee No. 6	381	381	1	1901	do	Do.
63063	do	Withlacoochee No. 6	381	381	1	1901	do	Do.
63074	do	Withlacoochee No. 7	181	167	2	1902	do	Do.
63079	do	Withlacoochee No. 8	381	381	1	1902	do	Do.

‡ Rebuilt, 1907.

UNRIGGED MERCHANT VESSELS OF THE UNITED STATES—Continued.

Official No.	Class.	Name of vessel.	Gross tonnage.	Net tonnage.	Crew.	When built.	Where built.	Home port (where permanent document issues).
63068	Barge	Withlacoochee No. 11	173	173	1	1903	Port Inglis, Fla.	Cedar Keys, Fla.
162110	do.	Withlacoochee No. 12	173	173	1	1903	do.	Do.
162111	do.	Withlacoochee No. 13	173	173	1	1903	do.	Do.
162296	do.	Withlacoochee No. 14	173	173	1	1904	do.	Do.
162699	do.	Withlacoochee No. 15	291	291	1	1906	do.	Do.
162765	do.	Withlacoochee No. 16	291	291	1	1906	do.	Do.
163045	do.	WITHLACOOCHEE No. 18	93	93	1	1906	do.	Do.
163163	Scow	Wolverine	875	875	1	1907	Winalow, Wash.	St. Michael, Alaska.
165048	Barge	Woodcliff	430	430	0	1912	Port Richmond, N. Y.	New York, N. Y.
168551	do.	Woodlawn	481	481	1	1922	Brooklyn, N. Y.	Do.
63077	do.	Woodmont	304	292	2	1901	do.	Baltimore, Md.
166730	do.	Woodrow	314	309	0	1917	Gildersleeve, Conn.	Hartford, Conn.
168550	do.	Woodstock	481	481	1	1922	Brooklyn, N. Y.	New York, N. Y.
163503	do.	World	198	198	1	1897	Astoria, N. Y.	Do.
63071	do.	Wyandotte	251	245	1	1902	Wilmington, Del.	Philadelphia, Pa.
168203	do.	Wyilla	348	348	2	1921	Beardsdown, Ill.	Peoria, Ill.
X.								
65062	Barge	Yale Blue	339	339	1	1900	South Rondout, N. Y.	New York, N. Y.
168907	Scow	Yaquina	339	339	0	1923	Houghton, Wash.	Portland, Ore.
215107	Barge	YENRUT IV	670	556	3	1917	Philadelphia, Pa.	Philadelphia, Pa.
166587	do.	Yosemite	236	236	1	1916	Rondout, N. Y.	New York, N. Y.
162044	do.	Youghlgheny	164	109	2	1903	Baltimore, Md.	Baltimore, Md.
166162	do.	Yulee	266	266	0	1915	Totenville, N. Y.	New York, N. Y.
168039	do.	YUMA (T)	123	123	0	1916	Ambridge, Pa.	Port Arthur, Tex.
Z.								
66027	Canal boat	Zenith	110	99	0	1889	Watervliet, N. Y.	Rouses Point, N. Y.
66028	Scow	Zenith	30	30	0	1899	West Superior, Wis.	Duluth, Minn.
163539	do.	Zenith	365	365	6	1908	Superior, Wis.	Do.

INDEX TO COMPOUND NAMES (PARTS I, II, III, AND IIIa).

PART I.—STEAM VESSELS.

- Adair, Robin.**
Adams, Cuyler.
Adams, G. C.
Adams, Jesslo B.
Adams, John.
Adams, Kate.
Adams, M. W.
Adams, President.
Adams, Walter.
Addison, Josephine.
Adgate, Dorothy.
Agassiz, R. L.
Agnes, Hetty.
Agnew, William C.
Alden, Betty.
Aldrich, Hattie L.
Alexander, Gen.
Alexander, H. F.
Alexander, Ruth.
Allen, Charles F.
Allen, Ethan.
Allen, George.
Allen, John W.
Allen, Port.
Allyn, G. S.
Alma, City of.
Alton, City of.
Amberg, William A.
American, Pan.
Ames, K. L.
Ames, Wm. D.
Anderson, Crampton.
Anderson, Alden.
Anderson, Joe.
Andrews, Ella.
Andrews, Matthew.
Andrews, W. H.
Angeles, City of.
Angeles, The.
Annapolis, City of.
Anton, E.
Arbuckle, John.
Archbold, John D.
Archer, May.
Armstrong, D. M.
Arnold, J.
Arnold, Mary.
Arrow, Dixie.
Arrow, Emplre.
Arrow, Lovant.
Arthur, President.
Arundell, Anne.
Ashbridge, Samuel H.
Ashland, City of.
Ashley, J. S.
Astel, John B.
Atlanta, City of.
Attorbury, W. W.
Atwood, E. S.
Atwood, Edward S.
Auchincloss, John W.
Augusta, City of.
Augustus, A. A.
Austin, Calvin.
Austin, J. D., Jr.
Averill, Jas. K.
Avery, Edward P.
Balloy, C. W.
Balloy, Senator.
Baer, Beatrice.
Baker, Charles J.
Baker, Fannie L.
Baker, George F.
Baldwin, A.
Baldwin, Leslie.
Baldwin, Wm. H.
Ball, Frank C.
Baltimore, City of.
Baltimore, Lord.
Bancroft, W. H.
Bangor, City of.
Banks, Louis.
Barber, Libblo.
Barker, Ralph.
Barlum, John J.
Barlum, Thomas.
Barnes, George W.
Barnum, George G.
Barr, Alice L.
Barr, John C.
Barret, John.
Barrett, Edw. E.
Barrett, George N.
Barrett, Hugh C.
Barrett, Mamie S.
Barrett, Oscar F.
Barrett, R. J.
Barron, Anna.
Barstow, F. Q.
Barth, L. L.
Bartlett, Commodore.
Barton, Mabel L.
Bateman, E. G.
Bates, Geo. W.
Baton Rouge, City of.
Battle, James.
Bavler, W. N.
Baxter, Edgar.
Baxter, Fred.
Baxter, H. A.
Baxter, H. W.
Baxter, Horace X.
Beach, A. F.
Beach, General.
Beach, Sand.
Beal, Thomas P.
Bean, Cecil N.
Beard, Edith.
Beard, James.
Beard, William H.
Beardstown, City of.
Beck, H. G.
Becker, W. H.
Beckwith, F. H.
Bedell, Ossian.
Bedford, A. C.
Bedford, E. T.
Begley, Edward.
Bohrman, Martin.
Bell, Betsey.
Bell, Hattie.
Bell, Mary.
Belle, Anna.
Bellinger, A. A.
Bellows, Joseph F.
Bennett, Oscar D.
Benson, Byron D.
Benson, R. Granger.
Benton Harbor, City of.
Berkley, City of.
Berry, W. L.
Berwind, Edward J.
Berwind, John E.
Bessemer, Sir Henry.
Bickel, Charles F.
Bickel, William C.
Biddle, Henry J.
Bielman, C. F., Jr.
Bielman, C. F.
Bigelow, A. G.
Billings, Frank.
Birehead, L.
Bird, Francis A.
Bisco, A. L.
Bisso, J. A.
Bisso, Joseph.
Black, Clarence A.
Black, Herbert F.
Blackwell, Ella.
Blades, William B., Jr.
Blankenburg, Rudolph.
Block, Harry L.
Block, Joseph.
Bluffton, City of.
Blundon, William.
Bodwell, Gov.
Boeckling, G. A.
Bogue, Virgil G.
Boland, John J.
Bond, Clara.
Bond, Hugh.
Bond, Hugh L., Jr.
Boody, David A.
Bos, C. J.
Bossier, J. T.
Bostle, D. R.
Boetwick, J. A.
Bourne, Frederick G.
Boushell, Alvah H.
Bowers, F. L.
Bowling, Edgar.
Bowman, Wm.
Boyce, Ursle.
Boyden, J. E.
Boys, O'Brien.
Bradford, Dorothy.
Bradley, Carl D.
Bradley, Charles H.
Bradley, George H.
Bradley, M. A.
Bradley, Robert S.
Bradley, Wm. J.
Brady, John I.
Braeger, Frank.
Brailley, James E.
Brandow, Edwin.
Branning, J. W.
Bremerton, City of.
Brennan, Michael M.
Brennan, Thomas S.
Brennan, William J.
Brewerton, Major Henry.
Brewster, Benjamin.
Breymann, G. H.
Broymann, John B.
Bridge, Norman.
Briggs, Dr. S. N.
Britten, Fred A.
Brockton, City of.
Bromell, Alfred H.
Brooks, Anna J.
Brooks, Anson S.
Brooks, James M.
Brooks, Leo H.
Bros, Smith.
Brower, Henry F.
Brown, Clara.
Brown, Edmund.
Brown, Emma C.
Brown, Fayette.
Brown, Flora.
Brown, Frank E.
Brown, Gussie.
Brown, Harvey H.
Brown, I. E.
Brown, J. J. H.
Brown, Jim.
Brown, R. C.
Brown, Samuel Q.
Brown, Samuel S.
Brown, William L.
Brown, Willie.
Brune, F. W.
Brusstar, John Twoby.
Brusstar, William S.
Buck, Frank H.
Buck, Henry.
Buckham, Thos. R.
Bueckley, Kate.
Bud, Captain.
Budd, A. R.
Buehner, Martha.
Buffalo, City of.
Buffington, Eugene J.
Bumpus, E. A., Lieut.
Bunson, Robert W. E.
Burdell, W. F.
Burke, Helen.
Burke, Henry.
Burns, James.
Burnside, City of.
Burroughs, F. G.
Busby, Leonard J.
Bush, Beatrice.
Bush, Eleanor.
Butler, Joseph G., Jr.
Butte, J. F.
Byers, A. M.
Byrne, Mary C.
Cadmus, H. C.
Cadwell, C. W.
Cahill, Walter.
Callahan, J. W., Jr.
Callister, J. W.
Camden, City of.
Campbell, D. R.
Campbell, David.
Campbell, J. A.
Campbell, John.
Campbell, William.
Canfield, C. A.
Canfield, C. G.
Caples, John F.
Carponter, A. B.
Carr, General J. B.
Carr, Robert E.
Carrington, M. D.
Carrabelle, City of.
Carroll, Catharine.
Carroll, J. E.
Carroll, John O.
Carroll, Joseph F.
Carroll, M. J.
Carroll, Sara E.
Carroll, William A.
Carter, H. W.
Carter, James O.
Cashman, John.
Cassidy, James H.
Caswell, Herman S.
Chadwick, Nellie.
Chamberlain, H. S.
Chamberlin, W. R., Jr.
Champlin, Capt. Thos. A. P.
Chandler, John G.
Chapel, H.
Chapin, Chester W.
Chase, Ida M.
Chase, Stephen.
Cheboygan, City of.
Cherry, C. C.
Chester, City of.
Chico, Bayou.
Childs, W. H.
Chilton, Mary.
Chisholm, Alvah S., Jr.
Choate, Leander.
Chotin, Jos. S.
Cueckley, Charles.
Christenson, Edna.
Christie, T. S.
Churman, F. A.
City, Atlantic.
City, Chattanooga.
City, Crescent.
City, Knoxville.
City, Memphis.
City, Tuscaloosa.
Clare, Mary.
Clark, Alex.
Clark, Champ.
Clark, James H.
Clark, John I.
Clark, Joseph M.
Clark, Robert P.
Clark, S. L.
Clark, William H.
Clarke, Chas.
Clarke, E. A. S.
Clarkson, Worrell.
Clay, Henry.
Clayton, Jessie.
Cleary, Wm. E.
Callister, J. W.
Clemson, D. M.
Cleveland III, City of.
Cleveland, President.
Clingerman, W. H.
Clinton, City of.
Campion, De Witt.
Close, Robert J.
Clow, Martha.
Clowry, Robert C.
Clyde, George W.
Clyde, Thomas.
Coates, Wm. H.
Cobb, Governor.
Cobbett, G. W.
Codd, E. J.
Coddington, Ross.
Coe, Hurton E.

- Coe, E. Frank.
 Cole, Thomas F.
 Coler, Bird S.
 Coles, Lucy.
 Colle, H. H.
 Collins, E. G.
 Collins, John B.
 Collins, Mary.
 Colman, J. M.
 Colonna, Carl D.
 Colonna, Charles J.
 Colton, A. W.
 Columbia, City of.
 Columbia, District of.
 Columbus, Christopher.
 Columbus, City of.
 Coumbes, Anna E.
 Coumbes, S. D.
 Coullings, Annie.
 Conant, Henry W.
 Condare, T. G.
 Coney, Edgar F.
 Congdon, Wm. P.
 Confne, Ell B.
 Conklin, O. B.
 Connell, Captain.
 Connolly, John M.
 Connolly, W. L.
 Connors, Arthur.
 Connors, Harry R.
 Connors, William.
 Connor, Sam.
 Connors, W. J.
 Conover, C. H.
 Conroy, C. V.
 Conroy, D. J.
 Conroy, G. J.
 Conway, Michael W.
 Conway, Jas. G.
 Conway, Wm. J.
 Conwell, Frances G.
 Cook, Cornelia.
 Cook, Robert H.
 Cooke, Delos W.
 Cooper, Anna S.
 Cooper, R. G.
 Cordill, Senator.
 Cordts, John H.
 Corey, William E.
 Cornelius, Adam E.
 Cort, Henry.
 Costa, Pedro.
 Cotton, Nellie.
 Coughlin, G. F.
 Coulby, Harry.
 County, Jackson.
 Covington, A. B.
 Cowan, William P.
 Cowen, John K.
 Cowie, John B.
 Cowles, Benjamin I.
 Cowles, Lotta I.
 Cowles, Theodore E.
 Cox, Drusilla M.
 Cox, James A.
 Cox, General Frank M.
 Coyle, Mamie.
 Cramp, Charles H.
 Cramp, William.
 Crandall, Orville A.
 Crary, Calvert.
 Crawford, Charles P.
 Crawford, George G.
 Crawford, Lizzie.
 Crawford, William D.
 Crawley, Gene.
 Crew, Edna V.
 Crimmin, Wilbur.
 Croft, Harry W.
 Crosby, E. G.
 Crosby, Forest T.
 Crosby, S. L.
 Crosby, W. J.
 Cross, Southern.
 Crossman, Arohcy.
 Crowder, General.
 Crowell, Peter H.
 Crowley, Thomas.
- Cudahy, John.
 Cudahy, John.
 Cudahy, Joseph M.
 Culberson, C. A.
 Cullen, John W.
 Cumming, Wm. A.
 Cunningham, Thomas, sr.
 Curtis, George.
 Cutler, L. H.
- Dahl, Peter.
 Dahlke, H.
 Dalley, Ethel.
 Dalley, William J.
 Dale, Virginia.
 Dalhart, City of.
 Dallman, Martin.
 Dalton, Henry G.
 Dalzell, Edward T.
 Dalzell, Fred B.
 Dalzell, Fred B., jr.
 Dalzell, O. H.
 Dalzell, W. F.
 Dana, Major.
 Dantzier, Bessie H.
 Dantzier, Eran.
 Danziger, J. M.
 Dardanelle, City of.
 Dare, Virginia.
 Dark, Samuel J.
 Darlington, Jared.
 Daugherty, A. A.
 Davidson, James E.
 Davidson, Louis R.
 Davidson, Thomas.
 Davidson, Wm. J.
 Davis, Catherine.
 Davis, Chas. J.
 Davis, Irene Elaine.
 Davis, Jeff.
 Davis, Joseph H.
 Davis, J. P.
 Davis, M. M.
 Davis, M. Mitchell.
 Davis, Ulster.
 Davison, J. K.
 Davock, William B.
 Day, Erastus.
 Dealy, John E.
 Dean, Frank.
 Dearborn, David B.
 Decker, G. W.
 Delaware, State of.
 Dell, Hazel.
 Demmer, Edw. U.
 Dempsey, E. C.
 Dempsey, L. A.
 Denby, Edwin.
 Dendel, E. H.
 Denhard, August A.
 Dennis, B. Benson.
 Depow, C. M.
 Desmond, O. W.
 Desmond, John.
 Desmond, Tim.
 Desnoyers, Frank T.
 Detroit, City of.
 Devereux, J. H.
 Devers, Grace.
 Daway, Admiral.
 Dawing, M.
 Dickinson, Wm.
 Dickson, Thomas.
 Dickson, William B.
 Dillman, Kennett.
 Dimock, H. F.
 Dingloy, Governor.
 Dinkoy, Alva C.
 Dittly, George.
 Dixon, Sarah.
 Dixon, S. O.
 Doane, Clara H.
 Doane, Nathaniel P.
 Dodd, S. C. T.
 Dodsworth, Tom.
 Doheny, Edward L.
 Doheny, Edward L., jr.
- Doheny Thrd, E. L.
 Doheny, William H.
 Dollar, Agnes.
 Dollar, Diana.
 Dollar, Margaret.
 Dollar, Stuart.
 Donahue, James M.
 Donald, J. H., jr.
 Donaldson, Geo. S.
 Donaldson, John A.
 Donaldson, Wm. J.
 Donnell, J. C.
 Donner, William H.
 Dornier, Grace.
 Dorn, Lillian.
 Dornbos, H. J.
 Doron, William E.
 Dougherty, James.
 Dougherty, M.
 Douglas, Gov.
 Douglas, R. B.
 Douglass, E. T.
 Dove, William M.
 Doville, R. E.
 Drake, Col. E. L.
 Drake, L. J.
 Drees, Harry G.
 Drew, Alice M.
 Drew, Helen P.
 Drees, Wm.
 Driscoll, Fred.
 Driscoll, J. H.
 Drum, Frank G.
 Duane, James.
 Du Bois, Henry N.
 Duff, John.
 Duke, James B.
 Duncan, W. B.
 Dunham, James S.
 Dunn, John, jr.
 Durston, J. F.
 Dwight, John.
- Eads, James B.
 Earl, Wm. S.
 Earling, E. J.
 Eastman, Gardle.
 Eaton, Phillips.
 Eccles, Samuel, jr.
 Eddy, Bill.
 Eddy, Selwyn.
 Edenborn, Sarah.
 Edenborn, William.
 Edonborn, Wm.
 Edson, Franklin.
 Edward, George.
 Edward, James.
 Edward, Stewart.
 Edwards, E. W.
 Edwards, Herbert N.
 Edwards, S. H.
 Edwards, Wilbert A.
 Elbert, Julius.
 Elizabeth, Mary.
 Elizabeth, Nan.
 Elliott, Clara A.
 Elliott, James R.
 Elliott, M. F.
 Eills, Sadie E.
 Ellwood, Isaac L.
 Elphicko, Mary G.
 Elsey, Warren.
 Elwood, City of.
 Emery, Dean.
 Emery, Temple.
 Engel, William.
 Engels, John.
 Engels, John.
 Erikson, Alexander H.
 Ericsson, John.
 Eric, City of.
 Ernst, General O. H.
 Essor, Mart H.
 Euphane, Helen.
 Eureka, City of.
 Evans, Admiral.
 Everard, James.
 Everest, Charles M.
- Everett, City of.
 Ewing, Frederick.
 Ewig, H.
- Fairbairn, Sir Wm.
 Fairbury, City of.
 Fall, Jo Horton.
 Farnum, Harry.
 Farr, Merton E.
 Farrell, James A.
 Farrell, J. Fletcher.
 Fay, John.
 Ferris, Charley.
 Field, George.
 Field, William A.
 Field, W. K.
 Filbert, William J.
 Fillmore, President.
 Fischer, S. M.
 Fiske, Admiral.
 Fiske, Wm. P.
 Fitch, Wm. F.
 Fitzgerald, Richard.
 Fitzgerald, R. P.
 Fitzgerald, W. E.
 Fix, Clarence.
 Flagler, Henry M.
 Flagg, O. A.
 Flaherty, Lieut.
 Flanders, Wm. M.
 Flannery, Annie E.
 Flannery, Julia C.
 Flannery, Thomas.
 Flannery, W. H.
 Fleischman, Julius.
 Flint, City of.
 Florence, Thos. B.
 Folger, H. C.
 Follette, Nellie.
 Follette, James W.
 Follette, W. H.
 Fooks, Harry K.
 Foose, Emily A.
 Ford, B. B.
 Ford, Emory L.
 Foreman, Clay.
 Foreman, W. A.
 Forsyth, Lester A.
 Forsyth, Jessie V.
 Fort Worth, City of.
 Foss, Wilson P.
 Foster, A.
 Foster, I. N.
 Foster, Parks.
 Foster, R. J.
 Fowler, Frank.
 Fox, Charles A.
 Fox, Wm. G.
 Francis, C. H.
 Franklin, Ben.
 Franklin, Benjamin.
 Franklin No. 2, Ben.
 Frasch, Herman.
 Frear, W. H.
 Freeport, City of.
 Freeman, Dalsy.
 French, G. Watson.
 French, Peter W.
 Friok, Henry C.
 Friant, Thomas.
 Frisbie, General.
 Froeloh, Elizabeth M.
 Fuller, Ransom B.
 Fuller, Samuel I.
 Fulton, Robert.
 Furlong, Joseph B.
 Furst, Frank A.
- Gadby, Dalsy.
 Gagnon, J. S.
 Gallagher, A.
 Gallagher, C.
 Gallagher, Charles T.
 Gallagher, Michael.
 Gallison, Wm. H.
 Galloway, Charles W.
 Gardner, Edwin B.
 Garfield, President.
- Garner, Mary B.
 Garrett, John.
 Garrett, John W. I
 Garretson, Genera.
 Garrison, Eddie H.
 Gary, Elbert H.
 Gates, Artemus.
 Gates, John W.
 Gatzert, Bailey.
 Gaynor, Col. John F.
 Gaynor, Mayor.
 Gaynor, William J.
 George, Captain.
 Gibb, David.
 Gibbons, John R.
 Gifford, James M.
 Gilbert, Fannie M.
 Gilbert, J. N.
 Gilles, Emma.
 Gillingham, Robert P.
 Gill, Alice M.
 Gillen, Edward.
 Gillen, Edward E.
 Gillen, Henry.
 Gillen, Henry E.
 Gillen, Martin J.
 Gillen, William J.
 Gilmor, F. H.
 Gilmore, Q. A.
 Gladwish, W. E.
 Glen, John.
 Glew, Chas. F.
 Gloucester, City of.
 Glynn, Gov. Martin H.
 Goethals, General G. W.
 Goldsborough, C. S.
 Goodfellow, Robin.
 Goodrich, Admiral.
 Goodyear, Frank H.
 Gordon, J. R.
 Gordon, Mary E.
 Gordon, Robert.
 Gorges, General W. C.
 Gorges, Ferdinando.
 Goucher, S. M.
 Grace, John D.
 Graham, C. E.
 Graham, Robt. T.
 Grammer, G. J.
 Grand Rapids, City of.
 Grant, Nellie.
 Grant, P. J.
 Grant, President.
 Grant, U. S.
 Gransell, Caesar A.
 Grassell, Eugene.
 Grattan, W. B.
 Gray, Alys.
 Gray, Daisy.
 Gray, Robin.
 Green, Andrew H.
 Green, C. H.
 Green, William.
 Greene, M. T.
 Greenough, Charles P.
 Greenwood, Harry.
 Greer, Louise.
 Grolier, Charles M.
 Greylock, West.
 Groh, Mary.
 Groves, F. H.
 Grove, Henry S.
 Groves, Anthony, jr.
 Grubbs, J. M.
 Grvnes, Mason F.
 Guardino, Stephen.
 Guffey, J. M.
 Gully, John.
 Guncill, E.
 Gust, Henry.
 Gustlin, F. K.
- Haarstick, Henry O.
 Haggerty, J. J.
 Hague, John J.
 Hague, Perry G.
 Hale, James L.
 Halenbeck, O. L.

- Haley, E. D.
Hall, Crofton.
Hall, Charlton.
Hall, Craster.
Hall, E. Madson.
Hall, Fred.
Hall, Gunnston.
Hall, Howick.
Hall, Margaret.
Haller, Geo. F.
Halliday, A. M.
Hallock, John.
Hamilton, Chas. H.
Hamlin, H. E.
Hampton, Wade.
Hanahan, M. L.
Hance, George B.
Hancy, Bert E.
Hanford, Aven J.
Hanliff, Ryder.
Hanlon, Herlie M.
Hanna, Alex Y.
Hanna, Howard M., jr.
Hanna, Leonard C.
Hanna, R. J.
Hanna, W. J.
Hanscom, A. H.
Hanson, Albert.
Harding, Abner C.
Harding, President.
Hardy, Lila May.
Harkness, S. V.
Harrington, Gov. Emerson C.
Harrison, Carter H.
Harrison, President.
Hart, Frank W.
Hart, S. C.
Hartfield, Joshua A.
Hartman, Samuel H.
Hart, J. C.
Hartwell, Fred G.
Harvey, A. F.
Harvey, F. E.
Harwood, Charles E.
Harwood, Paul H.
Hatfield, J. T.
Hauptman, Sidney M.
Hay, James.
Hayden, N.
Hayes, President.
Hayes, H. B.
Haynes F. J.
Hazard, F. H.
Hazard, Susie.
Hazard, Williams A.
Healy, John J.
Heath, Jacob M.
Hebard, Charles S.
Hebard, Daniel L.
Heckmann, John.
Hedges, Ira M.
Helden, Charles.
Helm, D. T.
Helmer, Charles M.
Henderson, Helen.
Hengerer, William.
Henry, George G.
Henry, Patrick.
Herbert, T. G.
Hermann, G. M. A.
Herrin, Wm. F.
Hershey, Francis C.
Hershey, Peter D.
Hettler, Herman H.
Hewes, Amy.
Hewitt, Abram S.
Hibbard, George A.
Hicks, Ralph.
Higgins, Mamie.
Higgins, Willie A.
Hill, G. W.
Hill, H. G.
Hill, James J.
Hill, Louis W.
Hillman, F. H.
Hiltz Herman.
Hodges, General H. F.
Hoffgan, Philip.
Hogg, Ima.
Holtan, E. D.
Holyoke, Richard.
Hooper, Roy.
Hook, Robin.
Hooper, T. J.
Horn, Charles.
Hopkins, Robert E.
Horner, Raymond.
Horton, Col. J. H.
Hoskins, N. S.
Houghten, H.
Houghton, Douglass.
House, Francis E.
Houston, City of.
Houston, J. D.
Howard, Alice.
Howard, Michael.
Howard, Wm. G.
Howland, Clarence P.
Howlett, James E.
Howlett, John J.
Howlett, M. P.
Hoyt, James H.
Hubbard, B. H. B.
Hubbard, Charles, jr.
Hubbard, C. Russell.
Hubbard, John W.
Hudler, John H.
Hudson, Asher J.
Hudson, Hendrick.
Hughes, Atkins.
Hughes, Eugene.
Hughes, John A.
Hume, Mary D.
Hunt, M. W.
Hunt, S. B.
Hunter, Kitty.
Huntington, City of.
Hutchinson, J. T.
Hutchinson, Charles L.
Hutchinson, John M.
Hutton, Sanford E.
Hutton, W. E.
Hyde, Elizabeth.
Hyman, Myron L.
Hytel, Charles M.
Ingersoll, Jr., A. C.
Ingls, John L.
Ireland, Robert L.
Irish, W. M.
Irving, Washington.
Irwin, Gov.
Iselin, Adrian.
Island, Manhattan.
Island, Noddle.
Isom, Will H.
Isom, William.
Jackson, Andrew.
Jackson, Dan' K.
Jackson, E. F.
Jackson, W. J.
Jacksonville, City of.
Jacob, C. W.
James, Edward A.
James, Harry B.
Jamison, William A.
Jane, Lady.
Jane, Mary.
Jansen, Fredk.
Jarvis, Commodore.
Jay, John.
Jayne, Evelyn.
Jefferson, President.
Jeffery, Edward T.
Jeffress, Albert.
Jenkins, Charles O.
Jenkins, LeBaron H.
Jenkins, Robert.
Jennings, Walter.
Jewett, Jack.
John, J. B.
Johnson, James W.
Johnson, Nettie.
Johnson, Robert.
Johnston, Robert E.
Jollet, City of.
Jones, B. F.
Jones, B. F., jr.
Jones, F. B.
Jones, Geo. H.
Jones, Harry R.
Jones, Howard.
Jones, Kate.
Jones, Stephen R.
Joyce, Henry L.
Jung, Emily.
Katz, Bessie.
Kay, James.
Kea, Mauna.
Keating, George A.
Keeler, Elmer A.
Keeler, Laura M.
Keeler, Ronald G.
Keene, W. B.
Keller, Amy E.
Keller, Herbert E.
Keller, Irving G.
Keller, Millred.
Keller, Rosalie.
Keller, Shirley.
Kellers, Frederick T.
Kelley, D. D.
Kelley, Philip F.
Kellogg, Frederic R.
Kemp, E. R.
Kelly, Victor T.
Kelly, Wm. J.
Kendall, Harvey J.
Kennedy, Catharine L.
Kennedy, Charles A.
Kennedy, Dr. David.
Kennedy, Emma J.
Kennedy, Hugh.
Kennedy, John McCartney.
Kennedy, Mary J.
Kent, A. J.
Kern, Daniel.
Kerr, D. G.
Kerr, Peter.
Kerr, Robert.
Keys, Hanson H.
Kilham, Charles.
Kimbball, Lee, jr.
Kinch, Wm. H.
King, Edna B.
King, George.
King, Governor.
King, Jerome B.
King, Ollivor.
King, Samuel G.
King, Willard V.
King, Willis L.
Kingsman, Major.
Kingsbury, K. R.
Kinney, A. T.
Kirby, Frank E.
Kirk, Wm. B.
Kirkham, Geo. K.
Kirkpatrick, John C.
Klwanis, Chester.
Klein, John F.
Kling, John A.
Knight, Kitty.
Knipe, James N.
Koehn, Frederick.
Koerber, Henry, jr.
Kopp, Jacob T.
Kraft, C. W.
Kropp, Wm. D.
Kypfer, Chas. P.
Lahmann, W. F., sr.
Lane, Franklin K.
Lamb, Clarence M.
Lance, Henry.
Lancraft, Wm. T.
Land, Lincoln.
Lano, D. T.
Lang, N. R.
Larsen, I. H.
Latrobe, F. C.
Latta, W. J.
Lattimer, Geo. E.
Laughlin, Henry A.
Laughlin, James.
Laway, E. J., jr.
Lawrence, Charlie.
Lawrence, Cornellus W.
Lawrence, Fred M.
Le Duc, Ernest.
Lee, Betty.
Lee, Henry.
Lee, Herman.
Lee, James E.
Lee, Hobt. E.
Lee, Virginia.
Legion, American.
Lennon, Hannah A.
Lennig, Fred'k.
Leonard, George B.
Leonard, R. D.
Leopold, N. F.
Lewis, J. B.
Lewis, John F.
Lewis, Mary S.
Libby, W. H.
Light, J. P.
Lincoln, Abraham.
Lincoln, Gen'l.
Lincoln, President.
Lind, Governor John.
Linda, Yorba.
Lindabury, Richard.
Lindauer, G. C.
Lindsay, Buok.
Lindsey, Daniel.
Link, A. and M.
Linn, William R.
Little, C. H.
Livingstone, Colin H.
Livingstone, William.
Lloyd, Hattie.
Loa, Mauna.
Lockwood, H. S.
Lookwood, James Y.
Lodge, Castle.
Loessl, Charles.
Logan, Gen.
Loomis, Edward E.
Loop, F. S.
Lord, Betty.
Lordsburg, City of.
Los Angeles, City of.
Loveland, B. C., jr.
Lovett, Joshua.
Lowell, City of.
Lowndes, J. Howard.
Lowry, John L.
Lucas, Captain A. F.
Luckenbach, Andrea F.
Luckenbach, Edgar F.
Luckenbach, Edward.
Luckenbach, F. J.
Luckenbach, Florence.
Luckenbach, Harry.
Luckenbach, Horace.
Luckenbach, J. L.
Luckenbach, Julia.
Luckenbach, K. I.
Luckenbach, Katrina.
Luckenbach, Lena.
Luckenbach, Lewis.
Luckenbach, Lillian.
Luckenbach, Mary.
Luckenbach, Paul.
Luckenbach, Robert.
Luckenbach, Walter A.
Ludington, Luzerne.
Luetko, A. W.
Luntz, John.
Lute, Ruth B.
Lutz, Maggie.
Lutz, T. C.
Lutz, Veronica.
Luyster, P. B.
Lydon, Harry C.
Lylerly, Captain.
Lynch, Thomas.
Lytle, Harry G.
McAllister, Charles.
McAllister, Daniel.
McAllister, D. F.
McAllister, J. P.
McAllister, James J.
McAllister, John E.
McAllister, Robert.
McAvoy, Frank and Helen.
McCaffrey, Charles A.
McCallum, George R.
McCallum, Gen'l.
McCarthy, Jerry.
McCarthy, Wm. J.
Mc'arren, Daniel.
McCauley, Wm. F.
McCauley, E. V.
McChesney, W. S., jr.
McClellan, Gen'l.
McClellan, George B.
McCord, Henry D.
McCormack, E. J.
McCormick, Charles R.
McCraeken, John.
McCulloch, W. B.
McCullough, C. H.
McCutcheon, Sam.
McDonald, G.
McDonough, James.
McDougall, Alexander.
McE. Hyde, General John.
McElroy, Daniel.
McElroy, Eta.
McGean, W. H.
McGee, James.
McGonaglo, William A.
McGuiri, Elizabeth T.
McGuiri, James J.
McGuiri, James P.
McGuiri, Patrick.
McGuiri, Robert J.
McHenry, Fort.
McIntosh, H. P.
McKay, Donald.
McKeever, Edward J., jr.
McKeever, Stephen W., jr.
McKolvy, David.
McKenna, Jas. A.
McKenney, William A.
McKenrely, John M.
McKinley, President.
McKinroy, Price.
McLean, John H.
McLouth, Pierco.
McLuko, Luko.
Lowell, City of.
McNally, James J.
McNally, Mary C.
McNally, Mildred.
McNally, Vincent A.
McNeal, G. H.
McNeill, Charles.
McNeill, Rose.
McVea, Charles.
McWilliams, Belle.
McWilliams, Chal.
McWilliams, Clara.
McWilliams, Dalsy.
McWilliams, James.
McWilliams, Owon J.
MacGill, A. D.
MacNaughton, James.
Macalester, Charles.
Mack, Daniel W.
Mackenzie, George B.
Mackinac, City of.
Macomber, B. F.
MacTier, A. D.
Macy, Josiah.
Madison, President.
Mago, B. A.
Mago, Phillip.
Maher, T. K.
Mahony, Rosalie.
Major, Guy G.
Mallory, Henry H.
Malone, E. B.
Manabi, Cayo.
Manetto, City of.
Mann, Isaac T.

Manning, J. P.
 Mansfield, Emily.
 Mantell, J. J.
 Marchal, C. L.
 Marie, Ruby.
 Markham, Gov.
 Marmet, Otto.
 Marmet, Sallie.
 Marquand, Henry.
 Marquette, City of.
 Marquette, Pere.
 Marran, Martin J.
 Marrero, L. H.
 Martin, Jas. T.
 Martinez, City of.
 Marts, E. W.
 Maryland, State of.
 Mason, Jos. B.
 Mason, Rollin E.
 Mason, W. G.
 Mason, W. S.
 Mather, William G.
 Mathes, Hamilton A.
 Matson, Ella.
 Matthews, Daisy.
 Mathews, General.
 Mattison, C. A.
 Maurer, Henry.
 Maxwell, E. G.
 Maxwell, Noble.
 May, Etta.
 May, Eva.
 May, Ida.
 May, John F.
 May, Maggie.
 Mayer, Oscar F.
 Maytham, Thomas.
 Mead, Edwin H.
 Mead, Walter F.
 Mears, Edith M.
 Medill, Joseph.
 Meldrum, H. A.
 Mercereau, W. L.
 Merrill, A. F.
 Merritt, T. J.
 Merwin, William M.
 Mesch, Bessie C.
 Mesch, Carrie T.
 Mesch, Edward P.
 Mesch, John A.
 Mesch, Joseph.
 Mesch, Margaret L.
 Mesch, Thos. A.
 Mesch, Walter L.
 Mesch, Wm. F.
 Messick, W. L.
 Meyer, Ernest H.
 Meyer, F. J., sr.
 Meyer, John E.
 Miller, R.
 Millard, E. M.
 Millard, Thomas C.
 Miller, John.
 Miller, Leonard B.
 Miller, William B.
 Miller, W. B.
 Mills, Alden A.
 Mills, Aroma.
 Mills, D. O.
 Mills, Henry P.
 Mills, W. W.
 Minch, Anna C.
 Minch, Philip.
 Miner, J. L.
 Miner, Stanley H.
 Minor, G. H.
 Minsinger, C.
 Mitchell, John Furray.
 Mitchell, Clarence B.
 Mitchell, G. A.
 Mitchell, Pentecost.
 Mitchell, Samuel.
 Mitchell, W. C.
 Moffett, J. A., jr.
 Moll, Clifford F.
 Monroe, President.
 Montgomery, City of.
 Moody, W. J.

Moody, William H.
 Moore, C. H.
 Moore, Ed.
 Moore, Howard O.
 Moore, J. Hampton.
 Moran, Agnes A.
 Moran, Claire A.
 Moran, Edmond J.
 Moran, Eugene F.
 Moran, Helen B.
 Moran, Joseph H.
 Moran, Julia C.
 Moran, M.
 Moran, Margaret A.
 Moran, R. J.
 Moran, James.
 Morgan, James L.
 Morgan, J. P., jr.
 Morgan, J. Pierpont.
 Morrell, Daniel J.
 Morris, Evingham B.
 Morrison, John Chester.
 Morrow, Joe B.
 Morse, Anna E.
 Morse, Beatrice.
 Morse, Clemence C.
 Morse, E. A.
 Morse, Eileen.
 Morse, E. P.
 Morse, H. F.
 Morse, J. T.
 Morse, Jay C.
 Morse, Jennie R.
 Morse, Samuel F. B.
 Moser, Dr. Geo. J.
 Mould, H. D.
 Mullen, Martin.
 Mulry, Thomas M.
 Munroe, J. A.
 Munson, H. D.
 Murphy, Simon J.
 Murphy, Lieut. W. L.
 Murphy, Walter C.
 Murray, Alfred J.
 Murray, Geo. R.
 Murray, Oscar G.
 Murray, William B.
 Musogee, City of.
 Muson, Walter D.
 Nauvoo, City of.
 Navagh, John.
 Navigator, Steel.
 Neal, L. G.
 Nebraska, Capital of.
 Neilson, James B.
 Nelles, George T.
 Nessen, N. J.
 Nettleton, A. E.
 New Bern, City of.
 Newbold, Arthur E.
 Newburg, City of.
 Newkirk, H. H.
 Newton, General.
 Nichols, Carrie.
 Nichols, Esther K.
 Nichols, Harry.
 Nichols, H. B.
 Nichols, John.
 Nicholson, Admiral.
 Nickerson, Angella B.
 Nienaber, C. B.
 Nisbet, D. A.
 Norfolk, City of.
 Norman, Chas. R.
 Norton, David Z.
 Norwood, F. D.
 Nottingham, William.
 Noyes, Walter D.
 Nugent, Kathryn E.
 Nye, Harold B.
 Ozdes, John.
 Oakes, Herbert K.
 O'Boyle, Anthony.
 O'Brien, Henry.
 O'Brien, Hugh.
 O'Brien, Joseph J.

O'Brien, Thos. F.
 O'Conner, Charles L.
 Odell, Benjamin B.
 O'Donohue, Joseph J.
 Ogilvie, W. E.
 Oglebay, E. W.
 Ohio, State of.
 Olooft, W. J.
 Olooft, William J.
 Olsen, John G.
 Olsen, Margaret.
 Olsen, Marie.
 Olsen, Marion.
 Olson, George L.
 Olson, Virginia.
 Olson, Whitney.
 Omaha, City of.
 O'Neill, J. E.
 Onen, Anna F.
 O'Riorden, Eleanor.
 O'Riorden, Mary.
 Orr, Arthur.
 Osborn, Frank C.
 Osborne, A. W.
 O'Shanter, Tam.
 Otis, James.
 Otis, John.
 Page, A. L.
 Page, William N.
 Pahlow, Louis.
 Palne, William A.
 Palma, Estrada.
 Palmer, William P.
 Palumbo, Ralph J.
 Parnsey, Eugene W.
 Parker, Geo. W.
 Parkhurst, Wm. L.
 Parkin, Edmond.
 Parks, O. E.
 Parmelee, G. D.
 Parmelee, J. W.
 Parrott, Joseph R.
 Parsons, Robert B.
 Patten, Mary.
 Patton, Ida.
 Patton, L. E.
 Paulsen, Jacob.
 Payson, A. H.
 Pearson, James P.
 Peck, Henry A.
 Peck, Richard.
 Peckham, W. N.
 Pedro, San.
 Peene, Joseph, sr.
 Peirce, Edward.
 Peirce, George.
 Pekin, City of.
 Paniek, H. O.
 Penrose, Boles.
 Penrose, Senator.
 Perkins, George W.
 Perkins, Michael J.
 Perkins, William.
 Perry, Commodore.
 Perry, D. P.
 Perry, Oliver H.
 Perry, William G.
 Pershing, General.
 Perew, John.
 Pessoa, Epitacio.
 Peters, J. D.
 Pow, J. N.
 Pfell, Magdalena.
 Pfell, P. M.
 Phelps, Frank D.
 Phelps, M. G.
 Philadelphia, City of.
 Philbin, D. M.
 Phillips, David K.
 Phillips, Esther.
 Phillips, S. J.
 Philpps, Henry.
 Pickles, Thomas.
 Pierce, Edward.
 Pierce, E. L.
 Pierce, E. M.
 Pierce, George F.

Pierce, President.
 Pilsbury, Edwin L.
 Pitz, A. H.
 Pletz, Wm. F.
 Poe, General Orlando M.
 Polk, President.
 Pollock, Walter B.
 Pollock, W. G.
 Pontin, Henry B.
 Pope, E. C.
 Port, Director of the.
 Porter, H. H.
 Porter, W. B.
 Portsmouth, City of.
 Potter, Charles A.
 Potter, George L.
 Potter, George R.
 Potter, Mary W.
 Poulsen, Johan.
 Powell, Franklin E.
 Powell, Tom C.
 Power, T. O.
 Pratt, Charles.
 Pratt, George W.
 Pratt, Herbert L.
 Prentiss, A. G.
 Prentiss, S. B.
 Preston, T. R.
 Pretell, Virginia.
 Publicker, Philip.
 Puckett, Viola.
 Puebla, City of.
 Pugh, W. H.
 Pulver, Lewis.
 Purdy, B. G.
 Purdy, F. J.
 Purdy, Libbie.
 Putnam, Daisy.
 Putnam, General.
 Quay, M. S.
 Quigley, Thos. A.
 Quill, John.
 Ralph, P. J.
 Rausay, Carrie A.
 Rausdell, Homer.
 Randerson, John P.
 Randolph, Geo. F.
 Ranney, Rufus P.
 Raser, Geo. B.
 Rawson, H. B.
 Raymond, C. P.
 Rayville, City of.
 Reading, City of.
 Ream, Norman B.
 Recor, Edward P.
 Reeb, M. A.
 Reed, E. Warren.
 Reed, James H.
 Reeder, William F.
 Reeder, Howard.
 Rees, W. D.
 Reeve, F. G.
 Reichert, J. C.
 Reichert, John A.
 Reichert, Frederiek.
 Reichert, Harold J.
 Reichert, Joseph C.
 Reichert, Leo F.
 Reidenbach, R. P.
 Reilly, P. J.
 Reiss, Clamans A.
 Reiss, J. L.
 Reiss, John P.
 Reiss, Otto M.
 Reiss, Peter.
 Reiss, Richard J.
 Reiss, William A.
 Randle, G. T.
 Reno, City of.
 Repligio, J. Leonard.
 Reyburn, John E.
 Reynolds, Gard B.
 Reynolds, J. A.
 Reynolds, R. C.
 Rhea, Robert.
 Rheem, W. B.

Rhue, Shaun.
 Rice, Hazel.
 Rice, Senator.
 Richard, Frank.
 Richards, Fred E.
 Richards, Leonard.
 Richardson, Addie.
 Richardson, Charles F.
 Richardson, Maria.
 Richardson, R. R.
 Richardson, W. C.
 Richardson, Walter W.
 Richmond, City of.
 Ridgefield, City of.
 Riehl, J. H.
 Riehl, Mary P.
 Riggs, Marlen.
 Rightmyer, D.
 Rinell, Peter.
 Ripley, E. P.
 Risher, J. C.
 River, Big.
 Roach, John.
 Robbins, Francois L.
 Robbins, S. H.
 Roberts, Kathleen.
 Roberts, Percival Jr.
 Roberts, William T.
 Robertson, Duncan.
 Robertson, F. Y.
 Robinson, O. S.
 Robinson, Lucius W.
 Robinson, Robert.
 Rockefeller, Frank.
 Rockefeller, John D.
 Rockefeller, Wm.
 Rockland, City of.
 Rockwell, Col.
 Rothman, Admiral.
 Roe, George B.
 Roe, Richard.
 Roen, Marquis.
 Rogers, Admiral.
 Rogers, H. H.
 Rogers, Henry H.
 Rogers, William A.
 Rollins, John H.
 Rolph, Annette.
 Rolph, Georgina.
 Romo, City of.
 Rounder, Robt. H.
 Roman, Ellen M.
 Roman, P. C.
 Roosevelt, Col.
 Roosevelt, President.
 Roosevelt, Theodore.
 Roper, G. E.
 Rose, A. C.
 Reed, E. Warren.
 Ross, Betsy.
 Ross, Emma Kate.
 Ross, Irving F.
 Ross, John.
 Ross, Joseph W.
 Ross, Luella.
 Ross, Sadie.
 Ross, Walter.
 Rouge, Baton.
 Rowland, William.
 Roy, Lo.
 Roy, R. T.
 Royal, Walter.
 Rowe, Henry O.
 Rowe, Ruel.
 Ruding, H. C.
 Rudolph, M. J.
 Ruge, John.
 Ruge, Louise.
 Runyon, Charles.
 Ruprecht, William.
 Russell, E. H.
 Russell, E. L.
 Russell, Edna.
 Russell, Governor.
 Russell, May.
 Sabin, J. C.
 St. Ignace, City of.

- St. Joseph, City of.
St. Louis, City of.
Salmon, Leo L.
Sam, Captain.
Sanford, Margaret J.
Sargent, Mattie.
Sark, Cutty.
Saugatuck, City of.
Saunders, Edward N., Jr.
Saunders, J. A.
Saunders, Fort.
Savannah, City of.
Savidge, Capt.
Saville, Sargent L.
Sawyer, W. H.
Scamnell, Fred E.
Scanlon, M. J.
Schnell, David.
Schaefer, Phillip G.
Schermerhorn, L. Y.
Schiller, William B.
Schley, Admiral.
Schneider, A. E. R.
Schneider, Cletus.
Scheellkopf, Arthur.
Schoonmaker, Col. James M.
Schoonmaker, John D.
Schultz, Charles A.
Schwing, Carrie B.
Scientist, Steel.
Schofield, D. G.
Scott, A. M.
Scott, H. C.
Scott, James H.
Scott, Mollie.
Scott, Robert A.
Seafarer, Steel.
Seattle, City of.
Selecman, J. T.
Sellwood, Joseph.
Serrell, A. T.
Seymour, R. A., Jr.
Shannon, M. D.
Shaughnessy, Sir Thomas.
Shaw, D. O.
Shaw, Howard L.
Shaw, J. H.
Shaw, John A.
Shaw, Quinoy A.
Sheadle, J. H.
Sheets, A. B.
Sheldon, Cora A.
Sherman, City of.
Sherman, G. R.
Sherman, J. T.
Sherman, P. W.
Sherwin, John.
Shewan & Sons, James.
Shiras, MacGillvary.
Shoup, Paul.
Shreveport, City of.
Shriver, George M.
Sid, Jim.
Sidway, Ralph H.
Silber, Julius F.
Stemens, Sir William.
Simons, George W.
Simpson, E. E.
Simpson, Jos. W.
Simpson, S. G.
Simpson, W. H.
Sinclair, E. W.
Sinclair, James R.
Skidmore, Abram P.
Skinner, Jeannette.
Silek, Edwin E.
Sloat, Jos. T.
Smiley, Proctor K.
Smith, A. M.
Smith, Alfred H.
Smith, B. Lyman.
Smith, C. A.
Smith, Charlie O.
Smith, Clement.
Smith, Elizabeth.
Smith, Eugena Dana.
Smith, George W.
Smith, Governor.
- Smith, H. G.
Smith, Homer.
Smith, Hurlbut W.
Smith, Janie E.
Smith, Jeromiah.
Smith, Johanna.
Smith, John F.
Smith, L. P.
Smith, Leatham D.
Smith, Lyman C.
Smith, Monroe C.
Smith, S. W.
Smith, Sommers N.
Smith, Theodore.
Smith, Walter C.
Smith, W. F.
Smith, Wilbert L.
Snider, C. A.
Snow, Lizzie M.
Snyder, Robert A.
Snyder, William P.
Soell, John H.
Sorrel, General G. M.
Soule, O. F.
Southwick, George N.
Spalding, S. M.
Spedden, Lauretta.
Spiane, H. C.
Spokane, City of.
Sprague, William.
Sprinkle, J. R.
Squire, F. B.
Squires, George P.
Stackhouse, Powell.
Stafford, Alice.
Stafford, W. R.
Stanford, City of.
Standish, Miles.
Standish, Myles.
Standish, Rose.
Stanley, General D. S.
Stanton, John.
Staples, Cora L.
Star, Rheinland.
Starbuck, N. B.
Stark, C. H.
Starko, Conrad.
State, Golden.
State, Pine Tree.
Stebbins, W. W.
Steed, W. L.
Steers, Henry.
Steers, Henry.
Steers, J. Rich.
Stelmie, Frederick H.
Stelmbrenner, Henry.
Stephenson, Bob.
Stephenson, George.
Stephenson, I. Watson.
Stephenson, S. M.
Sterrett, A. W.
Stetson, J. B.
Stevens, Geo. W.
Stevens, John.
Stevens, Kate C.
Stevens, Mabel L.
Stevens, Martha.
Stevens, Robert L.
Stevenson, Russell.
Stewart, Amelia.
Stewart, Chas. R.
Stewart, Elizabeth.
Stewart, Graeme.
Stewart, James B.
Stewart, Martha.
Stewart, R. J.
Stewart, William.
Stifel, William F.
Stokes, N. J.
Stokley, Wm. S.
Stone, Anasa.
Stone, Charles Henry.
Stone, Charles H.
Storey, H. M.
Story, Gerlie.
Stout, Frank D.
Stricker, Charles P.
- Strohn, C. B.
Strong, Nat.
Strong, William L.
Struvon, Peter C.
Stuart, Edwin S.
Stuart, James P.
Stuart, John C.
Stuart, M. H.
Sudden, Robert G.
Sullivan, Dennis T.
Sullivan, John H.
Sullivan, J. J.
Sullivan, Timothy D.
Summer, General.
Sun, Captain.
Sun, Delaware.
Sutton, E. W.
Sutton, Nat.
Sutton, Walter E.
Swain, David.
Swain, Julia Belle.
Swain, Verne.
Swan, Alden S.
Swenlo, D. J.
- Tacoma, City of.
Taft, President.
Tampa, City of.
Tanner, O. B.
Taplin, Frank E.
Taunton, City of.
Tausig, Felix.
Taylor, A. Brooke.
Taylor, Boyd C.
Taylor, Helen E.
Taylor, J. V.
Taylor, Moses.
Taylor, W. S.
Taylor, Wm. J., Jr.
Taylor, Willard U.
Taylor, William H.
Teagle, W. C.
Teague, S. E.
Teal, J. N.
Tegtmeyer, Archie.
Terry, Edwin.
Terry, J. W.
Thano, Henry.
Thayer, Eugene V. R.
Thomas, Albert G.
Thomas, G. H. A.
Thomas, Hattie.
Thompson, C. D.
Thompson, Carnal A.
Thompson, J. W.
Thompson, L. E.
Thompson, R. P., Jr.
Thompson, Robert M.
Thompson, Smith.
Thompson, Thomas.
Thompson, Wm. Hoyce.
Thorne, L. S.
Thurlow, Lewis K.
Thurston, Grace.
Tice, George S.
Tilford, W. H.
Tilmanus, P. Clay.
Timmins, John J.
Tisdale, H. G.
Toledo, City of.
Tollon, Jr., F. J.
Tomkins, Calvin.
Tomlinson, G. A.
Townsend, Edward Y.
Townsend, H. G.
Tracy, Helen L.
Tracy, John.
Tracy, Kathleen.
Tracy, M. & J.
Tracy, Mary T.
Tracy, Michael.
Tracy, Thomas.
Tracy, Walter.
Tracy, William J.
Tremper, Jacob H.
Treu, Martin.
Trigg, James N.
Trimble, Richard.
- Trombly, José.
Troxell, J. Luther.
Truby, John M.
Truesdale, William H.
Tull, E. J.
Tully, Bart.
Tully, Eugenia.
Tupper, W. M.
Turner, J. J.
Tyson, Jesse.
- Uhrig, Alex B.
Uhrig, Edward A.
Underwood, F. D.
Underwood, Frederick D.
Upham, Fred W.
Upham, Helen H.
Upson, Andrew S.
Upson, J. E.
Upson, J. H.
- Van Alst, James.
Van Buren, President.
Van Damme, Charles.
Van Dyke, J. W.
Van Ellis, H.
Van Tuyl, Geo. C., Jr.
Vansolver, Annie L.
Vare, William S.
Vasa, G.
Vaughn, S. E.
Velt, R. C.
Vernon, Belle.
Vernon, City of.
Victory, Mercer.
Vinyard, Caroline.
Virginia, State of.
Voight, Katie.
Voshurg, Geo. R.
- Wade, Caroline M.
Wade, John L.
Wade, Wm. J.
Wadley, William M.
Wager, Herbert.
Walker, A. L.
Walker, Ellsha.
Walker, Harold.
Walker, Lizzie M.
Walker, Mary J.
Walker, T. C.
Wall, Harry M.
Wallace, F. M.
Wallace, James C.
Walsh, James P.
Walsh, Julius S.
Walters, Thomas.
Ward, Andrew J.
Ward, Florence.
Ward, L. O.
Ward, Thomas J.
Warden, Wm. G.
Warner, O. T.
Warner, C. Blaine.
Warner, Charles M.
Warner, William H.
Warwick, W. H.
Warwick, W. J.
Washburn, Geo. W.
Washburn, U. F.
Washington, Gen'l.
Washington, George.
Washington, State of.
Waterman, R. M.
Watson, C. W.
Watson, Harvey.
Watson, V. L.
Watt, James.
Watterson, Henry.
Watts, Albert E.
Watson, Thos. B.
Wayman, M. D.
Weare, Portus B.
Weatherford, City of.
Weaver, John.
Webb, William H.
Webster, Daniel.
- Webster, Lionel R.
Webster, Thomas B.
Weed, George E.
Weems, Esther.
Weems, Georganna.
Weems, Nancy.
Weems, Sarah.
Welch, Willie.
Welder, John J.
Weller, Fred. W.
Wells, Erastus.
Wells, Wm. A.
Wente, Robert C.
Wentworth, G. K.
West, George R.
Wharton, Joseph.
Wheeler, Daniel.
Wheeler, F. M.
Wheeler, M. D.
Wheeler, Major.
Wheeler, Thomas H.
Whigham, William.
White, Glenn.
White, I. C.
White, Peter.
White, W. F.
Whiteley, Calvin.
Whiteman, W. H.
Whitlock, Charles M.
Whitney, William A.
Whitton, Henry D.
Wickham, Wm. H.
Wickwire, Theodore H.
Wickwire, Theodore H., Jr.
Widener, Peter A. B.
Wiggin, H. H.
Wilson, Edward N.
Wilcox, Annie L.
Wilcox, Leander.
Wilcox, Mimet I.
Wilcox, Rowland H.
Wild, H. C.
Wild, John.
Wilkinson, Horace S.
Willard, F. S.
Willard, Jess.
Willett, Nellie.
Willett, Thomas.
Williams, Charles E.
Williams, Edgar D.
Williams, G. W.
Williams, Geo. H.
Williams, H. D.
Williams, Harry P.
Williams, Homer D.
Williams, J. H.
Williams, J. L.
Williams, Jessie C.
Williams, Mary H.
Williams, Roger.
Williams, T. J.
Williams, W. H.
Williams, Wm. G.
Wilmington, City of.
Willmot, Maud.
Willmot, Robert W.
Willmot, W. G.
Wilson, Anna C.
Wilson, Captain Thomas.
Wilson, G. N.
Wilson, Geo. H.
Wilson, Jennie.
Wilson, John T.
Wilson, Mary V.
Wilson, Mathew.
Wing, Chas. C.
Wingship, Edith Goddard.
Winslow, Louis M.
Winter, Herman.
Winthrop, Gov.
Wise, John.
Wise, P. H.
Witherbee, Walter C.
Wohlt, August.
Wolcott, M. C.
Wolf, William H.
Wolvin, Augustus B.
Wonson, J. W.

Wood, Beder.
Wood, General.
Wood, John A.
Wood, Joseph.
Wood, Joseph D.
Wood, T. J.

Woodall, Fannie.
Woods, Elsie.
Woods, Frank.
World, Western.
Worth, John M.
Worthington, John.

Wright, H. E.
Wright, Homer C.
Wyker, J. D.
Wylie, Herbert G.
Wyllie, Alexander.

Yates, Harry.
Yerkes, William H., jr.
Yonkers, City of.
Yorke, Thomas J., jr.
Young, Coe F.

Young, Lavelle.
Young, Robert.
Ziesing, August.

PART II.—GAS VESSELS.

Adams, Henry F.
Adams, I. G.
Adams, J. Q.
Adams, M. C.
Adams, Mary.
Adams, Sam.
Adella, Ada.
Adeline, Julia.
Adell, Gladys.
Adkins, Stella.
Agnes, Mary.
Agnes, St.
Alario, Joseph.
Albaugh, George A.
Alburgh Springs Ferry, The New
Alces, Ethel.
Alfreda, Berlie.
Alice, Mary.
Ali, That's.
Allen, Clara.
Allen, Elsie.
Allen, Lea.
Allen, Stella.
Allinson, Nettie.
Allinson, R. T.
Alma, Bertha.
Alphonse, Mary.
Alyah, J. H.
Alzina, Young.
Amos, Elizabeth A.
Ames, J. W.
Ammon, F. L.
Amory, G. W.
Amos, Wm.
Amudsen, Roald.
Ana, Sveta.
Anacortes, City of.
Anderson, Bessie A.
Anderson, Olive M.
Anderson, T. W.
Andrew, A. Platt.
Andrew, Maud.
Ann, Betsy.
Ann, Elizabeth.
Ann, Mary.
Anné, Elizabeth.
Anno, Princess.
Annie, Alice &
Armstrong, Marilla.
Arrow, Red.
Arsander, R.
Athens, Hudson.
Atkinson, Margaret.
Atwood, J. R.
Austin, City of.
Avetta, Helen.
Ayers, Frederick H.

Baker, Bonny W.
Baker, F. J.
Baker, Frank A.
Baker, Franklin.
Baldwin, Albert.
Ball, Fred.
Ball, No. 4, Fred.
Ballenger, Ada.
Balster, George D.
Banks, Wm. T.
Barkley, R. C.
Barnes, F. O.
Barnes, Irene.
Barnes, Iva S.
Barnes, Susie P.
Barron, Robert.
Basco, T.
Bateman, Daniel M.
Bateman, Edna E.

Bateman, Lena G.
Bateman, Luther.
Bateman, May.
Bateman, Walter.
Bates, George H.
Bauer, William.
Beal, Dana.
Beal, Sylvia W.
Beale, Mary J.
Beary, James.
Becker, John A.
Bell, Anna.
Bell, Blane.
Bell, Carrie.
Bell, Daniel.
Bell, George C.
Bell, Ida.
Bell, Annie.
Bell, Lizzie D.
Bell, Luey.
Bell, May.
Bell, Mollie S.
Bell, Nettie.
Berge, Alieghany.
Belle, Annie.
Belle, Cora.
Belle, Edna.
Belle, Ella.
Belle, Fannie.
Belle, Elsie.
Belle, Ida.
Belle, Island.
Belle, Linnie.
Belle, Mae.
Belle, Rulo.
Belle, Sally.
Belmont, Perry.
Benner, Eliza A.
Bennet, J. E.
Bennett, Bartie.
Bennett, M. V.
Bennett, W. Gertrude.
Benton, John R.
Berke, Edw. H.
Bernard, Edgar.
Berry, Emma C.
Bertha, Lady.
Richard, Emily F.
Biggs, W. S.
Bill, Buffalo.
Bill, Captain.
Billar, Samuel P.
Billo, George H.
Bird, Lady.
Bird, Lillie.
Bird, May.
Bird, Sea.
Bishop, Amanda.
Black, Albert W.
Blackman, A. and E.
Blades, W. B.
Blaino, City of.
Blake, Ellen.
Blako, Lewis.
Blanch, Haddie.
Blanche, Clara.
Blanche, Eva.
Blankford, Wm. J.
Blockson, L. T.
Blum, Hermine.
Blum, Sarah.
Bly, Nellie.
Bond, George W.
Bond, Samuel C.
Booth, A.
Bornhurst, Flnette.
Bould, Robert.

Bowden, George C.
Bowen, Billy.
Bowers, John C.
Boyd, J.
Boyle, Lela.
Bozman, Ada.
Bozman, L. H.
Bradford, C. L.
Bradford, J. and P.
Bradshaw, Julian T.
Bradshaw, W. J.
Brane, A. A.
Brandt, Madalino.
Branford, Addie.
Branford, Bertie.
Brewer, Wm. Jr.
Brewer, Viola M.
Bridges, Robert.
Brittain, Mollie.
Brittain, John A.
Brocton, City of.
Broere, Franklin.
Broere, Mary M.
Brooks, J. W.
Brooks, Velma.
Bros, Gaskill.
Bros, Ramsay.
Brown, Anna.
Brown, Annie.
Brown, Edna E.
Brown, Eugene H.
Brown, Harry C.
Brown, James E.
Brown, Jennie C.
Brown, Jerry.
Brown, Litcher.
Brown, Ralph.
Brown, R. J.
Brown, Sarah.
Brown, W. M.
Bruce, Naomi.
Bruce II, Naomi.
Brush, Geo. S.
Bryan, Susan A.
Bryant, Lottie.
Bryson, Mabel E.
Buck, Ashley.
Buckingham, Charles.
Buckson, Laura M.
Budd, Goldy.
Bueno, Esta V.
Bunting, R. F. M.
Bunting, Wm. H.
Burger, H. B., Jr.
Burgess, G. F.
Burke, Billie.
Burke, Catherine.
Burke, James M.
Burns, Etta M.
Burns, S. F.
Burns, Sam.
Burr, Ellen.
Burr, Forest.
Burrows, W. F.
Bush, Louisa.
Butler, Catharine M.
Butler, Catherine A.
Byers, J. C.

Obot, G. L.
Callanan, L. J.
Callis, D. G.
Callow, Rena A.
Calvert, G. W.
Candage, Lois M.
Cannon, Katie.
Cannon, Maggie.
Carlisle, Mary.

Carroll, James.
Carroll, Thomas W.
Carter, Robert D.
Carter, Ruth V.
Carter, W. B.
Carver, Susie O.
Cary, Wm.
Caskins, Georgia A.
Cassidy, John.
Causoy, J. C.
Chance, Sarah B.
Chapman, Katherine M.
Chard, Samuel.
Charlotta, Ellen.
Chase, Minnie.
Cherry No. 2 S. A.
Chersinna, Bella.
Chicago, City of.
Childs, George W.
Chrutli, J.
Church, G. H.
City, Atlantic.
City, M.
City, Stockton.
Clark, James R.
Clark, Wm. W.
Clarke, E. R.
Clarke, Harold.
Clarno, Ruth.
Clay, Henry.
Clayton, E. A.
Clement, W. H.
Cleveland, Annie.
Cleveland, Grover.
Clifton, Queen.
Cloughen, John.
Clyde, Bettie.
Coats, Julia.
Cochran, Phebe.
Cobb, Love D.
Cod, Cape.
Coffin, Stella M.
Cole, J. C.
Collier, Captain.
Collier, Katie.
Collins, Mildred.
Colyer, C. Washington.
Combs, Clara.
Combs, Mary E.
Conary, Everett A.
Condit, B. J.
Congdon, Thomas B.
Conklin, T., jr.
Connable, Frank L.
Conover, Zeph S.
Conway, E. S.
Coody, Wm.
Cook, Governor.
Coombs, J. N.
Cooney, Edith H.
Cooney, John A.
Cooper, Bella.
Cooper, Lillian C.
Cooper, S. J.
Corbin, Henrietta.
Corbin, Lidle F.
Corkum, Lois H.
Corwin, Horton, jr.
Cotton, James.
Coulbourn, Lena V.
Coulbourn, M. A.
Courtney, L. W.
Covert, Tillie.
Covington, Ella.
Cowan, Isabel.
Cox, Almira.
Cox, Christie A.
Cox, Effie.

Cox, J. W.
Cox, Lloyd.
Cox, Wm. E.
Craft, Florence M.
Craig, Alisa.
Crane, Rhoda E.
Crawford, Wm.
Creamer, Gladys L.
Creamer, T. R.
Cree, Bernice.
Creef, Hattie.
Creef, Herbert A.
Crelighton, Vernon J.
Cressie, Daniel.
Chase, Ellen.
Cribbey, Grace M.
Cris, Harriet A.
Croswell, Mattle.
Croswell, W. W.
Croswell, Wm. W.
Crusoe, Robinson.
Cruz, Mary Francis.
Cryer, Catherine.
Culbert, Belle W.
Culver, Mattie F.
Culver, Sadie E.
Cummings, J. A.
Cuneo, G. W.
Curran, Lauretta.
Curry, William.
Curtis, E. U.
Curtis, Marlon L.
Curtis, Mary F.
Daly, Edward M.
Daly, F. A.
Dan, Capt.
Dan II, Capt.
Dandy, Jim.
Danes, A. S.
Daniels, Maggie.
Daniels, E. R.
Darling, Grace.
Darling, Ruth.
Date, May.
Daughdrill, A. H.
Davidson, William H.
Davis, Catharine.
Davis, Charles H.
Davis, H. J.
Davis, Julia.
Davis, M. B.
Davis, Maggie.
Davis, Maggie E.
Davis, Mimie.
Davis, Minnie.
Davis, Ray.
Davis, Ruby L.
Davis, Wm. C.
Davis, Winnie.
Davison, Edith.
Dawson, Anna M.
Day, Charles A.
Dayton, Lillie B.
Payton, J. J.
Dean, Lillie.
Penn, Mary J.
Deck, Irene.
Decker, Freddie W.
Decker, Jennie F.
Decker, Sylvester.
De Boer, Elizabeth.
Devert, Tillie.
De Costa, Gertrude.
De Costa, Josephine.
De Costa, Mary.
Deen, Mirial.
Deery, H. A.

Delano, Clara M.
 Della, Emma.
 Del Mar, Flora.
 Delmas, O. H.
 Dennis, James T.
 Denny, Samuel M.
 Denson, James.
 Denton, Grace M.
 Dewey, John M.
 Dew Ramsey, Capt. Frank.
 Doy, C. P.
 Doy, Nellie B.
 Diek, Capt.
 Dick, Emma.
 Dickerson, F. S.
 Dickson, E. P.
 Did, Katy.
 Dierssen, P.
 Dillon, Lou.
 Dixon, J. R.
 Dixon, M. C.
 Dixon, Matilda J.
 Dize, John W.
 Dohrn, Anton.
 Donovan, Wm.
 Doran, Louise C.
 Doris, Anna.
 Dougherty, John F.
 Doughty, Alice M.
 Douglas, B. A.
 Douglass, Virginia.
 Drake, D. A.
 Drannek, C. W.
 Draper, Mary.
 Driggs, Edmund.
 Dryden, Edith M.
 Du Bois, Francis S.
 Du Bois, John E.
 Du Havre, Willie.
 Dunbar, G. S.
 Dunbar, J. S.
 Duncan, Commodore.
 Duncan, Mattie L.
 du Pont, Alexis I.
 Dupuy, C. O.
 Durm, Katie.
 Dutra, Jessie.
 Dutton, B. B.

Charles, Betty.
 Eaton, Blanche.
 Eaton, Helen F.
 Edgington, Belle C.
 Edmunds, City of.
 Edmunds, J. Henry.
 Edwards, E. Warren.
 Edwards, Elizabeth.
 Eldert, Sarah.
 Eldridge, Lady.
 Elizabeth, Anna.
 Elizabeth, Jane.
 Elizabeth, Mary.
 Elizabeth, Sarah.
 Ella, Mary.
 Ellen, Fanny.
 Ellen, Mary.
 Elliott, J. C.
 Ellis, Herman.
 Ellwood, Alvah.
 Elsey, H. N.
 Elsie, Roba.
 Emanuel III, Victor.
 Emma, Carrie.
 Emma, James.
 Emma, Hilda.
 Emma, Lady.
 Emma, Lizzie.
 Emmet, Joe.
 Emson, Christian D.
 Endress, Ora.
 English, Elvina.
 Enos, Laura.
 Eppinger, H.
 Erickson, Florence.
 Erriesson, John A.
 Erwin, Nellie.

Eschler, G.
 Estell, Hrdle.
 Estelle, Hazel.
 Estelle, Iona.
 Estelle, N.
 Esther, Queen.
 Ethel, Mary.
 et Noir, Rouge.
 Etta, Frances.
 Etta, Mary.
 Euro, C. T.
 Eurich, William.
 Eustis, City of.
 Evans, Holden.
 Evans, Isaac.
 Evans, Johnson.
 Evans, Pearl D.
 Evelyn, Lady.
 Evelyn, Mary.
 Everett, City of.
 Fair, Annie.
 Fallon, John J.
 Fallon, Mary T.
 Fass, Isaac.
 Fass, Marcus.
 Faulkner, C. L.
 Faulkner, Joseph L.
 Faunce, Mary S.
 Faust, Tony.
 Favorito, W. F.
 Faddoman, C. W.
 Feeney, John.
 Felton, Rebecca L.
 Pontross, W. S.
 Ferens, Maria.
 Ferlito, Helen.
 Fern, Fanny.
 Ferry, City.
 Ferry, South.
 Fillmore, Auanda W.
 Finley, J. J.
 Finney, Wm. H.
 Fisala, Katie.
 Fish, King.
 Fish, L. I.
 Fish, Lady.
 Fisher, Bud.
 Fisher, Mercedesia.
 Fisher, Wm.
 Fiske, Bessie.
 Fitzsimmons, M. J.
 Fjord, Ottilie.
 Flaherty, J. B.
 Flavell, Mattie P.
 Fleet, Queen of the.
 Fleet, Samuel.
 Fletcher, Mary.
 Fletcher, Spencer D.
 Fletcher, Theo.
 Fletcher, T. F.
 Fletcher, W. A.
 Fling, Arthur R.
 Florence, Anna.
 Florence, Annie.
 Florence, Lady.
 Flower, May.
 Flyer, Catalina.
 Flyer, Williamette.
 Foam, Sea.
 Foggie, J. W.
 Folson, Frank.
 Foote, Emily A.
 Ford, A. Lincoln.
 Ford, Charley.
 Ford, Harry.
 Fordham, Grace.
 Forsythe, L. and R.
 Foss, Lillian D.
 Foster, C. H.
 Foster, Dorothy.
 Foster, Susie.
 Fountain, Linwood.
 Fowle, Daniel G.
 Fox, Della.
 Frances, Carolyn.
 Frances, Emma.
 Frances, Julia.

Frances, Mary.
 Frank, Henry.
 Frank, Ida.
 Frank, George &
 Frazer, A. C.
 Freeman, Grace E.
 French, Orvid F.
 Frome, Anna M.
 Fromont, Alex.
 Fuerstein, Louis.
 Fuller, George A.
 Fuller, Wilford W.
 Fulton, Robert.
 Furman, George H.
 Gallup, N. S.
 Gamble, Edward S.
 Gamage, Laura E.
 Gandy, E. R.
 Garret, C. P.
 Garrison, Grace B.
 Garrison, Virgie.
 Gaskill, Leola B.
 Gault, J. A.
 Gay, Lady.
 Geary, Dorothea M.
 Geer, Nellie.
 Gehn, John.
 Genover, Lottie.
 George, Joseph.
 Gerber, Estelle.
 Gertrude, M. K.
 Gertrude, M. S.
 Gibbs, Rufus M.
 Gilbert, Fred.
 Giles, A. P.
 Giles, Wm. Trickett.
 Gillett, James N., Jr.
 Gilliam, T. Q.
 Gilkin, U. M.
 Gills, A.
 Gilman, Edward R.
 Girl, American.
 Girl, Gypsy.
 Givan, H. C.
 Glass, Peter.
 Glennan, E.
 Go, Let's.
 Godfrey, Annie.
 Godman, F. L.
 Gold, Anna.
 Goldsch, L.
 Goodsell, Ann G.
 Goose, Gray.
 Goose, Wild.
 Goose, Wild.
 Gordon, F. W.
 Gordon, Oscar.
 Goss, Blanche Viola.
 Goudy, Mildred.
 Goulart, Laura.
 Goulart, Mary P.
 Grace, E. C.
 Grace, Lady.
 Grady, Henry W.
 Graham, T. W.
 Graham, William.
 Grandet, Eugenio.
 Gramms, Carrie.
 Grant, General.
 Grant, Lydia.
 Grant, Ralph K.
 Gray, Alma.
 Gray, Elmer E.
 Grebb, Nellie L.
 Green, C. H.
 Green, Nettie.
 Green, Rody.
 Grelling, Robert.
 Griffin, Grace.
 Grilling, Cora L.
 Griffith, William J.
 Groah, Ada.
 Grosse, Margaret.
 Grueby, Frances W.
 Gull, Sea.
 Gully, Mary E.
 Gunby, Lella.

Gunby, L. W.
 Gunderson, Ellen.
 Gunn, K. A.
 Guthrie, A. M.
 Guyon, Lady.
 Gynt, Por.
 Gypsy, My.
 Haggott, Marlon.
 Hagler, J. P.
 Hag, General.
 Haines, A. T.
 Halbert, Dorothy.
 Haley, Annie T.
 Halford, R. G.
 Hall, Geo. W.
 Hall, Mattie E.
 Hall, Mildred.
 Hall, S. C.
 Hall, Susie.
 Hamblen, Bessie.
 Hamilton, James A.
 Hammoid, Natalie.
 Hand, C. W.
 Hand, L. H.
 Handly, V. P.
 Haulon, Helen C.
 Haulon, Marie L.
 Haulon, Mary.
 Hanna, J. D. C.
 Hanson, Mary.
 Hardy, Virginia.
 Harford, Evelyn.
 Harms, Sophie.
 Harper, H. T.
 Harrington, Francis.
 Harrington, W. E.
 Harris, Lillian M.
 Harris, Rebecca J.
 Hartman, Maggie V.
 Harvey, O.
 Harvey, Emma.
 Harvey, Geo. L.
 Haskell, Lillian H.
 Hastle, R. M.
 Havens, Chas. C.
 Hawk, Black.
 Hayes, Sam.
 Haynes, A. T.
 Hays, Ed Ryan.
 Hayward, Fannie E.
 Hayward, M. Blanche.
 Hazel, Maud.
 Hearn, Bayand.
 Hearn, Bessie Jane.
 Hearst, William R.
 Heath, Gardner.
 Hegeman, B. H.
 Hegg, E. A.
 Heimley, J. and C.
 Helen, R. E.
 Helen, Annie H.
 Helen, Lady.
 Hellen, Maud.
 Henderson, City of.
 Henkle, E. J.
 Heunen, H. S.
 Henrietta, Queen.
 Henry, Frank D.
 Henry, John.
 Hergert, F. C.
 Hermann, C. T.
 Horon, Leona.
 Hickman, Thomas, Jr.
 Hicks, Adella.
 Higgins, John W.
 Hilda II, Lady.
 Hilderbrandt, H. F.
 Hill, Commodore J. G.
 Hill, The Albert.
 Hiltzheim, Dorothy.
 Hilton, J. M.
 Hinote, T. A.
 Hirsch, Gilbert.
 Hittner, Ella E.
 Hobson, Adelo.
 Hodson, Clarence.
 Holland, W. J., Jr.

Holmes, Annie.
 Holmes, Mary B.
 Home, Island.
 Hood III, Robin.
 Hope, Carlise.
 Hopkins, C. W.
 Hopkins, W. E.
 Horisly, Luther.
 Horton, Asa.
 Horton, G.
 Horton, Mabel E.
 Houghwaut, Theodore.
 Houk III, R. T.
 Hour, Idle.
 Housman, J. I.
 Hoyer, Ira W.
 Howard, Stanley.
 Howard, S. T.
 Howell, Forrest G.
 Howlett, M. P.
 Howlett, Maggie A.
 Howlett, Thomas F. J.
 Hoy, W. H.
 Hubby, Turner E.
 Huff, Ethel S.
 Hughes, T. H.
 Hull, C. R.
 Hulse, Edna H.
 Hume, William I.
 Humphrey, James.
 Humphreys, H. R.
 Hunter, F.
 Hunter, Robbio.
 Huppe, Jennie A.
 Hurst, Edgar.
 Hurst, T. C.
 Hyman, Mae.
 Ida, Eva.
 Imp, Sea.
 Inman, Myra.
 Irace, Helen.
 Isla, Bay.
 Issa, Fairy.
 Issena, Princess.
 Jack, Captain.
 Jack, Yankee.
 Jackson, D. B.
 Jackson, Hazel M.
 Jackson, Stonewall.
 Jacoby, Samuel C.
 James, Arthur.
 James, Howard.
 James, Lella.
 James, Robert.
 Jane, Eva.
 Jane, Leander.
 Jane, Phyllis.
 Jane, Sarah.
 Jane, Willie.
 Janet, Irma.
 Jane, Clark W.
 Jay, Lady.
 Jayne, George.
 Jean, Bonnie III.
 Jean, Emma.
 Jean II, Capt.
 Jean, Mary.
 Jeanette, Hazel.
 Jeffrey, L. A.
 Jewell, Mabel.
 Jewell, William H.
 Jiggs, Maggie.
 Jinks, Mary.
 Joe, Big.
 Joe, Captain.
 Joe II, Capt.
 Joe, Lattie.
 John, St.
 Johnsou, A. B.
 Johnson, Capt.
 Johnson, H. A.
 Johnson, Annie.
 Johnson, Jennie.
 Johnson, Jesse.
 Johnson, John D.
 Johnson, Nell.

- Johnson, S. E.
Johnson, Sophia.
Johnson, Walter M.
Johnson, Willie N., Jr.
Johne, D.
Jones, C. O.
Jones, Edna M.
Jones, Fred.
Jones, H. B.
Jones, John.
Jones, K. O.
Jones, Paul.
Jones, Thomas P.
Josie, Jennie and.
Joslin, Paul C.
Joubert, General.
Jubb, Thomas F.
- K**ahler, Tryna.
Kalmbach, Albert C.
Kane, Winnie.
Katt, Crazy II.
Keegan, Joseph J.
Keeley, John, Jr.
Keeney, T. Y.
Kelley, W. A.
Kelly, W. C.
Kelsor, William.
Ken, Mary.
Kennedy, Chester A.
Kern, C.
Kettner, Bill.
Key West, City of.
Killman, Wm. II.
Kimball, Annie F.
Kimball, H. A.
King, C. H.
King, Elizabeth M.
King, James E.
King, Lena.
King, Lucy.
King, Oll.
King, Pearl.
King, Valley.
Kirk, S. C.
Kling, August, sr.
Knapp, Joseph C.
Knight, John K.
Knox, John.
Koehler, K. M.
Koeln, Annie K.
Kuppersmith, W. M.
- L**ady, Sea.
Lako, David R.
Lako, Deep.
Lake, F. H.
Lake, Queen of the.
Lako, T. W.
Lake, Wenham.
Lamson, Katie C.
Lane, George E., Jr.
Lane, Josie.
Lane, Sammy.
Langford, H. F.
Langford, W. O.
Langhammer, Ernst.
Lankford, Milton B.
Lark, Stephen.
Larson, Anne J.
Latham, Benjamin W.
Lathrop, J. W.
Laura, Annie.
Laura, Rota.
Laurie, Annie.
Laviollette, G. F.
Lawry, Hattie E.
Lawrence, Emma.
Lawrence, Frank.
Lawrence, Jos., Jr.
Lawson, Dola.
Lawson, Sarah F.
Leah, Hazel.
Leah, Verna.
Lee, Alice.
Lee, Alma.
Lee, Bob.
Lee, Carrie.
- Lee, Ella.
Lee, Gracie.
Lee, Isabel.
Lee, Louis.
Lee, Lucy.
Lee, M. J.
Lee, Maggie.
Lee, Mammie.
Lee, Mollie.
Lee, Nancy.
Lee, Rob't. E.
Lee, Roxie.
Lee, Steelman R., Jr.
Lee, Zelpha.
Leigh, B. W.
Leigh, Eva.
Leland, Fred.
Lemon, Molly.
Lena, Princess.
Lena, Rosa.
Lenora, Mary.
Leon, Jorge Hrd.
Leona, Nellie.
Leonard, John.
Leonard, Mollie V.
Leppert, Joe.
Leslie, Lizzie E.
Leslie, Hope.
Lester, Olive C.
Lew, Captain.
Lew II, Capt.
Lewis, Bessie M.
Lewis, Ethel.
Lewis, Jessie.
Lewis, J. & M.
Lewis, Stella I.
Lighthouse, Edna D.
Lillian, Eva.
Lillian, Mariha.
Lincoln III, President.
Lindsay, H.
Lloyd, O. S.
Lockerman, W. J.
Logan, Jennie G.
Logan, Martha.
Lols, Annie.
Long, Anna.
Long, S. P.
Lord, Mary M.
Lorc, Edna M.
Lore, Richard D.
Lore, Theo. R.
Lore, William C.
Loring, Hattie.
Lorraine, Phyllis.
Los Angeles Fire Boat No. 1,
City of.
Lou, Mary.
Louise, Anna.
Louise, Annie.
Louise, Bessie.
Louise, Edith.
Louise, Eleanor.
Louise, Elsie.
Louise, Emma.
Louise, Ethel.
Louise, Helon.
Louise, Mammie.
Louise, Mary and.
Lounds, Ida Bell.
Lowe, B. L.
Lowe, Helen.
Lowell, Ernest.
Lowery, H. C.
Lowery, W. J.
Lucas, Erna M.
Luce, B. D.
Luck, Lady.
Ludlow, Henry.
Luke, Young.
Lulu, Hattie.
Lundy, Frederick.
Lundy, R. C.
Lupton, M.
Lyorly, Capt.
Lyte, Rowena.
Lynch, Frank.
Lynde, Charles W.
- Lynn, Victor.
Lyons, J. Harry.
- M**o, Bea.
Mc, Harry.
Mc, Hattie.
McAdow, P. W.
McCleam, Carrie E.
McClellan, George B.
McColl, Helen.
McCunell, Mary.
McCune, Ada.
McDaniel, Edward.
McDonagh, M. P.
McDonald, D.
McDonald, Margaret.
McDonald, Wallace A.
McGinnis, Harry.
McGovern, Helen.
McIntosh, W. A.
McKenzie, Marguerite S.
McKenna, Jas. F.
McKinley, William.
McLain, Lottie B.
McLain, Martha E.
McLain, Adelle.
McLeon, Louise.
McLeon, Marion.
McLeon, Pauline.
McLeon, Elias.
McMullen, O.
McNeil, Ada M.
McNeill, C. A.
Mable, Gertrude.
Mable, Hildur.
Mace, A. V.
Machen, L. W.
Mack, Annie T.
Mack, John.
Madden, Frank H.
Madeleine, M.
Mao, Annie.
Mao, Ella.
Mao, Lola.
Mao, Phobe.
Mao, Una.
Mae, Zila.
Magnus, Jos. A.
Mahon, M. S.
Maio, Annie.
Maie, Bertha.
Mallison, C. H.
Maloney, Rose.
Malony, Mary.
Manana, Pasado.
Mance, A. and W.
Marcellous, John.
Marchant, Florence E.
Margarette, Emily.
Maria, Josephine.
Marie, Ella.
Marie, Florence.
Marina, Casa.
Marion, Alice.
Marion, Ethel.
Marion, Helen.
Maris, Stella.
Marks, M. M.
Marsh, J. D.
Marsh, W. E.
Marshall, Angle L.
Marshall, Chester T.
Marshall, Ellen T.
Marshall, G. B.
Marshall, Governor.
Marshall, Ira.
Marshall, J. H.
Marshall, J. M.
Marshall, Louise B.
Marshall, Mary A.
Marshall, R. W.
Marston, Clara A.
Martin, Dr.
Martin, Eva M.
Martin, Lady.
Martin, Michael.
Martin, Paul.
Martin, Ruth M.
- Martingale, Thomas.
Maru, Hecla.
Marv No. 5, Kotobuki.
Marvin, F. H.
Marvin, Minnie.
Mary, Rosa.
Mary, Alice and.
Mason, Charles B.
Mason, M. A.
Masricano, Marina.
Matsan, Jessie.
Maud, Alice.
Maud, Lady.
May, Ada.
May, Addie.
May, Alice.
May, Allie.
May, Alma.
May, Annie.
May, I. Anna.
May, Celesta.
May, Clara.
May, Dola.
May, Edna.
May, Ella.
May, Ellen.
May, Elsie.
May, Elva.
May, Emily.
May, Erna.
May, Etta.
May, Eva.
May, Flossie.
May, Hazel.
May, Julia.
May, Lady.
May, Lena.
May, Leola.
May, Lettie.
May, Lillian.
May, Lily.
May, Lura.
May, Minnie.
May, Myrtle.
May, Nanule.
May, Nella.
May, Nellie.
May, Reba.
May, Ruby.
May, Viola.
May, Virginia.
May, Virginia.
May H., Ida.
Mayhow, Fred C.
Mayo, Admiral.
Meal, E. F.
Mears, Madalene F.
Mears, Mary W.
Meek, J. H.
Meekins, D. R.
Meerwald, Martha.
Mehrer, John E.
Melster, C. A.
Merrill, Mariana.
Merrill, Nina R.
Meta, Nellie.
Metzgar, Peter.
Mildred, Ruth.
Miles, G. Frank.
Miller, Roscoe S.
Miller, W. B.
Millet, Gladys.
Mills, Austin L.
Mills, Edward.
Mills, John L.
Mills, Leland.
Minch, B. H.
Mine, Mate-O.
Minerva, Mary.
Mitchell, Maggie.
Mitchell, Minnie.
Mitchell, Nettie K.
Moger, Minnie L.
Moller, Maud.
Monroe, James.
Moore, Annie.
Moore, E. E.
- Moore, Geneva.
Moore, Hazel D.
Moore, J. P.
Moore, J. T.
Moore, Jennie F.
Moore, Jennie F.
Moore, Ruby.
Moore, S. E.
Moore, W. E.
Moore, W. O.
Moran, Eugenia M.
Morehead, Catherine.
Morehead, Mary G.
Morgan, Elsha.
Morgan, H. S.
Morgan, J. Willard.
Morgan, James.
Morgan, W. D.
Morrill, Callie D.
Morris, Melvin.
Morse, Fairbanks.
Morse, Maud B.
Morse, Wilbur A.
Morse, William A.
Morton, Bertha L.
Mosquita, Mary P.
Mott, Geo. H.
Muggah, J. P.
Muir, Flossy M.
Muir, William T.
Muir, W. L.
Mulford, D. P.
Mulford, Hannah.
Mulford, Sarah M.
Mulvey, James.
Munroe, Frank.
Murdock, Lawrence.
Murray, Helen E.
Murray, James J.
Murray, J. S.
Myers, Maggie S.
Myrtle, Ella.
- Naples, City of.
Narup, Louise.
Nash, R.
Nash, G. V.
Nashua, City of.
Neal, Anna W.
Negus, Hattie L.
Nell, Little.
Nelson, Arlyn.
Nelson, Evelyn.
Nelson, Mabel.
Newark, Port.
Newcomb, Anna M.
Newcomb, Rebecca M.
Newcombe, Ida.
Newhouse, Oscar.
Newton, Alice M.
New Orleans, City of.
Nichols, F. T.
Nickelson, Julia.
Nickerson, Sadie A.
Nielson, E.
Niven, Alan T.
Nixon, Annie M.
Nixon, James H.
Noble, Ella.
Nooney, Robert B.
Nora, Annie.
Norris, Helen Louise.
Nunan, Angeline C.
Nunan, Elizabeth W.
Nunan, Richard J.
Nunan, Sadie M.
Nunan, Sadie M.
Nutter, Molyin D.
Nyvenheim, A. Von.
- O**ak, White.
O'Brien, Burton.
O'Brien, J. Ed.
Ockers, Adella.
Ockers, Jacob.
Ockers, Jennie.
Ockers, Lue.
Ocola, City of.
Odd, City of.
Odell, Bernice A.

- Ogden, Jeremiah N.
O'Hara, Mary E.
Olav, Prince.
Oles, J. G.
Ollver, Flora L.
Ollver, Thomas E.
Olson, Irving D.
Olson, Emma S.
O'Neill, Peggy.
O'Neill, Sarah.
Orleans, City of.
Orr, John H.
Osler, Elmer E.
Osler, Emma S.
Osler, Willard K.
Oshorn, W. T.
Ostrom, L. V.
Otto, Annie.
Owen, J. J.
- P**aden, Kato, No. 2.
Page, George S.
Page, Polly.
Page, Polly II.
Palermo, City of.
Palmer, Clara A.
Palmer, Nina.
Palmer, Robert.
Pan, Peter.
Parker, Herbert.
Parker, John W.
Parker, Marjorie.
Parks, A. E.
Parks, Annie P.
Parks, E. J.
Parks, J. W.
Parks, Sadie M.
Parnell, Fannie.
Parsons, Dorothy A.
Parsons, Isabel.
Pascagoula, City of.
Pat, Princess.
Patch, Dan.
Patrol, P. D.
Patterson, J. D.
Paul, R.
Pauline, Cornelia.
Payno, Helen.
Payne, O. W.
Paynter, Peter R.
Peace, C. W. & S.
Pearl, Effie A.
Pearl, Lavinia.
Pearl, Rosa.
Pearson, W. F.
Pease, Geo. C.
Peck, Gussner.
Peck, Stewart.
Penn, William.
Penney, J. F.
Pennington, B. C.
Penny, Ethel B.
Penrose, J. F.
Penton, D. H.
Pore, Le Bon.
Perow, Phillip.
Perlin, Clifford.
Perry, Louise.
Pershing, G.
Pershing, Gen.
Peterson, C. J.
Peterson, Helen.
Peterson, Henry C.
Pettis, Janice D.
Pettis, John G.
Pettigrove, Lizzie.
Phillips, Etta V.
Phillips, Helen.
Phillips, J. W.
Phillips, Nora.
Phoebus, Benjamin C.
Plekert, Stella.
Plukett, Joe.
Pluman, Roxlo.
Pitt, William.
Place, Isabelle.
Plant, Oyster.
Pleasure, Bit-O-
Popham, George.
Poplar, City of.
Porter, Jessie.
Port Orchard, City of.
Potter, Bulah.
Potts, F. B.
Poulson, Robert J.
Powell, Ella Louise.
Powell, Fannie.
Powell, John T.
Powell, Nettie C.
Power, R. W.
Power, Lena.
Power, Lion.
Preston, Edward.
Price, H. C.
Price, Lewis M.
Priscilla, Mary.
Prout, Ida M.
Prouty, C. R.
Pultzter, Joseph.
Purton, Euphemia.
Putnam, George P.
- Q**uay, M. S.
Queen, Berenice.
Queen, Sea.
Queen, Valley.
Quinn, Augusta C.
Quinn, Egbert L.
- R**alke, Harry.
Ramsey, Frank Dew.
Rasmussen, A.
Rasmussen, Dora.
Rawley, William H.
Ray, Bulah.
Ray, Ivah.
Rayo, Margaret.
Raymond, Paul.
Rayner, G. A.
Raynor, Susie C.
Rea, Lulu.
Rebecca, Joyce.
Redding, Charles, Jr.
Reed, Emma K.
Reed, Fanny.
Reed, John.
Reed, W. H.
Reeder, Alice H. H.
Reeves, A. and A.
Reeves, Jennie.
Reidal, W.
Rhea, Richard.
Rhodes, Richard.
Rhodes, Virginia.
Richardson, Ruth.
Rideout, Ruth M.
Riggin, Addie S.
Riggin, B. T.
Riggin, Sidney R.
Riggs, Eliza C.
Riley, Ben.
Rilley, Maggie.
Ring, Blanche.
Ritch, William M.
Ritchie, W. L.
Roach, W. J.
Roads, Hampton.
Robb, Hazel.
Robbins, Ella E.
Robbins, Hamulitt L.
Robbins, Hattie P.
Robbins, Henry S.
Robbins, Lizzie J.
Robbins, Wm. H.
Roberts, Edward J.
Roberts, George.
Roberts, O. P.
Roberts, Wentz L.
Robertson, D. E.
Robins, Albert K.
Robins, John H.
Robinson, Mildred.
Robinson, Nora B.
Robinson, Louisa B.
Rock, Capt. Chas.
Rodes, Gerlie.
Roe, H. K.
- Rogers, F. W.
Rogers, H. F.
Rogers, Henry S.
Rogers, Herman L.
Rogers, Robert A.
Rogers, S. V.
Rohan, Phil A.
Rome, City of.
Roork, R. S.
Roosevelt, Teddy.
Roosevelt, Theodore.
Roper, Alice.
Roper, W. T.
Rora, Donna.
Rose, Gladys D.
Rose, Helen.
Rose, Iva.
Rosenbaum, Florence.
Ross, Charlie.
Rotolo, S.
Roy, Chauncey.
Roy, Iob.
Roy, Rob II.
Rowe, N. A.
Rowe, William H.
Ruark, A. W.
Ruark, Lucy R.
Russ, Watt N.
Russell, Ian.
Russell, C. F.
Russell, H. A.
Russell, Nellie.
Russell, Robert.
Ruth, Mary F.
Ruth, Osha.
Ryan, Geo. D.
- S**ack, Emma L.
St. Mary, City of.
Saddler, Caroy.
Sallitlo, City of.
Sam, Capt.
San II, Capt.
Sannis, Madalene.
Santos, Fannie.
Sanford, J. W.
Sark, Cuffy.
Sawnders, J. J.
Sawvago, Ole.
Sawyer, Nora D.
Saxton, Ellsha.
Scatena, I.
Scearcy, B. F.
Schafer, Walter W.
Schall, Edgar M.
Schenk, Edward.
Schley, Admiral.
Schoch, Evelyn E.
Schoch, Helen May.
Schooch, Rebecca C.
Seoffield, Fannie.
Scott, Helen.
Scott, Jeanette.
Scott, J. L.
Scott, Lula.
Screon, Silver.
Scout, Boy.
Sears, Emily.
Sears, Olivia.
Sells, May.
Seymour, Robert G.
Shaue, Carrie L.
Sharp, Adella.
Sharp, Sarah T.
Sharp, Mary A.
Sharpe, Wm. H.
Sharpless, Mary C.
Shaw, Larnie B.
Shepherd, W. J.
Sheppard, James O.
Sheppard, Mary F.
Shoppard, Mayma.
Shoppard, R. D.
Shorburne, H. N.
Sheridan, Gen'l.
Sherman, Anna.
Shima, Geo.
Shipley, J. V.
- Shores, Catharino E.
Shores, Clara E.
Shores, Martha A.
Shoyer, S. E.
Shull, Ada C.
Shull, John L.
Shuman, O. P.
Sidney, City of.
Silso, Ellen.
Silva, Elsie G.
Silva, Helja.
Silverra, Leonora.
Simmons, Florence E.
Simmons, Gladys B.
Simple, Sam.
Sims, Admiral.
Sinnett, Wesley W.
Slason, J. H.
Sisters, Four.
Sled, Sea.
Smeed, Edward H.
Smith, A. D.
Smith, A. M.
Smith, Albert.
Smith, Alonzo E.
Smith, Annie A.
Smith, Benjamin A.
Smith, C. B.
Smith, Daisy E.
Smith, Eva.
Smith, E. E.
Smith, E. L.
Smith, Francis.
Smith, Francis P.
Smith, Harrison T.
Smith, Jane A.
Smith, John C.
Smith, John W.
Smith, Katie B.
Smith, Lillie D.
Smith, Lucy E.
Smith, Maggie E.
Smith, Mary R.
Smith, Nettie B.
Smith, Robert H.
Smith, W. W.
Smith, Walter R.
Smithers, C. G.
Smoot, French.
Snellenburg, J. J.
Socckwell, Howard W.
Sofield, C. S.
Somers, Alvin C.
Somers, E. T.
Somers, Emma W.
Somers, G. A.
Somers, S. W.
Sommers, Richard W.
Sooy, Dan.
Soper, Myrtle.
Soper, Little.
Sours, Holly.
Spalding, Gussie B.
Spencer, Charles.
Spleor, Lillie G.
Sprague, Ima.
Spreng, H. P.
Springfield, City of.
Stallings, William T.
Standish, Rose.
Stanley, Helen.
Stanley, Nellie M.
Star, North.
Star, Red.
Starr, W. B.
Steele, Helen C.
Steele, J. H.
Steele, Mary.
Stella, Magnolla.
Stella, Maris.
Stella, Moris.
Stender, F. C.
Stephens, Lon V.
Sterling, Charles L.
Sterling, Ella L.
Sterrett, A. W.
Stevens, J. H.
Stevens, Mark.
- Stevenson, T. E.
Steward, C.
Stewart, Arthur.
Stewart, Glendy.
Stiles, Grace.
Still, J. H.
Stinson, R. B.
Stirling, A. G.
Stofen, J. J.
Stone, Governor.
Strickland, Ella.
Strong, Annie.
Stuart, John.
Sue, Mary.
Sullivan, Alex J. III.
Sumde, Norman.
Swift, Rodman.
- T**alt, Helen.
Talmage, Maud E.
Taulane, Alonzo.
Tawes, James C.
Taylor, D. Neer.
Taylor, Jessie.
Taylor, J. S.
Taylor II, R. J.
Taylor, R. W.
Taylor, R. W., Jr.
Taylor, T. M.
Taylor, Thos. E.
Taylor, Walton L.
Temple, Flora.
Temple, Louise.
Toumison, Wm. B.
Terrell, Otis D.
Terry, Anna C.
Terry, G. B.
Terry, L. F.
Terry, Ruby.
Thacher, Eben A.
Theckla, G.
Thomas, Katy.
Thomas, Ned.
Thomas, Samuel.
Thomas, W. E.
Thomassen, Sarah.
Thompson, Benjamin.
Thibbets, Vinal H.
Timmer, Old.
Timpson, James.
Tide, Ebb II.
Toad, Golden.
Tobey, N. D.
Tod, Helen.
Todd, Annie E.
Todd, J. P. II.
Todd, Major.
Todd, B. J.
Tolley, Naomi R.
Tolman, Lella E.
Tomkins, Watson.
Torrey, Nellie.
Totman, Lewis C.
Townsend, Della.
Townsend, Estella.
Townsend, Phoebe B.
Townsend, W. J.
Toy, Sam.
Travers, E. F.
Treadwell, Jennie.
Tressolt, A. C.
Trotman, M. B.
Truolson, Chas.
Truslow, S. W.
Tucker, Jennie.
Tucker, M. T.
Tull, Bertha E.
Tull, E. James.
Turner, C. W.
Tylerell, Nellie M.
Tyler, Mattie L.
Tyler, Myrtle E.
Tynan, Bustar.
- U**nderhill, Conrad.
Upsher, Wm. M.
Urelin, Soa.
Uroni, George.
Utz, Robert M.

Vagabond, Beloved.
Vall, John H.
Vandiver, Murray.
Van Dusen, Olive B.
Van Dusen, B. M.
Van Name, Lydia.
Van Name, Sophia.
Van Wyck, J.
Vandal, Wm.
Vanderburg, G.
Vandrenell, E. J., Jr.
Veale, William.
Velaluka, Kap.
Velna, Ada.
Venable, Manie T.
Venn, Katie.
Vessels, O. H.
Vetra, Richard J.
Viator, Rita A.
Vickers, Sarah E.
Virginia, Alice.
Virginia, Edna.
Virginia, Emma.
Virginia, Louise.
Virginia, Princess.
Virginia, Rhoda.
Vreeland, A. E.
Vreeland, C. A.

Waddell, H. A.
Wade, Maggie W.
Wagner, Honus.
Wahl, C. F.
Wainwright, G. C.
Walker, Alice E.
Walker, Clara E.
Walker, W. H.
Wallace, Benjamin M.
Wallace, Chas. S.
Wallace, Eudora T.
Wallace, Gracie C.
Wallace, Graco M.
Waller, Bessie.
Walter, John R.
Watson, Mary J.
Walty, E. H.
Ward, Florence.
Ward, Lida.
Ward, Mary.
Warner, Eleanor A.
Warner, Joseph.
Warner, Wm. L.
Warren, Florence.
Warren, Henry.
Warren, J.
Warren, Mary K.

Washington, George.
Watson, Angie B.
Watson, Charlie.
Watson, L.
Watts, G. W.
Ways, Crystal.
Waverley, R.
Wax, Toddy.
Webb, W. M.
Wefing, Lillian.
Welfr, Winant W.
Weller, Sam.
Wells, Evay.
Wesley, Lewis.
West, Gloria.
West, Golden.
West, Governor.
Westerheke, Edward.
Westman, Katie C.
Weston, Frank.
Wheatly, Georgia E.
Wheeler, J. W.
Wheeler, Joe.
Whitaker, A. E.
White, Alma.
White, B. M.
White, J. F.
White, G. S.

White, John J.
White, Lillian.
White, Lottie.
White, Nannie P.
White, Theresa.
Whiting, Carrie L.
Whiting, Gladys.
Wicks, Jennie.
Wilcox, Major.
Wilder No. 2, Jim.
Wilds, George.
Wiley, J. A.
Wilkin, Edith S.
Wilkin, W. P., Jr.
Willard, Albert D.
William, Capt.
Williams, Bernardina.
Williams, J. P.
Willing, Flora M.
Willis, E. M.
Wilmer, George.
Wilson, Elizabeth.
Wilson, Etta M.
Wilson, J. W.
Wilson, L. H.
Wilson, Laura F.
Wilson, Thos. E.
Windsor, Helen.

Wisp, Will-o'-The.
Wogan, Tom.
Womble, J. J.
Woodall, A.
Woodall, Kitty.
Woodchuck, Avon.
Woodington, William.
Woods, Esther.
Wooten, Eillian R.
Wooler, Myra J.
Worden, Capt.
Worth, Katie.
Wright, C. E.
Wright, J. B.
Wright, M. B.
Wright, N. E.
Wright, Walter W.
Wymond, Louis.

Yates, L. E.
York, Nellie G.
Young, Ethel E.
Young, Helen.
Young, W. D.

Zeitler, Jean R.

PART III.—SAILING VESSELS.

Abbott, Wesley.
Achor, M. A.
Ada, Lady.
Addison, Mildred.
Akin, David K.
Albaugh, Harry F.
Alden, Priscilla.
Alexander, H. G.
Alfred, Charles.
Allen, Carrie S.
Allen, R. J.
Ales, Matlie J.
Allyn, Horace A.
Alma, Hattie.
Ames, Oakes.
Anderson, E. F.
Anderson, Frank S.
Anderson, G. A.
Anderson, Harry.
Anderson, Malvina B.
Andrews, A. E.
Andrews, Ella C.
Andrews, Maggie.
Ann, Sally.
Annie O.
Armiger, J. C.
Armiger, Margaret E. E.
Atwood, Fannie Bella.
Augusta, Rasa.
Austin, City of.
Austin, William.
Avolon, George.
Avent, Minnie.
Avery, Maria.
Avery, Walter E.

Baxter, Mary L.
Beacham, Harrison T.
Beecher, Maggie.
Bean, Robert L.
Beard, A. L.
Beatrice, Clara.
Beattie, Mary G.
Beattie, Tom.
Beauchamp, Charles T.
Beauchamp, Ida V.
Beauchamp, Louie B.
Beaumont, City of.
Beazley, Marie C.
Bedell, Ansley.
Bedsforth, Ida.
Belon, Maria.
Bell, Clara.
Bell, Eva.
Bell, Jennie D.
Bell, John W.
Bell, Julia W.
Bell, Lottie.
Bell, Lula.
Bell, Sir Isaac Lothian.
Belle, Annie.
Belle, Carrie B.
Belle, Emilie.
Belle, Lilly.
Belle, May.
Belle, Nettie.
Bennett, Annie.
Bennett, Freddie L.
Bennett, G. W.
Bennett, Grace G.
Bennett, Lola E.
Bennett, Lottie.
Bennett, Maud.
Bennett, O. N.
Bennett, S. J.
Bennett, Willie L.
Berry, Janie.
Berry, Lloyd W.
Beswick, Robt. Jno.
Bickford, Horace M.
Bickley, Mary A.
Billings, George E.
Bird, Mary A.
Bisbee, William.
Biscoe, Earl.
Black, Van Lear.
Blades, Thomas.
Blaine, James G.
Bligh, James.
Bloom, Nelson.
Bock, Isolda.
Boggs, L. T.

Boggs, Wm. P.
Bond, Alexander.
Bond, Mary J.
Booth, A.
Booth, Alice.
Booth, Nettie J.
Booth, William.
Bosley, Adele K.
Bosman, C. F.
Bottsford, R.
Bowden, Wm.
Bowdoin, John W.
Bowen, S. L.
Bowle, P. M.
Bozman, Edith.
Bozman, Beth T.
Bracewell, John.
Bradford, George R.
Bradley, John.
Bradshaw, Emma M.
Bradshaw, Ewing.
Bradshaw, Fannie F.
Bradshaw, Jacob T.
Bradshaw, Manie B.
Bradshaw, W. J.
Bradner, Frank.
Bramble, Alice.
Bramble, B. W.
Bramble, Eva.
Bramble, Sallie L.
Branch, Mena.
Branford, John.
Brenan, Joseph T.
Bright, John E.
Brinkmann, Dorothea L.
Broero, Ida G.
Brooks, Jos. W.
Brooks, Nancy A.
Brown, Belle.
Brown, Charles.
Brown, De Witt.
Brunyate, Rebecca F.
Bryan, William J.
Buckley, Mary.
Buckman, Samuel M.
Buhne, Esther.
Bullard, Addison E.
Bunker, George H.
Burgess, Lovi G.
Burke, Ellen C.
Burnoy, Robert B.
Burnham, William E.
Burrus, Mary E.
Burt, Lizzie.
Burton, Edward C.
Burton, Emily E.

Bush, John.
Bush, T. W.
Butler, Caroline.
Buzby, John.
Byrd, Belle S.
Byrd, Nellie L.
Caine, Minnie A.
Campbell, Ada J.
Campbell, Annie M.
Campbell, Imelda.
Carmou, George F.
Carpenter, F. F.
Carpenter, Sarah Ann.
Carroll, J. R.
Carroll, Thomas J.
Carroll, Virginia.
Carter, Elizabeth.
Cash, W. D.
Castle, S. N.
Castner, Samuel, Jr.
Chamberlain, Henry H.
Chance, Jennie M.
Chapman, I. F.
Chappell, Marion.
Chase, Anna E.
Chase, Annie P.
Chase, Effie A.
Chase, Josiah B.
Chase, Stephen.
Chelton, M. E.
Chelton, Rosa E.
Cheney, B. P.
Cherry, G. J.
Chilcott, Marion.
Chittendon, John W.
Christenson, Sophie.
Christopher, Robert C.
Clark, Henry.
Clark, James C.
Clark, Lizzie J.
Clark, Mary M.
Clarke, Elizabeth.
Clarke, M. L.
Clayton, Laurena.
Clemens, Emma P.
Cliff, Zebedeo E.
Clifton, Ella.
Cline, J. W.
Clyde, Thomas.
Coats, A. F.
Cobb, Marion N.
Coburn, A. W.
Coburn, Abner.
Coburn, James E.
Cole, Robert W.

Collo, W. J.
Coller, D. F.
Collier, E. C.
Collier, Eddie.
Collier, George W.
Collier, Gerlie E.
Collins, Ella L.
Collins, Harry.
Collins, Thomas.
Collier, Henrietta.
Colton, Col. R. Johnson.
Comyu, Anne.
Comyn, Phyllis.
Conary, Everett A.
Condon, Flora.
Conklin, H. N.
Conway, Betty I.
Cook, Albert W.
Cooke, Alice.
Cooney, Mary E.
Cooper, Mary L.
Corbeau, Leon S.
Corliss, George H.
Cory, Alice.
Cosler, Nancy L.
Coulbourn, Carrie.
Coulbourn, L. E.
Covert, Charles I.
Cox, Almira.
Cox, Edna J.
Cox, Francis.
Cox, Lizzie J.
Cox, Win. E.
Crane, J. L.
Cranmer, E. A.
Cranston, Mary E.
Crawford, Emma.
Creighton, Edith.
Creole, Belle.
Cressy, Cora F.
Cressy, Dustin G.
Cripps, Ella F.
Crist, G. W.
Crocker, Charles F.
Crocker, Henry.
Crockett, C. W.
Crockett, Clarence.
Crockett, Ira L.
Cromwell, Richard.
Cromwell, Edna G.
Croswell, Ira T.
Croswell, J. A.
Croswell, Mary F.
Croswell, Omar J.
Cruz, Juan.
Cuckoo, Mary H.

- Cuff, Mary E.
Cullen, Pearl.
Cullison, Eva B.
Cunimin, Clara.
Cunimin, Albert D.
Cummins, Marie F.
Curtis, George
Curtis, Oakley C.
Custis, William.
- D**
Dall, Thomas J.
Daniel, Vernon.
Daniels, Francis J.
Dautzler, Elizabeth.
Darby, S. W., Jr.
Dara, Virginia.
Darlington, Kate.
Dasidell, James H.
Daugherty, Fannie L.
Daugherty, Kirk.
Daugherty, M. J.
Daugherty, R. H.
Davis, M. M.
Davis, Winnie.
Davenport, Alice May.
Day, Emma W.
Dean, Bertha E.
Dean, Bertha M.
Dean, Charles A.
Dean, Dora.
Dean, Mattie F.
Dean, Vergie G.
Decker, Ruth.
De Mondo, Marie.
Deering, Gardner G.
Deering, Harry G.
De Hughtett, Russell.
Delan, S. J.
Delmas, Josephine.
Delphi, Cecile.
Dennis, Margaret P.
Dennis, M. E.
Dennis, William.
Desporie, Evelyn.
Desporie, Minnie.
Diebold, Mary H.
Disston, Henry.
Dixon, J. R.
Dodson, R. A.
Doller, David.
Dollar, James.
Dollar, Janet.
Dollar, Joseph.
Dollar, Mae.
Dollar, Mary.
Dollar, William.
Dolliver, C. A.
Douglas, Rebecca R.
Douglass, Stephen A.
Dow, Ida S.
Dow, Lucia P.
Draper, William H.
Drew, L.
Driscoll, John J.
Dryden, Ethelyn.
Dryden, Susie.
Duggan, Frederic A.
Dulany, H. S.
Dunbar, W. M.
Duncan, George T.
Duncan, Hattie.
Duncan, Thomas G.
Dunlap, Cecelia M.
Dunnock, Clara.
Dunton, L. A.
Durgain, Joanna.
Durm, Sophia A.
Dutard, Fanny.
- E**
Earl, Wm. E.
Eaton, Alwilda C.
Eaton, Aenath R.
Eaton, Nellie.
Eaton, Sarah.
Eden, Fannie.
Ebsen, W. A.
Edson, James.
Edwards, Annie E.
- Edwards, Oscar E.
Egerton, Samuel E.
Egerton, Wm. A.
Ellene, Grace.
Elliott, Florence.
Elmer, C. and H.
Ely, Harriet P.
Elzey, George W., Jr.
Emery, John S.
Emigh, Thos. P.
Emilia, Eugenia.
Emmor, Mary.
Ena, John.
Endicott, Henry.
Enos, Emilia.
Eppes, Lulu W.
Erickson, Florence.
Estelle, Effie.
Estelle, Margie.
Eudora, Ella.
Evans, E. P.
Evans, Emma L.
Evans, Laura M.
Evelyn, Lucy.
Ewing, Willie.
- F**
Falrumb, Helen M.
Fancher, Samuel W.
Fancher, William B.
Farles, L.
Farrer, Edwin G.
Faulkner, Emma A.
Faunce, Emma R.
Faurie, V. M.
Feahney, Chas.
Felber, Louie.
Fennimore, J. W.
Forlita, Rosa.
Fillmore, Clarence J.
Fillmore, President.
Finney, Charles P.
Fisher, John.
Fisher, Mary A.
Fisher, Medora.
Fisk, Nelson W.
Flechas, J. M.
Fletcher, I. D.
Fletcher, Lucy V.
Flint, W. B.
Florence, Maggie.
Florence, Nellie.
Florence, Wilma A.
Fogarty, John.
Foote, Jennie R.
Ford, Henry.
Ford, Ollie.
Ford, Ruby G.
Ford, Sarah.
Forester, Donna.
Forsyth, John.
Foss, Gov.
Foss, Horatio G.
Foster, Ada.
Foster, Belle.
Foster, Edward.
Foster, Eva.
Foster, Josephine.
Foster, Mamie.
Foster, Marie.
Fountain, Clara.
Fountain, Curtis.
Fowler, Margaret E.
France, Belle.
Frances, Y.
Frances, Emma.
Frances, Roxanna.
Frances, Sarah.
Francis, A.
Francis, C. A.
Francis, Lillie.
Francis, Louisa.
Francis, Sadie.
Francis, John A.
Frank, Millie.
Franklin, Sarah.
Franklin, William L.
Freeman, Elizabeth.
Freeman, Thomas M.
- French, Lewis R.
French, W. H.
Fritz, John.
Frye, Mabel A.
Fryer, Robert L.
- G**
Gallard, Mary.
Gale, Mabel.
Garrett, Clara.
Garrison, George T.
Garrison, Julia W.
Gawn, Thomas.
Gibson, Charles H.
Gibson, Ida B.
Gillmor, C. M.
Gleason, Mary A.
Glenn, G. W.
Godfrey, Marcus L.
Goff, Oliver F.
Goffigon, John.
Goldman, I.
Goldstrom, Amy.
Goldstrom, David.
Goldstrom, Jacob.
Gorton, Nat. L.
Gorton, Thomas S.
Goss, Guy C.
Govin, R. R.
Graber, William A.
Grady, J. E.
Graham, Col. S. A.
Grand Haven, City of.
Grant, Lady.
Grant, Nellie.
Grant, Ralph K.
Gravener, B. P.
Gray, Avis.
Grealey, Horace.
Green, Richard T.
Greenwell, Nettie B.
Greer, Mary B.
Greer, Matthew S.
Gregory, Mary A.
Gress, George.
Griffin, Cynthia J.
Griffin, Della.
Gring, Helen Barnett.
Gross, Fred.
Gruener, Mary Manson.
Gumbel, H. E.
Gurney, Allen.
Guyant, John.
- H**
Hackett, Wm. W.
Hackley, C. H.
Hagerty, John.
Haggett, E. R.
Hall, Dora.
Hall, Fannie F.
Hall, H. K.
Hall, James M. W.
Hamilton, Julia.
Hamilton, M. M.
Hamlin, James C.
Hamlin, Doris.
Hamlin, Velma L.
Hantor, E. T.
Hand, Ellis.
Hand, Emma.
Handy, Addie.
Hanners, Samuel.
Harnden, Florence A.
Harnden, William M.
Harper, Louise F.
Harriman, Wm. H.
Harrington, Fannie T.
Harrington, Judge.
Harrington, Lady.
Harrison, Pat.
Harty, Mary L.
Harvey, John S.
Hass, Viola.
Hathaway, Samuel W.
Havilsde, Aliefa.
Havilsde, Russell.
Hawkins, Hazel P.
Hawkridge, J. Lloyd.
Hayes, Nellie.
- Haynie, Mary J.
Haynie, R. B.
Hays, Everett.
Hays, William.
Haywood, Mary A.
Headley, Gerald C.
Hearn, Alida.
Hearn, J. F.
Hearne, Charles S.
Hebert, D.
Heidenheim, I.
Heldritter, Anna R.
Hellen, Lillie.
Henderson, Ella B.
Hendrixson, Edward V.
Henry, John.
Hermans, Dos.
Hicks, J. T.
Hill, Oruld.
Hill, Wm.
Hilton, Augusta G.
Hind, George U.
Hind, Robert R.
Hines, Hazel R.
Hinson, Walter H.
Hock, Joseph J.
Hodges, Alice.
Hoffman, John H.
Holdane, James H.
Holden, Willis A.
Holland, Clarence A.
Holland, Grace.
Holland, Nelson C.
Holland, S. A.
Holland, Virginia G.
Holley, Alexander.
Holley, Edith.
Holley, Lillian.
Holmes, Annie.
Holmes, C. S.
Hooper, Elizabeth R.
Hook, Jacob W.
Hooper, Aleaous.
Hooper, Charles J.
Hooper, Eugenia.
Hooper, Harry F.
Hooper, Joseph E.
Hooper, Luther E.
Hooper, Mario.
Hooper, T. J.
Horton, Ella.
Houck, Courtney C.
Howard, Elizabeth.
Howard, James W.
Howarth, Harriet.
Howell, C. M.
Howeth, Clara J.
Hoyt, Edna.
Hubbard, E. M.
Hubbard, Otis.
Hubbard, Sanxton.
Hudson, Anna M.
Hudson, James M.
Hufty, B.
Hughes, Elizabeth.
Hull, Rosalie.
Humphreys, Thomas.
Hunter, Louis.
Hur, Ben.
Hur, Esther.
Hurd, Helen.
Hurst, John F.
- I**
Innsley, Fannie.
Irwin, William G.
- J**
Thomas.
Jackson, George W.
Jackson, Nellie.
Jagger, Aitana M.
James, H. L.
James, Wm. E.
Jarrett, William.
Jayne, B. F.
Jenkins, Georgia D.
Jenny, W. Le Baron.
Jewett, W. F.
Johnson, Annie C.
- Johnson, Charles.
Johnson, E. S.
Johnson, Hattie R.
Johnson, Jack.
Johnson, James.
Johnson, Lizzie S.
Johnson, Nels.
Johnson, President A.
Jones, Bradford E.
Jones, Chester B.
Jones, John R.
Jones, Lady.
Jones, Maud V.
Jones, Thomas A.
Jones, William.
Jose, Juan.
Jose, Chas. G.
Judith, Mabel E.
Jump, Martha W.
Justice, Helen G.
- K**
Kathleen, Geneva.
Keeler, Isaac H.
Keene, William.
Kelth, Col.
Kelso, John.
Kenble, S. C.
Keenard, Clara B.
Kennedy, Sarah.
Kennedy, W. L.
Kenney, Charles B.
King, A. H.
King, Bessie.
King, Wm. F.
Kirby, Thomas H.
Kirk, Edwin R.
Kirkwood, Philp.
Kirwan, Flora.
Kirwan, G. A.
Kirwan, J. Edwin.
Kirwan, Lemuel.
Kirwan, Minnie May.
Kilnek, Charles H.
Kilnek, George E.
Knapp, F. M.
Knowles, J. W.
Knox, Gen.
Knox, William F.
Kohler, G. A.
Kreger, Jennie Flood.
Kreger, Estelle.
Krupp, Alfred.
Krupp, K. V.
- L**
Lacoste, Clara.
Ladaw, T. O.
Lafayette, Beate.
Laird, Effie M.
Laird, Hattie C.
Lake, Sannuel.
Lambdin, Robert.
Lambert, Rosa.
Land, Beulah.
Lands, Miriam.
Lane, R. V.
Langdon, Mary.
Langhammer, Emma.
Langhammer, J. F.
Lank, William T.
Laplaid, Star of.
Laramie, Fort.
Larimore, Ella.
Lavinia, Mary.
Lawrence, Edward J.
Lawrence, Ida.
Lawrence, John L.
Lawrence, Melissa W.
Lawrence, Thomas H.
Lawson, A. J.
Lawson, Nora E.
Layton, William.
Layton, Z. E.
Leach, Lottie M.
Leach, P. F.
Leaner, Gertrude.
Leary, Edward.
Leatherbury, G. P.

- Lee, Annie.
 Lee, Bob.
 Lee, Cora.
 Lee, Eddie.
 Lee, Etta.
 Lee, Ettie A.
 Lee, Jessie.
 Lee, Maggie.
 Lee, Mary.
 Lee, Mattie.
 Lee, Sarah E.
 Lee, Susie.
 Lelshear, Wm.
 Lemon, James J.
 Leonard, Agnes C.
 Leonard, Edith L.
 Leonard, J. T.
 Leonard, Mollie E.
 Lermond, Wm. J.
 Lewis, Alfred J.
 Lewis, Amanda F.
 Lewis, F. C., Jr.
 Lewis, Goldie I.
 Lewis, Hattie.
 Lewis, James H.
 Lewis, Martha M.
 Lewis, Preston.
 Lewis, Sadie F.
 Lewis, William T.
 Linthicum, Sweetser.
 Linthicum, William.
 Lipton, Sir Thomas J.
 Lister, Charles C.
 Lister, George W.
 Litchfield, William E.
 Little, Ellen.
 Little, Luther.
 Littlefield, Clara M.
 Livingston, W. O.
 Lloyd, Anna.
 Lloyd, Hattie.
 Look, Geo. T.
 Lockwood, Edna E.
 Long, Ralph J.
 Lopez, Josephina.
 Lopez, Laz, Jr.
 Lore, Emma C.
 Lore, Mabel E.
 Lore, Robert T.
 Loring, Herbert.
 Louise, Lena.
 Lovatt, Frederik J.
 Lowe, Asa M.
 Lowry, Fanny.
 Lewis, Frank L.
 Lewis, Myrtle.
 Luce, Ervin J.
 Lucus, Natalie.
- McAvoy, H. J.**
 McCaffrey, J.
 McClintock, Robert.
 McCready, George B.
 McDonald, Andrew.
 MacDonald, Francis J.
 McDowell, Charles H.
 McGee, Wm. H.
 McDuire, Maggie E.
 McKinley, William.
 McKnight, Edna M.
 McLala, Rebecca.
 McQuiston, Josephina A.
 Macdonald, R. W.
 Mace, E. T.
 Mackall, Katherine.
 Mackey, Grace S.
 Mackie, Annie.
 Mackie, W. S.
 Madison, Dolly.
 Mae, Ada.
 Maguire, Maggie E.
 Maguire, Wm. H.
 Mallona, Annie.
 Mallison, C. H.
 Maloy, James L.
 Manifold, Iva.
 Manta, John R.
 Manta, Phillip P.
- Manuel, Jose.
 Marguerite, Ed.
 Marian, Lady.
 Marion, & Leona.
 Maps, W. R.
 Maroy, Edith.
 Mar, Ola Del.
 Marie, C. L.
 Marie, Rosa.
 Marshall, A. C.
 Marshall, Geo. R.
 Marston, W. H.
 Martin, Billy.
 Martin, Edward L.
 Martin, John.
 Martin, Ruth.
 Martin, Smith K.
 Martin, Thomas S.
 Martin, Wm.
 Martino, John L.
 Marvel, Levin J.
 Matthews, W. J.
 May, Ada.
 May, Bertha.
 May, Nettie.
 May, Birdie.
 May C.
 May, Carrie.
 May, Edna.
 May, Edward.
 May, Effie.
 May, Elsie.
 May, Emma.
 May, Ethel.
 May, Geneva.
 May, Gracie.
 May, Katherine.
 May, Katie.
 May, Lena.
 May, Lilly.
 May, Lottie.
 May, Lucy.
 May, Mildred.
 May, Minnie.
 May, Reta.
 May, Susan.
 Maynard, Mary G.
 Mayno, Marlon.
 Mayno, Virginia D.
 Mcears, Carrie.
 Meekins, George H.
 Meinhof, Philip.
 Melbourne, Esther.
 Mengel, Liout, Sara.
 Meredith, R. A.
 Merrill, Ruth E.
 Meservoy, Irene E.
 Mestler, Emma J.
 Mestler, Josephine.
 Meyer, Albert.
 Meyer, John C.
 Michaels, Wm. H.
 Middleton, Lydia.
 Miles, H. P.
 Miles, C. F.
 Miles, Louise.
 Miles, H. L.
 Miller, Eliza A.
 Mills, A. Ernest.
 Mills, Addie.
 Mills, Annie.
 Mills, Lena S.
 Mills, Maud V.
 Minor, Frano.
 Minor, Bertie.
 Mister, Amy.
 Mister, Fulton T.
 Mister, Mamie.
 Mitchell, Annie B.
 Mitchell, J. K.
 Moon, George.
 Moon, Halp.
 Moore, Alice.
 Moore, Carrie.
 Moore, Cora E.
 Moore, Dinty.
 Moore, Ida E.
 Moore, John R. P.
- Moore, Margaret and F.
 Moore, Thomas W.
 Moore, W. K.
 Mora, J. A.
 Morey, Frank A.
 Morey, Maude M.
 Morgan, Charles W.
 Morris, Stella.
 Morso, Carrie S.
 Morse, Llewellyn J.
 Morton, Lottie S.
 Moulton, Rebecca J.
 Muir, Buel.
 Muir, Edith.
 Mulford, Albert G.
 Mulford, Ephraim.
 Mulford, Joseph L., Jr.
 Mulford, Olive.
 Muller, Maud.
 Munroe, James.
 Murphy, F. P.
 Murphy, Robert P.
 Murray, Bertha.
 Murray, Joseph.
 Murray, Maud B.
 Myers, Fanny.
 Myers, John S.
- Nasmyth, James.**
 Nelson, Charles.
 Nelson, Melba.
 Newcomb, A. B.
 Newcomb, Emma F.
 Newcomb, Geneva.
 Newsom, James E.
 Nichols, Anthony D.
 Nichols, Francis T.
 Nicholson, A. M.
 Nicholson, T. M.
 Nickelson, H. C.
 Nickerson, Luella.
 Nieukirk, James P.
 Norman, Stanley.
 Norris, Alice B.
 Norris, John B.
 North, Lovania.
 North, Minnie M.
 North, Nodie.
 Northam, Emily F.
 Northam, Florence.
 Noyes, Jessie G.
 Noyes, Sally Persis.
- Ollvor, William.**
 Oivino, A. H.
 Orem, Hugh S.
 Orleans, City of.
 Orsini, F.
 Oscar, Clifford.
 Ostrandor, Levi W.
 Otis, Grace.
 Otis, Minnie.
 Owen, Geo. B.
 Owings, Lillo W.
- Packard, Benj. F.**
 Page, Camilla May.
 Page, Marlon W.
 Page, Sadie.
 Palmer, Theodora.
 Palmer, Virginia.
 Papete, City of.
 Parker, Abel W.
 Parker, Lillie R.
 Parker, Rhoda M.
 Parker, Thomas L.
 Parker, William T.
 Parks, Albert.
 Parks, C. A.
 Parks, Harvey A.
 Parmenter, Isabella.
 Parris, Susie E.
 Parsons, Lizzie M.
 Parsons, Ralph S.
 Patterson, W. J.
 Paul, Albert F.
 Paul, John W.
- Paul, Louis.
 Peabody, Lizzie D.
 Pearce, Edwin L.
 Pearl, Maggie.
 Pearl, Neva.
 Pedersen, Kate G.
 Peirce, Mary Bradford.
 Pendleton, Brina P.
 Pendleton, F. O.
 Pendleton, Alice L.
 Pendleton, Guilford D.
 Pendleton, Virginia.
 Pendleton, William C.
 Peroy, Rena A.
 Perry, Mina.
 Pershing, General.
 Peters, J. D.
 Peterson, J.
 Pettis, Robert.
 Petty, L. F.
 Phelps, Erskine M.
 Phillips, A.
 Phillips, B.
 Phillips, Florence B.
 Phillips, George T.
 Phillips, Henry I.
 Phillips, John J.
 Phillips, Levi B.
 Phillips, Lula M.
 Phillips, Mabel L.
 Phoebus, Adell.
 Pierce, Frank S.
 Pierce, Fort.
 Pierce, M. Vivian.
 Pierce, Rosa.
 Platt, L. B.
 Platter, John R.
 Pollard, Thomas F.
 Porter, J. D.
 Portland, City of.
 Post, Gracie and Salomo.
 Powell, R. E.
 Powell, Wm. M.
 Pray, Kate L.
 Preble, Annie M.
 Prendergast, Patriok F.
 Price, Carrie.
 Price, Flora A.
 Price, H. K.
 Price, Jessie.
 Price, Kessie C.
 Price, Ruth A.
 Price, Willie F.
 Pride, Ella G.
 Pritchard, Charles F.
 Pruitt, Wm. C.
 Pyne, Percy R. 2d.
- Quillin, Agnes S.**
 Qulan, Sarah.
- Hawding, Herbert L.**
 Ray, Ally.
 Record, Anna M.
 Redding, Annie.
 Redding, Esthel.
 Redding, Ethel.
 Redfern, G. E.
 Reed, Bessie.
 Reed, Isaac.
 Reeves, Mary F.
 Reichert, Elsie M.
 Reid, Annie M.
 Reid, Martha D.
 Reis, Emma.
 Rhode, B. G.
 Rhodes, Gerty.
 Rich, Anna May.
 Richardson, C. F.
 Richardson, Charles H.
 Higgin, Anolla D.
 Higgin, C. M.
 Higgin, Kathryn E.
 Higgin, M. L.
 Roamer, C. W.
 Robbins, sr., David.
 Robbins, Addie B.
- Robbins, Anna M.
 Robbins, Eleanor V.
 Robbins, Lizzie J.
 Robbins, Mary J.
 Robbins, Mary L.
 Robbins, Maud M.
 Robbins, Richard, sr.
 Roberta, L.
 Roberts, Eva A.
 Roberts, Thelma G.
 Robinson, Albert W.
 Robinson, Ida O.
 Robinson, J. P.
 Robinson, Maudie E.
 Rog, Helen.
 Roehling, John A.
 Roehle, Anna N. D.
 Roehle, Charles F.
 Rogers, Thomas A.
 Rohde, Charles L.
 Rohlf, Annie M.
 Rohlf, James.
 Roper, Lydia H.
 Rose, Eva D.
 Rose, Lily.
 Ross, Annie C.
 Ross, Betsy.
 Ross, Lou C.
 Ross, Milton.
 Rough, Edna Bright.
 Rowe, Elsie F.
 Rowe, H. M.
 Rowe, Katie.
 Rowe, Mary V.
 Ruark, Henry W.
 Ruark, Julia E.
 Ruark, Rebecca T.
 Rujo, J. G.
 Ruppell, Henry.
 Russell, Eleanor.
 Russell, William.
 Ruth, Francis J.
 Ruth, Maggie.
- S, Victoria.**
 St. John, Lewis H.
 Sampers, Mury J.
 San Antonio, City of.
 Sandlin, J. L.
 Sanna, Joe.
 Sawyer, S.
 Sehall, Thomas B.
 Schmitt, John.
 Schoch, Elvina E.
 Schroeder, Lena.
 Schulz, A. H.
 Scott, Edith W.
 Scott, Rebecca C.
 Sears, Flora J.
 Setzer, Perry.
 Sewall, Edward.
 Seward, Thomas J.
 Seymour, Henry.
 Shanklin, M. A.
 Sharit, Henrietta C.
 Sharp, Daniel.
 Sharp, F. R.
 Sharp, Mary C.
 Shaw, Jero O.
 Sheppard, S. W.
 Sheppard, Ceilia B.
 Sheppard, Mattie H.
 Sherman, Walter A.
 Sherwood, Hope.
 Shillingsburg, Anna R.
 Shillingsburg, William, 3d.
 Shores, Isidoro.
 Shores, Lillie E.
 Shores, Percy E.
 Shryock, Thomas J.
 Silva, Clara C.
 Silva, Maud F.
 Simmons, Henrietta.
 Simmons, Latorrest L.
 Simpson, Gus.
 Simpson, Lucia A.
 Sling, Pitti.
 Slover, Geo.

- Smeaton, John.
Smith, Bettle.
Smith, Edward.
Smith, Edward R.
Smith, J. C.
Smith, J. S.
Smith, Josephine.
Smith, Mary E.
Smith, Melbourn P.
Smith, Richard.
Smith, Seth W.
Smith, Wm. H.
Smith, William H.
Snow, Ambrose.
Snow, Augusta W.
Snow, Lavinia M.
Socorro, Marit.
Somers, Claud W.
Somers, Nellie.
Sommers, M. A.
Sommers, Mary W.
Spedden, H. B.
Spencer, C. E.
Spencer, L. C.
Spencer, Margaret.
Spicer, L. T.
Spinney, Orelha F.
Stanfill, Gilbert.
Stanford, Charles D.
Stanford, Jane L.
Stearns, Slias.
Steelman, H. L.
Sterling, E. R.
Stelser, L. A.
Stetson, George R.
Stevens, Grace E.
Stevens, Hachel W.
Stewart, Cecil P.
Stewart, Reino Marie.
Stiles, Wm. B.
Stone, Horace A.
Stout, John W.
String, Charles J.
Struven, Charles M.
Stuard, John Francis.
Stuart, Ann C.
Stubbs, Able C.
Stubbs, Alma.
Sullivan, Eva.
Sullivan, Lou.
Sutton, E. B.
- Swift, Ellen A.
Sydney, City of.
Sylva, Louisa R.
Sylvester, Robbie F.
Sylva, Francis V.
- Taber, Stephen.
Talbot, W. H.
Tall, Daisy M.
Tall, H. L.
Tankersley, Bessie.
Taulano, Lewis.
Tausig, Frances L.
Taves, I. H.
Taves, P. H.
Taves, Robert L.
Taylor, B. S.
Taylor, C., 3d.
Taylor, E. H.
Taylor, Eleanor.
Taylor, Gladys M.
Taylor, J. V.
Taylor, Lola.
Taylor, Thomas B.
Taylor, Walter L.
Taylor, William.
Teal, Jas. R.
Tell, William.
Temple, Emma.
Thayer, C. A.
Thayer, Serena.
Thomas, John L.
Thomas, Lavinia.
Thomas, Lewis M.
Thomas, Lottie L.
Thomas, Margaret.
Thomas, Maud.
Thomas, Ruth A.
Thomas, Sidney G.
Thomas, Thomas.
Thomas, William.
Thomas, Willie F.
Thompson, Leslie C.
Thoroughgood, Lacy.
Throop, Margaret.
Thurlow, Ella Pierce.
Thurlow, Fred W.
Thurlow, Maurice R.
Thurlow, Paul E.
Tilden, S. J.
Tilden, Samuel J.
- Tilghman, Kate H.
Todd, Addie A.
Todd, Carol.
Todd, Edith F.
Todd, F. O.
Todd, George.
Todd, Major.
Todd, W. H.
Tolley, J.
Tolley, Leo H.
Tolly, S. H.
Tompkins, Daniel.
Tompkins, Wm. S.
Torbert, General.
Townsend, J. C.
Travers, Clemmie.
Travers, Hattie E.
Travers, Louise.
Travers, M. M.
Travers, Margaret A.
Travers, Virgie P.
Trevoy, Edward.
Trott, James E.
Trullit, George W., jr.
Tubman, A. J.
Tull, James.
Turner, M.
Turner, S. V.
Tuxbury, A. C.
Tyler, C. S.
Tyler, H. Hansel.
Tyler, Lucy M.
Tyler, Mary E.
Tyler, Mattie L.
- Underhill, J. J.
Underhill, Mary.
- Vall, Ethel.
Van Brunt, Benjamin A.
Vance, Oceania.
Vance, Wm. G.
Vannaman, Edward C., jr.
Vaux, Richard.
Verrall, Edith H.
Vetra, G. G.
Vetra, J. B.
Vickers, Mary.
Vilas, William F.
Villard, Henry.
Virginia, C.
- Virginia, Ida.
Virginia, Myrtle.
- Wade, D. B.
Wagner, Martin.
Walcott, George E.
Walker, Abbie S.
Walker, J. B.
Walker, J. E.
Walker, J. W.
Wallace, Hattie A.
Walston, Mattie A.
Wands, Gertrude.
Ward, D. J.
Ward, W. P.
Ward, Wm. E.
Warfield, M. L.
Washburn, Uriah F.
Watson, Susan L.
Webb, Annie E.
Webb, Mary E.
Weber, Adam.
Webster, James A.
Webster, Lydia M.
Webster, Ralph T.
Webster, Robert L.
Wehrum, C. C.
Welles, Ruth A.
Wemyss, Marguerite M.
Wentworth, Alice S.
Wesley, A.
Wesley, William.
West, Edward R.
Wheaton, D. J.
Wheeler, C. C.
Wheeler, E.
Whilldin, Rebecca G.
White, Alma.
White, Annie Lena.
White, D. W.
White, Lottie E.
White, Mary A.
White, Nellie.
White, Purnell T.
White, Rebecca J.
White, Wm. S. G.
Whitehead, Harriet C.
Whitfield, Mary and Pearl.
Whitling, James A.
Whitmore, E. A.
Whitney, Emily F.
- Whitney, Henrietta A.
Whittemore, Charles.
Whyte, Wm. P.
Wicks, Samuel C.
Wiebe, Charles R.
Wilder, S. G.
Wilkinson, Irene S.
Willard, Louise M.
Williey, C. W.
Williams, O. C.
Williams, Henry P.
Williams, L. E.
Williams, Lizzie A.
Willing, Hilda M.
Willing, Lena.
Wills, Albert H.
Wills, Emma V.
Wilson, Charles R.
Wilson, E. S.
Wilson, Ella.
Wilson, Henry.
Wilson, John S.
Wilson, S. J. D.
Wilson, Sarah.
Wimsatt, Josephine.
Windsor, Winnie H.
Wingate, Russell A.
Wingate, Sarah W.
Winkelman, Mary.
Winslow, Edward B.
Winstead, John H.
Witt, J.
Wilson, Amy.
Wood, Allda.
Wood, Fred J.
Wood, J. Choster.
Wood, Nellie.
Wood, Rufus E.
Woodburn, Leroy.
Wooden, Daisy.
Woolson, Mary.
Worrell, Lewis C.
Wrenn, Sally.
Wright, A. W.
Wright, James O.
Wyandotte, Lella.
- Yeakel, Milton F.
- Zealand, Star of.
Zirkel, G. A.

PART III A.—UNRIGGED VESSELS.

- Abbe, A. N.
Adams, Quincey.
Adams, R. Mortimer.
Albert, Capt.
Alden, W. S.
Amar, V. F.
Anderson, James R.
Andrews, A. M.
Andros, Edmund.
Andy, Handy.
Ann, Queen.
Archer, J.
Ark, Mo.
Armstrong, W. Ferdinand.
Asher, Joseph.
- Bailey, Bill.
Balrd, Gordon C.
Baker, Ethel.
Baker, Frank A., jr.
Baker, Mary A.
Baker, Sam'l B., jr.
Baldwin, J. R.
Ballough, Faugh—A.
Barnes, F. J.
Barnes, Geo. E.
Barratt, Edgar G.
Barrett, James M.
Barry, Commodore.
Barry, P. J.
Barth, Fred W.
Bartley, Edward L.
Barton, George F.
- Barton, James.
Bascom, Benj. H.
Bascom, W. F.
Bassett, S. H.
Baxter, John C.
Bayle, George S.
Behre, J. H.
Bellegardo, Joseph.
Benedict, Gilbert W.
Benner, Geo. P.
Honnell, G. G.
Hennett, K. E.
Bennett, W. J.
Bennett, W. S.
Bergeu, Frankle.
Bernardine, Mary.
Bertrand, Alexander.
Betts, Clarence S.
Bigley, R. J.
Bird, Vincent F.
Birney, W. T.
Bishop, Captain.
Blades, Wm. B.
Blanchard, Joseph.
Bloxom, J. M.
Boas, Helen R.
Boles, Catherine C.
Boles, Mollia J.
Boner, W. H.
Bord, George S.
Boru, Brian.
Boston, City of.
Boyie, John.
- Brady, Owen.
Bradford, William.
Bragg, E. H.
Bralnard, H. B.
Bravender, W. H. E.
Brenack, Thomas P.
Brennan, Edward F.
Brennan, M. A.
Brett, Effie E.
Brodie, Alice E.
Brodie, Ernest A.
Brooks, John T.
Brothers, Weber.
Brown, B. D.
Brown, C. J.
Brown, George S.
Brown, Stuart H.
Brown, W. H.
Buchholz, R. J.
Bulger, James.
Bulger, John.
Bulger, Mary.
Bulger, Thomas.
Bulley, A. H.
Bullcock, S. W.
Bunting, Margaret E.
Burchard, R. B.
Burke, Teddy.
Burlee, John J.
Burlee, William J.
Burns, C. F.
Burroughs, Fred S.
Bushey, Ellen.
- Bushey, Francis S.
Bushey, Raymond J.
Bushey, J. Raymond.
Bussey, James M.
Butler, John H.
Byrnes, Michael J., jr.
- Cahill, James F.
Cahill, Nettie.
Camp, Ella V.
Carbray, Felix.
Carbray, Margaret.
Carbray, Thomas J.
Carbray, Willie J.
Carey, Teresa M.
Carle, W. A.
Carlson, John.
Carr, Katie J.
Carroll, Anna S.
Carroll, J. E.
Carawell, Nat.
Cartor, Henry R.
Cavanaugh, Mame.
Cavanaugh, Irene.
Cavanaugh, James.
Central, Grand.
Chapman, Capt. M.
Chapman, Mary F.
Chandler, Martha S.
Chase, E. S.
Circle, Columbus.
Clark, Capt. R. S.
Clark, James V.
- Clark, Susan.
Clarke, Edward.
Clarkson, George W.
Cleary, C. J.
Cleary, Edward F.
Cleary, Elizabeth B.
Cleary, John.
Cleary, Joseph.
Cleary, Mary.
Cleary, Phillip H.
Cleary, Rose.
Cleary, Sarah.
Cleary, Thomas.
Cleary, W. J.
Cleary, Wm. E.
Cleaver, Thomas J.
Clinton, E. R.
Clooney, James.
Clooney, Thomas.
Cinto, Warren W.
Cobb, Harold A.
Cody, W. F.
Coe, Ross L.
Coffin, Abbot.
Coffin, John D.
Colburn, Norman D.
Coleman, Edwin F.
Coker, Bird S.
Collins, Albert.
Collins, Charles.
Collister, John J.
Columbo, Thomas.
Connors, Bianohe.

Construction Co. Erickson, No. 1.
 Construction Co. Erickson, No. 2.
 Conway, Elizabeth A.
 Conway, George.
 Conway, Francis.
 Coogan, F. M.
 Cook, Bob.
 Coombs, George F.
 Coombs, James B.
 Cooper, D. P.
 Cooper, J. H.
 Corbett, Wm. P.
 Corning, Ida.
 Cory, John I.
 Costello, Dennis J.
 Costello, John F.
 Costello, Mary.
 Crane, C. W.
 Crane, H. L.
 Crane, Louise C.
 Crane, Walter.
 Crane, Walter P.
 Craven, J. Lowery.
 Creighton, Mary E.
 Crissey, Dr. G. W.
 Cullen, J. H.
 Cutler, Dwight G.
 Cutler, Gilbert.

Dahlman, I. H.
 Dale, E. E.
 Dalton, Anna M.
 Daly, P. B.
 Davey, James A.
 Davidson, James.
 Davidson, John W.
 Davin, John V.
 Davin, Julia C.
 Davis, E. W.
 Davis, Norman H.
 Davis, Robert W.
 Davison, A. Sidney.
 Davison, Calvin T.
 Dee, Patrick A.
 Deegan, Mary A.
 Deering, C. F.
 De Nysse, Skipper.
 Delorme, Almon.
 Dempsey, Katherine L.
 Dempsey, Louis J.
 Dempsey, Rita.
 Derby, Jennie I.
 Derby, John.
 Derby, M. J.
 Derby, Joseph.
 Davoe, Gertrude A.
 Davoe, Stephen M.
 Diggs, Frank R.
 Diggs, Richard H.
 Diggs, Wm. B.
 Dillon, Mary E.
 Dillon, Clara A.
 Dillon, Kenneth.
 Dillon, Phillip F.
 Dittmar, W. D.
 Dobbins, Myra C.
 Doherty, Dolly.
 Doherty, Frances.
 Doherty, Mary.
 Doherty, J. Raymond.
 Doherty, Johnno.
 Doherty, P. H.
 Dolan, Hubert J.
 Dollar, Bessie.
 Donehue, George C.
 Donnelly, M. A.
 Donovan, John E.
 Donovan, William F.
 Dooley, Mr.
 Doolin, John.
 Dougherty, James.
 Doyle, William F.
 Drayton, Joseph W.
 DuBois, R. B.
 Duffy, James J.
 Dumaresq, Clarence E. F.
 Dunbar, Walter F.
 Dunphy, John J.

Durgin, John C.
 Dwight, John H.
 Dwyer, James F.
 Dwyer, John.
 Dwyer, Mary A.
 Dwyer, Robert J.
 Dwyer, Thos. F.
 Dwyer, Thos. S.

Eberle, David G.
 Egan, Agnes.
 Egan, Anna.
 Egan, Betty E.
 Egan, Eliza.
 Egan, Frank, Jr.
 Egan, Jack.
 Egan, John T.
 Egan, Juliette.
 Egan, Marguerite.
 Egeron, Fred'k A.
 Egan, Lady.
 Elliott, F. G.
 Elliott, Wm. II.
 Embrey, Annie E.
 Engelson, J. Albert.
 Ericson, John.
 Etta, Olive.

Fabian, H. A.
 Fahy, Anna M.
 Fahy, Bessie.
 Fahy, Mamie.
 Falcon, Sewall.
 Fallon, James F.
 Fallon, John J.
 Fallon, Walter.
 Farrell, James C.
 Farrell, M. T.
 Fee, C. R.
 Fee, W. L.
 Feeley, Ellen M.
 Feeley, Margaret M.
 Feeney, Maggie.
 Feeney, John A.
 Feeney, John J.
 Feeney, Karan.
 Ferris, Andrew.
 Ferry, Jeffersonville.
 Perry, M. C.
 Ferry, Osago.
 Ferry, Saylor.
 Fields, Alice C.
 Fields, Geo. E.
 Fields, John C.
 Filton, W. A.
 Finnican, Michael E.
 Finnican, Thomas M.
 Fish, Leon N.
 Flannery, Daniel B.
 Flannery, Essie.
 Flannery, Graco E.
 Flannery, Hettie.
 Flannery, Ida M.
 Flannery, John H.
 Flannery, John J.
 Flannery, Joseph J.
 Flannery, Mary F.
 Flannery, Wm. II.
 Fleming, Nelson T.
 Floring, W. M.
 Follette, Claire B.
 Footo, Edward B.
 Fortin, Louis P.
 Foster, Alice.
 Foster, David.
 Foster, Emily D.
 Foster, Maudie L.
 Foster, Richard J.
 Francis, Michael.
 Franklin, William.
 Frederick, Charles.
 Freeburn, Charles A.
 Fuller, Mortimer B.

Gago, Thomas.
 Gallagher, Frank J.
 Gamache, Napoleon.
 Gannon, Anna.

Gannon, Annie.
 Gardiner, C. R.
 Gates, Charles E.
 Gales, Fred H.
 Generous, Alonzo B.
 George, Henry.
 Gibson, Alex J.
 Gibbs, C. L., Jr.
 Gill, Mary.
 Gillan, H. F.
 Gilligan, H. F.
 Gilmartin, Daniel T.
 Girl, Louisiana.
 Glode, Joseph.
 Godon, Peter.
 Golden, W. A.
 Golding, Edwin.
 Goodrow, N.
 Gornley, F. J.
 Gornley, A. F.
 Goss, Frank A.
 Grant, Robert F.
 Graves, Albert J.
 Gray, Emmett J.
 Green, Bowling.
 Greer, Margaret T.
 Gregory, James B., jr.
 Griffin, Orville.
 Griffin, Thompson.
 Grill, Bertha S.
 Grill, Frank J.
 Grimes, Emma T.
 Groves, Elizabeth.
 Groves, Mary C.
 Gulman, John J.
 Gunman, Willie.
 Gwinn, F. W., jr.

Haber, Arthur I.
 Haber, Estelle E.
 Haber, Loreta B.
 Hale, Patrick.
 Hall, Albert C.
 Hall, Maggie J.
 Hallenbeck, George H.
 Halloran, Ellen T.
 Hammond, Helen.
 Hammond, Katherine.
 Hammond, M. H.
 Hanley, B. J., and B. E.
 Hanley, Lila E.
 Hanley, Mamie.
 Hanley, Marie C.
 Hanley, Mary.
 Hanley, Rose E.
 Hanlon, Dan F.
 Hanson, Esther A.
 Hanson, N. T.
 Harskaf, John.
 Harrigan, Jas. D., jr.
 Harrigan, Wm. D.
 Harris, A. B.
 Harris, C. C.
 Harris, Herbert W.
 Harris, John F.
 Harris, Marlan B.
 Hart, John J.
 Hart, Margaret.
 Harvey, John.
 Harving, Lizzie.
 Hayden, Dr. John A.
 Hazel, Dorothy.
 Hebermann, H.
 Heffern, Marion.
 Hemstreet, G. P.
 Hendrickson, B. C.
 Hennessy, J. W.
 Henry, Ellen G.
 Henry, Fred M.
 Henry, Geo.
 Henry, Michael.
 Henry, Viola.
 Hewitt, Lillian B.
 Hickoy, Agnes.
 Higgins, Jorry.
 Higgins, Violet F.
 Higgins, William I.
 Hill, A. F.

Hill, Buck.
 Hill, Hon. R. L.
 Hill, J. A.
 Hill-Stephens.
 Hillman, W. G.
 Hines, Agnes B.
 Hines, Ireno T.
 Hines, James L.
 Hines, Margaret A.
 Hinman, Harold J.
 Ho, Bobby.
 Hodgdon, Chas. H.
 Hogan, Josephine.
 Holden, C. E.
 Hollerin, Michael.
 Hollister, G. W.
 Hooper, Mary A.
 Hoorbeck, F. B.
 Horan, Lizzie.
 Horan, S. A.
 Horton, J. M.
 Houck, Anthony.
 Houk, R. T.
 Howard, Agnes.
 Howard, Annie M.
 Howard, Blanche.
 Howard, Edward F.
 Howard, Francis T.
 Howard, James.
 Howard, Joseph.
 Howard, Julia.
 Howard, Katherine.
 Howard, Mary B.
 Howard, Michael.
 Howard, Rita.
 Howo, Edwin J.
 Howes, Wm. T.
 Hughes, Bill.
 Hughes, Bob.
 Hughes, Catherine.
 Hughes, Esther.
 Hughes, George J.
 Hughes, Jim.
 Hughes, Lucy.
 Hughes, Mary C.
 Hughes, Robert.
 Humphreys, J. J.
 Hunt, Alfred E.
 Hunt, Harry L.
 Hunter, Raymond L.
 Hurcomb, James M.
 Husted, Harry E.
 Hyer, J. H.

Irish, J. B.
 Irish, Ned.

Jackson, E. E., & Co., Bargo
 No. 3.
 Jacoba, Peter M.
 Jacobus, Frank.
 James, H. B.
 Jameson, Captain.
 Jane, Annie.
 Jennings, Frank.
 Jennings, J. Sarah.
 Jewell, Herbert S.
 Johnson, Guy B.
 Johnson, Harriet.
 Johnson, Joseph.
 Johnson, W. A.
 Jones, Frank.
 Jordan, Albert F.
 Jordan, Henry.
 Jordan, Raymond.
 Juan No. 1, Nellie.
 Juan 30, 31, 32, 33, Nellie.
 Judge, K. V.
 Juillard, Helen C.

Keano, Edward J.
 Keano, Thomas F.
 Keano, William J.
 Keeler, Earle A.
 Keeler, Emma.
 Keeler, Florence V.
 Keeler, Harry A.
 Keeler, Kathryn A.

Keeler, Laura M.
 Keeler, William S.
 Kellam, G. W.
 Kellers, Irmaita.
 Kelley, Frederick W.
 Kelley, John J.
 Kelley, Norman.
 Kelly, Catherine.
 Kelly, Edward.
 Kelly, Estella.
 Kelly, James J.
 Kelly, Thomas, sr.
 Kennedy, Helen F.
 Kennedy, James P.
 Kennedy, John E.
 Kennedy, Edmund J.
 Kennedy, Ella E.
 Kennedy, Minnie D.
 Kennedy, Robert J.
 Kennedy, Katharine M.
 Kenny, Mary A.
 Kenny, Sarah T.
 Kerr, Harry W.
 Kerwin, James.
 Kibbee, Wm. B.
 Kilfoyle, L. M.
 Killan, Alice.
 Killan, Francis, Jr.
 Killan, Harry.
 Killan, Joseph H.
 Killan, Leo.
 Killan, Willie.
 King, A. B.
 King, Bertoll W.
 King, Ethel S.
 King, Hazel M.
 King, Mary B.
 King, Robt. M.
 King, William A.
 Kinney, Theresa.
 Knight, Arthur W.
 Koerber, Lottie.
 Kraft, James.
 Kugler, Frank C.
 Kyker, J. A.

LaFontaine, Helena.
 LaFontaine, W. C.
 Lane, John.
 Lang, Kenneth.
 Langan, James H.
 Langlois, J. P. O.
 Lapp, Charles E.
 Laverty, C. T.
 Leach, David E.
 Leach, Elizabeth A.
 Leach, Jack.
 Leach, John F.
 Leach, Margaret.
 Leary, L. F.
 Lee, Burton.
 Lee, Helen M.
 Lee, Herman H.
 Lee, I.
 Lee, Mary.
 Lee, Moody.
 Leh, J. H.
 Lenahan, Mae.
 Lenahan, R., jr.
 Lenahan, Sara.
 Lenahan, M. A.
 Leon, Jorge Bird Y.
 Leslie, George.
 Leonard, John M.
 Lethbridge, George.
 Lethbridge, G. W.
 Lewis, A. H.
 Lincoln, A.
 Lindsey, Gus.
 Lino, L. T. No. 16.
 Lino, Neptuno No. 9.
 Lino, Neptuno No. 10.
 Lino, Neptuno No. 11.
 Lino, Neptuno No. 12.
 Lino, Neptuno No. 11.
 Lino, Neptuno No. 11.
 Lino, Neptuno No. 15.
 Lino, Williams No. 38.

- Lintheum, Seth H.
 Little, Alfred F.
 Littlejohn, Arthur J.
 Logue, Howard H.
 Loma, Point.
 Loop No. 1, J. D.
 Lounsbery, John W.
 Lovery, C. T.
 Lowe, John M.
 Lowry, William.
 Lubey, John J.
 Lubeys, Maggie G.
 Luckes, R. H., No. 2.
 Ludlow, General.
 Lynch, Jos. B.
- Mc**Allister, James A.
McAllister, Lucy K.
McAllister, Mary H.
McAllister, William.
McAllister, William B.
McAndrew, Jane E.
McAndrew, Mary.
McCaffrey, Charles A.
McCaffrey, G. F.
McCaffrey, M. J.
McCann, Freddie.
McCann, Junior.
McCarthy, John.
McClain, Rebecca T.
McClearn, Joseph.
McCourt, Edith.
McCourt, W. J.
McCoy, Dan.
McCoy, Robert.
McCue, Anthony.
McCullough, Nick.
MacDonald, J. R.
Mc, George.
McDonald, John.
McDonald, John A.
McDonald, J. J.
McFarlane, A.
McGill, Edward T.
McGulre, Elizabeth.
McGulre, James F.
McIlvalne, Charles C.
McIlvalne, Helen.
McIlvalne, Irma.
McIntyre, Willie.
McKee, C. H., jr.
McKenna, Edward.
McMillen, Charles R.
McMullen, Arthur.
McMullen, M.
McMullen, Thos. A.
McNall, Esther.
McNalley, Francis G.
McNally, Agnes A.
McNally, Anna M.
McNally, Celestine.
McNally, Charles E.
McNally, Clare.
McNally, Clarence.
McNally, Hannah.
McNally, James J., jr.
McNally, John H.
McNally, Mary C.
McNally, Mildred.
McNally, Raymond T.
McNally, Rita.
McNally, Thomas.
McNally, Thomas J.
McNally, Vincent.
McNaughton, Florence E.
McNeill, Archibald, jr.
McNeill, Kenneth W.
McQueen, Gertrude B.
McWilliams, Sarah.
Macdonald, J. Gordon.
Mack, Amy R.
Mackey, George F.
Maher, May A.
Maher, Michael J.
Maitland, Alexander.
Malden, City of.
Manning, J. H.
- Mauville**, John J.
Markle, W. R.
Maroney, Patrick.
Marshall, Eva M.
Marshall, Manley D.
Martin, Anna B.
Martin, Henry B.
Martin, M. W.
Martin, William J.
Mason, Mary.
Mason, Thos.
Matheson, M.
Matthews, James H.
Mattson, Edna M.
Mattson, John E.
Maxson, W. E.
May, Dorothy.
May, Edith.
May, Lella.
May, Violet.
Mayers, Joseph F.
Mcaney, Clifford.
Mecker, Harry E.
Mellen, O. K.
Mellon, Richard B.
Meslek, Belle F.
Meyer, Aubrey E.
Millard, Howard C.
Miller, C. D. S.
Miller, Elizabeth M.
Miller, Helen A.
Miller, Joseph F.
Miller, Theodore, jr.
Mills, John F.
Mills, N. B.
Mlner, Bertha.
Mlner, Phebe.
Mitchell, Hazel.
Monk, John T.
Monk, Loretta.
Monk, Mary A.
Moonlight, Edwards.
Moore, Colonel.
Moore, Walter.
Moore, William C.
Moore, Wm. C.
Moran No. 1, D. J.
Moran No. 1, D. J.
Moreau, Joseph H.
Moray, S. H.
Morrissey, Mary T.
Morrow, C. G.
Mosso, Eva M.
Mosso, Wm. H.
Molt, Wm. O.
Mulford, Charles.
Mullen, Edward.
Mullen, John.
Mullin, T. H.
Mulqueen, D. J.
Mulqueen, D. J., jr.
Mulqueen, Thos. Edison.
Murphy, Anna.
Murphy, Annie.
Murphy, Felix.
Murphy, Fred A.
Murphy, Marlon B.
Murphy, Nicholas.
Murphy, Thomas F.
Murray, Admiral.
Murray, Agnes R.
Murray, Anna E.
Murray, B. A.
Murray, Catherine.
Murray, Dudley.
Murray, Edna.
Murray, George G.
Murray, Helen F.
Murray, John H.
Murray, Major.
Murray, Maine A.
Murray, Margaret.
Murray, Marlon.
Murray, Minnie C.
Murray, Wm. J.
Myers, Frank W.
Myers, John R.
Mylot, Geo. L.
- Naylor**, A. D.
Nealer, Mary E.
Nealer, William H.
Needham, Mary H.
Neff, Howard L.
Nelson, W. F.
Neville, James.
Neville, James M.
Newcomb, Robert C.
Newell, Hannah E.
Newman, Henry B.
Northrop, Sarah E.
Nowlin, Anita.
- O'Boyle**, Anna.
O'Boyle, Edward.
O'Boyle, James A.
O'Boyle, Jerry E.
O'Boyle, Joseph F.
O'Boyle, Loretta.
O'Boyle, Marlon.
O'Boyle, Neal.
O'Boyle, Nellie.
O'Boyle, Terence.
O'Boyle, Theresa.
O'Brien, Andrew J.
O'Brien, Katie M.
O'Brien, Thomas.
O'Connor, Anna.
O'Connor, Augustine.
O'Connor, Charles R.
O'Connor, Mary A.
O'Day, Daniel G.
O'Day, James E.
O'Donnell, H. F.
O'Donnell, Hugh.
O'Donnell, James.
O'Donnell, Joseph.
O'Donnell, Louis.
O'Donnell, M. J.
O'Leary, J.
O'Neil, James and John.
O'Neill, J. A.
O'Neill, Marlan.
O'Neill, Sarah T.
O'Neill, Thos. A.
O'Ryan, John F.
Oliver, Mary J.
Ontario, Lake No. 6.
Opendrouw, D. H.
Orr, Harry S.
Orr, Katherine E.
- Pago**, Edward B.
Palmer, Thos.
Parkhill, Edward W.
Parks, E. D. Co. No. 3.
Parks, Harry.
Parnell, H. L.
Parsons, L. S.
Patrick, R. L.
Pauquette, Russel B.
Pearson, Joseph T.
Pellet, Jas. H.
Perham, A. G.
Perkins, G. L.
Porsling, John J.
Peters, Harry B.
Petrie, Edward R.
Pettibone, Gen'l.
Phalen, Elizabeth V.
Phalen, John J.
Phelan, James T.
Plue, Georgia.
Pluth, Henry.
Potter, C. M.
Potter, Jack.
Powell, A. H.
Powell, Maurice.
Pratt, E. C.
Products, Sea Co. No. 3.
Prouty, J. D.
- Quackenbush**, T. T.
Quayle, Thomas.
Quigley, James M.
Quigley, John J.
- Quigley**, Mary.
Quinn, Capt. M.
Quinn, Ida J.
Quinn, James H.
- Rafferty**, Mary L.
Rafferty, Joseph B.
Rafferty, jr., Philip.
Rafferty, William F.
Randolph, Chas. F.
Rankin, William J.
Ray, Jack.
Reardon, Cornellus.
Reardon, Harry F.
Redican, B.
Redican, John.
Redican, Lawrence.
Redican, Sarah.
Redigan, James.
Regner, Augustus.
Reilly, Melinda.
Roppiler, George B.
Reynolds, M. A.
Rhu, Cullene.
Rice, Isaac L.
Rice, Senator.
Richard, Mary M.
Richards, W. W.
Rickert, Joseph J.
Richter, Thomas M.
Riley, Charles A.
Riley, Helen F.
Riley, James H.
Riley, James W.
Riley, Wm. P.
Roach, Helen R.
Roach, William.
Robert, Albert G.
Robert, D. & G.
Robert, Emma and E.
Robert, Leon.
Robert, Molly D.
Roberts, Aidan, jr.
Roberts, George.
Robins, Helen F.
Robinson, Minnie T.
Rockland, City of.
Rockwell, Elwin M.
Roe, George B.
Roe, J. A.
Rogers, Mary B.
Rohde, Theodore II.
Rohlfis, Ella.
Root, T. S.
Ross Inc. No. 17, P. Sanford.
Ross, James P.
Ross, Lewis H.
Rowland, C. T.
Rumyon, W. P.
Russell, John.
Rust, Arthur.
Ruyter, Albert.
Ryan, Edward A.
Ryan, Frank.
Ryan, John J.
Ryerson, J. H.
Ryloy, M. P.
Rymer, John F.
- Safford**, H. R.
Sanders, David E.
Sands, Isabella.
Sanford, F. S.
Saylor, W. J.
Schofield, Al. No. 1.
Schoofield, Emily.
Schuyler, C. M.
Scott, Lloyd N.
Scully, James H.
Scully, John E.
Scully, Mary F.
Scully, Nanna.
Scully, Regina.
Scully, Stevo.
Scully, Tom.
Senecal, Amos J.
Senecal, Arthur A.
- Shebler**, Harriett B.
Shepard, Ols N.
Sheppard, C. I.
Sheridan, D. T.
Sheridan, Mary E.
Sheridan, Willie.
Sherman, John.
Shiners, John B.
Shovah, Willie A.
Siegling, Alfred.
Simmons, Dennis.
Simons, William H.
Sims, Admiral.
Singclair, Robert S.
Singleton, John E.
Sisters, Byrnes.
Slingsby, W. S.
Slovan, Francis J.
Smith, Alfred E.
Smith, Col.
Smith, Frank A.
Smith, Frank W.
Smith, Helen F.
Smith, Harry Hudson.
Smith, John J.
Smith, Robert C.
Smith, Thos. J.
Smith, Thompson.
Smith, W. L.
Smyth, Francis G.
Snedeker, Chas. D.
Solomon, Jas. G.
Souder, S. A.
Sparks, Mary J.
Sparks, Wm. L.
Spelman, A. B.
Stafford, Frank.
Stagg, H. M.
Stevens, George H.
Stevenson, George H.
Stolz, Peter.
Stone, Joseph W.
Storm, F. F.
Storrs, L. S.
Stran, Thomas P., jr.
Strang, William F.
Sullivan, Beatrice.
Sullivan, Capt. Frank.
Sullivan, Eugene J.
Sullivan, J. K.
Sullivan, John.
Sullivan, William V.
Sweet, W. N.
- Tague**, Alloe.
Tague, Charles L.
Tague, Frank L.
Talbot, Enoch.
Tallaksen, Theo.
Thatcher, Sarah E.
Thompson, Alice.
Thorne, S. B.
Thurston, Ernest.
Thurston, Hiram.
Thurston, jr., Edward.
Tibbitts, O. H.
Tiffany, O. H.
Tillier, Frederick.
Timmins, John J.
Tolar, Jennie B.
Tom, Capt.
Tomlinson, Thomas.
Townes, Willis G.
Trahay, T. H.
Trombley, Florence M.
Trombley, Albert L.
Tryon, C.
Tryon, Helen.
Tucker, Austin L.
Tucker, Evelyn C.
Tucker, James M.
Tucker, Michael J.
Tucker, Sarah A.
Tucker, Thomas A.
Tucker, Thomas L., jr.
Tulloch, Harriet A.

Tulloch, James A.
 Tupper, George W.
 Turok, W. J.
 Turney, J. J.
 Tyler, E. S., Jr.

Underhill, A. M.
 Underwood, G. F.

Valliant, John.
 Van Wickel, Robert E.
 Village, Greenwich.
 Vincent, S. E.
 Vivian, Alice.
 Vodra, George L.

Wakcham, R. H.
 Walker, Harry W.
 Wallace, Lizzie.
 Walling, Elmer D.
 Walsh, W. B.
 Walter, Raymond G.
 Wandell, M. D.
 Ward, Annie L.
 Ward, Catharine.
 Ward, Harvey.
 Ward, James P.
 Ward, John J.
 Ward, Theo. G.
 Warmuth, M. P.
 Warriner, S. D.
 Warwick, William J.

Washburn, Edwin D.
 Washington, George.
 Waterbury, Chas. F.
 Waters, Michael W.
 Weeks, Walter N.
 Weightman, George E.
 Weightman, Gertrude.
 Weightman, Robert B.
 Weightman, William.
 Wertheim, Sanders A.
 West, B.
 West, Carroll K.
 Weston, A.
 Whack, Paddy.
 Wheeler, John M.
 White, Caroline.

Whiting, Ira C.
 Whitney, A. C.
 Whitney, Frances V.
 Whitney, J. J.
 Willard, Jess.
 Willard, John V. N.
 Willard, Lo Baron S.
 Willard, Nancy.
 Wilson, Clinton.
 Wilson, Grace S.
 Wilson, John, sr.
 Wilson, Wm. J.
 Wood, Edward S.
 Wood, General.
 Wood, Howard.
 Wood, John M.

Wood, Martha.
 Wood, Mary Ellen.
 Wood, N. H.
 Woodburn, Robert M.
 Woods, Maurice.
 Wray, Albert A.
 Wright, Ernest E.

Yell, Amos.
 Yell, Joseph.
 Yell, Walter H.
 Young, R. H.
 Younglove, F. L.

Zimmer, John.

PART IV.

LOSS, ABANDONMENT, SALES TO ALIENS, SALES TO UNITED STATES, ETC., OF
AMERICAN VESSELS REPORTED DURING FISCAL YEAR 1923, SEAGOING
MERCHANT STEAM VESSELS OF 500 GROSS TONS AND OVER FITTED
FOR BURNING OIL FUEL, AMERICAN MERCHANT VESSELS OF 500
GROSS TONS AND OVER EQUIPPED FOR CARRYING PETRO-
LEUM IN BULK, AND VESSELS OF THE UNITED STATES
MEASURED UNDER PANAMA CANAL RULES.

LOSS OF AMERICAN VESSELS REPORTED DURING FISCAL YEAR 1923.

The vessels embraced in this list are classified as follows:

1. *Foundered*.—Casualties due to leaking or capsizing of vessels, including vessels lost at sea not due to causes 3 or 4, and vessels not reported after sailing.
2. *Stranded*.—Casualties due to vessels running aground, striking rocks, reefs, bars, etc.
3. *Collided*.—Collision between vessels only.
4. *Burned*.—Casualties due to fire.
5. *Abandoned*.—Abandonment at sea (but not abandonment due to age).
6. Self-explanatory causes not included in preceding classification.

NOTE.—Information in columns headed "On board" and "Lives lost" furnished by the Coast Guard.

[Steel vessels in SMALL CAPITALS; iron vessels in *italics*.]

STEAM VESSELS.

Official No.	Rlg.	Name of vessel.	Gross tonnage.	Year built.	On board.	Lives lost.	Casualty.		
							Nature.	Date.	Place.
213825	*St. p.	A. P. HURT	96	1915	0	0	Foundered	Mar. 6, 1923	Wilmington, N. C.
105836	St. s.	Amaganset	115	1870	29	0	Stranded	July 13, 1923	Off Cobbs Island, Va.
220249	St. s.	ANAHUAC	583	1920	17	0	do.	Apr. 15, 1923	Fortunes Rock, near Biddford, Me.
105106	St. s.	Annie Laura	244	1871	11	0	Burned	Aug. 10, 1922	St. Clair Flats, Lake St. Clair, Mich.
95683	St. s.	Antoinette	221	1888	7	0	Stranded	Oct. 14, 1921	Ruffle Bar, Jamaica Bay, N. Y.
107640	St. s.	Arclo	373	1901	0	0	do.	July 5, 1922	Baunders Reef, Calif.
1768	St. s.	Arizona	765	1888	12	0	Burned	Dec. 1, 1922	Cape Vincent, N. Y.
3957	St. s.	BARADA	132	1902	5	1	Collided with American st. s. Richmond	Apr. 22, 1923	Harbor of Los Angeles, Calif.
76042	*St. p.	BART TULLY	63	1891	16	1	Foundered	Sept. 3, 1922	Craighead Point Light, near Osceola, Ark.
3231	St. s.	<i>Britannia</i>	66	1883	(1)
220738	St. s.	BRUSH	5,115	1920	35	0	Stranded	Apr. 26, 1923	Cape Arago, Oreg.
217741	St. s.	Buttonwood	2,848	1919	27	0	Burned	Jan. 31, 1923	Lynhaven Roads, near Cape Henry, Va.
126117	St. s.	Charmley	83	1882	4	0	do.	July 15, 1922	Port Jefferson Harbor, New York N. Y.
219930	St. s.	Cacaca	30	1885	1	0	do.	Mar. 31, 1923	Eastern Branch, Norfolk, Va.
209167	St. s.	Callista	192	1911	70	0	Collided with Japanese st. s. Hawaii Maru	July 27, 1922	Northwest of Magnetic West Point.
75781	St. s.	Caroline	63	1875	5	0	Burned	Aug. 6, 1922	Brooklyn, N. Y.
86179	St. s.	Castor	73	1891	5	0	Foundered	Mar. 7, 1923	New York, N. Y.
1474	St. s.	Charles McWilliams	83	1892	10	0	do.	Mar. 9, 1922	Harbor of Bridgeport, Conn.
205806	St. s.	Chas. Reed	44	1908	0	0	Burned	Mar. 16, 1922	Erie, Pa.
213700	*St. p.	Chris Greene	99	1916	0	0	do.	Nov. 4, 1922	Cincinnati, Ohio.
215453	St. s.	CRTY OF HONOLULU	10,688	1896	261	0	do.	Oct. 12, 1922	400 miles off San Pedro, Calif.
126937	St. s.	Clarence E. LaBeau	275	1893	0	0	do.	July 11, 1922	Maumee River, Toledo, Ohio.
219539	St. s.	COLTRAPP	5,134	1920	35	1	do.	Sept. 5, 1922	Pensacola, Fla.
125390	St. s.	Cornelius Van Cott	41	1881	5	0	Collided with st. s. Trauser No. 18	Dec. 30, 1922	New York, N. Y.
86017	St. s.	Cornell	65	1888	8	8	Foundered	Dec. 21, 1922	On Lake Erie.
6899	St. p.	Dauntless	301	1876	0	0	Entered	Oct. 13, 1922	Gloucester, N. J.
91176	St. s.	Dorothea	96	1879	6	0	do.	Aug. 11, 1922	Montauk, Long Island, N. Y.
157662	St. s.	DOROTHY	2,214	1898	31	0	Stranded	Jan. 14, 1923	Punta Patilla, Dominican Republic.
120758	St. s.	Edward	39	1889	5	5	Burned	Aug. 2, 1922	Brooklyn, N. Y.
217902	St. p.	Elizabeth O.	71	1919	Foundered	Jan. 11, 1921	Tombigbee River, Ala.
215768	St. s.	Ellen	54	1917	1	0	Burned	May 6, 1923	On Raritan River, between Perth Amboy and New Brunswick N. J.
200817	*St. p.	Fidalgo	393	1904	12	0	Foundered	Feb. 12, 1923	Seattle, Wash.
8854	St. s.	Francis J. Reichert	72	1872	4	0	Collided with Norwegian st. s. Almera	Mar. 17, 1923	East of Greenville Channel Buoy New York Bay, N. Y.
120825	*St. p.	H. B. Hullings	53	1891	7	0	Burned	Apr. 16, 1923	Pipe Creek, Ohio.
128376	St. s.	H. O. Rowo & Co.	500	1886	21	0	do.	Oct. 31, 1922	Shelter Island Sound, off Sag Harbor, Long Island, N. Y.
96352	St. s.	Harlem River No. 2	40	1896	5	0	do.	June 27, 1922	Irvington-on-Hudson, N. Y.
120654	St. s.	Helen C.	622	1874	16	0	Foundered	Oct. 14, 1922	Thunder Bay, Lake Huron.
211015	St. s.	HENRY T. SCOTT	1,596	1913	25	4	Collided with st. s. Henry Lukenbach	July 10, 1923	East of Cape Flattery, Wash.
201785	St. s.	Hercules	163	1905	4	0	Foundered	June 0, 1923	30° 43' N., 79° 35' W.
100610	St. p.	Island Queen	1,440	1890	4	0	Burned	Nov. 4, 1922	Cincinnati, Ohio.
110955	St. s.	Ithaca	105	1891	6	0	Foundered	Aug. 6, 1922	Off Atlantic City, N. J.
76392	St. s.	James Dempsey	847	1883	1	0	Burned	Dec. 10, 1922	Manistee, Mich.
76437	St. s.	Jessie N.	19	1883	0	0	Foundered	July 5, 1921	Cornwall, N. Y.

(1) Vessel stolen from pier at Jersey City, N. J., Oct. 1, 1921, and has not since reported.

LOSS OF AMERICAN VESSELS REPORTED DURING FISCAL YEAR 1923--Continued.

STEAM VESSELS--Continued.

Official No.	Rfg.	Name of vessel.	Gross tonnage.	Year built.	On board.	Lives lost.	Casualty.		
							Nature.	Date.	Place.
77239	St. s.	John Dwight	153	1896	8	8	Foundered	Apr. 6, 1923	Off Kittylunk Light, Vineyard Sound, Mass.
218424	St. s.	John M. Emery	1,560	1919	34	0	do	Jan. 13, 1920	Off Brazos River bar, Galveston, Tex.
204792	*St. p.	John W. Callahan	292	1907	30	0	Stranded	Mar. 25, 1923	White River, Fla.
77230	St. s.	Jullian J. Fleetwood	42	1896	9	4	Foundered	Mar. 29, 1923	Mouth of North River, N. C.
219073	St. s.	LAKE GEHART	2,810	1919	26	0	Stranded	May 9, 1923	North of Destruction Island, Wash.
141769	St. s.	Lapwing	34	1901	7	0	Burned	Feb. 9, 1923	Moble River, Ala.
202907	*St. p.	Lewiston	548	1905	1	0	do	July 12, 1922	Lewiston, Idaho.
115824	St. s.	Lizzie D.	29	1881	5	2	do	May 26, 1922	North River, New York, N. Y.
204360	St. s.	Lizzie D.	122	1907	8	8	Foundered	Oct. (1)	
212860	St. s.	LYMAN STEWART	5,019	1914	37	0	Collided with st. s. Walter A. Luckenbach	Oct. 7, 1922	Off Fort Point, San Francisco Bay.
200243	*St. p.	M. T. Bryan	97	1903	1	0	Burned	Oct. 5, 1922	Cumberland River, near Paducah, Ky.
92912	St. s.	Marguerite	44	1893			Foundered		Florence, Oreg.
116851	St. s.	Marlon	33	1898	3	0	Burned	Aug. 11, 1922	Breaker Island, Troy, N. Y.
91466	St. s.	Mary R. Carr	25	1882	4	0	do	Nov. 11, 1922	West Norfolk, Va.
91983	St. s.	Meosta	1,776	1888	4	0	Foundered	Oct. 29, 1922	Near Cleveland, Ohio.
92168	St. s.	Mohawk	535	1890	19	0	Stranded	Aug. 9, 1922	Castle Hook, N. J.
93120	St. p.	Morning Star	495	1901	4	0	Burned	Nov. 4, 1923	Cincinnati, Ohio.
120720	St. s.	Nagato	951	1888	15	0	Foundered	Oct. 27, 1922	South of Port Collins, Ontario.
219267	St. s.	Nika	2,496	1919	33	0	Burned	Feb. 14, 1923	Off Vancouver Island.
136131	St. s.	Norlund	522	1890	19	0	Foundered	Nov. 13, 1922	East of Southpoint, Lake Michigan.
155035	St. s.	Ogemaw	594	1881	13	0	Burned	Dec. 3, 1922	Off Herson Island, abreast Algoma, Mich.
207381	*St. p.	Percy Swain	135	1910	0	0	Foundered	July 23, 1922	Rifle Point, La.
150334	St. s.	Philetus Sawyer	410	1881	0	0	Burned	July 11, 1922	Toledo, Ohio.
135755	St. s.	Phillip J. Kenny	142	1884	6	0	do	Jan. 19, 1923	Off Ambrose Channel, N. Y.
121172	St. s.	Phillips	36	1901	4	0	do	Dec. 8, 1922	Camp Eustis, Va.
201617	St. s.	PICAYUNE	19	1904	6	0	Foundered	Apr. 18, 1923	Brandywine Island, Tenn.
150495	St. p.	Pleasure Bay	378	1890	12	0	Burned	June 4, 1922	Madisonville, La.
205467	*St. p.	Rollo	33	1908	7	0	Foundered	Mar. 30, 1922	Choctawhatchee Bay, Fla.
210894	St. s.	SANTA RITA	1,600	1913	30	0	Stranded	Feb. 15, 1923	Northwest of Carmanah Light, Vancouver Island, British Columbia.
208364	St. s.	Saturn	29	1911	6	0	Foundered	Oct. 10, 1922	Northeast of Erie, Pa.
216286	St. s.	SEACONNET	3,372	1918	30	7	do	Apr. 29, 1923	South of Vineyard Sound Light, Mass.
219678	St. s.	SENE	411	1919	28	0	Stranded	June 21, 1923	Seal Island, Nova Scotia.
116876	*St. p.	Spokane	561	1899	1	0	Burned	July 12, 1922	Lewiston, Idaho.
145754	*St. p.	Tacoma	276	1897	0	0	do	Nov. 4, 1922	Cincinnati, Ohio.
161620	*St. y.	Taro	87	1890	6	0	Foundered	Sept. 29, 1922	Off Noyes Beach, R. I.
202763	St. s.	Thomas L. Waud	691	1906	21	0	Stranded	Sept. 16, 1922	South of Point Sur, Calif.
161794	St. s.	Victor	20	1897	0	0	Foundered	Mar. 21, 1922	Burlington, Vt.
200451	St. s.	William P. Donnelly	54	1903	4	1	Burned	June 25, 1922	Verona Beach, Oneida Lake, N. Y.
211574	St. s.	Willie A. Higgins	863	1913	19	0	do	Dec. 7, 1922	Blaine, Wash.
50344	St. s.	Winnifred Hayes	14	1907	3	0	do	July 2, 1920	Kettle Falls, on Crane Lake, Minn.
76912	St. s.	Winnipeg	1,108	1878	17	0	Foundered	Oct. 21, 1922	Lachine Canal, Quebec.
28115	*St. p.	Zinfandel	329	1889	15	0	do	Sept. 6, 1922	Minner Slough, off Sacramento River, Calif.

¹ Sailed from Brooklyn, N. Y., Oct. 10, 1922, and has not since reported.

LOSS OF AMERICAN VESSELS REPORTED DURING FISCAL YEAR 1923—Continued.

GAS VESSELS.

Official No.	Rlg.	Name of vessel.	Gross tonnage.	Year built.	On board.	Lives lost.	Casualty.		
							Nature.	Date.	Place.
214122	Ga. s.	A. B.	13	1916	3	0	Burned	Aug. 23, 1922	West from Point Firmin buoy, off coast of Los Angeles Harbor, Calif.
207391	Ga. s.	Ahrnkilm	64	1910	4	0	Stranded	Sept. 14, 1922	Acqua River, Alaska.
218325	Ga. s.	Al	6	1910	1	0	Burned	Nov. 24, 1922	North Dundas, Alaska.
216731	Ga. s.	Alameda	39	1918	7	0	Stranded	Dec. 12, 1922	St. Martins Island, Lower California, Mexico.
107698	Ga. s.	Albert	28	1901	4	0	Burned	July 21, 1922	Mattituck, Long Island, N. Y.
107137	Ga. s.	Alecto	8	1891	1	0	Stranded	Sept. 23, 1922	Off Ocean Cape, Alaska.
211220	Ga. y.	Alela	70	1913	4	0	Burned	May 20, 1923	Beaufort, N. C.
107788	Ga. s.	Amerind	15	1902	2	0	do	Mar. 24, 1923	Narrows, Puget Sound, Wash.
100202	Ga. s.	Amerigo	19	1877	5	0	do	Dec. 4, 1921	Warren, R. I.
205766	Ga. s.	Anita Phillips	21	1908	2	0	Stranded	Jan. 1, 1923	Entrance to Port Snellisham, Alaska.
107857	Ga. s.	Athena	12	1903	0	0	Foundered	Mar. 17, 1922	Off Trimble Island, Wash.
218986	Ga. s.	Babinda	3,008	1919	23	0	Burned	Mar. 3, 1923	Off Santa Cruz, Calif.
3782	Ga. s.	Bayview	9	1899	10	0	do	Aug. 16, 1922	West of Lodge Light, Delaware Bay.
3429	Ga. s.	Bender Brothers	150	1889	11	0	Foundered	June 2, 1922	In Sea of Okhotsk.
218615	Ga. s.	Bertha	25	1922	2	0	Burned	Oct. 14, 1922	Off San Pablo, Calif.
3542	Ga. s.	Bessie May	18	1892	2	0	do	Sept. 19, 1922	Ram Island Bar, south of Fosters Island Channel, Mo.
220482	Ga. s.	Blazer	48	1920	3	0	Stranded	Mar. 10, 1923	Near Portage Bay, on Alaska Peninsula.
207690	Ga. s.	Bydarcy	53	1910	0	0	Burned	Sept. 4, 1916	Bluff Point Coal Mine, Cook Inlet, Alaska.
208125	Ga. s.	Carrier	6	1904	0	0	do	Sept. 25, 1915	Tanana, Alaska.
214817	Ga. s.	CHARLES BRALEY	3,253	1917	30	0	do	July 25, 1922	Off Tampico, Mexico.
214534	Ga. p.	Clarinda	8	1916	1	0	Foundered	Nov. 20, 1921	Georgetown, Ark.
126100	Ga. s.	Coquillo	118	1883	7	0	Abandoned	May 21, 1923	Bridgeport, Calif.
210256	Ga. s.	Crook	37	1912	9	0	Stranded	Jan. 4, 1923	Scotch Reef, Virgin Islands.
150526	Ga. s.	Daphne	14	1885	7	0	do	July 4, 1922	Off Sandy Hook, N. Y.
213420	Ga. s.	Daphne	49	1915	5	0	Burned	Feb. 8, 1923	Jackson Highway, Chef Menteur, La.
220241	Ga. y.	Diana II	37	1920	0	0	do	May 12, 1923	Baltimore, Md.
200482	Ga. y.	Dohema	16	1911	3	0	Foundered	Oct. 15, 1922	South of St. Augustine Lighthouse, Fla.
205277	Ga. s.	Duckland	10	1908	2	0	Stranded	Oct. 29, 1922	Mouth of Anita Bay, Etolin Island, Alaska.
211110	Ga. s.	Eagle	23	1913	4	0	Foundered	Aug. 15, 1922	Offshore Cape North, Siberia.
135640	Ga. s.	Egmont	11	1882	3	0	Burned	Dec. 7, 1922	South of Palm Valley, west side of Florida East Coast Canal.
135025	Ga. s.	Ella Flaherty	32	1882	1	0	Stranded	July 14, 1922	South of Cape Henry, Va.
200700	Ga. s.	Elva L. Spurling	74	1904	15	0	Collided with st. s. Lake Flounney.	Aug. 1, 1922	Southeast of Nauset Light, Mass.
221059	Ga. y.	Ely	70	1917	6	0	Burned	Jan. 20, 1923	Off Porto Escondido, Cuba.
211839	Ga. s.	Empress	23	1913	2	0	Collided with ga. s. Vega	June 27, 1922	Off Angle Point, Bold Island, Alaska.
211633	Ga. y.	Emwal	26	1913	2	0	Burned	Feb. 11, 1923	Deering Channel, Fla.
205987	Ga. s.	Enterprise	8	1907	0	0	Stranded	June 21, 1922	Corpus Christi Bay, Tex.
216305	Ga. s.	Esperanza	677	1917	0	0	do	Feb. 13, 1923	19° 5' N., 80° 8' W.
136503	Ga. s.	Etta B.	90	1895	6	0	do	Jan. 25, 1923	Todos Santos Islands, Mexico.
213410	Ga. s.	Eva Lee	8	1915	0	0	do	Nov. 25, 1921	Flood Canal, Vinland, Wash.
221584	Ga. s.	Evelyn N.	8	1921	1	0	Burned	Mar. 10, 1923	Between Des Moines and Three Tree Point, Wash.
207645	Ga. s.	Fairplay	18	1910	2	0	do	Apr. 28, 1923	Off Snallpox Bay, San Juan Island, Wash.
205544	Ga. s.	Fearless	10	1908	2	0	Stranded	Sept. 24, 1922	Howkan Narrow, southeast Alaska.
210101	Ga. s.	Flora	22	1912	7	0	do	Jan. 24, 1923	Duck Island, southeast Alaska.
218646	Ga. s.	Forward	28	1919	2	0	Burned	Nov. 25, 1922	South side of Fox Island, Wash.
207688	Ga. y.	FRANCES	114	1910	14	0	do	Sept. 1, 1922	Monroe Piers, Mich.
80083	Ga. s.	Golden Eagle	18	1890	2	0	do	Oct. 28, 1922	Off Provincetown, Mass.
216781	Ga. s.	Golden West No. 2	55	1918	4	0	do	Sept. 22, 1922	Eureka, Calif.
207002	Ga. s.	Good Partner	13	1909	0	0	Foundered	Feb. 14, 1923	Metlakatla, Alaska.
209063	Ga. s.	Grizzly	28	1912	4	0	do	Nov. 12, 1922	Jut Bay, Shelkof Strait, Alaska.
205014	Ga. s.	Grubstake	14	1908	2	0	Stranded	Dec. 28, 1921	Off Smugglers Cove, Itoivillagtedo Island, Alaska.
80071	Ga. s.	Gypsy	16	1889	5	0	Burned	May 20, 1922	East of Port Mahons, Spain.
219224	Ga. s.	Harry Heyner	22	1910	1	0	do	Aug. 25, 1922	Armistead Point, Hampton, Va.
222309	Ga. s.	Huron Islands	9	(†)	3	0	Foundered	Nov. 30, 1922	Southwest side of Hutton Island, Lake Superior.
210970	Ga. s.	Hyrandale	15	1913	8	0	Stranded	May 11, 1923	Mosquito Inlet, Fla.
201108	Ga. s.	Imp	18	1899	0	0	Burned	Oct. 17, 1922	Charleston, S. C.
200357	Ga. s.	Imperial	27	1909	2	0	Stranded	Feb. 27, 1922	Near Vancouver Island, British Columbia.
209758	Ga. y.	Iona	18	1912	0	0	Burned	Apr. 4, 1921	Wilmington, Calif.

† Unknown.

LOSS OF AMERICAN VESSELS REPORTED DURING FISCAL YEAR 1923—Continued.

GAS VESSELS—Continued.

Official No.	Rlg.	Name of vessel.	Gross tonnage.	Year built.	On board.	Lives lost.	Casualty.		
							Nature.	Date.	Place.
100769	Ga. s.	Iroquels.....	12	1902	2	0	Burned.....	July 7, 1922	On Illinois River, above Grafton, Ill.
214948	*Ga. p.	J. L.....	12	1916	3	0	Foundered.....	Nov. 13, 1922	Mouth of O'Brien River, Tenn.
214830	*Ga. p.	Jack Sulpo.....	7	1917	1	0	do.....	Sept. 10, 1921	Near Marked Tree, Ark.
216700	Ga. s.	Jennlo.....	8	1917	2	0	Burned.....	Nov. 10, 1922	Peoria, Ill.
76045	Ga. s.	Josephine.....	7	1878	2	0	do.....	Sept. 13, 1922	Bollivar Roads, off coast of Texas.
208199	Ga. y.	Lady Hamilton.....	21	1902	0	0	do.....	May 3, 1923	Saugatuck, Mich.
216961	Ga. s.	Latoncho.....	33	1918	6	0	do.....	Nov. 12, 1922	Southeast of Point Dunno, Calif.
207109	Ga. s.	Leroy A.....	8	1910	0	0	Stranded.....	Nov. 23, 1920	Crohaven, Me.
210794	Ga. s.	Life Line.....	10	1912	2	0	do.....	June 5, 1923	Meak-Kuh-Nle, near Mehalcum River, Oreg.
201174	Ga. s.	Lister.....	21	1901	4	0	do.....	Nov. 17, 1922	Capa Makushan, Unalaska Island, Alaska.
207220	Ga. s.	Louise.....	14	1910	2	0	Foundered.....	May 14, 1910	East and Willamette Rivers, Oreg.
93376	Ga. s.	Mallea Enos.....	16	1903	5	5	do.....	June 23, 1922	Georges Bank, off coast of Massachusetts.
217833	Ga. s.	Marcehal Foch.....	131	1910	21	0	Stranded.....	Oct. 11, 1922	Sable Island, Nova Scotia.
208156	Ga. s.	Margaret.....	16	1902	2	0	Burned.....	Mar. 29, 1923	Palatka, Fla.
221577	Ga. s.	Mary.....	18	1921	2	0	Burned.....	Nov. 28, 1922	Wright Track, San Joaquin River, Calif.
222262	Ga. s.	Mary Elsie.....	8	1908	2	0	do.....	July 1, 1922	Oucida Lake, N. Y.
215416	*Ga. p.	Mary Jane.....	14	1917	2	0	do.....	Nov. 9, 1922	Green River, at mouth of Bear Creek, Ky.
201186	Ga. s.	Maud.....	13	1904	2	0	do.....	Jan. 11, 1923	Anahuac, Tex.
209653	Ga. s.	Montana.....	8	1912	2	1	do.....	July 20, 1922	Swan Point, N. O.
212011	Ga. s.	Morengen.....	25	1914	6	6	Foundered.....	Nov. —, 1922	In Gulf of Alaska.
215281	Ga. s.	Myrtle.....	7	1912	0	0	Collided with wharf.....	Aug. 4, 1922	Chicago, Ill.
209861	Ga. s.	Natallo.....	22	1912	5	3	Burned.....	Jan. 23, 1923	Naushon Island, Mass.
130965	Ga. s.	Nautllus.....	11	1899	2	0	do.....	May 25, 1923	Off Rockport, Mass.
220100	Ga. s.	Nelson K.....	6	1916	4	0	Foundered.....	Sept. 30, 1921	Off Dunkirk Harbor, N. Y.
222156	Ga. y.	Nereld.....	17	1922	2	0	Abandoned.....	Apr. 1, 1923	Off Palm Beach, Fla.
214836	Ga. s.	New Hampshire.....	31	1917	8	0	Burned.....	Nov. 26, 1922	Comet Bay, Deception Pass, Wash.
218406	Ga. s.	No.A.....	595	1910	14	0	do.....	Nov. 9, 1922	Southwest of Southwest Pass, in Gulf of Mexico.
130376	Ga. y.	Nomad.....	32	1887	4	0	do.....	Oct. 29, 1922	Polham, N. Y.
203511	Ga. s.	Nora.....	14	1906	2	0	do.....	Sept. 3, 1922	Off San Juan, Calif.
217909	Ga. s.	Nordkap.....	7	1919	1	0	do.....	Nov. 13, 1922	Between Marrowstone Point and Foulweather Bluff, near Port Townsend, Wash.
208960	Ga. s.	Nor-kap.....	15	1911	0	0	do.....	July 7, 1922	Triangle Bay, Alaska.
222031	Ga. s.	No. 11.....	15	1905	0	0	do.....	July 11, 1922	Baltimore, Md.
213844	*Ga. p.	Noxall II.....	11	1915	3	0	do.....	Sept. 24, 1922	Newport, Ark.
19443	Ga. s.	Ocean Star.....	12	1875	4	0	do.....	Sept. 1, 1922	At No. 7 Buoy, south of Now Draw, Southern Branch of Inland Waterway, Va.
215846	Ga. s.	Ola Belle.....	8	1910	2	0	do.....	Apr. 17, 1923	Stafford Point, Cumberland River, Md.
208171	Ga. s.	Olga.....	76	1895	4	0	Stranded.....	Sept. 20, 1922	Mouth of Safety Lagoon, Unalaska.
219271	Ga. s.	Olivo C.....	6	1906	2	0	Burned.....	Oct. 2, 1921	Mousskegon Bay, St. Marys River, Mich.
211365	Ga. s.	Oregon City.....	23	1913	7	0	do.....	Nov. 10, 1922	Warm Spring Bay, Alaska.
207469	Ga. s.	Porpolse.....	8	1910	0	0	Foundered.....	Feb. 13, 1923	North of Wrangell, Alaska.
209485	Ga. s.	Progress.....	18	1911	3	1	Burned.....	May 23, 1923	Rio Vista, Calif.
111440	Ga. s.	R. W. Blanchard.....	16	1902	4	0	do.....	Jan. 30, 1923	Off Quantico, Potomac River, Va.
209230	Ga. s.	Rattler.....	17	1899	0	0	do.....	Nov. 7, 1922	Cordova, Alaska.
215267	Ga. s.	Red Crown II.....	10	1917	2	0	do.....	June 23, 1923	North branch of Chicago River.
21052	Ga. s.	Rescuo.....	60	1851	3	0	Stranded.....	Oct. 28, 1910	Diamond Point, Johnsons Bay, Lubec, Me.
206101	Ga. s.	Retriever.....	11	1900	0	0	Abandoned.....	(†)	(†)
220263	Ga. y.	Riposa II.....	31	1920	3	0	Stranded.....	Dec. 5, 1922	North of Southport, N. C.
111456	Ga. s.	Rosa Blanche.....	13	1903	3	0	Foundered.....	Dec. 28, 1922	Northern point of Bleck Island, Blue Hill Bay, Mo.
220126	Ga. s.	Rosyland.....	42	1920	11	0	Stranded.....	May 25, 1922	Entrance to Kassin Bay, west of Cape Chitlak, Alaska.
21622	Ga. s.	Rough and Ready.....	61	1864	2	0	Burned.....	Apr. 10, 1923	Napa Creek, Calif.
86473	Ga. s.	S. L. Dowell.....	13	1899	2	0	Collided with scow Chesley No. 8.....	Oct. 11, 1922	Off Madison Park, Lake Washington, Seattle, Wash.
116985	Ga. p.	St. Charles.....	10	1900	5	0	Stranded.....	Jan. 11, 1923	Red River, Redfield Landing, La.
116991	Ga. s.	Sarah M. Rooks.....	12	1900	3	0	Burned.....	Dec. 3, 1922	Pig Point, Va.
212036	Ga. s.	Senator.....	24	1914	2	0	do.....	Aug. 10, 1922	Sandy Point, west of Bellingham, Wash.
205436	Ga. s.	Southland.....	72	1907	4	0	do.....	May 18, 1922	Verplanks, N. Y.
81613	Ga. s.	Stockton City.....	115	1898	0	0	Stranded.....	Dec. 28, 1922	Russia Gulch, Mendocino County, Calif.
222895	Ga. y.	Sunbeam.....	79	1917	5	0	Foundered.....	May 19, 1923	Near Niagara Falls, below Chippewa, Canada.
214736	Ga. s.	Tacoma.....	39	1917	8	0	Burned.....	May 5, 1923	West of Isthmus Cove, Santa Catalina Island, Calif.

† Unknown.

LOSS OF AMERICAN VESSELS REPORTED DURING FISCAL YEAR 1923—Continued.

GAS VESSELS—Continued.

Official No.	Rlg.	Name of vessel.	Gross tonnage.	Year built.	On board.	Lives lost.	Casualty.		
							Nature.	Date.	Place.
219180	Ga. s.	Thomas S.....	8	1910	0	0	Stranded.....	Apr. 30, 1922	Dunkirk, N. Y.
213578	*Ga. p.	Tom.....	13	1915	2	0	Burned.....	Aug. 24, 1922	Above Lock No. 2, Cumberland River, Tenn.
218533	Ga. s.	Unity.....	40	1919	8	0do.....	Aug. 25, 1922	Southeast end of Santa Cruz Island, Calif.
213340	Ga. s.	Urtle.....	27	1915	2	0do.....	Aug. 16, 1922	Point Evans, Puget Sound, Wash.
208111	Ga. s.	Washington.....	36	1910	7	0	Stranded.....	Nov. 11, 1922	East of Cape Suckling, Alaska.
207899	Ga. s.	White Seal.....	14	1905	4	0do.....	Dec. 24, 1922	Lake Worth Inlet, Fla.
80722	Ga. s.	William Scott.....	9	1878	2	0	Collided with drawbridge.....	Apr. 8, 1922	Jamaica Bay, N. Y.
201211	Ga. s.	William Toll.....	13	1904	1	0	Stranded.....	July 7, 1922	Everett, Wash.
220181	Ga. s.	Wipple.....	16	1920	3	0do.....	Apr. 19, 1922	Queets Bar, Wash.
216734	Ga. y.	Wisdom II.....	118	1899	10	0	Burned.....	Apr. 11, 1923	Savona, Italy.
206510	Ga. s.	Wood Island.....	10	1908	4	0do.....	Sept. 9, 1922	Off Five-Mile Point, south shore of Lake Superior.

SAILING VESSELS.

30009	*Sch.	Albany.....	650	1899	2	0	Stranded.....	Nov. 16, 1922	Man-O-War Rock, New York Harbor, N. Y.
1383	Sch.	Alice McGuign.....	32	1899	6	0do.....	May 23, 1923	Punta Molas, Mexico.
107211	Sch.	Alice M. Colburn.....	1,603	1896	10	0do.....	Jan. 3, 1923	Egg Rock, off Manchester, Mass.
213305	Bkn.	ALTA.....	1,381	1900	15	15	Foundered.....	(1)	
101910	Bkn.	Amos Pegs.....	685	1877	19	0	Stranded.....	Mar. 19, 1923	Off Adm. Africa.
203539	Sch.	Annie Murphy.....	589	1905	8	0do.....	May 2, 1923	South of Chandeaur Light, Gulf of Mexico.
210718	Sch.	Bessie May.....	13	1912	2	0	Burned.....	Oct. 25, 1922	Cape Fear River, above Southport, N. C.
3657	*Sch.	Braddock.....	678	1895	2	1	Foundered.....	Apr. 28, 1923	Off Point Judith, R. I.
2394	Sch.	Buena Vista.....	32	1848	2	0	Stranded.....	Dec. 18, 1922	Shrewsbury River, outside dlke, N. J.
127310	*Sch.	Canon.....	531	1899	2	0	Foundered.....	Apr. 28, 1923	Off Point Judith, R. I.
210289	Sip.	Cardad.....	6	1919	2	0	Stranded.....	Jan. 19, 1923	Port of Aguadilla, P. R.
123476	Sch.	Centennial.....	115	1876	3	0do.....	Mar. 7, 1923	Bliss Island, New Brunswick, Canada.
126624	Sch.	Charles Davenport.....	1,297	1890	12	0	Foundered.....	May 5, 1922	Barbadoes, British West Indies.
214808	Sch.	Charlotte A. Maxwell.....	688	1917	7	0	Stranded.....	Mar. 27, 1923	Off False Hook Shoal, Sandy Hook, N. J.
126603	Sch.	Clara A. Donnell.....	1,177	1889	9	0do.....	July 7, 1922	Off Nantucket Shoals, Davis Bank, Mass.
157487	Sch.	Defiance.....	604	1897	20	0	Burned.....	Jan. 20, 1922	Faial, Solomon Islands, Pacific Ocean.
157695	Sch.	Dorothy Palmer.....	2,872	1903	12	0	Stranded.....	Mar. 25, 1923	Stone Horse Shoal, Mass.
136861	Sch.	Edith.....	1,263	1901	13	13	Foundered.....	Sept. 8, 1921	At sea, in Atlantic Ocean.
138516	Sch.	Edith E. Dennis.....	102	1896	4	0do.....	(2)	
135662	Sch.	Edward S. Eveleth.....	88	1883	4	0	Stranded.....	Sept. 20, 1922	Month of Essex River, Mass.
8774	Sch.	Emma W. Day.....	96	1871	8	0	Foundered.....	July 23, 1922	Admiralty Bay, Bequia Island, British West Indies.
136767	*Sch.	Ephrata.....	951	1899	5	0	Stranded.....	Apr. 29, 1923	Near Shag Rock, Long Island, N. Y.
206664	Sch.	Florence Howard.....	863	1909	8	8	Foundered.....	(3)	
120805	Sch.	Francis Goodnow.....	359	1890	6	0	Stranded.....	Apr. 29, 1923	Stranded at McKenney Point, Cape Elizabeth, Me.
213914	Sch.	Frank M. Deering.....	1,891	1916	10	0do.....	Feb. 6, 1923	Near Cobbs Island, Va.
120125	Sch.	Fresno.....	1,244	1874	7	0	Burned.....	Apr. 4, 1923	Bellevue, Lake Washington, Wash.
18477	Sch.	George R. Smith.....	128	1867	0	0do.....	July 3, 1922	Duxbury, Mass.
10301	Dk.	Grey Hound.....	177	1851	28	0	Foundered.....	Mar. 8, 1922	Off the Island of Mateo, Cape Verde Islands.
96504	Sch.	Harry A. Nickerson.....	133	1901	3	0do.....	Aug. 27, 1922	Cape Vincent, Cape Verde Islands.
96535	*Sch.	Havana.....	1,017	1900	4	2do.....	Jan. 11, 1922	Mantoloking, N. J.
95047	Sch.	Helen.....	40	1881	2	0	Burned.....	Aug. 20, 1922	Port of Baltimore, Md.
210133	Sch.	Henriette.....	735	1874	8	0	Stranded.....	July 27, 1922	Nukulalla, Ellice Group, Pacific Ocean.
200388	Sch.	Ida M. Silva.....	55	1903	8	0	Foundered.....	May 24, 1922	Off Pensacola, Fla.
100740	Sch.	Ida S. Brooks.....	72	1901	9	0	Stranded.....	Oct. 18, 1922	Isla de las Mujeres, Yucatan, Mexico.
76130	Sch.	J. A. Chelton.....	46	1883	3	3	Foundered.....	May 8, 1923	Chesapeake Bay.
77433	Sch.	J. Edward Drako.....	910	1900	10	0do.....	Aug. 27, 1922	67 W., 30 N.
13388	Sch.	Jesso L. Leach.....	247	1863	4	0do.....	Dec. 2, 1922	South of Thatchers Island, Mass.
77252	Sch.	John Francis.....	322	1897	8	0	Stranded.....	Oct. 17, 1922	Cozumel Island, Yucatan, Mexico.
77194	Sch.	John A. Campbell.....	515	1895	13	0	Burned.....	Aug. 1, 1922	Tarawa, Gilbert Islands, Pacific Ocean.

¹ Sailed from San Pedro, Calif., Feb. 20, 1923, for Bellingham, Wash., and has not since reported.

² Lost at sea and not since been reported.

³ Sailed from Georgetown, S. C., Nov. 14, 1922, for Philadelphia, Pa., and has not since reported.

LOSS OF AMERICAN VESSELS REPORTED DURING FISCAL YEAR 1923—Continued.

SAILING VESSELS—Continued.

Official No.	Rig.	Name of vessel.	Gross tonnage.	Year built.	On board.	Lives lost.	Casualty.		
							Nature.	Date.	Place.
76914	Sch.	John J. Barlum.....	1,181	1890	6	0	Foundered.....	Sept. 18, 1922	Off Marblehead, Lake Erie.
217215	Sch.	John R. Fox.....	741	1918	8	0	Stranded.....	July 19, 1922	Near Bottle Nose, Calcos, Bahama Islands.
200324	Sch.	Kangaroo.....	9	1903	2	0	Foundered.....	May 16, 1923	Near Little Woods, Lake Ponchartraine, La.
161003	Sch.	King Cyrus.....	717	1890	11	0	Stranded.....	July 17, 1922	Chehalls Point, Grays Harbor, Wash.
15753	Sch.	L. L. Hamlin.....	147	1871	0	0do.....	June 5, 1921	South Bristol, Mo.
15837	Sch.	Lille Ernestine.....	68	1922	3	0do.....	Mar. 15, 1922	Wachapreague Beach, Va.
15065	Sch.	Lizzie D. Small.....	100	36	4	0do.....	Nov. 28, 1922	On Horse Neck Beach, Westport, Mass.
212647	Sch.	Louise M. Richard.....	441	1906	7	0do.....	Jan. 12, 1923	Deer Island, Nicaragua.
92496	Sch.	Magnolia.....	46	1893	0	0	Foundered.....	Sept. —, 1910	Key West, Fla.
117246	Sch.	Margaret.....	58	1903	Stranded.....	Sept. 21, 1922	Porto Prata, Cape Verde Islands.
92915	Sch.	Mary E. Foster.....	950	1898	15	0	Collided with st. s. Mauna Kea.	Apr. 26, 1923	Diamond Head, Hawaii Islands.
91277	Sch.	Melissa Trask.....	236	1880	6	0	Stranded.....	Sept. 22, 1922	Millers Island, Medomac River, Me.
150253	Sch.	Mohawk.....	913	1882	10	10	Foundered.....	(1)	
130829	*Sch.	Number Seventeen.....	935	1899	4	0	Stranded.....	Nov. 16, 1922	Man-O-War Rock, New York, N. Y.
211651	*Sch.	Penn.....	1,840	1913	5	0do.....	Jan. 8, 1923	Southwest end of Block Island, R. I.
110837	Sch.	Robert Lewers.....	732	1889	14	0do.....	Apr. 11, 1923	East of Pachena Point, Vancouver Island, British Columbia.
7621	Sch.	Robert W.....	93	1847	4	0do.....	Jan. 12, 1923	York Beach, Me.
21219	Sch.	Rozella.....	36	1840	2	0do.....	June 8, 1921	Southern end of Hoopers Island, Port Clyde, Me.
23969	Sch.	Samuel Hart.....	210	1871	3	0	Foundered.....	Nov. 9, 1922	Casco Bay, Me.
214850	Sch.	Santino.....	2,491	1917	11	0do.....	Feb. 18, 1923	East of Nantucket Lightship, Mass.
126652	Sch.	Sedgwick.....	605	1890	6	6do.....	(2)	
212735	Sch.	Stranger.....	640	1893	7	0	Burned.....	Apr. 22, 1923	South southwest of Mobile Bay Buoy, Ala.
155281	*Sch.	Stroudsburg.....	693	1896	5	4	Foundered.....	Apr. 14, 1923	Northeast of Browns Shoal, Del.
69453	*Sch.	Taunton.....	318	1893	0	0do.....	Apr. 28, 1923	Off Point Judith, R. I.
63995	*Sch.	Washtucna.....	710	1898	4	0	Stranded.....	July 4, 1922	On Umpqua River Bar, South Spt, Oreg.
81782	Sch.	Watson A. West.....	818	1901	10	0do.....	Feb. 23, 1923	San Miguel Island, Santa Barbara Channel, Calif.
217963	*Sch.	Wellesley.....	1,306	1919	4	0	Foundered.....	Apr. 16, 1923	Southwest of Northeast End Lightship, N. J.

¹ Sailed from New York in 1918 and has not since reported.

² Sailed from Charleston, S. C., Feb. 11, 1922, for New York, N. Y., and has not since reported.

LOSS OF AMERICAN VESSELS REPORTED DURING FISCAL YEAR 1923—Continued.

UNRIGGED VESSELS.

Official No.	Rtg.	Names of vessels.	Gross tonnage.	Year built.	On board.	Lives lost.	Casualty.		
							Nature.	Date.	Place.
168594	Scow.	A. C. C. No. 4	32	1923	0	0	Foundered	Apr. 30, 1923	Off Queen Charlotte Sound, British Columbia.
30066	C. bt.	Alice T. Clark	116	1891	1	0	Burned	June 25, 1922	State Dock, Verona Beach, N. Y.
166765	C. bt.	Aquebogue	138	1906	1	0	Foundered	Dec. 5, 1922	Lake Onondaga, N. Y.
164787	Scow.	C. P. P. Co. No. 2	21	1912	1	0	(1)	Nov. 23, 1916	(1)
164907	C. bt.	Catherine Connolly	106	1912	1	0	(1)	Nov. 23, 1922	Sylvan Beach, Onondaga Lake, N. Y.
34416	C. bt.	Celena Delorme	99	1900	2	0	Stranded	May 10, 1923	Point-a-Citrouille, Province of Quebec, St. Lawrence River.
167894	Bge.	CREW LEVICK No. 5	513	1920	2	0	Foundered	Apr. 11, 1923	Off Fenwick Shoal Lightship, Del.
166766	C. bt.	Cutchogue	137	1906	1	0	Collided with lock wall	Dec. 2, 1921	Barge Canal Lock No. 13, near Fonda, N. Y.
167947	C. bt.	E. M. Ashley	134	1895	1	0	Foundered	Aug. 24, 1922	East River, N. Y.
162317	Bge.	Frank Jenkins	375	1904	1	0	Stranded	May 23, 1922	Hell Gate, N. Y.
166859	C. bt.	Frank A. Lowery	226	1918	1	0	Foundered	Nov. 23, 1922	Near Sylvan Beach, Lake Onondaga, N. Y.
86126	Bge.	George May	300	1891	0	0	do	Nov. 14, 1921	Delaware River, near Philadelphia, Pa.
164278	C. bt.	Geo. F. Bass	125	1910	1	0	Collided with Standard Oil barge	Nov. 7, 1922	West of Rochester, N. Y.
166513	Bge.	Interstate	516	(1)	4	0	Foundered	Mar. 8, 1923	Near Nassau, Bahamas, British West Indies.
162011	Bge.	John F. Mollvalne	414	1903	3	0	Stranded	May 10, 1923	On Egg Harbor Bar, N. J.
166966	Bge.	John T. Hughes	490	1917	1	0	Collided with dredge	Aug. 8, 1922	Hell Gate, N. Y.
200216	Bge.	Lucretia	235	1903	2	0	Foundered	Dec. 12, 1922	On Portsmouth Flats, Elizabeth River, Va.
165734	Bge.	M. G. O. Co. No. 11	326	1914	0	0	Burned	July 13, 1915	Panuco River, Mexico.
166086	C. bt.	Maggie C. Accles	110	1905	1	0	Stranded	Apr. 10, 1923	Cohoes, N. Y.
164989	C. bt.	Mary Malla	120	1910	1	0	Foundered	Nov. 23, 1922	Sylvan Beach, Onondaga Lake, N. Y.
51415	Bge.	Mary Monk	322	1900	1	0	Stranded	Dec. 20, 1922	Off Sunken Meadows, N. Y.
164851	C. bt.	Mary A. Fee	127	1912	1	0	Foundered	Nov. 23, 1922	Sylvan Beach, Onondaga Lake, N. Y.
166113	Bge.	Mira No. 2	11	1913	2	0	do	—, 1921	Arkansas City, Ark.
166791	Scow.	N. F. Co. No. 1	30	1917	0	0	Stranded	Dec. —, 1918	Washington Bay, Alaska.
162384	Scow.	Olive	50	1905	0	0	do	May 15, 1922	Iditarod River, Alaska.
167447	Bge.	Peter Howard	490	1918	1	0	do	Oct. 30, 1922	Breakwater, Sandwich, Mass.
56666	C. bt.	Rambler	107	1900	0	0	Foundered	Sept. 25, 1922	St. Lawrence River, above Quebec, Province of Quebec, Canada.
167048	Bge.	Red Feather	471	1917	1	0	Collided with st. s. Cape Cod	Oct. 19, 1922	New London, Conn.
162392	Bge.	Robert Grier	403	1905	0	0	Burned	Oct. —, 1921	Great Bridge, Va.
163670	Bge.	Sara A. Johnson	412	1908	1	0	Collided with British st. s. Southway	Apr. 5, 1923	Near Statue of Liberty, New York Harbor.
166461	Bge.	Ursula	177	1902	1	0	Foundered	May 15, 1923	Buffalo Creek, Buffalo, N. Y.

RECAPITULATION OF LOSS OF AMERICAN VESSELS.

Class.	No.	Tons.	On board.	Lives lost.	Class.	No.	Tons.	On board.	Lives lost.
Merchant vessels:					Yachts:				
Steam	84	68,148	1,205	50	Steam	2	118	6	0
Gas	114	10,460	435	16	Gas	12	614	50	0
Sailing	68	42,068	445	62	Sailing	0	0	0	0
Canal	12	1,545	12	0	Total	14	762	65	0
Barge	20	5,363	120	0					
Total	298	127,584	2,117	128					

1 Unknown.

STEAM, MOTOR, SAILING, AND UNRIGGED VESSELS WHICH HAVE BEEN ABANDONED, SOLD TO ALIENS, SOLD TO THE UNITED STATES, OR FOR OTHER CAUSES HAVE BEEN REMOVED FROM THE DOCUMENTED TONNAGE DURING THE FISCAL YEAR ENDED JUNE 30, 1923.

The explanations for the "Why removed" column are as follows:

1. *Name of country.*—Indicates nationality of purchaser of vessel.
2. *Abandoned.*—Abandonment due to age or deterioration.
3. *Under 5 tons net.*—Tonnage reduced below documentation requirement.
4. *Under 16 tons gross.*—Tonnage reduced below yacht documentation requirement.
5. *Yacht exempt.*—Vessel changed from trading to yachtflag; under 16 gross.
6. *Inland waters.*—Documents not required.
7. *Barge exempt.*—Documents not required; used in harbor.
8. *Scrapped.*—Shipping Board vessels sold to be broken up.

[Steel vessels in SMALL CAPITALS; Iron vessels in Italics.]

STEAM VESSELS.

Official No.	Name of vessel.	Gross tonnage.	Why removed.	Official No.	Name of vessel.	Gross tonnage.	Why removed.
105991	A. C. Adatas	41	Abandoned.	220866	CHAUMONT	7,555	United States.
106843	Acme	128	Do.	216178	Cherokee	134	Abandoned.
106832	Adamant	111	Do.	127738	Chinega	188	Do.
212703	Addle V. II.	14	Abandoned.	126512	Chinook	21	British.
205888	Agnes	16	Do.	126088	City of Fall River	2,533	Abandoned.
220174	Agon	3,157	Canal Zone.	125661	City of Para	3,401	Panamanian.
220934	AISNE	7,555	United States.	127532	Clara Hawes	44	Abandoned.
217227	Alabal	2,545	Scrapped.	127454	COAMO	4,384	Do.
210889	Alanthus	2,551	Abandoned.	127320	Columbia	9	Do.
93295	Alarm	22	Do.	213407	COMMUNIPAW	3,732	Scrapped.
212060	Albert	68	Do.	203402	Cornella	285	Cuban.
106553	Albert Y. Gowan	266	British.	203750	Cub	31	Abandoned.
105147	Alfred & Edwin	102	Abandoned.	219558	DANVILLE	4,310	Argentino.
206806	Alma O.	22	Cuban.	220318	Donna	100	Ecuadorian.
107288	Alpha	10	Abandoned.	157289	Dot	7	Abandoned.
23576	Annie	30	Do.	211105	Dove	05	Do.
207813	Annie	28	Do.	202727	Dura	22	Do.
216911	Anoka	2,022	Do.	211105	Edwin B. Gardner	122	Do.
217414	Arambl	2,551	Scrapped.	200101	Elek	29	Do.
215225	ANCANIA	5,453	Panamanian.	137062	Ella May	66	Do.
107673	Arden L.	92	Abandoned.	130327	Energy	404	Do.
217620	Ardenn	2,500	Scrapped.	206325	Eutaw	65	Do.
220845	AROSNE	7,555	United States.	217240	F. D. ASCHE	8,293	Danish.
209890	AREMIS	450	British.	162403	Fairmont	62	Abandoned.
217703	Arundel	2,550	Abandoned.	120159	Favorite	20	Do.
216985	Astoria	3,020	Scrapped.	213607	Fish King	9	Do.
218120	Atlantus	2,301	Abandoned.	120397	Fisherman	18	Do.
107773	Attaquin	112	Do.	217785	Flavel	3,016	Scrapped.
136390	Augusta	28	Do.	9889	Florence	26	Abandoned.
107501	Aunt Polly	200	Do.	217579	Fort Seward	2,537	Italian.
212911	BALBOA	615	Colombian.	212020	Frances	66	British.
218215	BANSTOW	429	Argentine.	206047	G. W. Joyce	25	Abandoned.
77521	Bath City	74	Abandoned.	6979	George Rogers Clark	160	Do.
217410	Baxley	2,551	Scrapped.	203101	Georgis Burton	382	Do.
5346	Bay Point	23	Abandoned.	86123	Gertrude	17	Do.
77295	Beaver	25	Do.	80374	Gleaner	714	Do.
217178	Belgrade	2,551	Scrapped.	83077	Gogoble	1,680	British.
3787	Berenice	58	Abandoned.	80192	Grace	43	Abandoned.
136351	Bernice	26	Do.	219827	GREBE	414	French.
216970	Bloomington	2,575	Scrapped.	80228	Greensborough	223	Exempt.
3101	Bo-peep	27	Abandoned.	83794	Greenville	30	Abandoned.
215929	Boston	2,557	United States.	90477	H. B. PLANT	189	Do.
217797	Boxbutte	2,375	Scrapped.	90309	H. M. Whitney	2,654	Cuban.
218714	Brentwood	922	Abandoned.	217228	Harish	2,551	Scrapped.
109317	Britannia	24	Cuban.	106010	Harlem River	28	Abandoned.
127559	Cadillac	10	Abandoned.	110190	Harlem River No. 4	57	Do.
230778	CAMBRIAL	7,555	United States.	203940	Herbert	63	Do.
220643	CANTIGNY	7,555	Do.	216803	Hokah	2,551	Scrapped.
127352	Capella	18	Abandoned.	206016	Honor	15	Abandoned.
215555	CASCO	0,022	Panamanian.	90831	Iico Iico	32	Do.
220808	CHATEAU-THIBERY	7,555	United States.	218947	Iioosao	2,565	Do.

STEAM, MOTOR, SAILING, AND UNRIGGED VESSELS ABANDONED, SOLD TO ALIENS, SOLD TO THE UNITED STATES, ETC., DURING THE FISCAL YEAR ENDED JUNE 30, 1923—Continued.

STEAM VESSELS—Continued.

Official No.	Name of vessel.	Gross tonnage.	Why removed.	Official No.	Name of vessel.	Gross tonnage.	Why removed.
00610	Houghs Neck.....	60	Abandoned.	153384	Onisbo.....	632	Abandoned.
80307	Hudson.....	33	Do.	220927	OURCO.....	7,555	United States.
115420	Hustler.....	29	Do.	100615	Palos.....	11	Abandoned.
215232	IDA.....	4,730	Panamanian.	215189	PAWNEE.....	4,471	Panamanian.
100713	Independent.....	170	Abandoned.	207143	PEPITA.....	92	Abandoned.
130148	Islander.....	91	Do.	215125	PEQUOT.....	5,621	Panamanian.
215055	ISONOMIA.....	3,901	Panamanian.	150462	PIL SHERIDAN.....	35	Abandoned.
70400	J. O. Ames.....	537	Abandoned.	11993	Pioneer.....	44	Do.
77434	JAMES S. WHITNEY.....	2,615	Cuban.	215155	POCAHONTAS.....	10,352	German.
217557	James T. Via.....	7	Abandoned.	151003	Prescott.....	55	Abandoned.
70371	John D. Dowar.....	32	Do.	141710	PRIMERO.....	4,519	Spanish.
75585	Juniata.....	111	Do.	222313	PRINCESS.....	208	British.
203654	Katonah.....	32	Do.	110856	R. P. Elmore.....	85	Abandoned.
217428	Kentucky.....	2,559	Scrapped.	209354	Rainbow.....	75	Do.
301444	Kingston.....	101	Abandoned.	210101	Red Spot.....	88	United States.
77090	Laguinitas.....	48	Do.	222132	RELIANCE.....	16,708	Panamanian.
141853	LAKE FISHER.....	707	Do.	202298	RESEARCH.....	45	Abandoned.
218062	LAKE HECOT.....	2,713	Mexican.	222088	RESOLUTE.....	17,257	Panamanian.
219848	LAKE HETCO.....	2,080	Argentine.	110303	Rio Grande.....	2,550	Abandoned.
216040	LAKE OTISCO.....	2,015	French.	21950	Riverside.....	51	Do.
216006	LAKE TULARE.....	2,005	Norwegian.	110993	Ruth.....	31	Do.
204017	Leader.....	45	Abandoned.	141027	SARINE.....	3,323	Do.
15981	Leonard Brightman.....	133	Do.	116998	Sallor.....	140	Do.
141835	Leonora.....	67	Do.	209839	St. Johns.....	370	Do.
209809	Lilla.....	11	Do.	220739	St. MICHEL.....	7,555	United States.
219660	Lincoln Land.....	2,916	British.	203015	St. Paul.....	203	Abandoned.
92665	LEWELLYN.....	92	Abandoned.	115813	SAN MARCOS.....	2,830	Do.
219753	LLOYD.....	4,007	Italian.	200693	San Mateo.....	601	Do.
206225	Louis O.....	35	Abandoned.	212712	SANTA CLARA.....	2,651	Scrapped.
141071	Louiso.....	129	Do.	23563	Santa Cruz.....	511	British.
141542	Louiso B.....	14	Do.	141548	Sapho.....	45	Abandoned.
211216	Mabel.....	19	Do.	110180	Sarah Thorpe.....	201	Do.
92510	Maggio.....	19	Do.	117202	Scat.....	20	Do.
217828	Mahanna.....	3,016	Scrapped.	150318	SEA GATE.....	125	Do.
217038	Makanda.....	2,999	Do.	115323	Seacanis.....	974	Do.
200887	MAREVA.....	100	Cuban.	150856	SEGUNDO.....	3,023	Spanish.
91960	Marla.....	202	Abandoned.	209510	Seon.....	55	Abandoned.
208035	Marlo Balmer.....	9	Do.	212380	SLACK BARRETT.....	105	United States.
220893	MARNE.....	7,555	United States.	220853	SOMME.....	7,555	Do.
91114	Martha Helen.....	75	Cuban.	221047	STONEWALL.....	4,968	British.
219955	MARTHA WASHINGTON.....	7,412	Italian.	216270	Sturgeon Bay.....	2,402	United States.
90520	Mary B. Curlls.....	78	Abandoned.	117070	Swallow.....	37	Abandoned.
93350	Mary K.....	37	Do.	145793	Tarboro.....	72	Do.
116970	Maspeth II.....	93	Panamanian.	145121	Temple Emery.....	83	Do.
92204	MATO.....	2,311	British.	215296	TERESA.....	3,769	Greek.
211980	Mattie.....	42	Abandoned.	220530	THEODORE F. REYNOLDS.....	2,350	British.
91920	May Queen.....	80	Do.	145761	Tiger.....	20	Abandoned.
92949	Mayita.....	106	British.	208055	Tomalhawk.....	70	Do.
200177	Mermald.....	31	Do.	220983	TOURS.....	7,555	United States.
92073	Mink.....	11	Abandoned.	215947	TRONTOLITE.....	6,882	British.
90309	Minahanonek.....	370	Do.	215552	TUNICA.....	4,971	Panamanian.
214396	MINNESOTA.....	211	United States.	217417	Tyce.....	2,551	Scrapped.
92077	Minno Schneider.....	32	Abandoned.	217739	Umatilla.....	2,300	Abandoned.
92854	Mocking Bird.....	82	Do.	217513	Utoka.....	2,599	Do.
212543	MOLDEGAARD.....	2,852	Norwegian.	202792	Valvolino.....	130	Do.
216797	Mojavo.....	2,545	Abandoned.	201005	Vindicator.....	57	Do.
216747	MONTROUPE.....	6,834	British.	116972	VIRGINIA PRETEL.....	2,896	Panamanian.
93057	Mutual.....	32	Abandoned.	81852	Wana.....	88	British.
130220	N. Boutin.....	46	Do.	210393	Wasco.....	3,018	Scrapped.
209502	Nahlin.....	107	Do.	81253	Welcomo.....	77	Abandoned.
130051	Neckan.....	60	Do.	217771	Wenakeo.....	2,576	Scrapped.
130024	Nello.....	30	Do.	81860	Wenonah.....	49	Abandoned.
130220	Nereld.....	30	British.	217517	WEST CARUTH.....	5,632	British.
208522	Nettle.....	17	Abandoned.	81755	Willavis.....	11	Abandoned.
218607	Newton.....	2,521	United States.	106555	Wm. G.....	18	Do.
130043	New York.....	2,539	Abandoned.	80751	Wm. S. McGowan.....	121	Inland waters.
130010	NEW YORK.....	10,080	Italian.	220707	WRIGHT.....	7,995	United States.
130130	Niagara.....	99	Abandoned.	218015	YADKIN.....	1,685	Cuban.
212385	O. K.....	31	Do.	27072	York State.....	80	Abandoned.
155207	Ocean Wave.....	724	Do.	29150	Zinganco.....	39	Do.
217257	Oklya.....	2,573	Scrapped.				

STEAM, MOTOR, SAILING, AND UNRIGGED VESSELS ABANDONED, SOLD TO ALIENS, SOLD TO THE UNITED STATES, ETC., DURING THE FISCAL YEAR ENDED JUNE 30, 1923--Continued.

MOTOR VESSELS.

Official No.	Name of vessel.	Gross tonnage.	Why removed.	Official No.	Name of vessel.	Gross tonnage.	Why removed.
105988	A. W. Walling.....	10	Abandoned.	227262	Coot.....	8	Abandoned.
106335	Adalalde T.....	9	Do.	205656	Cora.....	8	Exempt.
201958	Adaline.....	5	Do.	216237	Corn Grinder.....	20	Abandoned.
222008	Adaline.....	31	Inland waters.	214408	Corsair.....	11	Do.
107114	Addie.....	5	Under 5.	5118	Count Pulaski.....	12	Do.
201732	Addie V.....	7	Abandoned.	201015	Crisis.....	8	Yacht exempt
204634	Adeline.....	10	Under 5.	157483	Defender.....	5	Under 5.
201712	Adrott.....	32	Abandoned.	157402	Defiance.....	5	Do.
215304	Ajax.....	118	Philippine.	207816	Della.....	8	Abandoned.
107166	Albatross.....	5	Abandoned.	211396	Delmina.....	8	Do.
203643	Alberta.....	11	Do.	157691	Dolphin.....	6	Do.
107654	Alice.....	5	Exempt.	208938	Dora.....	6	Do.
202153	Alice.....	7	Abandoned.	217218	Dora H.....	33	Do.
209561	Alice.....	11	Do.	200421	Dorcas Bowman.....	53	Do.
204152	Alice H.....	9	Do.	136100	Edith M. Thompson.....	21	Exempt.
202065	Alpha.....	7	Yacht exempt.	135875	Edna.....	8	Abandoned.
209042	Alpha.....	9	Abandoned.	207908	Edna.....	15	Do.
203057	Alfon.....	7	Do.	211474	Edna G.....	14	Do.
210581	Alvilda.....	26	Do.	214007	Edward.....	151	Do.
219963	Alvin Jr.....	13	Do.	209221	Edward H.....	23	Do.
208357	Amelia.....	7	Do.	136937	Eleanor.....	7	Under 5.
212064	Anacapa.....	8	Under 5.	203015	Eleanor.....	8	Exempt.
202829	Anna K.....	12	Cuban.	212108	ELPAY.....	313	British.
201303	Anna S.....	15	Yacht exempt.	215471	Eliza Ann.....	24	Mexican.
106594	Annie L. Clayter.....	7	Abandoned.	212548	Elizabeth W.....	11	Abandoned.
107637	Antelope.....	10	Do.	8924	Ella Worden.....	42	British.
202276	Arab.....	14	Exempt.	8525	Ellen.....	8	Abandoned.
213530	Arcadia.....	30	Abandoned.	221617	Ellen.....	6	Do.
106281	Argyle.....	5	Do.	201818	Elsa.....	11	Do.
203062	Ariel.....	48	British.	136744	Eivina.....	7	Do.
202773	Arrow.....	9	Abandoned.	206351	Emma G.....	33	Inland waters.
214136	Arthur Jr.....	32	Do.	136183	Emma M.....	6	Abandoned.
105700	Arthur Leland.....	6	Do.	135484	Emma R. Martin.....	6	Exempt.
202847	As You Like It.....	23	Mexican.	213820	Eronoh.....	48	Abandoned.
220799	Atrato.....	152	Colombian.	304089	Esther.....	11	Abandoned.
85531	Audrey.....	8	Exempt.	135274	Estela.....	33	Do.
201293	Augusta C.....	14	Abandoned.	137017	Ethel.....	6	Do.
203673	Aurelia.....	16	Do.	136557	Eugene.....	5	Under 5.
209829	Barracuda.....	30	Do.	205875	Evelyn.....	8	Exempt.
3541	Bay View.....	10	Do.	213474	Falma.....	20	Abandoned.
209189	Beaver.....	8	Do.	120944	Fannie.....	7	Do.
3793	Belle and May.....	10	Do.	201580	Fannie E. Prescott.....	124	British.
212508	Bernadette.....	8	Do.	211691	Fareeda.....	37	Do.
220250	Bessie M.....	13	(1).	211455	Fernanna S.....	20	Abandoned.
216719	Biddy.....	9	Under 5.	203383	Fay.....	3	Do.
217011	Blue Bell.....	7	Exempt.	213256	Fay.....	11	Do.
208340	Bob White.....	14	Abandoned.	214529	Fay.....	9	Do.
3641	Bonita.....	10	Do.	213374	Flora.....	7	British.
3765	Brighton.....	11	Do.	123974	Flora May.....	7	Abandoned.
212679	Brownie.....	14	Exempt.	120912	Florence.....	14	Do.
219417	Bubble.....	17	Cuban.	200893	Florence.....	10	Do.
218684	C & H.....	12	Abandoned.	218910	Florence L.....	6	Do.
205356	Cadet.....	10	Do.	120247	Florence Bell.....	10	Do.
212307	Catena.....	10	Do.	121145	Flossie.....	6	Exempt.
216143	Calyso.....	8	Exempt.	213343	Frances.....	6	Abandoned.
221022	Carleo II.....	15	Yacht exempt.	207793	G. M.....	9	Do.
200076	Carib.....	82	Mexican.	202860	G. W. Dalley.....	8	Under 5.
202682	Carl T.....	12	Abandoned.	86628	G. W. Ruby.....	7	Do.
125061	Carrlo E.....	10	Do.	204013	Gladie Moore.....	8	Abandoned.
213445	Carrlo I.....	10	Under 5.	208939	Gladys.....	8	Do.
214210	Cassville.....	12	Abandoned.	211671	Gladys.....	13	Do.
220735	Charlotte C.....	8	Under 5.	206855	Gladys V.....	10	Under 5.
210555	Cisco.....	10	British.	206893	Good Luck.....	6	Exempt.
125822	Clair.....	11	Abandoned.	200361	Grace E.....	11	Abandoned.
211381	Clara.....	7	Do.	85164	Grace Phillips.....	20	Do.
207156	Clara L.....	7	Do.	86341	Greyhound.....	12	Exempt.
204822	Clarence.....	20	Do.	205382	Greyhound.....	9	Do.
219789	Cleo.....	15	Do.	211595	Hamilton.....	7	Do.
127615	Columbla.....	6	Do.	212142	Harvest.....	8	Under 5.
127520	Comet.....	12	Do.	95758	Hattie M. Bird.....	15	Yacht exempt.
207584	Comet.....	10	Do.	209300	Hawthorne.....	11	Do.
213014	Comet.....	10	Under 5.	96521	Helen E.....	7	Exempt.
218981	Comrade.....	9	Abandoned.	96673	Helen G.....	6	Under 5.
219279	Coolha.....	2, 103	Do.	203942	Henry C.....	7	Abandoned.

¹ Operated by Indian without the status of a citizen of the United States.

STEAM, MOTOR, SAILING, AND UNRIGGED VESSELS ABANDONED, SOLD TO ALIENS, SOLD TO THE UNITED STATES, ETC., DURING THE FISCAL YEAR ENDED JUNE 30, 1923—Continued.

MOTOR VESSELS—Continued.

Official No.	Name of vessel.	Gross tonnage.	Why removed.	Official No.	Name of vessel.	Gross tonnage.	Why removed.
201900	Hobo.....	24	Abandoned.	206902	Manhattan.....	26	Abandoned.
200570	Hohapt.....	6	Under 5.	213493	Manitowoc.....	17	British.
95421	Hops.....	12	Abandoned.	92251	Manteo.....	7	Abandoned.
207160	Hugo.....	14	Do.	218407	Manu Wal.....	8	Under 5.
100454	Ida L. Miller.....	30	Do.	93145	Margareto.....	15	Donatlian.
200979	Ida Mildred.....	6	Exempt.	210599	Marie F.....	8	Abandoned.
214749	Idler.....	10	Abandoned.	92668	Marion.....	11	Do.
214812	Idlowild.....	15	Do.	205139	Martha.....	8	Do.
201722	Iduma.....	11	Do.	213225	Martha.....	5	Under 5.
100079	Inner Beach.....	8	Do.	208946	Martha E.....	6	Abandoned.
100426	Irls.....	14	Do.	92395	Mary F. Durrua.....	14	Do.
209785	Irls.....	14	British.	211549	Mary J.....	18	Do.
201680	Irma.....	11	Abandoned.	220641	Mary Louise.....	8	Do.
204703	Irma.....	23	Do.	205361	Matchless.....	6	Under 5.
213510	Isabel.....	15	Do.	208401	Maud.....	10	Abandoned.
212364	Island Queen.....	11	Do.	221585	May.....	7	Do.
211542	Iveagh.....	10	Do.	213424	Melissa.....	29	British.
214535	J. B. HAVERSTICK.....	10	Do.	211947	Melta.....	7	Yacht exempt.
210397	J. D. Minor.....	18	Cuban.	214838	Monlo.....	14	Abandoned.
211298	J. F. Buck.....	8	Abandoned.	93370	Merlin.....	6	Under 5.
77050	James E. Richardson.....	10	Do.	208034	Messenger.....	10	Abandoned.
200230	Jarrett.....	12	Do.	217661	Mildred.....	829	Argentine.
77149	Javelin.....	19	Cuban.	210373	Mill Boy.....	12	Abandoned.
75020	Jean Pegéal.....	9	Abandoned.	203034	Minna.....	27	United States.
212615	Jennette.....	27	Do.	119786	MIRA.....	15	Abandoned.
76492	Jennie Griffith.....	17	Mexican.	218772	Mississinewa.....	12	Do.
216210	Jennie J.....	9	Under 5.	92361	Mistral.....	12	Do.
216674	John D.....	10	Abandoned.	91655	Mizpah.....	12	Do.
76008	John Fox.....	8	Do.	213643	Mohawk.....	12	Cuban.
212066	John Stagnalor.....	17	Do.	90801	Molly.....	10	Abandoned.
208857	John T. Hughes.....	61	Cuban.	93005	Monarch.....	127	British.
210393	John T. White.....	30	Do.	215185	Moose.....	9	Under 5.
208222	Joseph H.....	10	Abandoned.	214389	Mowaco.....	11	Abandoned.
77122	Joseph Hart.....	9	Do.	213333	N. B. Broward.....	9	Do.
211103	Julia.....	12	Do.	205819	N. H. Heck.....	9	Do.
101213	Katherina.....	25	British.	200276	Naaman.....	7	Exempt.
101086	Katonah.....	14	Abandoned.	203475	Nanticoke.....	15	Abandoned.
95565	Kentonia.....	11	Do.	204235	Narwhal.....	9	Yacht exempt.
220475	Kestrel.....	53	British.	212320	National.....	11	Abandoned.
161128	Key.....	11	Abandoned.	208621	Nautilus.....	15	Do.
203763	Kid.....	14	Do.	130318	Nelson.....	12	Do.
14350	Kingdsher.....	10	Do.	130689	Nettle May.....	10	Do.
191223	Kittiwake.....	6	Exempt.	207633	Neyera.....	8	Do.
218618	Kotobuki Maru No. 4.....	21	Japanese.	260051	New Jersey.....	6	Do.
140974	L. W. Courtney.....	7	Abandoned.	201100	Nick.....	8	Do.
215672	LADY.....	8	Do.	218539	Nix.....	7	Under 5.
207008	Lamont R.....	9	Exempt.	209809	Normanna.....	8	Yacht exempt.
208915	La Salle.....	13	Abandoned.	208300	North Star.....	8	Abandoned.
140924	Laura Eisle.....	5	Under 5.	216626	Northtown.....	73	French.
141382	Laura Reed.....	24	Abandoned.	209574	Northwestern.....	20	Abandoned.
208016	Laurel B.....	0	Do.	204164	Nydra.....	19	British.
201410	Lavon S. Ames.....	9	Exempt.	215351	Olga D.....	18	Mexican.
140885	Leta.....	6	Abandoned.	213702	Onco.....	9	Abandoned.
216346	Liberty.....	13	Mexican.	221245	Opeches.....	8	Exempt.
140556	Lily.....	149	Nicarnguan.	200281	Ora.....	8	Abandoned.
140995	Limena.....	10	Abandoned.	206002	Oregon.....	13	Do.
140654	Lina Cox.....	24	Do.	203710	Orlioco.....	7	Do.
208555	Lincoln II.....	8	Under 5.	204150	Osprey II.....	44	Do.
207329	Linnie Belle.....	7	Do.	213644	Ozark.....	8	Do.
141822	Little Lady.....	13	Exempt.	211676	Panama.....	83	British.
23587	Livo Carp.....	20	Abandoned.	221668	Panuco.....	12	Exempt.
141829	Lizzie A. Stanley.....	6	Do.	214949	Pat.....	6	Abandoned.
140822	Lizzie J. White.....	9	Do.	86281	Paulino.....	10	Do.
219084	Long Distance.....	7	Do.	151001	Pauline.....	6	Do.
221260	Lorene.....	7	Do.	150715	Pearlo.....	6	Yacht exempt.
141725	Lottie W.....	11	Do.	203961	Peconic.....	14	Abandoned.
140326	Louise.....	13	Do.	150084	Percy.....	5	Do.
141206	Lucy May.....	5	Do.	205333	Percy Lee.....	14	Do.
202462	Lydla.....	13	Do.	215185	Petrola.....	17	Cuban.
206703	M. J. R.....	8	Do.	219907	Petroleo.....	9	Abandoned.
92167	M. C. Weber.....	9	Do.	208947	Pirate.....	10	Do.
214538	M. E. Smith.....	7	Do.	150519	Pleiad.....	17	Exempt.
212403	Mabel.....	6	Yacht exempt.	19850	Plow Boy.....	21	Abandoned.
213404	Mabel Pendlo.....	10	Abandoned.	204199	Prince Olaf.....	11	British.
220036	Mable.....	7	Under 5.	150344	Princess Issewa.....	44	Cuban.
207090	MAEANNA.....	12	Abandoned.	213094	Puzzlo.....	9	Under 5.
209823	Maleta.....	24	Do.	110977	Ramona.....	10	Exempt.

STEAM, MOTOR, SAILING, AND UNRIGGED VESSELS ABANDONED, SOLD TO ALIENS, SOLD TO THE UNITED STATES, ETC., DURING THE FISCAL YEAR ENDED JUNE 30, 1923—Continued.

MOTOR VESSELS—Continued.

Official No.	Name of vessel.	Gross tonnage.	Why removed.	Official No.	Name of vessel.	Gross tonnage.	Why removed.
211255	Rayo.....	9	Under 5.	206955	Three C's.....	14	Mexican.
221157	Reba H.....	7	Do.	203621	Tom.....	41	Cuban.
217882	Relief.....	14	Abandoned.	200970	Tom Foot.....	6	Abandoned.
111224	Retrieve.....	31	Mexican.	208749	Try.....	6	Do.
21823	Rising Star.....	14	Abandoned.	210761	Tuna.....	14	Do.
85919	Riverstide.....	40	Do.	202358	Two Sisters.....	6	Under 5.
211870	Rolliola.....	7	Do.	709049	U. S. A.....	16	Abandoned.
111116	Rose.....	7	Do.	25310	Umiak.....	10	Do.
111142	Royal Palm.....	13	Cuban.	208844	Uno.....	6	Exempt.
221761	S. P. No. 4.....	6	Abandoned.	161925	Valentina.....	46	Abandoned.
211755	S. P. No. 1.....	14	Do.	161668	Vamoose.....	62	Do.
200385	Sachem.....	20	Do.	208326	Varuna.....	18	Do.
201893	Sachem II.....	22	Do.	161915	Veda M. McKown.....	131	British.
207188	Sabine.....	12	Under 5.	206553	Venture.....	12	Under 5.
116772	St. Paul.....	8	Do.	221076	Vida Clare.....	14	Cuban.
213691	Sam W. Shelton.....	11	Do.	25060	Viking.....	17	Abandoned.
220229	Sandy.....	9	Abandoned.	161755	Viking.....	7	Exempt.
116950	Sarah A.....	11	Do.	218976	Viking.....	10	Under 5.
118327	Sarah E.....	12	Do.	205489	Vincent.....	15	Exempt.
22618	Sarah Smith.....	7	Under 5.	161924	Virginia.....	35	Abandoned.
117155	Savanilla.....	18	Abandoned.	25858	Vision.....	41	Do.
212178	Seafoam.....	15	Do.	200248	W. J. Lovett.....	0	Under 5.
210370	SHELDONIA II.....	9	Do.	81223	Walrus.....	11	Abandoned.
116545	Sherman S. Benner.....	7	Under 5.	222725	Walrus.....	83	British.
214033	Sierra.....	8	British.	81604	Wanderer.....	7	Yacht exempt.
116039	Siren.....	5	Abandoned.	216121	War Department Shipping Control No. 1.....	25	British.
116906	Siren.....	9	Do.	81840	Waterloo.....	37	Abandoned.
117109	SKINO.....	43	Do.	205573	Waterwitch.....	16	Do.
213434	Skukum.....	8	Under 5.	81748	Wave.....	13	(1).
127429	Sophie.....	14	Abandoned.	213984	Wescot.....	55	Mexican.
204333	Sophie.....	10	Do.	201142	Whisper.....	10	Exempt.
216284	South Carolina.....	8	Do.	201179	Whiz.....	8	Abandoned.
221747	Spider.....	6	Yacht exempt.	81687	Wildgeon.....	5	Under 5.
23699	Spy.....	6	Abandoned.	210181	Wild Duck.....	8	Exempt.
209023	Stones.....	19	Do.	202964	Wildflower.....	33	Abandoned.
108850	Stranger.....	6	Do.	219288	Wild Goose II.....	21	Argentine.
207061	Stranger.....	27	Do.	214502	Wilgus.....	12	Abandoned.
214833	Sun Flower.....	12	Do.	81793	Wilmer T.....	9	Do.
219740	Superior.....	7	Under 5.	216553	Wolf.....	32	Do.
208628	Survey.....	12	Abandoned.	218440	Woodrow Wilson.....	40	Mexican.
208402	Susie B.....	9	Do.	27676	Yankee.....	74	Abandoned.
116167	Susie R.....	10	Do.	200061	Yankee Bob.....	11	Do.
23580	Sylvia.....	6	Do.	220330	Yaqui.....	10	Exempt.
19539	Talbot.....	48	Do.	216721	York.....	22	Do.
221176	TAMARA.....	254	British.	27671	Yvonne.....	10	Do.
212300	Thor.....	23	Under 5.	201807	Zealand.....	47	United States.

SAILING VESSELS.

166786	Addie G.....	6	Abandoned.	127014	Charley O. Weaver.....	27	Abandoned.
108822	Aetna.....	44	Do.	127617	Chauncy T.....	10	Do.
108253	Alletta L. Hamilton.....	97	Do.	126190	City of Baltimore.....	357	British.
666	Amazon.....	43	Do.	217482	City of Galveston.....	2,259	Abandoned.
107209	America.....	97	Portuguese.	126727	Clara R. Harwood.....	58	Do.
106674	Amy Turner.....	991	British.	125380	Clyde.....	13	Do.
105665	Annabel.....	6	Abandoned.	126812	Cora A. Baker.....	8	Exempt.
1832	Antelope.....	37	Do.	201105	Country Girl.....	7	Abandoned.
106510	Arenne.....	521	Cuban.	210810	Curry.....	7	Do.
1130	Atlas.....	6	Abandoned.	167016	Daisy.....	7	Do.
107051	Atlas.....	5	Do.	6303	Daniel W. Teller.....	71	Do.
3973	Belle.....	6	Do.	220066	Delicias.....	15	Dominican.
3735	Bertha D.....	6	Do.	8275	E. Hlessey.....	31	Abandoned.
3492	Bessie.....	6	Do.	135108	Eben Parsons.....	91	Do.
3533	Bessie Mooto.....	9	Do.	130668	Edna Watts.....	20	Do.
2074	Big Bonanza.....	1,431	Do.	3817	Elizabeth.....	16	Do.
3772	Boyd.....	473	Do.	135716	Ellie.....	28	Do.
3009	Breaker.....	14	Do.	136669	Ellen W.....	23	Do.
203451	Caroline Anderson.....	33	Do.	136524	Emilly L.....	9	Do.
126054	Carrie Egner.....	8	Exempt.	135300	Emma Southard.....	72	Do.
200890	Cavalier.....	135	British.	7330	Emma Virginia.....	41	Do.

¹ Seized by Prohibition Department for illegal transportation of liquors.

STEAM, MOTOR, SAILING, AND UNRIGGED VESSELS ABANDONED, SOLD TO ALIENS, SOLD TO THE UNITED STATES, ETC., DURING THE FISCAL YEAR ENDED JUNE 30, 1923--Continued.

SAILING VESSELS--Continued.

Official No.	Name of vessel.	Gross tonnage.	Why removed.	Official No.	Name of vessel.	Gross tonnage.	Why removed.
209119	Estella	58	Abandoned.	90089	Mary Brewer	91	Abandoned.
120119	Five Sisters	33	Do.	92804	Mary Britton	5	Do.
204054	Florence	7	Under 5.	16884	Mary E. Mills	46	Do.
120595	Florence Cox	5	Do.	92127	Mary Ellen	8	Do.
201838	Frances	12	Abandoned.	90783	Mary Ellen Cook	132	Do.
120442	Francis O. B.	8	Do.	91583	Mary Emma	12	Do.
120143	Freddie Eaton	89	British.	92559	Mary Everett	19	Do.
86168	G. Bransford Sr.	6	Under 5.	201687	Maynard B.	8	Exempt.
85449	Gatherer	95	Abandoned.	90328	Melissa Washington	10	Abandoned.
85897	Gen'l Logan	9	Do.	17221	Meltowax	37	Do.
85795	Gen'l W. S. Hancock	7	Do.	90252	Monsoon	8	Do.
86348	GEORGE E. HARTNELL	3,265	British.	16791	Morning Star	239	Do.
85442	George W. Collins	84	Abandoned.	130794	Neptune	12	Do.
85300	Gipsy	6	Do.	130289	Nettle R. Evans	22	Do.
85124	Gipsy	9	Do.	130930	Newport	312	Do.
86200	Gossoon	18	Do.	130649	Nourmahal	115	Portuguese.
221715	Grace N. Pendleton	1,325	British.	19360	Oakland	57	Abandoned.
96188	Halcyon	6	Abandoned.	165108	Oscar and Hiattle	85	Do.
11273	Harriet Rogers	56	Do.	19195	Otronto	105	Do.
96137	Hazel Dell	167	Do.	4705	P. R. R. 200	56	Do.
209687	Helen	7	Do.	150407	Paul Jonas	9	Do.
95344	Henry R. Tilton	492	Do.	160791	Pearl	5	Exempt.
100141	Idell	24	Do.	20468	Penokee	332	Abandoned.
100222	Imperial	9	Do.	150950	Providencia	16	Do.
211141	Istalena	33	British.	20580	Queen of the Ocean	9	Under 5.
78278	J. E. Skylight	10	Abandoned.	211878	R. E. Lee	9	Abandoned.
13769	J. E. Glover	56	Do.	110998	Rebecca Smith	6	Do.
78526	Jack O' Lantern	7	Yacht exempt.	206714	Resplandor	45	Do.
78898	James H. Turner	10	Abandoned.	110602	Robert L. Rogers	63	Do.
75618	Jennie Mathews	332	Do.	219579	Rosa Maria	6	Under 5.
209235	Jennings B. Rows	7	Under 5.	213228	Roy	10	Yacht exempt.
75556	John A. Beckerman	484	Abandoned.	203426	Ruth Logan	32	Abandoned.
211039	Joven Dolores	8	Do.	21208	Rosebud	6	Do.
75308	Jupiter	8	Do.	110773	S. O. Co. No. 91	2,019	Do.
14287	Kate F. Vickery	42	Do.	141698	S. E. Coulbourne	27	Do.
161006	Katie Allmond	43	Do.	115198	Sadie D.	6	Do.
161032	Katy	18	Do.	201014	Sallie Guy	54	Do.
14531	Kit Carson	15	Do.	116388	San Mateo	15	Do.
15321	Laura B. Hatch	124	Do.	23203	SANTIAGO	979	Inland waters.
140673	Lena Willing	53	Do.	116973	Sarah Alice	27	Abandoned.
208567	Leonore F.	8	Do.	23039	Senator	25	Do.
141261	Little C. Howard	59	Do.	22480	Silver City	6	Do.
204255	Little Hope	15	Exempt.	116310	SIMLA	2,237	Mexican.
140676	Lizzie Vance	442	Japanese.	214349	Snow and Burgess	1,591	Abandoned.
141207	Lottie B.	5	Abandoned.	116616	Spray	6	Do.
141807	Lucy D.	9	Do.	115.93	Stony Brook	101	Do.
92682	M. Garibaldi	23	Do.	16228	Sunny South	7	Do.
201448	Madeline	6	Do.	116417	Three Sisters	30	Do.
211837	Maggie	9	Do.	24411	Van Wyck	68	Do.
17908	Maid of the Mist	6	Do.	161562	Victoria	38	Do.
92420	Mamie	11	Do.	25616	Volcano	20	Do.
215498	Manuel Caragol	890	Brazilian.	161801	W. B. Schley	5	Do.
91566	Marcia Bailey	73	Abandoned.	81633	Wallon	11	Do.
91639	Maria D.	12	Do.	80450	White Star	8	Do.
90059	Maria L. Davis	61	Do.	81605	Wild Pigeon	5	Do.
207808	Marigold	22	Do.	81764	Willie Clarence	10	Do.
201363	Marion	8	Do.	81404	Winifred	11	Do.
17550	Martha O. Burnitt	52	Do.	81648	Wm. S. Kirby	46	Do.
202529	Martha F.	13	Do.	80911	Yukon	172	British.
93122	Martha P. Small	2,178	Do.	214993	Zurah	50	Dutch.
93216	Mary	62	Do.	28147			

UNRIGGED VESSELS.

30137	A. B. C. X.	19	Abandoned.	30179	A. P. Co. No. 19.	8	Abandoned.
30121	A. P. Assn. No. 19.	10	Do.	30180	A. P. Co. No. 20.	12	Do.
30122	A. P. Assn. No. 20.	10	Do.	30181	A. P. Co. No. 21.	12	Do.
30123	A. P. Assn. No. 21.	10	Do.	104824	A. W. Thompson	297	Exempt.
30116	A. P. Assn. No. 22.	28	Do.	107239	Allen Ferry	7	Abandoned.
30269	A. P. Co. No. 3.	30	Do.	163516	America	75	Exempt.
30174	A. P. Co. No. 14.	9	Do.	107100	Anna	222	United States.
30177	A. P. Co. No. 17.	7	Do.	30071	Anna J. Tryon	110	Exempt.
30178	A. P. Co. No. 18.	7	Do.	163411	Anthony O'Boyle	381	Do.

STEAM, MOTOR, SAILING, AND UNRIGGED VESSELS ABANDONED, SOLD TO ALIENS, SOLD TO THE UNITED STATES, ETC., DURING THE FISCAL YEAR ENDED JUNE 30, 1923—Continued.

UNRIGGED VESSELS—Continued.

Official No.	Name of vessel.	Gross tonnage.	Why removed.	Official No.	Name of vessel.	Gross tonnage.	Why removed.
29821	Anthracte	277	Abandoned.	167811	Garland City Ferry	9	Abandoned.
162265	Arthur L. Cullen	216	Exempt.	39732	Geo. Thompson	187	Exempt.
105389	Atalanta	89	Abandoned.	39801	Geo. D. Harris	236	Do.
165831	Atlantia	415	Exempt.	164623	George Reed	108	Do.
166447	Augustus A. Swan	110	Do.	39740	George T. Monk	349	Do.
168045	Babylonla	136	Mexican.	167599	Gipsy	35	Abandoned.
165842	Badger	363	British.	165009	Gladys	87	Do.
167951	Barge 20	29	Exempt.	166171	Gladys	7	Do.
167046	Belmonte	355	Do.	165353	Gulfport	178	Cuban.
167459	Benj. H. Warford	521	Do.	39709	Quustus T. Burke	133	Exempt.
164853	Bernice	25	Abandoned.	167816	H. L. C. No. 1	126	Do.
31633	Brancho Comers	105	Do.	176836	H. L. C. No. 2	130	Do.
167346	Bofasco	418	Exempt.	167873	H. L. C. No. 3	140	Do.
165531	Bolcom No. 11	197	British.	42737	H. & N. Y. T. Co. No. 9	66	Abandoned.
162189	Bonanza	27	Exempt.	42760	H. F. Allen	280	Exempt.
167871	Borden	230	Mexican.	165067	H. Sowell Pruyn	268	Do.
168187	Bradley Ferry	7	Abandoned.	163546	Harlem	129	Do.
164283	Brown	14	Do.	42854	Harry and Francis	251	Do.
165358	Burns	12	Do.	167281	Harry B. Peters	311	Do.
167870	C. P. B. Co. No. 1	8	Do.	42833	Hattle	293	Do.
167869	C. P. B. Co. No. 2	14	Do.	166733	Helen M. No. 2	58	Abandoned.
164788	C. P. P. No. 3	24	Do.	167321	Hercules	300	Exempt.
165827	C. J. Curlln	157	Exempt.	163576	Houston Barnard	107	Do.
34150	C. J. Winant No. 8	181	Do.	42868	Howard Bros.	278	Do.
162315	Capt. Peter Cahill	268	Do.	167334	Howard Pruyn Lyons	419	Do.
167353	Captain James Dolan	155	Do.	165991	Idle Hour	13	Do.
163718	Chas. H. Ramsey	207	Do.	85595	Idlewild	229	Do.
126949	City of Kalamazoo	387	Abandoned.	44313	Import	184	Cuban.
167855	Clooney	230	Mexican.	100668	Independence	244	Abandoned.
34167	Commodore	146	Exempt.	163594	Interclty No. 5	254	Exempt.
165223	Cornet	10	Yacht exempt.	162955	Interclty No. 7	389	Do.
165832	Crystal	460	Exempt.	163695	Interclty No. 9	428	Do.
164911	Cuba	213	Abandoned.	163389	Interclty No. 11	406	Do.
204273	Cuckoo	22	Do.	163787	Interclty No. 15	406	Do.
166108	Cullen No. 160	429	Exempt.	165732	Interclty No. 17	419	Do.
166186	Cullen No. 170	433	Do.	166057	Interclty No. 19	460	Do.
167393	Cullen No. 190	358	Do.	164479	Interclty No. 30	334	Do.
35595	D. 33	457	Abandoned.	163507	Interclty No. 32	275	Do.
35596	D. 34	457	Do.	763953	Interclty No. 34	273	Do.
162372	D. L. Co. No. 1X	66	Do.	163017	Interclty No. 36	303	Do.
163609	D. F. Leavy	225	Exempt.	163097	Interclty No. 38	276	Do.
163410	Daniel F. Bartley	201	Abandoned.	163017	Interclty No. 40	216	Do.
163793	Daniel R. Roe	210	Do.	162246	Interclty No. 42	256	Do.
35610	David Harum	218	Exempt.	104318	Ireno K.	284	Do.
164007	Derriek No. 7	125	Abandoned.	163298	Jack	172	Do.
165054	Diver	14	Do.	165835	Jack	131	Do.
35609	Don	65	Do.	166967	Jack Scully	521	Do.
165057	Dorothy E. Price	409	Exempt.	169060	Jackson Ferry	9	Abandoned.
163058	Dorothy M.	192	Do.	167238	James Horan	549	Exempt.
167396	Druzilla	11	Abandoned.	162977	James Moriarty	314	Do.
167864	E. J. R. R. & T. Co. No. 2	130	Exempt.	165894	John A. Byrnes	113	Do.
167637	E. J. R. R. & T. Co. No. 22	313	Do.	167005	John B. Garman	131	Do.
167630	E. J. R. R. & T. Co. No. 23	312	Do.	163204	John J. Cain	377	Do.
166723	E. M. Doran	121	Do.	168372	John M. Leonard	458	Cuban.
36848	Edgar	246	Abandoned.	46558	John Sherman	102	Abandoned.
162552	Egan Bros.	131	Do.	164006	Joseph Costello	110	Exempt.
164023	Eleanor V.	285	Exempt.	163130	Joseph O.	283	Do.
165833	Ella	127	Do.	163537	Josephine	252	Do.
162073	Elsie	293	Do.	168480	Juliet	1,162	Abandoned.
167949	Estelle	9	Abandoned.	164447	K. No. 4	16	Do.
165575	F 1	313	Mexican.	47192	Katie O'Boyle	220	Exempt.
165576	F 2	343	Do.	160747	L. M. Killfoyle	108	Abandoned.
165584	F 3	581	Do.	57370	Laura	176	Exempt.
165585	F 4	313	Do.	48300	Lewis H. Ross	103	Abandoned.
165591	F 5	313	Do.	163149	Lillian Aldrich	196	Exempt.
165600	F 6	313	Do.	16632	Long Island City	339	Do.
165677	F 8	510	Do.	164943	Lupula Palmer	18	Abandoned.
166375	F 14	519	Do.	164400	Lula May	143	Exempt.
166365	F 15	519	Do.	165635	M. G. O. Co. No. 6	155	Mexican.
163698	F T. No. 1	6	Abandoned.	165703	M. G. O. Co. No. 7	258	Exempt.
168264	Falcon No. 1	46	Exempt.	165701	M. G. O. Co. No. 8	258	Do.
166560	Francis O'Boyle	368	Do.	165730	M. G. O. Co. No. 9	350	Mexican.
165831	Frank	456	Do.	165731	M. G. O. Co. No. 10	350	Do.
37545	Fred C. Eaton	98	Do.	167009	M. P. Ryley	135	Exempt.
39603	G. W. Sherwood	201	Do.	167083	McAllister Bros. No. 21	201	Abandoned.
85425	Garden City	512	Abandoned.	166875	McAllister Bros. No. 39	217	Do.

STEAM, MOTOR, SAILING, AND UNRIGGED VESSELS ABANDONED, SOLD TO ALIENS, SOLD TO THE UNITED STATES, ETC., DURING THE FISCAL YEAR ENDED JUNE 30, 1923—Continued.

UNRIGGED VESSELS—Continued.

Official No.	Name of vessel.	Gross tonnage.	Why removed.	Official No.	Name of vessel.	Gross tonnage.	Why removed.
163257	Madelaine.....	408	Exempt.	164048	S. & C. No. 47.....	284	Exempt.
51236	Madison.....	310	Cuban.	165627	S. N. 100.....	343	Do.
51338	Mamie.....	283	Exempt.	166472	St. Paul & Tacoma Lumber Co. No. 7...	39	Abandoned.
162680	Margaret Scully.....	396	Abandoned.	57901	Saml. B. Baker, Jr.....	182	Exempt.
165498	Marie O. Hanley.....	108	Do.	78593	Saxon.....	70	Do.
51232	Marion.....	134	Do.	163372	Scow No. 4.....	173	Do.
51270	Marion E. Bulley.....	204	Exempt.	163374	Scow No. 6.....	173	Abandoned.
162398	Mary Augusta.....	310	Do.	163373	Scow No. 5.....	173	Exempt.
167044	Mary K. Freeman.....	343	Do.	163002	Scow No. 11.....	355	Abandoned.
166611	Mary O'Boyle.....	383	Do.	163003	Scow No. 12.....	355	Do.
93172	Mayflower.....	33	Abandoned.	165354	Seaport.....	174	Cuban.
51275	Mercury.....	337	Exempt.	165334	SENECA.....	653	Exempt.
51320	Mocha.....	123	Do.	163052	Setauket.....	129	Do.
165861	Monitor.....	16	Abandoned.	164571	Shark.....	13	Abandoned.
165506	Montezuma No. 2.....	310	Do.	167583	Shawnee.....	11	Do.
164723	MOON.....	211	Cuban.	166919	Skookum No. 1.....	73	Do.
164694	Morganton.....	6	Abandoned.	166920	Skookum No. 2.....	5	Do.
130248	Nathan Lawrence.....	652	Do.	166921	Skookum No. 3.....	5	Do.
167359	Nellie T. Dolan.....	155	Exempt.	166604	Sophia Lavioletto.....	132	Exempt.
31463	Neptune Line No. 7.....	355	Do.	59035	Star No. 14.....	24	Abandoned.
165838	Nora.....	144	Do.	162164	Sylvester.....	332	Exempt.
164564	Nora Kenny.....	106	Abandoned.	166054	Syosset.....	125	Do.
164555	No. 1.....	190	Do.	165397	Tango.....	231	Do.
67401	No. 2.....	227	Do.	59467	Teutonio.....	258	Do.
164510	No. 2.....	389	Do.	164225	Thomas Hassett.....	277	Do.
168233	No. 6 Lake Ontario.....	608	United States.	167991	Three Sisters.....	535	Abandoned.
163865	O. D. No. 30.....	362	Exempt.	166833	Transfer.....	381	Exempt.
167078	Odell.....	6	Abandoned.	59597	Transport.....	221	Cuban.
162847	Olive No. 3.....	64	Do.	59481	Turtle.....	25	Exempt.
164403	Olympia.....	211	British.	24646	Two Brothers.....	1,382	British.
166511	Orvil Hopper.....	104	Abandoned.	168236	U. S. R. R. A. No. 1.....	67	Exempt.
166536	Overstreet.....	43	Do.	168237	U. S. R. R. A. No. 2.....	67	Do.
165536	Pacific.....	436	Exempt.	168238	U. S. R. R. A. No. 3.....	67	Do.
54600	Pastime.....	10	Abandoned.	168239	U. S. R. R. A. No. 4.....	67	Do.
166670	Peconic.....	137	Exempt.	168240	U. S. R. R. A. No. 5.....	67	Do.
163347	Peters.....	299	Do.	168241	U. S. R. R. A. No. 6.....	67	Do.
162082	Phillip Feenoy.....	341	Do.	168242	U. S. R. R. A. No. 7.....	67	Do.
169462	Phoenix No. 8.....	292	Do.	168243	U. S. R. R. A. No. 8.....	67	Do.
165726	Pittsburgh.....	410	Abandoned.	168244	U. S. R. R. A. No. 9.....	67	Do.
160570	Quoque.....	134	Exempt.	168245	U. S. R. R. A. No. 10.....	67	Do.
163905	R. B. Burchard.....	138	Abandoned.	25293	Ulrica.....	278	Abandoned.
56676	R. H. Williams, Jr.....	285	Exempt.	165937	Venus.....	404	Exempt.
167557	Rainbow.....	606	Do.	61145	Vida.....	13	Abandoned.
167227	Ramsey Ferry.....	9	Abandoned.	169017	W. D. 255.....	299	Exempt.
59070	Report.....	161	Cuban.	163870	W. B. Blingshy.....	123	Abandoned.
167450	Richmond.....	238	Exempt.	62918	W. Millard's Sons.....	117	Do.
163897	Richmond Beach Sand & Gravel Co. No. 3.....	9	Abandoned.	164896	Washington.....	5	Do.
167448	Robert J. Peoples.....	190	Exempt.	163521	Wilmore.....	379	Exempt.
56842	Ronald J. Brown.....	236	Do.	62973	Wisconsin.....	165	Abandoned.
166071	Rose No. 7.....	16	Abandoned.	163602	Wm. L. Mowland.....	332	Exempt.
166072	Rose No. 8.....	16	Do.	166593	Wyandanco.....	131	Do.
167210	Russell Ferry.....	8	Do.	165689	Wykeham.....	217	Do.
				166769	Yaphank.....	139	Do.

SEAGOING MERCHANT STEAM VESSELS OF 500 GROSS TONS AND OVER FITTED FOR BURNING OIL FUEL.

[Corrected to June 30, 1923.]

Name of vessel.	Gross tons.	Hunker capacity.	Cruising radius.	Name of owner.	Home port.	Address.
		<i>Gallons.</i>	<i>Miles.</i>			
A. A. Daugherty (tank).....	3,518	33,360	2,780	National Oil Transport Co. (Me.).....	Port Arthur, Tex.....	Orango, Tex.
A. C. Bedford (tank).....	9,485	412,000	10,780	Standard Oil Co. (N. J.).....	New York, N. Y.....	26 Broadway.
A. L. Kont.....	5,849	347,000	9,000	Crowell & Thurlow S. S. Co. (Me.).....	Boston, Mass.....	131 State Street.
Abercos.....	6,076	456,625	7,913	U. S. Shipping Board.....	Portland, Oreg.....	
Ablanset.....	3,545	198,800	7,000	do.....	Newark, N. J.....	
Abraham Lincoln.....	7,660	310,888	6,000	do.....	Philadelphia, Pa.....	136 South Sixteenth Street.
Abron.....	4,870	364,738	9,072	do.....	New York, N. Y.....	Customhouse.
Accomas.....	5,274	269,704	7,812	do.....	Los Angeles, Calif.....	
Acme (tank).....	0,878	515,910	13,752	Standard Transportation Co. (Del.).....	New York, N. Y.....	26 Broadway.
Admiral Dewey.....	2,104	93,954	3,300	Pacific Steamship Co. (Mo.).....	Tacoma, Wash.....	Arthur Rust Building.
Admiral Evans.....	2,140	108,428	4,684	do.....	do.....	Do.
Admiral Farragut.....	2,141	84,252	3,174	do.....	do.....	Do.
Admiral Fluke.....	2,432	165,186	7,590	do.....	do.....	Do.
Admiral Goodrich.....	1,419	128,436	6,960	do.....	do.....	Do.
Admiral Nicholson.....	678	40,362	4,550	do.....	do.....	Do.
Admiral Rodman.....	1,101	18,900	1,600	do.....	do.....	Do.
Admiral Rogers.....	2,277	124,404	4,062	do.....	do.....	Do.
Admiral Schley.....	2,104	46,688	3,200	do.....	do.....	Do.
Admiral Sebree.....	2,440	151,368	9,011	Pacific Alaska Navigation Co. (Mo.).....	do.....	Do.
Admiral Watson.....	2,009	108,428	5,234	Pacific Steamship Co. (Mo.).....	do.....	Do.
Afel.....	5,753	344,963	9,000	U. S. Shipping Board.....	Philadelphia, Pa.....	136 South Sixteenth Street.
Afoundria.....	5,590	344,963	9,000	do.....	do.....	Do.
Agawam.....	3,282	183,493	6,800	do.....	Newark, N. J.....	
Agnes Dollar.....	1,783	121,800	0,250	Dollar Steamship Line (Calif.).....	San Francisco, Calif.....	Robert Dollar Building.
Agwihave (tank).....	7,982	418,959	10,800	Guaranty Trust Co. (N. Y.).....	New York, N. Y.....	140 Broadway.
Agwidale.....	5,030	338,324	9,500	Mallory Steamship Co. (Me.).....	do.....	Pier 38, North River.
Agwihavro (tank).....	8,862	554,188	12,850	Atlantic, Gulf & West Indies S. S. Lines (Me.).....	do.....	11 Broadway.
Agwilake (tank).....	8,013	418,959	10,824	do.....	do.....	Do.
Agwimars (tank).....	6,771	509,950	17,000	do.....	do.....	Do.
Agwimox (tank).....	8,862	554,188	12,850	do.....	do.....	Do.
Agwimoon (tank).....	6,781	515,150	17,000	do.....	do.....	Do.
Agwipond (tank).....	8,024	418,959	10,080	Guaranty Trust Co. (N. Y.).....	do.....	140 Broadway.
Agwisca (tank).....	8,013	418,959	10,824	Atlantic, Gulf & West Indies S. S. Lines (Me.).....	do.....	11 Broadway.
Agwisinth.....	10,393	565,000	10,500	do.....	do.....	Do.
Agwistar.....	4,661	338,324	9,500	New York & Cuba Mail S. S. Co. (Me.).....	do.....	Foot of Wall Street.
Agwistono.....	10,393	316,000	10,000	Atlantic, Gulf & West Indies S. S. Lines (Me.).....	do.....	11 Broadway.
Agwisun (tank).....	6,781	515,150	17,000	do.....	do.....	Do.
Agwitworld (tank).....	6,771	509,950	17,000	do.....	do.....	Do.
Aia.....	5,976	554,404	14,500	U. S. Shipping Board.....	Philadelphia, Pa.....	136 South Sixteenth Street.
Alabama (tank).....	2,801	90,600	3,075	Texas Co. (Tex.).....	Port Arthur, Tex.....	Dock 29.
Aladdin (tank).....	0,882	494,059	11,787	Standard Transportation Co. (Del.).....	New York, N. Y.....	26 Broadway.
Alameda.....	3,158	208,320	4,471	Alaska Steamship Co. (Nev.).....	Seattle, Wash.....	
Alameda.....	7,222			Harold L. Arnold.....	Los Angeles, Calif.....	
Alamosa.....	3,515	183,493	0,800	U. S. Shipping Board.....	Newark, N. J.....	
Alaska.....	4,058	249,000	3,720	Todd Dry Dock Construction Corporation (N. Y.).....	New York, N. Y.....	120 Broadway.
Alaskan.....	8,536	653,100	14,020	American-Hawaiian Steamship Co. (N. J.).....	do.....	39 Broadway
Albert Jeffress.....	5,789	313,315	7,600	Orland Steamship Co. (N. Y.).....	do.....	511 Fifth Avenue
Albert E. Watts (tank).....	7,137	414,690	13,500	Sinclair Navigation Co. (Del.).....	do.....	120 Broadway.
Aleona.....	3,545	183,493	0,800	U. S. Shipping Board.....	Newark, N. J.....	
Alden Anderson.....	0,367	400,000	14,500	Associated Oil Co. (Calif.).....	San Francisco, Calif.....	Associated Oil Building.
Algie.....	5,496	556,403	13,500	U. S. Shipping Board.....	Philadelphia, Pa.....	130 South Sixteenth Street.
Algonquin (tank).....	7,229	538,946	7,617	Standard Transportation Co. (Del.).....	New York, N. Y.....	26 Broadway.
Alleghany.....	5,480	169,157	4,500	Merchants & Miners Transportation Co. (Md.).....	Baltimore, Md.....	112 Gay Street.
Alfentown (tank).....	4,908	363,195	11,300	U. S. Shipping Board.....	Philadelphia, Pa.....	20 Broadway.
Alliance.....	916	28,560	3,618	Gulf Mail Steamship Co.....	San Francisco, Calif.....	1 Drumm Street.
Allies.....	3,053	183,493	0,800	U. S. Shipping Board.....	Newark, N. J.....	
Alloway.....	6,113	501,114	15,787	do.....	San Francisco, Calif.....	360 Pine Street.
Alvarado.....	1,991	98,700	4,300	Pacific Transport Co. (Calif.).....	do.....	430 Sansome Street.
Ambridge.....	0,631	410,008	14,000	U. S. Shipping Board.....	Newark, N. J.....	
Ameross.....	5,980	545,913	13,100	do.....	Philadelphia, Pa.....	136 South Sixteenth Street.
American Legion.....	13,736	990,000	40,500	do.....	do.....	Do.
American Press.....	5,135	344,963	9,000	do.....	do.....	Do.
American Star.....	5,268	429,000	5,000	American Star Line (N. Y.).....	New York, N. Y.....	20 Beaver Street.
Anahuao (tank).....	863	314,300	1,800	U. S. Shipping Board.....	do.....	Customhouse.
Ancon.....	9,315	368,000	7,488	Panama Railroad Co. (N. Y.).....	do.....	24 State Street.
Andrea F. Luckenbach.....	10,725	763,000	14,580	Luckenbach Steamship Co. (Del.).....	do.....	44 Whitehall Street.
Andrew Jackson.....	7,740	310,888	0,000	U. S. Shipping Board.....	Philadelphia, Pa.....	136 South Sixteenth Street.
Aniwa.....	0,012	501,114	14,000	do.....	San Francisco, Calif.....	360 Pine Street.
Anna E. Morse.....	0,057	473,740	11,038	do.....	Alexandria, Va.....	

SEAGOING MERCHANT STEAM VESSELS OF 500 GROSS TONS AND OVER FITTED FOR BURNING OIL FUEL—Continued.

Name of vessel.	Gross tons.	Bunker capacity.	Cruising radius.	Name of owner.	Home port.	Address.
		Gallons.	Miles.			
Anne Hanly.....	1,343	55,440	3,360	J. R. Hanly (Cal.).....	San Francisco, Calif.	24 Market Street.
Annette Rolph.....	2,361	48,720	2,780	Rolph Navigation & Coal Co. (Calif.).....	do.	230 California Street.
Annisston.....	3,545	183,493	8,800	U. S. Shipping Board.....	Newark, N. J.	
Annisston City.....	5,636	435,915	11,400	United States Steel Products Co. (N. J.).....	New York, N. Y.	30 Church Street.
Anson S. Brooks.....	2,954	60,480	2,400	Brooks-Scanlon Corp. (Del.).....	Jacksonville, Fla.	Eastport, Fla.
Anthracite Bridge.....	3,283	198,800	7,000	U. S. Shipping Board.....	Newark, N. J.	
Antietam (tank).....	6,972	223,926	5,787	do.	Baltimore, Md.	Coca-Cola Building.
Antinous.....	6,094	612,018	17,100	do.	Portland, Oreg.	Merchants Bank Building.
Apache.....	4,145	91,368	2,000	Clyde Steamship Co. (Me.).....	New York, N. Y.	Pier 80, North River.
Apex.....	785	8,000	3,400	Wilson Fisheries Co. (Wash.).....	Seattle, Wash.	2701 Smith Building.
Aquarius.....	6,094	612,018	17,100	Atlantic Refining Co. (Pa.).....	Philadelphia, Pa.	3144 Passyunk Avenue.
Aquidaban.....	1,625	66,074	5,100	International Products Steamship Co. (Del.).....	New York, N. Y.	120 Broadway.
Arapahoe.....	4,145	91,360	2,000	Clyde Steamship Co. (Me.).....	do.	Pier 30, North River.
Archon.....	7,610	369,515	9,134	U. S. Shipping Board.....	San Francisco, Calif.	309 Pine Street.
Arcturus.....	8,984	612,018	17,100	do.	Philadelphia, Pa.	Customhouse.
Arcton.....	8,970	550,403	14,500	do.	New York, N. Y.	130 South Sixteenth Street.
Ardmore (tank).....	7,035	371,000	13,100	Standard Oil Co. (N. J.).....	do.	26 Broadway.
Argosy (tank).....	6,952	260,710	7,845	Standard Transportation Co. (Del.).....	Philadelphia, Pa.	do.
Argosy.....	4,995	344,063	2,000	U. S. Shipping Board.....	New York, N. Y.	136 South Sixteenth Street.
Ario (tank).....	6,952	260,710	7,845	Standard Transportation Co. (Del.).....	New York, N. Y.	23 Broadway.
Arizona.....	8,533	618,150	14,718	American-Hawaiian Steamship Co. (N. J.).....	do.	39 Broadway.
Arizona.....	5,517	556,403	7,920	U. S. Shipping Board.....	Philadelphia, Pa.	136 South Sixteenth Street.
Artigas.....	5,161	344,063	9,000	do.	do.	do.
Aryan (tank).....	6,784	438,900	13,104	The Texas Co. (Tex.).....	Port Arthur, Tex.	Dock 29.
Asabath.....	3,545	198,800	7,000	U. S. Shipping Board.....	Newark, N. J.	
Asbury Park.....	2,080	44,100	650	Montcallo Steamship Co. (Mo.).....	San Francisco, Calif.	Pier 1.
Ashbee.....	3,632	343,270	6,000	U. S. Shipping Board.....	Jacksonville, Fla.	
Ashland County.....	2,502	191,980	8,270	do.	New York, N. Y.	Customhouse.
Askawako.....	0,148	467,303	10,085	do.	Seattle, Wash.	Securities Building.
Asquam.....	3,545	198,800	7,000	do.	Newark, N. J.	
Assinippi.....	3,545	198,800	7,000	do.	do.	
Astral (tank).....	8,653	356,730	9,377	Standard Transportation Co. (Del.).....	New York, N. Y.	26 Broadway.
Asuncion (tank).....	2,190	68,040	3,175	G. W. McNear (Calif.).....	San Francisco, Calif.	433 California Street.
Atlanta City.....	5,686	414,834	12,000	United States Steel Products Co. (N. J.).....	New York, N. Y.	30 Church Street.
Atlanta Sun (tank).....	6,666	428,841	11,000	Sun Oil Co. (Pa.).....	Philadelphia, Pa.	Finance Building.
Atlanta of Texas.....	3,545	315,712	11,864	U. S. Shipping Board.....	Mobile, Ala.	
Atlas (tank).....	1,042	137,298	6,523	Standard Oil Co. (Calif.).....	San Francisco, Calif.	Standard Oil Building.
Auditor.....	5,503	320,340	7,920	U. S. Shipping Board.....	Philadelphia, Pa.	136 South Sixteenth Street.
Avalon.....	881	33,600	1,800	Hart-Wood Lumber Co. (Calif.).....	San Francisco, Calif.	1 Drumm Street.
Avalon.....	1,985	90,630	2,600	Wilmington Transportation Co. (Calif.).....	Los Angeles, Calif.	Wilmington, Calif.
Avondale (tank).....	5,731	257,700	8,000	U. S. Shipping Board.....	Philadelphia, Pa.	136 South Sixteenth Street.
Baccarat.....	2,283	124,103	3,500	Independent S. S. Co. (Del.).....	Detroit, Mich.	Foot of Orleans Street.
Back Bay.....	2,382	202,441	8,360	Rutland-Lake Michigan Transit Co. (Del.).....	Chicago, Ill.	208 South La Salle Street.
Bakersfield.....	5,545	463,400	13,154	U. S. Shipping Board.....	Los Angeles, Calif.	
Baldhutte (tank).....	0,440	317,587	8,008	do.	Boston, Mass.	45 Broad Street.
Baldhill (tank).....	0,413	312,472	8,008	do.	do.	do.
Bavington.....	5,539	320,340	7,920	U. S. Shipping Board.....	Philadelphia, Pa.	136 South Sixteenth Street.
Bay Head.....	3,257	198,800	7,000	do.	Newark, N. J.	
Bayou Chico.....	5,401	540,000	13,100	do.	Pensacola, Fla.	
Bayway (tank).....	5,083	313,000	13,200	Standard Oil Co. (N. J.).....	New York, N. Y.	26 Broadway.
Beaumont.....	0,076	450,025	8,503	U. S. Shipping Board.....	Portland, Oreg.	Merchants Bank Building.
Beatrice.....	3,450	220,800	10,000	A. H. Bull Steamship Co. (N. J.).....	New York, N. Y.	40 West Street.
Bee.....	662	28,140	2,500	Hawaii Meat Co., Ltd. (Hawaii).....	Honolulu, Hawaii	1035 Bethel Street.
Belfast.....	2,157	37,212	700	Eastern S. S. Lines (Mass.).....	Boston, Mass.	India Wharf.
Belfort.....	0,829	451,584	13,700	U. S. Shipping Board.....	Newark, N. J.	
Bellbuckle.....	0,207	402,000	13,700	do.	do.	
Benjamin Brewster (tank).....	5,950	278,000	8,560	Standard Oil Co. (N. J.).....	New York, N. Y.	26 Broadway.
Bensalem.....	5,613	324,063	8,822	U. S. Shipping Board.....	Philadelphia, Pa.	136 South Sixteenth Street.
Berkshire.....	5,460	160,167	4,500	Merchants & Miners Transportation Co. (Md.).....	Baltimore, Md.	112 South Gay Street.
Bessmer (tank).....	4,023	363,195	11,560	U. S. Shipping Board.....	Philadelphia, Pa.	136 South Sixteenth Street.
Bessmer City.....	5,686	414,834	12,000	United States Steel Products Co. (N. J.).....	New York, N. Y.	30 Church Street.
Bethlehem Bridge.....	3,545	198,800	7,000	U. S. Shipping Board.....	Newark, N. J.	
Bethelridge (tank).....	7,366	3,492,000	8,000	do.	Baltimore, Md.	Lexington Building.
Bothore.....	14,809	1,055,000	13,000	Quaranty Trust Co. (N. Y.).....	New York, N. Y.	140 Broadway.
Betsy Ball.....	6,059	473,740	11,088	U. S. Shipping Board.....	Alexandria, Va.	
Betterton (tank).....	7,366	4,503	8,820	do.	Baltimore, Md.	Coca-Cola Building.
Bibbco.....	5,543	344,063	9,000	do.	Philadelphia, Pa.	136 South Sixteenth Street.
Bidwell (tank).....	7,641	393,400	8,000	Shm Shipbuilding Co. (Pa.).....	do.	Chester, Pa.
Bird City.....	5,562	344,063	9,000	do.	do.	136 South Sixteenth Street.
Birkenhead (tank).....	0,960	452,214	6,000	Vacuum Oil Co. (N. Y.).....	New York, N. Y.	61 Broadway.
Blair.....	4,071	344,063	9,000	U. S. Shipping Board.....	Philadelphia, Pa.	136 South Sixteenth Street.
Bluo Triangle.....	5,120	344,063	9,000	do.	do.	do.
Bogota.....	2,627	101,980	8,270	Columbian S. S. Co. (Del.).....	New York, N. Y.	17 Battery Place.
Bohemian Club (tank).....	0,882	292,400	7,312	Atlantic Refining Co. (Pa.).....	Philadelphia, Pa.	3144 Passyunk Avenue.
Bolivar.....	2,606	101,980	8,270	Columbian S. S. Co. (Del.).....	New York, N. Y.	17 Battery Place.
Bonnie Brook.....	5,976	556,403	14,500	do.	Philadelphia, Pa.	136 South Sixteenth Street.
Boston Bridge.....	3,257	198,800	7,000	do.	Newark, N. J.	
Bound Brook.....	3,283	198,800	6,800	do.	do.	

SEAGOING MERCHANT STEAM VESSELS OF 500 GROSS TONS AND OVER FITTED FOR BURNING OIL FUEL—Continued.

Name of vessel.	Gross tons.	Hunker capacity.	Cruising radius.	Name of owner.	Home port.	Address.
Brabant (tank).....	2,773	<i>Gallons.</i> 177,520	<i>Miles.</i> 9,447	Texas Co. (Tex.).....	Port Arthur, Tex.....	Dock 29.
Bradlock.....	6,629	462,030	9,683	U. S. Shipping Board.....	Newark, N. J.....	
Brandywine (tank).....	4,969	344,963	9,000	do.....	Philadelphia, Pa.....	136 South Sixteenth Street.
Brusher.....	3,256	198,800	7,000	U. S. Shipping Board.....	Newark, N. J.....	
Brave Coeur.....	6,458	4,710	7,000	do.....	Seattle, Wash.....	Securities Building.
Bridgetown.....	2,559	191,128	4,000	Sudden & Christenson (Calif.).....	New York, N. Y.....	26 Broadway.
Brilliant (tank).....	2,480	107,160	3,510	Standard Transportation Co. (Del.).....	do.....	Do.
Broad Arrow (tank).....	7,796	356,730	9,108	do.....	do.....	Do.
Brookings.....	2,327	180,600	6,600	California & Oregon Lumber Co. (Del.).....	Portland, Oreg.....	Brookings, Oreg.
Brookline.....	5,527	605,000	12,000	U. S. Shipping Board.....	Portsmouth, N. H.....	
Buford.....	4,814	235,200	7,000	Fred Linderman.....	San Francisco, Calif.....	110 Market Street.
Buffalo Bridge.....	3,315	198,800	7,000	U. S. Shipping Board.....	Newark, N. J.....	
Burnwell (tank).....	5,771	475,605	8,000	do.....	Philadelphia, Pa.....	136 South Sixteenth Street.
Byron D. Benson (tank).....	8,211	350,448	15,950	Tide Water Oil Co. (N. J.).....	New York, N. Y.....	11 Broadway.
C. A. Canfield (tank).....	6,156	203,618	5,600	Pan-American Petroleum & Transport Co. (Del.).....	Los Angeles, Calif.....	1015 Security Building.
C. A. Snider.....	2,783	126,000	4,000	Union Sulphur Co. (N. J.).....	New York, N. Y.....	33 Rector Street.
Cabegon.....	6,107	320,340	7,020	U. S. Shipping Board.....	Philadelphia, Pa.....	136 South Sixteenth Street.
Cabrille (tank).....	5,030	215,057	5,702	do.....	Wilmington, Del.....	
Cabrillo.....	611	31,560	1,646	Wilmington Transportation Co. (Calif.).....	Los Angeles, Calif.....	Wilmington, Calif.
Cacloue.....	6,284	40,000	3,000	Grace Steamship Co. (Del.).....	New York, N. Y.....	7 Hanover Square.
Calearotta.....	2,648	188,351	0,419	U. S. Shipping Board.....	Portland, Oreg.....	Merchants Bank Building.
Caello (tank).....	6,223	313,000	0,330	Standard Oil Co. (N. J.).....	New York, N. Y.....	26 Broadway.
Caddopeak.....	2,865	188,354	9,410	U. S. Shipping Board.....	Portland, Oreg.....	Merchants Bank Building.
Caesar.....	2,928	138,600	6,480	Constwiso Steamship & Bargo Co. (Wash.).....	Seattle, Wash.....	Bank Building.
Calawall.....	7,770	393,960	9,000	Los Angeles Steamship Co. (Calif.).....	Los Angeles, Calif.....	Wilmington, Calif.
Callabanas.....	2,740	170,495	5,000	Callabanas Steamship Corp. (Del.).....	New York, N. Y.....	
Calno.....	3,281	198,800	7,300	U. S. Shipping Board.....	Newark, N. J.....	
Calorla (tank).....	4,065	254,000	0,730	Vaccaro Bros. & Co. (Ia.).....	New Orleans, La.....	Camp and Natchez Streets.
Calvin Austin.....	3,820			Eastern S. S. Lines (Mass.).....	Boston, Mass.....	India Wharf.
Camaguey.....	3,671			New York & Cuba Mail S. S. Co. (Mo.).....	New York, N. Y.....	Foot of Wall Street.
Cambridge.....	3,283	198,800	7,000	U. S. Shipping Board.....	Newark, N. J.....	
Camden (tank).....	6,870	353,623	8,000	United Fruit Tanker Corp. (Del.).....	New York, N. Y.....	39 Broadway.
Camden.....	2,153	189,989	700	Eastern Steamship Lines (Mass.).....	Boston, Mass.....	India Wharf.
Cananova.....	1,925	91,700	4,800	Cananova S. S. Corp. (Del.).....	New York, N. Y.....	61 Broadway.
Canbas.....	6,693	615,010	12,362	Matson Navigation Co. (Calif.).....	San Francisco, Calif.....	
Cansmel.....	5,996	463,423	7,000	U. S. Shipping Board.....	do.....	360 Pine Street.
Canba.....	6,853	25,460	2,112	Sudden & Christenson (Calif.).....	do.....	230 California Street.
Capo Ann.....	7,311	202,400	7,220	Capo Steamship Co. (Del.).....	Philadelphia, Pa.....	Lafayette Building.
Capo Cod.....	6,557	5,000	400	Thames River Line (Del.).....	New York, N. Y.....	44 Whitehall Street.
Capo Cod.....	7,017	202,400	7,000	Capo Steamship Co. (Del.).....	Philadelphia, Pa.....	Lafayette Building.
Capillo.....	5,435	114,963	0,900	U. S. Shipping Board.....	do.....	136 South Sixteenth Street.
Capital of Nebraska.....	3,315	315,712	11,861	do.....	Mobile, Ala.....	
Captain A. F. Lucas (tank).....	4,188	384,600	11,617	Standard Oil Co. (Calif.).....	San Francisco, Calif.....	Standard Oil Building.
Cardonia.....	5,513	314,963	9,000	U. S. Shipping Board.....	Philadelphia, Pa.....	136 South Sixteenth Street.
Cardonia.....	6,161	314,963	0,000	do.....	do.....	Do.
Carneo.....	6,109	314,963	0,000	do.....	do.....	Do.
Carlos.....	8,665	29,118	1,500	Donovan Steamship Co. (Calif.).....	San Francisco, Calif.....	Hobart Building.
Carlton.....	5,127	314,963	0,000	U. S. Shipping Board.....	Philadelphia, Pa.....	136 South Sixteenth Street.
Carmel.....	6,633	28,392	2,652	Sudden & Christenson (Calif.).....	San Francisco, Calif.....	230 California Street.
Carollinas.....	3,513	312,018	13,000	Carolina Steamship Corp. (Del.).....	Charleston, S. C.....	
Carolyn.....	3,260	117,000	7,200	A. H. Hull Steamship Co. (N. J.).....	New York, N. Y.....	40 West Street.
Carplaka.....	6,104	314,963	0,000	U. S. Shipping Board.....	Philadelphia, Pa.....	136 South Sixteenth Street.
Carrahulle (tank).....	6,030	314,963	0,000	Cuba Distilling Co. (W. Va.).....	Baltimore, Md.....	Curtis Bay, Md.
Carrollo.....	4,538	212,652	6,100	United Fruit Steamship Corp. (Del.).....	New York, N. Y.....	17 Battery Place.
Cascado.....	1,835	190,296	5,600	E. K. Lumber Co. (Calif.).....	San Francisco, Calif.....	1 Drumm Street.
Cassy.....	6,017	314,963	0,000	U. S. Shipping Board.....	Philadelphia, Pa.....	136 South Sixteenth Street.
Caspar.....	618	28,21	2,550	Caspar Lumber Co. (Calif.).....	San Francisco, Calif.....	807-812 Kohl Building.
Casper.....	4,075	314,963	0,000	U. S. Shipping Board.....	Philadelphia, Pa.....	136 South Sixteenth Street.
Cassimir (tank).....	5,030	314,963	0,000	Curtis Bay Copper & Iron Works (Md.).....	Baltimore, Md.....	Curtis Bay, Md.
Castana (tank).....	5,030	314,963	0,000	U. S. Shipping Board.....	Philadelphia, Pa.....	136 South Sixteenth Street.
Cathoula (tank).....	5,030	314,963	0,000	Curtis Bay Copper & Iron Works (Md.).....	Baltimore, Md.....	Curtis Bay, Md.
Catherine D.....	2,221	75,600	4,200	Pacific-American Fisheries (Mo.).....	Seattle, Wash.....	Bellingham, Wash.
Cathmet.....	6,569	1,200	7,000	U. S. Shipping Board.....	do.....	Securities Building.
Cathwood (tank).....	7,072	538,010	7,700	Union Oil Co. (Calif.).....	Los Angeles, Calif.....	Union Oil Building.
Cauto.....	3,570	308,236	6,000	New York & Cuba Mail Steamship Co. (Mo.).....	New York, N. Y.....	11 Broadway.
Cayo Mambi.....	1,925	91,700	4,800	Cayo Mambi Steamship Corp. (Del.).....	New York, N. Y.....	61 Broadway.
Cecil County (tank).....	7,611	350,460	7,611	U. S. Shipping Board.....	Baltimore, Md.....	Coca-Cola Building.
Cedarhurst (tank).....	6,030	314,963	0,000	American Italian Steamship Co. (Del.).....	New York, N. Y.....	52 Broadway.
Cello.....	913	33,561	3,316	Chas. R. McCormack Co. (Calif.).....	San Francisco, Calif.....	1 Drumm Street.
Centaurus.....	6,550	351,000	6,613	Planet Steamship Corp. (Mo.).....	New York, N. Y.....	30 Cortland Street.
Cerro-Azul (tank).....	8,876	551,188	12,800	Pan-American Petroleum & Transport Co. (Del.).....	Los Angeles, Calif.....	1015 Security Building.
Cerro-Ebano (tank).....	7,850	551,188	12,800	do.....	do.....	Do.
Challenger.....	7,055	487,535	17,394	U. S. Shipping Board.....	San Francisco, Calif.....	369 Pine Street.
Charles Christenson.....	830	32,503	2,448	Western Mercantile Corp. (Calif.).....	do.....	110 Market Street.
Charles Pratt (tank).....	8,082	475,000	12,100	Standard Oil Co. (N. J.).....	New York, N. Y.....	20 Broadway.
Charles P. Harwood (tank).....	2,000	94,688	91,668	Pan-American Petroleum & Transportation Co. (Del.).....	Los Angeles, Calif.....	1015 Security Building.

SEAGOING MERCHANT STEAM VESSELS OF 500 GROSS TONS AND OVER FITTED FOR BURNING OIL FUEL—Continued.

Name of vessel.	Gross tons.	Bunker capacity.		Cruising radius.	Name of owner.	Home port.	Address.
		Gallons.	Miles.				
Charles H. Cramp	6,220	609,000	14,900	Nautlius Steamship Corp. (N. Y.)	New York, N. Y.	26 Beaver Street.	
Charles M. Everest (tank)	5,372	297,000	7,400	Vacuum Oil Co. (N. Y.)	do.	61 Wall Street.	
Charles R. McCormick	9,094	612,018	17,100	McCormick Intercoastal Steamship Co. (Calif.)	San Francisco, Calif.	1 Drumm Street.	
Charlot	3,280	198,800	6,800	U. S. Shipping Board	Nowark, N. J.	do.	
Chattanooga	3,546	198,800	6,800	do.	do.	do.	
Chattanooga City	6,686	414,534	12,000	United States Steel Products Co. (N. J.)	New York, N. Y.	30 Church Street.	
Chenhalls	6,663	32,172	2,394	Sutton & Christenson (Calif.)	San Francisco, Calif.	230 California Street.	
Chepadona	6,035	1,730	7,000	U. S. Shipping Board	Seattle, Wash.	Securities Building.	
Chester Kiwanis	6,502	545,043	7,400	do.	Philadelphia, Pa.	136 South Sixteenth Street.	
Chester Sun (tank)	6,500	390,800	6,800	do.	do.	Finance Building.	
Chester Valley	6,500	344,963	6,800	Standard Oil Co. (N. J.)	do.	136 South Sixteenth Street.	
Chestnut Hill (tank)	4,935	265,898	7,400	U. S. Shipping Board	do.	do.	
Cholopa	3,545	183,493	6,800	do.	do.	do.	
Cholopa Bridge	3,280	183,493	6,800	do.	Nowark, N. J.	do.	
Chickamauga	3,853	343,272	10,000	do.	do.	do.	
Chickasaw	4,018	344,963	9,000	do.	Jacksonville, Fla.	do.	
Chicomleo	6,032	1,730	7,000	do.	Philadelphia, Pa.	136 South Sixteenth Street.	
Chilore	13,154	502,819	6,541	Gunnant Trust Co. (N. Y.)	Seattle, Wash.	Securities Building.	
China Arrow (tank)	8,403	418,059	9,900	Standard Transportation Co. (Del.)	New York, N. Y.	110 Broadway.	
Chinampn (tank)	7,067	593,000	19,400	Standard Oil Co. (N. J.)	do.	26 Broadway.	
Chincha	6,348	735,000	22,000	Planet Steamship Corp. (Mo.)	do.	do.	
Chilpebung	6,163	604,743	2,120	U. S. Shipping Board	San Francisco, Calif.	39 Cortlandt Street.	
Chippewa	1,111	12,940	650	Puget Sound Navigation Co. (Nev.)	Seattle, Wash.	309 Pine Street.	
Circinus	5,507	354,000	11,000	Planet Steamship Corp. (Mo.)	New York, N. Y.	Colman Dock.	
City of Alina	6,530	556,403	7,920	U. S. Shipping Board	Philadelphia, Pa.	39 Cortlandt Street.	
City of Alton	5,590	341,963	9,000	do.	do.	136 South Sixteenth Street.	
City of Berkeley	6,030	445,200	12,000	do.	San Francisco, Calif.	Do.	
City of Dalhart	6,841	352,976	13,300	do.	Tampa, Fla.	369 Pine Street.	
City of Elwood	6,171	447,699	10,100	do.	New Orleans, La.	do.	
City of Eureka	5,728	354,143	7,000	do.	Portland, Oreg.	111 Bernia Building.	
City of Everett (tank)	2,595	97,732	3,405	Standard Oil Co. of New York (N. Y.)	Portland, Oreg.	Merchants Bank Building.	
City of Fairbury	5,053	344,963	9,000	U. S. Shipping Board	New York, N. Y.	20 Broadway.	
City of Flint	4,963	344,963	9,000	do.	Philadelphia, Pa.	136 South Sixteenth Street.	
City of Fort Worth	6,501	312,960	7,000	do.	do.	Do.	
City of Freeport (tank)	4,469	238,050	8,000	Steamer Freeport Corp. (N. Y.)	Wilmington, N. C.	do.	
City of Houston	2,609	188,073	7,630	Steamer Freeport Corp. (N. Y.)	New York, N. Y.	43 Exchange Place.	
City of Joliet	6,501	342,960	7,000	Southern Steamship Co. (Del.)	Philadelphia, Pa.	Commercial Trust Building.	
City of Lordsburg	3,545	315,712	11,804	U. S. Shipping Board	Wilmington, N. C.	do.	
City of Los Angeles	12,642	1,690,000	24,742	do.	Mobile, Ala.	do.	
City of Omaha	6,527	342,960	7,000	do.	Los Angeles, Calif.	do.	
City of Philadelphia	2,674	181,807	7,376	Southern Steamship Co. (Del.)	Wilmington, N. C.	do.	
City of Rayville	5,910	352,970	13,314	U. S. Shipping Board	Philadelphia, Pa.	431 Commercial Trust Building.	
City of Reno (tank)	7,001	262,400	7,220	do.	Tampa, Fla.	do.	
City of St. Joseph	5,091	344,963	9,000	do.	San Francisco, Calif.	369 Pine Street.	
City of Seattle	1,957	82,484	3,387	Mama Steamship Co. (Del.)	Philadelphia, Pa.	136 South Sixteenth Street.	
City of Sherman	5,401	540,900	13,100	do.	New York, N. Y.	17 State Street.	
City of Spokane	4,406	475,071	8,000	do.	Pensacola, Fla.	do.	
City of Vernon	5,401	540,900	10,000	do.	Seattle, Wash.	Securities Building.	
City of Weatherford	5,401	540,900	13,100	do.	Pensacola, Fla.	do.	
Clare	3,372	226,800	9,500	A. H. Hull Steamship Co. (N. J.)	New York, N. Y.	40 West Street.	
Claremont	1,201	42,000	1,800	Hart-Wood Lumber Co. (Calif.)	San Francisco, Calif.	1 Drumm Street.	
Clark Mills	3,283	198,800	7,000	U. S. Shipping Board	Nowark, N. J.	do.	
Clausus	5,519	354,000	11,000	Planet Steamship Corp. (Mo.)	New York, N. Y.	39 Cortlandt Street.	
Clayarak	5,500	344,963	9,000	U. S. Shipping Board	Philadelphia, Pa.	136 South Sixteenth Street.	
Clearwater	5,567	344,963	9,000	do.	do.	Do.	
Clemence G. Morse	6,061	473,740	10,000	do.	Alexandria, Va.	do.	
Clement Smith (tank)	7,506	393,400	10,078	Oil Transport Co. (Del.)	Baltimore, Md.	1600 Continental Building.	
Cliffwood	5,104	344,963	9,000	U. S. Shipping Board	Philadelphia, Pa.	136 South Sixteenth Street.	
Coahoma County	5,590	344,963	9,000	do.	do.	Do.	
Coalings (tank)	8,875	24,498	2,000	Associated Transportation Co.	San Francisco, Calif.	Sharon Building.	
Coalings (tank)	7,387	866,090	8,100	Union Steamship Co. (N. J.)	Los Angeles, Calif.	Union Oil Building.	
Coaxet	6,038	430,625	16,430	U. S. Shipping Board	Portland, Oreg.	Northwestern Bank Building.	
Cockapouset	5,995	463,020	11,000	do.	San Francisco, Calif.	369 Pine Street.	
Cody	5,104	344,963	9,000	do.	Philadelphia, Pa.	136 South Sixteenth Street.	
Coeloda	5,590	344,963	9,000	do.	do.	Do.	
Coeur d'Alone	5,104	344,963	9,000	do.	do.	Do.	
Cohnsot	5,263	360,000	11,188	do.	Boston, Mass.	45 Broad Street.	
Cokato	3,545	198,800	6,800	do.	Nowark, N. J.	do.	
Coldbrook	5,104	344,963	9,000	do.	Philadelphia, Pa.	136 South Sixteenth Street.	
Cold Harbor	5,086	344,963	9,000	do.	do.	Do.	
Cold Spring	6,075	323,000	7,202	do.	New York, N. Y.	Customhouse.	
Coldwater	6,590	344,963	9,000	do.	Philadelphia, Pa.	136 South Sixteenth Street.	
Colin H. Livingstone	6,071	473,740	6,071	do.	Alexandria, Va.	do.	
Collanor	5,112	344,963	9,000	do.	Philadelphia, Pa.	Do.	
Collingworth	5,101	344,963	9,000	do.	do.	Do.	
Colombia	5,043	493,500	18,000	Pacific Mail Steamship Co. (N. Y.)	San Francisco, Calif.	508 California Street.	
Col. E. J. Drake (tank)	4,205	336,420	11,214	Standard Oil Co. (Calif.)	do.	Standard Oil Building.	
Colorado Springs	6,861	308,257	7,288	U. S. Shipping Board	Seattle, Wash.	Securities Building.	
Columbia	1,923	109,724	5,673	Thomas Crowley	San Francisco, Calif.	1 Drumm Street.	

SEAGOING MERCHANT STEAM VESSELS OF 500 GROSS TONS AND OVER FITTED FOR BURNING OIL FUEL—Continued.

Name of vessel.	Gross tons.	Banker capacity.	Cruising radius.		Name of owner.	Home port.	Address.
			Gallons.	Miles.			
Colusa.....	5,873	400,000	10,000		Grace Steamship Co. (Del.).....	New York, N. Y.....	7 Hanover Square.
Conal.....	2,934	216,000	4,700		Mallory Steamship Co. (Mo.).....	do.....	Pier 36, North River.
Comanche.....	3,856	113,400	2,625		Clyde Steamship Co. (Mo.).....	do.....	Do.
Comet (tank).....	2,486	107,160	3,531		Standard Transportation Co. (Del.).....	do.....	26 Broadway.
Commack.....	5,620	341,963	9,000		U. S. Shipping Board.....	Philadelphia, Pa.....	136 South Sixteenth Street.
Commercial Guido.....	4,762	275,000	8,000		Nyanza Steamship Co. (Del.).....	Wilmington, Del.....	
Commercial Pathfinder.....	4,789	458,030	17,760		Osage Steamship Co. (Ltd.) (Del.).....	do.....	Dupont Building.
Commercial Spirit.....	4,633	269,760	7,600		Commercial Spirit Co. (Ltd.) (Del.).....	do.....	Do.
Commercial Traveler.....	4,607				Commercial Traveler Steamship Co. (Ltd.) (Del.).....	do.....	Do.
Comus.....	4,760	212,000	6,604		Southern Pacific Co. (Ky.).....	New York, N. Y.....	Pier 49, North River.
Conchatta.....	5,620	344,963	9,000		U. S. Shipping Board.....	Philadelphia, Pa.....	136 South Sixteenth Street.
Conchos.....	5,110	344,963	9,000		do.....	do.....	Do.
Conness Peak.....	5,620	344,963	9,000		do.....	do.....	Do.
Consort.....	3,285	198,800	8,686		do.....	Newark, N. J.....	
Continental Bridge.....	3,283	198,800	7,000		do.....	do.....	
Cook.....	3,287	198,800	7,000		do.....	do.....	
Coquilt.....	3,283	198,800	7,000		do.....	do.....	
Cordova.....	2,273	135,360	6,360		Alaska Steamship Co. (Nev.).....	Seattle, Wash.....	Pier 2.
Corinto.....	1,973	123,760	4,500		Pacific Mail Steamship Co. (N. Y.).....	San Francisco, Calif.....	508 California Street.
Cornelia.....	3,129	184,500	6,338		Bull-Insular Steamship Co. (Del.).....	New York, N. Y.....	40 West Street.
Corning (tank).....	5,073	313,000	11,900		Standard Oil Co. (N. J.).....	do.....	26 Broadway.
Cornish.....	1,827	79,051	5,304		Eastern Steamship Lines (Me.).....	Boston, Mass.....	India Wharf.
Coronado.....	5,983	320,769	7,000		U. S. Shipping Board.....	San Francisco, Calif.....	360 Pine Street.
Corson.....	4,993	314,963	9,000		do.....	Philadelphia, Pa.....	136 South Sixteenth Street.
Corvus.....	5,551	354,000	11,000		Planet Steamship Corp. (Mo.).....	Newark, N. J.....	39 Cortlandt Street.
Cokata.....	3,287	198,800	7,000		U. S. Shipping Board.....	Newark, N. J.....	
Costa Rica.....	1,783	113,400	7,778		L. A. Pedersen.....	San Francisco, Calif.....	112 Market Street.
Costigan.....	6,126	324,063	7,920		U. S. Shipping Board.....	Philadelphia, Pa.....	136 South Sixteenth Street.
Cotal.....	5,963	400,000	12,000		do.....	San Francisco, Calif.....	369 Pine Street.
Courageous.....	7,563	374,220	11,378		do.....	do.....	Do.
Coveam.....	2,372	168,000	7,000		Hinwood Lumber Co. (Del.).....	do.....	260 California Street.
Crampton Anderson (tank).....	6,998	309,678	7,617		Pan-American Petroleum & Transport Co. (Del.).....	Los Angeles, Calif.....	1015 Security Building.
Cranford.....	6,527	342,060	7,000		U. S. Shipping Board.....	Wilmington, N. C.....	
Creele.....	6,332	3,460,462	1,014		Southern Pacific Co. (Ky.).....	New York, N. Y.....	Pier 49, North River.
Crescent City.....	701	28,400	1,800		Hobbs Wall & Co. (Calif.).....	San Francisco, Calif.....	1 Drumm Street.
Crocket.....	1,136	145,000	7,000		Fred Linderman.....	do.....	110 Market Street.
Cripple Creek.....	6,320	331,390	7,000		U. S. Shipping Board.....	Seattle, Wash.....	Securities Building.
Crisfield.....	6,321	334,390	7,000		do.....	do.....	Do.
Crosskeys.....	6,669	308,257	8,552		do.....	do.....	Do.
Crown City.....	5,490	490,992	12,300		do.....	Los Angeles, Calif.....	
Crudoll (tank).....	1,370	29,400	2,500		Huasteca Petroleum Co. (Me.).....	do.....	1015 Securities Building.
Cuba.....	2,179	154,200	5,200		Peninsular & Occidental S. S. Co. (Conn.).....	New Haven, Conn.....	42 Church Street.
Cuba.....	2,903	75,000	2,400		Steamship Cuba Co. (Del.).....	New York, N. Y.....	32 Broadway.
Cuba.....	3,168	189,000	6,000		Pacific Mail Steamship Co. (N. Y.).....	San Francisco, Calif.....	508 California Street.
Culberson.....	5,453	460,992	12,300		U. S. Shipping Board.....	Los Angeles, Cal.....	
Cupritum.....	6,062	463,039	11,000		do.....	San Francisco, Calif.....	369 Pine Street.
Curaçao.....	1,548	93,322	5,210		Pacific Steamship Co. (Me.).....	Tacoma, Wash.....	Arthur Rust Building.
Currier (tank).....	4,711	169,032	5,000		Gulf Refining Co. (Tex.).....	Port Arthur, Tex.....	West Seventh Street.
Cushman.....	3,515	198,800	7,000		U. S. Shipping Board.....	Newark, N. J.....	
Cushman.....	6,105	329,700	7,500		Huasteca Petroleum Co. (Me.).....	Los Angeles, Calif.....	1015 Security Bldg.
Cattylunk.....	3,515	198,800	7,000		U. S. Shipping Board.....	Newark, N. J.....	
Cayamaca (tank).....	6,486	685,213	7,000		do.....	San Diego, Calif.....	
D. G. Seefeld (tank).....	8,767	451,206	13,469		Standard Oil Co. (Calif.).....	San Francisco, Calif.....	Standard Oil Building.
Dade County.....	3,283	198,800	7,000		U. S. Shipping Board.....	Newark, N. J.....	
Daisy.....	679	26,010	1,700		S. S. Freeman.....	San Francisco, Calif.....	1 Drumm Street.
Daisy Freeman.....	613	27,960	2,010		Frank C. McPherson.....	do.....	24 California Street.
Daisy Gadsby.....	818	32,508	2,000		S. S. Freeman.....	do.....	1 Drumm Street.
Daisy Gray.....	1,187	41,700	3,000		do.....	do.....	Do.
Daisy Matthews.....	943	37,080	2,500		do.....	do.....	Do.
Daisy Putnam.....	886	31,734	2,200		do.....	do.....	Do.
Dakotan.....	6,591	470,652	13,447		American-Hawaiian Steamship Co. (N. J.).....	New York, N. Y.....	39 Broadway.
Daniel Webster.....	8,289	310,868	6,000		U. S. Shipping Board.....	Philadelphia, Pa.....	136 South Sixteenth Street.
Dannedalko (tank).....	4,310	242,760	9,312		do.....	Baltimore, Md.....	Coca Cola Building.
Darden (tank).....	5,169	180,000	8,470		U. S.-Mex. Oil Corp. (Del.).....	New York, N. Y.....	26 Beaver Street.
Dartford (tank).....	5,186	370,000	8,470		do.....	do.....	Do.
Damperata.....	5,720	286,339	7,963		U. S. Shipping Board.....	Baltimore, Md.....	Coca Cola Building.
Davenport.....	911	33,180	2,923		J. O. Davenport.....	San Francisco, Calif.....	Balfour Building.
Davenport.....	5,491	556,403	7,900		U. S. Shipping Board.....	Philadelphia, Pa.....	136 South Sixteenth Street.
David McKelvy (tank).....	6,820	469,973	12,500		Tidewater Oil Co. (N. J.).....	New York, N. Y.....	11 Broadway
Davidson County.....	3,283	198,800	7,000		U. S. Shipping Board.....	Newark, N. J.....	
Dayton (tank).....	5,335	363,000	14,500		Standard Oil Co. (N. J.).....	New York, N. Y.....	26 Broadway.
Dean Emery (tank).....	6,664	390,890	9,000		Pan American Petroleum & Transport Co. (Del.).....	Los Angeles, Calif.....	1015 Security Building.
Decatur Bridge.....	3,653	198,800	6,800		U. S. Shipping Board.....	Newark, N. J.....	
Deepwater.....	7,010	512,460	11,700		Casner, Curran & Bullitt (Del.).....	New York, N. Y.....	1 Broadway.
Derfield.....	7,135	511,131	12,862		Elder Steel Steamship Co. (Del.).....	do.....	60 Broad Street.
Deer Lodge.....	6,187	267,000	7,500		U. S. Shipping Board.....	Portland, Oreg.....	Merchants Bank Building.
Defiance.....	7,011	374,220	12,300		do.....	San Francisco, Calif.....	369 Pine Street.

SEAGOING MERCHANT STEAM VESSELS OF 500 GROSS TONS AND OVER FITTED FOR BURNING OIL FUEL—Continued.

Name of vessel.	Gross tons.	Bunker capacity.	Cruising radius.	Name of owner.	Home port.	Address.
		<i>Gallons.</i>	<i>Miles.</i>			
Dolanson.....	5,989	556,403	7,920	U. S. Shipping Board.....	Philadelphia, Pa.....	136 South Sixteenth Street.
Delavan.....	3,283	166,800	7,000do.....	Newark, N. J.....	
Delaware Sun (tank).....	8,964	681,988	17,500	Sun Oil Co. (N. J.).....	Philadelphia, Pa.....	Finance Building.
Defecto.....	4,078	257,791	9,000	American Sugar Transit Corp. (Del.).....	New York, N. Y.....	117 Wall Street.
Delfina.....	3,480	199,500	8,787	The Baltimore Steamship Co. (Del.).....	Wilmington, Del.....	Dover, Del.
Delight.....	5,141	2,800,000	8,000	U. S. Shipping Board.....	Seattle, Wash.....	Securities Building.
Dollie.....	3,478	226,040	10,200	The Baltimore Steamship Co. (Del.).....	Wilmington, Del.....	Lexington Building.
Dalrosa.....	3,474	179,214	8,787	U. S. Shipping Board.....	San Francisco, Calif.....	369 Pine Street.
Depere.....	3,475	179,214	10,843do.....do.....	Do.
Deranof.....	5,227	150,000	5,000do.....	Seattle, Wash.....	Securities Building.
Dorblay.....	3,475	179,214	10,843do.....	San Francisco, Calif.....	369 Pine Street.
Derbyline (tank).....	7,063	307,400	7,700	The Texas Co. (Tex.).....	Port Arthur, Tex.....	Dock 29.
Deroche (tank).....	7,058	307,400	8,870	Union Oil Co. (Calif.).....	Los Angeles, Calif.....	Seventh and Spring Streets.
Des Moines Bridge.....	3,545	198,800	7,000	U. S. Shipping Board.....	Newark, N. J.....	
De Sota (tank).....	6,263	482,000	11,200	Standard Oil Co. (N. J.).....	New York, N. Y.....	26 Broadway.
Detroit Wayne.....	2,606	191,850	8,270	U. S. Shipping Board.....do.....	Customhouse.
Deuel.....	5,588	300,670	7,489do.....	Seattle, Wash.....	Securities Building.
Dovolente (tank).....	7,053	307,400	8,870	Beacon Oil Co. (Mass.).....	Boston, Mass.....	111 Devonshire Street.
Dewey.....	5,630	300,670	7,484	U. S. Shipping Board.....	Seattle, Wash.....	Securities Building.
Diable.....	5,907	463,428	7,000do.....	San Francisco, Calif.....	369 Pine Street.
Diana Dollar.....	7,033	2,378	9,450	Dollar Steamship Line (Calif.).....do.....	230 California Street.
Dickenson.....	8,311	52,692	6,000	Commercial Pacific Cable Co. (N. Y.).....	New York, N. Y.....	253 Broadway.
Dillwyn (tank).....	7,045	538,946	7,617	Malston Co. (Del.).....	Wilmington, Del.....	Dover, Del.
Dillworth (tank).....	7,045	538,946	13,100	U. S. Shipping Board.....	San Francisco, Calif.....	369 Pine Street.
Dinsmore (tank).....	6,144	263,040	5,250do.....	Jacksonville, Fla.....	
Dio.....	4,623	364,738	9,070do.....	New York, N. Y.....	Customhouse.
Dirigo (tank).....	6,768	438,000	11,035	The Texas Steamship Co. (Tex.).....	Port Arthur, Tex.....	Dock 29.
District of Columbia (tank).....	7,041	407,088	8,800	U. S. Shipping Board.....	Baltimore, Md.....	Coca-Cola Building.
Dixiano (tank).....	4,323	20,990	6,000	American Sugar Transit Corp. (Del.).....	New York, N. Y.....	117 Wall Street.
Dixie Arrow (tank).....	8,046	408,090	9,100	Standard Transportation Co. (Del.).....do.....	26 Broadway.
Dochet.....	1,834	429,000	5,000	U. S. Shipping Board.....do.....	Customhouse.
Dochra.....	4,429	290,000	7,000	La Plata Steamship Co. (N. Y.).....do.....	17 Battery Place.
Domino.....	3,170	241,356	6,500	American Sugar Transit Corp. (Del.).....do.....	117 Wall Street.
Donald McKay.....	5,535	545,643	13,100	U. S. Shipping Board.....	Philadelphia, Pa.....	136 South Sixteenth Street.
Dorothy Alexander.....	5,463	240,120	2,180	Pacific Steamship Co. (Me.).....	Tacoma, Wash.....	Arthur Rust Building.
Dorothy Luckenbach.....	8,536	742,552	11,469	Luckenbach Steamship Line (Del.).....	New York, N. Y.....	
Doylestown.....	2,632	187,989	6,800	U. S. Shipping Board.....	Portland, Oreg.....	
Dryden.....	6,810	511,428	13,600do.....	Philadelphia, Pa.....	136 South Sixteenth Street.
Dungannon (tank).....	7,257	538,946	7,700	The Texas Co. (Tex.).....	Port Arthur, Tex.....	Dock 29.
Durquesne.....	6,061	482,030	13,481	U. S. Shipping Board.....	Newark, N. J.....	
Durango (tank).....	7,257	538,946	7,700	Malston Co. (Del.).....	Wilmington, Del.....	Dover, Del.
E. A. Morse.....	6,050	473,740	11,088	U. S. Shipping Board.....	Alexandria, Va.....	
E. G. Crosby.....	1,970	48,200	3,620	Crosby Transportation Co. (Wis.).....	Milwaukee, Wis.....	51 West Street.
E. L. Doheny Third (tank).....	7,753	354,500	7,000	U. S. Shipping Board.....	Philadelphia, Pa.....	136 South Sixteenth Street.
E. R. Kemp (tank).....	4,837	337,630	9,000	Sinclair Navigation Co. (Del.).....	New York, N. Y.....	120 Broadway.
E. T. Bedford (tank).....	9,563	512,148	11,100	Standard Oil Co. (N. J.).....do.....	26 Broadway.
E. W. Sinclair (tank).....	4,887	337,630	9,000	Sinclair Navigation Co. (Del.).....do.....	120 Broadway.
Eagle.....	6,273	475,100	10,000	Standard Transportation Co. (Del.).....do.....	26 Broadway.
East Chicago.....	3,545	198,800	7,000	U. S. Shipping Board.....	Newark, N. J.....	
Eastern Gale.....	4,669	231,115	8,000do.....	Seattle, Wash.....	Securities Building.
Eastern Glado.....	5,653	337,734	8,190do.....do.....	Do.
Eastern Knight.....	6,888	641,920	14,000do.....do.....	Do.
Eastern Leader.....	4,002	238,850	9,000do.....do.....	Do.
Eastern Sword.....	3,785	243,310	8,850do.....do.....	Do.
Eastern Victor.....	5,720	374,854	8,083do.....do.....	Do.
Eclipse.....	7,559	290,220	9,134do.....	Seattle, Wash.....	369 Pine Street.
Ecuador.....	5,544	481,698	12,700	Pacific Mail Steamship Co. (N. Y.).....	San Francisco, Calif.....	503 California Street.
Edenton.....	6,992	308,257	8,920	U. S. Shipping Board.....do.....	Securities Building.
Edgar Bowling.....	5,505	577,735	16,248	Garland Steamship Corp. (N. Y.).....	New York, N. Y.....	511 Fifth Avenue.
Edgar F. Luckenbach.....	8,014	578,960	11,230	Luckenbach Co. (Del.).....do.....	41 Whitehall Street.
Edgefield.....	6,090	308,257	8,920	U. S. Shipping Board.....	Seattle, Wash.....	Securities Building.
Edgehill.....	6,868	308,257	8,920do.....do.....	Do.
Edgemont.....	6,865	308,257	8,920do.....do.....	Do.
Edgemoor.....	7,038	308,257	8,920do.....do.....	Do.
Edith.....	3,382	226,800	9,500	A. H. Bull Steamship Co. (N. J.).....	New York, N. Y.....	40 West Street.
Editor.....	6,323	334,390	7,000	U. S. Shipping Board.....	Seattle, Wash.....	Securities Building.
Edmore.....	6,999	313,303	8,920do.....do.....	Do.
Edna.....	1,815	108,176	5,400	Sudden & Christenson (Calif.).....	San Francisco, Calif.....	230 California Street.
Edna Christenson.....	2,244	130,000	7,000	Western Mercantile Marine Co. (Calif.).....do.....	111 Market Street.
Edward Luckenbach.....	7,010	637,720	14,250	Luckenbach Steamship Co. (Del.).....	New York, N. Y.....	41 Whitehall Street.
Edward L. Doheny (tank).....	6,170	263,130	7,750	Pan-American Petroleum & Transport Co. (Del.).....	Los Angeles, Calif.....	1015 Security Building.
Edward L. Doheny, Jr. (tank).....	7,187	197,274	5,810do.....do.....	Do.
Eelbeck.....	6,318	224,390	9,108	U. S. Shipping Board.....	Seattle, Wash.....	Securities Building.
Eillingham.....	6,421	334,390	10,694do.....do.....	Do.
Efina.....	6,378	334,390	8,000do.....do.....	Do.
Eglantina.....	6,325	334,390	10,694do.....do.....	Do.
El Abeto.....	2,512	850,885	5,800	Los Angeles Lumber Products Steamship Co. (Calif.).....	Los Angeles, Calif.....	San Pedro, Calif.

SEAGOING MERCHANT STEAM VESSELS OF 500 GROSS TONS AND OVER FITTED FOR BURNING OIL FUEL—Continued.

Name of vessel.	Gross tons.	Bunker capacity.	Cruising radius.	Name of owner.	Home port.	Address.
El Alba.....	4,614	<i>Gallons.</i> 224,680	<i>Miles.</i> 4,500	Southern Pacific Co. (Ky.).....	New York, N. Y.....	Pier 49, North River.
El Almirante.....	5,216	156,000	5,000do.....do.....	Do.
El Capitan.....	1,881	176,500	7,550	Standard Oil Co. (N. J.).....do.....	26 Broadway.
El Capitan.....	5,216	156,000	5,000	Southern Pacific Co. (Ky.).....do.....	Pier 40, North River.
El Codro.....	2,512	856,885	5,600	Los Angeles Lumber Products Steamship Co. (Calif.).....	Los Angeles, Calif.....	San Pedro, Calif.
El Cleufa.....	2,477	856,885	5,600do.....do.....	Do.
El Cid.....	4,504	228,000	8,720	Southern Pacific Co. (Ky.).....	New York, N. Y.....	Pier 49, North River.
El Dia.....	4,504	228,000	8,720do.....do.....	Do.
El Estero.....	4,219	140,500	5,000do.....do.....	Do.
El Isleo.....	4,219	140,500	5,000do.....do.....	Do.
El Lago.....	4,219	140,501	5,000do.....do.....	Do.
El Mundo.....	6,008	261,492	5,000do.....do.....	Do.
El Norte.....	4,601	224,680	4,500do.....do.....	Do.
El Rio.....	4,497	225,000	8,720	Southern Pacific Co. (Ky.).....do.....	Do.
El Segundo (tank).....	3,683	215,460	9,029	Standard Oil Co. (Calif.).....	San Francisco, Calif.....	Standard Oil Building.
El Siglo.....	4,503	228,000	8,720	Southern Pacific Co. (Ky.).....	New York, N. Y.....	Pier 49, North River.
El Sud.....	4,572	224,680	4,500do.....do.....	Do.
El Valle.....	4,605	224,680	4,500do.....do.....	Do.
Elvena.....	6,000	308,257	3,920	U. S. Shipping Board.....	Seattle, Wash.....	Securities Building.
Elvorado.....	2,180	126,000	4,860	Western Transport Co. (Calif.).....	San Francisco, Calif.....	430 Sansome Street.
Elfridge.....	7,001	368,257	5,020	U. S. Shipping Board.....	Seattle, Wash.....	Securities Building.
Elisba Walker (tank).....	7,035	420,780	14,000	Pan-American Petroleum & Transport Co. (Del.).....	Los Angeles, Calif.....	1015 Security Building.
Elizbeth.....	3,482	241,356	9,768	A. H. Bull Steamship Co. (N. J.).....	New York, N. Y.....	40 West Street.
Elkton.....	6,321	334,390	9,108	U. S. Shipping Board.....	Seattle, Wash.....	Securities Building.
Elkton.....	6,318	334,390	9,108do.....do.....	Do.
Elkton.....	6,318	334,390	7,000do.....do.....	Do.
Ellenor.....	3,482	241,356	7,550	A. H. Bull Steamship Co. (N. J.).....	New York, N. Y.....	40 West Street.
Elmsport.....	6,865	308,257	8,280	U. S. Shipping Board.....	Seattle, Wash.....	Securities Building.
Emergency Aid.....	5,477	556,403	14,500do.....	Philadelphia, Pa.....	136 South Sixteenth Street.
Empire Arrow (tank).....	8,046	408,096	9,100	Standard Transportation Co. (Del.).....	New York, N. Y.....	26 Broadway.
Endicot.....	6,319	334,390	7,000	U. S. Shipping Board.....	Seattle, Wash.....	Securities Building.
Enley City.....	6,167	414,834	12,000	United States Steel Products Co. (N. J.).....	New York, N. Y.....	30 Church Street.
Enterprise.....	2,806	159,800	7,400	Matson Navigation Co. (Calif.).....	San Francisco, Calif.....	120 Market Street.
Eocene (tank).....	2,217	107,160	3,618	Standard Transportation Co. (Del.).....	New York, N. Y.....	26 Broadway.
Epitacio Pessoa.....	5,989	320,340	7,020	U. S. Shipping Board.....	Philadelphia, Pa.....	136 South Sixteenth Street.
Ernest H. Meyer.....	1,057	50,355	4,796	Broughton & Wiggins Navigation Co. (Oreg.).....	Portland, Oreg.....	909 Yeon Building.
Escambia.....	5,444	322,200	7,450	U. S. Shipping Board.....	Pensacola, Fla.....	Do.
Esparta.....	3,304	500,262	7,802	United Fruit Steamship Corp. (Del.).....	New York, N. Y.....	17 Battery Place.
Esperanza.....	4,764	301,752	4,801	New York & Cuba Mail Steamship Co. (Me.).....do.....	Foot of Wall Street.
Estrada Palma.....	2,639	221,670	8,060	Florida & East Coast Railway Co. (S. Dak.).....do.....	120 Broadway.
Etthan Allen.....	7,701	542,360	11,000	U. S. Shipping Board.....	Philadelphia, Pa.....	136 South Sixteenth Street.
Eugene V. R. Thayer (tank).....	7,137	414,690	13,500	Stinclair Navigation Co. (Del.).....	New York, N. Y.....	120 Broadway.
Eurana.....	5,688	532,850	11,520	Green Star Steamship Corp. (Del.).....do.....	Do.
Eurana.....	6,651	350,000	8,000	New York Shipbuilding Corp. (N. Y.).....do.....	Camden, N. J.
Everett.....	1,751	84,000	2,000	Charles R. McCormick & Co. (Calif.).....	San Francisco, Calif.....	1 Drumm Street.
Evergreen City.....	5,990	556,403	7,920	U. S. Shipping Board.....	Philadelphia, Pa.....	136 South Sixteenth Street.
F. A. Warner.....	2,333	120,000	6,480	Pacific States Lumber Co. (Del.).....	Marshfield, Oreg.....	1000 Balfour Building.
F. D. Ascho (tank).....	8,293	470,000	15,700	Standard Oil Co. (N. J.).....	New York, N. Y.....	26 Broadway.
F. H. Hillman (tank).....	9,835	300,155	7,017	Standard Oil Co. (Calif.).....	San Francisco, Calif.....	Standard Oil Building.
F. J. Luckenbach.....	7,821	631,060	12,500	Luckenbach Steamship Co. (Del.).....	New York, N. Y.....	44 Whitehall Street.
F. Q. Harstow (tank).....	9,003	472,000	12,100	Standard Oil Co. (N. J.).....do.....	26 Broadway.
F. S. Loop.....	794	29,988	1,000	William Chatham.....	San Francisco, Calif.....	Sixteenth Street Wharf.
Faraby.....	3,285	198,800	6,800	U. S. Shipping Board.....	Newark, N. J.....	Do.
Fargo.....	2,608	200,860	7,630do.....	New York, N. Y.....	Customhouse.
Farnam.....	3,283	198,800	6,800do.....	Newark, N. J.....	Do.
Federal (tank).....	2,881	525,000	10,000	American Petroleum Co. (Tex.).....	Houston, Tex.....	1415 Carter Building.
Federal.....	6,868	468,427	13,464	U. S. Shipping Board.....	Newark, N. J.....	Do.
Federal Bridge.....	3,283	198,800	7,000do.....do.....	Do.
Finland.....	12,222	700,439	5,100	International Mercantile Marine Co. (N. J.).....	New York, N. Y.....	9 Broadway.
Finmore.....	7,117	309,851	7,900	Guaranty Trust Co. (N. Y.).....do.....	140 Broadway.
Firthellife.....	6,075	323,000	8,822	U. S. Shipping Board.....	New York, N. Y.....	Customhouse.
Fishkill.....	5,628	323,000	8,684do.....do.....	Do.
Flavell.....	967	34,400	2,500	Hammond Lumber Co. (Del.).....	San Francisco, Calif.....	260 California Street.
Florence Luckenbach.....	4,053	363,510	11,520	Luckenbach Steamship Co. (Del.).....	New York, N. Y.....	44 Whitehall Street.
Florence Olson.....	1,437	81,000	3,500	Oliver J. Olson.....	San Francisco, Calif.....	1 Drumm Street.
Florida (tank).....	1,159	81,000	4,143	J. B. King Transportation Co. (N. Y.).....	New York, N. Y.....	17 State Street.
Floridian.....	6,719	470,652	13,733	American-Hawaiian Steamship Co. (N. J.).....do.....	39 Broadway.
Flour Spar.....	5,562	311,063	9,000	U. S. Shipping Board.....	Philadelphia, Pa.....	136 South Sixteenth Street.
Forest King.....	2,426	120,000	3,000	Forest King Co. (Wash.).....	Seattle, Wash.....	911 Securities Building.
Fort Armstrong.....	3,315	198,800	7,000	U. S. Shipping Board.....	Newark, N. J.....	Do.
Fort Bragg.....	912	35,700	23,000	Charles H. Higgins.....	San Francisco, Calif.....	Berkeley, Calif.
Fort Pitt Bridge.....	3,283	198,800	6,800	U. S. Shipping Board.....	Newark, N. J.....	Do.
Fort Wayne.....	6,231	280,339	8,290do.....	Baltimore, Md.....	Coca-Cola Building.
Fourth Alabama.....	3,283	198,800	7,000do.....	Newark, N. J.....	Do.
Francis E. Powell.....	7,096	395,000	2,000	The Atlantic Refining Co. (Pa.).....	Philadelphia, Pa.....	314 Passyunk Avenue.
Frank D. Stout.....	1,113	21,360	1,680	Brookings Commercial Co.....	Marshfield, Oreg.....	Brookings, Oreg.
Frank G. Drumm (tank).....	7,018	309,078	7,617	Associated Oil Co. (Calif.).....	San Francisco, Calif.....	Associated Oil Building.
Frank H. Buck (tank).....	6,076	92,863	2,650do.....do.....	Do.

SEAGOING MERCHANT STEAM VESSELS OF 500 GROSS TONS AND OVER FITTED FOR BURNING OIL FUEL—Continued.

Name of vessel.	Gross tons.	Bunker capacity.	Cruising radius.	Name of owner.	Home port.	Address.
Franklin (tank).....	2,841	180,000	6,500	Galena Navigation Co. (Del.).....	Houston, Tex.....	Customhouse.
Franklin County.....	2,592	191,950	8,270	U. S. Shipping Board.....	New York, N. Y.....	Security Building.
Franklin K. Lane (tank).....	6,998	309,678	7,617	Pan-American Petroleum & Transport Co. (Del.).....	Los Angeles, Calif.....	1015 Security Building.
Fred Baxter.....	1,294	52,500	3,700	Fred Baxter Steamship Co. (Calif.).....	San Francisco, Calif.....	Merchants Exchange.
Fred W. Weller (tank).....	9,485	442,000	10,780	Standard Oil Co. (N. J.).....	New York, N. Y.....	26 Broadway.
Frederic Ewing (tank).....	6,773	193,609	8,290	Pan-American Petroleum & Transport Co. (Del.).....	Los Angeles, Calif.....	1015 Security Building.
Frederic R. Kellogg (tank).....	7,127	261,600	7,968	do.....	do.....	Do.
Freeport Sulphur No. 1 (tank).....	2,588	218,526	3,500	Freeport Sulphur Transportation Co. (Del.).....	New York, N. Y.....	61 Broadway.
Freeport Sulphur No. 5.....	4,127	206,300	7,600	do.....	do.....	Do.
Freeport Sulphur No. 6 (tank).....	4,487	224,120	8,300	do.....	do.....	Do.
Frieda.....	3,365	150,000	6,000	Union Sulphur Co. (N. J.).....	do.....	17 Battery Place.
Fueloil (tank).....	1,370	29,400	2,469	Mexican Petroleum Corp. (Me.).....	Los Angeles, Calif.....	Security Building.
Fulton.....	605	12,600	1,810	Border Line Transportation Co.....	Seattle, Wash.....	1144 Henry Building.
Gaffney.....	4,827	277,881	8,250	U. S. Shipping Board.....	do.....	Security Building.
Galahad.....	5,728	286,339	8,265	do.....	Baltimore, Md.....	Coca-Cola Building.
Galveston.....	6,171	450,400	10,000	do.....	New Orleans, La.....	Hibernia Building.
Garfield.....	2,941	60,480	2,400	Graco Steamship Co. (Del.).....	New York, N. Y.....	7 Hanover Square.
Gargoyle (tank).....	7,002	452,214	6,000	Vacuum Oil Co. (N. Y.).....	do.....	61 Broadway.
Gaston.....	846	31,500	3,840	Southern Marine Corp. (Va.).....	Norfolk, Va.....	do.
Gateway City.....	5,076	556,403	14,500	U. S. Shipping Board.....	Philadelphia, Pa.....	130 South Sixteenth Street.
Gdansk.....	6,135	450,400	10,000	Walter A. Rush.....	New York, N. Y.....	40 Wall Street.
Geno Crawley (tank).....	3,184	132,846	4,700	Sinclair Gulf Corporation (Del.).....	do.....	20 Broadway.
General Frisbie.....	670	4,200	350	Monticello Steamship Co. (Mo.).....	San Francisco, Calif.....	Foot Clay Street.
George Polanco.....	5,975	545,643	13,100	U. S. Shipping Board.....	Philadelphia, Pa.....	136 South Sixteenth Street.
George E. Weed.....	5,975	545,643	13,100	do.....	do.....	Do.
George O. Henry (tank).....	6,265	203,742	6,135	Pan-American Petroleum & Transport Co. (Del.).....	Los Angeles, Calif.....	1015 Security Building.
Geo. H. Jones (tank).....	6,689	380,800	9,000	Standard Oil Co. (N. J.).....	New York, N. Y.....	26 Broadway.
George L. Olson.....	1,423	52,500	3,180	Oliver J. Olson & Co. (Calif.).....	San Francisco, Calif.....	11 Drumm Street.
George W. Barnes (tank).....	6,531	317,520	9,504	Pan-American Petroleum & Transport Co. (Del.).....	Los Angeles, Calif.....	1015 Security Building.
Georgia (tank).....	5,106	181,338	7,000	Texas Co. (Tex.).....	Port Arthur, Tex.....	Dock 29.
Georgian.....	4,821	429,000	8,003	American Hawaiian S. S. Co. (N. Y.).....	New York, N. Y.....	39 Broadway.
Georgina Rolph.....	2,354	47,000	2,000	Rolph Navigation & Coal Co. (Calif.).....	San Francisco, Calif.....	230 California Street.
Gladysbo (tank).....	5,186	370,000	13,980	U. S. Mex. Oil Corporation (Del.).....	New York, N. Y.....	26 Beaver Street.
Glendola.....	2,740	31,554	9,418	Glendola Steamship Corporation (Del.).....	do.....	120 Broadway.
Glendoylo.....	2,740	31,554	9,418	Glendoylo Steamship Corp. (Del.).....	do.....	Do.
Glennport (tank).....	5,250	273,000	7,050	Standard Oil Co. (N. J.).....	do.....	26 Broadway.
Glymont.....	2,722	199,094	6,800	U. S. Shipping Board.....	Portland, Oreg.....	Merchants Bank Building.
Glyndon.....	2,722	199,094	6,800	Glyndon Steamship Corporation (Del.).....	New York, N. Y.....	61 Broadway.
Gold Shell (tank).....	6,814	490,468	4,800	Gold Shell Steamship Co. (Del.).....	Wilmington, Del.....	do.
Governor Dingley.....	3,826	29,000	700	Eastern Steamship Lines (Mass.).....	Boston, Mass.....	India Wharf.
Governor John Lind.....	3,431	204,840	7,392	The Baltimore Steamship Co. (Del.).....	Baltimore, Md.....	Lexington Building.
Grays Harbor.....	639	28,056	2,550	Sutton & Christenson (Calif.).....	San Francisco, Calif.....	Merchants Exchange Building.
Greenland.....	5,502	545,643	13,100	U. S. Shipping Board.....	Philadelphia, Pa.....	136 South Sixteenth Street.
Griffith.....	1,484	100,800	5,760	Universal Steamship & Barge Co. (Wash.).....	Seattle, Wash.....	502 Burke Building.
Gulmba.....	6,100	490,650	14,350	U. S. Shipping Board.....	San Francisco, Calif.....	369 Pine Street.
Gulfcoast (tank).....	5,188	201,012	7,500	Gulf Refining Co. (Tex.).....	Port Arthur, Tex.....	West Seventh Street.
Gulfking (tank).....	6,560	273,714	6,000	do.....	do.....	Do.
Gulfland (tank).....	5,276	201,012	7,500	do.....	do.....	Do.
Gulflight (tank).....	5,188	201,012	7,500	do.....	do.....	Do.
Gulfmaid (tank).....	5,225	201,012	7,500	do.....	do.....	Do.
Gulfoll (tank).....	5,188	201,012	7,500	do.....	do.....	Do.
Gulfpoint.....	6,972	236,839	6,030	do.....	do.....	Do.
Gulfprince (tank).....	6,560	273,714	6,000	do.....	do.....	Do.
Gulfqueen (tank).....	6,795	340,290	7,500	do.....	do.....	Do.
Gulfstar (tank).....	7,239	377,737	14,400	do.....	do.....	Do.
Gulfstate.....	7,216	528,946	7,700	do.....	do.....	Do.
Gulfstream (tank).....	5,183	201,012	7,500	do.....	do.....	Do.
Gulftrado (tank).....	6,850	321,252	8,000	do.....	do.....	Do.
Gulf of Mexico (tank).....	7,807	280,932	7,700	do.....	do.....	Do.
Gunston Hall.....	6,182	473,740	12,196	U. S. Shipping Board.....	Alexandria, Va.....	do.
Gypsum King.....	581	65,000	1,800	J. B. King Transportation Co. (N. Y.).....	New York, N. Y.....	17 State Street.
H. C. Folger (tank).....	7,086	443,384	11,000	Atlantic Refining Co. (Pa.).....	Philadelphia, Pa.....	3144 Passyunk Avenue.
H. F. Alexander.....	8,357	462,000	2,525	Pacific Steamship Co. (Me.).....	Tacoma, Wash.....	Arthur Rust Building.
H. F. Morse.....	6,054	473,740	11,088	United States Transport Co. (Me.).....	New York, N. Y.....	50 Broad Street.
H. H. Rogers (tank).....	10,050	475,000	12,100	Standard Oil Co. (N. J.).....	do.....	26 Broadway.
H. M. Flagler (tank).....	8,207	340,000	10,000	do.....	do.....	Do.
H. M. Storey (tank).....	6,833	306,155	7,017	Standard Oil Co. (Calif.).....	San Francisco, Calif.....	Standard Oil Building.
H. W. Baxter.....	2,428	134,820	6,300	Horaco X. Baxter Steamship Co. (Calif.).....	do.....	American National Bank Building.
Haddon.....	3,545	108,800	7,000	U. S. Shipping Board.....	Newark, N. J.....	do.
Hadnot (tank).....	6,413	317,560	8,000	Steamer Freeport Corp. (N. Y.).....	New York, N. Y.....	251 Fifth Avenue.
Hagan (tank).....	6,413	317,560	8,000	U. S. Shipping Board.....	Boston, Mass.....	45 Broad Street.
Hagood (tank).....	6,072	407,658	11,088	Cities Service Co. (Del.).....	Wilmington, Del.....	Dover, Del.
Hahira (tank).....	7,236	236,330	6,030	U. S. Shipping Board.....	Baltimore, Md.....	Lexington Building.
Haitt.....	2,600	200,860	7,500	do.....	New York, N. Y.....	Customhouse.
Halco.....	670	31,400	2,500	Hammond Lumber Co. (Del.).....	San Francisco, Calif.....	260 California Street.
Haleakala.....	5,587	489,221	14,810	U. S. Shipping Board.....	Los Angeles, Calif.....	do.

SEAGOING MERCHANT STEAM VESSELS OF 500 GROSS TONS AND OVER FITTED FOR BURNING OIL FUEL—Continued.

Name of vessel.	Gross tons.	Bunker capacity. Gallons.	Cruising radius. Miles.	Name of owner.	Home port.	Address.
Haleakala.....	3,670	120,000	6,528	Inter-Island Steam Navigation Co. (Ltd.) (Hawaii).	Honolulu, Hawaii.....	Queen Street.
Half Moon.....	5,673	528,828	7,500	U. S. Shipping Board.....	New York, N. Y.....	Customhouse.
Halo (tank).....	7,257	538,946	7,700	Cities Service Co. (Del.).....	Wilmington Del.....	do.
Halsey (tank).....	7,225	538,946	7,700	Malston Co. (Del.).....	do.....	do.
Hammac (tank).....	6,900	538,046	12,566	General Petroleum Corp. (Calif.).....	San Francisco, Calif.....	310 Sansome Street.
Hampton Roads (tank).....	7,641	407,088	8,000	U. S. Shipping Board.....	Baltimore, Md.....	Coca-Cola Building.
Hancock County.....	2,606	191,080	8,270	do.....	New Orleans, La.....	Illiberna Building.
Hanley.....	7,583	410,844	9,385	Weyerhaeuser Timber Co. (Wash.).....	Tacoma, Wash.....	Tacoma Building.
Hannawa.....	7,583	410,844	9,385	U. S. Shipping Board.....	San Francisco, Calif.....	369 Plac Street.
Hanover.....	5,816	511,428	13,600	do.....	Philadelphia, Pa.....	136 South Sixteenth Street.
Harold Walker (tank).....	6,353	264,600	7,968	Pan-American Petroleum & Transport Co. (Del.).....	Los Angeles, Calif.....	1015 Security Building.
Harry Farnum (tank).....	3,098	143,430	5,000	Stclair Navigation Co. (Del.).....	New York, N. Y.....	120 Broadway.
Harry Luckenbach.....	8,713	742,552	11,469	Luckenbach Steamship Co. (Del.).....	do.....	44 Whitehall Street.
Hartford.....	5,703	296,620	8,265	U. S. Shipping Board.....	New London, Conn.....	do.
Hartwood.....	916	42,000	2,600	Hart-Wood Lumber Co. (Calif.).....	San Francisco, Calif.....	1 Drumm Street.
Harvard.....	3,825	100,800	1,200	Los Angeles Steamship Co. (Calif.).....	Los Angeles, Calif.....	517 South Spring Street.
Harvester (tank).....	6,727	438,900	12,500	Texas Steamship Co. (N. Y.).....	New York, N. Y.....	17 Battery Place.
Hastehurst.....	3,545	193,800	7,000	U. S. Shipping Board.....	Newark, N. J.....	do.
Hastings.....	5,401	510,900	13,110	do.....	Pensacola, Fla.....	do.
Hastani (tank).....	1,111	13,608	500	W. E. Price.....	Galveston, Tex.....	3218 Avenue R.
Hatchie.....	5,989	438,649	11,212	U. S. Shipping Board.....	San Francisco, Calif.....	369 Pine Street.
Hathaway.....	5,991	438,354	11,000	do.....	do.....	Do.
Havilah.....	6,045	420,000	12,000	do.....	do.....	Do.
Hawarden.....	6,042	438,354	12,000	do.....	do.....	Do.
Haxtum.....	6,011	438,354	12,000	do.....	do.....	Do.
Hayden.....	6,042	438,354	12,000	do.....	do.....	Do.
Haymon.....	6,042	438,354	12,000	do.....	do.....	Do.
Hayde.....	6,037	438,354	12,000	do.....	do.....	Do.
Heber.....	6,041	438,354	12,000	do.....	do.....	Do.
Heffron.....	7,611	369,515	9,450	do.....	do.....	Do.
Hehra.....	7,890	373,923	12,130	do.....	do.....	Do.
Helen.....	3,128	184,500	6,336	Bull-Insular Steamship Co. (Del.).....	New York, N. Y.....	40 West Street.
Helene.....	672	24,570	1,500	Emil F. Kruse.....	San Francisco, Calif.....	24 California Street.
Henry County.....	2,592	101,960	8,270	U. S. Shipping Board.....	Norfolk, Va.....	do.
Henry Steers.....	5,980	515,643	13,100	do.....	Philadelphia, Pa.....	136 South Sixteenth Street.
Henry D. Whitton.....	4,438	417,200	12,000	Union Sulphur Co. (N. J.).....	New York, N. Y.....	17 Battery Place.
Henry M. Flagler.....	2,699	114,304	1,850	Florida East Coast Car Ferry Co. (S. D.).....	do.....	120 Broadway.
Henry R. Mallory.....	6,063	217,593	5,060	Mallory Steamship Co. (Me.).....	do.....	Pier 36, North River.
Henry S. Grove.....	6,220	600,660	14,000	Nauticus Steamship Corp. (N. Y.).....	do.....	26 Beaver Street.
Henry T. Scott.....	1,596	108,012	8,938	Alaska Steamship Co. (Nov.).....	Seattle, Wash.....	Pier 2.
Herbert G. Wylie (tank).....	4,292	138,180	6,000	Pan-American Petroleum & Transport Co. (Del.).....	Los Angeles, Calif.....	1015 Security Building.
Herbert L. Pratt (tank).....	7,111	450,324	11,200	Atlantic Refining Co. (Pa.).....	Philadelphia, Pa.....	3144 Passyunk Avenue.
Herman Frasch.....	4,421	417,174	14,000	Union Sulphur Co. (N. J.).....	New York, N. Y.....	17 Battery Place.
Hico.....	3,283	183,493	6,800	U. S. Shipping Board.....	Newark, N. J.....	do.
Hico.....	4,828	187,089	7,912	do.....	Tacoma, Wash.....	do.
Hillsborough County.....	3,285	183,493	6,800	do.....	Newark, N. J.....	do.
Hisko (tank).....	5,665	254,680	6,384	do.....	Philadelphia, Pa.....	136 South Sixteenth Street.
Hog Island.....	4,969	344,963	9,000	do.....	do.....	Do.
Hollywood.....	5,613	509,017	14,810	do.....	Los Angeles, Calif.....	do.
Holyoke Bridge.....	3,545	194,800	7,000	do.....	Newark, N. J.....	do.
Homer.....	501	8,610	858	D. J. Hanlon.....	San Francisco, Calif.....	Alameda, Calif.
Homestead.....	6,620	440,608	14,000	U. S. Shipping Board.....	Newark, N. J.....	do.
Honnedaga.....	6,216	377,383	11,264	do.....	New London, Conn.....	do.
Hopatecong.....	6,216	351,250	5,000	do.....	do.....	do.
Hopkintan.....	614	27,090	2,000	Nelson Andrews.....	San Francisco, Calif.....	Redwood City, Calif.
Horace Luckenbach.....	6,760	475,484	6,760	Luckenbach Steamship Co. (Del.).....	New York, N. Y.....	44 Whitehall Street.
Horace X. Baxter.....	1,293	62,500	3,700	Horace X. Baxter Steamship Co. (Calif.).....	San Francisco, Calif.....	Merchants Exchange Building.
Hornet.....	697	38,850	2,880	S. E. Slade.....	do.....	112 Market Street.
Houma (tank).....	7,069	4,364	12,090	U. S. Shipping Board.....	Baltimore, Md.....	Coca-Cola Building.
Houston.....	3,545	315,712	11,884	do.....	Mobile Ala.....	do.
Hoven (tank).....	7,971	489,602	12,090	do.....	Baltimore, Md.....	Do.
Hoxbar (tank).....	7,156	489,602	12,690	do.....	do.....	Do.
Hugoton (tank).....	7,009	491,771	5,757	Malston Co. (Del.).....	Wilmington, Del.....	Dover, Del.
Huguenot (tank).....	6,964	491,771	5,757	U. S. Shipping Board.....	Baltimore, Md.....	Laxington Building.
Hulaco (tank).....	6,972	491,771	5,757	do.....	do.....	Do.
Hunholdt.....	1,075	30,240	1,600	Fred Luderman.....	San Francisco, Calif.....	110 Market Street.
Hutchinson.....	3,545	315,712	11,884	U. S. Shipping Board.....	Mobile, Ala.....	do.
Hyades.....	3,753	322,812	12,264	Matson Navigation Co. (Calif.).....	San Francisco, Calif.....	120 Market Street.
Hybert.....	6,501	342,960	7,000	U. S. Shipping Board.....	Wilmington, N. C.....	do.
I. C. White (tank).....	7,013	420,780	14,000	Pan-American Petroleum & Transport Co. (Del.).....	Los Angeles, Calif.....	1015 Security Building.
Iceband.....	5,460	545,643	13,100	U. S. Shipping Board.....	Philadelphia, Pa.....	136 South Sixteenth Street.
Iconium.....	6,032	467,303	12,540	do.....	Seattle, Wash.....	Securities Building.
Idaho.....	1,047	42,000	3,000	Henry Wilson.....	San Francisco, Calif.....	112 Market Street.
Illinois (tank).....	0,702	438,900	13,000	Texas Co. (Tex.).....	Port Arthur, Tex.....	Dock 29.

SEAGOING MERCHANT STEAM VESSELS OF 500 GROSS TONS AND OVER FITTED FOR BURNING OIL FUEL—Continued.

Name of vessel.	Gross tons.	Bunker capacity.	Cruising radius.	Name of owner.	Home port.	Address.
		<i>Gallons.</i>	<i>Miles.</i>			
Izalay (tank).....	7,005	262,400	10,000	Malston Co. (Del.).....	Wilmington, Del.....	Dover, Del.
Independence.....	7,667	400,390	11,378	U. S. Shipping Board.....	San Francisco, Calif.....	369 Pine Street.
Independence Hall.....	6,050	344,963	9,000do.....	Philadelphia, Pa.....	136 South Sixteenth Street.
Independent Bridge.....	3,645	198,800	7,000do.....	Newark, N. J.....	Do.
India Arrow (tank).....	8,327	418,959	9,900	Standard Transportation Co. (Del.).....	New York, N. Y.....	27 Broadway.
Indiana Bridge.....	3,645	198,800	7,000	U. S. Shipping Board.....	Newark, N. J.....	Do.
Indiana Harbor.....	2,612	191,980	8,270do.....	Cleveland, Ohio.....	420 Perry-Payne Building.
Indianapolis.....	765	15,120	760	Pugot Sound Navigation Co. (Nev.).....	Seattle, Wash.....	Colman Dock.
Ingold.....	3,257	183,493	6,800	U. S. Shipping Board.....	Newark, N. J.....	Do.
Inspector (tank).....	5,036	344,963	9,000do.....	Philadelphia, Pa.....	136 South Sixteenth Street.
Intan.....	5,490	320,340	8,025do.....	Do.....	Do.
Invincible.....	7,888	460,390	11,375do.....	San Francisco, Calif.....	369 Pine Street.
Iowan.....	6,488	470,652	13,447	American-Hawaiian Steamship Co. (N. J.).....	New York, N. Y.....	30 Broadway.
Ipswich.....	0,214	308,138	9,768	Shawmut Steamship Co. (Mass.).....do.....	Do.
Irene.....	3,452	241,350	5,100	A. H. Bull Steamship Co. (N. J.).....do.....	40 West Street.
Irvington.....	5,584	351,250	8,684	U. S. Shipping Board.....do.....	Customhouse.
Isanti.....	5,713	446,500	12,398do.....	San Francisco, Calif.....	369 Pine Street.
Itororo.....	1,625	56,071	5,100	International Products Steamship Co. (Del.).....	New York, N. Y.....	120 Broadway.
J. A. Postwick (tank).....	7,929	347,000	9,580	Standard Oil Co. (N. J.).....do.....	26 Broadway.
J. A. Moffett (tank).....	6,521	512,400	15,372	Standard Oil Co. (Calif.).....	San Francisco, Calif.....	Standard Oil Building.
J. A. Moffett, Jr. (tank).....	9,563	512,148	11,100	Standard Oil Co. (N. J.).....	New York, N. Y.....	26 Broadway.
J. B. Stofson.....	637	29,862	3,223	A. B. Johnson.....	San Francisco, Calif.....	Pine Building.
J. C. Donnell (tank).....	10,215	561,000	7,000	Atlantic Refining Co. (Pa.).....	Philadelphia, Pa.....	3141 Passyunk Avenue.
J. E. O'Neil (tank).....	7,116	450,324	11,200do.....do.....	Do.
J. L. Luckenbach.....	8,536	628,035	11,468	Luckenbach Steamship Co. (Del.).....	New York, N. Y.....	41 Whitehall Street.
J. M. Danziger (tank).....	6,093	264,600	7,968	Pan-American Petroleum & Transport Co. (Del.).....	Los Angeles, Calif.....	1015 Security Building.
J. M. Guffey (tank).....	2,520	171,272	7,200	Gulf Refining Co. (Tex.).....	Port Arthur, Tex.....	West Seventh Street.
J. N. Pew (tank).....	9,074	691,254	17,500	Sun Oil Co. (N. J.).....	Philadelphia, Pa.....	Finance Building.
J. R. Gordon.....	5,740	351,000	11,000	Union Sulphur Co. (N. J.).....	New York, N. Y.....	17 Battery Place.
J. W. Van Dyke (tank).....	7,155	443,394	11,000	Atlantic Refining Co. (Pa.).....	Philadelphia, Pa.....	3141 Passyunk Avenue.
J. Fletcher Farrell (tank).....	7,061	414,691	11,140	Sinclair Navigation Co. (Del.).....	New York, N. Y.....	120 Broadway.
Jackson.....	3,283	183,493	6,800	U. S. Shipping Board.....	Newark, N. J.....	Do.
Jacksonville.....	3,513	332,701	11,793do.....	Jacksonville, Fla.....	Do.
Jacob Luckenbach.....	6,570	325,000	8,500	Luckenbach Steamship Co. (Del.).....	New York, N. Y.....	41 Whitehall Street.
Jacona.....	4,843	265,545	7,938	U. S. Shipping Board.....	Tacoma, Wash.....	Do.
Jacox.....	2,648	188,354	6,800do.....	Portland, Ore.....	Merchants Bank Building.
Jadden.....	6,869	308,257	8,552do.....	Seattle, Wash.....	Securities Building.
Jalapa.....	6,085	490,000	12,000do.....	San Francisco, Calif.....	369 Pine Street.
James McGeo (tank).....	9,551	493,000	12,400	Standard Oil Co. (N. J.).....	New York, N. Y.....	26 Broadway.
James Otis.....	8,292	556,800	11,000	U. S. Shipping Board.....	Philadelphia, Pa.....	136 South Sixteenth Street.
Janelow.....	6,085	490,000	12,000do.....	San Francisco, Calif.....	369 Pine Street.
Java Arrow (tank).....	8,327	418,959	9,900	Standard Transportation Co. (Del.).....	New York, N. Y.....	26 Broadway.
Jeannette.....	1,249	110,800	5,000	Donald Brothers (Del.).....do.....	24 State Street.
Jeannette Skinner.....	5,715	308,257	9,072	U. S. Shipping Board.....	Seattle, Wash.....	Securities Building.
Jeff Davis.....	6,171	450,490	10,000do.....	New Orleans, La.....	Hibernia Building.
Jefferson.....	1,615	57,362	2,343	Alaska Steamship Co. (Nev.).....	Port Townsend, Wash.....	Do.
Jefferson County.....	3,283	198,354	7,000	U. S. Shipping Board.....	Newark, N. J.....	Do.
Jekyl.....	3,289	183,493	6,800do.....do.....	Do.
Jennie R. Morse.....	0,060	473,740	11,888do.....	Alexandria, Va.....	Do.
Jeptha.....	3,333	1,590,000	10,813do.....	San Francisco, Calif.....	369 Pine Street.
Johanna Smith.....	1,921	48,360	1,920	Pacific States Lumber Co. (Del.).....	Marshfield, Ore.....	Do.
Johan Poulson.....	650	26,250	1,950	William Chatham.....	San Francisco, Calif.....	Central Basin.
John Adams.....	7,809	310,858	6,000	U. S. Shipping Board.....	Philadelphia, Pa.....	136 South Sixteenth Street.
John Engels.....	5,975	545,643	13,100do.....do.....	Do.
John Jay.....	8,292	556,800	11,000do.....do.....	Do.
John Roach.....	5,680	545,643	13,100do.....do.....	Do.
John Stevens.....	5,975	545,643	13,000do.....do.....	Do.
John Worthington (tank).....	8,194	450,804	12,150	Standard Oil Co. (N. J.).....	New York, N. Y.....	26 Broadway.
John C. Kirkpatrick.....	1,430	52,836	2,808	Andrew F. Mahony.....	San Francisco, Calif.....	1 Drum Street.
John D. Archbold.....	14,051	618,000	10,500	Standard Oil Co. (N. J.).....	New York, N. Y.....	26 Broadway.
John D. Rockefeller (tank).....	8,374	308,000	7,700	U. S. Shipping Board.....	Philadelphia, Pa.....	136 South Sixteenth Street.
John M. Connelly (tank).....	4,939	337,200	11,300do.....do.....	Do.
Johnson City.....	3,370	183,493	6,800do.....	Newark, N. J.....	Do.
Jolee.....	5,543	344,963	9,000do.....	Philadelphia, Pa.....	136 South Sixteenth Street.
Jomar.....	5,104	344,963	9,000do.....do.....	Do.
Joseph Soap (tank).....	6,972	381,070	10,000	Standard Oil Co. (N. J.).....	New York, N. Y.....	26 Broadway.
Joseph M. Cudahy (tank).....	7,052	509,950	10,000	Sinclair Navigation Co. (Del.).....do.....	120 Broadway.
Joseph R. Parrott.....	2,406	221,659	2,778	Florida East Coast Car Ferry Co. (S. D.).....do.....	26 Broadway.
Josiah Macy (tank).....	6,899	306,000	6,500	Standard Oil Co. (N. J.).....do.....	Do.
Julia Luckenbach.....	7,900	637,720	14,250	Luckenbach Steamship Co. (Del.).....do.....	44 Whitehall Street.
Jupiter.....	539	59,000	2,800	Neptune Line (Del.).....do.....	511 Fifth Avenue.
Justin.....	2,321	147,000	9,447	Garland Steamship Corp. (N. Y.).....do.....	Foot of Orleans Street.
Juvigny.....	2,309	124,153	4,600	Independent Steamship Co. (Del.).....	Detroit, Mich.....	41 Whitehall Street.
K. I. Luckenbach.....	7,882	631,000	12,000	Luckenbach Steamship Co. (Del.).....do.....	Standard Oil Building.
K. R. Kingsbury (tank).....	7,251	283,658	7,308	Standard Oil Co. (Calif.).....	San Francisco, Calif.....	369 Pine Street.
Kamest.....	6,070	504,114	15,787	U. S. Shipping Board.....do.....	Monadnock Building.
Katherino.....	531	21,420	2,000	Redwood Steamship Co.....do.....	Do.
Katrina Luckenbach.....	7,822	631,000	12,000	Luckenbach Steamship Co. (Del.).....	New York, N. Y.....	44 Whitehall Street.

SEAGOING MERCHANT STEAM VESSELS OF 500 GROSS TONS AND OVER FITTED FOR BURNING OIL FUEL—Continued.

Name of vessel.	Gross tons.	Bunker capacity.	Cruising radius.	Name of owner.	Home port.	Address.
		<i>Gallons.</i>	<i>Miles.</i>			
Kaysecka.....	5,089	320,340	7,020	U. S. Shipping Board.....	Philadelphia, Pa.....	136 South Sixteenth Street.
Kehuku (tank).....	5,107	214,115	6,200	do.....	Wilmington, Del.....	
Keketteleut.....	6,072	504,114	15,787	do.....	San Francisco, Calif.....	369 Pine Street.
Kekoskeo (tank).....	6,124	211,593	5,200	do.....	Wilmington, Del.....	
Kenowis.....	4,963	344,963	9,000	do.....	Philadelphia, Pa.....	136 South Sixteenth Street.
Kentucklan.....	6,385	492,912	13,220	American-Hawaiian Steamship Co. (N. J.).....	New York, N. Y.....	39 Broadway.
Ketehikan.....	2,373	176,400	8,673	Alaska Steamship Co. (Nev.).....	Port Townsend, Wash.....	
Kewanee (tank).....	3,550	217,185	4,600	Associated Oil Co. (Calif.).....	San Francisco, Calif.....	70 New Montgomery Street.
Key West.....	528	27,000	1,000	Rymond A. Perry.....	New York, N. Y.....	
Kifauea.....	1,338	48,384	1,200	Inter-Island Steam Navigation Co. (Hawaii).....	Honolulu, Hawaii.....	Queen Street.
Kiowa.....	2,309	124,168	6,156	The Independent Steamship Co. (Del.).....	Detroit, Mich.....	Wyondotte, Mich.
Kiowa.....	2,039	470,410	4,300	Clyde Steamship Co. (Me.).....	New York, N. Y.....	Pier 36, North River.
Kishacoquillas (tank).....	5,039	321,954	10,181	U. S. Shipping Board.....	Philadelphia, Pa.....	136 South Sixteenth Street.
Kittegan.....	5,989	324,063	7,920	do.....	do.....	Do.
Knoxville.....	3,283	188,493	6,800	do.....	Newark, N. J.....	
Knoxville City.....	5,656	414,834	12,000	United States Steel Products Co. (N. J.).....	New York, N. Y.....	30 Church Street.
Kootenai.....	3,515	198,800	7,000	U. S. Shipping Board.....	Newark, N. J.....	
Kroonland.....	12,241	706,459	5,100	International Mercantile Marine Co. (N. J.).....	New York, N. Y.....	0 Broadway.
Kulshan.....	926	94,612	1,310	Puget Sound Navigation (Nev.).....	Seattle, Wash.....	Colman Dock.
L. J. Drake (tank).....	6,836	327,000	0,850	Standard Oil Co. (N. J.).....	New York, N. Y.....	26 Broadway.
Labello.....	4,989	314,063	0,000	U. S. Shipping Board.....	Philadelphia, Pa.....	136 South Sixteenth Street.
La Brea (tank).....	6,665	355,182	11,700	Union Oil Co. of California (Calif.).....	San Francisco, Calif.....	Mills Building.
La Crosse.....	2,606	188,073	7,630	U. S. Shipping Board.....	Duluth, Minn.....	
La Placencia (tank).....	8,272	354,274	6,100	Union Oil Co. (Calif.).....	Los Angeles, Calif.....	Union Oil Building.
La Primera.....	1,083	47,334	4,300	James Jerome.....	San Francisco, Calif.....	1 Drumm Street.
La Purissima (tank).....	5,091	300,000	3,270	Union Oil Co. (Calif.).....	Los Angeles, Calif.....	Union Oil Building.
Lackawanna Bridge.....	3,545	198,800	7,000	U. S. Shipping Board.....	Newark, N. J.....	
Lackawanna Valley.....	3,209	198,800	7,000	do.....	do.....	
Lademo.....	5,562	314,063	9,000	do.....	Philadelphia, Pa.....	136 South Sixteenth Street.
Lake Cayuga.....	2,010	102,074	5,200	Frank Parrinino.....	San Francisco, Calif.....	1 Drumm Street.
Lake Elkwater.....	2,730	177,643	7,000	U. S. Shipping Board.....	New York, N. Y.....	Customhouse.
Lake Elkwood.....	2,730	177,643	7,000	do.....	do.....	Do.
Lake Elendale.....	2,674	181,807	7,376	do.....	Detroit, Mich.....	
Lake Ellenore.....	2,681	181,807	7,376	do.....	do.....	
Lake Ellerslie.....	2,674	181,807	7,376	do.....	Baltimore, Md.....	Coca-Cola Building.
Lake Ellicott.....	2,674	211,684	7,370	do.....	New Orleans, La.....	Hibernia Building.
Lake Ellifay.....	2,074	181,807	7,376	do.....	do.....	Do.
Lake Ellithorpe.....	2,674	181,807	7,376	do.....	New York, N. Y.....	Customhouse.
Lake Ellsbury.....	2,674	181,807	7,376	do.....	Norfolk, Va.....	
Lake Ellsworth.....	2,674	181,807	7,376	do.....	Detroit, Mich.....	
Lake Elmudale.....	2,674	181,807	7,376	do.....	do.....	
Lake Elmhurst.....	2,674	181,807	7,376	do.....	New York, N. Y.....	Do.
Lake Elmont.....	2,674	181,807	7,376	do.....	do.....	Do.
Lake Elmsford.....	2,674	181,807	7,376	do.....	do.....	Do.
Lake Elmwood.....	2,674	181,807	7,376	do.....	Baltimore, Md.....	Do.
Lake Elon.....	2,670	181,807	7,370	do.....	do.....	Do.
Lake Elpueblo.....	2,074	181,807	7,370	do.....	New York, N. Y.....	Coca-Cola Building.
Lake Elsah.....	2,074	258,620	7,000	do.....	do.....	Do.
Lake Elva.....	2,674	181,807	7,376	do.....	Savannah, Ga.....	
Lake Elwin.....	2,674	181,807	7,376	do.....	Detroit, Mich.....	
Lake Falbus.....	2,006	191,980	8,270	do.....	New Orleans, La.....	Hibernia Building.
Lake Fabyan.....	2,006	191,980	8,270	do.....	New York, N. Y.....	Customhouse.
Lake Fagundus.....	2,006	191,980	8,270	do.....	Detroit, Mich.....	
Lake Fairfax.....	2,606	191,980	8,270	do.....	Baltimore, Md.....	Coca-Cola Building.
Lake Fairlie.....	2,606	191,980	8,270	do.....	New Orleans, La.....	Hibernia Building.
Lake Fairport.....	2,606	191,980	8,270	do.....	New York, N. Y.....	Customhouse.
Lake Falama.....	2,606	191,980	8,270	do.....	do.....	Do.
Lake Falun.....	2,606	191,980	8,270	do.....	do.....	Do.
Lake Fanbush.....	2,598	191,980	8,270	do.....	New Orleans, La.....	Hibernia Building.
Lake Fandango.....	2,606	191,980	8,270	do.....	Norfolk, Va.....	
Lake Fandon.....	2,606	191,980	8,270	do.....	Detroit, Mich.....	
Lake Fankler.....	2,592	191,980	8,270	do.....	Baltimore, Md.....	Coca-Cola Building.
Lake Fansdale.....	2,598	191,980	8,270	do.....	New York, N. Y.....	Customhouse.
Lake Farabee.....	2,642	188,400	7,600	do.....	do.....	Do.
Lake Farber.....	2,638	191,980	8,270	do.....	do.....	Do.
Lake Faribault.....	2,603	191,980	8,270	do.....	Cleveland, Ohio.....	420 Perry-Payne Building.
Lake Farley.....	2,599	191,980	8,270	do.....	do.....	Do.
Lake Farmingdale.....	2,643	191,980	8,270	do.....	Duluth, Minn.....	
Lake Farragut.....	2,606	191,980	8,270	do.....	do.....	
Lake Farrar.....	2,600	191,980	8,270	do.....	do.....	
Lake Faulk.....	2,598	191,980	8,270	do.....	Cleveland, Ohio.....	Do.
Lake Favonia.....	2,592	191,980	8,270	do.....	do.....	Do.
Lake Faxon.....	2,592	191,980	8,270	do.....	New York, N. Y.....	Customhouse.
Lake Felden.....	2,592	191,980	8,270	do.....	Cleveland, Ohio.....	420 Perry-Payne Building.
Lake Fenn.....	2,592	191,980	8,270	do.....	New York, N. Y.....	Do.
Lake Feodora.....	2,592	191,980	8,270	do.....	do.....	Do.
Lake Fernalda.....	2,595	191,980	8,270	do.....	Cleveland, Ohio.....	Do.
Lake Fernando.....	2,594	191,980	8,738	do.....	Philadelphia, Pa.....	136 South Sixteenth Street.
Lake Ferrona.....	2,598	191,980	8,736	do.....	do.....	Do.

SEAGOING MERCHANT STEAM VESSELS OF 500 GROSS TONS AND OVER FITTED FOR BURNING OIL FUEL—Continued.

Name of vessel.	Gross tons.	Bunker capacity.		Cruising radius.	Name of owner.	Home port.	Address.
		Gallons.	Miles.				
Lako Festina.....	2,559	196,128	4,000	U. S. Shipping Board.....	New York, N. Y.....	Customhouse.	
Lako Festus.....	2,571	196,128	4,000	do.....	Toledo, Ohio.....	Do.	
Lako Fibre.....	2,571	196,128	4,000	do.....	New York, N. Y.....	Do.	
Lako Flooding.....	2,571	196,128	7,569	do.....	Toledo, Ohio.....	Do.	
Lako Fife.....	2,559	196,128	4,000	do.....	do.....	Do.	
Lako Figart.....	2,559	188,584	7,570	do.....	Norfolk, Va.....	Do.	
Lako Fighting.....	2,559	188,584	7,570	do.....	Toledo, Ohio.....	Do.	
Lako Filbert.....	2,451	188,584	7,570	Alaska S. S. Co. (Nov.).....	Seattle, Wash.....	Pier 2.	
Lako Filillon.....	2,559	188,584	7,570	U. S. Shipping Board.....	Toledo, Ohio.....	Do.	
Lako Fiscus.....	2,713	188,022	7,627	do.....	New York, N. Y.....	Do.	
Lako Fitch.....	2,713	181,954	7,866	do.....	do.....	Do.	
Lako Filthan.....	2,686	181,954	7,866	do.....	New Orleans, La.....	Hibernia Building.	
Lako Flag.....	2,686	188,022	7,627	do.....	Philadelphia, Pa.....	136 South Sixteenth Street.	
Lako Flagon.....	2,609	206,860	7,827	do.....	Norfolk, Va.....	Do.	
Lako Flagstaff.....	2,609	206,860	7,827	do.....	Duluth, Minn.....	Do.	
Lako Flambeau.....	2,609	206,860	7,830	do.....	do.....	Do.	
Lako Flanders.....	2,609	188,073	7,630	do.....	do.....	Do.	
Lako Flatonia.....	2,609	188,073	7,630	do.....	do.....	Do.	
Lako Flatery.....	2,609	188,073	7,630	do.....	do.....	Do.	
Lako Floravista.....	2,606	188,073	7,630	do.....	New York, N. Y.....	Customhouse.	
Lako Florian.....	2,606	188,073	7,630	Lykes Bros. Steamship Co. (La.).....	Galveston, Tex.....	1416 Avenue H.	
Lako Floris.....	2,606	188,073	7,630	U. S. Shipping Board.....	New Orleans, La.....	Hibernia Building.	
Lako Frances.....	2,016	108,948	5,627	Frank Parmino.....	San Francisco, Calif.....	1 Drumm Street.	
Lako Furnias.....	2,677	183,900	7,236	U. S. Shipping Board.....	New York, N. Y.....	Customhouse.	
Lako Gadsden.....	2,689	199,386	7,137	do.....	New Orleans, La.....	Hibernia Building.	
Lako Gaither.....	2,689	176,187	7,432	do.....	New York, N. Y.....	Customhouse.	
Lako Galata.....	2,689	176,187	7,432	do.....	Baltimore, Md.....	Coca-Cola Building.	
Lako Galowood.....	2,689	176,187	7,432	do.....	do.....	Do.	
Lako Gallen.....	2,689	176,187	7,432	do.....	New York, N. Y.....	Customhouse.	
Lako Galisteo.....	2,689	176,187	7,432	do.....	do.....	Do.	
Lako Ganado.....	2,677	176,187	7,432	do.....	do.....	Do.	
Lako Gano.....	2,677	183,900	7,236	do.....	do.....	Do.	
Lako Gatun.....	2,677	183,900	7,236	do.....	Port Huron, Mich.....	Do.	
Lako Gazette.....	2,664	191,980	8,270	do.....	Chicago, Ill.....	Do.	
Lako Gert.....	2,637	191,980	8,270	do.....	New York, N. Y.....	Do.	
Lako Getaway.....	2,637	191,980	8,270	do.....	do.....	Do.	
Lako Goyser.....	2,592	191,980	8,270	do.....	do.....	Do.	
Lako Giddings.....	2,592	191,980	8,270	do.....	Chicago, Ill.....	Do.	
Lako Gillpen.....	2,661	188,498	7,500	do.....	Detroit, Mich.....	Do.	
Lako Giffa.....	2,664	191,980	8,270	do.....	Norfolk, Va.....	Do.	
Lako Giltedgo.....	2,661	191,980	8,270	do.....	New Orleans, La.....	Hibernia Building.	
Lako Girth.....	2,606	191,980	8,270	do.....	do.....	Do.	
Lako Gitano.....	2,606	191,980	8,270	U. S. Shipping Board.....	San Francisco, Calif.....	369 Pine Street.	
Lako Glaseo.....	2,606	191,980	8,270	do.....	Norfolk, Va.....	Do.	
Lako Glauens.....	2,686	181,954	7,866	do.....	do.....	Do.	
Lako Gunnul.....	2,689	181,954	7,866	Whitney-Central Trust & Savings Bank (La.).....	New Orleans, La.....	Do.	
Lako Harestin.....	2,689	176,187	7,432	U. S. Shipping Board.....	Milwaukee, Wis.....	Do.	
Lako Harminia.....	2,686	181,954	7,866	do.....	Philadelphia, Pa.....	136 South Sixteenth Street.	
Lako Ikatan.....	2,689	176,187	7,432	do.....	New York, N. Y.....	Customhouse.	
Lako Inglenook.....	2,606	191,980	8,270	do.....	Detroit, Mich.....	Do.	
Lako Miralores.....	2,677	183,900	7,236	do.....	Port Huron, Mich.....	Saginaw, Mich.	
Lako Savus.....	2,689	176,187	7,432	do.....	New York, N. Y.....	Customhouse.	
Lako Singara.....	2,715	181,807	7,364	do.....	New Orleans, La.....	Hibernia Building.	
Lako Slavi.....	2,674	181,807	7,376	Lykes Bros. Steamship Co. (La.).....	do.....	1416 Avenue H.	
Lako Tippah.....	2,606	191,980	8,270	Philadelphia & Norfolk Steamship Co. (Del.).....	Wilmington, Del.....	Pier 5.	
Lako Treba.....	2,606	191,980	8,270	U. S. Shipping Board.....	Detroit, Mich.....	Do.	
Lakmo.....	529	21,000	1,547	Casper Lumber Co. (Calif.).....	San Francisco, Calif.....	807-812 Kohl Building.	
Lancaster.....	5,371	509,172	14,300	Lancaster Steamship Co. (N. Y.).....	New York, N. Y.....	32 Nassau Street.	
Lansdowne.....	5,476	545,643	13,100	U. S. Shipping Board.....	Philadelphia, Pa.....	136 South Sixteenth Street.	
Lansing (tank).....	4,560	149,910	4,200	Union Steamship Co. (N. J.).....	Los Angeles, Calif.....	Union Oil Building.	
Las Vegas.....	5,403	287,500	12,300	U. S. Shipping Board.....	do.....	Do.	
Latham (tank).....	6,287	256,000	6,590	do.....	Mobile, Ala.....	Do.	
Latouche.....	2,332	150,638	7,366	Alaska Steamship Co. (Nov.).....	Port Townsend, Wash.....	Do.	
Lavado.....	6,052	463,039	11,000	U. S. Shipping Board.....	San Francisco, Calif.....	369 Pine Street.	
Lobco.....	6,900	538,046	12,566	General Petroleum Corp. (Del.).....	do.....	310 Sansome Street.	
Lohgh.....	5,103	344,963	10,095	U. S. Shipping Board.....	Philadelphia, Pa.....	136 South Sixteenth Street.	
Lona Luckenbach.....	6,740	408,408	12,210	Luckenbach Steamship Co. (Del.).....	New York, N. Y.....	41 Whitehall Street.	
Lovant Arrow (tank).....	6,046	408,408	9,100	Standard Transportation Co. (Del.).....	do.....	26 Broadway.	
Lovinham.....	59,956	2,552,480	5,500	U. S. Shipping Board.....	do.....	Customhouse.	
Lewis Luckenbach.....	10,662	763,378	14,580	Luckenbach Steamship Co. (Del.).....	do.....	41 Whitehall Street.	
Liberator.....	7,707	475,536	12,028	U. S. Shipping Board.....	San Francisco, Calif.....	369 Pine Street.	
Liberly.....	6,110	471,293	13,400	do.....	do.....	Do.	
Liberly Bell.....	5,107	344,963	9,000	do.....	Newark, N. J.....	Do.	
Liberly Glo.....	4,979	344,963	9,000	do.....	Philadelphia, Pa.....	136 South Sixteenth Street.	
Liberly Land.....	5,753	344,963	9,000	do.....	do.....	Do.	
Liberly Minqua (tank).....	6,056	385,251	10,357	American Petroleum Co. (Tex.).....	Houston, Tex.....	Do.	
Ljobra (tank).....	7,057	274,426	6,439	General Petroleum Corporation (Calif.).....	San Francisco, Calif.....	310 Sansome Street.	
Lightburne (tank).....	6,784	438,000	13,104	The Texas Co. (Tex.).....	Port Arthur, Tex.....	Dock 29.	
Ligonier (tank).....	3,737	189,000	0,500	Gulf Refining Co. (Tex.).....	do.....	West Seventh Street.	

SEAGOING MERCHANT STEAM VESSELS OF 500 GROSS TONS AND OVER FITTED FOR BURNING OIL FUEL—Continued.

Name of vessel.	Gross tons.	Bunker capacity.	Cruising radius.	Name of owner.	Home port.	Address.
		<i>Gallons.</i>	<i>Miles.</i>			
Lillian	3,482	241,356	6,800	A. H. Bull Steamship Co. (N. J.)	New York, N. Y.	40 West Street.
Lillian Luckenbach	8,530	628,035	11,469	Luckenbach Steamship Co. (Del.)	do.	44 Whitehall Street.
Lilmae (tank)	5,186	370,000	13,080	U. S. Mex. Oil Corporation (Del.)	do.	26 Beaver Street.
Lio (tank)	7,245	407,088	8,800	U. S. Shipping Board	Baltimore, Md.	Coca-Cola Building.
Livingston Roe (tank)	8,191	450,780	13,940	Standard Oil Co. (N. J.)	New York, N. Y.	26 Broadway.
Lockport	6,214	587,524	6,214	U. S. Shipping Board	Philadelphia, Pa.	136 South Sixteenth Street.
Lorain	6,213	471,237	13,400	do.	Newark, N. J.	do.
Lordship Manor	3,275	198,800	7,000	do.	Philadelphia, Pa.	Do.
Loretta	5,493	545,543	13,100	do.	do.	Do.
Lorraine Cross	5,127	344,963	9,000	do.	do.	Do.
Los Angeles (tank)	6,762	355,162	11,700	Union Oil Co. of California (Calif.)	Los Angeles, Calif.	Union Oil Building.
Louisiana (tank)	2,840	129,434	6,560	Texas Co. (Tex.)	Port Arthur, Tex.	Dock 29.
Louisville Bridge	3,283	183,493	6,800	U. S. Shipping Board	Newark, N. J.	do.
Lubraco (tank)	6,882	262,400	7,312	Standard Oil Co. (Calif.)	San Francisco, Calif.	Standard Oil Building.
Lurline	6,572	714,000	15,000	Matson Navigation Co. (Calif.)	do.	120 Market Street.
Luxpailo	4,990	344,963	9,000	U. S. Shipping Board	Philadelphia, Pa.	136 South Sixteenth Street.
Lycorning	5,050	320,340	7,920	do.	do.	Do.
M. F. Elliott (tank)	7,053	436,700	12,000	Standard Oil Co. (N. J.)	New York, N. Y.	26 Broadway.
M. J. Seaton	5,602	253,603	7,500	U. S. Shipping Board	Philadelphia, Pa.	136 South Sixteenth Street.
McCreary County	2,606	191,980	8,270	do.	New York, N. Y.	Customhouse.
McKeesport	6,029	440,608	13,700	do.	Newark, N. J.	do.
Magnerle	5,172	344,963	9,000	do.	Philadelphia, Pa.	Do.
Magunkook	4,029	201,287	5,594	Moore Drydock Co. (Calif.)	San Francisco, Calif.	do.
Mahukona	2,512	168,000	6,300	Matson Navigation Co. (Calif.)	do.	120 Market Street.
Malden Creek	5,753	344,963	9,000	U. S. Shipping Board	Philadelphia, Pa.	Do.
Malne	5,089	258,520	7,112	Frank V. Barnes	New York, N. Y.	32 Nassau Street.
Major Wheeler	3,131	201,849	7,400	Baltimore Steamship Co. (Del.)	Baltimore, Md.	Loxington Building.
Maknwell	2,552	168,000	6,300	Matson Navigation Co. (Calif.)	San Francisco, Calif.	120 Market Street.
Makema	2,729	168,000	6,300	do.	do.	Do.
Manantwiny (tank)	5,030	344,963	9,000	U. S. Shipping Board	Philadelphia, Pa.	136 South Sixteenth Street.
Manatee	5,948	527,718	14,388	do.	Tampa, Fla.	do.
Mancluria	13,538	965,817	10,125	Atlantic Transport Co. (W. Va.)	New York, N. Y.	0 Broadway.
Manгоре	4,066	138,050	3,900	Guaranty Trust Co. (N. Y.)	do.	140 Broadway.
Manhoni	6,030	407,303	12,540	do.	Seattle, Wash.	Securities Building.
Manhatan Island	4,834	364,738	9,072	do.	New York, N. Y.	Customhouse.
Manoa	6,805	746,844	14,970	Matson Navigation Co. (Calif.)	San Francisco, Calif.	120 Market Street.
Manukal	9,547	737,016	9,500	do.	do.	Do.
Manulan	6,556	737,016	11,700	do.	do.	Do.
Maquan	6,031	407,303	12,540	U. S. Shipping Board	Seattle, Wash.	Securities Building.
Margaret	3,352	226,500	10,000	A. H. Bull Steamship Co. (N. J.)	New York, N. Y.	40 West Street.
Margaret Doller	7,030	676,368	19,921	Dollar Steamship Line (Calif.)	San Francisco, Calif.	230 California Street.
Margus	3,545	198,800	7,000	U. S. Shipping Board	Newark, N. J.	do.
Maroro	8,215	262,400	7,220	Guaranty Trust Company (N. Y.)	New York, N. Y.	140 Broadway.
Marsodak	3,515	198,800	7,000	U. S. Shipping Board	Newark, N. J.	do.
Martha Buchner	774	26,712	1,920	The Stone Lumber Co. (Del.)	Marshfield, Oreg.	Coos Bay, Oreg.
Marlinquo	2,559	190,128	4,000	Columbian Steamship Co. (Del.)	New York, N. Y.	17 Battery Place.
Mary	2,150	117,000	7,200	Hull-Insular Steamship Co. (Del.)	do.	40 West Street.
Mary Luckenbach (tank)	5,607	123,300	3,300	Luckenbach Steamship Co. (Del.)	do.	44 Whitehall Street.
Masca	3,280	183,493	6,800	U. S. Shipping Board	Newark, N. J.	do.
Masslek	3,545	198,800	7,000	do.	do.	do.
Massillon Bridge	3,545	198,800	7,000	do.	do.	do.
Matincock (tank)	0,769	310,000	9,120	Standard Oil Co. (N. J.)	New York, N. Y.	26 Broadway.
Matsonia	0,402	882,000	10,950	Matson Navigation Co. (Calif.)	San Francisco, Calif.	120 Market Street.
Maul	0,801	832,000	10,950	do.	do.	Do.
Mauna Ala	6,698	515,016	12,392	do.	do.	Do.
Mauna Kea	1,550	52,584	1,200	Inter-Island Steam Navigation Co. (Hawaii)	Honolulu, Hawaii	Queen Street.
Mauna Loa	850	17,220	690	do.	do.	Do.
Mayfair	670	28,308	2,500	Charles Nelson Co. (Calif.)	San Francisco, Calif.	230 California Street.
Meanticut	6,061	463,039	11,668	U. S. Shipping Board	do.	360 Pine Street.
Medina	5,426	151,074	4,318	Mallory Steamship Co. (Me.)	New York, N. Y.	Pier 30, North River.
Melville Doller	7,032	676,368	19,015	Dollar Steamship Line (Calif.)	San Francisco, Calif.	230 California Street.
Memnon	3,329	1,590,000	11,400	U. S. Shipping Board	do.	Do.
Memphis City	5,656	423,834	12,000	United States Steel Products Co. (N. J.)	New York, N. Y.	30 Church Street.
Mercer	6,210	471,237	13,461	U. S. Shipping Board	Newark, N. J.	do.
Mercer Victory	5,500	324,063	7,920	do.	Philadelphia, Pa.	136 South Sixteenth Street
Morden	2,254	191,091	6,800	E. K. Wood Lumber Co. (Calif.)	San Francisco, Calif.	1 Drumm Street.
Morry Mount	5,724	286,620	8,265	U. S. Shipping Board	New London, Conn.	do.
Metapan	4,588	218,720	4,530	United Fruit Steamship Corp. (Del.)	New York, N. Y.	17 Battery Place.
Meton (tank)	7,311	262,400	7,220	U. S. Shipping Board	San Francisco, Calif.	869 Pine Street.
Movania (tank)	7,311	262,400	7,220	do.	Wilmington, Del.	Dover, Del.
Moxican	8,512	650,550	13,360	American-Hawaiian Steamship Co. (N. J.)	New York, N. Y.	39 Broadway.
Mexicano (tank)	2,265	81,000	3,000	Pierce Oil Corp. (Va.)	do.	25 Broad Street.
Mexico	6,362	301,762	6,712	New York and Cuba Mail Steamship Co. (Mo.)	do.	Foot of Wall Street.
Moxoil (tank)	1,370	29,400	835	Imasteca Petroleum Co. (Me.)	Los Angeles, Calif.	1016 Security Building.
Midway	978	24,920	1,500	Associated Oil Co. (Calif.)	San Francisco, Calif.	Associated Oil Building.
Milwankee Bridge	3,375	183,493	6,800	U. S. Shipping Board	Newark, N. J.	do.
Mineola	2,488	108,386	8,000	Grace Steamship Co. (Del.)	New York, N. Y.	7 Hanover Square.

SEAGOING MERCHANT STEAM VESSELS OF 500 GROSS TONS AND OVER FITTED FOR BURNING OIL FUEL—Continued.

Name of vessel.	Gross tons.	Bunker capacity.	Cruising radius.	Name of owner.	Home port.	Address.
Minnequa.....	5,562	<i>Gallons.</i> 344,963	<i>Miles.</i> 9,000	U. S. Shipping Board.....	Philadelphia, Pa.....	136 South Sixteenth Street.
Minnesota.....	20,002	993,045	10,021	Atlantic Transport Co. (W. Va.).....	New York, N. Y.....	9 Broadway.
Minnesotan.....	8,547	470,652	13,417	American-Hawaiian Steamship Co. (N. J.).....	do.....	39 Broadway.
Minnewawa.....	3,283	198,800	7,000	U. S. Shipping Board.....	Newark, N. J.....	do.
Minooka.....	3,545	315,712	11,884	do.....	Mobil, Ala.....	do.
Misklanra (tank).....	8,512	262,400	7,220	do.....	San Francisco, Calif.....	369 Pine Street.
Mitchell.....	5,510	320,340	7,920	do.....	Philadelphia, Pa.....	136 South Sixteenth Street.
Mobila City.....	0,167	423,234	12,000	United States Steel Products Co. (N. J.).....	New York, N. Y.....	30 Church Street.
Moffitt (tank).....	6,144	263,040	6,250	U. S. Shipping Board.....	Jacksonville, Fla.....	do.
Mohawk.....	4,023	94,809	2,000	Clyde Steamship Co. (Mo.).....	New York, N. Y.....	Pier 36, North River.
Molunkis.....	6,040	462,369	12,434	U. S. Shipping Board.....	San Francisco, Calif.....	369 Pine Street.
Mojave.....	0,900	538,946	12,666	General Petroleum Corp. (Calif.).....	do.....	310 Sansome Street.
Monana.....	3,545	183,493	6,890	U. S. Shipping Board.....	do.....	do.
Monasses.....	5,983	490,000	12,000	do.....	Newark, N. J.....	do.
Moncolla.....	13,638	965,817	10,125	Atlantic Transport Co. (W. Va.).....	San Francisco, Calif.....	Do.
Monomac.....	3,283	198,800	7,000	U. S. Shipping Board.....	New York, N. Y.....	9 Broadway.
Monroe.....	5,628	351,250	8,084	do.....	Newark, N. J.....	do.
Montague.....	6,076	456,625	8,283	do.....	New York, N. Y.....	Customhouse.
Montana.....	7,771	427,500	9,700	do.....	Portland, Ore.....	Merchants Bank Building.
Montauk.....	7,771	427,500	9,700	Atlantic Transport Co. (W. Va.).....	New York, N. Y.....	9 Broadway.
Montebello (tank).....	8,272	354,274	0,100	do.....	do.....	Do.
Monterey.....	4,729	212,730	4,110	Union Oil Co. (Calif.).....	Los Angeles, Calif.....	Union Oil Building.
Montfaucou.....	2,809	124,168	2,800	New York and Cuba Mail Steamship Co. (Mo.).....	New York, N. Y.....	Foot of Wall Street.
Montgomery.....	3,283	183,403	6,800	Independent Steamship Co. (Del.).....	Detroit, Mich.....	Foot Orleans Street.
Montgomery City.....	5,686	435,015	11,400	U. S. Shipping Board.....	Newark, N. J.....	do.
Moosehausc.....	3,283	198,800	7,000	United States Steel Products Co. (N. J.).....	New York, N. Y.....	30 Church Street.
Moravia Bridge.....	3,283	198,800	7,000	U. S. Shipping Board.....	Newark, N. J.....	do.
Mosella.....	6,034	490,000	12,000	do.....	San Francisco, Calif.....	369 Pine Street.
Moshico.....	3,658	204,400	13,860	do.....	Mobil, Ala.....	do.
Mount Carroll.....	7,460	455,128	11,000	Shawmut Steamship Co. (Mass.).....	New York, N. Y.....	39 Broadway.
Mount Clinton.....	7,609	479,764	10,500	do.....	do.....	Do.
Mount Evans.....	6,267	354,143	7,000	U. S. Shipping Board.....	Portland, Ore.....	Northwestern Bank Building.
Mount Shasta.....	4,729	485,568	17,898	do.....	San Francisco, Calif.....	369 Pine Street.
Mount Vernon Bridge.....	3,545	183,498	6,800	do.....	Newark, N. J.....	do.
Mukilteo.....	1,230	49,350	3,480	Charles Nelson Co. (Calif.).....	San Francisco, Calif.....	230 California Street.
Multnomah.....	000	33,561	3,316	Chas. R. McCormack Co. (Calif.).....	do.....	1 Drumm Street.
Mulpua.....	0,139	504,114	15,787	U. S. Shipping Board.....	do.....	369 Pine Street.
Munales.....	4,020	428,120	12,281	Munson Steamship Line (N. Y.).....	New York, N. Y.....	67 Wall Street.
Munamar.....	3,442	150,204	4,010	Munamar Steamship Co. (Del.).....	do.....	Do.
Munargo.....	0,484	540,148	11,404	Munargo Steamship Co. (N. Y.).....	do.....	Do.
Mundelta.....	4,746	419,780	12,272	Mundelta Steamship Co. (N. Y.).....	do.....	Do.
Munindles.....	4,570	425,120	12,272	Munson Steamship Line (N. Y.).....	do.....	Do.
Muniala.....	2,220	169,580	7,312	Munsla Steamship Corp. (N. Y.).....	do.....	Do.
Munplaco.....	2,040	287,730	13,028	Munplaco Steamship Corp. (N. Y.).....	do.....	Do.
Munrio.....	3,378	243,250	10,004	Munrio Steamship Corp. (N. Y.).....	do.....	Do.
Munsomo.....	2,043	257,730	12,403	Munsomo Steamship Corp. (N. Y.).....	do.....	Do.
Mursa.....	0,085	490,000	12,000	U. S. Shipping Board.....	San Francisco, Calif.....	369 Pine Street.
Muskogee (tank).....	7,031	474,300	13,100	Standard Oil Co. (N. J.).....	New York, N. Y.....	26 Broadway.
Mystic.....	0,044	362,462	9,768	Shawmut Steamship Co. (Mass.).....	do.....	39 Broadway.
Naamhok.....	5,078	556,403	14,678	U. S. Shipping Board.....	Philadelphia, Pa.....	136 South Sixteenth Street.
Nacata.....	6,076	556,403	14,095	do.....	do.....	Do.
Nalwa.....	0,210	284,339	7,750	do.....	Baltimore, Md.....	Coen-Cola Building.
Namaskot.....	0,062	403,039	11,668	do.....	San Francisco, Calif.....	369 Pine Street.
Nameaug.....	0,338	286,620	8,265	do.....	New London, Conn.....	do.
Nanking.....	8,262	709,730	11,000	China Mail Steamship Co.....	San Francisco, Calif.....	Sacramento and Montgomery Streets.
Nantahala.....	5,711	440,509	12,540	U. S. Shipping Board.....	do.....	369 Pine Street.
Nantasket.....	5,268	339,240	11,188	do.....	Boston, Mass.....	45 Broad Street.
Napa Valley.....	1,490	Monticello Steamship Co. (Me.).....	San Francisco, Calif.....	Pier 1.
Narbo.....	0,085	490,000	12,000	U. S. Shipping Board.....	do.....	369 Pine Street.
Narcessus.....	0,085	490,000	12,000	do.....	do.....	Do.
Nashaba.....	0,002	463,039	11,668	do.....	do.....	Do.
National Bridge.....	3,543	183,493	6,800	do.....	Newark, N. J.....	do.
Natirar.....	4,059	330,343	8,870	do.....	Wilmington, Del.....	do.
Nautius.....	6,037	490,000	12,000	do.....	San Francisco, Calif.....	Do.
Nocanicum.....	752	25,872	2,112	Brookings Commercial Co.....	Marshall, Ore.....	Brookings, Ore.
Nohalem.....	085	33,348	2,507	Pacific Mercantile Marine Co. (Calif.).....	San Francisco, Calif.....	Fife Building.
Nelson (tank).....	1,740	189,000	5,000	Cuba Distilling Co. (W. Va.).....	New York, N. Y.....	27 William Street.
Nemaha.....	0,501	342,060	7,000	U. S. Shipping Board.....	do.....	do.
Neposset.....	7,435	593,172	11,390	do.....	Wilmington, N. C.....	do.
Neptune.....	648	66,000	3,800	Neptune Line (Del.).....	Philadelphia, Pa.....	136 South Sixteenth Street
Nesco.....	3,283	183,493	6,800	U. S. Shipping Board.....	New York, N. Y.....	25 Beaver Street.
Neshaminy.....	0,120	324,063	8,025	do.....	Newark, N. J.....	do.
Neshobee.....	3,283	198,800	7,000	do.....	Philadelphia, Pa.....	Do.
New Britain.....	5,174	423,000	8,000	Great Northwestern Shipping Corp. (N. Y.).....	New York, N. Y.....	67 Exchange Street.
Newburgh.....	6,601	320,340	7,920	U. S. Shipping Board.....	do.....	Customhouse.
New England.....	3,545	198,800	7,000	do.....	Newark, N. J.....	do.
New Jersey (tank).....	0,740	438,900	11,300	Texas Co. (Tex.).....	Port Arthur, Tex.....	Dock 20.

SEAGOING MERCHANT STEAM VESSELS OF 500 GROSS TONS AND OVER FITTED FOR BURNING OIL FUEL—Continued.

Name of vessel.	Gross tons.	Bunker capacity.	Cruising radius.	Name of owner.	Home port.	Address.
New Orleans.....	0, 171	<i>Gallons.</i>	<i>Miles.</i>	U. S. Shipping Board.....	New Orleans, La.....	Hibernia Building.
Newport.....	2, 643	447, 699	10, 000	Pacific Mail Steamship Co. (N. Y.).....	San Francisco, Calif.....	508 California Street.
New Windsor.....	5, 500	103, 302	6, 500	U. S. Shipping Board.....	New York, N. Y.....	Customhouse.
New York (tank).....	6, 878	320, 340	7, 920	Texas Co. (Tex.).....	Port Arthur, Tex.....	Dock 29.
Nile.....	6, 868	323, 912	10, 934	U. S. Shipping Board.....	Seattle, Wash.....	Securities Building.
Nishmaha.....	6, 076	839, 584	8, 050	do.....	Portland, Ore.....	Merchants Bank Bldg.
Nobles.....	4, 999	320, 340	8, 025	do.....	Philadelphia, Pa.....	136 South Sixteenth Street.
Noccalula.....	5, 411	344, 963	9, 000	do.....	Pensacola, Fla.....	
Nockum.....	6, 024	540, 900	13, 700	do.....	San Francisco, Calif.....	369 Pine Street.
Noelilo Island.....	3, 257	490, 000	14, 350	do.....	Newark, N. J.....	
Nokatay.....	6, 036	198, 800	7, 000	do.....	San Francisco, Calif.....	Do.
Nome City.....	930	490, 000	12, 000	do.....	do.....	230 California Street.
Nonantum.....	3, 545	27, 405	2, 263	Charles Nelson Co. (Calif.).....	Newark, N. J.....	
Nora (tank).....	9, 020	198, 800	7, 000	U. S. Shipping Board.....	New York, N. Y.....	7 Hanover Square.
Norlina.....	4, 523	319, 751	7, 000	Grace Steamship Co. (Del.).....	do.....	511 Fifth Avenue.
Norman Bridge (tank).....	4, 323	401, 830	11, 000	Orland Steamship Corp. (N. Y.).....	do.....	1015 Security Building.
		214, 620	6, 000	Pan-American Petroleum & Transport Co. (Del.).....	Los Angeles, Calif.....	
North King.....	5, 064	207, 753	5, 760	Alaska Portland Packers Assn. (Oreg.).....	Portland, Ore.....	1105 Yeon Building.
Northern Star.....	5, 174	429, 000	8, 000	American Star Line (N. Y.).....	New York, N. Y.....	28 Beaver Street.
Northland.....	1, 387	40, 400	2, 600	Atlas Steamship Co. (Calif.).....	San Francisco, Calif.....	2 Pine Street.
Northwestern.....	3, 984	213, 021	5, 320	Alaska Steamship Co. (Nev.).....	Port Townsend, Wash.....	
Northwestern Bridge.....	3, 283	193, 800	7, 000	U. S. Shipping Board.....	Newark, N. J.....	
Norwalk.....	2, 167	91, 708	5, 042	Eastern Steamship Lines (Mass.).....	Boston, Mass.....	India Wharf.
Norwood.....	1, 323	62, 775	6, 000	Pacific American Fisheries (Mo.).....	Seattle, Wash.....	Bellingham, Wash.
Nushagak.....	1, 730	56, 032	4, 900	Alaska Packers Assn. (Calif.).....	San Francisco, Calif.....	85 Second Street.
O. T. Waring (tank).....	5, 570	278, 000	6, 500	Standard Oil Co. (N. J.).....	New York, N. Y.....	26 Broadway.
Ocidental (tank).....	6, 727	438, 900	11, 000	Texas Steamship Co. (Tex.).....	do.....	17 Battery Place.
Odiuna.....	3, 474	1, 590, 000	11, 400	Alaska Steamship Co. (Nev.).....	Seattle, Wash.....	Pier No. 2.
Ogontz.....	5, 562	314, 063	9, 000	U. S. Shipping Board.....	Philadelphia, Pa.....	136 South Sixteenth Street.
Ohloan.....	6, 488	470, 652	14, 031	American-Hawaiian Steamship Co. (N. J.).....	New York, N. Y.....	39 Broadway.
Oklahoma City.....	3, 545	315, 712	11, 884	U. S. Shipping Board.....	Mobilo, Ala.....	
Oldham.....	6, 171	450, 400	10, 000	do.....	New Orleans, La.....	Hibernia Building.
Olen.....	4, 972	269, 740	8, 511	do.....	Tacoma, Wash.....	
Oleum (tank).....	2, 998	47, 040	1, 350	Union Oil Co. of California (Calif.).....	Los Angeles, Calif.....	Union Oil Building.
Olympic.....	1, 977	110, 460	3, 000	E. K. Wood Lumber Co. (Calif.).....	San Francisco, Calif.....	11 Drumm Street.
Ouelda.....	2, 309	121, 168	6, 150	The Independent Steamship Co. (Del.).....	Detroit, Mich.....	Wyandotte, Mich.
Ouelda.....	2, 661	188, 496	7, 500	Clyde Steamship Co. (Me.).....	New York, N. Y.....	Pier 36 North River.
Onekama.....	3, 545	183, 493	6, 800	U. S. Shipping Board.....	Newark, N. J.....	
Onondaga.....	2, 309	121, 168	6, 150	The Independent Steamship Co. (Del.).....	Detroit, Mich.....	Wyandotte, Mich.
Onomea.....	4, 736	21, 588	1, 050	Inter-Island Steam Navigation Co. (Hawaii).....	Honolulu, Hawaii.....	Queen Street
Opelika.....	3, 283	183, 493	6, 800	U. S. Shipping Board.....	Newark, N. J.....	
Opequima.....	3, 545	183, 493	6, 800	do.....	do.....	
Ophis.....	4, 753	251, 586	7, 000	do.....	Tacoma, Wash.....	
Orand.....	6, 010	467, 303	12, 107	do.....	Seattle, Wash.....	Securities Building.
Oreus.....	4, 951	189, 000	5, 000	do.....	Tacoma, Wash.....	
Oregon.....	989	42, 000	3, 000	Henry Wilson.....	San Francisco, Calif.....	112 Market Street.
Orient.....	4, 991	333, 725	11, 793	Orient Steamship Corp. (Del.).....	New York, N. Y.....	39 Broadway.
Orinoco.....	4, 991	322, 200	10, 700	Orinoco Steamship Corp. (Del.).....	do.....	Do.
Orizaba.....	7, 581	485, 287	7, 000	New York & Cuba Mail Steamship Co. (Me.).....	do.....	Foot of Wall Street.
Orleans.....	6, 629	471, 237	13, 404	Orleans Steamship Corp. (Del.).....	do.....	39 Broadway.
Oronoke.....	3, 545	198, 800	7, 000	U. S. Shipping Board.....	Newark, N. J.....	
Osage.....	2, 610	185, 460	7, 521	Clyde Steamship Co. (Me.).....	New York, N. Y.....	Pier 36, North River.
Osaquimsek.....	6, 031	601, 400	7, 500	U. S. Shipping Board.....	Seattle, Wash.....	Securities Building.
Oswatimie.....	5, 720	286, 339	8, 265	do.....	Baltimore, Md.....	Coca-Cola Building.
Oscar D. Bennett (tank).....	4, 710	103, 403	6, 148	Pan-American Petroleum & Transport Co. (Del.).....	Los Angeles, Calif.....	1015 Security Building.
Oseoda.....	5, 780	286, 339	8, 265	U. S. Shipping Board.....	Baltimore, Md.....	Coca-Cola Building.
Oshkosh.....	3, 961	214, 403	5, 440	do.....	Los Angeles, Calif.....	
Oskaloosa.....	5, 623	410, 509	12, 516	do.....	San Francisco, Calif.....	369 Pine Street.
Oskawa.....	6, 100	504, 114	14, 350	do.....	do.....	Do.
Ossa.....	4, 846	251, 586	7, 000	do.....	Tacoma, Wash.....	
Ossineke.....	5, 577	292, 760	8, 311	do.....	Seattle, Wash.....	Securities Building.
Ossihug.....	4, 801	265, 515	7, 938	do.....	Tacoma, Wash.....	
Otho.....	4, 839	251, 586	7, 000	do.....	Seattle, Wash.....	Do.
Overbrook (tank).....	5, 724	251, 586	7, 500	do.....	Philadelphia, Pa.....	136 South Sixteenth Street.
Ozaukee.....	4, 015	214, 600	6, 410	U. S. Shipping Board.....	Los Angeles, Calif.....	
Ozette.....	6, 078	475, 238	13, 311	do.....	Seattle, Wash.....	Securities Building.
P. J. Reilly (tank).....	3, 376	45, 012	2, 372	National Oil Transport Co. (Me.).....	Port Arthur, Tex.....	
Pachet.....	5, 527	605, 000	12, 000	U. S. Shipping Board.....	Portsmouth, N. H.....	
Padsnay.....	4, 838	278, 055	7, 000	do.....	Tacoma, Wash.....	
Pagasset.....	5, 527	605, 000	12, 000	do.....	Portsmouth, N. H.....	
Pallas.....	4, 839	278, 055	7, 000	do.....	Tacoma, Wash.....	
Palo Alto (tank).....	6, 141	278, 055	7, 000	do.....	San Francisco, Calif.....	369 Pine Street.
Panaman.....	6, 499	470, 652	13, 417	American-Hawaiian Steamship Co. (N. J.).....	New York, N. Y.....	39 Broadway.
Pan America.....	13, 172	1, 104, 014	12, 560	U. S. Shipping Board.....	Baltimore, Md.....	Coca-Cola Building.
Panoff (tank).....	1, 370	29, 400	885	Mexican Petroleum Corp. (Me.).....	Los Angeles, Calif.....	1015 Security Building.
Panola.....	3, 545	183, 493	6, 800	U. S. Shipping Board.....	Newark, N. J.....	
Pansa.....	4, 839	278, 100	7, 987	do.....	Tacoma, Wash.....	
Panuco (tank).....	2, 556	60, 000	3, 000	Stclair Navigation Co. (Del.).....	New York, N. Y.....	120 Broadway.

SEAGOING MERCHANT STEAM VESSELS OF 500 GROSS TONS AND OVER FITTED FOR BURNING OIL FUEL—Continued.

Name of vessel.	Gross tons.	Bunker capacity.	Cruising radius.		Name of owner.	Home port.	Address.
			Gallons.	Miles.			
Panuco.....	3,820	208,230	7,080		New York & Cuba Mail Steamship Co. (Me.)..	New York, N. Y.....	Foot of Wall Street.
Parla.....	2,074	181,807	7,370		U. S. Shipping Board.....do.....	Customhouse.
Parksville.....	3,645	198,800	7,000	do.....	Newark, N. J.....	
Pastores.....	7,241	207,750	6,750		United Fruit Steamship Corp. (Del.).....	New York, N. Y.....	17 Battery Place.
Patrick Henry.....	7,680	642,360	11,000		U. S. Shipping Board.....	Philadelphia, Pa.....	136 South Sixteenth Street.
Passato Bridge.....	3,645	183,493	6,800	do.....	Newark, N. J.....	
Paul H. Harwood (tank).....	6,520	263,742	6,135		Pan-American Petroleum & Transport Co. (Del.).....	Los Angeles, Calif.....	1013 Security Building.
Paulsboro (tank).....	6,698	478,000	12,000		Vacuum Oil Co. (N. Y.).....	New York, N. Y.....	61 Broadway.
Paul Shoop.....	6,816	401,131	10,450		Associated Oil Co. (Calif.).....	San Francisco, Calif.....	79 New Montgomery Place.
Pawlet.....	6,076	456,626	13,010		U. S. Shipping Board.....	Portland, Oreg.....	Merchants Bank Building.
Pawnee.....	1,907	21,780	2,400		Clyde Steamship Co. (Mo.).....	New York, N. Y.....	Pier 36, North River.
Pawtuoket.....	3,283	198,800	7,000		U. S. Shipping Board.....	Newark, N. J.....	
Pearidon (tank).....	5,156	370,000	13,980		The Atlantic Refining Co. (Pa.).....	Philadelphia, Pa.....	260 South Broad Street.
Pearl Shell (tank).....	5,614	460,468	4,800		Shell Line, (Del.).....	Wilmington, Del.....	
Peekskill.....	5,560	351,280	8,686		U. S. Shipping Board.....	New York, N. Y.....	Customhouse.
Pennsylvania (tank).....	6,666	438,000	12,276		Texas Steamship Co. (N. Y.).....do.....	17 Battery Place.
Pennsylvanian.....	6,490	470,652	13,220		American-Hawaiian Steamship Co. (N. J.).....do.....	39 Broadway.
Pennsylvania Sun.....	8,862	554,188	12,880		Sun Oil Co. (N. J.).....	Philadelphia, Pa.....	Finance Building
Peralta (tank).....	6,140	278,655	6,000		U. S. Shipping Board.....	San Francisco, Calif.....	369 Pine Street.
Perfection (tank).....	2,209	107,160	3,420		Standard Transportation Co. (Del.).....	New York, N. Y.....	28 Broadway.
Peter Kerr.....	6,600	48,510	4,000		Columbia Pacific Shipping Co. (Oreg.).....	Portland, Oreg.....	Board of Trade Building.
Philip Publisher (tank).....	2,397	119,400	8,970		Adelphia Steamship Corp. (Del.).....	Philadelphia, Pa.....	Delaware Ave. and Tasker St.
Phoenix (tank).....	5,731	254,580	7,500		U. S. Shipping Board.....do.....	136 South Sixteenth Street.
Phoenix Bridge.....	3,283	183,493	6,800	do.....	Newark, N. J.....	
Phyllis.....	1,266	63,004	3,657		W. R. Chamberlin.....	San Francisco, Calif.....	503 Market Street.
Pioneer (tank).....	6,075	313,000	13,200		Standard Oil Co. (N. J.).....	New York, N. Y.....	28 Broadway.
Pipestone County.....	6,102	344,963	9,000		U. S. Shipping Board.....	Philadelphia, Pa.....	136 South Sixteenth Street.
Pittsburgh Bridge.....	3,546	198,800	7,000	do.....	Newark, N. J.....	
Plover City.....	3,283	198,800	7,000	do.....do.....	
Point Adams.....	2,671	217,916	10,344		Pacific Mail Steamship Co. (N. Y.).....	San Francisco, Calif.....	508 California Street.
Point Arena.....	2,117	126,000	4,020		Silver Hill Co. (Wash.).....	Seattle, Wash.....	
Point Bonita.....	2,675	217,916	10,344		Pacific Mail Steamship Co. (N. Y.).....	San Francisco, Calif.....	508 California Street.
Point Judith.....	2,670	217,916	10,344	do.....do.....	Do.
Point Lobos.....	2,670	217,916	10,344	do.....do.....	Do.
Polaris (tank).....	4,040	251,000	11,400		Standard Oil Co. (N. J.).....	New York, N. Y.....	26 Broadway.
Polybius.....	7,041	305,257	8,920		U. S. Shipping Board.....	Seattle, Wash.....	Securities Building.
Pomona.....	7,583	408,800	8,000	do.....	San Francisco, Calif.....	369 Pine Street.
Ponce.....	3,506	141,018	5,620		New York & Porto Rico Steamship Co. (Me.).....	New York, N. Y.....	11 Broadway.
Pontia.....	3,283	198,800	7,000		U. S. Shipping Board.....	Newark, N. J.....	
Port Angeles.....	1,358	50,548	3,720		Charles Nelson Co. (Calif.).....	San Francisco, Calif.....	230 California Street.
Porto Rico.....	4,301	266,910	5,922		New York & Porto Rico Steamship Co. (Me.).....	New York, N. Y.....	11 Broadway.
Pottlatch.....	5,575	9,800	850		Puget Sound Navigation Co. (Nov.).....	Seattle, Wash.....	Colman Building.
Potter.....	6,171	447,609	10,000		U. S. Shipping Board.....	New Orleans, La.....	
Poughkeepsie.....	5,658	320,340	7,920	do.....	New York, N. Y.....	Customhouse.
President Adams.....	10,558	1,040,000	15,000	do.....do.....	Do.
President Cleveland.....	14,123	1,190,000	12,500		San Francisco, Calif.....	San Francisco, Calif.....	309 Pine Street.
President Garfield.....	10,558	1,040,000	15,000	do.....	New York, N. Y.....	Customhouse.
President Grant.....	14,119	1,171,698	13,200	do.....	Seattle, Wash.....	Securities Building.
President Harding.....	14,187	1,180,000	12,600	do.....	New York, N. Y.....	Customhouse.
President Harrison.....	10,533	1,010,000	15,000	do.....	San Francisco, Calif.....	369 Pine Street.
President Hayes.....	10,533	1,040,000	15,000	do.....do.....	Do.
President Jackson.....	14,123	1,190,000	12,500	do.....	Seattle, Wash.....	Securities Building.
President Jefferson.....	14,174	990,000	10,600	do.....do.....	Do.
President Lincoln.....	14,187	1,189,000	12,600	do.....	San Francisco, Calif.....	309 Pine Street.
President Madison.....	14,187	1,189,000	12,600	do.....	Seattle, Wash.....	Securities Building.
President McKinley.....	11,127	1,189,000	12,600	do.....do.....	Do.
President Monroe.....	10,533	1,040,000	15,000	do.....	New York, N. Y.....	Customhouse.
President Pierce.....	14,123	839,519	8,625	do.....	San Francisco, Calif.....	369 Pine Street.
President Polk.....	10,533	1,040,000	15,000	do.....	New York, N. Y.....	Customhouse.
President Roosevelt.....	14,187	1,189,000	12,600	do.....do.....	Do.
President Taft.....	14,123	839,519	8,625	do.....	San Francisco, Calif.....	369 Pine Street.
President Van Buren.....	10,533	1,040,000	15,000	do.....	New York, N. Y.....	Customhouse.
President Wilson.....	14,127	1,189,000	12,600	do.....	San Francisco, Calif.....	369 Pine Street.
Princeton (tank).....	5,081	313,000	13,200		Standard Oil Co. (N. J.).....	New York, N. Y.....	28 Broadway.
Provincetown.....	6,210	320,621	8,712		U. S. Shipping Board.....	New London, Conn.....	
Prosa.....	5,113	323,993	10,184	do.....	Philadelphia, Pa.....	136 South Sixteenth Street.
Putnam.....	3,515	198,800	7,000		U. S. Shipping Board.....	Newark, N. J.....	
Quaker City.....	6,590	314,993	6,000	do.....	Philadelphia, Pa.....	136 South Sixteenth Street.
Queen.....	2,727	135,748	2,574		Pacific Steamship Co. (Me.).....	Tacoma, Wash.....	Perkins Building.
Quinnault.....	1,138	62,500	2,500		Hart-Wood Lumber Co. (Calif.).....	San Francisco, Calif.....	1 Drumm Street.
Quilwark.....	6,034	400,000	12,000		U. S. Shipping Board.....do.....	369 Pine Street.
Quinnipiac.....	6,202	280,620	8,265	do.....	New London, Conn.....	
Quistconck.....	5,144	321,993	10,184	do.....	Philadelphia, Pa.....	136 South Sixteenth Street.
Quittacus.....	4,797	209,872	7,035	do.....	Tacoma, Wash.....	
R. D. Leonard (tank).....	1,778	4,446	3,500		Atlantic Refining Co. (Pa.).....	Philadelphia, Pa.....	314 Passayunk Avenue.
R. J. Hanna (tank).....	7,095	268,937	6,310		Standard Oil Co. (Calif.).....	San Francisco, Calif.....	Standard Oil Building.

SEAGOING MERCHANT STEAM VESSELS OF 500 GROSS TONS AND OVER FITTED FOR BURNING OIL FUEL—Continued.

Name of vessel.	Gross tons.	Bunker capacity.	Cruising radius.	Name of owner.	Home port.	Address.
Radiant (tank).....	2,487	Gallons. 107,160	Miles. 3,531	Standard Oil Co. of New York.....	New York, N. Y.....	26 Broadway.
Radnor.....	7,099	509,172	14,300	U. S. Shipping Board.....	Philadelphia, Pa.....	136 South Sixteenth Street.
Rahler.....	1,410	42,000	2,200	Atlas Steamship Co. (Calif.).....	San Francisco, Calif.....	2 Pine Street.
Raymond.....	665	29,442	2,400	Sudden & Christenson (Calif.).....	do.....	Merchants' Exchange Building.
Rayo (tank).....	3,663	176,960	6,170	Standard Transportation Co. (Del.).....	New York, N. Y.....	26 Broadway.
Reaper (tank).....	6,774	438,000	12,540	The Texas Steamship Co. (N. Y.).....	do.....	17 Battery Place.
Redbird.....	3,285	108,800	6,568	Redbird Steamship Corp. (Del.).....	Wilmington, Del.....	do.....
Redman.....	3,285	198,800	8,568	Redman Steamship Corp. (Del.).....	do.....	Dupont Building.
Red Mountain.....	6,395	540,000	13,700	U. S. Shipping Board.....	Pensacola, Fla.....	do.....
Redondo.....	1,130	50,640	3,413	Alaska Steamship Co. (Nev.).....	Seattle, Wash.....	Colman Building.
Redwood.....	1,793	72,200	4,500	Pacific American Fisheries Co. (Me.).....	do.....	Bellingham, Wash.
Reimus.....	4,744	265,545	7,938	U. S. Shipping Board.....	Tacoma, Wash.....	do.....
Republic.....	4,159	33,000	0,000	Chile Steamship Co. (N. Y.).....	New York, N. Y.....	120 Broadway.
Republle.....	17,209	900,480	7,680	Atlantic Mail Corp. (N. Y.).....	do.....	39 Broadway.
Richeoncal (tank).....	7,072	538,946	7,700	Beacon Oil Co. (Mass.).....	Boston, Mass.....	111 Devonshire Street.
Richmond (tank).....	6,444	503,200	15,210	Standard Oil Co. (Calif.).....	San Francisco, Calif.....	Standard Oil Building.
Ripon.....	2,689	176,187	7,432	U. S. Shipping Board.....	New York, N. Y.....	Customhouse.
Riverside Bridge.....	3,645	198,800	7,000	do.....	Newark, N. J.....	do.....
Roanoke (tank).....	6,784	438,900	13,104	Texas Steamship Co. (N. Y.).....	New York, N. Y.....	17 Battery Place.
Robert E. Hopkins (tank).....	0,624	401,131	10,450	Tide Water Oil Co. (N. J.).....	do.....	11 Broadway.
Robert Johnson.....	2,010	143,304	9,360	Pacific Spruce Corp. (Del.).....	Wilmington, Del.....	904 Market Street.
Robert Luckenbach.....	8,150	475,484	6,780	Luckenbach Steamship Co. (Del.).....	New York, N. Y.....	14 Whitehall Street.
Robin Goodfellow.....	6,885	288,557	8,200	Robin Line Steamship Co. (Calif.).....	San Francisco, Calif.....	544 Market Street.
Robin Gray.....	6,889	288,557	8,200	do.....	do.....	do.....
Robin Hood.....	6,887	288,557	8,200	Seas Shipping Co. (N. Y.).....	New York, N. Y.....	39 Courtlandt Street.
Rochester (tank).....	0,836	260,710	7,645	Vacuum Oil Co. (N. Y.).....	do.....	61 Broadway.
Rockport.....	5,401	540,900	13,100	U. S. Shipping Board.....	Pensacola, Fla.....	do.....
Romagne.....	2,283	124,188	6,166	Independent Steamship Co. (Del.).....	Detroit, Mich.....	Wyandotte, Mich.
Romulus (tank).....	5,104	215,057	5,702	U. S. Shipping Board.....	Wilmington, Del.....	do.....
Rosalie Mahony.....	953	58,600	5,000	Fred Lindermann.....	San Francisco, Calif.....	110 Market Street.
Rose City.....	3,468	78,506	2,125	San Francisco & Portland Steamship Co.....	do.....	Pier 40.
Rotarian.....	4,747	278,190	7,987	U. S. Shipping Board.....	Tacoma, Wash.....	do.....
Royal Arrow (tank).....	7,794	356,730	9,108	Standard Transportation Co. (Del.).....	New York, N. Y.....	26 Broadway.
Rushville.....	2,659	199,128	7,569	U. S. Shipping Board.....	Toledo, Ohio.....	do.....
Ruth Alexander.....	3,135	243,600	5,300	The Robert Dollar Co. (Calif.).....	San Francisco, Calif.....	230 California Street.
Ryder Hanly.....	1,343	37,600	3,100	J. R. Hanly Co. (Calif.).....	do.....	24 Market Street.
S. B. Hunt (tank).....	6,689	580,800	0,000	Standard Oil Co. (N. J.).....	New York, N. Y.....	26 Broadway.
S. M. Spalding (tank).....	7,175	203,742	6,135	Pan-American Petroleum & Transport Co. (Del.).....	Los Angeles, Calif.....	1015 Security Building.
S. V. Harkness (tank).....	6,899	306,000	9,760	Standard Oil Co. (N. J.).....	New York, N. Y.....	26 Broadway.
S. C. T. Dodd (tank).....	7,054	436,700	15,000	Standard Oil Co. (Calif.).....	San Francisco, Calif.....	Standard Oil Building.
Sabino Sun (tank).....	0,728	380,800	9,000	Sun Oil Co. (N. J.).....	Philadelphia, Pa.....	Finance Building.
Sabotawan.....	4,834	361,738	9,072	U. S. Shipping Board.....	New York, N. Y.....	Customhouse.
Sacandaga.....	4,007	323,993	10,184	do.....	Philadelphia, Pa.....	136 South Sixteenth Street.
Saccarappa.....	4,965	323,993	10,184	do.....	do.....	do.....
Sac City.....	5,735	323,993	10,184	do.....	do.....	do.....
Saco.....	6,100	323,993	10,184	do.....	do.....	do.....
Sagadahoc.....	0,698	515,035	12,302	do.....	New York, N. Y.....	26 Beaver Street.
Sagaponeck.....	6,113	323,993	10,184	do.....	Philadelphia, Pa.....	Dupont Building.
Saginaw.....	886	42,081	3,024	Charles Nelson Co. (Calif.).....	San Francisco, Calif.....	230 California Street.
Saguncho.....	5,021	323,993	10,184	U. S. Shipping Board.....	Philadelphia, Pa.....	136 South Sixteenth Street.
Sahale.....	5,693	323,993	10,184	do.....	do.....	do.....
St. Anthony.....	4,839	278,055	7,000	do.....	Tacoma, Wash.....	do.....
St. Augustine.....	3,283	183,493	6,800	do.....	Newark, N. J.....	do.....
St. Johns County.....	3,250	198,600	7,000	do.....	do.....	do.....
Salaam.....	6,099	550,493	14,078	do.....	Philadelphia, Pa.....	136 South Sixteenth Street.
Salom County (tank).....	5,102	211,593	5,702	Galena Navigation Corp. (Del.).....	Wilmington, Del.....	do.....
Sallina (tank).....	7,311	202,400	7,220	U. S. Shipping Board.....	San Francisco, Calif.....	369 Pine Street.
Salvation Lass.....	4,985	344,063	9,000	do.....	Philadelphia, Pa.....	136 South Sixteenth Street.
Samoa.....	1,997	147,000	5,600	Hammond Lumber Co. (Del.).....	San Francisco, Calif.....	260 California Street.
Samuel L. Fuller (tank).....	7,052	509,950	10,000	Sinclair Navigation Co. (Del.).....	New York, N. Y.....	120 Broadway.
Samuel Q. Brown (tank).....	6,624	401,131	10,450	Tide Water Oil Co. (N. J.).....	do.....	11 Broadway.
San Antonio.....	1,785	21,360	2,900	Louis Begehorst.....	San Francisco, Calif.....	Pier 24.
San Diego.....	1,487	52,500	2,000	Hart Wood Lumber Co. (Calif.).....	do.....	1 Drumm Street.
San Jacinto.....	614	27,630	1,900	E. K. Wood Lumber Co. (Calif.).....	do.....	do.....
San Jacinto.....	6,060	664,366	11,613	Mallory S. S. Co. (Me.).....	New York, N. Y.....	Pier 38, North River.
San Juan.....	2,182	129,360	7,000	Pacific Mail Steamship Co. (N. Y.).....	San Francisco, Calif.....	508 California Street.
San Juan.....	3,511	113,304	5,677	New York & Porto Rico Steamship Co. (N. Y.).....	New York, N. Y.....	11 Broadway.
San Lorenzo.....	6,576	355,363	6,994	do.....	do.....	do.....
San Pascual (tank).....	6,456	685,213	7,000	U. S. Shipping Board.....	San Diego, Calif.....	do.....
San Ramon.....	693	57,200	3,168	Mexican Fruit & Steamship Corporation (Del.).....	New Orleans, La.....	700 Whitney Building.
Saugamon.....	5,083	323,993	10,184	U. S. Shipping Board.....	Philadelphia, Pa.....	136 South Sixteenth Street.
Santa Ana.....	1,203	28,098	2,318	Santa Ana Steamship Co. (Wash.).....	Seattle, Wash.....	508 Alaska Building.
Santa Ana.....	1,869	450,000	16,200	Grace Steamship Co. (Del.).....	New York, N. Y.....	7 Hanover Square.
Santa Barbara.....	6,695	33,000	2,600	J. R. Hanly & Co. (Calif.).....	San Francisco, Calif.....	24 Market Street.
Santa Barbara.....	6,197	570,000	15,264	Grace Steamship Co. (Del.).....	New York, N. Y.....	7 Hanover Square.
Santa Cecilia.....	0,462	682,500	14,300	Planet Steamship Corp. (Me.).....	do.....	37 Wall Street.
Santa Clara.....	6,262	570,000	15,264	Atlantic & Pacific Steamship Co. (Me.).....	do.....	7 Hanover Square.
Santa Cruz.....	4,826	468,000	15,732	do.....	do.....	do.....

SEAGOING MERCHANT STEAM VESSELS OF 500 GROSS TONS AND OVER FITTED FOR BURNING OIL FUEL—Continued.

Name of vessel.	Gross tons.	Bunker capacity.	Cruising radius.	Name of owner.	Home port.	Address.
		<i>Gallons.</i>	<i>Miles.</i>			
Santa Eliza	5,004	364,711	7,956	Grace Steamship Co. (Del.)	New York, N. Y.	7 Hanover Square.
Santa Eulalia	2,647	196,128	4,000	American & Cuban Steamship Line (N. Y.)	do.	39 Courtlandt Street.
Santa Inez	1,742	70,000	2,600	Andrew F. Mahony	San Francisco, Calif.	1 Drumm Street.
Santa Isabel	2,647	196,128	4,000	American & Cuban Steamship Line (N. Y.)	New York, N. Y.	39 Courtlandt Street.
Santa Luisa	4,847	450,000	10,200	Grace Steamship Co. (Del.)	do.	7 Hanover Square.
Santa Malta	6,270	473,782	10,857	Atlantic & Pacific Steamship Co. (Mo.)	do.	Do.
Santa Olivia	6,839	570,000	15,264	do.	do.	Do.
Santa Paula	6,275	570,000	15,264	Grace Steamship Co. (Del.)	do.	Do.
Santa Rosa	6,416	570,000	15,264	do.	do.	Do.
Santa Tecla	2,492	201,634	8,000	do.	do.	Do.
Santa Teresa	4,858	379,912	12,800	do.	do.	Do.
Santa Veronica	2,647	188,890	4,000	American and Cuba Steamship Line (N. Y.)	do.	39 Courtlandt Street.
Santiam	940	34,400	2,500	Hammond Lumber Co. (Del.)	San Francisco, Calif.	269 California Street.
Santore	7,117	268,937	6,310	Quaranty Trust Co. (N. Y.)	New York, N. Y.	149 Broadway.
Sapinero	6,106	323,983	10,184	U. S. Shipping Board	Philadelphia, Pa.	136 South Sixteenth Street.
Sarcotie	5,116	323,983	10,184	do.	do.	Do.
Sartalia	4,994	323,983	10,184	do.	do.	Do.
Saucou	6,106	323,983	10,184	do.	do.	Do.
Saugerties	6,101	323,983	10,184	do.	do.	Do.
Saugus	4,985	323,983	10,184	do.	do.	Do.
Sawoka	5,984	352,976	7,500	do.	do.	Do.
Scautlo	5,106	323,983	10,184	do.	Tampa, Fla.	Do.
Scheneclady	5,114	323,983	10,184	do.	Philadelphia, Pa.	Do.
Schodack	5,041	323,983	10,184	do.	do.	Do.
Scholarie	4,971	323,983	10,184	do.	do.	Do.
Schoodle	5,102	323,983	10,184	do.	do.	Do.
Schroon	5,114	323,983	10,184	do.	do.	Do.
Schuykill Bridge	8,283	198,800	7,000	do.	Newark, N. J.	Do.
Scottsburg	7,771	427,500	9,700	do.	Philadelphia, Pa.	Do.
Seattle Spirit	6,627	300,670	7,484	do.	Seattle, Wash.	Securities Building.
Seekonk	6,083	323,983	10,184	do.	Philadelphia, Pa.	136 South Sixteenth Street.
Selma City	6,686	414,834	12,000	United States Steel Products Co. (N. J.)	New York, N. Y.	30 Church Street.
Seminole	6,084	627,718	13,965	U. S. Shipping Board	Tampa, Fla.	Do.
Sonoca	2,283	124,168	6,150	Independent Steamship Co. (Del.)	Detroit, Mich.	Wyandotte, Mich.
Sharon (tank)	4,036	196,845	10,272	U. S. Shipping Board	Philadelphia, Pa.	Do.
Shasta	8,878	33,642	2,700	E. K. Wood Lumber Co. (Calif.)	San Francisco, Calif.	1 Drumm Street.
Shenandoah (tank)	6,768	410,633	11,035	Texas Company (Tex.)	Port Arthur, Tex.	Dock 29.
Shikshinny	5,103	344,963	9,000	U. S. Shipping Board	Philadelphia, Pa.	136 South Sixteenth Street.
Shortsville	3,577	183,493	6,800	do.	Newark, N. J.	Customhouse.
Shroveport (tank)	7,277	236,273	7,000	do.	New York, N. Y.	Foot of Wall Street.
Sibony	7,581	485,287	6,810	New York & Cuba Mail Steamship Co. (Nov.)	do.	1 Drumm Street.
Sidney T. Hauptman	6,094	612,018	17,100	McCormick Intercoastal Steamship Co. (Calif.)	San Francisco, Calif.	Merchants Bank Bldg.
Siletz	5,757	354,341	9,853	U. S. Shipping Board	Portland, Oreg.	1 Drumm Street.
Silverado	2,298	130,103	5,400	McCormick Steamship Line (Calif.)	San Francisco, Calif.	136 South Sixteenth Street.
Silverbrook (tank)	5,674	251,586	7,500	U. S. Shipping Board	Philadelphia, Pa.	Do.
Silver Sholl (tank)	6,605	460,468	4,800	Shell Line (Del.)	Wilmington, Del.	369 Pine Street.
Sinasta	6,052	463,039	11,000	U. S. Shipping Board	San Francisco, Calif.	136 South Sixteenth Street.
Sisalawana	4,966	341,963	9,000	do.	Philadelphia, Pa.	Customhouse.
Sioux City	2,680	199,380	7,137	do.	New York, N. Y.	Do.
Sioux Falls	2,900	188,073	7,029	do.	Duluth, Minn.	1 Drumm Street.
Slaklyou	834	40,320	3,000	E. K. Wood Lumber Co. (Calif.)	San Francisco, Calif.	17 Battery Place.
Sixola	4,558	162,050	3,937	United Fruit Steamship Corp. (N. Y.)	New York, N. Y.	Do.
Skagway	1,838	110,222	4,950	Alaska Steamship Co. (Nov.)	Port Townsend, Wash.	20 Broadway.
Socony (tank)	3,663	175,950	5,170	Standard Transportation Co. (Del.)	New York, N. Y.	608 California Street.
Solana (tank)	0,702	353,600	8,000	Pacific Mail Steamship Co. (N. Y.)	San Francisco, Calif.	1 Drumm Street.
Solino	913	33,000	1,800	W. H. Wood	do.	Colman Dock.
Sol Duo	1,035	43,260	2,475	Puget Sound Navigation Co. (Nov.)	Seattle, Wash.	20 Broadway.
Somerset (tank)	4,737	313,000	10,800	Standard Oil Co. (N. J.)	New York, N. Y.	60 California Street.
Souoma	0,279	768,180	11,354	Oceanic Steamship Co. (Calif.)	San Francisco, Calif.	136 South Sixteenth Street.
Southern Cross	13,788	990,000	10,600	U. S. Shipping Board	Philadelphia, Pa.	Do.
Southlands	2,037	191,950	8,270	Lone Star Steamship Co. (Tex.)	Galveston, Tex.	Do.
Southeast	2,000	188,073	7,630	do.	do.	Do.
Springfield	5,641	505,000	12,000	U. S. Shipping Board	Portsmouth, N. H.	Do.
Standard (tank)	9,724	421,000	9,330	Standard Oil Co. (N. J.)	New York, N. Y.	20 Broadway.
Standard Arrow (tank)	7,704	356,730	9,108	Standard Transportation Co. (Del.)	do.	Do.
Stanley	6,463	334,390	9,108	U. S. Shipping Board	Seattle, Wash.	Securities Building.
Stanwood	1,120	44,010	3,477	W. R. Chamberlin	San Francisco, Calif.	Oakland, Calif.
Steadfast	7,588	369,515	9,134	U. S. Shipping Board	do.	369 Pine Street.
Steel Ago	6,187	427,140	11,500	do.	New York, N. Y.	Customhouse.
Steel Engineer	5,686	414,834	12,000	United States Steel Products Co. (N. J.)	do.	30 Church Street.
Steel Exporter	5,686	414,834	12,000	do.	do.	Do.
Steel Inventor	5,686	414,834	12,000	do.	do.	Do.
Steelmaker	6,187	427,140	11,500	U. S. Shipping Board	do.	Do.
Steel Mariner	5,686	414,834	12,000	United States Steel Products Co. (N. J.)	do.	Do.
Steel Navigator	5,718	414,834	12,000	do.	do.	Do.
Steelors	8,215	470,000	10,000	Quaranty Trust Co. (N. Y.)	do.	140 Broadway.
Steel Ranger	5,686	414,834	12,000	United States Steel Products Co. (N. J.)	do.	30 Church Street.
Steel Scientist	5,718	414,834	12,000	do.	do.	Do.
Steel Seafarer	5,718	414,834	12,000	do.	do.	Do.

SEAGOING MERCHANT STEAM VESSELS OF 500 GROSS TONS AND OVER FITTED FOR BURNING OIL FUEL—Continued.

Name of vessel.	Gross tons.	Bunker capacity.	Cruising radius.	Name of owner.	Home port.	Address.
		<i>Gallons.</i>	<i>Miles.</i>			
Steel Trader.....	5,686	411,834	12,000	United States Steel Products Co. (N. J.)	New York, N. Y.	30 Church Street.
Steel Traveler.....	7,050	414,834	12,000	do.	do.	Do.
Steel Voyager.....	6,187	427,140	11,500	do.	do.	Do.
Steel Worker.....	5,686	414,834	12,000	do.	do.	Do.
Stockton (tank).....	7,291	262,400	7,220	U. S. Shipping Board.	San Francisco, Calif.	369 Pine Street.
Storm King.....	5,073	520,037	12,500	do.	New York, N. Y.	Customhouse.
Stuart Dollar.....	7,038	256,700	6,500	Dollar Steamship Line (Calif.)	San Francisco, Calif.	230 California Street.
Suboteco.....	3,515	198,800	7,000	Submarine Boat Corp. (N. Y.)	New York, N. Y.	11 Pine Street.
Sucrosa (tank).....	6,532	180,000	5,000	Cuba Distilling Co. (W. Va.)	do.	27 William Street.
Suebiaco.....	3,515	290,850	11,310	Submarine Boat Corp. (N. Y.)	do.	11 Pine Street.
Sudawsonco.....	3,515	198,800	0,452	do.	do.	Do.
Sulbury.....	5,075	270,483	0,000	Shawmut Steamship Co. (Mass.)	do.	30 Broadway.
Sudero.....	3,515	198,800	0,452	Submarine Boat Corp. (N. Y.)	do.	11 Pine Street.
Suduffco.....	3,515	198,800	0,452	do.	do.	Do.
Suelco.....	3,515	198,800	7,000	do.	do.	Do.
Suelco.....	3,515	198,800	0,452	do.	do.	Do.
Sugitenco.....	3,515	198,800	0,452	do.	do.	Do.
Suholco.....	3,515	198,800	5,500	do.	do.	Do.
Sujameco.....	3,515	198,800	0,452	do.	do.	Do.
Sujerseyco.....	3,515	198,800	0,452	do.	do.	Do.
Sulaniero.....	3,515	198,800	0,452	do.	do.	Do.
Sumanco.....	3,515	198,800	0,452	do.	do.	Do.
Summerleaf.....	6,111	679,632	10,000	U. S. Shipping Board.	Philadelphia, Pa.	136 South Sixteenth Street.
Sun (tank).....	4,836	222,130	5,000	Sun Oil Co. (N. J.)	do.	Finance Building.
Sunbeam (tank).....	6,064	350,800	0,000	Sun Co. (N. J.)	do.	Do.
Sundance.....	6,183	314,083	0,000	U. S. Shipping Board.	do.	Do.
Sundesco.....	3,515	198,800	7,000	Submarine Boat Corp. (N. Y.)	New York, N. Y.	11 Pine Street.
Sunewarkco.....	3,515	198,800	0,452	do.	do.	Do.
Sunoweco.....	3,515	198,800	0,452	do.	do.	Do.
Sunoll (tank).....	7,157	380,800	0,000	Sun Oil Co. (N. J.)	Philadelphia, Pa.	Finance Building.
Sunugentco.....	3,515	198,800	0,452	Submarine Boat Corp. (N. Y.)	New York, N. Y.	11 Pine Street.
Suporico.....	3,515	198,800	0,450	do.	do.	Do.
Suralco.....	3,515	198,800	0,452	do.	do.	Do.
Surenico.....	3,515	198,800	0,452	do.	do.	Do.
Surleico.....	3,515	198,800	0,452	do.	do.	Do.
Surlico.....	3,515	198,800	0,452	do.	do.	Do.
Surlnam.....	2,677	183,000	6,400	U. S. Shipping Board.	do.	Customhouse.
Susolaico.....	3,515	198,800	0,452	Submarine Boat Corp. (N. Y.)	do.	11 Pine Street.
Susherico.....	3,515	198,800	0,452	do.	do.	Do.
Suspearco.....	3,515	200,850	11,310	do.	do.	Do.
Suterinco.....	3,515	198,800	0,452	do.	do.	Do.
Sutorpco.....	3,515	198,800	0,452	do.	do.	Do.
Sutrusco.....	3,515	198,800	0,452	do.	do.	Do.
Suwarduco.....	3,515	198,800	0,452	do.	do.	Do.
Suwardco.....	3,515	198,800	0,452	U. S. Shipping Board.	Newark, N. J.	Do.
Svea.....	618	25,000	1,700	Submarine Boat Corp. (N. Y.)	New York, N. Y.	Do.
Swiftarrow (tank).....	8,200	310,020	10,500	Henry Wilson.	San Francisco, Calif.	112 Market Street.
Swiftleap (tank).....	8,200	310,020	10,500	Swiftsuro Oil Transport (N. Y.)	New York, N. Y.	11 Broadway.
Swiftlight (tank).....	8,200	310,020	10,500	do.	do.	Do.
Swiftscout (tank).....	8,200	310,020	10,500	do.	do.	Do.
Swiftstar (tank).....	8,200	310,020	10,500	do.	do.	Do.
Swiftsuro (tank).....	8,200	310,020	8,500	do.	do.	Do.
Swiftwind (tank).....	8,200	310,020	10,500	do.	do.	Do.
Sylvan Arrow (tank).....	7,797	356,730	9,108	Standard Transportation Co. (Del.)	do.	20 Broadway.
Byros.....	6,601	312,600	7,000	U. S. Shipping Board.	Wilmington, N. C.	Do.
T. J. Williams (tank).....	8,211	350,618	12,480	Standard Oil Co. (N. J.)	New York, N. Y.	Do.
Tachira.....	2,325	133,044	6,669	Atlantic & Caribbean Steam Navigation Co. (Del.)	Wilmington, Del.	Dupont Building.
Tacoma.....	836	16,800	050	Puget Sound Navigation Co. (Nev.)	Seattle, Wash.	Colman Dock.
Tahoe.....	751	27,050	2,000	Nelson Andrews.	San Francisco, Calif.	153 Stewart Street.
Tamalpais.....	574	29,400	3,000	E. K. Wood Lumber Co. (Calif.)	do.	112 Market Street.
Tamesi (tank).....	2,939	96,600	3,000	Binclair Navigation Co. (Del.)	New York, N. Y.	120 Broadway.
Tamiahua (tank).....	11,170	437,136	8,220	Southern Pacific Co. (Ky.)	do.	Pier 40, North River.
Tampa.....	6,918	527,718	13,905	U. S. Shipping Board.	Tampa, Fla.	Do.
Tampa.....	2,550	63,924	2,600	Gulf & Southern Steamship Co. (Fla.)	New York, N. Y.	Pier 44, North River.
Tampico.....	2,261	F. D. Gleason Coal Co. (Mich.)	Detroit, Mich.	Do.
Tanamo.....	3,208	210,000	6,000	Sagamo Steamship Corp. (Del.)	New York, N. Y.	65 Broadway.
Tashunoo.....	3,283	198,800	7,000	U. S. Shipping Board.	Newark, N. J.	Do.
Tekoa.....	3,278	198,800	7,000	do.	do.	Do.
Terro Haute.....	5,670	550,527	16,000	do.	Philadelphia, Pa.	136 South Sixteenth Street.
Texan.....	8,522	713,661	12,700	American-Hawaiian Steamship Co. (N. J.)	New York, N. Y.	39 Broadway.
Texarkana.....	5,408	538,761	13,094	U. S. Shipping Board.	Philadelphia, Pa.	136 South Sixteenth Street.
Texas (tank).....	6,678	323,012	10,031	Texas Co. (Tex.)	Port Arthur, Tex.	Dock 20.
The Angeles.....	5,481	460,840	9,184	U. S. Shipping Board.	Los Angeles, Calif.	Do.
The Lambs.....	6,629	440,327	13,000	do.	Newark, N. J.	Do.
Thomas Crowley.....	1,515	5,250	3,000	Thomas Crowley.	San Francisco, Calif.	1 Drumm Street.
Thomas H. Wheeler (tank).....	7,053	430,700	13,000	Standard Oil Co. (N. J.)	New York, N. Y.	20 Broadway.
Tigra.....	6,273	475,100	10,000	Standard Transportation Co. (Del.)	do.	Do.

SEAGOING MERCHANT STEAM VESSELS OF 500 GROSS TONS AND OVER FITTED FOR BURNING OIL FUEL—Continued.

Name of vessel.	Gross tons.	Bunker capacity.	Cruising radius.	Name of owner.	Home port.	Address.
		<i>Gallons.</i>	<i>Miles.</i>			
Tiverton	557	21,378	1,883	Steamer Tiverton Co.	San Francisco, Calif.	112 Market Street.
Tivivos	4,538	102,650	3,987	United Fruit Steamship Corp. (Del.)	New York, N. Y.	17 Battery Place.
Toledo Bridge	3,545	198,800	7,000	U. S. Shipping Board	Newark, N. J.	
Tollard	5,874	286,339	8,265	do.	New London, Conn.	
Tolosa	5,527	505,000	12,000	do.	Portsmouth, N. H.	
Tonalva	1,054	344,983	9,000	do.	Philadelphia, Pa.	136 South Sixteenth Street.
Tona	3,278	198,800	7,000	do.	Newark, N. J.	
Tonesit	3,545	198,800	7,000	do.	do.	
Topa Topa	5,453	460,992	12,000	do.	Los Angeles, Calif.	
Tojila (tank)	5,125	102,650	3,987	Southern Pacific Co. (Ky.)	New York, N. Y.	Pier 49, North River.
Torres (tank)	4,043	102,650	3,987	do.	do.	Do.
Trimountain (tank)	6,413	217,560	8,253	Southern Pacific Co. (Ry.)	Boston, Mass.	45 Broad Street.
Trinidad	974	34,400	2,500	L. O. Stewart	San Francisco, Calif.	260 California Street.
Trinidadian (tank)	2,450	86,100	4,500	Gulf Refining Co. (Tex.)	Port Arthur, Tex.	West Seventh Street.
Tripp	5,703	207,000	7,500	U. S. Shipping Board	Portland, Oreg.	Merchants Bank Building.
Triumph	7,588	460,390	11,378	do.	San Francisco, Calif.	369 Pine Street.
Truxillo	2,205	64,218	2,500	Gulf and Southern Steamship Co. (Fla.)	Jacksonville, Fla.	Foot of Liberty Street.
Tuckanuck	6,001	490,000	12,000	U. S. Shipping Board	San Francisco, Calif.	369 Pine Street.
Tuladi	3,283	198,800	7,000	do.	Newark, N. J.	
Tulsa	5,033	344,983	9,000	do.	Philadelphia, Pa.	136 South Sixteenth Street.
Tulsagas (tank)	7,245	407,088	8,500	do.	Baltimore, Md.	Coca-Cola Building.
Tuscaloosa City	5,680	414,834	12,000	United States Steel Products Co. (N. J.)	New York, N. Y.	30 Church Street.
Tustum (tank)	6,882	262,400	7,312	Atlantic Refining Co. (Pa.)	Philadelphia, Pa.	3114 Passyunk Avenue.
Tuxpanoil (tank)	7,245	407,088	8,500	U. S. Shipping Board	Baltimore, Md.	Coca-Cola Building.
Undino	510	6,000	Harkins Transportation Co.	Portland, Oreg.	Foot of Alden Street.
Unico	5,926	352,976	13,300	U. S. Shipping Board	Tampa, Fla.	
Union Liberty	2,559	190,128	7,569	do.	Toledo, Ohio.	
Uncarbon (tank)	7,076	538,916	7,700	Union Oil Co. (Calif.)	Los Angeles, Calif.	Union Oil Building.
Vaba (tank)	5,030	314,063	9,000	American Italian Steamship Co. (Del.)	New York, N. Y.	62 Broadway.
Vacoll	4,218	280,000	13,000	Vacuum Oil Co. (N. Y.)	do.	61 Broadway.
Vacuum (tank)	7,000	202,400	6,100	do.	do.	
Valdez	2,308	192,414	9,832	Rutland Lake Michigan Transit Co. (Md.)	Chicago, Ill.	208 South La Salle Street
Vanada	6,050	473,740	11,088	U. S. Shipping Board	New York, N. Y.	Customhouse.
Vedol (tank)	1,224	26,000	2,000	Tidewater Oil Co. (N. J.)	do.	11 Broadway.
Venezuela	5,641	498,000	13,200	Pacific Mail Steamship Co. (N. Y.)	San Francisco, Calif.	508 California Street.
Ventura	6,232	768,180	6,170	Oceanic Steamship Co. (Calif.)	do.	60 California Street.
Vesta (tank)	3,663	178,900	5,170	Standard Transportation Co. (Del.)	New York, N. Y.	26 Broadway.
Victoria	3,817	270,888	6,338	Alaska Steamship Co. (Nev.)	Port Townsend, Wash.	
Victorious	7,597	430,390	11,378	U. S. Shipping Board	San Francisco, Calif.	369 Pine Street.
Viking	1,210	48,900	7,800	Geo. E. Billings	do.	310 California Street.
Vincennes Bridge	3,545	198,800	7,000	U. S. Shipping Board	Newark, N. J.	
Vincent	6,210	462,000	13,700	do.	do.	
Vinita	5,551	489,221	14,810	do.	Los Angeles, Calif.	
Virginia (tank)	6,666	438,900	12,276	Toxas Steamship Co. (N. Y.)	New York, N. Y.	17 Battery Place.
Virginia Bridge	3,283	198,800	7,000	U. S. Shipping Board	Newark, N. J.	
Virginia Olson	1,280	50,400	5,500	Oliver J. Olson	San Francisco, Calif.	11 Drumm Street.
Virginia	7,914	516,350	17,100	American-Hawaiian Steamship Co. (N. J.)	New York, N. Y.	30 Broadway.
Volunteer	7,717	487,635	17,391	U. S. Shipping Board	San Francisco, Calif.	369 Pine Street.
W. C. Feaglo (tank)	9,551	499,000	12,400	Standard Oil Co. (N. J.)	New York, N. Y.	26 Broadway.
W. E. Hutton	7,076	538,916	7,700	Puro Oil Steamship Co. (Del.)	Philadelphia, Pa.	LaFayette Building.
W. F. Burdell	7,014	538,916	7,017	do.	do.	Do.
W. H. Libby (tank)	8,104	450,784	13,406	Standard Oil Co. (N. J.)	New York, N. Y.	26 Broadway.
W. H. Tilford (tank)	5,570	278,000	9,360	do.	do.	Do.
W. J. Hanna (tank)	7,110	381,070	9,000	do.	do.	Do.
W. L. Connelly (tank)	3,093	1,500,000	5,300	Sinclair Navigation Co. (Del.)	do.	120 Broadway.
W. L. Steed (tank)	6,172	295,882	8,520	Pan-American Petroleum & Transport Co. (Del.)	Los Angeles, Calif.	Security Building.
W. M. Burton (tank)	7,137	450,324	11,200	Atlantic Refining Co. (Pa.)	Philadelphia, Pa.	3114 Passyunk Avenue
W. M. Irish (tank)	7,135	450,324	11,200	do.	do.	Do.
W. M. Trupper	1,852	102,372	5,181	Gulf & Southern Steamship Co. (Fla.)	Jacksonville, Fla.	Foot of Liberty Street.
W. R. Chamberlin, Jr.	3,411	131,400	4,500	W. R. Chamberlin	San Francisco, Calif.	Balfour Building.
W. S. Miller (tank)	6,984	494,159	7,017	Standard Oil Co. (Calif.)	do.	Standard Oil Building.
W. S. Porter (tank)	4,901	33,612	960	Associated Oil Co. (Calif.)	do.	79 New Montgomery Street.
W. S. Rheem (tank)	9,838	300,155	7,017	Standard Oil Co. (Calif.)	do.	Standard Oil Building.
W. W. Mills	6,816	401,131	10,450	Puro Oil Steamship Co. (Del.)	Philadelphia, Pa.	LaFayette Building.
Waban	6,034	430,625	10,430	U. S. Shipping Board	Portland, Oreg.	Merchants Bank Building.
Waco	3,545	198,800	7,000	do.	Newark, N. J.	
Wacosta	5,970	550,403	14,000	do.	Philadelphia, Pa.	136 South Sixteenth Street.
Wahkeena	1,030	50,355	4,700	Wahkeena Steamship Co. (Calif.)	San Francisco, Calif.	
Watnca	1,057	36,000	1,000	Los Angeles Steamship Co. (Calif.)	Los Angeles, Calif.	Wilmington, Calif.
Wakulla	5,435	209,701	7,534	U. S. Shipping Board	do.	
Walden	5,511	320,340	7,920	do.	New York, N. Y.	Customhouse.
Wallingford	2,250	120,450	3,000	McCormick Steamship Line (Calif.)	San Francisco, Calif.	1 Drumm Street.
Wallkill	3,283	198,800	7,000	U. S. Shipping Board	Newark, N. J.	
Walter Jennings (tank)	9,503	512,148	11,100	Standard Oil Co. (N. J.)	New York, N. Y.	26 Broadway.
Walter A. Lukenbach	8,102	610,920	13,100	Lukenbach Steamship Co. (Del.)	do.	44 Whitehall Street.
Walter D. Munson	3,703	189,874	6,265	Munson Steamship Line (N. Y.)	do.	67 Beaver Street.
Wampum	5,451	267,704	7,534	U. S. Shipping Board	Los Angeles, Calif.	
Wapama	951	33,561	3,310	Chas. R. McCormick Steamship Co. (Calif.)	San Francisco, Calif.	1 Drumm Street.

SEAGOING MERCHANT STEAM VESSELS OF 500 GROSS TONS AND OVER FITTED FOR BURNING OIL FUEL—Continued.

Name of vessel.	Gross tons.	Bunker capacity.	Cruising radius.	Name of owner.	Home port.	Address.
Ward.....	6,171	<i>Gallons.</i> 450,400	<i>Miles.</i> 10,000	U. S. Shipping Board.....	New Orleans, La.....	Hibernia Building.
Warwick (tank).....	4,469	253,218	7,900	Union Oil Co. (Calif.).....	Los Angeles, Calif.....	Seventh and Spring Streets.
Washington.....	539	13,818	900	Little River Steamship Co.....	San Francisco, Calif.....	112 Market Street.
Washienaw (tank).....	2,896	110,250	3,600	Union Steamship Co. (N. J.).....	Los Angeles, Calif.....	Union Oil Building.
Wassale.....	5,529	260,704	7,534	U. S. Shipping Board.....	do.....	do.....
Waterbury.....	5,510	429,000	5,000	do.....	Philadelphia, Pa.....	136 South Sixteenth Street.
Watertown (tank).....	6,408	317,560	8,000	do.....	Boston, Mass.....	45 Broad Street.
Wathena.....	6,107	320,310	8,025	do.....	Philadelphia, Pa.....	136 South Sixteenth Street.
Watowuan.....	5,467	324,011	6,500	do.....	do.....	Do.
Waubesa.....	6,107	320,310	8,025	do.....	do.....	Do.
Wauconda.....	5,123	320,310	8,025	do.....	do.....	Do.
Waukau.....	6,126	320,310	8,025	do.....	do.....	136 South Sixteenth Street.
Waukegan.....	6,209	471,237	13,464	do.....	Newark, N. J.....	do.....
Wauwatosa.....	2,689	176,187	7,432	do.....	Norfolk, Va.....	do.....
Wawwona.....	6,070	312,330	8,508	do.....	Portland, Ore.....	Merchants Bank Building.
Waxahachie.....	5,497	320,310	8,025	do.....	Philadelphia, Pa.....	136 South Sixteenth Street.
Wekika.....	3,513	343,272	11,768	do.....	Jacksonville, Fla.....	Foot of Liberty Street.
Wellisloy.....	770	39,000	3,108	Mexican Fruit & Steamship Co. (Del.).....	New Orleans, La.....	Hibernia Bank Building.
Wellisloy.....	790	26,460	1,988	J. R. Hanley Co. (Calif.).....	San Francisco, Calif.....	26 Market Street.
West Alcega.....	5,606	416,609	12,368	U. S. Shipping Board.....	do.....	369 Pine Street.
West Amargosa.....	5,462	279,707	7,963	do.....	Los Angeles, Calif.....	do.....
West Arrow.....	5,892	308,257	9,500	do.....	Seattle, Wash.....	Securities Building.
West Ashawa.....	5,609	448,509	12,393	do.....	San Francisco, Calif.....	369 Pine Street.
West Avenal.....	5,692	448,509	12,393	do.....	do.....	Do.
Westboro.....	5,747	282,088	9,374	do.....	Seattle, Wash.....	Securities Building.
West Bridge.....	5,700	300,523	9,324	do.....	do.....	Do.
Westbrook.....	5,712	354,482	9,990	do.....	Portland, Ore.....	Merchants Bank Building.
West Cactus.....	5,013	550,470	13,712	do.....	San Francisco, Calif.....	369 Pine Street.
West Cadillac.....	5,611	550,470	13,712	do.....	do.....	Do.
West Cadron.....	5,724	550,470	13,713	do.....	do.....	Do.
West Cahokia.....	5,645	399,318	13,100	do.....	do.....	Do.
West Cajoni.....	5,312	279,707	8,089	do.....	Los Angeles, Calif.....	do.....
West Calera.....	5,644	550,470	13,713	do.....	San Francisco, Calif.....	Do.
West Calumb.....	5,916	287,600	6,700	do.....	Los Angeles, Calif.....	do.....
West Camak.....	5,617	307,618	13,100	do.....	San Francisco, Calif.....	Do.
West Camargo.....	5,881	397,618	13,100	do.....	do.....	Do.
West Campigaw.....	5,565	334,390	7,000	do.....	Seattle, Wash.....	Securities Building.
West Canon.....	5,645	397,618	13,100	do.....	San Francisco, Calif.....	369 Pine Street.
West Carinona.....	5,645	397,618	12,000	do.....	do.....	Do.
West Carrifax.....	5,627	577,736	15,210	do.....	Los Angeles, Calif.....	do.....
West Cataunac.....	5,521	577,736	15,216	Elder Steel Steamship Co. (Del.).....	New York, N. Y.....	50 Broad Street.
West Caython.....	5,072	577,736	15,246	U. S. Shipping Board.....	do.....	Customhouse.
West Cayote.....	5,561	613,387	13,608	do.....	Los Angeles, Calif.....	do.....
West Celeron.....	5,763	355,465	11,116	do.....	Portland, Ore.....	Merchants Bank Building.
West Cellina.....	6,187	355,465	11,116	do.....	do.....	Do.
West Chatala.....	6,187	267,000	10,461	do.....	do.....	Do.
West Cherow.....	6,188	355,465	11,116	do.....	do.....	Do.
West Chester.....	5,623	314,506	10,381	do.....	do.....	Do.
West Cheswald.....	6,187	267,000	10,461	do.....	do.....	Do.
West Chetac.....	5,627	586,008	14,702	do.....	Los Angeles, Calif.....	do.....
West Chopaka.....	7,460	480,000	12,000	do.....	do.....	Do.
West Cobalt.....	5,721	351,311	10,300	do.....	Portland, Ore.....	Do.
West Colias.....	5,647	308,257	9,800	do.....	Seattle, Wash.....	Securities Building.
West Compo.....	5,700	355,465	11,116	do.....	Portland, Ore.....	Merchants Bank Building.
West Conob.....	5,899	279,707	8,080	do.....	Los Angeles, Calif.....	do.....
West Cornum.....	5,795	355,465	10,080	do.....	Portland, Ore.....	Do.
West Cressey.....	5,596	308,257	9,671	do.....	Seattle, Wash.....	Securities Building.
West Cusufa.....	5,376	400,008	12,290	do.....	Los Angeles, Calif.....	do.....
West Durlac.....	5,522	308,257	9,500	do.....	Seattle, Wash.....	Do.
West Eakonk.....	5,630	308,257	9,500	do.....	do.....	Do.
West Eclajon.....	5,560	308,257	9,670	do.....	do.....	Do.
West Eclesco.....	5,766	308,257	9,500	do.....	do.....	Do.
West Eldara.....	5,607	308,257	9,500	do.....	do.....	Do.
West Eral.....	5,111	279,707	8,089	do.....	Los Angeles, Calif.....	do.....
West Faralon.....	7,451	483,000	12,000	do.....	do.....	Do.
West Galela.....	5,435	269,701	7,660	do.....	do.....	Do.
West Galoc.....	5,392	269,701	7,660	do.....	do.....	Do.
West Oambo.....	5,570	308,257	9,500	do.....	Seattle, Wash.....	Do.
West Gotomska.....	5,728	308,257	9,500	do.....	do.....	Do.
West Grama.....	5,415	279,707	8,089	do.....	Los Angeles, Calif.....	do.....
West Groylock.....	7,460	483,000	12,000	Frank V. Barnes.....	New York, N. Y.....	32 Nassau Street.
West Grove.....	5,688	278,752	7,600	U. S. Shipping Board.....	Portland, Ore.....	Merchants Bank Building.
Westhampton.....	5,832	355,740	7,900	do.....	do.....	Do.
West Hareovar.....	5,695	355,465	10,080	do.....	do.....	Do.
West Hardaway.....	5,702	355,465	10,080	do.....	do.....	Do.
West Hargrave.....	6,280	351,311	10,080	do.....	do.....	Do.
West Harlan.....	6,267	355,465	10,080	do.....	do.....	Do.
West Harshaw.....	5,750	351,143	7,009	do.....	do.....	Do.
West Hartland.....	5,721	351,311	9,348	do.....	do.....	Do.

SEAGOING MERCHANT STEAM VESSELS OF 500 GROSS TONS AND OVER FITTED FOR BURNING OIL FUEL—Continued.

Name of vessel.	Gross tons.	Stowage capacity.	Crushing radius.	Name of owner.	Home port.	Address.
		<i>Gallons.</i>	<i>Feet.</i>	U. S. Shipping Board	Portland, Oreg.	Merchants Bank Building.
West Hartloy	5,757	354,341	9,868	do.	do.	Do.
West Harts	6,167	351,341	9,868	do.	do.	Do.
West Hassayampa	5,757	354,143	7,000	do.	do.	Do.
West Haven	5,781	308,257	8,880	do.	Seattle, Wash.	Securities Building.
West Heamatite	5,021	341,850	9,000	do.	do.	Do.
West Houshaw	5,681	300,670	7,442	do.	do.	Do.
West Hopburn	5,630	300,670	7,489	do.	do.	Do.
West Hessoline	5,688	302,400	8,000	do.	do.	Do.
West Hika	5,372	460,840	9,184	do.	Los Angeles, Calif.	do.
West Himrod	5,940	460,840	9,184	do.	do.	Do.
West Hixton	5,376	460,840	9,184	do.	do.	Do.
West Hohomad	5,548	308,257	9,071	do.	Seattle, Wash.	Do.
West Holbrook	5,376	460,840	9,184	do.	Los Angeles, Calif.	do.
West Honaker	5,376	279,707	12,300	do.	do.	Do.
West Hosokio	5,561	308,257	9,500	do.	Seattle, Wash.	Do.
West Humhaw	5,527	308,257	9,080	do.	do.	Do.
West Imboden	5,751	354,341	10,300	do.	Portland, Oreg.	Merchants Bank Building.
West Inulan	5,702	278,763	7,560	do.	do.	Northwestern Bank Building.
West Inskip	5,555	513,387	13,154	do.	Los Angeles, Calif.	do.
West Ira	5,879	353,233	9,146	do.	Seattle, Wash.	Securities Building.
West Irmo	5,900	501,024	13,554	do.	New York, N. Y.	115 Broadway.
West Isleta	5,680	335,233	9,146	do.	Seattle, Wash.	Securities Building.
West Islip	5,776	335,233	7,000	do.	do.	Do.
West Ison	5,773	335,233	9,146	do.	do.	Do.
West Ivan	5,537	300,675	7,889	do.	do.	Do.
West Ivls	5,866	335,233	9,146	do.	do.	Do.
West Jaffroy	5,603	359,556	10,461	do.	Portland, Oreg.	Merchants Bank Building.
West Jappa	5,866	335,233	9,000	do.	Seattle, Wash.	Securities Building.
West Jona	5,866	335,233	9,146	do.	do.	Do.
West Jessup	5,867	335,233	9,146	do.	do.	Do.
West Joster	5,866	335,233	9,146	do.	do.	Do.
West Kader	5,570	397,618	13,100	do.	San Francisco, Calif.	360 Pine Street.
West Kasson	5,037	335,233	9,146	do.	do.	Do.
West Katan	5,056	489,221	12,171	do.	Los Angeles, Calif.	do.
West Kents	5,061	489,221	12,171	do.	do.	Do.
West Kobar	5,020	508,620	14,810	do.	do.	Do.
West Kedron	5,020	508,620	14,810	do.	do.	Do.
West Keeno	5,600	489,221	12,171	do.	do.	Do.
West Kyska	0,090	355,465	9,600	do.	Portland, Oreg.	Merchants Bank Building.
Westlako	5,771	308,257	9,321	do.	Seattle, Wash.	Securities Building.
Westland	5,832	355,746	8,870	do.	Portland, Oreg.	Merchants Bank Building.
West Lashavay	5,515	308,257	9,600	do.	Seattle, Wash.	Securities Building.
West Lianga	5,073	308,257	9,500	do.	do.	Do.
West Loquassuck	5,044	308,257	9,500	do.	do.	Do.
West Madaket	0,037	308,257	9,500	do.	do.	Do.
West Mahomet	5,527	308,257	9,163	do.	do.	Do.
West Mahwah	5,536	460,840	9,183	do.	do.	Do.
West Maximus	5,561	308,257	9,071	do.	do.	Do.
West Mingo	5,010	460,840	9,183	do.	Los Angeles, Calif.	do.
West Modus	5,000	355,465	11,116	do.	Portland, Oreg.	Merchants Bank Building.
West Montop	5,040	460,840	9,184	do.	Los Angeles, Calif.	do.
West Moreland	0,029	451,554	13,700	do.	Nowark, N. J.	Do.
West Munham	5,763	355,465	10,080	do.	Portland, Oreg.	Do.
West Noris	5,588	513,387	12,579	do.	Los Angeles, Calif.	do.
West Niger	5,615	513,387	12,579	do.	do.	Do.
West Nilus	5,569	513,387	12,579	do.	do.	Do.
West Nivaria	5,632	513,387	12,579	do.	do.	Do.
West Nohno	0,186	355,465	11,116	do.	Portland, Oreg.	Do.
West Nomentum	5,052	509,619	14,810	do.	Los Angeles, Calif.	do.
West Norranus	5,052	509,617	14,810	do.	do.	Do.
West Nosska	5,063	355,465	10,080	do.	Portland, Oreg.	Do.
West Notus	5,052	509,647	14,812	do.	Los Angeles, Calif.	do.
West O'Rowa	5,376	400,008	12,290	do.	do.	Do.
West Pocasset	5,707	357,506	10,461	do.	Portland, Oreg.	Do.
West Prospect	7,400	483,000	12,000	do.	Los Angeles, Calif.	do.
West Quecheo	5,711	355,465	10,080	do.	Portland, Oreg.	Do.
West Raritanus	5,793	297,000	10,900	do.	do.	Do.
West Saginaw	0,187	357,506	10,461	do.	do.	Do.
West Segovia	0,187	297,000	7,590	do.	do.	Do.
West Solono	5,040	287,600	9,175	do.	Los Angeles, Calif.	do.
West Sequana	5,633	577,136	15,248	do.	do.	Do.
West Shore	5,714	355,746	8,870	do.	Portland, Oreg.	Do.
West Tancock	0,176	355,465	11,116	do.	do.	Do.
West Torgus	5,058	355,465	11,116	do.	do.	Do.
West Tolant	5,628	355,465	10,080	do.	do.	Do.
West Vacca	5,548	416,509	12,308	do.	San Francisco, Calif.	360 Pine Street.
West Wauna	5,735	355,465	11,116	do.	Portland, Oreg.	Merchants Bank Building.
West Waunoko	5,765	354,341	10,300	do.	do.	Do.
Westwego (tank)	5,247	300,000	9,000	Union Petroleum Steamship Co. (Del.)	New York, N. Y.	26 Broadway.

SEAGOING MERCHANT STEAM VESSELS OF 500 GROSS TONS AND OVER FITTED FOR BURNING OIL FUEL—Continued.

Name of vessel.	Gross tons.	Bunker capacity.	Cruising radius.	Name of owner.	Home port.	Address.
West Zeda.....	5,658	357,904	10,333	U. S. Shipping Board.....	Portland, Oreg.....	Morchants Bank Building.
West Zueker.....	5,548	269,701	7,660	do.....	Los Angeles, Calif.....	do.....
West Zula.....	6,000	269,701	7,660	do.....	do.....	do.....
Western City.....	5,828	278,752	7,500	do.....	Portland, Oreg.....	Do.
Western Glen.....	5,791	351,341	10,300	do.....	Seattle, Wash.....	Securities Building.
Western Hero.....	5,611	395,833	10,320	do.....	do.....	Do.
Western Maid.....	5,760	256,991	6,810	do.....	Portland, Oreg.....	Northwestern Bank Building.
Western Queen.....	5,853	308,257	9,500	do.....	Seattle, Wash.....	Securities Building.
Western Sea.....	5,813	300,523	8,750	do.....	do.....	Do.
Western Wave.....	5,832	256,691	6,840	do.....	Portland, Oreg.....	Merchants Bank Building.
Western World.....	1,371	1,491,011	12,600	do.....	Baltimore, Md.....	Coca-Cola Building.
Westerner.....	5,663	300,186	9,072	do.....	Seattle, Wash.....	Securities Building.
Westward Ho.....	5,648	278,752	9,240	do.....	Portland, Oreg.....	Merchants Bank Building.
Wheatland Montana.....	7,001	308,257	8,528	do.....	Seattle, Wash.....	Securities Building.
Wheeling Motd.....	3,282	198,800	7,480	do.....	Newark, N. J.....	do.....
Whitney Olsen.....	1,558	58,800	1,557	Oliver J. Olson & Co. (Del.).....	San Francisco, Calif.....	1 Drumm Street
Wichita.....	6,171	417,699	10,000	U. S. Shipping Board.....	New Orleans, La.....	Hibernia Building.
Wildwood.....	5,500	314,963	9,000	do.....	Philadelphia, Pa.....	136 South Sixteenth Street
Wielchnina.....	6,725	722,400	10,761	Matson Navigation Co. (Calif.).....	San Francisco, Calif.....	120 Market Street.
Willapa.....	1,185	51,951	3,500	Hart-Wood Lumber Co. (Calif.).....	do.....	1 Drumm Street
Willaro.....	5,268	420,000	5,060	Williams Steamship Co. (Del.).....	New York, N. Y.....	44 Whitehall Street.
Willbilo.....	5,816	511,428	13,600	U. S. Shipping Board.....	Philadelphia, Pa.....	136 South Sixteenth Street.
William Crompton.....	5,766	291,000	10,000	Garland Steamship Co. (N. Y.).....	New York, N. Y.....	511 Fifth Avenue.
William Green (tank).....	6,353	261,400	7,968	Pan-American Petroleum & Transport Co. (Del.).....	Los Angeles, Calif.....	1015 Security Building.
William Ison (tank).....	3,321	161,332	10,000	Ciba Distilling Co. (W. Va.).....	Baltimore, Md.....	Curtis Bay, Md.
William Perkins.....	5,613	462,000	12,000	Garland Steamship Co. (N. Y.).....	New York, N. Y.....	511 Fifth Avenue.
Wm. Rockefeller (tank).....	14,054	630,000	10,500	Standard Oil Co. (N. J.).....	do.....	26 Broadway.
Wm. F. Herrin (tank).....	4,938	35,400	1,000	Associated Oil Co. (Calif.).....	San Francisco, Calif.....	Sharon Building.
Wm. G. Warden (tank).....	10,289	472,000	12,100	Standard Oil Co. (N. J.).....	New York, N. Y.....	26 Broadway.
William H. Doheny (tank).....	6,994	531,224	7,617	Pan-American Petroleum & Transport Co. (Del.).....	Los Angeles, Calif.....	1015 Security Building.
William H. Webb.....	5,980	545,643	13,100	U. S. Shipping Board.....	Philadelphia, Pa.....	136 South Sixteenth Street.
Wm. Boyce Thompson (tank).....	7,061	414,691	8,000	Shelclair Navigation Co. (Del.).....	New York, N. Y.....	120 Broadway.
Williamantle.....	4,857	216,400	4,116	U. S. Shipping Board.....	Tacoma, Wash.....	do.....
Willpoto.....	5,174	429,660	5,000	Williams Steamship Co. (Del.).....	New York, N. Y.....	11 Moon Street.
Willsole.....	5,816	511,428	13,600	do.....	do.....	Do.
Wilmington.....	900	10,950	2,784	Charles Nelson Co. (Calif.).....	San Francisco, Calif.....	230 California Street.
Wilcox.....	5,926	527,718	13,965	U. S. Shipping Board.....	Tampa, Fla.....	do.....
Wilton.....	1,827	79,051	5,391	Eastern Steamship Lines (Me.).....	Boston, Mass.....	India Wharf.
Windber.....	2,837	62,775	6,000	Pacific American Fisheries (Me.).....	Seattle, Wash.....	Bellingham, Wash.
Winifred (tank).....	2,551	161,280	7,500	Gulf Refining Co. (Tex.).....	Port Arthur, Tex.....	West Seventh Street.
Winona.....	4,961	344,963	9,000	U. S. Shipping Board.....	Philadelphia, Pa.....	136 South Sixteenth Street.
Winston-Salem.....	6,527	342,960	7,000	do.....	Wilmington, N. C.....	do.....
Winyati.....	5,492	321,063	8,025	do.....	Philadelphia, Pa.....	Do.
Wisconsin Bridge.....	3,515	198,800	7,000	American Steamship Corp. (Del.).....	New York, N. Y.....	18 Broadway.
Woodmansie.....	3,283	198,800	7,000	do.....	Newark, N. J.....	do.....
Woonsocket.....	5,937	496,527	11,610	do.....	New York, N. Y.....	Customhouse.
Worcester.....	5,718	286,339	8,265	do.....	New London, Conn.....	do.....
Wynooche.....	6,065	320,310	8,025	do.....	Philadelphia, Pa.....	136 South Sixteenth Street.
Yaka.....	5,976	585,403	14,600	do.....	San Francisco, Calif.....	369 Pine Street.
Yaklok.....	6,016	491,159	7,617	do.....	Seattle, Wash.....	Securities Building.
Yale.....	3,825	105,081	2,510	Los Angeles Steamship Co. (Calif.).....	Los Angeles, Calif.....	Pier Shed 5.
Yalza.....	5,976	556,403	14,600	U. S. Shipping Board.....	Philadelphia, Pa.....	136 South Sixteenth Street.
Yankee Arrow (tank).....	8,016	408,096	9,100	Standard Transportation Corp. (Del.).....	New York, N. Y.....	26 Broadway.
Yapalaga.....	6,976	556,403	14,600	U. S. Shipping Board.....	Philadelphia, Pa.....	136 South Sixteenth Street.
Yellowstone.....	767	35,200	2,700	Yellowstone Navigation Co. (Calif.).....	San Francisco, Calif.....	1 Drumm Street.
Yesoking.....	5,740	286,339	8,290	U. S. Shipping Board.....	Baltimore, Md.....	Coca-Cola Building.
Yonachiel.....	7,225	527,718	13,965	do.....	Tampa, Fla.....	do.....
Yorba Linda (tank).....	6,000	491,159	7,617	General Petroleum Corp. (Calif.).....	San Francisco, Calif.....	310 Sansome Street.
Yosemite.....	827	31,920	1,600	Pope & Talbot (Inc.).....	do.....	Third and Berry Streets.
Yosemite.....	6,077	522,379	16,733	U. S. Shipping Board.....	do.....	369 Pine Street.
Youngstown.....	6,633	410,408	11,000	do.....	Newark, N. J.....	do.....
Yukon.....	4,843	269,760	8,311	do.....	Seattle, Wash.....	Securities Building.
Zarembo.....	4,982	319,000	5,000	do.....	Tacoma, Wash.....	do.....
Zirkel.....	6,073	504,226	15,787	do.....	San Francisco, Calif.....	369 Pine Street.
Zulia.....	1,713	72,217	4,800	Atlantic & Caribbean Steam Navigation Co. (Del.).....	Wilmington, Del.....	do.....

AMERICAN MERCHANT VESSELS OF 500 GROSS TONS AND OVER EQUIPPED FOR CARRYING PETROLEUM IN BULK.

[Corrected to June 30, 1923.]

STEAM VESSELS.

Name of vessel.	Gross tons.	Tankage.	Speed.	Bunker capacity.	Cruising radius.	Name of owner.	Home port.
		1,000 galls.	Knots.	Gallons.	Miles.		
A. A. Daugherty	3,318	1,500	9	33,360	2,600	National Oil Transport Co. (Mo.)	Port Arthur, Tex.
A. C. Bedford	6,653	4,999	11½	442,000	10,780	Standard Oil Co. (N. J.)	New York, N. Y.
Aemo	6,878	3,125	10	515,910	13,752	Standard Transportation Co. (Del.)	Do.
Agwibay	7,982	3,670	11	418,950	10,800	Guaranty Trust Co. (N. Y.)	Do.
Agwilhavre	8,862	4,314	12	554,188	12,800	Atlantic Gulf & West Indies Steamship Co. (Me.)	Do.
Agwilake	8,013	4,181	11	418,950	10,824	do.	Do.
Agwilmars	6,771	3,252	11	509,950	17,000	do.	Do.
Agwilmax	8,802	4,315	12	554,188	12,880	do.	Do.
Agwilmoon	6,784	3,236	10½	515,150	17,000	do.	Do.
Agwilpond	8,024	4,185	10½	418,950	10,080	Guaranty Trust Co. (N. Y.)	Do.
Agwilsea	8,013	4,181	11	418,950	10,824	Atlantic Gulf & West Indies Steamship Co. (Me.)	Do.
Agwilsmith	10,595	5,116	10	505,000	10,500	do.	Do.
Agwilson	6,781	3,236	10½	515,150	17,000	do.	Do.
Agwilworld	6,771	3,252	11	509,950	17,000	do.	Do.
Alabama	2,801	1,510	5½	96,600	3,075	Texas Co. (Tex.)	Port Arthur, Tex.
Aladdin	6,882	3,369	11	494,050	11,787	Standard Transportation Co. (Del.)	New York, N. Y.
Albert E. Watts	7,137	3,493	11	414,690	13,500	Sinclair Navigation Co. (Del.)	Do.
Alden Anderson	6,367	2,020	10	400,000	11,500	Associated Oil Co. (Calif.)	San Francisco, Calif.
Algonquin	7,229	3,138	10	536,046	7,617	Standard Transportation Co. (Del.)	New York, N. Y.
Allentown	4,008	2,411	11	363,195	11,360	U. S. Shipping Board	Philadelphia, Pa.
Amolco	3,153	825	0	1,307	4,000	Houston Molasses Co. (N. J.)	Houston, Mass.
Amahuae	563	250,000	7	38,700	2,500	U. S. Shipping Board	New York, N. Y.
Antietam	6,072	3,138	11	468,148	13,400	do.	Baltimore, Md.
Argon	7,035	3,230	10½	371,000	13,109	Standard Oil Co. (N. J.)	New York, N. Y.
Argon	6,952	3,250	11	260,710	7,645	Standard Transportation Co. (Del.)	Do.
Argo	6,952	3,250	11	260,710	7,645	do.	Do.
Aryau	6,784	3,116	10½	438,000	13,104	Texas Co. (Tex.)	Port Arthur, Tex.
Astral	8,653	3,350	10½	356,730	9,377	Standard Transportation Co. (Del.)	New York, N. Y.
Asuncion	2,196	925	9½	68,040	3,175	G. W. McNear (Calif.)	San Francisco, Calif.
Atlantic Sun	6,660	3,500	10½	380,800	9,009	Sun Oil Co. (Pa.)	Philadelphia, Pa.
Atlas	1,042	701	10	137,298	6,523	Standard Oil Co. (Cal.)	San Francisco, Calif.
A vondale	5,731	3,301	10½	305,785	8,000	U. S. Shipping Board	Philadelphia, Pa.
Baldbutlo	6,449	3,218	10½	317,587	8,006	do.	Houston, Mass.
Baldhill	6,413	3,218	10½	317,560	8,253	do.	Do.
Baytown	2,630	900	9	175,500	7,000	Humble Oil & Refining Co. (Tex.)	Houston, Tex.
Bayway	5,083	2,420	9	313,000	13,200	Standard Oil Co. (N. J.)	New York, N. Y.
Benjamin Brewster	5,050	2,784	10½	278,000	8,560	do.	Do.
Bessemer	4,923	2,412	11	363,195	11,500	U. S. Shipping Board	Philadelphia, Pa.
Bethelridge	7,366	3,492	10	407,088	8,820	do.	Baltimore, Md.
Betterton	7,366	3,492	10	407,088	8,820	do.	Do.
Bidwell	7,641	2,492	10	393,400	8,000	Sun Shipbuilding Co. (Pa.)	Philadelphia, Pa.
Birkenhead	6,060	3,445	11	452,214	6,000	Vacuum Oil Co. (N. Y.)	New York, N. Y.
Bohemian Club	6,882	3,377	11	262,400	7,312	Atlantic Refining Co. (Pa.)	Philadelphia, Pa.
Brabant	2,773	1,602	9	177,620	9,447	Texas Co. (Tex.)	Port Arthur, Tex.
Brandywine	4,969	2,412	11	363,195	11,500	U. S. Shipping Board	Philadelphia, Pa.
Brilliant	2,486	1,000	7½	107,160	3,510	Standard Transportation Co. (Del.)	New York, N. Y.
Brindilla	1,221	1,800	0	1,950	6,900	Standard Oil Co. (N. J.)	Do.
Broad Arrow	7,796	4,184	11	356,730	9,108	Standard Transportation Co. (Del.)	Do.
Burnwell	5,771	3,301	10½	305,785	8,000	U. S. Shipping Board	Philadelphia, Pa.
Byron D. Benson	8,211	3,877	10½	350,648	15,950	Tide Water Oil Co. (N. J.)	New York, N. Y.
C. A. Canfield	6,156	2,616	10½	176,400	5,600	Pan-American Petroleum & Transport Co. (Del.)	Los Angeles, Calif.
Cabrille	5,030	2,070	11	214,115	5,200	U. S. Shipping Board	Wilmington, Del.
Caddo	6,223	2,980	10½	313,000	9,330	Standard Oil Co. (N. J.)	New York, N. Y.
Caloria	4,095	1,700	9	254,000	9,730	Vaccaro Bros. & Co. (La.)	New Orleans, La.
Camden	6,653	4,000	11½	353,623	8,000	United Fruit Tanker Corp. (Del.)	New York, N. Y.
Cape Ann	7,311	3,377	9	262,400	7,000	Cape Steamship Co. (Del.)	Philadelphia, Pa.
Cape Cod	7,017	2,883	11	292,400	7,000	do.	Do.
Captain A. F. Lucas	4,188	1,515	10½	348,600	11,617	Standard Oil Co. (Cal.)	San Francisco, Calif.
Carrabullo	5,030	3,801	11	344,963	9,000	Cuba Distilling Co. (W. Va.)	Baltimore, Md.
Cassimir	5,030	1,917	11	344,963	9,000	Curtis Bay Copper & Iron Works (Md.)	Do.
Castana	5,030	3,801	11	344,963	9,000	U. S. Shipping Board	Philadelphia, Pa.
Catahoula	5,030	3,802	11	314,963	9,000	Curtis Bay Copper & Iron Works (Md.)	Baltimore, Md.
Cathwood	7,072	3,060	10	538,946	7,700	Union Oil Co. (Calif.)	Los Angeles, Calif.
Cecil County	7,611	3,492	10	389,466	9,210	U. S. Shipping Board	Baltimore, Md.
Cedarhurst	5,030	3,892	11	344,963	9,000	American Italian Steamship Co. (Del.)	Do.

† Tons, coal only.

AMERICAN MERCHANT VESSELS OF 500 GROSS TONS AND OVER EQUIPPED FOR CARRYING PETROLEUM IN BULK—Continued.
STEAM VESSELS—Continued.

Name of vessel.	Gross tons.	Tankage.	Speed.	Bunker capacity.	Cruising radius.	Name of owner.	Home port.
		1,000 galls.	Knots.	Gallons.	Miles.		
Cerro Azul.....	8,876	4,413	12	551,188	12,880	Pan-American Petroleum & Transport Co. (Del.)	Los Angeles, Calif.
Cerro Ebano.....	8,880	4,314	12	551,188	12,800do.....	Do.
Charles Pratt.....	8,982	5,014	11 1/2	475,000	12,100	Standard Oil Co. (N. J.)	New York, N. Y.
Charles E. Harwood.....	2,930	1,411	8 1/2	58,800	5,700	Pan-American Petroleum & Transport Co. (Del.)	Los Angeles, Calif.
Charles M. Everest.....	6,372	2,825	10 1/2	297,900	7,400	Vacuum Oil Co. (N. Y.)	New York, N. Y.
Chester Sun.....	6,669	3,090	10 1/2	330,800	9,000	Sun Oil Co. (N. J.)	Philadelphia, Pa.
Chestnut Hill.....	4,935	2,412	11	270,275	11,500	U. S. Shipping Board	Do.
China Arrow.....	8,403	4,185	11	418,959	9,900	Standard Transportation Co. (Del.)	New York, N. Y.
Chinampa.....	7,057	2,660	10 1/2	593,000	19,400	Standard Oil Co. (N. J.)	Do.
City of Everett.....	2,595	1,290	10	97,732	3,405	Standard Oil Co. (N. Y.)	Do.
City of Freeport.....	4,469	1,919	10	238,850	8,000	Steamer Freeport Corp. (N. Y.)	New York, N. Y.
City of Reno.....	7,001	2,957	9	262,400	7,220	U. S. Shipping Board	San Francisco, Calif.
Clement Smith.....	7,506	3,192	10	393,400	8,000	Oil Transport Co. (Del.)	Baltimore, Md.
Coalunga.....	8,875	390	8	21,186	2,000	Associated Transportation Co.	San Francisco, Calif.
Coalunga.....	7,387	2,911	9 1/2	365,090	8,100	Union Steamship Co. (N. J.)	Los Angeles, Calif.
Col. E. L. Drake.....	4,205	1,506	10 1/2	336,420	11,214	Standard Oil Co. (Cal.)	San Francisco, Calif.
Comot.....	2,486	1,000	9	107,100	3,531	Standard Transportation Co. (Del.)	New York, N. Y.
Communiapaw.....	3,732	1,520	9 1/2	1788	5,900	Standard Oil Co. (N. J.)	Do.
Coralug.....	5,073	2,240	9	313,000	11,900do.....	Do.
Crampton Anderson.....	6,998	3,162	11	309,678	7,017	Pan-American Petroleum & Transport Co. (Del.)	Los Angeles, Calif.
Crudoll.....	1,370	616	8 1/2	29,400	2,500do.....	Do.
Curtler.....	4,711	2,135	10	169,932	5,000	Gulf Refining Co. (Tex.)	Port Arthur, Tex.
Cuyamaca.....	6,456	2,212	10 1/2	685,213	7,000	U. S. Shipping Board	San Diego, Calif.
D. G. Seefeld.....	8,597	3,322	11 1/2	451,200	13,469	Standard Oil Co. (Cal.)	San Francisco, Calif.
Dannedalka.....	4,310	1,919	10	253,218	7,900	U. S. Shipping Board	Baltimore, Md.
Darden.....	5,189	1,790	10	370,000	8,170	U. S. Mex. Oil Corporation (Del.)	New York, N. Y.
Dartford.....	5,186	2,126	10	370,000	8,470do.....	Do.
David McKelvy.....	6,820	3,252	11	469,973	12,500	Tide Water Oil Co. (N. J.)	Do.
Dayton.....	5,335	2,020	9	363,000	14,500	Standard Oil Co. (N. J.)	Do.
Dean Emery.....	6,661	3,550	10	381,800	17,500	Pan-American Petroleum & Transport Co. (Del.)	Los Angeles, Calif.
Delaware Sun.....	8,961	4,315	10	681,988	17,500	Sun Oil Co. (N. J.)	Philadelphia, Pa.
Derbyline.....	7,063	3,370	11	307,400	6,015	The Texas Co. (Tex.)	Port Arthur, Tex.
Heroclio.....	7,058	3,370	11	307,400	6,015	Union Oil Co. (Calif.)	Los Angeles, Calif.
De Soto.....	6,268	2,150	9	462,000	11,200	Standard Oil Co. (N. J.)	New York, N. Y.
Devolente.....	7,058	3,370	11	307,400	6,015	Beacon Oil Co. (Mass.)	Boston, Mass.
Dillwyn.....	7,015	3,370	11	307,400	6,015	Malston Co. (Del.)	Wilmington, Del.
Dillworth.....	7,015	3,138	11	307,400	6,015	U. S. Shipping Board	San Francisco, Calif.
Dismoro.....	6,144	1,335	10	263,040	5,250do.....	Jacksonville, Fla.
Dirigo.....	6,768	3,210	11	419,531	11,035	Texas Co. (Tex.)	Port Arthur, Tex.
District of Columbia.....	7,611	3,492	10	407,088	8,800	U. S. Shipping Board	Baltimore, Md.
Dixiana.....	4,321	1,300	9	214,044	6,000	American Sugar Transit Corp. (Del.)	New York, N. Y.
Dixie Arrow.....	8,046	4,185	10	408,096	9,100	Standard Transportation Co. (Del.)	Do.
Dulcino.....	2,951	700	10	91,500	3,000	American Sugar Transit Corp. (N. Y.)	New York, N. Y.
Dungannon.....	7,257	3,060	10	538,910	7,700	The Texas Co. (Tex.)	Port Arthur, Tex.
Durango.....	7,257	3,060	10	538,910	7,700	Malston Co. (Del.)	Wilmington, Del.
E. L. Doheny Third.....	7,753	4,183	11	211,115	8,570	U. S. Shipping Board	Philadelphia, Pa.
E. R. Kemp.....	4,887	1,947	10	337,630	9,000	Sinclair Navigation Co. (Del.)	New York, N. Y.
E. T. Bedford.....	9,563	5,101	11	512,148	11,100	Standard Oil Co. (N. J.)	Do.
E. W. Sinclair.....	4,887	2,198	10 1/2	337,630	9,000	Sinclair Navigation Co. (Del.)	Do.
Edward L. Doheny.....	6,170	2,627	11	283,130	7,750	Pan-American Petroleum & Transport Co. (Del.)	Los Angeles, Calif.
Edward L. Doheny, Jr.....	7,187	3,231	11	352,800	5,810do.....	Do.
Elisha Walker.....	7,035	3,236	10 1/2	420,780	14,000do.....	Do.
El Segundo.....	3,663	1,363	11	216,460	9,029	Standard Oil Co. (Calif.)	San Francisco, Calif.
Empire Arrow.....	8,046	4,185	10	408,096	9,100	Standard Transportation Co. (Del.)	New York, N. Y.
Eocene.....	2,217	800	7 1/2	107,160	3,618do.....	Do.
Engene V. R. Thayer.....	7,137	3,493	11	414,690	1,450	Sinclair Navigation Co. (Del.)	Do.
Eumma.....	6,651	3,115	11 1/2	350,000	8,000	New York Shipbuilding Corp. (N. Y.)	Philadelphia, Pa.
F. D. Asche.....	8,293	3,767	11 1/2	319,000	15,700	Standard Oil Co. (N. J.)	New York, N. Y.
F. H. Hillman.....	9,835	4,000	10	306,165	7,617	Standard Oil Co. (Calif.)	San Francisco, Calif.
F. Q. Harstow.....	9,003	5,014	11 1/2	472,000	12,100	Standard Oil Co. (N. J.)	New York, N. Y.
Federal.....	2,881	1,206	8	252,000	10,000	American Petroleum Co. (Tex.)	Houston, Tex.
Francis E. Powell.....	7,096	3,492,050	395,000	2,600	The Atlantic Refining Co. (Pa.)	Philadelphia, Pa.
Frank G. Drum.....	7,048	3,163	11	309,678	7,617	Associated Oil Co. (Calif.)	San Francisco, Calif.
Frank H. Duck.....	6,070	2,688	9 1/2	92,802	2,650do.....	Do.
Franklin.....	2,841	1,099	11	180,290	6,500	Galena Navigation Co. (Del.)	Houston, Tex.
Franklin K. Lane.....	6,998	3,061	11	309,678	7,617	Pan-American Petroleum & Transport Co. (Del.)	Los Angeles, Calif.
Fred W. Weller.....	9,485	4,999	11 1/2	442,000	10,780	Standard Oil Co. (N. J.)	New York, N. Y.
Frederic Ewing.....	6,773	3,220	10	193,662	8,300	Pan-American Petroleum & Transport Co. (Del.)	Los Angeles, Calif.
Frederic R. Kellogg.....	7,127	2,731	11	135,825	7,968do.....	Do.
Freeport Sulphur No. 1.....	2,583	1,182	10	260,150	3,500	Freeport Sulphur Transportation Co. (Del.)	New York, N. Y.
Freeport Sulphur No. 6.....	4,187	1,000	10	224,120	8,300do.....	Do.
Fuehler.....	1,370	700	7	37,310	2,469	Mexican Petroleum Corp. (Mo.)	Los Angeles, Calif.
Gargoyle.....	7,002	3,441	11	452,214	6,000	Vacuum Oil Co. (N. Y.)	New York, N. Y.
Gene Crowley.....	3,194	1,320	8 1/2	132,848	5,100	Sinclair Gulf Corporation (Del.)	Do.

¹ Tons, coal only.

AMERICAN MERCHANT VESSELS OF 500 GROSS TONS AND OVER EQUIPPED FOR CARRYING PETROLEUM IN BULK—Continued.
STEAM VESSELS—Continued.

Name of vessel.	Gross tons.	Tankage.	Speed.	Bunker capacity.	Cruising radius.	Name of owner.	Home port.
		1,000 galls.	Knots.	Gallons.	Miles.		
George G. Henry.....	6,265	2,090	11	205,212	6,135	Pan-American Petroleum & Transport Co. (Del.).....	Los Angeles, Calif.
Geo. H. Jones.....	6,689	3,370	11	350,800	9,000	Standard Oil Co. (N. J.).....	New York, N. Y.
George W. Barnes.....	6,531	2,271	10½	323,400	9,581	Pan-American Petroleum & Transport Co. (Del.).....	Los Angeles, Calif.
Georgia.....	5,106	2,510	11	184,338	7,000	Texas Co. (Tex.).....	Port Arthur, Tex.
Gladyse.....	5,186	1,790	10	370,000	13,950	U. S. Mex. Oil Corp. (Del.).....	New York, N. Y.
Glenpool.....	5,256	2,600	9½	273,000	7,080	Standard Oil Co. (N. J.).....	Do.
Gold Shell.....	5,614	2,905	10	329,000	5,200	Gold Shell Steamship Co. (Del.).....	Wilmington, Del.
Gulfcoast.....	5,183	2,410	11½	201,012	7,500	Gulf Refining Co. (Tex.).....	Port Arthur, Tex.
Gulfking.....	6,560	3,118	11	273,714	6,000	do.....	Do.
Gulfland.....	5,276	2,410	11½	201,012	7,500	do.....	Do.
Gulflight.....	5,183	2,410	11½	201,012	7,500	do.....	Do.
Gulfrmaid.....	5,225	2,410	11½	201,012	7,500	do.....	Do.
Gulfoll.....	5,188	2,410	11½	201,012	7,500	do.....	Do.
Gulfpoint.....	6,972	3,360	11	430,000	10,000	do.....	Do.
Gulfprince.....	6,560	3,118	11	273,714	6,000	do.....	Do.
Gulfqueen.....	6,785	3,125	11½	273,860	7,500	do.....	Do.
Gulfstar.....	7,239	3,366	10½	377,737	14,400	do.....	Do.
Gulfstate.....	7,216	3,050	10	538,946	7,700	do.....	Do.
Gulfstream.....	5,188	2,410	11½	201,012	7,500	do.....	Do.
Gulftrade.....	6,859	3,566	10½	321,252	8,000	do.....	Do.
Gulf of Mexico.....	7,807	4,390	11	280,932	7,700	do.....	Do.
H. C. Folger.....	7,083	3,268	10½	443,394	11,000	Atlantic Refining Co. (Pa.).....	Philadelphia, Pa.
H. H. Rogers.....	10,050	5,014	11½	475,000	12,100	Standard Oil Co. (N. J.).....	New York, N. Y.
H. M. Flagler.....	8,207	3,767	11½	349,000	16,017	do.....	Do.
H. M. Story.....	9,838	4,958	10½	306,155	7,617	Standard Oil Co. (Calif.).....	San Francisco, Calif.
Hadnot.....	6,413	3,218	10½	317,560	8,253	Steamer Freeport Corp. (N. Y.).....	New York, N. Y.
Hagan.....	6,413	3,218	10½	317,560	8,253	U. S. Shipping Board.....	Boston, Mass.
Hagood.....	6,972	3,138	9½	468,148	13,400	Cities Service Co. (Del.).....	Wilmington, Del.
Hahira.....	7,235	3,138	11	236,339	6,930	U. S. Shipping Board.....	Baltimore, Md.
Halo.....	7,257	3,060	10	538,946	7,700	Cities Service Co. (Del.).....	Wilmington, Del.
Halsey.....	7,225	3,060	10	538,946	7,700	Malston Co. (Del.).....	Do.
Hammac.....	6,900	3,569	11	538,946	12,566	General Petroleum Corp. (Calif.).....	San Francisco, Calif.
Hampton Roads.....	7,611	3,492	10	407,088	8,000	Steamer Freeport Corp. (N. Y.).....	New York, N. Y.
Harold Walker.....	6,363	2,690	11	205,212	7,968	Pan-American Petroleum & Transport Co. (Del.).....	Los Angeles, Calif.
Harry Farnum.....	3,098	1,336	8½	143,430	5,300	Sinclair Navigation Co. (Del.).....	New York, N. Y.
Harvester.....	6,727	3,216	10	438,000	12,500	Texas Steamship Co. (N. Y.).....	Do.
Havstrol.....	1,111	336	6	13,608	500	W. E. Price.....	Galveston, Tex.
Robert G. Wyllie.....	4,292	1,670	10½	138,180	5,000	Pan-American Petroleum & Transport Co. (Del.).....	Los Angeles, Calif.
Herbert L. Pratt.....	7,111	3,378	11	450,324	11,200	Atlantic Refining Co. (Pa.).....	Philadelphia, Pa.
Hisko.....	5,665	3,301	10½	305,785	8,000	U. S. Shipping Board.....	Do.
Houma.....	7,069	3,138	11	468,148	13,400	do.....	Baltimore, Md.
Hoven.....	7,071	3,138	11	468,148	13,400	do.....	Do.
Hoxbar.....	7,150	3,138	11	468,148	13,400	do.....	Do.
Hugoton.....	7,009	3,138	11	468,148	13,400	do.....	Do.
Huguenot.....	6,964	3,138	11	468,148	13,400	do.....	Do.
Hulaco.....	6,972	3,138	11	468,148	13,400	do.....	Do.
I. C. White.....	7,013	3,236	10½	420,780	14,000	Pan-American Petroleum & Transport Co. (Del.).....	Los Angeles, Calif.
Iltols.....	6,702	3,206	11	438,000	13,000	Texas Co. (Tex.).....	Port Arthur, Tex.
Inlay.....	7,005	2,883	11	262,400	7,220	Malston & Co. (Del.).....	Wilmington, Del.
India Arrow.....	8,327	3,677	11	418,959	9,900	Standard Transportation Co. (Del.).....	New York, N. Y.
Inspector.....	6,036	1,300	11½	344,963	9,000	U. S. Shipping Board.....	Philadelphia, Pa.
J. A. Bostwick.....	7,929	3,710	10½	347,000	9,580	Standard Oil Co. (N. J.).....	New York, N. Y.
J. A. Moffett.....	6,521	2,701	10½	512,400	16,372	Standard Oil Co. (Calif.).....	San Francisco, Calif.
J. A. Moffett, Jr.....	6,563	2,725	11	512,148	11,100	Standard Oil Co. (N. J.).....	New York, N. Y.
J. C. Donnell.....	10,215	5,012	10½	280,500	7,000	Atlantic Refining Co. (Pa.).....	Philadelphia, Pa.
J. E. O'Neill.....	7,116	3,378	11	450,324	11,200	do.....	Do.
J. F. Penrose.....	3,370	1,358	8	21,821	4,416	National Oil Transport Co. (Mo.).....	Port Arthur, Tex.
J. M. Danziger.....	6,003	2,690	11	294,000	7,968	Pan-American Petroleum & Transport Co. (Del.).....	Los Angeles, Calif.
J. M. Guffey.....	2,520	850	10	171,272	7,200	Gulf Refining Co. (Tex.).....	Port Arthur, Tex.
J. N. Pow.....	9,074	4,308	11	694,251	17,500	Sun Oil Co. (N. J.).....	Philadelphia, Pa.
J. W. Van Dyke.....	7,155	3,268	10½	443,394	11,000	Atlantic Refining Co. (Pa.).....	Do.
J. Fletcher Farroll.....	7,061	3,057	11	414,691	11,140	Sinclair Navigation Co. (Del.).....	New York, N. Y.
James McGee.....	9,551	5,012	11½	400,000	12,400	Standard Oil Co. (N. J.).....	Do.
Japan Arrow.....	8,327	4,181	11	418,959	9,900	Standard Transportation Co. (Del.).....	Do.
Java Arrow.....	8,327	3,079	11	418,959	9,900	do.....	Do.
John Worthington.....	8,101	4,301	10	450,801	12,150	Standard Oil Co. (N. J.).....	Do.
John D. Archbold.....	14,054	5,915	10	618,000	10,500	do.....	Do.
John D. Rockefeller.....	8,374	3,240	11	308,000	7,700	do.....	Do.
John M. Connelly.....	4,930	2,412	11	363,195	11,500	U. S. Shipping Board.....	Philadelphia, Pa.
Joseph Seep.....	9,972	3,370	10	381,070	10,000	Standard Oil Co. (N. J.).....	New York, N. Y.
Joseph M. Cudahy.....	7,052	3,252	11	509,950	10,000	Sinclair Navigation Co. (Del.).....	Do.
Josiah Macy.....	6,899	3,145	10½	306,000	9,500	Standard Oil Co. (N. J.).....	Do.
K. R. Kingsbury.....	7,251	3,695	11	283,558	7,368	Standard Oil Co. (Calif.).....	San Francisco, Calif.
Kehuku.....	5,107	2,070	11	214,115	5,200	U. S. Shipping Board.....	Wilmington, Del.
Kekoskee.....	5,124	2,700	11	211,593	5,200	do.....	Do.
Kewance.....	3,550	1,306	10½	247,185	4,500	Associated Oil Co. (Calif.).....	San Francisco, Calif.

AMERICAN MERCHANT VESSELS OF 500 GROSS TONS AND OVER EQUIPPED FOR CARRYING PETROLEUM IN BULK—Continued.
STEAM VESSELS—Continued.

Name of vessel.	Gross tons.	Tankage.	Speed.	Bunker capacity.	Cruising radius.	Name of owner.	Home port.
		1,000galls.	Knots.	Gallons.	Miles.		
Kishacoquillas.....	5,039	1,300	11½	344,063	9,000	U. S. Shipping Board.....	Philadelphia, Pa.
L. J. Drake.....	6,836	3,145	10	327,090	9,850	Standard Oil Co. (N. J.).....	New York, N. Y.
La Brea.....	6,665	2,876	10½	355,152	11,700	Union Oil Co. of California (Calif.).....	Los Angeles, Calif.
La Placencia.....	8,273	377	11	354,274	6,100do.....	Do.
La Purissima.....	5,091	2,111	11	300,000	3,276do.....	Do.
Lansing.....	4,560	1,782	10½	149,040	4,200	Union Steamship Co. (N. J.).....	Do.
Lathum.....	6,287	2,350	10½	256,000	6,500	U. S. Shipping Board.....	Mobile, Ala.
Lebec.....	6,900	3,059	11	538,916	12,560	General Petroleum Corp. (Del.).....	San Francisco, Calif.
Levant Arrow.....	8,016	4,184	10	408,096	9,100	Standard Transportation Co. (Del.).....	New York, N. Y.
Liberty Minquas.....	5,058	2,070	11	385,251	10,357	American Petroleum Co. (Tex.).....	Houston, Tex.
Liebre.....	7,057	3,537	11	274,426	6,439	General Petroleum Corp. (Del.).....	San Francisco, Calif.
Lichtburne.....	6,784	3,216	10½	438,900	13,104	Texas Co. (Tex.).....	Port Arthur, Tex.
Ligoner.....	3,737	1,250	10½	189,000	9,500	Gulf Refining Co. (Tex.).....	Do.
Lilmae.....	5,186	1,916	10	370,000	13,950	U. S.-Mex. Oil Corp. (Del.).....	New York, N. Y.
Lio.....	7,215	3,492	10	407,088	8,800	U. S. Shipping Board.....	Baltimore, Md.
Livingston Rec.....	8,194	3,850	10	450,786	13,916	Standard Oil Co. (N. J.).....	New York, N. Y.
Los Angeles.....	6,872	2,875	10½	355,152	11,700	Union Oil Co. (Calif.).....	Los Angeles, Calif.
Louisiana.....	2,819	1,482	8½	129,231	6,560	Texas Co. (Tex.).....	Port Arthur, Tex.
Lubric.....	6,882	3,377	11	262,400	7,312	Standard Oil Co. (Calif.).....	San Francisco, Calif.
Al. F. Elliott.....	7,053	3,377	11	436,700	12,000	Standard Oil Co. (N. J.).....	New York, N. Y.
Manataway.....	5,050	3,891	11	344,963	9,000	U. S. Shipping Board.....	Philadelphia, Pa.
Mary Luellenbach.....	5,067	2,232	10	123,300	3,300	Luckenbach Steamship Co. (Del.).....	New York, N. Y.
Matticoek.....	6,719	2,850	9½	340,000	9,120	Standard Oil Co. (N. J.).....	Do.
Meton.....	7,311	3,377	9	262,400	7,220	U. S. Shipping Board.....	San Francisco, Calif.
Mevana.....	7,311	3,377	9	262,400	7,220	Malston Co. (Del.).....	Wilmington, Del.
Mexicano.....	2,265	1,073	8	113,862	5,300	Pierce Oil Corp. (Va.).....	New York, N. Y.
Mexoil.....	1,370	706	8½	32,340	885	Ilustreca Petroleum Co. (Me.).....	Los Angeles, Calif.
Misklanza.....	6,910	2,883	11	262,400	7,220	U. S. Shipping Board.....	San Francisco, Calif.
Mollitt.....	6,114	1,335	10	263,040	5,250do.....	Jacksonville, Fla.
Mojave.....	6,900	3,059	11	538,916	12,560	General Petroleum Corp. (Calif.).....	San Francisco, Calif.
Montebello.....	5,272	3,377	11	354,274	6,100	Union Oil Co. of California (Calif.).....	Los Angeles, Calif.
Muskogee.....	7,631	3,320	10½	474,000	13,100	Standard Oil Co. (N. J.).....	New York, N. Y.
Nelson.....	4,746	1,830	10	189,000	5,000	Cuba Distilling Co. (W. Va.).....	Do.
New Jersey.....	6,710	3,215	10	438,900	13,000	Texas Co. (Tex.).....	Port Arthur, Tex.
New York.....	6,678	3,215	11	323,912	10,934	Texas Co. (N. Y.).....	Do.
Nora.....	9,620	5,003	10	319,751	7,000	Graco Steamship Co. (Del.).....	New York, N. Y.
Norman Bridge.....	4,323	1,761	11	211,680	6,000	Pan-American Petroleum & Transport Co. (Del.).....	Los Angeles, Calif.
O. T. Warling.....	5,579	2,781	11	278,000	9,500	Standard Oil Co. (N. J.).....	New York, N. Y.
Ocidental.....	6,725	3,200	10½	438,900	11,000	Texas Steamship Co. (N. Y.).....	Do.
Oleum.....	2,998	1,123	9½	47,040	1,370	Union Oil Co. of California (Calif.).....	Los Angeles, Calif.
Oscar D. Bennett.....	1,710	1,999	11	176,400	5,118	Pan-American Petroleum & Transport Co. (Del.).....	Do.
Oswego.....	4,375	2,115	9	179	4,400	Union Petroleum S. S. Co. (Del.).....	New York, N. Y.
Overbrook.....	5,724	3,301	10½	305,785	8,000	U. S. Shipping Board.....	Philadelphia, Pa.
P. J. Kelly.....	3,376	1,905	9	33,000	3,000	National Oil & Transport Co. (Me.).....	Port Arthur, Tex.
Palo Alto.....	6,114	2,477	11	278,655	7,000	Mexican Petroleum Corp. (Me.).....	San Francisco, Calif.
Panfil.....	1,370	706	8½	32,340	885	Pan-American Petroleum & Transport Co. (Del.).....	Los Angeles, Calif.
Panico.....	2,556	1,309	9	56,000	3,150	Stclair Navigation Co. (Del.).....	New York, N. Y.
Paraguay.....	2,627	1,290	10	5,000	5,000	Sun Co. (N. J.).....	Philadelphia, Pa.
Paul Shoop.....	6,816	3,380	12½	491,131	10,450	Associated Oil Co. (Calif.).....	San Francisco.
Paul H. Harwood.....	6,520	2,690	11	199,038	6,135	Pan-American Petroleum & Transport Co. (Del.).....	New York, N. Y.
Paulshoro.....	6,698	3,170	10½	478,000	12,000	Vacuum Oil Co. (N. Y.).....	Philadelphia, Pa.
Pearlton.....	5,186	2,221	10	370,000	13,950	The Atlantic Refining Co. (Pa.).....	Do.
Pearl Shell.....	5,614	2,905	10	329,000	5,200	Pearl Shell Steamship Co. (Del.).....	Wilmington, Del.
Pennsylvania.....	6,666	3,215	11	438,900	12,276	Texas Steamship Co. (N. Y.).....	New York, N. Y.
Pennsylvania Sun.....	8,862	4,314	12	551,188	12,880	Sun Oil Co. (N. J.).....	Philadelphia, Pa.
Peralta.....	6,149	2,477	20	278,655	6,000	U. S. Shipping Board.....	New York, N. Y.
Perfection.....	2,200	809	7½	107,160	3,420	Standard Transportation Co. (Del.).....	Do.
Philip Publicker.....	2,397	652	9	119,400	7,000	Adelphi Steamship Corp. (Del.).....	Do.
Phoenix.....	5,731	3,301	10½	305,785	8,000	U. S. Shipping Board.....	Philadelphia, Pa.
Pioneer.....	5,075	2,230	9	313,000	13,200	Standard Oil Co. (N. J.).....	Do.
Polarine.....	3,040	1,919	8½	251,000	11,400do.....	New York, N. Y.
Princeton.....	5,084	2,420	9	313,000	13,200do.....	Do.
R. D. Leonard.....	1,778	1,000	9½	47,890	3,600	Atlantic Refining Co. (Pa.).....	Philadelphia, Pa.
R. J. Hanna.....	7,095	3,493	11	265,937	6,310	Standard Oil Co. (Calif.).....	San Francisco, Calif.
Railfant.....	2,487	1,000	11	107,160	3,531	Standard Oil Co. (N. Y.).....	New York, N. Y.
Rayo.....	3,663	1,000	7½	175,960	5,170	Standard Transportation Co. (Del.).....	Do.
Reaper.....	6,774	3,212	10	438,900	13,104	The Texas Steamship Co. (Tex.).....	Do.
Rebecca.....	7,072	3,050	10	538,916	7,700	Beacon Oil Co. (Mass.).....	Boston, Mass.
Richmond.....	6,411	2,701	11½	508,260	15,246	Standard Oil Co. (Calif.).....	San Francisco, Calif.
Rouoke.....	6,781	3,215	10½	438,900	12,276	Texas Steamship Co. (N. Y.).....	New York, N. Y.
Robert E. Hopkins.....	6,624	3,380	10	401,131	10,540	Tido Water Oil Co. (N. J.).....	Do.
Rochester.....	6,839	3,138	11	260,710	7,645	Vacuum Oil Co. (N. Y.).....	Do.
Romulus.....	5,101	2,071	11	214,115	5,200	U. S. Shipping Board.....	Wilmington, Del.

1 Tons, coal only.

AMERICAN MERCHANT VESSELS OF 500 GROSS TONS AND OVER EQUIPPED FOR CARRYING PETROLEUM IN BULK—Continued.

STEAM VESSELS—Continued.

Name of vessel.	Gross tons.	Tankage,	Speed.	Bunker capacity	Cruising radius.	Name of owner.	Home port.
		1,000 galls.		Gallons.	Miles.		
Royal Arrow	7,791	4,100	10½	350,730	9,108	Standard Transportation Co. (Del.)	New York, N. Y.
S. H. Hunt	6,689	3,370	11	380,800	9,000	Standard Oil Co. (N. J.)	Do.
S. M. Spalding	7,175	2,890	11	205,212	6,135	Pan-American Petroleum & Transport Co. (Del.)	Los Angeles, Calif.
S. V. Harkness	6,899	3,145	11	306,600	9,760	Standard Oil Co. (N. J.)	New York, N. Y.
S. C. T. Dodd	7,051	3,377	11	430,700	15,000	Standard Oil Co. (Calif.)	San Francisco, Calif.
Sabluc Sun	6,728	3,090	10½	380,800	9,000	Sun Oil Co. (N. J.)	Philadelphia, Pa.
Salem County	5,102	2,070	11	214,115	5,200	Galena Navigation Corp. (Del.)	Wilmington, Del.
Salina	7,311	3,377	9	262,400	7,220	Do.	San Francisco, Calif.
Samuel L. Fuller	7,052	3,252	11	509,950	10,000	Shinclair Navigation Co. (Del.)	New York, N. Y.
Samuel Q. Brown	6,624	3,380	10	401,131	10,640	Tide Water Oil Co. (N. J.)	Do.
San Pasqual	6,486	2,212	10	685,213	7,000	U. S. Shipping Board	San Diego, Calif.
Sharon	4,936	2,412	11	363,195	11,500	Do.	Philadelphia, Pa.
Shenandoah	6,768	3,216	11	419,533	11,035	Texas Co. (Tex.)	Port Arthur, Tex.
Shreveport	7,277	3,060	11	236,293	6,740	U. S. Shipping Board	New York, N. Y.
Silverbrook	5,674	3,301	10½	305,785	8,000	Do.	Philadelphia, Pa.
Silver Shell	5,605	2,905	10	329,000	5,200	Shell Line (Del.)	Wilmington, Del.
Socomy	3,663	1,500	8	175,960	5,179	Standard Transportation Co. (Del.)	New York, N. Y.
Solana	6,702	3,201	11	353,600	8,000	Pacific Mail Steamship Co. (N. Y.)	San Francisco, Calif.
Somerset	4,737	2,420	9	313,000	10,800	Standard Oil Co. (N. J.)	New York, N. Y.
Standard	9,724	5,000	10½	421,000	9,330	Do.	Do.
Standard Arrow	7,794	4,100	10½	356,730	9,108	Standard Transportation Co. (Del.)	Do.
Stockton	7,294	3,377	9	262,400	7,220	U. S. Shipping Board	San Francisco, Calif.
Sucrosa	5,532	2,270	10	189,000	6,000	Cuba Distilling Co. (W. Va.)	New York, N. Y.
Sun	4,836	1,860	10½	222,130	5,000	Sun Oil Co. (N. J.)	Philadelphia, Pa.
Sunbeam	6,664	3,550	10½	380,800	9,000	Sun Co. (N. J.)	Do.
Sunell	7,157	3,000	11	380,800	6,000	Sun Oil Co. (N. J.)	Do.
Swiftarrow	8,206	3,041	10	340,920	10,500	Swiftsure Oil Transport (N. Y.)	New York, N. Y.
Swiftteagle	8,206	3,041	10	340,920	10,500	Do.	Do.
Swiftlight	8,206	3,041	9	346,920	10,500	Do.	Do.
Swiftscout	8,206	3,041	10	346,920	10,500	Do.	Do.
Swiftstar	8,206	3,041	10	346,920	10,500	Do.	Do.
Swiftsure	8,206	3,041	0	340,920	8,500	Do.	Do.
Swiftwind	8,206	3,041	10	346,920	10,500	Do.	Do.
Sylvan Arrow	7,797	4,100	11	356,730	9,108	Standard Transportation Co. (Del.)	Do.
T. J. Williams	8,211	3,720	10	350,048	12,480	Standard Oil Co. (N. J.)	Do.
Tames	2,939	1,290	9	96,600	3,100	Shinclair Navigation Co. (Del.)	Do.
Tamaluna	11,170	5,498	11	437,136	8,229	Southern Pacific Co. (Ky.)	Do.
Texas	6,678	3,215	11	323,912	10,934	Texas Co. (Tex.)	Port Arthur, Tex.
Thomas H. Wheeler	7,053	3,377	11	430,700	13,000	Standard Oil Co. (N. J.)	New York, N. Y.
Topla	5,125	2,400	11	102,650	5,000	Southern Pacific Co. (Ky.)	Do.
Torres	4,913	2,400	11	102,650	5,000	Do.	Do.
Trimountain	6,413	3,218	10½	317,560	8,253	U. S. Shipping Board	Boston, Mass.
Trinidadian	2,460	1,060	9½	86,100	4,500	Gulf Refining Co. (Tex.)	Port Arthur, Tex.
Tulsagas	7,215	3,492	10	407,088	8,800	U. S. Shipping Board	Baltimore, Md.
Tustum	6,882	3,377	11	262,400	7,312	Atlantic Refining Co. (Pa.)	San Francisco, Calif.
Tuxpanoil	7,215	3,492	10	407,088	8,800	U. S. Shipping Board	Baltimore, Md.
Utacarbon	7,076	3,059	10	538,046	7,700	Do.	San Francisco, Calif.
Yabu	5,030	3,892	11	314,963	9,000	American Italian Steamship Co. (Del.)	New York, N. Y.
Yacoll	4,218	1,018	14	280,000	13,000	Vacuum Oil Co. (N. Y.)	Do.
Yacum	7,009	2,800	11	262,400	6,100	Do.	Do.
Yedol	1,221	550	9	70,000	2,000	Tidewater Oil Co. (N. J.)	Do.
Yesta	3,663	1,500	11	175,960	5,179	Standard Transportation Co. (Del.)	Do.
Virginia	6,660	3,215	11	438,000	12,276	Texas Steamship Co. (N. Y.)	Do.
W. C. Teagle	9,551	5,012	11½	490,000	12,400	Standard Oil Co. (N. J.)	Do.
W. E. Hutton	7,070	3,059	10	538,046	7,700	Pure Oil Steamship Co. (Del.)	Philadelphia, Pa.
W. F. Burdell	3,090	1,336	8	113,430	5,300	Shinclair Navigation Corp. (Del.)	Do.
W. H. Libby	8,191	3,850	10	450,788	13,496	Do.	Do.
W. H. Tilford	5,579	2,781	9½	278,000	9,360	Do.	Do.
W. J. Hanna	7,110	3,370	11	381,070	9,000	Do.	Do.
W. L. Connelly	3,093	1,336	8	113,430	5,300	Shinclair Navigation Corp. (Del.)	Do.
W. L. Steed	6,172	3,100	10½	295,882	8,520	Pan American Petroleum & Transport Co. (Del.)	Los Angeles, Calif.
W. M. Burton	7,137	3,378	11	450,324	11,200	Atlantic Refining Co. (Pa.)	Philadelphia, Pa.
W. M. Irish	7,135	3,378	11	450,324	11,200	Do.	Do.
W. S. Miller	6,919	3,138	11	491,159	7,617	Standard Oil Co. (Calif.)	San Francisco, Calif.
W. S. Porter	4,901	2,193	9½	33,642	960	Associated Oil Co. (Calif.)	Do.
W. S. Rheem	9,838	4,959	10	306,155	7,617	Standard Oil Co. (Cal.)	Do.
W. W. Mills	6,816	3,380	10½	401,131	10,150	Pure Oil Steamship Co. (Del.)	Philadelphia, Pa.
Walter Jennings	9,563	5,101	11	512,148	11,100	Standard Oil Co. (N. J.)	New York, N. Y.
Warwick	4,469	1,948	10	253,218	7,900	Union Oil Co. of California (Calif.)	Los Angeles, Calif.
Washtenaw	2,896	940	10	110,250	3,500	Union Steamship Co. (N. J.)	Do.
Watertown	6,408	3,218	10½	317,560	8,253	U. S. Shipping Board	Boston, Mass.
Westwego	5,247	2,110	10	360,000	9,000	Union Petroleum Steamship Co. (Del.)	New York, N. Y.
Wleo	2,748	1,165	8	1,086	5,570	Standard Oil Co. (N. J.)	Do.
William Green	6,353	2,690	11	291,000	7,968	Pan-American Petroleum & Transport Co. (Del.)	Los Angeles, Calif.
William Isom	3,321	1,650	9½	161,332	10,000	Cuba Distilling Co. (W. Va.)	Baltimore, Md.
Wm. Hockefeller	11,054	6,035	10	630,000	10,500	Standard Oil Co. (N. J.)	New York, N. Y.

1 Tons, coal only.

AMERICAN MERCHANT VESSELS OF 500 GROSS TONS AND OVER EQUIPPED FOR CARRYING PETROLEUM IN BULK—Continued.
STEAM VESSELS—Continued.

Name of vessel.	Gross tons.	Tankage.	Speed.	Bunker capacity.	Cruising radius.	Name of owner.	Home port.
		<i>1,000 galls.</i>	<i>Knots.</i>	<i>Gallons.</i>	<i>Miles.</i>		
Wm. F. Herrin.....	4,938	2,099	9½	35,406	1,000	Associated Oil Co. (Calif.).....	San Francisco, Calif.
Wm. G. Warden.....	10,289	6,014	11½	472,000	12,100	Standard Oil Co. (N. Y.).....	New York, N. Y.
William H. Doheny.....	6,994	3,162	11	531,224	7,617	Fan-American Petroleum & Transport Co. (Del.).....	Los Angeles, Calif.
Wm. Boyce Thompson.....	7,061	3,057	11	414,691	11,140	Sinclair Navigation Co. (Del.).....	New York, N. Y.
Winifred.....	2,551	850	8½	161,280	7,500	Gulf Refining Co. (Tex.).....	Port Arthur, Tex.
Yankee Arrow.....	8,016	4,184	10	408,056	9,100	Standard Transportation Corp. (Del.).....	New York, N. Y.
Yorba Linda.....	6,900	3,138	11	494,159	7,617	General Petroleum Corp. (Calif.).....	San Francisco, Calif.

GAS VESSELS.

Albany Socony.....	533	342	9	4,000	1,500	Standard Oil Co. of N. Y. (N. Y.).....	New York, N. Y.
Bacol.....	1,695	578	5	54,200	7,100	Gillespie Steamship Corp. (Del.).....	Do.
Buffalo Socony.....	533	342	9	4,000	1,500	Standard Oil Co. of N. Y. (N. Y.).....	Do.
Charlie Watson.....	1,769	710	11	60,551	10,000	Standard Oil Co. (Calif.).....	San Francisco, Calif.
Contra Costa.....	832	320	5½	11,424	1,203do.....	Do.
H. T. Harper.....	3,803	1,892	11	184,170	5,000do.....	Do.
Holden Evans.....	3,253	1,550	8	194,000	1,300	Holden Evans Steamship Co.....	New York, N. Y.
J. F. Penrose.....	3,370	1,386	8	21,824	4,520	National Oil Transport Co. (Mo.).....	Port Arthur, Tex.
Los Alamos.....	3,262	1,550	9	239,000	16,000	General Petroleum Corp. (Calif.).....	San Francisco, Calif.
Miller County.....	6,975	3,492	10	395,842	9,240	Sun Shipbuilding & Dry Dock Co. (Pa.).....	Philadelphia, Pa.
Pennant.....	3,253	1,340	8	161,406	7,920	Piero Oil Corp. (Va.).....	New York, N. Y.
Rochester Socony.....	533	342	9	4,000	1,500	Standard Oil Co. (N. Y.).....	Do.
Socony 5.....	830	500	6	4,400	1,700	Standard Transportation Co. (Del.).....	Do.
Socony 6.....	850	425	6	8,900	1,500do.....	Do.
Socony 62.....	848	500	6	3,500	1,340do.....	Do.
Solitario.....	3,350	1,617	8½	124,000	12,000	Texas Steamship Co. (N. Y.).....	Do.
Standard Service.....	1,271	521,481	9	23,556	4,725	Standard Oil Co. (Calif.).....	San Francisco, Calif.
Syracuse Socony.....	533	342,220	9	4,000	1,500	Standard Oil Co. (N. Y.).....	New York, N. Y.
Troy Socony.....	913	571,848	13,386	4,800	Standard Transportation Co. (Del.).....	Do.
Utica Socony.....	533	342,220	9	4,000	1,500	Standard Oil Co. (N. Y.).....	Do.

AMERICAN MERCHANT VESSELS OF 500 GROSS TONS AND OVER EQUIPPED FOR CARRYING PETROLEUM IN BULK—Continued.
SAILING VESSELS.

Name of vessel.	Gross tonnage.	Tankage.	Owner.	Home port.
		1,000 galls.		
Chagrea.....	1,161	588	Magnolia Petroleum Co. (Tex.).....	Port Arthur, Tex.
Conemaugh.....	1,774	700	Gulf Refining Co. (Tex.).....	Do.
Conneaut.....	1,690	750	do.....	Do.
Dallas.....	1,148	651	Texas Co. (Tex.).....	Do.
Durham.....	1,433	548	Franco & Canada Oil Transport Co. (Del.).....	New York, N. Y.
Ellora.....	1,761	700	I. H. Kempner.....	Galveston, Tex.
Erskine M. Phelps.....	3,029	1,851	Union Oil Co. (Cal.).....	San Francisco, Calif.
Falls of Clyde.....	1,809	804	General Petroleum Corp. (Del.).....	Do.
Fullerton.....	1,554	693	Mission Transportation & Refining Co. (Calif.).....	Los Angeles, Calif.
Junjata.....	1,432	650	Gulf Refining Co. (Tex.).....	San Francisco, Calif.
Magnolia.....	681	336	Texas Co. (Tex.).....	Port Arthur, Tex.
Marlon Chilcott.....	1,737	706	G. W. McNear (Calif.).....	San Francisco, Calif.
Mouongahela.....	1,677	850	Gulf Refining Co. (Tex.).....	Port Arthur, Tex.
Monterey.....	1,854	815	Fife Shipping Co. (Calif.).....	San Francisco, Calif.
Ohio.....	1,677	850	Gulf Refining Co. (Tex.).....	Port Arthur, Tex.
S. O. Co. C.....	3,200	1,750	Standard Oil Co. (Ind.).....	Chicago, Ill.
S. O. Co. No. 93.....	2,473	1,200	do.....	Do.
S. O. Co. No. 95.....	4,212	2,225	do.....	Do.
Santa Paula.....	650	340	Mission Transportation & Refining Co. (Calif.).....	Los Angeles, Calif.
Shenango.....	2,365	1,250	Gulf Refining Co. (Tex.).....	Port Arthur, Tex.
Socony 55.....	659	300	Standard Transportation Co. (Del.).....	New York, N. Y.
Socony 58.....	1,643	750	do.....	Do.
Socony 81.....	1,774	900	Standard Oil Co. (N. Y.).....	Do.
Socony 82.....	2,320	1,250	Standard Transportation Co. (Del.).....	Do.
Socony 83.....	2,440	1,250	do.....	Do.
Socony 84.....	2,441	1,250	do.....	Do.
Socony 85.....	2,441	1,250	do.....	Do.
Socony 86.....	1,102	600	do.....	Do.
Socony 88.....	2,005	1,000	do.....	Do.
Socony 89.....	2,452	1,250	do.....	Do.
Socony 90.....	2,451	1,301	Standard Oil Co. (N. Y.).....	Do.
Socony 92.....	3,248	1,500	Standard Transportation Co. (Del.).....	Do.
Socony 94.....	4,187	2,225	do.....	Do.
Socony 123.....	952	600	do.....	Do.
Socony 124.....	952	600	do.....	Do.
Sunset Una.....	1,189	665	Fuel Oil Distribution Corp. (N. Y.).....	Do.
Susquehanna.....	1,381	650	Gulf Refining Co. (Tex.).....	Port Arthur, Tex.
Tampico.....	1,994	672	Texas Co. (Tex.).....	Do.
Tulsa.....	607	336	do.....	Do.
Trdol.....	513	220	East Jersey R. R. & Terminal Co. (N. J.).....	New York, N. Y.
Ulak.....	2,323	1,050	Franco & Canada Steamship Corp. (N. Y.).....	Do.
W. A. Ebsen.....	3,326	1,344	National Oil Transport Co. (Me.).....	Port Arthur, Tex.
Wasagys.....	2,259	630	U. S. Shipping Board.....	Portsmouth, N. H.
Winaple.....	2,411	1,250	Franco & Canada Steamship Corp. (N. Y.).....	New York, N. Y.

UNRIGGED VESSELS.

American.....	836	356	Standard Oil Co. (N. J.).....	Baltimore, Md.
Badger.....	1,296	630	Freeport & Tampico Fuel Oil Transportation Corp. (Del.).....	New York, N. Y.
Colonel Moore.....	647	294	Sunset Oil Co. (Tex.).....	Galveston, Tex.
Freeport Sulphur No. 3.....	1,165	600	Freeport Sulphur Transportation Co. (Del.).....	New York, N. Y.
Freeport Sulphur No. 4.....	1,177	600	do.....	Do.
Gen'l Pettibone.....	775	441	Magnolia Petroleum Co. (Tex.).....	Port Arthur, Tex.
Jack Ray.....	695	326	Charles Clarke & Co.....	Galveston, Tex.
Magnolene.....	840	462	Magnolia Petroleum Co. (Tex.).....	Port Arthur, Tex.
Magnolia Petroleum Co. No. 6.....	637	294	do.....	Do.
Navegadora 100.....	754	483	Tampico Navigation Co. (Inc.).....	New York, N. Y.
Navegadora 101.....	754	483	do.....	Do.
Navegadora 102.....	754	483	do.....	Do.
Navegadora 103.....	754	483	do.....	Do.
Sabine.....	650	315	Magnolia Petroleum Co. (Tex.).....	Port Arthur, Tex.
Socony 1.....	626	300	Standard Oil Co. (N. Y.).....	New York, N. Y.
Socony 2.....	626	300	do.....	Do.
Socony 4.....	509	300	do.....	Do.
Socony 6.....	795	600	do.....	Do.
Socony 10.....	1,113	760	do.....	Do.
Socony 11.....	1,113	750	do.....	Do.
Socony 12.....	774	600	do.....	Do.
Socony 48.....	513	300	do.....	Do.
Socony 67.....	1,381	760	do.....	Do.
Socony 76.....	797	475	do.....	Do.
Socony 120.....	1,198	760	do.....	Do.
Socony 121.....	1,201	750	do.....	Do.
Socony 122.....	1,201	750	do.....	Do.
V.....	661	357	Clooney Construction & Towing Co. (La.).....	Galveston, Tex.
Wansley.....	692	378	Charles Clarke & Co.....	Do.

LIST OF VESSELS OF THE UNITED STATES MEASURED UNDER PANAMA AND SUEZ CANAL RULES.

SAILING VESSELS.

Official No.	Signal letters.	Rig.	Name of vessel.	United States certificate.		Panama Canal certificate.		Suez Canal certificate.	
				Gross tonnage.	Net tonnage.	Gross tonnage.	Net tonnage.	Gross tonnage.	Net tonnage.
107226	KMRT	Sch.	Albert Meyer	459	398				
212573	LDPY	Shp.	ANNIE M. REID	2,165	2,079	2,232.00	2,088.00		
217610	LPWT	Sch.	Annie M. Rolph	1,393	1,226	1,432.00	1,228.00		
200718	KSWJ	Sen.	Anthony D. Nichols	650	561	700.70	602.74		
215199	LHJC	Shp.	Arapahoe	2,163	2,001	2,200.00	2,058.00		
215660	LJHM	Sch.	Betsy Ross	1,630	1,503	1,715.38	1,557.00		
219227	LTQJ	Sch.	Blanca	2,139	1,940	2,154	1,940		
217271	LKNWJ	Sch.	Bright	2,176	2,011	2,208.08	2,015.88		
127253	KNLF	Sch.	Charles Nelson	688	603	716.42	608.78		
213023	LDMWQ	Shp.	DENSYRE	2,140	2,014	2,199	2,027		
218864	LSRC	*Sch.	Dykes	2,072	1,631	2,958.25	1,685.28		
212613	LDRK	Bkn.	E. R. Sterling	2,577	2,351	2,577.00	2,353.24		
136762	KPLB	Shp.	Edward Sewall	3,206	2,016	3,274.00	2,096.00		
220346	MBCJ	Sch.	Elinor II	1,569	1,409	1,603.00	1,411.00	1,603.00	1,522.00
219809	LWDM	Sch.	Ella A	1,565	1,413	1,598.00	1,412.00	1,598.00	1,518.00
121138	KPWL	*Sch.	Falls of Clyde	1,809	1,748	1,861.00	1,669.00		
222007	MDVL	Bk.	Fiore	1,611	1,452	1,638.00	1,492.00		
219276	LTVB	Bkn.	Forest Dream	1,601	1,427	1,632.00	1,427.00		
219452	LXGK	Bkn.	Forest Friend	1,614	1,436	1,612.00	1,435.00		
219131	LTKF	Bkn.	Forest Pride	1,600	1,424	1,627.00	1,424.00		
80230	KLND	Bkn.	Geneva	495	451	524.00	447.00		
216878	LMPH	Sch.	Georgette	866	757	885.00	775.00		
213770	LPGV	Shp.	GOLDEN GATE	2,332	2,161	2,385.00	2,167.00		
220731	MBRP	*Sch.	Griffon	2,259	2,140	2,287.00	2,149.00		
96614	KRQC	Sch.	H. K. Hall	1,237	1,105				
218433	LRTQ	*Sch.	Hermitage	2,111	1,652	2,058.25	1,684.17		
215662	LNCK	Sch.	Irene S. Wilkinson	818	708	866.00	730.00		
215003	LQVD	Shp.	James Kolph	2,108	1,927	2,161.00	1,947.00		
77417	KQHG	Shp.	JOHN ENA	2,842	2,700	2,860.00	2,592.00		
77572	KSHD	Bkn.	John C. Meyer	932	791	997.00	848.00		
216901	LMPD	Sch.	John W. Wells	2,527	2,374	2,559.00	2,352.00		
215929	LHVT	Sch.	Levi W. Ostrander	1,038	1,501	1,711.31	1,510.74		
11661	KQFW	Sch.	Ludlow	702	613	796.00	654.00		
216188	LKNE	Sch.	Made Do Ronde	2,370	2,181	2,474.30	1,885.13		
214173	LSPH	Bk.	Phyllis	2,258	2,128	2,285.00	2,130.00		
218534	LSHP	Bkn.	Rolph	1,386	1,224	1,424.00	1,224.00		
216707	LSMF	Sch.	Rose Mahony	2,051	1,931	2,116.00	1,900.00		
106145	KQMR	Bkn.	S. G. Wilder	604	557	642.00	531.00		
200955	KFDJ	*Sch.	S. O. Co. No. 95	4,212	3,708	4,239.23	3,688.95		
117099	KRIIV	Sch.	Sophie Christenson	675	570	701.00	581.00		
215981	LHVG	Shp.	Tonawanda	1,745	1,642	1,780.00	1,620.00		
215985	LHGG	Shp.	William T. Lewis	2,150	1,961	2,182.00	1,985.00		

STEAM AND MOTOR VESSELS.

715979	LJQM	St. s.	A. C. BELFORD	10,014	7,874	10,896.00	7,615.00	10,738.03	8,151.47
220873	MCRR	St. s.	A. L. KENT	5,819	3,664	7,047.00	5,030.00		
219477	LHBN	St. s.	ABEIGOS	6,076	3,729			6,194.78	4,527.54
217083	LNHK	St. s.	Aberdeen	2,917	1,708	3,051.03	1,827.53		
218786	LNSG	St. s.	ABLANSET	3,545	2,174	3,938.87	2,581.56		
218801	LSPD	St. s.	ABRAHAM LINCOLN	7,600	4,567	8,973.40	6,537.00	3,663.74	2,478.22
217381	LPQJ	St. s.	ABRON	4,870	3,019	5,690.58	4,087.53		
215986	LJQR	St. s.	ANSAROKA	5,641	4,027	6,255.08	4,438.33		
216513	LPHJ	St. s.	ANSECON	3,372	1,929	3,715.50	2,157.59		
214173	LQCM	St. s.	ACME	6,878	4,304	7,105.00	5,160.00	7,038.56	5,065.62
217700	LQGH	St. s.	Aeolco	2,594	1,523	2,655.00	1,745.00		
217075	LNHV	Co. s.	Admiral Mayo	1,931	1,608	1,905.05	1,601.47		
107423	KNSQ	St. s.	ADMIRAL SCILEY	2,101	1,336	2,370.31	1,652.00		
203123	LFRV	St. s.	ADMIRAL SIBREE	2,446	1,866	2,473.22	1,840.00		
216636	LQGN	Co. s.	Admiral Sims	1,929	1,612	1,960.53	1,602.25		
220087	LWPK	St. s.	ADRIA	3,132	1,902	3,240.00	2,134.00	3,239.00	2,276.00
106145	KBDJ	St. s.	Advance	2,458	1,481	2,017.05	2,113.25		

† Steel.

LIST OF VESSELS OF THE UNITED STATES MEASURED UNDER PANAMA AND SUEZ CANAL RULES—Continued.
STEAM AND MOTOR VESSELS—Continued.

Official No.	Signal letters.	Rig.	Name of vessel.	United States certificate.		Panama Canal certificate.		Suez Canal certificate.	
				Gross tonnage.	Net tonnage.	Gross tonnage.	Net tonnage.	Gross tonnage.	Net tonnage.
217721	LQHF	St. s.	Adway	2,537	1,529	2,673.00	1,707.00		
217432	LPKF	St. s.	Afalky	2,383	1,419	2,675.89	1,723.87		
218681	LSQP	St. s.	AFEL	6,753	3,562	6,105.52	4,355.00		
219225	LTQQ	St. s.	AFOUNDRIA	6,690	3,453	6,130.60	4,380.00		
217577	LPVD	St. s.	Afrana	2,594	1,523	2,655.00	1,745.00		
217678	LPVF	St. s.	Agarista	2,594	1,523	2,655.00	1,745.00		
216996	LNDF	St. s.	AGAWAM	3,282	1,958			3,603.74	2,478.22
210948	LCTO	St. s.	Agnes Dollar	1,783	1,256	1,855.00	1,262.00		
221354	MCVD	St. s.	AGWIBAY	7,982	4,938	9,776.00	6,912.00	9,676.92	7,391.53
217184	LNQR	St. s.	AGWIDALE	5,080	3,678	5,527.00	4,138.00		
221244	MCSJ	St. s.	AGWIHAVRE	8,862	5,522	9,394.00	6,305.00		
221002	MCJP	St. s.	AGWILAKE	8,013	5,021	9,802.00	7,138.00	9,702.71	7,432.80
220910	MCFK	St. s.	AGWIMARS	6,771	4,143	7,557.63	5,256.37	7,118.41	5,316.68
221612	MDFH	St. s.	AGWIMEX	8,862	5,522	9,394.00	6,325.00		
220366	MBCS	St. s.	AGWIMOON	6,781	4,207	7,451.00	5,441.00		
221491	MBDL	St. s.	AGWIFOND	8,024	5,029	9,810.48	6,871.00	9,709.75	7,368.63
220903	MCFH	St. s.	AGWISBA	8,013	5,021	9,801.96	7,043.38	9,802.71	6,867.00
221170	MCQP	St. s.	AGWISMITH	10,398	8,058	10,600.00	7,710.00	10,761.00	8,521.44
217530	LPSC	St. s.	AGWISTAR	4,661	2,921	5,223.00	4,203.00	5,228.60	3,974.83
221092	MCNB	St. s.	AGWISTONE	10,398	8,058	10,600.00	7,833.00	10,707.37	8,460.46
220298	LWVK	St. s.	AGWISUN	6,781	4,207	7,612.00	5,310.00		
220911	MOFL	St. s.	AGWIWORLD	6,771	4,143	7,552.00	5,398.00	7,118.41	5,316.68
217697	LQOC	St. s.	Ahala	2,594	1,523	2,655.00	1,745.00		
217201	LNVT	St. s.	Aikon	2,537	1,501	2,610.00	1,620.00		
217355	LPFG	St. s.	Alimwell	2,573	1,507	2,649.00	1,572.00		
205055		St. s.	ALAX	175	71	119.00	80.00		
221027	MCKF	St. s.	ALA	5,976	3,700	6,529.00	4,712.00		
130907	KQRJ	St. s.	ALABAMA	2,801	2,173	2,642.64	1,861.61		
221109	MGNL	St. s.	ALADDIN	6,882	4,223	7,407.64	6,016.95	7,276.74	5,291.33
217244	LNVB	St. s.	ALAMOSA	3,545	2,179	3,958.98	2,595.61	3,603.74	2,478.22
216930	LMWK	St. s.	Alapaha	2,573	1,515	2,638.26	1,724.96		
107736	KRNV	St. s.	ALASKAN	6,536	5,471	6,250.00	6,816.00		
220425	MCFJ	St. s.	Albert Jeffress	5,780	3,580	6,347.00	4,153.00		
221038	MCKP	St. s.	ALBERT E. WATTS	7,137	5,111	7,921.69	5,603.00	7,421.00	5,610.00
217698	LQGD	St. s.	Alels	2,591	1,523	2,655.00	1,745.00		
217243	LNFW	St. s.	ALCONA	3,545	2,179	3,958.98	2,628.00	3,603.74	2,478.22
217699	LQGF	St. s.	Alector	2,594	1,523	2,655.00	1,745.00		
217537	LPSM	St. s.	ALEDO	4,768	2,970	5,208.76	3,738.53		
220518	MBHP	St. s.	ALGIC	5,496	3,373	6,529.11	4,712.00	0,075.42	4,444.00
220816	MBVQ	St. s.	ALGONQUIN	7,229	4,475			7,404.11	5,465.48
222760	MFBH	St. s.	Allegheny	5,480	3,201	6,333.61	4,509.59	6,165.01	4,580.23
216610	LMFS	St. s.	ALLENTOWN	4,908	2,944	5,157.05	3,351.08		
106443	KDNC	St. s.	Allanca	3,160	1,897	4,120.01	2,670.00		
217581	LPVJ	St. s.	ALLIES	3,058	2,250	3,958.98	2,595.61	3,603.74	2,478.22
210557	LMGS	St. s.	ALLOWAY	6,113	4,383	6,576.00	4,886.00		
212017	LDJS	St. s.	ALVARADO	1,991	1,400	2,122.00	1,504.00		
218259	LRNG	St. s.	AMBRIDGE	6,631	4,111	6,843.00	4,676.00	6,753.24	4,901.16
210458	LVGG	St. s.	AMCROSS	5,080	3,713	6,527.98	4,657.00		
107591	KQJN	St. s.	AMERICAN	6,000	3,545	6,918.00	4,113.00		
221478	MDDG	St. s.	AMERICAN LEON	13,730	9,137	15,645.00	10,839.00		
219632	LVQS	St. s.	AMERICAN PRESS	5,135	3,127	6,160.82	4,389.01		
218477	LRVW	St. s.	American Star	5,268	3,347	6,699.00	4,148.00	5,280.42	3,868.65
211906	LDJF	St. s.	AMOLCO	3,153	1,912	3,230.21	2,121.72		
219607	LTDM	St. s.	ANACONDA	6,517	4,045	6,814.35	4,680.13	6,751.73	4,948.23
216910	LMBF	St. s.	ANACORTES	4,820	3,625	5,362.00	3,854.81		
117125	KRNT	St. s.	ANCON	6,315	7,174	10,157.00	7,680.00		
215553	LRPC	St. s.	ANDALUSIA	6,509	3,918	5,767.61	3,813.21		
218067	LRDM	St. s.	ANDREA P. LUCKENBACH	10,725	6,826	11,480.87	8,762.00	10,832.83	9,117.00
219251	LRTR	St. s.	ANDREW JACKSON	7,740	4,926	8,973.40	6,601.00		
216112	LMFJ	St. s.	ANNA	6,012	4,462	6,605.00	4,562.00	6,510.00	4,856.00
220105	LWVP	St. s.	ANNA E. MORSE	6,057	3,785			6,115.79	4,503.45
217988	LQWT	St. s.	ANNISTON	3,545	2,179	3,958.98	2,605.61	3,663.74	2,478.22
221292	MCTP	St. s.	ANNISTON CITY	5,080	3,450	7,011.00	6,450.00		
219411	LWDN	St. s.	Anson B. Brooks	2,954	1,813	3,031.00	1,924.00		
217344	LPVD	St. s.	Anthony	2,536	1,519	1,768.00	1,410.00		
217729	LQHP	St. s.	Anthony O'Hoylo	2,150	1,185	2,528.00	1,747.00	2,723.00	1,978.00
210760	LWBP	St. s.	ANTHRACTE BRIDGE	3,283	2,000	3,958.87	2,681.60	3,663.74	2,478.22
210220	LTQM	St. s.	ANTIETAM	6,072	4,293	7,058.25	6,350.04	7,295.32	5,316.00
221036	LFDT	St. s.	ANTILLA	3,668	2,280	3,702.52	2,624.73		
220431	MBFL	St. s.	APUS	6,094	3,816	7,082.00	5,107.00		
217508	LPWD	St. s.	ARCHER	7,610	4,872	8,316.00	6,100.00	7,688.93	6,610.35
221089	MCLV	St. s.	ARDEN	5,976	3,700	6,529.11	4,712.00	6,075.60	4,444.00
212964	LPGN	St. s.	ARDMORE	7,035	4,390	8,612.00	6,157.00		

LIST OF VESSELS OF THE UNITED STATES MEASURED UNDER PANAMA AND SUEZ CANAL RULES—Continued.

STEAM AND MOTOR VESSELS—Continued.

Official No.	Signal letters.	Rig.	Name of vessel.	United States certificate.		Panama Canal certificate.		Suez Canal certificate.	
				Gross tonnage.	Net tonnage.	Gross tonnage.	Net tonnage.	Gross tonnage.	Net tonnage.
219622	LVQH	St. s.	ARGON	6,952	4,271	7,356.00	5,137.00	7,254.76	5,270.45
220718	MBRL	St. s.	ARGOXY	4,995	3,039	6,203.00	4,280.00	5,682.63	4,068.00
220166	LWRG	St. s.	ARGUS	6,094	3,816	7,082.00	5,167.00
219798	LWCV	St. s.	ARIO	6,952	4,271	7,617.69	5,304.05	7,254.76	5,270.45
107823	KSQM	St. s.	ARIZONAN	8,533	6,497	9,158.00	6,970.00
219500	LWDC	St. s.	ARIZPA	5,517	3,392	6,529.11	4,712.00	6,076.42	4,452.00
207300	LJMP	St. s.	ARLINGTON	2,431	1,431	2,479.60	1,506.25
215054	LJICQ	St. s.	ARMENIA	5,463	3,386	5,851.00	3,853.00
215315	LJHMQ	St. s.	ARTEMIS	8,413	5,247	10,861.20	7,939.13	10,576.32	8,033.64
219959	LWKT	St. s.	ARTIGAS	5,161	3,144	6,204.00	4,314.00	5,048.01	4,136.00
218787	LSNII	St. s.	ASABETH	3,545	2,174	3,958.87	2,581.56	3,663.74	2,478.22
107848	LKMQ	St. s.	ASBURY PARK	2,060	1,179	2,682.16	1,391.76
215056	LHCS	St. s.	ASCUTNEY	4,966	3,147
218586	LSCT	St. s.	ASKAWAKE	6,148	4,617	6,571.00	4,944.00	6,083.00	4,587.00
218449	LRVF	St. s.	Asolin	2,541	1,514	2,636.00	1,676.00	2,636.00	1,816.00
217798	LQMIH	St. s.	Aspenhill	2,564	1,493	2,637.00	1,708.00
218691	LSHB	St. s.	ASQUAN	3,545	2,174	3,958.87	2,581.56	3,663.74	2,478.22
218458	LRVP	St. s.	ASSINIPPI	3,545	2,174	3,958.87	2,581.56	3,663.74	2,478.22
214492	LQKJ	St. s.	ASTRAL	8,633	5,195	8,913.69	6,233.00	8,593.65	6,283.15
205456	(a. s.)	Athens	91	76	96.01	66.55
221380	MCVP	St. s.	ATLANTA CITY	5,686	3,450	7,611.00	5,460.00	7,124.30	5,220.08
219840	LWFP	St. s.	ATLANTIC SUN	6,666	4,044	7,898.00	5,593.00	7,389.53	5,595.00
217433	LJKN	St. s.	AUBURN	6,025	3,361	6,213.72	3,943.84
219011	LJDDQ	St. s.	AUDITOR	5,603	3,383	6,529.11	4,658.00
213697	LJNFR	St. s.	AUSABLE	3,159	1,958	3,580.21	2,501.13	3,528.17	2,606.94
161654	MCVW	St. s.	AVALON	1,985	1,180	2,300.00	1,322.00
216368	LKSF	St. s.	AVONDALE	5,731	3,511	6,248.81	4,041.57
218695	LSHQ	St. s.	BABROOSC	5,970	4,465	6,121.68	4,730.76
218986	LJCOQ	(a. s.)	Babinda	3,098	2,483	3,165.00	2,469.00	3,028.80	2,574.89
214090	LJBP	(a. s.)	BACOI	1,696	1,185	1,931.00	1,323.00
218817	LSPT	St. s.	BAKERSFIELD	5,545	3,458	6,593.00	4,924.00
212944	LJBY	St. s.	Balboa	615	372	737.00	335.00
219187	LJNQ	(a. s.)	Balcatta	3,109	2,482	3,172.00	2,468.00	3,172.00	2,597.00
218676	LSGK	St. s.	BALDUBUTE	6,449	4,662	6,974.34	5,013.00	6,014.48	4,965.84
218915	LSVP	St. s.	BALDWIN	6,413	4,000	6,974.34	4,950.98	6,014.48	4,965.84
217021	LJNFP	St. s.	Ballett	3,012	1,716	3,092.00	1,860.00
218165	LJHIT	St. s.	BALSAM	5,101	3,720	5,201.63	3,725.50
216842	LJHW	St. s.	Balsto	2,531	1,523	2,655.00	1,688.00
218835	LSQH	St. s.	BANBACK	4,844	2,987	5,191.79	3,454.48	5,135.59	3,823.65
212671	LJPR	St. s.	BANTU	4,229	2,655	4,697.00	3,032.00	4,535.00	3,130.59
217025	LJNFT	St. s.	Bathington	2,564	1,493	2,637.00	1,688.00
218557	St. s.	BATHLUM	420	200	442.27	74.34
218588	MBFS	St. s.	BATHGATE	420	200	442.27	74.34
212880	LJWS	St. s.	BATON ROUGE	4,073	3,001	5,223.70	3,720.10	5,223.70	3,538.71
218908	LSVF	St. s.	BATTLEBORO	420	200	442.27	74.34
219261	LJPSQ	St. s.	BAVINGTON	5,539	3,396	6,529.11	4,658.00
218454	LRVJ	St. s.	DAY HEAD	3,257	1,978	3,958.87	2,581.56	3,663.74	2,478.22
210142	LJKOQ	St. s.	DAYMEAD	420	200	442.00	74.00
210723	LJWQ	St. s.	DAYPORT	420	200	442.27	74.34
212841	LJWVT	St. s.	DAYWAY	5,083	3,051	5,251.47	3,713.82	5,251.47	3,868.41
219550	LJWQ	St. s.	DEARPORT	6,076	3,729	6,011.00	4,705.00	6,104.78	4,527.54
214848	LJTD	St. s.	DEATRICE	3,450	2,188	3,724.46	2,613.14
217141	LJNKK	St. s.	Deiding	2,573	1,507	2,649.00	1,572.00
218500	LJWS	St. s.	DELFORT	6,629	4,122	7,285.00	5,266.00	6,571.73	4,899.72
217132	LJND	St. s.	Hell Brook	2,922	1,724	2,694.00	1,906.00
218700	LJHN	St. s.	BELBUCKLE	6,207	3,835	7,285.70	5,256.00	6,751.73	4,899.72
218988	LJCS	St. s.	BELLEMINA	6,085	3,761	6,841.35	4,680.12	6,751.73	4,948.23
219139	LJKN	St. s.	BELLEPLINE	6,049	3,767	6,841.35	4,810.00	6,751.73	4,948.23
219138	LJKN	St. s.	BELETEROSE	6,098	3,760	6,841.35	4,680.13	6,751.73	4,948.23
219274	LJTSV	St. s.	BELFLOWER	6,085	3,761	6,841.35	4,816.00	6,755.46	4,951.77
219006	LJDK	St. s.	BELHAVEN	6,098	3,760	6,841.35	4,680.13	6,751.73	4,948.23
217150	LJNMP	St. s.	BELLSHIRE	4,837	3,021	5,360.08	3,860.49
216894	LJVB	St. s.	Belolt	2,531	1,502	2,636.45	1,702.22
215002	LJHD	St. s.	BENJAMIN BREWSTER	5,950	3,677	6,177.00	4,244.00	5,579.01	3,379.00
218496	LRVP	St. s.	BENONI	6,330	3,959	6,731.00	4,863.00
219448	LJGH	(a. s.)	BENOWA	3,093	2,485	3,159.00	2,581.00
219036	LJFN	St. s.	BENSALEM	5,513	3,359	6,529.00	4,658.00
217358	LJPK	St. s.	Benzonia	2,573	1,507	2,649.00	1,572.00
219141	LJPK	St. s.	Bermuda	420	200	442.00	74.00
222831	MFBT	St. s.	Berkshire	5,486	3,261	6,333.61	4,509.59	6,165.61	4,580.23
218165	LJHM	St. s.	BESSEMER	4,923	3,459	5,113.26	3,437.00
221032	MCCK	St. s.	BESSEMER CITY	5,686	3,450	7,611.00	5,460.00
219395	LJCR	St. s.	BETHLEHIDE	7,366	4,504	7,819.00	5,007.00	7,634.14	5,430.49

LIST OF VESSELS OF THE UNITED STATES MEASURED UNDER PANAMA AND SUEZ CANAL RULES—Continued.
STEAM AND MOTOR VESSELS—Continued.

Official No.	Signal letters.	Rig.	Name of vessel.	United States certificate.		Panama Canal certificate.		Suez Canal certificate.	
				Gross tonnage.	Net tonnage.	Gross tonnage.	Net tonnage.	Gross tonnage.	Net tonnage.
218237	ARMJ	St. s.	BETHLEHEM BRIDGE.....	3,545	2,179	3,958.98	2,595.01	3,663.74	2,478.22
221913	MDKN	St. s.	BETHORE.....	14,899	9,615	15,476.43	11,102.17	15,289.00	11,021.56
214707	LSHT	St. s.	BETSY BELL.....	6,059	3,762	6,060.00	4,790.00	6,111.02	4,499.79
219637	LVRD	St. s.	BETTERTON.....	7,366	4,504	8,017.98	5,394.05	7,034.14	5,430.49
220716	MBRJ	St. s.	BIBBCO.....	5,543	3,407	6,160.82	4,433.00	5,032.03	4,068.60
220637	MBNH	St. s.	BIDWELL.....	7,641	4,678	8,051.36	5,372.68	7,947.86	5,723.53
215905	LSVB	St. s.	BIRD CITY.....	5,502	3,434	6,105.52	4,355.00
221700	MDGN	St. s.	BIRKENHEAD.....	6,900	4,297	7,602.00	4,982.00	7,400.00	5,241.06
220160	LWRO	St. s.	BIRMINGHAM CITY.....	6,032	3,715	6,841.00	4,638.00
218130	LRHB	St. s.	BLAIR.....	3,971	3,070	6,131.00	4,232.98
218285	LRPO	St. s.	BLAKELEY.....	2,839	1,731	3,027.00	1,794.00	3,028.00	1,978.00
219712	LVTQ	St. s.	BLUE TRIANGLE.....	5,120	3,117	6,209.00	4,317.00	5,682.01	3,901.31
217296	LPHQ	St. s.	Bobbing.....	2,457	1,474	2,571.09	1,531.17
217572	LPVB	St. s.	Bockonoff.....	2,555	1,459	2,575.00	1,460.00
219251	LVRB	St. s.	BOOTA.....	2,627	1,622	2,866.00	1,928.00	2,713.00	1,622.00
221408	MCWF	St. s.	BOHEMIAN CLUB.....	6,882	4,255	7,204.00	4,769.00	7,121.92	4,099.25
216847	LM8G	St. s.	Bonnafor.....	2,542	1,532	2,660.07	1,711.61
220851	MBQH	St. s.	BONNIE BROOK.....	6,076	3,700	6,529.11	4,712.00	6,072.42	4,444.00
215271	LRNP	St. s.	Bon Secour.....	2,458	1,453	2,559.00	1,463.00
219685	LVSU	St. s.	Boobyalla.....	3,099	2,457	3,164.00	2,443.00	3,104.00	2,574.00
218453	LRVH	St. s.	BOSTON BRIDGE.....	3,257	1,978	3,958.87	2,581.58	3,663.74	2,478.22
217951	LQVK	St. s.	Bosworth.....	2,509	1,483	2,626.33	1,643.60
217233	LNTJ	St. s.	Bottineau.....	2,533	1,512	2,642.37	1,704.19
216819	LMQS	St. s.	Boulton.....	2,584	1,559	2,690.34	1,746.01
218059	LRDB	St. s.	BOUND BROOK.....	3,283	2,000	3,958.88	2,595.61	3,663.74	2,478.22
216944	LMWR	St. s.	Boxley.....	2,532	1,497	2,605.00	1,616.00
217700	LQMF	St. s.	Boykin.....	2,504	1,493	2,637.00	1,493.00
219687	LVTQ	St. s.	Boynton.....	2,561	1,493	2,637.00	1,708.00
217769	LQKG	St. s.	BRADDOCK.....	6,020	4,122	7,284.70	5,207.00	6,751.73	4,899.72
213126	LFCT	St. s.	BRADFORD.....	0,445	4,033	7,318.00	5,287.00
217732	LQHT	St. s.	Braeburn.....	2,922	1,724	2,994.00	1,906.00
214444	LQJK	St. s.	BRAMMELL POINT.....	3,262	2,002	3,478.29	2,364.19
207301	LFMQ	St. s.	BRANDON.....	2,431	1,431	2,479.60	1,506.25
217210	LNSF	St. s.	BRANDYWINE.....	4,969	3,456	5,157.05	3,410.01
218234	LRKW	St. s.	BRASHER.....	3,256	1,982	3,958.98	2,628.00	3,663.74	2,478.22
219062	LTGB	St. s.	BRAVE COEUR.....	6,458	4,710	6,930.00	5,176.00
218309	LRPM	St. s.	Braxton.....	2,922	1,724	2,994.00	1,906.00
216182	LKMQ	St. s.	BREMERTON.....	4,927	3,040	5,360.95	3,812.30
218714	LSJC	St. s.	Brontwood.....	2,922	1,724	2,994.00	1,906.00
219610	LVQC	St. s.	BRIDGETOWN.....	2,559	1,580	2,655.72	1,565.61
212601	LDQV	St. s.	BRINDILLA.....	4,421	2,582	4,257.97	2,974.10
213859	LFRT	St. s.	BRISTOL.....	3,071	2,411	4,210.63	2,695.53
215988	LJQT	St. s.	BROAD ARROW.....	7,796	4,760	9,933.00	7,075.00
216943	LMWQ	St. s.	Bromela.....	2,959	1,740	3,088.00	1,877.00
217027	LNFB	St. s.	Brompton.....	2,910	1,733	3,067.39	1,804.00
217201	LNRP	St. s.	Broncho.....	2,940	1,760	3,075.23	1,892.44
217298	LPBS	St. s.	Brookdale.....	2,935	1,730	3,066.15	1,841.49
217978	LQWQ	St. s.	Brookings.....	2,327	1,388	2,765.00	1,733.00
219996	LWMJ	St. s.	Brookline.....	5,527	3,905	6,576.00	4,852.00	6,120.11	4,653.58
218105	LRGD	St. s.	Brookside.....	2,945	1,729	3,092.00	1,875.00	3,092.00	2,033.00
218941	LSWH	St. s.	Brookwood.....	2,920	1,738	3,663.74	2,478.22
218821	LSQB	St. s.	BUFFALO BRIDGE.....	3,315	2,017	3,958.87	2,581.56	3,663.74	2,478.22
210036	LNQH	St. s.	Buhlsan.....	2,573	1,515	2,676.00	1,722.00
218369	LRSM	St. s.	BURNWELL.....	5,771	3,595	6,202.70	4,116.07
217740	LQJF	St. s.	Bushong.....	2,848	1,683	2,970.00	1,856.00
218119	LRGP	St. s.	Bushrod.....	2,848	1,683	2,970.00	1,856.00
218118	LRGN	St. s.	Butte.....	2,848	1,683	2,970.00	1,856.00
213834	LFRT	St. s.	BYLAYS.....	3,289	1,980	3,049.51	2,189.94
221861	MDJO	St. s.	Byron D. Benson.....	8,211	5,108	8,540.00	6,095.00
212628	LDRS	St. s.	C. A. CANFIELD.....	6,156	3,898	6,344.54	4,177.53
217676	LQFH	St. s.	CABRILLE.....	5,030	3,690	5,496.85	3,732.51	5,441.75	4,123.00
217588	LPVR	St. s.	CABEGON.....	6,107	3,755	6,529.11	4,611.22	5,075.42	4,452.38
217262	LMVW	St. s.	Cabeza.....	2,584	1,493	2,637.00	1,638.00
217364	LPPQ	St. s.	Cabura.....	2,584	1,493	2,637.00	1,588.00
212852	LDWK	St. s.	CACIQUE.....	6,284	4,518	6,652.00	4,913.00
212945	LFBT	St. s.	CADDO.....	6,223	3,877	4,912.00	3,642.00	6,428.68	4,784.74
216804	LMQF	St. s.	CALABERAS.....	2,379	1,447	2,510.00	1,575.00
217079	LNJU	St. s.	CALICOROCK.....	2,379	1,447	2,510.00	1,575.00
222054	MDNF	St. s.	CALIFORNIAN.....	7,899	4,927	8,567.00	6,020.00
218455	LRVK	St. s.	CALNO.....	3,283	2,000	3,958.87	2,581.56	3,663.74	2,478.22
212642	LDSF	St. s.	CALORIA.....	4,095	2,543	4,953.04	3,361.26
217970	LQWB	St. s.	CALVERT.....	4,071	2,514	4,397.86	3,058.63	4,353.69	3,179.07
212919	LFDK	St. s.	CAMAGUEY.....	3,462	3,162	3,910.69	2,719.90

LIST OF VESSELS OF THE UNITED STATES MEASURED UNDER PANAMA AND SUEZ CANAL RULES—Continued.

STEAM AND MOTOR VESSELS—Continued.

Official No.	Signal letters.	Rtg.	Name of vessel.	United States certificate.		Panama Canal certificate.		Suez Canal certificate.	
				Gross tonnage.	Net tonnage.	Gross tonnage.	Net tonnage.	Gross tonnage.	Net tonnage.
218634	LSFP	St. s.	CAMBRIDGE	3,233	2,000	3,958.87	2,581.56	3,663.74	2,478.22
220909	MCFJ	St. s.	CAMDEN	6,653	4,153	6,977.00	4,959.00		
216864	LMSP	St. s.	CANIBAS	6,698	4,950	7,308.83	5,388.00		
216095	LJVS	St. s.	CANOOA	5,575	4,154	6,257.11	4,473.31		
218389	LSGV	St. s.	CANSUMSET	5,990	4,465			6,053.08	4,579.56
162610	LJGR	St. s.	Caoba	683	386	696.00	393.00		
216327	LKRG	St. s.	CAPE HENRY	4,628	2,832	5,148	3,623.00	5,067.32	3,718.14
217115	LNKJ	St. s.	CAPE MAY	6,847	4,280	7,072.28	4,049.23	6,923.16	6,036.09
216466	LKWD	St. s.	CAPE ROMAIN	4,695	2,880	5,142.00	3,568.00	5,052.02	3,741.57
219904	LWHS	St. s.	CAPILLO	5,135	3,127	6,160.82	4,389.00	6,648.01	4,136.00
220257	LWTM	St. s.	CAPULIN	5,543	3,407	6,160.82	4,433.00		
220186	LWRS	St. s.	CARDONIA	5,144	3,106	6,160.82	4,426.00		
220552	MBJL	St. s.	CARENCO	5,109	3,116	6,160.82	4,433.00	5,682.63	4,068.00
212893	LFCM	St. s.	CAROLINIAN	4,170	2,707	4,642.00	3,566.00		
210278	LCMN	St. s.	CAROLYN	3,209	2,399	3,649.00	2,566.00		
220598	MBKS	St. s.	CARPLAKA	5,194	3,113	6,160.82	4,433.00	5,682.63	4,068.00
220597	MBKR	St. s.	CARRAHULLE	5,030	3,105	6,160.82	4,443.00	5,682.63	4,068.00
218102	LRGB	St. s.	CASCADE	4,839	3,035	5,376.00	3,883.00		
219202	LTVP	St. s.	CASEY	5,017	3,091	6,130.60	4,380.00		
213590	KWTFB	St. y.	CASIANA	1,227	551	1,106.80	477.27	4,085.72	3,237.10
218655	LSFW	St. s.	CASPER	4,976	3,054	6,105.62	4,355.00		
220574	MBKD	St. s.	CASSIHR.	4,957	3,030	6,160.82	4,433.00	5,682.63	4,068.00
220630	MBNC	St. s.	CASTANA	5,030	3,105	6,160.82	4,433.00	5,682.63	4,068.00
220629	MBLW	St. s.	CATAHOULA	6,030	3,105	6,160.82	4,433.00	5,682.63	4,068.00
116972	KQCI	St. s.	CASTLE LODGE	2,896	1,720	2,986.00	2,091.00		
217440	LPKR	St. s.	CASTLE POINT	3,260	1,951	3,515.80	2,154.00		
217860	LQRC	St. s.	CASTLE TOWN	3,328	1,967	3,552.73	2,173.30		
217590	LPVT	St. s.	CASTLE WOOD	3,304	1,971	3,515.80	2,152.10		
216216	LKNW	St. s.	Catherine D.	2,224	1,624	2,399.47	1,808.51		
219191	LTPO	St. s.	CATHAMET	5,869	3,635	6,755.00	4,838.00		
219956	LWKQ	St. s.	CATHWOOD	7,072	4,360	7,642.00	4,360.00	7,351.18	5,374.89
214559	LGMN	St. s.	CAUTO	3,570	2,160	3,999.65	3,595.67		
220781	MBJT	St. s.	CAYUGA	2,309	1,440	2,640.00	1,618.00	2,430.00	1,493.00
220259	LWTP	St. s.	CECIL COUNTY	7,041	4,678	8,097.00	5,261.00	7,009.48	5,692.07
220762	MBSP	St. s.	CEDEARHURST	5,030	3,105	6,160.82	4,433.00	5,682.00	4,068.00
218283	LTVH	St. s.	CENTAURUS	5,043	3,481			6,234.56	4,571.83
221141	MCPS	St. s.	CERRO AZUL	8,876	5,510	9,398.00	6,453.00	9,235.00	6,791.00
221129	MCPH	St. s.	CERRO ENANO	8,880	5,543	9,398.00	6,453.00	9,235.00	6,791.00
217503	LQMS	St. s.	CERRO GARDO	2,347	1,420	2,472.00	1,552.00		
219330	LVBG	Gr. s.	Cethana	2,341	1,777	2,414.00	1,742.00		
219331	LVBH	Gr. s.	Challamba	2,400	1,791	2,504.00	1,787.00	2,472.00	1,955.00
222715	MDWH	St. s.	Champlain	3,513	2,181	3,617.88	2,530.85	3,621.09	2,621.17
218976	LRFB	St. s.	CHANTER	2,323	1,394	2,472.00	1,525.00		
219958	LWKS	St. s.	CHAPPAQUA	4,755	2,912	5,193.31	3,663.63	5,137.30	3,825.77
214817	LOSQ	Gr. s.	CHARLES BRALEY	3,253	2,029	3,382.45	2,328.12		
213898	LFSR	St. s.	Charles Pratt	8,982	5,614	10,313.00	7,492.00		
212714	LDVF	St. s.	CHARLES E. HARWOOD	2,990	1,738	3,169.42	2,116.02		
220711	MBRG	St. s.	CHARLES H. CRAMP	6,220	3,812	6,755.00	4,750.00		
217253	LNVK	St. s.	CHARLOT	3,289	2,003	3,058.08	2,595.61	3,663.74	2,478.22
212853	LDQH	St. s.	CHARLTON HALL	4,785	2,917	5,714.00	4,161.00		
217946	LQWR	St. s.	CHATTANOOGA	3,515	2,179	3,058.08	2,595.61	3,663.74	2,478.22
221613	MDFN	St. s.	CHATTANOOGA CITY	5,080	3,450	7,611.00	5,450.00		
216584	LAFD	St. s.	CHEBAULF	4,839	3,583	6,372.14	3,855.26		
219622	LPFC	St. s.	CHEPADOA	6,045	4,475	6,877.00	4,944.00	6,099.00	4,577.00
216828	LARF	St. s.	CHEPON	2,643	1,502	2,652.02	1,689.62		
220307	MBDQ	St. s.	CHESTER KIWANIS	5,502	3,303	6,527.98	4,713.00		
215878	LJKK	St. s.	CHESTER SUN	6,069	4,091	7,081.00	5,299.00		
216407	LVDK	St. s.	CHESTER VALLEY	6,690	3,453	6,130.60	4,380.00		
215970	LJQG	St. s.	CHESTNUT HILL	4,985	2,070	5,163.48	3,178.04		
217623	LQBR	St. s.	CHETOA	3,545	2,179	3,058.08	2,595.61	3,663.74	2,478.22
217480	LPQC	St. s.	CHICAGO BRIDGE	3,289	2,004	3,058.08	2,595.61	3,663.74	2,478.22
210416	LTTP	St. s.	CHICKASAW	4,048	3,023	6,130.60	4,380.00		
219875	LWHC	St. s.	CHICKASAW CITY	6,081	3,789	6,841.00	4,686.00		
210784	MWCM	St. s.	CHICKAMAUGA	6,081	3,789	6,841.00	4,686.00		
219208	LTPO	St. s.	CHICOMI	6,081	3,789	6,841.00	4,686.00		
220680	MBQO	St. s.	CHINA ARROW	6,081	3,789	6,841.00	4,686.00		
212832	LFCR	St. s.	CHINCIA	6,081	3,789	6,841.00	4,686.00		
218140	LRIH	St. s.	CHIPCUNG	6,163	4,630	6,596.00	4,884.00	6,083.06	4,607.57
215978	LJQK	Gr. s.	Chiquimula	706	529	710.32	529.78		
219268	LTSP	St. s.	CHICINUS	5,612	3,478			6,220.13	4,568.57
219600	LVPN	St. s.	CITY OF ALAMEDA	7,041	4,351	7,614.00	5,326.00	7,311.27	5,333.91
219571	LVPF	St. s.	CITY OF ALMA	5,530	3,401	6,520.00	4,737.00		
219259	LTSD	St. s.	CITY OF ALTON	5,590	3,453	6,130.60	4,380.00		

LIST OF VESSELS OF THE UNITED STATES MEASURED UNDER PANAMA AND SUEZ CANAL RULES—Continued.
STEAM AND MOTOR VESSELS—Continued.

Official No.	Signal letters.	Rig.	Name of vessel.	United States certificate.		Panama Canal certificate.		Suez Canal certificate.	
				Gross tonnage.	Net tonnage.	Gross tonnage.	Net tonnage.	Gross tonnage.	Net tonnage.
219539	LVMB	St. s.	CITY OF BERKELEY.	6,039	3,740	6,524.00	4,741.00	6,055.06	4,500.75
218682	LSGQ	St. s.	CITY OF FAIRBURY.	5,053	3,091	6,105.52	4,355.00		
219614	LVPW	St. s.	CITY OF FLINT.	4,963	3,033	6,130.60	4,380.00		
220504	MBBT	St. s.	CITY OF FREEPORT.	4,469	2,628	4,613.70	3,017.39	4,569.69	3,311.97
219745	LVWQ	St. s.	CITY OF JOLIEY.	6,501	4,016	7,316.00	5,130.00		
215453	LHQF	St. s.	CITY OF LOS ANGELES.	12,642	6,992	15,041.14	9,701.00	14,408.84	9,490.47
219516	LVRG	St. s.	CITY OF OMAHA.	6,527	4,019	7,316.00	5,192.00	6,685.62	4,927.00
125979	JVRN	St. s.	City of Puebla.	2,980	1,809	3,302.80	2,317.80		
220027	LWNI	St. s.	CITY OF RENO.	7,001	4,319	7,484.00	5,217.00	7,134.48	5,111.34
126335	KHLJ	St. s.	City of Seattle.	1,957	1,143	2,153.00	1,514.00		
216606	LVPS	St. s.	CITY OF SHERMAN.	5,401	3,364	6,530.00	4,708.60		
218545	LSHR	St. a.	CITY OF SPOKANE.	6,406	4,774	6,932.00	5,117.00	6,467.00	4,930.00
219396	LVCS	St. s.	CITY OF ST. JOSEPH.	5,681	3,110	6,130.60	4,380.00		
218258	LRNF	St. s.	CLAIRTON.	6,631	4,111	7,286.22	5,197.03	6,763.24	4,901.15
213833	LFRT	St. s.	CLARE.	3,372	2,139	3,624.78	2,645.23		
215907	LJNP	St. s.	Claremont.	1,291	712	1,569.00	819.00		
218946	LSWP	St. s.	CLARK MILLS.	3,283	2,000	3,958.87	2,581.56	3,663.74	2,478.22
219284	LTVJ	St. s.	CLAUDEUS.	5,643	3,481	6,581.00	4,741.00	6,226.78	4,563.05
219184	LVNK	St. s.	CLAVARACK.	5,590	3,453	6,130.60	4,380.00		
219686	LVTB	St. s.	CLEARWATER.	5,112	3,133	6,130.60	4,380.00	5,652.28	4,140.16
219689	LVPD	St. s.	CLEMENCE G. MORSE.	6,061	3,769	6,579.28	4,853.60	6,115.79	4,503.45
220733	MBRB	St. s.	CLEMENT SMITH.	7,506	4,612	8,097.00	5,263.00	7,947.86	5,728.53
219357	LVCP	St. s.	CLIFFWOOD.	5,104	3,127	6,130.60	4,380.00		
218749	LSICQ	St. s.	Clio.	2,175	1,406	2,580.00	1,487.00		
219065	LTHH	St. s.	Clodia.	2,459	1,447	2,562.60	1,474.00		
219633	LVQT	St. s.	CLONTARF.	1,969	3,037	6,130.60	4,380.00	5,652.28	4,140.16
219220	LTQH	St. s.	COAHOMA COUNTY.	5,590	3,453	6,130.60	4,380.00		
212011	LFCW	St. s.	COALINGA.	7,387	4,695	8,108.00	5,877.00		
207187	LBHJ	St. s.	COASTWISE.	4,015	2,444	4,188.70	2,832.40		
217353	LQVN	St. s.	Coaxet.	6,038	3,742	6,697.00	4,778.00		
219030	LTFG	St. s.	COCKAPONSET.	3,995	4,443	6,563.00	4,839.00	6,095.33	4,596.48
216383	LNGJ	St. s.	Coconino.	3,013	1,713	3,106.00	1,875.00		
220608	MBLF	St. s.	CODY.	3,104	3,113	6,160.82	4,433.00	5,682.63	4,068.00
219482	LVHR	St. s.	COLELLA.	5,590	3,453	6,130.60	4,380.00		
219181	LNIQ	St. s.	COEUR D'ALENE.	5,104	3,128	6,130.60	4,380.00		
217211	LNGQ	St. s.	COHASSET.	3,268	3,268	6,208.58	4,440.40		
217254	LNVW	St. s.	COKATO.	3,545	2,179	3,958.98	2,595.61	3,663.74	2,478.22
219293	LVVQ	St. s.	COLDBROOK.	5,104	3,127	6,130.60	4,380.00		
218547	LVMN	St. s.	GOLD HARBOR.	6,080	3,116	6,167.00	4,290.00		
218518	LSBJ	St. s.	GOLD SPRING.	6,075	3,780	6,565.51	4,765.27		
218916	LVBQ	St. s.	COLDWATER.	5,590	3,453	6,130.60	4,380.00		
218951	LSWT	St. s.	Collino.	2,583	1,526	2,659.00	1,742.00		
218546	LVMK	St. s.	COLLAMER.	5,112	3,133	6,130.60	4,380.00		
219778	LWVJ	St. s.	COLLINGSWORTH.	5,104	3,125	6,130.60	4,380.00	5,652.10	4,139.99
217167	LNPR	St. s.	Coloma.	2,526	1,500	2,635.88	1,694.70		
214660	LFSP	St. s.	COLOMBIA.	5,643	3,448	6,015.00	4,281.00		
92936	KPIW	St. s.	COLON.	5,070	3,513	5,865.83	4,222.00		
219012	LSDM	St. s.	COLORADO SPRINGS.	6,861	6,347	7,491.00	6,722.00	7,020.00	5,619.00
210291	LCMQ	St. s.	COLUMBIA.	1,923	1,188	2,339.00	1,516.00		
212850	LDWH	St. s.	COLUMA.	5,873	3,638	6,939.34	4,780.64		
219805	LWDK	St. s.	COMMACK.	5,620	3,452	6,160.82	4,389.00	5,648.01	4,136.00
215570	LHTJ	St. s.	Commercial Guide.	4,762	2,890	6,597.00	4,752.00	5,988.41	4,501.95
215368	LHNM	St. s.	Commercial Pathfinder.	4,789	2,953	6,220.00	3,734.00		
224466	St. s.	Commercial Scout.	1,682	1,015	1,973.97	1,306.69		
220600	MBKV	St. s.	Commercial Spirit.	4,633	2,965	6,659.00	4,448.00	5,262.00	3,936.00
215710	LJWV	St. s.	Commercial Trader.	4,840	3,001	6,190.00	4,455.00		
224591	MBHK	St. s.	Commercial Traveler.	4,607	2,890	6,657.00	4,247.00	5,250.00	1,845.00
219042	LWJV	St. s.	CONEHATTA.	5,620	3,452	6,160.82	4,389.00	5,846.01	4,136.00
219777	LWCH	St. s.	CONESIOS.	5,110	3,110	6,160.82	4,389.00	5,648.01	4,134.10
218759	LSMB	St. s.	CONEWAGO.	2,546	1,509	2,657.00	1,666.00	2,657.00	1,829.00
219902	LWHQ	St. s.	CONNESS PEAK.	5,620	3,452	6,160.82	4,389.00	5,648.01	4,136.00
217622	LQBP	St. s.	CONSBORT.	3,285	2,002	3,958.98	2,595.61	3,663.74	2,478.22
218945	LSWN	St. s.	CONTINENTAL BRIDGE.	3,283	2,000	3,958.87	2,581.56	3,663.74	2,478.22
219045	LTFS	St. s.	COOK.	3,287	1,968	3,958.87	2,581.56	3,663.74	2,478.22
219045	LTFV	St. s.	COQUIT.	3,283	1,996	3,958.87	2,581.56	3,663.74	2,478.22
215558	LHTG	St. s.	COOSA.	1,968	1,218	2,065.39	1,940.40		
217850	LQRJ	St. s.	CORAPEAK.	2,153	1,260	2,249.00	1,464.00		
219317	LTWN	St. s.	Corlino.	1,973	1,161	2,403.00	1,560.00		
214382	LQHK	St. s.	CORNELIA.	3,129	1,944	3,505.03	2,188.60		
213098	LFBD	St. s.	CORNING.	5,073	3,026	6,292.00	3,519.00	5,223.70	3,898.44
221444	(G. s.)	Corona.	79	31	82.91	13.45		
205330	LHSV	St. s.	COROZAL.	3,100	1,920	3,225.46	2,198.28		
218595	LSCV	St. s.	COIRSON.	4,990	3,074	6,105.52	4,355.37		

LIST OF VESSELS OF THE UNITED STATES MEASURED UNDER PANAMA AND SUEZ CANAL RULES—Continued.
STEAM AND MOTOR VESSELS—Continued.

Official No.	Signal letters.	Rlg.	Name of vessel.	United States certificate.		Panama Canal certificate.		Suez Canal certificate.	
				Gross tonnage.	Net tonnage.	Gross tonnage.	Net tonnage.	Gross tonnage.	Net tonnage.
218310	LRPN	St. s.	Corvallis.	2,922	1,724	2,994.00	1,906.00		
219269	LT8Q	St. s.	CORVUS.	5,551	3,422	6,603.68	4,655.33	6,096.98	4,394.68
219239	LTRB	St. s.	COSKATA.	3,257	1,978	3,958.87	2,581.56	3,663.74	2,478.22
218428	LTRC	St. s.	COSTIOAN.	3,125	3,796	6,529.11	4,728.00		
218769	LRMP	St. s.	COTATI.	5,963	4,385	6,503.00	4,792.00	6,027.47	4,625.04
217423	LPJQ	St. s.	COTTONWOOD.	2,460	1,485	2,724.00	1,718.00	2,723.00	1,978.00
217513	LPRD	St. s.	COULEE.	2,460	1,485	2,724.00	1,768.00		
217774	LQJN	St. s.	COVALT.	2,450	1,485	2,751.00	1,749.00	2,723.00	1,978.00
218906	LRBH	Ga. s.	COVEDALE.	2,450	1,485	2,723.00	1,699.00	2,723.00	1,978.00
217810	LQNB	St. s.	COVENA.	2,372	1,413	2,765.00	1,799.00	2,723.00	1,978.00
216918	LMWV	St. s.	CRAINCREEK.	2,292	1,367	2,384.00	1,500.00		
221033	MCKL	St. s.	CRAMPTON ANDERSON.	6,993	4,303			7,277.50	5,282.01
217024	LNFS	St. s.	CRANEHEST.	2,292	1,367	2,407.00	1,502.00		
219203	LTPJ	St. s.	CRANFORD.	6,527	4,049			6,686.62	4,927.00
212886	LDQC	St. s.	CRASTER HALL.	4,319	2,758	4,945.00	3,508.00		
217055	LNHB	St. s.	CRAYCROFT.	2,292	1,378	2,366.00	1,501.00		
211044	LCTR	St. s.	CRICKET.	1,136	773	1,416.00	916.00		
219103	LTJF	St. s.	CRIPPLE CREEK.	6,320	4,668	6,931.00	5,045.00	6,465.00	4,861.00
219157	LTJU	St. s.	CRISFIELD.	6,321	4,670	6,932.00	5,096.00	6,466.00	4,861.00
145934	KRSV	St. s.	CRISTOHAL.	9,604	7,020	10,697.00	8,063.00		
212572	LDPS	St. s.	CROFTON HALL.	5,773	3,681	6,626.00	4,915.55		
219116	LYDW	St. s.	CROSSKEYS.	6,609	5,257	7,495.00	6,035.00	7,025.00	5,527.00
226582	MBKG	St. s.	CULBERSON.	5,453	3,395				
27660	KLYM	St. s.	Cuba.	2,963	1,612	3,381.61	2,074.79		
215771	LJTM	St. s.	CUBA.	3,168	1,862	3,429.00	2,206.00		
219905	LWHT	Ga. s.	CUBRE.	6,891	4,260	7,867.00	4,829.00		
219510	LYMC	Ga. s.	Culbulla.	2,353	1,776	2,426.00	1,740.00	2,426.00	1,920.00
220836	MBWL	St. s.	CUPRUM.	6,662	3,770			6,109.05	4,513.27
219210	LTRC	St. s.	CUSHNET.	3,545	2,174	3,958.87	2,581.56	3,663.74	2,478.22
219241	LTRD	St. s.	CUTTTHUNK.	3,545	2,174	3,958.87	2,581.56	3,663.74	2,478.22
214353	LGHC	St. s.	D. G. SCOFIELD.	8,597	5,277	8,698.00	6,010.00		
217905	LNDD	St. s.	Daca.	2,579	1,563	2,688.09	1,753.40		
218236	LRMC	St. s.	DADE COUNTY.	3,283	2,000	3,958.98	2,595.61	3,663.74	2,478.22
210753	LCQR	St. s.	DAROTAN.	6,501	4,014	7,156.00	6,058.00		
219262	LTSII	St. s.	DANNEBAKE.	4,310	2,520	4,613.70	3,018.31	4,430.40	3,179.73
218761	LSMD	St. s.	Dardania.	2,532	1,496	2,643.00	1,693.00		
219899	LWHM	St. s.	DARDEN.	5,189	3,155	5,304.84	3,722.66	5,321.54	3,984.53
218762	LSMF	St. s.	Dalls.	2,532	1,496	2,643.00	1,693.00		
218818	LSPV	St. s.	DAUPHERATA.	5,720	3,515	6,731.03	4,800.30	6,315.21	4,654.40
219643	LVRG	St. s.	DAVENPORT.	5,491	3,370	6,529.11	4,712.00	6,075.42	4,452.38
221427	MCWK	St. s.	DAVID MCKELVY.	6,820	4,242	7,029.00	5,293.00		
218456	LRVM	St. s.	DAVIDSON COUNTY.	3,283	1,996	3,958.87	2,581.56	3,663.74	2,478.22
214491	LGKII	Ga. s.	DAWNLITE.	1,976	1,601	2,044.70	1,553.53	2,030.38	1,682.07
214568	LGNB	Ga. s.	DAYLITE.	1,974	1,601	2,115.54	1,670.51	2,032.20	1,679.19
213075	LSCR	St. s.	DAYTON.	5,355	3,352	5,071.56	3,688.48		
219012	LTDR	St. s.	Dean Emery.	6,661	4,118	7,527.00	5,335.00		
217485	LPQB	St. s.	DECATUR BRIDGE.	3,653	2,256	3,958.98	2,695.61	3,663.74	2,478.22
215535	LHSM	St. s.	DEEPWATER.	7,610	4,787	9,116.57	6,865.69		
217030	LNGB	St. s.	DEERFIELD.	7,435	4,565	7,893.42	5,647.69	7,460.79	5,604.02
219417	LVGF	St. s.	DELANSON.	5,059	3,709	6,529.11	4,658.00		
218633	LSPN	St. s.	DELAVAN.	3,283	1,990	3,958.87	2,581.56	3,663.74	2,478.22
221893	MDJT	St. s.	DELAWARE SUN.	8,904	5,617	9,402.00	6,580.00		
215963	LJPV	St. s.	Delceto.	4,078	2,414	4,419.00	3,230.00		
218511	LSPN	St. s.	DELFINA.	3,480	2,060	3,804.00	2,310.00	3,575.88	2,363.25
218167	LSHI	St. s.	DELIGHT.	5,141	3,895	5,667.00	4,075.00	5,261.00	3,980.00
218980	LTGJ	St. s.	DELISLE.	3,478	2,064	3,803.00	2,350.00	3,575.35	2,361.80
221218	MCRT	St. y.	DELPHONE.	1,255	653	1,424.00	765.00	1,379.00	808.00
220114	LVQD	St. s.	DELROSA.	3,474	2,061			3,575.60	2,333.08
220449	MBGD	St. s.	DEPERE.	3,475	2,061	3,575.72	2,333.52		
217400	LRHN	St. s.	DERANOF.	5,227	3,827	5,711.44	4,243.00		
220599	MBKT	St. s.	DERBLAY.	3,475	2,065			3,575.11	2,333.30
218630	LSFR	St. s.	DERBYLINE.	7,063	4,348			7,355.29	5,394.81
218588	LSFH	St. s.	DEROCHE.	7,058	4,349	7,462.00	6,170.00	7,322.10	5,344.13
218525	LSBK	St. s.	Derloha.	2,921	1,709	3,011.00	1,910.00		
219587	LVNV	St. s.	DES MOINES BRIDGE.	3,545	2,174	3,958.87	2,581.56	3,663.74	2,478.22
212472	LFSD	St. s.	DE SOTO.	6,203	3,637	7,149.00	4,627.00		
219258	LTSC	St. s.	DETROIT-WAYNE.	2,606	1,612	2,805.00	1,654.00	2,713.00	1,622.00
219209	LTPR	St. s.	DEUEL.	5,599	3,465	6,692.00	4,840.00	6,099.00	4,483.00
218723	LSJN	St. s.	Deva.	2,919	1,722	3,011.00	1,910.00		
218837	LSQK	St. s.	DEVOLENTE.	7,053	4,349	7,613.00	6,312.00	7,323.61	5,345.50
218690	LTCW	St. s.	DEWEY.	6,630	3,495	6,693.00	4,910.00	6,098.00	4,557.00
218698	LRTE	St. s.	DIABLO.	5,997	4,467	6,562.00	4,889.00	6,096.69	4,623.58

LIST OF VESSELS OF THE UNITED STATES MEASURED UNDER PANAMA AND SUEZ CANAL RULES—Continued.
STEAM AND MOTOR VESSELS—Continued.

Official No.	Signal letters.	Rtg.	Name of vessel.	United States certificate.		Panama Canal certificate.		Suez Canal certificate.	
				Gross tonnage.	Net tonnage.	Gross tonnage.	Net tonnage.	Gross tonnage.	Net tonnage.
221907	MDKH	St. s.	Diana Dollar.....	7,033	4,321	7,582.00	5,521.00	7,065.83	5,200.21
219008	LTDM	St. s.	DILLWYN.....	7,045	4,352	7,441.00	5,180.00	7,312.62	5,335.12
219462	LVGT	St. s.	DILWORTH.....	7,045	4,351	7,312.21	5,334.73
217690	LQBF	St. s.	Dio.....	4,823	3,038	5,666.71	4,094.47	5,270.43	3,885.26
221046	MGKV	St. s.	DISTRICT OF COLUMBIA.....	7,641	4,677	8,097.00	5,362.00	7,047.86	5,725.53
222697	MDVT	St. s.	Dix.....	6,022	5,105	7,015.00	5,211.00
221735	MDHO	St. s.	DIXIE ARROW.....	8,046	4,960	9,744.00	6,073.00
218390	LRBN	St. s.	DOCHET.....	4,834	3,045	5,679.62	4,080.44	5,280.42	3,868.65
212793	LDJT	St. s.	DOCHRA.....	4,309	2,703	5,168.00	3,813.00
218516	LSPR	St. s.	Domino.....	3,170	1,903	3,795.17	2,660.00	3,554.42	2,604.22
219799	LWDB	St. s.	DONALD MCKAY.....	5,535	3,415	6,528.00	4,730.00	6,075.42	4,730.00
220604	MBPK	Oa. s.	DONNA LANE.....	2,185	1,597	2,260.00	1,695.00	2,240.00	1,691.00
218199	LRJW	St. s.	Dorothy Luckenbach.....	8,536	5,369	9,293.53	6,748.46
219332	LWHJ	St. s.	DRYDEN.....	5,816	3,667	7,983.00	5,832.00
220286	LWVG	St. s.	DUNANNON.....	7,257	4,485	7,616.57	5,527.93
217297	LPBR	St. s.	Dungeness.....	2,537	1,497	2,647.83	1,694.45
217612	LQBG	St. s.	DUQUESNE.....	6,661	4,143	7,285.00	5,316.00	6,751.73	4,899.72
220410	MBDV	St. s.	DURANGO.....	7,257	4,485	7,642.00	5,274.00	7,513.79	5,526.21
219463	LQGV	St. s.	E. A. MORSE.....	6,059	3,743	6,565.64	4,747.50	6,111.15	4,499.04
217173	LNQB	St. s.	E. L. DOHENY THIRD.....	7,783	4,769	9,059.80	6,735.65
221107	MCNK	St. s.	E. K. KEMP.....	4,867	2,817	5,352.15	3,451.00	5,255.00	3,831.00
221269	MCSQ	St. s.	E. T. BEDFORD.....	10,390	7,725	11,009.00	7,967.05	10,808.04	8,428.72
221210	MGRJ	St. s.	E. W. SINCLAIR.....	4,857	2,817	5,352.15	3,451.00	5,290.00	3,864.00
214921	LQVF	St. s.	EAGLE.....	6,273	3,834	8,243.00	6,260.00	7,790.81	6,031.51
219763	LWBM	St. s.	EAST CHICAGO.....	3,515	2,174	3,968.87	2,681.56	3,663.74	2,478.22
218371	LRSF	St. s.	EAST SIDE.....	4,760	2,899	5,201.69	3,725.50
219589	LWMC	St. s.	EASTERN ADMIRAL.....	6,068	4,210	7,257.00	6,269.00	7,212.50	5,463.00
219747	LWVS	St. s.	EASTERN BELLE.....	2,923	1,707	3,265.00	2,187.00
219273	LRBR	St. s.	EASTERN BREEZE.....	4,673	3,390	4,702.22	3,568.35
217478	LPNM	St. s.	EASTERN BUREAU.....	5,806	4,399	5,967.09	4,449.47	5,878.60	4,532.03
216452	LKWN	St. s.	EASTERN CHIEF.....	4,690	3,678	4,765.15	3,524.53
220007	LWMS	St. s.	EASTERN COAST.....	3,823	2,390	4,197.38	2,922.05	4,100.78	2,968.11
219750	LWBD	St. s.	EASTERN CRAIG.....	3,826	2,340	4,128.00	2,813.00	4,100.00	2,936.00
217168	LNPS	St. s.	EASTERN CROSS.....	4,390	2,691	4,762.70	3,370.63
219870	LWRF	St. s.	EASTERN CROWN.....	5,720	3,552	6,167.00	4,444.00	6,795.00	4,267.62
219449	LKVF	St. s.	EASTERN DAWN.....	5,842	3,627	6,230.00	4,504.00	6,867.00	4,306.00
216763	LMFQ	St. s.	EASTERNER.....	5,840	4,497	5,645.00	4,561.00
219547	LWMI	St. s.	EASTERN GALE.....	4,660	2,872	4,98.00	3,578.00	4,732.00	3,462.00
219851	LWGD	St. s.	EASTERN GLADE.....	5,653	3,521	6,108.00	4,335.00	6,744.00	4,111.00
220148	LWQT	St. s.	EASTERN GLEN.....	5,660	3,493	6,152.00	4,330.00	5,767.00	4,159.00
219567	LWPM	St. s.	EASTERN GUIDE.....	3,704	2,267	4,358.00	3,018.00	4,085.00	2,871.00
216730	LMKO	St. s.	EASTERN KING.....	2,905	1,814	3,251.09	2,270.61
219618	LVRN	St. s.	EASTERN KNIGHT.....	6,588	4,150	7,043.00	5,657.00	7,232.00	5,414.00
220751	MBSG	St. s.	EASTERN LEADER.....	4,002	2,415	4,346.00	3,122.00	4,078.00	2,838.00
217292	LPBI	St. s.	EASTERN LIGHT.....	6,655	4,148	7,680.86	5,715.24	7,157.67	5,419.75
220113	LWQC	St. s.	Eastern Mold.....	3,141	1,902	3,246.00	2,338.00
219684	LVST	St. s.	EASTERN MARINER.....	7,240	5,347	7,329.00	5,373.00	7,255.00	5,498.00
219640	LVRK	St. s.	EASTERN MOON.....	5,716	4,271	5,904.00	4,321.00	5,840.00	4,445.00
219765	LWCR	St. s.	EASTERN PILOT.....	3,162	1,924	3,287.00	2,188.00	3,266.00	2,324.00
219889	LWIF	St. s.	EASTERN PLANET.....	5,815	3,604	6,235.00	4,480.00	5,840.00	4,290.00
216706	LMJF	St. s.	EASTERN QUEEN.....	5,834	4,417	5,948.00	4,462.00
216617	LMFV	St. s.	EASTERN SEA.....	5,838	4,493	5,934.00	4,416.00
217291	LPBG	St. s.	EASTERN SHORE.....	6,731	5,124	6,898.00	5,094.00
216543	LMCD	St. s.	EASTERN STAR.....	4,330	3,282	4,477.07	3,222.98
216401	LKVV	St. s.	EASTERN SUN.....	5,851	4,581	5,921.92	4,551.41
220803	MBVD	St. s.	EASTERN SWORD.....	3,785	2,280	4,153.00	2,819.00	3,904.00	2,733.00
220173	LWRH	St. s.	EASTERN TEMPEST.....	4,624	2,838	5,046.00	3,520.00	4,708.00	3,333.00
220615	MBLH	St. s.	EASTERN TEMPLE.....	3,673	2,235	3,789.00	2,490.00	3,755.00	2,657.00
219871	LWGS	St. s.	EASTERN VICTOR.....	5,720	3,523	6,168.00	4,413.00	5,784.00	4,262.00
217085	LNJG	St. s.	EASTPORT.....	4,385	2,705	4,472.23	3,089.45
217372	LPGB	St. s.	EAST WIND.....	5,869	4,414	5,965.84	4,442.21
217450	LPMJ	St. s.	ECLIPSE.....	7,589	4,850	8,293.00	6,080.00	7,630.78	5,018.82
214368	LFSQ	St. s.	ECUADOR.....	5,544	3,435	5,926.00	4,178.00
217336	LPDM	St. s.	EDENTON.....	6,992	5,522	7,478.36	5,770.23
218027	LRCF	St. s.	Edgar Bowling.....	6,125	4,700	6,567.00	4,909.00
214040	LFWN	St. s.	EDGAR F. LUCKENBACH.....	7,023	5,064	8,568.00	6,565.00
217433	LPKG	St. s.	EDGEFIELD.....	6,990	5,611	7,476.44	5,760.30
217800	LQMW	St. s.	EDGEHILL.....	6,868	5,264	7,451.00	5,845.00
217892	LQSG	St. s.	EDGE MONT.....	6,865	5,257	7,447.00	5,731.00
218017	LRBP	St. s.	EDGE MOOR.....	7,038	5,888	7,480.00	5,852.00
213172	LFMD	St. s.	EDITH.....	3,382	2,121	3,717.22	2,728.06
218987	LRGQ	St. s.	Editor.....	6,323	4,725	6,834.00	5,102.00	6,468.00	4,919.00
213417	LRTD	St. s.	EDMORE.....	6,999	5,442	7,488.00	5,680.00	7,019.00	5,577.00

LIST OF VESSELS OF THE UNITED STATES MEASURED UNDER PANAMA AND SUEZ CANAL RULES—Continued.

STEAM AND MOTOR VESSELS—Continued.

Official No.	Signal letters.	Reg.	Name of vessel.	United States certificate.		Panama Canal certificate.		Suez Canal certificate.	
				Gross tonnage.	Net tonnage.	Gross tonnage.	Net tonnage.	Gross tonnage.	Net tonnage.
210767	LCQV	St. s.	EDNA CHRISTENSON	2,244	1,321	2,461.95	1,636.04		
214569	LQMP	St. s.	EDWARD LUCKENBACH	7,916	5,087	8,543.00	6,427.00		
212756	LDVR	St. s.	EDWARD PIERCE	1,387	3,229	4,591.00	3,261.00		
214951	LQWP	St. s.	EDWARD L. DOHENY JUNIOR	7,187	4,363	9,423.00	6,980.10		
218667	LSQC	St. s.	ELBROCK	6,318	4,726	6,928.00	5,103.00	6,462.00	4,915.00
219207	LTPN	St. s.	EYFNOHAM	6,421	4,677	6,932.00	5,187.00	6,466.00	4,863.00
219235	LTPR	St. s.	EYFNA	6,378	4,009	6,933.00	5,732.00	6,467.00	4,861.00
219278	LTPD	St. s.	EGLANTINE	6,325	3,972	6,932.00	5,130.00	6,466.00	4,864.00
219407	LTPK	St. s.	EUREMONT	6,864	5,250	7,400.00	5,882.00	7,020.00	5,527.00
217898	LQSH	St. s.	EL Abeto	2,512	1,627	2,751.00	1,718.00		
210869	LCBJ	St. s.	EL CAPITAN	1,881	1,132	2,207.35	1,483.13	2,142.39	1,421.27
217605	LPWR	St. s.	EL Centro	2,512	1,527	2,751.00	1,718.00		
215815	LJHJ	St. s.	EL Cienra	2,477	1,410	2,670.00	1,490.00		
210635	LQIV	St. s.	EL SEGUNDO	3,603	2,229	3,811.00	2,318.00		
217991	LQWP	St. s.	ELDENA	6,900	5,321	7,485.00	5,717.00		
216915	LQGB	St. s.	ELDORADO	2,180	1,289	2,439.00	1,602.00		
218195	LBTJ	St. s.	ELDRIDGE	7,001	5,482	7,400.00	5,721.00		
219715	LQWV	St. s.	ELENOR	3,182	2,112	3,795.17	2,681.60	3,554.42	2,601.22
215982	LQON	St. s.	ELINOR	4,280	2,618	4,390.79	3,022.66	4,335.62	3,153.85
220667	MBPN	St. s.	ELISHA WALKER	7,035	5,059	7,611.47	5,335.41		5,527.00
219322	LTWV	St. s.	ELIZABETH	3,182	2,112	3,795.17	2,681.60		
218948	LSWR	St. s.	ELKHORN	6,321	4,723	6,930.00	5,098.00	6,465.00	4,915.00
218812	LSPO	St. s.	ELKHODE	6,318	4,725	6,928.00	5,102.00	6,462.00	4,915.00
219018	LTDW	St. s.	ELKTON	6,318	4,674	6,929.00	5,216.00	6,463.00	4,876.00
218435	LRTS	St. s.	ELMSPORT	6,865	5,348	7,400.00	5,721.00	7,020.00	5,610.00
220807	MBVH	St. s.	EMERGENCY AID	5,477	3,380	6,529.11	4,712.00		
221690	MDCT	St. s.	EMIRE ARROW	8,046	4,960	9,811.00	6,916.00	8,485.00	7,214.74
218985	LTCP	St. s.	ENDICOTT	6,310	4,720	6,921.00	5,182.00	6,463.00	4,913.00
220276	LWVD	St. s.	ENSLY CITY	6,157	3,801	7,330.00	5,230.00		
218923	LSWB	St. s.	EPITAGIO PESSOA	5,989	3,707	6,529.11	4,658.00		
219742	LXNM	St. s.	ETHAN ALLEN	7,701	4,585	8,987.61	6,534.00	8,469.65	6,301.28
220607	MCFD	St. s.	EUGENE V. R. THAYER	7,137	5,111	7,864.31	5,676.00	7,421.00	5,619.00
213861	LFRS	St. s.	EURANA	5,688	3,618	6,989.00	4,976.00		
215745	LIFC	St. s.	EVANSVILLE	3,944	2,370	4,125.00	3,143.00		
210001	LKQK	St. s.	EVELYN	3,140	2,413	3,515.00	2,600.00		
201579	KWHT	St. s.	EVERETT	5,065	3,007	6,710.70	3,166.70		
219858	LWQJ	St. s.	EVERGREEN CITY	6,990	3,709	6,529.11	4,712.00	6,076.42	4,452.00
217393	LPQV	St. s.	Evoia	2,529	1,516	2,644.89	1,706.27		
217421	LPJR	St. s.	F. A. Warner	2,233	1,389	2,808.00	1,701.00	2,807.75	1,868.22
221695	MDGL	St. s.	F. H. HILLMAN	6,835	6,006	11,225.00	7,913.00	11,134.22	8,391.74
215668	LJBR	St. s.	F. J. LUCKENBACH	7,821	4,951	8,508.20	6,170.73		
214873	LQTO	St. s.	F. Q. Barstow	9,003	5,616	10,530.00	7,601.00		
221143	MCPQ	St. s.	FAIRFIELD CITY	5,683	3,450	7,611.00	5,450.00	7,124.30	5,220.08
217610	LQCH	St. s.	FARAHY	3,285	2,002	3,958.98	2,595.61	3,663.74	2,478.22
219247	LTRM	St. s.	FARGO	2,606	1,612	2,857.00	1,783.00	2,606.00	1,612.00
217568	LPTS	St. s.	FARNAM	3,283	2,000	3,958.98	2,595.61	3,663.74	2,478.22
217801	LQMP	St. s.	Fassett	2,527	1,497	2,637.00	1,695.00		
217147	LXNV	St. s.	FEDERAL	6,868	4,809	7,282.38	5,138.06	6,751.86	4,948.35
218944	LSVM	St. s.	FEDERAL BRIDGE	3,283	2,000	3,958.98	2,581.56	3,663.74	2,478.22
214720	LQRC	St. s.	FELIX TAUSIG	5,856	3,662	6,594.00	5,403.00		
215733	LJDR	St. s.	FELTONE	7,117	4,498	7,807.65	5,138.00		
121238	KSBC	St. s.	FINLAND	12,222	7,447	12,905.96	8,487.20		
216565	LMDB	St. s.	FIRMOHE	7,117	4,431	7,807.65	5,079.83		
218697	LSHJ	St. s.	FIRTHCLIFFE	6,078	3,780	6,566.00	4,765.00	6,109.69	4,500.52
219792	LWCC	St. s.	FISHKILL	5,628	3,477	6,565.51		6,109.69	
210587	LCPJ	St. s.	FLORENCE LUCKENBACH	4,988	3,221	6,002.00	4,621.00		
213813	LFRD	St. s.	FLORIDIAN	6,719	4,167	7,273.00	5,105.00		
218596	LSCW	St. s.	FLUOR SPAR	5,662	3,434	6,105.52	4,355.37		
217010	LNPH	St. s.	Fonduco	2,646	1,630	2,659.26	1,683.00		
220351	MHCP	St. s.	FOREST KING	2,420	1,724	2,553.00	1,701.00	2,553.00	1,845.00
216919	LMWB	St. s.	Forster	2,652	1,539	2,666.76	1,719.12		
210753	LWBN	St. s.	FORT ARMSTRONG	3,645	2,174	3,958.87	2,581.56	3,663.74	2,478.22
207985	LBQP	St. s.	Fort Dragg	912	498	986.00	587.00		
218720	LSHJ	St. s.	Fort Logan	2,634	1,616	2,651.00	1,642.00		
222013	MDLW	St. s.	FORT McHENRY	4,218	2,611	4,566.35	2,843.56	4,500.11	3,080.76
217595	LPWC	St. s.	FORT MITT BRIDGE	3,283	2,001	3,958.98	2,595.61	3,663.74	2,478.22
217390	LPGR	St. s.	Fort Hiley	2,539	1,611	2,649.78	1,702.41		
217465	LPVY	St. s.	Fort Hill	2,694	1,623	2,655.00	1,745.00		
217467	LPNB	St. s.	Fort Snelling	2,637	1,610	2,610.00	1,639.00		
217319	LPCS	St. s.	FORT WAYNE	6,231	3,921	6,736.00	4,945.00	6,310.71	4,688.35
217445	LPMB	St. s.	Fort Wright	2,626	1,609	2,635.62	1,707.26		
218788	LSNJ	St. s.	FOURTH ALABAMA	3,281	2,000	3,958.87	2,581.56	3,663.74	2,478.22
216260	LKQJ	St. s.	Frank Lynch	2,009	1,107	2,182.00	1,325.00		

LIST OF VESSELS OF THE UNITED STATES MEASURED UNDER PANAMA AND SUEZ CANAL RULES—Continued.
STEAM AND MOTOR VESSELS—Continued.

Official No.	Signal letters.	Rtg.	Name of vessel.	United States certificate.		Panama Canal certificate.		Suez Canal certificate.	
				Gross tonnage.	Net tonnage.	Gross tonnage.	Net tonnage.	Gross tonnage.	Net tonnage.
221147	MCOH	St. s.	Frank G. Drum	7,018	4,295				
220805	MCHP	St. s.	FRANKLIN K. LANE	6,998	4,302	7,525.00	5,123.00		
215635	LHWB	St. s.	Frederic Ewing	6,773	4,157	7,465.00	5,176.00		
215424	LHPT	St. s.	Frederic R. Kellogg	7,127	4,118	7,178.00	4,963.00		
215847	LJKP	St. s.	FRED W. WELLER	10,628	7,892	10,924.00	7,832.00	10,751.65	8,161.46
216032	LJBC	St. s.	FREEMAN	3,359	1,949	3,716.50	2,238.77		
212805	LQWR	St. s.	FREEMANTLE SULPHUR NO. 1	2,588	1,652	2,642.50	1,672.08		
219830	LWFG	St. s.	FREEMANTLE SULPHUR NO. 5	4,127	2,440	4,940.08	3,316.00	4,510.93	3,304.33
220040	MBNL	St. s.	FREEMANTLE SULPHUR NO. 6	4,187	2,659	4,726.47	2,988.57	4,685.72	3,237.19
86559	LPJH	St. s.	G. A. FLAGG	3,299	1,801	3,436.05	2,115.10		
219353	LVDY	St. s.	GAFFNEY	4,827	2,985	5,662.00	4,074.00	5,250.00	3,963.00
217780	LQKS	St. s.	GALAHAD	5,723	3,517	6,726.52	4,393.07	6,310.70	4,729.78
217145	LNMT	St. s.	GARFIELD	2,911	1,699	3,256.00	2,031.00		
221070	MCLJ	St. s.	GARGOYLE	7,002	4,303	7,510.00	4,980.00	7,659.23	5,506.17
220623	MBLP	St. s.	GATEWAY CITY	5,970	3,700	6,524.11	4,712.00	6,075.72	4,411.00
210735	LCQM	St. s.	Gene Crowley	4,118	2,607	3,232.00	2,512.00		
215100	LHDT	St. s.	GENERAL G. W. GOETHALS	2,732	1,667	3,013.00	3,017.00		
215007	LHDT	St. s.	GENERAL H. F. HODGES	3,541	2,259	4,503.00	3,571.00		
215006	LHDO	St. s.	GENERAL O. H. ERNST	5,868	3,930	6,224.00	4,465.00	5,895.00	4,330.00
219855	LWOF	St. s.	GEORGE ALLER	5,462	3,365	6,527.98	4,712.00		
219889	MCDQ	St. s.	GEORGE PERCE	3,212	1,994	3,411.43	2,320.20	3,350.38	2,460.63
219874	LWHH	St. s.	GEORGE B. MACKENZIE	5,462	3,365	6,527.98	4,712.00	0,075.00	4,457.00
220760	MBSL	St. s.	GEORGE E. WEED	6,089	4,165	7,089.00	5,286.00		
218629	LSEH	St. s.	GEORGE W. BARNES	6,531	4,701	6,761.05	4,668.00		
218388	LKSW	St. s.	GEORGIAN	4,821	2,981	5,718.07	4,023.07	5,335.02	3,875.67
19474	LWHJ	St. s.	GLENN RUDGE	5,104	3,720	5,201.69	3,725.50		
218656	LSOH	St. s.	GLENN WHITE	5,438	3,319	5,739.55	3,621.00		
216529	LAMT	St. s.	GLENDARUZEL	2,903	1,431	2,372.68	1,654.00		
215630	LHWV	St. s.	GLENDARUZEL	5,268	3,195	6,019.60	4,272.00		
213369	LQKR	St. s.	GLYNMONT	2,722	1,672	2,939.00	1,909.00		
217972	LQWD	St. s.	GLYNMONT	2,722	1,672	2,939.00	1,909.00		
218084	LRFH	St. s.	GLYNDON	2,722	1,672	2,939.00	1,909.00		
213873	LFSB	St. s.	GOLD SHELL	5,614	3,420	6,201.00	4,336.00		
216971	LNBR	St. s.	GOODSPEED	2,395	1,463	2,656.00	1,727.00		
222092	MDVR	Co. s.	Goodwill	312	138	312.75	174.00		
210871	LM8V	St. s.	GOVERNOR JOHN LIND	3,431	2,030	3,643.00	2,184.00		
218233	LK8V	St. s.	Gray Eagle	2,978	1,753	3,182.00	1,868.00		
218223	LK8P	St. s.	GRAYLING	2,959	1,740	3,102.00	1,860.00	3,101.00	2,072.00
210892	LWHJ	St. s.	GREENLAND	5,602	3,388	6,527.98	4,692.00	6,075.42	4,452.00
220753	MBSH	St. s.	GRIFFIN	1,484	828	1,818.00	925.00		
215508	LHSD	Co. s.	Guantanamo	632	455	614.00	453.00		
212046	LPCB	St. s.	QUANTANAMO	3,340	2,013	3,651.14	2,101.28		
217655	LRTJ	St. s.	Guilford	2,573	1,611	2,682.58	1,703.00	2,655.07	1,852.55
218042	LRCB	St. s.	QUIMBA	6,100	4,545	6,501.00	4,800.00		
213099	LPHV	St. s.	GULFCOAST	5,188	3,202	5,343.15	3,871.10		
221003	MCJQ	St. s.	GULFKING	6,560	4,098	6,990.92	4,900.17	6,855.37	5,102.27
210209	LKJQ	St. s.	GULFLAND	5,276	3,207	5,371.00	3,656.88		
212524	LDNR	St. s.	GULFLIGHT	5,188	3,202	5,345.60	3,867.29		
214827	LQ8V	St. s.	GULFMAID	5,225	3,248	5,295.22	3,673.44		
215404	LHJQ	St. s.	GULF OF MEXICO	7,897	4,867	9,667.61	6,763.75		
210514	LCNR	St. s.	GULFOIL	5,188	3,202	5,343.15	3,871.10		
221213	MCRQ	St. s.	GULFPRINCE	6,560	4,098	6,990.92	4,900.17	6,855.37	5,105.30
217776	LQKM	St. s.	GULFQUEEN	6,705	4,904	6,857.40	4,807.00		
220575	MBKF	St. s.	GULFSTAR	7,239	5,316	7,486.27	5,483.00	7,310.60	5,559.60
212676	LDTH	St. s.	GULFSTREAM	5,188	3,202	5,345.60	3,867.29		
219453	LQVJ	St. s.	GULFTRADE	6,859	4,048	7,626.63	5,690.00		
217073	LQWP	St. s.	GUNSTON HALL	6,182	3,841	6,566.11	4,702.01	6,111.62	4,469.79
216542	LMDC	St. s.	H. B. Lovejoy	1,067	768	1,105.20	768.68		
212710	LDVH	St. s.	H. F. ALEXANDER	8,357	3,708	10,000.00	6,330.00		
219017	LTDV	St. s.	H. F. MORSE	6,054	3,715	6,564.60	4,717.97	6,110.10	4,468.34
214009	LDBH	St. s.	H. H. Rogers	10,050	7,710	10,363.00	7,669.00		
216456	LKVT	St. s.	H. M. FLAGLER	8,207	6,183	8,460.00	6,089.00	8,315.45	6,417.45
221784	MDHJ	St. s.	H. M. STOREY	9,838	6,007	11,221.00	7,819.00	11,132.79	8,399.62
221701	MDGP	Co. s.	H. T. HARPER	3,803	2,300			3,909.69	2,896.36
217566	LPTB	St. s.	H. W. Haxler	2,532	1,614	2,854.07	1,820.62	2,634.21	1,872.07
218631	LSFK	St. s.	HADDON	3,545	2,174	3,658.87	2,681.66	3,663.74	2,478.22
219063	LTOV	St. s.	HADNOT	4,608	4,608	6,074.34	4,058.73	6,011.48	4,005.84
219287	LTVM	St. s.	HAGAN	6,413	4,608	6,974.34	4,058.73	6,014.48	4,005.84
210418	LWPH	St. s.	HAGOOD	6,972	4,293	7,658.25	5,350.04	7,295.32	5,316.00
219890	LWHG	St. s.	HAHATONKA	6,972	4,293	7,426.00	5,091.00	7,295.32	5,416.00
220242	LWSR	St. s.	HAHIRA	7,235	4,475	7,658.25	5,372.00	7,527.35	5,651.21
219659	LVSJ	St. s.	HAITI	2,666	1,612				
219333	LVBK	St. s.	HALEAKALA	6,587	3,522			6,135.00	4,693.00

LIST OF VESSELS OF THE UNITED STATES MEASURED UNDER PANAMA AND SUEZ CANAL RULES—Continued.
STEAM AND MOTOR VESSELS—Continued.

Official No.	Signal letters.	Rig.	Name of vessel.	United States certificate.		Panama Canal certificate.		Suez Canal certificate.	
				Gross tonnage.	Net tonnage.	Gross tonnage.	Net tonnage.	Gross tonnage.	Net tonnage.
220104	LWRT	St. s.	HALF MOON	5,673	3,484	6,579.26	4,825.84	6,122.73	4,512.90
220321	MBHS	St. s.	HALO	7,257	4,485			7,513.79	5,526.24
220535	MBKJ	St. s.	HALSEY	7,225	4,404	7,642.00	5,324.00	7,513.63	5,526.08
220976	MBPV	St. s.	HALWAY	7,216	4,452	7,043.00	5,319.00	7,514.19	5,512.97
221460	MCWT	St. s.	HAMBAG	0,900	4,248	7,433.00	5,055.00	7,302.87	5,318.24
211888	LDJB	St. s.	HAMPDEN	4,725	2,779	4,835.65	3,221.49		
220925	MCPT	St. s.	HAMPDEN ROADS	7,641	4,677	8,035.00	5,940.00	7,947.86	5,728.53
219355	LVCH	St. s.	HANCOCK COUNTY	2,606	1,612	2,865.00	1,832.00	2,713.00	1,622.00
220936	MCQD	St. s.	HANLEY	7,583	4,825	8,301.00	6,019.00	7,657.20	5,590.73
220769	MBSY	St. s.	HANNAVA	7,532	4,826			7,656.65	5,590.80
219099	LTHW	St. s.	HANOVER	5,816	3,567	7,982.99	5,911.00	7,516.90	5,692.12
210590	LCPM	St. s.	HARRY FARNUM	3,098	2,384	3,201.54	2,341.59		
218157	LRHP	St. s.	HARRY LUCKENBACH	8,713	5,489	9,282.00	6,853.00		
210405	LVJC	St. s.	HASLEHURST	3,545	2,174	3,958.87	2,581.66	3,063.74	2,478.22
218764	LSMH	St. s.	HATCHE	5,980	4,431	6,409.00	4,764.00	6,029.70	4,531.17
218977	LTCF	St. s.	HATHAWAY	5,991	4,434			6,054.31	4,563.65
215865	LJMC	St. s.	HATTERAS	4,919	3,836	5,125.02	3,814.89	5,044.96	3,974.81
210726	LWVJ	St. s.	HAYHILL	6,045	3,745	6,525.00	4,748.00	6,055.00	4,600.12
96534	KQMW	St. s.	HAWAIIAN	5,671	3,657	6,039.00	4,180.00		
210921	LWJG	St. s.	HAWAIIEN	6,042	3,745	6,525.00	4,748.00	6,055.00	4,600.12
22088	LWPM	St. s.	HAXTUM	6,041	3,740	6,525.00	4,748.00	6,050.70	4,599.78
220255	LWTJ	St. s.	HAYDEN	6,042	3,740	6,064.00	4,762.00	6,055.00	4,600.12
220411	MDDW	St. s.	HAYMON	6,042	3,740	6,520.00	4,750.00	6,055.00	4,607.20
220502	MBHL	St. s.	HAYNE	6,037	3,751	6,524.00	4,750.00	6,055.00	4,607.31
220651	MBPC	St. s.	HEBER	6,041	3,716			6,051.68	4,607.10
217052	LQVM	St. s.	HEFFRON	7,611	4,886	8,349.00	6,201.00	7,705.03	5,738.15
218209	LRKH	St. s.	HEGIRA	7,890	5,051	8,293.00	6,071.00	7,619.54	5,630.63
214503	LQKP	St. s.	HELEN	3,128	1,944	3,605.03	2,188.50		
217794	LQMC	St. s.	HENRY CLAY	8,168	6,308	8,674.00	6,250.00		
219993	LWMH	St. s.	HENRY STEERS	5,940	3,713	6,527.98	4,699.00	6,075.42	4,452.01
221211	MCHN	St. s.	HENRY D. WHITON	4,438	2,738	5,307.21	2,025.47	5,041.84	3,337.56
220870	MCDB	St. s.	HENRY S. GROVE	6,220	3,812	6,755.00	4,088.00		
212697	LDTR	St. s.	HERBERT G. WYLIE	4,292	2,570	4,206.47	3,079.78		
204601	KWLQ	St. s.	HERCULES	409	81	429.61	47.00		
220895	MCDW	St. s.	HERMAN FRASCH	4,421	2,778	5,340.09	2,950.42	5,020.17	3,340.10
217484	LPNW	St. s.	HICO	3,283	2,001	3,958.98	2,695.01	3,663.74	2,478.22
219581	LYNP	St. s.	HIGHO	1,828	2,088	5,650.00	4,062.00	5,259.00	3,086.00
218240	LRMH	St. s.	HILLSBOROUGH COUNTY	3,285	2,003	3,958.98	2,695.01	3,663.74	2,478.22
218422	LRTG	St. s.	HIMMEL	2,554	1,513	2,651.00	1,728.00	2,651.00	1,893.00
219953	LWKM	St. s.	HINCKLEY	4,755	2,912	5,193.51	3,663.03	5,137.30	3,825.77
215758	LJFN	St. s.	HISRO	5,665	3,510	6,240.24	4,097.41		
218991	LTDB	St. s.	HOE ISLAND	4,900	3,037	6,130.60	4,380.00	5,030.80	3,010.62
216830	LRRI	St. s.	Holbrook	3,019	1,762	3,093.00	1,901.00		
214073	LQPV	Co. s.	HOLDEN EVANS	3,253	2,025	3,382.45	2,319.23		
215900	LJNG	St. s.	Hollywood	5,613	3,520	1,968.32	1,383.66		
219588	LYPB	St. s.	HOLYOKE BRIDGE	3,515	2,171	3,958.87	2,681.66	3,063.74	2,478.22
217613	LQCM	St. s.	HOMESTEAD	6,029	2,607	7,284.70	5,250.00	6,751.73	4,890.72
219700	LWCS	St. s.	Horace Luckenbach	6,475	4,009	8,020.00	6,200.00	8,172.34	6,035.52
203617	LJCN	St. s.	HORNET	697	397	713.00	438.00		
217744	LQJK	St. s.	HOUMA	7,069	4,306	7,425.00	5,158.00	7,330.58	5,349.50
217905	LQSP	St. s.	HOVEN	7,071	4,306	7,240.00	5,144.00	7,330.58	5,349.50
212693	LDQF	St. s.	HOWICK HALL	5,096	3,131	6,095.00	4,391.00		
218221	LRKM	St. s.	HOXBAR	7,156	4,364	7,461.48	5,121.99	7,330.58	5,349.50
217610	LQBF	St. s.	HOXIE	4,623	2,838	5,139.69	3,519.48	5,036.82	3,698.68
218570	LSGM	St. s.	HUGOTON	7,009	4,311	7,429.00	5,141.00	7,297.89	5,318.45
218771	LSMT	St. s.	HUGUENOT	6,064	4,282	7,394.00	5,099.00	7,260.83	5,283.21
218981	LTCI	St. s.	HULACO	6,972	4,293	7,426.22	5,117.98	7,295.32	5,316.00
218071	LRDQ	St. s.	HUMACONNA	418	110	446.00	114.00		
218423	LRTH	St. s.	Hyanilis	2,556	1,516	2,652.00	1,727.00	2,652.00	1,889.00
220515	MBHN	St. s.	I. C. WHITE	7,035	5,059	7,641.47	5,059.00	7,335.41	5,527.00
210151	LTMD	St. s.	ICELAND	5,460	3,365	6,528.00	4,690.00		
218804	LSPF	St. s.	ICONIUM	6,032	4,517	6,567.00	4,959.00	6,089.00	4,599.00
218859	LSRB	St. s.	IMLAY	7,055	4,352	7,218.00	4,959.00	7,155.81	5,230.47
217172	LNFW	St. s.	INDEPENDENCE	7,597	4,753	8,290.00	6,063.00	7,661.49	5,581.51
220417	MBFW	St. s.	INDEPENDENCE HALL	5,050	3,076	6,180.82	4,433.00	6,632.63	4,008.09
219047	LTFF	St. s.	INDEPENDENT BRIDGE	3,515	2,171	3,958.87	2,681.66	3,663.74	2,478.22
221086	MCTF	St. s.	INDIA ARROW	8,327	5,176	10,083.69	7,426.00	9,083.94	7,688.05
219242	LRHF	St. s.	INDIANA BRIDGE	3,515	2,171	3,958.87	2,681.66	3,663.74	2,478.22
219574	LVNH	St. s.	INDIANA HARBOR	2,612	1,026	2,857.00	1,784.00		
217166	LNPO	St. s.	INDIANAPOLIS	8,134	6,121	8,604.42	6,034.15		
217242	LNTP	St. s.	INGOLD	3,257	2,053	3,958.98	2,695.01	3,663.74	2,478.22
218099	LSHM	St. s.	IINOKE	6,617	4,045	6,841.35	4,680.13		
219159	LTMN	St. s.	INSPECTOR	5,036	3,076	6,130.60	4,380.00		

LIST OF VESSELS OF THE UNITED STATES MEASURED UNDER PANAMA AND SUEZ CANAL RULES—Continued.

STEAM AND MOTOR VESSELS—Continued.

Official No.	Signal letters.	Rlg.	Name of vessel.	United States certificate.		Panama Canal certificate.		Suez Canal certificate.	
				Gross tonnage.	Net tonnage.	Gross tonnage.	Net tonnage.	Gross tonnage.	Net tonnage.
218137	LRHO	St. s.	INTAN.	5,490	5,374	6,529.11	4,090.00		
212144	LDKR	St. s.	IOWAN.	6,547	4,053	7,091.00	6,002.00		
218293	LRPG	St. s.	IESWICH.	6,214	3,761	6,016.02	4,014.00		
219174	LTMY	St. s.	Ireno.	3,482	2,112	3,795.17	2,057.00		
219966	LTHC	St. s.	IRVINGTON.	5,584	3,447	6,565.51	4,705.04	6,109.69	4,590.52
92794	KNOP	St. s.	Iris.	2,830	1,736	3,030.00	2,021.00		
214669	LGPT	St. s.	Isaac T. Mann.	5,296	3,354	6,629.00	3,605.12		
215055	LHCR	St. s.	Isonomia.	3,901	2,474	4,238.28	3,029.73		
208911	LCBM	St. s.	ISABELA.	3,109	1,920	3,223.99	2,205.75		
212994	LFQW	St. s.	J. A. MOFFETT.	6,521	4,012	6,625.78	4,427.18		
221521	MDBS	St. s.	J. A. MOFFETT, Jr.	10,396	7,725	11,037.00	7,995.00	10,868.04	8,428.72
216608	LMFQ	St. s.	J. A. BOSTWICK.	7,920	5,866	8,518.00	6,423.00		
215852	LJKT	St. s.	J. C. DONNELL.	10,215	7,833	10,135.00	7,990.00		
215903	LJNK	St. s.	J. E. O'NEIL.	7,116	5,361			7,240.98	5,573.72
217562	LPTN	St. s.	J. L. Luckenbach.	8,536	5,371	9,291.00	6,861.00		
214311	LQFK	St. s.	J. M. DANZIGER.	6,093	3,748	6,809.05	5,331.31		
221492	MDBN	St. s.	J. N. PEW.	9,074	6,473	9,494.00	6,612.00		
219221	LTQD	St. s.	J. R. Gordon.	5,746	3,549	6,581.00	4,781.00		
211715	LQOS	St. s.	J. W. Van Dyke.	7,155	4,425	7,460.00	5,215.00		
221450	MCWN	St. s.	J. FLETCHER FARRELL.	7,001	4,350	7,780.20	5,561.92	7,640.00	5,781.24
218246	LRMS	St. s.	JACKSON.	3,283	2,101	3,958.98	2,595.01	3,663.74	2,178.22
208010	LBQT	St. s.	JACOB LUCKENBACH.	6,570	4,068	7,315.00	5,270.00		
217597	LPWF	St. s.	JACONA.	4,813	3,006	5,692.00	4,197.00		
219335	LVBM	St. s.	JADDE.	6,869	5,258	7,496.00	5,046.00	7,025.00	5,529.00
220707	MBRC	St. s.	JALAPA.	6,085	4,386	6,580.00	4,350.00	6,103.98	4,581.99
211816	LGSP	St. s.	JAMES MCGEE.	10,677	8,116	10,961.00	7,999.00	10,850.27	8,147.06
220441	MBFT	St. s.	JAMES OTIS.	8,292	6,168	8,985.09	6,557.00		
216010	LJRV	Ga. s.	JAMES TIMPSON.	2,016	1,616	2,231.00	1,680.66		
220017	LWNR	St. s.	James B. Duke.	5,825	3,600	6,241.00	4,471.00	5,830.00	4,291.00
220794	MBTS	St. s.	JANELEW.	6,085	4,391	6,579.00	4,585.00	6,103.27	4,580.90
220831	MBWJ	St. s.	JAPAN ARROW.	8,327	5,176	10,083.86	7,387.67	7,485.00	7,688.65
221272	MCST	St. s.	JAVA ARROW.	8,327	6,176	10,083.53	6,176.00	9,983.84	7,688.65
212921	LDVO	St. s.	JAVARY.	1,249	782	1,434.00	1,000.00		
206563	LBFG	St. s.	JEAN.	3,125	2,391	3,369.35	2,368.00		
215542	LHSP	St. s.	JEANNETTE SKINNER.	5,715	4,384	6,635.14	6,090.05		
218238	LRMF	St. s.	JEFFERSON COUNTY.	3,283	2,000	3,958.98	2,595.01	3,663.74	2,178.22
217602	LPWM	St. s.	JEKY.	3,259	2,004	3,958.98	2,595.61	3,663.74	2,178.22
210812	LWFO	St. s.	JENNIE R. MORSE.	6,060	3,758			6,115.79	4,581.15
220759	MBSK	St. s.	JEITHA.	3,333	2,015			3,570.00	2,333.57
219100	LVDJ	St. s.	JOHN ADAMS.	7,809	4,909	8,973.49	6,091.00		
220545	MBJG	St. s.	JOHN ENGLIS.	5,975	3,710	6,527.08	4,713.00	6,076.42	4,457.00
220211	LWSJ	St. s.	JOHN JAY.	8,292	6,164	8,985.09	6,585.00		
219397	LVOT	St. s.	JOHN ROACH.	6,890	3,713	6,527.08	4,067.00		
220660	MDPH	St. s.	JOHN STEVENS.	5,075	3,710	6,527.08	4,713.00	6,076.42	4,457.00
217728	LQHN	St. s.	John Tracy.	2,169	1,602	2,723.00	1,699.00	2,723.00	1,678.00
220946	MCQN	St. s.	JOHN WORTHINGTON.	8,194	5,934	8,491.00	6,006.00	8,367.08	6,310.34
221003	MDFB	St. s.	John D. Archbold.	11,054	6,790	11,485.00	10,313.00		
212517	LDNQ	St. s.	JOHN D. ROCKEFELLER.	8,374	6,364	8,633.00	6,311.00		
216213	LKNT	St. s.	JOHN M. CONNELLY.	4,930	2,960	5,153.45	3,309.98		
220320	LWVS	St. s.	JOHN H. GIBBONS.	3,212	1,898			3,350.38	2,460.53
218239	LRMG	St. s.	JOHNSON CITY.	3,370	2,060	3,958.98	2,595.61	3,663.74	2,478.22
220185	LWRQ	St. s.	JOLEE.	4,994	3,033	6,160.82	4,420.00	6,648.01	3,935.07
210713	LVTR	St. s.	JOMAR.	5,104	3,107	6,160.82	4,389.32	6,648.01	4,136.10
213803	LFRB	St. s.	JONANBY.	3,289	1,980	3,649.51	2,189.94		
220787	MBTP	St. s.	JOSEPH SEEP.	7,110	5,188	8,406.79	6,812.00	7,399.00	5,584.00
220958	MCQW	St. s.	JOSEPH M. CUDAHY.	7,052	6,072	7,625.03	6,512.00	7,005.00	5,019.00
215180	LHGR	St. s.	JOSIAH MACY.	6,899	5,296	7,197.00	5,082.00		
214677	LQPW	St. s.	JULIA LUCKENBACH.	7,900	6,080	8,543.25	6,402.00		
204945	LJQB	St. s.	JUNEAU.	2,382	1,805	2,544.00	1,927.00		
214028	LFWK	St. s.	JUSTIN.	2,321	1,779				
216800	LJGS	St. s.	K. I. LUCKENBACH.	7,852	6,007	8,552.00	6,236.00		
221174	MCQS	St. s.	K. R. KINGSHURY.	7,251	4,425	6,033.00	5,938.00		
217432	LPDS	St. s.	Kanakee.	2,594	1,623	2,655.00	1,745.00		
217356	LPFH	St. s.	Kangl.	2,573	1,607	2,649.00	1,572.00		
213896	LF8K	Ga. s.	Katherine.	2,296	1,673	2,357.00	1,795.00		
216090	LJVN	St. s.	KATRINA LUCKENBACH.	7,822	4,951	8,508.20	6,179.73		
219310	LTWQ	St. s.	KAYSERKA.	6,989	3,709	6,529.11	4,658.00		
219275	LT5W	St. s.	KEARNY.	6,517	4,015	6,841.35	4,694.13	6,761.73	4,918.23
219910	LWJF	St. s.	KEHUKU.	5,107	3,511	5,590.13	3,622.00	5,441.70	4,123.00
217777	LQKP	St. s.	KEKETTICUT.	6,072	3,740	6,571.00	4,866.00		
220656	MBQK	St. s.	KEKOSKEE.	5,124	3,558	5,590.43	3,622.00	5,483.20	4,163.00
221096	MCNF	Ga. s.	KENNECOTT.	3,620	2,242	4,593.00	3,381.00	4,189.00	3,059.00
219498	LVDM	St. s.	KENOWIS.	4,903	3,033	6,130.00	4,390.00		

LIST OF VESSELS OF THE UNITED STATES MEASURED UNDER PANAMA AND SUEZ CANAL RULES—Continued.

STEAM AND MOTOR VESSELS—Continued.

Official No.	Signal letters.	Rtg.	Name of vessel.	United States certificate.		Panama Canal certificate.		Suez Canal certificate.	
				Gross tonnage.	Net tonnage.	Gross tonnage.	Net tonnage.	Gross tonnage.	Net tonnage.
207489	LDMV	St. s.	KENTUCKIAN	6,432	4,007	7,019.00	4,941.00		
219721	LAVVH	St. s.	KETHONKSON	4,703	2,920	5,193.51	3,663.63	6,137.30	3,825.77
136740	KOQJ	St. s.	KETCHIKAN	2,373	1,679	2,420.68	1,681.44		
218740	LSKJH	St. s.	KEWANEE	3,550	2,125	3,660.00	2,268.00	3,618.71	2,441.50
161217	KRWG	St. s.	KINGFISHER	901	152	332.56	272.96		
220750	MHTH	St. s.	KIOWA	2,309	1,440	2,646.00	1,618.00	2,430.00	1,493.00
218039	LRCF	St. s.	KISHAQUILLAS	5,939	3,040	6,105.62	4,355.00		
218185	LRIJM	St. s.	KISNOF	6,674	4,536			6,235.24	4,839.64
218698	LSHK	St. s.	KITTEGAUN	5,989	3,707	6,529.11	4,658.00		
218207	LRIKF	St. s.	KNOXVILLE	3,283	2,001	3,658.98	2,595.61	3,663.74	2,478.22
2215-7	MDGN	St. s.	KNOXVILLE CITY	5,686	3,450	7,011.00	5,450.00		
217113	LPTD	St. s.	KOKOMO	2,594	1,523	2,655.00	1,715.00		
219057	LPTGD	St. s.	KOOTENAI	3,545	2,174	3,959.87	2,581.50	3,693.74	2,478.22
215667	LMIIG	St. s.	KOSCHUSKO	1,956	1,174	6,110.40	3,520.66	5,050.43	3,740.26
161268	KRBC	St. s.	KROENLAND	17,211	7,483	13,075.18	8,233.20		
216986	LNGO	St. s.	L. J. DRAKE	6,836	6,258	7,439.00	6,551.00		
218865	LSRD	St. s.	LABETTE	4,089	3,051	6,105.52	4,355.00	5,605.71	3,895.70
219011	LPHB	St. s.	LACKAWANNA BRIDGE	3,515	2,171	3,958.87	2,581.50	3,663.74	2,478.22
218789	LSNK	St. s.	LACKAWANNA VALLEY	3,299	2,007	3,958.87	2,581.50	3,663.74	2,478.22
213909	LFSV	St. s.	LA BREA	6,695	4,157	7,150.00	4,765.00		
219218	LTRN	St. s.	LA CROSSE	2,066	1,612			2,609.00	1,612.00
218790	LSNM	St. s.	LAFOMO	5,562	3,434	6,105.62	4,355.00		
216811	LMOQ	St. s.	LAKE BERDAN	2,312	1,413	2,510.00	1,570.00		
216657	LMGW	St. s.	LAKE BLANCHESTER	2,346	1,436	2,485.00	1,609.00		
215790	LJGP	St. s.	Lakebridge	1,077	1,193	2,291.00	1,480.00		
216915	LMVS	St. s.	LAKE BUCKEYE	2,338	1,431	2,505.00	1,611.00		
216295	LKJP	St. s.	LAKE CAPENS	2,026	1,200	2,208.00	1,403.00		
217301	LPVK	St. s.	LAKE CATHOON	2,319	1,418	2,519.00	1,583.00		
217603	LPWN	St. s.	LAKE CHARLOTTEVILLE	2,364	1,437	2,510.00	1,575.00		
218295	LRIJ	St. s.	LAKE ELK WATER	2,740	1,693	2,969.00	1,970.00	2,780.00	2,780.00
218160	LRFW	St. s.	LAKE ELKWOOD	2,730	1,693	2,829.00	1,880.00	2,780.00	1,920.00
218713	LSJB	St. s.	LAKE ELLENDALE	2,671	1,658	2,829.00	1,888.00	2,780.00	1,920.00
218148	LRYD	St. s.	LAKE ELLENORAH	2,730	1,693	2,829.00	1,888.00	2,780.00	1,920.00
218897	LSFG	St. s.	LAKE ELLISLIE	2,671	1,658			2,793.28	1,861.66
218896	LSTP	St. s.	LAKE ELLICOTT	2,674	1,658	2,920.00	1,973.00	2,774.00	1,920.00
218895	LSTN	St. s.	LAKE ELLIJAY	2,674	1,658	2,920.00	1,973.00	2,774.00	1,920.00
219019	LTFB	St. s.	LAKE ELLIHOPE	2,674	1,658	2,822.00	1,882.00	2,774.00	1,920.00
219031	LTFH	St. s.	LAKE ELLISHURRY	2,674	1,658	2,932.00	1,892.00	2,774.00	1,813.00
218959	LTBG	St. s.	LAKE ELLSWORTH	2,674	1,658	2,822.00	1,882.00	2,774.00	1,920.00
219291	LTVN	St. s.	LAKE ELMONT	2,674	1,658	2,932.00	1,892.00	2,774.00	1,843.00
219161	LVGS	St. s.	LAKE ELMPOINT	2,674	1,658	2,932.00	1,892.00	2,774.00	1,843.00
219512	LVMP	St. s.	LAKE ELMWOOD	2,671	1,658	2,932.00	1,892.00	2,774.00	1,843.00
219250	LTRW	St. s.	LAKE ELSMERE	2,674	1,663			2,760.33	1,810.49
219331	LVQR	St. s.	LAKE ELWIN	2,671	1,658	2,932.00	1,892.00	2,774.00	1,843.00
216366	LKSD	St. s.	LAKE ENNIS	2,371	1,447	2,497.00	1,644.00		
218478	LRWH	St. s.	LAKE EMBLUS	2,606	1,612	2,763.00	1,739.00	2,713.00	1,778.00
218439	LRVC	St. s.	LAKE EMBYAN	2,606	1,612	2,761.00	1,740.00	2,713.00	1,778.00
218679	LRIOM	St. s.	LAKE FAGUNDUS	2,606	1,612	2,763.00	1,739.00		
218610	LSFT	St. s.	LAKE FAIRFAX	2,606	1,612	2,866.00	1,832.00	2,713.00	1,778.00
219067	LTHD	St. s.	LAKE FAIRPORT	2,606	1,612	2,865.00	1,854.00	2,713.00	1,622.00
218691	LSHF	St. s.	LAKE FALAMA	2,606	1,609	2,696.00	1,707.00		
219111	LYDS	St. s.	LAKE FALUN	2,606	1,612	2,865.00	1,854.00	2,713.00	1,651.00
218768	LSHV	St. s.	LAKE FANBUSH	2,598	1,610	2,681.00	1,816.00		
219471	LVHP	St. s.	LAKE FANDANGO	2,606	1,612	2,865.00	1,854.00	2,713.00	1,622.00
219180	LVHP	St. s.	LAKE FANDON	2,606	1,612	2,865.00	1,854.00	2,713.00	1,622.00
218881	LSRV	St. s.	LAKE FANSDALE	2,598	1,609	2,856.00	2,806.00		
218600	LSDC	St. s.	LAKE FANBELL	2,638	1,634	2,862.00	1,813.00		
217822	LQNR	St. s.	LAKE FARESMAN	2,692	1,604	2,731.00	1,753.00	2,731.00	1,851.00
218852	LSQT	St. s.	LAKE FAHHAULT	2,603	1,610			2,688.23	1,592.01
217458	LPMN	St. s.	LAKE FARISTELL	2,624	1,626	2,767.00	1,742.00		
218116	LRIK	St. s.	LAKE FARLIN	2,581	1,577			2,700.00	1,719.00
218471	LRWC	St. s.	LAKE FARMINGDALE	2,613	1,611			2,855.00	1,768.00
218692	LSHC	St. s.	LAKE FARRAR	2,606	1,609	2,818.00	1,741.00	2,690.00	1,707.00
218852	LSRW	St. s.	LAKE FAULK	2,598	1,609	2,852.00	1,805.00		
219451	LPBC	St. s.	LAKE FERNANDO	2,591	1,610			2,698.00	1,581.00
218330	LRIQ	St. s.	LAKE FESTUS	2,559	1,586			2,665.00	1,665.00
218381	LSST	St. s.	LAKE FESTUS	2,571	1,588			2,639.06	1,650.50
218609	LSHC	St. s.	LAKE FIDDE	2,571	1,588	2,823.00	1,740.00	2,638.06	1,650.50
218767	LSMN	St. s.	LAKE FIELDNO	2,571	1,558	2,805.00	1,701.00	2,638.06	1,650.50
219063	LTDG	St. s.	LAKE FIFE	2,555	1,592			2,500.04	1,513.38
219101	LTJC	St. s.	LAKE FIGART	2,559	1,580	2,799.00	1,725.00	2,500.14	1,512.88
219115	LTJN	St. s.	LAKE FIGHTING	2,555	1,592			2,500.14	1,512.81
219257	LTJB	St. s.	LAKE FILBERT	2,451	1,510	2,803.00	1,721.00	2,635.73	1,516.62

LIST OF VESSELS OF THE UNITED STATES MEASURED UNDER PANAMA AND SUEZ CANAL RULES—Continued.

STEAM AND MOTOR VESSELS—Continued.

Official No.	Signal letters.	Rig.	Name of vessel.	United States certificate.		Panama Canal certificate.		Suez Canal certificate.	
				Gross tonnage.	Net tonnage.	Gross tonnage.	Net tonnage.	Gross tonnage.	Net tonnage.
219277	LTVC	St. s.	LAKE FILLON.....	2,559	1,586	2,823.00	1,710.00	2,635.73	1,518.62
218900	LSTR	St. s.	LAKE FISCUS.....	2,713	1,679			2,771.00	1,884.00
219112	LTJM	St. s.	LAKE FITCH.....	2,713	1,679	2,939.00	2,017.00	2,771.00	1,884.00
219177	LTNC	St. s.	LAKE FITHIAN.....	2,686	1,665	2,915.00	1,907.00	2,771.00	1,884.00
219847	LWFT	St. s.	LAKE FLAG.....	2,686	1,665			2,771.00	1,884.00
218805	LSPG	St. s.	LAKE FLAGON.....	2,609	1,610			2,701.00	1,711.00
218831	LSQD	St. s.	LAKE FLAGSTAFF.....	2,609	1,610			2,559.00	1,711.00
218832	LSQF	St. s.	LAKE FLAMBEAU.....	2,609	1,610			2,559.00	1,711.00
219069	LTHG	St. s.	LAKE FLANDERS.....	2,609	1,610			2,701.00	1,711.00
219068	LTHF	St. s.	LAKE FLANTONIA.....	2,609	1,610			2,701.00	1,711.00
219654	LVR8	St. s.	LAKE FLORAVISTA.....	2,606	1,612			2,606.00	1,612.00
219655	LVRT	St. s.	LAKE FLORIAN.....	2,606	1,612			2,606.00	1,612.00
219656	LVRW	St. s.	LAKE FLORIS.....	2,606	1,612	2,857.00	1,783.00	2,606.00	1,612.00
217651	LPTD	St. s.	LAKE FLOVILLA.....	2,592	1,604	2,731.00		2,731.00	1,851.00
217680	LPVH	St. s.	LAKE FLUME.....	2,592	1,604	2,731.00	1,758.00	2,731.00	1,851.00
217600	LPWJ	St. s.	LAKE FLUSHING.....	2,592	1,604	2,731.00	1,758.00	2,731.00	1,851.00
217117	LNKH	St. s.	LAKE FLUVANNA.....	2,349	1,443	2,501.00	1,590.00		
217613	LQBD	St. s.	LAKE FLYNUS.....	2,592	1,604	2,807.00	1,806.00	2,731.00	1,851.00
217658	LQDM	St. s.	LAKE FOLCROFT.....	2,592	1,604	2,731.00	1,758.00	2,731.00	1,851.00
217719	LQHC	St. s.	LAKE FONDA.....	2,592	1,604	2,731.00	1,758.00	2,731.00	1,851.00
217785	LQKT	St. s.	LAKE FONTANA.....	2,592	1,604	2,731.00	1,758.00	2,731.00	1,851.00
217764	LQJV	St. s.	LAKE FONTANET.....	2,592	1,604	2,731.00	1,758.00	2,731.00	1,851.00
217644	LQCR	St. s.	LAKE FORKVILLE.....	2,624	1,623	2,768.00	1,746.00		
217767	LQKB	St. s.	LAKE FORNEY.....	2,624	1,623	2,768.00	1,746.00		
217813	LQND	St. s.	LAKE FORSBY.....	2,624	1,622	2,768.00	1,745.00		
217304	LPCD	St. s.	LAKE FOUCHÉ.....	2,615	1,601			2,743.00	1,866.00
217437	LPKM	St. s.	LAKE FOXBORO.....	2,593	1,580	2,761.00	1,722.00	2,713.64	1,814.95
217669	LQDV	St. s.	LAKE FOXCRAFT.....	2,593	1,580			2,713.64	1,814.95
217820	LQNM	St. s.	LAKE FRAICHER.....	2,593	1,580			2,713.64	1,814.95
217821	LQNF	St. s.	LAKE FRALEY.....	2,593	1,580			2,713.64	1,814.95
216571	LMDK	St. s.	LAKE FRANCOIS.....	2,616	1,603				
217308	LPCI	St. s.	LAKE FRANCONIA.....	2,622	1,621	2,766.00	1,745.00		
217409	LPIR	St. s.	LAKE FRAY.....	2,622	1,622	2,766.00	1,746.00		
217676	LQFV	St. s.	LAKE FRAZEE.....	2,622	1,617	2,766.00	1,742.00		
217670	LQDW	St. s.	LAKE FREEBORN.....	2,622	1,621	2,766.00	1,746.00		
217765	LQKF	St. s.	LAKE FREED.....	2,622	1,617	2,766.00	1,741.00		
217764	LQKD	St. s.	LAKE FREELAND.....	2,622	1,617	2,766.00	1,741.00		
217857	LQVW	St. s.	LAKE FUGARD.....	2,607	1,603			2,753.80	1,872.17
217856	LQVU	St. s.	LAKE FURLEY.....	2,621	1,613			2,753.80	1,872.17
218475	LQVD	St. s.	LAKE FURLOUGH.....	2,607	1,604			2,753.00	1,872.00
220126	LWQP	St. s.	LAKE FURNAS.....	2,677	1,660	2,926.81	1,693.00	2,781.49	1,871.00
218718	LSJE	St. s.	LAKE GADSDEN.....	2,650	1,667	2,938.42	2,078.00	2,680.00	2,014.00
219121	LTJW	St. s.	LAKE GATHER.....	2,680	1,667	2,968.42	2,019.81	2,680.00	2,014.00
219000	LTHS	St. s.	LAKE GALEA.....	2,680	1,667	2,968.42	2,019.81	2,680.00	2,014.00
219120	LTJY	St. s.	LAKE GALEWOOD.....	2,659	1,667	2,968.42	2,019.81	2,680.00	2,014.00
219118	LTJR	St. s.	LAKE GAIKEN.....	2,689	1,667	2,968.42	2,019.81	2,821.00	1,889.81
219701	LWTK	St. s.	LAKE GAIUSTEO.....	2,687	1,667	2,968.42	2,018.81	2,801.12	1,880.81
219816	LWDR	St. s.	LAKE GANADO.....	2,677	1,660			2,781.49	1,871.00
219870	LWST	St. s.	LAKE GARZA.....	2,331	1,433	2,482.00	1,588.00		
218476	LWVF	St. s.	LAKE GAZETT.....	2,604	1,630	2,715.88	1,680.61	2,717.43	1,624.57
215765	LJFR	St. s.	LAKE GEORGE.....	2,486	1,782	2,707.00	1,763.00		
219205	LJFM	St. s.	LAKE GERT.....	2,637	1,610	2,871.36	1,771.37		
219201	LJPK	St. s.	LAKE GETAWAY.....	2,617	1,619	2,871.36	1,771.37	2,582.20	1,624.22
219891	LWGN	St. s.	LAKE GEYSER.....	2,592	1,613	2,855.24	1,768.93		
219601	LWPC	St. s.	LAKE GIDDINGS.....	2,592	1,613	2,855.24	1,768.93		
217988	LQWK	St. s.	LAKE GILROA.....	2,661	1,651	2,702.00	1,712.00	2,712.00	1,779.00
217989	LQWM	St. s.	LAKE GILPEN.....	2,664	1,654	2,702.00	1,712.00	2,712.00	1,779.00
218116	LRIJ	St. s.	LAKE GILTA.....	2,664	1,654	2,702.00	1,712.00	2,712.00	1,779.00
218056	LRIK	St. s.	LAKE GILTEDGE.....	2,661	1,651	2,702.00	1,712.00	2,712.00	1,779.00
218169	LRIW	St. s.	LAKE GITANO.....	2,606	1,612	2,866.00	1,832.00	2,713.00	1,778.00
218138	LRVB	St. s.	LAKE GLASCO.....	2,606	1,612	2,866.00	1,832.00	2,866.00	1,832.00
219816	LWFS	St. s.	LAKE GLAUCUS.....	2,680	1,665			2,771.00	1,864.00
217029	LWFW	St. s.	LAKE GORMANIA.....	2,397	1,479	2,539.00	1,657.00		
217789	LQKV	St. s.	LAKE GRANGER.....	2,615	1,602	2,722.97	1,749.02	2,722.97	1,838.00
217012	LQSW	St. s.	LAKE GRAMA.....	2,615	1,602	2,722.97	1,749.02	2,722.97	1,838.00
217884	LQRT	St. s.	LAKE GRAMPAN.....	2,615	1,602	2,722.97	1,749.02	2,722.97	1,838.00
217855	LQPT	St. s.	LAKE GRAMPUS.....	2,615	1,602	2,722.97	1,749.02	2,722.97	1,838.00
218117	LROG	St. s.	LAKE GRANBY.....	2,615	1,605	2,773.00	1,767.00	2,728.57	1,814.19
217307	LPGG	St. s.	LAKE GRATTAN.....	2,611	1,617	2,761.00	1,778.00	2,761.00	1,870.35
217367	LPFS	St. s.	LAKE GRAVELLA.....	2,611	1,617	2,761.00	1,778.00	2,761.00	1,870.35
217473	LENJ	St. s.	LAKE GRAVITY.....	2,592	1,601	2,731.00	1,758.00	2,731.00	1,851.00
217472	LENH	St. s.	LAKE GREENBRIER.....	2,592	1,601	2,731.00	1,758.00	2,731.00	1,851.00
217628	LPRW	St. s.	LAKE GREYNA.....	2,592	1,601	2,731.00	1,758.00	2,731.00	1,851.00

LIST OF VESSELS OF THE UNITED STATES MEASURED UNDER PANAMA AND SUEZ CANAL RULES—Continued.
STEAM AND MOTOR VESSELS—Continued.

Official No.	Signal letters.	Rtg.	Name of vessel.	United States certificate.		Panama Canal certificate.		Suez Canal certificate.	
				Gross tonnage.	Net tonnage.	Gross tonnage.	Net tonnage.	Gross tonnage.	Net tonnage.
217529	LPBB	St. s.	LAKE GROGAN	2,592	1,604	2,731.00	1,758.00	2,731.00	1,851.00
219850	LWGC	St. s.	LAKE GUNNI	2,686	1,665	2,915.00	2,005.00	2,771.00	1,884.00
219703	LVTN	St. s.	LAKE HARESTI	2,689	1,667	2,968.42	2,019.84	2,801.12	1,880.81
219849	LWGB	St. s.	LAKE HARMINIA	2,680	1,665	2,771.00	1,665.00
219593	LVPB	St. s.	LAKE KRATAN	2,689	1,667	2,968.42	2,019.84	2,801.12	1,880.81
218914	LSVN	St. s.	LAKE INGLENOOK	2,606	1,612	2,865.00	1,654.00	2,713.00	1,622.00
216389	LKTB	St. s.	LAKE LARGA	2,371	1,447	2,505.00	1,422.00
216678	LMIK	St. s.	LAKE LESA	2,352	1,428	2,505.00	1,622.00
217474	LPNK	St. s.	LAKE LICOCO	2,360	1,418	2,486.00	1,587.00
216184	LKMP	St. s.	LAKE MAUREPAS	2,242	1,362	2,381.00	1,517.00
219100	LTFB	St. s.	LAKE ONAWA	2,711	1,672	2,987.00	2,074.00	2,801.12	1,881.12
215816	LJHD	St. s.	LAKE ONTARIO	2,003	1,211	2,246.00	1,404.00	1,992.00	1,426.00
216609	LMFR	St. s.	LAKE PEARL	2,292	1,367	2,385.00	1,516.00
216226	LKPK	St. s.	LAKE PEWAUKEE	2,107	1,284	2,137.00	1,506.00
217086	LNJH	St. s.	LAKE SANFORD	2,232	1,357	2,362.00	1,546.00
217667	LQDK	St. s.	LAKE SAVOR	2,592	1,604	2,752.00	1,751.00	2,731.00	1,851.00
218922	LSVW	St. s.	LAKE SAVUS	2,689	1,667	2,968.42	2,019.84	2,801.12	1,880.81
216355	LKRV	St. s.	Lake Sebago	2,010	1,227	2,291.00	1,531.00
216278	LKQV	St. s.	LAKE SHAWANO	2,177	1,287	2,145.00	1,516.00
219430	LVTN	St. s.	LAKE SLAVI	2,674	1,658	2,932.00	1,892.00	2,774.00	1,843.00
218454	LVDN	St. s.	LAKE TIPPAN	2,609	1,612	2,865.00	1,654.00	2,713.00	1,622.00
215773	LJKW	St. s.	LAKEVIEW	2,003	1,211	1,992.00	1,426.00
216698	LMLV	St. s.	LAKE YAHARA	2,338	1,431	2,500.00	1,682.00
216540	LMCJ	St. s.	LAKE YEMASSEE	2,319	1,431	2,440.00	1,674.00
216461	LKVP	St. s.	LANCASTER	5,871	3,530	7,943.40	5,872.00
219260	LTRQ	St. s.	LANSDOWNE	5,479	3,378	6,627.98	4,657.00
217647	LQCV	St. s.	LAUREL	4,206	2,639	4,367.87	3,028.44	4,353.70	3,179.07
220640	MBNV	St. s.	LAVADA	6,052	3,762	6,560.00	4,778.00	6,103.99	4,633.17
222358	MCVG	St. s.	Lebec	6,000	4,250	6,103.99	4,633.17
218460	LKVG	St. s.	LEHIGH	5,103	3,127	6,142.00	4,276.00	7,302.26	5,319.09
220589	MBKN	St. s.	LENA LUCKENBACH	6,749	4,211	7,217.00	5,295.00	6,801.00	4,972.00
221659	MBFS	St. s.	LEVANT ARROW	8,046	4,960	9,744.00	7,036.00
217883	LQRS	St. s.	LEWIS LUCKENBACH	10,662	6,781	11,488.89	8,702.00	10,832.83	9,117.69
211738	LDDG	St. s.	LEWIS K. THURLOW	3,306	2,097	3,441.00	2,044.00
216541	LMCK	St. s.	LIFERATOR	7,707	5,892	8,109.47	6,210.00
217061	LNHQ	St. s.	LIBERTY	6,119	3,775	7,280.11	6,170.37	6,763.24	4,902.26
219752	LWHG	St. s.	LIBERTY BELL	5,107	3,129	6,130.42	4,380.00	5,652.10	4,139.99
218597	LSDB	St. s.	Liberty Glo.	4,979	3,060	6,105.52	4,355.37
218683	LSGR	St. s.	LIBERTY LAND	5,753	3,562	6,155.00	4,411.00
219636	LVRG	St. s.	Liberty Minquas	5,050	3,700	5,590.43	3,633.00	5,414.70	4,123.00
221073	MCLN	St. s.	LIBRE	7,057	4,327	7,567.00	5,089.00	7,741.34	5,607.88
219716	LYWB	St. s.	LILLIAN	3,482	2,112	3,795.17	2,684.00	3,554.42	2,604.22
217859	LQRH	St. s.	Lillian Luckenbach	8,536	5,369	9,204.00	6,805.00
221413	MQWH	St. s.	Lio	7,245	4,398	7,816.88	5,082.00	7,713.38	5,487.72
221031	MCKH	St. s.	Livingston Roe	8,104	5,934	8,491.00	6,005.00
218702	LSNQ	St. s.	LOCKPORT	6,214	3,751	6,616.02	4,569.00
222673	MDVP	St. s.	Logan	7,161	5,303	7,650.00	5,682.00
222376	MDRQ	St. s.	Long Beach	3,128	1,806	3,195.00	2,085.00
219650	LVSN	St. s.	LONG ISLAND	2,950	1,760	3,146.03	1,901.00
218077	LKFC	St. s.	LORAIN	6,213	3,836	7,287.73	5,226.00	6,764.76	4,902.69
218793	LSNR	St. s.	LORDSHIP MANOR	3,275	1,990	3,658.87	2,681.50	3,663.74	2,478.22
220203	LMSG	St. s.	LORETTA	5,493	3,382	6,528.00	4,706.00	5,002.48	4,457.00
220519	MBHQ	St. s.	LORRAINE CROSS	5,127	3,124	6,160.82	4,433.00	5,682.63	4,008.00
213962	LFTS	St. s.	LOS ANGELES	6,752	4,205	7,193.00	4,903.00
217997	LQWS	St. s.	LOUISVILLE BRIDGE	3,283	2,000	3,658.98	2,595.81	3,663.74	2,478.22
141276	Ga. y.	Loyal	45	28	40.04	30.60
221590	MDCP	St. s.	LUBRICO	5,882	4,255	7,122.25	4,998.62
216147	LKMD	St. s.	LUELLA	4,152	2,540	4,344.79	2,967.07	4,300.62	3,134.03
218486	LHWK	St. s.	LUXFALILE	4,990	3,051	6,105.52	4,355.37
219216	LTHH	St. s.	LYCOMING	5,989	3,709	6,529.11	4,658.00
217022	LXQF	St. s.	Lydia	4,052	2,487	4,019.90	3,343.60
220999	MCJN	St. s.	M. F. ELLIOT	7,053	4,353	7,039.51	5,515.53
216821	LMQV	St. s.	M. J. SCANLON	5,602	3,916	5,838.16	4,240.67
219301	LTVW	St. s.	MCCREARY COUNTY	2,606	1,612	2,865.00	1,654.00	2,713.00	1,622.00
219117	LTJQ	St. s.	MAQMERIC	5,172	3,169	6,130.60	4,380.00
217770	LQKH	St. s.	MCKEESPORT	6,629	4,122	7,284.70	5,207.00	6,751.73	4,899.72
217718	LQHB	St. s.	MAHNET	2,541	1,500	2,648.00	1,640.00
216763	LUNC	St. s.	Mahaska	2,524	1,511	2,637.68	1,682.20
217046	LNGS	St. s.	MAJOR WHEELER	3,431	2,038	3,641.00	2,214.00
218485	LRWJ	St. s.	MAIDEN CREEK	5,753	3,562	6,105.52	4,355.37
215581	LHTQ	St. s.	Maine	5,988	3,737	6,936.00	4,998.00
217844	LQPJ	St. s.	Makawell	2,532	1,534	2,940.00	1,959.00

LIST OF VESSELS OF THE UNITED STATES MEASURED UNDER PANAMA AND SUZ CANAL RULES—Continued.

STEAM AND MOTOR VESSELS—Continued.

Official No.	Signal letters.	Rig.	Name of vessel.	United States certificate.		Panama Canal certificate.		Suez Canal certificate.	
				Gross tonnage.	Net tonnage.	Gross tonnage.	Net tonnage.	Gross tonnage.	Net tonnage.
217748	LQJR	St. a.	Makena	2,729	1,653	2,765.00	1,799.00		
218005	LRBG	St. a.	Mahukona	2,512	1,531	2,761.00	1,699.00	2,723.00	1,078.00
216750	LMKR	St. s.	Manada	2,642	1,490	2,640.00	1,657.00		
216413	LKTV	St. s.	MANGORE	4,063	2,416	4,504.79	2,812.80		
219354	LVBW	St. s.	MANHAM	6,030	4,456	6,675.00	4,898.00	6,097.00	4,562.00
218313	LRPT	St. s.	Mannahocking	2,944	1,737	3,071.00	1,860.00		
220639	MBNK	St. s.	MANATAWNY	6,030	3,105	6,160.82	4,433.00	5,682.63	4,068.00
217791	LQKW	St. s.	MANHATTAN ISLAND	4,834	3,045	5,666.71	4,084.47	5,279.43	3,885.20
213621	LFNG	St. s.	MANITOWOC	4,549	2,876	4,969.73	3,525.65	4,932.11	3,610.82
221215	MORS	St. s.	MANULANI	9,555	5,903	10,317.00	7,557.00		
219459	LVGR	St. s.	MAQUAN	6,031	4,463	6,576.00	4,894.00	6,069.00	4,562.00
213988	LFVS	St. s.	MARGARET	3,352	2,125	3,718.83	2,680.86		
221479	MDBH	St. s.	Margaret Dollar	7,030	4,351	7,579.00	5,527.00	7,064.01	5,217.15
219244	LTRH	St. s.	MARGUS	3,645	2,174	3,958.87	2,681.56	3,663.74	2,478.22
213685	LFKT	St. s.	MARIANA	3,109	1,920	3,220.92	2,222.02		
217490	LPQQ	St. s.	MARNE	6,191	3,821	7,275.53	5,220.00		
222197	MDQQ	St. s.	MARORE	8,215	4,172	15,550.90	4,296.58	15,363.47	11,061.01
100460	KHDC	Ca. y.	Mars	22	22	22.72	20.52		
218943	LSWK	St. s.	MARSDAK	3,545	2,174	3,958.87	2,681.56	3,663.74	2,478.22
161227	KSLE	Ca. a.	Maryland	2,498	2,068	2,535.33	2,118.30		
220500	MCFG	St. s.	Mary Luckenbach	5,607	3,382	6,500.00	4,511.00		
216822	LMQW	St. s.	Mary Weems	2,962	1,766	3,069.62	1,807.96		
217924	LQTH	St. s.	MASCA	3,256	2,002	3,958.98	2,595.61	3,663.74	2,478.22
210263	LTHJ	St. s.	MASSICK	3,545	2,174	3,958.87	2,681.56	3,663.74	2,478.22
219245	LTRJ	St. s.	MARSHLON BRIDGE	3,545	2,174	3,958.87	2,681.56	3,663.74	2,478.22
216709	LMJK	St. s.	MASUDA	4,844	3,605	5,373.14	3,862.59		
*2888	KNPV	St. s.	MATANZAS	3,094	2,006	3,356.27	2,037.06		
213157	LFDJ	St. s.	MATINCOCK	6,760	4,150	8,171.00	5,882.00	8,070.06	6,529.55
211715	LDGV	St. s.	MATSONIA	9,402	6,001	10,243.00	6,873.00		
214861	LQTH	St. s.	MAUI	9,801	6,004	11,076.00	8,012.00		
213660	LFNK	St. s.	MAUMER	2,636	1,615	2,856.61	2,090.11		
217260	LNVS	St. s.	Medford	2,594	1,511	2,655.00	1,732.00		
220580	MDCF	St. s.	MEDON	3,474	2,071			3,575.86	2,333.44
204848	KWLV	St. s.	MELROSE	6,057	3,096	6,704.73	3,156.59		
221728	MDGW	St. s.	Melvillo Dollar	7,032	1,319	7,531.00	5,519.00	7,065.07	5,199.26
221043	MCKT	St. s.	MEMPHIS	3,329	2,012			3,575.94	2,333.52
221511	MBDQ	St. s.	MEMPHIS CITY	5,686	3,450	7,539.00	5,418.00		
218256	LRNO	St. s.	Mondora	2,848	1,683	2,970.00	1,856.00		
218754	LSKW	St. s.	MERCER VICTORY	5,500	3,381	6,529.11	4,058.00		
93118	KQRT	St. s.	METEOR	2,324	1,436	2,409.96	1,640.03		
220386	MBDH	St. s.	METON	7,311	4,526			7,401.03	5,364.56
220524	MBHT	St. s.	MEVANIA	7,311	4,526			7,401.47	5,416.21
203971	KWBC	St. s.	MEXICAN	8,414	6,338	9,258.00	6,874.00		
217269	LNWG	St. s.	Michael Tracy	2,351	1,133	3,808.00	1,701.00		
210644	LCOD	St. s.	MIDDLESEX	4,727	2,760	4,876.00	3,250.00		
210954	LWKN	St. s.	MILLER COUNTY	7,366	4,504	8,017.98	5,394.05	7,034.14	5,430.49
207579	LBNN	St. s.	MILLINOCKET	3,274	2,078	3,378.44	2,394.56		
217928	LQTN	St. s.	MILWAUKEE BRIDGE	3,275	1,990	3,058.98	2,595.01	3,663.74	2,478.22
216514	LMBK	St. s.	MINNEOLA	2,488	1,456	2,835.00	1,805.00		
218741	LSKJ	St. s.	MINNEQUA	5,562	3,431	6,106.52	4,355.00		
210534	LCNV	St. s.	MINNESOTAN	6,547	4,035	7,150.00	4,913.00		
219264	LTSK	St. s.	MINNEWAWA	3,283	2,000	3,958.87	2,681.56	3,663.74	2,478.22
219527	LVKW	St. s.	MISKIANZA	7,011	4,358			7,155.81	5,107.97
222236	MDQP	St. s.	Missourian	7,899	4,927	8,567.00	6,020.00		
219420	LVFO	St. s.	MITCHELL	5,510	3,387	6,529.11	4,058.00		
220430	MBFP	St. s.	MOBILE CITY	6,157	5,801	7,330.00	5,241.00		
219770	LWBV	St. s.	MOHINKIS	6,049	3,758			6,060.01	4,525.89
221302	MCTH	St. s.	Mojave	9,900	4,255	7,431.00	5,066.00		
217837	LQPC	St. s.	MOLINE	2,967	1,760	3,146.03	1,891.00		
217821	LQHN	St. s.	MONANA	3,545	2,179	3,958.98	2,595.61	3,663.74	2,478.22
218508	LRWV	St. s.	MONASSES	5,983	3,695			6,002.05	4,524.05
217318	LPOR	St. s.	MONMOUTH	4,756	2,963	5,220.09	3,738.00	5,153.99	3,841.44
217052	LNGT	St. s.	MONO	3,131	1,857	3,215.00	2,070.00		
219336	LVIN	St. s.	MONOMAO	3,283	1,996	3,958.87	2,681.56	3,663.74	2,478.22
219388	LVOJ	St. s.	MONROE	5,628	3,477	6,565.61	4,765.04	6,109.60	4,600.52
219080	LTHQ	St. s.	Montana	7,771	4,829	8,696.00	6,315.00		
218808	LSPJ	St. s.	Montauk	7,771	4,829	8,696.00	6,316.00		
210952	LWKJ	St. s.	MONTAUCON	2,309	1,440	2,646.00	1,618.00	2,430.00	1,493.00
215544	LHSQ	St. s.	Monticello	7,533	4,698	7,975.00	5,412.00		
218208	LRKQ	St. s.	MONTGOMERY	3,283	2,001	3,958.98	2,595.61	3,663.74	2,478.22
220795	MBTV	St. s.	MONTGOMERY CITY	5,686	3,450	7,011.00	5,450.00		
206307	LBTO	St. s.	MONTOSO	3,109	1,920	3,223.99	2,205.76		
215545	LHSR	St. t.	Montpeller	4,711	2,813	6,365.00	4,161.00		

LIST OF VESSELS OF THE UNITED STATES MEASURED UNDER PANAMA AND SUEZ CANAL RULES—Continued.

STEAM AND MOTOR VESSELS—Continued.

Official No.	Signal letters.	Rtg.	Name of vessel.	United States certificate.		Panama Canal certificate.		Suez Canal certificate.	
				Gross tonnage.	Net tonnage.	Gross tonnage.	Net tonnage.	Gross tonnage.	Net tonnage.
214217	LGBD	Ga. s.	MOONLITE	1,955	1,580	2,121.00	1,669.00		
218257	LRND	St. s.	Mooseaboe	2,573	1,607	2,649.00	1,572.00		
219049	LTGG	St. s.	MOOSEHAUSIC	3,283	1,996	3,958.87	2,581.66	3,663.74	2,478.22
219519	LVKN	St. s.	MORAVIA BRIDGE	3,283	1,996	3,950.87	2,581.66	3,663.74	2,478.22
216777	LMNR	St. s.	MORRISTOWN	4,746	2,083	5,206.00	3,743.00		
220594	MBKQ	St. s.	MOSELLA	6,034	4,425	6,580.00	4,894.00	6,103.98	4,582.26
218916	LSVQ	St. s.	MOSHICO	3,658	2,256	3,958.98	2,595.61	3,663.74	2,478.22
221132	MCPJ	St. s.	MOUNT CARROLL	7,469	4,454	8,087.96	5,659.00	7,626.00	5,534.00
220122	MBFH	St. l.	Mount Clay	8,170	4,706	9,293.13	5,745.30	9,152.59	6,153.86
221226	MCSD	St. s.	MOUNT CLINTON	7,509	4,601	8,037.96	5,700.00	7,626.00	5,534.00
218391	LRSP	St. s.	MOUNT EVANS	6,267	3,903	6,582.00	4,776.00		
215798	LJQQ	Ga. s.	Mount Rainier	2,397	1,913	2,436.22	1,903.26		
217594	LPWB	St. s.	MT. VERNON BRIDGE	3,545	2,179	3,958.98	2,595.61	3,663.74	2,478.22
218260	LRNH	St. s.	MULPWA	6,139	4,604	6,542.00	4,859.00		
215553	LJKV	St. s.	MUNAIRES	4,620	2,866	5,576.92	4,224.93		
221839	MDHW	St. s.	MUNARGO	6,484	3,970	7,841.00	5,667.00		
212790	LDWP	St. s.	Mundale	3,285	2,071	3,769.00	2,506.00		
214916	LGVM	St. s.	MUNDELTA	4,746	2,055	5,668.00	4,297.00		
215748	LJFG	St. s.	MUNINDIES	4,576	2,845	5,527.00	4,099.00		
217601	LPWQ	St. s.	MUNIMOTOR	2,450	1,485	2,723.00	1,699.00	2,723.00	1,978.00
214042	LFWR	St. s.	MUNPLACE	2,949	1,856	3,496.08	2,374.92		
214467	LOJF	St. s.	MUNRIO	3,378	2,106	4,165.00	3,066.00		
214087	LQBN	St. s.	MUNROMO	2,948	1,855	3,750.00	2,728.00		
213571	LFNP	St. s.	Munkilleo	1,230	690	1,210.77	755.94		
220740	MBSC	St. s.	MURSA	6,085	4,386			6,103.91	4,581.98
212981	LFQS	St. s.	MUSKOGEE	7,034	4,435	7,574.00	5,193.00	7,473.45	5,501.34
213636	LFPG	St. s.	MUSKOGON	3,305	2,102	3,572.03	2,570.61		
217725	LQIJ	St. s.	MYSTIC	6,044	3,654	6,022.67	4,625.00		
220989	MCJD	St. s.	NAAMHOK	5,976	3,700	6,529.00	4,712.00		
220345	MCOL	St. s.	NACATA	5,976	3,700	6,529.11	4,712.00	5,771.00	4,444.00
217090	LNHP	St. s.	NAIWA	6,240	4,704	2,627.18	4,843.09	6,307.18	4,737.43
220992	MCJG	St. s.	NAMASKET	6,002	3,772	6,576.00	4,803.00	6,103.96	4,544.20
216977	LNHW	St. s.	NANTASKET	5,295	3,203	6,203.53	4,440.40		
220960	MCDR	St. s.	NARDO	6,085	4,390	6,579.00	4,847.00	6,103.22	4,587.71
220551	MCOT	St. s.	NARCISSUS	6,085	4,309	6,576.00	4,846.00	6,103.14	4,587.52
217927	LQTM	St. s.	NATIONAL BRIDGE	3,545	2,179	3,959.00	2,649.00	3,663.74	2,478.22
220810	MBVT	St. s.	NATWAR	4,659	2,871	5,426.59	3,892.00		
219917	LWJC	St. s.	NAUGUS	6,037	4,446	6,583.00	4,873.00	6,107.00	4,575.08
215957	LJFS	St. s.	NEBRASKAN	5,332	3,340	5,707.00	3,643.00		
217010	LNFM	St. s.	NEPOSSET	7,455	4,565	7,893.00	5,621.00		
217601	LPWK	St. s.	NESCO	3,283	2,000	3,958.98	2,595.61	3,663.74	2,478.22
218281	LRNT	St. s.	NESHAMINY	6,126	3,800	6,529.11	4,658.00		
219450	LWQC	St. s.	NESHOBEE	1,996	1,096	3,958.87	2,601.86	3,663.74	2,478.22
215100	LFQW	St. s.	NEUSE	4,460	2,870	5,413.44	3,622.22		
213624	LJPD	St. s.	NEVADA	5,284	3,325	5,601.00	3,627.00		
218015	LSDP	St. s.	NEW BIRCHWIN	5,174	3,281	5,634.00	4,082.00	5,280.42	3,868.65
215421	LPQW	St. s.	NEW BURGON	5,501	3,390	6,565.51	4,684.02	6,109.60	4,600.61
216583	LYNQ	St. s.	NEW ENGLAND	3,545	2,174	3,958.87	2,681.66	3,663.74	2,478.22
130179	JTPP	St. s.	Newport	2,643	1,653	3,178.00	2,163.00		
200388	LCGB	St. s.	NEWTON	5,001	3,003	5,622.62	3,578.60		
217618	LQHH	St. s.	NEW WINDSOR	5,590	3,451	6,565.51	4,761.33	6,109.60	4,600.61
219487	LYCH	St. s.	NILE	6,868	5,266	7,495.00	5,635.00	7,024.00	5,531.00
219421	LTWS	St. s.	NIPMUC	5,969	4,177			6,132.87	4,711.39
218836	LSQJ	St. s.	NISHAMIA	6,076	3,729	6,011.00	4,704.00	6,104.78	4,547.55
218060	LTBH	St. s.	NODLES	1,909	3,057	6,105.50	4,356.00		
219651	LTGJ	St. s.	NOCKUM	6,021	4,201	6,512.00	4,845.00	6,035.42	4,474.81
219765	LWHQ	St. s.	NODDLE ISLAND	3,257	1,978	3,958.87	2,581.66	3,663.74	2,478.22
218925	LSWD	St. s.	NOKATAY	6,036	4,515	6,580.00	4,927.00	6,103.37	4,614.51
130980	KRVB	St. y.	NOMA	783	619	893.22	424.27		
218791	LSNT	St. s.	NONANTUM	3,545	2,174	3,958.87	2,581.50	3,663.74	2,478.22
220087	MBQL	St. s.	NOHA	9,620	7,170	9,015.51	7,230.00	9,013.00	7,698.00
210801	LCRQ	St. s.	NORFOLK	3,521	1,956	3,718.26	2,247.72		
212840	LFBS	St. s.	NORLINA	4,596	2,816	5,166.00	4,181.00		
211076		St. s.	NORTH AMERICAN	2,317	1,262	2,444.00	1,571.00		
217401	LPIF	St. s.	NORTH POLE	4,120	2,601	4,343.32	2,973.92	4,269.15	3,134.03
219131	LTKH	St. s.	Northern Star	5,174	3,283	5,632.00	4,054.00	6,076.42	4,452.00
219240	LTRK	St. s.	NORTHWESTERN BRIDGE	3,283	2,000	3,958.87	2,581.66	3,663.74	2,478.22
219544	LYMH	St. s.	NORUMBEGA	5,552	4,091			6,132.87	4,739.34
217231	LNTG	St. s.	Octorara	2,531	1,627	2,651.00	1,693.00		
218108	LRSW	St. s.	OGONTZ	5,522	3,431	6,105.52	4,355.37		
222991		Ga. y.	Ohio	513	229	570.00	240.00		
212314	LDNK	St. s.	OHIOAN	6,488	4,605	7,112.00	4,890.00		
218668	LSGD	St. s.	OLEN	1,972	3,087	5,692.00	4,244.00	5,294.00	4,038.00

LIST OF VESSELS OF THE UNITED STATES MEASURED UNDER PANAMA AND SUEZ CANAL RULES—Continued.
STEAM AND MOTOR VESSELS—Continued.

Official No.	Signal letters.	Rig.	Name of vessel.	United States certificate.		Panama Canal certificate.		Suez Canal certificate.	
				Gross tonnage.	Net tonnage.	Gross tonnage.	Net tonnage.	Gross tonnage.	Net tonnage.
215651	LIIWS	St. s.	Olympic	1,977	1,193	2,282.00	1,522.00		
220779	MBTG	St. s.	ONEIDA	2,509	1,440	2,640.00	1,618.00	2,430.00	1,463.00
217493	LPQK	St. s.	ONEKAMA	3,545	2,179	3,958.98	2,695.61	3,663.74	2,478.22
220762	MBTK	St. s.	ONONDAGO	2,509	1,440	2,640.00	1,618.00	2,430.00	1,463.00
217483	LPNV	St. s.	OPELIKA	3,283	2,000	3,958.98	2,695.61	3,663.74	2,478.22
217925	LQTV	St. s.	OPEQUAN	3,545	2,179	3,958.98	2,695.61	3,663.74	2,478.22
219009	LTDI	St. s.	OPHIA	4,753	3,533	5,665.00	4,081.00	6,123.00	3,957.00
218874	LRRK	St. s.	ORANI	6,040	4,506	6,577.00	4,918.00	6,099.00	4,602.00
217689	LPVS	St. s.	ORATON	2,583	1,525	2,649.00	1,731.00		
218873	LSRI	St. s.	ORCUS	4,954	3,074	5,667.00	4,227.00	5,270.00	4,013.00
215742	LJDW	Ga. s.	OREGON	1,616	1,224	1,995.00	1,535.00		
155408	KQSO	St. s.	OREGONIAN	6,848	3,535	7,959.00	4,203.00		
219187	LTMP	St. s.	ORIENT	4,994	3,058	5,455.00	3,870.00		
218388	LRSK	St. s.	ORINOCO	4,994	3,059	5,455.00	3,902.00		
216284	LKJM	St. s.	ORIZABA	2,581	1,525	2,649.00	1,731.00		
217931	LQTS	St. s.	ORLEANS	6,829	4,122	7,330.00	5,233.00	6,751.73	4,899.72
215702	LJCS	Ga. s.	ORMDALE	2,063	1,434		2,135.00		1,862.00
219850	LWOM	St. s.	ORONOKE	2,545	2,174	3,958.87	2,601.86	3,663.74	2,478.22
218655	LRFI	St. s.	OSAGUMSICK	6,034	4,483	6,572.00	4,940.00	6,558.00	5,093.00
217516	LPRG	St. s.	OSAWATOMIE	6,720	3,559	6,730.96	4,895.47	6,315.14	4,736.36
217626	LQBT	St. s.	OSCODA	6,750	3,540	6,727.24	4,877.54	6,311.42	4,726.60
219683	LVSF	St. s.	OSSA	6,846	3,003	5,659.00	4,056.00	5,252.00	3,980.00
216155	LKMH	St. s.	OSSINEKE	6,577	4,149	6,259.08	4,638.90		
218369	LRSO	St. s.	OSSININO	4,801	2,968	5,685.00	4,122.00	5,284.00	4,030.00
219814	LWDP	St. s.	OTHO	4,830	2,976	5,659.00	4,034.00	5,262.00	3,986.00
215813	LJHB	St. s.	OTSEGO	4,638	2,595	4,873.94	2,951.60	4,921.44	3,277.82
216157	LKMN	St. s.	OVERBROOK	5,724	3,507	6,243.27	4,504.15		
155153	LFTN	St. s.	Owego	3,060	1,877	3,215.00	2,033.00		
212074	LFQP	St. y.	OWERA	426	187	410.95	207.86		
217830	LQPF	St. s.	OZETTE	6,078	4,490	6,586.00	4,992.00		
220448	MBGO	St. s.	PACHET	5,527	3,965	6,575.99	4,851.69	6,129.11	4,653.58
213769	LFQS	St. s.	PACIFIC	6,034	4,380	6,479.00	4,709.00		
219936	LWJP	St. s.	PADNSAY	4,838	2,977	5,659.00	4,033.00	5,261.00	3,955.00
220710	MBHF	St. s.	PAOASSET	5,627	3,965	6,575.99	4,851.69	6,129.11	4,653.58
219202	LTPH	St. s.	PALLSADES	4,844	2,987	5,191.00	3,464.48	5,135.59	3,823.06
220115	LWQF	St. s.	PALLAS	4,839	2,978	5,659.00	4,174.00	5,262.00	5,262.00
220566	MBJV	St. s.	PALO ALTO	6,144	3,696		6,453.15	4,584.27	
96435	KNTV	St. s.	PANAMA	6,638	3,476	5,865.83	4,231.56		
211629	LDDF	St. s.	PANAMAN	6,499	4,032	7,098.00	5,029.00		
221930	MIKO	St. s.	PAN AMERICA	13,712	8,054	15,557.37	8,054.00	14,929.59	10,489.08
217251	LNVJ	St. s.	PANOLA	3,545	2,179	3,958.98	2,695.61	3,663.74	2,478.22
220254	LWTH	St. s.	PANSA	4,839	2,977	5,659.00	4,034.00	5,262.00	3,987.00
214668	LQPS	St. s.	PANUCO	3,820	2,319	4,226.00	2,848.00		
210812	LORN	St. s.	PANISO	1,437	891	1,437.60	891.86		
218822	LSQC	St. s.	PARKSVILLE	2,174	1,437	3,958.00	2,681.56	3,663.74	2,478.22
216303	LKJS	St. s.	PASADENA	6,002	4,494	6,329.00	4,619.00		
217926	LQTK	St. s.	PASSAIC BRIDGE	3,283	2,000	3,958.98	2,695.61	3,663.74	2,478.22
219903	LWHR	St. s.	PATRICK HENRY	7,586	4,808	8,987.01	6,612.00	8,499.95	6,301.00
215528	LHSJ	St. s.	Paul Luckenbach	6,606	4,125	6,026.85	6,539.00		
221455	MOPW	St. s.	Paul Shoup	6,816	4,245	7,333.00	5,119.00		
214449	LOJM	St. s.	PAULSBORO	6,698	4,171	7,031.07	4,858.32		
219551	LVMR	St. s.	PAWLET	5,076	3,729		6,194.87	4,527.54	
218467	LRVN	St. s.	PAWTUCKET	3,283	1,996	3,959.00	2,582.00	3,663.74	2,478.22
220852	MBWV	St. s.	PEACOCK	741	23	768.20	228.81		
214490	LQKD	St. s.	PEARL SHELL	5,614	3,420	6,177.00	4,403.00		
219237	LTQV	St. s.	PEEKSKILL	5,590	3,450	6,505.51	4,765.04	6,109.09	4,500.52
214597	LQNG	Ga. s.	PENNANT	3,253	2,029	3,382.45	2,323.12		
215296	LHMF	St. s.	PENNSYLVANIA	6,666	5,048	6,822.01	5,080.00		
222747	LDWS	St. s.	Pennsylvania Sum.	8,862	5,535	9,325.00	6,303.00		
211297	LDBH	St. s.	PENNSYLVANIAN	6,499	4,032	7,107.00	4,916.00		
221039	MOKG	St. s.	Peralta	6,149	3,701		6,451.02	4,587.11	
220276	LWVC	St. s.	Peter Kerr	6,600	4,157	7,704.00	5,707.00		
210818	LCRN	St. s.	PETER II. CROWELL	3,101	2,423	3,351.00	2,318.00		
220607	NBLD	St. s.	PHILIP PUBLICKER	2,397	1,439		2,609.43	1,540.69	
216824	LMRB	St. s.	PHOENIX	5,731	3,511	6,248.81	4,041.00		
217241	LNTS	St. s.	PHOENIX BRIDGE	3,283	2,000	3,958.98	2,695.61	3,663.74	2,478.22
212913	LFDO	St. s.	PIONEER	5,075	3,026	5,316.13	3,679.99		
218409	LRTB	St. s.	PIPESTONE COUNTY	5,102	3,126	6,105.52	4,355.37		
219766	LWBR	St. s.	PITTSBURGH BRIDGE	3,545	2,174	3,958.87	2,581.56	3,663.74	2,478.22

† Concrete.

LIST OF VESSELS OF THE UNITED STATES MEASURED UNDER PANAMA AND SUEZ CANAL RULES—Continued.
STEAM AND MOTOR VESSELS—Continued.

Official No.	Signal letters.	Rtg.	Name of vessel.	United States certificate.		Panama Canal certificate.		Suez Canal certificate.	
				Gross tonnage.	Net tonnage.	Gross tonnage.	Net tonnage.	Gross tonnage.	Net tonnage.
210584	LVNR	St. s.	PLow CITY.....	3,283	1,996	3,958.87	2,581.56	3,663.74	2,478.22
213670	LFPM	St. s.	PLYMOUTH.....	5,266	3,354	5,629.04	3,605.12		
216749	LMKQ	St. s.	POINT ADAMS.....	2,671	1,664	2,899.00	1,971.00		
216119	LJWH	St. s.	Point Arcata.....	2,117	1,285	2,373.00	1,605.00		
216512	LMBH	St. s.	POINT BONITA.....	2,675	1,669	2,895.00	1,993.00		
216656	LRGV	St. s.	POINT JUDITH.....	2,670	1,664	2,895.00	1,982.00		
216535	LMBW	St. s.	POINT LOBOS.....	2,670	1,664	2,895.00	1,967.00		
212916	LFDH	St. s.	POLARINE.....	4,016	2,389	4,246.47	3,041.60		
217303	LPCB	St. s.	POLAR BEAR.....	4,297	2,623	4,398.82	2,993.74	4,354.65	3,179.98
216530	LMCB	St. s.	POLAR SEA.....	4,111	2,500	4,336.19	2,961.77	4,292.03	3,127.27
217407	LPHQ	St. s.	POLAR STAR.....	4,297	2,623	4,398.82	3,013.10	4,354.65	3,179.98
218068	LRDN	St. s.	POLYBIUS.....	7,011	5,359	7,486.00	5,720.00	7,485.00	6,112.00
220334	MBCD	St. s.	POMONA.....	7,583	4,819	8,300.00	6,026.00	7,656.23	5,672.65
218459	LRVQ	St. s.	PONTIA.....	3,283	1,996	3,958.87	2,581.56	3,663.74	2,478.22
219110	LTJS	St. s.	PORTSMOUTH.....	5,881	4,544			6,132.87	4,731.39
217910	LQST	St. s.	POUGHKEEPSIE.....	5,588	3,466	6,565.51	4,781.80	6,109.69	4,500.52
221203	MCRK	St. s.	PRESIDENT ADAMS.....	10,558	6,200	12,057.25	8,457.00	11,191.00	8,156.00
215457	LHQV	St. s.	PRESIDENT FILLMORE.....	9,699	5,641	11,772.66	7,678.78	11,150.78	
221426	MCWJ	St. s.	PRESIDENT GARFIELD.....	10,558	6,200	12,057.00	8,457.00		
221633	MDFK	St. s.	PRESIDENT GRANT.....	14,119	8,405	15,234.00	10,430.00		
221844	MDJB	St. s.	PRESIDENT HARDING.....	14,187	8,345	15,299.00	10,531.00		
220952	MCGR	St. s.	President Harrison.....	10,533	6,195	12,031.00	8,405.00		
220858	MCBG	St. s.	PRESIDENT HAYES.....	10,533	6,195	12,023.31	8,442.00		
221042	MCKS	St. s.	PRESIDENT JEFFERSON.....	14,174	8,443	15,295.79	10,522.00	14,619.00	10,297.00
221645	MDFP	St. s.	President Lincoln.....	14,187	8,359	15,286.00	14,187.00		
221727	MDDV	St. s.	PRESIDENT MADISON.....	14,187	8,341	15,299.00	10,532.00		
220325	LWVT	St. s.	PRESIDENT MONROE.....	10,533	6,195	12,023.31	8,442.00		
220957	MCHW	St. s.	PRESIDENT PIERCE.....	14,123	8,393	15,233.76	10,471.00	14,605.08	10,067.96
221051	MCKW	St. s.	PRESIDENT POLK.....	10,513	6,160	12,030.00	8,442.00		
221901	MDJW	St. s.	PRESIDENT ROOSEVELT.....	14,187	8,345	15,299.00	10,531.00		
221844	MDJB	St. s.	PRESIDENT TAFT.....	14,187	8,345	15,238.76	10,495.00		
220709	MHRD	St. s.	PRESIDENT VAN BUREN.....	10,533	6,195	12,023.31	8,442.00		
221374	MCVN	St. s.	President Wilson.....	14,127	8,319	15,286.00	10,493.00		
141716	KQVF	St. s.	Primero.....	4,510	3,407	4,808.00	3,768.00		
77536	KRSN	St. s.	PRINCESS.....	4,020	3,192	6,129.00	3,261.00		
217591	LPWV	St. s.	PRUSA.....	5,113	3,102	6,105.52	4,355.37		
217016	LNFG	St. s.	PUGET SOUND.....	4,838	3,630	5,361.00	3,853.48		
218705	LSNV	St. s.	PUTNAM.....	3,545	2,174	3,958.87	2,581.56	3,663.74	2,478.22
219755	LWBH	St. s.	QUADRIN.....	7,017	4,357			7,134.48	5,119.18
210521	LVKT	St. s.	QUAKER CITY.....	5,390	3,453	6,130.60	4,380.00		
126076	JWRL	St. s.	Quantico.....	2,491	1,391	2,561.66	1,471.69		
220250	LWTF	St. s.	QUILLWARK.....	6,034	4,445	6,582.00	4,882.00	6,105.38	4,573.55
216533	LMFO	St. s.	Quinnault.....	2,531	1,496	2,642.31	1,930.26		
222706	MDWB	St. s.	Quincy.....	4,235	3,193	4,401.42	3,239.18		
217144	LNMR	St. s.	QUISTONCK.....	5,144	3,072	6,129.65	4,269.00	5,652.15	4,139.99
218370	LRSD	St. s.	QUITACAS.....	4,767	2,950	5,631.00	4,116.00	5,281.00	4,030.00
221897	MDJV	St. s.	R. D. LEONARD.....	1,778	1,082	1,936.00	1,270.00		
216293	LKJN	St. s.	RADNOR.....	7,699	5,698	7,993.00	5,871.00		
216518	LHSG	St. s.	RAJAH.....	2,261	1,350	2,389.00	1,650.00		
221063	MCLF	St. s.	Redman.....	3,285	1,965	3,931.57	2,502.83		
215963	LJPV	St. s.	Redondo.....	4,113	2,955	4,419.00	3,230.00		
214849	LQTR	St. s.	Redwood.....	1,793	1,046	1,868.34	1,720.02		
203988	KWBI	St. s.	RELIEF.....	828	563	913.01	399.82		
218189	LRJQ	St. s.	REMUS.....	4,744	2,931	5,688.00	4,230.00		
214028	LFQT	St. s.	REPUBLIC.....	4,159	2,609	4,398.00	3,006.00		
220143	LWQS	St. s.	RICHONCAL.....	7,072	5,327	7,642.00	5,327.00	7,354.48	5,974.89
211443	LDCJ	St. s.	RICHMOND.....	6,441	3,962	6,706.00	4,610.00	6,665.30	4,761.23
219702	LVTM	St. s.	RIPON.....	2,680	1,667	2,968.42	2,019.84	2,801.12	1,880.81
210585	LVNS	St. s.	RIVERSIDE BRIDGE.....	3,545	2,174	3,958.87	2,581.56	3,633.74	2,478.22
221663	MCFT	St. s.	ROBERT E. HOPKINS.....	6,624	4,117	7,333.00	5,244.00		
210776	LVHQ	St. s.	Robert Luckenbach.....	8,150	5,069	8,617.00	6,297.00	8,483.38	6,146.50
219473	LWCD	St. s.	ROBIN APAIR.....	6,895	4,267	7,470.00	5,529.00	7,010.00	5,354.00
219569	LVND	St. s.	ROBIN GOODFELLOW.....	6,885	4,260	7,473.00	5,530.00	7,021.00	5,357.00
210511	LVKB	St. s.	ROBIN GRAY.....	6,890	4,267	7,472.00	5,542.00	7,021.00	5,356.00
219430	LVFR	St. s.	ROBIN HOOD.....	6,861	5,124	7,473.00	6,022.00	7,022.00	5,357.00
220133	LWQF	St. s.	ROCHESTER.....	6,830	4,221	7,620.02	5,314.70	7,257.00	5,252.90
218566	LSRF	St. s.	ROCKAWAY PARK.....	4,753	2,925	5,101.79	3,454.48	6,135.69	3,823.95
218427	LRTN	St. s.	ROCK ISLAND.....	2,966	1,760	3,140.03	1,909.60		
218003	LRHS	St. s.	ROMULUS.....	5,104	3,748	6,102.65	3,542.00	5,441.70	4,123.00
211634	LDGK	St. s.	Rosalie Mahony.....	1,473	858	1,493.00	980.00		
220444	MBFV	St. s.	ROTARIAN.....	4,747	2,925	5,660.00	4,059.00	6,262.00	3,899.00
214581	LGNF	St. s.	ROYAL ARROW.....	7,794	4,800	9,699.00	6,895.00		
219644	LVRIH	St. s.	RUSHVILLE.....	2,550	1,586			2,635.78	1,565.61
220966	MCHJ	St. s.	RUTH ALEXANDER.....	8,135	4,988	9,287.00	6,302.00	8,703.98	6,242.12

LIST OF VESSELS OF THE UNITED STATES MEASURED UNDER PANAMA AND SUEZ CANAL RULES—Continued.
STEAM AND MOTOR VESSELS—Continued.

Official No.	Signal letters.	Rtg.	Name of vessel.	United States certificate.		Panama Canal certificate.		Suez Canal certificate.	
				Gross tonnage.	Net tonnage.	Gross tonnage.	Net tonnage.	Gross tonnage.	Net tonnage.
218630	LSFJ	St. s.	S. B. HUNT	6,689	4,165	7,689.00	5,447.00		
216019	LJRW	St. s.	S. M. Spalding	7,175	4,361	7,331.00	5,080.00		
215006	LHBQ	St. s.	S. V. HARKNESS	6,899	5,293	7,220.00	4,193.00		
220941	MCGK	St. s.	S. C. T. DODD	7,054	4,374	7,481.00	4,075.00	7,642.79	5,537.77
216033	LJSD	St. s.	SABINE SUN	6,728	4,083	7,621.00	5,182.00		
218186	LRJN	St. s.	SABOTAWAN	4,834	3,045	5,666.71	4,084.47	5,279.42	3,885.26
217439	LPKQ	St. s.	SACANDAGA	4,067	2,944	6,129.65	4,269.00		
217328	LPDF	St. s.	SACCARAPPA	4,965	2,952	6,129.65	4,269.00		
217365	LPER	St. s.	SAC CITY	5,735	3,445	6,129.65	4,269.00		
217693	LQFV	St. s.	SACO	6,100	3,097	6,105.52	4,355.37		
215939	LJPF	St. s.	SACRAMENTO	4,856	3,695	5,363.64	3,809.11		
216584	LMDV	St. s.	SAGADAHOC	6,223	3,849	7,340.00	5,312.00	6,021.00	5,186.66
217610	LQBK	St. s.	SAGAPORACK	5,113	3,101	6,105.52	4,355.37		
216845	LMSD	St. s.	SAG HARBOR	2,431	1,417	2,501.00	1,701.00		
217501	LPTQ	St. s.	SAGUACHE	5,021	3,040	6,105.52	4,294.70		
217692	LQFT	St. s.	SAHALE	5,593	3,422	6,105.52	4,355.37		
219567	LVNU	St. s.	St. ANTHONY	4,839	2,994	5,659.00	4,019.00	5,262.00	3,983.00
218242	LRMK	St. s.	St. AUGUSTINE	3,283	2,000	3,958.98	2,695.61	3,663.74	2,478.22
218235	LRMH	St. s.	St. JOHN COUNTY	3,256	1,983	3,958.98	2,695.61	3,663.74	2,478.22
220739	MBRW	St. s.	St. MIHEL	7,555	3,908	8,522.07	5,272.00	7,950.00	4,750.00
219991	LWVF	St. s.	SALAAM	5,990	3,709	6,529.11	4,717.00		
218983	LTCM	St. s.	SALEM COUNTY	5,056	3,700	5,590.43	3,023.00	5,441.70	4,123.00
220256	LWTK	St. s.	SALINA	7,311	4,555			7,401.03	5,364.66
218349	LRQN	St. s.	SALVATION LASS	4,985	3,037	6,105.52	4,355.00		
216718	LMJT	St. s.	Samoa	1,997	1,172	2,169.00	1,340.00		
220955	MCGV	St. s.	SAMUEL L. FULLER	7,052	5,072	7,825.03	5,512.00	7,065.00	5,619.00
221721	MDGT	St. s.	SAMUEL Q. BROWN	6,624	4,117	7,333.00	5,240.00		
212786	LDPV	St. s.	SAN FRANCISCO	5,102	3,164	6,180.00	4,449.00		
217885	LQRV	St. s.	SANGAMON	5,083	3,113	6,105.52	4,355.37		
115863	JWHL	St. s.	San Juan	2,152	1,308	2,379.00	1,593.00		
220201	LWSD	St. s.	San Pasqual	0,486	4,082	6,630.00	4,563.00		
210902	LCST	St. s.	San Ramon	993	592	1,015.57	607.43		
215880	LJMQ	St. s.	SANTA ANA	4,860	2,892	5,770.00	4,081.00		
213845	LFRN	St. s.	SANTA BARBARA	6,107	3,742	6,789.00	4,746.00		
211722	LDGW	St. s.	SANTA CECILIA	0,462	3,830	6,745.00	3,562.00		
211480	LDCC	St. s.	SANTA CLARA	6,262	3,738	6,760.00	4,450.00		
210888	LCSM	St. s.	SANTA CRUZ	4,820	2,984	5,427.07	3,750.65		
218128	LRGV	St. s.	SANTA ELISA	5,004	3,021	5,957.00	4,325.00		
220573	MBKO	St. s.	SANTA EULALIA	2,647	1,542	2,823.00	1,730.00	2,635.73	1,565.61
205095	KWFF	St. s.	SANTA INEZ	1,742	982	1,826.09	1,052.25		
220419	MBFO	St. s.	SANTA ISABEL	2,647	1,542	2,823.00	1,710.00	2,635.73	1,565.61
216215	LJMQ	St. s.	Santa Luisa	4,847	2,889	5,694.46	3,975.38		
217033	LQTV	St. s.	SANTA MALTA	6,270	3,840	6,760.00	4,809.00		
216438	LKMY	St. s.	Santa Olivia	8,339	3,911	6,779.00	4,921.00		
214901	LQVY	St. s.	SANTA PAULA	6,275	3,833	6,756.00	4,775.00		
214725	LQRB	St. s.	SANTA ROSA	6,415	3,918	6,764.00	4,780.00		
212560	LDPN	St. s.	SANTA ROSALIA	5,482	3,440	5,965.00	4,530.00		
216380	LKBR	St. s.	Santa Tecla	2,492	1,483	2,832.00	1,803.00		
216969	LNB P	St. s.	SANTA TERESA	4,858	2,888	5,726.00	4,086.00		
220624	MBLQ	St. s.	SANTA VERONICA	2,647	1,542	2,123.00	1,710.00	2,653.73	1,565.61
216009	LJRN	St. s.	SANTORE	7,117	4,498	7,807.65	5,138.60		
116802	KNRW	St. s.	SANTURCE	1,830	1,122	2,021.74	1,414.05		
217640	LPTD	St. s.	SAPINERO	5,106	3,097	6,105.52	4,355.37		
220437	MDFO	St. s.	SAPULPA	7,311	4,520			7,401.03	5,415.91
217887	LQSD	St. s.	SARCOXIE	5,116	3,103	6,105.52	4,355.00		
218089	LRFM	St. s.	SARTANIA	4,994	3,021	6,105.52	4,355.37		
212922	LFHV	St. s.	SATSUMA	5,287	3,284	5,370.00	3,810.00	5,339.70	3,930.46
217730	LQHR	St. s.	SAUCON	5,100	3,097	6,105.52	4,393.00		
217731	LQHS	St. s.	SAUGERTIES	5,101	3,093	6,105.52	4,355.37		
217938	LQVF	St. s.	SAUGUS	4,085	3,048	6,105.52	4,355.37		
218283	LRNW	St. s.	SCANTIO	5,100	3,097	6,105.52	4,355.00		
217886	LQRW	St. s.	SCHENECTADY	5,114	3,102	6,105.52	4,355.00		
217800	LQMN	St. s.	SCHODACK	5,784	3,513	6,105.00	4,385.00		
217799	LQMK	St. s.	SCHOHARIE	4,971	3,070	6,105.52	4,355.00		
218002	LRBC	St. s.	SCHOODIC	5,102	3,094	6,105.52	4,355.37		
218200	LRKB	St. s.	SCHROON	5,114	3,102	6,105.52	4,355.00		
216767	LWBK	St. s.	SCHUYKILL BRIDGE	3,283	2,000	3,668.87	2,581.56	3,663.74	2,478.22
219222	LTOF	St. s.	SCOTTSBURGH	7,771	4,829	8,696.00	6,316.00	3,083.31	5,913.26
216286	LKQW	St. s.	SEACONNET	3,372	1,929	3,716.60	2,184.31		
218733	LKCG	St. s.	SEATTLE SPIRIT	5,627	3,493	6,698.00	4,004.00	6,099.00	4,551.00
150856	KPSL	St. s.	Segundo	3,923	3,002	4,146.97	3,259.78		

† Concrete.

LIST OF VESSELS OF THE UNITED STATES MEASURED UNDER PANAMA AND SUEZ CANAL RULES—Continued.
STEAM AND MOTOR VESSELS—Continued.

Official No.	Signal letters.	Rig.	Name of vessel.	United States certificate.		Panama Canal certificate.		Suez Canal certificate.	
				Gross tonnage.	Net tonnage.	Gross tonnage.	Net tonnage.	Gross tonnage.	Net tonnage.
218088	LRFK	St. s.	SEEKONK	5,088	3,113	0,105.52	4,355.37		
221193	MCRF	St. s.	SELMA CITY	5,686	3,450	7,611.00	5,450.00		
215705	LQHD	St. s.	Soverance	4,920	3,037	5,087.43	3,725.60		
216101	LJVB	St. s.	SEWALLS POINT	5,431	3,373	5,738.51	3,720.46		
217702	LQQJ	St. s.	Fewckly	2,558	1,516	2,071.00	1,051.00		
218617	LS DR	St. s.	SHARON	4,036	3,457	5,114.26	3,424.00		
214146	LFWS	St. s.	SHERMAN	4,881	3,028	5,037.00	3,492.00		
218833	LSQG	St. s.	SHICKSHINNY	5,103	3,127	0,105.52	4,355.00		
217539	LPSQ	St. s.	SHOOTERS ISLAND	4,755	2,961	5,183.69	3,727.58	5,161.77	3,842.18
218241	LRMJ	St. s.	SHORTSVILLE	3,577	2,201	3,958.98	2,028.00	3,663.74	2,478.22
216788	LMPP	St. s.	Shreveport	7,277	4,371	7,411.00	5,103.00		
216082	LJVK	St. s.	SIBONEY	7,581	4,248	0,167.35	6,009.85		
218974	LTBV	St. s.	SILETZ	5,757	3,560			6,212.87	4,581.88
217911	LQSV	St. s.	SILVERBROOK	5,071	3,530	0,207.05	4,035.00		
213732	LFQM	St. s.	SILVER SHELL	5,605	3,430	6,213.00	4,313.00		
220205	LWVJ	St. s.	SINASTA	6,052	3,767	0,560.00	4,810.00	6,103.77	4,532.70
219077	LTIN	St. s.	SINSINAWA	4,969	3,037	0,130.60	4,300.00		
219700	LVTJ	St. s.	SIoux CITY	2,689	1,667	2,068.42	2,019.84	2,801.12	1,890.81
219249	LTRP	St. s.	SIoux FALLS	2,600	1,612			2,600.00	1,612.00
210872	LCBK	St. s.	Siskiyou	881	523	1,115.17	534.51		
205052	KWNM	St. s.	Skagway	1,835	955	3,400.00	2,401.00		
221132	MCPB	St. s.	SOLANA	6,702	4,203	7,060.00	5,025.00		
212835	LFBQ	St. s.	SOMERSET	4,737	2,957	5,070.81	3,124.30	5,256.67	3,821.67
217268	LNWF	St. s.	SOUTH POLE	4,116	2,492	4,311.32	2,937.09	4,209.15	3,134.03
221574	MDCL	St. s.	SOUTHERN CROSS	13,788	7,077	15,645.00	10,823.00		
219173	LTMS	St. s.	Southlands	2,637	1,619	2,871.04	1,772.19	2,719.15	1,625.12
219657	LYSB	St. s.	Southseas	2,600	1,612			2,600.00	1,612.00
220127	LWQK	St. s.	SPRINGFIELD	5,641	3,504	0,576.00	4,971.00	0,129.11	4,653.58
213154	LFJH	St. s.	Standard	9,721	0,138	12,171.00	8,073.00		
214196	LGCR	St. s.	STANDARD ARROW	7,701	4,800	9,988.00	7,090.00		
218768	LSMP	St. s.	STANLEY	6,463	4,712	6,933.00	5,187.00	6,467.00	4,916.00
217921	LQTG	St. s.	STEADFAST	7,588	4,854			7,653.01	5,623.89
219514	LVKF	St. s.	STEEL AGE	6,187	3,821	7,284.70	5,256.00	6,761.73	4,899.72
220195	MBHG	St. s.	STEEL ENGINEER	5,686	3,450	7,011.00	5,450.00	7,028.11	5,199.43
220553	MBJN	St. s.	STEEL EXPORTER	5,686	3,450	7,011.00	5,450.00	7,028.11	5,199.43
220770	MBTC	St. s.	STEEL INVENTOR	5,686	3,450	7,011.00	5,450.00	7,028.11	5,199.43
219513	LVKD	St. s.	STEEL MAKER	6,187	3,821	7,285.00	5,256.00		
220170	LWRK	St. s.	STEEL MARINER	5,686	3,450	7,011.00	5,450.00	7,028.11	5,199.43
221857	MDJC	St. s.	STEEL NAVIGATOR	5,718	3,471	7,011.00	5,454.00	7,124.80	5,220.08
222337	MDTO	St. s.	Stelore	8,215	4,172	15,550.90	4,296.58	15,363.47	11,601.01
220652	MBPD	St. s.	STEEL RANGER	5,686	3,450	7,011.00	5,450.00	3,603.74	2,478.22
221785	MDHK	St. s.	STEEL SCIENTIST	5,718	3,471	7,011.00	5,454.00	7,124.30	5,220.08
221707	MDGO	St. s.	STEEL SEAFARER	5,718	3,471	7,011.00	5,454.00	7,124.30	5,220.08
220180	LWRM	St. s.	STEEL TRADER	5,686	3,450	7,011.00	5,450.00	7,028.11	5,199.43
222530	MDTF	St. s.	Steel Traveler	7,050	4,381	7,698.36	5,509.43	7,698.36	5,195.31
210602	LVSH	St. s.	STEEL VOYAGER	6,187	3,821	7,284.70	5,255.51	9,761.73	4,899.72
220480	MBDF	St. s.	STEEL WORKER	5,686	3,450	7,011.00	5,407.00	7,028.11	5,199.43
213470	LFQD	St. s.	STEPHEN R. JONES	4,387	3,112	4,627.00	3,277.00		
220692	MBQN	St. s.	STOCKTON	7,294	4,532			7,401.65	5,369.08
220777	MBTD	St. s.	STORM KING	5,673	3,484	0,579.26	4,825.81	0,122.73	4,512.91
221227	MCSF	St. s.	Stuart Dollar	7,038	4,355	7,683.00	5,538.00		
219576	LWHD	St. s.	Sucarseco	3,545	2,174	3,958.87	2,601.86	3,663.74	2,478.22
214190	LCCQ	St. s.	SUCROSA	5,532	3,431	0,157.19	4,377.25		
221125	MCPF	St. s.	SUCUBACO	3,545	2,174	3,958.87	2,601.86	3,663.74	2,478.22
220620	MDLS	St. s.	SUDAWSONCO	3,545	2,174	3,958.87	2,601.86	3,663.74	2,478.22
215951	LJQV	St. s.	SUBURY	5,075	3,011	5,571.00	4,033.00		
220559	MBJQ	St. s.	SUBUFFCO	3,545	2,174	3,958.87	2,601.86	3,663.74	2,478.22
220609	MBLQ	St. s.	SUBURCO	3,545	2,174	3,987.00	2,630.00	3,663.74	2,478.22
220011	LWVY	St. s.	Sudeco	3,545	2,174	3,958.87	2,601.86	3,663.74	2,478.22
220247	LWTD	St. s.	SUELCO	3,545	2,174	3,958.87	2,601.86	3,663.74	2,478.22
220070	LCDQ	St. s.	SUIFOLK	4,718	2,868	4,813.95	3,291.41		
220888	MCDP	St. s.	SUILENCO	3,545	2,174	3,958.87	2,621.86	3,663.74	2,478.22
220245	LWST	St. s.	SUILOCO	3,545	2,174	3,958.87	2,601.86	3,663.74	2,478.22
220863	MCBL	St. s.	SUJAMECO	3,545	2,174	3,958.87	2,601.86	3,663.74	2,478.22
220863	MCJH	St. s.	SUJERSEYCO	3,545	2,174	3,958.87	2,601.86	3,663.74	2,478.22
220627	MBLT	St. s.	SULANTICO	3,545	2,174	3,958.87	2,601.86	3,663.74	2,478.22
116332	KHPV	St. v.	SULTANA	400	212	407.39	199.07		
220332	MBJC	St. s.	SUNANCO	3,545	2,174	3,958.87	2,601.86	3,663.74	2,478.22
219711	LVTJ	St. s.	SUMMERLEAF	0,141	3,700	0,647.26	4,803.00	0,166.62	4,499.79
218261	LTRJ	St. s.	SUNBEAM	0,064	4,148	7,701.00	5,472.00		
219323	LVHC	St. s.	SUNBANG	5,183	3,181	0,130.60	4,380.00		
220012	LWNH	St. s.	SUNBELCO	3,545	2,174	3,958.87	2,601.86	3,663.74	2,478.22
220991	MCJK	St. s.	SUNEWARKCO	3,545	2,174	3,958.87	2,601.86	3,663.74	2,478.22

LIST OF VESSELS OF THE UNITED STATES MEASURED UNDER PANAMA AND SUEZ CANAL RULES—Continued.
STEAM AND MOTOR VESSELS—Continued.

Official No.	Signal letters.	Rig.	Name of vessel.	United States certificate.		Panama Canal certificate.		Suez Canal certificate.	
				Gross tonnage.	Net tonnage.	Gross tonnage.	Net tonnage.	Gross tonnage.	Net tonnage.
220402	MBDS	St. s.	SUNEWCO	3,545	2,174	3,958.87	2,601.86	3,663.74	2,478.22
214557	LGMK	Un. s.	SUNLITE	1,076	1,601	2,064.24	1,573.03		
214159	LQJR	St. s.	SUNOIL	7,157	5,217	7,423.39	5,175.52		
221024	MOKD	St. s.	SUNUENTCO.	3,546	2,174	3,958.87	2,601.86	3,663.74	2,478.22
220248	LWTO	St. s.	SUPORTCO.	3,545	2,174	3,958.87	2,601.86	3,663.74	2,478.22
220403	MBDT	St. s.	SURAILCO.	3,545	2,174	3,958.87	2,601.86	3,663.74	2,478.22
220694	MBQR	St. s.	SUREMICO.	3,545	2,174	3,958.87	2,601.86	3,663.74	2,478.22
220993	MBQP	St. s.	SURICHICO.	3,545	2,174	3,958.87	2,601.86	3,663.74	2,478.22
220560	MBJR	St. s.	SURICO	3,545	2,174	3,958.87	2,601.86	3,663.74	2,478.22
212935	LFDS	St. s.	SURUGA	4,374	2,727	5,177.00	3,877.00		
220635	MBNG	St. s.	SUSCOLANCO.	3,545	2,174	3,958.87	2,601.86	3,663.74	2,478.22
220561	MBJS	St. s.	SUSHERCO.	3,545	2,174	3,958.87	2,601.86	3,663.74	2,478.22
221060	MCLO	St. s.	SUSPEARCO.	3,545	2,174	3,958.87	2,601.86	3,663.74	2,478.22
219189	LTNS	St. s.	SUSQUEMIANNA.	0,090	5,753	11,004.45	7,525.78	10,618.45	7,492.32
220531	MBHW	St. s.	SUTERMCO.	3,545	2,174	3,958.87	2,601.86	3,663.74	2,478.22
216013	LJSN	St. s.	SUTHERLAND.	4,855	3,595	5,303.18	13,800.55		
220101	MBDR	St. s.	SUTORPCO.	3,545	2,174	3,958.87	2,601.86	3,663.74	2,478.22
220246	LWSV	St. s.	SUTRANSCO.	3,545	2,174	3,958.87	2,601.86	3,663.74	2,478.22
220851	MCBJ	St. s.	SUWARINCO.	3,545	2,174	3,958.87	2,601.86	3,663.74	2,478.22
219496	LVDJ	St. s.	SUWIED.	3,545	2,174	3,958.87	2,601.86	3,663.74	2,478.22
220852	MCBK	St. s.	SUWORIENCO.	3,545	2,174	3,958.87	2,601.86	3,663.74	2,478.22
221011	MCKR	St. s.	SWIFTARROW.	8,206	5,091	8,473.00	6,050.00		
221134	MCPL	St. s.	SWIFTCOUT.	8,206	5,091	8,473.00	6,050.00		
221071	MCLK	St. s.	SWIFTSTAR.	8,206	5,091	8,473.00	6,050.00		
221104	MCRG	St. s.	SWIFTEAGLE.	8,206	5,091	8,473.00	5,937.00		
221283	MCSP	St. s.	SWIFTLIGHT.	8,206	5,091	8,473.00	6,050.00		
221304	MCJT	St. s.	SWIFTWIND.	8,206	5,091	8,473.00	5,937.00		
215810	IJKO	St. s.	SYLVAN ARROW.	7,797	4,858	9,031.00	7,095.00		
221618	MDFJ	St. s.	T. J. WILLIAMS.	8,211	5,108	8,585.00	6,087.00		
218909	LSVG	St. s.	TAOUS.	428	200	442.27	74.34		
114417	KRTO	St. s.	TAMEST.	2,039	2,104	3,177.01	2,335.28		
221648	MDFO	St. s.	TAMAIHUA.	11,170	8,153			11,511.83	8,002.01
219576	LWNK	St. s.	TAMPA.	5,948	3,823	6,885.00	5,070.00		
115810	KPTD	St. s.	TAMPICO.	2,201	1,651	2,316.78	1,603.81		
217459	LPMQ	St. s.	Tanka.	2,663	1,635	2,618.00	1,732.00		
219407	LVEJ	St. s.	TASIMOO.	3,253	1,996	3,958.87	2,581.56	3,663.74	2,478.22
219498	LVEJ	St. s.	TEKOA.	3,278	1,992	3,958.87	2,581.56	3,663.74	2,478.22
219518	LVKM	St. s.	TENAFELY.	4,754	2,911	5,193.51	3,063.63	5,173.30	3,825.77
219265	LFSM	St. s.	TERRE HAUTE.	5,670	3,424	6,010.02	4,560.00		
145944	KSHO	St. s.	TEXAN.	5,504	3,505	6,154.00	4,926.00		
218924	LSWO	St. s.	TEXARKANA.	5,408	3,387	6,527.98	4,680.00		
218878	LFSD	St. s.	TEXAS.	5,478	3,420	6,822.01	5,080.00		
219718	LWVD	St. s.	THE ANOLES.	6,481	3,420	6,476.00	4,685.00		
217611	LWVW	St. s.	THE LAMBS.	6,620	4,122	7,284.70	5,207.00	6,751.73	4,899.72
221040	MOKQ	St. s.	THOMAS H. WHEELER.	7,053	4,352			7,639.61	5,505.98
202763	KVFE	St. s.	Thomas L. Ward.	691	371	733.00	436.00		
221483	MDBJ	St. s.	THOMAS P. BEAL.	6,216	4,600	7,047.00	5,100.00		
215248	LJKN	St. s.	TOER.	6,273	3,832	8,243.00	6,312.00	7,768.46	6,009.16
217174	LNQC	St. s.	Tollbrook.	2,594	1,511	2,635.00	1,732.00		
217370	LPRW	St. s.	Toka.	2,550	1,541	2,661.67	1,715.66		
210400	LWJH	St. s.	TOLEDO BRIDGE.	3,545	2,174	3,958.87	2,581.56	3,663.74	2,478.22
217818	LQNJ	St. s.	TOLAND.	5,874	3,600			6,312.45	4,682.80
220353	MBGN	St. s.	Tolosa.	5,527	3,965	6,575.99	4,851.60	6,129.10	4,653.68
220628	MBLV	St. s.	TOMALVA.	5,101	3,113	6,160.82	4,433.00	5,682.63	4,018.00
210500	LVIK	St. s.	TONA.	3,278	1,992	3,958.87	2,581.56	3,663.74	2,478.22
210501	LVIJ	St. s.	TONESIT.	3,545	2,174	3,958.87	2,581.56	3,663.74	2,478.22
220421	MBFG	St. s.	TOPIA TOPI.	5,453	3,305				
211169	LDCM	St. s.	TOPIA.	5,125	3,146	5,436.70	3,601.00		
220983	MOHR	St. s.	TOURS.	7,555	3,008	8,409.79	5,212.00	7,609.00	4,755.00
207270	LHJR	St. s.	TRANSPORTATION.	4,015	2,444	4,180.70	2,832.80		
210394	LVCQ	St. s.	TRIMOUNTAIN.	6,413	4,008	6,974.31	4,958.73	6,614.48	4,905.85
218311	LRPQ	St. s.	TRUP.	5,703	3,513	6,589.00	4,770.00		
218936	LRCM	Gr. s.	Trollind.	2,171	1,590	2,209.00	1,568.00		
218557	LSCB	St. s.	TUCKANUCK.	6,001	4,482	6,541.00	4,898.00	6,001.12	4,597.51
210502	LVIN	St. s.	TULADI.	3,283	2,000	3,958.87	2,581.56	3,663.74	2,478.22
215796	LBNW	St. s.	TULSA.	5,083	3,113	6,106.00	4,355.00		
221262	MCSL	St. s.	TULSAOAS.	7,245	4,398	7,817.00	4,961.00	7,713.38	5,487.72
220885	MC DK	St. s.	TUSCALOOSA CITY.	5,656	3,450	7,011.00	5,450.00		
221543	MDBW	St. s.	TUSTEM.	6,882	4,255	7,201.00	4,708.00	7,122.21	4,089.33
221127	MCPG	St. s.	TUXANOil.	7,245	4,398	7,892.00	4,970.00	7,713.38	5,187.72
219857	LAVGH	St. s.	UNION LIBERTY.	2,559	1,580			2,636.73	1,505.61
219817	LWDS	St. s.	UFACARRON.	7,070	4,359	7,612.00	5,355.00	7,354.48	5,374.89
220701	MBSN	St. s.	VARA.	5,030	3,105	6,160.82	4,433.00	6,822.00	4,088.00

LIST OF VESSELS OF THE UNITED STATES MEASURED UNDER PANAMA AND SUEZ CANAL RULES—Continued.
STEAM AND MOTOR VESSELS—Continued.

Official No.	Signal letters.	Rig.	Name of vessel.	United States certificate.		Panama Canal certificate.		Suez Canal certificate.	
				Gross tonnage.	Net tonnage.	Gross tonnage.	Net tonnage.	Gross tonnage.	Net tonnage.
220165	LWRF	St. s.	VACUUM	7,009	4,321			7,388.45	5,239.27
201944	LJQC	St. s.	VALDEZ	2,308	1,729	2,544.00	1,927.00		
218886	LSIF	St. s.	VANADA	6,059	3,752	6,568.11	4,755.76		
214325	LFBN	St. s.	VENEZUELA	6,641	3,443	6,033.00	4,353.00	6,111.62	4,499.79
161826	KNRM	St. s.	Victoria	3,502	2,112	3,713.90	2,620.77		
217060	LNHF	St. s.	VICTORIOUS	7,597	4,753	8,328.00	6,036.00		
210503	LVJP	St. s.	VINCENNES BRIDGE	3,545	2,174	3,958.87	2,581.56	3,663.74	2,478.22
218850	LSQP	St. s.	VINCENT	6,210	3,857	7,285.00	6,298.00	6,761.73	4,899.72
215371	LHNP	St. s.	VIRGINIA	6,366	5,018	6,822.01	5,080.00		
219586	LVNT	St. s.	VIRGINIA BRIDGE	3,283	2,000	3,958.87	2,581.56	3,663.74	2,478.22
03369	KSIF	St. s.	VIRGINIAN	7,914	5,077	10,491.00	7,546.00		
218191	LKWW	St. s.	VITTORIO EMMANUELE III	4,855	3,601	5,360.57	3,810.03		
215284	LHKR	St. s.	W. C. TEAGLE	10,677	8,115	10,991.00	7,908.00	10,850.27	8,447.96
219834	LWFK	St. s.	W. E. HUTTON	7,076	4,359	7,481.00	5,120.00	7,354.48	5,374.69
220851	MBWT	St. s.	W. J. HANNA	7,110	5,188	8,406.79	6,212.00		
210720	LCQJ	St. s.	W. L. CONNELLY	3,098	2,364	3,214.00	2,326.00		
216877	LMTG	St. s.	W. L. STEED	6,172	4,568	6,761.00	4,668.98		
216508	LMBG	St. s.	W. M. BURTON	7,137	5,358			7,235.22	5,565.12
220953	MCGS	St. s.	W. S. MILLER	6,984	4,311	11,224.00	7,860.00	7,437.45	5,457.57
221884	MDJR	St. s.	W. C. RIDEEM	6,838	6,018	11,224.00	7,860.00	11,132.70	8,410.89
221360	MCHV	St. s.	W. W. MILLS	6,816	4,215	7,333.00	6,119.00		
218222	LRKN	St. s.	WABAN	6,038	3,742			6,161.45	4,541.25
215554	LHTD	St. s.	WABASH	5,672	3,312	5,825.00	4,152.00		
218832	LSFM	St. s.	WACO	3,545	2,174	3,958.87	2,581.56	3,663.74	2,478.15
220878	MCHW	St. s.	WACOSTA	6,976	3,700	6,520.11	4,712.00	6,075.00	4,444.00
216685	LMHQ	St. s.	Wahklakum	2,528	1,495	2,630.39	1,682.66		
216783	LMNV	St. s.	Wakan	3,019	1,752	3,093.00	1,961.00		
217496	LPQN	St. s.	Wakiki	2,531	1,496	2,641.00	1,693.00		
218095	LHFP	St. s.	WALDEN	5,511	3,397	6,565.51	4,765.27	6,109.69	4,500.52
218460	LRVS	St. s.	WALKILL	3,283	2,000	3,958.87	2,581.56	3,663.74	2,478.22
221083	MOLS	St. s.	WALTER JENNINGS	10,390	7,725	10,037.10	7,995.00	10,911.99	8,472.82
216218	LKPO	St. s.	Walter A. Luckenbach	8,102	6,087	8,785.12	6,567.00		
215621	LIVQ	St. s.	WALTER D. MUNSON	3,703	2,238	4,705.00	3,245.88		
213179	LFMQ	St. s.	WALTER D. NOYES	4,387	3,114	4,590.83	3,040.71		
217480	LPNR	St. s.	Wanoyanda	2,590	1,530	2,687.00	1,701.00		
220980	MCHV	St. s.	WARWICK	4,469	2,028	4,613.70	2,935.00	4,569.60	3,311.97
219918	LWJD	St. s.	WATERBURY	5,510	3,387				
218436	LRTV	St. s.	WATERTOWN	6,408	4,621	6,974.34	4,971.13	6,614.48	4,965.84
217392	LPTO	St. s.	WATHENA	6,107	3,744	6,524.35	4,535.00		
217103	LNJV	St. s.	WATONWAN	5,467	3,308	6,524.35	4,721.00		
217545	LPSW	St. s.	WAUNESA	6,107	3,744	6,524.35	4,594.84		
217815	LQNG	St. s.	WAUCONDA	5,423	3,345	6,529.11	4,618.00		
218010	LRBS	St. s.	WAUKAU	6,120	3,796	6,529.11	4,658.00		
218004	LRBF	St. s.	WAUKEGAN	6,629	4,122	7,284.70	5,266.00	6,761.73	4,899.72
218711	LSHW	St. s.	WAWALONA	6,076	3,729	6,611.00	4,793.00	6,101.78	4,547.55
219591	LVPP	St. s.	WAWATOSA	2,689	1,607	2,968.42	2,019.84	2,801.12	1,880.81
218260	LRNS	St. s.	WAXAHACHE	5,497	3,379	6,529.11	4,658.00		
217202	LNRO	St. s.	Wayucan	2,571	1,572	2,677.00	1,766.00		
203928	KVWL	St. s.	Wellesley	770	432	784.00	471.00		
217217	LNBP	St. s.	WEST AFRICA	2,611	1,617	2,768.00	1,772.00		
218328	LRQD	St. s.	WEST ALCOZ	5,600	4,239	6,692.00	4,969.00	6,005.04	4,664.89
210115	LKQW	St. s.	West Alsek	5,637	4,046	6,402.00	4,658.00		
216500	LMHC	St. s.	West Apaum	5,573	4,132	6,256.84	4,151.62		
216012	LJJP	St. s.	WEST ARROW	5,802	4,229	6,651.87	6,007.87		
218033	LRGJ	St. s.	WEST ASHAWA	5,644	3,521			6,005.99	4,677.10
210223	LKPM	St. s.	Westboro	5,747	4,065	6,617.00	4,816.00		
216318	LKRO	St. s.	West Bridge	5,790	4,099	6,616.93	4,852.82		
218806	LSPI	St. s.	WEST CACTUS	6,643	3,523			6,959.36	4,655.85
218973	LTHW	St. s.	WEST CADDON	6,041	3,522			6,979.82	4,656.44
210827	LVQN	St. s.	WEST CADRON	5,724	3,504			6,978.34	4,655.04
210808	LWIK	St. s.	WEST CAHOKIA	5,645	3,500	6,622.00	4,882.00		
217006	LQSR	St. s.	WEST CAJOOT	5,342	3,339	6,447.00	4,698.00		
219832	LWFH	St. s.	WEST CALEHA	5,944	3,524	6,617.00	4,925.00		
218294	LRPH	St. s.	WEST CALUMB	6,946	3,744	6,476.00	4,651.00		
220001	LWBP	St. s.	WEST CAMAK	6,647	3,513	6,622.00	4,880.00	5,978.61	4,554.82
220385	MBDG	St. s.	WEST CAMARGO	6,881	3,659			6,978.28	4,624.86
219682	LVBO	St. s.	WEST CAMPOAW	6,665	3,451	6,687.00	4,812.00	6,079.00	4,524.00
220634	MDNF	St. s.	WEST CANON	5,645	3,517			6,177.36	4,610.23
217238	LNTQ	St. s.	WEST CAPE	5,597	4,180	6,221.66	4,617.00		
220763	MBSQ	St. s.	WEST CARMONA	5,616	3,517			5,978.69	4,521.51
217373	LPGG	St. s.	WEST CARNIFAX	6,627	3,461	6,564.00	4,896.00	6,114.87	4,575.90
217709	LQGP	St. s.	WEST CATANACE	6,524	3,455	6,567.00	4,917.00		
218322	LRPW	St. s.	WEST CAWTHON	5,534	4,096	6,567.00	4,872.00		

LIST OF VESSELS OF THE UNITED STATES MEASURED UNDER PANAMA AND SUEZ CANAL RULES—Continued.

STEAM AND MOTOR VESSELS—Continued.

Official No.	Signal letters.	Reg.	Name of vessel.	United States certificate.		Panama Canal certificate.		Suez Canal certificate.	
				Gross tonnage.	Net tonnage.	Gross tonnage.	Net tonnage.	Gross tonnage.	Net tonnage.
218614	LSDN	St. s.	WEST CAYOTE.....	5,564	3,472	6,567.00	4,899.00		
218696	LRFQ	St. s.	WEST CLEBORN.....	5,763	3,554	6,589.00	4,770.00	6,642.70	5,002.06
218581	LSGP	St. s.	WEST CHATALLA.....	6,284	3,903	6,589.00	4,770.00	6,234.56	4,593.83
217919	LQTD	St. s.	WEST CHEROW.....	6,185	4,028	6,588.00	4,824.00		
218797	LSPB	St. s.	WEST CHESWALD.....	5,711	3,518	6,589.00	4,829.00	6,234.00	4,594.00
218323	LRQB	St. s.	WEST CHETAC.....	5,627	3,505	6,567.00	4,899.00		
216549	LMQP	St. s.	West Cohas.....	6,030	4,472	6,655.68	4,886.02		
217382	LPQK	St. s.	WEST CRESSEY.....	5,700	3,517	6,655.68	4,973.62		
220967	MCHK	St. s.	WEST CUSSETA.....	5,370	3,343	6,473.00	4,670.00		
216342	LKRN	St. s.	West Durfee.....	5,522	4,113	6,656.44	4,883.33		
216110	LJWF	St. s.	WEST EAGLE.....	5,690	4,143	6,217.75	4,190.12		
216620	LMFW	St. s.	WEST EKONK.....	5,630	3,465	6,654.82	4,885.74		
217492	LPQJ	St. s.	WEST ELCAJON.....	5,560	3,471	6,619.00	4,483.00		
217128	LNKV	St. s.	WEST ELCASCO.....	5,766	4,113	6,655.85	4,879.72		
217282	LNWV	St. s.	WEST ELDARA.....	5,607	3,516	6,601.00	4,969.00		
221385	MCVQ	St. s.	WEST FARALON.....	7,451	4,507	7,946.00	6,746.00		
216008	LJRM	St. s.	WESTFIELD.....	5,749	3,526	6,283.68	4,285.19		
216563	LMCT	St. s.	WESTFORD.....	5,698	3,540	6,221.45	4,515.11		
216604	LMID	St. s.	WEST GAMBO.....	5,570	4,171	6,645.00	5,034.00		
216737	LMKD	St. s.	WEST GATOMSKA.....	5,728	4,123	6,655.85	4,831.45		
221636	MDHV	St. s.	WEST GREYLOCK.....	7,460	4,520	7,946.00	6,698.00		
218143	LRHF	St. s.	WEST HARLAN.....	6,167	3,835			6,429.12	4,991.00
218532	LSBN	St. s.	WEST HARSHAW.....	5,756	3,560	6,582.00	4,766.00	6,217.19	4,580.20
218750	LSKR	St. s.	WEST HARTLAND.....	5,721	3,540	6,582.00	4,830.00	6,217.00	4,580.00
218676	ISGJ	St. s.	WEST HARTS.....	6,137	3,835			6,075.63	4,580.20
219421	LVFD	St. s.	WEST HASSAYAMPA.....	6,757	3,560	6,578.00	4,766.00	6,213.87	4,581.88
215859	LJMT	St. s.	WEST HAYEN.....	5,781	4,140	6,665.00	5,020.00		
217727	LQHM	St. s.	WEST HELIX.....	5,651	3,517	6,715.00	4,911.00		
218111	LRGF	St. s.	WEST HEMATITE.....	5,621	3,491	6,690.00	4,906.00		
217981	LQWJ	St. s.	WEST HEMBRIE.....	5,779	3,605	6,688.00	4,916.00	6,588.00	5,092.00
218426	LRTM	St. s.	WEST HENSHAW.....	5,681	3,520	6,606.00	4,953.00	6,100.00	4,550.00
218628	LSFO	St. s.	WEST HEPBURN.....	5,630	3,495	6,693.00	4,915.00	6,099.00	4,550.00
219437	LVFS	St. s.	WEST HESSELTINE.....	6,588	3,466	6,693.70	4,902.00	6,100.00	4,489.00
219523	LVKS	St. s.	WEST HIKA.....	6,372	3,351	6,476.00	4,682.00		
219460	LVRF	St. s.	WEST HIMROD.....	5,940	3,729	6,476.00	4,677.00		
216786	LMPD	St. s.	WEST HOBOMAC.....	5,627	3,385	6,655.55	4,881.45		
216948	LSMII	St. s.	WEST HOSOKIE.....	5,561	3,472	6,655.85	4,881.16		
216625	LMWF	St. s.	WEST HUMHAW.....	5,627	3,385	6,655.85	4,881.16		
218732	LSKB	St. s.	WEST INSKIP.....	5,555	3,457				
219060	ITGQ	St. s.	WEST INA.....	5,870	3,643	6,755.00	4,892.00	6,375.00	4,653.00
218025	LRCH	St. s.	WEST IRMO.....	5,900	3,670	6,753.00	4,797.00		
218638	LSFQ	St. s.	WEST ISLETA.....	6,680	3,508	6,769.00	4,900.00	6,378.00	4,701.00
218782	LSNC	St. s.	WEST ISLIP.....	5,775	3,572	6,755.00	4,899.00	6,375.00	4,697.00
218912	LSWJ	St. s.	WEST ISON.....	5,773	3,671	6,753.00	4,780.00	6,373.00	4,695.00
218511	LVMD	St. s.	WEST IVAN.....	5,587	3,460	6,695.00	4,903.00	6,100.00	4,489.00
219365	ITWH	St. s.	WEST IVIS.....	5,866	3,634	6,763.00	4,836.00	6,373.00	4,636.00
218065	LTBP	St. s.	WEST JAFFREY.....	5,663	3,487	6,589.00	4,800.00	6,234.56	4,591.25
219422	LWBS	St. s.	WEST JAPPA.....	5,866	3,634	6,755.00	4,873.00	6,375.00	4,673.00
219423	LVFG	St. s.	WEST JENA.....	5,886	3,633	6,751.00	4,836.00	6,374.00	4,635.00
219024	LVQK	St. s.	WEST JESTER.....	5,866	3,634	6,755.00	4,873.00	6,375.00	4,636.00
219510	LVJV	St. s.	WEST JESSUP.....	5,867	3,635	6,756.00	4,874.00	6,376.00	4,637.00
219303	LVOP	St. s.	WEST KADER.....	6,570	3,468	6,623.00	4,599.00	5,978.80	4,515.47
218251	LRMW	St. s.	WEST KARSON.....	6,937	4,525	6,547.00	4,811.00		
218803	LSFK	St. s.	WEST KATAN.....	6,056	3,536	6,573.00	4,991.00		
220317	LWVR	St. s.	WEST KEDRON.....	5,620	3,516	6,572.00	4,912.00		
218674	LSGH	St. s.	WEST KEENE.....	5,603	3,503	6,547.00	4,876.00		
219044	LJSP	St. s.	WEST LAKE.....	5,771	4,101	6,653.19	6,011.30		
215879	LJMP	St. s.	WESTLAND.....	5,832	4,375	6,634.00	4,962.00		
217002	LNDR	St. s.	WEST LABHAWAY.....	5,615	3,376	6,655.85	4,880.14		
218274	LKQR	St. s.	WEST LANGA.....	5,673	4,265	6,656.44	5,011.41		
217070	LNHR	St. s.	WEST LOQUASSUCK.....	5,641	3,463	6,655.85	4,880.30		
217176	LNQF	St. s.	WEST MADAKET.....	6,087	4,078	6,655.85	4,880.01		
217248	LNVO	St. s.	WEST MAHOMET.....	6,627	3,423	6,655.85	4,880.27		
220091	LWPN	St. s.	WEST MAHWAH.....	6,586	3,467	6,588.00	4,833.00	6,080.00	4,474.00
218320	LTWR	St. s.	WEST MINGO.....	6,940	3,729			6,032.00	4,310.00
218501	LRWT	St. s.	WESTMORELAND.....	6,629	4,122	7,284.70	5,256.00	6,751.73	4,809.72
216333	LKRM	St. s.	Westmount.....	6,049	3,616	6,208.06	4,477.92		
217861	LQPD	St. s.	WEST MAXIMUS.....	5,561	4,006	6,652.00	4,901.00		
217152	LBNW	St. s.	WEST MEAD.....	5,618	4,201	6,221.86	4,486.50		
217778	LQKR	St. s.	WEST MENTHAM.....	5,753	3,571	6,582.00	4,789.00		
216558	LVSO	St. s.	WEST NIBUR.....	5,696	3,485	6,583.00	4,956.00	6,146.00	4,621.00
220024	LWNF	St. s.	WEST NOBENTUM.....	5,652	3,522	6,583.00	4,914.00		
216292	LRPF	St. s.	WEST NOSSKA.....	6,267	3,917	6,682.00	4,780.00	6,021.65	4,584.33
214109	LOBQ	St. s.	WEST NOTUS.....	5,652	3,622	6,513.00	4,914.00		

LIST OF VESSELS OF THE UNITED STATES MEASURED UNDER PANAMA AND SUEZ CANAL RULES—Continued.
STEAM AND MOTOR VESSELS—Continued.

Official No.	Signal letters.	Rig.	Name of vessel.	United States certificate.		Panama Canal certificate.		Suez Canal certificate.	
				Gross tonnage.	Net tonnage.	Gross tonnage.	Net tonnage.	Gross tonnage.	Net tonnage.
218963	LFBM	St. s.	WEST POCASSET.....	5,707	3,516	6,029.63	4,604.25
215024	LJPB	St. s.	WEST POINT.....	5,057	3,441	8,120.68	4,343.58
217127	LNKT	St. s.	WESTPOOL.....	5,724	3,519	6,358.58	4,394.92
216902	LMVF	St. s.	WESTPORT.....	5,665	3,529	6,185.62	4,405.26
218706	LSPC	St. s.	WEST RAHITANS.....	5,703	3,513	6,689.00	4,775.00
218882	LSCQ	St. s.	West Segovia.....	6,187	3,838	6,234.56	4,693.83
217737	LQJB	St. s.	WEST TOGUS.....	5,658	3,493	6,589.00	4,838.00
217710	LQGR	St. s.	WEST VACA.....	5,548	4,141	6,625.00	5,070.00	6,038.05	4,695.73
215990	LJQW	St. s.	WESTWARD Ho.....	5,648	3,501	6,150.00	4,515.00
215048	LJPM	St. s.	WEST WIND.....	5,708	3,498	0,613.00	4,938.00
216015	LJSQ	St. s.	WESTWOOD.....	5,691	4,140	0,215.95	4,490.67
217441	LPKS	St. s.	WESTERN ALLY.....	5,834	3,618	6,541.21	4,527.55
216910	LMVP	St. s.	WESTERN COMET.....	5,871	3,631	6,603.00	4,868.00
216826	LMRC	St. s.	WESTERN CROSS.....	5,754	3,540	6,372.00	4,498.00
218190	LRIJ	St. s.	WESTERN GLEN.....	5,794	3,585	6,519.00	4,496.00
215908	LRIQ	St. s.	WESTERN HERO.....	5,011	3,430	6,247.97	4,449.40
16949	LNBC	St. s.	WESTERN HOPE.....	5,764	3,510	6,358.81	4,430.05
210073	LJVC	St. s.	WESTERN KING.....	5,050	4,203	6,282.12	4,605.85
217810	LQPD	St. s.	WESTERN KNIGHT.....	5,779	3,578	6,540.00	4,557.00	0,435.07	4,743.06
216224	LKPN	St. s.	Western Queen.....	5,853	4,434	6,050.80	5,001.75
216165	LKWC	St. s.	Western Sea.....	5,813	4,317	6,615.93	4,861.51
216785	LMFC	St. s.	WESTERN STAR.....	5,700	3,503	6,358.81	4,391.93
222063	MDNJ	St. s.	WESTERN WORLD.....	13,712	8,054	15,557.37	10,718.74	14,929.59	10,480.08
215051	LJPN	St. s.	WESTERNER.....	5,003	3,435	0,022.78	4,832.00
214109	LGBQ	St. s.	WESTOIL.....	2,172	1,401	2,194.01	1,603.82
218840	LBNQ	St. s.	WHEATLAND MONTANA.....	7,001	5,451	7,490.00	5,692.00	7,020.00	5,588.00
217232	LNTII	St. s.	WHEATON.....	6,867	4,331	7,050.40	4,839.83	6,923.16	5,041.19
219801	LWGN	St. s.	WHEELING MOLD.....	3,882	1,993	3,958.87	2,691.86	3,663.74	2,478.22
219350	LYCD	St. s.	WILDWOOD.....	5,590	3,453	6,130.60	4,380.00
206997	LBIIF	St. s.	WILHELMINA.....	6,725	4,212	8,158.00	5,589.00
214976	LHBC	St. s.	Willapa.....	1,185	604	1,381.00	635.00
218731	LBJW	St. s.	WILLFARO.....	4,810	3,036	5,684.00	4,113.00
219714	LVTB	St. s.	WILLHIO.....	5,816	3,567	7,993.00	5,882.00
217120	LNRW	St. s.	WILLMANTIC.....	4,857	2,992	5,704.09	4,173.40
220362	MBCQ	St. s.	WILLIAM CAMPION.....	5,766	3,573	6,327.00	4,433.00	5,811.00	4,207.00
216544	LJBC	St. s.	WILLIAM ISOM.....	3,321	2,032	3,371.10	2,325.91
220678	MBQD	Ca. s.	WILLIAM PENN.....	7,615	4,837	9,018.59	6,226.00	8,560.00	5,860.00
218166	LRYB	St. s.	WILLIAM PERKINS.....	5,613	3,463	6,757.00	4,804.00	6,380.00	4,609.00
221675	MDGF	St. s.	WM. ROCKEFELLER.....	11,051	8,790	14,785.00	10,311.00
214583	LGNII	St. s.	WILLIAM A. MCKENNEY.....	5,855	3,654	6,532.00	4,528.00
214084	LQQF	St. s.	WM. G. WARDEN.....	6,114	5,695	10,524.00	7,600.00
220811	MBVL	St. s.	WILLIAM H. DOHENY.....	4,994	4,291	7,278.25	5,222.81
219643	LYMG	St. s.	William H. Webb.....	5,980	3,713	6,527.98	4,735.00
217120	LNKS	St. s.	WILLIAM N. PAOE.....	5,438	3,339	5,739.55	3,612.89
218903	LSTV	St. s.	WILLPOLO.....	4,810	3,036	6,680.00	4,690.00
219628	LYQP	St. s.	WILLSOLO.....	5,816	3,567	7,983.00	5,882.00
212174	KTWF	St. s.	WINDRER.....	2,837	2,093	3,036.00	2,126.00
216707	LMNH	St. s.	WINDING GULF.....	5,438	3,339	5,677.00	3,603.00
213528	LFMV	St. s.	WINNEBAGO.....	4,280	2,697	4,685.31	3,350.63	4,430.11	3,381.85
220650	MDNV	St. s.	WINNECONNE.....	2,940	1,830	3,187.19	2,237.55	3,060.04	2,280.07
219873	LWGV	St. s.	WINONA.....	4,964	3,034	6,130.42	4,380.00	5,052.10	4,130.00
218851	LSPR	St. s.	WINONA COUNTY.....	6,049	3,707	6,841.35	4,684.13	0,765.46	4,651.77
219740	LYWR	St. s.	WINSTON-SALEM.....	6,223	3,842	4,437.00	2,988.00
218348	LRRM	St. s.	Winyah.....	5,492	3,376	6,529.11	4,788.00
215734	Ca. y.	Wisdom II.....	118	83	118.00	80.00
216576	LMDH	St. s.	Wishkah.....	2,924	1,718	3,052.28	1,894.27
218461	LRYT	St. s.	WOODMANSIE.....	3,283	1,906	3,053.87	2,581.56
215832	LJHS	St. s.	WOONSOCKET.....	5,037	3,699	6,928.00	5,050.00	3,663.74	2,478.22
217715	LQGV	St. s.	WYNOOCHE.....	6,065	3,756	6,529.11	4,629.87
218700	LSHR	St. s.	WYTHEVILLE.....	6,028	3,769	6,841.35	4,758.00	0,761.73	4,918.23
220520	MBHR	St. s.	YAKA.....	5,970	3,709	6,529.11	4,712.00	0,075.42	4,444.00
217249	LNVH	St. s.	Yakima.....	2,523	1,508	2,636.38	1,664.38
218164	LRFH	St. s.	YAKLOK.....	6,150	4,841	6,590.00	4,632.00
220770	MBSV	St. s.	YALZA.....	5,076	3,709	6,529.11	4,737.00	0,091.00	4,632.00
221467	MCWQ	St. s.	YANKEE ARROW.....	8,046	4,660	9,841.00	6,946.00
220717	MBRK	St. s.	YAPALAGA.....	5,076	3,709	6,529.11	4,712.00
218038	LRCN	St. s.	YESOMING.....	5,740	3,650	6,726.52	4,887.73	0,310.70	4,725.97
221099	MCJW	St. s.	YORBA LINDA.....	6,000	4,250	7,424.00	5,077.00	7,493.40	5,520.64
218160	LRIHQ	St. s.	YORK HARBOR.....	2,427	1,471	2,511.80	1,607.24
215958	LJPT	St. s.	YOSEMITE.....	6,077	4,409	6,604.00	4,969.00
218078	LRFD	St. s.	YOUNGSTOWN.....	6,633	4,121	7,287.73	5,200.99	0,754.75	4,902.59
217332	LFDJ	St. s.	YUKON.....	4,841	3,635	5,368.38	3,856.30
218701	LSHP	St. s.	ZAREMBO.....	4,982	3,505	5,671.00	4,228.00	5,286.00	4,026.00

GOVERNMENT VESSELS MEASURED UNDER PANAMA CANAL RULES.

VESSELS OF THE U. S. NAVY.

Name of vessel.	Type.	Panama Canal certificate.		Name of vessel.	Type.	Panama Canal certificate.	
		Gross tonnage.	Net tonnage.			Gross tonnage.	Net tonnage.
Algorina.....	Tug.....	546.01	1 134.64	Neches.....	Oiler.....	8,004.75	5,102.76
Altair.....	Destroyer tender.....	7,498.52	5,002.78	Neptune.....	Collar.....	11,075.40	6,425.50
Antares.....	Auxiliary (Mso.).....	6,227.89	3,776.98	Noreus.....	do.....	10,701.10	6,350.40
Arethusa.....	Oiler.....	3,477.55	2,151.20	Nowport News.....	Cargo ship.....	4,610.00	2,922.37
Bath.....	Cargo ship.....	3,684.07	2,217.46	Nitro.....	Ammunition ship.....	8,425.68	5,269.55
Beanfort.....	do.....	2,475.35	1,640.38	Ontario.....	Tug.....	875.01	177.87
Brazos.....	Oiler.....	8,029.15	5,363.42	Orlono.....	Mine sweeper.....	795.01	168.91
Bobolink.....	Mine sweeper.....	762.00	133.41	Orion.....	Collar.....	11,183.46	6,320.50
Bridgo.....	Store ship.....	6,631.61	3,869.51	Patoka.....	Oiler.....	8,457.92	0,210.82
Bridgeport.....	Destroyer tender.....	8,080.45	3,780.47	Patuxent.....	Tug.....	569.14	112.88
Bushnell.....	Submarine tender.....	2,918.87	1,315.19	Pecos.....	Oiler.....	8,001.75	5,102.76
Camden.....	do.....	5,227.82	2,586.47	Pelican.....	Mine sweeper.....	762.00	133.41
Canopus.....	do.....	6,216.69	3,791.81	Pigeon.....	do.....	797.09	161.52
Capella.....	Cargo ship.....	6,131.28	3,938.88	Prometheus.....	Repair ship.....	6,803.52	3,717.70
Carrabasset.....	Tug.....	546.01	1 134.64	Proteus.....	Collar.....	10,701.10	6,350.40
Chowink.....	Mine sweeper.....	784.72	168.30	Pyro.....	Ammunition ship.....	8,425.68	5,269.55
Coatocook.....	Tug.....	546.01	1 134.64	Ralubow.....	Submarine tender.....	3,904.33	1,838.90
Curlew.....	Mine sweeper.....	784.72	168.30	Ramapo.....	Oiler.....	8,671.98	6,421.88
Cuyama.....	Oiler.....	8,035.62	5,278.91	Rappahannock.....	Store ship.....	9,020.41	5,467.41
Denobola.....	Destroyer tender.....	7,567.35	4,839.97	Relief.....	Hospital ship.....	9,321.83	5,701.79
Fulton.....	Submarine tender.....	1,276.12	432.40	Rigel.....	Destroyer tender.....	7,482.12	4,998.34
Grebe.....	Mine sweeper.....	784.72	168.30	Robin.....	Mine sweeper.....	779.69	164.62
Hancock.....	Old transport.....	5,789.50	3,400.33	Sapelo.....	Oiler.....	8,671.98	6,421.88
Henderson.....	Transport.....	8,292.23	4,911.51	Savannah.....	Submarine tender.....	6,157.20	2,065.38
Iuka.....	Tug.....	546.01	1 134.64	Solace.....	Hospital ship.....	4,101.50	2,313.80
Jason.....	Collar.....	11,361.55	6,315.59	Sonoma.....	Tug.....	875.01	177.87
Kanawha.....	Oiler.....	7,980.57	5,271.27	Swan.....	Mine sweeper.....	781.72	168.30
Kaweah.....	do.....	7,670.67	5,684.15	Tanager.....	do.....	781.72	133.41
Keosanqua.....	Tug.....	546.01	1 134.64	Teal.....	do.....	762.00	133.41
Kingfisher.....	Mine sweeper.....	788.18	167.00	Trinity.....	Oiler.....	8,671.98	6,411.95
Kittery.....	Cargo ship.....	2,241.00	1,078.45	Turkey.....	Mine sweeper.....	762.00	133.41
Mars.....	Collar.....	5,770.73	3,087.61	Vestal.....	Repair ship.....	6,933.60	3,771.03
Maumee.....	Oiler.....	8,016.88	5,198.74	Vulcan.....	Collar.....	5,625.83	3,281.75
Melville.....	Destroyer tender.....	5,567.87	3,092.64	Whippoorwill.....	Mine sweeper.....	762.00	133.41
Mercury.....	Hospital ship.....	7,361.34	3,283.12	Wildgeon.....	do.....	762.00	133.41
Montcalm.....	Tug.....	546.01	1 134.64	Wright.....	Aircraft tender.....	9,601.16	4,450.97
Navao.....	do.....	483.43	128.45	Woodcock.....	Mine sweeper.....	781.72	168.30

¹ Propelling power deduction limited to 50 per cent of gross tonnage.

¹ Subject to 50 per cent limitation on propelling power.

VESSELS OF THE QUARTERMASTER CORPS, U. S. ARMY.

(Corrected to July 1, 1923.)

Transports.		Gross tonnage.	Net tonnage.	Harbor boats—Continued.		Gross tonnage.	Net tonnage.
Name of vessel.	Type.			Name of vessel.	Type.		
Thomas.....	St. s.....	7,999.83	5,853.52	Sprigg Carroll.....	St. s.....	265.21	105.06
<i>Harbor boats.</i>				Lieut. E. F. Koehler.....	St. s.....	41.00	21.59
El Aguador.....	St. s.....	423.07	216.85	Reno.....	St. s.....	145.81	102.24
Capt. Jas. Forrianeo.....	St. s.....	158.76	57.67	Gen. T. S. Jesup.....	St. s.....	364.07	137.56
General Jos. E. Johnston.....	St. s.....	387.82	140.23	Gen. R. N. Hatchelder.....	St. s.....	307.40	120.55
Canby.....	St. s.....	232.35	74.05	Gen. Robt. Anderson.....	St. s.....	173.02	48.04
Slocum.....	St. s.....	604.65	102.02	Henry Wilson.....	St. s.....	265.21	105.06
General Mifflin.....	St. s.....	443.81	129.61	General A. M. Randol.....	St. s.....	173.02	48.24
Major Evan Thomas.....	St. s.....	239.00	113.87	General Nath. Greene.....	St. s.....	364.97	137.56
Captain Anton Springer.....	St. s.....	35.84	11.04	General T. Plekering.....	St. s.....	289.61	250.92
General McDowell.....	St. s.....	223.97	120.58	General Richard Arnold.....	St. s.....	168.77	52.25
Col. Geo. Armslead.....	St. s.....	528.67	114.40	General E. O. C. Ord.....	St. s.....	629.70	188.83
Captain Gregory Barrett.....	St. s.....	165.96	44.02	General J. M. Schofield.....	St. s.....	612.84	95.76
Gen. G. W. Getty.....	St. s.....	173.92	48.27	General R. F. Frank.....	St. s.....	642.84	95.76
Capt. T. W. Morrison.....	St. s.....	126.55	83.02	Joseph Henry.....	St. s.....	747.66	272.08

GOVERNMENT VESSELS MEASURED UNDER PANAMA CANAL RULES—Continued.

VESSELS OF THE ENGINEER CORPS, U. S. ARMY.

Name of vessel.	Rlg.	Panama Canal certificate.		Name of vessel.	Rlg.	Panama Canal certificate.	
		Gross tonnage.	Net tonnage.			Gross tonnage.	Net tonnage.
Galveston	Sea-going dredge.....	3,513.80	1,294.57	San Pablo.....	Sea-going dredge.....	804.34	378.00

VESSELS OF THE U. S. COAST GUARD.

Algonquin.....	St. s	794.32	122.73	Ossipee	St. s	703.23	97.65
Haida	St. s	1,499.27	201.08	Shawnee.....	St. s	597.78	53.35
Manhattan.....	St. s	255.51	50.72	Tallapoosa	St. s	703.23	50.03
Modoc.....	St. s	1,499.27	201.53	Tampa.....	St. s	1,499.27	202.80
Mojave.....	St. s	1,499.27	201.53				

PART V.—GOVERNMENT VESSELS, 1923.

UNITED STATES NAVY.
UNITED STATES ARMY:
 QUARTERMASTER CORPS,
 ENGINEER CORPS,
 ORDNANCE DEPARTMENT.
TREASURY DEPARTMENT:
 PUBLIC HEALTH SERVICE,
 VESSELS OF THE UNITED STATES COAST GUARD.

DEPARTMENT OF COMMERCE:
 LIGHTHOUSE SERVICE,
 COAST AND GEODETIC SURVEY,
 BUREAU OF FISHERIES,
 BUREAU OF NAVIGATION,
DEPARTMENT OF LABOR:
 BUREAU OF IMMIGRATION.
INTERIOR DEPARTMENT:
 RECLAMATION SERVICE,
PANAMA CANAL.

VESSELS OF THE UNITED STATES NAVY.

(Corrected to June 30, 1923. Vessels under construction not included. Steel vessels in SMALL CAPITALS, iron in *italics*, wood in roman.)

Name and class of vessel.	Displacement (normal fuel supply).	Dimensions.			Built (completed).			Propulsion.	Rig and number of masts.	Total indicated horsepower on trial.	Speed.	Coal capacity (in bunkers) (42 cu. ft. to ton).	Complement.	
		Length on load water line.	Extreme breadth.	Mean draft.	When.	Where.	By whom.						Officers.	Men.
Battleships, first line.														
ARIZONA.....	31,400	600 0	97 0 1	28 10	1916	New York, N. Y....	United States.....	Turb. 4s.	2 cage	934,000	21.00		07	1,307
ARKANSAS.....	26,000	554 0	93 2 1	28 6	1912	Camden, N. J....	New York S. B. Co....	do.	do.	29,319	21.05		65	1,364
CALIFORNIA.....	32,300	600 0	97 3 1	30 3	1921	Maro Island, Calif..	United States.....	do.	do.	30,950	21.40		66	1,341
DELAWARE.....	20,000	510 0	85 2 1	26 11	1910	Newport News, Va..	Newport News S. B. Co.	2 screws.	do.	29,529	21.56		64	1,262
FLORIDA.....	21,825	510 0	88 2 1	28 0	1911	New York, N. Y....	United States.....	Turb. 4s.	do.	41,810	22.08		64	1,260
IDAHO.....	32,000	600 0	97 4 1	30 0	1919	Camden, N. J....	New York S. B. Co....	do.	do.	33,100	21.29		67	1,307
MARYLAND.....	32,600	600 0	97 3 1	30 0	1921	Newport News, Va..	Newport News S. B. Co.	do.	do.	30,167	21.76		66	1,311
MISSISSIPPI.....	32,000	600 0	97 4 1	30 0	1917	do.	do.	do.	do.	31,804	21.00		67	1,307
NEVADA.....	27,500	575 0	95 2 1	28 6	1916	Quincy, Mass.....	Fore River S. B. Co....	Turb. 2s.	do.	23,312	20.53		67	1,307
NEW MEXICO.....	32,000	600 0	97 4 1	30 0	1918	New York, N. Y....	United States.....	Elec. 4s.	do.	31,197	21.08		60	1,911
NEW YORK.....	37,600	565 0	95 2 1	28 0	1914	do.	do.	do.	do.	29,687	21.47		65	1,353
NORTH DAKOTA.....	20,000	510 0	85 2 1	26 11	1910	Quincy, Mass.....	Fore River S. B. Co....	Turb. 2s.	do.	32,307	21.01		64	1,260
OKLAHOMA.....	27,600	575 0	95 2 1	28 6	1916	Camden, N. J....	New York S. B. Co....	2 screws.	do.	21,703	20.58		64	1,261
PENNSYLVANIA.....	31,400	600 0	97 0 1	28 10	1910	Newport News, Va..	Newport News S. B. Co.	Turb. 4s.	do.	29,366	21.05		67	1,317
TENNESSEE.....	32,300	600 0	97 3 1	30 3	1920	New York, N. Y....	United States.....	Elec. 4s.	do.	29,609	21.00		66	1,341
TEXAS.....	27,000	565 0	95 2 1	28 0	1914	Newport News, Va..	Newport News S. B. Co.	2 screws.	do.	28,373	21.05		65	1,353
UTAH.....	21,825	510 0	88 2 1	28 6	1911	Camden, N. J....	New York S. B. Co....	Turb. 4s.	do.	28,136	21.04		64	1,260
WYOMING.....	20,000	551 0	93 2 1	28 0	1912	Philadelphia, Pa....	Wm. Cramp & Sons....	do.	do.	34,956	21.22		65	1,364
Battleships, second line.														
CONNECTICUT.....	10,000	450 0	76 10	24 6	1906	New York, N. Y....	United States.....	2 screws.	2 cage	20,625	18.78		55	1,143
KANSAS.....	10,000	450 0	76 10	24 6	1907	Camden, N. J....	New York S. B. Co....	do.	do.	19,757	18.09		55	1,143
LOUISIANA.....	10,000	450 0	76 10	24 6	1906	Newport News, Va..	Newport News S. B. Co.	do.	do.	21,350	18.82		55	1,143
MICHIGAN.....	10,000	450 0	80 2 1	24 6	1909	Camden, N. J....	New York S. B. Co....	do.	do.	16,517	18.79		47	1,032
MINNESOTA.....	10,000	450 0	76 10	24 6	1907	Newport News, Va..	Newport News S. B. Co.	do.	do.	20,572	18.85		55	1,143
NEW HAMPSHIRE.....	10,000	450 0	76 10	24 6	1908	Camden, N. J....	New York S. B. Co....	do.	do.	18,101	18.10		55	1,143
SOUTH CAROLINA.....	10,000	450 0	80 2 1	24 6	1909	Philadelphia, Pa....	Wm. Cramp & Sons....	do.	do.	18,357	18.66		47	1,032
VERMONT.....	10,000	450 0	78 10	24 0	1907	Quincy, Mass.....	Fore River S. B. Co....	do.	do.	18,219	18.93		55	1,113
Cruisers, second line.														
CHARLESTON.....	9,700	424 0	66 0	22 6	1905	Newport News, Va..	Newport News S. B. Co.	2 screws.	2 mil. b.	27,507	22.04	1,818	40	745
CHARLOTTE ¹	14,500	502 0	72 10 1/2	25 0	1908	do.	do.	do.	1 cage	27,274	21.01	2,104	41	920
FREDERICK ¹	13,680	502 0	69 0 1/2	24 1	1905	do.	do.	do.	do.	28,474	22.41	2,098	44	854
HUNTINGTON ¹	13,680	502 0	69 0 1/2	24 1	1905	do.	do.	do.	do.	26,466	22.26	2,098	44	854
HURON ¹	13,680	502 0	69 0 1/2	24 1	1908	San Francisco, Calif.	Union Iron Works.....	do.	do.	28,813	22.21	2,233	44	855
MISSOULA ¹	14,500	502 0	72 10 1/2	25 0	1908	Newport News, Va..	Newport News S. B. Co.	do.	do.	28,280	22.26	2,164	44	920
PITTSBURGH ¹	13,680	502 0	69 0 1/2	24 1	1905	Philadelphia, Pa....	Wm. Cramp & Sons....	do.	do.	29,071	22.44	1,992	44	835
PUERTO RICO ¹	13,680	502 0	69 0 1/2	24 1	1905	do.	do.	do.	do.	27,309	22.24	1,976	41	854
ROCHESTER ¹	8,150	380 6	64 10	23 3	1893	do.	do.	do.	2 mil.	17,401	21.00	1,100	43	608
SEATTLE ¹	14,500	502 0	72 10 1/2	25 0	1906	Camden, N. J....	New York S. B. Co....	do.	1 cage	27,403	22.27	2,062	44	922
ST. LOUIS ¹	9,700	424 0	66 0	22 6	1900	Philadelphia, Pa....	Neafe & Kovy.....	do.	2 mil.	27,481	22.13	1,793	40	715
Light cruisers, second line.														
ALBANY.....	3,430	346 0	43 9	16 10	1899	Newcastle, England.	Armstrong, Mitchell & Co.	2 screws.	2 mil.	47,500	20.52	782	12	314
BIRMINGHAM.....	3,750	420 0	47 1	16 9	1908	Quincy, Mass.....	Fore River S. B. Co....	do.	2 masts	15,889	21.33	1,433	20	300
CHATTANOOGA.....	3,200	292 0	44 0	15 9	1898	Elizabethport, N. J.	Crescent Shipyard.....	do.	Sch.	6,398	16.65	739	14	292
CHESTER.....	3,750	420 0	47 1	16 9	1908	Bath, Me.....	Bath Iron Works.....	Turb. 4s.	2 masts	28,168	26.52	1,408	20	363
CLEVELAND.....	3,200	292 0	44 0	15 9	1903	do.	do.	do.	Sch.	4,685	16.45	737	14	283
DENVER.....	3,200	292 0	44 0	15 9	1901	Philadelphia, Pa....	Neafe & Levy.....	do.	do.	6,202	16.75	727	11	283
DES MOINES.....	3,200	292 0	44 0	15 9	1901	Quincy, Mass.....	Fore River S. & E. Co.	do.	do.	5,400	16.65	705	14	289
GALVESTON.....	3,200	292 0	44 0	15 9	1905	Richmond, Va....	Wm. R. Trigg Co.....	do.	do.	6,178	16.41	741	14	317
NEW ORLEANS.....	3,430	346 0	43 9	16 10	1899	Newcastle, England.	Armstrong, Mitchell & Co.	do.	2 mil.	47,500	20.00	693	12	300
OLYMPIA.....	5,895	340 0	53 0 1/2	21 6	1895	San Francisco, Calif.	Union Iron Works.....	do.	Sch.	17,313	21.69	1,169	34	314
SALEM.....	3,750	420 0	47 1	16 9	1903	Quincy, Mass.....	Fore River S. B. Co....	Turb. 2s.	2 masts	120,000	25.95	1,433	29	357
TACOMA.....	3,200	292 0	44 0	15 9	1904	San Francisco, Calif.	Union Iron Works.....	2 screws.	Sch.	6,424	16.68	727	14	283

¹ Formerly U. S. S. North Carolina.
² Formerly U. S. S. Maryland.
³ Formerly U. S. S. West Virginia.
⁴ Formerly U. S. S. South Dakota.
⁵ Formerly U. S. S. Montana.

* Formerly U. S. S. Pennsylvania.
¹ Formerly U. S. S. Colorado.
^a Formerly U. S. S. New York.
^b Formerly U. S. S. Saratoga.

¹ Formerly U. S. S. Washington.
^a Estimated.
^b Also 1 military mast.
[†] Shaft horsepower.

VESSELS OF THE UNITED STATES NAVY—Continued.

Name and class of vessel.	Displacement (normal fuel supply).	Dimensions.			Built (completed).			Propulsion.	Rig and number of masts.	Total indicated horsepower on trial.	Speed.	Coal capacity (in bunkers) (42 cu. ft. to ton).	Complement.	
		Length on load water line.	Extreme breadth.	Mean draft.	When.	Where.	By whom.						Officers.	Men.
<i>Aircraft carrier, second line.</i>														
LANGLEY ¹	Tons. 12,700	Ft. in. 520 0	Ft. in. 65 0	Ft. in. 18 10 ^{1/2}	1922	Norfolk, Va.....	United States.....	Elec. 2 s.	2 hons- log masts.	17,152	Knots.	Tons.	71	336
<i>Mine layers, second line.</i>														
AROSTOOK ²	3,800	375 0	52 2	10 0	1907	Philadelphia, Pa....	Wm. Cramp & Sons.....	2 screws.	2 masts	7,000	20.00	8,590	30	254
BALTIMORE.....	4,413	327 6	48 7 ^{1/2}	19 6	1888	do.....	do.....	do.....	do.....	8,978	20.10	1,092	30	332
SAN FRANCISCO.....	4,083	310 0	40 2	18 9	1890	San Francisco, Calif.	Union Iron Works.....	do.....	do.....	9,913	19.52	663	30	336
SHAWMUT ¹	3,800	375 0	52 2	10 0	1907	Philadelphia, Pa....	Wm. Cramp & Sons.....	do.....	do.....	7,000	20.00	8,590	30	256
<i>Destroyers, first line.</i>														
ABBOT.....	1,213	310 0	30 11 ^{1/2}	9 3 ^{1/2}	1919	Newport News, Va....	Newport News S. B. Co....	Turb. 2 s.	2 masts	26,025	34.04		8	114
ALDEN.....	1,215	310 0	30 11 ^{1/2}	9 4	1919	Philadelphia, Pa....	Wm. Cramp & Sons.....	do.....	do.....	25,940	35.14		8	114
ALLEN.....	1,071	310 0	29 11	9 2 ^{1/2}	1917	Bath, Me.....	Bath Iron Works.....	do.....	do.....	18,360	30.29		8	114
AULICK.....	1,215	310 0	30 11 ^{1/2}	9 4	1919	Quincy, Mass.....	Bethlehem S. B. Corp.....	do.....	do.....	27,940	34.30		8	114
AUSBURNE, CHARLES.....	1,215	310 0	30 11 ^{1/2}	9 4	1920	Squantum, Mass.....	do.....	do.....	do.....	28,160	34.63		8	114
AYLWIN.....	1,036	300 0	30 4	9 5	1914	Philadelphia, Pa....	Wm. Cramp & Sons.....	do.....	do.....	16,288	29.00		8	98
HABBITT.....	1,211	310 0	30 11 ^{1/2}	9 4	1919	Camden, N. J.....	New York S. B. Co.....	do.....	do.....	25,260	35.21		8	114
HADGER.....	1,211	310 0	30 11 ^{1/2}	9 4	1919	do.....	do.....	do.....	do.....	25,820	35.30		8	114
HADGER, GEORGE E.....	1,215	310 0	30 11 ^{1/2}	9 4	1920	Newport News, Va....	Newport News S. B. Co....	do.....	do.....	28,410	35.96		8	114
BAOLFY.....	1,213	310 0	30 11 ^{1/2}	9 3 ^{1/2}	1919	do.....	do.....	do.....	do.....	26,020	34.04		8	114
BAILEY.....	1,215	310 0	30 11 ^{1/2}	9 4	1919	Squantum, Mass.....	Bethlehem S. B. Corp.....	do.....	do.....	27,900	34.50		8	114
HAINBRIDGE.....	1,215	310 0	30 11 ^{1/2}	9 4	1921	Camden, N. J.....	New York S. B. Co.....	do.....	do.....	24,280	33.87		8	114
BALCH.....	1,036	300 0	30 4	9 5	1914	Philadelphia, Pa....	Wm. Cramp & Sons.....	do.....	do.....	17,261	29.62		8	98
BALLARD.....	1,215	310 0	30 11 ^{1/2}	9 4	1919	Squantum, Mass.....	Bethlehem S. B. Corp.....	do.....	do.....	29,650	35.15		8	114
HANCROFT.....	1,215	310 0	30 11 ^{1/2}	9 4	1919	Quincy, Mass.....	do.....	do.....	do.....	28,100	34.38		8	114
HARKER.....	1,215	310 0	30 11 ^{1/2}	9 4	1919	Philadelphia, Pa....	Wm. Cramp & Sons.....	do.....	do.....	26,050	35.20		8	114
BARNEY.....	1,154	310 0	30 11 ^{1/2}	9 3	1919	do.....	do.....	do.....	do.....	25,010	35.20		8	114
BARRY.....	1,215	310 0	30 11 ^{1/2}	9 4	1920	Camden, N. J.....	New York S. B. Co.....	do.....	do.....	29,300	33.87		8	114
BELKNAP.....	1,215	310 0	30 11 ^{1/2}	9 4	1919	Quincy, Mass.....	Bethlehem S. B. Corp.....	do.....	do.....	28,720	34.63		8	114
BELL.....	1,101	310 11 ^{1/2}	30 11 ^{1/2}	9 1 ^{1/2}	1918	do.....	Fore River S. B. Corp.....	do.....	do.....	27,411	34.76		8	114
BENHAM.....	1,036	300 0	30 4	9 5	1914	Philadelphia, Pa....	Wm. Cramp & Sons.....	do.....	do.....	16,610	29.59		8	98
BERNADOU.....	1,154	310 0	30 11 ^{1/2}	9 0 ^{1/2}	1919	do.....	do.....	do.....	do.....	21,810	35.10		8	114
BIDDLE.....	1,154	310 0	30 11 ^{1/2}	9 0 ^{1/2}	1919	do.....	do.....	do.....	do.....	24,870	35.12		8	114
BILLINGSLEY.....	1,215	310 0	30 11 ^{1/2}	9 4	1920	Squantum, Mass.....	Bethlehem S. B. Corp.....	do.....	do.....	28,600	34.82		8	114
BLAKELEY.....	1,154	310 0	30 11 ^{1/2}	9 0 ^{1/2}	1919	Philadelphia, Pa....	Wm. Cramp & Sons.....	do.....	do.....	21,740	35.06		8	114
HOGGS.....	1,154	310 0	30 11 ^{1/2}	9 0	1918	Mare Island, Calif.	United States.....	do.....	do.....	27,240	35.77		8	114
BORIE.....	1,215	310 0	30 11 ^{1/2}	9 4	1920	Philadelphia, Pa....	Wm. Cramp & Sons.....	do.....	do.....	25,760	35.67		8	114
BRANCH.....	1,215	310 0	30 11 ^{1/2}	9 4	1920	Newport News, Va....	Newport News S. B. & D. D. Co.....	do.....	do.....	29,300	36.48		8	114
BRECK.....	1,215	310 0	30 11 ^{1/2}	9 4	1919	Squantum, Mass.....	Bethlehem S. B. Corp.....	do.....	do.....	28,600	34.82		8	114
BRECKINRIDGE.....	1,154	310 0	30 0	9 0 ^{1/2}	1919	Philadelphia, Pa....	Wm. Cramp & Sons.....	do.....	do.....	25,070	35.21		8	114
BRESE.....	1,213	310 0	30 11 ^{1/2}	9 3 ^{1/2}	1918	Newport News, Va....	Newport News S. B. Co....	do.....	do.....	22,920	32.50		8	114
BROOKS.....	1,215	310 0	30 11 ^{1/2}	9 4	1920	Camden, N. J.....	New York S. B. Co.....	do.....	do.....	27,010	33.20		8	122
BROOME.....	1,215	310 0	30 11 ^{1/2}	9 4	1919	Philadelphia, Pa....	Wm. Cramp & Sons.....	do.....	do.....	25,720	35.03		8	114
BRUCE.....	1,215	310 0	30 11 ^{1/2}	9 4	1920	San Francisco, Calif.	Bethlehem S. B. Corp.....	do.....	do.....	28,600	33.03		8	114
BUCHANAN.....	1,154	310 0	30 11 ^{1/2}	9 0	1919	Bath, Me.....	Bath Iron Works.....	do.....	do.....	21,700	35.40		8	114
BULMER.....	1,215	310 0	30 11 ^{1/2}	9 4	1920	Philadelphia, Pa....	Wm. Cramp & Sons.....	do.....	do.....	25,650	35.00		8	114
BURNES, JOHN FRANCIS.....	1,215	310 0	30 11 ^{1/2}	9 4	1920	San Francisco, Calif.	Bethlehem S. B. Corp.....	do.....	do.....	30,475	33.79		8	114
BUSH.....	1,101	310 0	30 11 ^{1/2}	9 2	1919	Quincy, Mass.....	Fore River S. B. Co.....	do.....	do.....	27,800	35.14		8	114
CALDWELL.....	1,125	310 0	30 08	8 0 ^{1/2}	1917	Mare Island, Calif.	United States.....	do.....	do.....	20,000	31.70		8	114
CASE.....	1,215	310 0	30 11 ^{1/2}	9 4	1919	Squantum, Mass.....	Bethlehem S. B. Corp.....	do.....	do.....	27,900	34.54		8	114
CASHN.....	1,020	300 0	30 4	9 3	1913	Bath, Me.....	Bath Iron Works.....	do.....	do.....	15,307	30.14		8	98
CHAMPLIN.....	1,101	310 0	30 11 ^{1/2}	9 2	1918	San Francisco, Calif.	Union Iron Works.....	do.....	do.....	27,550	33.54		8	114
CHANDLER.....	1,215	310 0	30 11 ^{1/2}	9 4	1919	Philadelphia, Pa....	Wm. Cramp & Sons.....	do.....	do.....	26,160	34.75		8	114
CHASE.....	1,215	310 0	30 11 ^{1/2}	9 4	1921	San Francisco, Calif.	Bethlehem S. B. Corp.....	do.....	do.....	32,125	34.16		8	114
CHAUNCEY.....	1,215	310 0	30 11 ^{1/2}	9 4	1918	do.....	Union Iron Works.....	do.....	do.....	31,340	34.12		8	114
CHEW.....	1,101	310 0	30 11 ^{1/2}	9 2	1919	do.....	do.....	do.....	do.....	28,375	33.83		8	114
CHILDS.....	1,215	310 0	30 11 ^{1/2}	9 4	1920	Camden, N. J.....	New York S. B. Corp.....	do.....	do.....	29,561	33.85		8	114
CLAXTON.....	1,154	310 0	30 11 ^{1/2}	9 0	1919	Mare Island, Calif.	United States.....	do.....	do.....	26,675	35.45		8	114
CLEMSON.....	1,215	310 0	30 11 ^{1/2}	9 4	1919	Newport News, Va....	Newport News S. B. Co....	do.....	do.....	27,600	35.54		8	114

¹ Formerly U. S. collier Jupiter.
² Formerly S. B. Bunker Hill (204204).

³ Formerly S. B. Massachusetts (204012).
⁴ Shaft horsepower.

⁵ Estimated.
⁶ Tons fuel oil (40 cu. ft. per ton.)

VESSELS OF THE UNITED STATES NAVY—Continued.

Name and class of vessel.	Displacement (normal fuel supply).	Dimensions.			Built (completed).			Propulsion.	Rig and number of masts.	Total shaft horsepower on trial.	Speed.	Coal capacity (in bunkers) (42 cu. ft. to ton).	Comple- ment.	
		Length on load water line.	Extreme breadth.	Mean draft.	When.	Where.	By whom.						Officers.	Men.
<i>Destroyers, firstline—Contd.</i>														
COGHLAN.....	1,215	310 0	30 11 1/2	9 4	1921	San Francisco, Calif.	Bethlehem S. B. Corp.	Turb. 2s.	2 masts	28,300	32.64	8	114	
COLE.....	1,154	310 0	30 11 1/2	9 0 1/2	1919	Philadelphia, Pa.	Wm. Cramp & Sons.	do.	do.	24,850	35.11	8	114	
COLBROUN.....	1,191	310 0	30 11 1/2	9 2	1918	Quincy, Mass.	Fore River S. B. Co.	do.	do.	27,700	34.65	8	114	
CONNER.....	1,125	310 0	30 08	8 0 1/2	1918	Philadelphia, Pa.	Wm. Cramp & Sons.	do.	do.	20,150	30.17	8	114	
CONVERSE.....	1,215	310 0	30 11 1/2	9 4	1920	Squantum, Mass.	Bethlehem S. B. Corp.	do.	do.	28,675	34.86	8	114	
CONYNGHAM.....	1,090	310 0	29 11	9 4 1/2	1916	Philadelphia, Pa.	Wm. Cramp & Sons.	do.	do.	17,651	29.63	8	93	
CORRY.....	1,215	310 0	30 11 1/2	9 4	1921	San Francisco, Calif.	Bethlehem S. B. Corp.	do.	do.	31,630	33.97	8	114	
COWELL.....	1,191	310 0	30 11 1/2	9 2	1919	Quincy, Mass.	Fore River S. B. Co.	do.	do.	28,950	35.65	8	114	
CRANE.....	1,191	310 0	30 11 1/2	9 2	1919	San Francisco, Calif.	Union Iron Works	do.	do.	29,600	34.25	8	114	
CRAYEN.....	1,125	310 0	30 08	8 0 1/2	1918	Norfolk, Va.	United States	do.	do.	20,000	32.23	8	114	
CROSBY.....	1,191	310 0	30 11 1/2	9 2	1919	Quincy, Mass.	Fore River S. B. Co.	do.	do.	27,800	35.14	8	114	
CROWNSHIELD.....	1,151	310 0	30 11 1/2	9 0	1919	Bath, Me.	Bath Iron Works	do.	do.	21,765	35.43	8	114	
CUMMINGS.....	1,020	300 0	30 4	9 3	1913	do.	do.	do.	do.	16,336	30.57	8	98	
CUSHING.....	1,050	300 3 1/2	30 4 1/2	9 5 1/2	1915	Quincy, Mass.	Fore River S. B. Co.	do.	do.	16,280	29.18	8	98	
DAHLOREN.....	1,215	310 0	30 11 1/2	9 4	1920	Newport News, Va.	Newport News S. B. Co.	do.	do.	28,260	34.88	8	114	
DALE.....	1,215	310 0	30 11 1/2	9 4	1920	Squantum, Mass.	Bethlehem S. B. Corp.	do.	do.	28,600	34.82	8	114	
DALLAS.....	1,215	310 0	30 11 1/2	9 4	1920	Newport News, Va.	Newport News S. B. Co.	do.	do.	28,600	35.04	8	114	
DAVIS.....	1,071	310 0	29 11	9 2 1/2	1916	Bath, Me.	Bath Iron Works	do.	do.	16,615	30.35	8	98	
DECATUR.....	1,215	310 0	30 11 1/2	9 4	1922	Mare Island, Calif.	United States	do.	do.	28,000	35.00	8	114	
DELFY.....	1,215	310 0	30 11 1/2	9 4	1918	Squantum, Mass.	Bethlehem S. B. Corp.	do.	do.	29,440	35.01	8	114	
DENT.....	1,154	310 0	30 11 1/2	9 0 1/2	1919	Philadelphia, Pa.	Wm. Cramp & Sons.	do.	do.	29,025	35.11	8	114	
DICKERSON.....	1,154	310 0	30 11 1/2	9 4	1919	Camden, N. J.	New York S. B. Corp.	do.	do.	25,478	35.13	8	114	
DORSEY.....	1,154	310 0	30 11 1/2	9 0 1/2	1918	Camden, N. J.	New York S. B. Corp.	do.	do.	25,109	35.18	8	114	
DOWNES.....	1,072	300 0	30 4	9 0 1/2	1915	Camden, N. J.	New York S. B. Co.	do.	do.	16,475	29.07	8	98	
DOYEN.....	1,215	310 0	30 11 1/2	9 4	1919	Squantum, Mass.	Bethlehem S. B. Corp.	do.	do.	28,940	31.67	8	114	
DUNCAN.....	1,014	300 0	30 4	9 3	1913	Quincy, Mass.	Fore River S. B. Co.	do.	do.	11,254	29.14	8	98	
DU PONT.....	1,154	310 0	30 11 1/2	9 0 1/2	1919	Philadelphia, Pa.	Wm. Cramp & Sons.	do.	do.	21,685	35.03	8	114	
DYER.....	1,191	310 0	30 11 1/2	9 2	1918	Quincy, Mass.	Fore River S. B. Co.	do.	do.	27,300	31.79	8	114	
EDSALL.....	1,215	310 0	30 11 1/2	9 4	1920	Philadelphia, Pa.	Wm. Cramp & Sons.	do.	do.	28,050	35.20	8	114	
EDWARDS.....	1,215	310 0	30 11 1/2	9 4	1919	Squantum, Mass.	Bethlehem S. B. Corp.	do.	do.	28,520	35.92	8	114	
EDWARDS, JOHN D.....	1,215	310 0	30 11 1/2	9 4	1920	Philadelphia, Pa.	Wm. Cramp & Sons.	do.	do.	25,760	33.06	8	114	
ELLIOT.....	1,154	310 0	30 11 1/2	9 0 1/2	1919	do.	do.	do.	do.	21,875	35.12	8	114	
ELLIS.....	1,154	310 0	30 11 1/2	9 0 1/2	1919	do.	do.	do.	do.	21,830	35.17	8	114	
ERICSSON.....	1,090	300 0	30 7	9 9	1915	Camden, N. J.	New York S. B. Co.	do.	do.	17,151	29.29	8	98	
EVANS.....	1,154	310 0	30 11 1/2	9 0	1918	Bath, Me.	Bath Iron Works	do.	do.	21,660	35.37	8	114	
FAIRFAX.....	1,154	310 0	30 11 1/2	9 0	1918	Mare Island, Calif.	United States	do.	do.	24,200	33.00	8	114	
FARENHOLT.....	1,215	310 0	30 11 1/2	9 4	1921	San Francisco, Calif.	Bethlehem S. B. Corp.	do.	do.	30,250	33.40	8	114	
FARQUHAR.....	1,215	310 0	30 11 1/2	9 4	1920	do.	do.	do.	do.	29,325	33.32	8	114	
FARRAGUT.....	1,215	310 0	30 11 1/2	9 4	1920	do.	do.	do.	do.	27,750	32.68	8	114	
FLUSSER.....	1,215	310 0	30 11 1/2	9 4	1919	Squantum, Mass.	do.	do.	do.	28,050	34.84	8	114	
FOOTE.....	1,191	310 0	30 11 1/2	9 2	1919	Quincy, Mass.	Fore River S. B. Co.	do.	do.	28,780	35.57	8	114	
FORD, JOHN D.....	1,215	310 0	30 11 1/2	9 4	1920	Philadelphia, Pa.	Wm. Cramp & Sons.	do.	do.	25,865	35.11	8	114	
FOX.....	1,215	310 0	30 11 1/2	9 4	1920	Camden, N. J.	New York S. B. Corp.	do.	do.	29,400	33.92	8	122	
FULLER.....	1,215	310 0	30 11 1/2	9 4	1920	San Francisco, Calif.	Bethlehem S. B. Corp.	do.	do.	28,650	33.60	8	114	
GAMBLE.....	1,213	310 0	30 11 1/2	9 3 1/2	1918	Newport News, Va.	Newport News S. B. Co.	do.	do.	21,520	33.20	8	114	
GILLES.....	1,215	310 0	30 11 1/2	9 4	1919	Quincy, Mass.	Bethlehem S. B. Corp.	do.	do.	28,635	34.55	8	114	
GILMER.....	1,215	310 0	30 11 1/2	9 4	1920	Camden, N. J.	New York S. B. Corp.	do.	do.	29,175	35.82	8	122	
GOFF.....	1,215	310 0	30 11 1/2	9 4	1921	do.	do.	do.	do.	28,600	33.62	8	114	
GOLDSBOROUGH.....	1,215	310 0	30 11 1/2	9 4	1920	Newport News, Va.	Newport News S. B. Co.	do.	do.	27,075	35.28	8	114	
GREENE.....	1,215	310 0	30 11 1/2	9 4	1919	Squantum, Mass.	Bethlehem S. B. Corp.	do.	do.	28,340	31.72	8	114	
GREER.....	1,154	310 0	30 11 1/2	9 0 1/2	1918	Philadelphia, Pa.	Wm. Cramp & Sons.	do.	do.	21,900	35.14	8	114	
GREGORY.....	1,191	310 0	30 11 1/2	9 2	1918	Quincy, Mass.	Fore River S. B. Co.	do.	do.	29,310	34.34	8	114	
GRIDLEY.....	1,191	310 0	30 11 1/2	9 2	1919	San Francisco, Calif.	Union Iron Works	do.	do.	29,600	34.40	8	114	
GWIN.....	1,125	310 0	30 08	8 0 1/2	1920	Seattle, Wash.	Seattle Constr. Co.	do.	do.	19,030	30.20	8	114	
HALE.....	1,154	310 0	30 11 1/2	9 0	1919	Bath, Me.	Bath Iron Works	do.	do.	24,685	35.38	8	114	
HAMILTON.....	1,154	310 0	30 11 1/2	9 0	1919	Mare Island, Calif.	United States	do.	do.	20,175	35.13	8	114	
HAMILTON, PAUL.....	1,215	310 0	30 11 1/2	9 4	1920	San Francisco, Calif.	Bethlehem S. B. Corp.	do.	do.	29,100	33.20	8	114	
HARADEN.....	1,213	310 0	30 11 1/2	9 3 1/2	1919	Newport News, Va.	Newport News S. B. Co.	do.	do.	28,370	33.94	8	114	
HARDING.....	1,191	310 0	30 11 1/2	9 2	1919	San Francisco, Calif.	Union Iron Works	do.	do.	31,600	35.02	8	114	
HATFIELD.....	1,215	310 0	30 11 1/2	9 4	1920	Camden, N. J.	New York S. B. Co.	do.	do.	29,200	33.84	8	122	
HAZELWOOD.....	1,191	310 0	30 11 1/2	9 2	1919	San Francisco, Calif.	Union Iron Works	do.	do.	27,600	33.50	8	114	
HENSHAW.....	1,215	310 0	30 11 1/2	9 4	1919	Squantum, Mass.	Bethlehem S. B. Corp.	do.	do.	28,335	31.75	8	114	
HERBERT.....	1,211	310 0	30 11 1/2	9 4	1919	Camden, N. J.	New York S. B. Corp.	do.	do.	25,675	35.21	8	114	
HERNDON.....	1,191	310 0	30 11 1/2	9 4	1920	Newport News, Va.	Newport News S. B. & D. Co.	do.	do.	27,100	35.30	8	114	
HOGAN.....	1,215	310 0	30 11 1/2	9 2	1919	San Francisco, Calif.	Union Iron Works	do.	do.	27,475	33.27	8	114	

* Estimated.

VESSELS OF THE UNITED STATES NAVY—Continued.

Name and class of vessel.	Displacement (normal fuel supply).				Dimensions.			Built (completed).			Propulsion.	Rig and number of masts.	Total shaft horsepower on trial.	Speed.	Coal capacity (in bunkers) (42 cu. ft. to ton).	Complement.	
	Tons.	Ft. in.	Ft. in.	Ft. in.	When.	Where.	By whom.	Officers.	Men.								
										Length on lead water line.						Extreme breadth.	Mean draft.
<i>Destroyers, first line--Contd.</i>																	
HOPEWELL.....	1,213	310 0	30 11 1/2	0 3 1/4	1919	Newport News, Va.	Newport News S. B. Co.	Turb. 2s.	2masts	25,000	28.22					114	
HOPKINS.....	1,215	310 0	30 11 1/2	0 4	1921	Camden, N. J.	New York S. B. Co.	do.	do.	29,590	33.97					114	
HOVEY.....	1,215	310 0	30 11 1/2	0 4	1919	Philadelphia, Pa.	Wm. Cramp & Sons	do.	do.	25,885	35.13					120	
HOWARD.....	1,191	310 0	30 11 1/2	0 2	1920	San Francisco, Calif.	Union Iron Works	do.	do.	29,875	34.76					114	
HULBERT.....	1,215	310 0	30 11 1/2	0 4	1920	Norfolk, Va.	United States	do.	do.	29,000	34.44					114	
HULL.....	1,215	310 0	30 11 1/2	0 4	1921	San Francisco, Calif.	Bethlehem S. B. Corp.	do.	do.	32,650	31.30					114	
HUMPHREYS.....	1,215	310 0	30 11 1/2	0 4	1920	Camden, N. J.	New York S. B. Corp.	do.	do.	29,125	33.81					114	
HUNT.....	1,215	310 0	30 11 1/2	0 4	1920	Newport News, Va.	Newport News S. B. Co.	do.	do.	28,075	35.79					114	
INGHAM, OSMOND.....	1,215	310 0	30 11 1/2	0 4	1918	Quincy, Mass.	Bethlehem S. B. Corp.	do.	do.	29,298	34.44					114	
ISHERWOOD.....	1,215	310 0	30 11 1/2	0 4	1919	Squantum, Mass.	do.	do.	28,160	34.63						114	
JAMES, REUBEN.....	1,215	310 0	30 11 1/2	0 4	1920	Camden, N. J.	New York S. B. Corp.	do.	do.	29,180	33.83					114	
JONES, JACOB.....	1,211	310 0	30 11 1/2	0 4	1919	do.	do.	do.	do.	25,320	35.08					114	
JONES, PAUL.....	1,215	310 0	30 11 1/2	0 4	1921	Philadelphia, Pa.	Wm. Cramp & Sons	do.	do.	29,950	35.14					114	
JONES, WILLIAM.....	1,215	310 0	30 11 1/2	0 4	1920	San Francisco, Calif.	Bethlehem S. B. Corp.	do.	do.	28,825	33.10					114	
KALK.....	1,191	310 0	30 11 1/2	0 1 1/2	1919	Quincy, Mass.	Fore River S. B. Co.	do.	do.	28,400	35.41					114	
KANE.....	1,215	310 0	30 11 1/2	0 4	1920	Camden, N. J.	New York S. B. Corp.	do.	do.	29,050	33.78					122	
KENNEDY.....	1,215	310 0	30 11 1/2	0 4	1920	San Francisco, Calif.	Bethlehem S. B. Corp.	do.	do.	29,450	33.36					114	
KENNESON.....	1,154	310 0	30 11 1/2	0 0	1919	Mare Island, Calif.	United States	do.	do.	28,300	35.89					114	
KIDDER.....	1,215	310 0	30 11 1/2	0 4	1921	San Francisco, Calif.	Bethlehem S. B. Corp.	do.	do.	31,350	33.85					114	
KILTY.....	1,154	310 0	30 11 1/2	0 0	1918	Mare Island, Calif.	United States	do.	do.	28,325	35.22					114	
KIMBERLY.....	1,191	310 0	30 11 1/2	0 2 1/2	1918	Quincy, Mass.	Fore River S. B. Co.	do.	do.	27,350	34.81					114	
KING.....	1,215	310 0	30 11 1/2	0 4	1920	Camden, N. J.	New York S. B. Corp.	do.	do.	29,575	33.99					114	
LAMBERTON.....	1,213	310 0	30 11 1/2	0 3 1/4	1918	Newport News, Va.	Newport News S. B. Co.	do.	do.	29,000	33.40					114	
LAMSON.....	1,215	310 0	30 11 1/2	0 4	1921	San Francisco, Calif.	Bethlehem S. B. Corp.	do.	do.	30,825	33.64					114	
LARDNER.....	1,215	310 0	30 11 1/2	0 4	1919	Squantum, Mass.	do.	do.	27,950	34.57						114	
LAUR.....	1,215	310 0	30 11 1/2	0 4	1919	do.	do.	do.	do.	27,635	34.37					114	
LA VALLETTE.....	1,215	310 0	30 11 1/2	0 4	1920	San Francisco, Calif.	do.	do.	do.	29,750	33.24					114	
LAWRENCE.....	1,215	310 0	30 11 1/2	0 4	1921	Camden, N. J.	New York S. B. Corp.	do.	do.	29,290	33.68					114	
LEA.....	1,154	310 0	30 11 1/2	0 0 1/2	1918	Philadelphia, Pa.	Wm. Cramp & Sons	do.	do.	25,980	35.04					114	
LEARY.....	1,211	310 0	30 11 1/2	0 4	1919	Camden, N. J.	New York S. B. Co.	do.	do.	28,525	35.16					114	
LEE, S. P.....	1,215	310 0	30 11 1/2	0 4	1920	San Francisco, Calif.	Bethlehem S. B. Corp.	do.	do.	28,325	33.30					114	
LITCHFIELD.....	1,215	310 0	30 11 1/2	0 4	1920	Mare Island, Calif.	United States	do.	do.	29,000	34.92					114	
LITTLE.....	1,191	310 0	30 11 1/2	0 2 1/2	1918	Quincy, Mass.	Fore River S. B. Co.	do.	do.	27,150	34.73					114	
LONG.....	1,215	310 0	30 11 1/2	0 4	1919	Philadelphia, Pa.	Wm. Cramp & Sons	do.	do.	29,700	35.03					126	
MACDONOUGH.....	1,215	310 0	30 11 1/2	0 4	1921	San Francisco, Calif.	Bethlehem S. B. Corp.	do.	do.	29,500	33.10					114	
MACKENZIE.....	1,191	310 0	30 11 1/2	0 2 1/2	1919	do.	Union Iron Works	do.	do.	28,210	33.57					114	
MACLEISH.....	1,215	310 0	30 11 1/2	0 4	1920	Philadelphia, Pa.	Wm. Cramp & Sons	do.	do.	29,740	35.05					114	
MADDOX.....	1,191	310 0	30 11 1/2	0 2 1/2	1919	Quincy, Mass.	Fore River S. B. Co.	do.	do.	26,950	34.94					114	
MANLEY.....	1,125	310 0	30 08	3 0 1/2	1917	Bath, Me.	Bath Iron Works	do.	do.	19,715	32.23					114	
MARCES.....	1,215	310 0	30 11 1/2	0 4	1921	San Francisco, Calif.	Bethlehem S. B. Corp.	do.	do.	29,670	33.18					114	
MASON.....	1,215	310 0	30 11 1/2	0 4	1920	Newport News, Va.	Newport News S. B. Co.	do.	do.	29,605	35.05					114	
MCCALLA.....	1,215	310 0	30 11 1/2	0 4	1919	Quincy, Mass.	Bethlehem S. B. Corp.	do.	do.	27,960	34.30					114	
MCCAWLEY.....	1,215	310 0	30 11 1/2	0 4	1919	Squantum, Mass.	do.	do.	27,075	34.56					114		
MCCOOK.....	1,215	310 0	30 11 1/2	0 4	1919	Quincy, Mass.	do.	do.	28,958	34.73					114		
MCCORMICK.....	1,215	310 0	30 11 1/2	0 4	1920	Philadelphia, Pa.	Wm. Cramp & Sons	do.	do.	29,740	35.04					114	
MCDERMUT.....	1,215	310 0	30 11 1/2	0 4	1919	Squantum, Mass.	Bethlehem S. B. Corp.	do.	do.	28,350	34.72					114	
MCDUGALL.....	1,020	300 0	30 7	0 3 1/4	1914	Bath, Me.	Bath Iron Works	do.	do.	10,074	30.70					0 95	
MCFARLAND.....	1,215	310 0	30 11 1/2	0 4	1920	Camden, N. J.	New York S. B. Corp.	do.	do.	29,000	33.76					114	
MCKEAN.....	1,191	310 0	30 11 1/2	0 2	1919	San Francisco, Calif.	Union Iron Works	do.	do.	29,500	34.44					114	
MCKEE.....	1,191	310 0	30 11 1/2	0 2	1918	do.	do.	do.	do.	20,400	33.60					114	
MCLANAHAN.....	1,215	310 0	30 11 1/2	0 4	1919	Squantum, Mass.	Bethlehem S. B. Corp.	do.	do.	27,050	31.10					114	
MEADE.....	1,215	310 0	30 11 1/2	0 4	1919	do.	do.	do.	do.	28,190	31.65					114	
MELVIN.....	1,215	310 0	30 11 1/2	0 4	1921	San Francisco, Calif.	do.	do.	do.	31,380	33.86					114	
MEREDITH.....	1,191	310 0	30 11 1/2	0 2	1919	Quincy, Mass.	Fore River S. B. Co.	do.	do.	28,765	35.59					114	
MERVINE.....	1,215	310 0	30 11 1/2	0 4	1921	San Francisco, Calif.	Bethlehem S. B. Corp.	do.	do.	29,325	33.62					114	
MEYER.....	1,215	310 0	30 11 1/2	0 4	1919	Squantum, Mass.	do.	do.	do.	28,240	34.69					114	
MONTGOMERY.....	1,213	310 0	30 11 1/2	3 1/4	1918	Newport News, Va.	Newport News S. B. Co.	do.	do.	24,180	33.08					114	
MOODY.....	1,215	310 0	30 11 1/2	0 4	1919	Squantum, Mass.	Bethlehem S. B. Corp.	do.	do.	28,400	34.73					114	
MORRIS.....	1,215	310 0	30 11 1/2	0 4	1919	do.	do.	do.	do.	28,310	34.70					114	
MUGFORD.....	1,191	310 0	30 11 1/2	0 2	1918	San Francisco, Calif.	Union Iron Works	do.	do.	28,500	33.99					114	
MULLANY.....	1,215	310 0	30 11 1/2	0 4	1921	do.	Bethlehem S. B. Corp.	do.	do.	31,070	33.74					114	
NICHOLAS.....	1,215	310 0	30 11 1/2	0 4	1920	do.	do.	do.	do.	28,600	32.74					114	
NICHOLSON.....	1,050	300 0	30 4	0 5 1/2	1915	Philadelphia, Pa.	Wm. Cramp & Sons	do.	do.	15,906	29.08					0 95	
NOA.....	1,215	310 0	30 11 1/2	0 4	1921	Norfolk, Va.	United States	do.	do.	22,800	31.80					114	
O'BANNON.....	1,191	310 0	30 11 1/2	0 2	1919	San Francisco, Calif.	Union Iron Works	do.	do.	28,230	33.59					114	
O'BRIEN.....	1,050	300 0	30 4	0 5 1/2	1915	Philadelphia, Pa.	Wm. Cramp & Sons	do.	do.	16,275	29.16					0 93	

^a Estimated.

VESSELS OF THE UNITED STATES NAVY—Continued.

Name and class of vessel.	Displacement (normal fuel supply).	Dimensions.			Built (completed).			Propulsion.	Rig and number of masts.	Total shaft horsepower on trial.	Speed.	Coal capacity (in bunkers) (42 cu. ft. to ton).	Complement.		
		Length on load water line.	Extreme breadth.	Mean draught.	When.	Where.	By whom.						Officers.	Men.	
															Tons.
<i>Destroyers, first line—Contd.</i>															
OSHORNE.....	1,215	310 0	30 11	9 4	1920	Squantum, Mass.	Bethlehem S. B. Corp.	Turb. 2s.	2 masts	28,560	34.80		8	114	
OVERTON.....	1,215	310 0	30 11	9 4	1920	Camden, N. J.	New York S. B. Co.	do.	do.	20,550	32.84		8	114	
PALMER.....	1,101	310 0	30 11	9 2	1918	Quincy, Mass.	Fore River S. B. Co.	do.	do.	29,165	35.77		8	114	
PARKER.....	1,036	300 0	30 4	9 5	1913	Philadelphia, Pa.	Wm. Cramp & Sons.	do.	do.	10,680	29.55		8	98	
PARBOTT.....	1,215	310 0	30 11	9 4	1920	do.	do.	do.	do.	25,750	35.05		8	114	
PAULDING, JAMES K.	1,215	310 0	30 11	9 4	1920	Camden, N. J.	New York S. B. Corp.	do.	do.	29,340	33.89		8	114	
PEARY.....	1,215	310 0	30 11	9 4	1920	Philadelphia, Pa.	Wm. Cramp & Sons.	do.	do.	25,760	35.06		8	114	
PERCIVAL.....	1,215	310 0	30 11	9 4	1920	San Francisco, Calif.	Bethlehem S. B. Corp.	do.	do.	30,850	33.91		8	114	
PERRY.....	1,215	310 0	30 11	9 4	1922	Mare Island, Calif.	United States	do.	do.	29,000	33.50		8	114	
PIDDLIP.....	1,154	310 0	30 11	9 0	1918	Bath, Mo.	Bath Iron Works	do.	do.	21,900	35.83		8	114	
PILLSBURY.....	1,215	310 0	30 11	9 4	1920	Philadelphia, Pa.	Wm. Cramp & Sons.	do.	do.	25,850	35.06		8	114	
POPE.....	1,215	310 0	30 11	9 4	1920	do.	do.	do.	do.	25,800	35.08		8	111	
PORTER.....	1,690	310 0	29 11	9 4	1916	do.	do.	do.	do.	18,331	29.58		8	95	
PREBLE.....	1,215	310 0	30 11	9 4	1920	Bath, Mo.	Bath Iron Works	do.	do.	21,890	35.51		8	114	
PRESTON.....	1,215	310 0	30 11	9 4	1921	San Francisco, Calif.	Bethlehem S. B. Corp.	do.	do.	31,125	33.75		8	114	
PRESTON, WM. B.	1,215	310 0	30 11	9 4	1921	Norfolk, Va.	United States	do.	do.	20,000	35.14		8	114	
PRUITT.....	1,215	310 0	30 11	9 4	1920	Bath, Mo.	Bath Iron Works	do.	do.	27,875	35.11		8	114	
PUTNAM.....	1,215	310 0	30 11	9 4	1919	Squantum, Mass.	Bethlehem S. B. Corp.	do.	do.	27,500	34.38		8	114	
RADFORD.....	1,213	310 0	30 11	9 3	1918	Newport News, Va.	Newport News S. B. Co.	do.	do.	25,175	33.48		8	114	
RAMSAY.....	1,213	310 0	30 11	9 3	1919	do.	do.	do.	do.	23,610	32.64		8	114	
RATHBURNE.....	1,154	310 0	30 11	9 0	1918	Philadelphia, Pa.	Wm. Cramp & Sons.	do.	do.	29,227	35.20		8	114	
REID.....	1,215	310 0	30 11	9 4	1920	Squantum, Mass.	Bethlehem S. B. Corp.	do.	do.	28,165	34.78		8	114	
RENO.....	1,215	310 0	30 11	9 4	1919	San Francisco, Calif.	do.	do.	do.	30,000	33.58		8	114	
RENSHAW.....	1,185	310 0	30 11	9 0	1918	do.	Union Iron Works	do.	do.	29,300	34.37		8	114	
RINGGOLD.....	1,191	310 0	30 11	9 1	1918	do.	do.	do.	do.	28,660	34.21		8	114	
ROBINSON.....	1,215	310 0	30 11	9 4	1910	Quincy, Mass.	Bethlehem S. B. Corp.	do.	do.	28,265	34.47		8	114	
RODGERS.....	1,154	310 0	30 11	9 0	1919	Philadelphia, Pa.	Wm. Cramp & Sons.	do.	do.	21,910	35.14		8	114	
ROPER.....	1,111	310 0	29 11	9 0	1916	Quincy, Mass.	Fore River S. B. Co.	do.	do.	17,471	29.57		8	98	
ROWAN.....	1,111	310 0	29 11	9 0	1916	do.	do.	do.	do.	17,696	29.52		8	114	
SAIMPSON.....	1,215	310 0	30 11	9 4	1920	Camden, N. J.	New York S. B. Corp.	do.	do.	29,315	33.87		8	114	
SANDS.....	1,215	310 0	30 11	9 4	1919	Newport News, Va.	Newport News S. B. Co.	do.	do.	27,325	34.99		8	114	
SATTERLEE.....	1,191	310 0	30 11	9 4	1919	Camden, N. J.	New York S. B. Corp.	do.	do.	21,874	35.10		8	114	
SCHENCK.....	1,191	310 0	30 11	9 2	1918	San Francisco, Calif.	Union Iron Works	do.	do.	29,225	34.14		8	114	
SCHLEY.....	1,215	310 0	30 11	9 4	1921	do.	Bethlehem S. B. Corp.	do.	do.	28,100	32.50		8	114	
SELFRIDGE.....	1,215	310 0	30 11	9 4	1920	Newport News, Va.	Newport News S. B. Co.	do.	do.	27,360	35.42		8	114	
SEMPES.....	1,191	310 0	30 11	9 2	1919	Squantum, Mass.	Bethlehem S. B. Corp.	do.	do.	28,835	34.92		8	114	
SHARKEY.....	1,110	310 0	29 11	9 5	1917	Mare Island, Cal.	United States	do.	do.	17,000	29.50		8	98	
SHAW.....	1,215	310 0	30 11	9 4	1921	San Francisco, Calif.	Bethlehem S. B. Corp.	do.	do.	29,900	33.27		8	114	
SHIBK.....	1,215	310 0	30 11	9 4	1919	Squantum, Mass.	do.	do.	do.	28,225	34.67		8	114	
SHIBRICK.....	1,215	310 0	30 11	9 4	1920	Bath, Mo.	Bath Iron Works	do.	do.	21,775	35.44		8	114	
SICARD.....	1,191	310 0	30 11	9 2	1918	Quincy, Mass.	Fore River S. B. Co.	do.	do.	27,090	34.70		8	114	
SIGOURNEY.....	1,215	310 0	30 11	9 4	1920	Philadelphia, Pa.	Wm. Cramp & Sons.	do.	do.	25,700	35.03		8	114	
SIMPSON.....	1,215	310 0	30 11	9 4	1919	Squantum, Mass.	Bethlehem S. B. Corp.	do.	do.	27,730	34.45		8	114	
SINCLAIR.....	1,215	310 0	30 11	9 4	1920	San Francisco, Calif.	do.	do.	do.	28,400	32.63		8	114	
SLOAT.....	1,215	310 0	30 11	9 4	1921	do.	do.	do.	do.	27,940	32.57		8	114	
SMITH, ROBERT.....	1,215	310 0	30 11	9 4	1920	do.	do.	do.	do.	31,000	34.00		8	114	
SOMERS.....	1,215	310 0	30 11	9 4	1919	Philadelphia, Pa.	Wm. Cramp & Sons.	do.	do.	25,610	34.99		8	114	
SOUTHARD.....	1,191	310 0	30 11	9 2	1920	San Francisco, Calif.	Union Iron Works	do.	do.	28,050	33.50		8	114	
STANBURY.....	1,191	310 0	30 11	9 2	1918	Quincy, Mass.	Fore River S. B. Co.	do.	do.	20,760	34.54		8	114	
STEVENS.....	1,215	310 0	30 11	9 4	1920	Philadelphia, Pa.	Wm. Cramp & Sons.	do.	do.	25,815	35.09		8	114	
STEWART.....	1,125	310 0	30 8	8 0	1917	do.	do.	do.	do.	20,060	30.12		8	120	
STOCKTON.....	1,215	310 0	30 11	9 4	1920	San Francisco, Calif.	Bethlehem S. B. Corp.	do.	do.	30,400	33.75		8	114	
STODDERT.....	1,191	310 0	30 11	9 2	1918	Quincy, Mass.	Fore River S. B. Co.	do.	do.	27,375	34.82		8	114	
STRINHAM.....	1,215	310 0	30 11	9 4	1920	Camden, N. J.	New York S. B. Corp.	do.	do.	29,170	33.52		8	114	
STREYVANT.....	1,215	310 0	30 11	9 4	1921	San Francisco, Calif.	Bethlehem S. B. Corp.	do.	do.	31,650	34.00		8	114	
SUMNER.....	1,215	310 0	30 11	9 4	1919	Squantum, Mass.	do.	do.	do.	28,500	34.78		8	114	
SWASEY.....	1,154	310 0	30 11	9 0	1918	Philadelphia, Pa.	Wm. Cramp & Sons.	do.	do.	20,270	35.29		8	114	
TALBOT.....	1,154	310 0	30 11	9 0	1919	do.	do.	do.	do.	21,780	35.09		8	114	
TALBOT, J. FRED.....	1,154	310 0	30 11	9 0	1918	do.	do.	do.	do.	21,875	35.12		8	114	
TARBELL.....	1,211	310 0	30 11	9 4	1918	Camden, N. J.	New York S. B. Co.	do.	do.	25,125	35.11		8	114	
TATNALL.....	1,154	310 0	30 11	9 0	1918	Mare Island, Calif.	United States	do.	do.	27,360	33.60		8	114	
TAYLOR.....	1,191	310 0	30 11	9 2	1919	Quincy, Mass.	Fore River S. B. Co.	do.	do.	27,360	34.94		8	114	
TRATCHER.....	1,213	310 0	30 11	9 3	1919	Newport News, Va.	Newport News S. B. Co.	do.	do.	25,710	33.67		8	114	
THOMAS.....	1,215	310 0	30 11	9 4	1919	Philadelphia, Pa.	Wm. Cramp & Sons.	do.	do.	25,725	35.03		8	114	
THOMSON, SMITH.....	1,215	310 0	30 11	9 4	1919	Philadelphia, Pa.	Wm. Cramp & Sons.	do.	do.	25,725	35.03		8	114	

a Estimated.

VESSELS OF THE UNITED STATES NAVY—Continued.

Name and class of vessel.	Displacement (normal fuel supply).	Dimensions.			Built (completed).			Propulsion.	Rig and number of masts.	Total shaft horsepower on trial.	Speed.	Coal capacity (in bunkers) (42 cu. ft. to ton).	Complement.	
		Length on lead water line.	Extreme breadth.	Mean draft.	When.	Where.	By whom.						Officers.	Men.
<i>Destroyers, first line—Contd.</i>														
THOMPSON.....	Tons. 1,215	<i>Ft. in.</i> 310 0	<i>Ft. in.</i> 30 11	<i>Ft. in.</i> 9 4	1920	San Francisco, Calif.	Bethlehem S. B. Corp.	Turb. 2s	2 masts	29,050	<i>K nots.</i> 33.20	<i>Tons.</i>		114
THORNTON.....	1,215	310 0	30 11	9 4	1919	Squantum, Mass.	do.	do.	do.	23,350	34.72			114
TILLMAN.....	1,154	310 0	30 11	9 0	1921	Charleston, S. C.	United States	do.	do.	20,000	35.00			114
TINGEY.....	1,215	310 0	30 11	9 4	1919	Squantum, Mass.	Bethlehem S. B. Corp.	do.	do.	27,910	34.53			114
TOUCEY.....	1,215	310 0	30 11	9 4	1919	do.	do.	do.	do.	28,900	34.05			114
TRACY.....	1,215	310 0	30 11	9 4	1920	Philadelphia, Pa.	Wm. Cramp & Sons.	do.	do.	25,735	35.04			114
TREVER.....	1,215	310 0	30 11	9 4	1922	Maro Island, Calif.	United States	do.	do.	28,000	35.00			114
TRUXTON.....	1,215	310 0	30 11	9 4	1921	Philadelphia, Pa.	Wm. Cramp & Sons.	do.	do.	26,025	35.18			114
TUCKER.....	1,090	310 0	29 11	9 4	1916	Quincy, Mass.	Fore River S. B. Co.	do.	do.	16,399	29.56			98
TURNER.....	1,215	310 0	30 11	9 4	1919	do.	Bethlehem S. B. Corp.	do.	do.	27,650	31.16			114
TWIGGS.....	1,211	310 0	30 11	9 4	1919	Camden, N. J.	New York S. B. Co.	do.	do.	25,290	35.04			114
UPSHUR.....	1,154	310 0	30 11	9 0	1918	Philadelphia, Pa.	Wm. Cramp & Sons.	do.	do.	24,025	34.01			114
UPSHUR, AHEL P.	1,215	310 0	30 11	9 4	1920	Newport News, Va.	Newport News S. B. Co.	do.	do.	26,950	35.13			114
WADSWORTH.....	1,060	310 0	29 11	9 2	1915	Bath, Me.	Bath Iron Works	do.	do.	16,091	30.67			100
WAINWRIGHT.....	1,150	310 0	29 11	9 8	1916	Camden, N. J.	New York S. B. Co.	do.	do.	17,955	29.67			98
WALKER.....	1,191	310 0	30 11	9 2	1919	Quincy, Mass.	Fore River S. B. Corp.	do.	do.	27,310	34.92			114
WARD.....	1,151	310 0	30 11	9 0	1918	Maro Island, Calif.	United States	do.	do.	20,450	34.23			114
WARD, AARON.....	1,151	310 0	30 11	9 0	1919	Bath, Me.	Bath Iron Works	do.	do.	24,875	35.49			114
WASHINGTON.....	1,215	310 0	30 11	9 4	1921	Maro Island, Calif.	United States	do.	do.	23,000	35.00			114
WATERS.....	1,151	310 0	30 11	9 0	1918	Philadelphia, Pa.	Wm. Cramp & Sons.	do.	do.	20,160	35.20			114
WELLES.....	1,215	310 0	30 11	9 4	1919	Quincy, Mass.	Bethlehem S. B. Corp.	do.	do.	28,025	34.33			114
WHIPPLE.....	1,215	310 0	30 11	9 4	1920	Philadelphia, Pa.	Wm. Cramp & Sons.	do.	do.	25,750	35.05			114
WICKES.....	1,151	310 0	30 11	9 0	1918	Bath, Me.	Bath Iron Works	do.	do.	17,700	35.34			114
WILKES.....	1,110	310 0	29 11	9 5	1916	Philadelphia, Pa.	Wm. Cramp & Sons.	do.	do.	17,000	29.58			98
WILLIAMS.....	1,191	310 0	30 11	9 2	1919	San Francisco, Calif.	Union Works	do.	do.	28,000	34.02			114
WILLIAMSON.....	1,215	310 0	30 11	9 4	1920	Camden, N. J.	New York S. B. Co.	do.	do.	29,000	33.75			114
WINSLOW.....	1,050	300 0	30 4	9 5	1915	Philadelphia, Pa.	Wm. Cramp & Sons.	do.	do.	15,984	29.05			95
WOOD, WELBORN C.	1,215	310 0	30 11	9 4	1920	Newport News, Va.	Newport News S. B. Co.	do.	do.	28,460	35.08			114
WOOD.....	1,215	310 0	30 11	9 4	1921	San Francisco, Calif.	Bethlehem S. B. Corp.	do.	do.	28,500	32.73			114
WOODBURY.....	1,215	310 0	30 11	9 4	1920	do.	do.	do.	do.	29,615	33.46			114
WORDEN.....	1,215	310 0	30 11	9 4	1919	Squantum, Mass.	do.	do.	do.	27,750	34.47			114
YARBROUGH.....	1,215	310 0	30 11	9 4	1920	San Francisco, Calif.	do.	do.	do.	29,450	33.04			114
YARNALL.....	1,174	310 0	30 11	9 0	1918	Philadelphia, Pa.	Wm. Cramp & Sons.	do.	do.	21,875	35.12			8
YOUNG.....	1,315	310 0	30 11	9 4	1920	San Francisco, Calif.	Bethlehem S. B. Corp.	do.	do.	27,055	32.37			8
ZANE.....	1,215	310 0	30 11	9 4	1921	Maro Island, Calif.	United States	do.	do.	26,000	34.27			8
ZELIN.....	1,215	310 0	30 11	9 4	1920	San Francisco, Calif.	Bethlehem S. B. Corp.	do.	do.	28,450	32.95			8
<i>Destroyers, second line.</i>														
AMMEN.....	712	289 0	26 11	8 4	1911	Camden, N. J.	New York S. B. Co.	Turb. 3s.	2 masts	11,001	30.48	b227	6	50
BEALE.....	712	289 0	26 11	8 4	1912	Philadelphia, Pa.	Wm. Cramp & Sons.	do.	do.	11,800	29.65	b227	6	50
BURROWS.....	712	289 0	26 11	8 4	1911	Camden, N. J.	New York S. B. Co.	do.	do.	13,674	30.67	b224	6	50
DRAYTON.....	712	289 0	26 11	8 4	1910	Bath, Me.	Bath Iron Works	do.	do.	15,524	30.83	b227	6	50
FANNING.....	712	289 0	26 11	8 4	1912	Newport News, Va.	Newport News S. B. Co.	do.	do.	12,600	29.09	b223	6	50
HENLEY.....	712	289 0	26 11	8 4	1912	Quincy, Mass.	Fore River S. B. Co.	Turb. 2s.	do.	13,472	30.32	b230	6	50
JARVIS.....	712	289 0	26 11	8 4	1912	Camden, N. J.	New York S. B. Co.	Turb. 3s.	do.	10,584	30.01	b223	6	50
JENKINS.....	712	289 0	26 11	8 4	1912	Bath, Me.	Bath Iron Works	do.	do.	12,410	31.27	b222	6	50
JOUFFE.....	712	289 0	26 11	8 4	1912	do.	do.	do.	do.	12,340	32.27	b225	6	50
MAYBANT.....	712	289 0	26 11	8 4	1911	Philadelphia, Pa.	Wm. Cramp & Sons.	Turb. 2s.	do.	13,140	30.22	b224	6	50
MCCALL.....	712	289 0	26 11	8 4	1911	Camden, N. J.	New York S. B. Co.	Turb. 3s.	do.	13,072	30.66	b224	6	50
MONAGHAN.....	712	289 0	26 11	8 4	1911	Newport News, Va.	Newport News S. B. Co.	do.	do.	12,410	30.45	b225	6	50
PATTERSON.....	712	289 0	26 11	8 4	1911	Philadelphia, Pa.	Wm. Cramp & Sons.	do.	do.	12,622	29.69	b227	6	50
PAULDING.....	712	289 0	26 11	8 4	1910	Bath, Me.	Bath Iron Works	do.	do.	17,393	32.80	b227	6	50
PERKINS.....	712	289 0	26 11	8 4	1910	Quincy, Mass.	Fore River S. B. Co.	Turb. 2s.	do.	11,668	29.70	b230	6	50
ROE.....	712	289 0	26 11	8 4	1910	Newport News, Va.	Newport News S. B. Co.	Turb. 3s.	do.	12,297	29.60	b223	6	50
SERRETT.....	712	289 0	26 11	8 4	1910	Quincy, Mass.	Fore River S. B. Co.	Turb. 2s.	do.	12,789	30.37	b230	6	50
TERRY.....	712	289 0	26 11	8 4	1910	Newport News, Va.	Newport News S. B. Co.	Turb. 3s.	do.	13,350	30.24	b222	6	50
TRIPPE.....	712	289 0	26 11	8 4	1911	Bath, Me.	Bath Iron Works	do.	do.	14,978	30.89	b224	6	50
WALKE.....	712	289 0	26 11	8 4	1911	Quincy, Mass.	Fore River S. B. Co.	Turb. 2s.	do.	12,673	29.78	b238	6	50
WARRINGTON.....	712	289 0	26 11	8 4	1911	Philadelphia, Pa.	Wm. Cramp & Sons.	do.	do.	13,333	30.12	b236	6	50
<i>Light mine layers.</i>														
ANTHONY.....	1,191	310 0	30 11	9 2	1919	San Francisco, Calif.	Union Iron Works	Turb. 2s.	2 masts	28,050	33.50		8	99
BURNS.....	1,191	310 0	30 11	9 2	1919	do.	do.	do.	do.	28,000	33.82		8	99
HART.....	1,191	310 0	30 11	9 2	1919	do.	do.	do.	do.	28,700	33.97		8	99

a Estimated.

b Fuel oil. (40 cubic feet per ton.)

VESSELS OF THE UNITED STATES NAVY—Continued.

Name and class of vessel.	Displacement (normal coal supply).	Dimensions.			Built (completed).			Propulsion.	Rig and number of masts.	Total shaft horsepower on trial.	Speed.	Coal capacity (in bunkers) (12 cu. ft. to ton).	Complement.	
		Length on load water line.	Extreme breadth.	Mean draft.	When.	Where.	By whom.						Officers.	Men.
<i>Light mine layers—Contd.</i>														
INGRAHAM.....	1,191	310 0	30 11 1/2	9 2	1918	San Francisco, Calif.	Union Iron Works.....	Turb. 2s.	2 masts	29,250	34.14	8	99
ISRAEL.....	1,191	310 0	30 11 1/2	9 2	1918	Quincy, Mass.....	Fore River S. B. Co.....	do.	do.	26,345	34.34	8	99
LANSDALE.....	1,191	310 0	30 11 1/2	9 2	1918	do.	do.	do.	do.	26,940	35.17	8	99
LUCE.....	1,191	310 0	30 11 1/2	9 2	1918	do.	do.	do.	do.	27,340	34.81	8	99
LUDLOW.....	1,191	310 0	30 11 1/2	9 2	1918	San Francisco, Calif.	Union Iron Works.....	do.	do.	29,500	34.22	8	99
MAHAN.....	1,191	310 0	30 11 1/2	9 2	1918	Quincy, Mass.....	Fore River S. B. Co.....	do.	do.	27,800	35.05	8	99
MAURY.....	1,191	310 0	30 11 1/2	9 2	1918	do.	do.	do.	do.	26,890	34.59	8	99
MURRAY.....	1,191	310 0	30 11 1/2	9 2	1918	do.	do.	do.	do.	27,430	34.84	8	99
RIZAL.....	1,191	310 0	30 11 1/2	9 2	1919	San Francisco, Calif.	Union Iron Works.....	do.	do.	28,960	33.84	8	99
SPROSTON.....	1,191	310 0	30 11 1/2	9 2	1919	do.	do.	do.	do.	28,170	33.57	8	99
STRIBLING.....	1,191	310 0	30 11 1/2	9 2	1918	Quincy, Mass.....	Fore River S. B. Co.....	do.	do.	20,485	31.41	8	99
<i>Submarines (steel), first line.</i>														
O-1.....	520.6	172 4	18 0 1/2	14 5	1918	Navy Yard, Portsmouth, N. H.	United States.....	2 screws.			14.00	3	27
O-2.....	520.6	172 4	18 0 1/2	14 5	1918	Navy Yard, Puget Sound, Wash.	do.	do.			14.00	3	27
O-3 to O-10.....	520.6	172 4	18 0 1/2	14 5	1918	Quincy, Mass.....	Fore River S. B. Co. c	do.			14.00	3	27
O-11 to O-13.....	485.0	175 0	16 3 1/2	13 10 1/2	1918	Bridgeport, Conn.	Lake Torpedo Boat Co.	do.			14.00	3	27
O-14 to O-16.....	485.0	175 0	16 3 1/2	13 10 1/2	1918	Long Beach, Calif.	California S. B. Co.	do.			14.00	3	27
R-1 to R-14.....	599.0	186 1 1/2	18 0 1/2	14 6	1919	Quincy, Mass.....	Fore River S. B. Co. c	do.			13.50	3	27
R-15 to R-20.....	599.0	186 1 1/2	18 0 1/2	14 6	1918	San Francisco, Calif.	Union Iron Works.....	do.			13.50	3	27
R-21 to R-27.....	495.0	175 0	16 7 1/2	13 11	1919	Bridgeport, Conn.	Lake Torpedo Boat Co.	do.			14.00	3	27
S-1.....	851.0	219 3	20 8	15 10 1/2	1920	Quincy, Mass.....	Fore River S. B. Corp. c	do.				4	34
S-2.....	806.0	207 0	19 7 1/2	16 2	1920	Bridgeport, Conn.	Lake Torpedo Boat Co.	do.				4	34
S-3.....	878.0	231 0	21 10 1/2	13 1	1919	Navy Yard, Portsmouth, N. H.	United States.....	do.				4	34
S-4.....	876.0	231 0	21 10 1/2	13 1	1920	do.	do.	do.				4	34
S-5.....	876.0	231 0	21 10 1/2	13 1	1920	Portsmouth, N. H.	do.	do.				4	34
S-6.....	876.0	231 0	21 10 1/2	13 1	1902	do.	do.	do.				4	34
S-7.....	876.0	231 0	21 10 1/2	13 1	1920	do.	do.	do.				4	34
S-8.....	876.0	231 0	21 10 1/2	13 1	1920	do.	do.	do.				4	34
S-9.....	876.0	231 0	21 10 1/2	13 1	1921	do.	do.	do.				4	34
S-10.....	876.0	231 0	21 10 1/2	13 1	1923	do.	do.	do.				4	34
S-11.....	851.0	231 0	21 10 1/2	13 1	1921	Bridgeport, Conn.	Lake Torpedo Boat Co.	do.				4	34
S-12.....	854.0	231 0	21 10 1/2	13 1	1921	do.	do.	do.				4	34
S-13.....	854.0	231 0	21 10 1/2	13 1	1920	do.	do.	do.				4	34
S-14.....	854.0	231 0	21 10 1/2	13 1	1921	do.	do.	do.				4	34
S-15.....	854.0	231 0	21 10 1/2	13 1	1921	do.	do.	do.				4	34
S-16.....	854.0	231 0	21 10 1/2	13 1	1921	do.	do.	do.				4	34
S-17.....	854.0	231 0	21 10 1/2	13 1	1921	do.	do.	do.				4	34
S-18.....	854.0	2210 3	20 8	15 10 1/2	1923	Quincy, Mass.....	Bethlehem S. B. Corp. c	do.				4	34
S-19.....	854.0	2210 3	20 8	15 10 1/2	1922	do.	do.	do.				4	34
S-20.....	854.0	2210 3	20 8	15 10 1/2	1920	San Francisco, Calif.	do.	do.				4	34
S-21.....	854.0	2210 3	20 8	15 10 1/2	1923	do.	do.	do.				4	34
S-22.....	854.0	2210 3	20 8	15 10 1/2	1923	do.	do.	do.				4	34
S-23.....	854.0	2210 3	20 8	15 10 1/2	1922	do.	do.	do.				4	34
S-24.....	854.0	2210 3	20 8	15 10 1/2	1923	do.	do.	do.				4	34
S-25.....	854.0	2210 3	20 8	15 10 1/2	1923	do.	do.	do.				4	34
S-26.....	854.0	2210 3	20 8	15 10 1/2	1923	do.	do.	do.				4	34
S-27.....	854.0	2210 3	20 8	15 10 1/2	1923	do.	do.	do.				4	34
S-28.....	854.0	2210 3	20 8	15 10 1/2	1923	do.	do.	do.				4	34
S-29.....	893.0	2240 0	21 10 1/2	13 0	1922	Bridgeport, Conn.	Lake Torpedo Boat Co.	do.				4	34
S-30.....	893.0	2240 0	21 10 1/2	13 0	1922	do.	do.	do.				4	34
S-31.....	893.0	2240 0	21 10 1/2	13 0	1922	do.	do.	do.				4	34
S-32.....	893.0	2240 0	21 10 1/2	13 0	1922	do.	do.	do.				4	34
<i>Submarines (steel), second line.</i>														
H-2.....	358.0	160 3 1/2	15 9 1/2	12 5	1913	San Francisco, Calif.	Union Iron Works c	do.			14.10	3	23
H-3.....	358.0	160 3 1/2	15 9 1/2	12 5	1914	Seattle, Wash.....	The Moran Co. c	do.			14.10	3	23
H-4 to H-9.....	357.7	160 3 1/2	15 9 1/2	12 4 1/2	1918	Navy Yard, Puget Sound, Wash.	United States.....	do.			12.75	3	23
K-1 and K-2.....	392.0	163 0 1/2	16 8 1/2	13 1	1914	Quincy, Mass.....	Fore River S. B. Co. c	do.			14.10	3	23
K-3.....	392.0	163 0 1/2	16 8 1/2	13 1	1914	San Francisco, Calif.	Union Iron Works c	do.			14.10	3	23
K-4.....	392.0	163 0 1/2	16 8 1/2	13 1	1914	Seattle, Wash.....	The Moran Co. c	do.			14.10	3	23
K-5 and K-6.....	392.0	163 0 1/2	16 8 1/2	13 1	1914	Quincy, Mass.....	Fore River S. B. Co. c	do.			14.10	3	23
K-7 and K-8.....	392.0	163 0 1/2	16 8 1/2	13 1	1914	San Francisco, Calif.	Union Iron Works c	do.			14.10	3	23
L-2 and L-3.....	450.0	166 5 1/2	17 0 5/8	13 7	1916	Quincy, Mass.....	Fore River S. B. Co. c	do.			14.00	3	26
L-5.....	451.0	165 0	14 09	13 3	1918	Bridgeport, Conn.	Lake Torpedo Boat Co. c	do.			14.00	3	26
L-6 and L-7.....	461.0	165 0	14 09	13 3	1918	Long Beach, Calif.	Craig S. B. Co.	do.			14.00	3	26

^a Displacement (surface).

^b Length over all.

^c For Electric Boat Co.

VESSELS OF THE UNITED STATES NAVY—Continued.

Name and class of vessel.	Displacement (normal coal supply).				Dimensions.				Hull (completed).			Propulsion.	Rig and number of masts.	Total shaft horsepower on trial.	Speed.	Coal capacity (in bunkers) (42 cu. ft. to ton).		Complement.	
	Tons.	Fl. in.	Fl. in.	Fl. in.	When.	Where.	By whom.	When.	Where.	By whom.	Officers.					Men.			
<i>Submarines (steel), second line—Contd.</i>																			
L-8	451.0	165 0	14	13 3	1917	Navy Yard, Portsmouth, N. H.	United States			2 screws				14.00				3	26
L-9 and 11	450.0	168 5 1/2	17	13 7	1916	Quincy, Mass.	Fore River S. B. Co. c			do				14.00				3	26
N-1 to N-3	347.9	147 3	15 9 1/2	12 5 1/2	1917	Seattle, Wash.	Seattle Const. & D. D. Co.			do				13.00				3	26
<i>Fleet submarines, first line (steel).</i>																			
T-11					1920	Quincy, Mass.	Fore River S. B. Co. c												
T-21					1922	do	do												
T-31					1920	do	do												
<i>Patrol vessels (Eagles) (steel).</i>																			
EAGLE 1 to 15, 17 to 19, 23, 24, 26 to 29, 32 to 60.	500.0	200 0	25 6	7 3	1919	Detroit, Mich.	Ford Motor Co.			Turb. ls.	2 masts	2,500	18.00		105	5	56		
<i>Patrol vessels, submarine chasers (wood).</i>																			
S. C. 57, 63, 64	77	105 0	14 8 1/2	5 5 1/2	1917	Brooklyn, N. Y.	United States			3 screws d	1 mast.	660	17.00					2	24
S. C. 102, 103	77	105 0	14 8 1/2	5 5 1/2	1917	Bayonne, N. J.	Eico Co.			do	do	660	17.00					2	24
S. C. 143	77	105 0	14 8 1/2	5 5 1/2	1917	Rocky River, Ohio.	Rocky River D. D. Co.			do	do	660	17.00					2	24
S. C. 154	77	105 0	14 8 1/2	5 5 1/2	1917	Jacksonville, Fla.	Gibbs Gas Eng. Co.			do	do	660	17.00					2	24
S. C. 156	77	105 0	14 8 1/2	5 5 1/2	1917	Pensacola, Fla.	F. M. Blount			do	do	660	17.00					2	24
S. C. 159	77	105 0	14 8 1/2	5 5 1/2	1917	do	do			do	do	660	17.00					2	24
S. C. 185, 186, and 188	77	105 0	14 8 1/2	5 5 1/2	1917	Nyaack, N. Y.	Int. S. B. & Marine Eng. Co.			do	do	660	17.00					2	24
S. C. 191 and 192	77	105 0	14 8 1/2	5 5 1/2	1917	Alexandria, Va.	General S. B. & Aero Co.			do	do	660	17.00					2	24
S. C. 210	77	105 0	14 8 1/2	5 5 1/2	1917	Camden, N. J.	Mathis Yacht Bldg. Co.			do	do	660	17.00					2	24
S. C. 214	77	105 0	14 8 1/2	5 5 1/2	1917	Staten Island, N. Y.	Alexandria Melboud			do	do	660	17.00					2	24
S. C. 221, 221, 229, 231, 237	77	105 0	14 8 1/2	5 5 1/2	1917	Morris Heights, N. Y.	N. Y. Yacht, Launch & Engine Co.			do	do	660	17.00					2	24
S. C. 252	77	105 0	14 8 1/2	5 5 1/2	1918	Camden, Me.	Camden-Anchor Rockland Machine Co.			do	do	660	17.00					2	24
S. C. 271	77	105 0	14 8 1/2	5 5 1/2	1917	Neponset, Mass.	Geo. Lawley & Sons			do	do	660	17.00					2	24
S. C. 285	77	105 0	14 8 1/2	5 5 1/2	1917	Mare Island, Calif.	United States			do	do	660	17.00					2	24
S. C. 306	77	105 0	14 8 1/2	5 5 1/2	1917	Puget Sound, Wash.	do			do	do	660	17.00					2	24
S. C. 320	77	105 0	14 8 1/2	5 5 1/2	1917	Stamford, Conn.	Luders Marine Constr. Co.			do	do	660	17.00					2	24
S. C. 326	77	105 0	14 8 1/2	5 5 1/2	1917	City Island, N. Y.	Kyle & Purdy			do	do	660	17.00					2	24
S. C. 328	77	105 0	14 8 1/2	5 5 1/2	1917	Milwaukee, Wis.	Great Lakes Boat Bldg. Corp.			do	do	660	17.00					2	24
S. C. 330	77	105 0	14 8 1/2	5 5 1/2	1917	Manitowoc, Wis.	Burger Boat Co.			do	do	660	17.00					2	24
S. C. 340 and 341	77	105 0	14 8 1/2	5 5 1/2	1917	Wilmington, Del.	American Car & Foundry Co.			do	do	660	17.00					2	24
S. C. 353	77	105 0	14 8 1/2	5 5 1/2	1917	College Point, N. Y.	College Point Boat Co.			do	do	660	17.00					2	24
S. C. 412	77	105 0	14 8 1/2	5 5 1/2	1918	Clayton, N. Y.	Clayton Ship & Boat Building Co.			do	do	660	17.00					2	24
S. C. 410	77	105 0	14 8 1/2	5 5 1/2	1918	Milwaukee, Wis.	Great Lakes B. B. Corp.			do	do	660	17.00					2	24
S. C. 428	77	105 0	14 8 1/2	5 5 1/2	1919	Camden, N. J.	Mathis Yacht Building Co.			do	do	660	17.00					2	24
S. C. 431	77	105 0	14 8 1/2	5 5 1/2	1918	Port Clinton, Ohio.	Mathews Boat Co.			do	do	660	17.00					2	24
S. C. 432	77	105 0	14 8 1/2	5 5 1/2	1918	do	do			do	do	660	17.00					2	24
S. C. 433	77	105 0	14 8 1/2	5 5 1/2	1918	do	do			do	do	660	17.00					2	24
S. C. 437	77	105 0	14 8 1/2	5 5 1/2	1918	Rocky River, Ohio.	Rocky River D. D. Co.			do	do	660	17.00					2	24
S. C. 440	77	105 0	14 8 1/2	5 5 1/2	1918	Brooklyn, N. Y.	Howard E. Wheeler			do	do	660	17.00					2	24
<i>Patrol vessels (gunboats).</i>																			
ASHVILLE	1,575	225 0	41 2 1/2	11 4	1920	Charleston, S. C.	United States			Turb. ls.	2 polo	800	12.00	170	11	143			
ELCANO	620	157 11	20 0	10 0	1885	Carraca, Spain	Spain			2 screws, Sch.		435	11.00	98	3	93			

1 Formerly Schley.
 2 Formerly AA-1.
 3 Formerly AA-2.
 4 Formerly AA-3.
 5 Formerly Spanish vessel of same name.

a Displacement (surface).
 b Length over all.
 c For Electric Boat Co.
 d Gasoline engines.
 e Estimated.

f Also 149 tons fuel oil (40 cubic feet per ton).
 g Indicated horsepower.
 h Approximate.
 i And 110 tons oil (40 cubic feet per ton).

VESSELS OF THE UNITED STATES NAVY—Continued.

Name and class of vessel.	Displacement (normal fuel supply).	Dimensions.			Built (completed).			Propulsion.	Rig and number of masts.	Total shaft-horsepower on trial.	Speed.	Coal capacity (in bunkers) (42 cu. ft. to ton).	Complement.	
		Length on load water line.	Extreme breadth.	Mean draft.	When.	Where.	By whom.						Officers.	Men.
<i>Patrol vessels (gunboats)—Continued.</i>														
HELENA.....	1,393	250 9	39 8	0 0	1897	Newport News, Va.	Newport News S. B. Co.	3 screws.	1 ml.	1,988	15.05	307	12	183
MONOCACY.....	190	160 0	24 0	2 5	1914	Mare Island, Calif.	United States.....	do.	2 pole.	4,800	13.25	34	2	40
PALOS.....	190	160 0	24 0	2 5	1914	do.	do.	do.	do.	4,800	13.25	34	2	40
Panapanga ¹	243	115 3	17 10	6 6	1888	Cavite, P. I.	Manila Slip Co.	do.	1 signal.	250	10.00	34	2	33
Quiros ¹ d.....	350	137 9	22 0	7 9	1895	Hongkong, China.	Hongkong & Whampon Deck Co.	1 screw.	Sch.	4,550	11.00	70	2	55
SACRAMENTO.....	1,425	210 0	40 10 ¹	11 6	1914	Philadelphia, Pa.	Wm. Cramp & Sons.....	do.	2 pole.	1,022	12.78	428	11	152
VILLALOBOS d.....	370	148 0	23 0	7 6	1896	Hongkong, China.	Hongkong & Whampon Deck Co.	do.	Sch.	4,550	11.00	67	2	55
<i>Patrol vessels (yachts).</i>														
ARAMIS (214860).....	375	153 6	22 4	7 6	1916	City Island, N. Y.	Robert Jacobs.....	2 screws.	2 masts	700	13.00	7,500	6	47
DESPATCH (210895).....	237	140 0	22 0	7 2	1913	Morris Heights, N. Y.	Chas. L. Seabury Co.	do.	do.	740	10.30	60	2	40
ISABEL.....	797	229 11	28 21	9 2	1917	Bath, Me.	Bath Iron Works.....	Turb. 2s.	do.	8,400	12.00	216	7	83
MAYFLOWER.....	2,690	273 0	36 0	17 4	1896	Glydebank, Scotland	J. & G. Thompson.....	2 screws.	2 masts	2,400	14.50	537	11	160
NIAGARA.....	2,000	245 0	36 0	17 0	1898	Brooklyn, N. Y.	James Shawan & Sons.....	do.	3 masts	1,800	13.00	400	11	126
Nokomis.....	1,205	203 0	31 10	13 7 ¹	1917	Wilmington, Del.	Pusey & Jones.....	do.	2 masts	2,000	16.00	350	11	66
SCORPION.....	775	212 9	28 1	11 0	1896	South Brooklyn, N. Y.	John N. Robbins.....	do.	do.	2,800	17.85	136	8	84
SVLPH.....	152	123 8	20 0	7 6	1898	Chester, Pa.	John Roach.....	1 screw.	do.	4,550	15.00	48	2	32
<i>Auxiliaries, special types.</i>														
ANARENDIA ¹ †.....	6,680	314 0	42 0 ¹	22 10	1892	Newcastle, England.	Edwards S. B. Co.	do.	do.	1,050	9.00	825	16	77
AJAX ¹ †.....	9,250	375 4	46 0	24 8	1800	Glasgow, Scotland.	D. & W. Henderson Co.	do.	do.	3,000	10.00	500	10	96
ALTAIR ¹	13,925	410 5 ¹	44 0	27 2 ¹	1919	Seattle, Wash.	Skinner & Eddy Corp.	Turb. 1s.	do.	2,500	10.50	1,097	31	450
ANTARES ¹	11,450	390 0	54 0	24 5 ¹	1919	Hog Island, Pa.	Am. Int. S. B. Corp.	do.	do.	2,500	11.50	1,222	18	131
ARCTIC ¹	12,600	402 6	53 0	20 4 ¹	1919	Oakland, Calif.	Moore S. B. Corp.	do.	2 masts	2,800	11.00	1,194	23	188
ARETHUSA ¹ †.....	6,160	332 0	42 2	20 11	1893	Stockton, England.	Craig Taylor & Co.	1 screw.	do.	1,700	10.00	(*)	16	78
ARGONNE ¹ †.....	13,400	448 0	58 0	28 0	1920	Hog Island, Pa.	Am. Int. S. B. Corp.	Turb. 1s.	do.	6,000	15.00	27	222
BARNES, ROBERT L. ⁹	5,380	251 10	43 2	18 6	1917	Duluth, Minn.	McDougal/Duluth Co.	1 screw.	1 mast	1,100	8.50	1,165	15	52
BATH ¹⁰	6,425	329 2	46 2	19 2	1913	Stettin, Germany.	Oderwerke Stettiner.....	do.	2 masts	1,650	10.00	409	16	88
BEAUFORT ¹¹	4,565	275 9	40 2	18 3	1909	Lubeck, Germany.	H. Koch Co.	do.	do.	1,250	8.00	350	15	72
BEAVER ¹¹	5,970	357 6	47 0	19 0	1910	Newport News, Va.	Newport News S. B. Co.	do.	2 pole.	4,500	10.50	62,350	32	292
BLACK HAWK ¹¹	13,500	404 6	53 9	28 5	1913	Philadelphia, Pa.	Wm. Cramp & Sons.....	do.	2 masts	3,400	13.00	62,108	31	440
BOREAS ¹⁴	12,600	402 6	53 0	20 4 ¹	1919	Oakland, Calif.	Moore S. B. Corp.	Turb. 1s.	do.	2,800	11.60	1,194	23	157
BRAZOS ¹	14,800	455 0	56 0	26 8	1919	Boston, Mass.	United States.....	2 screws.	2 masts	6,050	14.34	9824	10	120
BRIDBE.....	8,500	400 0	55 2 ¹	20 8	1917	do.	do.	do.	do.	4,000	14.00	1,000	23	189
BRIDGEPORT ¹⁵	8,600	429 4	54 4	24 7 ¹	1901	Vegeasch, Germany.	Bremer Vulcan.....	do.	2 pole.	3,600	12.50	1,060	32	520
BUFFALO ¹⁶	6,000	391 1	48 3	20 0	1892	Newport News, Va.	Newport News S. B. Co.	1 screw.	2 masts	3,600	14.50	1,048	31	400
BUSHNELL.....	3,550	300 0	45 8	15 0	1915	Seattle, Wash.	Seattle Const. Co.	Turb. 1s.	2 pole.	2,617	14.15	6060	21	105
CARDEN II.....	9,000	389 2	48 0	24 0	1900	Flensburg, Germany	Flensburger S. B. Co.	1 screw.	2 masts	2,850	12.00	975	32	314
CASOPUS ¹⁸	9,325	360 0	51 6	24 6 ¹	1920	Camden, N. J.	New York S. B. Corp.	do.	do.	3,858	13.00	1,277	32	282
CAPELLA ¹⁹	11,450	390 0	54 0	24 5 ¹	1920	Hog Island, Pa.	Am. Int. S. B. Corp.	1 Turb. 1s.	do.	2,500	11.50	1,222	15	91
CHAUMONT ^{7,10} †.....	13,400	448 0	58 0	28 0	1920	do.	do.	do.	do.	6,000	15.00	27	214
COMFORT ¹¹	10,100	413 0	50 2	24 0	1903	Philadelphia, Pa.	Wm. Cramp & Sons.....	2 screws.	2 masts	8,500	18.30	1,010	20	318
CUYAMA †.....	14,500	455 0	50 0	20 2	1917	Mare Island, Calif.	United States.....	do.	do.	6,200	14.00	9824	10	120
DENEBOLA ²¹	13,925	410 5 ¹	44 0	27 2 ¹	1919	Seattle, Wash.	Skinner & Eddy Corp.	1 Turb. 1s.	do.	2,500	10.50	1,097	31	450
FULION.....	1,408	216 0	35 0	13 0	1914	Groton, Conn.	New London S. & E. Co.	1 screw.	2 masts	1,000	12.31	234	-15	131
GENERAL ALAVA ²²	1,115	212 6	29 0	11 0	1895	Dumbarton, Scotland.	A. McMillan & Sons.....	do.	do.	770	10.50	240	5	54

¹ Formerly Spanish vessels of same name.² Formerly British st. s. Abaroua.³ Formerly British st. s. Scindia.⁴ Formerly st. s. Edisto (218201).⁵ Formerly st. s. Nedmac (218561).⁶ Formerly st. s. Yamhill (217033).⁷ Formerly British st. s. Lucellino.⁸ Formerly st. s. Argonne (220845).⁹ Formerly st. s. R. L. Barnes (216115).¹⁰ Formerly German st. s. Andromeda.¹¹ Formerly German st. s. (a) Rheingraf.¹² Formerly German st. s. Rudolf Blumberg.¹³ Formerly st. s. Beaver (207034).¹⁴ Formerly st. s. Santa Catalina (211623).¹⁵ Formerly st. s. Yaquina (217489).¹⁶ Formerly German st. s. Breslau.¹⁷ Formerly Brazilian st. s. Niethoroy.¹⁸ Formerly German st. s. Kiel.¹⁹ Formerly st. s. Santa Leonora (218364).²⁰ Formerly st. s. Comerant (216338).²¹ Formerly st. s. Chaumont (220856).²² Formerly st. s. Havanna (203701).²³ Formerly st. s. Edgewood (218127).²⁴ Formerly Spanish st. s. General Alava.

† Fuel ship.

‡ Loaned to Navy Department by War Department.

b Estimated.

c Sheathed.

d Composite.

e Indicated horsepower.

f One fighting top.

g Fuel oil (40 cubic feet per ton).

h Shaft horsepower.

i Fuel drawn from cargo holds.

VESSELS OF THE UNITED STATES NAVY—Continued.

Name and class of vessel.	Displacement (normal coal supply).	Dimensions.			Built (completed).			Propulsion.	Rig and number of masts.	Total indicated horsepower on trial.	Speed.	Coal capacity (in bunkers) (42 cu. ft. to ton).	Comple- ment.	
		Length on load water line.	Extreme breadth.	Mean draft.	When.	Where.	By whom.						Officers.	Men.
<i>Auxiliaries, special types—Continued.</i>														
	Tons.	ft. in.	ft. in.	ft. in.						Knots.	Tons.			
GOLD STAR ¹	10,550	377 0	52 0	23 11½	1920	Wilmington, Del.	Bethlehem S. B. Corp.	1 screw	2 masts	2,500	11.00	a1,189	15 97	
HANNIBAL ²	4,000	263 4	39 3	17 4	1898	Sunderland, England	J. Blumer & Co.	do	do	1,100	9.00	a1,491	17 146	
HENDERSON	10,000	460 0	60 11½	19 10½	1917	Philadelphia, Pa.	United States	2 screws	do	4,000	814.00	1,200	27 397	
JASON ³	19,250	514 0	65 0	27 8	1913	Sparrows Point, Md.	Maryland Steel Co.	do	do	6,878	14.32	2,300	10 164	
KANAWHA ⁴	14,500	455 0	56 0	26 2	1915	Mare Island, Calif.	United States	do	do	5,500	814.00	a1,284	16 120	
KAWAHA ⁵	14,450	430 0	58 0	25 6	1919	Philadelphia, Pa.	Wm. Cramp & Sons	1 screw	do	2,762	11.00	a1,282	16 91	
KITTERY ⁶	3,330	282 2	40 6	13 3	1905	Bromerhaven, Germany	G. Seebach Co.	2 screws	do	1,400	16.50	351	15 87	
LARAMIE ⁷	14,450	430 0	58 0	25 6	1920	Philadelphia, Pa.	Wm. Cramp & Sons	1 screw	do	2,800	11.00	a1,283	16 91	
MARS ⁸	11,250	355 0	53 0	24 8	1909	Sparrows Point, Md.	Maryland Steel Co.	2 screws	2 masts	3,818	12.65	825	16 133	
MATTOLE ⁹	11,470	430 0	58 0	25 6	1920	Philadelphia, Pa.	Wm. Cramp & Sons	1 screw	do	2,853	11.00	a1,283	16 91	
MAUMEE ¹⁰	14,500	455 0	56 0	26 2	1916	Mare Island, Calif.	United States	2 screws	2 masts	5,000	614.00	a1,281	10 130	
MELVILLE	7,150	400 0	54 5½	20 0	1915	Camden, N. J.	New York S. B. Co.	1 Turb.	2 pole	4,000	15.09	900	31 449	
MERCY ¹¹	10,100	413 0	50 2	24 0	1907	Philadelphia, Pa.	Wm. Cramp & Sons	2 screws	2 masts	8,500	18.20	1,010	19 317	
NECHE ¹²	14,800	455 0	56 0	26 8	1920	Boston, Mass.	United States	do	do	6,050	814.00	a1,282	10 101	
NEPTUNE ¹³	19,450	520 0	65 0	27 8	1911	Sparrows Point, Md.	Maryland Steel Co.	Turb. 2s.	do	5,409	12.93	2,500	10 164	
NERBUS ¹⁴	19,050	500 0	62 0	27 8	1913	Newport News, Va.	Newport News S. B. Co.	2 screws	do	40,904	14.68	1,025	16 164	
NEWPORT NEWS ¹⁵	10,000	356 9	45 6	23 6	1904	Flensburg, Germany	Flensburg S. B. Co.	1 screw	do	2,400	13.00	920	12 113	
NITRO	10,600	460 0	60 11½	20 11	1921	Puget Sound, Wash.	United States	do	do	46,700	816.00	1,000	10 177	
ORION ¹⁶	19,250	514 0	65 0	27 8	1912	Sparrows Point, Md.	Maryland Steel Co.	2 screws	do	6,913	14.47	2,300	10 164	
PATOKA ¹⁷	16,800	463 3	60 0	26 2	1919	Newport News, Va.	Newport News S. B. Co.	1 screw	do	2,756	10.87	a1,109	16 91	
PECOS	11,800	453 0	56 0	26 8	1921	Boston, Mass.	United States	2 screws	do	5,428	814.00	a1,282	16 120	
PENSACOLA ¹⁸	9,821	339 1	51 2	23 0	1901	Rostock, Germany	Aktion Ges. Neptune	1 screw	3 masts	1,750	10.75	1,052	15 110	
PROCVON ¹⁹	11,450	390 0	51 0	24 5½	1919	Hog Island, Pa.	Am. Int. S. B. Corp.	Turb. 1s.	do	2,500	11.50	a1,222	18 134	
PROMETHEUS	12,585	450 0	62 0	26 0	1910	Mare Island, Calif.	United States	2 screws	4 pole	7,500	816.00	a1,287	32 430	
PROTEUS ²⁰	19,050	500 0	62 0	27 8	1913	Newport News, Va.	Newport News S. B. Co.	do	do	7,702	14.67	1,925	16 161	
PYRO	10,000	460 0	60 11½	20 11	1920	Puget Sound, Wash.	United States	do	do	46,700	816.00	1,000	10 177	
RAINBOW ²¹	4,360	326 0	41 0	17 2	1890	Sunderland, England	James Lang	1 screw	do	1,800	812.00	1,166	30 297	
RAMAPO ²²	16,800	463 3	60 0	26 2	1919	Newport News, Va.	Newport News S. B. Co.	do	do	2,917	811.23	a1,109	16 91	
RAPPAHANNOCK ²³	17,000	471 2	59 2	25 9	1913	Vegesack, Germany	Bremer Vulcan	do	2 masts	4,850	11.50	3,060	23 263	
REGULUS	10,550	377 0	52 0	23 11½	1920	Wilmington, Del.	Bethlehem S. B. Corp.	do	do	2,500	11.00	a1,182	15 91	
RELIEF	2,800	460 0	60 11½	19 6	1920	Philadelphia, Pa.	United States	2 screws	2 masts	5,250	816.00	a1,282	29 361	
RIGEL ²⁴	13,925	410 5½	51 0	27 2½	1918	Seattle, Wash.	Skinner & Eddy Corp.	Turb. 1s.	do	2,500	10.50	a1,097	31 450	
SALINAS ²⁵	16,800	463 3	60 0	26 2	1920	Newport News, Va.	Newport News S. B. & D. Co.	1 screw	2 masts	2,900	10.50	a1,109	16 91	
SAPALO ²⁶	16,800	463 3	60 0	26 2	1920	do	do	do	do	2,722	10.50	a1,109	16 91	
SAVANNAH ²⁷	10,800	400 0	46 1	20 5	1899	Flensburg, Germany	Flensburger S. B. Co.	1 screw	2 masts	2,000	10.50	743	32 338	
SEPULGA ²⁸	16,800	463 3	60 0	26 2	1920	Newport News, Va.	Newport News S. B. & D. Co.	do	do	2,000	10.50	a1,109	16 91	
SIRIUS ²⁹	11,450	390 0	51 0	24 5½	1919	Hog Island, Pa.	Am. Int. S. B. Corp.	Turb. 1s.	do	2,500	11.50	a1,222	15 91	
SOLACE ³⁰	5,917	361 2	41 0	20 6	1890	Newport News, Va.	Newport News S. B. Co.	1 screw	do	3,200	616.00	1,000	21 252	
SPICA ³¹	11,450	390 0	51 0	24 5½	1919	Hog Island, Pa.	Am. Int. S. B. Corp.	Turb. 1s.	do	2,500	11.50	a1,222	16 91	
THOMPSON, SAHA ³²	5,836	310 0	40 3	21 9½	1888	Newcastle, England	Wm. Armstrong & Co.	1 screw	do	1,300	9.00	494	10 54	
TIPPECANOE ³³	16,800	463 3	60 0	26 2	1920	Newport News, Va.	Newport News S. B. & D. Co.	Turb. 1s.	do	2,000	10.50	a1,109	16 91	
TRINITY ³⁴	10,800	463 3	60 0	26 2	1920	do	do	do	do	3,038	11.26	a1,109	16 91	
VEGA ³⁵	11,450	390 0	54 0	24 5½	1919	Hog Island, Pa.	Am. Int. S. B. Corp.	Turb. 1s.	do	2,500	11.50	15 91	
VESTAL	12,585	450 0	60 0	26 0	1910	New York, N. Y.	United States	2 screws	4 pole	7,500	10.00	1,422	32 430	
VULCAN ³⁶	11,250	385 0	53 0	24 8	1909	Sparrows Point, Md.	Maryland Steel Co.	2 screws	2 masts	3,730	12.82	825	16 133	
YUKON ³⁷	12,600	402 6	53 0	26 4½	1920	Oakland, Calif.	Moore S. B. Corp.	Turb. 1s.	do	2,300	11.00	a1,794	23 143	

¹ Formerly st. s. Gold Star (220371).
² Formerly British st. s. Joseph Holland.
³ Formerly st. s. Kaweah (219154).
⁴ Formerly German st. s. President.
⁵ Formerly st. s. Laramie (219545).
⁶ Formerly st. s. Mattole (220062).
⁷ Formerly st. s. Saratoga (201160).
⁸ Formerly German st. s. Olenwald.
⁹ Formerly German st. s. Niagara.
¹⁰ Formerly st. s. Shantine (218282).
¹¹ Formerly British st. s. Norse King.

¹² Formerly st. s. Rapidan (219403).
¹³ Formerly German st. s. Pommern.
¹⁴ Formerly st. s. Olenora (220344).
¹⁵ Formerly st. s. Edgecombe (217412).
¹⁶ Formerly st. s. Hudsonian (219592).
¹⁷ Formerly st. s. Sapelo (219470).
¹⁸ Formerly German st. s. Saxonia.
¹⁹ Formerly st. s. Fleeto (219983).
²⁰ Formerly st. s. Salsuda (217673).
²¹ Formerly st. s. Creole (221466).
²² Formerly st. s. Shamrock (218967).

²³ Formerly German st. s. Guthell.
²⁴ Formerly st. s. Tippecanoe (220210).
²⁵ Formerly st. s. Trinity (220379).
²⁶ Formerly st. s. Lebanon (218791).
²⁷ Formerly st. s. McHann (219620).
^a Fuel oil (40 cubic feet per ton).
^b Estimated.
^c And 875 tons of coal.
^d Shaft horsepower.
^e Tons of fuel oil (40 cubic feet per ton).
^f Fuel ship.

VESSELS OF THE UNITED STATES NAVY—Continued.

Name and class of vessel.	Displacement (normal coal supply).	Dimensions.			Built (completed).			Propulsion.	Rig and number of masts.	Total indicated horsepower on trial.	Speed.	Coal capacity (in bunkers) (42 cu. ft. to ton).	Complement.	
		Length on load water line.	Extreme breadth.	Mean draft.	When.	Where.	By whom.						Officers.	Men.
<i>Auxiliaries, fleet tugs.</i>														
ALGORMA.....	998	149 31	30 0	14 7	1919	Port Richmond, N. Y.	Staten Island S. B. Co.	1 screw	2 pole.	2,017	13.60	d 270	5	30
ALLEGHENY.....	a 1,000	149 31	30 0	14 7	1917	Buffalo, N. Y.	American S. B. Co.	2 masts	2 masts	1,800	14.00	d 270	5	30
ARAPAHO.....	575	115 0	24 0	12 10	1914	Seattle, Wash.	Seattle Construction Co.	2 masts	2 masts	1,800	10.80	d 149	5	20
BAGADUCE.....	a 1,000	149 31	30 0	14 7	1919	Buffalo, N. Y.	Ferguson Steel & Iron Co.	2 pole.	2 pole.	1,821	12.40	d 279	5	30
Bay Spring.....	775	141 34	27 8 1/2	14 1	1920	City Island, N. Y.	Providence Eng. Works	2 pole.	2 pole.	a 850	14.00	d 110	5	24
CARRABASSET.....	1,005	149 31	30 0	14 7	1919	Port Richmond, N. Y.	Staten Island S. B. Co.	2 pole.	2 pole.	2,014	12.75	d 279	5	39
Challenge ¹	515	122 0	22 2	13 2	1889	Camden, N. J.	J. H. Dialogue & Sons	2 masts	2 masts	750	14.00	d 110	5	16
CHESMUNO ²	575	123 6	26 7 1/2	11 6	1917	Norfolk, Va.	United States	2 masts	2 masts	800	11.00	d 110	5	20
COFFCOCK.....	969	149 31	30 0	14 7	1919	Port Richmond, N. Y.	Staten Island S. B. Co.	2 pole.	2 pole.	2,130	13.00	d 270	5	39
GENESEE ³	a 1,000	158 0	29 0	16 0	1905	Sparrows Point, Md.	Maryland Steel Co.	2 masts	2 masts	1,000	15.00	d 285	5	12
ILINOIS ⁴	702	152 0	26 0	13 6	1892	San Francisco, Calif.	Union Iron Works	Sch.	Sch.	1,000	13.20	d 181	5	20
LUKA.....	969	149 31	30 0	14 7	1919	Port Richmond, N. Y.	Staten Island S. B. Co.	2 pole.	2 pole.	2,040	13.06	d 279	5	30
KALMIA.....	a 1,000	149 31	30 0	14 7	1919	Buffalo, N. Y.	Ferguson Steel & Iron Co.	2 pole.	2 pole.	1,800	13.00	d 279	5	30
KOSANQUA.....	969	149 31	30 0	14 7	1919	Port Richmond, N. Y.	Staten Island S. B. Co.	2 pole.	2 pole.	2,065	a 13.00	d 279	5	30
KEWAYDIN.....	a 1,000	149 31	30 0	14 7	1919	Buffalo, N. Y.	Ferguson Steel & Iron Co.	2 pole.	2 pole.	1,800	13.00	d 279	5	30
KOKA.....	a 1,000	149 31	30 0	14 7	1920	Puget Sound Navy Yard.	United States	2 pole.	2 pole.	1,800	13.00	d 270	5	30
LYKENS.....	1,000	157 0	29 0	15 0	1899	Philadelphia, Pa.	Neafie & Levy	2 masts	2 masts	1,000	13.06	d 280	5	30
MAHOPAC.....	a 1,000	149 31	30 0	14 7	1919	Navy yard, Puget Sound.	United States	2 pole.	2 pole.	1,800	13.00	d 270	5	30
MOHAVE.....	575	115 0	24 0	12 10	1914	Seattle, Wash.	Seattle Construction Co.	1 mast	1 mast	800	13.11	d 119	5	20
MONTCALEM ⁵	999	149 31	30 0	14 7	1910	Port Richmond, N. Y.	Staten Island S. B. Co.	2 pole.	2 pole.	2,017	13.06	d 272	5	39
NAPA.....	a 1,000	149 31	30 0	14 7	1910	Navy yard, Puget Sound.	United States	2 pole.	2 pole.	1,800	13.00	d 279	5	39
NAVAJO J.....	800	141 4	27 6	14 1	1908	Philadelphia, Pa.	Neafie & Levy	2 masts	2 masts	935	12.00	d 110	5	20
ONTARIO.....	1,120	175 0	34 0	12 0	1912	Camden, N. J.	New York S. B. Co.	2 pole.	2 pole.	1,517	13.20	d 415	5	64
PALASCOS.....	a 755	148 0	29 1/2	12 3	1909	Portsmouth, N. H.	United States	2 screws.	2 screws.	1,160	13.00	d 321	5	30
PATUXENT.....	a 755	148 0	29 1/2	12 3	1909	Norfolk, Va.	United States	2 screws.	2 screws.	1,160	13.00	d 321	3	30
PIOLA.....	a 1,000	149 31	30 0	14 7	1920	Navy yard, Puget Sound, Wash.	United States	1 screw.	1 screw.	1,800	13.00	d 279	5	39
PISCATAQUA ⁶	854	149 0	28 7	12 0	1897	West Bay City, Mich.	F. W. Wheeler Co.	2 masts	2 masts	2,000	16.00	d 236	5	44
SAGAMORE.....	a 1,000	149 31	30 0	14 7	1917	Buffalo, N. Y.	American S. B. Co.	2 pole.	2 pole.	1,800	13.00	d 270	5	20
SCOTA.....	a 1,000	149 31	30 0	14 7	1919	Norfolk, Va.	United States	2 pole.	2 pole.	2,180	13.05	d 279	5	20
SONOMA.....	1,120	175 0	34 0	12 0	1911	Camden, N. J.	New York S. B. Co.	2 pole.	2 pole.	1,596	13.00	d 435	5	54
SUNNADIN.....	a 1,000	149 31	30 0	14 7	1919	Navy yard, Puget Sound, Wash.	United States	1 screw.	1 screw.	2,180	13.00	d 270	5	30
TABOUSAC.....	a 1,000	149 31	30 0	14 7	1919	Buffalo, N. Y.	Ferguson Steel & Iron Co.	2 pole.	2 pole.	2,070	13.00	d 279	5	39
TATNUCK.....	a 1,000	149 31	30 0	14 7	1919	Navy yard, Puget Sound, Wash.	United States	2 pole.	2 pole.	2,070	13.00	d 279	5	30
TILLAMOOK.....	575	115 0	24 0	12 10	1914	Seattle, Wash.	Seattle Construction Co.	1 mast	1 mast	800	10.55	d 149	5	12
UMPUQUA.....	a 1,000	149 31	30 0	14 7	1919	Buffalo, N. Y.	Ferguson Steel & Iron Co.	2 pole.	2 pole.	2,180	13.00	d 279	5	30
UNDAUNTED.....	450	143 0	28 0	14 10	1917	San Francisco, Calif.	Union Iron Works	2 masts	2 masts	1,000	7.60	d 2,460	5	22
WANDANK.....	a 1,000	149 31	30 0	14 7	1920	Buffalo, N. Y.	Ferguson Steel & Iron Co.	2 pole.	2 pole.	2,180	13.00	d 279	5	20
WANDO.....	575	115 0	26 7 1/2	11 6	1910	Charleston, S. C.	United States	2 pole.	2 pole.	800	13.00	d 270	5	20
<i>Auxiliaries, mine sweepers.</i>														
AVOCET.....	950	180 0	35 6	9 0 1/2	1918	Baltimore, Md.	Baltimore S. B. Co.	2 pole.	2 pole.	a 1,400	14.00	d 275	5	54
BITTERN.....	950	180 0	35 6	9 0 1/2	1919	Mobile, Ala.	Alabama S. B. Co.	2 pole.	2 pole.	a 1,400	14.00	d 275	5	54
BOBOLINK.....	950	180 0	35 6	9 0 1/2	1910	Baltimore, Md.	Baltimore S. B. Co.	2 pole.	2 pole.	a 1,400	14.00	d 275	5	54
BRANT.....	950	180 0	35 6	9 0 1/2	1918	Chester, Pa.	Sun Shipbuilding Co.	2 pole.	2 pole.	a 1,400	14.00	d 275	5	54
CARDINAL.....	950	180 0	35 6	9 0 1/2	1918	Staten Island, N. Y.	Staten Island S. B. Co.	2 pole.	2 pole.	a 1,400	14.00	d 275	5	54
CHEWINK.....	950	180 0	35 6	9 0 1/2	1910	New York, N. Y.	Todd Shipyard Corp.	2 pole.	2 pole.	a 1,400	14.00	d 275	5	54
CORMORANT.....	950	180 0	35 6	9 0 1/2	1910	Staten Island, N. Y.	Staten Island S. B. Co.	2 pole.	2 pole.	a 1,400	14.00	d 275	5	54
CURLEW.....	950	180 0	35 6	9 0 1/2	1910	Staten Island, N. Y.	Staten Island S. B. Co.	2 pole.	2 pole.	a 1,400	14.00	d 275	5	54
ELDER.....	950	180 0	35 6	9 0 1/2	1910	Wilmington, Del.	Pusey & Jones Co.	2 pole.	2 pole.	a 1,400	14.00	d 275	5	54
FALCON.....	930	180 0	35 6	9 0 1/2	1918	Morris Heights, N. Y.	Chas. T. Scabury Co.	2 pole.	2 pole.	a 1,400	14.00	d 275	5	54
FINCH.....	950	180 0	35 6	9 0 1/2	1918	New York, N. Y.	Standard S. B. Corp.	2 pole.	2 pole.	a 1,400	14.00	d 275	5	54
GANNET.....	950	180 0	35 6	9 0 1/2	1910	Staten Island, N. Y.	Todd Shipyard Corp.	2 pole.	2 pole.	a 1,400	14.00	d 275	5	54
GERON.....	950	180 0	35 6	9 0 1/2	1910	Staten Island, N. Y.	Staten Island S. B. Co.	2 pole.	2 pole.	a 1,400	14.00	d 275	5	54
HERON.....	950	180 0	35 6	9 0 1/2	1918	Staten Island, N. Y.	Standard S. B. Co.	2 pole.	2 pole.	a 1,400	14.00	d 275	5	54

¹ Formerly U. S. S. Huron.² Formerly (est. s. Lukenbach (141021).³ Formerly (est. s. De fiance.⁴ Formerly U. S. S. Pocahontas.⁵ Formerly st. s. Monocacy (202489).⁶ Formerly st. s. Fearless (120889).⁷ Formerly U. S. S. Klueck.⁸ Formerly st. s. General Hubbard (201193).⁹ Formerly st. s. William H. Brown (81548).^a Estimated.^b Shaft horsepower.^c Barrels of fuel oil.^d Tons fuel oil (40 cubic feet per ton).

VESSELS OF THE UNITED STATES NAVY—Continued.

Name and class of vessel.	Displacement (normal coal supply).	Dimensions.			Built (completed).			Propulsion.	Rig and number of masts.	Total indicated horsepower on trial.	Speed.	Coal capacity (in bunkers) (42 cu. ft. to ton).	Complement.	
		Length on load water line.	Extreme breadth.	Mean draft.	When.	Where.	By whom.						Officers.	Men.
<i>Auxiliaries, mine sweepers—Continued.</i>														
KINGFISHER.....	050	180 0	35 6	9 0 ¹	1910	Puget Sound, Wash.	United States.....	1 screw.	2 pole.	61,400	14.00	275	5	54
LAPWING.....	050	180 0	35 6	9 0 ¹	1918	New York, N. Y.	Todd Shipyard Co.....	do.	do.	61,400	14.00	275	5	54
LARK.....	050	180 0	35 6	9 0 ¹	1919	Baltimore, Md.	Baltimore S. B. Co.....	do.	do.	61,400	14.00	275	5	54
MALLARD.....	050	180 0	35 6	9 0 ¹	1910	New York, N. Y.	Staten Island S. B. Co.....	do.	do.	61,400	14.00	275	5	54
MOROLE.....	050	180 0	35 6	9 0 ¹	1918	do.	do.	do.	do.	61,400	14.00	275	5	54
ORTOLAN.....	050	180 0	35 6	9 0 ¹	1918	do.	do.	do.	do.	61,400	14.00	275	5	54
OWL.....	050	180 0	35 6	9 0 ¹	1919	do.	Todd Shipyard.....	do.	do.	61,400	14.00	275	5	54
PARRTRIDGE.....	050	180 0	35 6	9 0 ¹	1919	Chester, Pa.	Chester S. B. Co.....	do.	do.	61,400	14.00	275	5	54
PEACOCK.....	050	180 0	35 6	9 0 ¹	1918	New York, N. Y.	Staten Island S. B. Co.....	do.	do.	61,400	14.00	275	5	54
PELICAN.....	050	180 0	35 6	9 0 ¹	1918	Morris Heights, N. Y.	Chas. L. Seabury Co.....	do.	do.	61,400	14.00	275	5	54
PENGUIN.....	050	180 0	35 6	9 0 ¹	1919	Elizabethport, N. J.	New Jersey D. Co.....	do.	do.	61,400	14.00	275	5	54
PIGEON.....	050	180 0	35 6	9 0 ¹	1918	Baltimore, Md.	Baltimore S. B. Co.....	do.	do.	61,400	14.00	275	5	51
QUAIL.....	050	180 0	35 6	9 0 ¹	1919	Chester, Pa.	Chester S. B. Co.....	do.	do.	61,400	14.00	275	5	54
RAIL.....	050	180 0	35 6	9 0 ¹	1918	Puget Sound, Wash.	United States.....	do.	do.	61,400	14.00	275	5	51
REDWING.....	050	180 0	35 6	9 0 ¹	1919	Baltimore, Md.	Baltimore S. B. Co.....	do.	do.	61,400	14.00	275	5	51
ROBIN.....	050	180 0	35 6	9 0 ¹	1918	New York, N. Y.	Todd Shipyard Co.....	do.	do.	61,400	14.00	275	5	51
SANDERLING.....	050	180 0	35 6	9 0 ¹	1919	do.	do.	do.	do.	61,400	14.00	275	5	51
SANDPIPER.....	050	180 0	35 6	9 0 ¹	1919	Philadelphia, Pa.	United States.....	do.	do.	61,400	14.00	275	5	51
SEAGULL.....	050	180 0	35 6	9 0 ¹	1918	Morris Heights, N. Y.	Chas. L. Seabury Co.....	do.	do.	61,400	14.00	275	5	54
SWALLOW.....	050	180 0	35 6	9 0 ¹	1919	New York, N. Y.	Todd Shipyard Co.....	do.	do.	61,400	14.00	275	5	51
SWAN.....	050	180 0	35 6	9 0 ¹	1919	Mobile, Ala.	Alabama S. B. Co.....	do.	do.	61,400	14.00	275	5	51
TANAGER.....	050	180 0	35 6	9 0 ¹	1918	New York, N. Y.	Staten Island S. B. Co.....	do.	do.	61,400	14.00	275	5	54
TEAL.....	050	180 0	35 6	9 0 ¹	1918	Chester, Pa.	Sun S. B. Co.....	do.	do.	61,400	14.00	275	5	51
TERN.....	050	180 0	35 6	9 0 ¹	1919	Morris Heights, N. Y.	Chas. L. Seabury Co.....	do.	do.	61,400	14.00	275	5	51
TURSH.....	050	180 0	35 6	9 0 ¹	1919	Wilmington, Del.	Pusey & Jones.....	do.	do.	61,400	14.00	275	5	51
TURKEY.....	050	180 0	35 6	9 0 ¹	1918	Chester, Pa.	Chester S. B. Co.....	do.	do.	61,400	14.00	275	5	54
VIREO.....	050	180 0	35 6	9 0 ¹	1919	Philadelphia, Pa.	United States.....	do.	do.	61,400	14.00	275	5	54
WARBLER.....	050	180 0	35 6	9 0 ¹	1919	do.	do.	do.	do.	61,400	14.00	275	5	51
WHIPPOORWILL.....	050	180 0	35 6	9 0 ¹	1919	Mobile, Ala.	Alabama S. B. Co.....	do.	do.	61,400	14.00	275	5	54
WIDGEON.....	050	180 0	35 6	9 0 ¹	1918	Chester, Pa.	Sun S. B. Co.....	do.	do.	61,400	14.00	275	5	54
WILLET.....	050	180 0	35 6	9 0 ¹	1920	Philadelphia, Pa.	United States.....	do.	do.	61,400	14.00	275	5	51
WOODCOCK.....	050	180 0	35 6	9 0 ¹	1919	Chester, Pa.	Chester S. B. Co.....	do.	do.	61,400	14.00	275	5	54
<i>Unclassified.</i>														
ANNAPOLIS ¹	1,010	168 0	30 0	12 0	1897	Elizabethport, N. J.	Lewis Nixon.....	2 screws.	Sch.	1,277
BOSTON ¹	3,000	277 5	42 2	16 10	1885	Chester, Pa.	John Roach & Sons.....	1 screw.	2 masts	4,300
Briarcliff.....	5,990	267 3	40 0	21 10 ¹	1919	Portland, Me.	Russell S. B. Co.....
CHEYENNE.....	3,225	252 0	50 0	12 6	1902	San Francisco, Calif.	Union Iron Works.....	2 screws.	1 mil.	2,452
CHICAGO.....	4,500	325 0	48 2 ¹	19 0	1889	Chester, Pa.	John Roach & Sons.....	do.	Sch.
Commonore.....	205	4 ¹	42 2 ¹	15 4 ¹	1875	Cleveland, Ohio.
CUMBERLAND.....	1,800	176 5	45 8	10 5	1904	Boston, Mass.	United States.....	3 masts	Bark
DUNBUQUE ¹	1,085	174 0	35 0	12 3	1905	Morris Heights, N. Y.	Gas Engine & Power Co.....	2 screws.	Sch.	1,220
Essex.....	1,375	185 0	35 0	14 3	1870	Kittery, Me.	United States.....	1 screw.	Bark	1,200
Gopher ²	840	160 0	28 0	11 9	1871	New York, N. Y.	Delamater & Stack.....	do.	Sch.	467
Hancock ³	8,500	450 2	45 4	21 9	1879	Glasgow, Scotland.	J. Eldor & Co.....	2 screws.	4 masts	3,100
Hartford.....	2,790	226 0	43 1	15 2	1855	Boston, Mass.	United States.....	1 screw.	Bark	2,000
HAWK.....	375	145 0	22 0	11 6	1891	Palsley, Scotland.	Fleming & Ferguson.....	2 screws.	2 masts	900
ILLINOIS.....	11,552	368 0	72 2 ¹	23 6	1901	Newport News, Va.	Newport News S. B. Co.....	do.	2 cargo.	12,899
KEARSARGE.....	611,520	368 0	72 2 ¹	23 6	1899	do.	do.	do.	do.	11,054
Nantucket.....	1,251	177 4	32 0	13 0	1870	Wilmington, Del.	Harlan & Hollingsworth.....	1 screw.	Bark	6,500
NEWPORT ¹	1,010	168 0	36 0	12 0	1897	Bath, Mo.	Bath Iron Works.....	do.	do.	1,009
Old Constellation ³	1,970	176 0	42 0	20 0	1797	Baltimore, Md.	United States.....	do.	Ship
Old Constellation ⁴	2,200	175 0	45 0	20 0	1797	Boston, Mass.	do.	do.	do.
OREGON.....	10,288	318 0	69 3	24 0	1896	San Francisco, Calif.	Union Iron Works.....	2 screws.	1 cargo, 1 mil.	11,111
PADUCAH ¹	1,085	174 0	35 0	12 3	1905	Morris Heights, N. Y.	Gas Engine & Power Co.....	do.	Sch.	1,268
PHILADELPHIA.....	4,410	327 0	48 7 ¹	19 0	1890	Philadelphia, Pa.	Wm. Cramp & Sons.....	do.	do.	8,815
Reina Mercedes ²	2,835	292 0	43 3	19 0	1887	Cartagena, Spain.	do.	do.
SOUTHERY ⁴	63,100	288 0	38 1	1859	Sunderland, England	H. Thompson Sons & Co.....	1 screw.

¹ Formerly st. s. Boston (21529).
² Formerly U. S. S. Fern.
³ Formerly U. S. S. Constellation.

⁴ Formerly U. S. S. Constitution.
⁵ Formerly Spanish st. s. Reina Mercedes. (Prize.)
⁶ Formerly British st. s. Southery.

[†] Composite.
^a Tons fuel oil (40 cubic feet per ton).
^b Estimated.

VESSELS OF THE UNITED STATES NAVY—Continued.

Name and class of vessel.	Displacement (normal coal supply).	Dimensions.			Built (completed).			Propulsion.	Rig and number of masts.	Total indicated horsepower on trial.	Speed.	Coal capacity (in bunkers) (42 cu. ft. to ton).	Complement.	
		Length on load water line.	Extreme breadth.	Mean draft.	When.	Where.	By whom.						Officers.	Men.
<i>Unclassified—Continued.</i>	<i>Tons.</i>	<i>Ft. in.</i>	<i>Ft. in.</i>	<i>Ft. in.</i>							<i>Knots.</i>	<i>Tons.</i>		
Sturgeon Bay.....	245 0	42 0	23 11	1918	Sturgeon Bay, Wis..	Lake & Ocean Navigation Co.	2 screws.	a1,500
WHEELING †.....	990	174 0	34 0	12 0	1897	San Francisco, Calif.	Union Iron Works.....	do.....	Sch... 1,080
WILMETTE †.....	a2,600	265 0	38 2	19 6	1903	Port Huron, Mich..	Jenks S. B. Co.....	do.....	a1,000
WILMINGTON.....	1,392	250 9	39 8	9 0	1897	Newport News, Va..	Newport News S. B. Co.	do.....	1 mil. 1,598
Wolverine ¹	635	164 1	27 0	9 0	1844	Erie, Pa.....	Stackhouse & Tomlinson	Paddles.	Sch... a365
Yantic.....	900	180 0	30 0	12 2	1864	Philadelphia, Pa..	United States.....	1 screw.	Bark.. 310

¹ Formerly st. s. Eastland (200031).² Formerly U. S. S. Michigan.

a Estimated.

† Composite.

In addition to vessels listed the following small craft are owned and operated by the Navy Department:

DISTRICT CRAFT.

Ambulance boats.....	3	Lighters:	
Barges:		Ammunition.....	20
Coal.....	297	Ash.....	27
Fueling.....	11	Freight.....	89
Fuel-oil.....	25	Garbage.....	8
Seaplane.....	6	Pilo drivers, floating.....	12
Stevedoring.....	8	Scows:	
Torpedo testing.....	4	Heating.....	3
Water.....	22	Mud.....	5
Derricks:		Tugs, district.....	64
Floating.....	40	Workshops, floating.....	4
Seaplane-wrecking.....	3	Vessels, district patrol.....	9
Dredges.....	5	Unclassified.....	19
Ferry boats and launches.....	24		
Floats, car.....	8	Total.....	716

VESSELS OF THE QUARTERMASTER CORPS, UNITED STATES ARMY.

[Corrected to June 30, 1923.]

Name.	Rlg.	Tonnage.		Dimensions.			When built.	Where built.	Material.	Complement.	
		Gross.	Net.	Length.	Breadth.	Depth.				Officers.	Crew.
<i>Transports.</i>											
Argonne ¹	St. s.	7,555	3,919	<i>Feet.</i> 448.0	<i>Feet.</i> 58.0	<i>Feet.</i> 30.5	1920	Hog Island, Philadelphia, Pa..	Steel....	15	140
Cambral ²	St. s.	7,555	3,919	448.0	58.0	30.5	1920do.....do.....	15	142
Chateau Thierry ³	St. s.	7,555	3,919	448.0	58.0	30.5	1920do.....do.....	15	140
Chaumont ⁴	St. s.	7,555	3,919	448.0	58.0	30.5	1920do.....do.....	15	140
Dellwood ⁵	St. s.	3,478	2,063	320.9	46.0	26.9	1920	Oakland, Calif.....do.....	11	62
Edgemoor.....	St. s.	6,999	5,486	410.5	54.0	37.9	1919	Seattle, Wash.....do.....	10	46
Meigs ⁶	St. s.	7,358	5,310	430.4	54.0	35.3	1921	Los Angeles, Calif.....do.....	11	82
Merritt.....	St. s.	2,893	1,411	300.0	45.0	29.3	*1912	Shanghai, China.....do.....	10	107
Saint Michel ⁷	St. s.	7,555	3,919	448.0	58.0	30.5	1920	Hog Island, Philadelphia, Pa..do.....	15	140
Sommo ⁸	St. s.	7,555	3,919	448.0	58.0	30.5	1920do.....do.....	15	140
Thomas ⁹	St. s.	7,685	5,644	445.5	50.2	29.8	1894	Belfast, Ireland.....do.....	13	172
U. S. Grant ¹⁰	St. s.	9,410	5,764	490.4	55.3	27.6	1907	Stettin, Germany.....do.....	15	215
<i>Ferryboats.</i>											
Gen. Hancock.....	St. s.	309	193	102.0	23.6	10.0	†1898	Wilmington, Del.....do.....	2	5
Gen. Otis.....	St. s.	389	247	114.0	32.2	12.3	†1910do.....do.....	4	13
<i>Cable steamer.</i>											
Joseph Henry.....	St. s.	601	409	160.0	32.0	17.0	†1908	Newport News, Va.....do.....	4	13
<i>Tank steamer.</i>											
No. 1.....	St. s.	5,700	3,200	310.0	41.0	24.6	1921	Wilmington, N. C.....	Concrete	32
<i>Water and freight.</i>											
El Acuario.....	St. s.	161.5	30.0	16.0	*1010	Seattle, Wash.....	Steel....	4	12
El Aguador ¹¹	St. s.	359	235	139.0	30.3	10.7	1906	San Francisco, Calif.....do.....	1	11
<i>Steam lighters.</i>											
Canby ¹²	St. s.	219	85	97.2	30.4	9.3	1503	Sleightsburg, N. Y.....	Wood....	4	8
Col. Hodgson ¹³	St. s.	172	106	100.0	29.0	8.6	1915	Milford, Del.....do.....	2	6
Maj. James E. Normoyle.....	St. s.	110.0	30.0	8.6	*1918do.....do.....	2	4
<i>Collier.</i>											
Maj. Hubert J. Wigmore.....	St. s.	350.0	50.0	28.0	†1918	Shanghai, China.....	Steel....	5	18
<i>Passenger freight steamers.</i>											
Col. Barnett ¹⁴	St. s.	99	67	92.9	20.0	6.7	1914	Croton, N. Y.....	Wood....	3	8
Col. Card.....	St. s.	535	123.0	25.0	12.0	†1910	Milwaukee, Wis.....	Steel....	4	8
Col. Pond.....	St. s.	535	123.0	25.0	12.0	†1919do.....do.....	4	8
El Agulla ¹⁵	St. s.	411	289	185.0	24.4	13.1	1892	Cleveland, Ohio.....do.....	3	43
Gen. D. H. Rucker.....	St. s.	900	160.0	28.0	13.0	1921	Wilmington, N. C.....	Concrete
Genl. Jeff C. Davis ¹⁶	St. p.	227	181	120.0	22.0	4.0	1893	Victoria, B. C.....	Wood....	0	15
Genl. Joseph E. Johnston.....	St. s.	355	202	130.0	27.0	9.0	†1904	Sparrows Point, Md.....	Steel....	4	9
Genl. J. W. Jacobs.....	St. p.	319	232	125.5	26.6	4.3	†1903	Portland, Ore.....	Wood....	6	14
Genl. McDowell.....	St. s.	199	135	111.1	23.0	10.5	†1886	San Francisco, Calif.....	Steel....	5	12
Genl. Milfin.....	St. s.	406	231	130.0	27.0	12.1	†1904do.....do.....	4	10
Gen. Miloy.....	St. s.	361	187	138.0	26.0	13.5	1911	Hongkong, China.....do.....	26
Gen. Morgan Lewis.....	St. s.	900	150.0	28.0	13.0	1921	Wilmington, N. C.....	Concrete
Genl. Nathanael Green.....	St. s.	340	191	118.4	27.0	12.0	†1904	Wilmington, Del.....	Steel....	1	9
Genl. R. N. Batchelder.....	St. s.	280	167	99.5	24.5	12.2	†1905	Philadelphia, Pa.....do.....	1	8
Genl. Thos. S. Josup.....	St. s.	340	191	118.4	27.0	12.0	†1904	Wilmington, Del.....do.....	4	10
Genl. Timothy Pickering.....	St. s.	280	167	99.5	24.5	12.2	†1905	Philadelphia, Pa.....do.....	1	8
Henry Wilson.....	St. s.	239	145	104.5	24.2	11.8	†1903	Wilmington, Del.....	Wood....	1	7
Maj. Evan Thomas.....	St. s.	212	116	105.0	20.0	0.0	†1904	Ballard, Wash.....do.....	1	7
Ordnance.....	St. s.	293	199	120.0	20.0	10.6	1870	Wilmington, Del.....do.....
Sprigg Carroll.....	St. s.	239	140	104.5	24.2	11.8	†1903do.....	Steel....	4	7

¹ Formerly st. s. Argonne (220845).
² Formerly st. s. Cambral (220778).
³ Formerly st. s. Chateau Thierry (220803).
⁴ Formerly st. s. Chaumont (220866).
⁵ Formerly st. s. Dellwood (210590).
⁶ Formerly st. s. West Newark (221330).
⁷ Formerly st. s. St. Michel (220739).

⁸ Formerly st. s. Sommo (220853).
⁹ Formerly British st. s. Minnewaska.
¹⁰ Formerly (a) German st. s. Konig Wilhelm II.
 (b) St. s. Madawaska (215450).
¹¹ Formerly British st. s. El Aguador.
¹² Formerly st. s. Iron King (100670).
¹³ Formerly st. s. George H. Johnson (213637).

¹⁴ Formerly st. s. Dixie (212850).
¹⁵ Formerly (a) st. y. Commanche (126850).
 (b) U. S. S. Frolic.
¹⁶ Formerly British st. s. Duchesnay.
 * Purchased before document issued.
 † Built under contract.
 ‡ Twin screw.

VESSELS OF THE QUARTERMASTER CORPS, UNITED STATES ARMY—Continued.

Name.	Rig.	Tonnage.		Dimensions.			When built.	Where built.	Material.	Complement.	
		Gross.	Net.	Length.	Breadth.	Depth.				Off-icers.	Crew.
<i>Launches.</i>											
Ace.....	Ga. s.			Feet.	Feet.	Feet.					
Adams.....	St. s.	27	16	35.0	7.0	6.3	†1910	San Diego, Calif.	Steel		8
Albatross.....	Ga. s.	9	5	65.0	11.5	6.5	†1911	Shanghai, China	Wood		3
Albert Laws.....	Ga. s.	4	3	35.0	8.0	4.2	1911	Manila, P. I.	do.		2
Alcalraz.....	Ga. s.	18	14	40.0	11.0	5.0	†1903	Madison Barracks, N. Y.	do.	1	1
Aviator.....	Ga. s.			50.0	10.0			San Francisco, Calif.	do.		
Beronia.....	Ga. s.			35.0	7.0			San Diego, Cal.	Wood		
Bryant, Noble C.	Ga. s.			55.0				Navy			
C-1268.....	Ga. s.			32.0	5.0						
Caprice.....	Ga. s.										
Capt. W. H. Wilhelm	Ga. s.	29	20	60.0	12.0	6.0	†1909	Port Clinton, Ohio	Wood	2	1
Egbert.....	St. s.	54	33	90.0	15.2	7.5	1908	Hongkong, China	do.		9
Fabins.....	Ga. s.										
Florence.....	Ga. s.	7	5	40.4	8.8	3.0	1900	Morris Heights, N. Y.	Wood	1	2
Forby.....	St. s.	27	16	65.0	11.5	7.5	1910	Shanghai, China	Steel		8
Geary.....	St. s.	54	33	90.0	14.5	7.5	1908	Hongkong, China	do.		10
J. No. 8.....	Ga. s.			35.0	8.0	6.0			Wood		2
J. No. 9.....	Ga. s.			35.0	8.0	6.0			do.		2
J. No. 10.....	Ga. s.			35.0	8.0	6.0			do.		2
J. No. 11.....	Ga. s.			35.0	8.0	6.0			do.		2
J. No. 12.....	Ga. s.			35.0	8.0	6.0			do.		2
Jewell, J. M.	St. s.	55	35	90.0	16.5	7.5	1903	Hongkong, China	Steel		8
Jones, Eugene B.	Ga. s.										
Ledyard.....	St. s.	70	38	90.0	18.0	7.6	1910	Shanghai, China	Steel	1	8
Lieut. David Putnam	Ga. s.			52.0	11.6						
Lieut. Edmund D. Honchloy	Ga. s.	3	2	30.0	6.0	2.0	1906	Seattle, Wash.	Wood		2
Lieut. G. E. M. Kelly	Ga. s.	3	2	30.0	6.0		1912	do.	do.		2
Lieut. Patrick H. Logan	Ga. s.			35.0	8.0						
Lieut. Ward Cheney	Ga. s.	29	20	60.0	12.0	6.0	†1909	Portsmouth, N. H.	do.	2	3
Lieut. Wm. C. Neary	Ga. s.	29	20	60.0	12.0	6.0	†1909	Port Clinton, Ohio	do.	2	1
McConville.....	St. s.	70	33	90.0	18.0	7.0	1910	Shanghai, China	Steel	1	17
Mitchell.....	St. s.	70	33	90.0	18.0	7.0	1910	do.	do.		8
Natalie.....	Ga. s.			35.0	7.0						
Navahoo.....	St. s.	17	9	53.5	16.5	4.5	1893	Pocomoke City, Md.	Wood		
No. 7297.....	Ga. s.										
No. 9271.....	Ga. s.										
No. 9272.....	Ga. s.										
Osprey I.....	Ga. s.	5	3	35.0	8.0	5.0	1911	Manila, P. I.	Wood		1
Pelican (tender)	Ga. s.			25.0	7.0	3.2	†1911	do.	do.		1
Penguin (tender)	Ga. s.			22.0	6.5	2.8	†1910	do.	do.		1
Pep.....	Ga. s.			30.0	6.0	4.0			do.		
Q No. 2.....	Ga. s.			61.6	14.0						
Q 14-Q 15-Q 16	Ga. s.			30.0	12.8		1918	Battery Park, Va.	Wood		3
Q. M. O. No. 1	Ga. s.			61.0	12.8		1921	Stamford, Conn.	do.		3
Relief (fire boat)	Ga. s.			30.0	7.0	2.5		Gulfport, Miss.	do.		1
Sea Gull.....	Ga. s.	9	5	53.2½	14.9	3.14		San Diego, Calif.	do.		
Second Lieut. Robt. G. Llewellyn	Ga. s.			35.0	7.0	4.5	1911	Manila, P. I.	do.		4
Tilly.....	St. s.	27	10	69.1	12.5		1918	East Greenwich, R. I.	do.		8
Virginius.....	Ga. s.			65.0	11.3	6.3	†1910	Shanghai, China	Steel		9
Ward, Thomas H.	Ga. s.			49.0	8.0	2.3	1914	City Island, N. Y.	Wood		2
Wheeler.....	St. s.	55	33	90.0	15.2	7.5	1908	By Navy	do.		
Zip.....	Ga. s.			25.0		2.0		Hongkong, China	Steel		9
									Wood		
<i>Tugs and artillery steamers.</i>											
Capt. Anton Springer	St. s.	32	21	65.0	13.0	7.0	†1909	San Francisco, Calif.	Wood	2	3
Capt. Edward P. Nones	St. s.	177	137	101.0	22.0	12.0	†1919	Rocky River, Ohio	do.	2	4
Capt. Fred L. Perry	St. s.	177	137	101.0	22.0	12.0	†1919	do.	do.	2	4
Capt. Gregory Barrett	St. s.	159	77	80.0	22.0	10.0	†1909	Portland, Ore.	Steel	2	6
Capt. Jas. Fornanco	St. s.	161	100	89.0	22.0	10.0	†1909	do.	do.	2	6
Capt. Theodore W. Gaines	Ga. s.			61.0	16.0	6.5	†1919	North Tonawanda, N. Y.	Wood	2	2
Capt. T. W. Morrison	St. s.	128	75	86.0	20.0	10.1	†1907	Wilmington, Del.	Steel	2	9
Cuba ¹	St. s.	594	206	150.5	29.4	17.7	1901	Bath, Me.	do.	4	16
Genl. A. M. Randol	St. s.	163	46	89.0	22.0	10.0	†1909	Quincy, Mass.	do.	2	6
Genl. G. W. Getty	St. s.	159	42	80.0	22.0	10.0	†1909	do.	do.	2	6
Genl. Richard Arnold	St. s.	159	42	80.0	22.0	10.0	†1908	do.	do.	3	6
Genl. Robert Anderson	St. s.	164	46	89.0	22.0	10.0	†1908	do.	do.	2	6
Genl. Weeks	St. s.	338	50	140.0	26.0	17.0	†1910	Shanghai, China	do.	6	26
Langley.....	Ga. s.			52.0	14.0						
Lieut. Chas. V. Donaldson	St. s.	49	34	70.5	15.8	8.5	†1907	Valdez, Alaska	Wood	2	2
Lieut. Cochran	Ga. s.			61.0	16.0	6.5	†1919	Crisfield, Md.	do.	2	2

¹ Formerly ga. s. Marltha.² Formerly st. s. Cuba (127524).

† Purchase before document is issued.

‡ Built under contract.

VESSELS OF THE QUARTERMASTER CORPS, UNITED STATES ARMY—Continued.

Name.	Rtg.	Tonnage.		Dimensions.			When built.	Where built.	Material.	Complement.	
		Gross.	Net.	Length.	Breadth.	Depth.				Offic-ers.	Crew.
<i>Tugs and artillery steamers—Continued.</i>											
Lieut. Edgar F. Koehler	St. s.	38	25	65.0	13.0	7.0	11900	Muskegon, Mich.	Wood	2	3
Lieut. Col. Herman C. Schuman	St. s.	170	92	98.5	22.0	12.0	11921	Bay City, Mich.	Steel	2	4
Lieut. Frederick K. Hirth	Ga. s.			64.0	16.0	6.5	1919	do.	Wood	2	2
Lieut. Harold H. Douglas	St. s.	177	137	101.0	22.0	12.0	1919	Rocky River, Ohio	do.	2	4
Lieut. Harry E. Crosby	Ga. s.			64.0	16.0	6.5	1919	North Tonawanda, N. Y.	do.	2	2
Lieut. Howard T. Baker	Ga. s.			64.0	16.0	6.5	1919	do.	do.	2	2
Lieut. Lawrence Dwight	Ga. s.			64.0	16.0	6.5	1919	do.	do.	2	2
Lieut. Wilson B. Galther	Ga. s.			64.0	16.0	6.5	1919	do.	do.	2	2
Maren Lee ¹	St. s.	132	90	76.8	21.8	10.3	1916	Tottenville, N. Y.	do.	2	4
Maj. Albert G. Jenkins	St. s.	170	92	94.5	22.0	11.3	1921	Bay City, Mich.	Steel	2	4
Maj. Clarence M. Condon	St. s.	170	92	94.5	22.0	11.3	1921	do.	do.	2	4
No. 60	Ga. s.			50.0	15.0			do.	Wood		
Reno ²	St. s.	135	67	96.4	20.6	10.0	1859	Philadelphia, Pa.	Iron	2	0
San Pedro	St. s.			92.8	20.8	10.5	1890	England	do.	1	3
Stocum ³	St. s.	597	281	148.4	29.3	18.0	1898	Philadelphia, Pa.	Steel	4	10
Tug 91	Ga. s.			64.0	16.0	6.5	1919	Honolulu, Hawaii	Wood	1	2
V 2 ⁴	Ga. s.			105.0	14.9	9.2	1918	Morris Heights, N. Y.	do.	2	3
V 6 ⁵	Ga. s.			105.0	14.9	9.2	1918	Brooklyn, N. Y.	do.	2	3
<i>Mine planters.</i>											
Col. Geo. Armistead	St. s.	487	173	139.9	30.3	12.0	1901	Philadelphia, Pa.	Steel	5	13
Col. George F. E. Harrison	St. s.	704	138	161.3	32.1	13.1	1920	Milwaukee, Wis.	do.	7	20
Genl. Absalom Baird	St. s.	704	138	161.3	32.1	13.1	1920	do.	do.	7	20
Genl. E. O. C. Ord	St. s.	590	401	165.0	32.0	17.0	1909	Wilmington, Del.	do.	5	13
Genl. Henry J. Hunt	St. s.	447	304	150.0	30.0	13.9	1901	Philadelphia, Pa.	do.	5	27
Genl. Henry Knox	St. s.	447	304	150.0	30.0	13.9	1901	do.	do.	5	27
Genl. J. Franklin Bell	St. s.	704	138	161.3	32.1	13.1	1920	Milwaukee, Wis.	do.	7	20
Genl. J. M. Scofield	St. s.	621	218	154.3	32.2	14.7	1909	Camden, N. J.	do.	5	13
Genl. Royal T. Frank	St. s.	622	403	154.3	32.2	11.7	1909	do.	do.	5	13
Genl. Wm. M. Graham	St. s.			150.0	32.0	17.0	1917	do.	do.	6	15
<i>Motor mine gauls.</i>											
M 3 and 4				20.0	6.1	2.6	1905	Bayonne, N. J.	Wood		2
M 9 to M 12				20.0	6.4	2.6	1905	do.	do.		2
M 14				20.0	6.4	2.6	1905	do.	do.		2
M 22				20.0	6.4	2.6	1905	do.	do.		2
M 101				30.0	6.6	3.0	1910	New York	do.		2
M 104 and M 105				30.0	6.6	3.0	1910	do.	do.		2
M 201 to M 204				30.0	6.6	3.0	1910	do.	do.		2
M 207 to M 218				30.0	6.6	3.0	1910	do.	do.		2
M 220 and M 221				30.0	6.6	3.0	1910	do.	do.		2
M 223 to M 228				30.0	6.6	3.0	1910	do.	do.		2
M 231 to M 235				21.0	6.10	3.0	1918-21	Eau Claire, Wis.	do.		2
M 238				21.0	6.10	3.0	1918-21	do.	do.		2
M 241 and M 242				21.0	6.10	3.0	1918-21	do.	do.		2
M 245 and M 246				21.0	6.10	3.0	1918-21	do.	do.		2
M 248 to M 252				21.0	6.10	3.0	1918-21	do.	do.		2
M 255 to M 281				24.0	6.10	3.0	1918-21	do.	do.		2
M 281 to M 295				24.0	6.10	3.0	1921	Brooklyn, N. Y.	do.		2
<i>Distribution box boats.</i>											
L 5 to L 7											
L 10											
L 13 to L 15											
L 18				32.0	9.0	5.0	1909	Bayonne, N. J.	Wood		2
L 20 to L 22				32.0	9.0	5.0	1909	do.	do.		2
L 23 and L 27				32.0	9.0	5.0	1909	do.	do.		2
L 30 and L 31				32.0	9.0	5.0	1909	do.	do.		2
L 31				61.0	11.0	6.6	1915	Oakland, Calif.	do.	3	3
L 35				64.0	14.0	7.9	1915	Puget Sound	do.	3	3
L 38 to L 41				61.0	16.0	6.6	1918	Greensport, N. Y.	do.	3	3
L 45				64.0	16.0	6.6	1918	Rochester, N. Y.	do.	3	3
L 47 to L 57				61.0	16.0	6.6	1918	do.	do.	3	3
L 58				72.0	15.0	7.6	1921	Gulfport, Miss.	do.	3	3
L 61				70.0	15.0	5.5	1912	Hongkong	do.	3	3

¹ Formerly st. s. Maren Lee (214489).² Formerly st. s. Britannia (3427).³ Formerly st. s. Gypsum King (80124).⁴ Formerly U. S. N. submarine chaser No. 234.⁵ Formerly U. S. N. submarine chaser No. 18.

† Built under contract.

‡ Purchase before document is issued.

VESSELS OF THE QUARTERMASTER CORPS, UNITED STATES ARMY—Continued.

Name.	Rig.	Tonnage.		Dimensions.			When built.	Where built.	Material.	Complement.	
		Gross.	Net.	Length.	Breadth.	Depth.				Off-icers.	Crew.
<i>Motor sailing launches.</i>											
Capron.....	Ga. s.	3	2	<i>Feet.</i> 30.0	<i>Feet.</i> 7.5	<i>Feet.</i> 3.8	†1899	New York, N. Y.....	Wood.....		2
Capt. C. S. Crowl ¹	Ga. s.			40.0	10.5	4.2	†1918	Panama Canal.....	do.....		2
Capt. E. L. D. Breckenridge.....				40.0	10.5	4.2	†1918	do.....	do.....		2
1. Lieut. C. F. Conry.....	Ga. s.			40.0	9.0	5.0	1915	Norfolk, Va.....	do.....		2
Major J. W. McKie.....	Ga. s.			40.0	10.5	4.2	†1918	do.....	Wood.....		2

¹ Formerly Brig. Gen. C. H. Noble.

† Built under contract.

*Barges, lighters, scows, lorchas, etc.**Barges:* 1 and 2 (coal barges), 129, 200, 322, 325, 326, 331, 567, and 800.*Lighters:* 168.*Scows:* 74, 96, 98, 100, 111, 115, 118, 120, 128, 130, 131, 139, 140, 141, 142, 143, 144, 146,

147, 148, 149, 150, 152, 166, 172, 502, 750, 815, 817, 857, 873, and 874.

Lorchas: 25, 63, 84, 85, 86, 88, 99, 100, 101, 102, 103, 104, 105, 107, 108, 110, 123, 133, 135, 136, 137, and 138.*Water boats:* 49, 89, 91, and 145.

VESSELS OWNED BY THE UNITED STATES AND EMPLOYED IN THE ENGINEER CORPS, UNITED STATES ARMY.

[Steel vessels in **SMALL CAPITALS**; Iron vessels in *italics*.]

District in which employed, and name of vessel.	Class.	Displacement.	Dimensions.			Built.		Purchased.		Estimated value.	Complement.		Where employed.
			Length.	Breadth.	Depth.	When.	Where.	When.	Where.		Officers.	Crew.	
<i>Boston.</i>													
Norka.....	District boat, motor.	<i>Tons.</i> 22	<i>Ft. in.</i> 67 0	<i>Ft. in.</i> 14 0	<i>Ft. in.</i> 6 1	1905	New York, N. Y..	1905	New York, N. Y..	\$3,500	1	1	Coast of Maine and New Hampshire.
Col. Harwood ¹ ..	District boat, steam.	107	80 0	17 8	9 6	1898	Portland, Me.....	1905	Portland, Me.....	8,000	1	3	Boston Harbor, Mass.
Executive.....	Steam lighter.....	236	91 0	20 0	10 0	1601	Essex, Mass.....			9,000	1	3	Do.
Plebe.....	Gasoline launch.....	19	56 0	9 0	5 0	1899	Boston, Mass.....			1,200	1	1	Do.
<i>Providence.</i>													
Gazelle ²	District boat, motor.	73	66 5	17 2	10 7	1896	Noank, Conn.....	1910	Block Island, R. I.	2,000	1	4	
Monomoy.....	do.....	62	82 0	15 1	11 6	1914	Muskegon, Mich...	1914	Muskegon, Mich...	20,000	2	6	River and harbor work.
Transport.....	Steam lighter.....	102	94 9	25 4	11 6	1900	Brooklyn, N. Y....	1920	Hoboken, N. J....	30,000	2	0	Providence district.
U. S. Engineers.	Launch, motor.....	6.3	30 0	6 3	3 0	1893	Morris Heights, N. Y.	1893	Morris Heights, N. Y.	200		1	Fortifications.
Ellis.....	do.....	7.5	33 0	9 2	3 1	1911	Marblehead, Mass.	1914	Boston, Mass.....	1,500		1	River and harbor work.
Pequot.....	do.....	2.5	28 3	7 4	4 0	1912	New London, Conn.	1912	New London, Conn.	500		1	Do.
<i>New York.</i>													
ATLANTIC.....	Hopper dredge....	3,537	258 0	47 6	25 0	1904	Sparrows Point, Md.	1905	New York, N. Y..	155,000	9	61	New York Harbor.
Capt. Geo. H. Derby.	Launch, motor....	15	43 8	10 8	6 10	1915	Wilmington, Del..	1915	do.....	1,000		2	Do.
CERBERUS.....	Seagoing tug.....	226	109 3	21 10	12 6	1905	Camden, N. J....			100,000	4	5	Do.
Col. M. J. McDonough.	Harbor tug.....	94	81 0	20 2	10 2	1915	Ferrysburg, Mich.	1921	New York, N. Y..	23,000			Do.
Delafield.....	Launch, motor....	8	39 0	9 6	6 6	1913	N. Tonawanda, N. Y.	1913	Albany, N. Y....	2,100		1	New York district.
DeWitt Clinton.	Pipe line dredge...	353	95 0	27 6	8 6	1913	Baltimore, Md....	1914	Baltimore, Md....	45,000	8	32	Hudson River.
East River.....	Harbor tug.....	83	79 6	22 0	9 7	1916	Tottenville, N. Y.	1919	New York, N. Y..	40,000			New York Harbor.
Ganawada.....	Launch, motor....	4	32 0	5 6	2 6	1913	N. Tonawanda, N. Y.	1913	Albany, N. Y....	1,200		1	New York district.
Hudson.....	do.....	4	31 0	7 4	4 3	1913	Albany, N. Y....	1919	do.....	1,730		1	New York Harbor.
LAMONT.....	Seagoing tug.....	216	108 8	21 9	12 6	1895	Camden, N. J....			80,000	4	5	Do.
Lookout.....	Launch, motor....	3	30 0	6 0	3 9	1896	New York, N. Y..	1896	New York, N. Y..	500			Do.
MAJOR FRASER.	Harbor tug.....	92	100 2	24 0	12 9	1919	New Orleans, La..	1920	Mobile, Ala.....	94,700			River and harbor work.
Manissee ³	Steam lighter.....	225	106 0	22 0	9 0	1898	Noank, Conn.....	1900	Peacedale, R. I..	7,500	4	6	New York Harbor.
Mill Rock.....	Launch, motor....	4	24 1	7 8	3 10	1918	New York, N. Y..	1918	New York, N. Y..	2,325			Do.
NAVESINK.....	Hopper dredge....	3,150	290 0	47 6	28 0	1908	Sparrows Point, Md.	1908	do.....	235,000			Do.
No. 39.....	Drill boat.....	130	80 0	36 0	3 8	1915	Albany, N. Y....	1915	Albany, N. Y....	2,000			River and harbor work.
RARIFAN.....	Hopper dredge....	4,492	290 0	47 6	28 0	1908	Sparrows Point, Md.	1908	Sparrows Point, Md.	280,000	9	54	New York Harbor.
Rensselaer.....	Launch, motor....	4	37 0	8 7	4 6	1909	Poughkeepsie, N. Y.	1919	Coeymans, N. Y..	1,385		1	Do.
Rockaway.....	Steam lighter.....	245	110 0	28 0	9 0	1916	Milford, Del.....	1917	New York, N. Y..	40,000			Do.
SCOUT.....	Seagoing tug.....	195	106 1	20 0	10 8	1890	Camden, N. J....			60,000	4	5	Do.
Uncas.....	Launch, motor....	4	32 0	6 0	3 6			1920	New York, N. Y..	2,000			River and harbor work.
VIGILANT.....	Seagoing tug.....	208	114 6	21 9	12 0	1900	Elizabeth, N. J..			75,000	4	7	New York Harbor.
Wah-ta-wah.....	District boat, motor.	52	80 0	15 1	6 3	1911	Greenport, N. Y..	1911	New York, N. Y..	18,000			Do.
Nos. 1, 2, E. R.	Gasoline launch...	7	40 3	9 0	5 0	1918	New York, N. Y..	1918	do.....	4,000			Do.
Nos. 3, 4, 5, E. R.	do.....	4	36 6	9 10	4 1	1918	do.....	1918	do.....	1,800			Do.
No. 8, E. R.	do.....	10	40 4	10 3	4 1	1920	do.....	1920	do.....	5,800			Do.
No. 1, Hud. R.	Derrick boat.....	289	100 0	34 0	10 0			1921	Albany, N. Y....	3,000			Hudson River, N. Y.
No. 4, Hud. R.	Pilo driver.....	50	50 0	21 9	3 1	1912	Albany, N. Y....			2,000			Do.
No. 5B, Hud. R.	Derrick boat.....	170	111 4	33 4	9 8			1920	New York, N. Y..	1,500			Do.
No. 101, E. R.	do.....	300	111 0	32 0	10 8	1918	New York, N. Y..	1920	do.....	16,500			Do.

¹ Formerly st. s. Mina and Lizzie 92875.
² Formerly ga. s. Gazelle.

³ Formerly st. s. Manissee (92780).

† Rebuilt 1904.
‡ Transferred from U. S. Army transport service.

VESSELS OWNED BY THE UNITED STATES AND EMPLOYED IN THE ENGINEER CORPS, UNITED STATES ARMY—Continued.

District in which employed, and name of vessel.	Class.	Displacement.	Dimensions.			Built.		Purchased.		Estimated value.	Complement.		Where employed.
			Length.	Breadth.	Depth.	When.	Where.	When.	Where.		Officers.	Crew.	
<i>Porto Rico.</i>													
CAPTAIN HUSTON.	Pipe line.....	Tons. 886	150 0	40 0	11 6	1912	Baltimore, Md....	1919	New Orleans, La..	\$225,000			San Juan Harbor.
895.....	Tender, motor....	6	40 0	9 0	5 6			1920	New York, N. Y..	8,000			Do.
<i>Philadelphia.</i>													
Barneget.....	Tug boat.....	439	150 0	27 0	10 0	1898	Camden, N. J.....			35,000			Delaware River, Pa., N. J., and Del.
CAMDEN.....	do.....	170	80 0	20 0	9 0	1906	Philadelphia, Pa..	1912	New York, N. Y..	45,000	2	5	Do.
CASTLE.....	District boat.....	165	95 0	20 2	10 6	1897	Baltimore, Md....	1897	Baltimore, Md....	50,000	2	6	Do.
Cataract.....	Pipe line dredge...	893	172 0	40 4	10 7	1905	do.....	1906	do.....	70,000	4	20	Do.
COROZAL.....	Ladder dredge....	2,430	266 0	45 0	19 5	1911	Renfrew, Scotland	1919	Panama Canal...	320,000			Do.
DEGOLIA.....	Tug boat.....	302	100 2	24 0	12 9	1920	New Orleans, La..	1920	New Orleans, La..	80,000			River and harbor work.
DELAND.....	do.....	302	100 2	21 0	12 9	1920	do.....	1920	do.....	85,000			Do.
DELAWARE.....	Hopper dredge....	4,050	315 0	52 0	22 6	1905	Sparrows Point, Md.			320,000	9	51	Delaware River, N. J.
GEN'L. G. L. GILLESPIE.	Pipe line dredge..	880	150 0	37 0	11 10	1915	Baltimore, Md....	1916	Baltimore, Md....	150,000	7	36	Do.
Lieut. Franz Schilling.	Tug boat, motor....	87	64 0	16 0	6 6	1919	Crisfield, Md.....			25,000			Do.
MANHATTAN.....	Hopper dredge....	3,280	288 0	47 6	25 0	1904	Sparrows Point Md.			300,000	9	51	Do.
Mifflin.....	District boat, motor.	49	79 10	15 0	8 10	1916	Camden, N. J.....			15,000	2	4	Do.
No. 8.....	Drill boat.....	190	70 0	30 0	7 0	1908	do.....			9,000			Do.
No. 13.....	Derrick boat.....	110	60 0	22 0	5 11	1918	do.....			9,000			Do.
No. 11.....	Pilo driver.....	110	60 0	22 0	5 11	1918	do.....			7,500			Do.
No. 10.....	Derrick boat.....	150	111 4	32 1	10 9			1921	Philadelphia, Pa..	14,000			Do.
PHILADELPHIA.	District boat, steam.	55	67 0	16 0	7 6	1894	Wilmington, Del..	1894	Wilmington, Del..	20,000	2	5	Do.
Rattler.....	Derrick boat.....	240	85 0	32 0	7 3	1903	Camden, N. J.....			12,000			Do.
SAN LUIS.....	Seagoing tug.....	161	121 0	24 0	13 3	1911	Baltimore, Md....	1920	New Orleans, La..	95,000			Do.
VIDETTE.....	District boat, steam.	200	105 0	21 0	10 9	1898	do.....	1898	Baltimore, Md....	40,000	4	8	Do.
<i>Wilmington, Del.</i>													
ABSECON.....	Hopper dredge....	560	161 10	35 0	12 0	1914	Baltimore, Md....	1914	Baltimore, Md....	228,503	4	10	Absecon Inlet, N. J.
No. 1.....	Derrick barge....	105	110 0	32 0	10 0	1918	Jersey City, N. J..	1921	Brooklyn, N. Y....	7,500			Cold Spring Inlet, N. J.
No. 1.....	Pilo driver.....	20	56 4	13 3	2 6				Chesapeake City, Md.	3,750			C. & D. Canal.
No. 2.....	do.....	76	60 6	17 6	5 3			1919	Metomkin, Va....	3,600			Wilmington, Del.
Bob Morris.....	Dipper dredge....	152	60 0	22 0	4 0	1882	Baltimore, Md....	1919	Chesapeake City, Md.	27,000			C. and D. Canal.
Emlo.....	Launch, motor....	8	35 0	8 0	3 6	1918	Hayro de Grace, Md.	1920	Aberdeen, Md....	1,100			Do.
Hopkins.....	Tender, motor....	40	60 3	17 2	0 0					7,500			Wilmington district.
Josephine.....	District boat, motor.	28	75 0	16 7	5 10	1917	Morris Heights, N. Y.	1920	Baltimore, Md....	30,000			C. and D. Canal.
HUNDA.....	Launch, motor....	1.8	28 0	7 0	4 3	1907	do.....	1907	Morris Heights, N. Y.	1,500		2	
Mantua.....	Pipe-line dredge..	192	76 0	26 0	6 3	1919	Baltimore, Md....	1922	Savannah, Ga....	45,000			Wilmington, Del.
MINQUAS.....	Hopper dredge....	705	152 0	30 0	12 0	1915	do.....			230,457	5	20	Do.
SALEM.....	Tender, steam....	13	60 0	10 0	5 0	1913	Morris Heights, N. Y.	1922	Port Newark, N. J.	10,000			Do.
Startle ¹	Harbor tug.....	27	60 0	10 11	0 0	1883	Wilmington, Del..	1919	Chesapeake City, Md.	15,000			Do.
<i>Baltimore.</i>													
McHENRY.....	Gasoline yacht....	86	102 0	17 0	9 0	1910	do.....	1920	Wilmington, Del..	60,000			Baltimore Harbor.
Pathfinder.....	Gasoline launch....	10	38 0	9 0	5 0	1909	Fort Howard, Md.			1,200			Do.
<i>Washington.</i>													
ATLAS.....	Derrick boat.....	186.3	72 0	34 0	5 0	1910	Alexandria, Va....			30,000	2	3	River and harbor work.
Averill.....	Gasoline launch....	9	30 0	10 0	4 0	1910	Annapolis, Md....			6,000	1	1	Do.
Bartholdi.....	Launch, motor....	17	71 10	13 2	5 1	1884	Brooklyn, N. Y....	1918	Washington, D. C.	8,000			Washington, D. C.
Chicago.....	District boat, motor.	53	82 0	15 6	0 2	1910	Milwaukee, Wis....	1916	Milwaukee, Wis....	24,300			Do.
Col. Leech.....	Launch, motor....	8.3	36 4	10 0	4 5	1913	Baltimore, Md....	1913	Baltimore, Md....	3,000			Do.

¹ Formerly st. s. Startle (115960).

VESSELS OWNED BY THE UNITED STATES AND EMPLOYED IN THE ENGINEER CORPS, UNITED STATES ARMY—Continued.

District in which employed, and name of vessel.	Class.	Displacement.	Dimensions.			Built.		Purchased.		Estimated value.	Complement.		Where employed.
			Length.	Breadth.	Depth.	When.	Where.	When.	Where.		Officers.	Crew.	
<i>Washington—Continued.</i>													
Dalecarlia.....	Pipe-line dredge...	Tons. 233	Fl. in. 80 0	Fl. in. 26 0	Fl. in. 7 0	1912	Baltimore, Md.....	1912	Washington, D. C.	\$40,000	1	13	Potomac River.
Talcott.....	do.	465	111 8	32 0	0 7	1912	Washington, D. C.	1917	do.	60,000	10	Anacostia River, D. C.
Relce.....	Tender, motor.....	6.5	40 4	10 4	4 2	1907	New Jersey.....	1907	Norfolk, Va.....	1,000	River and harbor work, Washington, D. C.
York.....	Derrick boat.....	110	72 6	22 9	0 0	1891	Petersburg, Va.....	1910	Petersburg, Va.....	6,000	Do.
<i>Norfolk.</i>													
CASWELL, RICH-ARD.	Harbor tug.....	200	81 0	18 6	8 4	1900	Baltimore, Md.....	1900	Baltimore, Md.....	50,000	2	7	Norfolk, Va.
CHINOOK.....	Hopper dredge.....	7,400	460 0	49 0	34 0	1892	Belfast, Ireland.....	400,000	4	82	Do.
Chipeta.....	Steam tender.....	45	76 8	14 10	8 4	1893	Jamestown, R. I.....	1906	Boston, Mass.....	15,000	2	1	Do.
Coinjock.....	Quarter boat.....	72	80 0	22 0	4 3	1913	Norfolk, Va.....	6,500	Inland waterway.
CUMBRUCK.....	Pipe-line dredge...	805	150 0	36 9	11 10	1914	Baltimore, Md.....	1914	Baltimore, Md.....	300,000	9	39	Norfolk, Va.
East Lake.....	Motor launch.....	2	30 0	8 2	5 0	Portsmouth, Va.....	1,000	Do.
Fairfield.....	do.	2	36 3	10 4	5 0	do.	1,200	Do.
John Krey.....	do.	7	35 5	8 0	5 0	1913	Muskegon, Mich.....	1914	Washington, N. C.	1,800	Do.
Louise.....	do.	13	41 0	11 0	4 8	1903	Mount Pleasant, S. C.	1903	Charleston, S. C.	5,000	Do.
Merrimae.....	Oil barge.....	109 0	32 1	9 4	1914	1919	do.	5,800	Do.
Monitor.....	Water barge.....	109 0	32 2	0 8	1914	1919	do.	23,000	Do.
Nerita.....	Motor launch.....	10	50 8	11 2	4 5	1918	Battery Park, Va.	do.	3,000	Do.
No. H.....	Derrick boat.....	100	83 11	30 2	0 0	1910	Norfolk, Va.....	do.	20,000	Inland waterway, Norfolk, Va.
Norva.....	Motor launch.....	6.5	30 10	9 0	4 3	1912	do.	1912	Norfolk, Va.....	4,000	2	Hampton Roads.
Okisko.....	do.	15	41 0	11 6	8 0	1914	Camden, N. J.....	1914	Camden, N. J.....	5,000	2	1	Do.
Panquippa.....	do.	65	82 9	15 6	0 0	1914	Muskegon, Mich.....	1914	Muskegon, Mich.....	40,000	3	4	Do.
Pocahontas.....	do.	18	63 9	13 9	5 0	West Norfolk, Va.	do.	4,000	Do.
Pontouler.....	Motor tug.....	50	80 0	18 0	8 0	1903	New York, N. Y.....	do.	18,000	Inland waterway.
Powhatan.....	do.	6.4	40 0	10 4	4 3	1910	St. Joseph, Mich.....	1911	St. Joseph, Mich.....	1,500	2	0	James River, Va.
Pungo.....	Quarter boat.....	72	80 0	22 0	4 3	1913	Norfolk, Va.....	do.	6,500	Norfolk, Va.
Rebekah.....	Motor tender.....	80	61 0	21 6	12 0	1917	Portsmouth, Va.....	do.	10,000	Do.
Romoko.....	Snag boat.....	232	115 0	24 6	5 10	1895	Petersburg, Va.....	do.	2,000	3	5	Intracoastal waterway.
Skycock.....	Motor launch.....	41	60 1	11 2	7 0	1911	Camden, N. J.....	1914	Camden, N. J.....	25,000	2	1	Norfolk, Va.
TANER, H. S.	Pipe-line dredge...	700	208 9	11 4	7 0	1912	Dubuque, Iowa.....	do.	150,000	Inland waterway, Norfolk, Va.
<i>Wilmington, N. C.</i>													
COMSTOCK.....	Hopper dredge...	660	163 10	35 0	17 0	1915	Baltimore, Md.....	do.	160,000	Cape Fear River, N. C.
Croatan.....	Hydraulic dredge...	235	80 0	23 6	8 0	1911	Camden, N. J.....	1915	Wilmington, N. C.	30,000	Wilmington, N. C.
Cynthia.....	Harbor tug.....	135	71 7	18 0	7 10	1891	Baltimore, Md.....	1897	Charleston, S. C.	6,000	2	6	Cape Fear River, N. C.
General H. G. Wright.	Snag boat.....	130	101 6	25 0	5 0	1882	Wilmington, N. C.	do.	2,000	2	7	Cape Fear and Black Rivers, N. C.
Henry Bacon.....	Pipe-line dredge...	1,410	151 6	30 0	11 8	1907	Westlake, Pa.....	1914	Wilmington, N. C.	75,000	2	40	Cape Fear River, N. C.
Lucas.....	Motor tender.....	14	40 0	9 7	4 0	1922	Chelsea, Mass.....	1920	Chelsea, Mass.....	8,000	Do.
Manteo.....	Pipe-line dredge...	40	52 0	11 2	5 1	1917	Winthrop Harbor, Ill.	1917	Winthrop Harbor, Ill.	20,000	1	1	Newbern, N. C.
Naney.....	Motor launch.....	7.7	30 0	7 0	3 0	1903	New York, N. Y.....	1903	New York, N. Y.....	1,000	2	Cape Fear River, N. C.
Neuse.....	District boat, motor.	31.6	62 5	15 0	7 0	1915	Morehead City, N. C.	1915	Morehead City, N. C.	10,000	1	3	Wilmington, N. C.
Olive.....	Motor launch.....	5	34 0	8 0	3 2	1892	Morris Heights, N. Y.	1905	Wilmington, N. C.	1,000	1	Newbern, N. C.
Sapona.....	District boat, motor.	40	75 0	13 0	6 9	1911	Hayonne, N. J.....	1919	New York, N. Y.	13,000	Cape Fear River, N. C.
Scuppernon.....	Bucket dredge...	220	78 0	32 0	7 0	1901	Newbern, N. C.	do.	4,000	2	8	River and harbor work in Newbern, N. C., subdistrict.
Spy.....	Motor launch.....	2	18 0	6 0	2 0	do.	100	1	Cape Fear River, N. C.
<i>Charleston.</i>													
C.....	Quarter boat.....	31	68 8	18 0	1 0	1915	Columbia, S. C.	do.	2,000	2	Congaree River, S. C.
D.....	do.	140	70 0	21 0	7 0	1919	Charleston, S. C.	do.	8,300	2	Santee River, S. C.
Dawho.....	Motor launch.....	20	60 0	11 0	7 3	1909	City Island, N. Y.	1910	Rochester, N. Y.	7,000	2	1	Charleston, S. C.
Elizabeth.....	do.	13	58 6	12 8	6 0	1910	Norfolk, Va.	1919	Norfolk, Va.	5,650	Charleston Harbor, S. C.
Eliwan.....	do.	7	33 8	10 7	1 0	1913	Jacksonville, Fla.	1919	Jacksonville, Fla.	3,900	Winyah Bay, S. C.
Louise.....	do.	13	41 0	11 0	1 8	1903	Mount Pleasant, S. C.	do.	2,500	1	Charleston Harbor, S. C.

1 Formerly st. s. Cynthia.

2 Formerly ga. s. Samanta (206580).

† Rebuilt 1916.

† Rebuilt 1910, Washington, D. C.

VESSELS OWNED BY THE UNITED STATES AND EMPLOYED IN THE ENGINEER CORPS, UNITED STATES ARMY—Continued.

District in which employed, and name of vessel.	Class.	Displacement.	Dimensions.			Built.		Purchased.		Estimated value.	Complement.		Where employed.
			Length.	Breadth.	Depth.	When.	Where.	When.	Where.		Officers.	Crew.	
<i>Charleston—Continued.</i>													
No. 1, C. R.	Maneuver boat	Tons. 50.8	Ft. in. 60 0	Ft. in. 22 0	Ft. in. 3 5	1911	Congareo River, S. C.			\$2,310			Congareo River, S. C.
No. 13, Richmond	Derrick boat	372	110 0	32 2	10 2	1918				20,000			Jacksonville district.
	Gasoline towboat (paddle)	78	103 7	20 0	4 2	1912	Columbia, S. C.	1912	Columbia, S. C.	6,000			Work at Charleston, S. C.
Wando	Motor launch	11	41 0	10 2	4 8	1911	Oxford, Md.	1910	Georgetown, S. C.	3,000		1	Charleston Harbor, S. C.
Waterere	Snag boat	187	133 0	26 1	5 4	1913	Charleston, S. C.			20,000	2	12	Waterere River, S. C.
<i>Savannah.</i>													
Angler	Harbor tug	128	91 0	17 2	10 0	1905	Charleston, S. C.	1905	Charleston, S. C.	13,000			Savannah Harbor, Ga.
Augusta	Pipe-line dredge	140	71 0	23 0	4 0	1911	Jacksonville, Fla.			15,000		0	Savannah River, Ga.
Ho Indian	Gasoline launch	7	35 0	9 0	1 1	1920	Savannah, Ga.			2,800		11	Altamaha River, Ga.
Brunswick	Tender, motor	53	60 0	15 0	6 0	1915	Charleston, S. C.	1911	Charleston, S. C.	20,000	2	1	Savannah Harbor, Ga.
Cheertron	Pipe-line dredge	221	80 0	30 0	6 0	1915	do.	1914	do.	70,000	3	12	Do.
Cumberland	Hopper dredge	1,870	200 0	40 8	23 0	1902	Helfast, Me.			125,000	6	29	Do.
Gen.	District boat, steam	17	45 2	9 3	4 0	1911	Savannah, Ga.			4,000			Savannah River, Ga.
GEN. J. M. BRANNON	Harbor tug	205	100 0	22 0	11 0	1909	Quincy, Mass.	1920		40,000			Savannah Harbor, Ga.
Gibbon	do.	94	73 6	19 0	9 0	1897	Pomplinsville, N. Y.	1919	Savannah, Ga.	7,500	2	11	Do.
Grice	District boat, motor	11	51 3	10 0	4 6	1912	Morris Heights, N. Y.	1920	do.	4,000			Brunswick Harbor, Ga.
GILMER	Pipe-line dredge	835	124 6	36 9	9 0	1907	Sparrows Point, Md.			325,000			Do.
ISONDEGA	District boat, steam	82	119 0	15 0	10 6	1907	South Boston, Mass.	1919	Savannah, Ga.	40,000			Savannah Harbor, Ga.
ISONDEGA No. 1	Launch, motor	6	16 0	4 6	2 0	1907	Morris Heights, N. Y.	1919	Morris Heights, N. Y.	1,400			Do.
MACON	Pipe-line dredge	120	74 0	23 0	4 0	1911	Jacksonville, Fla.			12,000			Savannah River, Ga.
Material T. B.	Pilo driver	47	45 0	20 0	4 0	1911	Savannah, Ga.			1,800			Savannah Harbor, Ga.
MORGAN	Pipe-line dredge	757	134 5	38 0	8 0	1907	Baltimore, Md.			200,000	6	38	Do.
No. 6	Quarter boat	42	60 0	20 0	0 0	1908	Savannah, Ga.			1,000			Do.
Oconee	Snag boat	136	126 0	28 0	4 4	1897	Macon, Ga.	1901	Brunswick, Ga.	7,000	3	11	Altamaha, Oconee, and Ocmulgee Rivers, Ga. Improving Savannah Harbor.
Sapelo	Derrick boat	200	85 4	29 8	5 5	1894	Savannah, Ga.	1894	Savannah, Ga.	10,000	1	11	Savannah Harbor, Ga.
SAVANNAH	Hopper dredge	1,400	177 0	38 0	19 0	1904	Sparrows Point, Md.			200,000	6	28	Savannah Harbor, Ga.
Spray	District boat, motor	12.5	45 6	11 0	7 0	1908	New York, N. Y.	1909	New York, N. Y.	4,000			Brunswick Harbor, Ga.
Tallah	Launch, motor	9	35 0	9 0	4 1	1910	Savannah, Ga.			2,800			Savannah River.
Tugaloo	Snag boat	325	129 3	28 0	5 6	1902	do.	1902	Savannah, Ga.	22,000	3	12	Do.
Snag boat No. 1	Derrick boat	35	51 0	18 0	4 0	1914	Waycross, Ga.			2,500			Satilla River, Ga.
No. 1	do.	41	35 0	18 0	7 0	1919	Unknown.			2,900			Do.
No. 3	do.	105	65 0	22 0	5 0	1915	Charleston, S. C.			5,000			Do.
<i>Jacksonville.</i>													
BARNARD	Pipe-line dredge	1,291	226 0	38 0	14 6	1901	Camden, N. J.	1905		217,000			Tampa Bay.
Capt. J. J. Meyer	District boat, motor	43.2	70 6	14 0	7 8	1912	Port Clinton, Ohio			12,000	2	3	Tampa Bay, Fla.
CONGAREE	Pipe-line dredge	355	139 0	32 0	6 4	1914	Charleston, S. C.			38,000	2	11	East coast, Fla.
D'Armit	Launch, motor	4.3	35 0	8 1	1 6	1913	Racine, Wis.	1913	Racine, Wis.	1,800			St. Johns River, Fla.
DeSoto	District boat, motor	14	63 2	9 10	4 10	1905	New York, N. Y.	1911	New York, N. Y.	10,000	2	3	Tampa Bay, Fla.
Fulton	Tender, motor	27	61 0	15 0	8 6	1919	Atlantic City, N. J.	1919	Jacksonville, Fla.	20,000			St. Johns River, Fla.
GEN. H. H. JACKSON	Harbor tug	178	89 0	22 0	10 0	1909	Quincy, Mass.			21,000			Jacksonville district.
Key West	Hopper dredge	1,000	142 0	31 7	15 0	1904	Helfast, Me.			35,000	4	22	Tampa Bay, Fla.
MAJOR J. C. MAILERY	Pipe-line dredge	605	189 0	32 0	9 0	1913	Baltimore, Md.	1913	Baltimore, Md.	110,000	8	31	St. Johns River, Fla.
SARASOTA	do.	181.4	115 0	28 4	5 1	1915	Tampa, Fla.			25,000	2	8	Tampa, Fla.
Violetta	Launch, motor	8	34 0	10 7	1 4	1893	Brooklyn, N. Y.			800		1	Do.
Ybor	do.	7.6	30 6	8 4	4 10	1910	Jacksonville, Fla.			5,312			Hillsboro, Fla.

1 Formerly *st. p. City of Macon.

* Formerly ga. y. Firenze (202153)

VESSELS OWNED BY THE UNITED STATES AND EMPLOYED IN THE ENGINEER CORPS, UNITED STATES ARMY—Continued.

District in which employed, and name of vessel.	Class	Displacement.	Dimensions.			Built.		Purchased.		Estimated value.	Complement.		Where employed.
			Length.	Breadth.	Depth.	When.	Where.	When.	Where.		Officers.	Crew.	
<i>Jacksonville—Continued.</i>													
S-1.....	Derrick barge.....	Tons. 31	Ft. in. 50 0	Ft. in. 17 0	Ft. in. 5 0	1015	Tampa, Fla.....			\$1,000			St. Johns River, Fla.
No. 4.....	do.....	41	35 4	18 0	7 0	1018	Jacksonville, Fla.....			7,000			Do.
<i>Montgomery.</i>													
Alabama ¹	Stern-wheel tow-boat.....	219	160 9	28 0	6 3	1913	Pine Barren, Fla.....	1895	Louisville, Ky.....	23,000	1	14	Alabama River.
Arrow.....	Launch, motor.....	2	31 0	7 0	4 0	1910	Fort Pickens, Fla.....	1910	Fort Pickens, Fla.....	1,000		2	Pensacola Harbor, Fla.
Attala.....	Dipper dredge.....	165	75 0	26 6	6 0	1902	Lock 1, Ala.....			9,500	2	6	Coosa River, Ga.
Blackwater.....	Pipe-line dredge.....	452	110 0	36 0	0 4	1911	Pine Barren, Fla.....			67,000	4	24	Santa Rosa Sound, Fla.
Caucus.....	Hopper dredge.....	1,040	200 0	40 0	23 2	1905	Greenport, N. Y.....			172,000	7	28	Pensacola Harbor, Fla.
Choctawhatchee.....	Stern-wheel snag.....	85	80 0	22 0	3 10	1903	Pine Barren, Fla.....			8,000	2	8	Choctawhatchee River, Fla.
Columbus.....	Stern-wheel steam towboat.....	231	155 0	28 0	4 0	1904	Bainbridge, Ga.....			10,000	3	24	Columbus, Ga.
Flint.....	Stern-wheel snag boat.....	138	111 0	21 10	4 6	1914	Pine Barren, Fla.....			17,500	3	9	Flint River, Ga.
Leota ²	Stern-wheel tow-boat.....	167	150 0	27 8	5 3	1888	Gadsden, Ala.....			10,000	2	4	Coosa River, Ala.
Muscogee.....	Pipe-line dredge.....	309	120 0	30 0	0 6	1904	Bainbridge, Ga.....			18,400	2	6	Chattahoochee River, Fla.
No. 32.....	Bucket dredge.....	124	130 0	26 0	0 6	1919	Lock 3, Coosa River.....			20,395			Coosa River, Ga.
Santa Rosa.....	Launch, motor.....	64	70 0	16 0	8 0	1908	Pensacola, Fla.....			10,000	1	4	Pensacola Harbor, Fla.
Shearwater.....	do.....	4	40 0	7 0	5 0	1908	Pensacola Harbor.....	1912	Pensacola Harbor.....	2,500		4	Apalachicola River, Fla.
Upatoi.....	Dipper dredge.....	212	85 0	30 0	6 2	1901	Columbus, Ga.....			12,000	2	8	Chattahoochee River, Fla.
Wm. J. Twin-ING.....	Stern-wheel snag boat.....	370	174 0	33 0	5 3	1881	Mobile, Ala.....			10,000	4	15	Alabama River, Ala.
No. 46.....	Drill boat.....	50	80 0	24 0	5 5	1915	Apalachicola, Fla.....	1915	Apalachicola, Fla.....	3,750			Flint River, Ga.
No. 1.....	Pile driver.....	26	63 0	22 0	4 0	1922	Tampa, Fla.....	1922	Tampa, Fla.....	7,593			Alabama River, Ala.
No. 5.....	do.....	12	40 0	18 0	3 0	1900	Apalachicola, Fla.....			500			Chattahoochee River, Fla.
<i>Mobile.</i>													
Blloxl.....	Tender, motor.....	25	40 6	11 0	3 10	1909	Gulfport, Miss.....			1,500	2	1	Coast of Mississippi.
CHAS. HUMPHREYS.....	Pipe-line dredge.....	237	129 9	31 0	8 9	1908	Mobile, Ala.....			14,000	5	20	Black Warrior River, Ala.
Charleston.....	Seagoing hopper dredge.....	500	124 9	30 0	10 2	1891	Brooklyn, N. Y.....			35,000	6	21	Mobile Bay, Fort Island Pass, and Ship's Island Pass.
CHICKASAW ³	District boat, steam.....	155	109 4	18 5	0 11	1908	Pensacola, Fla.....			25,000		6	Mobile Harbor, Ala.
Dauphin.....	District boat, motor.....	58.7	81 7	17 0	6 1	1913	Gulfport, Miss.....			11,500	3	3	Do.
Demopolis.....	Derrick boat.....	96	82 2	25 7	4 0	1891	Mobile, Ala.....			3,000	2	11	Tombigbee River, Ala.
DENISON.....	do.....	232	130 10	32 0	4 6	1915	Dubuque, Iowa.....			50,000			Red River, La.
Horace Harding.....	Harbor tug.....	215	91 5	21 6	9 0	1910	Pascagoula, Miss.....	1910	Mobile, Ala.....	16,000	2	6	Mobile Harbor, Ala.
Leaf.....	Launch, motor.....	4.5	32 0	7 6	3 3	1907	Morris Heights, N. Y.....	1907	Morris Heights, N. Y.....	1,500	1	1	Do.
Moss Point.....	Tender, motor.....	25	40 6	11 9	4 0	1910	Pascagoula, Miss.....			5,000		1	Pascagoula Harbor, Miss.
Mulberry.....	Launch, motor.....	2.6	35 0	6 5	3 10	1911	Morris Heights, N. Y.....	1912	Morris Heights, N. Y.....	2,000	1		Black Warrior River, Ala.
No. 2.....	Derrick boat.....	80	80 0	21 0	4 0	1915	Batesville, Ark.....			4,000			Arkansas River, Ark.
PASCAGOULA.....	Pipe-line dredge.....	771	151 6	40 0	10 6	1909	Baltimore, Md.....			170,000	10	30	Pascagoula River, Miss.
Pearl.....	Snag boat.....	134	96 10	26 1	5 0	1903	Mobile, Ala.....			6,600	3	11	Pearl River, Miss.
R. C. McCalla.....	do.....	158	118 8	27 11	6 0	1909	Jeffersonville, Ind.....			10,500	4	20	Black Warrior River, Ala.
ROBERT McNEGOR.....	Pipe-line dredge.....	760	207 11	44 4	7 0	1914	Dubuque, Iowa.....			200,000			Mobile district.
Rettig.....	Tender, motor.....	25	11 4	11 4	4 1	1914	Pascagoula, Miss.....	1914	Pascagoula, Miss.....	3,000	2	1	Gulfport, Miss.
Slipsey.....	Launch, motor.....	0	33 0	9 6	4 0	1922	Lock No. 1, T. R.....			1,500			Black Warrior River, Ala.
Sylph ⁴	Stern-wheel tow-boat.....	49	83 11	16 0	2 0	1900	Demopolis, Ala.....	1900	Demopolis, Ala.....	3,500	1	2	Do.
Tallahawamp.....	Derrick boat.....	112	70 0	35 0	5 0	1918	Tuscaloosa, Ala.....			6,000			Tombigbee River, Ala.
Tallahatta.....	do.....	86	50 0	40 1	5 0	1912	do.....			3,125			Mobile, Ala.

¹ Formerly John Mills.
² Formerly st. p. Annie M. (106533).

³ Formerly Russell.
⁴ Formerly ga. p. Sylph (116921).

[†] Re built, 1903, at Lock 4, Ala.
[‡] Rebuilt, 1910, at Columbus, Ga.

VESSELS OWNED BY THE UNITED STATES AND EMPLOYED IN THE ENGINEER CORPS, UNITED STATES ARMY—Continued.

District in which employed, and name of vessel.	Class.	Displacement.	Dimensions.			Built.		Purchased.		Estimated value.	Complement.		Where employed.
			Length.	Breadth.	Depth.	When.	Where.	When.	Where.		Officers.	Crew.	
<i>Mobile—Con.</i>													
Tuscaloosa ¹	Harbor tug.....	212	92 0	20 8	8 0	1908	Pascagoula, Miss..	1908	Mobile, Ala.....	\$18,000	2	6	New Orleans, La.
Ulkamish.....	Stern-wheel tow-boat, motor.	46	78 6	13 6	3 5 ¹	1911do.....	5,500	Gulfport, Miss.
Vienna.....	Hand-power snag boat.	158	120 0	25 10	4 6	1916do.....	8,200	3	12	Tombigbee River, Ala.
WAHALAE.....	Pipe-line dredge...	886	151 6	40 0	11 6	1010	Baltimore, Md....	180,000	11	29	Mobile Harbor, Ala.
Wakeford, F. M.	Launch, motor....	7	35 2	8 10	4 6	1921	Baltimore, Md....	13,500	Do.
<i>Galveston.</i>													
Bastrop.....	Motor tender.....	16	46 6	11 6	4 9	1908	Cedar Bayou, La..	4,500	1	1	Gaudalupo River, Tex.
Beaumont.....do.....	32	58 2	13 7	6 9	1913	Houston, Tex.....	1913	Houston, Tex.....	6,500	1	2	Sabine-Neches Canal.
Cavallo.....do.....	12	39 10	8 10	5 0	1916	Galveston, Tex....	7,000	1	1	Inland waterways on coast of Texas.
Col. A. M. Miller.	Pipe-line dredge...	942.0	138 6	37 0	13 0	1906do.....	1906	Galveston, Tex....	180,000	5	55	Galveston Channel, Tex.
E. M. Hartrick.	Motor tender.....	42	60 1	16 6	5 3	1916	Morehead City, N. C.	1916	Morehead City, N. C.	20,000	2	2	Galveston, Tex.
Edwin R. Kimble.	Pipe-line dredge...	725	116 0	34 0	8 5	1912	Westlake, La.....	1920	Galveston, Tex....	140,000	Sabine Pass, Tex.
G.....	Motor launch.....	1.5	25 7	8 2	3 1	1908	Camden, N. J.....	1908	Camden, N. J.....	1,000	1	1	Galveston Harbor, Tex.
G-2.....do.....	2	24 8	7 0	3 2	1922	Galveston, Tex....	1922	Galveston, Tex....	2,150	Do.
GALVESTON.....	Hopper dredge...	3,375	304 0	51 0	27 0	1908	Sparrows Point, Md.	1908	Sparrows Point, Md.	500,000	8	26	Do.
Helen.....	Motor tender.....	36	56 0	12 4	5 9	1901	Galveston, Tex....	8,000	1	1	Galveston Bay, Tex.
Hidalgo.....do.....	2	23 3	8 3	2 1	1910do.....	1,000	Brazos River, Tex.
IONIAN.....	Seagoing tug.....	212	111 6	23 1	13 6	1904	Camden, N. J.....	1921	New Orleans, La..	100,000	Galveston Harbor, Tex.
Jefferson.....	Motor launch.....	2	30 7	7 0	4 0	1913	Port Arthur, Tex..	2,000	Dallas, Tex.
K-2.....do.....	2	25 6	7 7	3 1	1922	Galveston, Tex....	1922	Galveston, Tex....	2,250	Sabine Pass.
Lavaca.....do.....	4	26 0	7 4	3 3	1918do.....	2,000	1	Houston Ship Canal.
Major R. C. Smead.	Motor tender.....	73	75 6	17 2	7 2	1910do.....	45,000	Galveston, Tex.
Mesquite.....	Motor launch.....	4	30 6	8 10	3 10	1910	Wareham, Mass....	1916	Wareham, Mass....	2,500	1	1	Rivers and harbors.
Palacios.....do.....	3	26 6	7 0	5 6	1916	Galveston, Tex....	2,100	1	Houston Ship Canal.
Sam Houston...	Pipe-line dredge...	981	148 0	38 0	12 0	1910do.....	1915	Galveston, Tex....	250,000	7	44	Houston Channel, Tex.
San Bernard...do.....	410	83 0	32 0	7 6	1906do.....	1913do.....	75,000	8	32	Inland waterway, Tex.
San Jacinto...do.....	981	148 0	38 0	12 0	1910do.....	1915do.....	250,000	7	44	Galveston, Tex.
Texas.....	Motor launch.....	4.0	31 5	8 0	4 5	1917	Milwaukee, Wis...	1917	Port Arthur, Tex..	4,500	Port Arthur, Tex.
Victoria.....do.....	11	31 0	9 0	5 6	1915	Galveston, Tex....	2,800	Galveston, Tex.
Waco.....	Quarter boat....	90	60 0	30 0	4 0	1921do.....	5,000	4	12	Brazos River, Tex.
Zealand.....	District boat, motor.	47	79 7	13 0	0 7	1905	Boston, Mass.....	1920	Galveston, Tex....	22,500	Do.
No. 2, D. D.....	Derrick boat.....	102	65 0	26 0	5 0	1915	Victoria, Tex.....	10,000	Inland waterway, Tex.
No. 4, D. D.....do.....	140	70 0	26 1	4 10	1902	Galveston, Tex....	1913	Galveston, Tex....	3,400	Houston Ship Channel.
No. 8, D. D.....do.....	401	100 0	30 0	0 6	1915	Gulfport, Miss....	1,500	Do.
<i>New Orleans.</i>													
Ballze.....	Motor launch.....	11	41 6	11 3	4 9	1917	Plaquemine, La...	4,500	South Pass, Mississippi River.
Beatrice.....do.....	2.8	30 0	6 6	3 2	1906	St. Louis, Mo.....	500	Do.
BENYAURD.....	Hopper dredge...	2,978	271 0	47 0	23 0	1900	Richmond, Va....	1905	New Orleans, La..	275,000	10	53	Passes of the Mississippi River.
Boenf.....	Motor launch.....	1	14 0	4 4	2 8	1913	New Orleans, La..	1913do.....	400	Do.
Calcasieu.....do.....	5.6	37 10	10 7	4 0	1915	Plaquemine Rock, La.	1915	Plaquemine Rock, La.	2,500	1	New Orleans, La.
C. DONOVAN ² ..	Harbor tug.....	180	95 0	10 0	10 0	1895	Newport News, Va.	1906	Punta Gorda, Fla.	49,000	2	4	Southwest Pass, Mississippi River.
CHALMETTE.....	Stern-wheel tow-boat.	132	105 0	21 0	5 0	1915	Jeffersonville, Ind.	22,000	2	5	Mississippi River, fourth district.
DELAMAR.....	Harbor tug.....	302	100 2	24 0	12 9	1920	New Orleans, La..	1920	New Orleans, La..	95,600	New Orleans, La.
Delatour.....	Pipe-line dredge...	430	150 0	28 0	7 0	1920	Plaquemine, La...	85,000	5	10	Do.
General Reese.	Motor launch.....	29	48 0	13 3	5 0	1870	New Orleans, La..	1870	New Orleans, La..	9,500	1	3	Passes of the Mississippi River.
GEN'L JOHN NEWTON.	Stern-wheel steamer.	221	175 0	24 0	7 6	1899	Dubuque, Iowa....	29,000	3	9	Mississippi River, fourth district.
GROSSZETK.....	Bucket dredge...	103	86 0	34 0	5 0	1921	Nashville, Tenn....	45,000	3	9	Bayou Treche, La.
GULFPORTE.....	Pipe-line dredge...	890	159 0	40 0	11 0	1913	Baltimore, Md....	1914	Baltimore, Md....	300,000	Gulfport Harbor, Miss.
Hyacinth.....	Stern-wheel steamer.	75	102 0	17 6	2 6	1904	Patterson, La.....	1905	Patterson, La.....	500	2	6	New Orleans district.

¹ Formerly st. s. Tuscaloosa (205780).² Formerly st. s. Albert F. Dewey (107148).

VESSELS OWNED BY THE UNITED STATES AND EMPLOYED IN THE ENGINEER CORPS, UNITED STATES ARMY—Continued.

District in which employed, and name of vessel.	Class.	Displacement.	Dimensions.			Built.		Purchased.		Estimated value.	Complement.		Where employed.
			Length.	Breadth.	Depth.	When.	Where.	When.	Where.		Officers.	Crew.	
<i>New Orleans—Continued.</i>													
LA FOURCHE...	Stern-wheel steamer.	Tons. 300	Ft. in. 130 0	Ft. in. 29 0	Ft. in. 5 0	1912	New Orleans, La.			\$39,000	3	0	New Orleans district.
LAKE CHARLES.	Pipe-line dredge.	715	121 3	36 6	9 6	1007	Sparrows Point, Md.	1919		150,000			Southwest Pass, Mississippi River.
LIEUT LEWIS...	Stern-wheel tow-boat.	191	136 0	25 6	5 0	1011	Dubuque, Iowa.	1919	New Orleans, La.	32,000	2	7	Do.
Louise.	Motor launch.	0	36 0	9 0	3 0	1917	New Orleans, La.	1920	New Orleans, La.	3,000			New Orleans, La.
Manche 1.	Harbor tug.	113	78 0	17 0	7 0	1889	Paducah, Ky.	1887	Paducah, Ky.	9,000	2	5	Mississippi River, fourth district.
MARENZO 2.	do.	137	80 0	18 2	8 8	1893	Baltimore, Md.	1902	Baltimore, Md.	15,000	2	5	Do.
Maurepas.	Motor launch.	5	36 0	9 10	4 0	1915	Plaquemine, La.	1915	Plaquemine, La.	2,500		1	New Orleans, La.
Mermentau.	do.	10	44 3	10 3	3 11	1918	Plaquemine Lock, La.			9,000			Do.
MORGANZA 3.	Harbor tug.	180	94 0	20 4	10 3	1892	Philadelphia, Pa.	1902	New York, N. Y.	33,000	2	5	Do.
NEW ORLEANS.	Hopper dredge.	5,050	315 0	50 0	20 0	1912	Quincy, Mass.			520,000	14	50	Southwest Pass, Mississippi River.
Nephtico.	Motor launch.	15	16 2	12 6	4 0	1918	Plaquemine Lock, La.			6,500			New Orleans, La.
Pleket.	do.	32	52 5	12 3	6 3	1905	New Orleans, La.	1905	New Orleans, La.	6,500	1	3	Southwest Pass, Mississippi River.
PLAQUEMINE.	Stern-wheel tow-boat.	300	136 0	29 6	5 0	1910	Jeffersonville, Ind.			48,000	3	0	Mississippi River.
SALVADOR.	Motor launch.	13.8	41 0	9 6	4 0	1906	Muskegon, Mich.	1914	Morgan City, La.	3,500			Bayou Plaquemine, La.
TECHE.	Steamer.	90	100 0	20 4	5 0	1911	Jeffersonville, Ind.			10,000	3	0	New Orleans district.
TENNAS.	Stern-wheel steamer.	73	90 6	20 4	4 6	1905	Chicago, Ill.			10,000	2	5	Mississippi River, fourth district.
THE RAM.	Pipe-line dredge.	410	125 0	30 0	7 6	1893	Jeffersonville, Ind.			90,000	6	20	Red and Atchafalaya Rivers, La.
TICKFAW.	Harbor tug.	217	91 0	20 4	10 0	1900	Philadelphia, Pa.	1911	New York, N. Y.	30,000	2	5	New Orleans, fourth district.
TONTY 4.	Dorrick boat, steam.	120	95 0	16 0	5 0	1889	New York, N. Y.	1897	do.	15,000	2	5	Passes of the Mississippi River.
TUNICA 5.	Harbor tug.	205	90 0	20 4	0 8	1898	Baltimore, Md.	1899	Baltimore, Md.	22,000	2	5	Mississippi River, fourth district.
Ucha 6.	do.	43	62 0	14 0	7 0	1878	Philadelphia, Pa.	1901	Port Eads, La.	10,000	2	3	South Pass, Mississippi River.
Vermillion.	Motor launch.	15	45 6	12 6	5 0	1917	Plaquemine, La.			5,000			New Orleans, La.
YUCATAN.	Harbor tug.	51	70 0	18 0	8 0	1904	Wilmington, Del.	1919	Richmond, Va.	45,000			Do.
<i>Vicksburg.</i>													
ARTHUR HIDER.	Stern-wheel steamboat.	350	103 0	30 0	0 0	1898	Jeffersonville, Ind.	1898	Jeffersonville, Ind.	53,000	8	18	Bayou Teche, La.
Boaz 7.	Steam screw tug.	73.5	65 0	15 5	7 0	1871	Pittsburgh, Pa.	1911	New Orleans, La.	13,000	2	3	Do.
C. W. HOWELL.	do.	304	169 0	36 0	5 0	1881	St. Louis, Mo.			15,000			Red River, Ark.
Carroll 8.	Motor launch.	15	51 5	11 5	4 0	1912	Rosedale, Miss.	1916	Providence, La.	700	1	1	Mississippi River third district.
CONTROL 9.	Stern-wheel steamboat.	255	157 6	29 0	5 0	1921	Pittsburgh, Pa.	1906	Paducah, Ky.	65,000	4	10	Do.
H. ST. L. COPPEE.	do.	350	166 0	30 0	0 0	1904	Jeffersonville, Ind.			60,000	8	18	Do.
ISAQUENA.	Stern-wheel tow-boat.	362	171 0	30 0	0 0	1913	do.			88,000	8	18	Mississippi River.
JOS. E. RANSDELL.	Stern-wheel snag boat.	290	155 6	32 0	5 0	1908	do.			25,000	3	23	Ouachita River, La.
QUACHITA 10.	Motor launch.	17	65 0	12 6	4 9	1897	Charleston, W. Va.	1903	Charleston, W. Va.	2,000	2	2	Do.
Parker 11.	Steam screw tug.	98	70 5	16 0	7 2	1918	Vicksburg, Miss.	1890	St. Louis, Mo.	13,000	2	2	Mississippi River, third district.
SYDNEY C. 12.	Steam tug.	90	69 5	14 0	7 10	1907	New Orleans, La.	1916	do.	14,500	2	3	Do.
Tallah.	Steamboat, stern-wheel.	160	126 6	23 0	4 0	1922	Jeffersonville, Ind.			50,000			Do.
Toltee.	Motor launch.	4	33 0	7 4	2 0	1917	St. Paul, Minn.	1920	Little Rock, Ark.	1,000			Do.
WATERWAY.	Hydraulic dredge.	417	163 0	31 0	7 0	1912	Dubuque, Iowa.			110,000	5	25	Red River, Ark.
Whitewater 13.	Tug.	115	83 0	10 0	9 0	1875	Camden, N. J.	1911	New Orleans, La.	20,400	2	3	Mississippi River.

1 Formerly John Orm No. 2 (76556).
 2 U. S. Engineer General Comstock.
 3 Formerly Maudo II. (95553).
 4 Formerly U. S. Engineer General Abbot.
 5 Formerly Alfred W. Booth (107383).
 6 U. S. Engineer General Gillespie.

7 Formerly a Puzzle (160372).
 8 Formerly Chero Amie.
 9 Formerly Isabella T. Dempsey (100651).
 10 Formerly U. S. Engineer Gen. A. A. Humphreys.
 11 Formerly st. s. Startlo (115599).
 12 Formerly st. s. Boaz (2813).
 13 Formerly ga. s. My Choice (209604).

14 Formerly st. y. Selmltar II (202126).
 15 Formerly st. y. Madgo (92850).
 16 Formerly st. s. Parker (160348).
 17 Formerly st. s. Sydney C. (205887).
 18 Formerly st. s. Whitewater (80544).
 19 Ito built, New Orleans, 1905.

VESSELS OWNED BY THE UNITED STATES AND EMPLOYED IN THE ENGINEER CORPS, UNITED STATES ARMY—Continued.

District in which employed, and name of vessel.	Class.	Displacement.	Dimensions.			Built.		Purchased.		Estimated value.	Complement.		Where employed.
			Length.	Breadth.	Depth.	When.	Where.	When.	Where.		Officers.	Crew.	
Vicksburg—Continued.													
No. 1011.....	Hydraulic grader..	Tons, 229	Ft. in. 120 0	Ft. in. 30 0	Ft. in. 6 0	1910	Ambridge, Pa.....			\$38,300			Mississippi River.
No. 1012.....	do.....	229	120 0	30 0	6 0	1910	do.....			40,800			Do.
No. 1014.....	do.....	231	120 0	30 0	6 0	1910	do.....			55,150			Do.
No. 1007.....	Derrick boat.....	145	120 0	30 0	7 0	1919	Vicksburg, Miss.....			15,700			Do.
No. 1910.....	do.....	145	120 0	30 0	7 0	1919	do.....			15,700			Do.
No. 1707.....	do.....	145	120 0	30 0	7 0	1917	do.....			11,500			Do.
No. 1503.....	do.....	150	120 0	30 0	7 0	1915	do.....			6,500			Do.
No. 1504.....	do.....	150	120 0	30 0	7 0	1915	do.....			6,500			Do.
Memphis.													
A. B. JOHNSON.....	Snag boat.....	60	84 0	22 0	3 0	1913	Madison, Ark.....	1913	Madison, Ark.....	1,821	1	11	St. Francis River.
A. D. Allen.....	Steamboat.....	150	137 10	25 0	4 0	1914	Batesville, Ark.....			5,200	2	6	Upper White River, Ark.
ARKANSAS.....	Snag boat.....	240	155 6	30 0	4 6	1900	Jeffersonville, Ind.....			28,028	3	20	Arkansas River, Ark.
AUGUSTUS J. NOLTY.....	Towboat, stern wheel.....	150	137 0	24 0	5 0	1912	Dubuque, Iowa.....			39,600	3	10	Mississippi River.
AUGUSTUS J. NOLTY, LIEUT.....	do.....	204	137 7	23 4	5 0	1911	do.....	1911	Dubuque, Iowa.....	40,750	2	7	Mississippi River, first and second districts.
C. B. Reese.....	Snag boat.....	365	195 9	36 0	5 4	1879	Carondelet, Mo.....			15,250	3	27	Arkansas and White Rivers.
CAPT. CHAS. D. HARRIS.....	Towboat, stern wheel.....	335	137 0	29 0	5 6	1921	Pittsburgh, Pa.....			100,000			Mississippi River, first and second districts.
Chisca.....	do.....	450	185 0	34 11	4 8	1807	Jeffersonville, Ind.....			28,000	4	13	Do.
Griffith, Luther I.....	do.....	118	0 20	0 4	6 6	1922	Pittsburgh, Pa.....			41,000			Do.
GURNEY, LIEUT.....	do.....	207	137 7	24 0	5 0	1911	Dubuque, Iowa.....	1911	Dubuque, Iowa.....	40,500	2	7	Do.
ITASCA.....	do.....	80	93 0	16 0	5 0	1922	Memphis, Tenn.....			29,000	2	6	Upper White River, Ark.
J-7.....	Motor launch.....	35	0 8	0 6	4 0					11,000			Do.
No. 68.....	Dipper dredge.....	223	101 7	30 0	5 4	1912	Batesville, Ark.....			6,286	1	7	Do.
No. 1205f.....	Hydraulic grader..	162	120 11	30 2	7 0	1914	Memphis, Tenn.....			37,413		11	Mississippi River, first and second districts.
No. 1401f.....	do.....	196	120 11	30 2	7 0	1915	do.....			45,111	1	21	Do.
No. 1820.....	do.....	196	120 11	30 2	7 0	1920	do.....			61,000	1	11	Do.
Opelika.....	District boat, motor.....	37	60 6	11 2	5 3	1912	Alton, Ill.....	1913	St. Louis, Mo.....	20,000	2	1	Do.
Quapaw.....	Snag boat.....	240	147 0	30 0	4 4	1915	Batesville, Ark.....			7,000	3	19	White, Black, and Current Rivers, Ark.
Riverside.....	do.....	57	81 0	22 0	3 0	1913	Poplar Bluff, Mo.....	1913	Poplar Bluff, Mo.....	1,923	1	11	Black River.
SACHEM.....	Towboat.....	560	193 4	36 0	5 0	1890	Dubuque, Iowa.....			43,000			Mississippi River, first and second districts.
Sea Wolf.....	Motor launch.....	41	4 8	4 5	0 0					0,400			Do.
Venus.....	Towboat.....	83	91 6	17 0	3 0	1899	Jeffersonville, Ind.....			9,000			Do.
W. M. REES.....	do.....	150	137 0	21 0	5 0	1912	Dubuque, Iowa.....			40,000	3	19	Do.
WYNOKA.....	do.....	660	199 4	36 0	5 6	1899	do.....		St. Louis, Mo.....	47,000	2	12	Do.
No. 3.....	Derrick boat.....	60	75 0	30 0	5 0	1905	Memphis, Tenn.....			4,100			Do.
No. 1411.....	do.....	81	90 0	32 0	5 0	1914	do.....			0,000			Do.
No. 2001.....	do.....	157	75 0	31 0	4 3	1920	Vicksburg.....			21,000			Do.
No. 2002.....	do.....	157	75 0	31 0	4 3	1920	do.....			20,000			Do.
No. 2003.....	do.....	157	75 0	31 0	4 3	1920	do.....			20,000			Do.
No. 4.....	Pile driver.....	75	68 0	20 0	3 1	1894	Cincinnati.....			1,736			Do.
No. 1208.....	Concrete mixing.....	400	120 11	45 2	7 0	1915	Memphis, Tenn.....			47,000			Do.
No. 2004.....	do.....	300	120 11	30 2	7 0	1922	do.....			61,000			Do.
No. 1407.....	Gravel diggers.....	165	120 0	30 0	7 0	1915	do.....			18,000			Do.
No. 1801.....	do.....	165	120 0	30 0	7 0	1915	do.....			20,000			Do.
Nashville.													
Colbert.....	Towboat.....	185	139 0	28 3	4 3	1916	Jeffersonville, Ind.....			10,000			Tennessee River.
Henry.....	do.....	51	101 3	18 6	3 1	1903	do.....			3,000	1	4	Cumberland River.
Illwassee.....	do.....	120	115 5	22 11	3 10	1908	do.....			12,622	1	5	Tennessee River.
John.....	do.....	60	102 6	18 9	3 3	1903	do.....			12,000	1	4	Cumberland River.
Kentucky.....	Dipper dredge.....	328	109 0	34 0	6 10	1900	Paducah, Ky.....			13,000			Do.
Lookout.....	Towboat.....	217	137 8	25 7	4 4	1911	Jeffersonville, Ind.....			12,000			Tennessee River.
No. 1.....	Pump boat.....	100	100 0	21 0	4 11	1918	Lock A, Cumberland River.....			5,300			Do.
No. 1.....	Motor towboat.....	60	86 3	18 6	3 0	1910	do.....		Lock 7, Cumberland River.....	1,007		2	Do.
No. 6.....	Motor launch.....	2	22 0	4 8	2 4	1918	Saginaw, Mich.....			1,300			Do.

1 Formerly Van Frank.

1 Formerly U. S. Engineer Beauregard.

1 Composite.

VESSELS OWNED BY THE UNITED STATES AND EMPLOYED IN THE ENGINEER CORPS, UNITED STATES ARMY—Continued.

District in which employed, and name of vessel.	Class.	Displacement.	Dimensions.			Built.		Purchased.		Estimated value.	Complement.		Where employed.
			Length.	Breadth.	Depth.	When.	Where.	When.	Where.		Officers.	Crew.	
<i>Nashville—Con.</i>													
Sevier.....	Dipper dredge.....	226	80 0	30 0	7 0	1903	Jeffersonville, Ind.		\$16,000		5	Tennessee River.	
Tishomingo.....	Bucket dredge.....	375	108 0	41 0	5 5	1912	Muscle Shoals, Ala.		13,500			Do.	
Warrento.....	Towboat.....	250	141 0	27 0	5 1	1915	Dubuque, Iowa.		43,000		5	Do.	
Watanga.....	Dipper dredge.....	400	108 0	34 0	7 10	1912	Muscle Shoals Canal.		17,000			Do.	
White Oak 1.....	Quarter boat.....	96	115 0	23 6	3 0	1905	Jeffersonville, Ind.	1908	5,900		7	Do.	
No. 1.....	Derrick boat.....	100	70 0	32 0	5 0	1920	Lock A, Cumberland River.		20,000			Cumberland River.	
No. 6.....	do.....	158	74 0	31 0	5 0	1922	do.		23,000			Do.	
No. 8.....	do.....	160	76 6	31 0	5 0	1922	do.		28,000			Do.	
<i>Mississippi River dredging district.</i>													
Cahokla.....	District boat, motor.	10	36 0	10 0	5 7	1920	Racine, Wis.		10,400		2	Do.	
B. M. Harrod.....	Pipe-line dredge..	1,270	210 0	44 0	8 0	1907	Grafton, Ill.		370,000		3	41	Mississippi River.
Choctaw.....	Stern-wheel towboat.	560	199 1	30 0	5 0	1899	Dubuque, Iowa.		37,672		2	12	Do.
DELTA.....	Pipe-line dredge..	810	185 6	38 0	8 4	1897	Clifton Terrace, Ill.		82,001		3	37	Do.
EPSILON.....	do.....	650	162 0	40 0	7 6	1898	Grafton, Ill.		91,000		3	37	Do.
FLAD, HENRY.....	do.....	831	192 0	41 0	7 0	1901	do.		196,000			Do.	
GAMMA.....	do.....	750	165 6	38 0	7 10	1897	Jeffersonville, Ind.		135,081		3	33	Do.
HARROD, B. M.....	do.....	1,330	210 0	41 0	8 0	1907	Grafton, Ill.		370,125			Do.	
INSPECTOR.....	Tunnel towboat.....	258	141 0	26 0	6 0	1915	Charleston, W. Va.		133,612		3	11	Do.
IOTA.....	Pipe-line dredge..	800	192 0	44 0	7 0	1900	Grafton, Ill.		175,000		3	44	Do.
JUPITER.....	Towboat.....	120	118 0	20 0	4 6	1912	Jeffersonville, Ind.		31,152			Do.	
KAPPA.....	Pipe-line dredge..	831	192 0	41 0	7 0	1901	Grafton, Ill.		190,000		3	40	Do.
MARS.....	Towboat.....	83	91 6	17 0	3 9	1899	Jeffersonville, Ind.		11,062		1	6	Do.
MERCURY.....	do.....	81	91 6	17 0	3 9	1899	do.		10,712		1	6	Do.
NOKOMIS.....	do.....	560	199 4	36 0	5 6	1899	Dubuque, Iowa.		45,672		2	12	Do.
Northern No. 2.....	Dipper dredge.....	205	90 0	32 0	7 3	1913	Point Pleasant, W. Va.	1910	18,000		1	7	Do.
OMEGA.....	Pipe-line dredge..	600	208 2	40 0	7 2	1921	Des Moines, Iowa.		308,000			Do.	
SATURN.....	Stern-wheel towboat.	120	118 0	20 0	4 6	1912	Jeffersonville, Ind.		35,659			Do.	
PIANINGO.....	Towboat, paddle..	510	200 11	32 0	6 0	1882	Carondelet, Mo.		18,000			Do.	
VULCAN.....	do.....	83	95 0	17 0	3 9	1897	Dubuque, Iowa.		10,656		1	6	Do.
ZETA.....	Pipe-line dredge..	650	162 0	40 0	7 6	1899	Grafton, Ill.		92,078		3	40	Do.
No. M. H. C.....	Derrick boat.....	132	80 0	36 0	5 0	1911	Jeffersonville, Ind.		21,000			Do.	
No. 13.....	Pile driver.....	54	68 0	20 0	3 6	1894	Cincinnati, Ohio.		3,882			Do.	
No. 982.....	do.....	54	70 0	25 0	3 10	1897	do.		4,556			Do.	
<i>Florence.</i>													
Alabama.....	Ladder dredge.....	214	80 0	38 0	6 0	1891	Chattanooga, Tenn.		10,000			Tennessee River.	
Donelson.....	Motor launch.....		40 0	8 6	4 6	1920	Muscle Shoals Canal.		3,000			Do.	
Cahaba.....	Dredge, hydraulic pipe line.	489	115 3	36 0	9 10	1921	Florence, Ala.		115,000			Do.	
Clinch.....	Launch, motor.....	9	35 0	8 0	3 9	1912	Riverton, Ala.		1,800		1	Do.	
Gen. John Coffee.....	Towboat, stern wheel.	411	159 3	29 1	1 7	1918	Pudinch, Ky.	1910	50,000			Do.	
King.....	Towboat.....	71	82 0	18 0	1 3	1922	Florence, Ala.		7,200			Do.	
Queonta.....	Launch.....	30	30 0	5 6	2 0	1921	St. Paul, Minn.	1921	2,200			Do.	
Pettus.....	Dredge, pipe line.	488	135 0	35 0	6 6	1908	Gulfport, Miss.		75,000			Alabama River.	
Red Spot.....	Towboat.....	351	110 0	26 1	4 3	1912	Pudinch, Ky.	1922	45,000			Tennessee River.	
Tennessee.....	Dredge, dipper.....	300	109 2	31 0	6 10	1910	Muscle Shoals Canal.		4,560			Do.	
Tusculum.....	Towboat.....	511	139 4	32 8	6 4	1914	Ambridge, Pa.	1922	150,000			Do.	
No. 4.....	Launch, motor.....	1.5	22 0	5 0	2 9	1908	Knoxville, Tenn.		600			Do.	
No. 7.....	do.....	1.5	22 0	5 0	2 9	1908	Muscle Shoals Canal.		700		1	Do.	
<i>Chattanooga.</i>													
Alcoa.....	Launch, motor.....	2	22 0	4 8	2 4	1921		1910	1,325		1	Do.	
Kwasind.....	Dipper dredge.....	187	85 6	29 10	6 0	1899	Knoxville, Tenn.		18,000		8	Colbert Shoals, Ala.	

1 Formerly *ga. p. White Oak (202805).
† Rebuilt 1915.

‡ Rebuilt.

§ Rebuilt 1918.

VESSELS OWNED BY THE UNITED STATES AND EMPLOYED IN THE ENGINEER CORPS, UNITED STATES ARMY—Continued.

District in which employed, and name of vessel.	Class.	Displacement.	Dimensions.			Built.		Purchased.		Estimated value.	Complement.		Where employed.
			Length.	Breadth.	Depth.	When.	Where.	When.	Where.		Officers.	Crew.	
<i>Chattanooga—Continued.</i>													
McPherson	Towboat	120	115 0	23 0	3 0	1912	Nashville, Tenn.			\$5,500			Tennessee River, Ala.
Nolchucky	Dipper dredge	211	97 11	30 0	6 9	1913	Muscle Shoals			13,000			Muscle Shoals Canal.
No. 3	Launch, motor	1.5	22 0	5 0	2 9	1921	Knoxville, Tenn.			600			Tennessee River, Ala.
No. 9	do.	2.5	25 0	6 0	3 0	1921		1921	Saginaw, Mich.	2,100			Do.
Oconee	Towboat	107	115 0	22 5	3 0	1914	Muscle Shoals	1914	Muscle Shoals	15,478			Chattanooga, Tenn.
Tellie	Dipper dredge	170	85 3	30 0	7 0	1912	Knoxville, Tenn.			1,200	1	10	Tennessee River.
Toco	Launch, motor	4	29 2	6 4	2 10	1917	Sale Creek Shoals			1,210			Do.
<i>Louisville.</i>													
Breckinridge	Launch, motor	1.5	26 0	5 0	2 0	1920	Louisville, Ky.	1920	Louisville, Ky.	1,000			Ohio River.
Casey	Bucket dredge	103	86 0	28 0	6 5	1907	do.			10,000			Louisville, Ky.
CHEROKEE	Towboat	278	142 5	27 6	5 1	1887	Jeffersonville, Ind.			30,000	2	7	Green River.
Echo River	Tender, motor	0	40 5	8 11	4 4	1912	Louisville, Ky.	1911	Louisville, Ky.	1,000		1	Do.
Henderson	Launch, motor	1.5	26 0	5 0	2 0	1920	do.	1920	do.	1,000			Do.
Katherine	Sternwheel motor boat	55	87 11	22 1	3 0	1910	Gasconade, Mo.			3,600			Tennessee River.
Laura	Tender, motor	0	15 5	0 3	3 3	1902	Cincinnati, Ohio	1913	Cincinnati, Ohio	800		2	Ohio River.
Louisville	Dipper dredge	127	67 0	28 0	6 0	1885	do.	1886	do.	8,000		6	Louisville, Ky.
MAMMOTH CAVE	Snag boat	281	111 0	32 8	5 0	1908	Jeffersonville, Ind.	1908	Jeffersonville, Ind.	25,000	1	15	Green and Havors, Ky.
MacArthur	Towboat	215	142 2	26 0	4 7	1901	do.	1920	Evansville, Ind.	28,000			Ohio River.
Nolin River	Dipper dredge	224	116 8	30 0	6 10	1915	Pittsburgh, Pa.	1915	Pittsburgh, Pa.	25,000	1	7	Do.
Portland	Pipe-line dredge	131	100 8	22 0	5 3	1914	Jeffersonville, Ind.	1914	Jeffersonville, Ind.	13,000		7	Do.
Shawnee	Towboat	83	117 0	25 4	3 6	1897	do.	1897	do.	3,000	2	5	Louisville, Ky.
SIMPSONPORT	Pipe-line dredge	131	100 8	22 0	5 3	1914	do.	1914	do.	10,000		7	Ohio River.
TARANCON	Launch, motor	1	26 5	0 1	2 2	1915	Salem, Ohio	1915	Salem, Ohio	700		1	Louisville, Ky.
No. 31	Derrick boat	131	70 8	32 0	5 4	1914	Jeffersonville, Ind.	1914	Jeffersonville, Ind.	1,500			Ohio River.
No. 32	do.	131	70 8	32 0	5 4	1914	do.	1914	do.	1,500			Do.
No. 30	do.	120	80 8	26 8	5 0	1914	do.	1914	do.	11,000			Green River.
No. 01	do.	125	71 10	30 0	4 0	1920	Louisville, Ky.			12,000			Ohio River.
No. 02	Maneuver boat	95	61 4	26 0	3 10	1920	Jeffersonville, Ind.	1920	Jeffersonville, Ind.	27,550			Do.
No. 102	Derrick boat	193	74 9	31 0	5 0	1921	Dubuque, Iowa	1921	Dubuque, Iowa	32,000			Do.
No. 103	do.	193	74 9	31 0	5 0	1921	do.	1921	do.	32,000			Do.
No. 105	Maneuver boat	95	61 4	26 0	3 10	1922	New Albany, Ind.	1922	New Albany, Ind.	21,000			Do.
<i>St. Louis.</i>													
Fort Chartres	Pipe-line dredge	815	222 0	45 0	8 0	1908	Dubuque, Iowa			81,000	14	42	Mississippi River.
Fort Angelo	do.	815	222 0	45 0	8 0	1908	do.			85,000	14	42	Do.
H. O. WRIGHT	Snag boat	1,200	189 3	62 0	8 0	1880	St. Louis, Mo.			45,000	6	30	Do.
JOHN EWENS	Towboat	162	136 6	21 0	4 10	1913	Jeffersonville, Ind.			15,000	3	12	Do.
J. N. MACOMB	Snag boat	1,160	177 6	62 0	8 0	1871	Cincinnati, Ohio			40,000	6	30	Mississippi, Atchafalaya, and Old Rivers.
KASKASKIA	Steam tender	150	118 3	21 0	4 7	1900	Jeffersonville, Ind.			8,000	1	4	Mississippi River.
MERAMEC	do.	150	118 3	21 0	4 7	1900	do.			9,200	1	4	Do.
MISSISSIPPI	St o r n - w h e e l steamer	590	199 4	36 0	5 6	1899	Dubuque, Iowa			200,000	4	36	Do.
Phoenix	Dipper dredge	200	80 0	30 0	8 0	1909	Milan, Ill.			1,000	1	5	Do.
SALVIS	Steam tender	150	118 3	21 0	4 7	1900	Jeffersonville, Ind.			5,000	1	6	Do.
SELMA	Pipe-line dredge	600	168 0	40 0	6 0	1898	do.			41,000	11	39	Do.
THEBES	do.	600	168 0	40 0	6 0	1898	do.			41,000	11	39	Do.
Wm. R. KING	Towboat	900	218 10	41 0	5 0	1899	do.			49,000	6	26	Do.
No. 101	Hydraulic grader	135	88 0	25 0	4 6	1913	Ambridge, Pa.			7,500			Do.
No. 102	do.	135	88 0	25 0	4 6	1913	do.			7,500			Do.
<i>Kansas City.</i>													
Ashby No. 2	Towboat	50	91 0	17 0	3 0	1912	Glasgow, Mo.	1918	Lexington, Mo.	3,000			Missouri River.
Honnaville	Stern-wheel tow-boat	122	127 8	22 0	4 0	1915	St. Louis, Mo.	1915	St. Louis, Mo.	5,500	2	7	Do.
Charlotte	Launch, motor	1.2	30 0	5 6	3 0	1917	St. Paul, Minn.	1917	St. Paul, Minn.	1,000			Do.
Daniel Boone	Towboat	107	117 6	22 0	4 0	1913	Gasconade, Mo.			7,000	2	7	Upper Missouri River.
EDWIN M. BALDWIN	do.	143	137 9	21 0	5 0	1917	do.			28,400			Missouri River.

1 Formerly U. S. Engineer Col. G. T. Gillespie.

1 Formerly U. S. Engineer No. 6.

1 Formerly U. S. Engineer No. 5.

1 Formerly U. S. Engineer No. 9.

1 Formerly U. S. Engineer No. 10.

1 Formerly U. S. Engineer No. 8.

1 Formerly U. S. Engineer No. 3.

1 Formerly U. S. Engineer No. 4.

VESSELS OWNED BY THE UNITED STATES AND EMPLOYED IN THE ENGINEER CORPS, UNITED STATES ARMY—Continued.

District in which employed, and name of vessel.	Class.	Displacement.	Dimensions.			Built.		Purchased.		Estimated value.	Complement.		Where employed.
			Length.	Breadth.	Depth.	When.	Where.	When.	Where.		Officers.	Crew.	
<i>Kansas City—Continued.</i>													
Enquirer.....	Motor launch.....	Tons. 1.4	Ft. in. 30 4	Ft. in. 7 0	Ft. in. 3 0	1897	Long Island City, N. Y.	1897	Long Island City, N. Y.	\$150			Osage River, Mo.
Gasconade.....	Stern-wheel gasoline towboat.	12	59 2	12 6	2 6	1911	Gasconade, Mo.	1911	Gasconade, Mo.	1,000		3	Gasconade River.
Geo. G. Keith.....	Stern-wheel towboat.	110	127 8	22 0	4 0	1914	do.	1914	do.	9,000			Missouri River.
JAMES B. McPIERSON.	Stern-wheel snag boat.	220	191 0	30 0	5 7	1891	Dubuquo, Iowa.			10,000	5	18	Upper Missouri River.
Mandan.....	Snag boat.	175	155 0	24 0	4 7	1891	St. Louis, Mo.	1891	St. Louis, Mo.	10,000			Lower Missouri River.
Missouri.....	do.	725	187 0	52 0	7 0	1888	Pittsburgh, Pa.			60,000	6	30	Do.
Nlangum.....	Launch, motor.	1.2	30 0	5 11	3 1	1917	St. Paul, Minn.	1917	St. Paul, Minn.	800			Missouri River.
No. 1.....	Dredge, bucket.	120	100 0	30 0	4 3	1922	Gasconade, Mo.			5,000			Do.
No. 1.....	Hydraulic grader.	15	70 5	20 1	4 4	1918	do.			3,000			Do.
No. 1.....	Pile driver.	03	76 0	19 0	4 4	1909	do.			2,500			Do.
No. 2.....	Hydraulic grader.	80	80 0	20 0	4 2	1914	Kansas City, Mo.	1910	Kansas City, Mo.	6,700			Do.
No. 3.....	Pile driver.	59	76 0	19 0	4 4	1913	Gasconade, Mo.			2,200			Do.
Osage.....	Towboat.	39	68 8	15 1	3 2	1897	Great Falls, Mont.			1,500			Osage River.
Tannerlane.....	Launch, motor.	1.2	30 0	5 11	3 1	1917	St. Paul, Minn.	1917	St. Paul, Minn.	8,000			Missouri River.
<i>St. Paul.</i>													
Alert.....	Towboat.	135	130 0	19 6	3 10	1874	Stillwater, Minn.	1881	Stillwater, Minn.	750			Mississippi and Leech Rivers.
Anhnikl.....	Launch, motor.	11	55 0	11 10	3 9	1914	Cohasset, Minn.			5,120			Do.
DAVENPORT.....	Dipper dredge.	318	110 0	40 0	0 0	1914	Rock Island, Ill.			45,000			Mississippi River.
Ellen.....	Towboat.	200	145 6	20 0	4 5	1907	La Crosse, Wis.	1911	La Crosse, Wis.	11,022			Do.
ELSI.....	do.	30	75 0	13 0	3 0	1889	Jeffersonville, Ind.	1889	Jeffersonville, Ind.	1,914			Do.
Fury.....	do.	120	128 6	22 4	4 0	1881	Dubuquo, Iowa.	1881	Dubuquo, Iowa.	7,000			Do.
GENERAL ALLEN.	do.	200	136 0	30 0	5 9	1916	Jeffersonville, Ind.	1922	Fountain City, Wis.	42,000			Mississippi and Leech Rivers.
Genoa.....	Launch, motor.		29 0	5 0	2 6	1910	Fountain City, Wis.			960			Mississippi and Wisconsin Rivers to Minneapolis.
Manlio.....	Bucket dredge.	307	100 0	41 0	7 3	1914	Cohasset, Minn.			30,000			Mississippi and Leech Rivers.
Nodin.....	Launch, motor.	1	30 3	5 7	2 3	1915	St. Paul, Minn.			1,000			Do.
Nelee.....	Pipe-line dredge.	250	119 0	30 0	5 0	1909	Stillwater, Minn.			23,000			Mississippi and Wisconsin Rivers to Minneapolis.
Trimbello.....	Launch, motor.		35 0	6 0	2 6	1913	St. Paul, Minn.	1913	St. Paul, Minn.	1,000			Do.
Vesuvius.....	Pipe-line dredge.	214	114 8	30 0	5 0	1909	Fountain City, Wis.			22,000			Do.
Zumbro.....	Launch, motor.		35 0	6 0	2 6	1913	St. Paul, Minn.	1913	St. Paul, Minn.	1,000			Do.
<i>Rock Island.</i>													
Apo.....	Pipe-line dredge.	261	130 0	27 0	4 6	1912	Keokuk, Iowa.			32,000	5	13	Mississippi River between mouth of Missouri River and Minneapolis, Minn.
Chippewa.....	Launch, motor.	2.8	35 0	6 0	3 6	1913	St. Paul, Minn.	1913	St. Paul, Minn.	1,472		1	Do.
Coal Bluff.....	Towboat.	191	118 0	21 4	4 0	1878	Ohio River.	1881	Ohio River.	12,023	2	0	Do.
Ellnor.....	do.	195	116 0	21 0	4 0	1905	Jeffersonville, Ind.	1905	Jeffersonville, Ind.	11,781	2	12	Do.
Etna.....	Pipe-line dredge.	254	130 0	27 0	4 6	1909	Keokuk, Iowa.			28,800	5	13	Do.
Genoa.....	Launch, motor.	2.8	35 0	6 0	3 6	1913	St. Paul, Minn.	1913	St. Paul, Minn.	1,468		1	Do.
Gayser.....	Pipe-line dredge.	147	100 0	23 0	4 0	1912	Minn. Ill.			21,000	5	14	Do.
Grace.....	Towboat.	76	92 6	14 6	3 6	1901	Keokuk, Iowa.			4,338	2	3	Do.
Hecla.....	Pipe-line dredge.	173	126 0	25 0	4 0	1901	Fountain City, Wis.			21,370	5	14	Do.
Hawatha.....	Launch, motor.	2.8	35 0	5 0	3 6	1912	St. Paul, Minn.	1912	St. Paul, Minn.	1,417			Do.
J. C. Long.....	Motor tender.	12	12 10	8 0	4 0	1900	La Crosse, Wis.	1903	Rock Island, Ill.	1,000		3	Illinois and Mississippi Canal.
KEOKUK.....	Dipper dredge.	317	112 0	40 0	0 0	1914	Rock Island, Ill.			57,000		6	Mississippi River between mouth of Missouri River and Minneapolis, Minn.
LE CLAIRE.....	Towboat.	231	144 1	31 0	4 1	1915	Grafton, Ill.			44,050			Do.
Leona.....	Tender, motor.	10	12 0	10 0	3 0	1907	Hosousburg, Ill.	1910	Rock Island, Ill.	1,145		2	Missouri section, Illinois and Mississippi Canal.

1 Formerly U. S. Engineer C. A. Stutter.

2 Formerly U. S. Engineer Col. H. M. Roberts.

3 Formerly *st. p. Coal Bluff (125587).

4 Formerly *ga. p. Leona.

VESSELS OWNED BY THE UNITED STATES AND EMPLOYED IN THE ENGINEER CORPS, UNITED STATES ARMY--Continued.

District in which employed, and name of vessel.	Class.	Displacement.	Dimensions.			Built.		Purchased.		Estimated value.	Complement.		Where employed.
			Length.	Breadth.	Depth.	When.	Where.	When.	Where.		Officers.	Crew.	
<i>Rock Island--Continued.</i>													
LOUISE.....	Towboat.....	40	78 0	12 0	3 2	1884	Keokuk, Iowa.....			\$2,615	2	3	Mississippi River, between mouth of Missouri River and Minneapolis, Minn.
Luclat.....	do.....	40	78 0	12 0	3 2	1884	do.....			2,863	1	4	Do.
Marlon.....	do.....	84	94 0	16 0	3 0	1895	do.....			3,520	2	4	Illinois and Mississippi Canal.
Mayon.....	Pipe-line dredge.....	275	130 0	27 0	4 0	1912	do.....			32,000	5	13	Mississippi River.
MINNEAPOLIS.....	Towboat.....	235	145 4	31 0	4 1	1915	Grafton, Ill.....			46,000			Do.
Minnehaha.....	Launch, motor.....	2.8	35 0	0 0	3 0	1912	St. Paul, Minn.....	1912	St. Paul, Minn.....	1,030			Do.
Minnetka.....	do.....	2.8	35 0	0 0	3 0	1913	do.....	1913	do.....	1,121		1	Do.
MUSCATINE.....	Towboat.....	243	144 1	31 0	4 1	1915	Grafton, Ill.....			44,000			Do.
Myra ¹	Tender, motor.....	10	40 0	7 6	2 8	1902	La Crosse, Wis.....	1903	La Crosse, Wis.....	652			Mississippi River, between mouth of Missouri River and Minneapolis, Minn.
NAUVOO.....	Towboat.....	240	145 0	31 0	4 1	1915	Grafton, Ill.....			41,000			Do.
No. 426.....	Drill boat.....	307	132 0	32 0	6 0	1912	Lo Claire, Iowa.....	1912	Lo Claire, Iowa.....	32,000			Do.
Quincy.....	Launch, motor.....	2.8	35 0	0 0	3 0	1912	St. Paul, Minn.....	1912	St. Paul, Minn.....	1,135			Do.
Ruth.....	Towboat.....	80	94 0	18 4	3 0	1895	Keokuk, Iowa.....		St. Paul, Minn.....	4,881	2	4	Do.
Sny.....	Tender, motor.....	19	52 0	12 0	4 0	1913	Milan, Ill.....			3,809			Do.
ST. PAUL.....	Dipper dredge.....	347	112 0	40 0	6 0	1914	Rock Island, Ill.....			57,600		6	Do.
Tual.....	Pipe-line dredge.....	204	130 0	27 0	4 6	1912	Keokuk, Iowa.....			3,200	5	13	Do.
Vamos.....	Launch, motor.....	3.3	31 0	7 0	3 0	1903	Red Wing, Minn.....			900			Do.
<i>Cincinnati.</i>													
CARROLLTON.....	Dipper dredge.....	250	80 0	30 0	0 0	1901	Ambridge, Pa.....			28,000		0	Kentucky River, Ky.
Cayuga.....	Towboat.....	251	163 8	31 1	4 3	1916	Cincinnati, Ohio.....			51,000			Ohio River.
Chickamauga.....	Stern-wheel towboat.....	112	115 0	22 5	3 0	1915	Muscle Shoals.....			14,000			Tennessee River.
CHENOKA.....	Towboat, motor.....	32	61 5	10 0	3 2	1920	Frankfort, Ky.....			13,000			Kentucky River.
CINCINNATI.....	Dipper dredge.....	297	115 0	31 0	6 10	1915	Jeffersonville, Ind.....			62,000			Ohio River.
Comet ²	Stern-wheel towboat, motor.....	21	75 0	15 0	2 5	1910	Hanging Rock, Ohio.....	1912	Hanging Rock, Ohio.....	2,200		2	Colbert Shoals, Ala.
E. A. Woodruff.....	Snag boat.....	803	220 0	48 1	7 0	1876	Pittsburgh, Pa.....			61,000	6	31	Ohio River.
Gregory.....	Towboat.....	240	131 0	22 0	4 2	1910	Jeffersonville, Ind.....			11,300	2	8	Kentucky River.
GUYANDOT.....	do.....	229	157 11	31 1	4 3	1912	Cincinnati, Ohio.....			48,750	1	8	Ohio River.
INDIANA.....	Pipe-line dredge.....	417.6	125 0	34 0	6 10	1903	Jeffersonville, Ind.....			60,000	1	27	Do.
Iroquois.....	Stern-wheel towboat.....	176.8	148 2	28 0	4 8	1912	Dubuque, Iowa.....	1912		39,800	4	15	Do.
Kentucky.....	do.....	370	148 0	30 0	5 0	1909	Jeffersonville, Ind.....			43,000	4	12	Kentucky River, Ky.
Margaret ³	Towboat.....	159	113 0	23 4	3 0			1910	Portsmouth, Ohio.....	14,000			Ohio River.
MARIETTA.....	Dipper dredge.....	297	115 0	34 0	0 10	1915	Dubuque, Iowa.....			62,000			Do.
MIAMI.....	Towboat.....	229	157 11	31 1	4 3	1912	Cincinnati, Ohio.....			48,000	1	8	Do.
Mildred ⁴	do.....	92.5	134 0	25 0	4 6			1910	Portsmouth, Ohio.....	15,000			Do.
MINGO.....	Derrick boat.....	116	91 0	32 0	5 0	1912	Dubuque, Iowa.....			27,800		1	Do.
Monroe.....	Launch, motor.....	4	40 0	8 0	4 0	1913	Bay City, Mich.....			8,000		1	Kentucky River.
No. 28.....	Ladder dredge.....	136.0	100 0	26 0	5 8			1910	Portsmouth, Ohio.....	6,000			Ohio River.
Ohio ⁵	Dipper dredge.....	270	112 0	31 0	0 0	1850	St. Louis, Mo.....			47,000	1	13	Do.
Oswego.....	do.....	235	91 0	31 0	6 1	1883	do.....			40,000	1	10	Do.
OTTAWA.....	Towboat.....	251	163 0	31 1	4 3	1910	Cincinnati, Ohio.....			51,000			Do.
SCIOTO.....	do.....	229	157 11	31 1	4 3	1912	do.....			48,750	1	10	Do.
VIRGINIA.....	Dipper dredge.....		80 0	30 0	0 0			1919	Portsmouth, Ohio.....	24,000			Do.
<i>Huntington, W. Va.</i>													
Adalson.....	Dipper dredge.....	203	75 0	30 0	7 2	1850	Kanawha River.....			3,000		0	Kanawha River, W. Va.
Benwood.....	Launch, motor.....	1	26 0	6 0	2 6	1917	Salem, Ohio.....	1917	Salem, Ohio.....	1,000			Ohio River.
Captain Tuttle.....	Derrick boat.....	88	60 0	30 0	4 6	1910	Marletta, Ohio.....	1910	Marletta, Ohio.....	2,500		10	Kanawha River, W. Va.
Col. M. B. ADAMS.....	Dipper dredge.....	400	100 0	34 0	7 3	1912	Huntington, W. Va.....	1912	Huntington, W. Va.....	45,000	1	7	Ohio River.
Crozet ⁶	Stern-wheel towboat.....	124	115 0	19 0	3 0	1908	Evansville, Ind.....	1915	Evansville, Ind.....	8,000			Do.
GEN. CRAIG-MILL.....	do.....	241	133 0	28 0	4 3	1911	Jeffersonville, Ind.....			20,000	2	5	Do.

¹ Formerly Titan.
² Formerly *ga. p. Comet.
³ Formerly *st. p. Margaret.

⁴ Formerly *st. p. Mildred.
⁵ Formerly *st. p. H. J. Armstrong (201624).

⁶ Composite.
⁷ Remodeled 1905.

VESSELS OWNED BY THE UNITED STATES AND EMPLOYED IN THE ENGINEER CORPS, UNITED STATES ARMY--Continued.

District in which employed, and name of vessel.	Class.	Displacement.	Dimensions.			Built.		Purchased.		Estimated value.	Complement.		Where employed.
			Length.	Breadth.	Depth.	When.	Where.	When.	Where.		Officers.	Crew.	
<i>Huntington, W. Va.—Con.</i>													
GLENVILLE.....	Gasoline launch (paddle).	Tons 7	Fl. ft. 53 0	Fl. ft. 9 0	Fl. ft. 3 0	1912	Grafton, Ill.....	1912	Grafton, Ill.....	\$2,000			Little Kanawha River.
JAMES RUMSEY.....	Towboat.....	126	120 0	22 0	4 3	1903	Charleston, W. Va.	1903	Charleston, W. Va.	30,000	1	7	Kanawha River, W. Va.
Malta.....	Ladder dredge.....	160	70 4	31 4	6 10	1887	Cincinnati, Ohio.....			13,800		9	Muskingum River.
Mason.....	Bucket dredge.....	227	100 0	27 0	5 6	1915	Ohio River.....			13,000		1	Ohio River.
Merrill.....	Towboat.....	163	131 6	23 0	3 6	1907	Jeffersonville, Ind.			13,000	1	7	Muskingum River.
Nanina.....	Launch, motor.....	6	42 5	7 5	3 11	1911	Louisville, Ky.....	1911	Louisville, Ky.....	1,100		2	Kanawha River.
Pioneer.....	do.....	0	35 0	8 6	4 0			1903	Hay City, Mich.....	200		1	Big Sandy River, W. Va.
Havenswood.....	Quarterboat.....	238	80 0	34 0	6 6	1902	McKeesport, Pa.....	1915	Ravenswood, W. Va.	200		1	
TISKELWAIL.....	Launch, motor.....	1	22 0	5 6	2 7	1917	Salem, Ohio.....	1917	Salom, Ohio.....	300			Kanawha River.
No. 46, O. H.....	Pump boat.....	216	100 0	30 0	5 1	1915	Ohio River.....			8,000			Ohio River.
<i>Pittsburgh.</i>													
Evelyn.....	Towboat, motor.....	30	80 4	12 0	2 10	1920	Pittsburgh, Pa.....	1920	Pittsburgh, Pa.....	3,300			Ohio, Monongahela, and Allegheny Rivers.
MONALLO.....	Derrick boat.....	470	111 0	45 0	7 6	1921	do.....	1921	do.....	150,000			Monongahela River.
Monongahela.....	do.....	211	120 0	28 0	3 9	1914	Lock 4, Pa.....			10,000			Monongahela, Allegheny, and Ohio Rivers.
Natrona.....	Towboat.....	270	141 4	21 0	5 0	1903	Jeffersonville, Ind.	1920	Pittsburgh, Pa.....	20,000			Ohio River.
P. G. Katelydd.....	Gasoline launch.....	10	40 0		7 0			1921	do.....	3,000			do.
Slackwater ¹	Stern-wheel towboat.....	242	137 8	26 4	4 4	1902	Marletta, Ohio.....	1902	Marletta, Ohio.....	13,150	2	21	Monongahela River.
SWAN.....	do.....	261	159 0	31 4	4 6	1903	Pittsburgh, Pa.....	1903	Pittsburgh, Pa.....	35,000			do.
T. P. Roberts.....	do.....	206	133 6	22 0	5 0	1906	Marletta, Ohio.....			15,000	2	7	Allegheny and Monongahela Rivers.
No. 1, M. R.....	Concrete mixer.....	249	100 8	38 0	6 6	1921	Lock 4, Pa.....			30,000			do.
<i>Buffalo.</i>													
THOS. LINCOLN.....	Harbor tug.....	90	71 0	14 8	8 0	1898	Toledo, Ohio.....	1898	Toledo, Ohio.....	14,000	2	2	Buffalo Harbor, N. Y.
CASEY.....	Steam launch.....	8	31 0	7 3	4 6	1900	Erie, Pa.....			1,000	1	1	Erie, Pa.
Oswegatchie.....	Harbor tug.....	122	85 5	20 0	9 3	1882	Fayetteville, N. Y.	1918	Sandusky, Ohio.....	25,000	2	2	Harbors on Lake Erie.
Seajugada.....	Launch, motor.....	35	82 9	11 4	9 0	1914	Muskegon, Mich.....			30,000	2	3	Erie, Pa.
Sodus.....	Dipper dredge.....	375	100 0	35 0	9 8	1912	Oswego, N. Y.....			40,000	2	8	Harbors on Lake Ontario.
No. 1.....	Derrick boat.....	202	103 0	32 3	8 2	1900	Superior Entry, Wis.			8,000			do.
No. 2.....	do.....	106	76 0	26 0	6 3	1905	Oswego, N. Y.....			3,500			do.
No. 3.....	do.....	76	74 0	26 0	5 0	1892	do.....			3,000			do.
BURTON.....	Hopper dredge.....	1,351	177 0	38 0	19 0	1901	Sparrows Point, Md.			235,000	5	23	On general work of the district, as needed.
Inspector.....	Launch, motor.....	0	34 6	7 3	4 2	1901	Detroit, Mich.....	1901	Detroit, Mich.....	800		1	do.
Spear ²	Harbor tug.....	160	87 0	10 8	11 0	1901	Huron, Ohio.....	1904	Huron, Ohio.....	25,000	2	4	do.
<i>Detroit.</i>													
ALFRED NOBLE.....	Harbor tug.....	84	70 0	15 6	7 0	1905	Toledo, Ohio.....	1905	Toledo, Ohio.....	20,000	1	3	St. Marys River, Mich.
Don.....	Launch, motor.....	9	41 7	9 7	4 7	1901	Detroit, Mich.....	1907	Detroit, Mich.....	700			Detroit, Mich.
GEN. G. J. LY-DECKER.....	District boat, steam.....	120	125 0	18 3	10 0	1909	Boston, Mass.....	1913	Toledo, Ohio.....	15,000	1	8	do.
Hay Lake.....	Quarter boat.....	89	84 0	27 0	0 0	1895	Sault Ste. Marie, Mich.			900			St. Marys River, Mich.
Lieut. A. C. Tiplin.....	District boat, motor.....	95	81 7	18 0	8 0	1914	Westlake, La.....	1921		10,000			Detroit, Mich.
Margaret.....	District boat, steam.....	175	140 0	18 1	10 7	1913	Morris Heights, N. Y.	1920	Navy Department.	61,000			Surveys north and north-west lakes.
Netnowka.....	Launch, motor.....	10	37 0	7 4	5 0		New York, N. Y.....	1916	Sault Ste. Marie, Mich.	700			do.
No. 3.....	Derrick boat.....	76	80 0	22 0	0 4	1905	Sault Ste. Marie, Mich.			2,500			do.
No. 3.....	Floating derrick.....	215	50 0	42 0	12 0	1913	Green Bay, Wis.....			28,000			St. Marys River, Mich.
SEARCH ³	District boat, steam.....	200	158 0	18 0	10 0	1896	Buffalo, N. Y.....	1890	New York, N. Y.....	10,000	2	11	Surveys north and north-west lakes.

¹ Formerly *st. p. Slackwater (11601).² Formerly *st. s. Gen'l John M. Wilson.³ Formerly *st. s. Engineer Gen'l John M. Wilson.⁴ Formerly st. s. Thomas Spear (145207).⁵ Formerly st. s. Alfred Noble (202203).⁶ Formerly st. y. Enquirer (136561).

VESSELS OWNED BY THE UNITED STATES AND EMPLOYED IN THE ENGINEER CORPS, UNITED STATES ARMY—Continued.

District in which employed, and name of vessel.	Class.	Displacement.	Dimensions.			Built.		Purchased.		Estimated value.	Complement.		Where employed.
			Length.	Breadth.	Depth.	When.	Where.	When.	Where.		Officers.	Crew.	
<i>Detroit—Con.</i>													
St. Marys.....	Quarter boat.....	Tons. 67	Ft. in. 60 0	Ft. in. 30 0	Ft. in. 5 10	1922	Sault Ste. Marie, Mich.			\$7,500			St. Marys River, Mich.
U. S. Lake Survey No. 4.	Launch, motor....	10	38 6	11 0	4 2	1905	Detroit, Mich.			600			Northwest lakes.
U. S. Lake Survey No. 5.do.....	10	36 1	9 0	4 0	1909	Manitowoc, Wis...			650			Do.
U. S. Lake Survey No. 6.do.....	10	36 0	9 0	4 0	1909do.....			710			Do.
<i>Chicago.</i>													
Calumet.....	Tender, motor....	30	62 11	12 6	6 3	1912	Manitowoc, Wis...	1920	Chicago, Ill.	5,350			Chicago district works, except Illinois River.
COMANCHE.....	Towboat.....	200	141 0	28 2	5 7	1915	Dubuque Iowa...	1915	Dubuque, Iowa...	35,000	2	8	Illinois River.
ILLINOIS.....	Dipper dredge....	310	98 0	31 0	8 0	1914	Peoria, Ill.	1914	Peoria, Ill.	35,000	1	4	Do.
No. 1.....	Derriek boat.....	39	74 0	18 0	5 3	1921do.....			3,000			Do.
No. 3.....do.....	76	84 2	27 3	6 8	1921	Kewaunee, Wis...			12,800			Chicago district.
No. 2.....	Concrete mixer....	110	93 6	29 3	6 8	1921do.....			10,600			Do.
Pearl.....	Towboat.....	43	100 1	19 2	4 2	1909	Heardstown, Ill.			6,000	2	4	Illinois River.
Sea Gull.....	Launch, motor....	7	38 0	10 0	3 0	1913	Michigan City, Ind.			2,000			Michigan City Harbor.
<i>Milwaukee.</i>													
Appleton ¹	Dipper dredge....	214	90 0	32 0	7 0	1906	Dubuque, Iowa...	1906	Dubuque, Iowa...	10,200	1	5	Fox River, Wis.
Ariadne.....	Steam launch.....	20	45 0	11 0	5 0	1899	Manitowoc, Wis...	1899	Manitowoc, Wis...	4,200			West shore of Lake Michigan.
CUMBERLAND.....	Seagoing tug.....	377	142 0	27 0	17 0	1898	Baltimore, Md.	1920	New Orleans, La.	150,000			Do.
Elder.....	Launch, motor....	23	49 3	12 0	6 0	1920	Manitowoc, Wis...			8,200			Do.
Engineer.....do.....	10	37 6	8 2	4 0	1902	Grand Rapids, Mich.			800			Grand River, Mich.
Fox.....	Towboat.....	139	107 0	18 6	5 0	1900	Oshkosh, Wis.			6,700			Fox River.
GEN'L. G. G. MEADE, ²	Hopper dredge....	1,052	177 0	38 0	10 0	1901	Sparrows Point, Md.			160,000	6	30	Harbors east shore Lake Michigan.
Gillmore.....	Harbor tug.....	47	61 6	15 0	4 10	†1889	Chicago, Ill.	1889	Chicago, Ill.	7,500	2	1	Grand River, Mich.
Heron.....	Launch, motor....	11	36 0	9 6	4 5	1908	Manitowoc, Wis...	1908	Two Rivers, Wis..	1,000		1	West shore of Lake Michigan.
Industry ³	Harbor tug.....	120	74 0	16 0	8 6	1911do.....	1911	Menominee, Mich.	4,000	4	4	Do.
KEWAUNEE.....	Dipper dredge....	486	100 0	34 0	9 6	1913	Milwaukee, Wis...			60,000	1	16	Do.
Kingfisher.....	Launch, motor....	10	42 0	10 4	4 0	1908	Manitowoc, Wis...			1,800		2	Do.
MANITOWOC ⁴	District boat, steam.	200	100 0	20 0	10 7	1909do.....			50,000	4	6	Harbors of Lake Michigan.
Mallard.....	Launch, motor....	8	35 0	9 0	4 2	1907	Two Rivers, Wis..	1907	Two Rivers, Wis..	700		1	Sturgeon Bay, Wis.
Omro ⁵	Bucket dredge....	150	100 4	30 3	5 6	1918	Portage, Wis.	1918	Milwaukee, Wis...	7,000	1	4	Fox River, Wis.
Oshkosh.....	Ladder dredge....	234	75 0	31 0	6 0	1905	Green Bay, Wis...			20,000	1	0	Do.
Saginaw.....	Bucket dredge....	92	83 0	28 0	6 7	1891	Saginaw, Mich.	1891	Saginaw, Mich.	9,000		4	Grand River, Mich.
Wolf.....	Side-wheel tow-boat.	114	89 0	19 0	4 6	1900	Oshkosh, Wis.			4,000	3	2	Fox River, Wis.
Dk. 5.....	Derriek boat.....	131	81 2	27 3	6 8	1910	Kewaunee, Wis...			5,432			Harbors, Lake Michigan.
Dk. 6.....do.....	98	81 2	27 3	6 8	1920do.....			10,695			Do.
Dk. 7.....do.....	143	93 6	29 3	6 8	1920do.....			14,000			Do.
Dk. 8.....do.....	121	93 6	29 3	6 8	1922do.....			13,350			Do.
<i>Duluth.</i>													
COL. D. D. GAILLARD.	Dipper dredge....	780	116 0	40 0	11 6	1916	Green Bay, Wis...			131,000			Duluth district.
ESSAYONS.....	Seagoing tug.....	172	85 0	21 0	11 6	1903	Muskegon, Mich...			43,000	2	3	Do.
GEN. C. B. SEARS.	District boat, motor.	265	110 7	22 0	12 0	1915do.....			100,000			Do.
Gen. Sears No. 1.	Launch, motor....	1	21 0	5 8	2 8	1922	Wayzata, Minn...			1,127			Do.
Nonadji.....	District boat, motor.	20	60 0	12 0	6 2	1912	Racine, Wis.			12,310	2	1	Duluth-Superior Harbor.
Nos. 11, 12.....	Dump scows.....	280	125 8	31 0	12 0	1916	Ferrysburg, Mich.	1917	Ferrysburg, Mich.	27,500			Duluth.
Warroad.....	Pipe-line dredge...	260	118 0	27 0	8 6	1904	Warroad, Minn...			7,000			Warroad River, Minn.
West Neobish..	Tender, steam....	47	59 5	15 1	6 6	1909	Sault Ste. Marie, Mich.	1920	Chicago, Ill.	6,550			Duluth district.

¹ Formerly Gen'l Gillespie.
² Formerly U. S. Engineer No. 4.

³ Formerly st. s. Harrison Ludington (96036).
⁴ Formerly st. s. Engineer (206319).

⁵ Formerly U. S. Engineer No. 5.
[†] Rebuilt in 1906.

VESSELS OWNED BY THE UNITED STATES AND EMPLOYED IN THE ENGINEER CORPS, UNITED STATES ARMY—Continued.

District in which employed, and name of vessel.	Class.	Displacement.	Dimensions.			Bullt.		Purchased.		Estimated value.	Complement.		Where employed.
			Length.	Breadth.	Depth.	When.	Where.	When.	Where.		Officers.	Crew.	
<i>San Francisco.</i>													
Bear.....	Snag boat.....	Tons. 242	Ft. in. 157 9	Ft. in. 35 8	Ft. in. 4 6	1921	San Francisco, Calif.			\$121,000			Sacramento River.
Clyde.....	Motor tender.....	9	42 0	9 8	4 0	1904	Fairhaven, Calif.	1911	Eureka, Calif.	2,000			Humboldt Harbor.
Fall.....	Tender, motor.....	41	60 0	16 0	5 8	1918	Sacramento, Calif.			16,000			Sacramento, Calif.
Kern.....	Launch, motor.....	8	35 2	0 4	6 2	1919	Oakland, Calif.			2,500			Do.
Pitt.....	Tender, motor.....	41	60 0	16 0	5 8	1918	do.			17,000			Do.
Rio Vista.....	do.....	35.5	66 0	16 0	7 0	1913	do.	1913	Sacramento, Calif.	10,000		2	Do.
SACRAMENTO.....	Pipe-line dredge.....	828	198 8	40 0	11 6	1913	Pittsburg, Calif.			240,000	11	31	Sacramento and Feather Rivers, Calif.
SAN JOAQUIN.....	do.....	828	182 8	40 0	11 6	1913	do.			240,000	11	31	Do.
SAN PABLO.....	Hopper dredge.....	1,150	163 6	35 0	17 0	1916	Baltimore, Md.			250,000	4	20	San Pablo Bay, Calif.
Selzer.....	Quarter boat.....	240	157 7	35 0	4 8	1881	Stockton, Calif.			10,000	3	29	Sacramento and Feather Rivers, Calif.
Sulsun.....	Tender, motor.....	73	85 9	15 6	9 6	1914	Astoria, Oreg.	1914	Astoria, Oreg.	38,000	3	2	Oakland, Calif.
<i>Portland, Oreg.</i>													
Cascades 1.....	Bucket dredge.....	90	70 0	30 0	4 0	1915	Portland, Oreg.			4,750	1	7	Cascades Canal, Oreg.
Cello.....	Pipe-line dredge.....	61	76 0	22 0	4 4	1916	Big Eddy, Oreg.			5,000	1	5	Dallas-Cello Canal.
Champagne 2.....	Dipper dredge.....	160	92 6	29 0	5 6	1901	Portland, Oreg.	1903	Portland, Oreg.	18,743	1	9	Columbia and lower Willamette Rivers.
CLATSOP.....	Hopper dredge.....	1,800	181 0	38 0	23 0	1908	Newport News, Va.			470,000	8	36	Do.
Col. P. S. Micine.....	do.....	1,523	211 6	43 0	20 0	1913	Seattle, Wash.	1913	Seattle, Wash.	400,000	6	23	Coos Bay, Oreg.
Coos.....	Bucket dredge.....	250	100 0	40 6	7 1	1920	Marshfield, Oreg.	1920	Marshfield, Oreg.	37,000			Coquille River.
G. H. Mendell.....	District boat, steam.....	150	101 0	19 0	10 0	1889	Portland, Oreg.			30,850	2	7	Columbia, lower Willamette, and Yamhill Rivers.
H. M. Adams.....	Harbor tug.....	95	78 4	16 10	7 6	1913	Astoria, Oreg.			11,000	2	2	Columbia River, Oreg.
Blake.....	Launch, motor.....	7	39 0	8 0	4 0	1919	Portland, Oreg.			4,000			Portland, Oreg.
J. C. Post.....	Harbor tug.....	95	78 4	16 10	7 6	1913	Astoria, Oreg.			11,000	2	2	Columbia River, Oreg.
Mathoma.....	Pipe-line dredge.....	103	103 3	34 0	5 10	1915	Portland, Oreg.			20,000	2	9	Cowlitz and Lewis Rivers.
MULTNOMAH.....	do.....	1,135	269 4	38 0	9 6	1913	do.			205,000	8	32	Columbia River, Oreg.
No. 1.....	Bucket dredge.....	115	70 0	30 0	4 9	1921	Tillamook, Oreg.			7,000			Tillamook Bay and Bar.
No. 1.....	Quarter boat.....	120	90 0	29 0	4 0	1912	Portland, Oreg.			2,300			Columbia River.
No. 2.....	Bucket dredge.....	81	70 0	30 0	4 0	1910	North Bend, Oreg.	1910	North Bend, Oreg.	4,500			Coquille River.
No. 2.....	Pile driver.....	82	70 0	24 0	4 0	1912	Portland, Oreg.			4,000			Columbia River.
No. 3.....	do.....	52	66 0	23 0	3 0	1917	do.			3,600			Do.
No. 5.....	Derrick boat.....	112	90 0	30 0	6 4	1915	do.			6,000			Do.
No. 11.....	Hopper dredge.....	110	90 0	32 0	7 0	1921	North Bend, Oreg.			13,250			Coquille Bar and Harbor.
No. 2.....	Drill boat.....	50	65 0	19 8	3 6	1907	Riparia, Wash.	1907	Riparia, Wash.	2,000			Upper Columbia River.
No. 12.....	do.....	270	90 0	41 4	7 0	1921	Coos Bay, Oreg.			16,300			Do.
Nos. 1, 2, 3, 4.....	Derrick boats.....	42	51 0	22 6	2 10	1913	Portland, Oreg.			2,000			Columbia River.
Papoose.....	Launch, motor.....	6	30 3	7 8	4 0	1899	Morris Heights, N. Y.	1899	Morris Heights, N. Y.	800			Do.
Salem.....	do.....	6.5	35 0	9 0	3 0	1910	Portland, Oreg.	1910	Portland, Oreg.	1,600	1		Willamette River.
Umatilla.....	Steamboat.....	300	181 0	37 8	5 1	1908	Cello, Oreg.	1908	Cello, Oreg.	45,000	3	14	Upper Columbia and Snake Rivers.
Vigilant.....	District boat, motor.....	22	63 3	10 3	7 6	1908	Eagle Harbor, Wash.			3,620	1	1	Rivers of Puget Sound.
WAIKIAKUM.....	Hydraulic pipe-line dredge.....	1,135	269 4	38 0	9 6	1913	Portland, Oreg.			265,000	7	41	Columbia River, Oreg.
Woodland.....	Towboat.....	75	97 0	29 0	4 0	1915	do.			11,080	2	2	Cowlitz and Lewis Rivers.
<i>Seattle.</i>													
Oreas.....	District boat, motor.....	43	70 6	13 8	7 4	1913	Winslow, Wash.			31,600	2	2	Snoke River.
Oregon.....	Pipe-line dredge.....	615	120 0	35 4	9 5	1908	Portland, Oreg.			50,000	3	29	Coast of Oregon.
Swinomish.....	Bucket dredge.....	313	161 10	31 6	5 6	1915	Winslow, Wash.	1915	Winslow, Wash.	45,000			Puget Sound, Wash.
WILSON 3.....	Harbor tug.....	106	96 0	19 6	11 0	1899	Detroit, Mich.			30,000	3	9	Snoke River.
<i>Honolulu.</i>													
Mae Maat.....	Gasoline launch.....		30 6	8 0	3 10	1916	Honolulu, Hawaii.			1,800			Honolulu, Hawaii.
Nola.....	do.....		35 0	7 0	4 0	1911	Seattle, Wash.	1911	Seattle, Wash.	2,000		1	Do.

1 Formerly U. S. Engineer No. 3.

2 Formerly U. S. Engineer No. 1.

3 Formerly U. S. Engineer st. s. Gen'l J. M. Wilson.

VESSELS BELONGING TO THE ORDNANCE DEPARTMENT, UNITED STATES ARMY.

Name.	Rig.	Gross tonnage.	Net tonnage.	Dimensions.			When built.	Where built.	Cost.	Comple-ment.		Station.
				Length.	Breadth.	Depth.				Officers.	Crew.	
Caprice.....	Gas.....	3	<i>Feet.</i> 32.0	<i>Feet.</i> 7.0	<i>Feet.</i> 4.0	1918	New York, N. Y.....	\$2,500.00	1	1	Aberdeen Proving Grounds, Md.
Fablous.....	do.....	4	32.8	8.4	4.0	2,528.13	1	1	Do.
Virginia.....	Single screw motor.....	46.0	8.0	4.5	1918	City Island, N. Y.....	3,500.00	1	1	Do.

VESSELS OF THE PUBLIC HEALTH SERVICE, TREASURY DEPARTMENT.

[Steel vessels in SMALL CAPITALS; Iron vessels in *Italics*.]

Rig.	Name of vessel.	Gross tonnage.	Net tonnage.	Dimensions.				When built.	Where built.	Estimated cost.	Service.	Name of quarantine station.
				Length.	Breadth.	Depth.	Draft.					
				Feet.	Feet.	Feet.	Feet.					
Ga. s.	Albatross			58.0	11.0	5.10	4.2	1909	San Francisco, Calif.	\$9,780.00	Station launch.....	San Francisco, Calif.
Ga. s.	¹ Bailhache	40	27	64.9	13.0	8.7	5.6	1914	Seattle, Wash.		Boarding launch.....	Port Townsend, Wash.
Ga. s.	Beta	5	4	23.0	6.8	2.11	2.0	1910	Salem, N. J.	495.00	Boarding launch.....	Reedy Island, Del.
Ga. s.	² Bratton			64.0	16.0	6.5		1918	Greenville, N. Y.		do.....	Rosobank, N. Y.
Ga. s.	³ Cape Fear	2	2	23.0	6.0	2.8	1.6	1919	Southport, N. C.	1,000.00	do.....	Cape Fear Quarantine, Southport, N. C.
St. s.	⁴ Capt. Samuel C. Cardwell	177	137	101.0	23.6	13.1	10.0	1910	Rocky River, Ohio....	115,800.00	Boarding steamer.....	Boston, Mass.
Ga. s.	Cascade	7	5	38.0	8.3	3.10	4.6	1895	New York, N. Y.	3,430.00	Boarding launch.....	Port Townsend, Wash.
Hulk.	⁵ Chase		520	148.0	25.0	10.0	12.0	1878	Philadelphia, Pa.		Detention barge.....	Hampton Roads Quarantine, Fort Monroe, Va.
Hulk.	⁶ Concord	1,710	491	230.0	36.0	20.0	14.0	1890	Chester, Pa.	490,000.00	do.....	Columbia River, Ore.
Ga. s.	Cormorant			35.0	8.4	5.0	3.1	1918	Norfolk, Va.	9,000.00	Dispatch boat.....	Hampton Roads, Fort Monroe, Va.
Ga. s.	Curlow	12		35.0	9.0	4.4	3.0	New York, N. Y.	3,458.00	Boarding launch.....	Savannah, Ga.
Barge.	⁷ Disinfecter	448	448	134.4	37.0	7.7	1.2	1905	San Francisco, Calif.	10,145.00	Disinfecting barge.....	San Pedro, Calif.
Ga. s.	⁸ Donald Currie	23	15	60.0	13.0		4.6	1920	do.....	18,000.00	Boarding launch.....	Columbia River Quarantine, Astoria, Ore.
Ga. s.	Epsilon	2	1	25.0	6.0	3.5	2.7	1910	San Juan, P. R.	850.00	do.....	San Juan, P. R.
Hulk.	Esmaralda											Hollo, P. I.
Ga. s.	Everitt Shearill	9	4	47.0	9.0	4.0	4.6	Westlake, La.	6,000.00	do.....	Sabine, Tex.
Ga. s.	Falleen	4	3	30.0	6.7	3.3	2.0	1901	Camden, N. J.	1,350.00	do.....	New Orleans, La.
Ga. s.	Flamingo	3	2	30.0	7.6	5.3	3.0	1896	New York, N. Y.	2,500.00	do.....	Charleston, S. C.
Ga. s.	Gamini	2	1	25.6	6.6	5.0	3.0	1915	Mount Pleasant, S. C.	1,920.00	do.....	Quarantine, Tampa Bay, Fla.
Ga. s.	Gannet	6	5	36.0	8.0	3.4	3.5	1904	New York, N. Y.		do.....	Key West, Fla.
St. s.	⁹ GEN. R. B. AYERS	153	101	89.0	22.0	10.3	8.0	1908	Quincy, Mass.		Boarding steamer.....	Rosobank, N. Y.
Ga. s.	Grebe	10	0	40.0	10.0	4.0	3.3	1910	Baltimore, Md.	3,000.00	do.....	Baltimore, Md.
Ga. s.	¹⁰ H. A. Stanfield			69.0	13.0	5.0	5.0	1923	San Francisco, Calif.	11,890.00	do.....	Honolulu, Hawaii.
Ga. s.	¹¹ H. D. Geddings	23	15	60.0	13.0		4.6	1920	do.....	18,000.00	Boarding launch.....	Savannah, Ga.
Ga. s.	¹² H. D. Long			40.0	9.0		3.0	1915	Boston, Mass.	2,000,000	Boarding boat.....	San Juan, P. R.
St. s.	¹³ H. W. Sawtelle	38	25	65.0	13.0	7.0		1909	Muskegon, Mich.		Boarding steamer.....	Portland, Me.
Ga. s.	Helen			30.0	9.0		3.0	1907	Biloxi, Miss.	1,270.00	Supply and boarding boat.....	Gulf Quarantine, Gulf- port, Miss.
Ga. s.	Heron			50.0	13.0	5.1	3.2	1920	Norfolk, Va.	9,200.00	Fumigating boat.....	Hampton Roads Quarantine, Fort Monroe, Va.
Ga. s.	¹⁴ Hugh Ward	17		66.0	13.0	2.1	5.0	1917	Lynn, Mass.	20,000.00	Relief boat.....	Providence, R. I.
Ga. s.	¹⁵ Ibis			40.0	9.0	4.6	4.8			Fumigating boat.....	Rosobank, N. Y.
St. s.	¹⁶ John Godfrey	8	5	40.0	9.3		4.6	1912		7,800.00	Boarding launch.....	San Juan, P. R.
Tug.	¹⁷ John B. Hamilton	103	50	88.0	10.0	8.3	9.9	1909	Perth Amboy, N. J.		Boarding steamer.....	Rosobank, N. Y.
St. p.	¹⁸ Joseph Kinyoun	74	50	65.7	10.0	8.0	8.0	1909	New Baltimore, N. Y.		Boarding boat.....	Do.
Ga. s.	¹⁹ Kildeer	9	7	40.0	10.0	3.5	2.8			Boarding launch.....	New Orleans, La.
Ga. s.	²⁰ Kittiwake			35.0	11.0	5.0	3	1918	Biloxi, Miss.	3,000.00	do.....	Gulf Quarantine, Gulf- port, Miss.
Hulk.	²¹ Lancaster			200.0	40.0	31.0	19.2	1858	Philadelphia, Pa.		Detention barge.....	Rosobank, N. Y.
Ga. s.	²² Luther Jenkins			61.0	12.8		7.0	1913	Stamford, Conn.		Boarding launch.....	Pensacola, Fla.
Ga. s.	²³ McAdam			61.0	12.8		7.0	1918	do.....		do.....	Galveston, Tex.
St. s.	²⁴ McChie			90.0	18.6	7.0	0.1	1920	Brunswick, Ga.	65,000.00	Boarding tug.....	Rosobank, N. Y.
St. s.	²⁵ Maj. Lester E. Moulton	170	92	95.0	22.0	12.1	8.6	1910	Bay City, Mich.		Boarding steamer.....	Do.
St. s.	²⁶ Mariweles											Hollo, P. I.
St. s.	²⁷ Murray	82	55	90.3	18.0	9.0	6.0	1905	Long Island, N. Y.	10,000.00	Fumigating steamer.....	Hampton Roads Quarantine, Fort Monroe, Va.
Ga. s.	²⁸ Murro			30.0	8.0	4.0	3.0	1921	Supply, N. C.	2,500.00	Boarding launch.....	Cape Fear Quarantine, Southport, N. C.
Hulk.	²⁹ Newark	4,038	1,438	311.5	40.2	32.11	15.0	1887	Philadelphia, Pa.		Detention barge.....	Providence, R. I.

¹ Formerly U. S. S. Olympio.
² Formerly U. S. A. L-37.
³ Formerly U. S. A. st. s. Samuel C. Cardwell.
⁴ Formerly U. S. Coast Guard bark Chase.
⁵ Formerly U. S. S. Concord.
⁶ Formerly U. S. A. st. s. Gen. R. B. Ayers.

⁷ Formerly ga. s. Nymphao.
⁸ Formerly U. S. A. st. s. Lieut. Wm. T. Schenck.
⁹ Formerly U. B. S. Doris B IV.
¹⁰ Formerly ga. s. QII.
¹¹ Formerly st. s. Miramar.
¹² Formerly tug Governor Flower.

¹³ Formerly st. p. Staten Island.
¹⁴ Formerly U. S. A. Q-6.
¹⁵ Formerly U. S. A. Q-5.
¹⁶ Formerly st. s. Continental (201002).
¹⁷ Formerly U. S. S. Newark.
¹⁸ Built for Public Health Service.

VESSELS OF THE PUBLIC HEALTH SERVICE, TREASURY DEPARTMENT--Continued.

Reg.	Name of vessel.	Gross tonnage.	Net tonnage.	Dimensions.				When built.	Where built.	Estimated cost.	Service.	Name of quarantine station.
				Length.	Breadth.	Depth.	Draft.					
				Feet.	Feet.	Feet.	Feet.					
Ga. s.	No name.			18.0	4.3	1.9	1.0	1912	Seattle, Wash.	\$310.00	Supply boat.	Honolulu, Hawaii.
Ga. s.	No name.			16.0	4.6	2.0	1.8	1911	Pensacola, Fla.	235.00	Station launch.	Pensacola, Fla.
Ga. s.	No name.	3	3	25.6	6.6	3.3	2.6	1915	Arundel Cove, Md.	1,831.07	Boarding boat.	Providence, R. I.
Barge.	No name.			35.0	10.8	2.8	8.0	1902	San Juan, P. R.	650.00	Coal and supply lighter	San Juan, P. R.
St. s.	† Oahu.	16	4	36.0	8.7	4.5	4.9	1900	San Francisco, Calif.	6,279.89	Boarding launch.	Honolulu, Hawaii.
Ga. s.	† Osprey.	10	6	40.0	8.0	3.0	2.6	1907	New York, N. Y.	3,913.00	do.	Brunswick, Ga.
St. s.	† Penguin.	25	11	55.0	11.0	5.0	5.0	1903	San Francisco, Calif.	7,480.00	do.	San Diego, Cal.
Ga. s.	† Pelican.	9	3	40.0	8.0	4.4	4.4	1911	do.	4,674.00	do.	Honolulu, Hawaii.
St. s.	† Petrel.	10	0	37.0	10.7	4.5	4.3	1903	Neponset, Boston, Mass.	4,646.00	do.	Portland, Me.
Ga. s.	† Powee.			21.0	6.0	3.0	2.2	1921	Galveston, Tex.			Galveston, Tex.
Ga. s.	† Plover.		2	40.0	8.0	4.0	4.0	1911	Norfolk, Va.	4,674.00	do.	Hampton Roads Quarantine, Port Monroe, Va.
Ga. s.	† Porter.	4	2	24.0	7.0	4.6	2.0	1920	Jacksonville, Fla.	\$1,700.00		Cumberland Sound Quarantine, Fernandina, Fla.
Ga. s.	† Puffin.	0	3	30.0	8.6	3.6	2.6	1918	Mobile, Ala.	2,152.50	Boarding launch.	Mobile Quarantine.
Ga. s.	† Q I.			40.0	9.0	4.0	4.8				Fumigating boat.	Rosebank, N. Y.
Ga. s.	† Q III.			33.0	9.3	3.3	3.0				Supply boat.	Do.
Ga. s.	† R. M. Woodward.	183	127	109.0	23.0	11.2	11.0	1904	Baltimore, Md.	60,000.00	Boarding steamer.	San Francisco, Calif.
Ga. s.	† Sandpiper.			40.0	11.0	4.6		1921	Gulfport, Miss.	4,500.00	do.	New Orleans Quarantine, Quarantine, La. Cohn, P. I.
St. s.	Sanidad.											Hico Grande, Fla.
Ga. s.	† Sea (In?)	5	2	30.0	8.0	5.0	3.0	1907	New York, N. Y.	3,000.00	Boarding launch.	Port Aransas Quarantine, Aransas Pass, Tex.
Ga. s.	† Sea Patriot.	24	0	50.0	12.0	4.6	4.0	1921	Rockport, Tex.	7,000.00	do.	St. Johns River Quarantine, Mayport, Fla.
Ga. s.	Sea Tern.	1	1	25.0	5.1	2.8	2.6	1913	S. Jacksonville, Fla.	461.05	Supply boat.	Boston, Mass.
Ga. s.	† Shearwater.	27	20	51.8	11.0	5.7		1906	Boston, Mass.		do.	Boston, Mass.
Ga. s.	† Strona.	5		22.0	7.0	3.5	2.8	1907	Philadelphia, Pa.	435.00	Supply boat.	Savannah, Ga.
Ga. s.	† Spray.	8	6	39.0	8.6	0.6	3.6	1904	New York, N. Y.	4,200.00	Boarding launch.	Charleston, S. C.
St. s.	† State of New York.	87	43	83.8	18.6	8.3	8.8	1890	Brooklyn, N. Y.		Boarding steamer.	Do.
Ga. s.	† T. P. Richardson.	52	35	75.4	15.2	6.0	6.0	1912	Westlake, La.	15,000.00	Boarding launch.	Galveston, Tex.
Launch no engine	Union League Club.			28.0	6.6	2.10	2.6				(Not in use).	Do.
St. s.	† Von Ezdorf.			00.0	18.6	7.6	9.1	1920	Brunswick, Ga.	55,000.00	do.	Rosebank, N. Y.
St. s.	† WALTER WYMAN	111	93	105.0	21.0	13.6	11.4	1901	Baltimore, Md.	48,000.00	Disinfecting.	Baltimore, Md.
Ga. s.	† W. W. Miller.			61.0	12.8		7.0	1918	Stamford, Conn.		Boarding launch.	Tampa Bay Quarantine, Fort de Soto, Fla.
Ga. s.	† Wertenbaker.			49.0	12.0			1907			Launch.	Savannah, Ga.
St. s.	† Waterhouse.	82	35	93.0	20.0	0.0	6.0	1898	East Boston, Mass.	17,000.00	Boarding tug.	Boston, Mass.
Ga. s.	† Widgeon.	17	11	64.0	12.0	3.0	4.0	1918	Norfolk, Va.	8,500.00	Boarding launch.	Cape Charles, Va.
Ga. s.	† Wightman.	35	24	74.0	14.0	7.3	5.0	1909	Seattle, Wash.	18,652.00	do.	Columbia River Quarantine, Astoria, Ore.
Ga. s.	William Riera.	0	0	35.0	0.0	4.2	3.0	1901	New York, N. Y.	3,000.00	do.	Pensacola, Fla.
Ga. s.	William Hobby.	7	5	33.0	0.0	4.0	4.0			3,000.00	Relief boat.	Sabine, Tex.
Hulk.	† Wistaria.	450	252	167.6	25.0	10.0	10.0	1882	Wilmington, Del.		Detention barge.	Key West, Fla.
St. s.	Zapote.			83.0	13.0				Hongkong, China.	10,350.00	Boarding steamer.	Manila, P. I.

1 Formerly st. s. Argonaut.

2 Formerly ga. y. Minna.

3 Formerly st. s. Stato of New York (110303).

4 Formerly ga. s. Alce.

5 Formerly st. s. Neptuno (130931).

6 Formerly U. S. A. Q.-3.

7 Formerly st. s. Vigilant.

8 Formerly U. S. S. Hurst.

9 Formerly U. S. Lighthouse st. s. Wisteria.

† Built for Public Health Service.

VESSELS OF THE UNITED STATES COAST GUARD, TREASURY DEPARTMENT.

[Steel vessels in **SMALL CAPITALS**; iron vessels in *italica*.]

Name.	Signal letters.	Class.	Tons displacement.	Dimensions.			When built.	Where built.	Headquarters.			
				Length.	Breadth.	Draft.						
<i>Cruising cutters.</i>												
				<i>Ft.</i>	<i>in.</i>	<i>Ft.</i>	<i>in.</i>	<i>Ft.</i>	<i>in.</i>			
ACUSHNET.....	GVHP	Steam.....	800	152	0	29	0	13	9	1908	Newport News, Va.	Woods Hole, Mass.
ALEXANDER HAMILTON ¹	GVDJ	do.....	1,010	204	5	30	0	12	9	1896	Bath, Me.	New London, Conn.
ALGONQUIN.....	GVFL	do.....	1,119	205	32	0	0	13	3	1898	Cleveland, Ohio.	Astoria, Oreg.
<i>Apache</i> ²	GVBS	do.....	708	185	3	29	0	9	3	1891	Baltimore, Md.	Baltimore, Md.
Bear ³	GVDM	do.....	1,700	198	0	28	6	18	2	1871	Greenock, Scotland.	San Francisco, Calif.
CAHOKIA ⁴	GVDK	Steam, single screw.....	151	34	27	0	13	8	1920	City Island, N. Y.	Eureka, Calif.	
<i>Comanche</i> ⁵	GVDT	Steam, twin screw.....	589	170	8	27	0	8	10	1890	Dubuque, Iowa.	Galveston, Tex.
FRESHAM.....	GVFD	Steam.....	1,090	205	6	32	0	12	6	1897	Cleveland, Ohio.	New York, N. Y.
HADA.....	GVKW	Turbo-electric.....	1,700	210	0	39	0	16	6	1921	Oakland, Calif.	Port Townsend, Wash.
KASKAKEE.....	GVFK	Steam, stern wheel.....	353	182	0	31	0	3	0	1910	Dubuque, Iowa.	Evansville, Ind.
KICKAPOO ⁶	GVFQ	Steam, single screw.....	150	0	27	6	16	3	1919	Elizabethport, N. J.	Cape May, N. J.	
Munning ⁷	GVFK	Steam.....	1,155	205	0	32	0	13	9	1897	Boston, Mass.	Norfolk, Va.
MASCOUTIN ⁸	GVFB	Steam, single screw.....	151	34	27	6	13	8	1920	Green Bay, Wis.	Do.	
MONOC.....	GVDR	Turbo-electric.....	1,700	210	0	39	0	16	6	1921	Oakland, Calif.	Wilmington, N. C.
MOJAVE.....	GVBT	do.....	1,700	210	0	39	0	16	6	1921	do.	Honolulu, Hawaii.
<i>Morill</i> ⁹	GVFN	Steam.....	429	115	3	21	0	9	0	1889	Wilmington, Del.	Ogdensburg, N. Y.
ONONDAGA.....	GVBN	do.....	1,192	205	5	32	0	13	2	1893	Cleveland, Ohio.	South Baltimore, Md.
OSSIPEE.....	GVBW	do.....	908	165	10	32	0	11	0	1915	Newport News, Va.	Portland, Me.
PAMLICO.....	GVHJ	Steam, twin screw.....	451	158	0	30	0	5	8	1907	Wilmington, Del.	New Bern, N. C.
PEQUOT ¹⁰	GVCM	Steam, single screw.....	166	0	32	0	14	8	1909	Camden, N. J.	New London, Conn.	
RAHITAN ¹¹	GVFR	do.....	103	0	22	8	12	7	1905	Wilmington, Del.	New York, N. Y.	
SAURKE ¹²	GVFR	do.....	151	34	27	6	13	8	1920	Green Bay, Wis.	Do.	
SEMINOLE.....	GVFP	Steam.....	800	188	0	29	6	12	0	1900	Baltimore, Md.	Detroit, Mich.
SENECA.....	GVHL	do.....	145	201	0	31	0	17	3	1900	Newport News, Va.	New York, N. Y.
SHAWNEE.....	GVCB	do.....	1,445	188	3	30	0	14	0	1922	Oakland, Calif.	San Francisco, Calif.
SMITHWISH.....	GVHN	do.....	900	158	3	29	0	15	5	1908	Wilmington, Del.	Port Angeles, Wash.
Tallapoosa.....	GVDP	do.....	879	152	0	29	0	11	9	1915	Newport News, Va.	Moble, Ala.
TAMAHOA ¹³	GVCF	do.....	912	165	10	32	0	11	0	1910	Elizabethport, N. J.	San Pedro, Calif.
TAMPA.....	GVKT	Steam, single screw.....	171	34	27	6	13	8	1920	Oakland, Calif.	Boston, Mass.	
TUSCARORA.....	GVFS	Turbo-electric.....	1,700	210	0	39	0	16	6	1921	Oakland, Calif.	Boston, Mass.
UNALGA.....	GVHS	Steam.....	739	178	0	30	0	10	11	1902	Richmond, Va.	Millwaukee, Wis.
YAMACHAW.....	GVHR	do.....	1,481	190	0	32	6	14	1	1912	Newport News, Va.	Juneau, Alaska.
YOCONA.....	GVIR	do.....	1,082	191	8	32	6	13	0	1909	Camden, N. J.	Savannah, Ga.
		do.....	283	182	0	34	0	3	6	1910	Dubuque, Iowa.	Vicksburg, Miss.
<i>Harbor cutters.</i>												
Arundel ¹⁴	GVCD	Steam.....	115	100	0	20	5	8	0	1873	Chester, Pa.	South Baltimore, Md.
Cahoon.....	GVDR	do.....	170	94	0	20	0	9	0	1894	Buffalo, N. Y.	New York, N. Y.
Chattahoochee ¹⁵	GVDR	do.....	215	88	0	20	0	8	0	1910	Klingston, N. Y.	South Baltimore, Md.
Chautauqua ¹⁶	GVJM	do.....	215	88	0	20	0	8	0	1910	Millwaukee, Wis.	New York, N. Y.
Cherango ¹⁷	GVJN	do.....	215	88	0	20	0	8	0	1910	Sharptown, Md.	South Baltimore, Md.
Chicopee ¹⁸	GVJL	do.....	215	88	0	20	0	8	0	1910	Klingston, N. Y.	Portland, Me.
Chillicothe ¹⁹	GVJQ	do.....	215	88	0	20	0	8	0	1910	Brooklyn, N. Y.	Ogdensburg, N. Y.
Chicotouque ²⁰	GVJQ	do.....	215	88	0	20	0	8	0	1910	Annapolis, Md.	South Baltimore, Md.
Chippewa ²¹	GVJK	do.....	215	88	0	20	0	8	9	1910	Millwaukee, Wis.	South Baltimore, Md.
Choptank ²²	GVJP	do.....	215	88	0	20	0	8	0	1910	Annapolis, Md.	South Baltimore, Md.
Chowan ²³	GVJR	do.....	215	88	0	20	0	8	0	1910	Camden, N. J.	Do.
Chulahoma ²⁴	GVJQ	do.....	215	88	0	20	0	8	0	1910	City Island, N. Y.	Baltimore, Md.
DAVEY.....	GVHM	do.....	182	92	6	10	0	10	2	1908	Wilmington, Del.	New Orleans, La.
GOLDEN GATE.....	GVFH	do.....	210	110	0	20	0	9	10	1896	Seattle, Wash.	San Francisco, Calif.
Guard.....	GVJQ	do.....	52	67	7	12	6	0	3	1914	Mara Island, Calif.	Friday Harbor, Wash.
<i>Guthrie</i>	GVJQ	do.....	149	88	0	17	6	0	0	1895	Baltimore, Md.	Philadelphia, Pa.
Hudson.....	GVDO	do.....	179	96	0	20	0	0	0	1893	Camden, N. J.	New York, N. Y.
Lexington.....	GVJB	do.....	122	6	22	0	1898	Boston, Mass.	Do.
MACKINAC.....	GVHB	do.....	241	110	0	20	6	10	0	1903	Baltimore, Md.	Boston, Mass.
MANHATTAN.....	GVCL	do.....	406	120	3	24	0	11	9	1918	Halboa, Canal Zone.	New York, N. Y.

¹ Formerly naval gunboat Vicksburg.
² Formerly U. S. C. G. C. Galveston.
³ Formerly a British st. s. Bear.
⁴ Formerly U. S. S. Bear; transferred to C. G. in 1885.
⁵ Formerly st. s. Bayside (220570).
⁶ Formerly U. S. S. Winthrop.
⁷ Formerly st. s. Baldridge (217535).
⁸ Formerly st. s. Pylos (219903).

⁹ Formerly Army mine planter Gen. Saml. M. Mills.
¹⁰ Formerly Bureau of Immigration launch Immigrant.
¹¹ Formerly st. s. Vallonia (219503).
¹² Formerly st. s. Bartolone (218913).
¹³ Formerly U. S. C. G. C. Manhattan.
¹⁴ Formerly N. T. 62.
¹⁵ Formerly N. T. 69.
¹⁶ Formerly N. Y. 68.

¹⁷ Formerly N. T. 65.
¹⁸ Formerly N. T. 85.
¹⁹ Formerly N. T. 62.
²⁰ Formerly N. T. 60.
²¹ Formerly N. T. 61.
²² Formerly N. T. 75.
²³ Formerly N. T. 66.
²⁴ Composite.

VESSELS OF THE UNITED STATES COAST GUARD, TREASURY DEPARTMENT—Continued.

Name.	Signal letters.	Class.	Tons displacement.	Dimensions.			When built.	Where built.	Headquarters.
				Length.	Breadth.	Draft.			
<i>Cruising cutters.</i>									
Penrose	GVDL	Steam	41	67 0	12 0	5 4	1883	Bently Manor, N. Y.	Pensacola, Fla.
Tloga		do	131	81 10	20 0	8 9	1910	Solomons Island, Md.	Norfolk, Va.
Tyne	GVDP	do	45	63 0	11 8	6 1	1895	Camden, N. J.	Savannah, Ga.
Winnismmet	GVFW	Steam, single screw	182	96 6	20 6	9 1	1903	Baltimore, Md.	Baltimore, Md.
Wissahickon	GVHD	Steam	194	96 6	20 6	9 5	1904	do	New York, N. Y.
<i>Harbor launches.</i>									
Advanco		Gas screw		50 0	11 0	3 6	1917	North Tonawanda, N. Y.	Sault Ste. Marie, Mich.
Cossack ¹	GVFN	Twin screw		64 0	9 4	2 0	1916	Neponset, Mass.	Key West, Fla.
Dare ²		Gas screw		40 0	10 0	2 9	1913	Jacksonville, Fla.	South Baltimore, Md.
Dash ³		do		63 0	12 0	3 6	1912	East Greenwich, R. I.	New London, Conn.
Guido		do	41	70 0	13 0	4 8	1907	Bayonne, N. J.	New York, N. Y.
Lookout ⁴		do		41 0	10 0	2 3	1915	Jacksonville, Fla.	Beaufort, S. C.
Patrol		Twin screw	23	68 9	14 0	3 8	1917	City Island, N. Y.	South Baltimore, Md.
Pioneer ⁵		Gas screw		58 11	13 0	0	1915	Lynn, Mass.	Wakofield, R. I.
Relf		do		47 0	10 6	0	1897	Neponset, Mass.	Norfolk, Va.
Scout	GVFG	do	40	61 0	13 0	5 6	1903	Astoria, Ore.	Seattle, Wash.
Search		do		40 0	9 0	3 0	1917	Benton Harbor, Mich.	Chicago, Ill.
Sentinel		do		45 0	11 6	4 0	1918	North Tonawanda, N. Y.	Sault Ste. Marie, Mich.
Tularo ⁶		do		61 0	15 8	5 1	1917	San Francisco, Calif.	San Francisco, Calif.
Venturo ⁷		do		47 0	10 6	3 0	1910	Chincoteague, Va.	Chincoteague, Va.
Vidette ⁸		Twin screw		75 0	10 0	3 4	1913	Essington, Pa.	Miami, Fla.
Vigilant		Gas screw		45 0	11 7	3 0	1910	Bay City, Mich.	Sault Ste. Marie, Mich.
Voyager ⁹		do		52 0	11 0	3 6	1906	do	Do.
<i>Inshore patrol cutters.</i>									
Arcata	GVHC	Steam	138	85 0	17 0	10 4	1903	San Francisco, Calif.	Port Townsend, Wash.
Arrow ¹⁰	GVHQ	Gas twin screw	12	62 4	10 11	2 6	1917	Hristol, R. I.	Tampa, Fla.
Cook ¹¹	GVKC	Gas triple screw	75	110 0	14 8 1/2	5 11	1918	Rocky River, Ohio	Grand Marais, Minn.
Cygan ¹²	GVKR	do	75	110 0	14 8 1/2	5 11	1917	Mobile, Ala.	Southeastern, Alaska.
Hansen ¹³		do	75	110 0	14 8 1/2	5 11	1917	Camden, N. J.	South Baltimore, Md.
Kangaroo ¹⁴	GVFT	Gas twin screw	12	62 4	10 11	2 9	1917	Hristol, R. I.	Charleston, S. C.
Larsen ¹⁵	GVKN	Gas triple screw	75	110 0	14 8 1/2	5 11	1917	Alexandria, Va.	South Baltimore, Md.
Messenger ¹⁶	GVFJ	Gas		60 0	13 0	2 9	1916	Sallsbury, Md.	Mobile, Ala.
Newbury ¹⁷		Gas triple screw	75	110 0	14 8 1/2	5 11	1917	Camden, N. J.	South Baltimore, Md.
Smith ¹⁸	GVKQ	do	75	110 6	14 8 1/2	5 11	1917	Jacksonville, Fla.	Ketchikan, Alaska.
Swift ¹⁹	GVHT	Gas twin screw		66 0	13 0	3 3 1/2	1917	Los Angeles, Calif.	San Francisco, Calif.
Taylor ²⁰	GVKP	Gas, triple screw	75	110 0	14 8 1/2	5 11	1917	Jacksonville, Fla.	South Baltimore, Md.
Thgard ²¹	GVJT	do	75	110 0	14 8 1/2	5 11	1917	Nyack, N. Y.	San Diego, Calif.
Vaughan ²²		do	75	110 4	14 8 1/2	5 11	1917	Jacksonville, Fla.	Do.

¹ Formerly ^a ga. s. Cossack,
^b U. S. N. S. P. 695.
² Formerly ^a ga. s. Kathrick,
^b U. S. N. S. P. 148.
³ Formerly ^a ga. s. Artmer,
^b U. S. N. S. P. 408.
⁴ Formerly ^a ga. s. Miss Anne L.,
^b U. S. N. S. P. 657.
⁵ Formerly ^a ga. s. Gurkha,
^b U. S. N. S. P. 600.
⁶ Formerly ^a ga. s. Sentinel,
^b U. S. N. S. P. 180.

⁷ Formerly ^a ga. s. Catherine,
^b U. S. N. S. P. 144.
⁸ Formerly ^a ga. s. Howarda,
^b U. S. N. S. P. 144.
⁹ Formerly ^a ga. s. Voyager,
^b U. S. N. S. P. 361.
¹⁰ Formerly ^a ga. s. Apache,
^b U. S. N. S. P. 729.
¹¹ Formerly U. S. N. S. C. 438.
¹² Formerly U. S. N. S. C. 335.
¹³ Formerly U. S. N. S. C. 68.
¹⁴ Formerly ^a ga. s. Kangaroo,
^b U. S. N. S. P. 1284.

¹⁵ Formerly U. S. N. S. C. 203.
¹⁶ Formerly ^a ga. s. Marguerite,
^b U. S. N. S. P. 193.
¹⁷ Formerly U. S. N. S. C. 70.
¹⁸ Formerly U. S. N. S. C. 155.
¹⁹ Formerly ^a ga. s. Broadbill,
^b U. S. N. S. P. 823.
²⁰ Formerly U. S. N. S. C. 183.
²¹ Formerly U. S. N. S. C. 183.
²² Formerly U. S. N. S. C. 152.

TENDERS OF THE LIGHTHOUSE SERVICE, DEPARTMENT OF COMMERCE.

[Steel vessels in SMALL CAPITALS; Iron vessels in *italics*; wood vessels in roman.]

Name.	Signal letters.	Rig or class.	Gross tonnage.	Dimensions.			Indicated horse-power.	When built.	Where built.	Comple-ment.		Station.
				Length (bet. p.p.).	Breadth.	Depth.				Officers.	Men.	
				Feet.	Feet.	Feet.						
AMARANTH.....	GVNR	St. s.	744	150.0	28.0	14.0	672	1892	Cleveland, Ohio.....	0	20	Detroit, Mich.
ANEMONE.....	GVRH	St. s.	677	174.0	30.0	18.0	1,000	1908	Camden, N. J.....	7	27	Boston, Mass.
ARBUTUS.....	QVMT	St. s.	400	145.0	25.0	11.0	360	1870	Baltimore, Md.....	7	23	Baltimore, Md.
AOPEN.....	GVM D	St. s.	277	118.0	25.0	12.0	440	1906	Toledo, Ohio.....	4	10	Detroit, Mich.
ASTOR.....	QVLR	Ga. s.	69	85.0	21.0	6.0	70	1922	Pascagoula, Miss.....	2	5	New Orleans, La.
AZALEA.....	GVNQ	St. s.	†330	145.0	25.0	12.0	400	1891	New York, N. Y.....	0	22	Boston, Mass.
CAMELLIA.....	GVRN	St. s.	†270	106.0	24.0	10.0	280	1911	Muskegon, Mich.....	4	17	New Orleans, La.
CEDAR.....	GVL M	St. s.	†1,245	183.0	36.0	18.5	1,150	1917	Long Beach, Calif.....	8	25	Ketchikan, Alaska.
Clover.....	QV P D	St. s.	90	80.0	22.0	7.0	140	1899	Manitowoc, Wis.....	4	8	Detroit, Mich.
COLUMBINE.....	GVNM	St. s.	424	145.0	27.0	15.0	800	1892	Cleveland, Ohio.....	3	6	Baltimore, Md.
COSMOS.....	QV L F	Ga. s.	47	67.0	15.0	8.0	†80	1900	City Island, N. Y.....	2	3	New Orleans, La.
CROCUS.....	GV P N	St. s.	626	155.0	29.0	14.0	700	1904	Shooters Island, N. Y.....	5	23	Buffalo, N. Y.
CYPRESS.....	GVR D	St. s.	677	174.0	30.0	16.0	1,000	1908	Camden, N. J.....	7	28	Charleston, S. C.
Daisy.....	GV P F	St. s.	35	74.0	14.0	5.0	60	1892	New Bedford, Mass.....	2	5	Staten Island, N. Y.
Dandelion.....	QV L I	St. p.	†232	140.0	31.0	4.5	500	1893	Rock Island, Ill.....	4	15	Rock Island, Ill.
Elm.....	QV L J	Ga. s.	219	101.0	30.0	9.0	†150	1918	East Boothbay, Me.....	2	4	Staten Island, N. Y.
Fern.....	GVR Q	St. s.	†245	98.4	22.0	10.0	300	1915	Winslow, Wash.....	5	11	Ketchikan, Alaska.
GOLDENROD.....	GVN H	St. p.	461	150.0	27.0	4.0	152	1888	Jeffersonville, Ind.....	2	12	Cincinnati, Ohio.
HAWTHORN.....	QV L P	St. s.	†575	100.0	30.0	14.0	785	1922	Morris Heights, N. Y.....	4	23	Staten Island, N. Y.
HEATHER.....	GV P L	St. s.	†631	165.0	28.0	15.0	685	1903	Seattle, Wash.....	7	10	Portland, Oreg.
HIBISCUS.....	GVR F	St. s.	677	174.0	30.0	16.0	1,000	1908	Camden, N. J.....	7	27	Portland, Me.
Holly.....	GV P J	St. p.	367	107.0	24.0	10.0	400	1881	Baltimore, Md.....	5	18	Baltimore, Md.
HYACINTH.....	GV P Q	St. s.	738	150.0	28.0	14.0	878	1903	Port Huron, Mich.....	0	20	Milwaukee, Wis.
IRIS.....	QV L I	St. s.	428	142.0	30.0	10.0	800	1897	Philadelphia, Pa.....	5	4	Philadelphia, Pa.
Ivy.....	GV P R	St. s.	550	105.0	30.0	13.0	700	1904	Baltimore, Md.....	7	22	Key West, Fla.
JUNIPER.....	GV P R	St. s.	84	90.0	18.0	8.0	290	1903do.....	4	8	Baltimore, Md.
KUKUI.....	QV R I	St. s.	677	174.0	30.0	10.0	1,000	1908	Camden, N. J.....	0	24	Honolulu, Hawaii.
LARKSPUR.....	GV P M	St. s.	685	102.0	30.0	14.0	750	1903	Port Richmond, N. Y.....	7	25	Staten Island, N. Y.
Laural.....	GV P P	St. s.	†128	65.5	22.0	8.4	160	1917	Baltimore, Md.....	4	12	Baltimore, Md.
LILAC.....	GV N F	St. s.	431	145.0	27.0	15.0	800	1892	Cleveland, Ohio.....	0	20	San Juan, P. R.
Madroño.....	GV P T	St. s.	411	104.0	27.0	15.0	760	1885	Camden, N. J.....	7	21	San Francisco, Calif.
MAGNOLIA.....	GV N T	St. s.	630	195.0	30.0	13.0	700	1904	Baltimore, Md.....	7	25	New Orleans, La.
MANGROVE.....	GV R J	St. s.	572	165.0	30.0	12.0	550	1897	Elizabethport, N. J.....	7	24	Charleston, S. C.
MANZANITA.....	GV N S	St. s.	677	174.0	30.0	16.0	1,000	1908	Camden, N. J.....	7	21	Portland, Oreg.
MAPLE.....	GV N G	St. s.	392	135.0	30.0	12.0	650	1893	Elizabethport, N. J.....	7	25	Baltimore, Md.
Marigold.....	GV P O	St. s.	454	150.0	27.0	12.0	550	1890	Wyandotte, Mich.....	6	20	Detroit, Mich.
MAYFLOWER.....	GV N W	St. s.	572	155.0	30.0	12.0	650	1897	Bath, Me.....	0	24	Boston, Mass.
OAK.....	GV N L	St. s.	875	190.0	30.0	14.0	†785	1922	Morris Heights, N. Y.....	4	23	Staten Island, N. Y.
OLEANDER.....	GV N D	St. p.	341	165.0	34.0	7.0	600	1903	Dubuque, Iowa.....	4	17	St. Louis, Mo.
ORCHID.....	QV R M	St. s.	677	174.0	30.0	10.0	1,000	1908	Camden, N. J.....	7	29	Baltimore, Md.
PALMETTO.....	GV L D	Ga. s.	†156	88.9	22.0	8.5	150	1917	Jacksonville, Fla.....	4	8	Charleston, S. C.
Pansy.....	GV M W	St. s.	314	147.0	25.0	11.0	250	1878	Philadelphia, Pa.....	4	18	Staten Island, N. Y.
Pine.....	GV L K	Ga. s.	35	61.0	15.0	5.0	†50	1918	Nyack, N. Y.....	2	3	Do.
Polisella.....	GV L B	Ga. s.	37	41.0	17.2	5.0	50	1915	Miami, Fla.....	2	3	Key West, Fla.
ROSE.....	GV R S	St. s.	†395	110.0	24.5	11.0	330	1910	Seattle, Wash.....	5	16	Portland, Oreg.
SEQUOIA.....	GV R K	St. s.	677	174.0	30.0	10.0	1,000	1908	Camden, N. J.....	7	24	San Francisco, Calif.
Shrub.....	GV L C	St. s.	214	100.0	29.0	8.4	300	1912	Milford, Del.....	2	13	Boston, Mass.
Snowdrop.....	GV R V	Ga. s.	32	61.0	11.0	6.0	132	1896	Morris Heights, N. Y.....	2	3	Key West, Fla.
Speedwell.....	GV M B	St. s.	701	172.0	32.0	17.0	1,010	1910	Milwaukee, Wis.....	7	23	Baltimore, Md.
Spruce.....	GV L S	St. s.	701	172.0	32.0	17.0	1,010	1910do.....	4	24	Staten Island.
SUMAC.....	GV P W	St. s.	681	160.0	30.0	10.0	700	1903	Port Richmond, N. Y.....	0	23	Milwaukee, Wis.
Sundew.....	GV L Q	St. s.	177	101.0	22.0	12.0	325	1910	Rocky River, Ohio.....	2	8	Key West, Fla.
SUNFLOWER.....	GV R B	St. s.	†800	163.0	31.0	15.0	900	1907	Wilmington, Del.....	7	27	New Orleans, La.
TULIP.....	QV R O	St. s.	677	174.0	30.0	10.0	1,000	1908	Camden, N. J.....	7	28	Staten Island, N. Y.
Water Lily.....	GV P K	Ga. s.	33	61.0	11.0	6.0	†30	1895	Morris Heights, N. Y.....	2	3	Charleston, S. C.
Woodbine.....	QV R T	Ga. s.	71	85.0	16.0	7.0	†125	1913	New Brighton, N. Y.....	2	0	Philadelphia, Pa.
Zitania.....	GV N K	St. s.	417	150.0	27.0	12.0	650	1888	Baltimore, Md.....	0	22	Portland, Me.

1 Formerly st. s. Two Myrtles (145820).

2 Formerly ga. y. Elusanda (20047).

3 Formerly st. s. Genevieve (80212).

4 Formerly st. y. F. Weyerhaeuser (120930).

5 Formerly st. s. Plymouth (160754).

6 Formerly ga. s. Niagara (212922).

7 Formerly st. s. F. Mansfield & Sons Co. (210784).

8 Formerly st. s. Col. John V. White, U. S. Q. M.

9 Formerly st. s. Col. Garland N. Whistler, U. S. Q. M.

10 Formerly Edwin C. Long, U. S. Q. M.

† Displacement, light.

‡ Brake horsepower.

⊙ Equipped with radio.

‡ Composito.

† Laid up.

LIGHT VESSELS OF THE LIGHTHOUSE SERVICE, DEPARTMENT OF COMMERCE.

Number of vessel.	Name on side of vessel.	International code—Signal letters of station.	Rig or class.	Tonnage.		Dimensions.			Indicated horsepower.	When built.	Complement.		Station.
				Gross.	Net.	Length.	Breadth.	Depth.			Officrs.	Men.	
						<i>Fcet. in.</i>	<i>Fcet. in.</i>	<i>Fcet. in.</i>					
1	Savannah Light.....	AYNL	Sch.....	275		103 0	24 0	13 0		1855	2	8	Off entrance Savannah River, Ga.
3	Handkerchief.....	BAEM	do.....	140		69 0	23 0	10 3		1852	2	5	Handkerchief, Mass.
4	Relief.....	do.....	do.....	104		77 0	20 0	10 0		1855	1	0	Relief. ¹
5	Stone Horse.....	BAEP	do.....	104		81 6	21 6	9 0		1864	2	7	Stone Horse Shoal, Mass.
9	Fence.....	BAET	do.....	104		81 2	28 2	9 6		1857	2	7	Hedge Fence, Mass.
11	Scotland.....	AZNB	do.....	320		104 0	24 8	11 4		1853	2	5	Scotland, off Sandy Hook, N. J.
13	Bartlett.....	AZTP	do.....	155		79 8	21 8	10 4		1854	4	0	Bartlett Reef, Conn.
16	Relief.....	do.....	do.....	250		103 6	22 6	11 0		1854	2	3	Relief. ¹
20	Cross Rip.....	BAES	do.....	165		81 6	21 6	10 0		1867	2	5	Cross Rip Shoal, Mass.
23	Ram.....	AZUB	do.....	186		94 0	24 0	9 0		1857	2	5	Ram Island Reef, Conn.
34	Charleston.....	AYOO	do.....	150		95 0	23 0	10 0		1864	2	7	Charleston, S. C.
39	Brenton.....	AZXX	do.....	387		114 4	26 9	13 0		1875	4	6	Brenton Reef, R. I.
41	Vineyard.....	BAOI	do.....	387		114 0	26 9	11 0		1876	3	6	Vineyard Shoal, Mass.
42	Hon & Chickens.....	AZXT	do.....	410		114 0	26 6	10 6		1877	3	7	Hon and Chickens Reef, Mass.
44	Northeast.....	AZHQ	do.....	197		113 0	25 0	10 6		1882	5	8	Northeast End, N. J.
48	Cornfield.....	AZTO	do.....	1470		112 0	27 8	12 0		1891	5	6	Cornfield Point, Conn.
49	Relief.....	do.....	do.....	1470		112 0	27 0	14 0		1890	4	0	Relief. ¹
52	Fenwick.....	AZHT	do.....	1416	197	118 6	26 6	12 0	180	1892	5	9	Fenwick Island Shoal, Del.
53	Relief.....	Special	do.....	310		112 0	26 6	11 0	135	1892	0	9	Relief. ¹
54	Boston.....	BAQY	do.....	310		118 0	26 0	11 0	150	1892	4	7	Boston, Mass.
56	Manitou.....	do.....	St. s.....	130	101	90 0	20 0	8 10	100	1891	4	2	North Manitou Shoal, Mich.
57	Grays.....	do.....	do.....	130	101	90 0	20 0	8 10	100	1891	4	2	Grays Reef, Mich.
60	11-foot.....	do.....	Sch.....	105	101	80 0	21 6	8 6		1893	3	3	Elroyn-Foot Shoal, Mich.
66	Great Round.....	BAFK	St. s.....	1590		112 0	28 6	13 6	350	1896	4	8	Great Round Shoal, Mass.
67	Umatilla.....	AUCK	do.....	450	364	112 0	28 6	13 0	200	1897	5	11	Umatilla Reef, Wash.
68	Fire Island.....	AZMS	do.....	1590	204	112 0	28 0	12 6	350	1897	5	10	Fire Island, N. Y.
69	Oyofalls.....	AZHT	do.....	1590	204	112 6	29 6	13 0	350	1897	4	10	Oyofalls, Del.
70	San Francisco.....	AUGE	do.....	1590		112 0	28 6	13 0	350	1897	5	11	San Francisco, Cal.
72	Relief.....	do.....	do.....	1893		112 0	28 6	14 0	350	1900	5	10	Relief. ¹
73	Sluc.....	BAEK	do.....	1538		112 0	28 6	12 9	400	1901	4	8	Pollock Rip Sluc, Mass.
74	Portland.....	HALV	do.....	1495		118 0	28 0	13 0	380	1902	4	8	Portland, Mo.
76	St. Clair.....	do.....	Scow.....	160		75 0	24 0	4 9		1902	2	2	Lake St. Clair, Mich.
76	Relief.....	do.....	St. s.....	1578	169	117 7	28 8	12 0	380	1904	3	5	Relief. ¹
77	Peshigo.....	do.....	Scow.....	155		75 0	21 6	4 0		1906	2	3	Peshigo Reef, Wis.
78	Relief.....	do.....	St. s.....	188		112 0	28 0	12 6	325	1904	5	8	Relief. ¹
79	Five-Fathom.....	AZHP	do.....	1688	188	112 9	28 0	12 6	325	1904	5	8	Five-Fathom Bank, N. J.
80	Lookout.....	AYQT	do.....	1668	188	112 9	23 6	12 6	325	1904	5	10	Capo Lookout Shoals, N. C.
81	Heald.....	AWVH	do.....	1668	188	112 9	28 6	12 6	325	1904	5	8	Heald Bank, Tex.
82	Relief.....	do.....	do.....	209	61	95 2	21 0	8 11	90	1912	4	3	Relief. ¹
83	Blunts.....	AUFL	do.....	1668	188	112 9	28 6	13 0	325	1904	5	11	Blunts Reef, Cal.
84	Brunswick.....	AYKV	do.....	1683	246	112 11	29 0	13 0	325	1907	5	10	Brunswick, Ga.
85	Nantucket.....	BAFE	do.....	1683	246	112 11	29 0	13 0	380	1907	6	10	Nantucket Shoals, Mass.
86	Relief.....	do.....	do.....	1683	246	112 11	29 0	13 0	380	1907	4	7	Relief. ¹
87	Ambrose.....	AZMY	do.....	1683	246	112 11	29 0	13 0	325	1907	5	10	Ambrose Channel, N. Y.
88	Columbia.....	AUCY	do.....	1683	246	112 11	29 0	13 0	325	1907	5	11	Columbia River, Oreg.
89	Marlin.....	do.....	do.....	205	70	85 0	21 0	10 0	90	1908	4	3	Marlin Reef, Mich.
90	Relief.....	do.....	do.....	1685	225	112 11	29 6	13 0	400	1908	5	0	Relief. ¹
91	Winter-Quarter.....	AZHD	do.....	1685	225	112 11	29 0	13 0	400	1908	5	10	Winter-Quarter Shoal, Va.
92	Relief.....	do.....	do.....	1685	225	112 11	29 0	13 0	400	1908	3	5	Relief. ¹
93	Swiftsure.....	ATXJ	do.....	1685	225	112 11	29 0	13 0	400	1908	5	11	Swiftsure Bank, Wash.
94	Frying-Pan.....	AYQR	do.....	1670	229	112 11	29 0	13 0	363	1911	5	10	Frying-Pan Shoals, N. C.
95	Milwaukee.....	do.....	do.....	1368	156	90 0	23 0	10 2	200	1912	4	5	Milwaukee, Wis.
96	Huron.....	do.....	Special	1170		85 0	23 6	11 6		1914	3	4	Huron, Mich.
98	Lansing.....	do.....	do.....	1195		85 0	23 6	11 5	100	1915	4	2	Relief. ¹
99	Poo.....	do.....	do.....	(1)		91 8	22 0	10 7	122	1920	4	3	Poo Reef Mich.
101	Charles.....	AZQP	do.....	1360		92 3	25 0	13 2	200	1918	5	7	Cape Charles, Va.
102	South Pass.....	AXDF	do.....	1360		92 3	25 0	13 2	200	1916	4	7	South Pass, La.
103	Relief.....	do.....	do.....	1302		69 5	24 0	11 9	175	1920	4	5	Relief. ¹
105	Diamond.....	AYTH	Sch.....	1825		121 5	30 0	14 7	475	1922	6	10	Diamond Shoal, N. C.

W will display signal letters of the station relieved.
†† indicate towers in place of lights.

‡ Displacement,
‡‡ Lighthouse only.

‡‡ Brake horsepower.
⊙ U. S. Navy radio stations.

VESSELS OF THE COAST AND GEODETIC SURVEY, DEPARTMENT OF COMMERCE.

STEAM VESSELS.

Signal letters.	Rtg.	Name of vessel.	Displacement.		Tonnage.		R e g i s t e r length.	R e g i s t e r breadth.	Draft.	Material.	I n d i c a t e d horsepower.	Speed knots.	C o a l o r o i l capacity.	When built.	Where built.	Comple-ment.		Where employed.
			Gross.	Net.	Gross.	Net.										Off-icers.	Men.	
GVSC	St. s.	Bacho	472	370	252	153.2	20.2	10.0	Composite.	400	9.0	75	1901	Shooters Island	9	44	Gulf coast.	
GVWB	St. s.	Cosmos	30	26		52.5	12.0	4.0	Wood	55	7.0	5	1887	Mare Island, Calif.	3	8	Alaska.	
GVWM	St. s.	Discoverer ¹	1,000	723		189.0	35.5	12.5	Steel	1,400	14.0	269†	1918	New York, N. Y.	12	57	Do.	
GVWJ	St. s.	Explorer	450	335	228	135.0	27.0	10.0	do.	400	10.3	85	1904	Wilmington, Del.	7	45	Alaska.	
GVWD	St. s.	Guldo ²	1,000	723		180.0	35.5	12.5	do.	1,400	14.0	269†	1918	Elizabethport, N. J.	12	57	Pacific coast.	
GVWK	St. s.	Phthomer ³	650	431		141.0	25.0	0.5	do.	100	10.0	05	1904	Hongkong, China	7	41	Philippines.	
GVWH	St. s.	Hydrographer	146	110	79	101.0	19.5	0.8	Wood	250	10.0	22	1901	Port Jefferson, N. Y.	5	18	Gulf coast.	
GVWT	St. s.	Lydena	585	497	338	181.0	26.0	11.4	Steel	1,000	10.4	125	1912	Wilmington, Del.	7	49	Atlantic coast.	
MCLF	St. s.	Marinduque ⁴	411	345	197	132.0	23.0	10.2	Composite.	300	8.0	75	1901	Uruga, Japan	6	37	Philippines.	
GVWQ	St. s.	Natoma	112	70		118.8	17.5	5.5	Steel	250	10.0	2,000†	1913	Morris Heights, N. Y.	5	20	Pacific coast.	
GVWC	St. s.	Pathfinder	875	690	469	169.0	33.0	13.0	do.	846	12.8	240	1899	Elizabeth, N. J.	9	71	Philippines.	
GVWN	St. s.	Pioneer ³	1,000	723		180.0	35.5	12.5	do.	1,400	14.0	269†	1918	Morris Heights, N. Y.	12	57	Alaska.	
GVWL	St. s.	Ranger	220	210	149	133.0	22.0	8.0	do.	450	10.0	38	1910	New York, N. Y.	5	36	Alaska.	
GVVJ	St. s.	Surveyor	1,113	1,000		172.8	34.1	12.0	do.	1,000	12.0	260†	1917	Mantowoc, Wis.	11	59	Alaska.	
GVVF	St. s.	Yukon	34	25		75.0	15.7	5.0	Composite.	100	7.5	10	1898	Morris Heights, N. Y.	1	14	Do.	

¹ Formerly U. S. S. Auk.
² Formerly U. S. S. Flamingo.
³ Formerly U. S. S. Osprey.

⁴ Owned by the Government of the Philippine Islands, and assigned for the use of the Coast and Geodetic Survey.

† Tons of fuel oil.
 ‡ Gallons of gasoline.

VESSELS OF THE BUREAU OF FISHERIES, DEPARTMENT OF COMMERCE.

(From vessels in *Italics*.)

Name of vessel.	Rtg.	Gross tonnage.	Net tonnage.	Length.	Breadth.	Depth.	When built.	Where built.	Comple-ment.	
									Off-icers.	Crew.
<i>Albatross</i>	Steam screw	638	384	200.0	27.0	10.0	† 1882	Wilmington, Del.	8	71
<i>Anklet</i>	Gas screw	25	17	47.0	13.0	5.0	1917	Seattle, Wash.	2	1
<i>Elder</i> ¹	do.	70	52	78.3	10.4	0.2	1912	Seattle, Wash.	6	8
<i>Fish Hawk</i>	Steam screw	411	205	148.6	27.0	10.0	† 1879	Wilmington, Del.	2	42
<i>Gannet</i>	do.	16	10	81.0	12.3		1850	Boston, Mass.	1	1
<i>HALCYON</i>	do.	107	107	108.6	22.0	10.5	1917	East Boothbay, Me.	4	4
<i>Kittiwake</i> ²	Gas screw	40	40	68.0	15.0	0.6	1903	City Island, N. Y.	2	1
<i>Merganser</i> ³	do.	10	13	40.6	9.6	5.0	1909	Morris Heights, N. Y.	1	1
<i>Murre</i>	do.	25	17	47.0	13.0	5.0	1917	Seattle, Wash.	2	1
<i>Phalarope</i> ⁴	Steam screw	55	27	82.0	16.0	7.4	1881	East Boston, Mass.	2	1
<i>Petrel</i> ⁵	Gas screw	23	15	51.5	11.1	5.0	1917	Lynn, Mass.	2	1
<i>Scoter</i> ⁶	do.	41	24	59.5	15.1	6.8	1920	Tacoma, Wash.		
<i>Shearwater</i>	Steam screw	95	63	85.0	18.0	8.5	1909	Ferryburg, Mich.		
<i>Widgeon</i> ¹	Gas screw	57	34	68.0	15.0	7.0	1911	Morris Heights, N. Y.	2	2

¹ Formerly gas screw Idaho (210812).
² Formerly ga. s. Itaco (201964).
³ Formerly ga. s. Calypso (200289).

⁴ Formerly steam yacht Adolita (103959).
⁵ Formerly ga. s. Cabra.
⁶ Formerly gas screw Clatsop (210922).

¹ Formerly ga. s. Edithann (212122).
 † Built under contract.

VESSELS OF THE BUREAU OF NAVIGATION, DEPARTMENT OF COMMERCE.

Name of vessel.	Signal letters.	Rig.	Gross tonnage.	Net tonnage.	Length.	Breadth.	Depth.	When built.	Where built.	Comple-ment.	
										Offi-cers.	Crew.
Dixie.....	GVBV	Gas screw.....	52	35	<i>Feet.</i> 86.4	<i>Feet.</i> 13.6	<i>Feet.</i> 6.7	1908	Bayonne, N. J.....	2	3
Kilkenny.....	GVBH	do.....	52	45	79.4	14.4	6.6	1909	New York, N. Y.....	2	5
Psyche V.....	GVBK	do.....	43	34	68.6	14.0	6.6	1911	East Greenwich, R. I.	2	3
Blwash.....		do.....	56	44	70.0	14.7	6.7	1916	New York, N. Y..	2	4
Tarragon.....	GVID	do.....	20	17	52.0	13.2	4.2	1907	Hayport, N. Y.....	2	3

¹ Formerly ga. s. Achelous.

VESSELS OF THE BUREAU OF IMMIGRATION, DEPARTMENT OF LABOR.

[Steel vessel in SMALL CAPITALS.]

Rig.	Name of vessel.	Gross tonnage.	Net tonnage.	Dimensions.			When built.	Where built.	Comple-ment.		Where stationed.
				Length.	Breadth.	Depth.			Offi-cers.	Crew.	
St. s...	ELLIS ISLAND.....	802	545	<i>Feet.</i> 144.4	<i>Feet.</i> 37.1	<i>Feet.</i> 12.1	1904	Wilmington, Del.....	2	25	New York, N. Y.
Al. s...	Samuel.....	12	6	40.6	9.0	4.6	1898	Communipaw, N. J.....	1	1	Philadelphia, Pa.
St. s...	Angel Island.....	427	289	135.7	24.0	10.6	1911	Oakland, Calif.....	1	11	San Francisco, Calif.
St. s...	Inspector.....	50	30	70.0	12.5	6.5	1908	San Francisco, Calif.....	2	4	Do.
Ga. s...	Azalea.....	22	15	61.5	10.5	4.0	1915	Wilmington, Del.....	2	3	San Pedro, Calif.
Ga. s...	Breeze.....	12	10	38.0	8.6	3.0	1915	Seattle, Wash.....	2	2	San Juan, P. R.

VESSELS OF THE RECLAMATION SERVICE, DEPARTMENT OF THE INTERIOR.

Name of vessel.	Class.	Register dimensions.			When built.	Where built.	Comple-ment.	Station.
		Length.	Breadth.	Depth.				
Cascade.....	Tugboat.....	<i>Feet.</i> 23.0	<i>Feet.</i> 8.0	<i>Feet.</i> 3.6	1909	Lake Keechelus, Wash.....	1	Lake Keechelus, Wash.
Doris.....	Gas launch.....	24.0	6.0	2.0		Do.	1	Do.
Peggy.....	Motor boat.....	20.0	5.10	3.2	1917	Portland, Oreg.....	1	Humping Lake, Wash.
Unnamed.....	Gas launch.....	16.0	4.0	2.0	1917	Salon, Ohio.....	4	Pathfinder Reservoir, Wyo.
The Thilo.....	Tugboat.....	37.0	9.0	3.4	1909	Bremerton Navy Yard.....	2	Sherburne Lakes Dam, Mont.
Unnamed.....	Gas launch.....	30.0	8.0	2.6	1918	Wayzata, Minn.....	1	Elephant Butte Reservoir, N. Mex.
Michael Wagner.....	do.....	20.0	6.0	2.0	1910	Detroit, Mich.....	1	Bhoshong Reservoir, Wyo.
Unnamed.....	Motor boat.....	25.0	6.0	2.0	1920	Itasca, Wis.....	1	Jackson Lake Dam;
Mount Rose.....	Gas launch.....	35.0	8.4	2.6	1914	Tahoe, Calif.....	1	Tahoe, Calif.
Unnamed.....	do.....	25.0	5.5	1.8	1918	Itasca, Wis.....	1	Mindoka Dam, Idaho.

VESSELS OWNED AND EMPLOYED BY THE PANAMA CANAL OR THE PANAMA RAILROAD CO.

Name of vessel.	Class.	Material.	Gross tons.	Dimensions.			Built.		Purchased.		Estimated value.	Complement.		Where employed.
				Length.	Breadth.	Depth.	When.	Where.	When.	Where.		Officers.	Crew.	
Achilles.....	Steamship	Steel.....	11,081.00	536.0	65.0	39.6	1915	Baltimore, Md....	1915	Baltimore, Md....	\$1,014,626.03	Norfolk - Cristobal.
Ulysses.....	do.	do.	11,081.00	536.0	65.0	39.0	1915	do.	1915	do.	1,014,616.02	Do.
Ancon ¹	Steamship.	do.	9,600.00	489.5	58.0	28.9	1902	Sparrows Point, Md.	1909	Sparrows Point, Md.	1,117,730.48	New York-Cristobal.
Colon ²	do.	do.	5,667.00	360.0	50.0	32.0	1899	Philadelphia, Pa.	United States.....	437,319.25	Do.
Cristobal ³	do.	do.	9,606.00	489.5	58.0	28.9	1902	Sparrows Point, Md.	1902	do.	1,046,626.93	Do.
Panama ⁴	do.	do.	5,667.00	360.0	50.0	32.2	1898	Philadelphia, Pa.	1905	do.	434,526.25	Do.
Gen. G. W. Goethals ⁵	do.	do.	4,707.00	353.1	48.7	25.0	1911	Vegesack, Germany	1920	(†)	300,000.00	8	74	Do.
Gen. O. H. Ernst ⁶	do.	do.	2,504.67	356.0	45.3	31.5	1907	Hamburg, Germany	1920	(†)	250,000.00	8	52	New York, Haiti, and west coast.
Gen. W. O. Gorgas ⁷	do.	do.	4,680.00	370.2	45.3	26.8	1902	Rostock, Germany	1920	(†)	300,000.00	8	78	New York-Cristobal.
Lake Flattery	do.	do.	2,609.00	251.0	43.7	25.8	1919	Duluth, Minn....	1919
Supply No. 2.	Diesel (oil)	do.	117.00	85.0	20.0	0.0	1917	Balboa, Canal Zone	51,544.88	2	4	Panama Canal.
No. 1.....	Barge (coal)	do.	1,200.00	156.11	35.8	12.0	1908	Newport News, Va.	1908	Newport News, Va.	10,000.00	2	Do.
No. 2.....	Barge.	do.	1,200.00	156.8	35.8	12.0	1908	do.	1908	do.	9,047.25	Do.
No. 15.....	Barge (converted).	do.	1,200.00	156.7	35.8	12.0	1908	do.	1908	do.	61,241.08	Do.
No. 19.....	Barge.	do.	1,200.00	157.0	36.0	12.0	1908	do.	1908	do.	11,171.31	3	Do.
No. 20.....	Barge (sand-rock).	do.	1,200.00	157.0	36.0	12.0	1908	do.	1908	do.	11,000.00	3	Do.
No. 21.....	Barge (coal converted).	do.	1,200.00	156.7	35.8	12.0	61,241.08	Do.
No. 26.....	Barge.	do.	1,200.00	168.0	35.0	12.0	1910	Newport News, Va.	1910	Newport News, Va.	15,687.95	Do.
No. 27.....	Barge (air compressor).	do.	1,200.00	168.0	35.0	12.0	1910	do.	1910	do.	20,848.00	Do.
No. 29.....	do.	do.	1,200.00	168.0	35.0	12.0	1910	do.	1910	do.	11,094.50	Do.
No. 36.....	do.	do.	40.0	15.0	5.0	1905	Jacksonville, Fla.	1905	Jacksonville, Fla.	1,000.00	Do.
No. 37.....	Barge (oil)	do.	30.00	40.0	15.0	5.0	1905	do.	1906	do.	200.00	Do.
No. 39.....	Barge.	do.	30.00	40.0	15.0	5.0	1905	do.	1906	do.	300.00	Do.
No. 87.....	Barge (coal lighter).	do.	85.6	31.0	10.0	1910	Cristobal, Canal Zone.	1910	18,262.84	Do.
No. 95.....	Barge.	Wood.....	18.0	8.0	1.7	1915	Paraiso, Canal Zone.	403.01	Do.
No. 96.....	Barge (oil lighter).	Steel.....	115.00	75.0	25.0	7.0	1905	Jacksonville, Fla.	1906	Jacksonville, Fla.	2,400.00	Do.
No. 97.....	Barge (coal)	do.	115.00	75.0	25.0	7.0	1905	do.	1906	do.	2,245.76	Do.
No. 98.....	do.	do.	115.00	75.0	25.0	7.0	1905	do.	1906	do.	2,042.00	Do.
No. 140.....	Barge (lighter)	do.	300.00	110.0	24.6	8.0	1906	Cristobal, Canal Zone.	5,600.00	Do.
No. 217.....	Barge (oil lighter)	do.	82.7	15.4	6.5	1910	do.	935.00	Do.
No. 157.....	Barge (der-rick).	Wooden.	360.00	90.0	42.0	8.0	1911	Cristobal, Canal Zone.	17,012.58	Do.
No. 168.....	Barge (coal hoist).	Steel.....	72.0	18.9	7.4	1908	Balboa, Canal Zone	2,112.00	Do.
No. 179.....	Houso boat.	do.	98.2	10.2	8.0	1907	Cristobal, Canal Zone.	2,160.00	Do.
No. 198.....	Barge (pile-driving).	do.	150.00	70.0	20.0	7.0	1909	do.	7,815.53	Do.
Birdena.....	Tug (steam coal).	do.	25.00	57.0	12.0	6.0	1885	France.....	1904	French Canal Co..	3,400.00	5	7	Do.

¹ Formerly st. s. Shawmut (117125).
² Formerly st. s. Mexico (92936).
³ Formerly st. s. Fremont (145634).
⁴ Formerly st. s. Havana (96135).

⁵ Formerly S. S. Grunewald.
⁶ Formerly S. S. Sachsonwald.
⁷ Formerly S. S. Prinz Sigismund.

† Formerly under the German flag, taken over by the United States Government and now operated by the Panama Railroad Co.

VESSELS OWNED AND EMPLOYED BY THE PANAMA CANAL OR THE PANAMA RAILROAD Co.—Continued.

Name of vessel.	Class.	Material.	Gross tons.	Dimensions.			Built.		Purchased.		Estimated value.	Complement.		Where employed.
				Length.	Breadth.	Depth.	When.	Where.	When.	Where.		Officers.	Crew.	
Bohio ¹	Tug (steam, coal).	Steel.....	171.00	104.0	21.0	11.6	1908	Camden, N. J.....	1908	Norfolk, Va.....	\$20,064.00	8	29	Panama Canal.
Bolivar.....	Tug (steam, oil).	do.....	234.00	127.0	23.0	9.5	1885	do.....	1905	French Canal Co..	105,000.00	6	29	Do.
Favorite ²	Tug (steam, coal).	do.....	180.8	35.6	1907	Buffalo, N. Y.....	Do.
Engineer.....	do.....	do.....	152.00	101.0	21.6	10.7	1911	Camden, N. J.....	1916	New York, N. Y..	46,013.64	6	21	Do.
Gatun ³	do.....	do.....	164.00	101.0	22.0	12.6	1902	Philadelphia, Pa..	1908	do.....	85,000.00	6	29	Do.
Porto Bollo ⁴	do.....	do.....	227.00	126.0	23.5	11.9	1906	do.....	1907	Baltimore, Md....	29,000.00	6	21	Do.
Teredo II.....	Barge (drill).	do.....	600.00	127.5	32.0	12.0	1914	Paraiso, Canal Zone.	15,000.00	5	55	Do.
Grader No. 3.....	Barge (hydraulic grader).	do.....	1,200.00	157.0	35.8	12.0	1915	do.....	28,690.30	1	32	Do.
No. 91.....	Barge (wrecking).	do.....	112.0	29.6	12.0	1909	Balboa, Canal Zone.	5,000.00	Do.
No. 92.....	Barge (diving).	Wood.....	20.0	6.5	2.0	1913	Paraiso, Canal Zone.	127.50	Do.
No. 93.....	do.....	do.....	20.5	7.0	2.1	1915	do.....	150.00	Do.
No. 176.....	House boat.	Steel.....	125.00	72.0	18.0	7.0	Cristobal, Canal Zone.	1904	French Canal Co..	1,000.00	Do.
No. 177.....	do.....	Wood.....	42.0	15.0	10.5	1914	Paraiso, Canal Zone.	1,200.00	Do.
No. 197 (Brulser).	Barge (pilot flying No. 2).	Steel.....	60.5	30.2	4.5	1909	Balboa, Canal Zone.	2,550.00	Do.
Aspinwall.....	Launch (gasoline).	Wood.....	11.28	40.0	9.2	5.1	New York, N. Y..	1915	4,637.24	Do.
Atlantic.....	do.....	do.....	7.92	35.0	7.6	4.8	1914	Morris Heights, N. Y.	1914	Morris Heights, N. Y.	4,475.13	Do.
Azimuth II.....	do.....	do.....	5.41	32.0	7.6	2.6	1915	Paraiso, Canal Zone.	1,500.00	Do.
Barbacoa II.....	do.....	do.....	7.92	35.3	7.6	4.0	1915	New York, N. Y..	1915	New York, N. Y..	4,562.97	Do.
Bonita.....	do.....	do.....	6.15	32.0	7.3	4.5	Port Clinton, Ohio.	1910	Port Clinton, Ohio.	750.00	Do.
Coco Solo.....	Tug (gasoline).	do.....	40.00	56.0	15.0	1914	Baltimore, Md....	1914	Baltimore, Md....	14,398.70	Do.
Chilbro.....	Launch (gasoline).	do.....	6.71	32.0	8.0	3.3	1916	Paraiso, Canal Zone.	2,381.09	Do.
Cone.....	do.....	do.....	9.68	40.0	8.0	4.10	1913	Morris Heights, N. Y.	1918	Morris Heights, N. Y.	12,000.00	Do.
Cruces.....	do.....	do.....	7.92	35.0	7.6	4.8	1914	New York, N. Y..	1915	New York, N. Y..	4,419.25	Do.
Dixie.....	do.....	do.....	7.92	35.0	7.0	4.0	1910	2,812.50	Do.
Dora V.....	do.....	do.....	2.04	23.8	5.3	2.7	1918	Racine, Wis.....	1,442.81	Do.
Doris.....	do.....	do.....	3.31	24.2	7.0	3.0	Transferred from Navy.	1,705.18	Do.
Dorothy.....	do.....	do.....	4.69	30.0	6.8	1.11	1916	Saginaw, Mich....	1916	Saginaw, Mich....	550.72	Do.
El Vigla.....	do.....	do.....	6.95	32.0	8.2	3.8	1917	Isthmus.....	3,451.05	Do.
Eunice.....	do.....	do.....	19.63	42.0	12.0	2.8	1917	do.....	1917	Isthmus.....	7,415.47	Do.
Gertrude.....	Launch (aux. sailing).	do.....	10.05	36.0	10.5	3.8	1917	Navy yard, Philadelphia, Pa.	1918	Navy yard, Philadelphia, Pa.	2,082.43	Do.
Goodwill.....	Launch.....	do.....	9.20	35.9	9.0	4.0	Morris Heights.....	1917	Isthmus.....	6,500.00	Do.
Hibiscus II.....	Launch (gasoline).	do.....	11.63	39.0	8.0	4.8	1910	Gatun, Canal Zone.	3,521.94	Do.
Hyalinth.....	Launch (steam).	do.....	35.3	8.7	2.8	1917	Paraiso, Canal Zone.	1,711.29	Do.
Karigor.....	Launch (gasoline).	do.....	4.27	23.4	7.8	3.0	1920	Gatun, Canal Zone.	2,117.50	Do.
La Zona II.....	do.....	do.....	7.96	35.0	7.6	4.8	1915	Morris Heights.....	1915	Morris Heights.....	4,422.85	Do.
Mamel.....	Barge (coal conveyer).	Steel.....	4,072.00	352.0	52.0	33.0	1920	Mobile, Ala.....	1920	Mobile, Ala.....	1,130,797.57	Norfolk-Cristobal.
Margaret.....	Launch (gasoline).	Wood.....	6.15	32.0	7.0	3.0	1910	Port Clinton, Ohio.	1910	Port Clinton, Ohio.	2,600.00	Panama Canal.
Margarita.....	do.....	do.....	16.32	50.0	10.0	3.0	1915	Morris Heights.....	1915	Morris Heights.....	7,465.30	Do.
Mary II.....	do.....	do.....	7.94	35.0	7.6	4.8	1915	do.....	1915	do.....	4,417.75	Do.
No. 7.....	do.....	do.....	1.32	20.0	5.0	2.0	1908	Balboa, Canal Zone.	500.00	Do.
No. 9.....	do.....	do.....	1.32	20.0	5.6	2.0	1908	do.....	1,000.00	Do.
No. 10.....	do.....	do.....	4.71	28.0	6.8	2.6	1908	do.....	1,000.00	Do.
No. 11.....	do.....	do.....	4.35	28.0	6.8	2.6	1908	do.....	1,200.00	Do.
No. 12.....	do.....	do.....	5.12	32.0	7.6	2.6	do.....	1908	Isthmus (rebuilt).	1,400.00	Do.
No. 406.....	do.....	do.....	7.03	33.0	9.6	3.7	1917	do.....	2,819.48	Do.
No. 1242.....	do.....	do.....	7.56	33.0	9.4	4.3	do.....	1917	Navy yard, Portsmouth.	433.36	Do.

¹ Formerly tug Jack Twohy.
² Owned by U. S. Navy.

³ Formerly st. s. H. D. Chamberlain.

⁴ Formerly st. s. Robert H. Smith.

VESSELS OWNED AND EMPLOYED BY THE PANAMA CANAL OR THE PANAMA RAILROAD Co.—Continued.

Name of vessel.	Class.	Material.	Gross tons.	Dimensions.			BUILT.		PURCHASED.		Estimated value.	Complement.		Where employed.
				Length.	Breadth.	Depth.	When.	Where.	When.	Where.		Officers.	Crew.	
No. 1355.....	Launch (gasoline.)	Wood	8.12	36.0	9.9	3.8	1916	Navy Department	1916	Navy Department	\$2,476.05			Panama Canal.
P-1.....	do.	do.	8.10	40.0	8.2	4.2	1916	Greenport, L. I., N. Y.	1917	Greenport, L. I., N. Y.	5,500.00			Do.
Pacific.....	do.	do.	7.92	25.3	7.6	4.8	1914	Morris Heights, N. Y.	1914	Morris Heights, N. Y.	4,475.00			Do.
Paja.....	do.	do.	6.95	32.0	8.2	2.0	1918	Balboa, Canal Zone			3,451.06			Do.
Palo Leco.....	do.	do.	4.57	20.0	6.0	1.8					2,070.41			Do.
Patrol.....	do.	do.	13.69	40.0	9.0	3.0	1913	Long Island City, N. Y.			7,343.20			Do.
Pilot.....	do.	do.	7.98	35.0	7.6	4.6	1915	Morris Heights, N. Y.			4,417.75			Do.
Pratique.....	do.	do.	5.28	32.0	7.0	4.0	1908	Baltimore	1908	Baltimore	1,300.00			Do.
Priscilla.....	do.	do.	7.92	35.0	7.6	3.6	1914	Morris Heights, N. Y.	1915	Morris Heights, N. Y.	4,414.75			Do.
Rodman.....	do.	do.	0.63	40.0	8.0	4.10	1918	do.	1918	do.	12,595.03			Do.
Santa Rita.....	do.	do.	7.92	35.6	8.0	3.0	1913	Philadelphia, Pa.	1913	Philadelphia, Pa.	4,620.00			Do.
Sergent.....	do.	do.	3.21	21.0	6.9	3.7	1918	Gatun, Canal Zone			2,117.50			Do.
Search.....	do.	do.	10.30	45.0	9.0	4.7	1913	Long Island City, N. Y.	1913	Long Island City, N. Y.	6,630.00			Do.
Shri.....	do.	Steel	30.00	68.0	14.0	6.7	1917	Balboa, Canal Zone			23,393.75			Do.
Taboga.....	do.	Wood	16.32	54.0	10.2	4.8	1915	Morris Heights, N. Y.			7,518.02	2	6	Do.
Tabouilla.....	do.	do.	9.09	36.0	10.0	3.0	1917	Navy yard, Philadelphia, Pa.	1918	Navy yard, Philadelphia, Pa.	1,725.32			Do.
U. S. "G".....	do.	do.	2.80	24.5	7.3	2.8			1919	U. S. Navy	2,929.00			Do.
Vedetta.....	do.	do.	7.89	32.0	8.6	4.1	1914	Hayonne, N. J.	1914	Hayonne, N. J.	3,920.13			Do.
No. 3.....	Barge (sand-rock).	Steel	1,200.00	157.0	35.8	12.0	1908	Newport News, Va.	1908	Newport News, Va.	7,650.00		2	Do.
No. 13.....	Barge	do.	1,200.00	157.0	35.6	12.0	1908	do.	1908	do.	12,315.00			Do.
No. 17.....	Barge (sand)	do.	1,200.00	150.0	35.8	12.0	1908	do.	1908	do.	9,856.00			Do.
No. 46.....	do.	do.	500.00	127.5	32.0	12.0	1907	do.	1908	do.	8,064.00			Do.
No. 47.....	do.	do.	500.00	127.4	32.0	12.0	1907	do.	1908	do.	9,680.00			Do.
No. 48.....	do.	do.	500.00	127.5	32.0	12.0	1907	do.	1908	do.	9,680.00			Do.
No. 49.....	do.	do.	500.00	127.5	32.0	12.0	1907	do.	1908	do.	9,680.00			Do.
No. 50.....	do.	do.	500.00	127.5	32.0	12.0	1907	do.	1908	do.	9,680.00			Do.
No. 102.....	Barge (dump)	do.	400.00	127.2	31.8	10.5	1908	do.	1908	do.	7,804.04			Do.
No. 103.....	do.	do.	400.00	126.8	31.8	10.5	1907	do.	1908	do.	7,804.04			Do.
No. 104.....	do.	do.	400.00	126.9	31.8	10.5	1907	do.	1907	do.	7,804.04			Do.
No. 106.....	do.	do.	400.00	126.9	31.8	10.5	1908	do.	1908	do.	7,804.04			Do.
No. 106.....	do.	do.	400.00	126.9	31.8	10.6	1908	do.	1908	do.	7,801.01			Do.
No. 107.....	do.	do.	400.00	127.0	31.8	10.5	1908	do.	1908	do.	10,000.00			Do.
No. 108.....	do.	do.	400.00	126.0	31.8	10.5	1907	do.	1907	do.	7,804.01			Do.
No. 109.....	do.	do.	400.00	127.0	31.9	10.5	1907	do.	1907	do.	7,804.04			Do.
No. 116.....	do.	do.	500.00	151.2	32.2	10.0	1909	Balboa, Canal Zone	1909	do.	7,313.80			Do.
No. 110.....	do.	do.	500.00	154.0	32.0	10.7	1909	do.			7,313.80			Do.
No. 121.....	do.	do.	400.00	122.0	31.5	10.5	1908	do.			7,776.00			Do.
No. 131.....	do.	do.	2,000.00	160.3	50.6	13.5	1913	Sparrows Point, Md.			67,254.19			Do.
No. 132.....	do.	do.	2,000.00	160.3	50.6	13.5	1913	do.			67,254.19			Do.
No. 133.....	do.	do.	2,000.00	160.3	50.6	13.5	1913	do.			67,254.19			Do.
No. 134.....	do.	do.	2,000.00	160.3	50.6	13.5	1913	do.			67,254.19			Do.
No. 135.....	do.	do.	2,000.00	160.3	50.6	13.5	1913	do.			67,254.19			Do.
No. 136.....	do.	do.	2,000.00	160.3	50.6	13.5	1913	do.			67,254.19			Do.
No. 137.....	do.	do.	2,000.00	160.3	50.6	13.5	1915	Philadelphia, Pa.	1915	Philadelphia, Pa.	71,828.69			Do.
No. 138.....	do.	do.	2,000.00	160.3	50.6	13.5	1915	do.	1915	do.	71,828.69			Do.
No. 139.....	do.	do.	2,000.00	160.3	50.6	13.5	1915	do.	1915	do.	71,828.69			Do.
No. 140.....	do.	do.	3,100.00	191.8	50.6	20.8	1910	New York, N. Y.	1910	New York, N. Y.	78,897.31			Do.
No. 141.....	do.	do.	3,000.00	201.0	52.0	18.3	1910	do.	1910	do.	89,391.84			Do.
No. 170.....	Barge	do.	115.00	75.0	25.0	7.0		Isthmus			2,000.00			Do.
No. 171.....	do.	do.	131.00	110.0	38.0	11.6		do.			4,000.00			Do.
No. 187.....	Barge (oil lighter).	do.		72.3	15.2	5.0	1908	Cristobal, Canal Zone.			300.00			Do.
No. 188.....	do.	do.		46.0	45.0	8.0	1915	Paraiso, Canal Zone.			5,872.06			Do.
No. 189.....	Barge (coal lighter).	do.		98.6	10.0	8.0					500.00			Do.
No. 191.....	Barge (oil lighter).	do.		60.0	36.0	8.0	1915	Paraiso, Canal Zone.			0,285.00			Do.
No. 195.....	do.	do.		72.0	21.0	8.0	1910	do.			7,857.01			Do.
No. 226.....	Barge (material lighter).	do.	510.00	110.0	38.0	11.0	1907		1908	(Converted dredge Cardenas.)	0,000.00			Do.
Darien.....	Barge (coal carrying).	do.	4,072.00	352.0	52.0	33.0	1920	Mobile, Ala.	1920	Mobile, Ala.	1,105,000.00			Norfolk-Cristobal.

VESSELS OWNED AND EMPLOYED BY THE PANAMA CANAL OR THE PANAMA RAILROAD Co.—Continued.

Name of vessel.	Class.	Material.	Gross tons.	Dimensions.			BUILT.		PURCHASED.		Estimated value.	Complement.		Where employed.
				Length.	Breadth.	Depth.	When.	Where.	When.	Where.		Officers.	Crew.	
Ajax.....	Floating crane.	Steel.....	4,000.00	<i>Feet.</i> 150.0	<i>Feet.</i> 88.7	<i>Feet.</i> 16.8	1912	Cristobal, Canal Zone.	1913	Gormany.....	\$448,335.79	2	19	Panama Canal.
Hercules.....	do.	do.	4,000.00	150.0	88.7	16.8	1913	do.	1913	do.	457,826.02	2	19	Do.
La Valley.....	Crane boat.	do.	1,200.00	186.0	41.0	15.0	1887	Scotland.....	1904	French Canal Co.	19,603.00	2	20	Do.
Cascadas.....	Dredger.	do.	144.0	144.0	55.0	15.6	1915	So. Milwaukee, Wis.	1915	So. Milwaukee, Wis.	440,534.10	8	71	Do.
Gamboa.....	do.	do.	144.0	144.0	44.0	16.6	1914	do.	1914	do.	282,176.31	8	71	Do.
Paraiso.....	do.	do.	144.0	144.0	44.0	16.6	1914	do.	1914	do.	282,146.35	8	71	Do.
Marmot.....	Dredge 20-inch pipeline.	do.	400.00	112.2	29.6	11.6	1888	Belgium.....	1904	French Canal Co.	18,759.94	9	35	Do.
No. 83.....	Suction dredge 20-inch pipeline.	do.	670.00	121.3	36.0	9.0	1908	Sparrows Point, Md.	1908	Sparrows Point, Md.	50,000.00	7	53	Do.
No. 86.....	do.	do.	940.00	150.0	40.0	10.6	1910	Baltimore, Md.	1910	Baltimore, Md.	95,000.00	7	53	Do.
Cocoll.....	Tug (steam, oil).	do.	213.00	96.0	23.0	12.4	1907	Philadelphia, Pa.	1908	Philadelphia, Pa.	20,416.00	6	29	Do.
Gorgona.....	Tug (steam, coal).	do.	295.00	125.6	30.0	17.0	1914	Staten Island, N.Y.	1915	Staten Island, N.Y.	156,921.65	5	20	Do.
La Boca ¹	Tug (steam, oil).	do.	192.00	120.0	24.0	13.0	1907	Camden, N. J.	1907	Camden, N. J.	19,747.20	6	29	Do.
Mariner.....	Tug (steam, coal).	do.	234.00	113.0	25.5	12.0	1906	do.	1908	United States.....	50,000.00	4	17	Do.
Tavernilla.....	do.	do.	295.00	125.6	30.0	17.0	1914	Staten Island, N.Y.	1915	Staten Island, N.Y.	156,922.79	5	20	Do.
No. 26.....	Lanchon (steam).	do.	20.00	55.0	12.0	4.6	1885	France.....	1906	Isthmus (rebuilt).	4,000.00	Do.
No. 117.....	Barge (dump).	do.	500.00	154.3	33.4	10.6	1909	Balboa, Canal Zone.	7,313.80	Do.
No. 118.....	do.	do.	500.00	154.2	32.1	10.7	1909	do.	7,313.80	Do.
No. 151.....	Barge (lighter).	do.	300.00	110.0	24.6	8.0	do.	12,196.67	Do.
No. 169.....	Barge (unwatering).	do.	115.00	75.0	25.0	7.0	Jacksonville, Fla.	30,076.85	Do.

¹ Formerly at, s. F. G. Reynolds.

APPENDIX.

LIST OF SEIZED GERMAN VESSELS, ALPHABETICALLY ARRANGED UNDER THEIR NEW NAMES.
LIST OF VESSELS OF THE PHILIPPINE ISLANDS.

APPENDIX.

LIST OF SEIZED GERMAN VESSELS, ALPHABETICALLY ARRANGED UNDER THEIR NEW NAMES.

[Corrected to June 30, 1923.]

Official No.	Rtg.	New name.	Old name.	Gross tonnage.	Net tonnage.	Official No.	Rtg.	New name.	Old name.	Gross tonnage.	Net tonnage.
215183	St. s.	Acteon	Adamsturm	4,999	3,158	220422	St. s.	Mount Clay	Prinz Eitel Friedrich	8,170	4,700
215150	St. s.	Agamemnon	Kaiser Wilhelm II	10,360	6,352	215140	St. s.	Mount Vernon	Kronprinzessin Cecilie	18,372	7,564
215448	St. s.	Amorica	Amorica	21,144	12,256	215372	Shp.	Muscoota	Ottawa	2,660	2,503
215294	St. s.	Amphion	Kohn	7,400	4,565	215316	St. s.	Nausmond	Pennsylvania	13,332	8,526
215553	St. s.	Andalusia	Andalusia	6,509	3,918	215100	St. s.	Neusa	Magdeburg	4,496	2,870
215199	Shp.	Arndphoo	Stelubek	2,163	2,001		St. s.	Newport News	Odenwald	3,537	2,098
215225	St. s.	Arenalla	Arenalla	6,453	3,412		St. s.	Nipslo	Horneo	2,168	1,344
215054	St. s.	Armenia	Armenia	5,463	3,380	215570	St. s.	Commercial Guido	Essingen	4,762	2,890
215315	St. s.	Artemis	Bolonia	8,413	6,247	215016	St. s.	Commercial Pilot	Alfa	2,551	1,634
215056	St. s.	Ascutney	Pisa	4,966	3,147	215171	St. s.	Orion	Prinz Oskar	6,026	3,777
222133	St. s.	Astoria	Frieda Leonhardt	2,822	1,818	215368	St. s.	Commercial Pathfinder	Sorplis	4,789	2,933
215097	Ga. s.	Atlas	Atlas	6,209	3,145	215813	St. s.	Olsego	Prinz Eitel Friedrich	4,638	2,595
	St. s.	Bath	Andromeda	2,554	1,540	215224	St. s.	Owaseo	Allemannia	4,630	2,915
	St. s.	Beaufort	Rudolf Hamberg	1,760	1,077	215180	St. s.	Pawnee	Harburg	4,471	2,837
215170	St. s.	Black Arrow	Rheila	0,022	3,657		St. s.	Peisacola	Nienra	3,074	2,298
	St. s.	Bridgport	Breslau	7,524	4,808	215126	St. s.	Pequot	Ockenfels	5,021	3,541
	St. s.	Camden	Klöl	4,494	2,874	215328	St. s.	Philippines	Bulgaria	11,440	7,305
215555	St. s.	Casco	Elmshorn	0,022	3,701	215455	St. s.	Pocahontas	Prinzess Irene	10,352	6,103
215550	St. s.	Chattahoochee	Sachsen	8,232	6,307	215312	St. s.	Porto Ilco	Prinz Joachim	4,301	2,396
215218	Shp.	Chillicothe	Arnoldus Vinnen	1,802	1,720	215453	St. s.	Potomac	Neckar	9,709	5,632
215456	St. s.	City of Honolulu	Friedrich der Grosse	10,048	6,210	215457	St. s.	President Fillmore	Hamburg	6,099	5,641
215453	St. s.	City of Los Angeles	Grosser Kurfurst	12,642	6,992	215528	St. s.	Paul Luckenbach	Mark	0,600	4,125
222496	St. s.	Commercial Scout	Locksnn	1,682	1,015		St. s.	Samoa	Staatssekretar Solf	301	123
215710	St. s.	Commercial Trader	Sotos	4,810	3,001	210189	St. s.	Susquehanna	Rhein	9,039	5,753
215558	St. s.	Coosa	Loongmoon	1,969	1,218	216018	St. s.	President Arthur	Princess Alice	10,421	6,010
	St. s.	Covington	Cincinnati	10,339	9,733	215152	St. s.	President Grant	President Grant	18,072	11,111
215771	St. s.	Cuba	Coblenz	3,168	1,862	215451	St. s.	President Lincoln	President Lincoln	18,167	11,171
215701	St. s.	Fredom	Wittekind	5,640	3,600		St. s.	Quantico	Lycemou	1,925	1,238
215100	St. s.	General G. W. Goethals	Grünwald	4,418	2,607	222700	St. s.	Quincy	Vogesen	4,230	3,193
215067	St. s.	General H. F. Hodges	Savona	2,732	1,667		St. s.	Quinnobaug	Pongtong	1,631	997
215060	St. s.	General O. H. Ernst	Sachsenwald	3,504	2,259	215318	St. s.	Rajah	Rajah	2,261	1,350
215110	St. s.	General W. C. Gorgas	Prinz Sigismund	4,636	2,723	215700	St. s.	Rappahannock	Pomern	0,478	4,021
215447	Ga. s.	George Washington	George Washington	23,788	13,002		St. s.	Raritan	Carl Diederichsen	1,213	774
	Ga. s.	Hermes	Hermes	148	115		St. s.	Savannah	Saxonia	4,124	2,782
222633	St. s.	North King	Lebenfels	5,004	3,380	215012	Shp.	Tagua	Neptun	204	170
	St. s.	Osceola	Johanno	1,531	952	215348	St. s.	Teconderoga	Camilla Rickmers	5,130	3,163
215055	St. s.	Osceola	Nassovia	3,901	2,474	215895	St. s.	Tippecanoo	Holsatia	0,187	3,769
215193	St. s.	Jamaica	Staatssekretar Kraotke	1,962	1,133	215603	Shp.	Tonawanda	Indra	1,745	1,612
215610	St. s.	Kermitt	Elsass	0,616	4,119	215552	St. s.	Tumlea	Sambra	4,971	2,994
	St. s.	Kittery	President	1,819	924	219503	St. s.	Von Steuben	Kronprinz Wilhelm	14,007	5,161
215110	St. s.	Loyalhan	Vaterland	59,956	27,699	215554	St. s.	Wabash	Tubingen	5,672	3,312
222370	St. s.	Long Beach	Hohenfeld	3,128	1,806	215551	St. s.	Wachusett	Suavia	4,339	2,601
215450	St. s.	Madawaska	Konig Wilhelm II	0,400	5,701		St. s.	Wamsutta	Darvel	1,308	899
215451	St. s.	Mercury	Barbarossa	10,083	6,462	215600	St. s.	Watauga	Gouverneur Jueschko	1,668	917
	St. s.	Mildgot	Wlegand	499	292	215207	St. s.	Wyandotte	Willehad	1,761	3,011
215210	Shp.	Montongahela	Dalbek	2,782	2,516	215016	St. s.	Yadkin	Clara Menng	1,085	1,004
215053	Shp.	Montank	Matador	1,467	1,366		St. s.	Yazoo	Marudu	1,511	902
215514	St. s.	Monticello	O. J. D. Ahlers	7,533	4,698	215711	St. s.	Yucatan	Prinz Waldemar	3,135	1,811
215515	St. s.	Montpoller	Rechum	4,711	2,813	215017	St. s.	Yucca	Portenia	2,777	1,714
215217	Shp.	Moshulu	Kurt	3,110	2,011	216004	St. s.	Yuma	Tahiau	1,766	970

- ¹ Torpedoed, Nov. 25, 1917.
- ² Formerly ship, Northern Light.
- ³ Formerly st. s. Wacouta.
- ⁴ Sold allen, Sept. 30, 1918.
- ⁵ Formerly st. s. Black Hawk.
- ⁶ Sold allen, Sept. 30, 1922.
- ⁷ Torpedoed, Mar. 23, 1918.
- ⁸ Formerly ship, Gamecock.
- ⁹ Formerly st. s. Huron. Lost Oct. 12, 1922.
- ¹⁰ Formerly st. s. Acolus.
- ¹¹ Formerly st. s. Gulfport.
- ¹² Formerly st. s. ^a Hasea.
- ¹³ Formerly st. s. ^b Honolulu.
- ¹⁴ Torpedoed, July 1, 1915.
- ¹⁵ Formerly st. s. Sachom.
- ¹⁶ Formerly st. s. Troquels.
- ¹⁷ Formerly U. S. N. st. s. Houston.
- ¹⁸ Now Norwegian st. s. Drafn.
- ¹⁹ Sold allen, Sept. 30, 1922.
- ²⁰ Sold allen, May 24, 1921.

- ²¹ Formerly st. s. Apolles.
- ²² Formerly U. S. N. st. s. Long Beach.
- ²³ Formerly bark Red Jacket.
- ²⁴ Stranded, Aug. 4, 1920.
- ²⁵ Formerly bark Dreadnought.
- ²⁶ Formerly st. s. De Kalb.
- ²⁷ Formerly U. S. N. st. s. Mount Vernon.
- ²⁸ Formerly ship, Flying Cloud.
- ²⁹ Formerly st. s. Nyanza.
- ³⁰ Formerly st. s. Oconee. Lost Mar. 31, 1922.
- ³¹ Formerly st. s. Osage.
- ³² Torpedoed, Dec. 10, 1917.
- ³³ Sold allen, Sept. 30, 1922.
- ³⁴ Formerly st. s. Hercules.
- ³⁵ Sold allen, Sept. 30, 1922.
- ³⁶ Formerly st. s. Moccasin. Sold allen, Sept. 30, 1922.
- ³⁷ Formerly st. s. Antelope.
- ³⁸ Formerly st. s. ^a U. S. N. Powhatan.
- ³⁹ Formerly st. s. ^b Now Rochello.
- ⁴⁰ ^c Hudson.

- ⁴¹ Formerly st. s. ^a Swanee.
- ⁴² ^b Poznam.
- ⁴³ Formerly st. s. Princess Matoka.
- ⁴⁴ Torpedoed, May 31, 1918.
- ⁴⁵ Formerly U. S. N. st. s. Quincy.
- ⁴⁶ Now Norwegian st. s. Passat.
- ⁴⁷ Sold allen, Apr. 12, 1920.
- ⁴⁸ Torpedoed, Sept. 30, 1918.
- ⁴⁹ Torpedoed, July 25, 1917.
- ⁵⁰ Sold allen, Sept. 30, 1922.
- ⁵¹ Formerly st. s. Seneca.
- ⁵² Stranded, Oct. 10, 1918.
- ⁵³ Sold allen, Sept. 30, 1922.
- ⁵⁴ Navy troop transport.
- ⁵⁵ Formerly st. s. ^a operated by the Panama Railroad Co.
- ⁵⁶ Not yet documented; chartered by Philippine Government.
- ⁵⁷ ^c Gumbat.

LIST OF SEIZED GERMAN VESSELS, ALPHABETICALLY ARRANGED UNDER THEIR NEW NAMES--Continued.

LIGHTERS.

Official No.	Rtg.	New name.	Old name.	Gross tonnage.	Net tonnage.	Official No.	Rtg.	New name.	Old name.	Gross tonnage.	Net tonnage.
		Coca ¹	Arn ¹					Tawah ¹	Argus.....		
		Pisa ¹	Ara ¹								

UNPROTECTED CRUISER.

		Schurz ¹	Geler.....	1,630							
--	--	---------------------------	------------	-------	--	--	--	--	--	--	--

GERMAN VESSELS SEIZED BY THE GOVERNMENT OF CUBA.

	St. s.	Adelheid.....	Adelheid.....	2,870	2,057		St. s.	Constantia.....	Constantia.....	3,026	1,880
	St. s.	Bavaria.....	Bavaria.....	3,898	2,466		St. s.	Olivant.....	Olivant.....	4,014	2,928

¹ Not yet documented.² Taken over by Navy Department.³ Collided with U. S. S. Florida and sank June 21, 1918.⁴ Displacement.

LIST OF VESSELS OF THE PHILIPPINE ISLANDS OF 5 TONS NET AND OVER, 1923.¹

VESSELS DOCUMENTED AT MANILA.

Name of vessel.	Tons.		Material.	Built.		Name of vessel.	Tons.		Material.	Built.	
	Gross.	Net.		Year.	Place.		Gross.	Net.		Year.	Place.
Active.....	33	16	Wood.....	1901	Hongkong.	Dolores III.....	42	28	Wood.....	1907	China.
Aguila.....	70	49	..do.....	1918	Manila, P. I.	Don Antonio.....	30	19	..do.....	1907	Manila, P. I.
Ajax.....	120	75	..do.....	1917	United States.	Don Jose.....	1,768	1,046	Iron.....	1918	Do.
Alabama.....	60	24	..do.....	1902	Hongkong.	Doña Dominga.....	111	52	Wood.....	1891	Do.
Albay.....	1,114	574	Steel.....	1883	Sweden.	Doña Maxima.....	10	10	..do.....	1915	Malabon, P. I.
Allela.....	34	23	Wood.....	1900	Hongkong.	Doña Paula.....	193	99	..do.....	1893	Hongkong.
Aloneros.....	6	6	..do.....	1921	Manila, P. I.	Dos Hermanos.....	838	540	Iron.....	1882	Glasgow.
Ana Maria.....	15	12	..do.....	1918	Do.	Duchess.....	89	46	Wood.....	1919	Manila, P. I.
Andaluca.....	417	293	..do.....	1910	Do.	E No. 1.....	13	5	..do.....	1919	Cavite, P. I.
Anita.....	38	83	..do.....	1894	California.	E Six.....	7	7	..do.....	1921	Manila, P. I.
Anita.....	15	9	..do.....	1917	Sorsogon, P. I.	Earnshaws No. 3.....	16	9	..do.....	1900	Do.
Anna.....	8	6	Iron.....	1908	Aparri, P. I.	Earnshaws No. 5.....	28	19	Steel.....	1904	Cavite, P. I.
Antipolo.....	178	87	Wood.....	1895	Tayabas, P. I.	Eastern.....	115	55	Wood.....	1918	Manila, P. I.
Antonio.....	74	40	..do.....	1897	Hongkong.	Eclipso.....	31	12	..do.....	1899	Do.
Antonio Lopez.....	136	60	..do.....	1886	Manila, P. I.	Eleanor.....	25	12	..do.....	1913	China.
Anxel.....	5	6	..do.....	1914	Tayabas, P. I.	Elena.....	6	5	..do.....	1918	Aparri, P. I.
Asahi Maru.....	11	11	..do.....	1922	Manila, P. I.	Elisa.....	10	7	..do.....	1903	Manila, P. I.
Asla.....	131	107	..do.....	1911	Maricafom, P. I.	Elly.....	0	6	..do.....	1914	Callayog, P. I.
Asturias II.....	100	92	..do.....	1900	China.	Elvira.....	6	5	..do.....	1922	Manila, P. I.
Aurora O.....	237	150	..do.....	1918	Japan.	Elvira Stolt.....	810	591	..do.....	1917	Portland, Orog.
Avanto.....	71	40	..do.....	1920	Rizal, P. I.	Equis.....	166	122	..do.....	1905	Tayabas, P. I.
Ayudanto.....	44	30	..do.....	1917	Manila, P. I.	Erio.....	387	220	..do.....	1921	Halabas, P. I.
Balloy.....	10	7	..do.....	(?)	Do.	Estrella.....	32	21	..do.....	1901	Cavite, P. I.
Bakelit.....	15	10	..do.....	1918	Cubai, P. I.	Estrella I.....	10	10	..do.....	1920	Aparri, P. I.
Balintawak.....	29	18	..do.....	1921	Manila, P. I.	Euzkadi.....	880	647	Iron.....	1881	Germany.
Barnona.....	6	6	..do.....	1923	Do.	Express.....	12	6	Wood.....	1921	Manila, P. I.
Belgica.....	895	636	Iron.....	1882	Glasgow.	Fanny-Nona.....	7	6	..do.....	1920	Philippine Islands.
Bicol.....	58	45	Wood.....	1919	Manila, P. I.	Fernandez Hermanos.....	742	482	Steel.....	1895	Scotland.
Binacod.....	22	12	..do.....	1901	China.	Filipino.....	125	71	Wood.....	1884	Manila, P. I.
Bintuan.....	18	18	..do.....	1913	Manila, P. I.	Flina.....	0	0	..do.....	1913	Hongkong.
Bok.....	22	22	..do.....	1920	Do.	Five-Two-Nine.....	0	0	..do.....	1920	Manila, P. I.
Bollnau.....	247	128	Iron.....	1884	Paisley, England.	Florida.....	20	10	..do.....	1921	China.
Bolos.....	20	15	Wood.....	1918	Manila, P. I.	Flying Fish.....	3	6	..do.....	1921	Manila, P. I.
Borongon.....	367	184	Steel.....	1901	Scotland.	Fookien (salling).....	734	598	..do.....	1900	Oregon.
Bronzewing.....	99	64	Wood.....	1908	Australia.	Francisco.....	0	0	..do.....	1918	Manila, P. I.
Buan Amigo.....	8	8	..do.....	1920	Aparri, P. I.	Gabriella Polzat.....	825	525	..do.....	1887	Scotland.
Buena Suerte.....	61	23	..do.....	1918	Manila, P. I.	Gamecock II.....	32	21	Steel.....	1912	Hongkong.
Bukal.....	105	54	Steel.....	1901	Hongkong.	Garcin.....	10	10	Wood.....	1912	Manila, P. I.
Bulalakao.....	13	0	Composito.....	1915	New York.	General Lawton.....	121	40	Steel.....	1900	China.
Bulusan.....	10	0	Wood.....	1901	Manila, P. I.	Gen. Aggett.....	20	10	Wood.....	1916	Manila, P. I.
Busturia.....	32	21	..do.....	1918	Do.	General Wood.....	5	5	..do.....	1922	Philippine Islands.
California.....	6	0	..do.....	1920	Do.	Gertrudo.....	27	10	..do.....	1912	Hongkong.
Carmen.....	37	18	..do.....	1900	Hongkong.	Gorliz.....	149	98	..do.....	1910	Rizal, P. I.
Carmenchu.....	152	121	..do.....	1917	Bollnau, P. I.	Gravina.....	195	142	..do.....	1918	Manila, P. I.
Carriedo.....	36	18	..do.....	1894	Manila, P. I.	Helen.....	42	20	..do.....	1900	Hongkong.
Catalina.....	14	0	..do.....	1902	Dagupan, P. I.	H. S. Everett.....	1,813	915	Steel.....	1890	Germany.
Catharina T.....	128	70	..do.....	1901	Hongkong.	Helen.....	39	27	Wood.....	1914	Hongkong.
Cavite.....	5	5	..do.....	1913	Cavite, P. I.	Horns.....	1,539	850	Steel.....	1900	England.
Cavite.....	84	50	..do.....	1920	Manila, P. I.	Heedoo Ann.....	35	13	Wood.....	1901	Hongkong.
Cebu.....	1,408	804	Iron.....	1900	Germany.	Hornet.....	15	8	..do.....	1909	Manila, P. I.
C. G. I. Co. No. 1.....	99	25	Wood.....	1920	Bataan, P. I.	Hugh McGrath.....	6	6	..do.....	1923	Philippine Islands.
C. G. I. Co. No. 2.....	40	10	..do.....	1920	Do.	Hulhong.....	19	12	..do.....	1917	Manila, P. I.
Chiat Yek.....	1,168	747	Iron.....	1890	Scotland.	Hagan.....	83	31	Composito.....	1893	Do.
Chicago.....	44	24	Steel.....	1890	China.	Hagan.....	7	7	..do.....	1920	Do.
Churruca.....	788	486	..do.....	1878	New Castle.	Hagan Hermanos.....	37	19	Wood.....	1920	Mindoro, P. I.
Coletto.....	40	27	Wood.....	1903	Hongkong.	Hedonoso.....	20	13	..do.....	1922	Manila, P. I.
Colon.....	9	5	..do.....	1894	Manila, P. I.	Iman.....	244	113	..do.....	1903	Borneo.
Columbla.....	61	30	Steel.....	1901	Do.	Industry.....	32	22	..do.....	1902	Hongkong.
Comandante.....	68	38	Wood.....	1893	Hongkong.	I. N. M.....	7	7	..do.....	1921	Manila, P. I.
Compañia de Filipinas.....	797	458	Steel.....	1890	Glasgow.	Ireno.....	16	8	..do.....	1901	Do.
Conessa.....	44	30	Wood.....	1916	Cebu, P. I.	Isabel.....	20	13	..do.....	1897	Do.
Concha.....	45	21	..do.....	1917	Manila, P. I.	Isidoro Pons.....	1,027	552	Composito.....	1896	Spain.
Consuelo.....	67	40	..do.....	1918	Do.	Iswaka Maru.....	12	7	Wood.....	1913	Japan.
Copriuo.....	19	9	..do.....	1919	Do.	Islas Filipinas.....	1,014	578	Iron.....	1886	Sunderland.
Cresteta.....	47	47	..do.....	1921	Pandacan, P. I.	J. Bustamante.....	1,074	461	Steel.....	1904	Spain.
Daisy.....	32	23	..do.....	1919	Manila, P. I.	J. Volasco.....	9	7	Wood.....	1919	Cavite, P. I.
Dallaon.....	41	23	..do.....	1917	Do.	Jalno.....	247	129	..do.....	1920	Rizal, P. I.
					Do.	James W. Simalo.....	243	140	..do.....	1910	Manila, P. I.

¹ Steam vessels unless otherwise stated.

LIST OF VESSELS OF THE PHILIPPINE ISLANDS OF 5 TONS NET AND OVER, 1923—Continued.

VESSELS DOCUMENTED AT MANILA—Continued.

Name of vessel.	Tons.		Material.	Built.		Name of vessel.	Tons.		Material.	Built.	
	Gross.	Net.		Year.	Place.		Gross.	Net.		Year.	Place.
Josephina	1,099	1,091	Iron	1877	England.	Nunam	1,050	613	Steel	1882	Scotland.
Josephino	29	17	Wood	1890	Hongkong.	Oceidonto	20	12	Wood	1910	Manila, P. I.
Juanito	39	25	do.	1920	Manila, P. I.	Orelano	98	65	do.	1907	Tayabas, P. I.
Juan de la Cruz	12	12	do.	1920	Alamblus, P. I.	Orelano	35	22	do.	1899	Manila, P. I.
Kababayan	125	67	do.	1920	Rizal, P. I.	Ortega Hermanos	474	260	Iron	1874	Scotland.
Katbigan	123	68	do.	1901	Hongkong.	P. S. D. C. 1	0	5	Wood	1923	Philippine Islands.
Katigiran	96	48	Iron	1908	Rizal, P. I.	Paela	380	252	do.	1895	Negros, P. I.
Kancichl Maru	0	0	Wood	1914	Japan.	Panny	2,218	1,320	Steel	1895	Kiel, Germany.
Kangaroo	10	15	do.	1914	Manila, P. I.	Panglima	152	244	Wood	1911	Bandakan.
Katherine	2,296	1,673	Iron	1887	Scotland.	Pasig	51	38	do.	1898	Do.
Kathleen	60	33	Wood	1900	Hongkong.	Patro I	56	27	do.	1920	Pangasinan, P. I.
Kim-Klat	167	66	do.	1909	Do.	Paz	1,563	1,007	Steel	1903	Kiel, Germany.
Kulekerbocker	165	87	do.	1913	Massachusetts.	Paz IV	7	7	Wood	1903	Manila, P. I.
Laguna	80	58	Iron	1912	Philippine Islands.	Peggy	23	12	do.	1911	Tayabas, P. I.
Lakandula	07	58	do.	1908	Rizal, P. I.	Peking	151	77	do.	1908	Hongkong.
Laoung	9	6	Wood	1916	Manila, P. I.	Popo	33	21	do.	1900	Do.
Leonor H.	7	7	do.	1921	Do.	Porla	325	180	Iron	1912	Rizal, P. I.
Leyden	76	27	do.	1922	Philippine Islands.	Potrel	14	8	Wood	1904	Hongkong.
Louisville	29	10	do.	1902	China.	Pien	10	10	Wood	1920	Aparri, P. I.
Lourdin	15	7	do.	1902	Manila, P. I.	Pilar	251	182	do.	1914	Sorsogon, P. I.
Luis Rafael Yango	277	170	Steel	1911	Hongkong.	Pompey	1,303	610	Steel	1897	England.
Luz	80	58	Wood	1920	Sorsogon, P. I.	Pina, Concepcion	01	47	Wood	1894	China.
Luzon	1,679	892	Steel	1905	Lubeck.	Popular	21	21	Wood	1916	Manila, P. I.
Luz T.	145	91	Wood	1922	Philippine Islands.	Primera	22	9	do.	1921	Bataan, P. I.
M. Bustamante	8	8	do.	1922	Manila, P. I.	Promotor	5	5	do.	1915	Manila, P. I.
M. Kesoa	107	52	do.	1921	Do.	Pronto	18	10	do.	1917	Do.
Mabali	105	51	do.	1902	Hongkong.	Provecho	6	6	do.	1916	Do.
Macaria	1,950	1,344	do.	1902	Antwerp.	Punzalan	14	14	do.	1920	Maragondon, P. I.
Magdall	105	54	do.	1901	Hongkong.	Ramago	531	334	do.	1923	Philippine Islands.
Magalhães	1,375	832	Iron	1880	New Castle.	Rapido	7	7	do.	1918	Cagayan, P. I.
Magapit	135	60	Wood	1901	England.	Reilly	35	17	do.	1920	China.
Magnolia	9	9	Steel	1922	Philippine Islands.	Renedios	31	18	do.	1920	Cawit, P. I.
Malamig	0	0	Wood	1917	Do.	Restless	20	17	do.	1909	Manila, P. I.
Malampay	17	9	do.	1920	Manila, P. I.	Retriever	42	23	do.	1900	Hongkong.
Mamen	21	21	do.	1916	Philippine Islands.	Rizal	8	8	do.	1920	Philippine Islands.
Manila	132	67	Iron	1912	Rizal, P. I.	Roger Polzat	497	304	do.	1903	Manila, P. I.
Marie	030	705	do.	1876	England.	Romono	12	10	do.	1920	Do.
Marleta	28	18	do.	1919	Manila, P. I.	Romulus	853	531	Steel	1870	Palsley.
Maria	38	19	Wood	1901	Do.	Ros I	5	5	Wood	1923	Philippine Islands.
Masbate	33	13	do.	1914	Japan.	Rosario	48	31	Composite	1916	Manila, P. I.
Matulin	12	12	do.	1918	Manila, P. I.	Rosita	14	8	Wood	1911	Do.
Mauban	1,252	790	Steel	1900	Cambeltown.	Rubi	7	7	do.	1920	Philippine Islands.
May-C	13	8	Wood	1895	Hongkong.	Samal	320	183	do.	1905	Tayabas, P. I.
Max	6	6	do.	1911	Philippine Islands.	Samar	301	130	Composite	1903	Shanghai, China.
M. B. K.	6	6	do.	1920	Manila, P. I.	San Andres	19	12	Wood	1900	Manila, P. I.
Mely	31	15	do.	1899	Do.	San Antonio	104	40	Steel	1913	Rizal, P. I.
Mercedes	238	157	do.	1918	Do.	San Antonio V.	12	6	Wood	1917	Sorsogon, P. I.
Mercury	251	101	Iron	1872	England.	San Francisco	114	70	do.	1885	Unsan, P. I.
Messenger	16	11	Wood	1897	Hongkong.	Sanguesa	50	35	do.	1891	Donsol, P. I.
Mitela	160	87	do.	1898	Do.	San Nicolas	385	223	do.	1890	Manila, P. I.
Micky	35	17	do.	1900	Do.	San Nicolas V.	7	7	do.	1921	Do.
Mildet	498	257	Steel	1902	United States.	San Pablo	21	7	do.	1915	Rizal, P. I.
Mindanao	311	168	Composite	1903	China.	San Pedro	814	458	do.	1899	Aberdeen, Wash.
Mindoro	91	53	Wood	1888	Hongkong.	Santa Maria	0	0	do.	1918	Rizal, P. I.
Mindoro	316	89	Composite	1903	Shanghai.	Santiago Stegner	52	75	do.	1920	Clavelia, P. I.
Miyoshi Maru	12	12	Wood	1915	Kobe, Japan.	Santolan	105	58	do.	1918	Manila, P. I.
Monserrat	16	10	do.	1913	Tacolban, P. I.	San Vicente	176	130	do.	1910	Sorsogon, P. I.
Montañes	385	210	Steel	1889	Liverpool.	Saki Maru	16	16	do.	1920	Manila, P. I.
Mumi	7	7	Wood	1912	Manila, P. I.	Serantes	151	80	do.	1881	Glasgow.
N. S.	12	5	do.	1918	Do.	Sibuyan	18	18	do.	1921	Manila, P. I.
Naga	51	31	do.	1900	Singapore.	Silangan	8	8	do.	1921	Do.
Nagasawa	12	12	do.	1908	Japan.	Sirona	7	5	do.	1918	Pilar, P. I.
Nautilus	39	16	do.	1922	Philippine Islands.	Skandia	26	21	do.	1918	Manila, P. I.
Nayutas	7	7	do.	1919	Do.	Sonflam	6	6	do.	1913	Do.
Neill Macleod	1,075	638	Steel	1873	Sunderland.	Sorsogon	1,236	812	Iron	1880	Dundee.
Nauling	36	23	Wood	1903	Hongkong.	Sta. Maria de Ripoll	130	101	Wood	1910	Manila, P. I.
Nipise	2,213	1,257	Steel	1902	Lubeck.	Stephon	8	8	do.	1920	Do.
Nishiki Maru	8	5	Wood	1921	Manila, P. I.	Suerta	5	5	do.	1920	Do.
Nora	35	23	do.	1902	China.	Sulita	30	10	do.	1920	Do.
N. S. de la Paz VI	6	6	do.	1922	Manila, P. I.	Sultan	79	57	do.	1910	Matlabon, P. I.
N. S. del Carmen	316	167	Iron	1890	Scotland.	Sulu	26	16	do.	1916	Manila, P. I.
N. S. del Rosario I	39	16	Wood	1920	Manila, P. I.	Sulu	30	6	do.	1916	Do.
Nia, Sra. do Alba	1,313	667	Iron	1878	England.	Susana II	4,607	2,410	Steel	1890	Glasgow.
Nia, Sra. do Begona	195	229	Steel	1899	Do.	Swift	35	22	do.	1900	Cañacao, P. I.
Nia, Sra. do Gula	332	172	Wood	1917	Japan.	Sylvia	31	21	Wood	1913	Hongkong.
Nra. Sra. do la Paz V	7	7	do.	1921	Sorsogon, P. I.	Tabi	89	57	do.	1918	Pilar, P. I.
Nuestra Sra. Do los Remedios	7	7	do.	1916	Manila, P. I.	Tagdaito	195	54	Steel	1902	Hongkong.
						Tamaraw	108	80	Wood	1901	Do.

LIST OF VESSELS OF THE PHILIPPINE ISLANDS OF 5 TONS NET AND OVER, 1923—Continued.

VESSELS DOCUMENTED AT MANILA—Continued.

Name of vessel.	Tons.		Material.	Built.		Name of vessel.	Tons.		Material.	Built.	
	Gross.	Net.		Year.	Place.		Gross.	Net.		Year.	Place.
Taneyville.	2, 110	1, 517	Iron.	1880	England.	Vigilante.	101	55	Iron.	1909	Manila, P. I.
Tayabas I.	12	10	Wood.	1920	Tayabas, P. I.	Violata.	42	42	Wood.	1918	Do.
Teresita.	27	25	do.	1920	Manila, P. I.	Virginia.	142	85	do.	1920	Pangasinan, P. I.
Tesorero.	10	5	do.	1910	Do.	Virginia I.	9	9	do.	1922	Manila, P. I.
Tito.	127	43	Steel.	1911	Hongkong.	Visayas.	516	284	Steel.	1881	England.
Tongbo.	36	22	Wood.	1915	Manila, P. I.	Vizcaya.	1, 218	770	do.	1890	Hamburg.
Tong-Yek.	416	242	do.	1906	Do.	W.	30	30	Wood.	1921	Philippine Islands.
Totoy.	13	8	do.	1898	Do.	Warren.	4, 278	2, 289	Steel.	1889	Germany.
Tuguegarao.	6	6	do.	1920	Do.	Wasp.	5	5	Wood.	1919	Manila, P. I.
Tuguegarao I.	132	115	do.	1920	Cagayan, P. I.	Waterwagon.	23	17	do.	1904	Camarinus, P. I.
Turla.	125	68	do.	1887	Honolulu, Calif.	Willie.	7	5	do.	(?)	(?)
Vanancia.	7	7	Iron.	1921	Aparri, P. I.	Y. Sontua.	1, 027	585	Steel.	1892	Sunderland.
Vonut.	0	0	Wood.	1918	Calaganga, P. I.	Ysla de Paragua.	212	105	Wood.	1918	Philippine Islands.
Vonus.	987	597	Steel.	1883	Dundee, Scotland.	Zambales.	318	172	Mixed.	1902	China.
Vontura.	129	108	Wood.	1884	Dansol, P. I.	Zamboanga.	21	14	Wood.	1916	Manila, P. I.
Vontura.	41	15	do.	1899	Manila, P. I.	Zamboanga.	215	115	Steel.	1907	Japan.
Victoria.	40	31	do.	1898	Do.	Zaragoza.	81	58	Wood.	1919	Manila, P. I.

VESSELS DOCUMENTED AT CEBU.

Anolina I.	5	5	Wood.	1921	Cebu, P. I.	Juanita.	25	17	Wood.	1915	Hohol, P. I.
Agusan.	195	110	do.	1879	Ludlow.	Kalantas.	9	6	do.	1920	Manila, P. I.
Amanda.	0	0	do.	1915	Manila, P. I.	L. Rotea.	7	6	do.	1921	Cebu, P. I.
Amparo.	0	0	do.	(?)	Hongkong.	La Paz II.	42	30	do.	1921	Do.
Angeles.	175	129	do.	1919	Manila, P. I.	Lilcan.	9	9	do.	1922	Philippine Islands.
Angella.	15	11	do.	1921	Loyto, P. I.	Lino.	10	7	do.	1918	Cebu, P. I.
Anita.	8	6	do.	1914	Cebu, P. I.	Lony.	55	39	do.	1919	Hohol, P. I.
Arleon.	43	21	do.	1920	Do.	Lolita.	176	123	do.	1918	Hollano, P. I.
Asphalt.	11	0	do.	1918	Loyto, P. I.	Luchling.	22	11	do.	1918	Cebu, P. I.
Asuncion.	6	0	do.	1920	Do.	Lux.	60	30	Steel.	1900	Manila, P. I.
Atlas.	216	130	do.	1911	California.	Maasin.	7	7	Wood.	1921	Cebu, P. I.
Augusto Hermanos.	14	8	do.	1918	Loyto, P. I.	Mactan.	10	14	do.	1920	Do.
Aurora.	134	106	do.	1918	Sorsogon, P. I.	Mallibog.	43	26	do.	1900	Hongkong.
Bato.	22	16	do.	(?)	Albay, P. I.	Manolin.	36	19	do.	1911	Manila, P. I.
Bnybay.	93	73	do.	1918	Cebu, P. I.	Manzano Yap-Tico.	98	49	do.	1898	Hongkong.
Booster.	16	12	do.	1914	Maricaban, P. I.	Maribojoc.	7	7	do.	1919	Tacolban, P. I.
Bukid.	43	23	do.	(?)	(?)	Marta.	8	8	do.	1921	Cebu, P. I.
Butan.	83	60	do.	1920	Cebu, P. I.	Mary.	5	5	do.	1921	Do.
Camiguin.	59	20	do.	1899	Hongkong.	M. del Carmen.	20	12	do.	1902	Manila, P. I.
Capt. Coppens.	205	134	do.	1918	Philippine Islands.	Mercades N.	15	10	do.	1910	Philippine Islands.
Caridad.	5	7	do.	1910	Cebu, P. I.	Messenger.	27	21	do.	1919	Cebu, P. I.
Caridad.	35	15	do.	1900	Hongkong.	Misamis.	222	117	Iron.	1895	Glasgow.
Carmela.	82	60	do.	1920	Cebu, P. I.	Mindaca.	69	51	Wood.	1885	Southampton.
Carmen VIII.	89	65	do.	1891	United States.	N. Vergara.	5	5	do.	1923	Philippine Islands.
Cecilia.	21	14	do.	1915	Cebu, P. I.	Nra. Sra. de la Paz IV.	5	5	do.	1917	Cebu, P. I.
China.	45	34	do.	1919	Hohol, P. I.	Ormoc.	56	42	do.	1919	Sorsogon, P. I.
Chira.	29	8	do.	1914	Manila, P. I.	P. Abottz.	173	93	do.	1913	Negros, P. I.
Cleotilde.	96	51	do.	1918	Cebu, P. I.	Pacomico.	216	102	do.	1918	Manila, P. I.
Dallugding.	27	15	do.	1881	Manila, P. I.	Pajo.	8	5	do.	1905	Cebu, P. I.
Dallas.	22	11	do.	1920	Do.	Palompon.	16	10	do.	1910	Manila, P. I.
Dalapan.	62	49	do.	1902	Do.	Pandan.	296	184	do.	1920	Cebu, P. I.
Dapitan.	6	6	do.	1919	Loyto, P. I.	Patro.	33	22	do.	1915	Hollano, P. I.
Doan C. I.	6	6	do.	1918	Manila, P. I.	Pelayo.	117	81	Steel.	1915	Manila, P. I.
Dolta.	96	69	do.	1920	Cebu, P. I.	Picket.	89	57	Wood.	1899	Shanghai, China.
Dionardo.	6	5	do.	1918	Do.	Powerful.	10	23	do.	1900	Hongkong.
Don Carlos.	43	25	do.	1901	China.	R. Melliza.	181	103	do.	1889	Dansol, P. I.
Don Francisco.	56	28	do.	1918	Philippine Islands.	Roberto.	38	19	do.	1901	Cebu, P. I.
Don Joaquin.	191	81	do.	1921	Cebu, P. I.	Rosa.	17	12	do.	1891	Hongkong.
Ebro (schooner).	168	139	do.	1916	Do.	Sadla.	10	10	do.	1921	Cebu, P. I.
Elena.	9	9	do.	1907	New York.	Samin.	261	140	do.	1918	United States.
El Heraldo Christiano.	18	11	do.	1907	Cebu, P. I.	San Rafael II.	135	85	do.	1918	Cebu, P. I.
Elvira.	7	5	do.	1920	Do.	Santo Niño.	31	24	do.	1912	Balangiga, P. I.
Estelita.	28	18	do.	1920	Rizal, P. I.	Sdo. Corazon de Maria.	16	11	do.	Do.	Do.
Expreso.	22	15	do.	1918	Cebu, P. I.	Sagundo.	0	0	do.	1918	Loyto, P. I.
Feliza II.	17	11	do.	1922	Do.	Sol.	30	21	do.	1900	Hongkong.
Feliza III.	10	10	do.	1910	Philippine Islands.	Srnlago.	129	81	do.	1918	Honolulu, Hawaii.
Fuh Kien.	148	97	do.	1899	Hongkong.	Tagbilaran.	13	10	do.	1917	Sorsogon, P. I.
Giabuo.	46	28	Steel.	1875	England.	Taga.	26	13	do.	Do.	Do.
Gifford Jones.	208	152	Wood.	1921	Cebu, P. I.	Tirzo Lizarraga.	123	75	do.	1893	Do.
Gingoog.	15	10	do.	1900	Hongkong.	Tommy.	42	29	do.	1921	Cebu, P. I.
Gregoria.	53	28	do.	1917	Loyto, P. I.	Toul.	13	8	do.	1920	Do.
Guadalupe.	29	18	do.	1922	Philippine Islands.	Union.	13	8	do.	1920	Loyto, P. I.
Hamabar.	18	16	do.	1901	Hongkong.	Vicenta I.	5	5	do.	1923	Philippine Islands.
Hawaii.	69	42	do.	1917	Hohol, P. I.	Vicenta II.	15	10	do.	1910	Cebu, P. I.
Itaia.	104	78	do.	1893	Hongkong.	Victoria.	136	87	do.	1886	Dansol, P. I.
Isabela.	179	95	do.	1918	Cebu, P. I.	Villa de Sonella.	78	47	do.	1897	Albay, P. I.
J. H. Parleo.	31	21	do.	1902	China.	Willo.	10	6	do.	1917	Agusan, P. I.
Jahno Vano.	135	70	do.	1920	Cebu, P. I.						
Josefina.	0	0	do.	1920	Cebu, P. I.						

LIST OF VESSELS OF THE PHILIPPINE ISLANDS OF 5 TONS NET AND OVER, 1923—Continued.

VESSELS DOCUMENTED AT ILOILO.

Name of vessel.	Tons.		Material.	Built.		Name of vessel.	Tons.		Material.	Built.	
	Gross.	Net.		Year.	Place.		Gross.	Net.		Year.	Place.
Alegria.....	8	7	Wood.....	1920	Iloilo, P. I.	Lora.....	15	13	Wood.....	1920	Iloilo, P. I.
Algoria.....	18	11	do.....	1919	Philippine Islands.	Lozano.....	63	49	do.....	1919	Do.
Amarillo.....	70	51	do.....	1837	Pilar, P. I.	Luna.....	64	62	do.....	1916	Sorsogon, P. I.
Ana I.....	5	5	do.....	1921	Iloilo, P. I.	M. S. C.....	13	9	do.....	1920	Philippine Islands.
Arellano.....	24	21	do.....	1919	San Dionisio, P. I.	Mambag-Id.....	6	5	do.....	1920	Iloilo, P. I.
Aton.....	237	153	do.....	1908	China.	Marl.....	55	42	do.....	1913	Pilar, P. I.
Balcar.....	52	42	do.....	1915	Iloilo, P. I.	Marla.....	11	42	do.....	1901	Hongkong.
Binalbagan.....	227	114	do.....	1894	United States.	Marina.....	12	5	do.....	1918	Marikalum, P. I.
Bisayns.....	21	18	do.....	1921	Philippine Islands.	Masbateha.....	120	100	do.....	1913	Manila, P. I.
C. M. Swift.....	29	18	do.....	1896	Siam.	Mayflower I.....	20	19	do.....	1921	Iloilo, P. I.
Cabanbanan.....	137	83	do.....	1908	Negros, P. I.	Mitmosa.....	11	14	do.....	1912	Do.
Cadiz.....	35	24	do.....	1901	Hongkong.	Mohawk (sailing).....	213	186	do.....	1919	Negros, P. I.
Caridad I.....	112	81	do.....	1913	Philippine Islands.	Morven.....	21	10	do.....	1902	Hongkong.
Carmen.....	98	60	do.....	1884	Hongkong.	Negri.....	99	61	do.....	1917	Iloilo, P. I.
Carmoncita.....	30	11	do.....	1901	Manila, P. I.	Nenia.....	51	32	do.....	1903	Do.
Casacino.....	61	50	do.....	1896	Donsol, P. I.	Olio.....	50	48	do.....	1897	Donsol, P. I.
Cazador.....	46	24	do.....	1899	Iloilo, P. I.	Orrono.....	7	5	do.....	1912	Iloilo, P. I.
Cesar Barrios.....	211	160	do.....	1921	Do.	Paeta.....	63	37	do.....	1887	Hongkong.
Concha.....	37	18	do.....	1899	Hongkong.	Palawan.....	69	45	do.....	1893	Do.
Dominga.....	16	8	do.....	1895	Do.	Pamplona.....	44	32	do.....	1897	Albay, P. I.
Drake.....	27	16	do.....	1916	Manila, P. I.	Patro.....	33	20	do.....	1893	Iloilo, P. I.
Emilia.....	72	51	do.....	1886	Panlathan, P. I.	Pelcan.....	33	20	do.....	1908	Japan.
Esperanza.....	210	118	do.....	1896	Philippine Islands.	Perfecta.....	65	25	do.....	1901	China.
Fanny.....	7	6	do.....	1922	Iloilo, P. I.	Rafaela II.....	69	57	do.....	1920	Sorsogon, P. I.
Fo.....	47	47	do.....	1900	Hongkong.	Roghita.....	51	35	do.....	1893	Yatunati, P. I.
Fernina.....	300	229	do.....	1910	Iloilo, P. I.	Relampago.....	7	0	do.....	1920	Philippine Islands.
Fo Kien.....	89	73	do.....	1920	Do.	Rubi.....	60	48	do.....	1916	Panlathan, P. I.
Fuerce.....	16	6	do.....	1902	Manila, P. I.	Satgon.....	69	48	do.....	1900	Philippine Islands.
H. I. R.....	219	157	do.....	1902	Shanghai.	Salvador II.....	322	198	Steel.....	1904	Japan.
Himulad.....	70	55	do.....	1915	Sorsogon, P. I.	San Fernando.....	217	153	Wood.....	1908	China.
Hoi Ching.....	199	109	do.....	1912	Hongkong.	Seafarer.....	74	61	do.....	1910	East Boothbay, Me
Ident.....	33	32	do.....	1920	Sorsogon, P. I.	Tacuilin.....	69	61	do.....	1883	Hongkong.
Iona.....	60	60	do.....	1920	Iloilo, P. I.	Tenerife.....	11	5	do.....	1900	Do.
Isdrilo.....	18	12	do.....	1900	Hongkong.	Truena.....	24	13	do.....	1894	Manila, P. I.
J. Melliza.....	55	44	do.....	1922	Philippine Islands.	Very Fast.....	21	14	do.....	1918	Iloilo, P. I.
Jaredo.....	16	13	do.....	1920	Iloilo, P. I.	Volador.....	25	16	do.....	1920	Philippine Islands.
Klat Lim.....	61	35	do.....	1903	China.	Ynchansil.....	89	75	do.....	1914	Iloilo, P. I.
Lal-loc.....	367	184	Steel.....	1901	Scotland.	Yng-An.....	61	55	do.....	1901	China.

VESSELS DOCUMENTED AT ZAMBOANGA.

Albert.....	6	6	Wood.....	1917	Zamboanga, P. I.	Mayo.....	81	30	Wood.....	1901	Hongkong.
Asturias.....	53	33	do.....	1913	Hongkong.	Memphis.....	27	18	do.....	1900	Do.
Avarua.....	116	89	do.....	1918	California.	Mobile.....	30	22	do.....	1912	Philippine Islands.
Banga.....	30	18	do.....	1914	Philippine Islands.	Ointanga.....	21	11	do.....	1918	Zamboanga, P. I.
Haslan.....	38	20	do.....	1914	Philippine Islands.	Ora.....	15	10	do.....	1893	Manila, P. I.
Chin Kang.....	56	25	do.....	1901	Hongkong.	Paeflo.....	31	16	do.....	1899	Hongkong.
Chuan Chow.....	32	21	do.....	1900	Do.	Pepito.....	22	11	do.....	1901	Manila, P. I.
Helena.....	0	8	do.....	1905	Isabela, P. I.	Peril.....	10	6	do.....	1913	Do.
Lam-an.....	17	11	do.....	1914	Cotabato, P. I.	Sabah.....	211	137	do.....	1901	Sandakan, Borneo.
Lambert.....	32	14	do.....	1897	China.	St. Louis.....	32	21	do.....	1899	Hongkong.
Libertad.....	27	14	do.....	1901	Hongkong.	Tita.....	9	7	do.....	1915	Philippine Islands.
Manuela.....	31	23	do.....	1911	Zamboanga, P. I.	Tullan.....	9	0	do.....	1913	Julu, P. I.
Marichu.....	17	12	do.....	1910	Manila, P. I.						

VESSEL DOCUMENTED AT JOLO.

Amanat.....	35	25	Wood.....	1918	Philippine Islands.	Jumbo.....	13	13	Wood.....	1921	Jolo, P. I.
-------------	----	----	-----------	------	---------------------	------------	----	----	-----------	------	-------------

DEPARTMENT OF COMMERCE
BUREAU OF NAVIGATION

SEAGOING VESSELS OF THE UNITED STATES

WITH

OFFICIAL NUMBERS AND SIGNAL LETTERS

1923

PART VI

OF THE

FIFTY-FIFTH ANNUAL LIST OF MERCHANT VESSELS OF THE UNITED STATES
FOR THE YEAR ENDED JUNE 30, 1923

[Printed exclusively for the instruction of captains of seagoing vessels of the United States]



PRICE 35 CENTS

Sold only by the Superintendent of Documents, Government Printing Office, Washington, D. C.

WASHINGTON
GOVERNMENT PRINTING OFFICE
1023

LETTER OF TRANSMITTAL.

DEPARTMENT OF COMMERCE,
BUREAU OF NAVIGATION,
Washington, July 1, 1923.

Sir: In compliance with the provisions of the act of Congress approved July 5, 1884, directing the Commissioner of Navigation to "annually prepare and publish a list of vessels of the United States belonging to the commercial marine, specifying the official number, signal letters, name, rig, tonnage, home port, and place and date of building of every vessel, distinguishing sailing vessels from such as are propelled by steam or other motive power," the fifty-fifth annual list of such vessels has been submitted, it being the fortieth annual list prepared by the Bureau of Navigation, and bringing the record of the merchant vessels of the United States down to June 30, 1923.

This volume constitutes Part VI, and is designed specially for the use of signal stations and masters of seagoing vessels. It contains the names of vessels having distinguishing signal letters, classed as follows:

Seagoing merchant vessels of the United States.

Yachts.

Seagoing merchant vessels, arranged according to names of owners.

Vessels belonging to the Navy, the Quartermaster Corps, the Engineer Corps, the Coast Guard, the Lighthouse Service, the Coast and Geodetic Survey, the Bureau of Fisheries, and the Bureau of Navigation.

Information relating to merchant vessels is arranged as follows:

1. Official number of the vessel.
2. Signal letters.
3. Rig (*with decks and masts*).
4. Name.
5. Tonnage (*gross and net*).
6. Register dimensions (*length, breadth, and depth*).
7. Year of building.
8. Place of building.
9. Home port (*where permanent document issues*).
10. Name of the managing owner.

Signal letters are assigned to seagoing vessels of the United States, and upon application, made through a collector of customs, they will be granted to yachts, and, in particular cases, to other vessels, if necessary. Such letters afford the means of recognition by signals at sea.

Respectfully,

D. B. CARSON,
Commissioner.

To Hon. HERBERT HOOVER,
Secretary of Commerce.

RULES TO PREVENT COLLISIONS OF VESSELS.

Department Circular No. 230, second edition.¹ Supersedes Department Circular No. 158, Nov. 21, 1907.

DEPARTMENT OF COMMERCE,
OFFICE OF THE SECRETARY,
Washington, June 8, 1917.

To collectors of customs and others concerned:

The attention of all persons concerned is invited to the rules to prevent collisions of vessels printed on the following pages (5 to 19).

In the left-hand column are printed the revised international rules. In the right-hand column are printed the rules for the navigation of rivers, harbors, and inland waters of the United States navigable by seagoing vessels.

The rules in this circular do not apply to the Great Lakes and connecting and tributary waters as far east as Montreal. Rules for those waters are distinct and are published in Department Circular No. 231.

The rules in this circular do not apply to the Red River of the North and rivers flowing into the Gulf of Mexico and their tributaries. To these waters the rules now in use, to be found in section 4233 of the Revised Statutes of the United States and its amendments, and rules made, pursuant to section 4412 of the Revised Statutes, by the Board of Supervising Inspectors of Steam Vessels will continue in force.

Following these rules, on pages 20 to 22, are printed the lines of demarcation within which the inland rules of the right-hand column are applicable (except, as already noted, on the Red River of the North and rivers flowing into the Gulf of Mexico and their tributaries), and also the lines of demarcation of inland waters of the United States bordering on the Gulf of Mexico where the pilot rules for western rivers apply.

Attention is directed to the definition common to both rules: "The words 'steam vessel' shall include any vessel propelled by machinery."

The act approved June 9, 1910, to amend laws for preventing collisions of vessels and to regulate equipment of certain motor boats on the navigable waters of the United States does not alter or amend the revised international rules in the left-hand columns on pages 5 to 19. It does modify the inland rules in the right-hand columns so far as concerns motor boats, defined to include "every vessel propelled by machinery and not more than sixty-five feet in length except tugboats and towboats propelled by steam." The motor-boat law applies also to the Great Lakes and western rivers.

WILLIAM C. REDFIELD,
Secretary of Commerce.

¹ The act approved May 25, 1911, amends sec. 2 (p. 8) of the Inland Rules as printed in the previous edition of this circular. The amended additions are in parentheses. The previous edition, so far as it relates to the lines of demarcation on pp. 20 to 22, has been modified in numerous particulars. The act approved June 9, 1910, is now printed as Department Circular No. 230 and is therefore omitted from this edition.

INTERNATIONAL RULES.**I.—ENACTING CLAUSE, SCOPE, AND PENALTY.**

Be it enacted by the Senate and House of Representatives of the United States of America in Congress assembled, That the following regulations for preventing collisions at sea shall be followed by all public and private vessels of the United States upon the high seas and in all waters connected therewith, navigable by seagoing vessels.

ART. 30. Nothing in these rules shall interfere with the operation of a special rule, duly made by local authority, relative to the navigation of any harbor, river, or inland waters.

PRELIMINARY DEFINITIONS.

In the following rules every steam vessel which is under sail and not under steam is to be considered a sailing vessel, and every vessel under steam, whether under sail or not, is to be considered a steam vessel.

The words "steam vessel" shall include any vessel propelled by machinery.

INLAND RULES.**I.—ENACTING CLAUSE, SCOPE, AND PENALTY.**

Whereas the provisions of chapter eight hundred and two of the laws of eighteen hundred and ninety, and the amendments thereto, adopting regulations for preventing collisions at sea [i. e., international rules of left-hand column], apply to all waters of the United States connected with the high seas navigable by seagoing vessels, except so far as the navigation of any harbor, river, or inland waters is regulated by special rules duly made by local authority; and

Whereas it is desirable that the regulations relating to the navigation of all harbors, rivers, and inland waters of the United States, except the Great Lakes and their connecting and tributary waters as far east as Montreal and the Red River of the North and rivers emptying into the Gulf of Mexico and their tributaries, shall be stated in one act; Therefore,

Be it enacted by the Senate and House of Representatives of the United States of America in Congress assembled, That the following regulations for preventing collisions shall be followed by all vessels navigating all harbors, rivers, and inland waters of the United States, except the Great Lakes and their connecting and tributary waters as far east as Montreal and the Red River of the North and rivers emptying into the Gulf of Mexico and their tributaries, and are hereby declared special rules duly made by local authority:

SEC. 3. That every pilot, engineer, mate, or master of any steam vessel, and every master or mate of any barge or canal boat, who neglects or refuses to observe the provisions of this act, or the regulations established in pursuance of the preceding section [see section 2, page 9], shall be liable to a penalty of fifty dollars, and for all damages sustained by any passenger in his person or baggage by such neglect or refusal: Provided, That nothing herein shall relieve any vessel, owner, or corporation from any liability incurred by reason of such neglect or refusal.

SEC. 4. That every vessel that shall be navigated without complying with the provisions of this act shall be liable to a penalty of two hundred dollars, one-half to go to the informer, for which sum the vessel so navigated shall be liable and may be seized and proceeded against by action in any district court of the United States having jurisdiction of the offense.

PRELIMINARY DEFINITIONS.

In the following rules every steam vessel which is under sail and not under steam is to be considered a sailing vessel, and every vessel under steam, whether under sail or not, is to be considered a steam vessel.

The words "steam vessel" shall include any vessel propelled by machinery.

INTERNATIONAL RULES.

A vessel is "under way," within the meaning of these rules, when she is not at anchor, or made fast to the shore, or aground.

II.—LIGHTS, AND SO FORTH.

The word "visible" in these rules when applied to lights shall mean visible on a dark night with a clear atmosphere.

ARTICLE 1. The rules concerning lights shall be complied with in all weathers from sunset to sunrise, and during such time no other lights which may be mistaken for the prescribed lights shall be exhibited.

STEAM VESSELS—MASTHEAD LIGHT.

ART. 2. A steam vessel when under way shall carry—(a) On or in front of the foremast, or if a vessel without a foremast, then in the fore part of the vessel, at a height above the hull of not less than twenty feet, and if the breadth of the vessel exceeds twenty feet, then at a height above the hull not less than such breadth, so, however, that the light need not be carried at a greater height above the hull than forty feet, a bright white light, so constructed as to show an unbroken light over an arc of the horizon of twenty points of the compass, so fixed as to throw the light ten points on each side of the vessel, namely, from right ahead to two points abaft the beam on either side, and of such a character as to be visible at a distance of at least five miles.

STEAM VESSELS—SIDE LIGHTS.

(b) On the starboard side a green light so constructed as to show an unbroken light over an arc of the horizon of ten points of the compass, so fixed as to throw the light from right ahead to two points abaft the beam on the starboard side, and of such a character as to be visible at a distance of at least two miles.

(c) On the port side a red light so constructed as to show an unbroken light over an arc of the horizon of ten points of the compass, so fixed as to throw the light from right ahead to two points abaft the beam on the port side, and of such a character as to be visible at a distance of at least two miles.

(d) The said green and red side lights shall be fitted with inboard screens projecting at least three feet forward from the light, so as to prevent these lights from being seen across the bow.

STEAM VESSELS—RANGE LIGHTS.

(e) A steam vessel when under way may carry an additional white light similar in construction to the light mentioned in subdivision (a). These two lights shall be so placed in line with the keel that one shall be at least fifteen feet higher than the

INLAND RULES.

A vessel is "under way," within the meaning of these rules, when she is not at anchor, or made fast to the shore or aground.

II.—LIGHTS, AND SO FORTH.

The word "visible" in these rules, when applied to lights, shall mean visible on a dark night with a clear atmosphere.

ARTICLE 1. The rules concerning lights shall be complied with in all weathers from sunset to sunrise, and during such time no other lights which may be mistaken for the prescribed lights shall be exhibited.

STEAM VESSELS—MASTHEAD LIGHT.

ART. 2. A steam vessel when under way shall carry—(a) On or in the front of the foremast, or if a vessel without a foremast, then in the fore part of the vessel, a bright white light so constructed as to show an unbroken light over an arc of the horizon of twenty points of the compass, so fixed as to throw the light ten points on each side of the vessel, namely, from right ahead to two points abaft the beam on either side, and of such a character as to be visible at a distance of at least five miles.

STEAM VESSELS—SIDE LIGHTS.

(b) On the starboard side a green light so constructed as to show an unbroken light over an arc of the horizon of ten points of the compass, so fixed as to throw the light from right ahead to two points abaft the beam on the starboard side, and of such a character as to be visible at a distance of at least two miles.

(c) On the port side a red light so constructed as to show an unbroken light over an arc of the horizon of ten points of the compass, so fixed as to throw the light from right ahead to two points abaft the beam on the port side, and of such a character as to be visible at a distance of at least two miles.

(d) The said green and red side lights shall be fitted with inboard screens projecting at least three feet forward from the light, so as to prevent these lights from being seen across the bow.

STEAM VESSELS—RANGE LIGHTS.

(e) A sailing steam vessel when under way may carry an additional white light similar in construction to the light mentioned in subdivision (a). These two lights shall be so placed in line with the keel that one shall be at least fifteen feet higher

INTERNATIONAL RULES.

other, and in such a position with reference to each other that the lower light shall be forward of the upper one. The vertical distance between these lights shall be less than the horizontal distance.

STEAM VESSELS WHEN TOWING.

ART. 3. A steam vessel when towing another vessel shall, in addition to her side lights, carry two bright white lights in a vertical line one over the other, not less than six feet apart, and when towing more than one vessel shall carry an additional bright white light six feet above or below such lights, if the length of the tow measuring from the stern of the towing vessel to the stern of the last vessel towed exceeds six hundred feet. Each of these lights shall be of the same construction and character, and shall be carried in the same position as the white light mentioned in article two (a), excepting the additional light, which may be carried at a height of not less than fourteen feet above the hull.

Such steam vessel may carry a small white light abaft the funnel or aftermast for the vessel towed to steer by, but such light shall not be visible forward of the beam.

SPECIAL LIGHTS.

ART. 4. (a) A vessel which from any accident is not under command shall carry at the same height as a white light mentioned in article two (a), where they can best be seen, and if a steam vessel in lieu of that light, two red lights, in a vertical line one over the other, not less than six feet apart, and of such a character as to be visible all around the horizon at a distance of at least two miles; and shall by day carry in a vertical line, one over the other, not less than six feet apart, where they can best be seen, two black balls or shapes, each two feet in diameter.

(b) A vessel employed in laying or in picking up a telegraph cable shall carry in the same position as the white light mentioned in article two (a), and if a steam vessel in lieu of that light, three lights in a vertical line, one over the other, not less than six feet apart. The highest and lowest of these lights shall be red, and the middle light shall be white, and they shall be of such a character as to be visible all around the horizon, at a distance of at least two miles. By day she shall carry in a vertical line, one over the other, not less than six

INLAND RULES.

than the other, and in such a position with reference to each other that the lower light shall be forward of the upper one. The vertical distance between these lights shall be less than the horizontal distance.

(f) All steam vessels (except scagoing vessels and ferryboats), shall carry in addition to green and red lights required by article two (b), (c), and screens as required by article two (d), a central range of two white lights; the after light being carried at an elevation at least fifteen feet above the light at the head of the vessel. The headlight shall be so constructed as to show an unbroken light through twenty points of the compass, namely, from right ahead to two points abaft the beam on either side of the vessel, and the after light so as to show all around the horizon.

STEAM VESSELS WHEN TOWING.

ART. 3. A steam vessel when towing another vessel shall, in addition to her side lights, carry two bright white lights in a vertical line one over the other not less than three feet apart, and when towing more than one vessel shall carry an additional bright white light three feet above or below such lights, if the length of the tow measuring from the stern of the towing vessel to the stern of the last vessel towed exceeds six hundred feet. Each of these lights shall be of the same construction and character, and shall be carried in the same position as the white light mentioned in article two (a) or the after range light mentioned in article two (f).

Such steam vessel may carry a small white light abaft the funnel or aftermast for the vessel towed to steer by, but such light shall not be visible forward of the beam.

INTERNATIONAL RULES.

feet apart, where they can best be seen, three shapes not less than two feet in diameter, of which the highest and lowest shall be globular in shape and red in color, and the middle one diamond in shape and white.

(c) The vessels referred to in this article, when not making way through the water, shall not carry the side lights, but when making way shall carry them.

(d) The lights and shapes required to be shown by this article are to be taken by other vessels as signals that the vessel showing them is not under command and can not therefore get out of the way.

These signals are not signals of vessels in distress and requiring assistance. Such signals are contained in article thirty-one.

LIGHTS FOR SAILING VESSELS AND VESSELS IN TOW.

ART. 5. A sailing vessel under way and any vessel being towed shall carry the same lights as are prescribed by article two for a steam vessel under way, with the exception of the white lights mentioned therein, which they shall never carry.

LIGHTS FOR SMALL VESSELS.

ART. 6. Whenever, as in the case of small vessels under way during bad weather, the green and red side lights can not be fixed, these lights shall be kept at hand, lighted and ready for use; and shall, on the approach of or to other vessels, be exhibited on their respective sides in sufficient time to prevent collision, in such manner as to make them most visible, and so that the green light shall not be seen on the port side nor the red light on the starboard side, nor, if practicable, more than two points abaft the beam on their respective sides. To make the use of these portable lights more certain and easy the lanterns containing them shall each be painted outside with the color of the light they respectively contain, and shall be provided with proper screens.

INLAND RULES.**LIGHTS FOR SAILING VESSELS AND VESSELS IN TOW.**

ART. 5. A sailing vessel under way or being towed shall carry the same lights as are prescribed by article two for a steam vessel under way, with the exception of the white lights mentioned therein, which they shall never carry.

LIGHTS FOR FERRYBOATS, BARGES, AND CANAL BOATS IN TOW.

SEC. 2. That the supervising inspectors of steam vessels and the Supervising Inspector-General shall establish such rules to be observed by steam vessels in passing each other and as to the lights to be carried by ferryboats and by barges and canal boats when in tow of steam vessels (and as to the lights and day signals to be carried by vessels, dredges of all types, and vessels working on wrecks by [or] other obstruction to navigation or moored for submarine operations, or made fast to a sunken object which may drift with the tide or be towed) not inconsistent with the provisions of this act, as they from time to time may deem necessary for safety, which rules when approved by the Secretary of Commerce are hereby declared special rules duly made by local authority, as provided for in article thirty of chapter eight hundred and two of the laws of eighteen hundred and ninety. Two printed copies of such rules shall be furnished to such ferryboats (barges, dredges, canal boats, vessels working on wrecks) and steam vessels, which rules shall be kept posted up in conspicuous places in such vessels (barges, dredges, and boats).

LIGHTS FOR SMALL VESSELS.

ART. 6. Whenever, as in the case of vessels of less than ten gross tons under way during bad weather, the green and red side lights can not be fixed, these lights shall be kept at hand, lighted and ready for use; and shall, on the approach of or to other vessels, be exhibited on their respective sides in sufficient time to prevent collision, in such manner as to make them most visible, and so that the green light shall not be seen on the port side nor the red light on the starboard side, nor, if practicable, more than two points abaft the beam on their respective sides. To make the use of these portable lights more certain and easy the lanterns containing them shall each be painted outside with the color of the light they respectively contain, and shall be provided with proper screens.

INTERNATIONAL RULES.**LIGHTS FOR SMALL STEAM AND SAIL VESSELS AND OPEN BOATS.**

ART. 7. Steam vessels of less than forty, and vessels under oars or sails of less than twenty tons gross tonnage, respectively, and rowing boats, when under way, shall not be required to carry the lights mentioned in article two (a), (b), and (c), but if they do not carry them they shall be provided with the following lights:

First. Steam vessels of less than forty tons shall carry—

(a) In the fore part of the vessel, or on or in front of the funnel, where it can best be seen, and at a height above the gunwale of not less than nine feet, a bright white light constructed and fixed as prescribed in article two (a), and of such a character as to be visible at a distance of at least two miles.

(b) Green and red side lights constructed and fixed as prescribed in article two (b) and (c), and of such a character as to be visible at a distance of at least one mile, or a combined lantern showing a green light and a red light from right ahead to two points abaft the beam on their respective sides. Such lanterns shall be carried not less than three feet below the white light.

Second. Small steamboats, such as are carried by seagoing vessels, may carry the white light at a less height than nine feet above the gunwale, but it shall be carried above the combined lantern mentioned in subdivision one (b).

Third. Vessels under oars or sails of less than twenty tons shall have ready at hand a lantern with a green glass on one side and a red glass on the other, which, on the approach of or to other vessels, shall be exhibited in sufficient time to prevent collision, so that the green light shall not be seen on the port side nor the red light on the starboard side.

Fourth. Rowing boats, whether under oars or sail, shall have ready at hand a lantern showing a white light which shall be temporarily exhibited in sufficient time to prevent collision.

The vessels referred to in this article shall not be obliged to carry the lights prescribed by article four (a) and article eleven, last paragraph.

LIGHTS FOR PILOT VESSELS.

ART. 8. Pilot vessels when engaged on their station on pilotage duty shall not show the lights required for other vessels, but shall carry a white light at the masthead, visible all around the horizon, and shall also exhibit a flare-up light or flare-up lights at short intervals, which shall never exceed fifteen minutes.

On the near approach of or to other vessels they shall have their side lights lighted, ready for use, and shall flash or show them at short intervals, to indicate the direction in which they are heading, but the green light shall not be shown on the port side, nor the red light on the starboard side.

A pilot vessel of such a class as to be obliged to go alongside of a vessel to put a pilot on board

INLAND RULES.

ART. 7. Rowing boats, whether under oars or sail, shall have ready at hand a lantern showing a white light which shall be temporarily exhibited in sufficient time to prevent collision.

LIGHTS FOR PILOT VESSELS.

ART. 8. Pilot vessels when engaged on their stations on pilotage duty shall not show the lights required for other vessels, but shall carry a white light at the masthead, visible all around the horizon, and shall also exhibit a flare-up light or flare-up lights at short intervals, which shall never exceed fifteen minutes.

On the near approach of or to other vessels they shall have their side lights lighted, ready for use, and shall flash or show them at short intervals, to indicate the direction in which they are heading, but the green light shall not be shown on the port side, nor the red light on the starboard side.

A pilot vessel of such a class as to be obliged to go alongside of a vessel to put a pilot on board

INTERNATIONAL RULES.

may show the white light instead of carrying it at the masthead, and may, instead of the colored lights above mentioned, have at hand, ready for use, a lantern with a green glass on the one side and a red glass on the other, to be used as prescribed above.

Pilot vessels, when not engaged on their station on pilotage duty, shall carry lights similar to those of other vessels of their tonnage.

A steam pilot vessel, when engaged on her station on pilotage duty and in waters of the United States, and not at anchor, shall, in addition to the lights required for all pilot boats, carry, at a distance of eight feet below her white masthead light, a red light, visible all around the horizon and of such a character as to be visible on a dark night with a clear atmosphere at a distance of at least two miles, and also the colored side lights required to be carried by vessels when under way.

When engaged on her station on pilotage duty and in waters of the United States, and at anchor, she shall carry, in addition to the lights required for all pilot boats, the red light above mentioned, but not the colored side lights. When not engaged on her station on pilotage duty, she shall carry the same lights as other steam vessels.

LIGHTS, ETC., OF FISHING VESSELS.

ART. 9. Fishing vessels and fishing boats, when under way and when not required by this article to carry or show the lights hereinafter specified, shall carry or show the lights prescribed for vessels of their tonnage under way.

(a) Open boats, by which is to be understood boats not protected from the entry of sea water by means of a continuous deck, when engaged in any fishing at night, with outlying tackle extending not more than one hundred and fifty feet horizontally from the boat into the seaway, shall carry one all-round white light.

Open boats, when fishing at night, with outlying tackle extending more than one hundred and fifty feet horizontally from the boat into the seaway, shall carry one all-round white light, and in addition, on approaching or being approached by other vessels, shall show a second white light at least three feet below the first light and at a horizontal distance of at least five feet away from it in the direction in which the outlying tackle is attached.

(b) Vessels and boats, except open boats as defined in subdivision (a), when fishing with drift nets, shall, so long as the nets are wholly or partly in the water, carry two white lights where they can best be seen. Such lights shall be placed so that the vertical distance between them shall be not less than six feet and not more than fifteen feet, and so that the horizontal distance between them, measured in a line with the keel, shall be not less than five feet and not more than ten feet. The lower of these two lights shall be in the direction of the nets, and both of them shall be of such a character as to show all around the horizon, and to be visible at a distance of not less than three miles.

Within the Mediterranean Sea and in the seas bor-

INLAND RULES.

may show the white light instead of carrying it at the masthead, and may, instead of the colored lights above mentioned, have at hand, ready for use, a lantern with a green glass on the one side and a red glass on the other, to be used as prescribed above.

Pilot vessels, when not engaged on their station on pilotage duty, shall carry lights similar to those of other vessels of their tonnage.

A steam pilot vessel, when engaged on her station on pilotage duty and in waters of the United States, and not at anchor, shall, in addition to the lights required for all pilot boats, carry, at a distance of eight feet below her white masthead light, a red light, visible all around the horizon and of such a character as to be visible on a dark night with a clear atmosphere at a distance of at least two miles, and also the colored side lights required to be carried by vessels when under way.

When engaged on her station on pilotage duty and in waters of the United States, and at anchor, she shall carry, in addition to the lights required for all pilot boats, the red light above mentioned, but not the colored side lights. When not engaged on her station on pilotage duty, she shall carry the same lights as other steam vessels.

LIGHTS, ETC., OF FISHING VESSELS.

ART. 9. (a) Fishing vessels of less than ten gross tons, when under way and when not having their nets, trawls, dredges, or lines in the water, shall not be obliged to carry the colored side lights; but every such vessel shall, in lieu thereof, have ready at hand a lantern with a green glass on one side and a red glass on the other side, and on approaching to or being approached by another vessel such lantern shall be exhibited in sufficient time to prevent collision, so that the green light shall not be seen on the port side nor the red light on the starboard side.

(b) All fishing vessels and fishing boats of ten gross tons or upward, when under way and when not having their nets, trawls, dredges, or lines in the water, shall carry and show the same lights as other vessels under way.

(c) All vessels, when trawling, dredging, or fishing with any kind of drag nets or lines, shall exhibit, from some part of the vessel where they can be best seen, two lights. One of these lights shall be red and the other shall be white. The red light shall be above the white light, and shall be at a vertical distance from it of not less than six feet and not more than twelve feet; and the horizontal distance between them, if any, shall not be more than ten feet. These two lights shall be of such a character and contained in lanterns of such construction as to be visible all round the horizon, the white light a distance of not less than three miles and the red light of not less than two miles.

LIGHTS FOR RAFTS, OR OTHER CRAFT NOT PROVIDED FOR.

(d) Rafts, or other water craft not herein provided for, navigating by hand power, horse power, or by the current of the river, shall carry one or more good

INTERNATIONAL RULES.

dering the coasts of Japan and Korea sailing fishing vessels of less than twenty tons gross tonnage shall not be obliged to carry the lower of these two lights. Should they, however, not carry it, they shall show in the same position (in the direction of the net or gear) a white light, visible at a distance of not less than one sea mile, on the approach of or to other vessels.

(c) Vessels and boats, except open boats as defined in subdivision (a), when line fishing with their lines out and attached to or hauling their lines, and when not at anchor or stationary within the meaning of subdivision (h), shall carry the same lights as vessels fishing with drift nets. When shooting lines, or fishing with towing lines, they shall carry the lights prescribed for a steam or sailing vessel under way, respectively.

Within the Mediterranean Sea and in the seas bordering the coasts of Japan and Korea sailing fishing vessels of less than twenty tons gross tonnage shall not be obliged to carry the lower of these two lights. Should they, however, not carry it, they shall show in the same position (in the direction of the lines) a white light, visible at a distance of not less than one sea mile on the approach of or to other vessels.

(d) Vessels when engaged in trawling, by which is meant the dragging of an apparatus along the bottom of the sea—

First. If steam vessels, shall carry in the same position as the white light mentioned in article two (a) a tri-colored lantern so constructed and fixed as to show a white light from right ahead to two points on each bow, and a green light and a red light over an arc of the horizon from two points on each bow to two points abaft the beam on the starboard and port sides, respectively; and not less than six nor more than twelve feet below the tri-colored lantern a white light in a lantern, so constructed as to show a clear, uniform, and unbroken light all around the horizon.

Second. If sailing vessels, shall carry a white light in a lantern, so constructed as to show a clear, uniform, and unbroken light all around the horizon, and shall also, on the approach of or to other vessels, show where it can best be seen a white flare-up light or torch in sufficient time to prevent collision.

All lights mentioned in subdivision (d) first and second shall be visible at a distance of at least two miles.

(e) Oyster dredgers and other vessels fishing with dredge nets shall carry and show the same lights as trawlers.

(f) Fishing vessels and fishing boats may at any time use a flare-up light in addition to the lights which they are by this article required to carry and show, and they may also use working lights.

(g) Every fishing vessel and every fishing boat under one hundred and fifty feet in length, when at anchor, shall exhibit a white light visible all around the horizon at a distance of at least one mile.

Every fishing vessel of one hundred and fifty feet in length or upward, when at anchor, shall exhibit

INLAND RULES.

white lights, which shall be placed in such manner as shall be prescribed by the Board of Supervising Inspectors of Steam Vessels.

INTERNATIONAL RULES.

a white light visible all around the horizon at a distance of at least one mile, and shall exhibit a second light as provided for vessels of such length by article eleven.

Should any such vessel, whether under one hundred and fifty feet in length or of one hundred and fifty feet in length or upward, be attached to a net or other fishing gear, she shall on the approach of other vessels show an additional white light at least three feet below the anchor light, and at a horizontal distance of at least five feet away from it in the direction of the net or gear.

(h) If a vessel or boat when fishing becomes stationary in consequence of her gear getting fast to a rock or other obstruction, she shall in daytime haul down the day signal required by subdivision (k); at night show the light or lights prescribed for a vessel at anchor; and during fog, mist, falling snow, or heavy rain storms make the signal prescribed for a vessel at anchor. (See subdivision (d) and the last paragraph of article fifteen.)

(i) In fog, mist, falling snow, or heavy rain storms drift-net vessels attached to their nets, and vessels when trawling, dredging, or fishing with any kind of drag net, and vessels huc fishing with their lines out, shall, if of twenty tons gross tonnage or upward, respectively, at intervals of not more than one minute make a blast; if steam vessels, with the whistle or siren, and if sailing vessels, with the fog-horn, each blast to be followed by ringing the bell. Fishing vessels and boats of less than twenty tons gross tonnage shall not be obliged to give the above-mentioned signals; but if they do not, they shall make some other efficient sound signal at intervals of not more than one minute.

(k) All vessels or boats fishing with nets or lines or trawls, when under way, shall in daytime indicate their occupation to an approaching vessel by displaying a basket or other efficient signal where it can best be seen. If vessels or boats at anchor have their gear out, they shall, on the approach of other vessels, show the same signal on the side on which those vessels can pass.

The vessels required by this article to carry or show the lights hereinbefore specified shall not be obliged to carry the lights prescribed by article four (a) and the last paragraph of article eleven.

LIGHTS FOR AN OVERTAKEN VESSEL.

ART. 10. A vessel which is being overtaken by another shall show from her stern to such last-mentioned vessel a white light or a flare-up light.

The white light required to be shown by this article may be fixed and carried in a lantern, but in such case the lantern shall be so constructed, fitted, and screened that it shall throw an unbroken light over an arc of the horizon of twelve points of the compass, namely, for six points from right aft on each side of the vessel, so as to be visible at a distance of at least one mile. Such light shall be carried as nearly as practicable on the same level as the side lights.

INLAND RULES.**LIGHTS FOR AN OVERTAKEN VESSEL.**

ART. 10. *A vessel which is being overtaken by another, except a steam vessel with an after range light showing all around the horizon, shall show from her stern to such last-mentioned vessel a white light or a flare-up light.*

INTERNATIONAL RULES.**ANCHOR LIGHTS.**

ART. 11. A vessel under one hundred and fifty feet in length when at anchor shall carry forward, where it can best be seen, but at a height not exceeding twenty feet above the hull, a white light, in a lantern so constructed as to show a clear, uniform, and unbroken light visible all around the horizon at a distance of at least one mile.

A vessel of one hundred and fifty feet or upwards in length when at anchor shall carry in the forward part of the vessel, at a height of not less than twenty and not exceeding forty feet above the hull, one such light, and at or near the stern of the vessel, and at such a height that it shall be not less than fifteen feet lower than the forward light, another such light.

The length of a vessel shall be deemed to be the length appearing in her certificate of registry.

A vessel aground in or near a fairway shall carry the above light or lights and the two red lights prescribed by article four (a).

SPECIAL SIGNALS.

ART. 12. Every vessel may, if necessary in order to attract attention, in addition to the lights which she is by these rules required to carry, show a flare-up light or use any detonating signal that can not be mistaken for a distress signal.

NAVAL LIGHTS AND RECOGNITION SIGNALS.

ART. 13. Nothing in these rules shall interfere with the operation of any special rules made by the Government of any nation with respect to additional station and signal lights for two or more ships of war or for vessels sailing under convoy, or with the exhibition of recognition signals adopted by ship-owners, which have been authorized by their respective Governments, and duly registered and published.

STEAM VESSEL UNDER SAIL BY DAY.

ART. 14. A steam vessel proceeding under sail only, but having her funnel up, shall carry in daytime, forward, where it can best be seen, one black ball or shape two feet in diameter.

III.—SOUND SIGNALS FOR FOG, AND SO FORTH.**PRELIMINARY.**

ART. 15. All signals prescribed by this article for vessels under way shall be given:

First. By "steam vessels" on the whistle or siren.

Second. By "sailing vessels" and "vessels towed" on the fog horn.

The words "prolonged blast" used in this article shall mean a blast of from four to six seconds duration.

A steam vessel shall be provided with an efficient whistle or siren, sounded by steam or by some substitute for steam, so placed that the sound may not

INLAND RULES.**ANCHOR LIGHTS.**

ART. 11. A vessel under one hundred and fifty feet in length when at anchor shall carry forward, where it can best be seen, but at a height not exceeding twenty feet above the hull, a white light, in a lantern so constructed as to show a clear, uniform, and unbroken light visible all around the horizon at a distance of at least one mile.

A vessel of one hundred and fifty feet or upwards in length when at anchor shall carry in the forward part of the vessel, at a height of not less than twenty and not exceeding forty feet above the hull, one such light, and at or near the stern of the vessel, and at such a height that it shall be not less than fifteen feet lower than the forward light, another such light.

The length of a vessel shall be deemed to be the length appearing in her certificate of registry.

SPECIAL SIGNALS.

ART. 12. Every vessel may, if necessary in order to attract attention, in addition to the lights which she is by these rules required to carry, show a flare-up light or use any detonating signal that can not be mistaken for a distress signal.

NAVAL LIGHTS AND RECOGNITION SIGNALS.

ART. 13. Nothing in these rules shall interfere with the operation of any special rules made by the Government of any nation with respect to additional station and signal lights for two or more ships of war or for vessels sailing under convoy, or with the exhibition of recognition signals adopted by ship-owners, which have been authorized by their respective Governments, and duly registered and published.

STEAM VESSEL UNDER SAIL BY DAY.

ART. 14. A steam vessel proceeding under sail only, but having her funnel up, may carry in daytime, forward, where it can best be seen, one black ball or shape two feet in diameter.

III.—SOUND SIGNALS FOR FOG, AND SO FORTH.**PRELIMINARY.**

ART. 15. All signals prescribed by this article for vessels under way shall be given:

1. By "steam vessels" on the whistle or siren.

2. By "sailing vessels" and "vessels towed" on the fog horn.

The words "prolonged blast" used in this article shall mean a blast of from four to six seconds duration.

A steam vessel shall be provided with an efficient whistle or siren, sounded by steam or by some substitute for steam, so placed that the sound may not

INTERNATIONAL RULES.

be intercepted by any obstruction, and with an efficient fog horn, to be sounded by mechanical means, and also with an efficient bell. In all cases where the rules require a bell to be used a drum may be substituted on board Turkish vessels, or a gong where such articles are used on board small seagoing vessels. A sailing vessel of twenty tons gross tonnage or upward shall be provided with a similar fog-horn and bell.

In fog, mist, falling snow, or heavy rain storms, whether by day or night, the signals described in this article shall be used as follows, namely:

STEAM VESSEL UNDER WAY.

(a) A steam vessel having way upon her shall sound, at intervals of not more than two minutes, a prolonged blast.

(b) A steam vessel under way, but stopped, and having no way upon her, shall sound, at intervals of not more than two minutes, two prolonged blasts, with an interval of about one second between.

SAIL VESSEL UNDER WAY.

(c) A sailing vessel under way shall sound, at intervals of not more than one minute, when on the starboard tack, one blast; when on the port tack, two blasts in succession, and when with the wind abaft the beam, three blasts in succession.

VESSELS AT ANCHOR OR NOT UNDER WAY.

(d) A vessel when at anchor shall, at intervals of not more than one minute, ring the bell rapidly for about five seconds.

VESSELS TOWING OR TOWED.

(e) A vessel when towing, a vessel employed in laying or in picking up a telegraph cable, and a vessel under way, which is unable to get out of the way of an approaching vessel through being not under command, or unable to maneuver as required by the rules, shall, instead of the signals prescribed in subdivisions (a) and (c) of this article, at intervals of not more than two minutes, sound three blasts in succession, namely: One prolonged blast followed by two short blasts. A vessel towed may give this signal and she shall not give any other.

SMALL SAILING VESSELS AND BOATS.

Sailing vessels and boats of less than twenty tons gross tonnage shall not be obliged to give the above-mentioned signals, but, if they do not, they shall make some other efficient sound signal at intervals of not more than one minute.

SPEED IN FOG.

ART. 16. Every vessel shall, in fog, mist, falling snow, or heavy rain storms, go at a moderate speed, having careful regard to the existing circumstances and conditions.

INLAND RULES.

be intercepted by any obstruction, and with an efficient fog horn; also with an efficient bell. A sailing vessel of twenty tons gross tonnage or upward shall be provided with a similar fog horn and bell.

In fog, mist, falling snow, or heavy rain storms, whether by day or night, the signals described in this article shall be used as follows, namely:

STEAM VESSEL UNDER WAY.

(a) A steam vessel under way shall sound, at intervals of not more than one minute, a prolonged blast.

SAIL VESSEL UNDER WAY.

(c) A sailing vessel under way shall sound, at intervals of not more than one minute, when on the starboard tack, one blast; when on the port tack, two blasts in succession, and when with the wind abaft the beam, three blasts in succession.

VESSELS AT ANCHOR OR NOT UNDER WAY.

(d) A vessel when at anchor shall, at intervals of not more than one minute, ring the bell rapidly for about five seconds.

VESSELS TOWING OR TOWED.

(c) A vessel when towing, shall, instead of the signals prescribed in subdivision (a) of this article, at intervals of not more than one minute, sound three blasts in succession, namely, one prolonged blast followed by two short blasts. A vessel towed may give this signal and she shall not give any other.

RAFTS, OR OTHER CRAFT NOT PROVIDED FOR.

(f) All rafts or other water craft, not herein provided for, navigating by hand power, horse power, or by the current of the river, shall sound a blast of the foghorn, or equivalent signal, at intervals of not more than one minute.

SPEED IN FOG.

ART. 16. Every vessel shall, in fog, mist, falling snow, or heavy rain storms, go at a moderate speed, having careful regard to the existing circumstances and conditions.

INTERNATIONAL RULES.

A steam vessel, hearing, apparently forward of her beam, the fog signal of a vessel the position of which is not ascertained shall, so far as the circumstances of the case admit, stop her engines, and then navigate with caution until danger of collision is over.

IV.—STEERING AND SAILING RULES.**PRELIMINARY.**

Risk of collision can, when circumstances permit, be ascertained by carefully watching the compass bearing of an approaching vessel. If the bearing does not appreciably change, such risk should be deemed to exist.

SAILING VESSELS.

ART. 17. When two sailing vessels are approaching one another, so as to involve risk of collision, one of them shall keep out of the way of the other, as follows, namely:

(a) A vessel which is running free shall keep out of the way of a vessel which is closehauled.

(b) A vessel which is closehauled on the port tack shall keep out of the way of a vessel which is closehauled on the starboard tack.

(c) When both are running free, with the wind on different sides, the vessel which has the wind on the port side shall keep out of the way of the other.

(d) When both are running free, with the wind on the same side, the vessel which is to the windward shall keep out of the way of the vessel which is to the leeward.

(e) A vessel which has the wind aft shall keep out of the way of the other vessel.

STEAM VESSELS.

ART. 18. When two steam vessels are meeting end on, or nearly end on, so as to involve risk of collision, each shall alter her course to starboard, so that each may pass on the port side of the other.

This article only applies to cases where vessels are meeting end on, or nearly end on, in such a manner as to involve risk of collision, and does not apply to two vessels which must, if both keep on their respective courses, pass clear of each other.

The only cases to which it does apply are when each of the two vessels is end on, or nearly end

INLAND RULES.

A steam vessel, hearing, apparently forward of her beam, the fog signal of a vessel the position of which is not ascertained shall, so far as the circumstances of the case admit, stop her engines, and then navigate with caution until danger of collision is over.

IV.—STEERING AND SAILING RULES.**PRELIMINARY.**

Risk of collision can, when circumstances permit, be ascertained by carefully watching the compass bearing of an approaching vessel. If the bearing does not appreciably change, such risk should be deemed to exist.

SAILING VESSELS.

ART. 17. When two sailing vessels are approaching one another, so as to involve risk of collision, one of them shall keep out of the way of the other, as follows, namely:

(a) A vessel which is running free shall keep out of the way of a vessel which is closehauled.

(b) A vessel which is closehauled on the port tack shall keep out of the way of a vessel which is closehauled on the starboard tack.

(c) When both are running free, with the wind on different sides, the vessel which has the wind on the port side shall keep out of the way of the other.

(d) When both are running free, with the wind on the same side, the vessel which is to the windward shall keep out of the way of the vessel which is to the leeward.

(e) A vessel which has the wind aft shall keep out of the way of the other vessel.

STEAM VESSELS.

ART. 18. RULE I. When steam vessels are approaching each other head and head—that is, end on, or nearly so—it shall be the duty of each to pass on the port side of the other; and either vessel shall give, as a signal of her intention, one short and distinct blast of her whistle, which the other vessel shall answer promptly by a similar blast of her whistle, and thereupon such vessels shall pass on the port side of each other. But if the courses of such vessels are so far on the starboard of each other as not to be considered as meeting head and head, either vessel shall immediately give two short and distinct blasts of her whistle, which the other vessel shall answer promptly by two similar blasts of her whistle, and they shall pass on the starboard side of each other.

The foregoing only applies to cases where vessels are meeting end on, or nearly end on, in such a manner as to involve risk of collision; in other words, to cases in which, by day, each vessel sees the masts of the other in a line, or nearly in a line, with her own, and by night to cases in which each vessel is in such a position as to see both the sidelights of the other.

INTERNATIONAL RULES.

on to the other; in other words, to cases in which, by day, each vessel sees the masts of the other in a line, or nearly in a line, with her own; and by night, to cases in which each vessel is in such a position as to see both the side-lights of the other.

It does not apply by day to cases in which a vessel sees another ahead crossing her own course; or by night, to cases where the red light of one vessel is opposed to the red light of the other, or where the green light of one vessel is opposed to the green light of the other, or where a red light without a green light, or a green light without a red light, is seen ahead, or where both green and red lights are seen anywhere but ahead.

INLAND RULES.

It does not apply by day to cases in which a vessel sees another ahead crossing her own course, or by night to cases where the red light of one vessel is opposed to the red light of the other, or where the green light of one vessel is opposed to the green light of the other, or where a red light without a green light or a green light without a red light, is seen ahead, or where both green and red lights are seen anywhere but ahead.

RULE III. *If, when steam vessels are approaching each other, either vessel fails to understand the course or intention of the other, from any cause, the vessel so in doubt shall immediately signify the same by giving several short and rapid blasts, not less than four, of the steam whistle.*

RULE V. *Whenever a steam vessel is nearing a short bend or curve in the channel, where, from the height of the banks or other cause, a steam vessel approaching from the opposite direction can not be seen for a distance of half a mile, such steam vessel, when she shall have arrived within half a mile of such curve or bend, shall give a signal by one long blast of the steam whistle, which signal shall be answered by a similar blast given by any approaching steam vessel that may be within hearing. Should such signal be so answered by a steam vessel upon the farther side of such bend, then the usual signals for meeting and passing shall immediately be given and answered; but, if the first alarm signal of such vessel be not answered, she is to consider the channel clear and govern herself accordingly.*

When steam vessels are moved from their docks or berths, and other boats are liable to pass from any direction toward them, they shall give the same signal as in the case of vessels meeting at a bend, but immediately after clearing the berths so as to be fully in sight they shall be governed by the steering and sailing rules.

RULE VIII. *When steam vessels are running in the same direction, and the vessel which is astern shall desire to pass on the right or starboard hand of the vessel ahead, she shall give one short blast of the steam whistle, as a signal of such desire, and if the vessel ahead answers with one blast, she shall put her helm to port; or if she shall desire to pass on the left or port side of the vessel ahead, she shall give two short blasts of the steam whistle as a signal of such desire, and if the vessel ahead answers with two blasts, shall put her helm to starboard; or if the vessel ahead does not think it safe for the vessel astern to attempt to pass at that point, she shall immediately signify the same by giving several short and rapid blasts of the steam whistle, not less than four, and under no circumstances shall the vessel astern attempt to pass the vessel ahead until such time as they have reached a point where it can be safely done,*

INTERNATIONAL RULES.**TWO STEAM VESSELS CROSSING.**

ART. 10. When two steam vessels are crossing, so as to involve risk of collision, the vessel which has the other on her own starboard side shall keep out of the way of the other.

STEAM VESSEL SHALL KEEP OUT OF THE WAY OF SAILING VESSEL.

ART. 20. When a steam vessel and a sailing vessel are proceeding in such directions as to involve risk of collision, the steam vessel shall keep out of the way of the sailing vessel.

COURSE AND SPEED.

ART. 21. Where, by any of these rules, one of two vessels is to keep out of the way, the other shall keep her course and speed.

Note—When, in consequence of thick weather or other causes, such vessel finds herself so close that collision can not be avoided by the action of the giving-way vessel alone, she also shall take such action as will best aid to avert collision. [See articles twenty-seven and twenty-nine.]

CROSSING AHEAD.

ART. 22. Every vessel which is directed by these rules to keep out of the way of another vessel shall, if the circumstances of the case admit, avoid crossing ahead of the other.

55778°—M V 1023—PT 6—2

INLAND RULES.

when said vessel ahead shall signify her willingness by blowing the proper signals. The vessel ahead shall in no case attempt to cross the bow or crowd upon the course of the passing vessel.

RULE IX. The whistle signals provided in the rules under this article, for steam vessels meeting, passing, or overtaking, are never to be used except when steamers are in sight of each other, and the course and position of each can be determined in the daytime by a sight of the vessel itself, or by night by seeing its signal lights. In fog, mist, falling snow, or heavy rain storms, when vessels can not see each other, fog signals only must be given.

SUPPLEMENTARY REGULATIONS.

SEC. 2. That the supervising inspectors of steam-vessels and the Supervising Inspector-General shall establish such rules to be observed by steam vessels in passing each other and as to the lights to be carried by ferryboats and by barges and canal boats when in tow of steam vessels, not inconsistent with the provisions of this act, as they from time to time may deem necessary for safety, which rules when approved by the Secretary of Commerce and Labor, are hereby declared special rules duly made by local authority, as provided for in article thirty of chapter eight hundred and two of the laws of eighteen hundred and ninety. Two printed copies of such rules shall be furnished to such ferryboats and steam vessels, which rules shall be kept posted up in conspicuous places in such vessels.

TWO STEAM VESSELS CROSSING.

ART. 10. When two steam vessels are crossing, so as to involve risk of collision, the vessel which has the other on her own starboard side shall keep out of the way of the other.

STEAM VESSEL SHALL KEEP OUT OF THE WAY OF SAILING VESSEL.

ART. 20. When a steam vessel and a sailing vessel are proceeding in such directions as to involve risk of collision, the steam vessel shall keep out of the way of the sailing vessel.

COURSE AND SPEED.

ART. 21. Where, by any of these rules, one of the two vessels is to keep out of the way, the other shall keep her course and speed.

[See articles twenty-seven and twenty-nine.]

CROSSING AHEAD.

ART. 22. Every vessel which is directed by these rules to keep out of the way of another vessel shall, if the circumstances of the case admit, avoid crossing ahead of the other.

INTERNATIONAL RULES.**STEAM VESSEL SHALL SLOWEN SPEED OR STOP.**

ART. 23. Every steam vessel which is directed by these rules to keep out of the way of another vessel shall, on approaching her, if necessary, slacken her speed or stop or reverse.

OVERTAKING VESSELS.

ART. 24. Notwithstanding anything contained in these rules, every vessel, overtaking any other, shall keep out of the way of the overtaken vessel.

Every vessel coming up with another vessel from any direction more than two points abaft her beam, that is, in such a position, with reference to the vessel which she is overtaking that at night she would be unable to see either of that vessel's side lights, shall be deemed to be an overtaking vessel; and no subsequent alteration of the bearing between the two vessels shall make the overtaking vessel a crossing vessel within the meaning of these rules, or relieve her of the duty of keeping clear of the overtaken vessel until she is finally past and clear.

As by day the overtaking vessel can not always know with certainty whether she is forward of or abaft this direction from the other vessel, she should, if in doubt, assume that she is an overtaking vessel and keep out of the way.

NARROW CHANNELS.

ART. 25. In narrow channels every steam vessel shall, when it is safe and practicable, keep to that side of the fairway or mid-channel which lies on the starboard side of such vessel.

RIGHT OF WAY OF FISHING VESSELS.

ART. 26. Sailing vessels under way shall keep out of the way of sailing vessels or boats fishing with nets or lines or trawls. This rule shall not give to any vessel or boat engaged in fishing the right of obstructing a fairway used by vessels other than fishing vessels or boats.

GENERAL PRUDENTIAL RULE.

ART. 27. In obeying and construing these rules due regard shall be had to all dangers of navigation and collision, and to any special circumstances which may render a departure from the above rules necessary in order to avoid immediate danger.

SOUND SIGNALS FOR PASSING STEAMERS.

ART. 28. The words "short blast" used in this article shall mean a blast of about one second's duration.

When vessels are in sight of one another, a steam vessel under way, in taking any course authorized or required by these rules, shall indicate that course by the following signals on her whistle or siren, namely:

One short blast to mean, "I am directing my course to starboard."

INLAND RULES.**STEAM VESSEL SHALL SLOWEN SPEED OR STOP.**

ART. 23. Every steam vessel which is directed by these rules to keep out of the way of another vessel shall, on approaching her, if necessary, slacken her speed or stop or reverse.

OVERTAKING VESSELS.

ART. 24. Notwithstanding anything contained in these rules, every vessel, overtaking any other, shall keep out of the way of the overtaken vessel.

Every vessel coming up with another vessel from any direction more than two points abaft her beam, that is, in such a position, with reference to the vessel which she is overtaking that at night she would be unable to see either of that vessel's side lights, shall be deemed to be an overtaking vessel; and no subsequent alteration of the bearing between the two vessels shall make the overtaking vessel a crossing vessel within the meaning of these rules, or relieve her of the duty of keeping clear of the overtaken vessel until she is finally past and clear.

As by day the overtaking vessel can not always know with certainty whether she is forward of or abaft this direction from the other vessel she should, if in doubt, assume that she is an overtaking vessel and keep out of the way.

NARROW CHANNELS.

ART. 25. In narrow channels every steam vessel shall, when it is safe and practicable, keep to that side of the fairway or mid-channel which lies on the starboard side of such vessel.

RIGHT OF WAY OF FISHING VESSELS.

ART. 26. Sailing vessels under way shall keep out of the way of sailing vessels or boats fishing with nets, or lines, or trawls. This rule shall not give to any vessel or boat engaged in fishing the right of obstructing a fairway used by vessels other than fishing vessels or boats.

GENERAL PRUDENTIAL RULE.

ART. 27. In obeying and construing these rules due regard shall be had to all dangers of navigation and collision, and to any special circumstances which may render a departure from the above rules necessary in order to avoid immediate danger.

SOUND SIGNALS FOR PASSING STEAMERS.

[See article eighteen.]

INTERNATIONAL RULES.

Two short blasts to mean, "I am directing my course to port."

Three short blasts to mean, "My engines are going at full speed astern."

PRECAUTION.

ART. 20. Nothing in these rules shall exonerate any vessel, or the owner or master or crew thereof, from the consequences of any neglect to carry lights or signals, or of any neglect to keep a proper lookout, or of the neglect of any precaution which may be required by the ordinary practice of seamen, or by the special circumstances of the case.

ART. 30. [See page 6.]

DISTRESS SIGNALS.

ART. 31. When a vessel is in distress and requires assistance from other vessels or from the shore, the following shall be the signals to be used or displayed by her, either together or separately, namely:

In the daytime—

First. A gun or other explosive signal fired at intervals of about a minute.

Second. The international code signal of distress indicated by N C.

Third. The distance signal, consisting of a square flag, having either above or below it a ball or anything resembling a ball.

Fourth. A continuous sounding with any fog-signal apparatus.

At night—

First. A gun or other explosive signal fired at intervals of about a minute.

Second. Flames on the vessel (as from a burning tar barrel, oil barrel, and so forth).

Third. Rockets or shells throwing stars of any color or description, fired one at a time, at short intervals.

Fourth. A continuous sounding with any fog-signal apparatus.

INLAND RULES.

ART. 28. When vessels are in sight of one another a steam vessel under way whose engines are going at full speed astern shall indicate that fact by three short blasts on the whistle.

PRECAUTION.

ART. 29. Nothing in these rules shall exonerate any vessel, or the owner or master or crew thereof, from the consequences of any neglect to carry lights or signals, or of any neglect to keep a proper lookout, or of the neglect of any precaution which may be required by the ordinary practice of seamen, or by the special circumstances of the case.

LIGHTS ON UNITED STATES NAVAL VESSELS AND REVENUE CUTTERS.

ART. 30. The exhibition of any light on board of a vessel of war of the United States or a revenue cutter may be suspended whenever, in the opinion of the Secretary of the Navy, the commander in chief of a squadron, or the commander of a vessel acting singly, the special character of the service may require it.

DISTRESS SIGNALS.

ART. 31. When a vessel is in distress and requires assistance from other vessels or from the shore, the following shall be the signals to be used or displayed by her, either together or separately, namely:

In the daytime—

A continuous sounding with any fog-signal apparatus, or firing a gun.

At night—

First. Flames on the vessel as from a burning tar barrel, oil barrel, and so forth.

Second. A continuous sounding with any fog-signal apparatus, or firing a gun.

Inland waters on the Atlantic, Pacific, and Gulf coasts of the United States where the Inland Rules of the Road are to be followed; and inland waters of the United States bordering on the Gulf of Mexico where the Inland Rules of the Road or Pilot Rules for Western Rivers are to be followed.

(All bearings are in degrees true and points magnetic; distances in nautical miles, and are given approximately.)

CUTLER (LITTLE RIVER) HARBOR, ME.—A line drawn from Long Point 226° (SW. by W. $\frac{1}{2}$ W.) to Little River Head.

LITTLE MACHIAS BAY, MACHIAS BAY, ENGLISHMAN BAY, CHANDLER BAY, MOOSABEC REACH, PLEASANT BAY, NARRAGUAGUS BAY, AND PIGEON HILL BAY, ME.—A line drawn from Little River Head 232° (WSW. $\frac{3}{4}$ W.) to the outer side of Old Man; thence 234° (WSW. $\frac{1}{2}$ W.) to the outer side of Double Shot Islands; thence 244° (W. $\frac{3}{4}$ S.) to Libby Islands Lighthouse; thence $231\frac{1}{2}^{\circ}$ (WSW. $\frac{1}{4}$ W.) to Moose Peak Lighthouse; thence $232\frac{1}{2}^{\circ}$ (WSW. $\frac{3}{4}$ W.) to Little Pond Head; from Pond Point, Great Wass Island, 239° (W. by S.) to outer side of Crumple Island; thence 249° (W. $\frac{1}{4}$ S.) to Petit Manan Lighthouse.

ALL HARBORS ON THE COAST OF MAINE, NEW HAMPSHIRE, AND MASSACHUSETTS BETWEEN PETIT MANAN LIGHTHOUSE, ME., AND CAPE ANN LIGHTHOUSES, MASS.—A line drawn from Petit Manan Lighthouse $205\frac{1}{2}^{\circ}$ (SW. $\frac{1}{4}$ S.), 26 $\frac{1}{2}$ miles, to Mount Desert Lighthouse; thence $250\frac{1}{2}^{\circ}$ (W. $\frac{1}{2}$ S.), about 33 miles, to Matinicus Rock Lighthouse; thence $267\frac{1}{2}^{\circ}$ (WNW. $\frac{3}{4}$ W.), 20 miles, to Monhegan Island Lighthouse; thence 260° (W. $\frac{3}{4}$ N.), 19 $\frac{1}{2}$ miles, to Seguin Lighthouse; thence 233° (WSW. $\frac{3}{4}$ W.), 18 $\frac{1}{4}$ miles, to Portland Light Vessel; thence $214\frac{1}{2}^{\circ}$ (SW. $\frac{3}{4}$ W.), 29 $\frac{1}{2}$ miles, to Boon Island Lighthouse; thence 210° (SW.), 11 miles, to Anderson Ledge Spindle, off Isles of Shoals Lighthouse; thence $176\frac{1}{4}^{\circ}$ (S. by W.), 19 $\frac{1}{2}$ miles, to Cape Ann Lighthouses, Mass.

BOSTON HARBOR.—From Eastern Point Lighthouse 215° (SW. $\frac{3}{4}$ W.), 15 $\frac{3}{4}$ miles, to The Graves Lighthouse; thence $139\frac{1}{4}^{\circ}$ (SSE. $\frac{3}{4}$ E.), 7 $\frac{1}{2}$ miles, to Minots Ledge Lighthouse.

ALL HARBORS IN CAPE COD BAY, MASS.—A line drawn from Plymouth (Gurnet) Lighthouse $77\frac{1}{2}^{\circ}$ (E. $\frac{1}{2}$ S.), 16 $\frac{1}{4}$ miles, to Race Point Lighthouse.

NANTUCKET SOUND, VINEYARD SOUND, BUZZARDS BAY, NARRAGANSETT BAY, BLOCK ISLAND SOUND, AND EASTERLY ENTRANCE TO LONG ISLAND SOUND.—A line drawn from Chatham Lighthouse, Mass., 154° (S. by E.), 6 $\frac{1}{2}$ miles, to Pollock Rip Shoal Light Vessel; thence 137° (SSE. $\frac{1}{2}$ E.), 11 miles, to Great Round Shoal Entrance Gas and Whistling Buoy (PS.); thence 229° (SW. by W. $\frac{3}{4}$ W.), 14 $\frac{1}{2}$ miles, to Sankaty Head Lighthouse; from Smith Point, Nantucket Island, 261° (W. $\frac{3}{4}$ N.), 27 miles, to No Mans Land Gas and Whistling Buoy, 2; thence 359° (N. by E. $\frac{1}{2}$ E.), 8 $\frac{1}{2}$ miles, to Gay Head Lighthouse; thence 250° (W. $\frac{3}{4}$ S.), 34 $\frac{1}{2}$ miles, to Block Island Southeast Lighthouse; thence $250\frac{1}{2}^{\circ}$ (W. $\frac{3}{4}$ S.), 14 $\frac{1}{2}$ miles, to Montauk Point Lighthouse, on the easterly end of Long Island, N. Y.

NEW YORK HARBOR.—A line drawn from Rockaway Point Coast Guard Station $159\frac{1}{2}^{\circ}$ (S. by E.), 6 $\frac{1}{2}$ miles, to Ambrose Channel Light Vessel; thence $238\frac{1}{2}^{\circ}$ (WSW. $\frac{1}{2}$ W.), 8 $\frac{1}{2}$ miles, to Navesink (southerly) Lighthouse.

PHILADELPHIA HARBOR AND DELAWARE BAY.—A line drawn from Cape May Lighthouse 200° (SSW. $\frac{1}{2}$ W.), 8 $\frac{1}{2}$ miles, to Overfalls Light Vessel; thence $246\frac{1}{4}^{\circ}$ (WSW. $\frac{1}{2}$ W.), 3 $\frac{1}{2}$ miles, to Cape Henlopen Lighthouse.

BALTIMORE HARBOR AND CHESAPEAKE BAY.—A line drawn from Cape Charles Lighthouse 183° (S. $\frac{3}{4}$ W.), 11 $\frac{3}{4}$ miles, to Cape Henry Gas and Whistling Buoy, 2; thence $264\frac{1}{2}^{\circ}$ (W.), 4 $\frac{1}{2}$ miles, to Cape Henry Lighthouse.

CHARLESTON HARBOR.—A line drawn from Tank, on Isle of Palms, 150° (SSE. $\frac{1}{2}$ E.), 7 $\frac{1}{2}$ miles, to Charleston Light Vessel; thence $264\frac{1}{2}^{\circ}$ (W. $\frac{1}{2}$ S.), through Charleston Buoy, 6 C, 8 $\frac{1}{2}$ miles, until Charleston Lighthouse bears 350° (N. $\frac{3}{4}$ W.); thence 270° (W.), 1 $\frac{1}{2}$ miles, to the beach of Folly Island.

SAVANNAH HARBOR AND CALIBOGUE SOUND.—A line drawn from Braddock Point, Hilton Head Island, $150\frac{1}{2}^{\circ}$ (SSE. $\frac{3}{4}$ E.), 9 $\frac{1}{2}$ miles, to Tybee Gas and Whistling Buoy, T (PS); thence 270° (W.), to the beach of Tybee Island.

ST. SIMON SOUND (BRUNSWICK HARBOR) AND ST. ANDREW SOUND.—From hotel on beach of St. Simon Island $\frac{1}{2}$ mile 60° (NE. by E. $\frac{1}{4}$ E.) from St. Simon Lighthouse, 130° (SE. $\frac{1}{2}$ E.), $6\frac{1}{2}$ miles, to St. Simon Gas and Whistling Buoy (PS); thence 194° (S. by W. $\frac{1}{2}$ W.), $8\frac{1}{2}$ miles, to St. Andrew Sound Bar Buoy (PS); thence 270° (W.), $4\frac{1}{2}$ miles, to the shore of Little Cumberland Island.

ST. JOHNS RIVER, FLA.—A straight line from the outer end of the northerly jetty to the outer end of the southerly jetty.

FLORIDA REEFS AND KEYS.—A line drawn from the easterly end of the northerly jetty, at the entrance to the dredged channel to Miami, $88\frac{1}{2}^\circ$ (E. $\frac{1}{4}$ N.), $1\frac{1}{2}$ miles, to Miami Gas and Whistling Buoy 2 M; thence 179° (S. $\frac{1}{2}$ E.), $8\frac{1}{2}$ miles, to Biscayne Bay Sea Bell Buoy, 1; thence 182° (S. $\frac{1}{2}$ W.), $2\frac{3}{8}$ miles, to Fowey Rocks Lighthouse; thence 188° (S. $\frac{3}{8}$ W.), $6\frac{1}{2}$ miles, to Triumph Reef Beacon, O; thence 193° (S. by W.), $4\frac{1}{2}$ miles, to Ajax Reef Beacon, M; thence 194° (S. by W. $\frac{1}{2}$ W.), 2 miles, to Pacific Reef Lighthouse; thence $196\frac{1}{2}^\circ$ (S. by W. $\frac{3}{8}$ W.), 5 miles, to Turtle Harbor Sea Buoy, 2; thence 210° (SSW. $\frac{1}{2}$ W.), $4\frac{1}{2}$ miles, to Carysfort Reef Lighthouse; thence $209\frac{1}{2}^\circ$ (SSW. $\frac{1}{2}$ W.), $5\frac{1}{2}$ miles, to Elbow Reef Beacon, J; thence 219° (SW. $\frac{3}{4}$ S.), $9\frac{1}{2}$ miles, to Molasses Reef Lighthouse; thence 232° (SW. $\frac{1}{2}$ W.), 6 miles, to Conch Reef Beacon, E; thence $234\frac{1}{2}^\circ$ (SW. $\frac{3}{4}$ W.), through Crocker Reef Beacon, D, $10\frac{3}{8}$ miles, to Alligator Reef Lighthouse; thence 234° (SW. $\frac{3}{4}$ W.), $10\frac{1}{8}$ miles, to Tennessee Reef Gas and Bell Buoy, 4; thence 251° (WSW. $\frac{1}{2}$ W.), $10\frac{1}{2}$ miles, to Collins Patches Beacon, C; thence 247° (SW. by W. $\frac{3}{4}$ W.), $8\frac{1}{2}$ miles, to Sombrero Key Lighthouse; thence $253\frac{1}{2}^\circ$ (WSW. $\frac{3}{8}$ W.), $16\frac{1}{2}$ miles, to Looe Key Beacon, 6; thence $257\frac{1}{2}^\circ$ (WSW. $\frac{1}{4}$ W.), $6\frac{1}{2}$ miles, to American Shoal Lighthouse; thence $253\frac{1}{2}^\circ$ (WSW. $\frac{3}{8}$ W.), $2\frac{1}{2}$ miles, to Maryland Shoal Beacon, S; thence 259° (WSW. $\frac{3}{4}$ W.), $5\frac{1}{2}$ miles, to Eastern Sambo Beacon, A; thence 253° (WSW. $\frac{1}{2}$ W.), $2\frac{1}{2}$ miles, to Western Sambo Beacon, R; thence 257° (WSW. $\frac{5}{8}$ W.), through Western Sambo Buoy, 2, $5\frac{1}{2}$ miles, to Key West Entrance Gas and Whistling Buoy (PS); thence 262° (W. $\frac{3}{4}$ S.), $4\frac{1}{2}$ miles, to Sand Key Lighthouse; thence 261° (W. by S.), $2\frac{1}{2}$ miles, to Western Dry Rocks Beacon, 2; thence 268° (W. $\frac{3}{8}$ S.), $3\frac{1}{2}$ miles, through Satan Shoal Buoy (HS) to Vestal Shoal Buoy, 1; thence $274\frac{1}{2}^\circ$ (W. $\frac{1}{2}$ N.), $5\frac{1}{2}$ miles, to Coal Bin Rock Buoy, CB (LS); thence $324\frac{1}{2}^\circ$ (NW. $\frac{3}{8}$ N.), $7\frac{1}{2}$ miles, to Marquesas Keys left tangent; from northwesterly point Marquesas Keys 59° (NE. by E.), $4\frac{3}{8}$ miles, to Bar Buoy, 1, Boca Grande Channel; thence 83° (E. $\frac{7}{8}$ N.), $9\frac{1}{2}$ miles, to Northwest Channel Entrance Gas and Bell Buoy, 1, Northwest Channel into Key West; thence 68° (NE. by E. $\frac{7}{8}$ E.), $23\frac{1}{2}$ miles, to northerly side of Content Keys; thence 49° (NE. $\frac{1}{4}$ E.), 29 miles, to East Cape, Cape Sable.

CHARLOTTE HARBOR AND PUNTA GORDA, FLA.—Eastward of Charlotte Harbor Entrance Gas and Bell Buoy (PS), off Boca Grande, and in Charlotte Harbor, in Pine Island Sound and Matlacha Pass. Pilot Rules for Western Rivers apply in Peace and Miakka Rivers north of a 250° and 70° (WSW. and ENE.) line through Mangrove Point Light; and in Caloosahatchee River northward of the steamboat wharf at Punta Rasa.

TAMPA BAY AND TRIBUTARIES, FLA.—From the southerly end of Long Key 245° (SW. by W. $\frac{3}{4}$ W.), 9 miles, to Tampa Bay Gas and Whistling Buoy (PS); thence $130\frac{1}{2}^\circ$ (SE. $\frac{3}{8}$ E.), $5\frac{1}{2}$ miles, to Southwest Channel Gas and Bell Buoy (PS), at the entrance to Southwest Channel; thence 107° (ESE. $\frac{3}{4}$ E.), $3\frac{1}{2}$ miles, to the house on the north end of Anna Maria Key. Pilot Rules for Western Rivers apply in Manatee River inside Manatee River Entrance Buoy, 2; in Hillsboro Bay and River inside Hillsboro Bay Light, 2.

ST. GEORGE SOUND, APALACHICOLA BAY, CARRABELLE AND APALACHICOLA RIVERS, AND ST. VINCENT SOUND, FLA.—North of a line from Lighthouse Point 245° (SW. by W. $\frac{3}{8}$ W.), $15\frac{1}{2}$ miles, to southerly side of Dog Island; thence 217° (SW. by S.), 3 miles, to East Pass Bell Buoy, 1; thence 267° (W. $\frac{1}{2}$ S.), 3 miles to St. Georges Island; the entrance to East Pass, and inside West Pass Bell Buoy (PS) at the seaward entrance to West Pass. Pilot Rules for Western Rivers apply in Carrabelle River inside the entrance to the dredged channel; in Apalachicola River northward of Apalachicola Dredged Channel Entrance Buoy, 2.

PENSACOLA HARBOR.—From Caucus Cut Entrance Gas and Whistling Buoy, 1A, 3° (N. $\frac{1}{2}$ W.), tangent to easterly side of Fort Pickens, to the shore of Santa Rosa Island, and from the buoy northward in the buoyed channel through Caucus Shoal.

MOBILE HARBOR AND BAY.—From Mobile Entrance Gas and Whistling Buoy (PS) 40° (NE. $\frac{1}{3}$ N.), to shore of Mobile Point, and from the buoy 326° (NW. $\frac{1}{3}$ N.) to the shore of Dauphin Island. Pilot Rules for Western Rivers apply in Mobile River above Choctaw Point.

SOUNDS, LAKES, AND HARBORS ON THE COASTS OF ALABAMA, MISSISSIPPI, AND LOUISIANA, BETWEEN MOBILE BAY ENTRANCE AND THE DELTA OF THE MISSISSIPPI RIVER.—From Sand Island Lighthouse 259° (WSW. $\frac{1}{3}$ W.), $43\frac{1}{2}$ miles, to Chandeleur Lighthouse; westward of Chandeleur and Errol Islands, and west of a line drawn from the southwesterly point of Errol Island 182° (S. $\frac{1}{4}$ E.), 23 miles, to Pass a Loure Lighthouse. Pilot Rules for Western Rivers apply in Pascagoula River, and in the dredged cut at the entrance to the river, above Pascagoula River Entrance Light, A, marking the entrance to the dredged cut.

NEW ORLEANS HARBOR AND THE DELTA OF THE MISSISSIPPI RIVER.—Inshore of a line drawn from the outermost mud lump showing above low water at the entrance to Pass a Loure to a similar lump off the entrance to Northeast Pass; thence to a similar lump off the entrance to Southeast Pass; thence to the outermost aid to navigation off the entrance to South Pass; thence to the outermost aid to navigation off the entrance to Southwest Pass; thence northerly, about $19\frac{1}{2}$ miles, to the westerly point of the entrance to Bay Jaque.

SABINE PASS, TEX.—Pilot Rules for Western Rivers apply to Sabine Pass northward of Sabine Pass Gas and Whistling Buoy (PS), and in Sabine Lake and its tributaries. Outside of this buoy the International Rules apply.

GALVESTON HARBOR.—A line drawn from Galveston North Jetty Light 129° (SE. by E. $\frac{1}{4}$ E.), 2 miles, to Galveston Bar Gas and Whistling Buoy (PS); thence 276° (W. $\frac{1}{3}$ S.), $2\frac{1}{2}$ miles, to Galveston (S.) Jetty Lighthouse.

BRAZOS RIVER, TEX.—Pilot Rules for Western Rivers apply in the entrance and river inside of Brazos River Entrance Gas and Whistling Buoy (PS). International Rules apply outside the buoy.

SAN DIEGO HARBOR.—A line drawn from southerly tower of Coronado Hotel $212\frac{1}{2}^{\circ}$ (SW. by $\frac{1}{2}$ W.), $4\frac{1}{2}$ miles, to San Diego Bay Entrance Gas and Whistling Buoy 1 A; thence $3\frac{1}{2}^{\circ}$ (N. by W.), $2\frac{1}{2}$ miles, to Point Loma Lighthouse.

SAN FRANCISCO HARBOR.—A line drawn through Mile Rocks Lighthouse 326° (NW. $\frac{1}{3}$ W.) to Bonita Point Lighthouse.

COLUMBIA RIVER ENTRANCE.—A line drawn from knuckle of Columbia River south jetty 351° (NNW. $\frac{1}{3}$ W.) to Cape Disappointment Lighthouse.

JUAN DE FUCA STRAIT, WASHINGTON AND PUGET SOUNDS.—A line drawn from New Dungeness Lighthouse $13\frac{1}{2}^{\circ}$ (N. by W.), $10\frac{3}{8}$ miles, to Hein Bank Gas and Bell Buoy (HS); thence $337\frac{1}{2}^{\circ}$ (NW. $\frac{1}{4}$ W.), $11\frac{1}{4}$ miles, to Lino Kilm Light, on west side of San Juan Island; from Bellevue Point, San Juan Island, $336\frac{1}{2}^{\circ}$ (NW. $\frac{1}{4}$ W.) to Kellett Bluff Light, Henry Island; thence 346° (NW. $\frac{1}{2}$ N.) to Turn Point Light; thence $71\frac{1}{2}^{\circ}$ (NE. $\frac{1}{3}$ E.), $8\frac{1}{4}$ miles, to westerly point of Skipjack Island; thence $38\frac{1}{2}^{\circ}$ (N. by E. $\frac{1}{4}$ E.), $4\frac{3}{8}$ miles, to Patos Islands Light; thence 338° (NW. $\frac{1}{3}$ W.), 12 miles, to Point Roberts Light.

GENERAL RULE.—At all buoyed entrances from seaward to bays, sounds, rivers, or other estuaries for which specific lines have not been described, Inland Rules shall apply inshore of a line approximately parallel with the general trend of the shore, drawn through the outermost buoy or other aid to navigation of any system of aids.

PART VI

OF THE

FIFTY-FIFTH ANNUAL LIST OF VESSELS OF THE UNITED STATES, 1923.

LIST OF SEAGOING MERCHANT VESSELS, ARRANGED IN THE ORDER OF SIGNAL LETTERS, AND OF YACHTS HAVING SIGNAL LETTERS; ALSO OF GOVERNMENT VESSELS CARRYING DISTINGUISHING SIGNALS.

LIST OF SEAGOING MERCHANT VESSELS, ARRANGED IN THE ORDER OF SIGNAL LETTERS.

[Steel vessels in **SMALL CAPITALS**, iron in *italics*, wood in roman.]

ABBREVIATIONS:

Bk. = bark. Bga. = brigantine. *Sch. = schooner-barge. St. s. = steam screw.
 Bkn. = barkentine. Ga. s. = gas screw. Shp. = ship. St. p. = steam side-wheel.
 Bg. = brig. Sch. = schooner. Slp. = sloop. *St. p. = steam stern-wheel.

⊙ = equipped with wireless apparatus.

NOTE.—The abbreviation in parentheses following the name of the owner indicates the State in which the company is incorporated.

Official No.	Signal letters.	Rig.	Decks.	Masts.	Name of vessel.	Gross tonnage.	Net tonnage.	Length.	Breadth.	Depth.	When built.	Where built.	Home port (where permanent document issues).	Name of managing or principal owner.
								Feet.	Feet.	Feet.				
4250	HDFM	St. s.	2	2	<i>Underwriter</i>	327	163	120.8	26.1	14.8	1863	Philadelphia, Pa....	New York, N. Y....	Smith & Terry Towing Co. (Del.)
7740	HGBS	Sch.	1	3	Edwin R. Kirk.....	264	224	126.0	31.0	10.1	1864	Keyport, N. J.....do.....	Crawford & Smith (Del.)
9493	HGTK	St. s.	1	1	<i>F. W. Brune</i>	206	201	129.0	23.0	7.6	1860	Wilmington, Del...	Philadelphia, Pa....	Tronton Transportation Co. (N. J.)
11477	HKDB	*Sch.	1	2	Hatteras.....	788	754	171.5	33.5	18.8	1865	Brooklyn, N. Y....	New York, N. Y....	Atlantic Coast Transportation Co. (Del.)
13185	HLJB	St. p.	1	0	Starlight.....	495	338	193.0	30.0	9.6	1866	Jersey City, N. J....	Baltimore, Md.....	George W. Brown.
13398	HLPK	Sch.	1	2	James L. Maloy....	174	147	102.0	28.5	7.9	1814	Milton, Del.....	Boston, Mass.....	Clara L. White.
16880	HNGQ	Sch.	1	2	Moonlight.....	198	160	107.9	30.3	9.3	1855	Belleville, N. J....do.....	Irving J. White.
18130	HNVQ	Sch.	1	2	Northern Light....	139	116	90.0	26.6	9.0	1865	Trenton, Mo.....do.....	George W. Newcombe.
19055	HPKV	Sch.	1	2	Oakes Amos.....	254	209	118.0	30.8	7.0	1862	Noank, Conn.....	Portland, Mo.....	James W. Parker.
116693	HPTS	St. s.	4	2	St. PAUL.....⊙	10,230	4,667	535.5	63.0	23.6	1895	Philadelphia, Pa....	New York, N. Y....	International Mercantile Marine Co. (N. J.)
20147	HPTW	St. s.	1	1	Palmer.....	124	107	100.0	23.0	10.9	1865do.....do.....	Continental Navigation Corps. (N. Y.)
21415	HQGT	St. s.	1	0	Kehoe Brothers....	172	128	107.5	29.1	8.8	1861	Glenwood, N. Y....do.....	James J. Kehoe.
21519	HQLB	Sch.	1	2	Rebecca G. Whildin.	220	188	105.5	28.5	9.5	1853	Milford, Del.....	Boston, Mass.....	Arthur White.
22976	HRLW	Sch.	1	2	Samuel Castner, jr.	239	200	119.8	29.0	10.1	1863do.....	Newport News, Va.	The In Doll Development Co. (Va.)
24440	HSBD	*Sch.	1	2	Pequot.....	705	662	220.2	35.7	14.3	1864	New York, N. Y....	New London, Conn.	Thames Towboat Co. (Conn.)
26640	HSTN	Sch.	1	2	Robert McClintock.	154	125	90.0	26.7	7.4	1858	Norwalk, Conn.....	Baltimore, Md.....	Joseph M. White.
5241	HITLV	Sch.	1	2	Charlie and Willie..	123	117	86.9	24.0	8.2	1849	Damariscotta, Me..	Boston, Mass.....	Edward Bryant Co. (Mass.)
24517	JBOL	Sch.	1	2	Telumah.....	230	194	110.3	28.1	10.1	1866do.....do.....	Bay State Ship Co. (Mass.)
5390	JBPN	Bk.	2	3	Charles W. Morgan.	313	298	105.6	27.7	17.6	1841	New Bedford, Mass.	Provincetown, Mass.	John A. Cook Co. (Me.)
12356	JDBS	Sch.	1	2	Irene E. Meservey..	244	232	114.2	29.0	10.0	1866	Waldoboro, Me....	Bangor, Me.....	Bangor Lumber Co. (Me.)
11821	JDGF	Sch.	1	2	Henrietta Simmons.	228	217	112.4	28.7	9.1	1865	Leesburg, N. J....	Portland, Me.....	Levi Bernstein.
1561	JFBV	Sch.	1	2	Alaska.....	173	164	102.0	26.1	9.1	1867	East Machias, Me..	Machias, Me.....	Everett I. White.
9860	JGWL	Sch.	1	2	Brownstone.....	176	167	105.6	27.9	8.5	1869	Hartford, Conn....	Reedville, Va.....	L. B. Rice.
23801	JHDG	Shp.	3	3	St. Nicholas.....⊙	1,798	1,687	206.9	42.8	19.8	1869	Bath, Me.....	Astoria, Oreg.....	Columbia River Packers' Assn. (Oreg.)
90379	JHDL	Sch.	1	2	M. M. Hamilton....	111	105	84.8	26.2	7.2	1869	Harpwell, Me.....	Portland, Me.....	C. L. Lyman.
23838	JHQN	Sch.	1	2	Sandy Hook.....	108	101	89.4	23.6	7.3	1870	East Haddam, Conn.	Baltimore, Md.....	R. Duke Wathen.

SEAGOING VESSELS, ARRANGED IN THE ORDER OF SIGNAL LETTERS—Continued.

[Steel vessels in SMALL CAPITALS, Iron in *Italics*, wood in roman.]

Official No.	Signal letters.	Rig.	Decks	Masts.	Name of vessel.	Gross tonnage.	Net tonnage.	Length.	Breadth.	Depth.	When built.	Where built.	Home port (where permanent document issues).	Name of managing or principal owner.
								Feet.	Feet.	Feet.				
15680	JKHC	Sch.	1	2	Lavolta.....	201	173	104.0	28.0	11.4	1870	Ellsworth, Me.....	Ellsworth, Me.....	Whitecomb, Haynes & Whitney (Me.).
80155	JKCH	Sch.	1	2	Wesley Abbott.....	144	137	95.0	27.0	8.5	1870do.....	San Juan, P. R.....	Vidal Los Santos Prince.
85189	JLHW	St.s.	2	3	George W. Clyde.....	1,848	1,514	256.0	35.0	19.2	1872	Philadelphia, Pa....	Chicago, Ill.....	Chicago S. S. Lines (Del.).
18793	JPKD	Sch.	1	2	Nello Eaton.....	118	99	87.5	26.0	8.1	1874	Calais, Me.....	Boston, Mass.....	Magnes Benjamin.
19350	JLKN	*Sch.	1	3	Old Dominion.....	1,802	1,727	255.5	42.5	20.0	1872	Wilmington, Del....	New York, N. Y....	Neptune Line (Del.).
125040	JLPS	*Sch.	2	3	City of San Antonio.	1,223	1,223	228.0	36.6	20.3	1872	Chester, Pa.....	New Orleans, La....	Alabama Coal Transportation Co. (La.).
80285	JLTS	Sch.	1	3	William Jones.....	302	253	129.2	30.9	9.9	1872	East Boston, Mass.	Newark, N. J.....	Wm. Searle.
23502	JLVC	Sch.	1	2	Sarah Quilm.....	113	108	88.0	27.7	7.2	1803	Truckerton, N. J....	Elizabeth City, N. C.	M. G. Wright.
18755	JMHC	Sch.	1	2	Nellie Grant.....	139	132	93.8	26.6	9.6	1873	Ellsworth, Me.....	Ellsworth, Me.....	Whitecomb, Haynes & Co. (Me.).
85255	JMBV	Sch.	1	2	F. P. Murphy.....	137	123	100.4	27.0	7.0	1873	Baltimore, Md.....	Reedville, Va.....	L. B. Rice.
115161	JMDH	Sch.	1	2	Seth W. Smith.....	193	157	114.0	28.2	9.3	1872	Calais, Me.....	Calais, Me.....	Geo. A. Curran.
76430	JMIF	Sch.	1	2	Mary Lee.....	130	104	98.8	28.8	8.2	1872	Laird, Del.....	Washington, D. C....	Mary Lee Carier.
115079	JMNH	Sch.	1	2	Serena Thayer.....	209	195	121.8	30.0	9.8	1872	Pt. Discovery, Wash.	San Francisco, Calif.	W. Blacklock.
105273	JNHJ	Sch.	1	3	Annie P. Chase.....	256	227	121.6	32.4	10.0	1873	Alto, Mo.....	Maehias, Mo.....	C. A. Small.
105318	JNHY	Sch.	1	3	Abel W. Parker.....	202	148	116.1	32.2	7.9	1873	Boothbay, Me.....	Wilmington, Del....	Wm. T. Lank.
110142	JNHL	Sch.	1	3	Rebecca J. Moulton.	482	418	143.0	32.5	16.1	1873	East Boston, Mass.	Boston, Mass.....	O. A. Gilbert.
95251	JNMQ	Sch.	1	2	Madison.....	220	182	103.0	30.5	9.0	1873	Roundout, N. Y....	Baltimore, Md.....	R. Duke Wathen.
75882	JNSB	Sch.	1	2	Nellie.....	142	131	103.0	26.6	7.1	1873	Church Creek, Md....	Wilmington, Del....	Geo. W. Green.
75583	JNSV	Sch.	1	3	Robert.....	155	147	111.2	23.0	8.5	1871	Laurel, Del.....	Baltimore, Md.....	I. Duke Wathen.
110156	JNWR	*Sch.	1	2	Reading.....	1,283	1,283	248.4	37.1	18.3	1874	Philadelphia, Pa....	Philadelphia, Pa....	Martha E. Munn.
115228	JNWS	*Sch.	1	3	Ruth.....	1,376	1,244	243.5	36.0	20.7	1871	Chester, Pa.....	Boston, Mass.....	Seaboard Transp. Co.
100111	JPHC	Sch.	1	2	Ida H. Gibson.....	235	223	121.0	32.0	9.0	1874do.....	New London, Conn.	Nathaniel K. Lester.
95267	JPCS	*Sch.	1	2	Harrisburg.....	1,283	1,283	248.4	37.1	18.3	1874	Philadelphia, Pa....	Philadelphia, Pa....	Martha E. Munn.
19410	JPMG	*Sch.	1	3	Occidental.....	1,532	1,421	210.6	39.8	24.7	1874	Bath, Me.....	Boston, Mass.....	Seaboard Transp. Co.
2901	JPQB	Bk.	2	3	B. P. Cheney.....	1,322	1,200	195.9	38.6	24.2	1874do.....	San Francisco, Calif.	Knakuek Puck'g Co.
105396	JPSW	Sch.	1	2	Alice.....	232	220	115.0	31.3	10.4	1874	Bennis Point, Wash.	Seattle, Wash.....	Robinson Fisheries Co.
155912	JPTV	Bkn.	2	3	Edward May.....	85	815	165.3	35.5	21.3	1874	Boston, Mass.....	San Francisco, Calif.	Rolph Nav. & Coal Co. (Calif.).
95312	JPWS	Sch.	1	3	Ida O. Robinson.....	134	128	110.5	23.7	7.5	1874	Lewisville, Del.....	Baltimore, Md.....	J. H. Addison.
85318	JQHO	*Sch.	2	1	George Moon.....	617	881	172.6	36.0	20.4	1874	Mystic Bridge, Conn.	New York, N. Y....	Neptune Line (Del.).
19118	JQCH	Bk.	2	3	Oriental.....	1,688	1,500	220.1	42.2	24.0	1871	Bath, Me.....	San Francisco, Calif.	Lobby, McNeil & Lobby (Me.).
135051	JQCP	Sch.	1	2	Elwood.....	116	97	104.0	26.6	7.0	1874	Dorchester Co., Md.	Newport News, Va.	W. T. Ashe.
115300	JQDN	Shp.	3	3	St. Paul.....	1,593	1,821	223.2	42.1	9.7	1871	Bath, Me.....	Seattle, Wash.....	Booth Fisheries Co. (Mass.).
150090	JQMF	*Sch.	1	2	Pottsville.....	1,285	1,204	248.4	37.1	18.3	1874	Philadelphia, Pa....	Boston, Mass.....	Seaboard Transp. Co.
115317	JQRD	Sch.	1	2	Sarah Eaton.....	199	154	110.0	29.0	9.0	1871	Calais, Me.....	Eastport, Me.....	S. B. Stuart & Co.
115318	JQRK	St. s.	1	3	Seaboard.....	662	563	184.5	28.7	12.3	1874	Wilmington, Del....	Hartford, Conn....	Hartford & N. Y. Transportation Co.
140069	JQSH	Sch.	1	3	Luella Wheatley.....	189	180	113.8	29.5	8.2	1875	Fredrick, Del.....	Baltimore, Md.....	C. C. Paul & Co.
140084	JQTN	Sch.	1	3	Lydia H. Itoper.....	321	305	146.0	31.0	10.5	1875	Norfolk County, Va.	St. Thomas, V. I....	St. Thomas Lumber & Trading Co.
125415	JRCM	Bkn.	2	4	Centennial.....	1,286	1,138	190.4	38.0	20.4	1875	East Boston, Mass.	San Francisco, Calif.	Alaska Packers' Assn. (Calif.).
2972	JRCT	*Sch.	2	2	Connaught.....	1,690	1,620	250.0	38.1	20.2	1875	Wilmington, Del....	Port Arthur, Tex...	Gulf Refining Co. (Tex.).
100159	JRGD	Sch.	2	3	Isaac Reed.....	1,491	1,410	212.0	40.0	21.2	1875	Waldoboro, Me.....	San Francisco, Calif.	Rolph Navigation & Coal Co. (Calif.).
2986	JRGG	Shp.	2	3	Bohemia.....	1,633	1,528	221.7	40.2	25.5	1875	Bath, Me.....do.....	Alaska Packers' Assn. (Calif.).
140130	JRGG	Sch.	1	2	L. E. Williams.....	100	95	95.5	23.1	7.5	1875	Wicomico, Md.....	Baltimore, Md.....	C. C. Paul & Co.
140138	JRHM	Sch.	1	3	Lydia Middleton.....	197	187	120.0	33.3	9.9	1875do.....do.....	Do.
81799	JRKM	Sch.	1	2	Wm. Nottingham.....	1,204	1,002	211.7	42.3	16.5	1902	Ballard, Wash.....	Seattle, Wash.....	J. C. Brownfield.
110263	JRKP	Sch.	1	2	Rufus E. Wood.....	1,432	1,350	200.1	40.4	24.5	1875	Deering, Me.....	San Francisco, Calif.	John L. Key.
75809	JRLE	*Sch.	2	3	J. D. Peters.....	1,085	1,030	182.2	36.1	21.8	1875	Bath, Me.....	Seattle, Wash.....	Booth Fisheries Co.
135173	JRLN	Shp.	2	3	Elwell.....	1,461	1,356	212.3	39.1	24.7	1875	Damariscotta, Me....do.....	George T. Myers.
125470	JRMP	Bkn.	3	6	City of Sydney.....	2,903	2,660	339.0	40.2	20.5	1875	Chester, Pa.....	San Francisco, Calif.	L. A. Pedersen.
116437	JRNP	Shp.	2	3	Santa Clara.....	1,535	1,453	209.5	40.0	25.5	1876	Bath, Me.....do.....	Alaska Packers' Assn. (Calif.).
150056	JRPL	*Sch.	2	3	Palmyra.....	1,290	1,251	197.9	38.8	24.2	1876do.....	Tacoma, Wash.....	S. A. Perkins.
105595	JRPT	St. s.	3	2	Apters.....	2,294	1,758	281.0	38.1	20.2	1876	Wilmington, Del....	Philadelphia, Pa....	Southern S. S. Co.
105605	JRQV	Sch.	1	2	Annie E. Webb.....	101	96	92.0	25.1	6.1	1876	Northport, N. Y....	Baltimore, Md.....	R. Duke Wathen.
75888	JSBQ	*Sch.	2	3	Josephus.....	1,406	1,340	213.0	39.2	24.4	1876	Newcastle, Mo.....	New York, N. Y....	Neptune Line (Del.).
100189	JSCQ	Shp.	2	3	Indiana.....	1,487	1,413	208.9	40.0	23.9	1876	Bath, Me.....	San Francisco, Calif.	Alaska Packers' Assn. (Calif.).
6920	JSDW	Sch.	1	2	Black Bird.....	124	96	103.0	27.0	8.5	1876	City Island, N. Y....	Crisfield, Md.....	Peter Bounds.
115504	JSHB	*Sch.	2	3	San Joaquin.....	1,551	1,523	219.8	41.6	24.2	1876	Freeport, Me.....	New York, N. Y....	Neptune Line (Del.).
130098	JSHY	St. s.	2	2	Truxillo.....	2,265	1,667	273.0	38.0	23.2	1877	Chester, Pa.....	Jacksonville, Fla...	Gulf & Southern S. S. Co. (Fla.).
140258	JSLV	Shp.	2	3	Llewellyn J. Morse..	1,392	1,271	198.2	36.6	24.2	1877	Brewer, Me.....	San Francisco, Calif.	Alaska Packers' Assn. (Calif.).
95486	JSMK	Bk.	2	3	Hecla.....	1,529	1,435	210.5	40.2	24.3	1877	Bath, Me.....do.....	Red Salmon Canning Co.

SEAGOING VESSELS, ARRANGED IN THE ORDER OF SIGNAL LETTERS—Continued.

[Steel vessels in SMALL CAPITALS, Iron in *italics*, wood in roman.]

Official No.	Signal letters.	Rlg.	Decks.	Masts.	Name of vessel.	Gross tonnage.	Net tonnage.	Length.	Breadth.	Depth.	W. h. o. built.	Where built.	Home port (where permanent document issues).	Name of managing or principal owner.
								Feet.	Feet.	Feet.				
140270	JSNV	Bk.	2	3	Levi G. Burgess....	1,616	1,475	217.5	41.2	24.5	1877	Thomaston, Me....	Portland, Oreg....	Alaska-Portland Packers' Assn.
110335	JSPL	St. s.	1	2	Richard Holyoko...	181	90	115.6	24.3	11.8	1877	Seabeck, Wash....	Seattle, Wash....	B. L. Jones.
125621	JSPT	St. s.	3	2	Lexington.....	2,005	1,112	257.3	38.7	16.0	1877	Chester, Pa.....	Wilmington, Del....	Northern Transpn. Co. (Del.).
115572	JSPW	*Sch.	2	3	Sea King.....	1,491	1,361	210.6	39.4	24.1	1877	Bowdoinham, Me...	New York, N. Y....	Neptune Line (Inc.) (Del.).
95504	JSTH	Sch.	1	3	Esther.....	287	256	130.2	28.0	10.5	1877	Norfolk, Va.....	Seattle, Wash....	Deep Sea Shipping Co. (Wash.).
80665	JSVK	Bk.	2	3	Wanderer.....	303	288	116.2	27.6	15.8	1878	Mattapoisett, Mass.	New Bedford, Mass.	Antone T. Edwards.
76099	JSWM	Sch.	1	3	John Bracowell....	224	194	113.6	29.2	9.1	1878	Bath, Mo.....	New York, N. Y....	Charles A. Morrison.
125630	JTCN	Sch.	1	2	Cameo.....	243	200	111.5	27.1	10.5	1878	do.....	Fall River, Mass....	Charles C. Frenholm.
125691	JTDF	Sch.	2	2	Charles B. Kenney..	1,074	981	170.3	57.2	22.8	1878	do.....	San Francisco, Calif.	Rolph Navigation & Coal Co. (Calif.).
115623	JTDQ	St. p.	1	0	St. Johns.....	1,058	667	250.0	35.0	12.5	1878	Wilmington, Del....	Washington, D. C....	Washington-Colonial Beach Co. (Va.).
91116	JTGD	Bk.	1	3	McLaurin.....	1,374	1,312	200.8	39.0	24.0	1879	Newburyport, Mass.	San Francisco, Calif.	L. A. Pedersen.
150157	JTGH	Sch.	1	3	Peerless.....	214	232	127.0	33.0	9.9	1878	Gardiner, Oreg....	do.....	Wm. Johnson.
115651	JTHF	*Sch.	2	3	Sollaire.....	1,515	1,384	213.7	40.1	24.1	1879	Bath, Me.....	New York, N. Y....	Neptune Line (Del.).
116692	JTKB	St. s.	2	2	Santiago.....	2,358	1,695	269.0	39.1	22.4	1879	Chester, Pa.....	do.....	Mallory S. S. Co. (Me.).
76092	JTMH	*Sch.	1	3	J. B. Walker.....	2,130	1,981	217.1	42.8	30.0	1899	Thomaston, Me...	do.....	Neptune Line (Del.).
6990	JTMI	St. s.	4	2	Merrimack.....	2,540	1,379	237.3	35.5	16.0	1879	Wilmington, Del....	Baltimore, Md....	Merchants & Miners' Transpn. Co. (Md.).
91190	JTMV	Sch.	1	3	M. A. Achorn.....	303	257	127.5	30.9	11.0	1879	Rockland, Me.....	Gulfport, Miss....	W. J. Lindinger.
125765	JTNB	St. s.	3	2	Chalmette.....	3,205	2,043	321.2	42.2	21.3	1879	Philadelphia, Pa...	New York, N. Y....	Southern Pacific Co.
91099	JTND	*Sch.	2	3	Mabel L. Phillips...	850	835	172.5	40.1	17.4	1879	Bath, Me.....	do.....	McWilliams Bros. (Inc.).
85062	JTNM	Bk.	2	3	Guy C. Goss.....	1,572	1,430	213.9	39.5	24.0	1873	do.....	Seattle, Wash....	Booth Fisheries Co.
105016	JTSM	St. s.	2	4	Annie Johnson.....	1,028	825	212.1	31.1	21.0	1872	Harrington, Eng-land.	San Francisco, Calif.	Matson Nav. Co. (Calif.).
130170	JTVP	St. s.	2	2	Newport.....	2,643	1,653	326.0	33.2	23.0	1880	Chester, Pa.....	do.....	Pacific Mail S. S. Co. (N. Y.).
80783	JTVQ	*Sch.	1	3	Wilkesbarre.....	1,078	1,026	239.6	47.0	19.5	1880	Setauket, N. Y....	New York, N. Y....	Lehigh & Wilkes-Barre Coal Co.
135408	JTWQ	Bk.	2	3	Emily F. Whitney... City of Augusta... 1,317 2,569	1,207 1,929	105.5 302.0	37.8 40.2	23.5 17.0	1880 1880	Boston, Mass. Chester, Pa.....	San Francisco, Calif. Savannah, Ga....	Alaska Salmon Co. Ocean S. S. Co. of Savannah.	
135473	JVCD	Sch.	1	2	Eva D. Ross.....	101	99	50.3	23.6	7.3	1880	Mauricetown, N. J.	Baltimore, Md....	R. Duke Wathen.
80828	JVDM	Bkn.	1	3	Wrestler.....	470	409	148.5	34.9	13.3	1880	Port Ludlow, Wash.	San Francisco, Calif.	Olsen & Mahony.
140450	JVFI	*Sch.	2	3	Luzon.....	1,558	1,184	205.8	40.2	24.0	1881	Boston, Mass....	New York, N. Y....	Neptune Line (Del.).
80824	JVGS	Sch.	1	3	William G. Irwin... 345	330	135.0	32.8	13.0	1881	San Francisco, Calif.	San Francisco, Calif.	Famous Players Lasky Corp. (N. Y.).	
135510	JVKQ	Bk.	2	3	E. B. Sutton.....	1,810	1,085	227.8	41.8	24.2	1881	Bath, Mo.....	New York, N. Y....	Neptune Line (Del.).
91368	JVMC	Bkn.	1	3	Mary Winkelmann... 822	482	155.3	36.9	13.0	1881	Seabeck, Wash....	San Francisco, Calif.	Charles Nelson Co. (Calif.).	
85655	JVND	St. s.	2	3	Gaston.....	846	463	212.0	31.5	10.0	1881	Wilmington, Del....	Norfolk, Va.....	Southern Marine Corp. (Va.).
110498	JVPM	Slip.	2	3	Itouca.....	1,024	1,601	229.2	41.0	27.1	1881	Kennebunk, Me....	Astoria, Oreg....	Ship Reuce (Oreg.).
85699	JVRM	*Sch.	1	3	Gen. Knox.....	1,587	1,550	251.1	42.4	21.8	1881	Thomaston, Me....	New York, N. Y....	Neptune Line (Del.).
125970	JVRN	St. s.	3	2	City of Puebla... 2,950	1,869	320.6	38.0	16.6	1881	Philadelphia, Pa...	do.....	City of Puebla Corp.	
115791	JVSH	St. s.	1	0	Samson..... 159	79	108.0	22.1	10.6	1881	Camden, N. J.....	New Orleans, La....	Board of Commissioners (La.).	
106060	JVWF	Sch.	1	3	Abble C. Stubbs... 345	295	130.0	32.2	12.0	1882	New Haven, Conn..	New York, N. Y....	Wm. C. Hold.	
20587	JVWG	St. s.	3	2	Queen..... 2,727	1,672	331.2	38.5	21.2	1882	Philadelphia, Pa...	Tacoma, Wash....	Pacific S. S. Co. (Me.).	
85715	JWBH	St. s.	3	2	Cretan..... 2,350	1,051	207.0	40.5	16.4	1882	Chester, Pa.....	Baltimore, Md....	Merchants & Miners' Transpn. Co. (Md.).	
95688	JWBP	*Sch.	2	3	Henry Villard.....	1,552	1,452	219.2	39.8	24.1	1882	Bath, Me.....	Seattle, Wash....	Coastwise S. S. & Barge Co. (Wash.).
91458	JWDQ	Sch.	1	2	Mary A. Elsher.... 116	110	95.5	26.9	6.6	1882	Sayreville, N. J....	Baltimore, Md....	C. T. Beauchamp.	
116863	JWHL	St. s.	2	2	San Juan..... 2,162	1,308	283.0	37.0	21.0	1882	Chester, Pa.....	San Francisco, Calif.	Pacific Mail S. S. Co. (N. Y.).	
120503	JWLK	Sch.	1	3	F. C. Pondleton... 408	340	145.7	33.2	12.3	1882	Bangor, Me.....	Belfast, Me.....	F. C. Pondleton.	
3220	JWLM	Sch.	1	3	Beulan Land..... 165	157	122.0	23.7	8.0	1882	Bridgeton, N. J....	Baltimore, Md....	R. Duke Wathen.	
120508	JWMR	Sch.	1	3	Fanny Dillard..... 265	252	126.5	31.0	10.8	1882	San Francisco, Calif.	Seattle, Wash....	J. A. Matheson.	
106117	JWNF	Sbp.	3	3	Abner Coburn... 1,972	1,878	225.0	43.2	18.5	1882	Bath, Me.....	San Francisco, Calif.	Libby, McNeill & Libby.	
145320	JWNG	St. s.	3	2	Persian.....	2,677	1,890	280.0	40.7	15.8	1882	Chester, Pa.....	Baltimore, Md....	Merchants & Miners' Transpn. Co. (Md.).
100316	JWNH	Bk.	1	3	I. F. Chapman... 2,155	2,016	237.5	42.7	19.2	1882	Bath, Me.....	New York, N. Y....	Neptune Line (Del.).	
135626	JWNR	St. s.	3	2	Excelstor..... 3,542	1,876	340.0	42.5	23.5	1882	Wilmington, Del....	do.....	Southern Pacific Co.	
91507	JWQC	Sch.	1	2	Maid of Orleans... 180	171	110.3	29.5	9.8	1882	San Francisco, Calif.	Seattle, Wash....	Pacific Coast Codfish Co.	
135632	JWQP	Sch.	1	2	Ella Clifton..... 108	92	89.0	23.9	7.3	1873	St. John, N. B....	Castine, Me.....	Fred P. Hutchings.	
130057	JWQT	St. s.	1	2	North America... 289	144	130.0	28.2	14.0	1876	Camden, N. J.....	New York, N. Y....	Atlantic Coast Trans- portation Co.	
126076	JWRL	St. s.	3	2	Quantico.....	2,461	1,391	280.0	40.7	15.8	1882	Chester, Pa.....	Baltimore, Md....	Merchants & Miners' Transpn. Co. (Md.).
126078	JWRT	Sch.	1	2	Chas. G. Jayce... 122	116	97.9	26.9	7.6	1882	Baltimore, Md....	do.....	C. C. Paul & Co.	

SEAGOING VESSELS, ARRANGED IN THE ORDER OF SIGNAL LETTERS—Continued.

[Steel vessels in SMALL CAPITALS, iron in *italics*, wood in roman.]

Official No.	Signal letters.	Rtg.	Decks.	Masts.	Name of vessel.	Gross tonnage.	Net tonnage.	Length.	Breadth.	Depth.	When built.	Where built.	Home port (where permanent document issues).	Name of managing or principal owner.
								Feet.	Feet.	Feet.				
3226	JWSV	Seli.	1	3	Boulah.....	356	339	146.0	35.5	10.9	1882	San Francisco, Calif.	San Francisco, Calif.	Union Fish Co. (Calif.).
130240	JWVM	St. s.	3	2	<i>Nacoochee</i>	2,680	1,905	280.0	40.7	15.8	1882	Chester, Pa.....	Savannah, Ga.....	Ocean S. S. Co. of Savannah.
106145	KBJJ	St. s.	1	2	<i>Advance</i>	2,458	1,481	295.0	38.4	23.4	1883do.....	Portland, Me.....	J. Abbott Nille.
80954	KBFM	*Seli.	3	5	William H. Smith..	1,957	1,863	232.4	43.3	18.5	1883	Bath, Me.....	San Francisco, Calif.	Charles Nelson Co. (Calif.).
130259	KBIN	Ik.	2	3	<i>Narwhal</i>	523	389	149.5	32.0	17.0	1883	San Francisco, Calif.do.....	Mutual Trading Co. (Calif.).
91569	KBJV	Seli.	1	2	Marguerite.....	113	96	58.0	23.5	8.4	1883	Essex, Mass.....	Machias, Me.....	P. A. Calor.
91570	KBLH	Seli.	1	3	Mattie J. Alles.....	229	190	120.8	30.0	8.9	1883	Yarmouth, Me.....do.....	Everett W. Wallace.
126138	KBLN	Seli.	1	3	City of Papete.....	389	370	145.6	32.1	12.6	1883	Fairhaven, Calif.....	San Francisco, Calif.	Alaska Codfish Co. (Calif.).
126139	KBLV	St. s.	2	2	City of Gloucester..	560	395	142.5	28.0	11.6	1883	Brooklyn, N. Y....	Boston, Mass.....	Boston & Gloucester Steamboat Co.
106184	KBML	St. s.	3	2	<i>Alameda</i>	3,158	1,939	314.0	41.0	17.3	1883	Philadelphia, Pa....	Port Townsend, Wash.	Alaska S. S. Co. (Nev.)
25254	KBND	St. s.	1	2	<i>John Gully</i>	141	71	125.6	20.6	10.0	1883	Chester, Pa.....	New York, N. Y....	Deep Sea Fishermen's Assn. (N. Y.).
140640	KBNT	St. s.	2	2	<i>Lampasas</i>	2,942	2,235	329.0	45.5	21.5	1883do.....do.....	Mallory S. S. Co. (Me.)
130274	KBQC	St. s.	2	2	Henry C. Rowe.....	220	135	120.6	23.4	8.5	1883	Port Jefferson, N. Y.do.....	Clyde Lighterage Co. (Inc.).
106198	KBQT	St. s.	2	2	<i>Alamo</i>	2,942	2,235	329.0	40.5	21.5	1883	Chester Pa.....do.....	Mallory S. S. Co. (Me.).
111353	KBRB	St. s.	1	2	INTER-COLONIAL....	190	129	153.5	17.4	11.2	1901	New York, N. Y....do.....	Inter-Colonial S. S. & Trading Co. (Del.).
126164	KBSI	Seli.	1	3	Charles C. Lister...	280	260	127.0	33.0	9.3	1883	Millford, Del.....do.....	William C. Reid.
108218	KHSW	Seli.	1	3	Abbie S. Walker.....	190	164	103.7	28.7	8.5	1883	Jonesboro, Me.....	Boston, Mass.....	Arthur Ogilvie.
135732	KHTN	Seli.	1	3	Emily F. Northam...	332	315	131.2	33.0	10.5	1883	Portland, Conn.....	New York, N. Y....	William C. Reid.
126188	KBYT	Shp.	3	3	Bonj. F. Packard...	2,156	2,013	244.2	43.2	18.2	1883	Bath, Me.....	Seattle, Wash.....	Booth Fisheries Co.
106247	KCDJ	St. s.	1	2	<i>Aries</i>	114	67	89.5	20.1	9.0	1884	Philadelphia, Pa....	New York, N. Y....	Howland Towing & Transp. Co. (N. Y.).
5915	KCFH	Gr. s.	1	1	Frank L. Connable..	132	65	101.0	25.7	8.3	1871	Chester, Pa.....	Jacksonville, Fla....	Southern Menhaden Corp. (Del.).
95803	KCMV	St. s.	3	2	<i>H. F. Dimock</i>	2,625	1,786	271.8	41.6	19.2	1884	Philadelphia, Pa....	Boston, Mass.....	Eastern S. S. Lines (Me.).
126241	KCPL	St. s.	2	2	<i>Wintona</i>	1,057	746	198.0	35.2	18.0	1884	Chester, Pa.....	Los Angeles, Calif..	Los Angeles S. S. Co. (Calif.).
91705	KCQH	Gr. s.	1	3	Herman.....	410	229	131.3	29.9	12.2	1884	Bath, Me.....	San Francisco, Calif.	H. Liebes & Co.
135800	KCHG	St. s.	3	4	<i>El Paso</i>	3,531	2,561	331.8	42.6	22.6	1884	Philadelphia, Pa....	New York, N. Y....	Southern Pacific Co.
3299	KCRQ	Seli.	1	3	Bertie Minor.....	392	311	130.3	32.5	9.8	1884	Fairhaven, Calif.....	San Francisco, Calif.	Alexander Woodside.
110655	KCSM	St. s.	1	1	<i>Relief</i>	210	8	112.0	22.5	12.6	1884	Philadelphia, Pa....do.....	Rolph Navigation & Coal Co. (Calif.).
85868	KCSW	Ik.	2	3	George Curtis.....	1,837	1,680	240.7	42.4	25.2	1884	Waldoboro, Me.....do.....	Libby, McNeil & Libby.
116029	KCYD	*Seli.	2	2	<i>Seneca</i>	2,208	2,070	283.7	42.0	24.6	1884	Chester, Pa.....	New York, N. Y....	Neptune Line (Del.).
130328	KCVS	St. s.	1	0	<i>Norfolk</i>	211	105	116.3	23.0	12.0	1885	Wilmington, Del....	Capo Charles, Va....	N. Y., Phila. & Norfolk R. R. Co.
150344	KCWD	St. s.	3	2	<i>Philadelphia</i>	2,520	1,900	300.0	35.0	20.8	1885	Philadelphia, Pa....	Wilmington, Del....	Atlantic & Caribbean Steam Nav. Co. (Del.).
76578	KDBS	Seli.	1	2	John Hagerty.....	235	223	129.3	28.7	9.0	1885	Tottenville, N. Y....	New York, N. Y....	Merritt & Chapman Derrick & Wrecking Co. (W. Va.).
81078	KDCW	*Seli.	2	3	Wm. J. Lermond...	887	797	131.8	36.0	18.5	1885	Thomaston, Me.....	New Bedford, Mass.	George M. Chace.
126316	KDFC	St. s.	2	2	<i>Comal</i>	2,934	2,251	330.0	42.8	21.5	1885	Chester, Pa.....	New York, N. Y....	Mallory S. S. Co. (Me.).
135805	KDFH	Seli.	1	3	Nantisco.....	256	231	134.0	27.0	9.0	1884	Dennisville, N. J....	Vinoyard Haven, Mass.	Chas. F. Hammond.
120627	KDFP	Seli.	1	3	Famile and Fay....	233	198	117.5	30.8	8.8	1885	New London, Conn.	Tampa, Fla.....	A. Massari.
81064	KDFV	Ik.	2	3	W. B. Flint.....	952	876	178.4	35.4	17.7	1885	Bath, Me.....	San Francisco, Calif.	Libby, McNeil & Libby.
91818	KDGQ	St. s.	2	2	<i>Mascotte</i>	884	520	195.5	30.0	19.6	1885	Philadelphia, Pa....	New Haven, Conn..	Pennsular & Occidental S. S. Co.
116088	KDGW	Seli.	1	2	Sarah E. Lee.....	103	74	83.2	23.0	8.6	1886	Essex, Mass.....	Fall River, Mass....	James P. Galligan, Jr.
116098	KDJF	St. s.	1	0	<i>Pawtuoket</i>	275	137	149.8	28.8	9.5	1886	Bath, Me.....	Providence, R. I....	Brockston & Valley Transp. Co. (Inc.).
145410	KDJG	Seli.	1	2	Tom Beattie.....	140	133	93.7	28.3	7.4	1886do.....	Boston, Mass.....	O. A. Gilbert.
85021	KDJL	St. s.	1	2	<i>Greenwood</i>	109	144	114.0	31.0	9.0	1886	San Francisco, Calif.	San Francisco, Calif.	Greenwood S. S. Co.
14447	KDLF	Seli.	1	2	Kennebec.....	187	157	103.7	27.4	9.4	1886	Brewer, Me.....	Calais, Me.....	D. F. Hibbard.
135807	KDMN	St. s.	3	2	<i>El Monte</i>	3,531	2,661	331.8	42.6	22.6	1886	Philadelphia, Pa....	New York, N. Y....	Southern Pacific Co.
91861	KDMP	Seli.	1	2	Malne.....	190	181	105.4	28.0	8.5	1886	Bath, Me.....	Washington, D. C....	Mary A. Carter.
150375	KDMQ	St. s.	1	0	<i>Portsmouth</i>	214	107	116.3	23.0	12.0	1886	Wilmington, Del....	Cape Charles, Va....	N. Y., Phila. & Norfolk R. R. Co.
106443	KDNC	St. s.	3	2	<i>Allanca</i>	3,150	1,897	335.0	42.0	15.0	1886	Chester, Pa.....	New York, N. Y....	Panama R. R. Co. (N. Y.).
126391	KDNP	St. s.	3	2	<i>Tampa</i>	2,556	1,966	264.0	43.0	18.8	1886	Philadelphia, Pa....do.....	Gulf & Southern S. S. Co. (Fla.).
111130	KDNQ	Seli.	1	3	S. N. Castle.....	514	464	155.8	35.1	13.7	1886	Port Blakely, Wash.	San Francisco, Calif.	Alaska Codfish Co.

SEAGOING VESSELS, ARRANGED IN THE ORDER OF SIGNAL LETTERS—Continued.

[Steel vessels in SMALL CAPITALS, Iron in *italics*, wood in roman.]

Official No.	Signal letters.	Rtg.	Decks.	Masts.	Name of vessel.	Gross tonnage.	Net tonnage.	Length.	Breadth.	Depth.	When built.	Where built.	Home port (where permanent document issues).	Name of managing or principal owner.
135471	KDPB	St. s.	1	0	John Garrett.....	118	79	<i>Feet.</i> 90.4	<i>Feet.</i> 19.4	<i>Feet.</i> 11.1	1880	Newburgh, N. Y....	New York, N. Y....	James McWilliams Blue Line (N. J.).
116137	KDPJ	St. s.	1	2	<i>Shawmut</i>	1,624	1,100	259.0	36.0	18.8	1879	Sunderland, Eng...	Philadelphia, Pa....	Southern S. S. Co. (Del.).
95903	KDPV	St. s.	3	2	<i>Herman Winter</i> ...	2,625	1,768	271.8	41.6	19.2	1887	Philadelphia, Pa....	New York, N. Y....	Eastern S. S. Line (Me.).
106456	KDQB	*Sch.	2	3	<i>Conemaugh</i>	1,774	1,714	254.0	40.5	24.3	1879	Liverpool, Eng....	Port Arthur, Tex....	Gulf Refining Co. (Tex.).
130369	KDBM	St. s.	2	2	<i>Nueces</i>	3,367	2,465	328.0	44.2	21.2	1887	Chester, Pa.....	New York, N. Y....	Mallory S. S. Co. (Mo.).
150410	KDVS	St. s.	1	2	Pasadena.....	300	235	141.0	31.1	10.4	1887	San Francisco, Calif.	San Francisco, Calif.	Albion Lumber Co.
28110	KDWW	Sch.	1	3	Zampa.....	385	322	145.7	36.0	10.4	1887	Port Madison, Wash.	Honolulu, Hawaii...	Cyrus T. Green.
135946	KDWB	Sch.	1	3	Esther Buhne.....	428	388	134.6	34.0	9.0	1887	Eureka, Calif.....	San Francisco, Calif.	Alexander Woodside. G.bacher.
126452	KDWJ	Sch.	1	3	C. C. Wehrum.....	395	337	139.0	36.0	10.1	1887	Wilmington, Del...	Tampa, Fla.....	H. Lieber & Co.
106521	KFOB	Sch.	1	3	Fox.....	342	266	145.0	35.0	9.4	1888	Fairhaven, Calif...	San Francisco, Calif.	Alaska Codfish Co.
85986	KFCG	Sch.	1	3	Glendale.....	296	281	142.2	34.0	9.0	1888	do.....	do.....	Standard Transporta- tion Co. (Del.).
110190	KFOV	*Sch.	1	2	<i>Socony 56</i>	589	589	162.1	30.1	14.4	1888	Chester, Pa.....	New York, N. Y....	Harry S. Lord. Casper Lumber Co. Tri-State S. Co. (Ohio) J. H. Bohannon. R. Duke Wathen. Hyde S. S. Co. (Me.). Intra-Coastal Corp. (Calif.).
76735	KFGJ	Sch.	1	3	John Peirce.....	405	353	147.0	34.3	10.0	1888	Bath, Me.....	Boston, Mass.....	Charles M. Struven. Merchants & Miners' Transp. Co. (Me.).
140944	KFGS	St. s.	1	2	Lakme.....	529	404	176.8	38.8	12.6	1888	Port Madison, Wash.	San Francisco, Calif.	A. A. Cory. Antonia J. Dnarto. Gardner Mill Co. Intra-Coastal Corp. (Del.).
141005	KFFD	St. s.	2	3	Westland.....	2,134	1,622	281.0	41.0	20.0	1839	Wyandotte, Mich...	Cleveland, Ohio....	Rolph Nav. Co. (Calif.). N. Y., N. H. & Hart- ford R. Co. George B. Inslay. Eastern Shore Devel- opment S. S. Co. Southern Pacific Co. Whitney & Biddon Shipping Co. (Ala.). Jersey City Stock- yards Co. Atlantic & Caribbean St. Nav. Co. (Del.). Jacob Calloway. New York, Phila. & Norfolk R. R. Co. Cape Cod S. S. Co. (Trustees). George F. Gilbert. Carlos Barry. G. Forlita. McWilliams Bros. (Inc.). New York & Louisiana Transp. Co. (La.). San Francisco & Port- land S. S. Co. Ralph C. Emory. Reading Co. Martha E. Munn. Merchants & Miners' Transp. Co. (Md.). Alaska S. S. Co. (Nev.). Alaska Packers' Assn. (Calif.). Reading Co. Alfred J. Miller. Neptune Line (Del.). The Tug Atkins Hughes Co. Matowae Corp. Rockport Granite Co. New England Fuel & Transp. Co. Central Dredging Co. (Ohio).
140960	KGBF	Sch.	1	2	Lucy May.....	129	98	84.8	25.4	6.5	1888	Cherryfield, Me....	Baltimore, Md.....	
76764	KGBR	Sch.	1	2	Virginia.....	104	122	105.2	21.0	7.6	1888	Sharptown, Md....	do.....	
100433	KGCN	St. s.	3	2	Iroquois.....	3,601	2,873	324.0	46.3	19.1	1888	Philadelphia, Pa....	New York, N. Y....	
155157	KGCS	Sch.	1	3	Oceanica Vance...	445	384	148.5	36.1	11.3	1888	Port Blakely, Wash.	Los Angeles, Calif...	
110508	KGOV	Sch.	1	2	Rohard Cromwell...	118	112	98.5	26.5	6.6	1888	Madison, Md.....	Baltimore, Md.....	
167238	KGDQ	St. s.	1	2	<i>Dorchester</i>	2,537	1,875	261.0	40.0	15.3	1889	Wilmington, Del...	do.....	
9276	KGFM	Sch.	1	2	Margaret.....	138	107	92.2	22.7	8.8	1889	Essex, Mass.....	New Bedford, Mass.	
161604	KGFP	Sch.	1	2	Wakya.....	139	104	92.6	24.1	10.2	1889	Boothbay, Me.....	do.....	
81160	KGFV	Sch.	1	3	W. F. Jewett.....	474	407	155.7	37.7	12.0	1887	Port Ludlow, Wash.	San Francisco, Calif.	
136046	KGJH	St. s.	1	1	ELFRIDA.....	126	80	108.6	18.1	11.5	1889	Wilmington, Del...	New York, N. Y....	
86046	KGLC	Sch.	1	4	Golden Shore.....	699	626	185.1	38.5	14.2	1889	Port Blakely, Wash.	San Francisco, Calif.	
130444	KGLD	St. s.	1	0	<i>Transfer No. 10</i> ...	217	108	114.0	23.6	11.6	1889	Wilmington, Del...	New Haven, Conn...	
76820	KGLN	*Sch.	1	2	William T. Lank...	598	571	176.0	36.3	14.0	1889	Boothbay, Me.....	Wilmington, Del...	
106635	KGLS	St. s.	1	2	Texas.....	116	68	105.4	18.0	9.8	1889	Bristol, R. I.....	Baltimore, Md.....	
138064	KGLW	St. s.	3	2	<i>El Mar</i>	3,531	2,539	331.8	42.6	22.6	1889	Philadelphia, Pa....	New York, N. Y....	
116146	KGMH	Bkn.	1	3	S. G. Wilder.....	604	557	166.8	37.3	14.0	1887	Port Blakely, Wash.	Mobile, Ala.....	
110831	KGML	St. s.	1	0	Staunton.....	140	70	95.9	22.6	11.3	1889	Brooklyn, N. Y....	New York, N. Y....	
126670	KGMT	St. s.	3	2	<i>Caracas</i>	2,886	1,850	311.6	40.2	20.5	1889	Philadelphia, Pa....	Wilmington, Del...	
14487	KGNH	Sch.	1	2	Kate Darlington...	135	128	97.8	28.0	7.1	1889	Baltimore, Md.....	Baltimore, Md.....	
130450	KGNQ	St. s.	1	0	<i>New York</i>	770	623	207.5	31.1	12.4	1889	Wilmington, Del...	Cape Charles, Va....	
126597	KGPQ	St. s.	2	2	<i>Dorothy Bradford</i> ...	1,740	1,107	228.0	38.0	22.0	1889	Philadelphia, Pa....	Boston, Mass.....	
81240	KGRB	Sch.	1	3	Waltham.....	523	448	165.0	35.0	12.0	1889	Boston, Mass.....	do.....	
106686	KGRH	Sch.	1	3	Annie B. Mitchell...	463	397	145.3	34.1	11.0	1889	Madison, Conn....	New London, Conn...	
161615	KGRN	Sch.	1	4	Van Lear Black...	634	540	159.3	35.8	12.9	1889	Baltimore, Md.....	Tampa, Fla.....	
3141	KGRF	St. s.	1	2	<i>Battler</i>	183	104	108.4	22.0	9.4	1881	Philadelphia, Pa....	New York, N. Y....	
110460	KGRS	St. s.	1	2	<i>Radha</i>	255	116	145.0	20.0	12.2	1881	Newburgh, N. Y....	New Orleans, La....	
27337	KGTR	St. s.	3	2	<i>ROSE CITY</i>	3,468	2,164	336.2	43.2	22.3	1889	Chester, Pa.....	San Francisco, Calif.	
76803	KGTS	Bkn.	2	3	John S. Emery.....	919	803	167.7	35.7	22.1	1890	Boston, Mass.....	Boston, Mass.....	
100462	KGTW	St. s.	1	2	<i>International</i> ...	400	200	130.0	20.0	16.2	1890	Philadelphia, Pa....	Philadelphia, Pa....	
92183	KQVD	St. s.	1	2	<i>Mars</i>	278	189	117.2	23.0	15.7	1890	Camden, N. J.....	do.....	
100465	KQVF	St. s.	3	2	<i>Indian</i>	1,055	1,135	267.0	38.0	18.6	1890	Wilmington, Del...	Baltimore, Md.....	
155177	KQVM	St. s.	2	2	<i>NORTHWESTERN</i> ...	3,094	1,940	336.2	43.2	22.0	1889	Chester, Pa.....	Seattle, Wash.....	
14494	KGWII	Sbp.	2	4	<i>STAR OF SCOTLAND</i> ...	2,588	2,233	300.2	43.1	24.2	1887	Port Glasgow, Scot.	San Francisco, Calif.	
3461	KGWM	*Sch.	1	2	Brookside.....	841	824	186.5	35.0	10.0	1890	Perth Amboy, N. J.	Philadelphia, Pa....	
106715	KHBN	Sch.	1	2	Altana M. Jagger...	132	125	102.4	22.0	7.8	1890	Wilmington, Del...	Providence, R. I....	
130470	KHCN	*Sch.	-1	3	Riverside.....	863	845	176.0	36.8	17.3	1890	Brooklyn, N. Y....	New York, N. Y....	
106731	KHCS	St. s.	1	0	<i>Atkins Hughes</i> ...	115	57	88.7	10.0	10.2	1890	Philadelphia, Pa....	Philadelphia, Pa....	
126628	KHDG	Sch.	2	4	Matowae.....	1,586	1,493	228.3	46.4	21.6	1890	Bath, Me.....	New York, N. Y....	
106747	KHFM	Sbp.	1	1	Albert Baldwin...	123	117	86.0	27.2	7.3	1890	Essex, Mass.....	Gloucester, Mass....	
106760	KHGW	*Sch.	1	2	Alice.....	639	616	109.4	33.8	15.3	1890	Boston, Mass.....	Boston, Mass.....	
76933	KHJF	St. s.	1	0	<i>BAY STATE</i>	1,246	914	265.0	36.0	22.0	1890	Superior, Wis.....	Cleveland, Ohio....	

† Composite.

SEAGOING VESSELS, ARRANGED IN THE ORDER OF SIGNAL LETTERS—Continued.

[Steel vessels in SMALL CAPITALS, Iron in *italics*, wood in roman.]

Official No.	Signal letters.	Rig.	Decks.	Masts.	Name of vessel.	Gross tonnage.	Net tonnage.	Length.	Breadth.	Depth.	When built.	Where built.	Home port (where permanent document issues).	Name of managing or principal owner.
								<i>Feet.</i>	<i>Feet.</i>	<i>Feet.</i>				
126635	KHLL	St. s.	2	2	<i>City of Seattle</i>	1,957	1,143	244.6	40.0	15.0	1890	Philadelphia, Pa....	New York, N. Y....	Miami S. S. Co. (Del.).
130493	KHLLS	*Sch.	2	3	Edgewater.....	864	845	176.0	36.8	17.3	1890	Brooklyn, N. Y....	do	Neptune Line (Del.).
116349	KHMC	Gal. s.	1	3	Sequola.....	370	263	150.0	35.0	11.0	1890	Fairhaven, Calif....	Los Angeles, Calif....	F. A. Watson.
120894	KHMD	Sch.	1	2	Florence A.....	154	126	96.5	27.4	7.2	1890	Cherryfield, Mo.....	Baltimore, Md.....	Charles M. Struven.
130500	KHMY	St. s.	2	2	MURRELL.....	311	155	125.0	25.0	14.7	1890	Camden, N. J.....	Boston, Mass.....	New England Fuel & Transpn. Co.
119774	KHNP	St. s.	3	2	<i>Algonquin</i>	2,532	2,257	276.0	43.0	19.0	1899	Philadelphia, Pa....	New York, N. Y....	Clyde S. S. Co. (Me.).
161223	KHNV	St. s.	1	0	Tourist.....	260	176	118.8	26.1	10.2	1888	Bath, Me.....	do	Goodwin Steamboat Corp. (N. Y.).
116362	KHPV	Bk.	2	3	St. Katherine.....	1,201	1,090	202.8	39.3	19.1	1890	do	San Francisco, Calif.	Red Salmon Canning Co.
130510	KHQK	St. s.	1	0	<i>Piankatank</i>	899	611	200.0	31.0	11.0	1890	Wilmington, Del....	Baltimore, Md.....	Baltimore, Chesapeake & Atlantic R. R. Co.
150702	KHQS	St. p.	2	0	PLYMOUTH.....	3,770	2,250	352.0	50.4	18.8	1890	Chester, Pa.....	Fall River, Mass....	New England S. S. Co.
3478	KHQT	*Sch.	1	2	Bessie.....	640	626	163.9	33.7	15.1	1890	Boston, Mass.....	Boston, Mass.....	New England Fuel & Transpn. Co.
91966	KHQV	St. s.	1	2	Nan.....	719	535	100.0	26.0	9.0	1887	Wilmington, Del....	New York, N. Y....	Miami S. S. Co.
106787	KHRB	Sch.	1	3	Azulea.....	459	480	159.0	35.0	11.0	1890	Eureka, Calif.....	Seattle, Wash.....	Robinson Packing Corp. (Wash.).
116364	KHRG	Bk.	1	4	Salvator.....	467	385	160.0	36.0	11.6	1890	Eureka, Calif.....	San Francisco, Calif.	Lilby, McNeill & Lilby Co.
81590	KHRC	Sch.	1	3	John L. Martino.....	257	213	126.7	30.4	8.2	1890	Phippsburg, Me.....	Baltimore, Md.....	C. C. Paul & Co.
139512	KHRE	St. s.	1	2	ROSWELL.....	311	195	125.0	25.0	14.7	1890	Camden, N. J.....	New Orleans, La....	Lester F. Alexander & Co.
92245	KHSC	Sch.	1	2	Morris and Cliff....	132	125	81.2	23.5	7.2	1890	Rockland, Me.....	Rockland, Me.....	Rockland-Rockport Line Co. (Me.).
157533	KHBY	Sch.	1	3	Charles R. Wiebe....	174	165	115.0	29.3	8.6	1899	Tampa, Fla.....	Tampa, Fla.....	Phillip Shore.
116378	KHWD	Sch.	1	4	Spokane.....	639	570	183.0	38.5	12.2	1890	Port Blakely, Wash.	Seattle, Wash.....	H. G. Seaborn.
145848	KHBL	St. s.	1	2	Triton.....	289	129	114.5	26.5	14.5	1890	Boston, Mass.....	New York, N. Y....	Atlantic Coast Transportation Co.
90995	KJHS	Sch.	1	2	Henry Seymour....	169	160	91.0	30.7	8.3	1890	Tottenville, N. Y.	do	Merritt & Chapman Dorrick & Wrecking Co.
86151	KJCG	St. p.	1	0	Gay Head.....	701	413	203.0	34.0	11.6	1891	Philadelphia, Pa....	New Bedford, Mass.	New England S. S. Co. (Conn.).
106804	KJCM	St. s.	1	2	<i>Asher J. Hudson</i>	136	68	92.0	21.0	10.0	1891	Camden, N. J.....	Port Arthur, Tex....	Sabine Towing Co. (Tex.).
145571	KJCN	Sch.	1	3	Thomas J. Shryock..	173	161	117.4	23.7	7.7	1891	Bethel, Del.....	Newport News, Va..	John W. Insley.
126702	KJCC	Plan.	1	7	Charles F. Crocker..	899	799	204.0	40.0	15.0	1890	Alameda, Calif.....	San Francisco, Calif.	Pacific Freighters Co. (Calif.).
86131	KJDM	Sch.	1	2	Galilee.....	354	328	132.5	34.5	12.7	1891	Bentley, Calif.....	do	Union Fish Co.
140630	KJFD	St. s.	2	2	LACKAWANNA.....	1,973	1,170	260.0	39.2	21.6	1888	Cleveland, Ohio....	Pensacola, Fla.....	Bessie A. Souneville.
116235	KJFH	St. s.	2	2	SCRANTON.....	2,015	1,695	250.0	39.2	21.6	1888	do	Port Huron, Mich....	Sydney O. McLouth.
76763	KJFT	St. s.	1	0	Observation.....	122	83	92.4	17.8	9.2	1885	Brooklyn, N. Y....	New York, N. Y....	Observation S. S. Co. (N. Y.).
86134	KJFW	Sch.	1	2	Gladator.....	112	75	92.6	24.3	10.0	1891	Essex, Mass.....	Bangor, Me.....	Nicholson Fish Co. (Me.).
110774	KJGC	St. s.	1	2	Fellowcraft.....	2,070	1,712	266.0	40.2	23.5	1888	Buffalo, N. Y.....	Wilmington, Del....	Nicholson Transit Co. (Del.).
145578	KJGR	Sch.	1	3	Thomas H. Lawrence.	374	322	134.7	33.3	11.0	1891	Boston, Mass.....	Boston, Mass.....	Fred J. Rowe.
81267	KJGW	St. s.	1	2	Walter Adams.....	271	175	133.0	24.3	12.8	1890	Nonuk, Conn.....	New London, Conn.	The Fisheries Product Co.
126719	KJHD	St. s.	3	2	CONCHO.....	3,724	2,640	329.5	47.0	21.2	1891	Chester, Pa.....	New York, N. Y....	Mallory S. S. Co. (Me.).
139138	KJLW	St. s.	4	2	Essex.....	3,018	2,155	295.0	40.0	15.4	1890	Philadelphia, Pa....	Baltimore, Md.....	Merchants & Miners' Transpn. Co. (Md.).
126732	KJMB	Sch.	1	3	Charles L. Rohde....	215	180	125.2	23.8	8.4	1891	Sharptown, Md.....	Washington, D. C....	Johnson & Wimsatt (Del.).
106825	KJNB	Sch.	1	2	Annie and Rouben..	128	122	87.1	26.4	6.8	1891	Bath, Me.....	Belfast, Me.....	John L. Goss.
92304	KJNF	Sch.	1	4	Metror.....	690	618	177.3	38.4	13.5	1891	Port Blakely, Wash.	Seattle, Wash.....	H. G. Seaborn.
126741	KJNP	St. s.	2	3	COSTA RICA.....	1,783	1,166	221.5	36.0	19.3	1891	Chester, Pa.....	San Francisco, Calif.	L. A. Pedersen.
110919	KJNW	Sch.	1	3	Roy Somers.....	314	295	140.0	34.0	9.0	1891	Fairhaven, Calif....	do	Henry Gray & Co.
25281	KJPF	St. s.	1	2	UTOWANA.....	392	217	157.0	27.8	15.9	1891	Philadelphia, Pa....	Tampa, Fla.....	Denton-Shore Lumber Co. (Fla.).
106834	KJPS	St. s.	1	0	BAY VIEW.....	1,399	1,075	265.0	38.0	24.0	1891	West Superior, Wis.	Cleveland, Ohio....	The Central Dredging Co. (Ohio).
92291	KJQL	St. p.	1	2	May Flower.....	778	528	202.5	22.5	10.4	1891	Chelsea, Mass.....	Boston, Mass.....	Nantasket Beach Steamboat Co.
3508	KJQR	Sch.	2	4	Benjamin A. Van Brunt.	1,191	1,132	196.1	41.2	18.1	1891	Bath, Me.....	New York, N. Y....	Van Brunt Corp. (Del.).
90120	KJRV	Sch.	1	3	Henry H. Chamberlain.	245	204	122.3	30.6	8.4	1891	Phippsburg, Me.....	Calais, Me.....	Alma I. Wasson.
92364	KJSQ	Sch.	1	3	Josephine Wimsatt..	149	106	95.0	27.0	6.0	1891	Milford, Del.....	Washington, D. C....	Johnson & Wimsatt (Del.).
81338	KJSR	Sch.	1	3	William T. Parker....	178	169	105.0	28.0	7.0	1891	do	Baltimore, Md.....	C. C. Paul & Co.
126780	KJTM	Sch.	1	3	William H. Draper....	294	242	128.0	32.8	9.0	1891	Waterford, Conn....	New Bedford, Mass.	Loopold Galvan.

SEAGOING VESSELS, ARRANGED IN THE ORDER OF SIGNAL LETTERS--Continued.

(Steel vessels in SMALL CAPITALS, Iron in *italics*, wood in roman.)

Official No.	Signal letters.	Rig.	Decks.	Masts.	Name of vessel.	Gross tonnage.	Net tonnage.	Length.	Breadth.	Depth.	When built.	Where built.	Home port (where permanent document issues).	Name of managing or principal owner.
81349	KJVI	Sch.	1	4	W. H. Talbot.....	816	743	<i>Feet.</i> 188.6	<i>Feet.</i> 40.2	<i>Feet.</i> 15.1	1891	Port Blakely, Wash.	San Francisco, Calif.	George E. Billings.
150552	KJVM	Bk.	2	3	Pactolus.....	1,673	1,564	223.7	41.2	24.0	1891	Bath, Me.....	do.....	Naknek Packing Co.
110950	KJWF	Sch.	1	2	Regina.....	114	96	87.8	25.5	7.6	1891	Machias, Me.....	Portland, Me.....	Emery C. Wallace.
81350	KJWN	*Sch.	2	3	<i>West Point</i>	1,213	1,168	220.0	38.7	22.3	1896	Glasgow, Scotland	New York, N. Y.....	Neptuno Lino (Del.).
141175	KJWQ	Sch.	1	3	Levin J. Marvel.....	183	174	125.5	23.8	7.5	1891	Bethel, Del.....	Baltimore, Md.....	C. C. Paul & Co.
3529	KLBF	Sch.	1	4	Harbor.....	511	398	165.0	36.5	11.8	1891	Eureka, Calif.....	San Francisco, Calif.	Alfred Greenbaum.
96139	KLBM	Ga.s.	1	2	Harvard.....	113	72	95.4	23.6	10.4	1891	Essex, Mass.....	Gloucester, Mass.....	Wm. H. Jordan Vessels Co.
106899	KLBS	Sch.	1	4	Alice Cooke.....	782	722	185.6	39.0	15.4	1891	Port Blakely, Wash.	Honolulu, Hawaii..	Lowers & Cooke (Ltd.).
101672	KLBT	Sch.	1	2	Volante.....	125	119	87.0	25.6	7.6	1891	North Bend, Oreg..	Seattle, Wash.....	Karl Hansen.
96142	KLCH	St. s.	2	2	Homere.....	501	331	146.0	33.8	17.0	1891	Hendon, Oreg.....	San Francisco, Calif.	D. C. Hanlon.
77001	KLCR	Sch.	1	2	Judique.....	121	89	98.2	24.0	10.8	1891	Essex, Mass.....	Hangor, Me.....	T. M. Nicholson.
126821	KLDC	Sch.	1	3	Charles R. Wilson..	345	328	150.0	31.3	11.0	1891	Fairhaven, Calif....	Seattle, Wash.....	Pacific Coast Codfish Co. (Wash.).
77004	KLDH	*Sch.	2	3	North East.....	1,061	1,035	200.0	38.0	17.5	1891	Wilmington, Del...	Jacksonville, Fla...	Brooks-Scanlon Corp. (Del.).
86189	KLDV	Sch.	1	2	Gov. Russell.....	135	129	94.0	25.0	10.4	1892	Essex, Mass.....	Gloucester, Mass....	Gorton Pew Vessels Co.
130581	KLFC	St. s.	1	0	NEW HAMPSHIRE. ©	2,395	2,505	302.7	44.0	17.5	1892	Wilmington, Del...	New London, Conn..	New England S. S. Co.
96161	KLFN	Sch.	1	2	Harriet C. Whitehead.	1,221	1,211	119.6	31.3	8.0	1892	Waterford, Conn...	Elizabeth City, N. C.	M. G. Wright.
141201	KLOG	Sch.	1	3	Louise.....	345	328	150.0	35.0	10.0	1892	Fairhaven, Calif....	San Francisco, Calif.	Gardner Mill Co.
110971	KLGF	St. s.	2	0	RICHARD PECK. ©	2,906	1,819	303.3	48.0	17.8	1892	Wilmington, Del...	New London, Conn..	New England S. S. Co.
155228	KLHM	Bk.	2	4	Olympic.....	1,469	1,353	224.4	42.1	21.3	1892	Bath, Me.....	San Francisco, Calif.	Thomas Crowley.
81350	KLHP	Sch.	1	4	Wm. Bowden.....	778	695	185.6	38.8	15.4	1892	Port Blakely, Wash.	do.....	George E. Billings.
126929	KLJC	St. s.	1	2	Chelsen.....	564	416	140.4	34.2	10.8	1892	Wilmington Del....	New London, Conn..	Norwich & N. Y. Propeller Co.
155232	KLJQ	Ga. s.	1	3	Ottillie Fjord.....	310	107	130.0	31.6	9.6	1892	Fairhaven, Calif....	San Francisco, Calif.	May Olive Pedersen.
160599	KLJR	Sch.	1	3	Prosper.....	241	229	128.0	32.6	8.0	1892	Pershakers Mill, Oreg.	do.....	Alaska Packers' Assn. (Calif.).
141221	KLJS	Sch.	1	2	Lizzie A. Williams..	198	179	125.0	23.7	7.5	1892	Bethel, Del.....	Jacksonville, Fla...	O. P. Woodcock.
77070	KLKW	Bkn.	1	4	Jane L. Stanford....	970	861	215.5	41.0	17.0	1892	Fairhaven Calif....	San Francisco Calif.	The Dollar S. S. Lino (Calif.).
86230	KLND	Bgn.	1	2	Geneva.....	405	451	150.0	36.3	14.0	1892	Bentola, Calif.....	Mobile, Ala.....	Whitney & Bodden Shipping Co. (Ala.).
129923	KLNR	Sch.	1	2	F. R. Sharp.....	199	189	124.3	26.0	8.7	1892	Tottonville, N. Y...	New York, N. Y.....	Merritt & Chapman Berlek & Wrecking Co. (W. Va.).
150617	KLPC	St. s.	4	3	PHILADELPHIA... ©	10,232	4,205	517.0	63.3	22.0	1889	Glydebank, Scot....	do.....	New York Naples S.S. Co. (Del.).
120926	KLPD	St. s.	3	2	FLORIDA.....	1,459	890	230.0	35.5	18.5	1887	Pt. Glasgow, Scot...	do.....	J. B. King Transportation Co. (N. Y.).
141257	KLPH	Sch.	1	3	Lavinia M. Snow....	351	292	133.0	31.7	10.9	1893	Rockland, Mo.....	Rockland, Mo.....	Rlehard K. Snow.
106921	KLPM	St. s.	1	2	Admiral.....	123	88	117.7	19.1	0.9	1892	Providence, R. I....	Rouses Point, N. Y.	Westport Essex Ferry (N. Y.).
88242	KLPN	Sch.	1	3	Grace G. Bonnett ..	210	199	135.5	23.9	7.8	1893	Bethel, Del.....	New Bern, N. C.....	J. B. Blades Lumber Co.
145639	KLPQ	Sch.	1	3	Thelma.....	525	449	157.3	35.6	13.2	1893	Rockland, Mo.....	Mobile, Ala.....	Herbert C. Turner.
92502	KLQQ	Sch.	1	2	Maguorite Hasklins.	101	72	92.4	24.8	9.4	1893	Essex, Mass.....	New Bedford, Mass.	A. Jose M. Furla.
77093	KLRD	Sch.	1	3	John A.....	282	235	131.7	32.0	9.8	1893	Eureka, Calif.....	Seattle, Wash.....	Pacific Coast Codfish Co.
128961	KLRF	St. s.	1	2	Chlet.....	230	122	112.5	25.0	11.2	1893	Wilmington, Del...	Port Arthur, Tex...	Magnolia Petroleum Co. (Tex.).
161715	KLRT	Sch.	1	3	Edna Bright Hough.	201	194	108.0	29.4	9.1	1893	Cambridge, Md.....	Baltimore, Md.....	C. H. Addison.
77103	KLRV	Sch.	1	2	JUNLEE.....	103	86	104.1	22.8	8.5	1893	Boston, Mass.....	Tampa, Fla.....	W. E. Harris.
126984	KLBB	Sch.	1	3	Clarence A. Holland.	200	179	126.5	23.9	8.2	1893	Bethel, Del.....	Crisfield, Md.....	R. B. White.
77106	KLBF	Sch.	1	3	B. P. Gravenor.....	184	133	128.0	23.6	9.8	1893	Sharptown, Md....	do.....	Do.
126992	KLBG	Sch.	1	4	C. S. Holmes.....	623	556	162.8	37.0	11.5	1893	Port Blakely Wash.	Seattle, Wash.....	Ellen M. Backland.
81346	KLBJ	St. s.	1	2	WADENA.....	246	151	158.8	20.8	11.0	1891	Cleveland, Ohio....	New York, N. Y.....	Aeronarino Engine & Sales Co. (N. Y.).
116599	KLTH	*Sch.	1	4	Socony 58.....	1,643	1,599	249.0	37.0	20.0	1893	Chester, Pa.....	do.....	Standard Transportation Co. (Del.).
86269	KLTC	St. s.	4	2	GLOUCESTER..... ©	2,541	1,976	272.7	42.0	16.0	1893	Sparrows Point, Md.	Baltimore, Md.....	Merchants & Miners' Transportation Co. (Md.).
81450	KLTD	St. s.	1	2	Joseph D. Wood... ©	283	141	110.8	25.0	14.8	1893	Camden, N. J.....	Norfolk, Va.....	Wood Towing Corp. (Va.).
107074	KLVD	Sch.	1	3	Agnes S. Quillin....	197	187	126.5	23.9	7.8	1894	Bethel, Del.....	Baltimore, Md.....	B. Wm. Bramble Co.
77127	KLVI	St. s.	3	2	JAMESTOWN... ©	2,898	2,126	299.5	40.0	16.8	1894	Chester, Pa.....	New York, N. Y.....	Old Dominion S. S. Co.
27660	KLVM	St. s.	3	2	CUBA.....	2,963	1,612	299.5	40.0	17.0	1894	do.....	do.....	Steamship Cuba (Del.)
150666	KLWJ	St. p.	1	0	PRISCILLA..... ©	5,292	2,673	425.8	52.3	18.3	1894	do.....	Fall River, Mass....	New England S. S. Co.
127029	KLWN	St. p.	1	2	City of Bangor... ©	1,661	1,113	277.0	38.0	14.2	1894	Boston, Mass.....	Boston, Mass.....	Eastern S. S. Lines.
106584	KLWR	Sch.	1	3	Corapeake.....	234	222	134.8	23.9	8.8	1894	Bethel, Del.....	Baltimore, Md.....	B. Wm. Bramble.
120971	KLWS	Ga. s.	1	2	NARWAL.....	239	189	136.8	22.0	11.2	1894	Boston, Mass.....	Tampa, Fla.....	Phillip Shore.
127035	KLWV	St. s.	2	0	CITY OF LOWELL... ©	2,975	1,877	322.3	49.7	17.7	1894	Bath, Me.....	New London, Conn..	New England S. S. Co.
81477	KMBC	Sch.	1	3	Wm. H. Davidson... ©	286	272	122.0	32.5	11.2	1894	New London, Conn..	Crisfield, Md.....	William M. Martino.
150672	KMBD	St. s.	1	0	POTOMAC.....	793	688	176.8	35.8	11.0	1894	Philadelphia, Pa....	Baltimore, Md.....	Maryland, Delaware & Virginia R. R. Co.

SEA-GOING VESSELS, ARRANGED IN THE ORDER OF SIGNAL LETTERS—Continued.

[Steel vessels in SMALL CAPITALS, Iron in *italics*, wood in roman.]

Official No.	Signal letters.	Rig.	Decks.	Masts.	Name of vessel.	Gross tonnage.	Net tonnage.	Length.	Breadth.	Depth.	When built.	Where built.	Home port (where permanent document issues).	Name of managing or principal owner.
								Feet.	Feet.	Feet.				
111071	KMCP	Sch.	1	3	Robeeca R. Douglas.	475	399	138.8	33.9	9.5	1894	Bath, Me.	Machias, Me.	C. A. Small.
127055	KMCQ	St. s.	2	2	CITY OF EVERETT.	2,595	1,939	346.0	42.1	22.9	1894	Everett, Wash.	New York, N. Y.	Abram J. Kaplan.
81493	KMCW	St. s.	1	0	WM. F. MCCAULEY.	149	74	90.0	21.0	11.2	1894	Camden, N. J.	Savannah, Ga.	Atlantic Towing Co. (Del.).
81494	KMDB	Sch.	1	3	William Lintbleum.	156	148	112.0	27.6	6.8	1894	Church Creek, Md.	Baltimore, Md.	C. C. Paul & Co.
138489	KMDV	St. s.	1	0	EUGENE HUGHES.	111	55	84.5	19.0	9.6	1895	Philadelphia, Pa.	New York, N. Y.	Jacob A. Zeller.
81499	KMFJ	St. s.	2	2	WASHTEAW.	2,890	2,003	312.1	42.6	24.6	1887	Hartlepool, England.	Los Angeles, Calif.	Union S. S. Co. (N. J.).
92585	KMPV	*Sch.	1	3	Morrison.	855	823	193.1	34.7	16.0	1894	Noank, Conn.	Philadelphia, Pa.	Reading Co.
116632	KMFW	*Sch.	1	3	Suffolk.	855	823	192.8	34.7	16.0	1894	do.	do.	do.
150679	KMGC	*Sch.	1	3	Preston.	855	823	192.6	31.7	16.0	1894	do.	do.	do.
157407	KMGF	*Sch.	1	3	Draper.	855	823	192.3	31.7	16.0	1894	do.	do.	do.
92611	KMGI	*Sch.	1	3	Mabanoy.	855	823	192.3	31.7	16.0	1894	do.	do.	do.
86303	KMGJ	*Sch.	1	3	Glendower.	855	823	192.2	31.7	16.0	1894	do.	do.	do.
141359	KMGN	*Sch.	1	3	Lincoln.	855	823	192.2	34.7	16.0	1894	do.	do.	do.
86314	KMGT	Sch.	1	2	George R. Bradford.	142	135	96.4	27.4	8.0	1895	Essex, Mass.	Gloucester, Mass.	Rockport Granite Co.
77176	KMGV	St. s.	1	1	John Wise.	251	171	124.0	28.0	10.9	1895	do.	New York, N. Y.	Christina Arbuckle.
96298	KMID	Sch.	1	3	Henrietta A. Whitney.	217	188	115.5	28.4	8.1	1895	Ellsworth, Me.	Ellsworth, Me.	Whitecomb, Haynes & Co.
92656	KMIG	St. p.	3	2	Mylea Standish.	700	339	197.8	33.6	10.9	1895	Chelea, Mass.	Boston, Mass.	Nantasket Beach Steamboat Co.
96308	KMIH	St. s.	4	2	HOWARD.	3,581	2,278	310.5	42.0	16.0	1895	Wilmington, Del.	Baltimore, Md.	Merchants & Miners' Transp. Co. (Md.).
127097	KMIV	Sch.	1	3	C. A. Thayer.	452	390	156.0	36.0	11.8	1895	Fairhaven, Calif.	San Francisco, Calif.	Peter M. Nelson.
157431	KMJD	*Sch.	1	3	Devon.	724	667	174.0	35.3	14.3	1895	Bath, Me.	New York, N. Y.	Atlantic Coast Transportation Co.
121000	KMJF	*Sch.	1	3	Forest Belle.	1,333	1,271	224.6	42.1	18.2	1895	do.	do.	do.
116690	KMJL	*Sch.	1	2	Stratford.	678	644	176.4	35.0	14.2	1895	Noank, Conn.	do.	C. W. Chadwick & Co. (Inc.).
96314	KMJV	*Sch.	1	2	Haaverford.	678	644	176.4	35.0	14.2	1895	do.	do.	do.
150710	KMLJ	St. s.	1	2	PAOLI.	330	224	125.4	26.0	14.7	1895	Philadelphia, Pa.	do.	Atlantic Coast Transportation Co.
92681	KMLQ	Sch.	1	4	Muriel.	536	483	162.0	36.8	11.8	1895	Alameda, Calif.	San Francisco, Calif.	George U. Hild.
127111	KMLR	St. s.	3	2	COMANCHE.	3,856	2,477	348.5	40.0	18.9	1895	Philadelphia, Pa.	New York, N. Y.	Clyde S. S. Co. (Me.).
111091	KMLS	*Sch.	1	2	Richardson.	693	613	173.2	35.0	14.2	1895	Noank, Conn.	Philadelphia, Pa.	Reading Co.
92684	KMLT	Sch.	1	3	Mawema.	453	392	156.0	36.0	11.8	1895	Fairhaven, Calif.	San Francisco, Calif.	Alaska Codfish Co. (Calif.).
145705	KMND	*Sch.	1	2	Thomaston.	693	613	173.2	35.0	14.2	1895	Noank, Conn.	Philadelphia, Pa.	Reading Co.
111098	KMNF	St. s.	1	1	RIVERSIDE.	452	372	141.5	27.1	10.3	1895	Chester, Pa.	Baltimore, Md.	Rock Creek Steamboat Co. (Md.).
127113	KMNJ	St. s.	2	2	CUHACAO.	1,548	1,144	241.3	38.0	16.3	1895	Philadelphia, Pa.	Tacoma, Wash.	Pacific S. S. Co. (Me.).
3670	KMNP	*Sch.	1	2	Bast.	693	613	173.2	35.0	14.2	1896	Noank, Conn.	Philadelphia, Pa.	Reading Co.
136531	KMPB	St. s.	1	0	ENDEAVOR.	315	244	136.0	23.2	7.4	1890	Philadelphia, Pa.	Wilmington, Del.	J. Frank White.
136532	KMPG	Sch.	1	3	Edward Smith.	440	358	147.9	36.2	10.6	1896	Bath, Me.	New York, N. Y.	William C. Reid.
145710	KMPJ	St. s.	2	2	TAMAQUA.	664	393	158.5	29.0	18.0	1896	Philadelphia, Pa.	Philadelphia, Pa.	Reading Co.
92691	KMPQ	Sch.	1	3	Mabel and Ruth.	190	166	125.3	23.8	7.6	1896	Bethel, Del.	Washington, D. C.	Johnson & Wimsatt (Del.).
141420	KMPR	Ga. s.	1	2	Liberty.	118	90	93.6	24.0	12.6	1896	Gloucester, Mass.	Boston, Mass.	Boston Pilots' Relief Society.
92698	KMQC	St. s.	1	2	MOHAWK.	2,783	2,150	265.0	43.0	16.8	1896	Chester, Pa.	New London, Conn.	New England S. S. Co.
107216	KMQD	St. s.	2	0	CAMBRIDGE.	2,094	1,309	225.3	42.1	14.2	1896	Philadelphia, Pa.	New York, N. Y.	New York & Now Orleans S. S. Co.
92699	KMQF	St. s.	3	0	MIDDLETOWN.	1,483	1,008	243.3	45.6	14.0	1896	do.	Hartford, Conn.	H. & N. Y. Transportation Co.
111168	KMQP	*Sch.	1	3	Rondout.	831	704	181.6	35.3	16.1	1896	Bath, Me.	New York, N. Y.	Pennsylvania Coal Co.
161082	KMQV	St. s.	1	2	Kadlak.	114	58	106.0	22.5	9.7	1896	Alameda, Calif.	San Francisco, Calif.	Alaska Packers' Assn. (Calif.).
92705	KMRC	St. s.	1	2	MOHEGAN.	2,783	2,150	265.0	43.0	16.8	1896	Chester, Pa.	New London, Conn.	New England S. S. Co.
116714	KMRI	*Slp.	1	1	Somerset.	283	253	143.4	31.3	8.1	1896	Bath, Me.	Fall River, Mass.	Staples Transp. Co.
96328	KMRP	*Sch.	1	3	Hackensack.	875	791	192.0	34.7	16.4	1896	Noank, Conn.	New York, N. Y.	Pennsylvania Coal Co.
107220	KMRT	Sch.	1	3	Albert Meyer.	459	398	156.0	36.0	11.9	1896	Fairhaven, Calif.	Mobile, Ala.	L. A. Scott.
100611	KMRV	St. s.	1	2	HENRY P. WILLIAMS.	118	31	110.8	18.7	10.7	1896	Bath, Me.	Charleston, S. C.	Lewis S. Burk.
150725	KMSJ	*Sch.	1	3	Hawthorne.	680	608	176.4	35.0	14.2	1896	Noank, Conn.	New York, N. Y.	Noptime Line (Del.).
92726	KMSQ	Sch.	1	3	Metha Nelson.	460	399	150.0	36.0	11.0	1896	Fairhaven, Calif.	San Francisco, Calif.	Alaska Packers' Assn. (Calif.).
86359	KMTF	Sch.	2	4	Dorothy.	887	758	183.5	38.2	15.7	1896	Bath, Me.	New York, N. Y.	William G. Reid.
136570	KMTP	*Sch.	1	3	Ellenville.	858	757	194.4	34.8	16.0	1896	do.	do.	N. Y. Ontario & Western Ry. Co.
136573	KMTV	Hkn.	1	4	Echo.	707	650	183.0	39.4	15.0	1896	North Bend, Oreg.	San Francisco, Calif.	Robert Purdis.
116731	KMTW	St. s.	1	2	EASTERN.	211	79	105.0	21.1	14.2	1896	Nowport News, Va.	Wilmington, Del.	Eastern Transp. Co.
107247	KMVD	St. s.	2	2	Alliance.	916	522	164.1	35.6	18.6	1896	Fairhaven, Calif.	San Francisco, Calif.	Gulf Mail S. S. Co.
127163	KMVQ	St. s.	1	2	Coquillo River.	415	265	146.2	34.2	12.4	1896	Prosper, Oreg.	do.	National S. S. Co. (Calif.).
77161	KMWD	St. s.	1	1	MARY COLLINS.	213	121	117.0	23.0	13.9	1894	Newport News, Va.	Wilmington, N. C.	Wilmington Towing Co.
130731	KMWF	*Sch.	2	3	Semper Fidelis.	1,060	1,037	200.2	34.2	20.0	1884	Hamburg, Germany.	New Orleans, La.	Gulf Barge & Towing Co. (La.).
127168	KMWJ	St. s.	1	2	CATAWISSA.	558	352	158.0	20.0	18.0	1896	Wilmington, Del.	Philadelphia, Pa.	Reading Co.
96351	KMWP	St. s.	2	2	Itumboldt.	1,075	688	213.1	31.0	15.7	1896	Fairhaven, Calif.	San Francisco, Calif.	Fred L. Friedman.

SEAGOING VESSELS, ARRANGED IN THE ORDER OF SIGNAL LETTERS—Continued.

[Steel vessels in SMALL CAPITALS, iron in *Italics*, wood in roman.]

Official No.	Signal letters.	Rtg.	Decks.	Masts.	Name of vessel.	Gross tonnage	Net tonnage.	Length.	Breadth.	Depth.	When built.	Where built.	Home port (where permanent document issues).	Name of managing or principal owner.
								Feet.	Feet.	Feet.				
130736	KNBM	St. s.	1	2	NEW YORK.....	540	301	155.0	28.1	19.9	1897	Wilmington, Del...	New York, N. Y....	United N. Y. Sandy Hook Pilots' Assn. (N. J.).
92794	KNCP	St. s.	2	2	<i>Iris</i>	2,830	1,736	304.3	38.8	24.5	1885	Newcastle-on-Tyne, England.	San Francisco, Calif.	Pacific Transport Co. (Calif.).
107307	KNDL	Sch.	1	4	Annie M. Campbell..	565	485	168.4	37.6	12.8	1897	Port Blakely, Wash.do.....	Burns-Phillip Co. (Calif.).
81570	KND8	Sch.	1	3	Wawona.....	468	413	156.0	36.0	12.3	1897	Fairhaven, Calif. ...	Seattle, Wash.	Robinson Fisheries Co. Reading Co.
155830	KNFO	*Sch.	1	4	Oak Hill.....	910	843	194.4	34.8	17.6	1897	Noank, Conn.	Philadelphia, Pa. ...	Reading Co.
77274	KNPII	St. s.	4	2	JUNIATA.....	3,465	2,537	310.0	42.0	16.0	1897	Wilmington, Del...	Baltimore, Md.	Merchants & Miners' Transp. Co. (Md.).
92827	KNFB	Shp.	2	3	<i>Marion Chilcott</i> ...	1,737	1,510	248.6	37.8	23.3	1882	Glasgow, Scotland	San Francisco, Calif.	G. W. McNear (Calif.).
92828	KNFV	*Sch.	1	3	Muple Hill.....	911	843	194.4	34.8	17.6	1897	Noank, Conn.	Philadelphia, Pa. ...	Reading Co.
92830	KNGB	St. s.	2	2	MIAMI.....	1,741	1,311	239.2	40.1	21.8	1897	Philadelphia, Pa. ...	New Haven, Conn. ...	Peninsular & Occidental S. S. Co.
130759	KNGD	St. s.	1	3	NEW ENGLAND.....	230	70	121.0	23.8	12.0	1897	Camden, N. J.	Portland, Me.	New England Fish Co. Reading Co.
100648	KNQF	*Sch.	1	3	Indian Ridge.....	910	842	194.0	34.8	17.6	1897	Noank, Conn.	Philadelphia, Pa. ...	Reading Co.
116800	KNGP	St. s.	1	2	Samoa.....	377	237	151.0	33.5	10.7	1898	San Francisco, Calif.	San Francisco, Calif.	Caspar Lumber Co.
121064	KNGT	St. s.	1	2	Fulton.....	605	393	152.7	33.5	11.4	1898	Fairhaven, Calif. ...	Seattle, Wash.	Border Line Transp. Co.
3745	KNIB	*Sch.	1	3	Bear Ridge.....	910	842	201.0	34.8	17.6	1898	Noank, Conn.	Philadelphia, Pa. ...	Reading Co.
81595	KNIF	*Sch.	1	1	Warron.....	283	220	141.4	31.4	8.4	1898	Bath, Me.	Fall River, Mass. ...	Staples Transp. Co.
96393	KNIJ	Ga. s.	1	4	Arcello.....	669	416	173.5	37.4	13.5	1898	Fairhaven, Calif. ...	San Francisco, Calif.	H. Lebos & Co.
3747	KNIQ	*Sch.	1	3	Buck Ridge.....	915	847	195.0	34.8	17.6	1898	Noank, Conn.	Philadelphia, Pa. ...	Reading Co.
3749	KNJD	St. s.	1	2	Brunswick.....	532	283	161.3	34.4	12.2	1898	North Bend, Oreg. ...	San Francisco, Calif.	National S. S. Co. (Calif.).
116811	KNJF	St. s.	3	2	ADMIRAL FISKE.....	2,432	1,450	280.0	38.1	19.6	1898	San Francisco, Calif.	Tacoma, Wash.	Pacific S. S. Co. (Me.).
136680	KNJB	*Sch.	1	3	Eagle Hill.....	911	843	195.0	34.8	17.6	1898	Noank, Conn.	Philadelphia, Pa. ...	Reading Co.
136681	KNJT	Sch.	1	4	Erle.....	574	498	174.0	37.6	12.8	1893	Port Blakely, Wash.	San Francisco, Calif.	Burns-Phillip Co. (Calif.).
127253	KNLF	Sch.	1	2	Charles Nelson.....	688	603	196.5	37.5	12.8	1898	Alameda, Calif.do.....	Charles Nelson Co. (Calif.).
121076	KNLG	*Sch.	1	3	Franklin.....	910	842	194.0	34.8	17.6	1898	Noank, Conn.	Philadelphia, Pa. ...	Reading Co.
127262	KNLT	St. s.	3	4	CHINA.....	5,060	3,186	440.4	48.1	32.8	1889	Govan, Scotland...	San Francisco, Calif.	China Mail S. S. Co. (Ltd.).
130776	KNMD	*Sch.	1	3	Number Five.....	909	796	192.7	34.7	17.0	1898	Bath, Me.	Boston, Mass.	Metropolitan Coal Co. (Mass.).
116834	KNMF	*Sch.	1	3	Silver Brook.....	904	842	194.0	34.8	17.6	1898	Noank, Conn.	Philadelphia, Pa. ...	Reading Co.
101111	KNML	*Sch.	1	4	Kentucky.....	1,575	1,472	245.2	44.3	19.2	1893	Bath, Me.	Boston, Mass.	Seaboard Transp. Co.
77312	KNPD	Sch.	1	3	Jennie D. Bell.....	194	171	125.0	23.5	7.5	1893	Bethel, Del.	Baltimore, Md.	C. C. Paul & Co.
96418	KNPF	Sch.	1	4	Honolup.....	564	520	162.5	36.8	12.8	1893	Alameda, Calif. ...	San Francisco, Calif.	N. H. Hickman.
136691	KNPII	*Sch.	1	3	Entorprise.....	901	838	194.0	35.0	17.6	1893	Noank, Conn.	Philadelphia, Pa. ...	Reading Co.
136692	KNPJ	St. s.	1	2	EUREKA.....	333	189	128.0	26.3	15.0	1898	Philadelphia, Pa. ...	Fall River, Mass. ...	Staples Transp. Co.
92888	KNPV	St. s.	2	2	MATANZAS.....	3,094	2,006	360.3	41.2	26.5	1883	Belfast, Ireland ...	New York, N. Y. ...	New York & Cuba Mail S. S. Co. (Me.).
86434	KNQD	*Sch.	1	3	Gibson.....	839	736	183.7	35.2	16.2	1898	Bath, Me.do.....	Reinhard Hall.
136697	KNQF	*Sch.	2	4	ERSKINE M. PHELPS.	3,029	2,681	312.1	45.2	25.6	1898do.....	Los Angeles, Calif.	Union Oil Co. of Cal. (Calif.).
111199	KNQP	Sch.	2	4	Rachel W. Stevens.	1,211	1,032	105.5	40.4	18.4	1898do.....	New York, N. Y. ...	Pendleton Bros. (Me.).
150785	KNQV	*Sch.	1	3	Phoenix.....	901	838	194.0	35.0	17.6	1898	Noank, Conn.	Philadelphia, Pa. ...	Reading Co.
81626	KNRO	St. s.	2	2	WINIFRED.....	2,551	1,620	283.5	42.2	21.1	1896	Bath, Me.	Port Arthur, Tex. ...	Gulf Refining Co. (Tex.).
81628	KNRF	St. s.	1	0	Wm. H. Moody.....	259	176	115.0	27.5	9.2	1896	Essex, Mass.	Gloucester, Mass. ...	Rockport Granite Co.
157526	KNRG	Sch.	1	4	Dauntless.....	548	479	162.2	37.3	13.2	1898	Hoquiam, Wash. ...	San Francisco, Calif.	E. K. Wood Lumber Co. (Calif.).
161826	KNRM	St. s.	4	2	Victoria.....	3,817	2,382	361.1	40.1	19.0	1870	Dumbarton, Scot. ...	Port Townsend, Wash.	Alaska S. S. Co. (Nev.).
107417	KNRS	St. s.	2	2	ADMIRAL DEWEY.....	2,104	1,336	280.0	36.1	22.7	1898	Philadelphia, Pa. ...	Tacoma, Wash.	Pacific S. S. Co. (Me.).
92911	KNRV	St. s.	1	2	G. E. ROPER.....	439	246	138.8	27.0	16.0	1893	Camden, N. J.	New Orleans, La. ...	Crown Coal Towing Co. (La.).
116862	KNRW	St. s.	1	2	SANTURCE.....	1,836	1,122	265.0	41.0	21.2	1898	Wilmington, Del. ...	New York, N. Y. ...	Lawrence S. S. Co. (N. J.).
155336	KNSD	St. s.	1	0	O. L. HALENBECK..	198	135	103.3	22.6	12.6	1898	Philadelphia, Pa.do.....	Cabill Towing Line (Ino.).
130795	KNSF	St. s.	1	0	SOCONY 2.....	157	84	98.1	22.0	10.1	1898do.....do.....	Standard Oil Co. (N. J.).
107423	KNSQ	St. s.	2	2	ADMIRAL SCHLEY.....	2,104	1,336	280.0	36.1	22.7	1898do.....	Tacoma, Wash.	Pacific S. S. Co. (Me.).
107425	KNBW	St. s.	2	2	ADMIRAL FARRAGUT.	2,141	1,361	280.0	36.1	22.7	1898do.....do.....	Do.
107429	KNTH	Bk.	2	3	Star of England.....	2,123	1,806	264.0	39.0	23.5	1893	Dumbarton, Scot. ...	San Francisco, Calif.	Alaska Packers' Assn. (Calif.).
136724	KNTS	St. s.	1	2	E. L. RUSSELL.....	206	100	108.9	22.6	12.2	1899	Camden, N. J.	Port Arthur, Tex. ...	Gulf Refining Co. (Tex.).
96435	KNTV	St. s.	4	2	PANAMA.....	5,638	3,476	360.0	50.0	19.8	1898	Philadelphia, Pa. ...	New York, N. Y. ...	Panama R. R. Co.
107430	KNTW	St. s.	1	2	ATLAS.....	2,005	1,145	248.0	40.1	22.5	1899	Chester, Pa.	San Francisco, Calif.	Standard Oil Co. (Calif.).
157523	KNVB	Sch.	1	3	Charles R. Welbe...	174	165	115.0	29.3	8.0	1899	Tampa, Fla.	Tampa, Fla.	Philip Shore.

SEAGOING VESSELS, ARRANGED IN THE ORDER OF SIGNAL LETTERS—Continued.

[Steel vessels in SMALL CAPITALS, Iron in *italics*, wood in roman.]

Official No.	Signal letters.	Rtg.	Decks.	Masts.	Name of vessel.	Gross tonnage.	Net tonnage.	Length.	Breadth.	Depth.	W. in built.	Where built.	Home port (where permanent document issues).	Name of managing or principal owner.
								Feet.	Feet.	Feet.				
81638	KNVD	St. s.	1	2	WABAN.....	163	111	91.0	20.0	10.4	1899	Philadelphia, Pa....	Charleston, S. C....	Hampton K. Lea.
116875	KNVF	St. s.	2	2	SWATARA.....	625	425	157.0	29.0	17.5	1899do.....	Philadelphia, Pa....	Reading Co.
136727	KNVM	*Sch.	1	2	Easton.....	531	448	167.0	31.6	11.5	1899	Noank, Conn.....	Fall River, Mass....	Staples Transp. Co.
161119	KNWB	St. s.	4	2	KERSNAW.....	2,741	1,654	262.0	42.0	16.2	1899	Wilmington, Del....	Baltimore, Md.....	Merchants & Miners' Transp. Co. (Md.).
150807	KNWJ	St. s.	1	2	PIEDMONT.....	391	214	141.0	27.0	15.4	1899	Baltimore, Md.....	Boston, Mass.....	Metropolitan Coal Co. (Mass.).
111210	KNWL	*Sch.	1	2	Rundolph.....	567	499	175.0	34.6	11.7	1899	Noank, Conn.....	Fall River, Mass....	Staples Transp. Co.
92924	KNWM	*Sch.	1	3	Malvern.....	814	745	185.4	35.3	16.2	1899	Bath, Me.....	New York, N. Y....	Fred R. Long.
96439	KNWT	St. s.	3	2	HAMILTON.....	3,723	2,430	351.8	42.0	17.0	1899	Chester, Pa.....	Norfolk, Va.....	Old Dominion Transportation Co. (Va.).
130813	KPBC	*Sch.	1	3	Number Fourteen..	927	807	192.8	35.0	17.4	1899	Bath, Me.....	Boston, Mass.....	Metropolitan Marine & Fuel Co. (Mass.).
3777	KPBF	St. s.	1	2	Boxer.....	216	121	113.7	25.3	13.5	1899	East Boston, Mass.	Philadelphia, Pa....	Martha E. Munn.
130815	KPBJ	St. s.	1	2	NANTUCKET.....	2,599	1,767	274.0	42.0	16.2	1899	Wilmington, Del....	Baltimore, Md.....	Merchants & Miners' Transp. Co. (Md.).
92930	KPBL	*Sch.	1	3	Monitor.....	955	866	193.6	35.0	17.6	1899	Noank, Conn.....	Philadelphia, Pa....	Reading Co.
130817	KPBS	*Sch.	1	3	Number Fifteen.....	912	796	192.1	34.8	17.3	1899	Bath, Me.....	Boston, Mass.....	Metropolitan Coal Co. (Mass.).
92936	KPBW	St. s.	1	2	COLON.....	5,670	3,513	360.0	50.0	19.9	1899	Philadelphia, Pa....	New York, N. Y....	Panama R. R. Co.
136737	KPCD	*Sch.	1	3	Edith.....	516	466	169.8	34.4	11.6	1899	Noank, Conn.....	New London, Conn.	Thames Towboat Co. (Conn.).
77354	KPCL	St. s.	1	0	PORT COVINGTON...	145	99	85.6	22.5	10.7	1899	Camden, N. J.....	Baltimore, Md.....	Curtis Bay Towing Co.
77356	KPCM	St. s.	3	2	JEFFERSON.....	3,723	2,392	351.8	42.0	17.0	1899	Chester, Pa.....	Norfolk, Va.....	Old Dominion Transportation Co. (Va.).
127343	KPCN	Bk.	2	3	Star of Chile.....	1,001	874	202.0	34.2	21.2	1868	Dundee, Scotland...	San Francisco, Calif.	Alaska Packers' Assn. (Calif.).
25317	KPDC	*Sch.	1	3	Upton.....	843	746	184.9	35.0	16.2	1899	Bath, Me.....	New York, N. Y....	Atlantic Coast Transportation Co.
111223	KPDF	Sch.	1	4	Robert R. Hind....	504	520	162.5	36.8	12.8	1899	Alameda, Calif....	San Francisco, Calif.	George U. Hind.
161819	KPDG	St. s.	1	2	VALLEY FORGE.....	558	352	158.0	29.0	18.0	1898	Wilmington, Del....	Philadelphia, Pa....	Reading Co.
116895	KPDH	St. s.	1	0	SYOSSET.....	176	120	102.6	23.0	10.5	1899	Philadelphia, Pa....	New York, N. Y....	Long Island R. R. Co.
92948	KPDN	*Sch.	1	3	Marion.....	954	865	193.6	35.0	17.6	1899	Noank, Conn.....	Philadelphia, Pa....	Reading Co.
3792	KPDS	*Sch.	1	3	Number Twenty-three.	1,035	929	207.0	35.2	18.4	1899	Bath, Me.....	Boston, Mass.....	Metropolitan Coal Co. (Mass.).
161123	KPDW	St. s.	1	3	KANAWHA.....	475	323	208.4	24.4	14.8	1899	New York, N. Y....	New York, N. Y....	Black Star Line (Del.).
92955	KPFQ	St. p.	1	0	MONJACK.....	510	352	180.2	28.7	10.1	1899	Newburgh, N. Y....	Perth Amboy, N. J.	Koonsburg Steamboat Co. (N. J.).
145817	KPFT	Sch.	1	2	T. M. Nicholson....	128	90	95.1	24.1	10.8	1899	Essex, Mass.....	Belfast, Me.....	Nicholson Fish Co. (Me.).
127357	KPFW	*Sch.	1	3	L. & W. B. C. Co. No. 8.	953	861	193.7	35.0	17.6	1899	Noank, Conn.....	New York, N. Y....	Lo High-Wilkes-Barre Coal Co.
145818	KPGD	*Sch.	1	3	Tipton.....	830	729	184.6	35.2	16.1	1899	Bath, Me.....	Fall River, Mass....	Staples Transp. Co.
81659	KPGF	Sch.	1	4	Win. H. Smith.....	566	496	170.4	37.6	12.8	1899	Port Blakely, Wash.	San Francisco, Calif.	Burns-Phillip Co. (Calif.).
136747	KPGH	St. s.	3	2	EL SUB.....	4,572	2,903	390.9	48.3	15.6	1899	Newport News, Va..	New York, N. Y....	Southern Pacific Co. (N. Y.).
136748	KPGT	St. s.	1	2	MARGARET.....	283	157	145.2	21.0	12.4	1899	Chester, Pa.....do.....	Lorenzo International
3796	KPGW	*Sch.	1	2	Brookton.....	567	499	175.0	34.6	11.7	1899	Noank, Conn.....	Fall River, Mass....	Staples Transp. Co.
130834	KPHD	*Sch.	1	3	Number Eighteen..	936	817	180.3	35.1	18.1	1899	Bath, Me.....	Boston, Mass.....	Metropolitan Coal Co. (Mass.).
121109	KPHL	Sch.	1	4	Fred J. Wood.....	681	601	181.0	38.1	14.0	1899	Hoquiam, Wash....	San Francisco, Calif.	E. K. Wood Lumber Co.
3803	KPHS	*Sch.	1	3	780.....	926	824	187.4	34.2	18.1	1899	Bath, Me.....	Perth Amboy, N. J.	Bea Line Transp. Co. (Del.).
136756	KPJG	St. s.	3	2	EL NORTE.....	4,601	2,925	391.9	48.3	15.8	1899	Newport News, Va..	New York, N. Y....	Southern Pacific Co.
150831	KPJD	St. s.	2	2	PONCE.....	3,500	2,192	317.0	42.0	27.8	1899	Wilmington, Del....do.....	New York & Porto Rico S. S. Co. (Mo.).
92977	KPJG	Sch.	2	4	Estelle Krieger....	1,172	1,047	184.8	40.3	18.8	1899	Thomaston, Me....	Boston, Mass.....	Israel E. Decrow.
150832	KPJH	*Sch.	1	3	Paxinos.....	954	865	193.6	35.0	17.6	1899	Noank, Conn.....	Philadelphia, Pa....	Reading Co.
127369	KPJN	Sch.	1	4	Columbia.....	663	584	181.0	38.5	13.7	1899	Hoquiam, Wash....	Honolulu, Hawaii..	Pacific Commercial Nav. Co. (Ltd.), (T. H.).
80417	KPJQ	St. s.	1	2	GETTYSBURG.....	557	351	158.0	29.0	18.0	1898	Wilmington, Del....	Philadelphia, Pa....	Reading Co.
130840	KPJS	*Sch.	1	3	Number Nineteen..	932	823	189.0	35.1	18.0	1899	Bath, Me.....	Boston, Mass.....	Metropolitan Marine & Fuel Co. (Mass.).
80467	KPJT	St. s.	1	2	Georges Creek.....	398	184	128.9	28.7	16.7	1899	Pt. Richmond, N. Y.do.....	Metropolitan Coal Co. (Mass.).
3806	KPJV	*Sch.	1	3	781.....	931	823	188.1	34.2	18.1	1899	Bath, Me.....	Perth Amboy, N. J.	Bea Line Transp. Co. (Del.).
136761	KPJW	St. s.	3	2	EL RIO.....	4,497	2,793	391.9	48.3	15.8	1899	Newport News, Va..	New York, N. Y....	Southern Pacific Co.
136762	KPLB	Shp.	2	4	EDWARD SEWALL..	3,206	2,916	332.0	45.3	25.5	1899	Bath, Me.....	San Francisco, Calif.	Alaska Packers Assn. (Calif.).
86483	KPLO	St. s.	3	2	GOVERNOR DINGLEY.	3,826	2,856	293.9	60.8	17.8	1899	Chester, Pa.....	Boston, Mass.....	Eastern S. S. Lines (Mass.).
96470	KPLH	Sch.	1	4	Henry Wilson.....	490	430	157.8	37.1	11.3	1899	Aberdeen, Wash....	San Francisco, Calif.	Libby, McNeal & Libby (Me.).
150837	KPLN	Sch.	1	4	Philippine.....	523	491	162.5	36.8	12.2	1899	Alameda, Calif....do.....	Sanders & Kirchmann (Calif.).

SEAGOING VESSELS, ARRANGED IN THE ORDER OF SIGNAL LETTERS—Continued.

[Steel vessels in SMALL CAPITALS, iron in *italics*, wood in roman.]

Official No.	Signal letters.	Rig.	Decks.	Masts.	Name of vessel.	Gross tonnage.	Net tonnage.	Length.	Breadth.	Depth.	When built.	Where built.	Home port (where permanent document issues).	Name of managing or principal owner.
92993	KPLQ	St. s.	2	2	MARACAIBO.....⊙	1,771	1,095	<i>Feet.</i> 267.5	<i>Feet.</i> 37.0	<i>Feet.</i> 18.5	1899	Wilmington, Del...	Wilmington, Del...	Atlantic & Caribbean Steam Nav. Co. (Del.).
141625	KPLT	Sch.	1	4	Lottie Bennett.....	566	496	170.4	37.6	12.8	1899	Port Blakely, Wash.	San Francisco, Calif.	Burns-Phillip Co. (Calif.).
130844	KPLW	*Sch.	1	3	Number Twenty....	940	831	190.3	35.3	18.1	1899	Bath, Me.....	Boston, Mass.....	Metropolitan Coal Co. (Mass.).
136768	KPMD	*Sch.	1	2	Edith.....	850	766	185.8	35.2	17.1	1899do.....do.....	New England Fuel & Transpn. Co. (Ky.).
157556	KPMF	St. s.	1	2	Admiral Rodman.⊙	1,101	837	175.0	36.0	14.0	1890	Fairhaven, Calif...	Tacoma, Wash.....	Pacific S. S. Co. (Me.).
136771	KPMH	St. s.	4	2	EL CID.....⊙	4,508	2,801	391.7	48.3	15.8	1899	Newport News, Va.	New York, N. Y....	Southern Pacific Co. (Ky.).
136772	KPMJ	St. s.	2	2	H. C. CADMUS.....	413	209	136.0	26.1	16.5	1899	Camden, N. J.....	New Orleans, La....	H. C. Whiteman.
150845	KPMT	*Sch.	1	3	Paxtang.....	954	865	193.6	35.0	17.6	1899	Noank, Conn.....	Philadelphia, Pa....	Reading Co.
155371	KPND	*Sch.	1	4	Ohio.....	1,629	1,506	237.5	43.4	20.1	1899	Bath, Me.....	Boston, Mass.....	Seaboard Transpn. Co. (Del.).
161133	KPNF	St. s.	1	2	Kalulani.....	384	243	140.5	30.0	12.0	1899	Alameda, Calif....	Honolulu, Hawaii..	Inter-Island Steam Navigation Co. (Del.).
157558	KPNG	*Sch.	1	2	786.....	495	492	141.6	31.0	15.0	1899	Perth Amboy, N. J.	Perth Amboy, N. J.	Ice Line Transpn. Co. (Del.).
93001	KPNH	*Sch.	1	3	Marion Chappell....	1,695	1,484	243.8	43.8	22.0	1899	Noank, Conn.....	New London, Conn.	Thames Towboat Co. (Conn.).
116929	KPNM	St. s.	1	2	SAVAGE.....	410	279	142.8	27.0	15.6	1899	Baltimore, Md.....	Boston, Mass.....	Metropolitan Coal Co. (Mass.).
116935	KPNW	St. s.	2	2	SAN JUAN.....⊙	3,511	2,194	317.0	42.0	23.8	1900	Wilmington, Del...	New York, N. Y....	New York & Porto Rico S. S. Co. (N. Y.).
161135	KPQO	Bk.	2	3	STAR OF FINLAND..	1,690	1,425	225.7	42.3	20.0	1899	Bath, Me.....	San Francisco, Calif.	Alaska Packers' Assn. (Calif.).
127397	KPQG	St. s.	1	2	COVINGTON.....	401	196	135.0	27.5	15.7	1899	Philadelphia, Pa....	Boston, Mass.....	Seaboard Transpn. Co. (Del.).
111261	KPQH	St. s.	1	2	RICHMOND.....	401	196	135.0	27.5	15.7	1899do.....	Pensacola, Fla....	Alken Towboat & Bargo Co. (Fla.).
111262	KPQJ	St. s.	2	2	Fair Oaks.....⊙	1,275	777	199.0	38.0	20.3	1900	Hoquiam, Wash....	New York, N. Y....	Oriental Navigation Co. (Del.).
96480	KPQN	Sch.	1	4	Helene.....	927	828	202.2	40.7	15.9	1899	Port Blakely, Wash.	Honolulu, Hawaii..	Allen & Robinson (T. H.).
116940	KPQR	Sch.	1	2	Sehome.....	626	596	182.3	37.9	13.3	1899	New Wha toom, Wash.	Jacksonville, Fla...	Brooks Scanlon Corp. (Del.).
116942	KPQV	St. s.	1	1	Morning Star.....	262	112	132.6	30.0	10.8	1900	Essex, Mass.....	Port Townsend, Wash.	J. D. Gilmore.
111266	KPQW	*Sch.	1	2	Remus.....	531	464	167.0	34.6	11.5	1900	Noank, Conn.....	Fall River, Mass....	Staples Transpn. Co. (Conn.).
86488	KPRB	St. s.	1	2	Gerry.....	273	133	102.0	24.0	10.5	1900	Wilmington, Del...	New York, N. Y....	Cahill Towing Line (Inc.).
116944	KPRF	St. s.	1	2	Santa Ana.....⊙	1,203	730	182.4	36.2	12.4	1900	Marshfield, Oreg...	Seattle, Wash.....	Santa Ana Steamship Co. (Wash.).
107520	KPRI	St. s.	Augusta.....	1,068	1,147	252.0	46.0	9.3	1900	Philadelphia, Pa....	New York, N. Y....	Coastal Steamship Corp. (N. Y.).
111268	KPRS	St. s.	2	2	Rainier.....	1,410	818	204.9	38.0	21.3	1900	Hoquiam, Wash....	San Francisco, Calif.	Athas S. S. Co. (Calif.).
136784	KPRT	Sch.	1	3	Edwin & Maud.....	208	178	126.5	23.8	8.6	1900	Hothei, Del.....	Baltimore, Md.....	C. C. Paul & Co.
127407	KPSB	St. s.	4	2	COMUS.....⊙	4,760	2,920	391.6	48.3	16.8	1900	Newport News, Va.	New York, N. Y....	Southern Pacific Co. (Ky.).
86491	KPSF	St. s.	4	2	GRECIAN.....⊙	2,827	1,994	263.3	42.0	36.0	1900	Wilmington, Del...	Baltimore, Md.....	Merchants & Miners' Transpn. Co. (Md.).
161140	KPSM	St. s.	2	2	KVICHAK.....⊙	1,063	610	200.2	35.5	16.0	1900	Portland, Oreg.....	San Francisco, Calif.	Alaska Packers' Assn' (Calif.).
3832	KPSQ	*Sch.	1	3	783.....	923	796	188.6	34.2	18.2	1900	Bath, Me.....	Perth Amboy, N. J.	Ice Line Transporta- tion Co. (Del.).
3835	KPST	St. s.	1	2	Buccaneer.....⊙	226	126	114.1	25.6	14.5	1900	Boston, Mass.....	New York, N. Y....	Sinclair Navigation Co. (Del.).
130850	KPTC	*Sch.	1	2	Seranton.....	489	412	163.8	34.2	10.6	1900	Bath, Me.....do.....	Neptune Line (Del.).
148840	KPTD	St. s.	1	2	TAMICO.....	2,261	1,654	247.0	42.0	24.0	1900	Toledo, Ohio.....	Detroit, Mich.....	F. D. Gleason Coal Co. (Mich.).
116963	KPTG	*Sch.	1	2	Sharon.....	482	406	163.6	34.2	10.3	1900	Bath, Me.....	Boston, Mass.....	Samuel Cabot (Inc.).
116964	KPTH	Sch.	1	4	Santa Paula.....	650	632	183.1	30.3	16.1	1900	Fairhaven, Calif...	Los Angeles, Calif..	Mission Trans. & It- ing Co.
3837	KPTQ	Sch.	1	4	Bainbridge.....	566	496	170.4	37.6	12.8	1900	Port Blakely, Wash.	San Francisco, Calif.	Port Blakely Mill Co. (Calif.).
148841	KPTS	St. s.	1	2	Tormentor.....⊙	252	131	114.1	25.6	14.5	1900	East Boston, Mass.	New York, N. Y....	Sinclair Nav. Co. (Del.).
141642	KPTV	Sch.	1	4	Luzon.....	545	512	170.0	36.8	12.2	1900	Alameda, Calif....	San Francisco, Calif.	Sanders & Kirchmann.
107530	KPVC	St. s.	1	2	SALISBURY.....	284	164	123.9	25.0	12.6	1900	Camden, N. J.....	Cape Charles, Va....	N. Y., Phila. & Nor- folk R. R. Co.
130859	KPVF	St. s.	1	2	Nome City.....	939	597	230.0	38.0	16.2	1900	Fairhaven, Calif...	San Francisco, Calif.	Charles Nelson Co. (Calif.).
141644	KPVH	St. s.	1	2	LEHIGH.....	446	333	136.0	26.0	13.4	1900	Port Richmond, N. Y.	Perth Amboy, N. J.	Ice Line Transporta- tion Co. (Del.).
3838	KPVJ	*Sch.	1	3	784.....	919	803	183.4	34.0	18.0	1900	Bath, Me.....do.....	Do.
121135	KPVL	*Sch.	1	3	Flora.....	865	766	185.2	35.1	17.3	1900do.....	Boston, Mass.....	New England Fuel & Transpn. Co.

SEAGOING VESSELS, ARRANGED IN THE ORDER OF SIGNAL LETTERS—Continued.

[Steel vessels in SMALL CAPITALS, Iron in *italics*, wood in roman.]

Official No.	Signal letters.	Rlg.	Decks.	Masts.	Name of vessel.	Gross tonnage.	Net tonnage.	Length.	Breadth.	Depth.	When built.	Where built.	Home port (where permanent document issues).	Name of managing or principal owner.
								<i>Feet.</i>	<i>Feet.</i>	<i>Feet.</i>				
141645	KPVM	Ga. s.	1	2	Louise.....	102	73	91.3	23.0	10.2	1900	East Boston, Mass.	Boston, Mass.....	Boston Pilots' Relief Society.
100710	KPVT	*Sch.	1	4	Indiana.....	1,626	1,506	236.3	43.3	20.6	1900	Bath, Me.....	do.....	Seaboard Transpn Co.
96503	KPVW	St. s.	2	2	HYADES.....	3,763	2,932	331.5	47.0	25.0	1900	Sparrows Point, Md.	San Francisco, Calif.	Matson Navigation Co. (Calif.)
217431	KPWG	St. s.	2	2	CLAUDINE.....	846	615	178.6	32.0	15.1	1890	Glasgow, Scotland..	Honolulu, Hawaii..	Inter-Island Steam Nav. Co. (T. H.).
157574	KPWH	Bk.	2	3	<i>Diamond Head</i>	1,012	952	194.2	31.2	20.2	1866	London, England..	San Francisco, Calif.	General Petroleum Co.
136801	KPWJ	Bk.	2	3	<i>Star of India</i>	1,318	1,247	205.5	35.2	23.4	1863	Rainey, Scotland..	do.....	Alaska Packers' Assn.
121133	KPWL	*Sch.	2	3	<i>Falls of Clyde</i>	1,809	1,748	265.1	40.0	23.5	1878	Glasgow, Scotland..	do.....	General Petroleum Corp. (Calif.)
96496	KPWR	Shp.	2	4	STAR OF GREENLAND.	2,179	1,944	270.0	43.1	23.0	1892	do.....	do.....	Alaska Packers' Assn.
107579	KPWS	Sch.	1	2	A. M. Nicholson.....	136	100	105.0	24.6	10.4	1900	Essex, Mass.....	New Bedford, Mass.	Augusto Ben David.
96500	KPWT	St. s.	1	2	HELENE.....	618	392	170.6	30.8	14.8	1897	San Francisco, Calif.	Honolulu, Hawaii..	Inter-Island Steam Nav. Co. (T. H.).
96501	KPVV	Bk.	2	3	<i>Star of Peru</i>	1,027	976	190.2	33.0	20.2	1863	Sunderland, Eng...	San Francisco, Calif.	Alaska Packers' Assn.
77417	KQBQ	Shp.	2	4	JOHN ENA.....	2,842	2,706	312.9	48.1	25.0	1892	Glasgow, Scotland..	New York, N. Y....	James Bots.
120047	KQBJ	Sch.	1	2	Ka Mol.....	108	108	95.0	27.5	7.6	1882	San Francisco, Calif.	Honolulu, Hawaii..	Masso Shinomura.
161157	KQBP	St. s.	2	2	<i>Kinau</i>	975	773	195.0	33.0	16.0	1883	Philadelphia, Pa....	do.....	Inter-Island Steam Nav. Co. (T. H.).
141650	KQBR	St. s.	1	2	Lehua.....	176	129	112.0	24.1	8.1	1879	San Francisco, Calif.	San Francisco, Calif.	Red Salmon Canning Co.
77228	KQBV	St. s.	1	2	Mauna Loa.....	850	536	176.8	33.9	16.1	1896	Port Blakely, Wash.	Honolulu, Hawaii..	Inter-Island Steam Nav. Co. (T. H.).
150383	KQBW	St. s.	1	2	Mikahala.....	444	354	147.2	30.0	12.5	1886	do.....	do.....	do.
96379	KQCB	St. s.	1	2	Nihau.....	341	201	148.2	33.6	11.2	1897	Fairhaven, Calif...	do.....	do.
116975	KQCN	Shp.	2	3	<i>Star of France</i>	1,766	1,514	258.0	38.0	22.8	1877	Belfast, Ireland....	San Francisco, Calif.	Alaska Packers' Assn. (Calif.)
116976	KQCP	Shp.	2	3	<i>Star of Italy</i>	1,784	1,497	251.5	38.2	22.9	1877	do.....	do.....	do.
116977	KQCR	Shp.	2	3	<i>Star of Russia</i>	1,981	1,898	275.5	42.2	24.2	1874	do.....	do.....	do.
14445	KQCT	St. s.	1	2	Walaala.....	342	232	123.0	27.1	9.8	1886	Port Blakely, Wash.	Seattle, Wash.....	Puget Sound Nav. Co.
81699	KQCV	Bk.	2	3	STAR OF ICELAND...	2,161	1,875	267.3	40.1	26.3	1896	Port Glasgow, Scotland.	San Francisco, Calif.	Alaska Packers' Assn.
127433	KQDB	*Sch.	1	3	L. & W.-B. C. No. 15.	953	861	193.7	35.0	17.6	1900	Noank, Conn.....	New York, N. Y....	Leligh-Willkes-Barre Coal Co.
111293	KQDL	Sch.	1	4	Rosamond.....	1,030	985	201.0	41.0	17.0	1900	Benicia, Calif.....	San Francisco, Calif.	Pacific Freighters Co. (Calif.)
86514	KQFC	*Sch.	1	3	Grace.....	877	781	186.5	35.3	17.5	1900	Bath, Me.....	Boston, Mass.....	New England Fuel & Transpn. Co.
93055	KQFG	St. s.	4	2	MORRO CASTLE.....	6,004	3,732	400.0	50.3	18.1	1900	Philadelphia, Pa....	New York, N. Y....	N. Y. & Cuba Mail S. S. Co. (Me.).
105840	KQFM	St. s.	1	0	PENNSYLVANIA.....	1,352	857	244.3	40.0	14.8	1900	Chester, Pa.....	Cape Charles, Va....	N. Y., Phila. & Norfolk R. R. Co.
121146	KQFS	Sch.	1	2	William A. Graber.	137	100	110.5	25.3	11.2	1900	Essex, Mass.....	New Bedford, Mass.	Honj. D. Cleveland.
127452	KQFV	St. s.	1	2	Cape Cod.....	557	355	151.0	32.1	12.5	1900	do.....	New York, N. Y....	Thames River Line (Del.).
141661	KQFW	Sch.	1	4	Ludlow.....	762	613	185.4	38.9	14.3	1900	Port Blakely, Wash.	Mobile, Ala.....	Whitney & Hodden Shipping Co. (Ala.).
157568	KQGF	St. s.	1	0	DELMAR.....	294	138	122.3	26.9	11.7	1900	Newburgh, N. Y....	Cape Charles, Va....	N. Y., Phila. & Norfolk R. R. Co.
136740	KQGJ	St. s.	1	2	KETCHIKAN.....	2,373	1,079	237.5	42.0	23.4	1899	Lorain, Ohio.....	Port Townsend, Wash.	Alaska S. S. Co. (Nev.).
116992	KQGS	Sch.	1	4	Stimson.....	693	605	182.0	39.5	13.8	1900	Ballard, Wash.....	Mobile, Ala.....	Herbert C. Turner.
121149	KQGT	Sch.	1	4	Forest Home.....	703	682	173.4	40.0	15.2	1900	Marshfield, Ore....	San Francisco, Calif.	James Jerome.
127464	KQHB	Sch.	1	4	Commerce.....	658	621	184.0	38.6	13.6	1900	Alameda, Calif.....	do.....	Sanders & Kirchmann.
145859	KQHL	*Sch.	1	3	Theodora Palmer...	1,042	910	196.4	40.5	17.6	1900	Noank, Conn.....	New London, Conn.	Thames Towboat Co. (Conn.).
116996	KQHP	St. s.	4	2	GDANSK.....	6,135	3,760	400.0	50.2	18.1	1900	Philadelphia, Pa....	New York, N. Y....	Walter Rush.
116997	KQHW	St. s.	1	2	Bergen.....	247	132	90.7	23.8	8.0	1900	Portland, Ore.....	Los Angeles, Calif.	Falth L. Mettler.
121152	KQJB	St. s.	1	2	FRED E. RICHARDS.	357	174	121.4	26.5	14.7	1900	Philadelphia, Pa....	New York, N. Y....	Great Lakes Dredge & Dry Dock Co. (N. J.)
77438	KQJF	*Sch.	1	2	John W. Chittenden.	235	186	128.2	27.0	8.7	1900	Tottenville, N. Y....	do.....	Merritt & Chapman-Derrick & Wrecking Co. (W. Va.).
93086	KQJM	Sch.	1	4	Minnie A. Caine....	880	779	195.5	41.0	15.2	1900	Seattle, Wash.....	San Francisco, Calif.	Charles Nelson Co. (Calif.).
107591	KQJN	St. s.	2	2	AMERICAN.....	5,600	3,545	406.8	61.1	30.3	1900	Chester, Pa.....	New York, N. Y....	American - Hawaiian S. S. Co. (N. J.).
117003	KQJW	St. s.	1	2	Santa Barbara.....	695	527	183.5	37.5	13.5	1900	San Francisco, Calif.	San Francisco, Calif.	J. R. Hanly Co.
150380	KQLB	St. s.	2	2	PARAGUAY.....	2,627	1,583	392.0	42.0	23.0	1900	Lorain, Ohio.....	Philadelphia, Pa....	Sun Oil Co. (N. J.).
121159	KQLC	Sch.	1	1	Fearless.....	736	653	182.5	38.5	14.5	1900	Hoquiam, Wash....	Mobile, Ala.....	Whitney & Hodden Shipping Co. (Ala.).
117009	KQLV	St. s.	4	2	SONOMA.....	5,279	3,911	400.0	50.2	21.3	1900	Philadelphia, Pa....	San Francisco, Calif.	Oceanlo S. S. Co. (Ala.).
107598	KQLW	St. s.	1	2	ASUNCION.....	2,106	1,328	242.0	42.0	26.5	1900	Lorain, Ohio.....	do.....	G. W. McNear (Calif.).
121165	KQMG	Sch.	1	4	Forster.....	663	598	134.0	38.6	13.6	1900	Alameda, Calif.....	do.....	Sanders & Kirchmann.
86541	KQMH	St. s.	1	0	General Frisbie....	670	375	133.8	29.3	11.6	1900	New Whatcom, Wash	do.....	Monticello S. S. Co.

SEAGOING VESSELS, ARRANGED IN THE ORDER OF SIGNAL LETTERS—Continued.

[Steel vessels in SMALL CAPITALS, Iron in *italics*, wood in roman.]

Official No.	Signal letters.	Rtg.	Decks.	Masts.	Name of vessel.	Gross tonnage.	Net tonnage.	Length.	Breadth.	Depth.	When built.	Where built.	Home port (where permanent document issues).	Name of manager or principal owner.
145862	KQMJ	St. s.	1	2	OLEUM.....	2,998	1,745	293.0	52.5	23.5	1900	Sparrows Point, Md.	Los Angeles, Calif.	Union Oil Co. (Calif.).
161871	KQML	St. s.	4	2	VENTURA.....	6,282	3,913	400.0	50.2	21.3	1900	Philadelphia, Pa.	San Francisco, Calif.	Oceanic S. S. Co. (Calif.)
100721	KQMP	Sch.	1	4	Irene.....	772	687	186.4	39.7	14.3	1900	Fairhaven, Calif.	do.	Gardner Mill Co.
150885	KQMR	St. s.	1	2	PRUDENCE.....	292	198	122.3	25.0	14.0	1900	Camden, N. J.	Philadelphia, Pa.	Martha E. Munn.
96534	KQMW	St. s.	2	2	HAWAIIAN.....	5,397	3,373	406.8	51.1	30.3	1900	Chester, Pa.	New York, N. Y.	American - Hawaiian S. S. Co. (N. J.).
107612	KQNB	Shp.	2	4	STAR OF ZEALAND...	3,292	2,987	332.3	45.4	26.0	1901	Bath, Me.	San Francisco, Calif.	Alaska Packers' Assn. (Calif.).
93102	KQNG	Sch.	2	4	Fred W. Thurlow...	1,191	1,042	195.0	40.2	18.4	1901	do.	Boston, Mass.	Boston Maritime Corp. (Me.).
111323	KQNH	*Sch.	1	2	Salem.....	703	703	179.0	35.0	12.3	1900	Bethel, Del.	Philadelphia, Pa.	Southern Transpn. Co. (N. J.).
155397	KQNR	Sch.	2	6	Oakley C. Curtis....	2,374	2,000	265.0	46.2	22.9	1901	Bath, Me.	Portland, Mo.	A. W. Frost.
81735	KQNV	Sch.	1	4	W. J. Patterson....	645	569	171.8	38.0	13.6	1901	Aberdeen, Wash.	Galveston, Tex.	Reitan Transp'n. Co. (Tex.).
107620	KQPB	Sch.	1	4	Alvena.....	772	687	186.4	39.7	14.3	1901	Fairhaven, Calif.	San Francisco, Calif.	Gardner Mill Co.
107622	KQPF	St. s.	1	2	Acme.....	416	269	154.0	34.0	11.5	1901	Alameda, Calif.	do.	Moore Mill & Lumber Co. (Oreg.).
77454	KQPJ	Bkn.	1	4	James Tuft.....	1,274	1,043	215.5	42.5	17.4	1901	Port Blakely, Wash.	do.	George E. Billings.
136868	KQRD	St. s.	2	2	Enterprise.....	2,806	1,679	318.8	37.4	26.6	1882	Newcastle, England.	do.	Matson Navigation Co. (Calif.).
130906	KQRH	St. s.	2	2	LOUISIANA.....	2,849	1,797	290.0	42.2	23.6	1901	Chicago, Ill.	Port Arthur, Tex.	Texas Co. (Tex.).
130907	KQRJ	St. s.	2	2	ALABAMA.....	2,801	2,173	294.0	42.2	23.2	1901	do.	do.	do.
130908	KQRL	St. s.	2	2	FEDERAL.....	2,881	2,159	303.2	42.2	23.2	1901	do.	Houston, Tex.	American Petroleum Co. (Tex.).
180910	KQRM	*Sch.	1	3	Number Twenty-one	905	773	196.0	34.3	17.5	1901	Baltimore, Md.	Boston, Mass.	Metropolitan Marine & Fuel Co. (Mass.).
136870	FQRN	St. s.	4	2	ESPERANZA.....	4,764	2,904	341.0	47.7	16.9	1901	Philadelphia, Pa.	New York, N. Y.	New York & Cuba Mail S. S. Co. (Me.).
93118	KQRT	St. s.	1	2	METEOR.....	2,324	1,436	253.6	43.2	24.2	1901	Toledo, Ohio	Boston, Mass.	Meteor S. S. Co. (Mass.).
165408	KQSO	St. s.	2	2	OREGONIAN.....	5,380	3,393	406.8	51.1	30.3	1901	Chester, Pa.	New York, N. Y.	American - Hawaiian S. S. Co. (N. J.).
107630	KQSI	Sch.	1	4	Alumna.....	696	644	189.1	40.0	15.6	1901	North Bend, Oreg.	San Francisco, Calif.	Ditrich Ottman.
127525	KQSN	*Sch.	1	4	Cardenas.....	1,576	1,421	245.9	43.2	19.0	1901	Bath, Me.	Fall River, Mass.	Staples Transp'n. Co. (Calif.).
127827	KQSP	St. s.	1	2	Chenhalls.....	663	429	183.3	37.5	14.8	1901	Fairhaven, Calif.	San Francisco, Calif.	Sudden & Christenson (Calif.).
77462	KQTC	Sch.	1	4	James Johnson.....	1,149	993	214.0	41.3	16.6	1901	Seattle, Wash.	do.	Charles Nelson Co. (Calif.).
77463	KQTF	St. s.	2	0	John B. Collins.....	825	238	117.3	22.8	10.9	1901	Tottenville, N. Y.	Perth Amboy, N. J.	Madison Transp'n. Co.
111339	KQTG	*Slp.	1	1	Rockland.....	481	403	163.6	34.3	10.4	1901	Bath, Me.	Fall River, Mass.	Staples Transp'n. Co. (Me.).
3882	KQTL	Shp.	2	3	STAR OF ALASKA...	1,862	1,500	256.3	38.5	17.5	1886	Glasgow, Scotland.	San Francisco, Calif.	Alaska Packers' Assn. (Calif.).
117039	KQTN	St. s.	1	2	STANDARD.....	374	254	140.5	26.0	15.5	1901	Port Richmond, N. Y.	New York, N. Y.	Standard Transp'n. Co. (Del.).
93130	KQTR	Sch.	1	4	Mindoro.....	679	642	184.0	38.5	14.0	1901	Alameda, Calif.	San Francisco, Calif.	Petroleum Products Co. (Calif.).
136882	KQTV	St. s.	3	2	EL VALLE.....	4,605	2,896	391.7	48.3	15.8	1901	Newport News, Va.	New York, N. Y.	Southern Pacific Co.
169900	KQVD	St. s.	1	0	PENNYLN.....	137	93	85.3	20.6	9.0	1901	Philadelphia, Pa.	Philadelphia, Pa.	Reading Co.
93132	KQVM	St. s.	4	2	MONTEREY.....	4,729	2,877	341.0	47.7	16.9	1901	do.	New York, N. Y.	New York & Cuba Mail S. S. Co. (Me.).
107652	KQVN	St. s.	3	2	APACHE.....	4,145	3,205	336.5	46.1	20.5	1901	do.	do.	Clyde S. S. Co. (Me.).
111347	KQVP	*Sch.	1	3	Robesonia.....	955	866	195.0	35.0	17.0	1901	Noank, Conn.	Philadelphia, Pa.	Reading Co.
100734	KQWD	Sch.	1	4	Goldfield.....	730	625	167.6	30.0	13.4	1901	Bath, Me.	Pensacola, Fla.	Mingue Shipping Corp.
141722	KQWF	Bkn.	1	4	Lahaina.....	1,067	994	217.0	42.0	17.0	1901	Oakland, Calif.	San Francisco, Calif.	Barkentine Lahaina Co. (Calif.).
127545	KQWG	St. p.	1	2	City of Rockland...	1,606	1,026	274.3	38.5	14.4	1901	East Boston, Mass.	Boston, Mass.	Eastern Steamship Lines (Me.).
81761	KQWJ	Sch.	1	5	W. H. Marston.....	1,169	1,110	219.0	42.5	17.5	1901	San Francisco, Calif.	New York, N. Y.	J. N. Scott.
161181	KQWL	*Sch.	1	3	Klinberton.....	955	866	195.0	35.0	17.0	1901	Noank, Conn.	Philadelphia, Pa.	Reading Co.
28146	KQWV	St. s.	2	2	ZULIA.....	1,713	1,079	268.0	37.1	17.0	1901	Philadelphia, Pa.	Wilmington, Del.	Atlantic & Caribbean Steam Nav. Co.
161184	KRBN	Bkn.	1	4	Kohala.....	891	776	194.8	39.9	15.8	1901	Fairhaven, Calif.	San Francisco, Calif.	Barkentine Kohala Co.
86576	KRBQ	Sch.	1	4	Gambie.....	726	626	183.7	38.0	13.8	1901	Port Blakely, Wash.	do.	Fife Shipping Co. (Calif.).
107665	KRBV	St. s.	3	2	ARAPAHOE.....	4,145	3,205	336.5	46.1	20.5	1901	Philadelphia, Pa.	New York, N. Y.	Clyde S. S. Co. (Me.).
130934	KRCH	St. s.	2	2	New Shoreham.....	503	317	151.9	28.1	11.8	1901	East Boston, Mass.	Newport, R. I.	Town of New Shoreham.
93105	KRCJ	*Sch.	1	3	Manhelm.....	955	866	195.0	35.0	17.0	1901	Noank, Conn.	Philadelphia, Pa.	Reading Co.
86581	KRCN	St. s.	1	2	Cleone.....	228	126	123.0	30.0	9.5	1901	Alameda, Calif.	Marsfield, Oreg.	Western White Cedar Co. (Oreg.).
107676	KRDJ	St. s.	1	2	Anna W.....	204	139	103.5	25.5	10.5	1901	Philadelphia, Pa.	New York, N. Y.	Cahill Towing Line (Ind.).
107636	KRDM	St. s.	1	2	Alltak.....	115	73	91.0	23.5	10.0	1901	Alameda, Calif.	San Francisco, Calif.	Alaska Packers' Assn.
136916	KRDQ	St. s.	4	2	El Dia.....	4,501	2,708	391.7	48.3	15.8	1901	Newport News, Va.	New York, N. Y.	Southern Pacific Co. (Ky.).

SEAGOING VESSELS, ARRANGED IN THE ORDER OF SIGNAL LETTERS—Continued.

[Steel vessels in small capitals, iron in italics, wood in roman.]

Official No.	Signal letters.	Rig.	Decks.	Masts.	Name of vessel.	Gross tonnage.	Net tonnage.	Length.	Breadth.	Depth.	When built.	Where built.	Home port (where permanent document issues).	Name of managing or principal owner.
								Feet.	Feet.	Feet.				
107687 157626	KRFH KRFF	Sch. St. s.	1 1	4 2	Alpena..... Dubois.....	970 223	832 151	206.0 105.4	40.7 25.4	16.5 12.0	1901 1901	Port Blakely, Wash. Tottenville, N. Y.	Mobile, Ala. New York, N. Y.	Herbert C. Turner. Henry Du Bols Sons Co.
117080 145897	KRFM KRFT	Sch. St. s.	1 1	4 2	Samar..... ROY HOOPER.....	710 220	673 149	189.0 103.0	38.5 23.0	14.0 12.3	1901 1901	Alameda, Calif. Philadelphia, Pa.	San Francisco, Calif. New York, N. Y.	Sanders & Kirschmann. Sinclair Navigation Co. (Del.)
3904 81788 86597	KRGC KRGF KRGH	St. s. St. s. Bkn.	2 2 1	2 2 4	ADMIRAL EVANS..... ADMIRAL WATSON..... Georgina.....	2,140 2,000 998	1,728 1,253 870	253.1 253.1 210.0	38.4 38.4 41.0	22.8 21.2 15.7	1901 1902 1901	Toledo, Ohio..... do..... Fairhaven, Calif.	Tacoma, Wash. do. San Francisco, Calif.	Pacific S. S. Co. (Me.). Do. Eschon & Minor Co. (Calif.)
107702 117077 127522	KRGP KRQQ KRGT	Sch. *Sch. St. s.	1 1 1	4 3 2	A. F. Coats..... Saucun..... Chilkat.....	617 955 172	541 866 98	172.3 195.0 115.5	37.9 35.0 24.0	13.5 17.0 10.5	1901 1901 1901	Hoquiam, Wash. Noank, Conn. San Francisco, Calif.	Mobile, Ala. Philadelphia, Pa. San Francisco, Calif.	D. M. Scott. Reading Co. Alaska Packers' Assn. (Calif.)
127578 150921 107707	KRGV KRGW KRHB	St. s. St. s. Sch.	2 1 1	2 2 4	CARLISLE..... PATIENCE..... Aurora.....	644 292 1,211	438 198 1,070	157.0 122.3 221.3	29.0 25.0 42.4	17.5 14.0 17.1	1901 1901 1901	Philadelphia, Pa. Camden, N. J. do.	Philadelphia, Pa. do. San Francisco, Calif.	Reading Co. do. Charles Nelson Co. (Calif.)
93207 136951 96213 157308	KRIH KRIL KRILQ KRIT	St. s. St. s. Sch. St. s.	1 4 2 1	1 2 5 2	Bertha M. Hanlon..... El Siglo..... Mary F. Barrett..... DAUNTLESS.....	499 4,503 1,833 153	287 2,800 1,564 70	148.0 391.7 241.4 102.0	33.0 48.3 43.3 20.7	10.5 15.8 24.7 10.0	1901 1901 1901 1893	Marshfield, Oreg. Newport News, Va. Bath, Me. Camden, N. J.	do. New York, N. Y. Bath, Me. Newport News, Va.	D. J. Hanlon. Southern Pacific Co. Gardner G. Doring. Newport News Shipbuilding & Dry Dock Co.
117099 141765 95988	KRIH KRHW KRIL	Sch. *Sch. St. s.	1 1 1	4 3 2	Sophia Christouson..... Langhorne..... Harold.....	675 955 180	570 860 93	180.0 195.0 106.3	38.9 35.0 24.2	13.4 17.0 12.5	1901 1901 1889	Port Blakely, Wash. Noank, Conn. New London, Conn.	Seattle, Wash. Philadelphia, Pa. New London, Conn.	H. G. Seaborn. Reading Co. Thomas Towboat Co. (Conn.)
91477 111124 107713 161102 100754	KRIM KRIN KRJP KRJQ KRJT	St. s. St. s. Sch. Sch. St. s.	1 1 3 2 1	2 2 4 4 0	Minnie..... R. M. Waterman..... Mabel..... Kenwood..... Sand Beach.....	167 174 1,336 929 248	80 74 1,171 797 168	106.5 91.0 184.4 184.5 119.1	23.5 23.5 40.6 37.3 29.0	11.0 10.8 18.4 18.0 9.3	1882 1890 1901 1901 1901	Myatie, Conn. New London, Conn. Newburyport, Mass. Boston, Mass. Tonkins Cove, N. Y.	do. do. Boston, Mass. do. New York, N. Y.	Do. Do. Harold G. Foss. Ralph C. Emory. Rockaway White Sand Co. (N. Y.)
127597 136982 150920 141769	KRIW KRIL KRIF KRIG	Sch. St. s. St. s. Sch.	1 3 1 1	3 2 2 4	Charles H. Klinek..... Et. ALBA..... Phoenix..... Lizzie M. Parsons.....	522 4,614 256 655	444 2,897 160 571	150.3 391.7 126.5 171.9	35.0 48.3 30.5 35.3	12.6 15.8 10.0 13.3	1901 1901 1902 1902	Noank, Conn. Newport News, Va. Alameda, Calif. Bath, Me.	New London, Conn. New York, N. Y. San Francisco, Calif. Jacksonville, Fla.	Carlos Barry. Southern Pacific Co. Goodyear Redwood Co. Putnam Lumber Co. (Wis.)
146916 127606	KRIQ KRIS	Bkn. St. s.	2 1	4 0	Thos. P. Emigh..... CALVERT.....	1,040 889	923 604	211.6 180.0	42.4 40.0	16.4 10.3	1902 1902	Tacoma, Wash. Philadelphia, Pa.	San Francisco, Calif. Baltimore, Md.	Charles Nelson Co. (Calif.) Maryland, Delaware & Virginia R. R. Co.
117115 117116 3917 111391 111392	KRIT KRIV KRIV KRMD KRME	St. s. St. s. *Sch. St. s. Sch.	1 3 1 1 1	2 2 3 2 4	Santa Monica..... ADMIRAL ROGERS..... Batlynros..... Unimak..... Resolute.....	497 2,277 955 258 684	318 1,350 866 188 610	166.0 270.1 195.0 124.8 182.2	34.0 40.1 35.0 31.5 39.5	12.0 17.3 17.0 9.5 14.2	1902 1902 1902 1902 1902	San Francisco, Calif. do. Noank, Conn. Alameda, Calif. Hoquiam, Wash.	San Francisco, Calif. Tacoma, Wash. New York, N. Y. San Francisco, Calif. Mobile, Ala.	J. R. Hanly Co. (Calif.) Pacific S. S. Co. (Mo.). Reading Co. H. A. Richardson. Whitney & Hodden Shipping Co. (Ala.)
93239 107724	KRME KRMI	Sch. Shp.	1 2	3 4	Marion N. Cobb..... STAR OF LAPLAND.....	450 3,381	360 3,006	150.7 332.4	34.0 45.4	11.8 26.1	1902 1902	Rockland, Me. Bath, Me.	do. San Francisco, Calif.	Alaska Packers' Assn. (Calif.)
127614 107726 77519	KRMN KRND KRNE	Sch. Bkn. St. s.	1 1 2	4 4 2	Camano..... Amazon..... J. M. GUFFEY.....	730 1,167 2,520	631 1,105 1,593	184.7 209.0 292.2	39.4 42.5 40.2	14.2 19.0 23.5	1902 1902 1902	Port Blakely, Wash. Benicia, Calif. Camden, N. J.	Seattle, Wash. New York, N. Y. Port Arthur, Tex.	Oskar Anderson. J. M. Scott. Gulf Refining Co. (Tex.)
117125 107736	KRNT KRNV	St. s. St. s.	3 3	2 2	ANCON..... ALASKAN.....	9,315 8,536	7,174 5,471	489.5 470.1	58.0 67.2	28.0 31.5	1902 1902	Sparrows Point, Md. San Francisco, Calif.	New York, N. Y. do.	Panama R. R. Co. American - Hawaiian S. S. Co. (N. J.)
127634 150938 96609 161216 130966	KRPF KRPD KRPI KRPI KRPN	Sch. St. s. *Sch. Ga. s. St. p.	2 1 1 1 1	5 2 4 2 2	Cora F. Crossy..... Prentiss..... Herndon..... Kineo..... Nantasket.....	2,499 406 1,763 122 739	2,059 267 1,651 71 436	273.0 144.0 252.0 98.0 188.9	45.4 31.5 43.0 24.0 31.0	27.0 11.5 20.0 10.6 10.7	1902 1902 1902 1902 1902	Bath, Me. Oakland, Calif. Noank, Conn. Gloucester, Mass. Chelsea, Mass.	Portland, Me. San Francisco, Calif. Philadelphia, Pa. New York, N. Y. Boston, Mass.	A. W. Frost. Andrew F. Mahony. Reading Co. Herann Struller. Nantasket Beach Steamboat Co.
96611 111405 96614 93264	KRPV KRPW KRQC KRQP	St. s. St. s. Bkn. Bkn.	1 2 1 1	2 5 4 4	Hermosa..... REMONDO..... H. K. Hall..... Makaweli.....	483 1,130 1,237 699	334 680 1,105 821	139.0 188.0 225.4 191.0	28.0 38.0 42.4 39.5	11.5 19.3 18.1 17.5	1902 1902 1902 1902	Wilmington, Calif. Toledo, Ohio. Port Blakely, Wash. Oakland, Calif.	Los Angeles, Calif. Pt. Townsend, Wash. San Francisco, Calif. do.	Wilmington Transportation Co. Alaska S. S. Co. (Nov.) George E. Billings. Barkolino Makaweli Co. (Calif.)
96621 161208 117159	KRQT KRSC KRSG	Bk. St. s. St. s.	2 4 1	3 4 2	STAR OF HOLLAND..... KROONLAND..... Edith.....	2,301 12,241 106	1,965 7,483 62	284.7 569.0 111.1	39.7 60.2 16.6	23.5 21.2 10.2	1885 1902 1902	Belfast, Ireland..... Philadelphia, Pa. Boston, Mass.	do. New York, N. Y. do.	Alaska Packers' Assn. (Calif.) International Mercantile Marine Co. (N. J.) Thos. J. Derva.

SEAGOING VESSELS, ARRANGED IN THE ORDER OF SIGNAL LETTERS—Continued.

[Steel vessels in SMALL CAPITALS, Iron in *italics*, wood in roman.]

Official No.	Signal letters	Rtg.	Decks.	Masts.	Name of vessel.	Gross tonnage.	Net tonnage.	Length.	Breadth.	Depth.	When built.	Where built.	Home port (where permanent document issues).	Name of managing or principal owner.
20637	KRSH	St. s.	1	0	MONTAUK.....	641	430	193.0	30.1	11.2	1902	Baltimore, Md.....	New York, N. Y.....	Montauk Steamship Co., Ltd. (N. Y.).
03272	KRSM	Sch.	1	4	Melrose.....	615	542	175.4	37.0	13.9	1902	Hoquiam, Wash....	San Francisco, Calif.	Joseph A. Oliver.
77536	KRSN	St. s.	4	2	MADISON.....	4,920	3,192	428.9	47.7	18.3	1855	Glasgow, Scotland.	New York, N. Y.....	Archibald M. Ostrom.
145934	KRSV	St. s.	3	2	CHRISTIAN.....	9,601	7,026	459.5	58.0	28.9	1902	Sparrows Point, Md.do.....	Panama R. R. Co.
150957	KRTB	Sch.	2	4	Perry Setzer.....	1,392	1,268	216.8	42.0	17.8	1902	Bridgeport, Conn.do.....	Oceanic Navigation Corp. (Del.).
111417	KRTC	St. s.	1	2	TAMESI.....	2,039	2,164	308.9	40.9	20.8	1889	Sunderland, Eng....do.....	Sinclair Navigation Corp.
155141	KRTM	Ga. s.	1	2	Mary Hanlon.....	458	147	148.0	35.6	9.5	1902	San Francisco, Calif.	San Francisco, Calif.	D. J. Hanlon.
121230	KRTS	*Sch.	1	4	Fullerton.....	1,554	1,494	235.0	42.5	10.6	1902	Alameda, Calif.....	Los Angeles, Calif..	Mission Transportation & Refining Co.
130979	KRTV	St. s.	1	0	Norumbega.....	304	142	146.0	28.6	10.1	1902	Bath, Me.....	Portland, Me.....	Malno Con. R. R. Co.
77542	KRVC	St. s.	1	0	JOHN A. HUGHES...	167	107	90.0	20.5	10.8	1902	Camden, N. J.....	Philadelphia, Pa.....	Tug John A. Hughes Co. (Del.).
81832	KRVD	Sch.	1	4	Willis A. Holden...	1,188	1,040	210.8	42.2	16.3	1902	Ballard, Wash....	Pensacola, Fla.....	John A. Merritt & Co.
127676	KRVG	Sch.	1	4	Caroline.....	511	434	163.1	38.0	11.6	1902	Port Blakely, Wash.	San Francisco, Calif.	Gardner Mill Co. (Inc.).
03294	KRVII	Sch.	1	4	M. Turner.....	816	763	185.0	42.2	15.0	1902	Bonita, Calif.....	Mobile, Ala.....	Whitney & Badden Shipping Co. (Ala.).
107786	KRVL	Sch.	1	4	Mindano.....	556	495	164.8	37.6	13.1	1902	Aberdeen, Wash....	Seattle, Wash.....	H. G. Seaborn.
111419	KRVP	Ga. s.	1	3	Ruby.....	345	273	132.0	34.0	9.0	1902	Alameda, Calif.....do.....	Seaboard National Bank (Wash.).
81834	KRVT	Sch.	1	2	William Blsbeo.....	309	206	133.1	31.2	9.3	1902	Rockland, Me.....	Rockland, Me.....	Rlehard K. Snow.
161217	KRWC	St. s.	1	2	KINGFISHER.....	301	152	130.0	24.0	14.6	1902	San Francisco, Calif.	Galveston, Tex.....	Andrew Hudson.
26351	KRWJ	St. p.	2	0	UNCATENA.....	652	370	178.0	31.0	12.0	1902	Wilmington, Del....	New Bedford, Mass.	New England S. S. Co., (Conn.).
3940	KRWT	Sch.	1	4	Blakely.....	744	632	183.1	39.0	14.2	1902	Port Blakely, Wash.	Mobile, Ala.....	Lemuel A. Scott.
121238	KSBC	St. s.	4	4	FINLAND.....	12,222	7,447	560.0	60.2	21.2	1902	Philadelphia, Pa....	New York, N. Y.....	International Mercantile Marine Co. (N.J.).
145944	KSBD	St. s.	3	2	TEXAN.....	8,522	5,456	471.0	67.2	31.8	1902	Camden, N. J.....do.....	American - Hawaiian S. S. Co. (N. J.).
107794	KSBJ	Sch.	1	4	Alert.....	623	548	174.5	37.9	13.9	1902	Hoquiam, Wash....	San Francisco, Calif.	Daniel McDonald.
127693	KSBL	St. s.	1	2	CHEEKTOWAGA.....	331	166	126.3	24.7	16.3	1902	Port Richmond, N.Y.	Perth Amboy, N. J.	See Line Transportation Co. (Del.).
145947	KSBT	St. s.	1	2	DULCINO.....	2,051	1,986	291.4	42.0	26.0	1902	Toledo, Ohio.....	New York, N. Y.....	American Sugar Transit Corp. (Del.).
127695	KSBU	*Sch.	1	3	Newark.....	820	772	293.6	35.5	13.2	1902	Bath, Me.....	Philadelphia, Pa....	Southern Transpn. Co. (N. J.).
117188	KSCF	Sch.	2	4	Samuel W. Hathaway.	1,038	906	206.5	38.3	18.4	1902	Brewer, Me.....	Boston, Mass.....	Boston Maritime Corp. (Me.).
117105	KSCM	*Sch.	1	4	S. O. Co. No. 03...	2,473	1,857	280.1	45.4	23.4	1902	Bath, Me.....	San Francisco, Calif.	Standard Oil Co. (Calif.).
117196	KSCN	Sch.	1	4	Salom.....	767	698	195.0	41.0	15.0	1902	San Francisco, Calif.	New York, N. Y.....	J. M. Scott.
111430	KSCQ	St. p.	1	2	Ransom B. Fuller...	2,329	1,617	317.6	40.1	14.0	1902	Bath, Me.....	Boston, Mass.....	Eastern S. S. Lines.
107803	KSCR	St. s.	1	2	SANDY HOOK.....	361	213	168.6	24.4	12.6	1902	Elizabeth, N. J.....	New York, N. Y.....	United New York & Sandy Hook Pilots' Association, (N. J.).
137038	KSCT	*Sch.	1	3	Emille.....	1,069	930	216.5	35.2	18.3	1902	Bath, Me.....	Boston, Mass.....	New England Fuel & Transpn. Co.
150973	KSDJ	Bkn.	1	4	Puako.....	1,084	1,011	221.0	42.0	17.0	1902	Oakland, Calif.....	San Francisco, Calif.	Barkentine Puako Co. L. A. Scott.
161029	KSDL	Sch.	1	4	Virginia.....	585	541	170.0	36.8	12.8	1902	Alameda, Calif.....	Mobile, Ala.....	L. A. Scott.
96657	KSDN	Ga. s.	1	1	Superior.....	167	163	105.5	23.5	7.6	1902	Solomons, Md.....	New York, N. Y.....	Merritt & Chapman Derrick & Wrecking Co. (W. Va.).
96658	KSDT	St. s.	3	2	HURON.....	3,318	2,500	291.2	43.1	20.6	1902	Philadelphia, Pa....do.....	Barkentine Hawaii Co. (Calif.).
146954	KSDV	Sch.	1	4	Taurus.....	551	514	161.1	40.0	13.4	1902	Marshfield, Oreg....	San Francisco, Calif.	Clyde S. S. Co. (Me.).
96650	KSEB	Bkn.	1	4	HAWAII.....	1,085	923	195.7	42.3	17.9	1900	Dumbarton, Scot...do.....	Charles Nelson Co. (Calif.).
127718	KSFD	St. s.	1	2	Centralla.....	497	324	160.5	36.0	12.5	1902	Alameda, Calif.....do.....	M. C. Mason.
96660	KSFG	St. s.	1	2	HONEYBROOK.....	373	253	126.2	26.0	16.2	1902	Philadelphia, Pa....	New York, N. Y.....	Lehigh & Wilkes-Barre Coal Co.
93343	KSFJ	Sch.	1	4	Mabel Gale.....	762	619	183.5	39.4	15.0	1902	Port Blakely, Wash.do.....	J. M. Scott.
117210	KSFL	St. s.	1	0	SOCONY 14.....	164	111	91.0	22.0	9.4	1902	Philadelphia, Pa....do.....	Standard Transportation Co. (Del.).
117220	KSFM	St. s.	1	0	SOCONY 15.....	154	111	91.0	22.0	9.4	1903do.....do.....	Do.
96661	KSFQ	Sch.	1	4	Ilopa Sherwood.....	686	522	172.8	36.6	14.0	1903	Bath, Me.....do.....	J. M. Scott.
36656	KSFW	St. s.	1	2	GULFPORT.....	224	152	102.0	24.0	11.7	1903	Philadelphia, Pa....do.....	Shielair Navigation Co. (Del.).
157683	KSBD	St. s.	1	2	Thimothy.....	154	104	107.0	22.5	10.7	1903	Baltimore, Md.....do.....	John Daly.
117224	KSCH	St. s.	1	0	S. O. Co. No. 12....	158	107	90.0	20.5	11.0	1903	Camden, N. J.....	Baltimore, Md.....	Standard Oil Co.
111448	KSCH	St. s.	2	2	Rosalie.....	299	195	112.6	30.6	6.6	1903	Noank, Conn.....	New York, N. Y.....	Edward J. S. Brown.
107823	KSCH	St. s.	3	2	ARIZONAN.....	8,533	6,497	470.1	67.2	31.5	1903	San Francisco, Calif.do.....	American - Hawaiian S. S. Co. (N. J.).
81853	KSQV	Sch.	1	3	William Booth.....	545	435	170.0	36.0	12.8	1903	Mystic, Conn.....	New London, Conn.	Carlos Burry.
77672	KSBLD	Bkn.	1	4	John C. Meyer.....	932	794	200.0	40.0	15.4	1902	Tacoma, Wash.....	New York, N. Y.....	Fields S. Pendleton.

† Steel.

SEAGOING VESSELS, ARRANGED IN THE ORDER OF SIGNAL LETTERS—Continued.

[Steel vessels in SMALL CAPITALS, Iron in *italics*, wood in roman.]

Official No.	Signal letters.	Rtg.	Decks.	Masts.	Name of vessel.	Gross tonnage.	Net tonnage.	Length.	Breadth.	Depth.	When built.	Where built.	Home port (where permanent document issues).	Name of managing or principal owner.
								Feet.	Feet.	Feet.				
141847	KSIIJ	St. s.	1	0	L. Y. Schermerhorn	181	123	98.3	22.7	11.4	1903	Camden, N. J.	Philadelphia, Pa.	American Dredging Co. (Pa.)
86683	KSIII	Sch.	2	5	Gardner G. Deering	1,982	1,714	251.6	44.4	25.1	1903	Bath, Mo.	Bath, Mo.	O. G. Deering Co.
86685	KSIII	Sch.	1	5	George E. Billings	1,260	1,103	224.0	42.4	18.3	1903	Port Blakely, Wash.	San Francisco, Calif.	George E. Billings.
137061	KSIIIN	Sch.	1	3	Edward R. Baird, Jr.	279	238	132.0	28.3	9.8	1903	Bethel, Del.	Wilmington, Del.	Win. T. Records.
93369	KSJF	St. s.	3	4	VIRGINIAN	7,914	5,077	491.5	58.2	24.4	1903	Sparrows Point, Md.	New York, N. Y.	American - Hawaiian S. S. Co. (N. J.)
127743	KSJN	St. s.	3	2	Col. E. L. DRAKE	4,205	3,307	360.0	60.0	21.5	1903	Philadelphia, Pa.	San Francisco, Calif.	Standard Oil Co. (Calif.)
117240	KSJW	St. s.	1	2	Samson	328	223	116.0	32.5	7.5	1903	West Seattle, Wash.	Seattle, Wash.	Ainsworth Dunn Co. (Wash.)
121266	KSLB	Bkn.	2	4	Frederic A. Duggan	1,137	981	195.5	39.4	18.2	1903	Bath, Mo.	New Orleans, La.	Frederic A. Duggan (La.)
141861	KSLC	St. s.	2	3	LIGONIER	3,737	2,396	352.5	40.4	26.2	1903	Camden, N. J.	Port Arthur, Tex.	Gulf Refining Co. (Tex.)
161227	KSLE	Ga. s.	2	5	MARYLAND	2,498	2,068	259.5	45.3	22.9	1903	Bath, Mo.	do	Texas S. S. Co. (Tex.)
96683	KSLEP	*Sch.	1	4	Hattie	1,286	1,163	230.3	39.0	17.3	1903	do	Boston, Mass.	New England Fuel & Transp. Co.
117264	KSLE	*Sch.	1	3	SHENANGO	2,305	1,824	298.0	44.8	21.9	1903	do	Port Arthur, Tex.	Gulf Refining Co. (Tex.)
93378	KSMB	St. s.	1	0	MONTCLAIR	130	88	80.0	21.6	11.4	1903	Camden, N. J.	New York, N. Y.	D. L. & W. R. R. Co.
141868	KSMC	*Sch.	1	4	Liberty	1,587	1,441	246.2	43.3	19.3	1903	Bath, Mo.	do	McWilliams Bros. (Ind.)
96684	KSMO	St. s.	1	1	Stony Creek	345	216	120.4	28.0	9.8	1903	Noank, Conn.	Baltimore, Md.	Stony Creek S. S. Co.
86679	KSMIP	Sch.	1	4	George W. Elzey, Jr.	690	577	183.7	37.2	13.0	1903	Bath, Mo.	Wilmington, Del.	George W. Elzey.
93395	KSMW	St. s.	1	2	Hehagan	387	212	128.0	26.7	11.2	1903	Rockland, Me.	Providence, R. I.	Providence, Fall River & Newport Co. (R. I.)
127768	KSNB	St. s.	3	2	CALVIN AUSTIN	3,820	2,853	298.0	60.8	17.8	1903	Wilmington, Del.	Boston, Mass.	Eastern B. S. Lines, (Mass.)
200220	KSND	Ga. s.	1	2	Mary F. Curtis	121	65	101.3	24.0	11.2	1903	Essex, Mass.	Gloucester, Mass.	Gorton-Pew Vessels Co.
200039	KSNV	St. s.	1	2	CARMINA	260	143	140.1	21.5	11.6	1903	South Boston, Mass.	Baltimore, Md.	Assn. of the Maryland Pilots.
200146	KSPJ	*Sch.	2	4	SOCONY 92	3,248	3,044	302.4	43.3	28.6	1903	Port Richmond, N. Y.	New York, N. Y.	Standard Transportation Co. (N. Y.)
200202	KSQB	Sch.	1	3	Georgia D. Jenkins	471	398	149.6	34.3	11.8	1903	Phippsburg, Mo.	do	William C. Reid.
130696	KSQP	St. s.	3	0	MIDLAND	1,535	1,043	240.0	46.0	14.1	1895	Newport News, Va.	Washington, D. C.	Norfolk & Washington Stbt. Co.
200126	KSRH	*Sch.	1	3	Annlo	1,098	980	221.0	35.5	18.1	1903	Bath, Mo.	Rockland, Me.	New England Fuel & Transp. Co.
200427	KSRJ	Sch.	2	4	Eleanor F. Bartram	1,114	920	202.4	38.8	18.9	1903	East Boothbay, Me.	Boston, Mass.	Ralph C. Emery.
200439	KSRN	St. s.	1	2	STANDARD II	616	418	167.0	30.0	16.5	1903	Philadelphia, Pa.	New York, N. Y.	Standard Oil Co. (N. Y.)
200448	KSRQ	St. s.	1	0	CRISFIELD	236	160	110.5	24.1	12.0	1903	Sparrows Point, Md.	Cape Charles, Va.	N. Y., Phila. & Norfolk R. R. Co.
200468	KSRV	St. s.	3	2	SAN JACINTO	6,069	3,870	380.0	53.0	24.7	1903	Chester, Pa.	New York, N. Y.	Mallory S. S. Co. (Me.)
200470	KSRW	Sch.	2	4	Horace A. Stone	1,376	1,237	208.5	38.6	20.7	1903	Brewer, Me.	Boston, Mass.	Boston Maritime Corp. (Me.)
200478	KSTD	St. s.	1	1	WILLIAM M. WADLEY	154	104	89.7	21.5	10.5	1903	Chester, Pa.	New York, N. Y.	Ocean S. S. Co.
200493	KSTH	St. s.	5	4	MONOOLIA	13,038	8,760	600.0	65.3	23.1	1903	Camden, N. J.	do	Atlantic Transport Co.
200505	KSTL	Sch.	1	4	Sallsbury	597	485	107.7	35.8	12.3	1903	Bath, Mo.	do	G. H. Dagsland.
201073	KSTP	St. s.	2	2	Jofferson	1,615	895	207.0	40.0	22.7	1904	Tacoma, Wash.	Port Townsend, Wash.	Alaska S. S. Co. (Nev.)
200554	KSTQ	St. s.	1	2	Elizabeth	415	280	142.0	35.8	9.9	1903	San Francisco, Calif.	San Francisco, Calif.	Emil T. Kruse.
200557	KSTR	St. s.	1	0	JOHN F. LEWIS	148	101	90.0	20.5	10.8	1904	Camden, N. J.	Philadelphia, Pa.	Tug John F. Lewis Co. (Ind.)
200586	KSVB	St. s.	1	2	WYOMISSING	222	151	104.6	24.0	11.8	1904	Philadelphia, Pa.	do	Reading Co.
200595	KSVF	St. s.	2	2	LANSING	4,560	3,428	389.4	47.2	27.6	1890	Newcastle, England.	Los Angeles, Calif.	Union S. S. Co. (N. J.)
200528	KSVM	*Sch.	1	3	Beatrice	1,117	1,009	221.5	35.5	18.5	1904	Bath, Mo.	Boston, Mass.	New England Fuel & Transportation Co.
200647	KSVW	*Sch.	1	2	Marlon	693	684	175.1	28.6	18.8	1868	Dundee, Scotland	New York, N. Y.	Neptune Line (Del.)
200690	KSWO	St. s.	4	4	MANCHURIA	13,638	8,760	600.0	65.3	23.1	1904	Camden, N. J.	do	Atlantic Transport Co.
200718	KSWJ	Sch.	1	4	Anthony D. Nichols	680	564	172.0	38.6	13.5	1904	Bath, Mo.	do	Thorwald Peders.
200725	KSWM	St. s.	1	2	LIKE LIKE	374	214	135.1	30.1	11.6	1904	San Francisco, Calif.	Honolulu, Hawaii	Inter-Island Steam Nav. Co. (T. H.)
200761	KSWQ	St. s.	1	0	TRANSFER No. 16	208	182	112.0	26.2	14.0	1904	Philadelphia, Pa.	New Haven, Conn.	N. Y., New Haven & Hartford R. R. Co. (Conn.)
200786	KTHF	*Sch.	1	4	Oley	1,780	1,672	256.0	43.0	20.0	1904	Noank, Conn.	Philadelphia, Pa.	Reading Co.
200789	KTHG	*Sch.	2	5	SOCONY 94	4,167	3,934	360.5	60.0	27.0	1904	Shooters Island, N. Y.	New York, N. Y.	Standard Transportation Co. (Del.)
200799	KTBJ	St. s.	1	0	TRANSFER No. 17	208	182	112.0	26.2	14.0	1904	Philadelphia, Pa.	New Haven, Conn.	N. Y., New Haven & Hartford R. R. Co. (Conn.)
200822	KTBQ	St. s.	1	1	F. H. Beckwith	195	118	130.7	22.0	9.3	1904	Pocomoke City, Md.	Capo Charles, Va.	Chincoteague Fish Oil and Guano Co.
200940	KTBS	St. s.	4	2	CITY OF COLUMBUS	5,433	4,111	377.5	49.0	15.8	1904	Chester, Pa.	Savannah, Ga.	Ocean S. S. Co. of Savannah.

SEAGOING VESSELS, ARRANGED IN THE ORDER OF SIGNAL LETTERS—Continued.

[Steel vessels in SMALL CAPITALS, iron in *italics*, wood in roman.]

Official No.	Signal letters	Rig.	Decks.	Masts.	Name of vessel.	Gross tonnage.	Net tonnage.	Length.	Breadth.	Depth.	When built.	Where built.	Home port (where permanent document issues).	Name of managing or principal owner.
								<i>Feet.</i>	<i>Feet.</i>	<i>Feet.</i>				
200844	KTBV	St. s.	1	0	TRANSFER No. 18...	268	182	112.0	26.2	14.0	1904	Philadelphia, Pa....	New Haven, Conn..	N. Y., New Haven & Hartford R. R. Co. (Conn.).
200850	KTCB	St. s.	1	2	NUSHAGAK.....⊙	739	478	175.5	34.0	14.5	1904	Alameda, Calif.....	San Francisco, Calif.	Alaska Packers' Assn. (Calif.).
200888	KTCL	St. p.	1	2	Old Colony.....	741	434	184.2	32.5	11.3	1904	Chelsea, Mass.....	Boston, Mass.....	Nantasket Beach Steamboat Co.
200905	KTCP	St. s.	1	0	Imperial.....	160	109	107.5	21.6	11.0	1904	Baltimore, Md.....	New York, N. Y.....	Cahill Towing Line (Inc.).
200930	KTDB	St. s.	1	0	NANUET.....	217	148	102.2	24.4	12.3	1904	Port Richmond, N.Y.do.....	Erle R. R. Co.
200931	KTDC	St. s.	1	0	WAVERLY.....	217	148	102.2	24.4	12.3	1904do.....do.....	Do.
200930	KTDF	Sch.	1	4	J. W. Cilse.....	345	715	185.0	41.0	14.0	1904	Ballard, Wash.....	Mobile, Ala.....	L. A. Scott.
200941	KTDD	St. s.	1	2	BOSTON.....	3,620	2,466	292.6	63.0	20.4	1904	Quincy, Mass.....	Fall River, Mass.....	New England S. S. Co.
200955	KTDJ	*Sch.	2	5	S. O. Co. No. 95...⊙	4,212	3,708	360.5	50.0	27.0	1904	Shooters Island, N.Y.	San Francisco, Calif.	Standard Oil Co. (Calif.).
200962	KTDM	St. s.	1	0	P. R. R. No. 32....	201	137	99.0	24.0	12.0	1904	Sparrows Point, Md.	New York, N. Y.....	Penna. R. R. Co. (Pa.).
200980	KTDP	St. p.	1	2	J. T. Morse.....	780	410	199.0	31.0	12.1	1904	Boston, Mass.....	Boston, Mass.....	Eastern S. S. Lines.
201033	KTDR	St. s.	2	2	Northland.....⊙	1,387	817	195.0	39.2	22.9	1904	Fairhaven, Calif....	San Francisco, Calif.	Atlas Steamship Co. (Calif.).
201040	KTDS	St. s.	5	4	MINNESOTA.....⊙	20,602	13,121	622.0	73.5	19.0	1904	New London, Conn.	New York, N. Y.....	Atlantic Transport Co.
201047	KTDW	St. s.	1	1	Joseph Wharton...	311	106	143.3	23.3	11.3	1904	Wilmington, Del....	Reedville, Va.....	McNeal, Edwards Co. (Va.).
201054	KTFC	St. s.	1	1	Charles J. Colonna..	248	101	124.4	22.0	10.5	1904	Berkley, Va.....do.....	Seaboard Oil & Guano Co. (Va.).
201058	KTFD	St. s.	1	2	Cabrillo.....⊙	611	387	182.0	32.0	13.5	1904	San Pedro, Calif....	Los Angeles, Calif..	Wilmington Transportation Co.
201103	KTFN	St. s.	4	2	CITY OF ATLANTA...⊙	5,433	4,111	377.5	49.0	15.8	1904	Chester, Pa.....	Savannah, Ga.....	Ocean S. S. Co. of Savannah.
201104	KTFP	St. s.	1	2	EDGAR F. CONEY...	153	104	102.0	20.8	10.6	1904	Camden, N. J.....	Tampa, Fla.....	Phillip Shore.
201418	KTFG	St. s.	1	2	Mystery.....	115	73	98.5	23.8	11.2	1904	Gloucester, Mass....	San Juan, P. R.....	American Colonial Bank of Porto Rico (W. Va.).
201154	KTGD	*Sch.	1	3	Horace A. Allyn....	859	748	190.6	35.2	16.3	1904	Bath, Me.....	Philadelphia, Pa...	Westmoreland Coal Co. Reading Co.
201167	KTGH	*Sch.	1	4	Spring.....	1,780	1,672	256.0	43.0	20.0	1904	Noank, Conn.....do.....	Reading Co.
201169	KTGJ	St. s.	4	2	ONTARIO.....⊙	3,099	1,952	292.2	42.2	15.9	1904	Camden, N. J.....	Baltimore, Md.....	Merchants & Miners' Transpn. Co. (Md.).
201177	KTGM	St. s.	1	0	P. R. R. No. 4.....	121	82	75.0	21.1	10.4	1904	Philadelphia, Pa...	Philadelphia, Pa...	Penna. R. R. Co. Reading Co.
201209	KTGP	*Sch.	1	3	Mingo.....	954	865	193.6	35.0	17.6	1904	Noank, Conn.....do.....	Reading Co.
201214	KTGK	Sch.	1	3	George E. Kinok....	660	460	152.6	36.4	12.0	1904	Mystic, Conn.....	New London, Conn.	Carlos Barry.
201265	KTGL	*Sch.	1	3	Charles F. Pritchard.	861	763	199.0	35.3	16.1	1904	Bath, Me.....	Philadelphia, Pa...	Westmoreland Coal Co.
201284	KTGI	Sch.	1	3	Bluefields.....	281	234	134.2	29.6	9.2	1904	Noank, Conn.....	Mobile, Ala.....	Dodridge Scott.
201287	KTIL	St. s.	1	2	WELLINGTON.....⊙	334	227	126.0	27.0	15.8	1904	Port Richmond, N.Y.	Jacksonville, Fla...	Hooks-Scanlon Corp. (Del.).
201311	KTIN	St. s.	3	2	MOHICAN.....	2,255	1,770	237.9	40.1	19.5	1904	Philadelphia, Pa...	New York, N. Y.....	Clyde S. S. Co. (Me.).
201360	KTJB	St. s.	1	2	J. W. TERRY.....	130	88	85.5	22.1	10.3	1904	Port Richmond, N.Y.	Galveston, Tex.....	Quil & Interstate R. R. Co.
201365	KTJC	*Sch.	1	3	Barry.....	954	865	193.6	35.0	17.0	1904	Noank, Conn.....	Philadelphia, Pa...	Reading Co.
201375	KTJF	*Sch.	2	3	South Land.....	869	835	203.0	35.0	18.0	1904	Jacksonville, Fla...	Jacksonville, Fla...	Hooks-Scanlon Corp. (Del.).
201378	KTJG	Sch.	3	4	Margaret Thomas..	1,427	1,161	291.1	40.7	19.6	1904	Thomaston, Me....	Boston, Mass.....	Boston Maritime Corp. (Me.).
201383	KTJH	St. s.	1	2	Ingomar.....	143	85	70.8	25.7	11.4	1904	Essex, Mass.....	Gloucester, Mass....	Gorton-Pew Vessels Co.
201394	KTJM	Sch.	2	4	Ellen Little.....	999	807	188.2	39.2	11.7	1904	Rockland, Me.....	Boston, Mass.....	Boston Maritime Corp. (Me.).
201390	KTJP	Sch.	1	3	Anna M. Hudson...	338	299	133.5	31.8	10.0	1904	Bethel, Del.....	Tampa, Fla.....	Roux-Denton Lumber Co. (Fla.).
201440	KTLB	St. s.	1	2	Norwood.....⊙	1,323	1,017	203.0	38.5	15.0	1904	Winslow, Wash....	Seattle, Wash.....	Pacific-American Fisheries. (Me.).
201451	KTLC	St. s.	1	0	Anna E. Combes....	138	114	113.0	23.2	6.0	1904	East Hookaway....	New York, N. Y.....	Melville Smith.
201458	KTLE	St. s.	1	2	Virginian.....	179	122	102.5	22.5	10.4	1904	Camden, N. J.....	Philadelphia, Pa...	Southern Transpn. Co. (N. J.).
201483	KTLL	St. s.	1	2	San Juan.....	284	128	118.0	24.5	13.5	1904	Seattle, Wash.....	San Francisco, Calif.	Libby, McNeil & Libby.
201520	KTLS	*Sch.	1	2	George R. Stetson..	675	577	175.8	35.1	14.1	1904	Bath, Me.....	Philadelphia, Pa...	Westmoreland Coal Co.
201527	KTMB	Sch.	3	4	Addison E. Bullard.	1,485	1,223	218.0	42.7	10.9	1904	Rockport, Me.....	Mobile, Ala.....	Horace Furner.
201528	KTMC	St. s.	1	2	LEHAPE.....	637	433	167.7	29.0	17.2	1904	Camden, N. J.....	Philadelphia, Pa...	Reading Co.
201535	KTME	Sch.	1	4	George W. Truitt, jr.	779	647	187.0	38.1	13.3	1904	Bath, Me.....	Wilmington, Del....	John R. Eskridge.
201544	KTMJ	St. s.	1	2	Vanguard.....	358	228	137.5	32.5	10.8	1904	Alameda, Calif....	San Francisco, Calif.	H. A. Richardson.
201545	KTML	St. s.	1	0	Araha.....	165	91	109.5	24.5	12.0	1904	San Francisco, Calif.do.....	Associated Oil Co. (Calif.).
201556	KTMR	St. s.	1	2	ELMER A. KEELER..	236	160	111.4	23.9	12.9	1904	Port Richmond, N.Y.	New York, N. Y.....	Keeler Transpn. Line (N. Y.).
201557	KTMS	St. s.	1	0	Nonpareil.....	167	99	101.0	25.0	12.0	1904	Noank, Conn.....	Norfolk, Va.....	Wood Towing Corp. (Va.).
201587	KTNC	Sch.	2	0	Ruth E. Merrill....	3,003	2,259	301.0	48.2	23.7	1904	Bath, Me.....	Portland, Me.....	A. W. Frost.
201593	KTND	St. s.	1	0	SOCONY II.....	129	87	81.7	20.5	9.9	1904	Philadelphia, Pa...	New York, N. Y.....	Standard Transportation Co. (Del.).

SEAGOING VESSELS, ARRANGED IN THE ORDER OF SIGNAL LETTERS—Continued.

(Steel vessels in SMALL CAPITALS, Iron in *italics*, wood in roman.)

Official No.	Signal letters,	Rtg.	Decks.	Masts.	Name of vessel.	Gross tonnage.	Net tonnage.	Length.	Breadth.	Depth.	When built.	Where built.	Home port (where permanent document issues).	Name of managing or principal owner.
								Feet.	Feet.	Feet.				
201591	KTNF	St. s.	1	0	ATLANTIC.....	129	87	81.7	20.5	9.0	1904	Philadelphia, Pa....	Philadelphia, Pa....	Atlas Refining Co. (Pa.).
201603	KTNG	*Sch.	1	3	Mollno.....	654	865	193.6	35.0	17.6	1904	Noank, Conn.....do.....	Reading Co.
201620	KTNP	*Sch.	1	5	John Forsyth.....	2,198	2,067	279.4	47.4	21.5	1901	New London, Conn.	New London, Conn.	Thames Towboat Co. (Conn.).
201638	KTNS	Bkn.	2	5	Montrey.....	1,854	1,604	260.0	39.5	24.0	1878	Southampton, Eng.	San Francisco, Calif.	Charles Nelson Co. (Calif.).
201645	KTNW	St. s.	3	2	CAPTAIN A. F. LUCAS.....	4,188	3,257	360.0	50.0	21.6	1904	Richmond, Va.....do.....	Standard Oil Co. (Calif.).
201655	KTPC	Sch.	2	4	Allee May Davonport.....	1,144	952	194.6	39.4	18.3	1905	Bath, Me.....	New York, N. Y....	Synington Nav. Corp. (Del.).
162251	KTPG	St. s.	1	2	Helen P. Drew.....	309	142	134.6	32.2	10.5	1904	Hoquiam, Wash....	San Francisco, Calif.	Goodyear Redwood Co.
201673	KTPH	*Sch.	1	4	Cumru.....	1,780	1,672	256.0	43.0	20.0	1905	Noank, Conn.....	Philadelphia, Pa....	Reading Co.
201688	KTPN	Sch.	1	4	Orleans.....	751	605	180.0	38.0	13.9	1905	Bath, Me.....	Boston, Mass.....	R. H. Freeman.
201690	KTPB	St. s.	1	0	GEO. F. RANDOLPH.....	211	144	112.0	23.0	11.2	1905	Baltimore, Md.....	Baltimore, Md.....	Balto. & Ohio I. R. Co.
201723	KTOP	St. p.	2	2	PROVIDENCE.....	4,365	2,502	379.4	50.0	18.6	1905	Quincy, Mass.....	Fall River, Mass....	New England S. S. Co.
220973	KTRC	Gu. s.	1	2	Katharine R.....	398	212	175.3	21.1	13.3	1898	Troon, Scotland....	San Diego, Calif....	R. T. Robinson.
201928	KTRW	*Sch.	2	3	South East.....	898	835	203.0	35.0	18.0	1905	Jacksonville, Fla..	Jacksonville, Fla..	Brooks-Seaton Corp. (Del.).
201861	KTSB	St. s.	1	1	Sea Foam.....	330	205	127.0	32.0	10.0	1905	Aberdeen, Wash....	San Francisco, Calif.	Chas. H. Higgins.
201886	KTSD	*Sch.	2	3	Lewis H. St. John..	1,741	1,620	225.4	42.3	23.7	1885	Parrishoro, Nova Scotia	New York, N. Y....	J. B. King Transportation Co. (N. Y.).
201920	KTSQ	St. s.	3	2	CHIFFEWA.....	2,696	2,155	275.9	40.1	10.5	1905	Philadelphia, Pa....do.....	Clyde S. S. Co. (Me.).
201935	KTSV	Sch.	1	4	Camilla May Page..	688	507	175.9	36.5	14.2	1905	Bath, Me.....	Mobile, Ala.....	Lemuel A. Scott.
201951	KTSW	*Sch.	2	4	Augusta W. Snow..	830	671	183.3	36.5	17.1	1905	Brewer, Me.....	Boston, Mass.....	Boston Maritime Corp. (Me.).
202077	KTVP	Gu. s.	2	2	Anvll.....	363	270	116.0	24.5	16.5	1905	San Francisco, Calif.	Seattle, Wash.....	Howard M. Findlay.
202129	KTWC	St. s.	1	2	Roosevelt.....	610	421	182.0	35.5	16.2	1905	Verona, Me.....do.....	West Coast Transportation Co. (Wash.).
202174	KTWF	St. s.	1	2	WINDRER.....	2,837	2,093	290.0	40.1	21.9	1889	West Hartlepool, England.do.....	Pacific American Fisheries (Me.).
202224	KTWJ	St. s.	2	2	La Primera.....	1,083	638	171.0	37.3	13.1	1905	Fairhaven, Calif..	San Francisco, Calif.	James Jerome.
202335	KTWK	Sch.	1	3	Helvetia.....	409	425	157.4	36.2	12.8	1905	Rockland, Me.....	Rockland, Me.....	Richard K. Snow.
202377	KTVN	Sch.	1	4	Charles Wiltmore	693	582	177.9	38.2	14.0	1905	Mystic, Conn.....	New York, N. Y....	Transit Nav. Corp. (N. Y.).
202430	KVBS	St. s.	1	0	Mabel L. Barton....	204	138	107.0	22.2	7.8	1905	Noank, Conn.....do.....	Daniel P. McAllister.
202562	KVCN	Sch.	1	4	Tifton.....	694	476	173.0	36.2	13.8	1905	Mystic, Conn.....	Boston, Mass.....	Ralph C. Emery.
202560	KVCP	St. s.	1	2	Johan Poulsen.....	650	423	179.1	39.1	13.5	1905	Everett, Wash....	San Francisco, Calif.	William Chatham.
202576	KVCO	*Sch.	1	2	Manatawny.....	721	623	177.0	35.0	14.2	1905	Noank, Conn.....	Philadelphia, Pa....	Reading Co.
202622	KVCW	Gu. s.	1	3	Alpolo.....	362	269	139.1	35.2	9.0	1905	Prosper, Oreg.....	San Francisco, Calif.	Alaska Commercial Co. (Calif.).
202631	KVDB	St. s.	1	0	TRANSFER NO. 19..	270	183	112.0	26.2	14.0	1905	Philadelphia, Pa....	New Haven, Conn..	New York, New Haven & Hartford R. R. Co. (Conn.).
202634	KVDO	St. s.	1	0	TRANSFER NO. 20..	270	183	112.0	26.2	14.0	1905do.....do.....	Do.
202646	KVDF	Sch.	2	3	Elizabeth Dantzer..	424	361	134.0	25.9	15.4	1857	Glasgow, Scotland..	Boston, Mass.....	Harry B. Lord.
202662	KVDH	*Sch.	1	2	Tulpehocken.....	721	623	177.0	35.0	14.2	1905	Noank, Conn.....	Philadelphia, Pa....	Reading Co.
200920	KVDJ	St. s.	2	0	INDIANAPOLIS.....	765	520	180.0	32.0	18.6	1904	Toledo, Ohio.....	Seattle, Wash....	Puget Sound Nav. Co.
202668	KVDN	St. s.	1	2	SPRAY.....	283	159	128.0	22.0	12.9	1905	Quincy, Mass.....	New York, N. Y....	Anthony J. McAllister.
202687	KVDP	St. s.	1	2	J. H. Stetson.....	837	521	181.0	39.4	13.4	1905	Winslow, Wash....	San Francisco, Calif.	A. B. Johnson.
202699	KVDQ	Sch.	1	4	Robert P. Murphy..	697	572	175.3	37.1	13.5	1905	Bath, Me.....	Mobile, Ala.....	Herbert C. Turner.
202701	KVDH	*Sch.	1	2	Tamaund.....	721	623	177.0	35.0	14.2	1905	Noank, Conn.....	Philadelphia, Pa....	Reading Co.
202715	KVDS	Sch.	1	3	Harrison T. Beacham	299	266	143.0	29.0	9.0	1905	Baltimore, Md.....	Mobile, Ala.....	Lemuel A. Scott.
202751	KVDW	St. s.	1	0	HERNARDSVILLE.....	181	123	93.7	24.0	11.1	1905	Port Richmond, N. Y.	New York, N. Y....	D., I., & W. R. R. Co.
202783	KVFG	St. s.	1	0	HUGH L. BOND, JR.	212	144	112.0	23.1	11.2	1900	Baltimore, Md.....	Baltimore, Md.....	Baltimore & Ohio I. R. Co.
202806	KVFM	St. s.	1	2	Yosemite.....	827	525	193.0	40.0	15.3	1906	Fairhaven, Calif....	San Francisco, Calif.	Pope & Talbot (Inc.).
202810	KVFP	*Sch.	1	2	Pocopson.....	721	623	177.0	35.0	14.2	1906	Noank, Conn.....	Philadelphia, Pa....	Reading Co. (Pa.).
202856	KVFW	St. s.	1	0	RIVERSIDE.....	300	204	118.1	25.0	8.7	1900	Port Richmond, N. Y.	New York, N. Y....	City of New York.
3922	KVGC	Sch.	1	2	Bertha and Pearl..	114	77	95.5	24.8	9.8	1902	Gloucester, Mass..	Sun Juan, P. R....	Barloomeo Cnbarillas.
220118	KVGM	St. s.	1	2	CHRISTABEL.....	263	124	140.9	22.0	12.5	1893	Glasgow, Scotland..	Savannah, Ga.....	Savannah Bar Pilots (Ga.).
202921	KVGS	St. s.	1	2	Kecchi.....	229	166	130.0	22.8	13.0	1871	Buffalo, N. Y.....	Port Arthur, Tex....	Gulf Export & Trans. Co.
202930	KVGP	St. s.	2	2	PEQUONNOCK.....	2,930	1,986	275.7	45.1	16.7	1906	Chester, Pa.....	New London, Conn.	New England S. S. Co.
203001	KVHF	St. p.	1	2	SOUTH SHORE.....	874	510	200.0	32.5	11.5	1900	Quincy, Mass.....	Boston, Mass.....	Nantasket Beach Steamboat Co.
203028	KVHR	*Sch.	1	2	MAGNOLIA.....	681	663	171.0	31.0	15.0	1906	Camden, N. J.....	Port Arthur, Tex....	Texas Co. (Tex.).
203045	KVHT	St. s.	1	2	Tiverton.....	557	336	155.0	30.0	12.7	1906	Hoquiam, Wash....	San Francisco, Calif.	J. O. Davenport.
202367	KVJD	Sch.	1	2	Thouas S. Gorton..	140	92	106.6	25.4	11.5	1905	Essex, Mass.....	Gloucester, Mass....	Gorton Pew Vessels Co. (Mass.).
203116	KVJR	St. s.	4	2	MEXICO.....	6,362	3,700	400.0	50.2	17.5	1906	Philadelphia, Pa....	New York, N. Y....	New York & Cub. Mail S. S. Co. (Me.).
203181	KVJL	St. s.	1	0	P. R. R. No. 5.....	166	126	92.0	24.0	11.8	1906	Sparrows Point, Mddo.....	Penna. R. R. Co.
203157	KVLP	*Sch.	1	2	Pittston.....	466	440	180.0	30.0	14.0	1906	Sharptown, Md.....do.....	Neptune Line (Del.).
203153	KVLQ	St. s.	1	1	Miramur.....	181	90	103.0	24.3	9.4	1906	Noank, Conn.....do.....	Chas. Wagner.
203162	KVLS	St. s.	1	2	Svea.....	618	370	174.0	38.2	13.3	1906	Fairhaven, Calif....	San Francisco, Calif.	Henry Wilson.

SEAGOING VESSELS, ARRANGED IN THE ORDER OF SIGNAL LETTERS—Continued.

[Steel vessels in SMALL CAPITALS, Iron in *italics*, wood in roman.]

Official No.	Signal letters	Rtg.	Docks.	Masts.	Name of vessel.	Gross tonnage.	Net tonnage.	Length.	Breadth.	Depth.	When built.	Where built.	Home port (where permanent document issues).	Name of managing or principal owner.
								<i>Feet.</i>	<i>Feet.</i>	<i>Feet.</i>				
203205	KVMC	St. s.	1	0	P. R. R. No. 10....	186	126	92.0	24.0	11.8	1906	Sparrows Point, Md.	New York, N. Y....	Penna. R. R. Co.
203224	KVMF	St. s.	1	0	P. R. R. No. 14....	188	126	92.0	24.0	11.8	1906	do.	do.	Do.
203235	KVML	St. s.	1	1	George F. McCaffrey.	156	106	85.9	27.0	10.6	1906	Tomkins Cove, N. Y.	do.	Owen McCaffrey Sons.
202752	KVMP	Sch.	1	2	Athlete.....	132	90	107.4	25.0	11.6	1906	Essex, Mass.	New Bedford, Mass.	Antone Sylvia.
203304	KVNF	*Sch.	1	2	Neshaminy.....	721	623	177.0	35.0	14.2	1906	Noank, Conn.	Philadelphia, Pa.	Reading Co.
203328	KVNJ	St. s.	1	1	Tamalpais.....	574	422	165.2	36.0	13.0	1906	Hoquium, Wash.	San Francisco, Calif.	E. K. Wood Lumber Co. (Calif.).
203337	KVNL	St. s.	1	0	GENERAL G. M. SON-REL.	169	115	92.0	21.5	10.8	1906	Chester, Pa.	New York, N. Y....	Ocean S. S. Co.
203366	KVNM	St. s.	1	0	AURORA.....	234	159	98.0	25.0	12.0	1906	Camden, N. J.	do.	Lehigh Valley Railroad Co. of N. J. (N. J.)
203387	KVNR	St. s.	1	0	Charles A. McCaffrey	197	134	101.1	25.0	12.0	1906	Noank, Conn.	do.	Owen McCaffrey's Sons.
203422	KVNS	St. s.	2	2	RALEIGH.....	1,185	805	222.5	33.0	21.3	1906	Sparrows Point, Md.	Baltimore, Md.	Baltimore Steam Packet Co.
203423	KVNT	Sch.	2	4	Anna M. Record....	1,259	1,040	202.0	40.9	21.1	1906	Bath, Me.	Boston, Mass.	A. T. Bleknell.
203425	KVNW	St. s.	3	2	KATAHDIN.....	2,696	2,155	275.9	40.1	19.5	1906	Philadelphia, Pa.	New York, N. Y.	Clyde S. S. Co. (Me.)
203447	KVPD	*Sch.	1	2	Cacoosing.....	721	623	177.0	35.0	14.2	1906	Noank, Conn.	Philadelphia, Pa.	Reading Co.
203448	KVPF	St. s.	1	2	Raymond.....	595	350	182.1	38.0	13.0	1906	Prosper, Oreg.	San Francisco, Calif.	Sudden & Christenson.
203469	KVPI	*Sch.	1	3	CARPENTER.....	1,566	1,520	227.0	33.1	19.6	1906	Camden, N. J.	Detroit, Mass.	Detroit Sulphite Tpn. Co. (Mich.).
203503	KVPM	St. s.	1	3	Hoquiam.....	644	440	174.0	33.2	13.3	1906	Fairhaven, Calif.	San Francisco, Calif.	Nelson Andrews.
203545	KVPT	*Sch.	1	3	NUMBER TWENTY-FIVE.	1,566	1,520	227.0	33.1	19.6	1906	Camden, N. J.	Philadelphia, Pa.	Westmoreland Coal Co. (Pa.).
203534	KVQB	St. s.	1	2	Washington.....	539	367	159.0	35.3	12.4	1906	Seattle, Wash.	San Francisco, Calif.	Little River S. S. Co.
203583	KVQH	St. s.	1	2	GYPHUM KING.....	581	331	151.9	29.6	18.2	1906	Pt. Richmond, N. Y.	New York, N. Y.	J. B. King Transportation Co. (N. Y.).
203584	KVQJ	St. s.	1	2	GOVERNOR COBB. ⊙	2,522	1,550	289.1	54.0	18.0	1906	Choster, Pa.	New Haven, Conn.	Peninsular & Ocellontal Steamship Co. (Conn.).
203594	KVQN	St. s.	1	1	NEW YORK CENTRAL No. 5.	410	278	100.4	30.5	11.5	1906	Pt. Richmond, N. Y.	New York, N. Y.	New York Central R. R. Co.
203445	KVQS	St. s.	1	0	Princess.....	151	103	107.0	22.2	10.7	1906	Baltimore, Md.	do.	Cahill Towing Line (N. J.).
203602	KVQW	St. s.	1	2	Crescent City.....	701	380	180.0	38.0	12.0	1906	Aberdeen, Wash.	San Francisco, Calif.	Hobbs, Will & Co. (Calif.).
203629	KVRD	St. s.	2	3	W. S. PORTER..... ⊙	4,901	3,524	385.0	49.7	28.9	1906	Newport News, Va.	do.	Associated Oil Co. (Calif.).
203637	KVRG	St. s.	1	2	WATUFFA.....	190	129	105.0	22.6	11.8	1906	Pt. Richmond, N. Y.	Fall River, Mass.	Staples Tpn. Co.
203647	KVRH	St. s.	1	1	Comport.....	180	122	96.4	30.4	9.7	1906	Tottonville, N. Y.	New York, N. Y.	New York & Cuba Mail S. S. Co. (Mo.).
203681	KVRL	St. s.	3	2	MOMUS..... ⊙	0,413	3,893	410.0	53.2	25.6	1906	Philadelphia, Pa.	do.	Southern Pacific Co. (Ky.).
203687	KVRN	*Sch.	1	2	R. W. Macdonald....	630	590	199.0	32.1	11.7	1906	Elkton, Md.	Wilmington, Del.	Eastern Transp. Co.
127440	KVBW	St. s.	2	0	CHIPPEWA.....	1,111	614	200.0	34.4	19.8	1900	Toledo, Ohio.	Seattle, Wash.	Fugate Sound Nav. Co.
100730	KVBB	St. s.	2	2	IROQUOIS.....	1,182	803	214.0	34.4	21.2	1901	do.	Chicago, Ill.	Chicago & South Haven S. S. Co. (Ill.).
203747	KVBF	St. s.	1	2	Daisy Freeman.....	613	430	173.5	38.6	13.3	1906	Fairhaven, Calif.	San Francisco, Calif.	Frank C. McPherson.
203766	KVBJ	St. s.	1	0	POCOMOKE.....	293	199	125.0	25.0	12.6	1906	Camden, N. J.	Philadelphia, Pa.	N. Y., Phila. & Norfolk R. R. Co.
203772	KVBM	St. s.	1	1	Kniekerbocker.....	310	192	130.0	32.9	10.0	1907	Noank, Conn.	New York, N. Y.	Richard Cors.
203782	KVBR	St. s.	1	0	INDUSTRY.....	163	111	87.0	23.6	12.0	1906	Pt. Richmond, N. Y.	do.	Havenmeyers & Elder.
203795	KVBW	St. s.	3	2	TUSCAN.....	2,415	1,355	276.5	42.1	18.0	1907	Sparrows Point, Md.	do.	Merchants & Miners Transp. Co. (Md.).
203805	KVTB	St. s.	1	2	WYOMING.....	398	270	140.0	26.8	15.5	1906	Pt. Richmond, N. Y.	Port Amboy, N. J.	Beo Line Transportation Corp. (Del.).
203808	KVTC	St. s.	1	2	Florence Ward....	260	152	105.9	24.4	14.2	1907	Fairhaven, Calif.	New York, N. Y.	Commercial Pacific Cable Co.
203811	KVTD	St. s.	2	2	DELAWARE.....	1,907	1,382	250.5	40.0	25.0	1907	Wilmington, Del.	do.	Clyde S. S. Co. (Me.).
203813	KVTF	St. s.	4	2	DOROTHY ALEXAN-DEB. ⊙	5,453	2,540	391.0	48.2	19.7	1907	Camden, N. J.	Anconia, Wash.	Pacific S. S. Co. (Me.).
203820	KVTG	Sch.	1	4	Jacksonville.....	620	547	179.4	36.2	13.8	1906	Jacksonville, Fla.	New York, N. Y.	Edward M. Haldr.
203826	KVTH	St. s.	1	0	Salutation.....	184	125	107.5	22.5	11.0	1907	Camden, N. J.	do.	James McWilliams, Blue Line (N. J.).
203846	KVTM	St. s.	1	0	EL CHICO.....	152	103	81.5	21.2	12.6	1907	Wilmington, Del.	do.	Southern Pacific Co.
203856	KVTR	St. s.	2	2	OSBANAW.....	2,667	2,043	300.0	41.0	25.8	1907	Quincy, Mass.	do.	Mallory Steamship Co. (Me.).
203859	KVTS	St. s.	1	2	Helene.....	672	307	172.1	38.0	13.2	1906	Hoquiam, Wash.	San Francisco, Calif.	Emil T. Kruse.
203923	KVWI	St. s.	2	2	SUN..... ⊙	4,836	3,501	382.0	49.9	29.0	1907	Newport News, Va.	Philadelphia, Pa.	Bun Oil Co. (N. J.).
203925	KVWJ	St. s.	2	2	PAWNEE.....	1,907	1,382	250.5	40.0	25.0	1907	Wilmington, Del.	New York, N. Y.	Clyde S. S. Co.
203928	KVWL	St. s.	1	3	Wellesley.....	770	432	186.3	38.0	13.8	1907	Prosper, Oreg.	New Orleans, La.	Mexican Fruit & S. S. Co. (Del.).
203953	KVWP	St. s.	2	2	OCMULGEE.....	2,667	2,042	300.0	41.0	25.8	1907	Quincy, Mass.	New York, N. Y.	Mallory Steamship Co. (Me.).
203969	KVWT	St. s.	1	0	MACHIGONNE.....	425	289	136.5	29.0	9.0	1907	Philadelphia, Pa.	do.	John E. Moore Co. (N. Y.).
203971	KWBC	St. s.	3	2	MEXICAN..... ⊙	8,512	5,404	472.3	57.2	32.3	1907	San Francisco, Calif.	do.	American - Hawaiian S. S. Co. (N. J.).

SEAGOING VESSELS, ARRANGED IN THE ORDER OF SIGNAL LETTERS—Continued.

[Steel vessels in SMALL CAPITALS, Iron in *italics*, wood in roman.]

Offical No.	Signal letters.	Rlg.	Decks	Masts.	Name of vessel.	Gross tonnage.	Net tonnage.	Length.	Breadth.	Depth.	When built.	Where built.	Home port (where permanent document issues).	Name of managing or principal owner.
								<i>Feet.</i>	<i>Feet.</i>	<i>Feet.</i>				
204036 203988	KWBQ KWIII	Sch. St. s.	1 2	4 2	Albert W. Robinson. RELIEF.....	498 828	423 563	163.0 181.6	31.7 39.2	12.0 20.6	1907 1907	Sharptown, Md..... Wilmington, Del....	Wilmington, Del.... New York, N. Y....	Wm. J. Quilan. Merritt-Chapman & Scott Wrecking Corp. (W. Va.). Chesapeake S. S. Co. (Md.). Sagadahoo Towing Co. (Md.).
203972	KWBD	St. s.	2	0	CITY OF ATLANTA...	1,971	1,161	269.0	46.0	14.8	1907	Camden, N. J.....	Baltimore, Md.....	Chesapeake S. S. Co. (Md.). Sagadahoo Towing Co. (Md.).
203889	KWBL	St. s.	1	0	Pejepscot.....	142	79	102.0	24.2	12.3	1907	South Portland, Me.	Bath, Me.....	Sagadahoo Towing Co. (Md.).
204026	KWBP	St. s.	1	0	PACKERTON.....	430	292	100.2	30.4	11.4	1907	Pt. Richmond, N. Y.	New York, N. Y....	Lehigh Valley R. R. Co. of N. J. (N. J.). Los Angeles Steam- ship Co. (Calif.). Cllchfield Navigation Co. (N. Y.).
204017	KWBR	St. s.	1	2	YALE.....	3,825	2,052	376.0	61.3	20.2	1906	Chester, Pa.....	Los Angeles, Calif.	Los Angeles Steam- ship Co. (Calif.). Cllchfield Navigation Co. (N. Y.).
204036	KWBQ	Sch.	1	4	Albert W. Robinson.	498	423	163.0	34.7	12.0	1907	Sharptown, Md.....	New York, N. Y....	Eastern S. S. Lines. Sagadahoo Towing Co. (Md.).
204087 204088	KWCG KWCH	St. s. *Sch.	1 1	2 2	CAMDEN..... S. T. Co. No. 2.....	2,153 520	1,143 430	320.5 148.5	40.0 30.0	16.1 12.2	1907 1907	Bath, Me..... do.....	Boston, Mass..... Bath, Me.....	Eastern S. S. Lines. Sagadahoo Towing Co. (Md.).
204110	KWCL	St. s.	1	2	Daniel Kern.....	297	112	153.2	20.0	11.5	1879	Baltimore, Md.....	Seattle, Wash.....	Independent Towing Co. New England S. S. Co. New York, Ontario & Western Ry. Co. N. Y., Phila. & Nor- folk R. R. Co. Southern Pacific Co. (Ky.).
204200 204224	KWDL KWDM	St. s. *Sch.	2 1	0 2	NEW HAVEN..... Smyrna.....	2,930 741	1,686 626	275.7 181.3	45.1 35.1	16.7 14.2	1907 1907	Chester, Pa..... Bath, Me.....	New London, Conn. New York, N. Y....	New England S. S. Co. New York, Ontario & Western Ry. Co. N. Y., Phila. & Nor- folk R. R. Co. Southern Pacific Co. (Ky.).
204242	KWDP	St. s.	2	0	MARYLAND.....	1,369	827	249.5	40.1	14.1	1907	Sparrows Point, Md.	Cape Charles, Va....	N. Y., Phila. & Nor- folk R. R. Co. Southern Pacific Co. (Ky.).
204250	KWDR	St. s.	3	2	CREOLE.....	6,362	3,849	407.0	53.0	26.7	1907	Quincy, Mass.....	New York, N. Y....	Southern Pacific Co. (Ky.).
204267	KWFB	St. s.	1	0	ARIOSA.....	262	178	108.0	25.0	12.2	1907	Camden, N. J.....	do.....	Henry Du Bois Sons Co. Yellowstone Nav. Co. (Calif.).
204278	KWFH	St. s.	1	3	Yellowstone.....	767	456	188.6	38.2	13.6	1907	Fairhaven, Calif....	San Francisco, Calif.	Yellowstone Nav. Co. (Calif.).
204294	KWFL	St. s.	1	2	GWALIA.....	415	282	130.0	27.5	15.9	1907	Philadelphia, Pa....	Boston, Mass.....	New England Fuel & Transp. Co. Richard K. Snow. Southport Fish Scrap & Oil Co. Moore Mill & Lumber Co. (Oreg.). McWilliams Bros. (Inc.).
204300 204324	KWFM KWFR	Sch. Ga. s.	1 1	3 3	Wawenock..... Vanessa.....	325 102	258 70	135.9 115.0	34.3 22.8	0.8 6.7	1907 1907	Rockland, Me..... Solemons, Md.....	Rockland, Me..... Beaufort, N. C.....	Richard K. Snow. Southport Fish Scrap & Oil Co. Moore Mill & Lumber Co. (Oreg.). McWilliams Bros. (Inc.).
204328	KWFT	St. s.	1	2	Bandon.....	642	350	172.8	39.7	11.0	1907	North Bend, Oreg..	San Francisco, Calif.	Moore Mill & Lumber Co. (Oreg.). McWilliams Bros. (Inc.).
204105	KWV	St. s.	1	0	Daisy McWilliams..	119	81	83.0	22.2	10.0	1907	Noank, Conn.....	New York, N. Y....	McWilliams Bros. (Inc.).
204365 204372	KWGC KWGD	*Sch. St. s.	1 2	3 2	Macungie..... HARVARD.....	956 3,825	869 2,052	193.2 370.0	35.0 61.3	17.0 20.2	1907 1906	do..... Chester, Pa.....	Philadelphia, Pa.... Los Angeles, Calif....	Reading Co. Los Angeles S. S. Co. (Calif.). The Long Island R. R. Co. (N. Y.). Alken Towboat & Barge Co. (Fla.). Standard Transporta- tion Co. (Del.). N. Y., Ontario & West- ern Ry. Co. Ocean Steamship Co. of Savannah.
204384	KWGF	St. s.	1	0	PATCHOGUE.....	190	129	90.5	24.5	11.6	1907	Camden, N. J.....	New York, N. Y....	The Long Island R. R. Co. (N. Y.). Alken Towboat & Barge Co. (Fla.). Standard Transporta- tion Co. (Del.). N. Y., Ontario & West- ern Ry. Co. Ocean Steamship Co. of Savannah.
117141	KWGH	St. s.	1	2	Sea King.....	124	84	95.0	21.8	10.4	1902	Baltimore, Md.....	Pensacola, Fla.....	Alken Towboat & Barge Co. (Fla.). Standard Transporta- tion Co. (Del.). N. Y., Ontario & West- ern Ry. Co. Ocean Steamship Co. of Savannah.
204425	KWGN	St. s.	1	2	SECURITY.....	397	270	140.5	26.0	15.9	1907	Pt. Richmond, N. Y.	New York, N. Y....	Standard Transporta- tion Co. (Del.). N. Y., Ontario & West- ern Ry. Co. Ocean Steamship Co. of Savannah.
204436	KWGP	*Sch.	1	2	Cadosta.....	756	451	180.8	35.1	14.3	1907	Bath, Me.....	do.....	N. Y., Ontario & West- ern Ry. Co. Ocean Steamship Co. of Savannah.
204437	KWQ	St. s.	4	2	CITY OF SAVANNAH	5,654	4,379	381.5	49.0	15.8	1907	Chester, Pa.....	Savannah, Ga.....	Ocean Steamship Co. of Savannah.
204464 204481	KWHC KWHF	St. s. St. s.	1 1	2 2	F. S. Loop..... Beo.....	704 662	445 375	193.0 175.5	39.0 38.4	13.6 12.6	1907 1907	Marshfield, Oreg.... Aberdeen, Wash....	San Francisco, Calif. Honolulu, Hawaii...	William Chatham. Hawaii Meat Co. (Ha- waii). Western Mercantile Marine Corp. Alken Towboat & Barge Co. (Fla.). N. Y., Ontario & West- ern Ry. Co. New England Fuel & Transp. Co. Reading Co. Baltimore Steam Packet Co.
204509	KWHP	St. s.	1	3	Charles Christensen.	839	452	188.7	39.8	12.8	1907	Windsor, Wash....	do.....	Western Mercantile Marine Corp. Alken Towboat & Barge Co. (Fla.). N. Y., Ontario & West- ern Ry. Co. New England Fuel & Transp. Co. Reading Co. Baltimore Steam Packet Co.
204029	KWHR	*Sch.	1	3	J. S. McGAUGHY...	957	939	155.0	34.3	17.1	1907	Port Richmond, N. Y.	Pensacola, Fla.....	Western Mercantile Marine Corp. Alken Towboat & Barge Co. (Fla.). N. Y., Ontario & West- ern Ry. Co. New England Fuel & Transp. Co. Reading Co. Baltimore Steam Packet Co.
204560	KWHS	*Sch.	1	2	Sldnoy.....	745	648	180.9	35.1	14.1	1907	Bath, Me.....	New York, N. Y....	Western Mercantile Marine Corp. Alken Towboat & Barge Co. (Fla.). N. Y., Ontario & West- ern Ry. Co. New England Fuel & Transp. Co. Reading Co. Baltimore Steam Packet Co.
204570	KWHT	St. s.	1	3	EVERETT.....	5,005	3,007	373.2	52.7	29.8	1907	Quincy, Mass.....	Boston, Mass.....	Western Mercantile Marine Corp. Alken Towboat & Barge Co. (Fla.). N. Y., Ontario & West- ern Ry. Co. New England Fuel & Transp. Co. Reading Co. Baltimore Steam Packet Co.
204605 204620	KWJC KWJF	St. s. St. s.	1 2	0 0	BERN..... FLORIDA.....	224 2,185	152 1,486	104.6 298.0	24.6 45.0	11.8 16.1	1907 1907	Philadelphia, Pa.... Sparrows Point, Md.	Philadelphia, Pa.... Baltimore, Md.....	Western Mercantile Marine Corp. Alken Towboat & Barge Co. (Fla.). N. Y., Ontario & West- ern Ry. Co. New England Fuel & Transp. Co. Reading Co. Baltimore Steam Packet Co.
204047 204655 204660	KWJH KWJI KWJN	St. s. St. s. St. s.	1 1 3	1 2 2	NEW ENGLAND..... Grays Harbor..... SAN LORENZO.....	417 659 6,570	265 374 4,010	118.0 172.0 401.0	31.4 38.0 54.0	11.3 12.4 26.3	1907 1907 1907	Quincy, Mass..... Aberdeen, Wash.... Newport News, Va.	New London, Conn. San Francisco, Calif. New York, N. Y....	Western Mercantile Marine Corp. Alken Towboat & Barge Co. (Fla.). N. Y., Ontario & West- ern Ry. Co. New England Fuel & Transp. Co. Reading Co. Baltimore Steam Packet Co.
204685 204692 204695	KWJQ KWJR KWJT	St. s. *Sch. St. s.	1 1 1	3 3 1	Tahoe..... Conowago..... E. P. Ripley.....	751 956 179	419 869 121	179.0 193.2 115.5	38.2 35.0 24.0	13.3 17.0 11.6	1907 1907 1907	Fairhaven, Calif.... Noank, Conn..... Marshfield, Oreg....	San Francisco, Calif. Philadelphia, Pa.... San Francisco, Calif.	Western Mercantile Marine Corp. Alken Towboat & Barge Co. (Fla.). N. Y., Ontario & West- ern Ry. Co. New England Fuel & Transp. Co. Reading Co. Baltimore Steam Packet Co.
204717 204718	KWJV KWLB	Sch. St. s.	1 1	3 1	Horace M. Blekford. SOCONY 17.....	503 175	445 119	147.7 96.0	33.5 23.0	13.7 11.2	1907 1907	Philppsburg, Me.... Baltimore, Md.....	Washington, D. C.. New York, N. Y....	Western Mercantile Marine Corp. Alken Towboat & Barge Co. (Fla.). N. Y., Ontario & West- ern Ry. Co. New England Fuel & Transp. Co. Reading Co. Baltimore Steam Packet Co.

SEAGOING VESSELS, ARRANGED IN THE ORDER OF SIGNAL LETTERS—Continued.

[Steel vessels in SMALL CAPITALS, Iron in *italics*, wood in roman.]

Official No.	Signal letters.	Rig	Decks.	Masts.	Name of vessel.	Gross tonnage.	Net tonnage.	Length.	Breadth.	Depth.	Year built.	Where built.	Home port (where permanent document issues).	Name of managing or principal owner.
204763	KWLM	*Sch.	1	3	Wiconisco.....	956	869	193.2	35.0	17.6	1907	Noank, Conn.....	Philadelphia, Pa....	Reading Co.
204764	KWLN	St. s.	1	1	SOCONY IS.....	175	119	96.0	23.0	11.2	1907	Baltimore, Md.....	New York, N. Y....	Standard Transporta- tion Co. (Del.).
204801	KWLQ	St. s.	1	2	HERCULES..... [⊙]	409	81	134.9	26.1	15.5	1907	Camden, N. J.....	San Francisco, Calif.	Moore Dry Dock Co. (Calif.).
204802	KWLR	*Sch.	1	2	SVERN.....	780	762	206.0	35.3	13.4	1907	Sharptown, Md.....	New York, N. Y....	Richard C. Hayes.
204835	KWLS	St. s.	1	3	CATHERINE G. SUD- DEN.	2,052	1,218	277.0	43.0	17.3	1907	Newport News, Va.	San Francisco, Calif.	Sudden & Christenson (Calif.).
204844	KWLT	*Sch.	1	3	Cocalico.....	956	869	193.2	35.0	17.6	1907	Noank, Conn.....	Philadelphia, Pa....	Reading Co.
204848	KWLV	St. s.	1	3	MELROSE..... [⊙]	5,057	3,096	373.2	62.7	29.8	1907	Quincy, Mass.....	Boston, Mass.....	Now England Fuel & Transp.Co.(Mass.)
204910	KWMD	St. s.	1	2	Caspar.....	648	362	175.1	38.3	12.4	1907	Aberdeen, Wash....	San Francisco, Calif.	Caspar Lumber Co.
204860	KWMD	St. s.	1	1	SOCONY IS.....	175	119	96.0	23.0	11.2	1908	Baltimore, Md.....	New York, N. Y....	Standard Transporta- tion Co. (Del.).
204866	KWVG	St. s.	2	2	ALTAMANA.....	2,667	2,046	300.0	41.0	25.8	1908	Quincy, Mass.....	do.....	Clyde S. S. Co. (Me.).
204889	KWVJ	Ga. s.	1	2	CONTRA COSTA.....	832	497	190.1	37.2	13.3	1908	San Francisco, Calif.	San Francisco, Calif.	Standard Oil Co.
204900	KWML	St. s.	1	2	San Jacinto.....	614	352	160.3	36.9	12.0	1908	Houqulam, Wash....	do.....	E. K. Wood Lumber Co. (Calif.).
204923	KWMP	St. s.	3	2	MAUNE KEA.....	1,568	940	239.3	36.2	16.7	1908	San Francisco, Calif.	Honolulu, Hawaii..	Inter-Island Steam Nav. Co. (T. H.).
204955	KWMR	St. s.	2	3	LURLINE..... [⊙]	6,572	4,096	412.8	53.1	29.2	1908	Newport News, Va.	San Francisco, Calif.	Matson Nav. Co. (Calif.).
204974	KWMB	St. s.	1	2	ONTARIO.....	415	252	134.9	27.1	16.2	1908	Camden, N. J.....	New York, N. Y....	N. Y., O. & Wn. Ry. Co. Do.
204975	KWMT	St. s.	1	2	WESTERN.....	415	232	134.9	27.1	15.2	1908	do.....	do.....	do.
205002	KWNB	St. s.	1	2	Katherine.....	531	292	160.4	36.0	12.6	1908	Fairhaven, Calif....	San Francisco, Calif.	Redwood S. S. Co.
205024	KWND	Sch.	3	6	Edward J. Law- rence.	3,350	2,483	320.2	50.0	23.9	1908	Bath, Me.....	New York, N. Y....	French Overseas Corp. (N. Y.).
205041	KWNJ	St. s.	1	2	Shasta.....	578	517	192.3	41.0	14.0	1908	Houqulam, Wash....	San Francisco, Calif.	E. K. Wood Lumber Co. (Calif.).
205045	KWNL	*Sch.	1	3	Cleona.....	956	869	193.2	35.0	17.6	1908	Noank, Conn.....	Philadelphia, Pa....	Reading Co.
205052	KWNM	St. s.	1	2	SKAGWAY..... [⊙]	1,838	955	240.0	41.0	20.0	1908	Seattle, Wash.....	Seattle, Wash.....	Alaska S. S. Co. (Nov.).
205014	KWNS	St. s.	1	1	ADMIRAL NICHOL- SON. [⊙]	678	431	141.0	27.2	18.7	1908	do.....	Tacoma, Wash.....	Pacific S. S. Co. (Me.).
205081	KWPB	Sch.	1	4	Mary Manson Grue- ner.	715	599	175.9	37.0	14.1	1908	Bath, Me.....	Crisfield, Md.....	William M. Martino.
205082	KWPG	St. s.	1	2	Daisy.....	679	379	175.0	38.7	14.0	1908	Bandon, Oreg.....	San Francisco, Calif.	S. S. Freeman.
205095	KWPF	St. s.	1	2	SANTA INEZ..... [⊙]	1,742	952	240.0	41.0	16.6	1908	Seattle, Wash.....	do.....	Andrew J. Mahony.
205149	KWPF	St. p.	2	0	COMMONWEALTH. [⊙]	5,080	2,500	437.9	55.0	19.3	1908	Philadelphia, Pa.	Fall River, Mass....	New England S. S. Co.
205150	KWPL	*Sch.	1	2	Hauto.....	830	732	180.2	35.0	14.7	1908	Noank, Conn.....	New York, N. Y....	Lehigh Coal & Navi- gation Co.
205197	KWPN	Sch.	2	4	Horatio G. Foss....	846	747	182.0	38.0	17.0	1908	Camden, N. J.....	Boston, Mass.....	Boston Maritime Corp. (Me.).
205212	KWPR	*Sch.	1	2	Tamaqua.....	830	732	180.2	35.0	14.7	1908	Noank, Conn.....	New York, N. Y....	Lehigh Coal & Navi- gation Co.
205240	KWPS	St. s.	1	2	Albatross.....	286	194	127.0	26.1	13.8	1908	Baltimore, Md.....	Baltimore, Md.....	P. Dougherty Co.
205108	KWPT	St. p.	1	2	Betty Alden.....	775	447	183.5	31.0	11.5	1908	Boston, Mass.....	Boston, Mass.....	Nantasket Beach Steamboat Co.
205272	KWQB	St. s.	1	2	Onomea.....	736	421	178.5	40.0	13.3	1908	Raymond, Wash....	Honolulu, Hawaii..	Inter-Island Steam Nav. Co. (T. H.).
201006	KWQD	*Sch.	1	2	Shamokin.....	829	829	193.0	35.2	13.7	1904	Elkton, Md.....	New York, N. Y....	Atlantic Coast Trans- portation Co.
205311	KWQF	St. s.	1	2	RESOLUTZ.....	294	199	122.3	25.0	14.0	1908	Camden, N. J.....	Baltimore, Md.....	P. Dougherty Co.
205362	KWQL	St. s.	2	2	GEORGIA..... [⊙]	6,106	3,746	389.4	52.1	29.1	1908	Newport News, Va.	Port Arthur, Tex....	Texas Co. (Tex.).
205366	KWQM	*Sch.	1	2	Easton.....	830	732	180.2	35.0	14.7	1908	Noank, Conn.....	New York, N. Y....	Lehigh Coal & Navi- gation Co.
205443	KWQR	*Sch.	1	2	T. J. Hooper.....	722	697	204.0	35.2	13.5	1908	Sharptown, Md.....	Wilmington, Del....	Eastern Transp. Co.
205490	KWQS	*Sch.	1	3	Nesquehoning.....	967	880	195.6	35.0	17.6	1908	Noank, Conn.....	New York, N. Y....	Lehigh Coal & Navi- gation Co.
205852	KWRB	*Sch.	1	3	Greenwood.....	967	880	195.6	35.0	17.6	1908	do.....	do.....	do.
205637	KWRB	St. s.	1	0	POWERFUL.....	176	120	39.4	24.1	12.1	1908	Pt. Richmond, N. Y.	do.....	do.
205662	KWRD	Ga. s.	1	2	John J. Fallon.....	125	77	103.0	24.0	12.0	1908	Essex, Mass.....	Boston, Mass.....	Gorton-Pow Vessels Co.
205975	KWRF	*Sch.	1	2	Potomac.....	823	772	203.4	35.0	13.6	1908	Elkton, Md.....	Baltimore, Md.....	P. Dougherty Co.
205797	KWIG	Sch.	1	3	Frank Brainerd....	254	198	123.4	30.9	8.7	1908	Rockland, Me.....	Portland, Me.....	A. A. Stevens.
207729	KWRL	St. s.	3	2	MOHAWK..... [⊙]	4,623	3,476	367.0	43.3	20.4	1908	Philadelphia, Pa.	New York, N. Y....	Clyde Steamship Co. (Me.).
205800	KWRQ	*Sch.	1	2	Nantcoke.....	771	735	203.6	35.4	13.0	1908	Sharptown, Md.....	Baltimore, Md.....	P. Dougherty Co.
205805	KWRT	St. s.	1	2	Carlos.....	885	641	198.4	39.2	14.8	1908	San Francisco, Calif.	San Francisco, Calif.	Donovan S. S. Co.
205815	KWRV	Ga. s.	1	2	Rex.....	134	75	102.6	24.4	12.0	1908	Essex, Mass.....	Gloicester, Mass....	F. L. Davis Co.
205846	KWSB	St. s.	1	2	Leroy..... [⊙]	209	142	129.0	22.8	8.8	1874	Boston, Mass.....	Pensacola, Fla.....	Alkon Towboat & Barge Co. (Fla.).
205849	KWSC	St. s.	1	2	Puget.....	234	140	115.0	24.5	7.5	1908	Seattle, Wash.....	Seattle, Wash.....	Puget Sound Nav. Co.
205896	KWSM	St. s.	2	0	SOUTHLAND.....	2,081	1,215	291.2	61.0	16.1	1908	Newport News, Va.	Washington, D. C....	Norfolk & Washing- ton Steamboat Co.
205899	KWSN	*Sch.	2	3	1700.....	934	881	187.2	34.0	16.3	1908	Camden, N. J.....	Porth Amboy, N. J.	Bee Line Transporta- tion Co. (Del.).

† Steel.

SEAGOING VESSELS, ARRANGED IN THE ORDER OF SIGNAL LETTERS—Continued.

[Steel vessels in SMALL CAPITALS, Iron in *italics*, wood in roman.]

Offical No.	Signal letters.	Rtg.	Decks.	Masts.	Name of vessel.	Gross tonnage.	Net tonnage.	Length.	Breadth.	Depth.	When built.	Where built.	Home port (where permanent document issues).	Name of managing or principal owner.
204881	KWSR	Ga. s.	1	2	Benjamin A. Smith.	146	75	<i>Feet.</i> 116.1	<i>Feet.</i> 25.0	<i>Feet.</i> 10.6	1903	Essex, Mass.	Gloucester, Mass.	Gorton-Pow Vessels Co. (Mass.).
205916	KWTD	*Sch.	2	3	701.....	934	881	187.2	31.0	16.3	1908	Camden, N. J.	Porth Amboy, N. J.	Beo Line Transportation Co. (Del.).
205917	KWTF	*Sch.	2	3	702.....	934	881	187.2	31.0	16.3	1908do.do.	Lehigh Valley Transportation Co. (N. J.).
206007	KWTQ	*Sch.	2	3	704.....	934	881	187.2	34.0	10.3	1903do.do.	Beo Line Transportation Co. (Del.).
206008	KWTR	*Sch.	2	3	705.....	934	881	187.2	34.0	16.3	1909do.do.	Lehigh Valley Transportation Co. (N. J.).
206031	KWTV	*Sch.	2	3	707.....	934	881	187.2	34.0	16.3	1909do.do.	Do.
206032	KWVY	*Sch.	2	3	709.....	934	881	187.2	34.0	16.3	1909do.do.	Do.
206043	KWVD	Ga. s.	1	2	Mary De Costa.....	101	62	88.0	22.8	10.4	1909	Gloucester, Mass.	Boston, Mass.	L. J. Costa, Jr.
206082	KWVJ	St. s.	1	0	NEW LONDON.....	2,818	1,893	278.5	44.0	19.0	1909	Wilmington, Del.	Portland, Mo.	Central Vermont Transportation Co.
206094	KWVP	St. s.	1	2	Hyak.....	195	118	131.0	22.2	5.5	1905	Portland, Orog.	Seattle, Wash.	Kilsap Transp. Co.
81632	KWYT	St. s.	1	2	WALTHAM.....	353	186	128.0	26.3	15.0	1898	Philadelphia, Pa.	Fall River, Mass.	Staples Transp. Co.
206175	LBCF	Sch.	1	3	Richmond.....	288	265	135.3	26.5	9.0	1909	Sharptown, Md.	Baltimore, Md.	Charles M. Struven.
206239	LBCP	St. s.	1	0	NEW YORK.....	2,818	1,893	278.5	44.0	10.0	1909	Wilmington, Del.	Portland, Me.	Central Vermont Transportation Co.
206266	LBCQ	St. s.	1	2	HELFAST.....	2,157	1,147	320.6	40.0	16.1	1909	Bath, Me.	Boston, Mass.	Eastern S. S. Lines.
206270	LBCR	St. s.	1	1	William Blundon.....	240	129	127.4	22.8	10.4	1909	Solomons, Md.	Reedville, Va.	Seaboard Oil & Guano Co.
206347	LBDJ	Sch.	1	2	Lafarrest L. Simmons.....	132	104	88.9	27.8	7.5	1909	Millford, Del.	Fall River, Mass.	Charles D. McCall.
206563	LBFQ	St. s.	1	2	JEAN.....	3,125	2,391	311.0	46.1	21.8	1909	Newport News, Va.	New York, N. Y.	A. H. Bull. S. Co. (N. J.).
201673	LBFK	St. s.	1	2	Saginaw.....	886	498	191.4	39.1	14.2	1907do.	San Francisco, Calif.	Transportation Co. (Calif.).
206652	LHFT	*Sch.	1	3	I. D. FLETCHER.....	1,034	1,034	216.0	35.0	15.7	1909	Sparrows Point, Md.	New York, N. Y.	The Harrott Co. (N. J.).
206737	LBGJ	Sch.	1	4	Melbourn P. Smith.....	650	523	174.7	35.8	13.0	1909	Millbridge, Me.	Mobile, Ala.	Whitney & Bodden Shipping Co. (Ala.).
206749	LHGK	Sch.	2	4	Mary L. Baxter.....	1,036	820	188.4	38.0	18.0	1909	Bath, Me.	Bath, Me.	G. G. Dearing.
206765	LHGN	St. s.	1	0	EMPIRE.....	283	196	110.0	25.0	13.7	1909	Port Richmond, N. Y.	New Orleans, La.	W. G. Smith.
206801	LHGQ	St. s.	1	0	PARKSEY.....	296	201	125.0	25.0	12.6	1909	Camden, N. J.	Cape Charles, Va.	New York, Philadelphia & Norfolk R. R. Co.
206876	LBGS	St. s.	1	0	GEORGE L. POTTER.....	220	149	112.3	24.1	11.5	1909	Baltimore, Md.	Baltimore, Md.	Baltimore & Ohio R. R. Co. (Md.)
81705	LBQV	St. s.	2	2	WILLIAM P. PALMER.....	2,293	1,609	242.0	42.0	26.6	1900	Cleveland, Ohio.	Buffalo, N. Y.	American S. S. Co. (N. Y.).
206985	LBHC	Sch.	1	3	G. J. Cherry.....	533	463	150.3	33.7	13.0	1909	Philppshurg, Me.	New York, N. Y.	Dennett D. Coleman.
206992	LBHD	Sch.	1	4	William E. Burnham.....	772	643	190.9	38.4	15.0	1909	Rockland, Me.	Mobile, Ala.	Whitney & Bodden Shipping Co. (Ala.).
206997	LBHF	St. s.	2	3	WILHELMINA.....	6,725	4,212	426.1	54.1	33.5	1909	Newport News, Va.	San Francisco, Calif.	Matson Navigation Co. (Calif.).
207010	LBHG	Sch.	2	6	Wyoming.....	3,730	3,036	329.5	60.1	30.4	1909	Bath, Me.	Portland, Me.	A. W. Frost.
203557	LBHK	St. s.	1	2	Carmel.....	633	401	170.6	38.0	12.3	1906	Aberdeen, Wash.	San Francisco, Calif.	Sudden & Christenson (Calif.).
207058	LBHP	*Sch.	1	2	TULSA.....	607	607	164.8	32.1	12.8	1909	Pt. Richmond, N. Y.	Port Arthur, Tex.	Texas Co. (Tex.).
207060	LBHQ	St. s.	1	6	FULTON.....	220	153	93.3	25.2	12.1	1909do.	New York, N. Y.	Delaware, Lackawanna & Western R. R. Co.
207082	LHIV	St. s.	1	2	MIGUELITO.....	276	155	126.2	29.1	7.5	1910	Quincy, Mass.	San Juan, P. R.	Porto Rico Mercantile Co. (W. Va.).
207144	LBJD	St. s.	1	0	Chancellor.....	383	187	122.0	36.5	11.0	1910	Tottenville, N. Y.	New York, N. Y.	Merritt-Chapman & Scott Corp. (Del.).
207187	LBJH	St. s.	1	2	COASTWISE.....	4,015	2,444	359.0	49.2	25.9	1910	Camden, N. J.do.	Coastwise Transp. Corp. (Me.).
207251	LBJQ	Ga. s.	1	2	Rhodora.....	116	70	103.9	23.5	11.0	1910	Essex, Mass.	Gloucester, Mass.	Gorton-Pow Vessels Co. (Mass.).
207270	LBJR	St. s.	1	2	TRANSPORTATION.....	4,015	2,444	359.0	49.2	25.9	1910	Camden, N. J.	New York, N. Y.	Coastwise Transp. Corp. (Me.).
207282	LBJT	St. s.	3	2	NORTH LAND.....	3,282	1,973	304.4	47.2	19.8	1910	Wilmington, Del.	Boston, Mass.	Eastern S. S. Lines (Me.).
207299	LBKD	St. s.	1	0	Robert C. Clowry.....	532	235	132.3	33.3	15.1	1910	Tottenville, N. Y.	New York, N. Y.	Western Union Telegraph Co. (N. Y.).
207312	LBKG	Sch.	1	4	Anna R. Heldritter.....	694	610	185.0	37.1	13.5	1910	Sharptown, Md.	Nowark, N. J.	Heldritter Lumber Co. (N. J.).
207355	LBKN	*Sch.	1	2	Coaldale.....	831	733	182.8	35.0	14.7	1910	Noank, Conn.	New York, N. Y.	Lehigh Coal & Navigation Co.
207362	LBKQ	St. s.	4	2	CITY OF MONTGOMERY.....	5,425	4,025	371.6	49.7	15.4	1910	Newport News, Va.	Savannah, Ga.	Ocean S. S. Co. of Savannah, Ga.
207363	LBKR	St. s.	4	2	CITY OF ST. LOUIS.....	5,425	4,025	371.6	49.7	15.4	1910do.do.	Do.
207392	LBMD	St. s.	1	2	CAPE CHARLES.....	296	201	125.0	25.0	12.6	1910	Camden, N. J.	Cape Charles, Va.	N. Y., Philadelphia & Norfolk R. R. Co.
207400	LBMN	Ga. s.	1	2	Sillette.....	136	91	105.7	24.8	11.7	1910	Gloucester, Mass.	Gloucester, Mass.	Wm. H. Jordan Vessels Co.

† Steel.

SEAGOING VESSELS, ARRANGED IN THE ORDER OF SIGNAL LETTERS—Continued.

[Steel vessels in SMALL CAPITALS, Iron in *italics*, wood in roman.]

Official No.	Signal letters.	Rtg.	Decks.	Masts.	Name of vessel.	Gross tonnage.	Net tonnage.	Length.	Breadth.	Depth.	When built.	Where built.	Home port (where permanent document issues).	Name of managing or principal owner.
207475	LBMS	Sch.	1	2	Elslo.....	137	93	<i>Feet.</i> 106.5	<i>Feet.</i> 25.0	<i>Feet.</i> 11.5	1910	Essex, Mass.....	Gloucester, Mass.....	Frank C. Pearce Co. (Mass.).
207489	LBMV	St. s.	3	2	KENTUCKIAN.....	6,385	3,975	414.5	53.7	28.1	1910	Sparrows Point, Md.	New York, N. Y.....	American-Hawaiian S. S. Co. (N. J.).
207570	LBNM	St. s.	2	2	MILINOCKET.....	3,274	2,078	311.0	44.2	24.1	1910do.....do.....	A. H. Bull. S. S. Co. (N. J.).
207603	LBNS	St. s.	1	2	Nehalem.....	685	447	173.0	39.0	13.6	1910	Fairhaven, Calif.....	San Francisco, Calif.	Pacific Mercantile Marine Co. (Calif.).
207665	LBNW	St. s.	1	0	COALINGA.....	875	563	193.0	38.0	13.1	1910	Oakland, Calif.....do.....	Associated Transportation Co.
207707	LBPH	St. s.	1	0	Mary C. McNally ..	121	82	83.5	21.0	9.5	1910	Millford, Del.....	Philadelphia, Pa.....	James J. McNally.
207751	LBPK	St. s.	3	2	EL SOL.....	6,008	3,747	405.6	53.1	27.4	1910	Newport News, Va..	New York, N. Y.....	Southern Pacific Co.
207772	LBPQ	Sch.	1	2	Virginia.....	106	73	102.2	23.0	10.2	1910	Essex, Mass.....	Pensacola, Fla.....	E. E. Saunders Co.
207774	LBPR	St. s.	1	0	NEW YORK CENTRAL No. 27.	231	156	97.5	25.6	12.2	1910	Camden, N. J.....	New York, N. Y.....	N. Y. Central R. R. Co.
207775	LBPS	St. s.	1	2	RUTH.....	3,102	2,423	313.6	46.1	22.1	1910	Newport News, Va..do.....	A. H. Bull. S. S. Co. (N. J.).
207780	LBPT	St. s.	2	2	KULSHAN.....	926	573	100.3	32.0	20.7	1910	Seattle, Wash.....	Seattle, Wash.....	Pugot Sound Nav. Co.
53274	LBPW	St. s.	1	2	MIRAFLORES.....	200	20	118.0	20.0	12.5	1909	Wilmington, Del.....	Galveston, Tex.....	W. D. Haden.
207804	LBQF	*Sch.	1	2	DALLAS.....	1,148	1,148	264.0	36.0	22.0	1892	Superior, Wis.....	Port Arthur, Tex.....	Texas Co. (Tex.).
207801	LBQJ	St. s.	1	0	BROOKLYN.....	194	131	91.7	24.1	12.1	1910	Philadelphia, Pa.....	New York, N. Y.....	New York Dock Co.
207916	LBQK	*Sch.	1	2	Harry F. Hooper ..	836	762	203.0	35.5	13.5	1910	Seaford, Del.....	Wilmington, Del.....	Eastern Transp. Co.
207947	LBQJ	St. s.	1	2	FOAM.....	244	114	114.3	22.5	11.0	1910	Quincy, Mass.....	New York, N. Y.....	Anthony J. McAllister.
207935	LBQK	St. s.	3	2	EL MUNDO.....	6,008	3,747	405.6	53.1	27.4	1910	Newport News, Va..do.....	Southern Pacific Co.
207985	LBQM	St. s.	1	2	LATOUCHE.....	2,332	1,481	240.0	41.0	28.0	1910	Seattle, Wash.....	Pl. Townsend, Wash.	Alaska S. S. Co. (Nev.)
207985	LBQP	St. s.	1	3	Fort Bragg.....	912	498	188.0	40.0	14.3	1910	Fairhaven, Calif.....	San Francisco, Calif.	Chas. H. Higgins.
208046	LBQT	St. s.	3	2	JACOB LUCKENBACH	0,570	4,008	414.5	53.7	28.1	1910	Sparrows Point, Md.	New York, N. Y.....	Luckenbach S. S. Co. (Del.).
208080	LBRC	St. s.	3	2	EL ORIENTE.....	6,008	3,747	405.6	53.1	27.4	1910	Newport News, Va..do.....	Southern Pacific Co.
208109	LBRD	Sch.	1	3	William E. Litchfield.	542	472	154.8	34.4	14.1	1910	Philppsburg, Mo.....	Boston, Mass.....	Chas. F. Webb.
208114	LBRF	St. s.	2	3	CURRIER.....	4,711	2,869	370.0	52.1	27.0	1910	Quincy, Mass.....	Port Arthur, Tex.....	Gulf Refining Co. (Tex.).
208131	LBRG	Sch.	1	2	Matthew S. Greer ..	112	70	103.0	23.2	11.4	1910	Essex, Mass.....	New Bedford, Mass.	Jose J. Perlera.
208158	LBRK	St. s.	1	0	RANCOCAS.....	106	71	79.0	20.0	9.2	1910	Camden, N. J.....	Philadelphia, Pa.....	Hainesport Mining & Transportation Co.
208166	LBRM	St. s.	3	2	EL OCCIDENTE.....	6,008	3,747	405.6	53.1	27.4	1910	Newport News, Va..	New York, N. Y.....	Southern Pacific Co.
208230	LBRN	*Sch.	1	2	Sweetser Linticum ..	695	652	199.3	32.1	11.7	1910	Elkton, Md.....	Wilmington, Del.....	Eastern Transp. Co.
208239	LBRP	St. s.	1	2	RIPPLE.....	244	114	114.3	22.5	11.6	1910	Quincy, Mass.....	New York, N. Y.....	A. J. McAllister.
208253	LBRW	Ga. s.	1	2	ELK.....	123	68	102.0	24.7	11.2	1910	Essex, Mass.....	Gloucester, Mass.....	Gorton-Pow Vessels Co. (Mass.).
208270	LBSF	Sch.	2	4	Lydia McLellan Baxter.	1,352	1,153	209.2	40.3	21.8	1911	Bath, Me.....	Bath, Me.....	G. G. Deering Co.
208278	LBSH	St. s.	2	2	STIOUX.....	461	260	148.3	24.2	14.8	1910	Seattle, Wash.....	Seattle, Wash.....	Pugot Sound Nav. Co.
208282	LBSM	St. s.	1	0	P. R. R. No. 35.....	375	255	106.5	32.0	15.0	1911	Wilmington, Del.....	New York, N. Y.....	Pennsylvania R. R. Co. (Pa.).
208280	LBSQ	*Sch.	1	2	Monocacy.....	973	904	202.2	40.1	14.4	1911	Elkton Md.....	Baltimore, Md.....	P. Dougherty Co.
208330	LBSV	St. s.	2	2	COROZAL.....	3,109	1,920	335.0	46.8	22.7	1911	Newport News, Va..	New York, N. Y.....	New York & Porto Rico S. S. Co. (Me.).
208367	LBTC	St. s.	2	2	MONTOSO.....	3,109	1,920	335.0	46.8	22.7	1911do.....do.....	Do.
208373	LBTD	St. s.	2	3	WM. F. HERRIN.....	4,938	3,143	378.0	52.1	29.5	1911do.....	San Francisco, Calif.	Associated Oil Co. (Calif.).
208377	LBTF	St. s.	2	0	NORTHLAND.....	2,055	1,205	291.2	51.0	18.0	1911	Wilmington, Del.....	Washington, D. C.....	Norfolk & Washington Steamboat Co.
208378	LBTG	St. s.	2	0	CITY OF BALTIMORE.	2,379	1,617	297.5	46.5	16.2	1911	Sparrows Point, Md.	Baltimore, Md.....	Mercantile Trust & Deposit Co.
208391	LBTH	St. s.	3	2	CITY OF ROME.....	3,648	2,300	309.1	46.2	19.3	1911	Camden, N. J.....	Savannah, Ga.....	Ocean S. S. Co. of Savannah.
208399	LBTK	St. s.	1	2	SANKATY.....	677	342	187.5	38.2	16.3	1911	Quincy, Mass.....	New Bedford, Mass.	New England S. S. Co. (Conn.).
208414	LBTM	St. s.	2	0	CITY OF NORFOLK ..	2,379	1,617	297.5	46.5	16.2	1911	Sparrows Point, Md.	Baltimore, Md.....	Mercantile Trust & Deposit Co.
208451	LBTO	St. s.	1	2	Morida.....	628	359	182.0	34.2	13.4	1911	Bath, Me.....	Wilmington, Del.....	Ahantle & Caribbean Steam Navigation Co.
208473	LBTV	Ga. s.	1	1	CAPTAIN COLLIER ..	161	100	103.6	22.7	9.1	1911	Philadelphia, Pa.....	Port Arthur, Tex.....	Gulf Refining Co. (Tex.).
208531	LBVR	St. s.	1	2	Pequot.....	282	192	144.4	22.5	11.2	1911	Wilmington, Del.....	Reedville, Va.....	The McNeal Edwards Co. (Va.).
208510	LBVS	Sch.	1	2	Gov. Foss.....	130	88	105.9	21.0	10.8	1911	Essex, Mass.....	Gloucester, Mass.....	Thos. J. Bonham.
208553	LBVJ	St. s.	1	2	CHEST.....	244	113	114.3	22.5	11.6	1911	Quincy, Mass.....	Boston, Mass.....	Bay State Fishing Co.
208598	LBWC	St. s.	1	1	Martin J. Marran ..	308	144	155.6	23.1	12.9	1911	Rockland, Mo.....	New London, Conn.	Fisheries Products Co. (N. C.).
208505	LBWD	St. s.	1	1	W. L. Messick.....	291	177	185.3	23.5	12.5	1911	Norfolk, Va.....	Reedville, Va.....	The Edwards Co. (Va.).
208718	LBWI	Ga. s.	2	2	Thlamook.....	410	309	119.0	28.4	18.3	1911	North Bond, Oreg.....	Seattle, Wash.....	Grand Trunk Pacific Alaska S. S. Co.
208756	LBWN	St. s.	1	2	MORAN.....	120	77	87.3	18.0	11.4	1911	Seattle, Wash.....do.....	American-Pacific Whaling Co.
208757	LBWP	St. s.	1	2	PATERSON.....	120	77	87.3	18.0	11.4	1911do.....do.....	Do.

† Steel vessel.

SEAGOING VESSELS, ARRANGED IN THE ORDER OF SIGNAL LETTERS—Continued.

[Steel vessels in small capitals, iron in italics, wood in roman.]

Official No.	Signal letters.	Rlg.	Docks.	Masts.	Name of vessel.	Gross tonnage.	Net tonnage.	Length.	Breadth.	Depth.	When built.	Where built.	Home port (where permanent document issues).	Name of managing or principal owner.
								Feet.	Feet.	Feet.				
208887	LCBD	St. s.	1	1	Herbert N. Edwards.	323	145	155.0	23.1	12.0	1911	Rockland, Me.....	New London, Conn.	Fisheries Products Co. (N. C.).
208889	LCBII	St. s.	1	2	HILTON.....⊙	3,102	2,423	313.5	46.0	22.0	1911	Newport News, Va..	New York, N. Y....	A. H. Bull S. S. Co. (N. J.).
208911	LCBM	St. s.	2	2	ISABELA.....	3,109	1,920	335.0	46.8	22.7	1911do.....do.....	New York & Porto Rico S. S. Co. (Me.).
208918	LCBN	St. s.	1	1	Rollin E. Mason....	323	145	155.6	23.1	12.9	1911	Essex, Mass.....	New London, Conn.	Fisheries Products Co. (N. C.).
208989	LCBV	St. s.	2	2	PERFECTION.....⊙	2,209	1,150	260.0	43.0	23.0	1911	Cleveland, Ohio....	New York, N. Y....	Standard Transportation Co. (Del.).
209000	LCBW	Ga. s.	1	2	Patsy.....	155	123	96.6	24.6	7.6	1911	North Bend, Oreg...	Astoria, Oreg.....	Columbia River Packers Assn. (Oreg.).
209076	LCDQ	St. s.	1	2	SUFFOLK.....	4,718	2,868	365.7	50.1	28.1	1911	Camden, N. J.....	New York, N. Y....	Coastwise Transp'n Corp. (Me.).
209117	LCDV	St. s.	1	2	Willamette.....⊙	903	555	194.7	40.0	15.2	1911	Fairhaven, Calif....	San Francisco, Calif.	Chas. R. McCormick S. S. Co. (Calif.).
209184	LCFB	Sch.	1	3	Granville R. Bacon..	385	339	133.6	31.0	11.8	1911	Bethel, Del.....	Wilmington, Del....	Orlando V. Wootton.
209241	LCFH	*Sch.	1	2	Eugenia Hooper....	730	638	198.6	32.1	12.7	1911	Chesapeake City, Mddo.....	Eastern Transp. Co.
209252	LCFJ	Sch.	1	3	Edward R. Smith....	505	492	158.2	34.5	14.1	1911	Phippsburg, Me....	New York, N. Y....	A. L. McLean.
209333	LCFR	St. s.	1	0	Saturn.....	126	65	82.6	23.5	11.1	1911	Boston, Mass.....	Boston, Mass.....	New England Fuel & Transp. Co.
209352	LCFV	St. s.	2	2	ROCENE.....⊙	2,217	1,156	250.0	43.0	23.0	1911	Cleveland, Ohio....	New York, N. Y....	Standard Transportation Co. (Del.).
209388	LCGB	St. s.	1	3	NEWTON.....⊙	5,001	3,093	389.0	54.6	28.0	1911	Quincy, Mass.....	Boston, Mass.....	New England Fuel & Transp. Co. (Mass.).
209401	LCGD	St. s.	2	2	KILAUEA.....	1,338	806	240.6	30.1	17.0	1911	San Francisco, Calif.	Honolulu, Hawaii...	Inter-Island Steam Nav. Co. (T. H.).
209403	LCGF	*Sch.	1	4	Fall River.....	1,759	1,545	262.4	44.1	19.5	1911	Bath, Me.....	Fall River, Mass....	Staples Transp. Co.
209870	LCGH	St. s.	1	2	STAR I.....	196	133	106.1	21.2	13.0	1912	Seattle, Wash.....	Ketchikan, Alaska..	U. S. Whaling Co.
209439	LCGI	St. s.	1	2	Daisy Gadsby.....	818	478	189.6	41.1	14.3	1911	Iloquiam, Wash....	San Francisco, Calif.	S. S. Freeman.
209459	LCKK	Sch.	1	2	Alabama.....	120	120	94.4	24.7	12.0	1911	Essex, Mass.....	Mobile, Ala.....	John A. Dorgan.
209464	LCON	St. s.	1	0	SLATINGTON.....	221	150	95.1	25.0	12.2	1911	Pt. Richmond, N. Y.	New York, N. Y....	Lehigh Valley Railroad Co. of N. J. (N. J.).
209480	LCOB	St. s.	1	2	SURF.....	252	119	117.8	22.5	11.0	1911	Quincy, Mass.....	Boston, Mass.....	Bay State Fishing Co.
209481	LCOB	St. s.	1	2	SWELL.....	252	119	117.8	22.5	11.0	1911do.....do.....	Do.
209494	LCOI	Ga. s.	1	0	PETROLEUM II.....	229	139	111.0	21.5	11.5	1911	Alameda, Calif....	San Francisco, Calif.	Standard Oil Co. (Cal.).
209518	LCHB	St. s.	1	1	CASPARIAN.....	125	85	80.6	21.6	10.2	1912	Camden, N. J.....	Philadelphia, Pa....	P. F. Martin.
209563	LCHI	*Sch.	1	4	Chatham.....	1,812	1,581	263.5	44.3	19.7	1912	Bath, Me.....	Fall River, Mass....	Staples Transp. Co.
209565	LCHK	St. s.	1	3	Martha Buehner....	774	465	193.0	42.5	13.6	1911	North Bend, Oreg...	Marshfield, Oreg...	The Stout Lumber Co. of Oreg. (Del.).
209655	LCHP	St. s.	2	2	CORDOVA.....⊙	2,273	1,406	238.7	41.2	20.9	1912	Wilmington, Del...	Port Townsend, Wash.	Alaska S. S. Co. (Nov.).
209700	LCHR	St. s.	1	2	STAR No. 2.....	143	97	96.1	19.5	12.3	1912	Seattle, Wash.....	Ketchikan, Alaska..	U. S. Whaling Co.
209701	LCHS	St. s.	1	2	STAR No. 3.....	143	97	96.1	19.5	12.3	1912do.....do.....	Do.
209709	LCHT	St. s.	2	2	KODIAK.....	146	99	100.0	19.2	12.4	1912do.....	St. Paul, Minn....	North Pacific Sea Products Co.
209710	LCHV	St. s.	2	2	UNIMAR.....	148	101	100.0	19.2	12.4	1912do.....do.....	Do.
209721	LCHW	Sch.	1	4	Mount Hope.....	1,801	1,584	264.7	44.1	19.6	1912	Bath, Me.....	Fall River, Mass....	Staples Transp. Co.
209822	LCJK	St. p.	1	0	ROSE STRANDISH....	903	504	205.4	34.5	11.4	1912	Wilmington, Del....	Boston, Mass.....	Nantas kot Beach Steamboat Co.
209871	LCJR	St. s.	2	1	CARISCO.....	927	630	180.1	28.4	12.5	1912	Pt. Richmond, N. Y.do.....	Boston S. S. Co. (Mass.).
209852	LCJS	St. s.	1	2	ABERDEEN.....	116	59	88.0	19.0	11.5	1912	Seattle, Wash.....	Seattle, Wash.....	American Pacific Whaling Co.
209970	LCKH	St. s.	1	1	Amngansett.....	390	172	151.6	24.1	13.0	1912	Rockland, Me.....	New London, Conn.	Fisheries Products Co. (N. C.).
210004	LCKQ	St. s.	2	2	EVELYN.....⊙	3,140	2,443	313.6	46.1	22.9	1912	Newport News, Va..	New York, N. Y....	A. H. Bull S. S. Co. (N. J.).
210133	LCKW	St. s.	2	2	Sol Duc.....	1,085	667	189.0	31.5	22.6	1912	Seattle, Wash.....	Seattle, Wash.....	Puget Sound Nav. Co.
210190	LCMD	St. s.	1	1	Long Island.....	390	167	151.6	24.1	13.0	1912	Rockland, Me.....	Rockville, Va.....	Douglas Co.
210255	LCMH	Sch.	1	4	Dustin G. Cressy...	862	726	182.3	38.2	15.0	1912	Bath, Me.....	New York, N. Y....	Alquippa Nav. Corp. (Del.).
210272	LCMJ	St. s.	1	2	SPARTAN.....	226	154	105.9	25.1	11.1	1912	Baltimore, Md.....	Hartford, Conn.....	Hartford & N. Y. Transp. Co.
210273	LCMK	*Sch.	1	3	Yardley.....	903	876	195.0	35.0	17.6	1912	Noank, Conn.....	Philadelphia, Pa....	Reading Co.
210278	LCMN	St. s.	2	2	CAROLYN.....⊙	3,209	2,389	313.6	46.1	22.9	1912	Newport News, Va..	New York, N. Y....	A. H. Bull S. S. Co. (N. J.).
210287	LCMP	St. s.	2	2	ROBERT M. THOMPSON.	2,458	1,605	247.0	43.7	20.5	1912	Ecorse, Mich.....do.....	American Transportation Co.
210291	LCMQ	St. s.	1	2	COLUMBIA.....⊙	1,923	1,188	238.7	41.2	20.8	1912	Wilmington, Del....	San Francisco, Calif.	Thomas Crowley.
210334	LCMS	St. s.	1	1	Eureka.....	471	306	149.8	35.0	12.5	1912	Bath, Me.....	Boston, Mass.....	Boston Sand & Gravel Co.
210389	LCNG	*Sch.	1	3	Leesport.....	903	876	195.0	35.0	17.6	1912	Noank, Conn.....	Philadelphia, Pa....	Reading Co.
210392	LCNH	St. s.	1	2	Necanicum.....	752	565	178.5	39.0	13.3	1912	Fairhaven, Calif....	Marshfield, Oreg...	Brooking Commercial Co. (Inc.).
210378	LCNJ	St. s.	2	2	POTLATCH.....	575	325	150.0	26.8	16.8	1912	Seattle, Wash.....	Seattle, Wash.....	Puget Sound Nav. Co.
210477	LCNP	Sch.	1	3	Edwin G. Farrar....	556	484	156.2	34.6	14.2	1912	Phippsburg, Me....	Boston, Mass.....	Rogers & Webb.
210507	LCNQ	St. s.	1	2	Davenport.....	911	525	200.1	40.0	14.5	1912	North Bend, Oreg...	San Francisco, Calif.	J. O. Davenport.
210514	LCNR	St. s.	2	2	ULFOIL.....⊙	5,188	3,202	383.0	51.2	30.1	1912	Caunden, N. J.....	Port Arthur, Tex...	Gulf Ref. Co. (Tex.).

SEAGOING VESSELS, ARRANGED IN THE ORDER OF SIGNAL LETTERS—Continued.

[Steel vessels in SMALL CAPITALS, Iron in *italics*, wood in roman.]

Official No.	Signal letters	Rig.	Decks.	Masts.	Name of vessel.	Gross tonnage.	Net tonnage.	Length.	Breadth.	Depth.	W h e n built.	Where built.	Home port (where permanent document issues).	Name of managing or principal owner.
210519	LCNT	St. s.	2	3	RAYO.....	3,663	2,223	<i>Feet.</i> 321.7	<i>Feet.</i> 40.2	<i>Feet.</i> 27.5	1912	Camden, N. J.....	New York, N. Y.....	Standard Transportation Co. (Del.).
210534	LCNV	St. s.	3	2	MINNESOTAN.....	6,547	4,035	407.7	53.7	28.1	1912	Sparrows Point, Md.....	do.....	American-Hawaiian S. S. Co. (N. J.).
210550	LONW	St. s.	2	2	RUBY.....	2,458	1,605	247.0	43.7	26.5	1912	Ecorse, Mich.....	do.....	American Transportation Co.
210570	LCPD	*Sch.	1	3	Rahn.....	932	794	194.5	34.4	17.5	1912	Bath, Me.....	do.....	Lahigh Coal & Navigation Co.
210542	LCPF	St. s.	2	2	STARR.....	525	309	130.2	25.8	19.7	1912	Seattle, Wash.....	Seattle, Wash.....	San Juan Fishing & Packing Co.
210587	LCPJ	St. s.	2	2	FLORENCE LUCKENBACH.....	4,953	3,197	401.8	52.2	27.3	1910	Glasgow, Scotland..	New York, N. Y.....	Luckenbach S. S. Co. (Del.).
210589	LCPK	*Sch.	1	4	SOCONY 89.....	2,452	2,052	250.0	43.0	26.0	1912	Lorain, Ohio.....	do.....	Standard Transportation Co. (Del.).
210590	LCPM	St. s.	1	2	HARRY FARNUM.....	3,098	2,364	304.0	44.2	24.7	1912	Toledo, Ohio.....	do.....	Standard Transportation Co. (Del.).
210613	LCPQ	*Sch.	1	3	Temple.....	963	876	195.0	35.0	17.0	1912	Noank, Conn.....	Philadelphia, Pa.....	Reading Co.
210616	L CPR	St. s.	1	2	Avalon.....	881	512	196.9	41.0	13.7	1912	Hoquiam, Wash.....	San Francisco, Calif.	Hart-Wood Lumber Co.
210617	LCPB	St. s.	2	3	NELSON.....	4,746	2,797	370.0	52.1	27.0	1912	Quincy, Mass.....	New York, N. Y.....	Cuba Distilling Co. (W. Va.).
210635	LCPV	St. s.	2	3	EL SEQUENDO.....	3,663	2,223	321.7	46.2	27.5	1912	Camden, N. J.....	San Francisco, Calif.	Standard Oil Co. (Cal.).
210644	LCQD	St. s.	1	2	MIDDLESEX.....	4,727	2,780	369.0	50.1	28.0	1912	do.....	New York, N. Y.....	Coastwise Transpn. Corp. (Me.).
210653	LCQF	St. s.	1	2	Narragansett.....	164	95	87.1	25.7	12.2	1912	East Boston, Mass.....	Fall River, Mass.....	Staples Transpn. Co.
210720	LCQJ	St. s.	1	2	W. L. CONNELLY.....	3,098	2,364	304.0	44.2	24.7	1912	Toledo, Ohio.....	New York, N. Y.....	Standard Oil Co. (Del.).
210735	LCQM	St. s.	1	2	GENE CRAWLEY.....	3,184	2,488	304.7	43.7	25.3	1912	Ashtabula, Ohio.....	do.....	do.
210751	LCQP	*Sch.	1	2	Maine.....	1,110	1,040	217.7	40.0	14.7	1912	Bath, Me.....	Baltimore, Md.....	P. Dougherty Co.
210753	LCQR	St. s.	3	2	DAKOTAN.....	6,501	4,014	407.7	63.7	28.1	1912	Sparrows Point, Md.....	New York, N. Y.....	American-Hawaiian S. S. Co. (N. J.).
210760	LCQT	St. s.	1	2	GERMANTOWN.....	610	394	158.5	30.1	18.2	1912	Wilmington, Del.....	Philadelphia, Pa.....	Reading Co.
210767	LCQV	St. s.	1	3	EDNA CHRISTENSON.....	2,214	1,321	283.3	44.0	22.5	1912	do.....	San Francisco, Calif.	Western Mercantile Marine Corp. (Calif.).
210768	LCQW	St. s.	2	2	W. R. CHAMBERLIN, JR.....	2,264	1,300	288.8	44.6	19.0	1912	Newport News, Va.....	do.....	W. R. Chamberlin.
210769	LCRB	St. s.	3	2	LENAPE.....	5,179	3,889	376.7	50.1	20.6	1912	do.....	New York, N. Y.....	Clyde S. S. Co. (Mo.).
210772	LCRD	St. s.	1	2	Henrico.....	179	122	104.3	23.1	10.8	1912	Wooms, Va.....	Philadelphia, Pa.....	Southern Transpn. Co. (N. J.).
210781	LCRF	St. s.	1	2	PERTH AMBOY.....	452	307	138.0	28.4	10.5	1912	Pt. Richmond, N. Y.....	Perth Amboy, N. J.....	Beo Line Transportation Co. (Del.).
210791	LCRG	*Sch.	1	2	Plokorling.....	739	642	177.6	35.0	14.5	1912	Noank, Conn.....	Philadelphia, Pa.....	Reading Co.
210719	LCRJ	*Sch.	1	4	SOCONY 90.....	2,451	2,052	250.0	43.0	26.0	1912	Lorain, Ohio.....	New York, N. Y.....	Standard Oil Co. (N. Y.).
210806	LCRK	Ga. s.	1	1	DIADUM.....	330	230	140.4	23.2	13.0	1912	Baltimore, Md.....	Port Arthur, Tex.....	Gulf Refining Co. (Tex.).
210812	LCRM	St. s.	1	2	FLORENCE OLSON.....	1,437	891	216.5	40.2	14.1	1912	Long Beach, Calif.....	San Francisco, Calif.	Oliver J. Olson.
210818	LCRN	St. s.	1	2	PETER H. CROWELL.....	3,101	2,423	313.5	46.1	22.0	1912	Newport News, Va.....	Boston, Mass.....	Crowell & Thurlow S. S. Co. (Me.).
210837	LCRT	St. s.	1	4	FRIEDA.....	3,365	1,901	348.7	45.1	25.3	1912	Quincy, Mass.....	New York, N. Y.....	Union Sulphur Co. (N. J.).
210854	LCSD	St. s.	1	2	Multnomah.....	969	583	205.5	40.5	13.8	1912	Sauvies Island, Ore.....	San Francisco, Calif.	Chas. R. McCormick S. S. Co. (Calif.).
210861	LCBG	St. s.	1	2	NORFOLK.....	3,521	1,936	310.7	48.1	25.5	1913	Camden, N. J.....	New York, N. Y.....	Coastwise Transpn. Corp. (Me.).
210860	LCBJ	St. s.	2	3	EL CAPITAN.....	1,881	1,132	238.7	41.0	20.8	1912	Wilmington, Del.....	do.....	Standard Oil Co. (N. J.).
210872	LCBK	St. s.	1	2	Siskiyon.....	884	523	201.1	41.5	14.8	1913	Hoquiam, Wash.....	San Francisco, Calif.	E. K. Wood Lbr. Co. (Calif.).
210888	LCSM	St. s.	2	2	SANTA CRUZ.....	4,826	2,984	384.0	50.2	26.0	1913	Philadelphia, Pa.....	New York, N. Y.....	Atlantic & Pacific Steamship Co. (Me.).
210902	LCBT	St. s.	1	2	San Ramon.....	993	502	199.3	41.6	14.6	1913	North Bend, Ore.....	New Orleans, La.....	Mexican Fruit & Steamship Corp. (Del.).
210928	LCTD	*Sch.	1	4	SOCONY 83.....	2,440	2,040	250.0	43.0	26.0	1913	Cleveland, Ohio.....	New York, N. Y.....	Standard Transportation Co. (Del.).
210932	LCTF	St. s.	2	3	VESTA.....	3,663	2,223	321.7	46.2	27.5	1913	Camden, N. J.....	do.....	do.
210948	LCTG	St. s.	2	2	Agnes Dollar.....	1,783	1,256	221.5	40.0	22.5	1913	Long Beach, Calif.....	Marshfield, Ore.....	Moore Mill & Lumber Co. (Oreg.).
210960	LCTJ	St. s.	1	2	PAN AMERICAN.....	344	234	132.7	27.6	15.1	1912	Pt. Richmond, N. Y.....	New York, N. Y.....	Texas S. S. Co. (Tex.).
210959	LCTK	*Sch.	1	2	Tohlokou.....	739	642	177.0	35.0	14.5	1913	Noank, Conn.....	Philadelphia, Pa.....	Reading Co.
210992	LCTN	St. s.	1	2	Akutian.....	266	118	103.0	21.8	9.2	1913	North Bend, Ore.....	Portland, Ore.....	Alaska-Portland Packers' Assn. (Calif.).
211001	LCTP	St. s.	1	2	KANAK.....	234	121	110.8	25.4	9.8	1913	Alameda, Calif.....	San Francisco, Calif.	Alaska Packers' Assn.
211044	LCTR	St. s.	1	2	CRICKET.....	1,136	773	210.0	41.0	15.4	1913	do.....	do.....	Fred Linderman.
211123	LCVH	*Sch.	1	2	Pennypack.....	739	642	177.6	35.0	14.5	1913	Noank, Conn.....	Philadelphia, Pa.....	Reading Co.
211184	LCVW	St. s.	2	3	SOCONY.....	3,663	2,223	321.7	46.2	27.5	1913	Camden, N. J.....	New York, N. Y.....	Standard Transportation Co. (Del.).
211198	LCWK	St. s.	2	2	TACOMA.....	830	458	209.4	30.0	17.6	1913	Seattle, Wash.....	Seattle, Wash.....	Puget Sound Nav. Co. (Nov.).
211233	LCWR	*Sch.	1	2	Skippack.....	730	642	177.6	35.0	14.5	1913	Noank, Conn.....	Philadelphia, Pa.....	Reading Co.
211242	LCWS	*Sch.	1	4	SOCONY 84.....	2,441	2,040	250.0	43.0	26.0	1913	Cleveland, Ohio.....	New York, N. Y.....	Standard Transportation Co. (Del.).
211248	LCWT	*Sch.	1	3	Irwin.....	1,301	1,150	228.4	38.3	19.5	1913	Bath, Me.....	Philadelphia, Pa.....	Westmoreland Coal Co.

SEAGOING VESSELS, ARRANGED IN THE ORDER OF SIGNAL LETTERS—Continued.

[Steel vessels in small capitals, iron in italics, wood in roman.]

Official No.	Signal letters.	Rig.	Decks.	Masts.	Name of vessel.	Gross tonnage.	Net tonnage.	Length.	Breadth.	Depth.	When built.	Where built.	Home port (where permanent document issued).	Name of managing or principal owner.
								Feet.	Feet.	Feet.				
211290	LDBG	St. s.	1	0	RANGELEY.....	652	282	185.1	35.6	13.5	1913	Bath, Mo.....	Portland, Me.....	Maine Central R. R. Co.
211297	LDBII	St. s.	3	2	PENNSYLVANIAN.....	6,409	4,032	407.7	53.7	28.1	1913	Sparrows Point, Md.	New York, N. Y.....	American-Hawalian S. S. Co. (N. J.).
211345	LDBR	St. s.	1	1	A. Brooke Taylor...	295	159	146.0	23.3	11.0	1913	Wilmington, Del.	Roedville, Va.....	Virginia Fisheries (Inc.).
211387	LDBT	*Sch.	1	2	Ontelahee.....	739	642	177.6	35.0	14.5	1913	Noank, Conn.	Philadelphia, Pa.....	Reading Co.
211398	LDBV	St. s.	2	2	COMET.....	2,486	1,258	250.0	43.0	26.0	1913	Lorain, Ohio.....	New York, N. Y.....	Standard Transportation Co. (Del.).
211426	LDCB	St. s.	1	2	ADMIRAL GOODRICH.....	1,419	830	224.4	41.0	16.6	1913	San Francisco, Calif.	Tacoma, Wash.....	Pacific S. S. Co. (Mo.).
211433	LDCG	Sch.	2	5	Courtney C. Honck...	1,627	1,357	218.9	42.7	24.6	1913	Bath, Me.....	Bath, Me.....	G. G. Deering Co.
211442	LDCI	St. s.	5	2	NANKING.....	8,222	5,099	423.8	54.9	17.4	1913	Camden, N. J.....	San Francisco, Calif.	China Mail S. S. Co.
211443	LDCJ	St. s.	2	3	HITCHMOND.....	6,444	3,962	419.4	51.2	31.2	1913	Quincy, Mass.....do.....	Standard Oil Co. (Cal.).
211466	LDCK	Gr. s.	1	3	Golden State.....	353	223	128.2	31.7	11.6	1913	Oakland, Calif.....do.....	Union Fish Co. (Inc.).
211469	LDCM	St. s.	2	3	TOPIA.....	5,125	3,146	371.5	59.1	28.1	1913	Newport News, Va.	New York, N. Y.....	Southern Pacific Co.
211354	LDCP	Gr. s.	1	2	VUQUERO.....	231	131	121.8	29.0	10.9	1913	Wilmington, Calif.	Los Angeles, Calif.	N. R. Vall.
211480	LDCQ	St. s.	3	2	SANTA CLARA.....	0,262	3,738	404.6	53.9	26.3	1913	Philadelphia, Pa.....	New York, N. Y.....	Atlantic & Pacific S. S. Co. (Mo.).
211492	LDCS	*Sch.	1	3	Moselein.....	903	876	195.0	35.0	17.6	1913	Noank, Conn.....	Philadelphia, Pa.....	Reading Co.
211527	LDCW	St. s.	1	2	SENATOR BAILEY.....	293	31	113.5	25.3	13.2	1913	Camden, N. J.....	Port Arthur, Tex.....	Gulf Refining Co. (Tex.).
211533	LDFB	St. s.	1	2	NARRAGANSETT.....	3,539	2,134	320.2	48.1	22.0	1913	Wilmington, Del.	New York, N. Y.....	John O'Connor (N. Y.)
211541	LDFG	St. s.	1	2	BILLOW.....	248	119	117.8	22.5	11.0	1913	Quincy, Mass.....	Hoston, Mass.....	Bay State Fishing Co.
211543	LDFH	St. s.	1	2	BREAKER.....	248	119	117.8	22.5	11.0	1913do.....do.....	Do.
211544	LDFJ	St. s.	1	2	WAVE.....	248	119	117.8	22.5	11.6	1913do.....do.....	Do.
211560	LDFM	*Sch.	1	3	Alabama.....	944	922	181.4	40.0	15.4	1913	Wilmington, Del.	New York, N. Y.....	S. K. Sullivan.
211608	LDFS	St. s.	1	1	Henry J. Biddle.....	229	151	106.8	30.0	11.4	1913	St. Helens, Oreg.....	San Francisco, Calif.	California & Hawaiian Sugar Refining Co. (Calif.).
211610	LDFI	St. s.	2	2	RADIANT.....	2,487	1,258	250.0	43.0	20.0	1913	Cleveland, Ohio.....	New York, N. Y.....	Standard Transportation Co. (Del.).
211012	LDFV	*Sch.	1	3	Belfast.....	944	922	181.4	40.0	15.4	1913	Wilmington, Del.do.....	Savannah-New York Transp. Co. (Del.).
211618	LDFW	St. s.	1	2	Solano.....	943	525	168.7	42.7	11.1	1913	Raymond, Wash.....	San Francisco, Calif.	W. H. Wood.
211620	LDBG	St. s.	2	2	BRIILLIANT.....	2,486	1,260	250.0	43.0	20.0	1913	Lorain, Ohio.....	New York, N. Y.....	Standard Transportation Co. (Del.).
211629	LDGF	St. s.	3	2	PANAMAN.....	6,499	4,032	407.7	53.7	28.1	1913	Sparrows Point, Md.do.....	American-Hawalian S. S. Co. (N. J.).
211634	LDGK	St. s.	2	2	Rosalie Mahony.....	953	527	201.1	41.0	14.7	1913	Hoquiam, Wash.....	San Francisco, Calif.	Fred Linderman.
211689	LDGP	St. s.	1	2	Charles P. Greenough.	296	145	128.5	27.4	15.3	1913	Rockland, Me.....	Boston, Mass.....	New England Fuel & Transp. Co.
211692	LDGS	St. s.	1	2	Wilmington.....	990	571	199.0	41.6	15.4	1913	North Bend, Oreg.....	San Francisco, Calif.	Charles Nelson Co. (Calif.).
211715	LDGV	St. s.	3	3	MATSONIA.....	9,402	5,901	480.0	68.1	36.5	1913	Newport News, Va.do.....	Matson Navigation Co. (Calif.).
211722	LDGW	St. s.	3	2	SANTA CECILIA.....	6,263	3,725	401.6	53.0	26.3	1913	Philadelphia, Pa...	New York, N. Y...	Planet S. S. Corp. (Mo.).
211723	LDHB	St. s.	1	2	Daisy Putnam.....	830	470	201.2	41.0	14.0	1913	Aberdeen, Wash.....	San Francisco, Calif.	S. S. Freeman.
211727	LDHC	St. s.	1	2	NORTH AMERICAN.....	134	14	82.0	21.5	10.4	1913	Camden, N. J.....	New York, N. Y...	Texas S. S. Co. (N. Y.).
211731	LDHF	St. s.	1	2	DE WITT CLINTON.....	3,899	2,216	320.2	48.1	19.0	1913	Wilmington, Del.do.....	Hudson River Day Line (N. Y.).
211738	LDHG	St. s.	1	2	LEWIS K. THURLOW.....	3,306	2,097	313.5	46.1	23.0	1913	Newport News, Va.	Boston, Mass.....	Crowell & Thurlow S. S. Co. (Mo.).
211774	LDHI	St. s.	1	2	Rush.....	459	251	163.0	25.0	14.2	1885	Port Blakely, Wash.	Seattle, Wash.....	Everett Packing Co. (Ino.).
211787	LDHN	*Sch.	1	3	Cebaw.....	944	922	181.4	40.0	15.4	1913	Wilmington, Del.	New York, N. Y.....	S. K. Sullivan.
211825	LDHP	St. s.	1	0	INVINCIBLE.....	231	135	95.1	26.3	12.1	1913	Baltimore, Md.do.....	Huymeyers & Elder.
211832	LDHQ	St. s.	2	3	MANOA.....	6,805	4,356	422.6	61.0	33.3	1913	Newport News, Va.	San Francisco, Calif.	Matson Navigation Co. (Calif.).
211840	LDHR	*Sch.	1	3	Irene.....	1,206	1,075	229.6	37.7	18.2	1913	Bath, Me.....	Boston, Mass.....	New England Fuel & Transportation Co.
211872	LDHV	*Sch.	1	3	Satilla.....	944	922	181.4	40.0	15.4	1913	Wilmington, Del.	New York, N. Y.....	S. K. Sullivan.
211885	LDJB	St. s.	1	2	HAMPDEN.....	4,725	2,779	369.0	50.1	28.0	1914	Camden, N. J.....do.....	Coastwise Transp. Corp. (Mo.).
211906	LDJF	St. s.	2	2	AMOLCO.....	3,163	1,912	317.1	46.0	23.8	1914	Quincy, Mass.....do.....	Boston Molasses Co. (N. J.).
211948	LDJM	St. s.	1	2	Celilo.....	943	576	202.3	40.2	14.7	1913	St. Helens, Oreg.....	San Francisco, Calif.	Charles R. McCormick S. S. Co. (Calif.).
212017	LDJS	St. s.	2	2	ALVARADO.....	1,994	1,400	245.0	41.5	23.0	1914	Long Beach, Calif.do.....	Pacific Transport Co. (Calif.).
212029	LDJV	St. s.	1	0	P. R. R. No. 155.....	584	371	107.0	32.2	14.7	1914	Sparrows Point, Md.	New York, N. Y.....	Pennsylvania R. R. Co.
212062	LDKF	St. s.	1	0	P. R. R. No. 156.....	581	371	107.0	32.2	14.7	1914do.....do.....	Do.
212084	LDKG	Gr. s.	2	2	Progress.....	169	115	90.5	21.9	15.4	1914	Seattle, Wash.....	Seattle, Wash.....	Northern Fisheries (Inc.).
212090	LDKH	St. s.	2	3	FRANK H. BUCK.....	0,076	3,850	408.8	55.5	31.7	1914	San Francisco, Calif.	San Francisco, Calif.	Associated Oil Co. (Calif.).
212100	LDKJ	St. s.	1	0	BLACK DIAMOND.....	243	129	97.7	26.0	13.5	1914	Pt. Richmond, N. Y.	New York, N. Y.....	Lough Valley R. R. Co. of N. J. (N. J.).
212127	LDKN	*Sch.	1	4	Exeter.....	1,780	1,672	256.0	43.0	20.0	1914	Noank, Conn.....	Philadelphia, Pa.....	Reading Co.

SEAGOING VESSELS, ARRANGED IN THE ORDER OF SIGNAL LETTERS—Continued.

[Steel vessels in SMALL CAPITALS, Iron in *italics*, wood in roman.]

Official No.	Signal letters.	Rig.	Decks.	Masts.	Name of vessel.	Gross tonnage.	Net tonnage.	Length.	Breadth.	Depth.	When built.	Where built.	Home port (where permanent document issued).	Name of managing or principal owner.
								Feet.	Feet.	Feet.				
212138	LDKP	*Sch.	1	3	Yale Royal.....	944	922	181.4	40.0	15.4	1914	Wilmington, Del....	New York, N. Y....	S. K. Sullivan.
212144	LDKR	St. s.	3	2	IOWAN.....	6,488	4,013	407.7	53.7	28.1	1914	Sparrows Point, Md.do.....	American-Hawallan S. S. Co. (N. J.).
212156	LDMO	St. s.	1	1	MANCHESTER.....	582	396	109.3	32.2	13.6	1914	Elizabethport, N. J.do.....	Lehigh Valley R. R. Co. of N. J. (N. J.).
212314	LDMK	St. s.	3	2	OHIOAN.....	6,488	4,005	407.7	53.7	28.1	1914	Sparrows Point, Md.do.....	American-Hawallan S. S. Co. (N. J.).
22383	LDMR	St. s.	1	1	Sea King.....	298	168	130.7	21.8	12.5	1867	Cleveland, Ohio....	Wilmington, Del....	Northern Transpn. Co.
212389	LDMT	St. s.	1	1	Pocahontas.....	286	147	139.6	24.2	11.5	1914	Millford, Del....do.....	Pocahontas S S Co. (Del.).
212410	LDMW	*Sch.	1	3	Darien.....	944	922	181.4	40.0	15.4	1914	Wilmington, Del....	New York, N. Y....	S. K. Sullivan.
212517	LDNQ	St. s.	3	2	JOHN D. ROCKEFELLER. LER.	8,374	6,304	453.3	60.0	23.6	1914	Newport News, Va..do.....	Standard Oil Co. (N. J.).
212524	LDNR	St. s.	2	2	GULFLIGHT.....	5,188	3,202	383.0	51.2	30.1	1914	Camden, N. J.....	Port Arthur, Tex....	Gulf Refining Co. (Tex.).
212549	LDNW	Sch.	1	3	Albert H. Willis....	567	487	157.7	34.1	14.2	1914	Phillipsburg, Me....	Boston, Mass.....	George D. Rogers.
212550	LDPB	*Sch.	1	3	Savannah.....	944	922	181.4	40.0	15.4	1914	Wilmington, Del....	New York, N. Y....	S. K. Sullivan.
212560	LDPG	St. s.	1	3	HEWITT.....	5,398	3,394	387.7	54.3	27.7	1914	Quincy, Mass.....do.....	Union Sulphur Co. (N. J.).
212561	LDPH	St. s.	3	2	MEDINA.....	5,426	3,470	397.7	54.3	24.4	1914	Newport News, Va..do.....	Mallory S. S. Co. (Me.).
212589	LDPJ	St. s.	2	2	TAVIVES.....	4,538	2,769	378.8	50.3	29.1	1911	Belfast, Ireland....do.....	United Fruit S. S. Corp. (N. Y.).
212566	LDPK	St. s.	1	1	TRINIDADIAN.....	2,450	1,765	295.0	39.0	25.4	1892	Newcastle, England.	Port Arthur, Tex....	Gulf Refining Co. (Tex.).
212568	LDPM	Sch.	1	3	Roseway.....	291	244	120.0	28.4	12.4	1907	Shelburne, Nova Scotia.do.....	Lutcher & Moore Lumber Co.
212569	LDPN	St. s.	2	2	SANTA ROSALIA.....	5,482	3,440	406.0	52.6	27.7	1911	Port Glasgow, Scotland.	New York, N. Y....	U. S. Steel Products Co. (N. J.).
212571	LDPR	St. s.	2	2	BANTU.....	4,229	2,655	360.0	47.0	28.3	1901	Walsend on Tyne, England.do.....	Do.
212572	LDPS	St. s.	2	2	CROFTON HALL.....	5,773	3,661	405.2	52.1	27.9	1911	Port Glasgow, Scotland.do.....	Do.
212573	LDPT	Shp.	2	4	ANNIE M. REID.....	2,165	2,079	291.3	42.2	24.0	1892	Glasgow, Scotland..	San Francisco, Calif.	Rolph Nav. & Coal Co. (Calif.).
212786	LDPV	St. s.	2	2	SAN FRANCISCO.....	5,102	3,164	405.0	52.0	28.1	1914	Londonderry, Ireland.	New York, N. Y....	United States Steel Products Co. (N. J.).
212853	LDQB	St. s.	2	2	CHARLTON HALL.....	5,031	4,123	400.0	50.0	27.2	1907	Port Glasgow, Scotland.do.....	Do.
212886	LDQC	St. s.	2	2	CRASTER HALL.....	4,319	2,758	380.0	50.0	28.2	1909do.....do.....	Do.
212893	LDQF	St. s.	2	2	HOWICK HALL.....	5,096	3,181	400.8	51.5	27.0	1910do.....do.....	Do.
212583	LDQG	St. s.	2	2	ZACAPA.....	4,567	2,772	378.9	50.3	29.1	1909	Belfast, Ireland....do.....	United Fruit S. S. Corp. (Del.).
212584	LDQH	St. s.	2	2	CARTAGO.....	4,583	2,764	378.8	49.8	29.6	1908do.....do.....	Do.
212585	LDQJ	St. s.	2	2	SIKAGLA.....	4,558	2,765	378.8	50.3	29.1	1911do.....do.....	Do.
212587	LDQK	St. s.	2	3	BRABANT.....	2,773	1,758	309.3	40.2	28.2	1890	Newcastle on Tyne, England.	Port Arthur, Tex....	Texas Co. (Tex.).
212592	LDQN	St. s.	4	2	LIMON.....	3,266	2,039	330.0	44.5	32.1	1901	Belfast, Ireland....	New York, N. Y....	United Fruit S. S. Corp. (Del.).
212596	LDQP	St. s.	2	3	PANUCO.....	2,556	1,975	300.0	39.2	29.2	1888	Walker on Tyne, England.do.....	Shelburne Navigation Corp. (Del.).
212710	LDQT	St. s.	2	3	SURINAME.....	3,203	1,883	326.7	41.9	22.7	1903	Amsterdam, Netherlands.do.....	United Fruit S. S. Corp. (Del.).
212601	LDQV	St. s.	2	3	IRINDILLA.....	4,224	2,582	354.1	45.1	30.0	1891	Bredow, Germany..do.....	Standard Oil Co. (N. J.).
212603	LDQW	St. s.	2	2	TURRIALBA.....	4,555	2,752	378.8	50.3	32.2	1909	Belfast, Ireland....do.....	United Fruit S. S. Corp. (Del.).
212604	LDRB	St. s.	2	2	METAPAN.....	4,588	2,755	379.2	50.3	29.1	1909do.....do.....	Do.
212605	LDRC	St. s.	2	2	ILREBIA.....	4,553	2,764	378.8	49.8	29.8	1908do.....do.....	Do.
212606	LDRF	St. s.	4	2	ESPARTA.....	3,304	2,071	330.6	44.6	13.9	1904do.....do.....	Do.
212607	LDRG	*Sch.	1	3	Beaufort.....	944	922	181.4	40.0	15.4	1914	Wilmington, Del....do.....	S. K. Sullivan.
212612	LDRJ	St. s.	2	2	ABANGAREZ.....	4,555	2,752	378.8	50.3	32.2	1909	Belfast, Ireland....do.....	United Fruit S. S. Corp. (Del.).
212013	LDRK	Bkn.	2	0	E. R. Sterling.....	2,677	2,351	308.2	42.0	25.1	1883do.....	Seattle, Wash.....	Sterling Ship Co. (Wash.).
212646	LDRM	St. s.	3	2	COPPENAME.....	3,251	1,938	333.3	42.6	15.9	1908do.....	New York, N. Y....	United Fruit S. S. Corp. (Del.).
212970	LDRN	Bk.	1	3	Snoedon.....	1,111	1,033	214.3	34.1	21.5	1877	Glasgow, Scotland..	Boston, Mass.....	William McKissock.
212628	LDRS	St. s.	2	3	C. A. CANFIELD.....	6,160	3,898	405.0	55.5	33.0	1913	Newcastle on Tyne, England.	Los Angeles, Calif.	Pan-American Petroleum & Transport Co. (Del.).
212632	LDRT	St. s.	2	2	PARISMINA.....	4,583	2,764	378.8	49.8	29.6	1908	Belfast, Ireland....	New York, N. Y....	United Fruit S. S. Corp. (Del.).
212634	LDRW	St. s.	2	2	ATENAS.....	4,555	2,752	378.8	50.3	32.2	1909do.....do.....	Do.
212635	LDRB	St. s.	4	2	SAN JOSE.....	3,309	2,069	330.0	44.6	13.9	1904do.....do.....	Do.
212642	LDSF	St. s.	2	2	CALORIA.....	4,095	2,543	369.3	50.0	30.3	1906	Newcastle, England.	New Orleans, La....	Vaccaro Bros. & Co. (La.).

SEAGOING VESSELS, ARRANGED IN THE ORDER OF SIGNAL LETTERS--Continued.

[Steel vessels in SMALL CAPITALS, iron in *italics*, wood in roman.]

Official No.	Signal letters.	Rfg.	Decks.	Masts.	Name of vessel	Gross tonnage.	Net tonnage.	Length.	Breadth.	Depth.	When built.	Where built.	Home port (where permanent document issues).	Name of managing or principal owner.
								<i>Feet.</i>	<i>Feet.</i>	<i>Feet.</i>				
212650	LDSJ	St. s.	3	2	SARAMACCA.....Ⓞ	3,212	1,917	336.7	42.0	23.0	1908	Amsterdam, Netherlands.	New York, N. Y....	United Fruit S. S. Corp. (Del.).
212648	LDSK	St. s.	2	2	NORMAN BRIDGE.Ⓞ	4,323	2,673	365.4	50.3	29.1	1913	Newcastle on Tyne, England.	Los Angeles, Calif..	Pan-American Petroleum & Transport Co. (Del.).
212651	LDBM	St. s.	2	2	SANTA MARTA.....Ⓞ	4,544	2,772	378.8	50.3	29.1	1909	Belfast, Ireland.....	New York, N. Y....	United Fruit S. S. Corp. (Del.).
212652	LDSN	St. s.	2	2	CARRILLO.....Ⓞ	4,538	2,769	378.8	50.3	29.1	1911do.....do.....	Do.
212653	LDSIP	St. s.	2	2	PASTORES.....Ⓞ	7,241	3,843	470.4	55.3	30.8	1912do.....do.....	Do.
212654	LDSQ	St. s.	2	2	CALAMARES.....Ⓞ	7,244	3,846	470.4	55.3	23.1	1913do.....do.....	Do.
212656	L DST	Shp.	1	3	<i>Brynhtlda</i>Ⓞ	1,502	1,469	240.5	38.0	21.7	1885	Glasgow, Scotland..do.....	Cosmopolitan Shipping Co.
212658	LDSW	Shp.	2	3	<i>Rhine</i>	1,690	1,555	257.2	38.3	23.1	1886	Greenock, Scotland.	Boston, Mass.....	Wm. M. Kissack.
212673	LDTF	Shp.	2	3	TAMPICO.....	1,994	1,673	248.8	40.1	18.1	1900	Havre, France.....	Port Arthur, Tex....	Texas Co. (Tex.).
212675	LDTG	St. s.	2	3	WICO.....	2,748	1,715	283.1	40.3	30.3	1888	Low Walker on Tyne, England.	New York, N. Y....	Standard Oil Co.(N.J.).
212676	LDTII	St. s.	2	2	GULFSTREAM.....Ⓞ	5,188	3,202	383.0	51.2	30.1	1914	Camden, N. J.....	Port Arthur, Tex....	Gulf Refining Co. (Tex.).
212708	LDTJ	St. s.	2	2	DOCHRA.....Ⓞ	4,420	2,755	376.0	51.0	25.7	1906	Newcastle, England.	New York, N. Y....	La Plata S. S. Co. (N. Y.).
212683	LDTM	St. s.	2	2	EDWARD L. DOHENY.Ⓞ	5,871	4,320	415.0	54.0	32.7	1913	Walker on Tyne, England.	Los Angeles, Calif..	Pan-American Petroleum & Transport Co. (Del.).
212697	L DTR	St. s.	2	3	HERBERT G. WYLIE.Ⓞ	4,202	2,579	360.0	50.2	28.7	1912do.....do.....	Do.
212821	L DVC	St. s.	1	2	JEANNETTE.....	1,249	782	235.5	34.3	17.4	1898	Sunderland, England.	New York, N. Y....	Donald Bros. (Del.).
212716	LDVF	St. s.	2	2	CHARLES E. HARWOOD.Ⓞ	2,990	1,738	320.0	45.1	26.3	1913	Walker on Tyne, England.	Los Angeles, Calif..	Pan-American Petroleum & Transport Co. (Del.).
211690	LDVG	St. s.	1	2	W. B. KEENE.....Ⓞ	396	269	136.7	27.6	14.7	1913	Port Richmond, N. Y.	New York, N. Y....	Savannah-New York Transp. Co. (Del.).
212710	LDVH	St. s.	3	2	H. F. ALEXANDER.Ⓞ	8,255	4,184	509.5	63.1	21.0	1914	Philadelphia, Pa....	Tacoma, Wash.....	Pacific S. S. Co. (Mo.).
.....	LDVN	St. s.	1	0	RESTORER.....Ⓞ	3,179	1,284	358.4	44.0	20.8	1903	Newcastle, England.	New York, N. Y....	Commercial Pacific Cable Co.
212917	LDVQ	St. s.	2	2	WESTWEGO.....Ⓞ	5,247	3,244	387.0	51.7	28.6	1914	Einswarden, Germany.do.....	Union Petroleum S. S. Co. (Del.).
212756	LDVR	St. s.	1	2	EDWARD PEIRCE...Ⓞ	4,387	3,228	354.2	40.0	27.4	1914	Newport News, Va..	Boston, Mass.....	Crowell & Thurlow S. S. Co. (Mo.).
212766	LDVT	St. s.	2	3	CHINAMPA.....Ⓞ	7,057	4,533	426.8	54.4	30.4	1903	Jarrow, England....	New York, N. Y....	Standard Oil Co.(N.J.).
116763	LDWB	*Sch.	1	4	SOCONY 81.....	1,774	1,402	254.0	40.5	23.0	1897	Huifalo, N. Y.....do.....	Do.
211035	LDWC	*Sch.	1	4	SOCONY 85.....	2,441	2,042	250.0	43.0	26.0	1913	Lorain, Ohio.....do.....	Standard Transportation Co. (Del.).
116879	LDWF	*Sch.	1	3	SOCONY 86.....	1,102	990	208.7	38.1	16.0	1899	West Superior, Wis..do.....	Do.
209771	LDWG	*Sch.	1	4	SOCONY 88.....	2,005	1,612	250.0	43.1	23.0	1912	Lorain, Ohio.....do.....	Standard Oil Co.(N.J.).
212859	LDWH	St. s.	2	4	COLUSA.....Ⓞ	5,873	3,636	408.0	55.2	26.8	1913	Port Glasgow, Scot..do.....	Greece Steamship Co. (Del.).
212852	LDWK	St. s.	3	2	CACIQUE.....Ⓞ	6,281	4,518	394.2	52.3	26.8	1910	Sunderland, Eng....do.....	Do.
212790	LDWP	St. s.	2	2	MUNDALE.....Ⓞ	3,255	2,071	358.0	44.9	24.3	1906	Port Glasgow, Scot..do.....	Mundale S. S. Corp. (N. Y.).
213023	LDWQ	Shp.	2	3	DUNSYRE.....	2,140	2,014	277.8	41.8	24.4	1891do.....do.....	James Botts.
212805	LDWR	St. s.	1	3	FREEMPORT SULPHUR No. 1.Ⓞ	2,588	1,552	294.0	45.1	22.5	1914	Wilmington, Del....do.....	Freeport Sulphur Transp. Co.
212280	LDWS	St. s.	2	2	BATON ROUGE.....Ⓞ	4,973	3,004	378.0	52.5	28.9	1913	Newcastle on Tyne, England.do.....	Standard Oil Co.(N.J.).
212811	LDWT	St. s.	2	2	BAYWAY.....Ⓞ	5,083	3,051	385.3	52.4	28.5	1913	Kiel, Germany.....do.....	Do.
212810	LDWV	Sch.	1	3	Della.....	317	286	118.3	30.5	11.9	1892	Cherbourg, Nova Scotia	Gulfport, Miss....	A. F. Dantzer.
213098	LFBD	St. s.	2	2	CORNING.....Ⓞ	5,073	3,026	385.7	52.4	28.5	1913	Deltrochdorf, Ger..	New York, N. Y....	Standard Oil Co.(N.J.).
212825	LFBK	St. s.	2	2	OSWEGO.....Ⓞ	4,433	2,810	363.7	50.1	27.6	1902	Greenock, Scotland.	New York, N. Y....	Union Petroleum S. S. Co. (Del.).
212826	LFBN	St. s.	1	0	HENRY M. FLAGLER.Ⓞ	2,609	878	336.7	59.0	18.7	1914	Philadelphia, Pa....do.....	Florida East Coast Car Ferry Co.
212833	LFBP	St. s.	2	2	PHINCETON.....Ⓞ	5,081	3,040	385.8	52.4	28.5	1912	Kiel, Germany.....do.....	Standard Oil Co.(N.J.).
212835	LFBQ	St. s.	2	2	SOMERSET.....Ⓞ	4,737	2,957	385.0	52.4	28.4	1913do.....do.....	Do.
212840	LFBS	St. s.	2	2	NORLINA.....Ⓞ	4,523	2,834	385.0	51.1	26.4	1900	West Hartlepool, England.do.....	Garland S. S. Corp. (N. Y.).
212945	LFBT	St. s.	2	2	CADDO.....Ⓞ	6,223	3,877	414.5	55.2	30.7	1912	Newcastle on Tyne, England.do.....	Standard Oil Co.(N.J.).
212922	LFBV	St. s.	3	2	SATSUMA.....Ⓞ	5,287	3,284	370.3	48.7	28.0	1901	Sunderland, Eng....do.....	New York & Oriental S. S. Co. (N. Y.).
212872	LFCD	St. s.	2	2	DE SOTO.....Ⓞ	6,268	3,637	418.7	53.2	29.0	1902	Port Glasgow, Scot..do.....	Standard Oil Co.(N.J.).
212888	LFCH	St. s.	2	2	BUYAMO.....Ⓞ	3,316	2,095	350.0	45.0	24.1	1898	West Hartlepool, England.do.....	New York & Cuba Mail S. S. Co. (Mo.).
212892	LFCK	St. s.	3	2	CHINCHA.....Ⓞ	6,348	3,983	403.0	52.3	26.8	1912	Sunderland, Englanddo.....	Planet Steamship Corp. (Mo.).
212893	LFDM	St. s.	1	2	CAROLINIAN.....Ⓞ	4,170	2,707	359.8	50.2	26.4	1906	Hartlepool, Englanddo.....	Garland S. S. Corp.
213095	LFDR	St. s.	2	2	DAYTON.....Ⓞ	5,335	3,352	370.0	50.1	32.4	1907	South Shields, Eng..do.....	Standard Oil Co.(N.J.).
213126	LFCT	St. s.	3	3	AIDEN ANDERSON.Ⓞ	6,367	3,952	426.9	54.0	29.8	1908	Jarrow, England....	San Francisco, Calif.	Associated Oil Co. (Calif.).

SEAGOING VESSELS, ARRANGED IN THE ORDER OF SIGNAL LETTERS—Continued.

[Steel vessels in SMALL CAPITALS, iron in *Italics*, wood in roman.]

Official No.	Signal letters.	Rig.	Decks.	Masts.	Name of vessel.	Gross tonnage.	Net tonnage.	Length.	Breadth.	Depth.	When built.	Where built.	Home port (where permanent document issues).	Name of managing or principal owner.
212909	LFCV	St. s.	2	2	SANTIAGO.....	3,325	2,056	<i>Feet.</i> 353.0	<i>Feet.</i> 44.9	<i>Feet.</i> 24.3	1906	Glasgow, Scotland..	New York, N. Y....	New York & Cuba Mail S. S. Co. (Me.).
212911	LFCW	St. s.	2	3	COALINGA.....	7,387	4,695	471.0	55.0	32.9	1902	West Hartlepool, England.	Los Angeles, Calif..	Union S. S. Co. (N. J.).
212913	LFDC	St. s.	2	2	PIONEER.....	5,075	3,026	385.7	52.4	23.5	1913	Kiel, Germany.....	New York, N. Y....	Standard Oil Co. (N. J.).
212916	LFDD	St. s.	2	2	POLARINE.....	4,046	2,359	354.6	50.0	26.7	1914	Geestmunde, Ger...do.....	Do.
213157	LFDJ	St. s.	3	2	MATINCOCK.....	6,769	4,159	459.1	60.0	23.8	1913	Dietrichsdorf, Ger...do.....	Do.
212919	LFDC	St. s.	2	2	CAMAGUEY.....	3,462	2,162	358.0	45.0	24.2	1903	West Hartlepool, England.do.....	New York & Cuba Mail S. S. Co. (Me.).
212924	LFDM	St. s.	2	2	MUNWOOD.....	3,639	2,296	345.0	48.0	24.2	1914	Greenock, Scotland.do.....	Munwood S. S. (N. Y.).
212935	LFDS	St. s.	2	2	SURUGA.....	4,390	2,714	375.3	52.0	25.4	1907	Dumbarton, Scotland.do.....	New York & Oriental S. S. Co. (N. Y.).
212936	LFDT	St. s.	2	2	ANTILLA.....	3,432	2,143	358.4	45.0	21.2	1904	West Hartlepool, England.do.....	New York & Cuba Mail S. S. Co. (Me.).
212946	LFGB	St. s.	2	2	QUANTANAMO.....	3,349	2,043	350.1	46.5	22.4	1910do.....do.....	Do.
81188	LFGD	St. s.	1	2	Westport.....	211	154	124.0	31.2	9.5	1888	San Francisco, Calif.	San Francisco, Calif.	Hobbs Wall & Co.
212949	LFQH	Bk.	1	3	BELMONT.....	1,521	1,399	236.4	38.1	21.8	1891	Port Glasgow, Scot...	Boston, Mass.....	Irving G. Hall.
212964	LFGN	St. s.	3	2	ARDMORE.....	7,035	4,390	449.5	59.6	29.9	1913	Rostock, Germany...	New York, N. Y....	Standard Oil Co. (N. J.).
212984	LFGS	St. s.	2	2	MUSKOGEE.....	7,034	4,435	450.9	57.9	31.2	1913	Danzig, Germany...do.....	Do.
213770	LFGV	Ship.	2	4	GOLDEN GATE.....	2,332	2,101	293.3	42.8	24.5	1888	Whitehaven, Eng...	San Francisco, Calif.	Rolph Nav. & Coal Co. (Calif.).
212994	LFGW	St. s.	2	3	J. A. MOFFETT.....	6,521	4,012	419.4	54.2	31.6	1915	San Francisco, Calif.do.....	Stand. Oil Co. (Calif.).
213022	LFHD	St. s.	1	3	MEXICANO.....	2,265	1,474	250.0	38.5	18.0	1893	Middleborough, Eng.	New York, N. Y....	Pierce Oil Corporation
213092	LFHS	St. s.	1	2	WAPAMA.....	951	584	204.8	40.2	14.3	1915	St. Helens, Oreg....	San Francisco, Calif.	Charles R. McCormick S. S. Co. (Calif.).
213099	LFHV	St. s.	2	2	GULFCOAST.....	5,188	3,202	393.0	51.2	30.1	1915	Camden, N. J.....	Port Arthur, Tex...	Gulf Refining Co. (Tex.).
213154	LFJH	St. s.	2	2	STANDARD.....	9,724	6,138	523.8	68.6	31.7	1914	Kiel, Germany.....	New York, N. Y....	Standard Oil Co. (N. J.).
213201	LFJQ	St. s.	2	2	SAN MATEO.....	3,228	1,878	315.2	44.2	23.8	1915	Belfast, Ireland....do.....	United Fruit S. S. Corp. (N. Y.).
213369	LFKR	St. s.	2	2	GLENPOOL.....	5,256	3,195	401.2	53.1	29.9	1912	Kiel, Germany.....do.....	Standard Oil Co. (N. J.).
213385	LFKT	St. s.	2	2	MARIANA.....	3,109	1,920	335.0	46.8	22.7	1915	Newport News, Va...do.....	New York & Porto Rico S. S. Co. (Me.).
213435	LFKW	*Sch.	1	3	Wollaston.....	1,378	1,214	230.9	38.2	19.5	1915	Bath, Mo.....	Fall River, Mass...	Staples Transp. Co.
213472	LFMD	St. s.	2	2	EDITH.....	3,382	2,121	327.2	46.2	22.9	1915	Sparrows Point, Md.	New York, N. Y....	A. H. Bull S. S. Co. (N. J.).
213479	LFMQ	St. s.	1	2	WALTER D. NOYES..	4,387	3,114	354.2	49.0	27.4	1915	Newport News, Va...	Boston, Mass.....	Crowell & Thurlow S. S. Co. (Me.).
207300	LFMP	St. s.	1	2	ARLINGTON.....	2,431	1,431	244.0	43.2	27.2	1910	Wyandotte, Mich...do.....	New England Fuel & Transp. Co.
207301	LFMQ	St. s.	1	2	BRANDON.....	2,431	1,431	244.0	43.2	27.2	1910do.....	Chicago, Ill.....	Rutland-Lake Michigan Transit Co. (Del.).
150052	LFMT	St. s.	1	2	MACOM.....	235	117	135.3	23.0	10.1	1894	Sparrows Point, Md.	New York, N. Y....	City of New York.
213528	LFMV	St. s.	2	2	WINNEBAGO.....	4,280	2,697	360.7	48.2	28.2	1900	Stockton, England..do.....	Winnebago S. S. Co. (N. Y.).
213696	LFND	St. s.	2	2	ALLAGUASH.....	3,876	2,456	364.5	50.5	23.5	1905	Sunderland, Eng...do.....	Allagash S. S. Corp. (N. Y.).
213621	LFNG	St. s.	1	2	MANITOWOC.....	4,549	2,876	370.0	52.1	27.1	1902	Port Glasgow, Scot...do.....	Manitowoc S. S. Corp. (N. Y.).
213660	LFNK	St. s.	1	2	MAUMEE.....	2,663	1,645	305.5	41.9	19.8	1897	West Hartlepool, Eng.do.....	Maumee S. S. Corp. (N. Y.).
213571	LFNP	St. s.	1	2	Mukilton.....	1,230	690	201.7	41.8	14.8	1915	Raymond, Wash....	San Francisco, Calif.	Charles Nelson Co. (Calif.).
213697	LFNR	St. s.	1	2	AUSAHE.....	3,159	1,958	327.3	48.7	22.4	1901	Alblasserdam, Neth-erlands.	New York, N. Y....	Ausblo S. S. Co. (N. Y.).
213593	LFNS	*Sch.	1	2	Wilmington.....	1,371	1,257	228.7	40.0	16.9	1915	Wilmington, Del...	Baltimore, Md.....	P. Dougherty Co.
213601	LFNT	Bkn.	2	3	PRINS VALDEMAR...	1,338	1,227	235.1	37.3	21.5	1892	Elsinore, Denmark..	New York, N. Y....	Chas. G. A. Pitsch.
213921	LFPD	St. s.	2	2	NEVADAN.....	5,281	3,325	368.6	55.2	30.5	1915	Camden, N. J.....do.....	American Hawaiian S. S. Co. (N. J.).
213636	LFPG	St. s.	1	2	MUSKOGON.....	3,368	2,102	336.2	47.1	24.9	1897	South Shields, Eng.do.....	Muskogon S. S. Corp. (N. Y.).
.....	LFPK	St. s.	1	2	YUCATAN.....	751	416	200.2	30.0	12.4	1896	Dumbarton, Scot...	Pittsburgh, Pa.....	J. W. Jolly.
213670	LFPM	St. s.	2	2	PLYMOUTH.....	5,336	3,351	368.6	55.2	30.5	1915	Camden, N. J.....	Boston, Mass.....	Plymouth S. S. Co. (Mass.).
213693	LFPN	St. s.	1	2	YAQUE.....	1,411	918	216.0	38.4	15.5	1915	Ecorse, Mich.....	New York, N. Y....	Clyde S. S. Co. (Me.).
213705	LFPR	*Sch.	1	1	Atlantic.....	1,930	1,680	241.1	41.2	24.5	1915	Bath, Me.....	Fall River, Mass...	Staples Transp. Co.
213727	LFQB	*Sch.	2	2	COSTWISE.....	1,432	1,328	226.1	35.3	21.5	1892	Maryport, England.	New Orleans, La...	Sipsey Bargo & Tow-Ing Co. (La.).
213740	LFQD	St. s.	1	2	STEPHEN R. JONES	4,387	3,112	351.2	49.0	27.4	1915	Newport News, Va...	Boston, Mass.....	Crowell & Thurlow S. S. Co. (Me.).
213743	LFQG	St. s.	2	2	EDNA.....	1,815	1,000	267.0	37.4	19.8	1903	Bergen, Norway....	San Francisco, Calif.	Sudden & Christenson.
213750	LFQH	St. s.	1	2	INCA.....	1,411	918	216.0	38.4	15.5	1915	Ecorse, Mich.....	New York, N. Y....	Clyde S. S. Co. (Me.).
213744	LFQJ	*Sch.	1	2	Montauk.....	1,371	1,257	228.7	40.0	16.9	1915	Wilmington, Del...	Baltimore, Md.....	P. Dougherty Co.
213751	LFQK	St. s.	1	2	C. E. Grahman.....	498	182	99.6	28.2	13.4	1915	Grassy Point, N. Y.	Newport News, Va...	Chesapeake & Ohio Ry. Co. (Va.).
213752	LFQM	St. s.	2	2	SILVER SHELL.....	5,665	3,430	411.6	53.4	29.8	1915	Wilmington, Del...	Wilmington, Del...	Silver Shell S. S. Co.

SEAGOING VESSELS, ARRANGED IN THE ORDER OF SIGNAL LETTERS—Continued.

[Steel vessels in SMALL CAPITALS, iron in *italics*, wood in roman.]

Official No.	Signal letters.	Hlg.	Decks.	Masts.	Name of vessel.	Gross tonnage.	Net tonnage.	Length.	Breadth.	Depth.	When built.	Where built.	Home port (where permanent document issues).	Name of managing or principal owner.
								<i>Feet.</i>	<i>Feet.</i>	<i>Feet.</i>				
213769	LFQS	St. s.	2	2	PACIFIC.....	6,034	4,380	399.7	56.2	30.5	1915	San Francisco, Calif.	New York, N. Y....	Argonaut S. S. Co. (N. Y.).
214023	LFQT	St. s.	1	2	REPUBLIC.....	4,159	2,609	345.1	49.1	15.1	1907	Sunderland, Eng....	do.....	Chile S. S. Co.
213803	LFQB	St. s.	1	2	JONANCY.....	3,289	1,980	318.5	46.2	24.2	1915	Camden, N. J.....	Wilmington, Del....	Pocahontas Fuel Co. (Del.).
213816	LFQD	Sch.	1	3	Billy Martin.....	441	367	146.7	32.8	11.7	1915	Palatka, Fla.....	Galveston, Tex.....	Charles Elkel.
213813	LFQF	St. s.	3	2	FLORIDIAN.....	6,719	4,167	415.0	53.7	28.1	1915	Sparrows Point, Md.	New York, N. Y....	American - Hawaiian S. S. Co. (N. J.).
213814	LFQI	St. s.	2	2	MUNAMAR.....	3,412	2,156	353.0	47.5	24.0	1915	do.....	do.....	Munamar S. S. Co.
213833	LFQJ	St. s.	2	2	TEXAS.....	3,372	2,139	327.2	46.2	22.9	1915	do.....	do.....	A. H. Bull S. S. Co. (N. J.).
213834	LFQK	St. s.	1	2	BYLAYS.....	3,289	1,980	318.5	49.5	24.2	1910	Camden, N. J.....	Wilmington, Del....	Pocahontas S. S. Co. (Del.).
213845	LFQN	St. s.	3	2	SANTA BARBARA.....	6,197	3,742	404.6	53.0	20.2	1916	Philadelphia, Pa....	New York, N. Y....	Grace S. S. Co. (Del.)
213850	LFQR	St. s.	1	2	BRISTOL.....	3,971	2,411	359.5	49.2	25.6	1916	Camden, N. J.....	do.....	Coastwise Transpn. Corp. (Me.).
213861	LFQS	St. s.	2	2	EURANA.....	5,688	3,516	399.7	56.2	30.5	1916	San Francisco, Calif.	do.....	Planet Steamship Corp. (Del.).
213863	LFRT	St. s.	2	2	<i>Marina</i>	1,151	759	207.3	33.0	18.0	1887	Philadelphia, Pa....	do.....	Bull-Insular S. S. Co. (Tex.).
203123	LFRV	St. s.	2	2	ADMIRAL SEBREE.....	2,410	1,866	212.0	43.0	26.5	1906	Cleveland, Ohio.....	Tacoma, Wash.....	Pacific Alaska Navigation Co. (Me.).
213873	LFSH	St. s.	2	2	GOLD SHELL.....	5,614	3,420	411.0	53.4	29.8	1916	Wilmington, Del....	San Francisco, Calif.	Gold Shell S. S. Co.
213878	LFSJ	St. s.	2	2	TEXAS.....	6,678	5,015	416.8	56.1	31.1	1916	Quincy, Mass.....	Port Arthur, Tex....	Texas Co. (Tex.).
213881	LFSK	St. s.	1	0	MAGNOLIA.....	152	124	91.7	21.6	12.0	1916	Pt. Richmond, N. Y.	do.....	Magnolia Petroleum Co. (Tex.).
214473	LFSM	DK.	1	1	<i>Phyllis</i>	2,258	2,128	278.1	41.9	21.5	1880	Glasgow, Scotland..	New York, N. Y....	Penn Transit Nav. Co., Ltd. (Del.).
214325	LFSN	St. s.	3	2	VENEZUELA.....	5,641	3,413	390.0	48.7	32.5	1915	Amsterdam, Netherlands.	San Francisco, Calif.	Pacific Mail S. S. Co. (N. Y.).
214660	LFSO	St. s.	3	2	COLOMBIA.....	5,643	3,418	390.0	48.7	32.5	1915	Flushing, Holland..	do.....	do.
214388	LFSQ	St. s.	3	2	ECUADOR.....	5,544	3,435	390.6	48.7	21.7	1915	do.....	do.....	do.
213899	LFSR	St. s.	2	3	CHARLES PLATT.....	8,082	5,644	560.0	68.0	27.0	1916	Newport News, Va...	New York, N. Y....	Standard Oil Co. (N. J.).
213909	LFSV	St. s.	2	3	LA BREA.....	6,695	4,157	435.0	56.2	33.7	1916	San Francisco, Calif.	Los Angeles, Calif..	Union Oil Co. of Calif. (Calif.).
155153	LFTN	St. s.	2	2	OWEGO.....	3,069	1,877	325.0	41.2	24.2	1888	Buffalo, N. Y.....	San Francisco, Calif.	S. F. Coile.
213937	LFTP	St. s.	2	2	NEW YORK.....	6,678	5,015	416.8	56.1	31.1	1916	Quincy, Mass.....	Port Arthur, Tex....	Texas Co. (Tex.).
213961	LFTS	Sch.	1	4	Esther Melbourne...	770	653	179.6	37.0	15.0	1916	Bath, Mo.....	New York, N. Y....	Coast & West Indies Ship. Corp. (Del.).
213962	LFTS	St. s.	2	3	LOS ANGELES.....	6,752	4,205	435.0	56.0	33.7	1916	San Francisco, Calif.	Los Angeles, Calif..	Union Oil Co. of Calif. (Calif.).
213988	LFTV	St. s.	1	2	MARGARET.....	3,352	2,125	327.2	46.2	22.9	1916	Sparrows Point, Md.	New York, N. Y....	A. H. Bull S. S. Co. (N. J.).
214008	LFWC	Sch.	1	5	City of Portland.....	1,833	1,263	276.0	48.3	10.1	1916	Sauvies Island, Oreg.	do.....	Fields S. Pendleton.
214026	LFWK	St. s.	1	2	JUSTIN.....	2,321	1,779	277.0	39.0	10.0	1891	Middleboro, Eng....	do.....	Garland S. S. Corp. (N. Y.).
214010	LFWN	St. s.	3	4	EDGAR F. LUCKENBACH.....	8,014	5,138	425.0	57.3	29.4	1916	Newport News, Va...	do.....	Luckenbach Co. (Del.).
214042	LFWR	St. s.	2	2	MUNPLACE.....	2,940	1,856	327.2	46.2	22.0	1916	Sparrows Point, Md.	do.....	Munplace S. S. Corp. (N. Y.).
214146	LFWS	St. s.	2	2	SHERMAN.....	4,891	3,028	400.3	45.3	29.8	1893	Helfast, Ireland.....	do.....	Sherman S. S. Co. (N. Y.).
214066	LGBH	St. s.	3	3	H. H. ROGERS.....	10,050	7,716	500.0	68.0	27.0	1916	Newport News, Va...	do.....	Standard Oil Co. (N. J.).
214074	LGBJ	St. s.	1	2	MUNALBRO.....	4,281	3,185	359.7	49.2	20.0	1916	do.....	do.....	Munalbro S. S. Corp. (Del.).
214087	LGBN	St. s.	2	2	MUNSONO.....	2,948	1,855	327.2	46.2	22.9	1916	Sparrows Point, Md.	do.....	Munsono S. S. Corp. (N. Y.).
214090	LGBP	Gr. s.	1	2	BACOL.....	1,696	1,185	248.0	42.5	17.3	1912	Newcastle, England.	do.....	Gillespie S. S. Corp. (Del.).
214109	LGBQ	St. s.	1	2	J. H. JOHN.....	2,172	1,401	250.0	43.0	22.0	1909	Wallsend, England..	Chicago, Ill.....	Petoskey Transportation Co. (Del.).
120474	LGBT	St. s.	2	2	<i>Corsica</i>	2,364	1,786	299.5	40.8	21.0	1888	Cleveland, Ohio.....	Boston, Mass.....	Castner, Curran & Bullitt (Del.).
96261	LGBY	St. s.	1	3	HARVEY H. BROWN.....	2,673	1,874	351.1	40.8	21.6	1891	Wyandotte, Mich....	do.....	do.
116555	LGCB	St. s.	0	0	SELWYN EDDY.....	2,846	2,164	313.0	43.2	21.6	1893	do.....	do.....	do.
214161	LGCJ	St. s.	2	2	OSCAR D. BENNETT.....	4,710	3,587	391.3	51.3	28.8	1916	Wilmington, Del....	Los Angeles, Calif..	Pan American Petroleum & Transport Co. (Del.).
77362	LGCK	St. s.	1	2	VINDAL.....	1,290	985	220.0	40.0	14.0	1899	Bay City, Mich.....	Detroit, Mich.....	Detroit Sulphite Transp. Co. (Mich.).
214173	LGCM	St. s.	2	3	ACME.....	6,878	4,301	435.0	56.0	32.0	1916	San Francisco, Calif.	New York, N. Y....	Standard Transpn. Co. (Del.).
214190	LGCQ	St. s.	2	3	BUCROSA.....	5,532	3,434	359.0	54.7	29.3	1916	Quincy, Mass.....	do.....	Cuba Distilling Co. (W. Va.).
214196	LGCR	St. s.	2	0	STANDARD ARROW.....	7,794	4,800	467.6	62.7	32.0	1916	Camden, N. J.....	do.....	Standard Transpn. Co. (Del.).
214209	LGC'S	*Sch.	1	2	Delaware.....	1,371	1,257	228.7	40.0	16.0	1916	Wilmington, Del....	Baltimore, Md.....	P. Dougherty Co.
214217	LGDH	Gr. s.	1	4	MOONLITE.....	1,955	1,380	252.0	43.7	21.2	1916	Toledo, Ohio.....	Seattle, Wash.....	Pacific S. S. Co. (Me.).

SEAGOING VESSELS, ARRANGED IN THE ORDER OF SIGNAL LETTERS—Continued.

(Steel vessels in SMALL CAPITALS, iron in *italics*, wood in roman.)

Official No.	Signal letters.	Rig.	Decks.	Masts.	Name of vessel.	Gross tonnage.	Net tonnage.	Length.	Breadth.	Depth.	When built.	Where built.	Home port (where permanent document issues).	Name of managing or principal owner.
								Feet.	Feet.	Feet.				
214218 100589	LGDC LGDH	Ga. s.	1 4	1 0	STANDTOW No. 2. <i>⊙</i>	2,006	1,596	252.0	43.7	21.2	1916	Toledo, Ohio.....	New York, N. Y....	Standard Oil Co. (N. J.)
					Inland.....	1,888	1,098	248.0	42.0	21.5	1894	Cleveland, Ohio.....	Buffalo, N. Y.....	Iroquois S. S. Corp. (N. Y.)
214265	LGDP	St. s.	1 1		RESOLUTE..... <i>⊙</i>	553	219	135.0	30.0	16.0	1916	Ashtabula, Ohio.....	New York, N. Y.....	Merritt & Chapman Co. (W. Va.)
214266 127641	LGDQ LGFB	St. s.	1 2		Daisy Matthews.....	943	513	204.8	42.1	14.2	1916	Hoquiam, Wash.....	San Francisco, Calif.	S. S. Freeman.
		St. s.	1 2		USONA.....	1,366	795	211.0	40.1	13.0	1902	Toledo, Ohio.....	Buffalo, N. Y.....	White, Gratiwick & Mitchell S. S. Co. (W. Va.)
214308 214311	LGFI LGFK	Sch.	1 3		Nat. L. Gorton.....	225	187	130.8	27.2	12.0	1916	Essex, Mass.....	New York, N. Y.....	Edmund W. Loverock.
		St. s.	2 2		J. M. DANZIGER..... <i>⊙</i>	6,093	3,748	430.0	58.2	33.3	1916	Philadelphia, Pa....	Los Angeles, Calif...	Pan American Petroleum & Transport Co. (Del.)
214312 214322 214337 214344 214353	LGFM LGFP LGFE LGFV LGHC	Bk. St. s. Sch. *Sch. St. s.	2 3 1 2 1 3 1 3 3 3		CALLAO..... <i>⊙</i>	1,014	913	202.0	33.2	19.9	1885	Helfast, Ireland.....	New Orleans, La....	J. H. Mahony.
		St. s.	1 2		Oregon.....	989	628	200.1	41.0	14.7	1916	Aberdeen, Wash.....	San Francisco, Calif.	Henry Willson.
		Sch.	1 3		James M. W. Hall.....	572	491	157.7	34.6	14.2	1916	Phippsburg, Me.....	Boston, Mass.....	George D. Rogers.
		*Sch.	1 3		Westmoreland.....	1,593	1,418	245.2	41.2	19.6	1916	Bath, Me.....	Philadelphia, Pa....	Westmoreland Coal Co.
		St. s.	3 3		D. (A. SCOFIELD)..... <i>⊙</i>	8,597	5,277	439.5	58.0	31.2	1916	San Francisco, Calif.	San Francisco, Calif.	Standard Oil Co. (Calif.)
215795	LGHD	St. s.	1 2		SEVERANCE.....	4,993	3,653	366.0	53.0	24.0	1909	Stockton, England..	New York, N. Y....	Union Sulphur Co. (N. J.)
214363	LGHF	Ga. p.	1 2		Mary Chilton.....	922	392	205.2	32.6	12.2	1916	Boston, Mass.....	Boston, Mass.....	Tho Nantasket Beach Steamboat Co.
214362 214382	LGHI LGHK	St. s. St. s.	1 2 2 2		SURGE.....	302	97	135.0	22.8	13.4	1916	Mantowoc, Wis.....do.....	Bay State Fishing Co.
		St. s.	2 2		CORNELIA..... <i>⊙</i>	3,129	1,944	327.7	46.7	23.5	1916	Sparrows Point, Md.	New York, N. Y....	Bull Insular S. S. Co. (Del.)
214391 92760	LGHR LGHS	Ga. s. St. s.	1 2 2 2		Sierra.....	1,034	743	210.6	42.5	14.8	1916	Hoquiam, Wash.....	San Francisco, Calif.	S. S. Freeman.
		St. s.	2 2		BURLINGTON.....	2,020	1,221	238.0	42.2	22.2	1897	South Chicago, Ill..	New York, N. Y....	Rutland-Lake Michigan Transit Co. (Del.)
110762	LGHT	St. s.	2 2		BENNINGTON.....	2,020	1,221	238.0	42.2	22.2	1897do.....	Chicago, Ill.....	Rutland-Lake Michigan Transit Co. (Del.)
214421 214440 214443 214444 214449 214452	LGJD LGJF LGJI LGJK LGJM LGJP	Sch. Ga. s. St. s. Ga. s. St. s. Ga. s.	1 4 1 4 2 2 2 2 2 3 1 2		Else.....	814	724	185.0	42.0	13.7	1916	Tacoma, Wash.....	New York, N. Y....	J. M. Scott.
		St. s.	1 4		STANDTOW No. 1. <i>⊙</i>	1,955	1,550	252.0	43.7	21.2	1916	Toledo, Ohio.....do.....	Standard Oil Co. (N. J.)
		St. s.	2 2		St. Charles.....	1,671	1,020	260.9	34.1	22.9	1884	Liverpool, England.do.....	Maru Navigation Co.
		St. s.	2 2		BRAMELL POINT..... <i>⊙</i>	3,202	2,002	232.3	47.2	28.1	1910	Baltimore, Md.....do.....	Vacuum Oil Co. (N. Y.)
		St. s.	2 3		PAULSBORO..... <i>⊙</i>	6,698	4,171	435.0	56.0	33.4	1916	San Francisco, Calif.do.....	Do.
		St. s.	1 2		Lakseo.....	326	163	146.6	28.6	11.0	1864	Philadelphia, Pa....do.....	Merritt-Chapman & Scott Corp. (Del.)
214458	LGJQ	St. s.	3 2		HENRY R. MAL- LORY..... <i>⊙</i>	6,063	4,510	424.3	54.5	22.3	1916	Newport News, Va.do.....	Mallory S. S. Co. (Mo.)
214459 214467 214472 214479 214484	LGJR LGJT LGJV LGJW LGKB	St. s. St. s. St. s. *Sch. St. s.	3 2 1 2 1 2 1 2 1 2		SUNOIL.....	7,157	5,217	430.0	58.2	33.3	1916	Philadelphia, Pa....	Philadelphia, Pa....	Sun Oil Co. (N. J.)
		St. s.	1 2		MUNRO.....	3,778	2,106	333.6	48.2	25.1	1916	Sparrows Point, Md.	New York, N. Y....	Munro S. S. Co. (N. Y.)
		St. s.	1 2		COMBER.....	302	97	135.0	22.8	13.4	1916	Mantowoc, Wis.....	Boston, Mass.....	Bay State Fishing Co.
		*Sch.	1 2		Baltimore.....	1,307	1,242	229.7	40.1	16.1	1916	Baltimore, Md.....	Baltimore, Md.....	P. Dougherty Co.
		St. s.	1 2		LEVISA..... <i>⊙</i>	2,118	1,259	251.0	43.8	18.2	1916	Wyandotte, Mich...	New York, N. Y....	United Fruit S. S. Corp. (Del.)
214490 214401 214492	LGKD LGKH LGKJ	St. s. Ga. s. St. s.	2 2 1 4 3 3		PEARL SHELL..... <i>⊙</i>	5,014	3,420	411.6	53.1	29.8	1916	Wilmington, Del....	San Francisco, Calif.	Pearl Shell S. S. Co.
		St. s.	1 4		DAWNLITE..... <i>⊙</i>	1,070	1,601	252.0	43.7	21.2	1916	Toledo, Ohio.....	New York, N. Y....	Standard Oil Co. (N. J.)
		St. s.	3 3		ASTRAL..... <i>⊙</i>	8,653	5,195	439.5	58.0	31.2	1916	San Francisco, Calif.do.....	Standard Transpn. Co. (Del.)
214403	LGKM	St. s.	1 0		JOSEPH R. PAR- ROTT..... <i>⊙</i>	2,406	1,114	336.7	50.0	18.5	1916	Philadelphia, Pa....do.....	Florida East Coast Car Ferry Co.
214500 214503	LGKN LGKP	St. s. St. s.	1 2 2 2		Stanwood.....	1,129	627	206.0	42.0	16.5	1916	North Bend, Oreg..	San Francisco, Calif.	W. R. Chamberlin.
		St. s.	2 2		HELEN..... <i>⊙</i>	3,128	1,944	327.7	46.7	23.5	1916	Sparrows Point, Md.	New York, N. Y....	Bull Insular Steamship Co. (Del.)
214512	LGKR	St. s.	1 3		Santlan.....	946	543	209.8	42.0	14.0	1916	Fairhaven, Calif...	San Francisco, Calif.	Hammond Lumber Co. (Inc.)
214518	LGKS	*Sch.	1 4		SOCONY 82.....	2,320	2,070	250.0	43.0	20.0	1916	Cleveland, Ohio.....	New York, N. Y....	Standard Transpn. Co. (Del.)
214536 214537 214543 214542	LGKV LGKW LGMD LGMF	St. s. St. s. Sch. *Sch.	1 2 1 2 1 3 1 3		TIDE.....	303	97	135.0	22.8	13.4	1916	Mantowoc, Wis.....	Boston, Mass.....	Bay State Fishing Co.
		St. s.	1 2		WHITE CAP.....	303	97	135.0	22.8	13.4	1916do.....do.....	Do.
		Sch.	1 3		Grand Turk.....	540	405	165.4	35.1	13.4	1916	Millbridge, Me.....do.....	George D. Rogers.
		*Sch.	1 3		Northern No. 6.....	1,602	1,420	244.1	41.0	19.7	1916	Bath, Me.....	Wilmington, Del....	Northern Barge Corp. (Del.)
214545 214554	LGMH LGMJ	Ga. s. St. s.	1 2 1 2		AVARUA.....	146	89	87.8	25.1	9.2	1916	Oakland, Calif.....	San Francisco, Calif.	Clifton H. Kroll.
		St. s.	1 2		MANTA.....	2,081	1,283	251.0	43.6	18.2	1916	Chicago, Ill.....	New York, N. Y....	New York & Porto Rico S. S. Co. (Mo.)
214557 214559	LGMK LGMN	Ga. s. St. s.	1 4 2 2		SUNLITE..... <i>⊙</i>	1,070	1,601	252.0	43.7	21.9	1916	Toledo, Ohio.....do.....	Standard Oil Co. (N. J.)
		St. s.	2 2		CAUTO.....	3,570	2,160	351.0	47.9	24.7	1916	Seattle, Wash.....do.....	New York & Cuba Mail S. S. Co. (Mo.)
214560	LGMP	St. s.	3 2		EDWARD LUCKEN- BACH..... <i>⊙</i>	7,916	5,087	436.6	57.2	28.0	1916	Quincy, Mass.....do.....	Luckenbach S. S. Co. (Del.)
214561	LGMQ	St. s.	1 2		CARR.....	2,118	1,269	251.0	43.8	18.2	1916	Wyandotte, Mich...do.....	Atlantic, Gulf & West Indies S. S. Lines (Mo.)
214562	LGMR	St. s.	1 2		OZAMA.....	2,118	1,250	251.0	43.8	18.2	1916do.....do.....	New York & Porto Rico S. S. Co. (Mo.)

SEAGOING VESSELS, ARRANGED IN THE ORDER OF SIGNAL LETTERS—Continued.

(Steel vessels in SMALL CAPITALS, Iron in *italics*, wood in roman.)

Official No.	Signal letters.	Rtg.	Decks.	Masts.	Name of vessel.	Gross tonnage.	Net tonnage.	Length.	Breadth.	Depth.	When built.	Where built.	Home port (where permanent document issues).	Name of managing or principal owner.
								<i>Feet.</i>	<i>Feet.</i>	<i>Feet.</i>				
214564	LGMV	St. s.	3	2	NORFOLK.....	2,453	1,759	253.0	43.5	21.5	1916	Ecorse, Mich.....	New York, N. Y....	Clyde Steamship Co. (Me.)
214565	LGMW	St. s.	3	2	PHILADELPHIA.....	2,453	1,759	253.0	43.5	21.5	1916do.....do.....	Do.
214566	LQNB	Ga. s.	1	4	DAYLITE.....	1,076	1,601	252.0	43.7	21.9	1916	Toledo, Ohio.....do.....	Standard Oil Co. (N. J.)
214569	LQNC	St. s.	1	2	SIoux.....	2,048	1,265	251.0	43.5	20.0	1916	Cleveland, Ohio.....do.....	New York & Porto Rico S. S. Co. (Me.)
214581	LGNF	St. s.	2	2	ROYAL ARROW.....	7,794	4,800	467.6	62.7	32.0	1916	Camden, N. J.....do.....	Standard Transpn. Co. (Del.)
214583	LGNH	St. s.	2	2	WILLIAM A. MC-KENNEY.....	5,855	3,654	395.0	55.1	31.0	1916	Newport News, Va..	Boston, Mass.....	Crowell & Thurlow Steamship Co. (Me.)
214587	LONK	St. s.	3	2	G E O R G E A N N A WEEMS.....	2,088	1,556	242.2	39.0	18.0	1916	Wilmington, Del....	Baltimore, Md.....	Baltimore & Carolina Steamship Co. (Md.)
214597	LGNQ	Ga. s.	2	2	PENNANT.....	3,253	2,029	292.3	47.2	26.9	1916	Baltimore, Md.....	New York, N. Y....	Pierce Oil Corporation
214598	LONS	Ga. s.	2	2	FORDONIAN.....	2,367	1,742	260.0	42.6	23.0	1912	Glasgow, Scotland..do.....	American Mediterranean Co. (Del.)
214615	LGNV	St. s.	2	3	H. C. FOLGER.....	7,086	4,389	435.0	56.0	32.0	1916	San Francisco, Calif.	Philadelphia, Pa....	Atlantic Refining Co. (Pa.)
214627	LGPB	St. s.	1	2	Idaho.....	1,047	558	205.6	41.4	14.8	1916	Aberdeen, Wash....	San Francisco, Calif.	Henry Wilson.
214632	LGPC	Sch.	1	2	Elizabeth Howard..	142	90	119.6	25.0	11.4	1916	East Boothbay, Me	New York, N. Y....	William W. Howard.
214638	LGPF	St. s.	1	2	Hartwood.....	946	545	109.3	42.0	14.1	1916	Honolulu, Wash....	San Francisco, Calif.	Hart-Wood Lumber Co.
214658	LGPM	Ga. s.	2	4	Percy R. Pyne, 2d..	1,341	1,207	233.4	39.7	18.9	1916	Camden, Me.....	New York, N. Y....	Oneda Nav. Corp. (Del.)
214666	LGPR	St. s.	2	2	TANAMO.....	3,298	2,005	331.1	45.2	25.6	1914	Newcastle, Englanddo.....	Segano S. S. Corp. (Del.)
214668	LGPS	St. s.	2	2	PANUCO.....	3,570	2,151	351.0	47.9	24.7	1917	Seattle, Wash.....do.....	New York & Cuba Mail S. S. Co. (Me.)
214669	LGPT	St. s.	2	2	ISAAC T. MANN.....	5,266	3,354	368.6	55.2	30.5	1917	Camden, N. J.....	Wilmington, Del....	Poehontas S. S. Co. (Del.)
214673	LGPV	Ga. s.	2	2	HOLDEN EVANS.....	3,253	2,025	292.3	47.2	26.9	1917do.....	New York, N. Y....	Holden Evans S. S. Co.
214677	LGPW	St. s.	3	2	J U L I A LUCKENBACH.....	7,906	5,030	430.6	57.2	29.0	1917do.....do.....	Luckenbach S. S. Co. (Del.)
214684	LQQF	St. s.	3	3	Wm. G. WARDEN.....	9,114	5,686	500.0	68.2	27.0	1917	Newport News, Va..do.....	Standard Oil Co. (N. J.)
214685	LQQH	Sch.	2	4	Hordis.....	1,220	1,124	199.8	42.3	19.6	1917	Chelsea, Mass.....do.....	The Maryland Nav. Co. (Md.)
214687	LQQJ	*Sch.	1	2	Maryland.....	1,371	1,257	228.7	40.0	16.0	1917	Wilmington, Del....	Baltimore, Md.....	P. Dougherty Co.
214694	LQQM	St. s.	1	0	Hillsborough.....	328	223	105.0	30.8	11.8	1916	West New Brighton, N. Y.	New York, N. Y....	J. B. King Transportation Co.
214715	LQQS	St. s.	2	3	J. W. VAN DYKE.....	7,155	4,425	435.0	56.0	32.0	1917	San Francisco, Calif.	Philadelphia, Pa....	Atlantic Refining Co. (Pa.)
214716	LQQT	St. s.	1	2	Port Angeles.....	1,358	760	233.2	42.3	15.8	1916	North Bend, Oreg..	San Francisco, Calif.	Charles Nelson Co. (Calif.)
214722	LQQV	St. s.	2	2	SAGUA.....	3,298	2,005	331.1	45.2	25.6	1914	Newcastle, England	New York, N. Y....	Segano S. S. Corp. (Del.)
214725	LGRB	St. s.	3	2	SANTA ROSA.....	6,415	3,918	404.6	53.9	26.2	1917	Philadelphia, Pa....do.....	Grace S. S. Co. (Del.)
214726	LGRC	St. s.	2	2	FELIX TAUSSIG.....	5,856	3,602	395.0	55.1	31.0	1917	Newport News, Va..	Boston, Mass.....	Crowell & Thurlow Steamship Co. (Me.)
214714	LGRK	Ga. s.	1	4	Astoria.....	1,611	1,275	229.4	44.0	18.8	1917	Astoria, Oreg.....	New York, N. Y....	Fields S. Pondleton.
214750	LGRT	Ga. s.	2	2	Angol.....	316	227	111.0	26.6	16.8	1917	Portland, Oreg.....	Los Angeles, Calif..	Seacoast Canning Co. (Me.)
214757	LGRW	St. s.	1	3	Phyllis.....	1,266	605	215.3	42.8	17.1	1917	Aberdeen, Wash....	San Francisco, Calif.	W. R. Chamberlin.
214785	LQSD	*Sch.	1	3	Northern No. 7.....	1,631	1,473	245.5	41.2	19.9	1917	Hath, Me.....	Wilmington, Del....	Northern Barge Corp. (Del.)
70573	LGSJ	St. s.	2	1	J. H. Devereux.....	1,618	1,312	243.3	37.0	19.4	1885	Cleveland, Ohio.....	Detroit, Mich.....	J. Norvell Mullen.
214816	LGSP	St. s.	3	3	JAMES MCGEE.....	9,551	5,920	499.1	68.2	28.0	1917	Sparrows Point, Md.	New York, N. Y....	Standard Oil Co. (N. J.)
214827	LGSV	St. s.	2	2	GULFMAID.....	5,225	3,248	391.1	51.2	30.2	1917	Camden, N. J.....	Port Arthur, Tex....	Gulf Refining Co. (Tex.)
214848	LQTD	St. s.	1	2	BEATRICE.....	3,450	2,188	327.2	46.2	22.3	1917	Sparrows Point, Md.	New York, N. Y....	A. H. Hull S. S. Co. (N. J.)
214856	LQTF	St. s.	2	2	YUMURI.....	1,835	1,133	270.0	39.5	19.7	1902	Hlyth, England.....do.....	New York & Cuba Mail Steamship Co. (Me.)
214861	LGTI	St. s.	3	3	MAUI.....	9,801	6,004	484.0	58.0	31.5	1917	San Francisco, Calif.	San Francisco, Calif.	Matson Navigation Co. (Calif.)
214873	LGTQ	St. s.	3	3	F. Q. HARSTOW.....	9,003	7,890	500.0	68.2	27.0	1917	Newport News, Va..	New York, N. Y....	Standard Oil Co. (N. J.)
214840	LGTR	St. s.	2	2	Redwood.....	1,793	1,045	226.4	41.8	23.1	1917	Bellingham, Wash..	Seattle, Wash.....	Pacific American Fisheries (Me.)
214880	LGTW	St. s.	1	2	Wahkeena.....	1,030	547	213.0	40.0	14.3	1916	Astoria, Oreg.....	San Francisco, Calif.	Chas. R. McCormick S. S. Co. (Calif.)
206330	LQVB	St. s.	2	2	Unltd States.....	2,058	1,122	247.4	40.2	23.8	1909	Manitowoc, Wis.....	New York, N. Y....	The Peninsular & Northern Navigation Co. (N. J.)
215063	LQVD	Shp.	2	3	James Rolph.....	2,109	1,927	277.2	42.4	24.1	1884	Liverpool, England.	San Francisco, Calif.	Rolph Nav. & Coal Co. (Ino.) (Calif.)
214901	LQVF	St. s.	3	2	SANTA PAULA.....	6,275	3,833	404.6	53.9	26.2	1917	Philadelphia, Pa....	New York, N. Y....	Grace S. S. Co. (Del.)
214907	LQVI	St. s.	1	3	Flavel.....	967	544	209.8	42.0	14.1	1917	Eureka, Cal.....	San Francisco, Calif.	Hammond Lumber Co.
214916	LQVM	St. s.	2	2	MUNDELTA.....	4,746	2,955	370.0	53.2	27.0	1917	Newport News, Va..	New York, N. Y....	Mundelta S. S. Corp. (N. Y.)

SEAGOING VESSELS, ARRANGED IN THE ORDER OF SIGNAL LETTERS—Continued.

[Steel vessels in SMALL CAPITALS, iron in *italics*, wood in roman.]

Official No.	Signal letters.	Rig.	Decks.	Masts.	Name of vessel.	Gross tonnage.	Net tonnage.	Length.	Breadth.	Depth.	W. h. a. built.	Where built.	Home port (where permanent document issues).	Name of managing or principal owner.
214921	LGVP	St. s.	3	2	EAGLE.....⊙	6,273	3,834	Feet. 410.0	Feet. 56.0	Feet. 29.0	1917	San Francisco, Calif.	New York, N. Y....	Standard Transportation Co. (Del.).
77489	LGWB	St. s.	1	2	Warrior.....	342	233	153.0	28.5	11.4	1901	Tomkins Cove, N. Y.do.....	Nepluna Line (Del.).
110493	LQWC	St. s.	1	0	Ronald G. Keeler.....	120	60	101.0	22.0	9.0	1881	Fly Mountain, N. Y.do.....	Keeler Transp. Line (N. Y.).
80301	LGWD	St. s.	1	2	W. F. Gladwish.....	121	60	110.8	27.0	9.0	1873	Philadelphia, Pa....do.....	Do.
120718	LGWJ	St. s.	1	1	Rowe.....	476	394	142.8	30.0	10.6	1888	Manitowoc, Wis....	New Haven, Conn..	H. Gordon Rowe.
214938	LGWK	St. s.	2	2	MANZANILLO.....	1,921	1,178	270.0	39.5	18.6	1902	Middlesbrough, England.	New York, N. Y....	Mid-Atlantic Steamship Co. (Me.).
214951	LGWP	St. s.	2	2	EDWARD L. DOHENY, Jr. ⊙	7,187	4,363	467.6	62.7	32.0	1917	Camden, N. J.....	Los Angeles, Calif..	Pan-American Petroleum & Transport Co. (Del.).
214960	LGWQ	St. s.	1	1	PEDRITO.....	296	163	133.0	25.0	8.4	1917	Jacksonville, Fla....	Boston, Mass.....	Boston Molasses Co. (N. J.).
214969	LGWS	Sch.	1	3	Frank A. Morey.....	574	481	163.0	35.4	14.7	1917	Rockland, Me.....do.....	George D. Rogers.
214976	LHBC	St. s.	1	2	Willapa.....⊙	1,185	604	213.7	42.0	16.6	1917	North Bend, Oreg...	San Francisco, Calif.	Hart-Wood Lumber Co.
215002	LHBN	St. s.	2	3	BENJAMIN BREWSTER. ⊙	5,950	3,677	411.6	53.4	29.8	1917	Wilmington, Del....	New York, N. Y....	Standard Oil Co. (N. J.).
215005	LHBP	Sch.	1	4	Rassapeague.....	71	859	194.4	39.5	14.7	1917	Brunswick, Ga.....	New Orleans, La....	Chas. I. Denechaud.
215006	LHBQ	St. s.	2	3	S. V. HARKNESS. ⊙	6,899	5,293	419.4	57.2	29.8	1917	Seattle, Wash.....	New York, N. Y....	Standard Oil Co. (N. J.).
215007	LHBR	St. s.	1	3	George L. Olson.....⊙	1,428	814	223.0	43.6	16.5	1917	Oakland, Calif.....	San Francisco, Calif.	Olliver J. Olsen & Co. (Calif.).
214936	LHBS	*Sch.	1	3	Belmont.....	969	896	198.0	34.6	18.0	1917	Baltimore, Md.....	Philadelphia, Pa....	Reading Co.
215017	LHBC	St. s.	2	2	YUCCA.....⊙	2,777	1,744	291.5	41.2	25.8	1903	Rostock, Germany..	New York, N. Y....	U. S. Shipping Board.
215021	LHCD	St. s.	1	2	Johanna Smith.....⊙	1,921	1,084	257.2	60.5	15.4	1917	North Bend, Oreg...	Marshfield, Oreg...	Pacific States Lumber Co. (Del.).
215023	LHCF	Ga. s.	1	2	Aenshla.....	135	70	104.1	25.0	11.6	1917	Essex, Mass.....	Gloucester, Mass....	Gorton-PowVessels Co. (Mass.).
215031	LHCJ	Sch.	2	4	Cecilia M. Dunlap..	835	793	198.7	32.2	19.5	1876	Whitehaven, Eng...	San Juan, P. R....	Edward A. Balley.
215037	LHOK	Ga. s.	1	4	Nisseogoue.....	971	859	194.4	39.5	14.7	1917	Brunswick, Ga.....	New York, N. Y....	Smith Navigation Corp. (N. Y.).
215054	LHCQ	St. s.	2	2	ARMENIA.....⊙	5,463	3,386	399.2	60.1	27.2	1896	Jarrow, England....do.....	U. S. Shipping Board.
215056	LHCS	St. s.	2	2	ASCUTNEY.....⊙	4,966	3,147	359.0	46.0	27.4	1896	Glasgow, Scotland..	New York, N. Y....	Do.
86415	LHCV	St. s.	2	2	San Antonio.....	785	521	168.5	31.0	19.4	1898	San Francisco, Calif.	San Francisco, Calif.	Louis Segelhorst.
31705	LHDB	St. s.	1	1	Brooklyn.....	333	216	137.0	34.1	10.5	1901	Aberdeen, Wash....do.....	Sutton & Christenson (Calif.).
49775	LHDC	St. s.	1	2	G. C. Lindauer.....⊙	453	287	153.1	38.1	11.5	1901do.....do.....	Andrew F. Mahony.
162828	LHDF	St. s.	1	2	Mayfair.....	670	420	175.9	33.0	12.3	1905do.....do.....	Charles Nelson Co. (Calif.).
215066	LHDG	St. s.	2	2	GENERAL O. H. ERNST. ⊙	3,564	2,259	356.4	45.3	24.5	1901	Flensburg, Germany	New York, N. Y....	Panama Railroad Co.
215067	LHDJ	St. s.	2	2	GENERAL H. F. HODGES. ⊙	2,732	1,667	323.5	30.0	23.0	1889	Newcastle, England.do.....	Do.
215079	LHDK	Ga. s.	1	2	Killamoy.....	153	73	108.3	23.8	10.8	1917	Essex, Mass.....	Gloucester, Mass....	Gorton-PowVessels Co.
215086	LHDM	Sch.	1	4	Charles M. Struven..	632	562	171.2	37.0	13.2	1917	Pocomoke City, Md.	Baltimore, Md.....	Charles M. Struven.
115923	LHDP	St. s.	1	0	Sea King.....	181	90	119.0	26.1	11.5	1883	San Francisco, Calif.	San Francisco, Calif.	Shipowners & Merchants Tugboat Co. (Calif.).
121098	LHDR	St. s.	1	2	FEARLESS.....⊙	107	85	99.0	22.7	12.6	1899do.....do.....	Do.
215106	LHDT	St. s.	2	2	GENERAL G. W. GOETHALS. ⊙	4,418	2,607	353.0	48.7	25.0	1911	Vegesack, Germany.	New York, N. Y....	Panama Railroad Co. (N. Y.).
215110	LHDV	St. s.	2	2	GENERAL W. C. GORGAS. ⊙	4,636	2,723	370.1	45.3	20.8	1902	Rostock, Germany..do.....	Do.
212678	LHFD	St. s.	1	0	BRISTOL.....	284	193	118.3	24.0	14.5	1914	Pt. Richmond, N. Y.	Fall River, Mass....	Staples Transportation Co. (Inc.).
215129	LHFK	Sch.	2	4	Nancy Hanks.....	1,162	1,030	264.0	41.0	19.2	1917	Thomaston, Me....do.....	Amos D. Carver.
150132	LHFP	St. s.	1	2	Pioneer.....⊙	160	80	107.0	21.0	13.0	1878	Philadelphia, Pa....	Seattle, Wash.....	Puget Sound Tug Boat Co.
145840	LHFQ	St. s.	1	2	TATOOSH.....	277	154	119.2	25.2	15.5	1900	Seattle, Wash.....	San Francisco, Calif.	Honry C. Peterson (Calif.).
110740	LHFR	St. s.	1	0	Rangor.....	144	72	106.4	22.0	11.2	1887	North Bend, Oreg...	Eureka, Calif.....	Humboldt Stevedore Co. (Inc.).
215139	LHFS	Ga. s.	1	1	W. F. Burrows.....⊙	1,560	1,258	201.0	41.0	20.9	1917	North Portland, Oreg.	San Francisco, Calif.	Libby, McNeil & Libby.
215146	LHFT	St. s.	1	4	Frank D. Stout.....	1,113	653	190.0	43.0	15.4	1917	St. Helens, Oreg...	Marshfield, Oreg...	Brookings Commercial Co.
211785	LHFV	St. s.	1	0	PLANET.....	390	208	110.4	23.0	13.0	1913	Pt. Richmond, N. Y.	New York, N. Y....	Erio R. R. Co.
215201	LHFO	St. s.	1	2	FREEMONT SULPHUR No. 2. ⊙	488	252	152.2	26.1	15.1	1917	Baltimore, Md.....do.....	Freeport Sulphur Transp. Co. (Del.).
215154	LHFV	St. s.	2	3	GEORGE G. HENRY. ⊙	6,265	3,840	435.0	66.0	32.0	1917	San Francisco, Calif.	Los Angeles, Calif..	Pan-American Petroleum & Transport Co. (Del.).
215152	LHGC	St. s.	2	2	HAROLD WALKER. ⊙	6,353	3,925	430.0	58.2	33.3	1917	Philadelphia, Pa....do.....	Do.
215165	LHGF	Sch.	2	4	Mauds M. Morey....	1,364	1,215	297.7	46.1	22.1	1917	Bath, Mo.....	Bath, Mo.....	G. G. Deering Co.
215170	LHGG	St. s.	2	2	BLACK ARROW.....⊙	6,022	3,657	409.3	52.7	27.0	1904	Vegesack, Germany.	New York, N. Y....	U. S. Shipping Board.
215171	LHGM	St. s.	2	2	ORION.....⊙	6,026	3,777	403.3	49.2	27.1	1902do.....do.....	Do.
215998	LHGG	Ship.	1	4	WILLIAM T. LEWIS..	2,156	1,064	279.7	42.1	21.5	1891	Port Glasgow, Scot..	San Francisco, Calif.	James Rolph, Jr.

SEAGOING VESSELS, ARRANGED IN THE ORDER OF SIGNAL LETTERS—Continued.

(Steel vessels in SMALL CAPITALS, Iron in *Italics*, wood in roman.)

Official No.	Signal letters.	Rig.	Decks.	Masts.	Name of vessel.	Gross tonnage.	Net tonnage.	Length.	Breadth.	Depth.	When built.	Where built.	Home port (where permanent document issues).	Name of managing or principal owner.
215180	LHGR	St. s.	2	3	JOSIAH MACY	6,899	5,296	419.4	57.2	29.8	1917	Seattle, Wash.....	New York, N. Y....	Standard Oil Co.(N.J.),
215190	LHGW	St. s.	2	2	NEUSE	4,496	2,876	389.2	47.9	23.4	1903	Flensburg, Germany.do.....	U. S. Shipping Board.
215499	LHJC	Shp.	2	3	ΑΒΑΡΑΗΟΕ.....	2,163	2,061	276.8	42.0	24.0	1892	Port Glasgow, Scot..	San Francisco, Calif.	Alaska Packers Assn. (Calif.).
215216	LHJD	Bk.	1	3	Orlole.....	1,152	1,056	219.8	35.1	21.3	1881	Sunderland, Eng....	New Orleans, La....	Sipsey Barge and Towing Co. (La.).
215217	LHJF	Shp.	2	4	MOSHULU.....	3,116	2,911	335.3	46.9	26.6	1904	Port Glasgow, Scot..	Portland, Oreg.....	James Tyson,
215218	LHJG	Shp.	2	3	CHILLICOTHE.....	1,862	1,726	257.6	40.0	23.0	1892	Glasgow, Scotland..	Astoria, Oreg.....	Columbia Rivers Packers Assn. (Oreg.).
215219	LHJK	Shp.	2	4	MONONGAHELA	2,782	2,546	298.5	43.6	24.5	1892do.....	San Francisco, Calif.	Jas. Tyson.
215220	LHJM	*Sch.	1	3	Glenside.....	974	900	196.3	34.0	18.3	1917	Baltimore, Md.....	Philadelphia, Pa....	Reading Co.
215233	LHJV	St. s.	2	3	TORRES	4,913	2,955	371.5	59.1	26.8	1917	Newport News, Va..	New York, N. Y....	Southern Pacific Co.
215234	LHJV	St. s.	1	3	John C. Fitzpatrick..	1,430	809	223.0	43.6	16.5	1917	Oakland, Calif.....	San Francisco, Calif.	Andrew F. Mahony,
215238	LHKC	*Sch.	1	2	JUNIATA	1,432	1,396	210.5	41.0	16.8	1917	New Orleans, La....	Port Arthur, Tex....	Gulf Refining Co.(Tex.)
205609	LHKM	St. s.	1	0	Nacona.....	238	162	110.4	29.0	10.0	1908	West New Brighton, N. Y.	New York, N. Y....	N. Y. & Hastings Steamboat Co.(Inc.).
215248	LHKN	St. s.	3	2	TIOER	6,273	3,832	410.0	56.0	29.0	1917	San Francisco, Calif.do.....	Standard Transpn. Co. (Del.).
215253	LHKP	*Sch.	1	3	Manor	1,603	1,437	245.3	41.2	19.9	1917	Bath, Me.....	Philadelphia, Pa....	Westmoreland Coal Co.
215281	LHKR	St. s.	3	3	W. C. TEAGLE.....	9,551	5,920	499.1	69.2	28.0	1917	Sparrows Point, Md.	New York, N. Y....	Standard Oil Co.(N.J.),
215293	LHKV	St. s.	3	2	STANLEY DOLLAR.....	5,929	3,742	401.4	54.0	22.0	1914	Montalcono, Austria.	San Francisco, Calif.	The Robert Dollar Co. (Calif.).
215291	LHKW	St. s.	3	2	AMPHION.....	7,409	4,665	428.0	61.3	30.4	1899	Geestemunde, Ger..	New York, N. Y....	U. S. Shipping Board.
215297	LHMD	St. s.	2	2	WYANDOTTE.....	4,761	3,011	381.9	46.0	27.2	1894	Homburg, Germany.do.....	Do.
213286	LHMF	St. s.	2	2	PENNSYLVANIA	6,666	5,048	416.8	56.1	31.1	1917	Quincy, Mass.....do.....	Texas S. S. Co. (N. Y.).
215315	LHMG	St. s.	3	5	ARTEMIS.....	8,413	5,217	499.1	58.2	33.9	1902	Belfast, Ireland....do.....	U. S. Shipping Board.
215316	LHMJ	St. s.	3	4	NANSEMOND.....	13,332	8,526	559.2	62.2	30.0	1896do.....do.....	Do.
215323	LHMK	Sch.	2	5	Dunham Wheeler.....	1,922	1,765	254.5	44.2	23.0	1917	Bath, Me.....do.....	Pondleton Bros. (Me.).
215327	LHMN	St. s.	3	2	AMELIA.....	1,297	714	227.3	31.7	13.7	1906	Walsend on Tyno, England.do.....	Amelia S. S. Corp. (Del.).
215333	LHMR	St. s.	1	2	Ernest H. Meyer.....	1,057	555	213.0	40.0	14.3	1917	Astoria, Oreg.....	Portland, Oreg.....	Broughton & Wiggins Nav. Co.
215342	LHMT	St. s.	1	2	Horace X. Baxter.....	1,293	700	214.0	42.0	17.0	1917	North Bond, Oreg...	San Francisco, Calif.	Horace X. Baxter S. S. Co. (Calif.).
215348	LHMV	St. s.	2	2	WILLIAM GREEN.....	6,353	3,925	430.0	58.2	33.3	1917	Philadelphia, Pa....	Los Angeles, Calif..	Pan-American Petroleum & Transport Co. (Del.).
214579	LHMW	St. s.	1	1	Noble Maxwell.....	578	352	150.0	35.1	13.2	1916	Rockland, Me.....	Boston, Mass.....	Boston Sand & Gravel Co.
3721	LHNC	St. s.	1	2	Black Rock.....	1,697	1,536	237.0	43.0	23.0	1897	Port Huron, Mich....	Chicago, Ill.....	Indiana S. S. Co.
116173	LHND	St. s.	1	1	South Coast.....	301	225	131.5	32.2	10.5	1897	San Francisco, Calif.	San Francisco, Calif.	Hobbs, Wall & Co. (Inc.).
215362	LHNF	St. s.	2	2	C. A. SNIDER.....	2,783	1,647	299.2	45.2	24.3	1917	Wilmington, Del....	New York, N. Y....	Union S. Sulphur Co. (N. J.).
215368	LHNM	St. s.	2	2	COMMERCIAL PATH-FINDER.....	4,789	2,953	395.1	49.4	27.4	1906	Newcastle, England.	Wilmington, Del....	Osage S. S. Co. (Del.).
215371	LHNP	St. s.	2	2	VIRGINIA.....	6,666	5,018	416.8	56.1	31.1	1917	Quincy, Mass.....	New York, N. Y....	The Texas Steamship Co. (N. Y.).
215372	LHMQ	Shp.	2	4	MUSCOOTA.....	2,660	2,503	298.7	45.1	21.3	1888	Liverpool, England.	Erle, Pa.....	Albert C. Wivers.
215376	LHNS	St. s.	1	2	KIOWA.....	2,039	1,263	251.0	43.5	20.0	1917	Cleveland, Ohio....	New York, N. Y....	Glydo Steamship Co. (Me.).
215387	LHNT	*Sch.	1	2	†Susquehanna	1,381	1,314	211.5	41.3	14.8	1917	Mobile, Ala.....	Port Arthur, Tex....	Gulf Refining Co.(Tex.)
215401	LHPQ	St. s.	2	2	GULF OF MEXICO.....	7,807	4,867	467.0	62.7	32.0	1917	Cumden, N. J.....do.....	Do.
215411	LHPR	St. s.	3	2	EL ALMIRANTE.....	5,216	4,055	361.0	51.2	23.8	1917	Newport News, Va..	New York, N. Y....	Southern Pacific Co.
215424	LHPT	St. s.	2	2	FREDERIC R. KELLOGG.....	7,127	4,418	425.8	57.0	31.4	1917	Oakland, Calif.....	Los Angeles, Calif..	Pan-American Petroleum & Transport Co. (Del.).
215446	LHQD	St. s.	6	2	LEVIATHAN.....	59,056	27,699	906.9	100.3	23.7	1914	Hamburg, Germany	New York, N. Y....	U. S. Shipping Board.
215447	LHQF	St. s.	5	4	GEORGE WASHINGTON.....	23,788	13,902	698.8	78.2	23.1	1908	Stettin, Germany....do.....	Do.
215448	LHQG	St. s.	5	4	AMERICA.....	21,144	12,266	668.8	74.3	22.8	1905do.....do.....	Do.
215449	LHQJ	St. s.	4	3	MOUNT VERNON.....	18,372	7,564	685.2	72.2	40.4	1906do.....do.....	Do.
215453	LHQP	St. s.	4	2	CITY OF LOS ANGELES.....	12,642	6,992	560.4	62.3	19.9	1899	Danzig, Germany....do.....	Do.
215457	LHQV	St. s.	4	2	PRESIDENT FILLMORE.....	9,699	5,641	499.1	60.1	34.7	1899	Stettin, Germany....do.....	Do.
215458	LHQW	St. s.	3	4	POTOMAC.....	9,709	5,632	499.3	58.1	28.8	1900	Geestemunde, Ger..do.....	Do.
214013	LHRC	St. s.	1	0	CHAPMAN BROS.....	472	321	130.8	35.6	12.6	1917	Elizabethport, N. J.do.....	Merritt-Chapman & Scott Corp. (Del.).
204906	LHRF	St. s.	1	0	Augustine.....	159	88	101.5	23.1	11.0	1908	Baltimore, Md.....	Philadelphia, Pa....	Southern Transportation Co. (N. J.).
116485	LHRO	St. s.	1	2	Carroll.....	123	61	92.6	21.0	10.0	1892	Philadelphia, Pa....do.....	Do.
215474	LHRR	Sch.	1	4	Theclito.....	594	509	172.0	34.8	13.0	1917	Rockland, Me.....	Boston, Mass.....	Boston Maritime Corp. (Me.).
215480	LHRS	*Sch.	1	3	Pemlington.....	967	894	196.3	34.6	18.3	1917	Baltimore, Md.....	Philadelphia, Pa....	Reading Co.
215482	LHRT	St. s.	1	2	Watus.....	479	246	163.2	26.2	13.0	1917	Essex, Mass.....	Gloucester, Mass....	Gorton-Pow Vessels Co.

† Composite.

SEAGOING VESSELS, ARRANGED IN THE ORDER OF SIGNAL LETTERS—Continued.

[Steel vessels in SMALL CAPITALS, iron in *italics*, wood in roman.]

Official No.	Signal letters.	Rlg.	Decks.	Masts.	Name of vessel.	Gross tonnage.	Net tonnage.	Length.	Breadth.	Depth.	When built.	Where built.	Home port (where permanent document issues).	Name of managing or principal owner.
215494	LHRS	St. s.	1	3	Whitney Olson.....	1,558	880	<i>Feet.</i> 224.6	<i>Feet.</i> 44.0	<i>Feet.</i> 17.4	1917	Wilmington, Calif...	San Francisco, Calif.	Oliver J. Olsen & Co. (Calif.).
215508	LHSD	Ga. s.	1	4	Guanacasto.....	632	455	165.5	36.6	13.9	1917	Portland, Oreg.....	Wilmington, Del....	Guanacaste Ship Corp. (Del.).
215818	LHSG	St. s.	1	2	RAJAH.....	2,264	1,350	283.5	42.1	18.8	1902	Bremerhaven, Ger...	San Francisco, Calif.	U. S. Shipping Board.
215528	LHISJ	St. s.	3	2	POZNAM.....	8,405	5,298	471.1	59.2	28.9	1913	Bremen, Germany...	New York, N. Y....	Luckenbach S. S. Co. (Del.).
215529	LHISK	St. s.	1	2	Robert P. Clark.....	291	147	128.1	25.8	13.2	1917	Orange, Tex.....	Port Arthur, Tex...	Gulf Refining Co. (Tex.).
215535	LHSM	St. s.	1	2	DEEPWATER.....	7,610	4,787	437.2	63.7	33.7	1917	Camden, N. J.....	New York, N. Y....	Castner, Curran & Bullitt (Del.).
215537	LHSN	Sch.	1	4	Tempato.....	698	605	170.0	36.0	14.4	1917	Portland, Oreg.....	Portland, Oreg.....	Tempato Ship Corp.
215542	LHSP	St. s.	2	2	JEANNETTE SKINNER.....	5,715	4,384	409.6	54.1	27.1	1917	Seattle, Wash.....	Seattle, Wash.....	U. S. Shipping Board.
215544	LHSQ	St. s.	2	2	MONTECELLO.....	7,533	4,698	468.5	58.5	32.2	1911	Bremen, Germany...	New York, N. Y....	American Ship & Commerce Nav. Corp. (N. Y.).
215545	LHSR	St. s.	2	2	MONTPELIER.....	4,711	2,813	460.0	57.0	26.7	1912	Rostock, Germany...do.....	Do.
215546	LHST	*Sch.	1	3	Smith & Terry No. 1.....	1,159	1,097	203.0	41.2	10.7	1917	Bethel, Del.....	New York, N. Y....	Smith & Terry Coastwise Co. (Del.).
215551	LHSW	St. s.	2	2	WACHUSETT.....	4,330	2,601	371.2	44.2	27.1	1896	Hamburg, Germany...	San Francisco, Calif.	U. S. Shipping Board.
215553	LHTC	St. s.	2	2	ANDALUSIA.....	5,509	3,918	309.3	50.1	27.3	1893	Newcastle, England.	Seattle, Wash.....	Do.
215554	LHTD	St. s.	3	2	WABASH.....	5,672	3,312	381.0	49.0	26.0	1900do.....	Wilmington, Del...	North Atlantic and Western S. S. Co. (Del.).
215558	LHTG	St. s.	2	2	COOSA.....	1,969	1,218	289.9	38.5	22.0	1896do.....	Seattle, Wash.....	U. S. Shipping Board.
215570	LHTJ	St. s.	2	2	COMMERCIAL GUIDE.....	4,762	2,890	406.7	55.2	25.0	1911	Hamburg, Germany...	Wilmington, Del...	Nyanza S. S. Co. (Del.).
215771	LHTM	St. s.	2	2	SACHEM.....	3,168	1,562	307.7	42.2	21.7	1897do.....	San Francisco, Calif.	Pacific Mail S. S. Co. (N. Y.).
215578	LHTN	Ga. s.	2	4	La Merced.....	1,690	1,312	232.0	43.0	20.0	1917	Bentley, Calif.....do.....	James Jerome.
215580	LHTP	St. s.	1	2	CHOCTAW.....	2,080	1,277	219.6	43.0	18.2	1917	Chicago, Ill.....	New York, N. Y....	New York & Porto Rico S. S. Co. (Me.).
215581	LHTQ	St. s.	2	2	MAINE.....	5,988	3,737	402.0	51.2	31.1	1917	Bath, Me.....do.....	Frank V. Burns.
215571	LHTS	St. s.	1	2	Mary W. Potter.....	148	100	113.5	21.2	0.3	1881	Philadelphia, Pa.....do.....	Atlantic Coast Transportation Co.
215587	LHTV	St. s.	3	2	EL CAPITAN.....	5,216	4,055	361.0	51.2	23.8	1917	Newport News, Va.....do.....	Southern Pacific Co.
215589	LHVD	Ga. s.	1	2	Corinthian.....	161	97	112.6	23.9	10.8	1917	Essex, Mass.....	Gloucester, Mass...	Gorton-Pow Vessels Co. (Mass.).
215592	LHVC	Ga. s.	1	1	Nelseco, 2d.....	237	147	110.5	29.0	8.2	1917	Boothbay Harbor, Me.	New London, Conn.	New London Ship & Engine Co.
215609	LHVF	St. s.	2	2	WATAUGA.....	1,608	917	210.4	36.0	20.0	1900	Kiel, Germany.....	San Francisco, Calif.	U. S. Shipping Board.
215603	LHVG	Shp.	2	3	TONAWANDA.....	1,745	1,012	251.0	38.1	23.4	1892	Greenock, Scotland.	Astoria, Oreg.....	Columbia River Packers Assn. (Oreg.).
215610	LHVN	St. s.	2	2	KERMIT.....	6,040	4,110	471.1	59.1	28.9	1912	Vegesack, Germany...	New York, N. Y....	American Ship & Commerce Navigation Corp. (N. Y.).
215621	LHVV	St. s.	2	2	WALTER D. MUNSON.....	3,703	2,238	308.2	48.3	21.9	1917	Sparrows Point, Md.do.....	Munson S. S. Line (N. Y.).
157637	LHVS	St. s.	1	0	Danuttless.....	123	83	97.2	22.0	10.5	1901	Baltimore, Md.....	Norfolk, Va.....	Wood Towing Corp. (Va.).
215629	LHVT	Sch.	1	5	Levi W. Ostrander..	1,638	1,501	240.3	41.9	10.1	1917	Tacoma, Wash.....	Seattle, Wash.....	D. G. Eggerman.
215630	LHVW	Ga. s.	1	2	GLENDARUEL.....	2,063	1,434	250.5	43.5	20.1	1917	Manitowoc, Wis.....	Wilmington, Del...	Glendaruel S. S. Co. (Del.).
202937	LHWC	St. s.	1	0	James J. McNally...	101	69	87.2	20.0	9.0	1905	Baltimore, Md.....	Philadelphia, Pa...	James J. McNally.
215635	LHWD	St. s.	2	3	FREDERIC EWING.....	6,773	4,157	435.0	56.0	32.0	1917	San Francisco, Calif.	Los Angeles, Calif...	American Petroleum & Transport Co. (Del.).
215632	LHWF	Sch.	1	4	Albert F. Paul.....	735	661	174.5	37.0	14.4	1917	Milford, Del.....	Baltimore, Md.....	C. C. Paul & Co.
215611	LHWG	St. s.	1	2	Seal.....	474	210	163.1	26.2	13.0	1917	Essex, Mass.....	Gloucester, Mass...	Gorton-Pow Vessels Co.
116128	LHWK	St. s.	2	2	SUSQUEHANNA.....	2,971	2,098	310.1	40.0	22.7	1886	Buffalo, N. Y.....	New York, N. Y....	Herrnan Kyazyk.
215651	LHWS	St. s.	1	4	OLYMPIC.....	1,977	1,193	252.0	43.5	18.0	1917	Toledo, Ohio.....	San Francisco, Calif.	E. K. Wood Lumber Co. (Calif.).
215651	LJBC	St. s.	2	2	WILLIAM ISOM.....	3,321	2,032	292.3	47.2	26.9	1917	Baltimore, Md.....	Baltimore, Md.....	Cuba Distilling Co. (W. Va.).
215600	LJBM	Sch.	1	5	Betsy Ross.....	1,030	1,503	212.8	44.8	10.6	1917	Tacoma, Wash.....	Seattle, Wash.....	Rouse Towing Co. (Wash.).
215602	LJBN	Sch.	2	4	Charles H. Macdowell.	1,325	1,159	205.8	41.5	19.6	1917	Jacksonville, Fla...	Chicago, Ill.....	A r m o u r Fertilizer Works.
215603	LJBP	Sch.	1	3	Nello.....	122	101	93.3	25.1	7.5	1917	Tampa, Fla.....	Philadelphia, Pa...	Franklin Baker Shipping Co. (Ind.).
215607	LJCM	Ga. s.	1	2	Solarina.....	255	124	115.0	21.5	16.5	1913	Glasgow, Scotland..	New York, N. Y....	Pierco Oil Corp. (Va.).
215608	LJCH	St. s.	3	2	F. J. LUCKENBACH.....	7,821	4,951	446.0	56.1	27.8	1917	Quincy, Mass.....do.....	Luckenbach S. S. Co. (Del.).
215670	LJBS	Sch.	2	4	Jesse G. Noyes.....	1,376	1,253	225.2	43.0	19.8	1917	Thomaston, Me.....	Boston, Mass.....	Atlantic Coast Co. (Me.).
215678	LJCB	*Sch.	1	3	Politstown.....	974	901	191.5	31.0	18.3	1917	Baltimore, Md.....	Philadelphia, Pa...	Reading Co.
215684	LJCG	Sch.	1	4	Annie C. Rost.....	791	680	175.5	38.2	14.0	1917	Bath, Me.....	Boston, Mass.....	Francis G. Boggs.

SEAGOING VESSELS, ARRANGED IN THE ORDER OF SIGNAL LETTERS—Continued.

(Steel vessels in SMALL CAPITALS, Iron in *italics*, wood in roman.)

Official No.	Signal letters.	Rig.	Decks.	Masts.	Name of vessel.	Gross tonnage.	Net tonnage.	Length.	Breadth.	Depth.	When built.	Where built.	Home port (where permanent document issues).	Name of managing or principal owner.
								<i>Feet.</i>	<i>Feet.</i>	<i>Feet.</i>				
215687	LJCH	Sch.	1	4	Purnell T. White... ANNETTA.....	751 1,285	688 753	181.5 227.2	37.5 31.0	14.0 13.6	1917 1907	Shurptown, Md.... Wallsend on Tyne, England.	Crisfield, Md..... New York, N. Y....	R. B. White. Annetta S. S. Corp. (Del.).
204945	LJBQ	St. s.	2	2	JUNEAU.....	2,352	1,505	244.0	43.2	27.0	1908	Ecorse, Mich.....	Chicago, Ill.....	Rutland-Lake Michi- gan Transit Co. (Del.).
203617	LJCN	St. s.	1	1	Hornet.....	697	397	176.0	38.0	12.5	1906	Aberdeen, Wash....	San Francisco, Calif.	S. E. Slade.
215698	LJCP	St. s.	1	2	C. A. Smith.....	1,378	1,048	257.2	50.5	15.4	1917	North Bend, Oreg....	Marshfield, Oreg....	Pacific States Lumber Co. (Del.).
216009	LJCO	Ga. s.	1	2	Hesperus.....	137	79	106.3	25.5	11.8	1917	Essex, Mass.....	Salem, Mass.....	Robert Giffin.
215702	LJCS	Ga. s.	1	2	ORMIDALE.....	2,003	1,434	250.5	43.5	20.4	1917	Mauitowoc, Wis.....	Wilmington, Del....	Ormidale S. S. Corp. (Del.).
215709	LJCV	St. s.	3	2	RAPPAHANNOCK... C O M M E R C I A L TRADER.....	6,478 4,840	4,021 3,001	471.2 399.0	59.2 51.0	28.7 23.7	1913 1905	Vegesack, Germany. Newcastle, England.	San Francisco, Calif. Wilmington, Del....	U. S. Shipping Board. Honolulu S. S. Co. (Del.).
215711	LJDB	St. s.	2	2	YUCATAN.....	3,135	1,831	328.1	41.8	24.4	1903	Bremerhaven, Ger..	New York, N. Y....	New York & Cuba Mail S. S. Co. (Me.).
215717	LJDH	Sch.	2	4	William Taylor....	1,358	1,187	209.1	41.8	19.5	1917	Brunswick, Ga.....	do.....	Apex Navigation Co. (N. Y.).
215723	LJDM	Sch.	1	3	Irma.....	614	577	104.0	37.7	12.7	1917	Westlake, La.....	do.....	Clauson & Crouze (Del.).
215731	LJDP	*Sch.	1	4	Samuel W. Faucher.	1,972	1,797	262.8	44.1	21.0	1917	Bath, Me.....	do.....	J. B. King Transp. Co. (N. Y.).
215732	LJDQ	Sch.	1	4	Sally Wren.....	863	754	190.0	38.0	14.7	1917	Savannah, Ga.....	Savannah, Ga.....	Georgia Shipbuilding Co. (Ga.).
215733	LJDR	St. s.	1	3	FELTORE.....	7,117	4,498	449.1	67.2	34.0	1917	Sparrows Point, Md.	New York, N. Y....	Guaranty Trust Co. of New York (N. Y.).
216094	LJDS	St. s.	3	2	YUMA.....	1,760	970	253.1	37.4	19.6	1900	Bremerhaven, Ger..	do.....	DI (Florida Fruit Corp. (Del.).
215735	LJDT	Ga. s.	1	2	Angle J. Marshall..	109	50	98.7	23.1	10.2	1917	Essex, Mass.....	Gloucester, Mass....	J. M. Marshall.
215737	LJDV	*Sch.	1	2	A. H. Olwinc.....	1,077	1,051	201.4	39.8	15.7	1917	Westlake, La.....	Wilmington, Del....	Eastern Transp. Co.
215742	LJDW	Ga. s.	2	2	Oregon.....	1,616	1,224	215.0	41.9	20.5	1917	Seattle, Wash.....	Portland, Oreg.....	Alaska Pacific Nav. Co. (Oreg.).
215745	LJFC	St. s.	2	2	EVANSVILLE.....	3,944	2,370	372.2	43.0	24.9	1917	Ecorse, Mich.....	New York, N. Y....	U. S. Shipping Board.
215748	LJFG	St. s.	2	2	MUNINDIES.....	4,576	2,845	370.0	63.1	27.0	1917	Newport News, Va..	do.....	Munson S. S. Line (N. Y.).
215749	LJFH	*Sch.	1	2	Providence.....	1,371	1,257	228.7	40.0	16.0	1917	Wilmington, Del....	Baltimore, Md.....	P. Dougherty Co. (Md.).
215756	LJFM	St. s.	1	4	LAKE SUPERIOR... HISKO.....	1,977 5,605	1,193 3,510	232.0 400.8	43.6 54.3	18.9 31.4	1917 1917	Toledo, Ohio..... Chester, Pa.....	New York, N. Y.... Philadelphia, Pa....	U. S. Shipping Board. Do.
215758	LJFN	St. s.	1	2	Boon.....	848	782	195.7	32.9	19.1	1877	Glasgow, Scotland..	Mobile, Ala.....	Horace Turner.
215761	LJFP	Ik.	1	3	Friend Ship.....	686	607	175.9	30.6	14.2	1917	Phillipsburg, Me....	Rockland, Me.....	Edward M. Lawrence.
215762	LJFQ	Sch.	1	4	LAKE GEORGE.....	2,480	1,782	253.0	43.6	27.5	1917	Ashtabula, Ohio....	Port Huron, Mich....	James Davidson.
215765	LJFR	St. s.	1	2	M. & J. Tracy....	2,361	1,395	253.0	43.6	25.0	1917	Ecorse, Mich.....	New York, N. Y....	M. & J. Tracy (N. Y.).
215766	LJFS	St. s.	1	2	LAKEVIEW.....	2,003	1,211	250.6	43.7	20.4	1917	Mauitowoc, Wis.....	do.....	U. S. Shipping Board.
215773	LJFW	St. s.	1	2	FREEDOM.....	6,040	3,600	444.9	46.2	27.4	1894	Hamburg, Germany..	do.....	Do.
215791	LJGK	St. s.	2	2	EUROPE F. MORAN.	176	110	101.8	21.8	8.9	1905	Philadelphia, Pa....	do.....	Do.
202008	LJGM	St. s.	1	0										Moran Towing & Trans- portation Co. (Inc.).
215825	LJGN	Sch.	1	4	Florence B. Phillips.	671	508	177.5	36.9	13.5	1917	Camden, Me.....	do.....	Phillips Navigation Co. (N. Y.).
215796	LJGP	St. s.	1	4	CASCADE.....	1,853	1,109	252.0	43.6	18.9	1917	Toledo, Ohio.....	San Francisco, Calif.	E. K. Wood Lumber Co. (Calif.).
162610	LJGR	St. s.	1	3	Caoba.....	683	386	175.2	38.0	12.3	1905	Aberdeen, Wash....	do.....	Sudden & Christensen (Calif.).
215800	LJGS	St. s.	3	2	K. I. LUCKENBACH	7,832	5,007	446.0	56.1	27.8	1917	Quincy, Mass.....	New York, N. Y....	Luckenbach S. S. Co. (Del.).
215812	LJGW	St. s.	3	2	PORTO RICO.....	4,301	2,396	370.7	45.1	25.2	1903	Flensburg, Ger.....	do.....	New York & Porto Rico S. S. Co. (Me.).
215813	LJHB	St. s.	2	2	OTSEGO.....	4,638	2,595	370.0	45.3	26.7	1902	Hamburg, Ger.....	do.....	U. S. Shipping Board.
215815	LJHC	St. s.	1	2	EL CICUTA.....	2,477	1,440	253.0	43.5	21.0	1917	Ecorse, Mich.....	Los Angeles, Calif..	Los Angeles Lub. Prod- ucts S. S. Co. (Calif.).
215816	LJHD	St. s.	1	1	LAKE ONTARIO....	2,003	1,211	250.5	43.7	20.4	1917	Mauitowoc, Wis.....	New York, N. Y....	U. S. Shipping Board.
215820	LJHG	St. s.	1	2	SEA GULL.....	209	127	135.0	22.5	13.4	1917	Superior, Wis.....	Portland, Me.....	Portland Trawling Co. (Me.).
215822	LJHK	St. s.	2	2	DEMOCRACY.....	4,430	2,811	377.0	52.0	26.8	1917	Shooters Island, N. Y.	New York, N. Y....	U. S. Shipping Board.
215821	LJHM	*Sch.	1	3	Northern No. 14..	971	913	201.0	35.0	14.0	1917	Havre de Grace, Md.	Wilmington, Del....	Northern Transporta- tion Co. (Del.).
215823	LJHN	Ga. s.	1	1	TEXACO 124.....	226	128	96.5	23.0	10.3	1917	Bath, Me.....	New York, N. Y....	Texas S. S. Co. (N. Y.).
215828	LJHP	St. s.	4	4	PHILIPPINES.....	11,440	7,305	501.2	62.2	42.0	1898	Hamburg, Germany..	do.....	U. S. Shipping Board.
215829	LJHR	St. s.	1	2	Fred Baxter.....	1,294	707	213.3	42.0	16.1	1917	North Bend, Oreg..	San Francisco, Calif.	Fred Baxter S. S. Co. (Calif.).
215832	LJHS	St. s.	2	2	WOONSOCKET.....	5,037	3,009	402.0	54.2	31.4	1917	Bath, Me.....	New York, N. Y....	U. S. Shipping Board.
215835	LJHV	*Sch.	1	3	Trenton.....	1,013	939	197.0	33.0	18.4	1917	Baltimore, Md.....	Philadelphia, Pa....	Reading Co.
215836	LJHW	St. s.	2	2	MOUNT SHASTA... SARALI WOOMS.....	4,720 1,521	2,910 924	376.0 206.0	62.0 38.5	25.5 22.1	1917 1917	Oakland, Calif..... Solomons, Md.....	San Francisco, Calif. Baltimore, Md.....	U. S. Shipping Board. Baltimore & Carolina S. S. Co. (Md.).
215839	LJKB	St. s.	2	2										Standard Transporta- tion Co. (Del.).
215840	LJKC	St. s.	1	2	SYLVAN ARROW... ANNETTA.....	7,707	4,858	467.0	62.7	32.0	1917	Camden, N. J.....	New York, N. Y....	Standard Transporta- tion Co. (Del.).

SEAGOING VESSELS, ARRANGED IN THE ORDER OF SIGNAL LETTERS—Continued.

[Steel vessels in SMALL CAPITALS, iron in *italics*, wood in roman.]

Official No.	Signal letters.	Rtg.	Decks.	Masts.	Name of vessel.	Gross tonnage.	Net tonnage.	Length.	Breadth.	Depth.	When built.	Where built.	Home port (where permanent document issues).	Name of managing or principal owner.
215841	LJKD	St. s.	2	2	W. M. TUPPER.....	1,852	1,100	Feet. 217.6	Feet. 38.0	Feet. 25.0	1917	Jacksonville, Fla....	Jacksonville, Fla....	Gulf & Southern S. S. Co. (Fla.).
215842	LJKF	St. s.	1	2	PETREL.....	292	124	135.0	22.5	13.4	1917	Superior, Wis.....	Portland, Me.....	Portland Trawling Co. (Me.).
215845	LJKG	Sch.	2	4	Luther Little.....	1,234	1,119	204.5	40.9	19.6	1917	Somerset, Mass.....	Boston, Mass.....	George D. Rogers.
63004	LJKM	*Sch.	1	1	Washougal.....	710	675	180.0	42.0	14.0	1898	Portland, Oreg.....	Portland, Oreg.....	Umpqua Transportation Co. (Oreg.).
215947	LJKP	St. s.	3	3	FRED W. WELLER.⊙	9,485	5,899	500.0	68.0	28.0	1917	San Francisco, Calif.	New York, N. Y....	Standard Oil Co. (N. J.).
215852	LJKT	St. s.	3	1	J. C. DONNELL.....	10,215	7,833	500.0	68.2	27.0	1917	Newport News, Va..	Philadelphia, Pa....	Atlantic Refining Co. (Pa.).
215853	LJKV	St. s.	2	2	MUNAIRES.....	4,620	2,866	370.0	53.1	27.0	1917do.....	New York, N. Y....	Munson S. S. Line (N. Y.).
215856	LJKW	St. s.	2	3	W. H. TILFORD.....	5,579	3,379	411.6	53.4	29.8	1917	Wilmington, Del....do.....	Standard Oil Co. (N. J.).
215861	LJMH	Sch.	1	4	Rosemary.....	901	790	184.0	38.0	16.2	1917	Handsboro, Miss....	New Orleans, La....	Chas. I. Denechaud.
215865	LJMO	St. s.	2	0	HATTERAS.....	4,919	3,826	376.4	52.3	27.0	1917	Sparrows Point, Md.	Baltimore, Md.....	U. S. Shipping Board.
215876	LJMK	Ca. s.	1	1	TEXACO 125.....	220	128	96.5	23.0	10.3	1918	Bath, Me.....	Port Arthur, Tex....	Texas Co. (Tex.).
215878	LJMK	St. s.	2	2	CHESTER SUN.....	6,669	4,091	420.3	59.2	31.4	1918	Chester, Pa.....	Philadelphia, Pa....	Sun Oil Co. (N. J.).
215879	LJMP	St. s.	2	2	WESTLAND.....	5,832	4,375	410.0	54.2	27.5	1917	Portland, Oreg.....	Portland, Oreg.....	U. S. Shipping Board.
215880	LJMQ	St. s.	3	2	SANTA ANA.....	4,869	2,892	360.2	51.6	22.8	1917	Philadelphia, Pa....	New York, N. Y....	Grace S. S. Co. (Del.).
216018	LJMR	St. s.	4	2	PRESIDENT ARTHUR.	10,421	6,019	523.5	60.1	34.7	1900	Stettin, Germany...do.....	U. S. Shipping Board.
215888	LJMS	Ca. s.	1	2	Jassen.....	717	443	170.2	39.9	12.4	1917	Itoquiam, Wash....	San Francisco, Calif.	E. K. Wood Lumber Co. (Calif.).
215880	LJMT	St. s.	2	2	WEST HAVEN.....	5,781	4,140	409.0	54.1	27.1	1917	Seattle, Wash.....	Seattle, Wash.....	U. S. Shipping Board.
215893	LJMV	Sch.	1	3	Lucy Evelyn.....	374	307	139.9	32.4	11.1	1917	Harrington, Me....	Machias, Me.....	E. C. Lindsey.
215894	LJMW	St. s.	1	0	Jessie C. Williams..	157	106	94.0	31.0	8.5	1917	Totenville, N. Y....	New York, N. Y....	C. W. Williams Lighterage Co. (N. J.).
215901	LJNII	St. s.	1	2	LAKE LILLIAN.....	2,020	1,247	251.0	43.5	20.0	1917	Cleveland, Ohio....do.....	International Coal Transportation Corp. (Del.).
215903	LJNK	St. s.	2	3	J. E. O'NEIL.....	7,116	5,361	435.0	56.0	32.0	1918	San Francisco, Calif.	Philadelphia, Pa....	Atlantic Refining Co. (Pa.).
215905	LJNM	Sch.	1	4	Francis J. McDonal- d.	1,059	965	201.9	37.1	18.8	1917	Noank, Conn.....	Wilmington, Del...	McDonald Transportation Co. (Del.).
215907	LJNP	St. s.	1	3	Claremont.....	1,291	712	225.5	43.0	16.2	1917	Itoquiam, Wash....	San Francisco, Calif.	Hart-Wood Lumber Co.
215908	LJNQ	St. s.	2	0	WESTERN HERO.....	5,611	3,439	409.0	54.1	27.1	1918	Seattle, Wash.....	Seattle, Wash.....	U. S. Shipping Board.
215915	LJNS	St. s.	1	3	Trinidad.....	974	551	209.0	42.0	14.1	1917	Fairhaven, Calif....	San Francisco, Calif.	L. C. Stewart.
215916	LJNT	*Sch.	1	2	MONONGAHELA.....	1,677	1,600	224.4	38.7	21.9	1918	Fairfield, Md.....	Port Arthur, Tex....	Gulf Refining Co. (Tex.).
215917	LJNV	Sch.	1	3	Flechas.....	482	399	156.0	35.0	12.7	1918	Pascagoula, Miss....	Gulfport, Miss....	M. M. Flechas.
215918	LJNW	St. s.	2	1	CORONADO.....	5,989	3,634	402.0	53.0	32.0	1918	Oakland, Calif.....	San Francisco, Calif.	U. S. Shipping Board.
215921	LJPB	St. s.	2	2	WEST POINT.....	5,657	3,441	409.5	54.2	27.6	1918	Seattle, Wash.....	Seattle, Wash.....	Do.
215939	LJPF	St. s.	1	0	SACRAMENTO.....	4,850	3,595	380.0	53.2	27.0	1918do.....	New York, N. Y....	Sacramento S. S. Co. (N. Y.).
215948	LJPM	St. s.	2	2	WEST WIND.....	5,708	3,408	410.0	54.2	27.5	1918	Portland, Oreg.....	Portland, Oreg.....	U. S. Shipping Board.
215951	LJPN	St. s.	2	2	WESTERNER.....	5,663	3,435	409.0	51.2	27.5	1918	Seattle, Wash.....	Seattle, Wash.....	Do.
215952	LJPP	*Sch.	1	3	Oscola.....	1,021	1,472	215.9	41.2	20.1	1918	Bath, Me.....	Philadelphia, Pa....	Westmoreland Coal Co.
145399	LJPR	St. s.	2	1	Tyee.....	316	158	141.2	26.4	13.0	1884	Port Ludlow, Wash.	Seattle, Wash.....	Skinner & Eddy Corp.
215957	LJPS	St. s.	2	2	NEBRASKAN.....	5,332	3,340	368.6	55.2	30.5	1918	Cajon, N. J.....	New York, N. Y....	American Hawaiian S. S. Co. (N. J.).
215958	LJPT	St. s.	2	1	YOSEMITE.....	6,077	4,409	402.0	53.0	32.0	1918	Oakland, Calif.....	San Francisco, Calif.	U. S. Shipping Board.
215963	LJPV	St. s.	2	2	DELECTO.....	4,078	2,414	341.0	48.2	24.5	1918	Alameda, Calif....	New York, N. Y....	American Sugar Translt Corp. (Del.).
201945	LJQB	St. s.	2	2	BACK BAY.....	2,382	1,805	244.0	43.2	27.0	1908	Ecorse, Mich.....	Chicago, Ill.....	Rutland-Lake Michigan Translt Co. (Del.).
201914	LJQC	St. s.	2	2	VALDEZ.....	2,308	1,720	241.0	43.2	27.0	1908do.....do.....	Rutland-Lake Michigan Translt Co. (Md.).
215969	LJQD	St. s.	2	3	HERBERT L. PRATT⊙	7,111	5,338	435.0	60.0	32.0	1918	Alameda, Calif.....	Philadelphia, Pa....	Atlantic Refining Co. (Pa.).
215970	LJQE	St. s.	2	1	CHESTNUT HILL.....	4,935	2,970	364.9	51.0	29.5	1918	Gloucester, N. J....do.....	U. S. Shipping Board.
215977	LJQH	Sch.	2	4	Alfco L. Pendleton.	1,394	1,205	228.0	40.0	10.0	1918	Wilmington, N. C...	New York, N. Y....	Pendleton Bros. (Me.).
215978	LJQI	Sch.	1	4	Chiquimula.....	790	529	176.3	36.1	14.2	1918	Portland, Oreg.....do.....	Chiquimula Ship Corp.
215970	LJQM	St. s.	3	3	A. C. BEDFORD.....	9,485	5,899	500.0	68.0	28.0	1918	San Francisco, Calif.do.....	Standard Oil Co. (N. J.).
215982	LJQN	St. s.	2	2	ELINOR.....	4,280	2,618	330.3	49.1	23.5	1918	Baltimore, Md.....	Baltimore, Md.....	U. S. Shipping Board.
215986	LJQR	St. s.	2	0	ANSAROKA.....	5,611	4,027	409.6	54.1	27.1	1918	Seattle, Wash.....	Seattle, Wash.....	Do.
215988	LJQT	St. s.	1	2	BROAD ARROW.....	7,790	4,760	467.0	62.7	32.0	1918	Camden, N. J.....	New York, N. Y....	Standard Transpn. Co.
215991	LJQV	St. s.	2	2	SUDBURY.....	5,076	3,041	384.8	51.2	27.7	1918	Chester, Pa.....do.....	Shawmut S. S. Co. (Mass.).
215990	LJQW	St. s.	2	2	WESTWARD HO.....	5,648	3,501	410.0	54.2	27.6	1918	Portland, Oreg.....	Portland, Oreg.....	U. S. Shipping Board.
215998	LJRB	St. s.	1	3	Halco.....	970	552	211.0	42.0	14.0	1917	Fairhaven, Calif....	San Francisco, Calif.	Hammond Lumber Co.
216000	LJRD	St. s.	1	2	SOUTH AMERICAN..	168	75	97.2	23.6	10.2	1918	Bath, Me.....	Port Arthur, Tex....	Texas Co. (Tex.).
216003	LJRE	St. s.	2	2	Maple.....	1,099	613	174.5	34.7	19.0	1918	Blidell, La.....	New York, N. Y....	T. H. Franklin.
206536	LJRH	St. s.	1	0	William H. Taylor..	226	153	108.3	26.2	12.1	1903	Noank, Conn.....do.....	Morris & Cummings Dredging Co.

SEAGOING VESSELS, ARRANGED IN THE ORDER OF SIGNAL LETTERS—Continued.

(Steel vessels in SMALL CAPITALS, iron in *italics*, wood in roman.)

Official No.	Signal letters.	Rig.	Decks.	Masts.	Name of vessel.	Gross tonnage.	Net tonnage.	Length.	Breadth.	Depth.	When built.	Where built.	Home port (where permanent document issues).	Name of managing or principal owner.
216005	LJRK	Ga. s.	2	2	Santa Flavia.....	2, 113	1, 424	Feet. 225.6	Feet. 43.4	Feet. 25.8	1918	Aberdeen, Wash....	Seattle, Wash.....	International Packing Co. (Wash.).
216008	LJRM	St. s.	2	2	WESTFIELD.....	5, 749	3, 526	409.5	54.2	27.6	1918	Seattle, Wash.....do.....	U. S. Shipping Board.
216009	LJRN	St. s.	1	3	SANTORE.....	7, 117	4, 498	449.1	57.2	34.0	1918	Sparrows Point, Md.	New York, N. Y....	Guaranty Trust Co. of New York (N. Y.).
216012	LJRP	St. s.	2	0	WEST ARROW.....	5, 802	4, 229	409.6	54.1	27.1	1918	Seattle, Wash.....	Seattle, Wash.....	U. S. Shipping Board.
216015	LJRT	Sch.	2	4	Ella Pierce Thurlow.....	1, 505	1, 348	221.2	42.0	22.3	1918	Rockland, Me.....	Boston, Mass.....	Atlantic Coast Co. (Me.).
216016	LJRV	Ga. s.	2	2	James Timpson.....	2, 010	1, 646	200.8	45.0	21.0	1918	Portland, Ore.....	New York, N. Y....	Resolved Corp.
216019	LJRW	St. s.	2	3	S. M. SPALDING.....	7, 175	4, 361	435.0	56.0	32.0	1918	San Francisco, Calif.	Los Angeles, Calif.	Pan-American Petroleum & Transport Co. (Del.).
216021	LJSB	St. s.	1	2	POINT LOMA.....	2, 119	1, 289	251.0	43.5	18.1	1918	Portland, Ore.....	San Francisco, Calif.	Hartwood Lumber Co. (Calif.).
216032	LJSC	St. s.	1	2	FREEMAN.....	3, 350	1, 949	318.5	49.5	24.2	1918	Camden, N. J.....	Boston, Mass.....	Pocahontas Fuel Co. (Va.).
216033	LJSD	St. s.	2	1	SABINE SUN.....	6, 728	4, 053	429.3	59.2	31.4	1918	Chester, Pa.....	Philadelphia, Pa....	Sun Oil Co. (N. J.).
216036	LJSF	St. s.	1	2	VIRGINIA LIMITED	1, 948	1, 167	251.0	43.8	18.5	1918	Wyandotte, Mich...	Newport News, Va....	Richmond-N. Y. S. S. Co. (Va.).
216037	LJSQ	St. s.	1	2	LAKE BUTLER.....	1, 948	1, 167	251.0	43.8	18.5	1918do.....	Detroit, Mich.....	U. S. Shipping Board.
216038	LJSH	Sch.	1	3	Hog.....	1, 012	958	197.0	35.0	18.4	1918	Baltimore, Md.....	Philadelphia, Pa....	Reading Co.
216039	LJSK	St. s.	1	2	LAKE COMO.....	2, 018	1, 248	251.0	43.5	20.0	1918	Lorain, Ohio.....	Cleveland, Ohio.....	U. S. Shipping Board.
216043	LJSP	St. s.	2	0	SUTHERLAND.....	4, 855	3, 595	380.0	53.2	27.0	1918	Seattle, Wash.....	Seattle, Wash.....	Do.
216044	LJSP	St. s.	2	0	WEST LAKE.....	5, 771	4, 101	403.0	54.1	27.4	1918do.....do.....	Do.
216045	LJSQ	St. s.	2	0	WESTWOOD.....	5, 691	4, 141	403.0	54.2	27.4	1918do.....do.....	Do.
216050	LJSR	St. s.	1	2	LAKE ELIZABETH.....	2, 308	1, 378	253.5	43.8	20.4	1918	Ecorse, Mich.....	Detroit, Mich.....	Do.
216051	LJST	St. s.	1	2	LAKE Houghton.....	2, 308	1, 378	253.5	43.8	20.4	1918do.....do.....	Do.
216052	LJSV	St. s.	1	2	LAKE ST. CLAIR.....	2, 308	1, 378	253.5	43.8	20.4	1918do.....do.....	Do.
216059	LJTB	St. s.	2	2	WESTCHESTER.....	5, 623	4, 135	403.8	51.2	27.7	1918	Portland, Ore.....	Portland, Ore.....	Do.
201092	LJTF	St. s.	1	1	F. A. Dooty.....	227	135	104.3	26.2	10.9	1901	Aberdeen, Wash....do.....	Davis Ocean Log Rafting & Towing Co. (Oreg.).
216067	LJTG	Ga. s.	2	4	Orenite.....	1, 704	1, 325	232.0	43.6	26.6	1918	Bencla, Calif.....	San Francisco, Calif.	A. F. Thano Co. (Calif.).
92529	LJTH	St. s.	2	2	BERMUDEZ.....	2, 403	1, 351	292.0	41.7	23.0	1893	Wyandotte, Mich...	Philadelphia, Pa....	Bornumier Transport Co. (Del.).
3493	LJTM	St. s.	2	2	HUTTON.....	2, 434	1, 802	296.2	40.4	21.1	1891	Cleveland, Ohio.....	Cleveland, Ohio.....	John T. Hutchinson.
92451	LJTF	St. s.	2	2	GUANOCO.....	2, 308	1, 403	274.0	40.2	23.2	1892	Wyandotte, Mich...	Philadelphia, Pa....	Bornumier Transport Co. (Del.).
130119	LJTQ	St. s.	1	2	N-ETH WIND.....	2, 599	1, 526	299.5	40.8	21.6	1888	Cleveland, Ohio.....	Cleveland, Ohio.....	John T. Hutchinson.
130120	LJTR	St. s.	1	2	NORTHERN KING.....	2, 565	1, 503	299.5	40.8	21.6	1888do.....	Port Arthur, Tex....	Gulf Export & Transportation Co. (Tex.).
130107	LJTS	St. s.	2	3	NORTHERN LIGHT...	2, 599	1, 526	299.5	40.8	21.6	1888do.....	New York, N. Y....	U. S. Shipping Board.
130137	LJTV	St. s.	3	3	NORTHERN WAVE...	2, 599	1, 526	299.5	40.8	21.6	1889do.....	Port Arthur, Tex....	Gulf Export & Transportation Co. (Tex.).
116277	LJTW	St. s.	1	2	SENECA.....	2, 671	1, 638	290.0	40.8	22.4	1889do.....	New York, N. Y....	Merchants Transport & Trading Co. (Del.).
216068	LJVB	Sch.	1	5	Thistle.....	1, 586	1, 462	240.0	41.0	20.8	1918	St. Helens, Oreg....	San Francisco, Calif.	Charles Nelson Co. (Calif.).
216073	LJVC	St. s.	2	0	WESTERN KING.....	5, 659	4, 203	409.5	51.2	27.6	1918	Seattle, Wash.....	Seattle, Wash.....	U. S. Shipping Board.
216074	LJVD	Ga. s.	1	3	Carolyn Frances...	589	325	146.0	38.0	13.7	1918	Alameda, Calif.....	San Francisco, Calif.	Western Whaling Trading Co. (Calif.).
216076	LJVO	St. s.	2	2	WESTBROOK.....	5, 742	3, 513	410.0	54.2	27.0	1918	Portland, Ore.....	Portland, Ore.....	U. S. Shipping Board.
216079	LJVH	St. s.	1	2	GUARO.....	2, 873	1, 658	309.2	48.2	21.5	1918	Wilmington, Del....	Wilmington, Del....	Do.
216082	LJVK	St. s.	4	2	SIBONEY.....	7, 581	4, 248	423.0	60.0	15.7	1918	Philadelphia, Pa....	New York, N. Y....	New York & Cuba Mail Steamship Co. (Me.).
216084	LJVM	*Sch.	1	2	Annapolis.....	1, 371	1, 257	228.1	40.0	16.0	1918	Wilmington, Del....	Baltimore, Md.....	P. Dougherty Co.
216090	LJVN	St. s.	3	2	KATRINA LUCKENBACH.	7, 822	4, 051	446.0	56.1	27.8	1918	Quincy, Mass.....	New York, N. Y....	Luckenbach S. S. Co. (Del.).
216091	LJVP	St. s.	1	2	LAKE CHARLES.....	2, 013	1, 245	251.0	43.5	20.0	1918	Lorain, Ohio.....do.....	U. S. Shipping Board.
216092	LJVQ	St. s.	1	2	LAKE JESSUP.....	2, 013	1, 245	251.0	43.0	20.0	1918do.....do.....	International Coal Trans. Co. (Del.).
216093	LJVR	St. s.	1	2	LAKE OODEN.....	2, 013	1, 245	251.0	43.5	20.0	1918do.....do.....	U. S. Shipping Board.
216095	LJVS	St. s.	2	0	CANOOA.....	5, 575	4, 151	409.6	54.1	27.1	1918	Seattle, Wash.....	Seattle, Wash.....	Do.
216096	LJVT	Sch.	1	3	Paulino M. Cumulus	456	425	149.4	35.8	12.6	1910	Advocate Harbor, Nova Scotia.	Wilmington, Del....	Cummins Transportation Co. (Inc.).
216098	LJVV	St. s.	1	2	LAKE CRESCENT.....	2, 054	1, 251	247.2	43.5	18.7	1918	Chicago, Ill.....	New Orleans, La....	U. S. Shipping Board.
216101	LJWB	St. s.	2	2	SEWALLS POINT.....	5, 431	3, 373	368.6	55.2	30.5	1918	Camden, N. J.....	New York, N. Y....	Castner, Curran & Bullitt (Del.).
216110	LJWF	St. s.	2	0	WEST EAGLE.....	5, 690	4, 143	409.5	51.2	27.4	1918	Seattle, Wash.....	Seattle, Wash.....	U. S. Shipping Board.
216119	LJWH	St. s.	1	2	POINT ARENA.....	2, 117	1, 285	251.0	43.5	18.1	1918	Portland, Ore.....do.....	Silver Mill Co. (Wash.).
216135	LJWQ	St. s.	1	2	VIRGINIA EXPRESS..	1, 948	1, 167	251.0	43.8	18.5	1918	Wyandotte, Mich...	Newport News, Va....	Richmond-N. Y. S. S. Co. (Va.).
216137	LJWH	Sch.	2	4	Harry G. Deering...	1, 342	1, 163	211.4	41.0	21.1	1918	Bath, Me.....	Bath, Me.....	G. G. Deering Co.
216140	LJWS	Bkn.	1	4	Conqueror.....	1, 395	1, 221	231.4	43.5	18.6	1918	Rolph, Calif.....	San Francisco, Calif.	Hindolph Investment Co. (Calif.).

SEAGOING VESSELS, ARRANGED IN THE ORDER OF SIGNAL LETTERS—Continued.

(Steel vessels in SMALL CAPITALS, iron in *italics*, wood in roman.)

Official No.	Signal letters.	Rig.	Decks.	Masts.	Name of vessel.	Gross tonnage.	Net tonnage.	Length.	Breadth.	Depth.	W h e n built.	Where built.	Home port (where permanent document issues).	Name of managing or principal owner.
209875	LJWV	St. s.	1	2	LUCIUS W. ROBINSON.	1,899	1,141	<i>Feet.</i> 244.0	<i>Feet.</i> 43.0	<i>Feet.</i> 18.3	1912	Wyandotte, Mich...	Ogdensburg, N. Y.	George Hall Corp.
216290	LKJH	St. s.	2	1	ICE KING.....	4,715	2,848	377.0	52.0	26.8	1918	Shooters Island, N. Y.	New York, N. Y.	U. S. Shipping Board.
216294	LKJM	St. s.	4	2	ORIZANA.....	7,581	4,248	423.0	60.0	15.7	1918	Philadelphia, Pa.	do.	New York & Cuba Mall S. S. Co. (Me.)
216293	LKJN	St. s.	3	1	RADNOR.....	7,699	5,598	434.3	57.7	27.1	1918	Chester, Pa.	Philadelphia, Pa.	U. S. Shipping Board.
216295	LKJP	St. s.	1	2	LAKE CAPENS.....	2,026	1,200	251.0	43.5	20.0	1918	Superior, Wis.	New York, N. Y.	U. S. Shipping Board.
216299	LEJQ	St. s.	2	2	GULFLAND.....	5,276	3,207	391.1	51.2	30.2	1918	Camden, N. J.	Port Arthur, Tex.	Gulf Refining Co. (Tex.)
216492	LKJR	St. s.	1	0	CALBERT.....	160	91	99.1	21.0	11.5	1911	Baltimore, Md.	do.	Do.
216303	LKJB	St. s.	2	3	PASADENA.....	6,002	4,492	402.5	53.0	32.0	1918	Oakland, Calif.	San Francisco, Calif.	U. S. Shipping Board.
216304	LKJT	St. s.	2	2	SILVERADO.....	2,298	1,359	245.6	42.0	24.1	1918	Long Beach, Calif.	do.	McCormick Steamship Line (Calif.)
216314	LKJW	Ga. s.	1	2	Joffro.....	138	80	105.5	25.2	11.8	1918	Essex, Mass.	Gloucester, Mass.	Fred. L. Davis Co.
199436	LKMB	St. s.	1	2	NORTHERN QUEEN.	2,476	1,855	299.5	40.8	21.6	1889	Cleveland, Ohio.	New York, N. Y.	U. S. Shipping Board.
216146	LKMC	Ga. s.	2	1	Apex.....	785	635	146.9	36.8	21.2	1918	Seattle, Wash.	Seattle, Wash.	Wilson Fisheries Co. (Inc.)
216147	LKMD	St. s.	2	2	LUELLA.....	4,152	2,540	339.3	49.1	26.3	1918	Baltimore, Md.	Baltimore, Md.	U. S. Shipping Board.
216150	LKMF	St. s.	1	2	LAKE TRAVEURSE.....	1,993	1,177	251.0	43.0	18.1	1918	Duluth, Minn.	New York, N. Y.	Do.
216155	LKMII	St. s.	2	0	OSSENEKE.....	5,577	4,149	409.0	54.1	27.1	1918	Seattle, Wash.	Seattle, Wash.	Do.
216156	LKMJ	St. s.	1	2	LAKE LEMANDO.....	2,370	1,451	251.0	43.5	24.2	1918	Cleveland, Ohio.	Norfolk, Va.	Do.
216157	LKMNI	St. s.	1	2	OVERBROOK.....	5,724	3,507	400.8	51.3	31.4	1918	Chester, Pa.	Philadelphia, Pa.	Do.
216158	LKMP	St. s.	2	2	WESTSHORE.....	5,714	3,472	409.8	54.2	27.7	1918	Portland, Oreg.	Portland, Oreg.	Do.
216132	LKMPI	St. s.	2	0	BREMERTON.....	4,927	3,304	380.0	53.2	27.0	1918	Seattle, Wash.	Seattle, Wash.	Do.
216184	LKMR	St. s.	1	1	LAKE MAUREPAS.....	2,242	1,362	253.5	43.5	22.5	1918	Ashtabula, Ohio.	New York, N. Y.	Do.
216161	LKMT	Sch.	2	4	Richard T. Green...	1,467	1,355	214.7	42.0	20.6	1918	Chelsea, Mass.	Boston, Mass.	The Atlantic & Southern Navigation Co. (Mass.)
216168	LKMV	St. s.	1	2	LAKE CRYSTAL.....	2,308	1,378	253.5	43.8	20.4	1918	Ecorse, Mich.	Norfolk, Va.	U. S. Shipping Board.
216170	LKND	St. s.	1	2	LAKE WINONA.....	2,308	1,378	253.5	43.8	20.4	1918	do.	New York, N. Y.	Do.
216185	LKND	St. s.	1	2	LAKE ST. ROEIS.....	2,238	1,336	253.5	43.5	22.5	1918	Ashtabula, Ohio.	do.	Do.
216188	LKNF	Sch.	1	5	Marie De Rondo....	2,376	2,181	266.7	48.0	24.0	1918	Aberdeen, Wash.	Boston, Mass.	Atlantic & Southern Navigation Co.
216194	LKNII	St. s.	1	2	LAKE ALLEN.....	2,308	1,378	253.5	43.8	20.4	1918	Ecorse, Mich.	New York, N. Y.	U. S. Shipping Board.
216199	LKNJ	St. s.	1	2	LAKE CLEAR.....	2,054	1,251	217.2	43.5	18.7	1918	Chicago, Ill.	Norfolk, Va.	Do.
216202	LKNP	Sch.	1	4	Rosalie Hull.....	826	711	181.5	38.0	14.7	1918	Savannah, Ga.	Savannah, Ga.	Joseph F. O'Brien
216205	LKNQ	St. s.	2	2	WEST GROVE.....	5,688	3,476	410.0	51.2	27.0	1918	Portland, Oreg.	Portland, Oreg.	U. S. Shipping Board.
216211	LKNR	*Sch.	1	2	Salom.....	801	731	177.0	35.0	15.6	1918	Haltimoro, Md.	Philadelphia, Pa.	Reading Co. (Inc.)
216213	LKNT	St. s.	2	1	JOHN M. CONNELLY...	4,930	2,969	304.9	51.0	29.5	1918	Gloucester, N. J.	New York, N. Y.	U. S. Shipping Board.
216215	LKNV	St. s.	3	2	SANTA LUISA.....	4,847	2,889	360.2	51.0	22.8	1918	Philadelphia, Pa.	New York, N. Y.	Grace S. S. Co. (Del.)
216216	LKNW	St. s.	2	2	Catherine D.....	2,224	1,624	242.0	41.6	24.4	1918	Bellingham, Wash.	Seattle, Wash.	Pacific American Fish- eries (Inc.)
216217	LKPB	Ga. s.	2	3	Mount Baker.....	2,904	2,429	285.5	44.8	24.1	1918	Portland, Oreg.	San Francisco, Calif.	The Red Salmon Can- ning Co.
216218	LKPC	St. s.	3	0	WALTER A. LUCKEN- BACH.	8,102	5,087	446.5	56.1	28.0	1918	Seattle, Wash.	New York, N. Y.	Luckenbach S. S. Co. (Del.)
211083	LKPD	St. s.	1	2	A. D. MACTIER.....	1,899	1,141	244.0	43.0	18.3	1913	Wyandotte, Mich.	Ogdensburg, N. Y.	George Hall Corp.
212089	LKPF	St. s.	1	2	Adrian Iselin.....	2,040	1,229	244.0	43.0	20.5	1914	do.	do.	Do.
216220	LKPII	St. s.	2	1	MUSCATINE.....	4,708	2,850	377.0	52.0	26.8	1918	Shooters Island N. Y.	New York, N. Y.	U. S. Shipping Board.
216222	LKPIJ	St. s.	2	3	PAUL H. HAR- WOOD.	6,520	3,957	435.0	56.0	32.0	1918	San Francisco, Calif.	Los Angeles, Calif.	Pan-American Petro- lum & Transport Co. (Del.)
216223	LKPM	St. s.	2	0	WESTBORO.....	5,747	4,065	409.5	54.2	27.6	1918	Seattle, Wash.	Seattle, Wash.	U. S. Shipping Board.
216224	LKPN	St. s.	2	0	WESTERN QUEEN.....	5,853	4,434	409.6	54.2	27.1	1918	do.	do.	Do.
216226	LKPPQ	St. s.	1	1	LAKE PEWAUKEE.....	2,167	1,284	250.5	43.7	20.4	1918	Mantowoc, Wis.	New York, N. Y.	Do.
216231	LKPS	Sch.	2	5	Edward B. Winslow...	2,010	1,006	251.1	43.3	23.9	1918	Bath, Mo.	Portland, Mo.	A. W. Frost.
216249	LKQB	St. s.	2	3	W. M. IRISH.....	7,135	5,354	435.0	56.0	32.0	1918	Alameda, Calif.	Philadelphia, Pa.	Atlantic Refining Co. (Pa.)
217022	LKQF	St. s.	2	2	Lydia.....	4,052	2,487	366.0	48.2	25.8	1902	Newcastle-on-Tyne, England.	New York, N. Y.	Lydia S. S. Co. (N. Y.)
216360	LKQG	Ga. s.	1	1	FRANK LYNCH.....	1,893	1,125	252.0	43.5	18.9	1918	Toledo, Ohio.	San Francisco, Calif.	J. W. Gray, Jr.
216261	LKQH	St. s.	1	2	LAKE HEMLOCK.....	2,308	1,378	253.5	43.3	20.4	1918	Ecorse, Mich.	New York, N. Y.	U. S. Shipping Board.
216262	LKQJ	St. s.	1	3	LAKEHURST.....	2,308	1,378	253.5	43.8	20.4	1918	do.	Norfolk, Va.	Do.
216335	LKQM	*Sch.	1	3	Northern No. 29....	1,267	1,200	215.5	40.5	16.3	1918	South Jacksonville, Fla.	Wilmington, Del.	Northern Barge Corp. (Del.)
216269	LKQN	Sch.	1	3	Rena A. Murphy....	483	424	165.2	35.3	11.4	1918	Mobile, Ala.	Mobile, Ala.	John George Murphy
216274	LKQR	St. s.	2	0	WEST LIANO.....	5,673	4,255	409.0	51.2	27.1	1918	Seattle, Wash.	Seattle, Wash.	U. S. Shipping Board.
216277	LKQT	St. s.	1	1	LAKE LIDA.....	2,177	1,287	250.5	43.7	20.4	1918	Mantowoc, Wis.	New York, N. Y.	Do.
216278	LKQV	St. s.	1	1	LAKE SHAWANO.....	2,177	1,287	250.5	43.7	20.4	1918	do.	Norfolk, Va.	Do.
216309	LKRB	St. s.	2	2	WESTHAMPTON.....	5,832	3,650	410.0	54.2	27.7	1918	Portland, Oreg.	Portland, Oreg.	Do.
216310	LKRD	St. s.	2	2	WEST INDIAN.....	5,702	3,485	410.0	54.2	27.7	1918	do.	do.	Do.
216315	LKRD	Sch.	2	4	Margaret Throop...	1,284	1,125	219.0	41.6	19.0	1918	Thomaston, Mo.	Rockland, Mo.	Richard O. Elliot.
216317	LKRF	St. s.	2	2	North Bend.....	3,009	1,732	275.2	46.0	21.2	1917	North Bend, Oreg.	Marshfield, Oreg.	U. S. Shipping Board
216327	LKRG	St. s.	2	0	CAPE HENRY.....	4,628	2,832	376.4	52.3	27.0	1918	Sparrows Point, Md.	Baltimore, Md.	Do.

SEAGOING VESSELS, ARRANGED IN THE ORDER OF SIGNAL LETTERS—Continued.

[Steel vessels in SMALL CAPITALS, Iron in *italics*, wood in roman.]

Official No.	Signal letters.	Rig.	Decks.	Masts.	Name of vessel.	Gross tonnage.	Net tonnage.	Length.	Breadth.	Depth.	When built.	Where built.	Home port (where permanent document issues).	Name of managing or principal owner.
216329	LKRH	St. s.	1	2	LAKE BENTON.....	2,018	1,248	251.0	43.5	20.0	1918	Lorain, Ohio.....	New York, N. Y....	U. S. Shipping Board.
216330	LKRJ	St. s.	1	2	LAKE WEIR.....	2,018	1,248	251.0	43.5	20.0	1918do.....	Cleveland, Ohio....	Do.
216333	LKRM	St. s.	2	0	WESTMOUNT.....	5,619	3,516	409.5	54.2	27.4	1918	Seattle, Wash.....	Seattle, Wash.....	Do.
216342	LKRN	St. s.	2	0	WEST DURFEE.....	5,522	4,112	409.6	54.2	27.1	1918do.....do.....	Do.
216348	LKRQ	St. s.	2	0	WEST BRIDGE.....	5,799	4,099	409.5	54.2	27.6	1918do.....do.....	Do.
216354	LKRZ	Sch.	2	4	De Witt Brown.....	1,325	1,159	205.8	41.5	19.6	1918	Jacksonville, Fla.	Chicago, Ill.....	Armour Fertilizer Works (N. Y.).
216355	LKRV	St. s.	1	1	ROBERT JOHNSON	2,010	1,227	252.0	43.5	18.9	1918	Toledo, Ohio.....	Wilmington, Del...	Pacific Spruce Corp. (Calif.).
216356	LKRW	Sch.	2	4	Cominack.....	1,446	1,330	228.0	40.0	19.0	1918	Wilmington, N. C.	Boston, Mass.....	O. A. Gilbert.
216359	LKSB	Sch.	1	3	Genova Kathleen....	583	512	162.9	36.8	13.2	1918	Beaumont, Tex....	Port Arthur, Tex...	A. H. Tarver.
216365	LKSC	St. s.	1	1	LAKE CAYUGA.....	2,010	1,227	252.0	43.5	18.0	1918	Toledo, Ohio.....	San Francisco, Calif.	Frank Parmino.
216366	LKSD	St. s.	1	2	LAKE ENNIS.....	2,371	1,417	250.2	43.8	22.2	1918	Wyandotte, Mich...	Detroit, Mich.....	U. S. Shipping Board.
216368	LKSF	St. s.	1	1	AVONDALE.....	5,731	3,511	400.8	54.3	31.4	1918	Chester, Pa.....	Philadelphia, Pa....	Do.
216371	LKSH	St. s.	1	1	WAUKESHA.....	2,535	1,469	298.9	44.0	19.7	1918	Wilmington, Del...	Wilmington, Del....	Do.
216372	LKSJ	St. s.	2	2	WESTERN CITY.....	5,828	3,571	410.0	54.2	27.6	1918	Portland, Oreg.....	Portland, Oreg.....	Do.
216373	LKSM	St. s.	2	2	WESTERN WAVE.....	5,832	3,556	409.3	54.2	27.7	1918do.....do.....	Do.
216376	LKSN	St. s.	1	2	FOAM.....	308	96	135.0	22.8	13.4	1918	Manitowoc, Wis....	Boston, Mass.....	Bay State Fishing Co. (Inc.).
216377	LKSP	Sch.	1	4	Durkeland.....	706	649	176.4	35.9	16.4	1918	Milton, Fla.....	Apalachicola, Fla..	Graves Bros. Co. (Fla.).
216378	LKSQ	*Sch.	1	2	OHIO.....	1,677	1,560	224.4	38.7	21.9	1918	Baltimore, Md.....	Port Arthur, Tex...	Gulf Refining Co. (Tex.).
216380	LKSI	St. s.	2	2	SANTA FECLA.....	2,492	1,483	298.6	40.0	22.0	1918	Camden, N. J.....	New York, N. Y....	Grace S. S. Co. (Del.).
216380	LKST	Ga. s.	2	1	Sherovog.....	1,353	1,018	221.1	40.0	18.0	1918	Savannah, Ga....do.....	Smith Navigation Corp.
216387	LKSV	St. s.	2	3	OAKLAND.....	6,002	4,492	402.6	53.0	32.0	1918	Oakland, Calif.....	San Francisco, Calif.	U. S. Shipping Board.
216388	LKSW	St. s.	2	1	GEORGE W. BARNES	6,531	4,703	416.8	56.1	32.7	1918	Quincy, Mass.....	Los Angeles, Calif..	Pan-American Petroleum & Transport Co. (Del.).
216389	LKTB	St. s.	1	2	LAKE LARGA.....	2,371	1,447	250.2	43.8	22.2	1918	Wyandotte, Mich...	New York, N. Y....	U. S. Shipping Board.
216390	LKTC	St. s.	1	2	LAKE LASANG.....	2,371	1,417	250.2	43.8	22.2	1918do.....do.....	Do.
216395	LKTF	St. s.	1	1	MARINERS HARBOR.	2,431	1,417	264.0	42.2	21.9	1918	Pt. Richmond, N. Y.do.....	Do.
216397	LKTG	St. s.	1	1	MEXOIL.....	1,370	760	242.5	36.9	19.7	1918	Viola, La.....	Los Angeles, Calif..	Huasteca Petroleum Co. (Me.).
216399	LKTJ	St. s.	1	2	LAKE NAUKA.....	2,367	1,471	251.0	43.5	24.2	1918	Cleveland, Ohio....	New York, N. Y....	U. S. Shipping Board.
216400	LKTM	St. s.	1	2	LAKE FERNWOOD...	2,013	1,245	251.0	43.5	20.0	1918	Lorain, Ohio.....	Newport News, Va.	Richmond-New York Steamship Co. (Va.).
216401	LKTN	St. s.	1	2	Naeogdoches.....	2,628	1,512	265.0	46.5	24.5	1918	Houston, Tex.....	Houston, Tex.....	U. S. Shipping Board.
216402	LKTP	St. s.	1	1	HIRAN.....	2,873	1,658	309.2	48.2	21.5	1918	Wilmington, Del...	Wilmington, Del....	Do.
216403	LKTP	St. s.	1	1	LAKE ANNETTE.....	2,177	1,287	250.5	43.7	20.4	1918	Manitowoc, Wis....	Norfolk, Va.....	Do.
216406	LKTR	St. s.	1	1	LAKE LOUISE.....	2,242	1,362	253.5	43.5	22.5	1918do.....	Ashtabula, Ohio....	Do.
216413	LKTV	St. s.	1	3	MANGORE.....	4,066	2,416	357.3	50.3	24.5	1918	Sparrows Point, Md.	New York, N. Y....	Guaranty Trust Co. of New York (N. Y.).
216415	LKTW	St. s.	2	0	WEST ALSEK.....	5,637	4,046	409.0	51.2	27.1	1918	Seattle, Wash.....	Seattle, Wash.....	U. S. Shipping Board.
216421	LKVB	*Sch.	1	3	Northerly No. 30...	1,264	1,198	215.5	40.5	16.3	1918	South Jacksonville, Fla.	Wilmington, Del...	Northern Barge Corp. (Del.).
216421	LKVC	St. s.	1	1	LAKE CHARLOTTE...	2,239	1,311	253.5	43.5	22.5	1918	Ashtabula, Ohio....	New York, N. Y....	U. S. Shipping Board.
107391	LKVD	St. s.	1	2	EILEEN MORSE.....	178	68	101.0	23.0	12.2	1897	Wilmington, Del...do.....	Morse Drydock & Repair Co. (Inc.).
216434	LKVF	Sch.	2	4	Augustus G. Hilton.	1,562	1,412	223.0	41.6	21.6	1918	Thomaston, Me....	Boston, Mass.....	Atlantic Coast Co. (Me.).
216437	LKVG	St. s.	1	2	LAKE WASHBURN...	2,121	1,225	251.0	43.7	10.2	1918	Superior, Wis.....	Norfolk, Va.....	U. S. Shipping Board.
115822	LKVH	St. s.	1	2	Storm King.....	174	87	103.6	21.0	11.8	1882	Philadelphia, Pa...	Philadelphia, Pa....	Storm King Co. (Del.).
216438	LKVJ	St. s.	3	2	SANTA OLIVIA.....	6,339	3,011	404.6	53.0	26.2	1918do.....	New York, N. Y....	Atlantic & Pacific S. S. Co. (Me.).
216445	LKVM	St. s.	2	2	ACCOMAC.....	5,274	3,213	410.0	51.4	27.2	1918	Los Angeles, Calif..	Los Angeles, Calif..	U. S. Shipping Board.
216446	LKVN	St. s.	2	2	WESTERN OCEAN...	5,770	3,501	403.8	51.2	27.7	1918	Portland, Oreg.....	Portland, Oreg.....	Do.
216451	LKVP	St. s.	2	1	LANCASTER.....	5,871	3,530	434.3	57.7	27.1	1918	Chester, Pa.....	New York, N. Y....	Imperial Shipping Corp. (Del.).
216452	LKVQ	Ga. s.	2	2	Libby Malne.....	1,811	1,458	226.0	44.1	20.7	1918	North Portland, Oreg.	San Francisco, Calif.	Libby, McNeill & Libby (Me.).
216454	LKVR	St. s.	1	1	LAKE CHELAN.....	2,010	1,227	252.0	43.5	18.0	1918	Toledo, Ohio.....	Norfolk, Va.....	U. S. Shipping Board.
216455	LKVS	St. s.	2	3	FRESNO.....	6,002	4,194	402.6	53.0	32.0	1918	Oakland, Calif.....	San Francisco, Calif.	Do.
216456	LKVT	St. s.	3	2	H. M. FLAGLER.....	8,207	6,183	461.6	60.0	27.6	1918	Newport News, Va.	New York, N. Y....	Standard Oil Co. (N. J.).
216461	LKVW	St. s.	3	2	EASERN SUN.....	6,851	4,551	383.9	61.1	25.6	1918	Kobe, Japan.....	Seattle, Wash.....	U. S. Shipping Board.
216465	LKWC	St. s.	2	0	WESTERN SEA.....	5,813	4,317	409.5	51.2	27.6	1918	Seattle, Wash.....do.....	Do.
216466	LKWD	St. s.	2	0	CAPT. HOMAIN.....	4,695	2,880	376.4	52.3	27.0	1918	Sparrows Point, Md.	Baltimore, Md.....	Do.
216467	LKWF	Ga. s.	1	2	Helja Silva.....	140	77	107.6	25.1	11.8	1918	Essex, Mass.....	Gloucester, Mass....	Gorton-Pow Vessels Co. (Mass.).
216468	LKWG	St. s.	1	2	O. A. Hermonson...	333	47	126.3	28.2	14.3	1918	Madisonville, La...	Corpus Christi, Tex.	Sunset Fuel Oil Co. (Ariz.).
216477	LKWJ	*Sch.	1	2	Cohansoy.....	807	734	170.2	34.7	15.6	1918	Baltimore, Md.....	Philadelphia, Pa....	Reading Co. (Inc.).
216473	LKWM	Hkn.	1	5	City of Beaumont...	2,014	1,883	254.2	45.0	22.4	1918	Orange, Tex.....	New York, N. Y....	William F. Probst.
216482	LKWN	St. s.	2	2	EASTERN CHIEF...	4,690	3,378	359.0	61.1	25.9	1917	Uraga, Japan.....	Seattle, Wash.....	U. S. Shipping Board.
216481	LRWP	St. s.	1	2	LAKE MARY.....	2,292	1,367	253.5	43.8	20.4	1918	Ecorse, Mich.....	Detroit, Mich.....	Do.
216483	LRWQ	St. s.	1	2	LAKE DARAGA.....	2,371	1,117	250.2	43.8	22.2	1918	Wyandotte, Mich...	New York, N. Y....	Do.

SEAGOING VESSELS, ARRANGED IN THE ORDER OF SIGNAL LETTERS—Continued.

[Steel vessels in SMALL CAPITALS, Iron in *Italics*, wood in roman.]

Official No.	Signal letters.	Rig.	Decks.	Masts.	Name of vessel.	Gross tonnage.	Net tonnage.	Length.	Breadth.	Depth.	When built.	Where built.	Home port (where permanent document issues).	Name of managing or principal owner.
216488	LKWR	St. s.	1	1	GARIBALDI.....	2,873	1,658	<i>Feet.</i> 303.2	<i>Feet.</i> 48.2	<i>Feet.</i> 21.5	1918	Wilmington, Del....	Wilmington, Del....	U. S. Shipping Board.
216489	LKWS	St. s.	2	2	WAKULLA.....	5,435	3,323	410.0	64.4	27.2	1918	Los Angeles, Calif...	Los Angeles, Calif...	Do.
216490	LKWT	St. s.	1	1	Biloxi.....	3,021	1,756	272.9	46.1	24.1	1918	Portland, Oreg.....	Portland, Oreg.....	Do.
216491	LKWV	St. s.	2	0	VITTORIO EMMANUELE III.	4,855	3,601	380.0	63.2	27.0	1918	Seattle, Wash.....	Seattle, Wash.....	Do.
216500	LMBC	St. s.	2	0	WEST APAUM.....	5,573	4,122	409.6	54.2	27.1	1918do.....do.....	Do.
216501	LMBD	St. s.	1	2	LAKE CONESES.....	2,292	1,367	253.5	43.8	20.4	1918	Ecorse, Mich.....	Detroit, Mich.....	Do.
216507	LMBF	Sch.	1	5	Rose Mahoney.....	2,051	1,933	260.7	48.3	22.4	1918	Benicia, Calif.....	San Francisco, Calif.	Andrew F. Mahoney.
216508	LMBG	St. s.	2	3	W. M. BURTON.....	7,137	5,368	435.0	56.0	32.0	1918	Alameda, Calif.....	Philadelphia, Pa....	Atlantic Repeating Co. (Pa.)
216512	LMBH	St. s.	1	2	POINT BONITA.....	2,675	1,669	289.0	44.1	19.0	1918	Portland, Oreg.....	San Francisco, Calif.	Pacific Mail S. S. Co. (N. Y.)
216513	LMBJ	St. s.	1	2	ABSECON.....	3,372	1,929	318.5	49.5	24.2	1918	Camden, N. J.....	New York, N. Y....	A. H. Bull S. S. Co. (N. J.)
216514	LMBK	St. s.	2	2	MINEOLA.....	2,488	1,456	298.6	40.0	22.9	1918do.....do.....	Grace S. B. Co (Del.)
216516	LMBN	*Sch.	1	2	CHIAORES.....	1,161	1,132	205.3	31.0	22.8	1873	Port Glasgow, Scotland.	Port Arthur, Tex...	Magnolia Petroleum Co. (Tex.)
216521	LMBP	St. s.	2	2	Quidno.....	3,004	1,727	275.2	46.0	24.2	1918	North Bend, Oreg...	Marshfield, Oreg...	U. S. Shipping Board.
216522	LMBQ	St. s.	1	2	LAKE LEDAN.....	2,360	1,432	251.0	43.7	22.1	1918	Superior, Wis.....	New York, N. Y....	Do.
216525	LMBR	St. s.	2	2	WESTERN CHIEF.....	5,759	3,505	409.8	51.2	27.7	1918	Portland, Oreg.....	Portland, Oreg.....	Do.
216529	LMBT	St. s.	2	2	OLEN WHITE.....	5,438	3,319	368.6	55.2	30.5	1918	Camden, N. J.....	New York N. Y....	Castner, Curran & Bullitt (Del.)
216528	LMBV	St. s.	1	1	LAKE CATHERINE.....	2,010	1,193	252.0	43.5	18.9	1918	Toledo, Ohio.....do.....	U. S. Shipping Board.
216535	LMBW	St. s.	1	2	POINT LOROS.....	2,670	1,664	289.0	44.1	19.0	1918	Portland, Oreg.....	San Francisco, Calif.	Pacific Mail S. S. Co. (N. Y.)
216530	LMCB	St. s.	2	2	POLAR SEA.....	4,111	2,500	339.3	49.1	26.3	1918	Baltimore, Md.....	Baltimore, Md.....	U. S. Shipping Board.
216543	LMCD	St. s.	2	2	Eastern Star.....	4,330	3,282	344.2	49.0	25.2	1917	Innoshima, Japan...	New York, N. Y....	Do.
216537	LMCF	St. s.	1	2	LAKE HARNEY.....	2,013	1,242	251.0	43.5	20.0	1918	Lorain, Ohio.....do.....	International Coal Transp. Corp. (Del.)
216538	LMCG	St. s.	1	2	LAKE WIMCO.....	2,013	1,242	251.0	43.5	20.0	1918do.....	Cleveland, Ohio...	U. S. Shipping Board.
216539	LMCH	St. s.	1	2	LAKE DUNCAN.....	2,307	1,471	251.0	43.5	21.2	1915	Cleveland, Ohio....	New York, N. Y....	Do.
216540	LMCJ	St. s.	1	2	LAKE YEMASSEE.....	2,319	1,431	250.5	43.5	23.6	1918	Chicago, Ill.....	Norfolk, Va.....	Do.
216541	LMCK	St. s.	3	3	LIBERATOR.....	7,707	5,802	410.0	56.0	23.0	1918	Alameda, Calif.....	San Francisco, Calif.	Do.
216546	LMCN	Sch.	1	3	Frederick J. Lovatt.	510	416	149.3	34.2	14.4	1918	Boothbay Harbor, Me.do.....	Clarence A. Small
216549	LMCP	St. s.	2	2	WEST COHAS.....	5,047	3,465	409.6	54.2	27.1	1918	Seattle, Wash.....	Seattle, Wash.....	U. S. Shipping Board.
216550	LMCQ	St. s.	2	2	Kasota.....	3,017	1,762	272.9	46.1	24.0	1918	Portland, Oreg.....	Portland, Oreg.....	Do.
216557	LMCS	St. s.	2	3	ALLOWAY.....	6,113	4,333	402.6	53.0	32.0	1918	Oakland, Calif.....	San Francisco, Calif.	Do.
216563	LMCT	St. s.	2	0	WESTFORD.....	5,698	3,519	409.5	54.2	27.4	1918	Seattle, Wash.....	Seattle, Wash.....	Do.
216564	LMCV	St. s.	2	2	Blandon.....	3,017	1,762	272.9	46.1	24.1	1918	Portland, Oreg.....	Portland, Oreg.....	U. S. Shipping Board.
202863	LMCW	St. s.	1	0	ORION.....	127	74	96.5	22.2	13.1	1900	South Portland, Me.	Houston, Tex.....	D. W. Ryan Towboat Co. (Inc.)
216565	LMDB	St. s.	1	3	FIRMORE.....	7,117	4,431	449.1	57.2	34.0	1918	Sparrows Point, Md.	New York, N. Y....	Granary Trust Co. of New York (N. Y.)
216542	LMDC	St. s.	1	3	H. B. Lovejoy.....	1,067	768	202.0	40.1	16.2	1918	Seattle, Wash.....	Seattle, Wash.....	Northwestern Shipping Co. (Wash.)
216569	LMDF	St. s.	1	2	LAKE JANET.....	2,292	1,367	253.5	43.8	20.4	1918	Ecorse, Mich.....	New York, N. Y....	U. S. Shipping Board.
216570	LMDD	St. s.	1	2	LAKE SILVER.....	2,292	1,367	253.5	43.8	20.4	1918do.....	Norfolk, Va.....	Do.
216576	LMDE	St. s.	1	2	Wishkah.....	2,924	1,718	272.1	48.8	25.7	1918	Aberdeen, Wash....	Seattle, Wash.....	Do.
216572	LMDJ	St. s.	2	2	WAMPUM.....	5,451	3,334	410.0	54.4	27.2	1918	Los Angeles, Calif...	Los Angeles, Calif...	Do.
216571	LMDK	St. s.	1	3	LAKE FRANCES.....	2,010	1,193	252.0	43.5	18.9	1918	Toledo, Ohio.....	San Francisco, Calif.	Frank Parlino.
216580	LMDQ	Co. s.	1	1	Lancaster.....	141	76	109.4	19.9	8.4	1918	Woomas, Va.....	Wilmington, Del....	Diamond State Fish Products Co. (Del.)
216581	LMDR	Co. s.	1	1	Marlin.....	141	76	109.4	19.9	8.4	1918do.....do.....	Do.
216582	LMDS	Co. s.	1	0	Richmond.....	141	76	109.4	19.9	8.4	1918do.....	Reedville, Va.....	Bellows & Squire Co. (N. Y.)
216583	LMDT	Co. s.	1	2	Swanson.....	141	76	109.4	19.9	8.4	1918do.....do.....	Do.
216584	LMDV	St. s.	2	2	SAGADAHOC.....	6,223	3,849	420.5	54.2	31.4	1918	Bath, Me.....	New York, N. Y....	Sagadahoc S. S. Corp. (N. Y.)
216586	LMDW	Co. s.	1	1	MOHAWK.....	360	274	145.0	23.3	12.0	1918	Jacksonville, Fla...	Port Arthur, Tex...	Gulf Rolling Co. (Tex.)
216587	LMFB	St. s.	1	2	LAKE MARKHAM.....	1,998	1,171	251.0	43.0	18.1	1918	Duluth, Minn.....	Duluth, Minn.....	U. S. Shipping Board.
216588	LMFC	St. s.	1	2	Quinault.....	2,531	1,490	296.6	46.1	24.0	1918	Tacoma, Wash.....	Seattle, Wash.....	Do.
216589	LMFD	St. s.	1	0	CHERBAULP.....	4,839	3,588	350.6	53.1	27.0	1918do.....do.....	Do.
216598	LMFH	St. s.	2	2	WASSAIC.....	5,529	3,357	410.0	51.4	27.2	1918	Los Angeles, Calif...	Los Angeles, Calif...	Do.
216600	LMFJ	St. s.	1	2	LAKE BENGOW.....	2,368	1,445	250.5	43.8	22.2	1918	Wyandotte, Mich....	Detroit, Mich.....	Do.
216602	LMFK	St. s.	2	2	Holliston.....	3,017	1,752	272.9	46.1	24.1	1918	Portland, Oreg.....	Portland, Oreg.....	Do.
216607	LMFP	St. s.	2	1	MONTCLAIR.....	4,773	2,907	377.0	52.0	26.8	1918	Shooters Island, N. Y.	New York, N. Y....	Do.
216608	LMFQ	St. s.	3	1	J. A. HOSTWICK.....	7,929	5,866	465.2	60.0	26.4	1918	Wilmington, Del....do.....	Standard Oil Co. (N. Y.)
216609	LMFR	St. s.	1	2	LAKE PEARL.....	2,292	1,367	253.5	43.8	20.4	1918	Ecorse, Mich.....	Norfolk, Va.....	U. S. Shipping Board.
216610	LMFH	St. s.	2	1	ALLEN TOWN.....	4,998	2,914	364.9	51.0	29.5	1918	Gloucester City, N. J.	Philadelphia, Pa....	Do.
216612	LMFT	St. s.	2	3	ANIWA.....	6,012	4,462	402.6	53.0	32.0	1918	Oakland, Calif.....	San Francisco, Calif.	Do.
216617	LMFV	St. s.	3	2	EASTERN SEA.....	5,838	4,493	384.0	51.1	25.6	1918	Kobe, Japan.....	Seattle, Wash.....	Do.
216620	LMFW	St. s.	2	0	WEST EKONK.....	5,630	3,455	409.6	54.2	27.1	1918	Seattle, Wash.....do.....	Do.
216615	LMGB	St. s.	2	2	ELDORADO.....	2,180	1,289	245.0	42.0	24.1	1918	Long Beach, Calif...	San Francisco, Calif.	Western Transport Co. (Calif.)
216616	LMGC	St. s.	1	1	CATHERINE.....	2,139	1,289	250.5	43.7	20.4	1918	Manitowoc, Wis.....	New York, N. Y....	Bull Insular S. S. Co. (Del.)
216627	LMGF	St. s.	2	2	WESTERN SPIRIT.....	5,760	3,504	409.8	54.2	27.7	1918	Portland, Oreg.....	Portland, Oreg.....	U. S. Shipping Board.
216630	LMGH	Sch.	2	4	Hesper.....	1,318	1,231	210.2	41.0	20.1	1918	Somerset, Mass.....	Boston, Mass.....	Cns. F. Webb.

SEAGOING VESSELS, ARRANGED IN THE ORDER OF SIGNAL LETTERS—Continued.

[Steel vessels in SMALL CAPITALS, Iron in *italics*, wood in roman.]

Official No.	Signal letters.	Rtg.	Decks.	Masts.	Name of vessel.	Gross tonnage.	Net tonnage.	Length.	Breadth.	Depth.	When built.	Where built.	Home port (where permanent document issues).	Name of managing or principal owner.
								Feet.	Feet.	Feet.				
216631	LMGJ	St. s.	2	2	WESTERN LIGHT	5,760	3,504	409.8	54.2	27.7	1918	Portland, Ore.	Portland, Ore.	U. S. Shipping Board.
216632	LMGK	St. s.	2	2	Calloli	3,017	1,762	272.9	46.1	24.1	1918do.do.	Do.
216646	LMGQ	St. s.	1	1	LAKE HARRIS	2,217	1,340	253.5	43.6	22.5	1918	Ashtabula, Ohio	New York, N. Y.	U. S. Shipping Board.
216647	LMGR	Ga. s.	1	2	Pioneer	233	128	129.1	22.7	12.0	1918	Essex, Mass.	Gloucester, Mass.	Frank C. Pearce.
216648	LMGS	Sch.	1	4	Victoria S.	754	666	176.0	37.5	14.7	1918	Dennysville, Me.	New York, N. Y.	David Cohen.
216650	LMGV	St. s.	1	2	POINT JUDITH	2,670	1,664	289.0	44.1	19.0	1918	Portland, Ore.	San Francisco, Calif.	Pacific Mail S. S. Co. (N. Y.)
216657	LMGW	St. s.	1	3	LAKE BLANCHETTE	2,346	1,436	251.0	43.6	24.2	1918	Cleveland, Ohio	New York, N. Y.	U. S. Shipping Board.
216662	LMHB	Sch.	2	4	Gullford D. Pendleton	1,611	1,466	205.8	41.5	19.6	1918	Jacksonville, Fla.do.	Fields S. Pendleton.
216663	LMHC	St. s.	1	2	LAKE OAKONA	2,308	1,445	250.5	43.8	22.2	1918	Wyandotte, Mich.do.	U. S. Shipping Board.
216664	LMHD	St. s.	2	0	WEST GAMBO	5,579	4,171	409.6	54.2	27.1	1918	Seattle, Wash.	Seattle, Wash.	Do.
216667	LMHG	St. s.	2	1	Kosciuszko	4,936	3,085	376.4	52.3	27.0	1918	Sparrows Point, Md.	New York, N. Y.	Polish American Navigation Corp. (Del.)
216660	LMHJ	St. s.	1	2	LAKE BLEDSOE	2,316	1,368	251.0	43.5	22.4	1918	Buffalo, N. Y.	Norfolk, Va.	U. S. Shipping Board.
216678	LMHK	St. s.	1	2	LAKE LEKA	2,352	1,428	251.0	43.7	22.2	1918	Superior, Wis.do.	Do.
216679	LMHN	St. s.	1	2	Coyote	2,651	1,528	207.3	46.0	23.0	1918	Kearney, N. J.	New York, N. Y.	United Transit Co. Ltd. (N. Y.)
216680	LMHP	St. s.	1	1	MIDDLEBURY	2,585	1,460	208.0	44.0	19.7	1918	Wilmington, Del.	Wilmington, Del.	U. S. Shipping Board.
216685	LMHQ	St. s.	1	2	Wahkiakum	2,528	1,405	264.7	46.2	24.1	1918	Tacoma, Wash.	Tacoma, Wash.	Do.
216692	LMHT	St. s.	1	2	Capitol No. 1	165	77	97.8	19.8	9.0	1891	Yarmouth, Nova Scotia	New York, N. Y.	Capitol Towing Co. (N. Y.)
216698	LMHV	St. s.	1	2	LAKE YAHARA	2,338	1,431	260.5	43.5	22.6	1918	Chicago, Ill.	Norfolk, Va.	U. S. Shipping Board.
216701	LMHW	St. s.	2	2	Kickapoo	3,002	1,723	275.2	46.0	24.2	1918	North Bond, Ore.	Marshfield, Ore.	Do.
216702	LMJH	St. s.	1	2	Holota	2,620	1,548	265.6	46.2	23.0	1918	Wilmington, Calif.	Los Angeles, Calif.	Do.
216703	LMJC	St. s.	2	2	Moritz	3,010	1,752	272.9	46.1	24.1	1918	Portland, Ore.	New York, N. Y.	M. & J. Tracy (N. Y.)
216704	LMJD	St. s.	2	2	WEST COAST	5,688	3,467	409.8	54.2	27.7	1918do.do.	J. A. Klannin.
216706	LMJE	St. s.	3	2	EASTERN QUEEN	5,834	4,417	384.0	51.1	25.0	1918	Kobe, Japan	Seattle, Wash.	U. S. Shipping Board.
216707	LMJF	Ga. s.	1	1	CHOCTAW	350	269	145.0	23.3	12.0	1918	Jacksonville, Fla.	Port Arthur, Tex.	Gulf Refining Co. (Tex.)
216500	LMJH	Sch.	2	4	Isabel C. Harris	1,078	988	193.2	40.0	19.2	1918	Wilmington, N. C.	Boston, Mass.	O. A. Gilbert.
77543	LMJN	St. s.	2	0	MASUDA	4,844	3,605	380.6	53.1	27.0	1902	Seattle, Wash.	Tacoma, Wash.	U. S. Shipping Board.
	LMJN	St. s.	1	0	John O. Chandler	110	56	91.0	20.2	11.4	1908	Bath, Me.	New York, N. Y.	L. Boyer's Sons Co. (Ind.)
216710	LMJR	St. s.	1	2	LAKE ORMOG	2,368	1,445	260.5	43.8	22.2	1918	Wyandotte, Mich.	Detroit, Mich.	U. S. Shipping Board.
216717	LMJS	St. s.	1	2	LAKE ECKHART	2,337	1,432	251.0	43.5	24.2	1918	Lorain, Ohio	New York, N. Y.	Do.
216718	LMJT	St. s.	1	2	SAMOA	1,997	1,172	251.0	43.6	18.1	1918	Duluth, Minn.	San Francisco, Calif.	Hammond Lumber Co. (Del.)
216720	LMJV	St. s.	2	2	Andra	2,551	1,528	207.3	46.0	23.0	1918	Portland, Me.	Portland, Me.	U. S. Shipping Board.
216727	LMJW	St. s.	1	2	CRAWL KEYS	2,308	1,378	253.5	43.8	20.4	1918	Ecorse, Mich.	New York, N. Y.	Do.
216730	LMKC	St. s.	2	2	EASTERN KING	2,995	1,814	304.8	43.8	25.2	1918	Harima, Japan	Seattle, Wash.	Do.
216737	LMKD	St. s.	2	0	WEST GOTOMSKA	5,728	4,123	409.6	54.2	27.1	1918	Seattle, Wash.do.	Do.
216738	LMKF	St. s.	1	1	LAKE PLEASANT	2,221	1,344	253.5	43.5	22.5	1918	Ashtabula, Ohio	New York, N. Y.	Do.
216739	LMKG	St. s.	1	1	MARY	2,160	1,280	250.5	43.7	20.4	1918	Mantowoc, Wis.do.	Bull-Insular S. S. Co. (Del.)
216748	LMKP	St. s.	2	2	Calala	2,709	1,670	285.0	44.8	23.0	1918	Portland, Ore.	Portland, Ore.	U. S. Shipping Board.
216749	LMKQ	St. s.	1	2	POINT ADAMS	2,671	1,664	289.0	44.1	19.0	1918do.	San Francisco, Calif.	Pacific Mail S. S. Co. (N. Y.)
216760	LMKR	St. s.	1	2	Manada	2,542	1,490	266.9	46.1	24.2	1918	Aberdeen, Wash.	Portland, Ore.	U. S. Shipping Board.
216754	LMKT	St. s.	2	2	WESTERN MAID	5,760	3,503	409.8	54.2	27.7	1918	Portland, Ore.do.	Do.
216758	LMKV	St. s.	2	2	LAKE PACHUTA	2,410	1,464	250.5	43.8	22.2	1918	Saginaw, Mich.	Port Huron, Mich.	Do.
216760	LMKW	St. s.	2	2	WEST GALOC	5,302	3,293	410.0	54.4	27.2	1918	Los Angeles, Calif.	Los Angeles, Calif.	Do.
216761	LMNB	St. s.	2	3	WEST GALETA	5,435	3,323	410.0	54.4	27.2	1918do.do.	Do.
216763	LMNC	St. s.	1	2	Malaska	2,524	1,511	266.8	46.0	23.4	1918	Tacoma, Wash.	Tacoma, Wash.	Do.
216762	LMND	St. s.	3	3	VOLUNTEER	7,717	5,791	410.0	56.0	29.0	1918	Alameda, Calif.	San Francisco, Calif.	Do.
216767	LMNH	St. s.	2	2	WINDING GULF	5,438	3,330	368.0	55.2	30.5	1918	Camden, N. J.	New York, N. Y.	Castner, Curran & Buttrick (Del.)
216768	LMNJ	St. s.	1	0	J. A. Bisso	210	144	102.3	23.7	14.2	1900	Sorel, Quebec	New Orleans, La.	New Orleans Coal & Bisso Towboat Co. (Del.)
216770	LMNK	St. s.	2	1	O. T. Waring	5,570	3,379	411.6	53.4	26.8	1918	Wilmington, Del.	New York, N. Y.	Standard Oil Co. (N. Y.)
216775	LMNP	St. s.	1	2	LAKE GEDNEY	2,333	1,428	251.0	43.5	24.2	1918	Cleveland, Ohio	Savannah, Ga.	U. S. Shipping Board.
216776	LMNQ	St. s.	1	2	LAKE AKKRA	2,367	1,437	250.5	43.8	22.2	1918	Wyandotte, Mich.	Norfolk, Va.	Do.
216777	LMNR	St. s.	2	1	MORRISTOWN	4,740	2,983	377.0	52.0	26.8	1918	Shoctors Island, N. Y.	New York, N. Y.	Do.
216778	LMNS	St. s.	2	1	GALESHURO	5,138	3,646	377.0	52.0	26.8	1918do.do.	Do.
216779	LMNT	St. s.	2	1	ENGLEWOOD	4,740	2,983	377.0	52.0	26.8	1918do.do.	Do.
216783	LMNV	St. s.	2	2	Wakan	3,019	1,752	272.9	46.1	24.1	1918	Portland, Ore.	Portland, Ore.	Do.
216787	LMPW	St. s.	2	2	WESTERN PRIDE	5,658	3,467	409.8	54.2	27.7	1918do.do.	Do.
216785	LMPC	St. s.	2	0	WESTERN STAR	5,700	3,503	409.5	54.2	27.0	1918	Seattle, Wash.	Seattle, Wash.	Do.
216786	LMPE	St. s.	2	0	WEST HOBOMAC	5,527	3,355	409.0	54.2	27.1	1918do.do.	Do.
216788	LMPF	St. s.	2	3	SHREVEPORT	7,277	4,371	435.0	56.0	32.0	1918	Alameda, Calif.	New York, N. Y.	Do.
216790	LMPP	St. s.	1	1	LAKE WINTHROP	2,150	1,280	250.5	43.7	20.4	1918	Mantowoc, Wis.	Norfolk, Va.	Do.
216790	LMPK	St. s.	1	2	LAKE ELKO	2,330	1,435	251.0	43.6	24.2	1918	Lorain, Ohiodo.	Do.
216791	LMPN	St. s.	1	2	La Forgo	2,520	1,495	253.5	46.0	26.0	1918	Morgan City, La.	Morgan City, La.	Do.
216793	LMPO	St. s.	3	2	EASTFENER	5,840	4,197	385.0	51.0	21.1	1918	Kawasaki, Japan	San Francisco, Calif.	Do.
216794	LMPR	St. s.	1	3	San Diego	1,487	835	237.3	44.7	16.8	1918	Hoquiam, Wash.do.	Hart Wood Lumber Co. (Calif.)

SEAGOING VESSELS, ARRANGED IN THE ORDER OF SIGNAL LETTERS--Continued.

(Steel vessels in SMALL CAPITALS, Iron in *italics*, wood in roman.)

Official No.	Signal letters.	Rtg.	Decks.	Masts.	Name of vessel.	Gross tonnage.	Net tonnage.	Length.	Breadth.	Depth.	When built.	Where built.	Home port (where permanent document issues).	Name of managing or principal owner.
216706	LMP8	St. s.	1	2	Alvada.....	2,673	1,515	267.3	46.0	23.6	1918	Cornwells, Pa.....	Philadelphia, Pa....	U. S. Shipping Board.
216802	LMQO	St. s.	1	2	EAST INDIAN.....	8,229	5,170	415.0	58.0	29.0	1918	Uraga, Japan.....	San Francisco, Calif.	Do.
216805	LMQD	St. s.	1	2	LAKE LINDEN.....	2,150	1,280	250.5	43.7	20.4	1918	Manitowoc, Wis.....	New York, N. Y.....	Do.
216804	LMQF	St. s.	1	2	CALAVERAS.....	2,370	1,447	250.5	43.7	22.5	1918do.....do.....	Do.
216808	LMQH	St. s.	1	2	LAKE DYMER.....	2,357	1,429	251.0	43.7	22.5	1918	Superior, Wis.....	Duluth, Minn.....	Do.
216809	LMQJ	Sch.	2	4	Paul E. Thurlow.....	1,590	1,453	430.0	41.8	23.3	1918	Rockland, Me.....	Boston, Mass.....	Atlantic Coast Co. (Me.)
216811	LMQK	St. s.	1	2	Lake Gardner.....	2,292	1,367	253.5	43.8	20.4	1918	Ecorse, Mich.....	Detroit, Mich.....	U. S. Shipping Board.
216814	LMQN	St. s.	1	2	LAKE HERMAN.....	2,312	1,413	250.5	43.5	22.6	1918	Chicago, Ill.....	Chicago, Ill.....	Do.
216816	LMQR	St. s.	1	2	LAKE ELSINORE.....	2,350	1,435	251.0	43.5	24.2	1918	Lorain, Ohio.....	Norfolk, Va.....	Do.
216810	LMQS	St. s.	1	2	Bonilton.....	2,581	1,550	267.0	46.0	23.8	1918	Seattle, Wash.....	Seattle, Wash.....	Do.
216821	LMQV	St. s.	1	0	M. J. SCANLON.....	5,602	3,910	362.3	51.2	32.2	1918	Camden, N. J.....	Philadelphia, Pa....	Do.
216822	LMQW	St. s.	1	2	MARY WEEMS.....	2,662	1,766	290.4	45.0	22.8	1918	Elizabeth, N. J.....	Baltimore, Md.....	Baltimore & Carolina S. S. Co. (Md.)
216824	LMRB	St. s.	1	1	PHOENIX.....	5,731	3,511	400.8	54.3	31.4	1918	Chester, Pa.....	Philadelphia, Pa....	U. S. Shipping Board.
216826	LMRG	St. s.	2	0	WESTERN CROSS.....	5,754	3,540	409.5	51.2	27.6	1918	Seattle, Wash.....	Seattle, Wash.....	Do.
216827	LMRD	St. s.	1	2	LAKE GENEVA.....	1,098	1,179	251.0	43.0	18.1	1918	Duluth, Minn.....	Duluth, Minn.....	Do.
216828	LMRF	St. s.	1	2	Cheron.....	2,513	1,502	260.8	46.2	24.0	1918	Tacoma, Wash.....	Tacoma, Wash.....	Do.
216829	LMRG	St. s.	2	2	Kuwa.....	3,019	1,752	272.9	40.1	24.1	1918	Portland, Ore.....	Portland, Ore.....	Do.
216830	LMRII	St. s.	2	2	Holbrook.....	3,019	1,752	272.9	46.1	24.1	1918do.....do.....	Do.
216833	LMRI	*Sch.	2	2	Marie C. Beazley.....	2,414	2,358	285.0	44.8	23.0	1918do.....	Norfolk, Va.....	Fred. W. Beazley.
216835	LMRJ	St. s.	1	2	Keota.....	2,572	1,527	266.5	46.0	24.1	1918	Samoa, Calif.....	San Francisco, Calif.	U. S. Shipping Board.
216837	LMRQ	Sch.	1	4	Lieut. Sam Mengel.....	907	700	187.7	38.4	15.2	1918	Bath, Mo.....	New York, N. Y.....	Mercator Navigation Co. (Del.)
216839	LMRS	St. s.	1	0	Progress.....	345	157	125.3	29.0	13.7	1918	Solomons Island, Md.	Baltimore, Md.....	Bethlehem Shipbuilding Corp. (Ltd.)
216841	LMRT	St. s.	1	2	LAKE HEWES.....	2,330	1,448	231.0	43.5	24.2	1918	Cleveland, Ohio.....	Norfolk, Va.....	U. S. Shipping Board.
216842	LMRW	St. s.	1	2	Balsto.....	2,551	1,528	267.3	46.0	23.6	1918	Noank, Conn.....	New London, Conn.	Do.
216843	LMSB	St. s.	1	2	Lono Star.....	2,531	1,496	264.6	46.1	21.0	1918	Beaumont, Tex.....	Port Arthur, Tex....	Do.
216845	LMSD	St. s.	1	2	SAG HARBOR.....	2,431	1,417	264.0	42.2	21.9	1918	Mariners Harbor, N. Y.	New York, N. Y.....	Do.
216846	LMSF	St. s.	2	0	ANACORTES.....	4,829	3,625	370.8	53.1	27.0	1918	Tacoma, Wash.....	Tacoma, Wash.....	Do.
216848	LMSG	St. s.	1	2	Bonilton.....	2,512	1,532	267.5	46.4	23.9	1918	Seattle, Wash.....	Seattle, Wash.....	Do.
216849	LMSH	St. s.	2	0	WEST HOSOKIE.....	5,661	3,472	409.6	51.2	27.1	1918do.....do.....	Do.
216850	LMSJ	St. s.	2	2	Apalachee.....	2,474	1,157	270.0	40.0	22.4	1918	Jacksonville, Fla.....	Jacksonville, Fla....	Do.
216861	LMSK	St. s.	2	2	Baladan.....	3,001	1,720	275.2	40.0	21.2	1919	North Bend, Ore.....	Marshfield, Ore....	Do.
216863	LMSN	St. s.	2	2	WEST ZULA.....	6,000	1,552	410.0	51.4	27.2	1918	Los Angeles, Calif..	Los Angeles, Calif..	Do.
216864	LMSV	St. s.	2	3	Mauna Ala (s).....	6,098	1,950	420.5	51.2	31.4	1918	Bath, Mo.....	San Francisco, Calif.	Matson Navigation Co. (Calif.)
216865	LMSQ	St. s.	2	2	Basaan.....	2,551	1,528	267.3	46.0	23.6	1918	Portland, Me.....	Portland, Me.....	H. W. Page.
216866	LM3R	St. s.	1	2	LAKE AVANCE.....	2,353	1,429	251.0	43.7	22.2	1918	Superior, Wis.....	Duluth, Minn.....	U. S. Shipping Board.
216870	LMST	St. s.	1	2	LAKE CARA.....	2,331	1,433	251.0	43.5	21.2	1918	Lorain, Ohio.....	New York, N. Y.....	Do.
216871	LMSV	St. s.	2	2	GOVERNOR JOHN LIND.....	3,431	2,035	305.0	46.0	21.5	1918	Oakland, Calif.....	Baltimore, Md.....	Baltimore S. S. Co. (Del.)
216872	LMSW	St. s.	2	2	Catawba.....	3,129	1,838	273.3	45.4	24.2	1918	Wilmington, Calif..	Los Angeles, Calif..	U. S. Shipping Board.
216873	LMTH	St. s.	1	2	Nancehl.....	2,525	1,772	263.8	45.8	21.4	1918	Tampa, Fla.....	Jacksonville, Fla....	Do.
216874	LMTC	St. s.	1	2	LAKE YPSILANTI.....	2,368	1,415	250.5	43.8	22.2	1918	Wyandotte, Mich.....	New York, N. Y.....	Do.
216875	LMTD	St. s.	2	3	DEPIANCE.....	7,011	4,780	410.0	56.0	35.2	1918	Alameda, Calif.....	San Francisco, Calif.	Do.
216876	LMTF	*Sch.	1	3	Smith & Torry No. 2.....	1,251	1,198	221.1	41.0	16.5	1918	Bethel, Del.....	New York, N. Y.....	Smith & Terry Transportation Co. (Del.)
216877	LMTG	St. s.	2	1	W. L. STEED.....	6,172	4,505	419.8	56.1	31.1	1918	Quincy, Mass.....	Los Angeles, Calif..	Pan-American Petroleum & Transport Co. (Del.)
216878	LMTH	Sch.	1	4	Georgetto.....	866	757	187.8	36.1	16.0	1918	Portland, Ore.....	New York, N. Y.....	August N. Schneider.
216886	LMTK	St. s.	2	2	Barabos.....	2,504	1,493	266.9	46.1	23.8	1918do.....	Portland, Ore.....	U. S. Shipping Board.
216887	LMTN	St. s.	1	2	Banago.....	2,551	1,528	267.3	46.0	23.6	1918	Mobile, Ala.....	Mobile, Ala.....	Do.
216888	LMTT	St. s.	1	2	Congruco.....	2,551	1,528	267.3	46.0	23.6	1918	Kearny, N. J.....	Newark, N. J.....	Do.
216890	LMTR	St. s.	1	2	LAKEVILLE.....	2,202	1,367	253.5	43.8	20.4	1918	Ecorse, Mich.....	New York, N. Y.....	Do.
216891	LMTS	St. s.	1	2	LAKE DEVAL.....	2,320	1,153	251.0	43.5	21.2	1918	Lorain, Ohio.....	Philadelphia, Pa....	Do.
216892	LMTV	St. s.	1	2	LAKE HELEN.....	1,908	1,179	251.0	43.0	18.1	1918	Duluth, Minn.....	Savannah, Ga.....	Do.
216893	LMTW	St. s.	1	2	Hasco.....	2,650	1,556	265.6	46.5	21.5	1918	Houston, Tex.....	Houston, Tex.....	Do.
216894	LMVH	St. s.	1	2	Helolt.....	2,531	1,502	266.6	46.2	23.7	1918	Tacoma, Wash.....	Tacoma, Wash.....	Do.
216895	LMVO	*Sch.	1	2	Tuckahoe.....	792	720	179.0	31.0	15.5	1918	Baltimore, Md.....	Philadelphia, Pa....	Reading Co. (Inc.)
216901	LMVD	Sch.	2	5	John W. Wells.....	2,527	2,374	267.3	47.8	20.5	1918	St. Helens, Ore.....	San Francisco, Calif.	Charles R. MacCormick & Co. (Calif.)
216902	LMVF	St. s.	2	0	WESTPORT.....	5,665	3,520	409.5	51.2	37.4	1918	Seattle, Wash.....	Seattle, Wash.....	U. S. Shipping Board.
216903	LMVG	St. s.	1	2	LAKE DELANCEY.....	2,316	1,368	251.0	43.5	22.4	1918	Huatao, N. Y.....	Norfolk, Va.....	Do.
216904	LMVJ	Bk.	2	3	H. B. EVERETT.....	1,805	1,708	241.1	30.4	23.0	1900	Vegesack, Germany	New York, N. Y.....	W. D. Lattner.
216905	LMVK	St. s.	1	2	Dancy.....	2,550	1,500	267.3	46.0	23.6	1918	Jacksonville, Fla.....	Jacksonville, Fla....	U. S. Shipping Board.
216910	LMVP	St. s.	2	2	WESTERN COMET.....	5,871	3,631	409.8	51.2	27.7	1918	Portland, Ore.....	Portland, Ore.....	Do.
216912	LMVQ	St. s.	1	1	LAKE MARION.....	2,230	1,354	253.5	43.5	22.5	1918	Ashtabula, Ohio.....	New York, N. Y.....	Do.
216914	LMVR	St. s.	1	2	LAKE OSWEYA.....	2,416	1,432	250.5	43.8	22.2	1918	Saginaw, Mich.....	Norfolk, Va.....	Do.
216915	LMVS	St. s.	1	2	LAKE BUCKEYE.....	2,338	1,431	250.5	43.5	22.6	1918	Chicago, Ill.....do.....	Do.
216919	LMVW	St. s.	1	2	Forster.....	2,652	1,539	267.5	46.6	24.0	1918	Seattle, Wash.....	Seattle, Wash.....	Do.

+C composite.

SEAGOING VESSELS, ARRANGED IN THE ORDER OF SIGNAL LETTERS--Continued.

[Steel vessels in SMALL CAPITALS, Iron in *italics*, wood in roman.]

Official No.	Signal letters.	Rtg.	Decks.	Masts.	Name of vessel.	Gross tonnage.	Net tonnage.	Length.	Breadth.	Depth.	W. h. o. n. built.	Where built.	Home port (where permanent document issues).	Name of managing or principal owner.
								Feet.	Feet.	Feet.				
216924	LMWD	St. s.	1	2	LAKE MEDFORD...⊙	2,084	1,223	251.0	43.7	19.2	1918	Superior, Wis.	Norfolk, Va.	U. S. Shipping Board.
216925	LMWF	St. s.	2	0	WEST HUMHAW...⊙	6,327	3,385	409.6	54.2	27.1	1918	Seattle, Wash.	Seattle, Wash.	Do.
216926	LMWG	St. s.	1	2	LAKE ALVADA...⊙	2,320	1,448	251.0	43.8	24.2	1918	Cleveland, Ohio.	New York, N. Y.	Do.
216927	LMWH	Sch.	2	4	Frances L. Taussig...⊙	1,080	972	193.7	38.8	19.0	1918	Boothbay Harbor, Me.	Boston, Mass.	Atlantic Coast Co. (Me.)
216928	LMWJ	St. s.	2	2	Hotsford...⊙	2,474	1,457	270.0	46.0	22.4	1918	Jacksonville, Fla.	Jacksonville, Fla.	U. S. Shipping Board.
216930	LMWK	St. s.	1	2	Alapha...⊙	2,573	1,515	247.3	46.0	23.8	1918	Cornwells, Pa.	Philadelphia, Pa.	Do.
216943	LMWQ	St. s.	2	2	Bromola...⊙	2,059	1,746	273.5	49.1	25.9	1918	Aberdeen, Wash.	Seattle, Wash.	Do.
216944	LMWR	St. s.	2	2	Hoxley...⊙	2,532	1,497	266.9	46.1	24.2	1918	...do.	...do.	Do.
216942	LMWS	St. s.	1	2	Fish Hawk...⊙	352	140	139.4	24.4	13.1	1918	South Portland, Mo.	Rockland, Mo.	Deep Sea Fisheries (Mo.)
216945	LMVT	Cl. s.	1	2	CERRITO...⊙	405	250	155.0	25.4	12.6	1918	San Juan, P. R.	San Juan, P. R.	H. S. Graham.
216948	LMWV	St. s.	1	2	CRAINCREEK...⊙	2,292	1,367	253.5	43.8	20.4	1918	Ecorse, Mich.	Norfolk, Va.	U. S. Shipping Board.
216949	LMWU	St. s.	2	0	NANTASKET...⊙	5,754	3,540	409.5	51.2	27.6	1918	Seattle, Wash.	Seattle, Wash.	Do.
216952	LNHD	St. s.	1	2	Hanncroft...⊙	2,537	1,501	266.0	46.1	24.2	1918	Aberdeen, Wash.	...do.	Do.
216954	LNHF	Sch.	1	4	Kennebunk...⊙	710	059	174.7	35.2	14.0	1918	Kennebunk, Mo.	Hoston, Mass.	Edwin A. Holmes.
216955	LNHG	St. s.	1	2	Mazama...⊙	2,542	1,503	266.1	46.1	23.9	1918	Tacoma, Wash.	New York, N. Y.	Entco S. S. Co. (Ltd.) (N. Y.)
217053	LNHH	St. s.	1	2	LAKE YELVERTON...⊙	2,332	1,452	251.0	43.0	24.2	1918	Lorain, Ohio	...do.	U. S. Shipping Board.
216950	LNHJ	St. s.	1	1	LAKE WILSON...⊙	2,130	1,275	250.5	43.7	20.4	1918	Manitowoc, Wis.	Savannah, Ga.	Do.
216960	LNHK	St. s.	1	2	Cruso...⊙	2,442	1,450	267.8	46.2	22.9	1918	Bellingham, Wash.	Seattle, Wash.	Do.
216969	LNHP	St. s.	3	2	SANTA TERESA...⊙	4,858	2,888	380.2	51.6	22.8	1918	Philadelphia, Pa.	New York, N. Y.	Graco S. S. Co. (Del.)
216971	LNHR	St. s.	1	2	GOODSPEED...⊙	2,395	1,463	250.5	43.8	22.2	1918	Wyandotte, Mich.	...do.	U. S. Shipping Board.
216972	LNHS	St. s.	1	2	ORFEE...⊙	2,310	1,420	250.5	43.0	22.2	1918	...do.	...do.	Do.
216975	LNHT	St. s.	2	3	ISANTI...⊙	6,713	4,129	410.5	54.0	27.0	1918	South San Francisco, Calif.	San Francisco, Calif.	Do.
216976	LNHV	St. s.	2	2	WESTERN PLAINS...⊙	5,688	3,407	409.3	54.2	27.7	1918	Portland, Oreg.	Portland, Oreg.	Do.
216977	LNHW	St. s.	2	1	NANTASKET...⊙	5,268	3,268	359.7	54.8	30.4	1918	Quincy, Mass.	Boston, Mass.	Do.
216978	LNHB	St. s.	1	2	LAKE GASPAR...⊙	2,331	1,433	251.0	43.0	21.2	1918	Lorain, Ohio	Norfolk, Va.	Do.
216979	LNHD	Sch.	2	4	Edna M. McKnight...⊙	1,326	1,203	209.4	41.2	20.3	1918	Caerden, Mo.	Boston, Mass.	Boston Maritime Corp. (Mo.)
216980	LNCF	St. s.	1	2	Hologan...⊙	2,551	1,528	267.3	46.0	23.6	1918	Kearny Meadows, N. J.	Newark, N. J.	U. S. Shipping Board.
216981	LNCO	St. s.	1	2	LAKE DANCEY...⊙	2,323	1,407	251.0	43.7	22.2	1918	Superior, Wis.	Duluth, Minn.	Do.
216983	LN CJ	St. s.	2	2	Cocumoo...⊙	3,013	1,713	275.0	46.0	21.2	1918	North Bond, Oreg.	Marshfield, Oreg.	Do.
216982	LNCK	Sch.	1	4	Irene S. Wilkinson...⊙	818	708	187.3	39.0	14.4	1918	Savannah, Ga.	Alexandria, Va.	Howard Lumber Co. (Va.)
216984	LN CM	St. s.	2	3	ZIRKEL...⊙	6,073	4,427	402.6	53.0	32.0	1918	Oakland, Calif.	San Francisco, Calif.	U. S. Shipping Board.
216986	LN CQ	St. s.	2	0	L. J. DRAKE...⊙	6,830	5,258	419.6	57.2	30.0	1918	Seattle, Wash.	New York, N. Y.	Standard Oil Co. (N. Y.)
216990	LNCS	St. s.	1	2	LAKE INDIAN...⊙	1,091	1,178	251.0	43.6	18.1	1918	Duluth, Minn.	Duluth, Minn.	U. S. Shipping Board.
216991	LNCT	St. s.	1	2	Pascagoula...⊙	2,551	1,528	267.3	46.0	23.6	1918	Pascagoula, Miss.	Gulfport, Miss.	Do.
216992	LN CV	*Sch.	1	3	Northern No. 17...⊙	961	899	204.6	35.0	14.7	1918	Havre de Grace, Md.	Wilmington, Del.	Northern Borge Corp. (Del.)
216993	LN CW	St. s.	1	2	Cocopa...⊙	3,030	2,091	273.3	45.4	24.2	1918	Wilmington, Calif.	Los Angeles, Calif.	U. S. Shipping Board.
216994	LN DB	Sch.	1	4	Wilbert S. Bartlett...⊙	741	634	183.1	37.5	14.0	1918	Millbridge, Mo.	New York, N. Y.	Danlo T. Gilmartin.
216995	LN DC	St. s.	2	2	AZAUKEE...⊙	4,015	2,835	340.5	48.0	24.7	1918	Long Beach, Calif.	Los Angeles, Calif.	U. S. Shipping Board.
216996	LN DF	St. s.	1	1	AGAWAN...⊙	3,282	1,958	324.0	46.2	25.0	1918	Newark, N. J.	Newark, N. J.	Do.
216998	LN DG	St. s.	1	2	LAKE PONDULAC...⊙	2,338	1,431	250.5	43.5	22.6	1918	Chicago, Ill.	New York, N. Y.	Do.
216999	LN DM	St. s.	1	2	LAKE BEAUFON...⊙	2,338	1,431	250.5	43.5	22.6	1918	...do.	Chicago, Ill.	Do.
217000	LN DP	St. s.	1	2	Swampscott...⊙	2,551	1,528	267.3	46.0	23.6	1918	Beaumont, Tex.	Port Arthur, Tex.	Do.
217001	LN DQ	St. s.	1	2	Hedimulster...⊙	2,551	1,528	267.3	46.0	23.6	1918	Jacksonville, Fla.	Jacksonville, Fla.	Do.
217002	LN DR	St. s.	2	0	WEST LASHAWAY...⊙	5,515	3,376	409.6	54.2	27.1	1918	Seattle, Wash.	Seattle, Wash.	Do.
217003	LN DS	St. s.	3	3	CHALLENGER...⊙	7,055	6,105	410.0	66.0	20.0	1918	Alameda, Calif.	San Francisco, Calif.	Do.
217005	LN DT	St. s.	1	2	Dna...⊙	2,570	1,503	267.2	46.4	23.8	1918	Seattle, Wash.	Seattle, Wash.	Do.
217011	LN DW	St. s.	1	1	CONSEANA...⊙	2,116	1,287	250.5	43.7	20.4	1918	Manitowoc, Wis.	Manitowoc, Wis.	Do.
217013	LN FE	St. s.	2	2	Salmon...⊙	3,020	1,765	272.8	46.1	24.1	1918	Astoria, Oreg.	Astoria, Oreg.	Do.
217014	LN FG	St. s.	2	2	Lonoko...⊙	2,510	1,488	266.8	46.1	23.8	1918	...do.	...do.	Do.
217015	LN FH	St. s.	2	0	PUGET SOUND...⊙	4,838	3,630	370.1	53.1	27.0	1918	Tacoma, Wash.	Seattle, Wash.	Do.
217016	LN FI	St. s.	1	2	Pondico...⊙	2,546	1,530	267.1	46.2	23.9	1918	Raymond, Wash.	...do.	Do.
217017	LN FJ	St. s.	1	2	LAKE GORIN...⊙	2,368	1,415	250.5	43.8	22.2	1918	Wyandotte, Mich.	Detroit, Mich.	Do.
217018	LN FK	St. s.	1	2	Aowa...⊙	2,551	1,528	267.3	46.0	23.6	1918	Mariners Harbor, N. Y.	New York, N. Y.	Do.
217010	LN FM	St. s.	3	1	NEPONSET...⊙	7,435	4,505	434.3	57.7	27.1	1918	Chester, Pa.	Philadelphia, Pa.	Do.
217021	LN FP	St. s.	2	2	Ballett...⊙	3,012	1,716	275.2	46.0	21.2	1918	Marshfield, Oreg.	Marshfield, Oreg.	Do.
217023	LN FR	*Sch.	1	2	Col. Keltin...⊙	881	820	179.7	41.5	14.3	1918	Westlako, La.	Port Arthur, Tex.	Gulf Export & Transportation Co.
217024	LN FS	St. s.	1	2	CRANENEST...⊙	2,202	1,367	253.5	43.8	20.4	1918	Ecorse, Mich.	Norfolk, Va.	U. S. Shipping Board.
217025	LN FT	St. s.	1	2	Harrington...⊙	2,554	1,493	266.9	46.1	23.8	1918	Portland, Oreg.	Portland, Oreg.	Do.
217027	LN FV	St. s.	2	2	Brompton...⊙	2,940	1,733	273.0	49.0	25.7	1918	Aberdeen, Wash.	Seattle, Wash.	Do.
217029	LN FW	St. s.	1	2	LAKE IORMANIA...⊙	2,397	1,479	250.5	43.8	22.2	1918	Wyandotte, Mich.	New York, N. Y.	Do.
217030	LN GB	St. s.	3	1	DEERFIELD...⊙	7,435	4,505	434.3	57.7	27.1	1918	Chester, Pa.	...do.	Elder Steel Steamship Co. (Del.)
217032	LN GC	St. s.	2	2	WESTERN SCOUT...⊙	5,760	3,503	409.8	54.2	27.7	1918	Portland, Oreg.	Portland, Oreg.	U. S. Shipping Board.
217031	LN GF	St. s.	2	2	Nashotah...⊙	2,694	1,511	267.5	46.4	23.9	1918	...do.	...do.	Do.
217036	LN GH	St. s.	1	2	Buhsan...⊙	2,573	1,515	267.3	46.0	23.6	1918	Cornwells, Pa.	Philadelphia, Pa.	Do.

† Composite.

SEAGOING VESSELS, ARRANGED IN THE ORDER OF SIGNAL LETTERS—Continued.

[Steel vessels in SMALL CAPITALS, Iron in Italics, wood in roman.]

Official No.	Signal letters.	Rtg.	Decks.	Masts.	Name of vessel.	Gross tonnage.	Net tonnage.	Length.	Breadth.	Depth.	When built.	Where built.	Home port (where permanent document issues).	Name of managing or principal owner.
217037	LNQJ	St. s.	2	2	Bonifay.....	2,531	1,496	200.8	46.1	23.8	1918	Astoria, Ore.....	Astoria, Ore.....	U. S. Shipping Board.
217045	LNQM	Sch.	1	4	Jero G. Shaw.....	739	674	171.6	35.6	15.2	1918	Biddeford, Me.....	Rockland, Me.....	E. M. Lawrence.
217042	LNQO	St. s.	1	2	LAKE GOVAN.....	2,343	1,443	251.0	43.8	22.2	1918	Cleveland, Ohio.....	Cleveland, Ohio.....	U. S. Shipping Board.
217045	LNQR	St. s.	1	2	LAKE WINOOSKI.....	2,416	1,432	250.5	43.8	22.2	1918	Saginaw, Mich.....	New York, N. Y.....	Do.
217046	LNQS	St. s.	2	2	MAJOR WHEELER.....	3,431	2,038	305.0	40.0	24.5	1918	Oakland, Calif.....	Baltimore, Md.....	The Baltimore S. S. Co. (Del.).
217052	LNQT	St. s.	2	2	Mono.....	3,131	1,857	273.3	45.4	24.2	1918	Wilmington, Calif.....	Los Angeles, Calif.....	U. S. Shipping Board.
217054	LNQW	St. s.	1	2	Bathhatchee.....	2,551	1,528	267.3	46.0	23.0	1918	Guildersleeve Conn.....	Hartford, Conn.....	Do.
217055	LNHB	St. s.	1	2	CRAYCROFT.....	2,202	1,367	253.5	43.8	20.4	1918	Ecorse, Mich.....	New York, N. Y.....	Do.
217057	LNHO	St. s.	1	2	LAKE GALENA.....	2,310	1,368	251.0	43.5	22.4	1918	Buffalo, N. Y.....	Philadelphia, Pa.....	Do.
217059	LNHD	St. s.	1	2	LAKE ARLINE.....	2,084	1,223	251.0	43.7	10.2	1918	Superior, Wis.....	Duluth, Minn.....	Do.
217060	LNHF	St. s.	2	3	VICTORIOUS.....	7,507	4,753	440.0	55.0	35.2	1918	Alameda, Calif.....	San Francisco, Calif.....	Do.
217061	LNHG	St. s.	2	2	LIBERTY.....	6,211	3,835	395.5	66.0	31.4	1918	Kearny, N. J.....	Newark, N. J.....	Do.
217062	LNHI	St. s.	1	2	Belair.....	2,551	1,528	267.3	40.0	23.6	1918	Pascagoula, Miss.....	Gulfport, Miss.....	Do.
217063	LNHK	St. s.	2	2	Aberdeen.....	2,917	1,708	273.0	40.1	25.6	1918	Aberdeen, Wash.....	Seattle, Wash.....	Do.
217065	LNHM	Sch.	1	3	Priscilla Alden.....	404	340	142.8	33.4	12.6	1918	East Boothbay, Me.....	Boston, Mass.....	Hoson Maritime Corp. (Me.).
217066	LNHP	St. s.	2	2	NAIWA.....	6,240	4,704	409.0	54.4	27.4	1918	Baltimore, Md.....	Baltimore, Md.....	U. S. Shipping Board.
217070	LNHR	St. s.	2	2	WEST LOQUAS-SUCK.....	5,044	4,050	409.0	54.2	27.1	1918	Seattle, Wash.....	Seattle, Wash.....	Do.
217071	LNHS	St. s.	1	1	CONNERSVILLE.....	2,232	1,358	253.5	43.6	20.2	1918	Ashtabula, Ohio.....	New York, N. Y.....	U. S. Shipping Board.
217074	LNHV	St. s.	1	2	LAKE ZALISKI.....	2,332	1,452	251.0	43.0	22.2	1918	Lorain, Ohio.....	Cleveland, Ohio.....	Do.
217075	LNHW	Ca. s.	2	4	Admiral Mayo.....	1,034	1,098	248.0	44.6	21.0	1918	Seattle, Wash.....	Seattle, Wash.....	H. W. Crosby.
217077	LNJB	St. s.	1	2	Blythdale.....	2,012	1,545	266.4	46.2	23.9	1918	Wilmington, Calif.....	Los Angeles, Calif.....	U. S. Shipping Board.
217079	LNJO	St. s.	1	2	CALICOCK.....	2,370	1,417	250.5	43.7	22.6	1918	Toledo, Ohio.....	New York, N. Y.....	Do.
217080	LNJD	St. s.	2	2	Cumberland.....	2,551	1,528	267.3	46.0	23.6	1918	South Portland, Me.....	Portland, Me.....	Do.
217081	LNJF	St. s.	2	2	Falmouth.....	4,551	1,528	267.3	46.0	23.0	1918do.....do.....	Do.
217085	LNJG	St. s.	2	2	EASTPORT.....	4,385	2,705	344.5	49.0	25.7	1918	Iiabu, Japan.....	Seattle, Wash.....	Do.
217086	LNJI	St. s.	1	1	LAKE SANFORD.....	2,232	1,357	253.5	43.0	20.2	1918	Ashtabula, Ohio.....	Cleveland, Ohio.....	Do.
217087	LNJK	St. s.	1	1	LAKE KYTLE.....	2,157	1,285	250.5	43.7	20.4	1918	Muntowoo, Wis.....	New York, N. Y.....	Do.
217088	LNJM	St. s.	1	2	Alpaca.....	2,551	1,528	267.3	46.0	23.0	1918	Moss Point, Miss.....	Gulfport, Miss.....	Do.
102203	LNJP	Ca. s.	1	2	Astoria.....	100	80	101.0	23.0	11.4	1884	North Bond, Oreg.....	San Francisco, Calif.....	Gulf Mall S. S. Co.
217093	LNJQ	St. s.	2	3	INVINCIBLE.....	7,888	4,960	440.0	60.0	35.2	1918	Alameda, Calif.....do.....	U. S. Shipping Board.
217095	LNJR	St. s.	1	2	LAKE AGOMAK.....	2,330	1,420	251.0	43.7	22.2	1918	Superior, Wis.....	New York, N. Y.....	Do.
217096	LNJS	St. s.	2	2	Neeloh.....	2,504	1,511	267.5	46.4	23.0	1918	Portland, Oreg.....	Portland, Oreg.....	Do.
217099	LNJT	Sch.	2	4	Kingsway.....	1,272	1,107	203.8	41.0	22.8	1918	Mystic, Conn.....	New York, N. Y.....	Russell G. Morris.
217100	LNJV	St. s.	2	2	Nupoloa.....	2,504	1,511	267.5	46.4	23.0	1918	Portland, Oreg.....	Portland, Oreg.....	U. S. Shipping Board.
217103	LNJW	St. s.	2	1	WATONWAN.....	5,407	3,308	400.7	54.2	29.0	1918	Harriman, Pa.....	Philadelphia, Pa.....	Do.
217105	LNKB	Sch.	1	4	Jacob W. Hook.....	677	576	178.0	30.7	14.5	1918	Richmond, Mo.....	Baltimore, Md.....	Maryland Navigation Co. (Md.).
217107	LNKO	St. s.	2	3	Columbino.....	2,551	1,528	267.3	46.0	23.6	1918	Bath, Mo.....	Bath, Mo.....	U. S. Shipping Board.
217111	LNKF	St. s.	2	2	Chilbiabas.....	2,551	1,528	267.3	46.0	21.0	1918	Newington, N. H.....	Portland, Me.....	Do.
217110	LNKG	St. s.	1	2	LAKE PICKAWAY.....	2,330	1,450	251.0	43.0	22.2	1918	Lorain, Ohio.....	New Orleans, La.....	Do.
217117	LNKH	St. s.	1	2	LAKE FLUVANNA.....	2,340	1,448	251.0	43.0	22.2	1918	Cleveland, Ohio.....	Philadelphia, Pa.....	Do.
217115	LNKJ	St. s.	3	2	CAPE MAY.....	6,817	4,280	415.0	53.7	28.3	1918	Sparrows Point, Md.....	Baltimore, Md.....	Do.
217118	LNKM	St. s.	2	2	Quimisco.....	2,445	1,410	266.8	45.7	22.2	1918	Savannah, Ga.....	Norfolk, Va.....	Coastwise S. S. Co. (Va.).
217119	LNKP	St. s.	1	2	LAKE DESHA.....	2,338	1,431	250.5	43.5	22.0	1918	Chicago, Ill.....	Chicago, Ill.....	U. S. Shipping Board.
217121	LNKQ	St. s.	1	2	Roseway.....	359	168	142.1	29.0	11.8	1918	Essex, Mass.....	Boston, Mass.....	Massachusetts Trawling Co. (Mass.).
217124	LNKR	St. s.	2	2	WEST ZUCKER.....	5,548	3,400	410.0	54.4	27.2	1918	Los Angeles, Calif.....	Los Angeles, Calif.....	U. S. Shipping Board.
217126	LNKS	St. s.	2	2	WILLIAM N. PAGE.....	5,438	3,330	368.0	55.2	30.5	1918	Camden, N. J.....	New York, N. Y.....	Castner, Curran & Hulitt (Del.).
217127	LNKT	St. s.	2	0	WESTPOOL.....	5,724	3,519	409.5	51.2	27.0	1918	Seattle, Wash.....	Seattle, Wash.....	U. S. Shipping Board.
217128	LNKV	St. s.	2	0	WEST ELCASCO.....	5,766	4,113	409.0	51.2	27.1	1918do.....do.....	Do.
217129	LNKW	St. s.	2	0	WILLIMANTIC.....	4,857	2,992	370.4	53.0	27.0	1918	Tacoma, Wash.....	Tacoma, Wash.....	Do.
217130	LNMW	St. s.	2	2	CHARLES M. EVEREST.....	5,372	3,238	411.0	53.4	31.2	1918	Wilmington, Del.....	New York, N. Y.....	Vacuum Oil Co. (N. Y.).
217131	LNMO	St. s.	1	2	ESTHER WEEMS.....	3,010	1,850	269.0	45.0	22.0	1918do.....	Baltimore, Md.....	Baltimore & Carolina S. S. Co. (Md.).
217132	LNMD	St. s.	1	2	Doll Brook.....	2,022	1,724	267.8	49.8	25.0	1918	Portland, Oreg.....	Portland, Oreg.....	U. S. Shipping Board.
217135	LNMC	St. s.	2	2	Ashburn.....	2,799	1,670	291.0	44.8	23.0	1918do.....do.....	Do.
217137	LNMI	St. s.	1	2	Balno.....	2,551	1,528	267.3	46.0	23.0	1918	Mobile, Ala.....	Mobile, Ala.....	Do.
217139	LNMJ	St. s.	1	2	LAKE OTSQUAGO.....	2,337	1,430	251.0	43.5	24.2	1918	Buffalo, N. Y.....	Buffalo, N. Y.....	Do.
217141	LNMK	St. s.	1	2	Holding.....	2,573	1,507	266.0	40.2	23.0	1918	Vancouver, Wash.....	Portland, Oreg.....	Do.
217143	LNMP	St. s.	2	0	BELMONT.....	4,837	3,021	370.8	53.0	27.0	1918	Tacoma, Wash.....	Tacoma, Wash.....	Do.
217145	LNMQ	St. s.	1	2	CAISPELL.....	2,370	1,447	250.5	43.7	22.5	1918	Toledo, Ohio.....	New York, N. Y.....	Do.
217144	LNMR	St. s.	2	1	QUISCONCK.....	5,144	3,072	300.0	54.2	27.0	1918	Hog Island, Pa.....	Philadelphia, Pa.....	Do.
217151	LNMS	St. s.	1	2	LAKE ORANGE.....	1,991	1,178	251.0	43.6	18.0	1918	Duluth, Minn.....	Buffalo, N. Y.....	John J. O'Hagan.
217146	LNMT	St. s.	1	2	GARFIELD.....	2,718	1,539	299.4	45.0	22.8	1918	Elizabeth, N. J.....	New York, N. Y.....	Grace S. S. Co. (Del.).
217147	LNMV	St. s.	2	2	FEDERAL.....	6,868	4,809	305.5	55.0	31.4	1918	Kearny, N. J.....	Newark, N. J.....	U. S. Shipping Board.
217152	LNMW	St. s.	2	0	WESTMEAD.....	5,018	4,201	409.5	51.2	27.4	1918	Seattle, Wash.....	Seattle, Wash.....	Do.
217153	LNPD	St. s.	1	2	CADARETTA.....	2,048	1,021	289.0	44.1	19.2	1918	Portland, Oreg.....	Portland, Oreg.....	Do.
217154	LNPO	St. s.	1	2	LAKE COPELY.....	2,370	1,483	251.0	43.0	22.2	1918	Lorain, Ohio.....	New York, N. Y.....	Do.
217155	LNPD	St. s.	1	2	LAKE CALOON.....	2,339	1,456	251.0	43.6	22.2	1918do.....	Cleveland, Ohio.....	Do.
217157	LNPO	St. s.	1	2	Folsom.....	2,551	1,528	267.3	46.0	23.0	1918	Kearny, N. J.....	Newark, N. J.....	Do.

† Composite.

SEAGOING VESSELS, ARRANGED IN THE ORDER OF SIGNAL LETTERS—Continued.

[Steel vessels in small capitals, Iron in italics, wood in roman.]

Official No.	Signal letters.	Rtg.	Decks.	Masts.	Name of vessel.	Gross tonnage.	Net tonnage.	Length.	Breadth.	Depth.	When built.	Where built.	Home port (where permanent document issues).	Name of managing or principal owner.
217160	LNPJ	*Sch.	1	5	Smith & Terry No. 4.	2,231	2,060	<i>Feet.</i> 231.8	<i>Feet.</i> 45.8	<i>Feet.</i> 22.2	1918	Orange, Tex.	New York, N. Y.	Atlantic & Gulf Transportation Co. (Del.).
217163	LNPM	St. s.	1	2	Liberty	324	153	136.2	28.6	13.2	1918	Norfolk, Va.	Philadelphia, Pa.	Southern Transportation Co. (N. J.).
217165	LNPQ	St. s.	2	2	INDIANAPOLIS	8,134	6,121	439.6	60.2	33.7	1918	Gloucester City, N. J.do.....	U. S. Shipping Board.
217167	LNPR	St. s.	1	2	Coloma	2,526	1,500	207.2	46.2	23.7	1918	Tacoma, Wash.	Tacoma, Wash.	Do.
217168	LNPS	St. s.	2	2	EASTERN CROSS	4,390	2,694	359.4	51.3	25.8	1917	Uraga, Japan	Seattle, Wash.	Do.
217170	LNPT	St. s.	2	1	HICKMAN	4,860	2,975	377.0	52.0	26.8	1918	Shooters Island, N. Y.	New York, N. Y.	Do.
217172	LNPW	St. s.	2	3	INDEPENDENCE	7,597	4,753	440.0	56.0	35.2	1918	A lameda, Calif.	San Francisco, Calif.	Do.
217173	LNQB	St. s.	2	2	E. I. DOHENY THIRD	7,753	4,709	467.6	62.7	32.0	1918	Camden, N. J.	Los Angeles, Calif.	Pan-American Petroleum & Transport Co.
217174	LNQC	St. s.	2	2	Tillamook	2,594	1,511	207.5	46.4	23.9	1918	Portland, Oreg.	Portland, Oreg.	U. S. Shipping Board.
217175	LNQD	St. s.	1	2	Willaha	2,537	1,501	208.9	46.1	24.2	1918	Aberdeen, Wash.do.....	Do.
217176	LNQF	St. s.	2	0	WEST MADAKET	6,087	4,078	409.6	51.2	27.1	1918	Seattle, Wash.	Seattle, Wash.	Do.
217181	LNQK	St. s.	2	2	Illo Eagle	2,531	1,400	266.6	46.1	24.0	1918	Astoria, Oreg.	Astoria, Oreg.	Do.
217182	LNQM	St. s.	2	2	WESTERN BELLE	5,698	3,473	409.8	51.2	27.7	1918	Portland, Oreg.	Portland, Oreg.	Do.
217183	LNQP	St. s.	1	2	LAKE MATTATO	2,338	1,431	250.5	43.5	22.6	1918	Chicago, Ill.	Chicago, Ill.	Do.
217184	LNQR	St. s.	2	2	AGWIDALE	5,050	3,078	370.0	51.1	27.0	1918	Newport News, Va.	New York, N. Y.	Mallory S. S. Co. (Me.).
217187	LNQS	St. s.	2	2	Hanca	2,537	1,501	209.0	46.1	24.2	1918	Aberdeen, Wash.	Seattle, Wash.	U. S. Shipping Board.
217188	LNQT	St. s.	1	1	Moraine	2,537	1,501	209.0	46.1	24.2	1918do.....	Portland, Oreg.	Do.
217189	LNQV	St. s.	1	1	CRATHORNE	2,241	1,319	253.5	43.6	20.2	1918	Ashabula, Ohio	Cleveland, Ohio	Do.
217192	LNRB	Os. s.	1	3	Aviator	264	210	132.0	24.7	11.8	1918	Essex, Mass.	Gloucester, Mass.	Gorton Pow Vessels Co. (Mass.).
217193	LNRC	St. s.	1	2	Ainoron	2,529	1,495	258.5	46.0	23.6	1918	Morgan City, La.	Morgan City, La.	U. S. Shipping Board.
217194	LNRD	St. s.	2	2	Allison	2,551	1,528	207.3	46.0	23.6	1918	Portland, Mo.	Portland, Mo.	Do.
217195	LNRE	St. s.	2	2	Lewislon	2,551	1,528	207.3	46.0	23.6	1918do.....do.....	Do.
217196	LNRF	St. s.	1	2	Toller	320	63	132.2	27.5	12.8	1918	Green Bay, Wis.	New York, N. Y.	Thomas J. Howard.
217197	LNRI	St. s.	1	1	CORNALES	2,146	1,287	250.5	43.7	20.4	1918	Mantolowoc, Wis.	Milwaukee, Wis.	U. S. Shipping Board.
217198	LNRI	St. s.	2	2	Mattapan	3,011	1,712	271.0	46.0	24.2	1918	Columbia City, Oreg.	Portland, Oreg.	Do.
217199	LNRI	St. s.	2	2	Muskoto	3,011	1,712	271.0	46.0	24.2	1918do.....do.....	Do.
217201	LNRP	St. s.	2	2	Hroncho	2,910	1,762	271.1	46.1	25.8	1918	Aberdeen, Wash.	Seattle, Wash.	Do.
217202	LNRR	St. s.	1	1	Wayman	2,571	1,572	267.0	46.3	24.3	1918	Seattle, Wash.do.....	Do.
217203	LNRS	St. s.	1	1	CHARLES L. O'CONNOR	2,351	1,433	253.1	43.7	25.1	1918	Baltimore, Md.	New York, N. Y.	Do.
217201	LNRT	St. s.	1	2	LAKE GRANDON	2,011	1,917	251.0	43.0	26.1	1918	Wyandotte, Mich.	Baltimore, Md.	Do.
217205	LNRV	St. s.	2	2	OSHKOSH	3,001	2,393	310.5	48.0	21.7	1918	Long Beach, Calif.	Los Angeles, Calif.	Do.
217206	LNRW	St. s.	2	3	OSKAWA	6,100	4,549	402.0	53.0	32.0	1918	Oakland, Calif.	San Francisco, Calif.	Do.
217207	LNBS	St. s.	1	2	LAKE CALISTOGA	2,379	1,417	250.5	43.7	22.5	1918	Toledo, Ohio	New York, N. Y.	Do.
217208	LNSS	*Sch.	1	3	Westland	959	933	196.8	35.7	15.6	1918	Baltimore, Md.	Jacksonville, Fla.	Brooks-Seanton Corp. (Del.).
217209	LNSS	St. s.	2	3	NANTAHALA	5,714	4,015	410.5	51.0	27.0	1918	San Francisco, Calif.	San Francisco, Calif.	U. S. Shipping Board.
217210	LNSS	St. s.	2	1	BRANDYWINE	4,969	3,450	301.9	51.0	29.5	1918	Gloucester City, N. J.	Philadelphia, Pa.	Do.
217211	LNSS	St. s.	1	2	COMASSET	5,268	3,208	391.7	51.8	30.1	1918	Quincy, Mass.	Boston, Mass.	Do.
217212	LNSS	St. s.	1	2	Bilbara	2,573	1,515	267.3	46.0	23.6	1918	Cornwells, Pa.	Philadelphia, Pa.	Do.
217214	LNSS	St. s.	1	2	LAKE GRATIS	2,611	1,617	251.0	43.6	26.1	1918	Wyandotte, Mich.	Norfolk, Va.	Do.
217217	LNSS	St. s.	1	2	WEST AFRICA	2,611	1,617	251.0	43.6	26.1	1918do.....	New York, N. Y.	Do.
217220	LNSS	St. s.	2	2	WEST GRAMA	5,145	3,323	410.0	51.1	27.2	1918	Los Angeles, Calif.	Los Angeles, Calif.	Do.
217223	LNSS	St. s.	2	2	WEST VIEW	5,769	3,593	401.8	51.2	27.7	1918	Portland, Oreg.	Portland, Oreg.	Do.
217224	LNSS	St. s.	2	2	WEST KYRA	6,099	4,495	403.8	51.2	27.7	1918do.....do.....	Do.
217225	LNSS	St. s.	2	2	WEST ZEDA	5,658	3,488	401.8	51.2	27.7	1918do.....do.....	Do.
215430	LNSS	Sch.	2	5	Asta	1,965	1,828	216.6	42.8	24.5	1917	Noank, Conn.	New York, N. Y.	Do.
217220	LNTP	Ill. n.	1	1	Hesperian	1,355	1,215	231.4	43.5	18.6	1918	Rolph, Calif.	San Francisco, Calif.	Coast & West Indies Ship Corp. (Del.).
217230	LNTP	St. s.	1	2	LAKE BELGONA	2,350	1,418	250.5	43.0	22.2	1918	Saginaw, Mich.	New York, N. Y.	U. S. Shipping Board.
217231	LNTP	St. s.	1	2	Olorora	2,541	1,527	307.7	46.5	21.0	1918	Seattle, Wash.	Seattle, Wash.	Do.
217232	LNTH	St. s.	3	2	WHEATON	6,867	4,331	415.0	53.7	28.3	1918	Sparrows Point, Md.	Baltimore, Md.	Do.
217233	LNTH	St. s.	1	2	Botlheim	2,534	1,512	207.2	46.4	23.8	1918	Tacoma, Wash.	Tacoma, Wash.	Do.
217235	LNTH	St. s.	1	2	LAKE POSTORIA	2,618	1,601	251.0	43.6	25.8	1918	Superior, Wis.	Norfolk, Va.	Do.
217237	LNTH	St. s.	2	2	LAKE FARGE	2,624	1,628	251.0	43.6	24.2	1918	Cleveland, Ohio	New York, N. Y.	Do.
217238	LNTH	St. s.	2	2	WEST CAPE	3,257	2,053	401.5	51.2	27.4	1918	Seattle, Wash.	Seattle, Wash.	Do.
217239	LNTH	St. s.	2	2	Haverhill	2,551	1,528	267.3	46.0	23.6	1918	Newington, N. H.	Portland, Mo.	Do.
217241	LNTH	St. s.	1	1	PROFENIX HUBBE	3,233	2,000	321.0	46.2	25.0	1918do.....do.....	Do.
217242	LNTH	St. s.	1	2	INGOLD	5,597	4,180	324.0	46.2	25.0	1918	Newark, N. J.	Newark, N. J.	Do.
217243	LNTH	St. s.	1	1	ALCONA	3,545	2,170	321.0	46.2	25.0	1918do.....do.....	Do.
217244	LNTH	St. s.	1	1	ALAMOSA	3,545	2,170	321.0	46.2	25.0	1918do.....do.....	Do.
217245	LNVC	St. s.	1	2	LAKE GRAVETT	2,611	1,617	251.0	43.6	26.1	1918	Wyandotte, Mich.	Philadelphia, Pa.	Do.
217247	LNVP	Sch.	1	1	Azara	661	613	171.2	31.8	14.7	1918	Litholungho, N. Y.	Rockland, Me.	Lawrence Corporation (Me.).
217248	LNVD	St. s.	2	2	WEST MAHOMET	5,527	3,423	409.6	51.2	27.1	1918	Seattle, Wash.	Seattle, Wash.	U. S. Shipping Board.
217249	LNVI	St. s.	1	2	Yakima	2,523	1,500	204.4	46.1	23.0	1918	Tacoma, Wash.	Tacoma, Wash.	Do.
217251	LNVI	St. s.	1	2	PANGOLA	3,545	2,170	321.0	46.2	25.0	1918	Newark, N. J.	Newark, N. J.	Do.
217253	LNVI	St. s.	1	2	CHARLOT	3,286	2,003	321.0	46.2	25.0	1918do.....do.....	Do.
217254	LNVM	St. s.	1	1	CORATO	3,658	2,326	321.0	46.2	24.0	1918do.....do.....	Do.
217255	LNVP	St. s.	2	3	Annotte Rolph	2,301	1,391	245.3	45.5	29.3	1918	Rolph, Calif.	San Francisco, Calif.	Rolph Navigation & Coal Co. (Calif.).
217256	LNVR	St. s.	2	2	Latoka	2,591	1,511	267.5	46.4	23.9	1918	Portland, Oreg.	Portland, Oreg.	U. S. Shipping Board.
217260	LNVS	St. s.	2	2	Medford	2,591	1,511	267.5	46.4	23.9	1918do.....do.....	Do.

SEAGOING VESSELS, ARRANGED IN THE ORDER OF SIGNAL LETTERS—Continued.

[Steel vessels in SMALL CAPITALS, iron in *italics*, wood in roman.]

Official No.	Signal letters.	Rtg.	Decks.	Masts.	Name of vessel.	Gross tonnage.	Net tonnage.	Length.	Breadth.	Depth.	When built.	Where built.	Home port (where permanent document issues).	Name of managing or principal owner.
								Feet.	Feet.	Feet.				
217201	LNVT	St. s.	2	2	Aiken.....	2,537	1,501	266.0	46.1	24.2	1918	Aberdeen, Wash....	Seattle, Wash.....	U. S. Shipping Board.
217202	LNWV	St. s.	2	2	Cabeza.....	2,564	1,493	269.0	46.0	23.8	1918	Portland, Oreg.....	Portland, Oreg.....	Do.
217204	LNWV	St. s.	1	2	LAKE CALICOON...C	2,379	1,447	250.5	43.7	22.5	1918	Toledo, Ohio.....	New Orleans, La...	Do.
217266	LNWC	St. s.	2	2	LAKE GRADAN...C	2,632	1,610	251.0	43.0	26.2	1918	Chicago, Ill.....	Chicago, Ill.....	Do.
217267	LNWD	St. s.	1	2	CONTOCOOK...C	2,314	1,410	251.0	43.0	22.2	1918	Superior, Wis.....	New York, N. Y....	Do.
217268	LNWF	St. s.	2	0	SOUTH POLE...C	4,116	2,492	339.3	49.1	26.3	1918	Baltimore, Md.....	Baltimore, Md.....	Do.
217269	LNWF	St. s.	1	1	MICHAEL TRACY...C	2,351	1,433	253.4	43.7	25.1	1918	Ecorse, Mich.....	New York, N. Y....	M. & J. Tracy (N. Y.).
217270	LNWH	St. s.	1	1	COTOPAXI...C	2,351	1,433	253.4	43.7	25.1	1918do.....do.....	Clinchfield Navigation Co. (N. Y.).
217271	LNWJ	Sch.	1	6	Bright.....	2,176	2,011	258.3	48.6	24.2	1918	Seattle, Wash.....do.....	Bright Navigation Co.
217273	LNWM	St. s.	1	1	HAR HARBOR...C	2,420	1,410	264.0	42.2	21.0	1918	Port Richmond, N. Y.	Pittsburgh, Pa.....	U. S. Shipping Board.
217275	LNWP	St. s.	1	2	Clackamas.....	2,922	1,721	267.8	49.8	25.6	1918	Portland, Oreg.....	Portland, Oreg.....	Do.
217276	LNWQ	St. s.	1	2	Crosap.....	2,922	1,721	267.8	49.8	25.6	1918do.....do.....	Do.
217280	LNWS	St. s.	1	2	Morganza.....	2,469	1,472	267.3	46.0	22.3	1918	Mobile, Ala.....	Mobile, Ala.....	Do.
217281	LNWT	St. s.	1	2	Arado.....	2,651	1,628	267.3	46.0	23.6	1918	Beaumont, Tex.....	Port Arthur, Tex...	Do.
217282	LNWV	St. s.	2	0	WEST ELDAHAR...C	5,007	3,510	409.6	51.2	27.1	1918	Seattle, Wash.....	Seattle, Wash.....	Do.
217287	LPBC	St. s.	2	3	COURAGEOUS...C	7,593	4,755	440.0	56.0	35.2	1918	Alameda, Calif....	San Francisco, Calif.	Do.
217289	LPBF	St. s.	1	1	LITHOPOLES...C	2,362	1,407	263.4	42.1	22.2	1918	Tampa, Fla.....	Tampa, Fla.....	Do.
217291	LPBG	St. s.	3	2	EASTERN SHORE...C	0,731	5,124	421.5	53.8	26.4	1918	Harima, Japan.....	Seattle, Wash.....	Do.
217292	LPBH	St. s.	2	2	EASTERN LIGHT...C	0,655	4,148	415.0	55.7	31.9	1918	Osaka, Japan.....do.....	Do.
217293	LPBJ	St. s.	1	2	CADDOPEAK...C	2,865	1,769	289.0	41.1	19.2	1918	Portland, Oreg.....	Portland, Oreg.....	Do.
217294	LPBK	St. s.	1	2	Ragosa.....	2,551	1,528	267.3	46.0	23.4	1918	Jacksonville, Fla..	Jacksonville, Fla..	Do.
217296	LPBQ	St. s.	1	2	Bobring.....	2,457	1,474	267.8	46.2	23.0	1918	Bollingham, Wash..	Seattle, Wash.....	Pacific American Fisheries Corp.
217297	LPBR	St. s.	1	2	Dungness.....	2,537	1,497	267.3	46.3	24.0	1918	Tacoma, Wash.....	Tacoma, Wash.....	U. S. Shipping Board.
217298	LPBS	St. s.	2	2	Brookdale.....	2,935	1,730	272.5	49.1	25.8	1918	Aberdeen, Wash....	Seattle, Wash.....	Crosby Marine Co. (Wash.).
217299	LPBT	St. s.	1	2	CEDAR SPRING...C	2,313	1,418	251.0	43.6	22.2	1918	Duluth, Minn.....	Norfolk, Va.....	U. S. Shipping Board.
217301	LPBV	St. s.	1	1	INVADER.....	192	40	95.6	24.2	13.0	1918	Green Bay, Wis....	New York, N. Y....	Havenoyers & Elder (N. Y.).
217302	LPBW	St. s.	1	1	INTEGRITY.....	102	40	95.5	24.2	13.0	1918do.....do.....	Do.
217303	LPBZ	St. s.	2	0	POLAR BEAR...C	4,297	2,023	339.3	49.1	26.5	1918	Baltimore, Md.....	Baltimore, Md.....	U. S. Shipping Board.
217304	LPCC	St. s.	1	2	LAKE FOUCHE...C	2,615	1,001	261.0	43.6	25.8	1918	Superior, Wis.....	New York, N. Y....	Do.
217306	LPCE	Sch.	2	4	Glady's M. Taylor...C	907	891	191.1	37.7	10.1	1918	Stockton Springs, Me.	Boston, Mass.....	Atlantic Coast Co. (Me.).
217307	LPCH	St. s.	1	2	LAKE GRATTAN...C	2,011	1,017	251.0	43.6	26.1	1918	Wyandotte, Mich...	New York, N. Y....	U. S. Shipping Board.
217308	LPCH	St. s.	1	2	LAKE FRANCONIA...C	2,621	1,021	251.0	43.6	20.2	1918	Lorain, Ohio.....	Cleveland, Ohio....	Do.
110753	LPCK	St. s.	1	3	Godney.....	728	360	156.6	36.8	15.9	1887	Wilmington, Del...	Philadelphia, Pa...	Reading Co.
217313	LPCL	St. s.	1	2	Beaumont.....	2,551	1,524	267.3	46.0	23.0	1918	Beaumont, Tex.....	Port Arthur, Tex...	U. S. Shipping Board.
217315	LPCL	Sch.	2	4	Sally Persis Noyes...C	1,031	912	187.0	35.3	19.4	1918	Harrington, Mo....	Boston, Mass.....	Atlantic Coast Co. (Mo.).
217316	LPCL	Sch.	1	4	Charles D. Stanford...C	714	627	183.4	37.4	13.3	1918	Brower, Mo.....	Crisfield, Md.....	R. B. White.
217318	LPCL	St. s.	2	1	MONMOUTH.....	4,756	2,993	377.0	52.0	28.8	1918	Shooters Island, N. Y.	New York, N. Y....	U. S. Shipping Board.
217319	LPCL	St. s.	2	2	FOOT WAYNE...C	6,231	3,021	309.6	54.4	27.4	1918	Baltimore, Md.....	Baltimore, Md.....	Do.
217320	LPCL	St. s.	1	2	Bayou Teche.....	2,368	1,403	267.3	46.0	23.0	1918	Madisonville, La...	New Orleans, La...	Do.
217322	LPCL	St. s.	1	2	LAKE LILICUSUN...C	2,350	1,418	259.5	43.6	22.2	1918	Saginaw, Mich.....	Port Huron, Mich...	Do.
217324	LPCL	St. s.	2	2	NEWBURGH.....	5,501	3,300	490.5	51.2	30.0	1918	Newburgh, N. Y....	New York, N. Y....	Do.
95972	LPCL	St. s.	2	2	MINNESOTA...C	3,320	2,109	288.0	41.0	22.7	1888	Wyandotte, Mich...do.....	Geo. S. Bennett.
217328	LPCL	St. s.	2	2	SACCAHAPPA...C	4,065	2,632	339.9	51.2	27.0	1918	Hog Island, Pa.....	Philadelphia, Pa...	U. S. Shipping Board.
217330	LPCL	St. s.	1	2	Casmalla.....	2,551	1,528	267.3	46.0	23.0	1918	Brunswick, Ga.....	Brunswick, Ga.....	Do.
217321	LPCL	St. s.	1	2	Saris.....	2,551	1,527	266.5	46.0	21.1	1918	Samoa, Calif.....	San Francisco, Calif.	Do.
217332	LPCL	St. s.	3	0	YUKON.....	4,813	3,635	379.4	53.0	27.0	1918	Tacoma, Wash.....	Seattle, Wash.....	Do.
217336	LPCL	St. s.	2	2	EDENTON.....	0,992	6,622	409.6	51.2	27.1	1918	Seattle, Wash.....do.....	Do.
217338	LPCL	St. s.	2	2	Neptune.....	518	373	151.7	30.6	16.7	1918	Brooklyn, N. Y....	New York, N. Y....	Neptune Line (Del.).
217339	LPCL	St. s.	2	2	Oglathorpo...C	2,427	1,410	266.8	45.7	22.2	1918	Savannah, Ga.....	Savannah, Ga.....	U. S. Shipping Board.
217341	LPCL	St. s.	2	2	WEST COALT...C	5,724	3,552	410.0	51.2	27.0	1918	Portland, Oreg.....	Portland, Oreg.....	Do.
217342	LPCL	St. s.	2	2	Kamakee.....	2,594	1,523	267.5	46.4	23.0	1918do.....do.....	Do.
217343	LPCL	St. s.	2	2	Kokomo.....	2,594	1,523	267.5	46.4	23.0	1918do.....do.....	Do.
217344	LPCL	St. s.	1	2	Anthora.....	2,537	1,510	267.0	46.1	21.2	1918	Aberdeen, Wash....do.....	Do.
217351	LPCL	St. s.	2	2	Marshfield.....	2,088	1,717	275.2	46.0	21.2	1918	Marshfield, Oreg...	Marshfield, Oreg...	Do.
217355	LPCL	St. s.	1	2	Almivoll.....	2,573	1,507	266.6	46.2	23.0	1918	Vancouver, Wash...	Portland, Oreg.....	Do.
217356	LPCL	St. s.	1	2	Kangl.....	2,573	1,507	266.6	46.2	23.0	1918do.....do.....	Do.
217358	LPCL	St. s.	1	2	Ronzonla.....	2,573	1,507	266.6	46.2	23.0	1918do.....do.....	Do.
217359	LPCL	St. s.	1	2	SENTINEL.....	116	70	96.5	10.0	0.5	1897	Baltimore, Md.....	Baltimore, Md.....	Standard Oil Co. (N.J.).
217364	LPCL	St. s.	2	2	Cabrera.....	2,561	1,493	266.9	46.1	23.8	1918	Portland, Oreg.....	Portland, Oreg.....	U. S. Shipping Board.
217365	LPCL	St. s.	2	1	SAC CRY.....	5,735	3,446	390.0	51.2	27.6	1918	Hog Island, Pa.....	Philadelphia, Pa...	Do.
217367	LPCL	St. s.	1	2	LAKE GRANELLA...C	2,011	1,017	251.0	43.6	26.1	1918	Wyandotte, Mich...	New York, N. Y....	Do.
217368	LPCL	St. s.	2	2	Halosaro.....	2,469	1,472	267.3	46.0	22.3	1918	Mobile, Ala.....	Mobile, Ala.....	Do.
217369	LPCL	St. s.	1	2	Dalgada.....	2,469	1,472	267.3	46.0	22.3	1918do.....do.....	Do.
217370	LPCL	St. s.	1	2	Toku.....	2,550	1,541	266.7	46.5	23.9	1918	Seattle, Wash.....	Seattle, Wash.....	Do.
217372	LPCL	St. s.	3	2	EAST WIND...C	5,869	4,114	384.3	51.2	25.5	1918	Kobe, Japan.....do.....	Do.
217373	LPCL	St. s.	2	2	WEST CARNIFAX...C	5,027	3,461	410.5	51.3	27.2	1918	East San Pedro, Calif.	Los Angeles, Calif..	Do.
217374	LPCL	St. s.	2	2	MAGUNKOOK.....	4,020	2,463	310.5	48.0	24.7	1918	Long Beach, Calif..	San Francisco, Calif.	Moore Drydock Co. (Calif.).

† Composite.

SEAGOING VESSELS, ARRANGED IN THE ORDER OF SIGNAL LETTERS—Continued.

[Steel vessels in small capitals, Iron in Italics, wood in roman.]

Official No.	Signal letters.	Rtg.	Decks.	Masts.	Name of vessel.	Gross tonnage.	Net tonnage.	Length.	Breadth.	Depth.	When built.	Where built.	Home port (where permanent document issues).	Name of managing or principal owner.
217380	LPCH	St. s.	1	2	LATIN AMERICAN...	168	75	97.2	23.0	10.2	1918	Bath, Mo.	Port Arthur, Tex.	Texas Co. (Tex.).
217381	LPGJ	St. s.	2	2	ABRON.	4,870	3,019	386.8	52.2	27.4	1918	Arlington, N. Y.	New York, N. Y.	U. S. Shipping Board.
217382	LP GK	St. s.	2	0	WEST CRESSEY	5,596	3,497	469.6	54.2	27.1	1918	Seattle, Wash.	Seattle, Wash.	Do.
217386	LP GM	St. s.	1	2	Aerona	2,565	1,575	267.3	46.0	23.6	1918	Kearny, N. J.	Newark, N. J.	Do.
217389	LP GQ	Sch.	1	4	Wellington	970	880	197.0	39.3	15.4	1918	Seaford, Del.	New York, N. Y.	Winton Navigation Corp. (Del.).
217390	LP GR	St. s.	1	2	Fort Riley	2,539	1,511	260.5	46.1	23.9	1918	Tacoma, Wash.	Tacoma, Wash.	U. S. Shipping Board.
217391	LP GS	St. s.	2	3	OSKALOUSA	5,023	4,180	410.5	54.0	27.0	1918	San Francisco, Calif.	San Francisco, Calif.	Do.
217392	LP GT	St. s.	2	1	WATHENA	0,107	3,744	400.7	54.2	23.9	1918	Harriman, Pa.	Philadelphia, Pa.	Do.
217393	LP GV	St. s.	1	2	Evola	2,529	1,510	267.0	46.4	24.0	1918	Tacoma, Wash.	Tacoma, Wash.	Do.
217394	LP GW	St. s.	1	2	CALLAHASAS	2,740	1,683	289.0	44.1	18.2	1918	Portland, Oreg.	New York, N. Y.	Callahasas S. S. Corp. (Del.).
217397	LP HB	Sch.	2	4	Brlna P. Pendleton	1,513	1,404	220.1	41.5	21.0	1918	Bath, Mo.	do	Fendton Bros. (Mo.).
217399	LP HC	St. s.	1	2	NORMA	2,618	1,513	299.6	47.0	22.6	1918	Wilmington, Del.	do	Norma S. S. Co. (Del.).
217400	LP HD	St. s.	1	2	CONOTON	2,324	1,396	251.0	43.0	22.2	1918	Superior, Wis.	do	U. S. Shipping Board.
217401	LP HF	St. s.	2	0	NORTH POLE	4,130	2,501	339.3	49.1	28.3	1918	Baltimore, Md.	Baltimore, Md.	Do.
217402	LP HG	Sch.	1	3	Santa Rosa	695	627	169.5	37.8	13.4	1918	Milton, Fla.	Pensacola, Fla.	Citizens Peoples National Bank (U. S. A.).
217405	LP HM	Sch.	2	4	St. Thomas J. Lipton	1,358	1,188	209.1	41.8	19.1	1918	Brunswick, Ga.	New York, N. Y.	Apex Navigation Corp. (N. Y.).
217406	LP HN	St. s.	2	0	DERANOF	5,227	3,827	379.6	53.1	27.0	1918	Tacoma, Wash.	Seattle, Wash.	U. S. Shipping Board.
217407	LP HQ	St. s.	2	0	POLAR STAR	4,297	2,623	339.3	49.1	26.5	1918	Baltimore, Md.	Baltimore, Md.	Do.
217409	LP HR	St. s.	1	2	LAKE FRAY	2,622	1,621	251.0	43.6	26.2	1918	Lorain, Ohio	Norfolk, Va.	Do.
217411	LP HT	St. s.	1	2	Albatross	384	167	149.8	25.0	13.2	1918	South Portland, Me.	Rockland, Me.	Deep Sea Fisheries Co.
86559	LP JB	St. s.	2	2	G. A. FLAGG	3,299	1,864	332.0	42.0	22.7	1901	West Superior, Wis.	Philadelphia, Pa.	Southern Steamship Co. (Del.).
110865	LP JD	St. s.	2	2	NORTH PINES	3,599	2,157	370.8	40.1	21.0	1899	Cleveland, Ohio	New York, N. Y.	U. S. Shipping Board.
02101	LP JF	St. s.	2	2	MARUBA	2,637	1,487	300.0	40.3	21.1	1899	do	Boston, Mass.	Inter-Coast S. S. Co. (Mass.).
217416	LP JG	St. s.	2	3	ZACA	6,007	3,731	402.6	53.0	32.0	1918	Oakland, Calif.	San Francisco, Calif.	U. S. Shipping Board.
217419	LP JK	St. s.	3	2	EAST CAPE	5,812	4,484	385.0	51.0	23.5	1918	Kobe, Japan	do	Do.
217421	LP JM	St. s.	2	1	DALLAS	4,756	2,963	377.0	62.0	26.8	1918	Shooters Island, N. Y.	New York, N. Y.	Do.
217422	LP JN	St. s.	2	2	MERCER	0,310	3,836	395.5	55.0	31.4	1918	Kearny, N. J.	Newark, N. J.	Do.
217423	LP JQ	St. s.	1	1	COTTONWOOD	2,460	1,485	253.4	43.7	24.5	1918	Ecors, Mich.	Grand Haven, Mich.	James Davidson.
217424	LP JR	St. s.	1	2	F. A. WARNER	2,333	1,389	253.4	43.7	24.3	1918	do	Marshfield, Oreg.	Pacific States Lumber Co. (Del.).
217427	LP JV	St. s.	1	2	Harlas	2,561	1,532	267.3	46.0	23.6	1918	Houston, Tex.	Houston, Tex.	U. S. Shipping Board.
217429	LP KH	St. s.	1	2	Batho	1,530	207.3	40.0	23.0	1918	do	do	Do.	
217430	LP KC	St. s.	1	2	Hanlea	2,557	1,529	267.3	46.0	23.6	1918	do	Port Arthur, Tex.	Do.
217431	LP KD	St. s.	2	2	WEST WAUNA	5,735	3,541	409.8	51.2	27.7	1918	Portland, Oreg.	Portland, Oreg.	Do.
217432	LP KE	St. s.	1	2	Anfkey	2,383	1,419	267.1	46.5	24.1	1918	Seattle, Wash.	Seattle, Wash.	Do.
217433	LP KG	St. s.	3	0	EDGEFIELD	0,990	5,611	409.6	54.2	21.0	1918	do	do	Do.
217434	LP KH	Sch.	2	4	Ida S. Dow	1,411	1,280	225.0	43.2	19.8	1918	Thomaston, Mo.	Boston, Mass.	Atlantic Coast Co. (Me.).
217436	LP KJ	St. s.	2	2	WEST WAUNEKE	5,765	3,580	410.0	54.2	27.6	1918	Portland, Oreg.	Portland, Oreg.	U. S. Shipping Board.
217437	LP KM	St. s.	1	2	LAKE FOXBORO	2,593	1,580	251.0	43.0	25.8	1918	Superior, Wis.	Philadelphia, Pa.	Do.
217438	LP KN	St. s.	2	2	AUBURN	0,625	3,361	400.7	54.2	30.1	1918	Chester, Pa.	do	Do.
217439	LP KO	St. s.	2	1	SACANDAGA	4,967	2,944	390.0	51.2	27.0	1918	Hog Island, Pa.	do	Do.
217440	LP KR	St. s.	1	2	CASTLE POINT	3,260	1,951	321.7	50.1	21.0	1910	Gloucester City, N. J.	San Francisco, Calif.	Chas. R. McCormick S. S. Co. (Calif.).
217441	LP KS	St. s.	2	0	WESTERN ALLY	5,834	3,618	409.8	54.2	29.2	1918	Seattle, Wash.	Seattle, Wash.	U. S. Shipping Board.
217442	LP KT	St. s.	2	3	Georgina Rolph	2,354	1,385	245.3	45.5	28.3	1918	Rolph, Calif.	San Francisco, Calif.	Rolph Navigation & Coal Co. (Calif.).
217445	LP MJ	St. s.	1	2	Fort Wright	2,526	1,509	267.3	46.3	23.6	1918	Tacoma, Wash.	Tacoma, Wash.	U. S. Shipping Board.
217446	LP MC	St. s.	1	2	Quapaw	2,551	1,528	267.3	46.0	23.0	1918	Beaumont, Tex.	Port Arthur, Tex.	Do.
217447	LP MD	St. s.	1	2	Quonakoung	2,551	1,528	267.3	46.0	23.0	1918	do	do	Do.
217455	LP MH	St. s.	2	2	Yawah	2,551	1,528	267.3	46.0	23.6	1910	Newington, N. H.	Portland, Me.	Do.
217456	LP MJ	St. s.	2	2	ECLIPSE	7,589	4,856	410.0	50.0	35.2	1918	Alameda, Calif.	San Francisco, Calif.	Do.
217457	LP MK	St. s.	2	2	TRIUMPH	7,585	4,854	410.0	50.0	35.2	1918	do	do	Do.
217458	LP MN	St. s.	1	2	LAKE FAHISTELL	2,624	1,620	251.0	43.6	26.2	1918	Cleveland, Ohio	New York, N. Y.	Do.
217459	LP MQ	St. s.	1	2	Tanka	2,563	1,525	267.3	46.0	23.0	1910	Coruwalls, Pa.	Philadelphia, Pa.	Do.
217460	LP MR	St. s.	1	2	AMERICAN	168	76	97.2	23.2	10.6	1919	Bath, Mo.	Port Arthur, Tex.	Texas Co. (Tex.).
217461	LP MT	St. s.	2	2	Fort Stevens	2,594	1,523	267.5	46.4	23.0	1910	Portland, Oreg.	Portland, Oreg.	U. S. Shipping Board.
217465	LP MV	St. s.	2	2	Fort Sill	2,594	1,523	267.5	46.4	23.0	1910	do	do	Do.
217466	LP MW	St. s.	2	2	Fort Smith	2,594	1,523	267.5	46.4	23.0	1910	do	do	Do.
217467	LP NB	St. s.	1	2	Fort Snelling	2,537	1,510	260.9	46.1	24.2	1910	Aberdeen, Wash.	Seattle, Wash.	Do.
217469	LP ND	St. s.	1	2	Esopus	2,551	1,528	267.3	46.0	23.6	1919	Kingston, N. Y.	New York, N. Y.	Do.
217471	LP NG	St. s.	1	2	CERALVO	2,323	1,391	251.0	43.6	22.0	1918	Duluth, Minn.	do	Do.
217472	LP NH	St. s.	1	2	LAKE GREEN-RIHER	2,592	1,604	251.0	43.6	26.1	1910	Wyandotte, Mich.	Detroit, Mich.	Do.
217473	LP NJ	St. s.	1	2	LAKE GRAVITY	2,592	1,604	251.0	43.0	26.1	1910	do	Norfolk, Va.	Do.
217474	LP NK	St. s.	1	2	LAKE LICOLO	2,350	1,418	251.0	43.6	22.0	1910	Saginaw, Mich.	Port Huron, Mich.	Do.
217478	LP NL	St. s.	3	2	EASTFIELD	5,066	4,399	384.3	51.2	25.6	1918	Kobe, Japan	Seattle, Wash.	Do.
217479	LP NO	St. s.	1	2	Huekhorn	2,590	1,530	260.4	46.2	23.9	1919	Wilmington, Calif.	Los Angeles, Calif.	Do.
217480	LP NN	St. s.	1	2	Wanoyanda	2,590	1,530	268.4	46.2	23.9	1919	do	do	Do.
217483	LP NV	St. s.	1	1	OPELIKA	3,283	2,080	321.0	46.2	25.0	1918	Newark, N. J.	Newark, N. J.	Do.
217484	LP NW	St. s.	1	2	Itico	3,283	2,001	321.0	46.2	25.0	1918	do	do	Do.

SEAGOING VESSELS, ARRANGED IN THE ORDER OF SIGNAL LETTERS—Continued.

[Steel vessels in SMALL CAPITALS, Iron in *italics*, wood in roman.]

Offical No.	Signal letters.	Rfg.	Decks.	Masts.	Name of vessel.	Gross tonnage.	Net tonnage.	Length.	Breadth.	Depth.	W h e n built.	Where built.	Home port (where permanent document issues).	Name of managing or principal owner.
								Feet.	Feet.	Feet.				
217485	LPQB	St. s.	1	2	DECATUR BRIDGE	3,658	2,250	321.0	40.2	25.0	1918	Newark, N. J.	Newark, N. J.	U. S. Shipping Board.
217488	LPQC	St. s.	1	2	CHICAGO BRIDGE	3,289	2,004	321.0	40.2	25.0	1918	do.	do.	do.
217488	LPQD	St. s.	2	2	KAMESIT	0,070	4,112	402.0	53.0	32.0	1918	Oakland, Calif.	San Francisco, Calif.	do.
217490	LPQG	St. s.	2	2	MARNE	6,101	3,521	395.5	55.0	31.4	1918	Kearny, N. J.	Newark, N. J.	do.
217492	LPQI	St. s.	2	0	WEST ELCAJON	5,560	3,471	409.0	54.2	27.1	1910	Seattle, Wash.	Seattle, Wash.	do.
217493	LPQK	St. s.	1	1	ONEKAMA	3,545	2,179	321.0	40.2	25.0	1918	Newark, N. J.	Newark, N. J.	do.
217494	LPQM	St. s.	1	2	Fame	415	197	142.0	31.0	14.4	1918	South Somerset, Mass.	Boston, Mass.	New England Fuel and Transp. Co.
217496	LPQN	St. s.	2	2	Wakiki	2,531	1,496	260.0	40.1	24.0	1918	Astoria, Oreg.	Astoria, Oreg.	U. S. Shipping Board.
217497	LPQR	St. s.	2	2	Owatama	2,531	1,490	266.6	40.1	24.0	1918	do.	do.	do.
217500	LPQS	St. s.	1	2	Buckhannon	2,469	1,472	267.3	46.0	22.3	1919	Shidol, La.	Jacksonville, Fla.	Gulf & Southern S. S. Co. (Fla.).
217501	LPQT	St. s.	2	2	SAQUACHE	5,021	3,040	390.0	54.2	27.6	1919	Hog Island, Pa.	Philadelphia, Pa.	U. S. Shipping Board.
217502	LPQV	St. s.	1	2	JACOX	2,048	1,021	259.0	44.1	19.2	1910	Portland, Oreg.	Portland, Oreg.	do.
217500	LPQW	Ga. s.	1	2	Alexis I. du Pont	151	41	101.0	20.8	9.6	1910	Ellsworth, Mo.	Apalachicola, Fla.	Southern Manganese Corp. (Del.).
217508	LPRB	St. s.	1	2	Beren	2,551	1,628	267.3	46.0	23.9	1918	Noank, Conn.	New London, Conn.	U. S. Shipping Board.
217513	LPRD	St. s.	1	1	COULÉE	2,450	1,485	253.4	43.7	21.5	1910	Ecorse, Mich.	Duluth, Minn.	C. A. Tomlinson.
217514	LPRF	St. s.	1	2	Boonsborough	2,551	1,528	267.3	43.0	23.0	1910	Moss Point, Miss.	Gulfport, Miss.	U. S. Shipping Board.
217516	LPRG	St. s.	2	2	OSAWATOMIE	5,720	3,559	409.0	54.4	27.4	1910	Hallboro, Md.	Baltimore, Md.	do.
217521	LPRJ	Sch.	1	4	Marguerite M. Wemyss	582	515	108.0	34.5	13.0	1919	Boothbay Harbor, Me.	Boston, Mass.	Boston Maritime Corp. (Me.).
217522	LPRK	St. s.	2	2	WEST AVENAL	5,692	4,020	410.5	54.0	27.0	1918	South San Francisco, Calif.	San Francisco, Calif.	U. S. Shipping Board.
217524	LPRQ	St. s.	2	2	WEST COMPO	5,700	3,517	409.8	54.2	27.2	1910	Portland, Oreg.	Portland, Oreg.	do.
217525	LPRE	St. s.	2	2	WEST MODUS	5,690	3,510	409.8	51.2	27.7	1910	do.	do.	do.
217527	LPRT	St. s.	1	2	Boono	2,551	1,528	267.3	40.0	23.0	1918	Moss Point, Miss.	Gulfport, Miss.	do.
217538	LPRW	St. s.	1	2	LAKE GREYNA	2,592	1,604	251.0	43.0	26.1	1919	Wyandotte, Mich.	New York, N. Y.	do.
217529	LPSB	St. s.	1	2	LAKE GROGAN	2,592	1,604	251.0	43.0	26.1	1919	do.	do.	do.
217530	LPSC	St. s.	2	2	AOWISTAR	4,601	2,921	370.0	53.1	27.0	1910	Newport News, Va.	do.	New York & Cuba Mail S. S. Co. (Me.).
217533	LPSG	St. s.	2	2	WEST CORUM	5,795	3,599	410.0	54.2	27.6	1910	Portland, Oreg.	Portland, Oreg.	U. S. Shipping Board.
217534	LPSH	St. s.	2	2	Nemassa	2,551	1,528	267.3	40.0	23.0	1910	Freeport, Me.	Portland, Me.	do.
217530	LPSK	St. s.	1	2	HALDROCK	425	200	112.0	27.7	14.8	1910	Elizabeth, N. J.	Newark, N. J.	do.
217537	LPSM	St. s.	2	2	ALEDO	4,768	2,070	377.0	52.0	26.8	1910	Shooters Island, N. Y.	New York, N. Y.	do.
217538	LPSN	St. s.	2	2	HELVIDERE	4,755	2,061	377.0	52.0	26.8	1910	do.	do.	do.
217539	LPSQ	St. s.	2	2	SHOOTERS ISLAND	4,755	2,061	377.0	52.0	26.8	1910	do.	do.	do.
217540	LPSR	St. s.	2	2	WEST ERRAL	5,444	3,334	410.0	51.4	27.2	1918	San Pedro, Calif.	Los Angeles, Calif.	do.
217545	LPSW	St. s.	2	2	WAUNESA	6,107	3,744	400.7	54.2	29.0	1910	Harriman, Pa.	Philadelphia, Pa.	do.
217546	LPSY	St. s.	2	2	SAPINERO	5,100	3,007	390.0	54.2	27.6	1910	Hog Island, Pa.	do.	do.
217551	LPTD	St. s.	1	2	LAKE FLOVILLA	2,592	1,604	251.0	43.0	26.1	1910	Wyandotte, Mich.	New York, N. Y.	do.
217553	LPTG	St. s.	2	2	Woyaca	2,551	1,528	267.3	40.0	23.0	1910	Newington, N. H.	Portland, Me.	do.
217554	LPTH	St. s.	2	2	DURIGO	6,768	5,101	416.3	50.1	31.1	1910	Bath, Me.	Port Arthur, Tex.	The Texas Co. (Tex).
217555	LPTJ	St. s.	1	2	Gulfford	2,573	1,511	267.3	40.0	23.0	1910	Baltimore, Md.	Baltimore, Md.	U. S. Shipping Board.
217556	LPTK	*Sch.	1	2	Octoraro	807	734	176.2	34.7	15.0	1910	do.	Philadelphia, Pa.	Reading Co.
217562	LPTN	St. s.	3	2	J. L. LUCKENBACH	5,536	5,374	418.9	60.2	28.2	1919	Chester, Pa.	New York, N. Y.	Lukenbach S. S. Co. (Del.).
217565	LPTQ	St. s.	1	2	Moss Point	2,551	1,528	267.3	46.0	23.0	1910	Moss Point, Miss.	Gulfport, Miss.	U. S. Shipping Board.
217566	LPTR	St. s.	1	3	H. W. BAXTER	2,428	1,461	253.4	43.6	25.1	1919	Ashtabula, Ohio	San Francisco, Calif.	Horaco X. Baxter S. S. Co. (Calif.).
217568	LPTS	St. s.	1	2	FARNAM	3,282	2,000	324.0	40.2	25.0	1910	Newark, N. J.	Newark, N. J.	U. S. Shipping Board.
217569	LPTV	St. s.	2	2	WEST HARCUBAR	5,690	3,533	410.0	54.2	27.6	1910	Portland, Me.	Portland, Oreg.	do.
217572	LPVB	St. s.	1	2	Hookonoff	2,455	1,450	267.8	40.2	23.0	1910	Hellingham, Wash.	Seattle, Wash.	do.
217577	LPVD	St. s.	2	2	Afrania	2,594	1,523	267.5	40.4	23.9	1910	Portland, Oreg.	Portland, Oreg.	do.
217578	LPVF	St. s.	2	2	Agarista	2,591	1,523	267.5	40.1	23.0	1910	do.	do.	do.
217580	LPVH	St. s.	1	2	LAKE FLUME	2,592	1,604	251.0	43.0	26.1	1910	Wyandotte, Mich.	Norfolk, Va.	do.
217581	LPVJ	St. s.	1	1	ALLIES	3,658	2,250	324.0	40.2	25.0	1918	Newark, N. J.	Newark, N. J.	do.
217589	LPVK	St. s.	1	2	LAKE CATHCOON	2,319	1,418	251.0	43.0	22.2	1918	Buffalo, N. Y.	Savannah, Ga.	do.
217585	LPVM	St. s.	1	2	COPEFIAS	2,153	1,280	250.5	43.0	20.1	1910	Manitowoc, Wis.	New York, N. Y.	do.
217580	LPVN	St. s.	1	2	Darrah	2,553	1,516	268.5	40.0	24.1	1910	Samoa, Calif.	San Francisco, Calif.	do.
217587	LPVO	St. s.	1	2	LAKE STRANO	2,304	1,437	251.0	43.7	22.1	1910	Toledo, Ohio	Norfolk, Va.	do.
217588	LPVH	St. s.	2	2	CAREGON	6,107	3,755	400.7	51.2	29.9	1910	Harriman, Pa.	Philadelphia, Pa.	do.
217589	LPVS	St. s.	1	2	Oratou	2,553	1,525	267.3	40.0	23.0	1910	Cornwells, Pa.	do.	do.
217590	LPVT	St. s.	1	2	CASTLE WOOD	3,304	1,971	321.7	50.0	21.6	1910	Gloucester City, N. J.	do.	do.
217591	LPVW	St. s.	2	2	PRUSA	5,113	3,102	390.0	51.2	27.6	1910	Hog Island, Pa.	do.	do.
217591	LPWB	St. s.	1	2	M. T. VERNON BRIDGE	3,545	2,170	324.0	40.2	25.0	1919	Newark, N. J.	Newark, N. J.	do.
217595	LPWC	St. s.	1	2	FORT PITT BRIDGE	3,283	2,001	324.0	40.2	25.0	1918	do.	do.	do.
217590	LPWD	St. s.	2	2	ACHER	7,010	4,872	410.0	55.0	35.3	1910	Alameda, Calif.	San Francisco, Calif.	do.
217597	LPWF	St. s.	2	2	JACONA	4,813	3,006	370.8	53.1	27.0	1910	Tacoma, Wash.	Tacoma, Wash.	do.
217598	LPWG	St. s.	2	2	Marantauza	3,014	1,742	274.0	46.0	24.2	1910	Columbia City, Oreg.	Portland, Oreg.	do.
217599	LPWH	St. s.	2	2	Wauku	3,014	1,742	274.0	46.0	24.2	1910	do.	do.	do.
217600	LPWJ	St. s.	1	2	LAKE FLUSHING	2,592	1,604	251.0	43.0	26.1	1910	Wyandotte, Mich.	Detroit, Mich.	do.
217601	LPWK	St. s.	1	2	NESCO	3,283	2,000	324.0	40.2	25.0	1910	Newark, N. J.	Newark, N. J.	do.
217602	LPWM	St. s.	1	2	JEKYL	3,280	2,004	324.0	46.2	25.0	1910	do.	do.	do.
217603	LPWN	St. s.	1	2	LAKE CHARLOTTEVILLE	2,304	1,437	251.0	43.7	22.1	1919	Toledo, Ohio	Philadelphia, Pa.	do.

† Composite.

SEAGOING VESSELS, ARRANGED IN THE ORDER OF SIGNAL LETTERS—Continued.

(Steel vessels in SMALL CAPITALS, Iron in *Italics*, wood in roman.)

Official No.	Signal letters.	Rtg.	Decks.	Masts.	Name of vessel.	Gross tonnage.	Net tonnage.	Length.	Breadth.	Depth.	When built.	Where built.	Home port (where permanent document issues).	Name of managing or principal owner.
217604	LPWQ	St. s.	1	1	MUNMOTOR.....	2,450	1,485	253.4	43.7	24.5	1910	Ecorse, Mich.....	Norfolk, Va.....	U. S. Shipping Board.
217605	LPWH	St. s.	1	1	EL CEDRO.....	2,512	1,527	253.4	43.7	24.5	1910do.....	Los Angeles, Calif..	Los Angeles Lbr. Products S. S. Co. (Calif.).
217609	LPWS	St. s.	2	2	Horado.....	3,353	2,032	298.0	49.0	25.0	1919	Orange, Tex.....	Port Arthur, Tex.....	U. S. Shipping Board.
217610	LPWT	Bkn.	1	1	Annie M. Rolph.....	1,393	1,220	231.4	43.5	18.6	1919	Rolph, Calif.....	San Francisco, Calif.	Rolph Navigation & Coal Co. (Calif.).
217611	LPWV	St. s.	2	2	THE LAMBS.....	6,620	4,122	395.5	55.0	31.4	1910	Kearny, N. J.....	Newark, N. J.....	U. S. Shipping Board.
217612	LQBC	St. s.	2	2	DUQUESNE.....	6,661	4,143	395.5	55.0	31.4	1919do.....do.....	Do.
217613	LQBD	St. s.	1	2	LAKE FLYNUS.....	2,592	1,601	251.0	43.6	26.1	1910	Wyandotte, Mich.....	New Orleans, La.....	Do.
217616	LQBF	St. s.	2	2	HOXIE.....	4,623	2,838	376.4	52.3	27.0	1918	Sparrows Point, Md.	Baltimore, Md.....	Do.
217617	LQBG	St. s.	2	2	WEST IMHODEN.....	5,751	3,570	410.0	51.2	27.0	1910	Portland, Oreg.....	Portland, Oreg.....	Do.
217618	LQBI	St. s.	2	2	NEW WINDSOR.....	5,590	3,450	400.5	51.2	30.1	1919	Newburgh, N. Y.....	New York, N. Y.....	Do.
217615	LQBJ	St. s.	1	2	Artisan.....	357	197	126.0	29.9	13.7	1910	Solomons, Md.....do.....	Callih Towing Line (N. J.).
217619	LQBK	St. s.	2	2	SAGAPORACK.....	5,113	3,101	300.0	54.2	27.6	1919	Hog Island, Pa.....	Philadelphia, Pa.....	U. S. Shipping Board.
217621	LQBN	St. s.	1	2	MONANA.....	3,515	2,170	324.0	46.2	25.0	1918	Newark, N. J.....	Newark, N. J.....	Do.
217622	LQBP	St. s.	1	1	CONSORT.....	3,255	2,002	321.0	46.2	25.0	1918do.....do.....	Do.
217623	LQBR	St. s.	1	1	CHETOPA.....	3,515	2,170	324.0	46.2	25.0	1918do.....do.....	Do.
217624	LQBS	Seh.	2	4	Charles A. Dean.....	1,143	1,015	195.0	40.8	20.0	1919	Camden, Mo.....	Boston, Mass.....	Boston Maritime Corp. (Me.).
217626	LQBT	St. s.	2	2	OSCODA.....	5,780	3,540	400.0	51.4	27.4	1919	Baltimore, Md.....	Baltimore, Md.....	U. S. Shipping Board.
217629	LQBV	St. s.	1	2	D. F. McAllister.....	207	141	102.0	25.5	12.2	1919	Sharptown, Md.....	New York, N. Y.....	Daniel F. McAllister.
217631	LQBW	St. s.	2	2	WEST AMARGOSA.....	5,462	3,411	410.0	51.4	27.2	1919	Los Angeles, Calif..	Los Angeles, Calif..	U. S. Shipping Board.
217635	LQCH	Hk.	3	3	JOHN J. PHILLIPS.....	968	905	181.0	36.4	15.2	1899	Bath, Me.....	Philadelphia, Pa.....	J. Walter Zebley.
217636	LQCD	Seh.	3	5	Jennie Flood Kregar.....	1,838	1,614	243.7	42.2	19.5	1919	Belfast, Me.....	Boston, Mass.....	Boston Maritime Corp. (Me.).
217637	LQCF	St. s.	1	1	PANOH.....	1,370	760	242.5	36.9	19.7	1919	Viola, La.....	Los Angeles, Calif..	Mexican Petroleum Corp. (Me.).
217639	LQCG	St. s.	1	2	GLENDOLA.....	2,740	1,683	289.0	41.1	19.2	1910	Portland, Oreg.....	New York, N. Y.....	Glendola Steamship Corp. (Del.).
217640	LQCH	St. s.	2	2	FABARY.....	3,285	2,002	321.0	46.2	25.0	1918	Newark, N. J.....	Newark, N. J.....	U. S. Shipping Board.
217641	LQCI	Bkn.	2	1	Cecil P. Stewart.....	1,216	1,019	222.0	41.0	18.0	1919	Thomaston, Me.....	Rockland, Me.....	Richard O. Elliott.
217642	LQCK	St. s.	1	2	Tatlar.....	415	197	142.0	31.6	14.4	1918	South Somerset, Mass.	Fall River, Mass.....	U. S. Shipping Board.
217643	LQCM	St. s.	2	2	HOMESTEAD.....	6,620	4,122	395.5	55.0	31.4	1910	Kearny, N. J.....	Newark, N. J.....	Do.
136162	LQCP	St. s.	1	2	E. C. POPE.....	2,787	1,857	323.2	42.2	21.7	1891	Wyandotte, Mich..	Newark, Mass.....	Inter-Coast S. S. Co. (Mass.).
217644	LQCR	St. s.	1	2	LAKE FORTVILLE.....	2,624	1,623	251.0	43.6	26.2	1919	Cleveland, Ohio.....	New York, N. Y.....	U. S. Shipping Board.
217645	LQCS	St. s.	1	1	BYRONADES.....	2,362	1,407	263.1	42.4	22.2	1919	Tampa, Fla.....	Tampa, Fla.....	Do.
217647	LQCV	St. s.	2	0	LAUREL.....	4,206	2,639	339.3	49.1	26.6	1919	Baltimore, Md.....	Baltimore, Md.....	Do.
217650	LQCW	St. s.	1	2	Balmes.....	2,554	1,551	267.3	46.0	23.6	1919	Beaumont, Tex.....	Port Arthur, Tex.....	Do.
217651	LQDX	St. s.	1	2	Oyaka.....	2,469	1,472	267.3	46.0	22.3	1919	Mobil, Ala.....	Mobil, Ala.....	Do.
217652	LQDY	St. s.	1	2	Padon.....	2,569	1,529	267.3	46.0	23.6	1918do.....do.....	Do.
217653	LQDF	St. s.	1	2	Pardom.....	2,569	1,529	267.3	46.0	23.6	1918do.....do.....	Do.
217655	LQDJ	St. s.	1	2	Cochin.....	2,559	1,530	267.3	46.0	23.6	1918do.....do.....	Do.
217656	LQDK	St. s.	1	2	Palmcat.....	2,559	1,529	267.3	46.0	23.6	1918do.....do.....	Do.
217657	LQDL	St. s.	1	2	LAKE SAPOR.....	2,592	1,601	251.0	43.6	26.1	1919	Wyandotte, Mich..	New York, N. Y.....	Do.
217658	LQDM	St. s.	1	2	LAKE FOLCHOFT.....	2,592	1,601	251.0	43.6	26.1	1919do.....do.....	Do.
217662	LQDN	St. s.	1	2	Gloicester.....	488	250	161.3	29.1	14.2	1919	Essex, Mass.....	Reedville, Va.....	Palmer Fisheries Co. (Va.).
217663	LQDR	St. s.	1	1	James Dougherty.....	263	141	121.6	20.4	12.0	1919	Sharptown, Md.....	New York, N. Y.....	Erle Bash Towing & Hoisting Co.
217664	LQDS	Seh.	2	4	A. Ernest Mills.....	916	841	190.3	37.4	10.0	1919	Stockton Springs, Calif.	Boston, Mass.....	The Atlantic Coast Co. (Me.).
217665	LQDT	St. s.	2	2	Nawilka.....	3,319	2,038	298.6	49.9	25.0	1910	Orange, Tex.....	Port Arthur, Tex.....	U. S. Shipping Board.
217669	LQDV	St. s.	1	2	LAKE FOXCRAFT.....	2,593	1,580	251.0	43.6	25.8	1919	Superior, Wis.....	Duluth, Minn.....	Do.
217670	LQDW	St. s.	1	2	LAKE FREEMORN.....	2,622	1,621	251.0	43.6	26.2	1919	Lorain, Ohio.....	Norfolk, Va.....	Do.
217672	LQDF	St. s.	1	2	CLINCHCO.....	437	203	142.0	27.7	14.8	1919	Elizabeth, N. J.....	New York, N. Y.....	Clinchfield Navigation Co. (N. Y.).
217673	LQFC	St. s.	1	2	HALLCAMP.....	425	200	142.0	27.7	14.8	1919do.....	Newark, N. J.....	U. S. Shipping Board.
217675	LQFH	St. s.	1	2	LAKE PHAZEE.....	2,622	1,617	251.0	43.6	26.2	1918	Lorain, Ohio.....	Norfolk, Va.....	Do.
217676	LQFI	St. s.	2	1	CARBILLE.....	5,030	3,660	391.8	51.3	28.8	1910	Wilmington, Del.....	Wilmington, Del.....	Do.
217678	LQFK	St. s.	1	2	BALLEW.....	437	203	142.0	27.7	14.8	1919	Elizabeth, N. J.....	Newark, N. J.....	Do.
217679	LQFL	St. s.	1	2	BALLEW.....	437	203	142.0	27.7	14.8	1919do.....do.....	Do.
217680	LQFN	St. s.	2	2	Barrard.....	2,551	1,523	267.3	46.0	23.6	1910	Moss Point, Miss.....	Gulport, Miss.....	Do.
217682	LQFP	St. s.	1	2	PROCTOR.....	2,324	1,398	251.0	43.6	22.2	1910	Superior, Wis.....	New York, N. Y.....	Do.
217683	LQFR	Seh.	2	4	Freeman.....	1,070	959	192.4	39.0	19.4	1910	Rockland, Me.....	Boston, Mass.....	Atlantic Coast Co. (Me.).
217687	LQFS	St. s.	1	2	GLENDOYLE.....	2,740	1,683	289.0	44.1	19.2	1910	Portland, Oreg.....	New York, N. Y.....	Glendoyle Steamship Corp. (Del.).
217692	LQFT	St. s.	2	2	SAHALE.....	5,593	3,422	390.0	51.2	27.6	1910	Hog Island, Pa.....	Philadelphia, Pa.....	U. S. Shipping Board.
217693	LQFV	St. s.	2	2	SACO.....	5,106	3,097	390.0	54.2	27.6	1910do.....do.....	Do.
217694	LQFW	St. s.	2	2	WALLINGFORD.....	2,256	1,229	245.6	42.0	24.1	1919	Long Beach, Calif..	San Francisco, Calif..	McCormick S. S. Line (Calif.).
217696	LQGB	Bkn.	1	5	City of Orleans.....	2,347	2,232	283.0	45.9	22.4	1910	Orange, Tex.....	New York, N. Y.....	William F. Probst.
217697	LQGC	St. s.	2	2	Alma.....	2,594	1,523	267.5	46.4	23.9	1919	Portland, Oreg.....	Portland, Oreg.....	U. S. Shipping Board.
217698	LQGD	St. s.	2	2	Alcis.....	2,594	1,523	267.5	46.4	23.9	1919do.....do.....	Do.

† Composite.

SEAGOING VESSELS, ARRANGED IN THE ORDER OF SIGNAL LETTERS—Continued.

[Steel vessels in SMALL CAPITALS, Iron in *Italics*, wood in roman.]

Official No.	Signal letters.	Rig.	Decks.	Masts.	Name of vessel.	Gross tonnage.	Net tonnage.	Length.	Breadth.	Depth.	When built.	Where built.	Home port (where permanent document issues).	Name of managing or principal owner.
217699	LQGF	St. s.	2	2	Alector.....	2,594	1,523	267.5	46.4	23.9	1910	Portland, Oreg.....	Portland, Oreg.....	U. S. Shipping Board.
217700	LQGH	St. s.	2	2	Aonoo.....	2,594	1,523	267.5	46.4	23.9	1919do.....do.....	Do.
217702	LQGI	St. s.	1	2	Sawickly.....	2,558	1,515	267.0	46.7	23.8	1919	Olympia, Wash.....	Seattle, Wash.....	Do.
217705	LQGK	*Sch.	1	3	Northern No. 18.....	1,047	983	226.2	35.1	14.0	1919	Havre de Grace, Md.	Wilmington, Del....	Northern Barge Corp. (Del.)
217707	LQGM	St. s.	1	2	Fort George.....	2,551	1,528	267.3	46.0	23.6	1919	Jacksonville, Fla....	Jacksonville, Fla....	U. S. Shipping Board.
217708	LQGN	St. s.	2	2	WEST HARDWAY.....	5,702	3,037	410.0	54.2	27.6	1919	Portland, Oreg.....	Portland, Oreg.....	Do.
217709	LQGP	St. s.	2	2	WEST CATANACH.....	5,024	3,455	410.5	54.3	27.2	1919	Los Angeles, Calif..	New York, N. Y.....	Elder Steel S. S. Co. (Del.)
217710	LQGR	St. s.	2	2	WEST VACA.....	5,548	4,151	410.5	54.0	27.0	1919	South San Francisco, Calif.	San Francisco, Calif.	U. S. Shipping Board.
217715	LQGV	St. s.	2	2	Wyncho.....	6,005	3,756	400.7	54.2	30.4	1910	Harriman, Pa.....	Philadelphia, Pa....	Do.
217718	LQHI	St. s.	1	2	Mahnet.....	2,511	1,500	267.2	40.2	23.7	1910	Olympia, Wash.....	Seattle, Wash.....	Do.
217719	LQHC	St. s.	1	2	LAKE FONDA.....	2,592	1,504	251.0	43.6	20.1	1910	Wyandotte, Mich....	Norfolk, Va.....	Do.
217721	LQHD	St. s.	2	2	flaganillo.....	2,415	1,449	266.2	45.7	22.2	1910	Savannah, Ga.....	Savannah, Ga.....	Do.
217721	LQHF	St. s.	1	2	Adway.....	2,537	1,529	267.6	40.5	23.9	1913	Seattle, Wash.....	Seattle, Wash.....	Do.
217722	LQHG	St. s.	1	2	Astrea.....	415	197	142.0	31.0	14.4	1918	South Somersot, Mass.	Baltimore, Md.....	Davison Chemical Co. (Md.)
217725	LQIJ	St. s.	2	2	MYSTIC.....	6,041	3,654	400.7	54.2	30.1	1919	Chester, Pa.....	New York, N. Y....	Shawmut S. S. Co. (Mass.)
217726	LQIK	St. s.	2	2	Klamath.....	3,020	1,765	272.8	46.1	24.1	1910	Astoria, Oreg.....	Astoria, Oreg.....	U. S. Shipping Board.
217727	LQIM	St. s.	2	2	WEST HELIX.....	5,651	3,517	409.7	54.2	27.7	1910	Seattle, Wash.....	Seattle, Wash.....	Do.
217728	LQIN	St. s.	1	1	JOHN TRACY.....	2,469	1,502	253.4	43.7	24.5	1919	Ecorse, Mich.....	New York, N. Y....	M. & J. Tracy (N. Y.)
217729	LQIP	St. s.	1	1	ANTHONYO. BOYLE.....	2,450	1,485	253.4	43.7	24.5	1919do.....do.....	Do.
217730	LQIR	St. s.	2	2	SAUCON.....	5,100	3,097	390.0	54.2	27.6	1919	Hog Island, Pa.....	Philadelphia, Pa....	U. S. Shipping Board.
217731	LQIS	St. s.	2	2	SAUGERTIES.....	6,781	3,513	390.0	54.2	27.6	1919do.....do.....	Do.
217732	LQIT	St. s.	1	2	Draohum.....	2,922	1,724	267.8	49.8	25.6	1910	Portland, Oreg.....	Portland, Oreg.....	Do.
217733	LQIV	St. s.	1	2	LOUIS M. WINSLOW.....	316	160	139.2	24.0	13.1	1919	East Boothbay, Me.	Boston, Mass.....	Mnot Trawler Co. (Mass.)
217737	LQJB	St. s.	2	2	WEST TOOUS.....	5,658	3,493	409.8	51.2	27.7	1910	Portland, Oreg.....	Portland, Oreg.....	U. S. Shipping Board.
217738	LQJC	St. s.	2	2	WEST TACOOK.....	6,170	3,811	409.8	51.2	27.7	1910do.....do.....	Do.
217740	LQJE	St. s.	2	2	Dushong.....	2,818	1,683	234.0	45.0	23.8	1910	Vancouver, Wash...do.....	Do.
217741	LQJF	St. s.	2	1	HOUA.....	7,069	4,300	434.8	56.2	31.8	1910	Sparrows Point, Md.	Baltimore, Md.....	Do.
217745	LQJM	Sch.	1	4	Margaret Spencer.....	818	708	187.3	38.0	14.4	1910	Savannah, Ga.....	Savannah, Ga.....	Joseph F. O'Brien.
217747	LQJN	St. s.	1	1	COVALT.....	2,450	1,485	253.4	43.7	24.5	1910	Ecorse, Mich.....	Chicago, Ill.....	Morton Salt Co. (Ill.)
217747	LQJP	St. s.	2	2	CAPILES.....	2,531	1,490	266.6	40.1	21.1	1910	Astoria, Oreg.....	Astoria, Oreg.....	Anthony O. Boyle.
217748	LQJR	St. s.	1	3	MAKENA.....	2,729	1,653	253.4	43.6	25.1	1910	Ashtabula, Ohio....	San Francisco, Calif.	Matson Navigation Co. (Del.)
217753	LQJS	St. s.	1	2	Fort Worth.....	2,559	1,530	267.3	40.0	23.6	1910	Houston, Tex.....	Houston, Tex.....	U. S. Shipping Board.
217751	LQJV	St. s.	1	2	LAKE FONTANET.....	2,532	1,601	251.0	43.6	20.1	1910	Wyandotte, Mich....	Norfolk, Va.....	Do.
217757	LQKB	St. s.	1	2	LAKE FOINNEY.....	2,624	1,623	251.0	43.6	20.2	1910	Cleveland, Ohio....	Portsmouth, N. H..	The Portsmouth S. S. Co. (Me.)
217761	LQKD	St. s.	1	2	LAKE FREELAND.....	2,622	1,617	251.0	43.6	26.2	1910	Lorain, Ohio.....	New York, N. Y....	U. S. Shipping Board.
217765	LQKF	St. s.	1	2	LAKE FREED.....	2,622	1,617	251.0	43.6	25.2	1910do.....	Savannah, Ga.....	Do.
217766	LQKG	St. s.	2	2	BRADDOCK.....	6,629	4,122	395.5	55.0	31.4	1910	Kearny, N. J.....	Newark, N. J.....	Do.
217770	LQKH	St. s.	2	2	McKEESPORT.....	6,029	4,122	395.5	55.0	31.4	1919do.....do.....	Do.
217775	LQKM	St. s.	2	2	GULFQUEEN.....	6,795	4,001	419.5	50.5	31.7	1919	Camden, N. J.....	Port Arthur, Tex...	Gulf Refining Co. (Tex.)
217776	LQKN	St. s.	2	2	COKEBIT.....	6,176	4,401	401.4	53.2	31.0	1910	Vancouver, Wash...	Portland, Oreg.....	U. S. Shipping Board.
217777	LQKP	St. s.	2	2	KEKATICUT.....	6,072	3,740	402.6	51.0	32.0	1918	Oakland, Calif.....	San Francisco, Calif.	Do.
217778	LQKR	St. s.	2	2	WEST MUNHAM.....	5,753	3,511	410.0	51.2	27.0	1910	Portland, Oreg.....	Portland, Oreg.....	Do.
217780	LQKS	St. s.	2	2	GALAHAD.....	5,728	3,547	409.6	51.4	27.4	1910	Haltmore, Md.....	Haltmore, Md.....	Do.
217785	LQKT	St. s.	1	2	LAKE FONTANA.....	2,592	1,604	251.0	43.6	26.1	1910	Wyandotte, Mich....	New York, N. Y....	Do.
217789	LQKV	St. s.	2	2	LAKE CHAINIER.....	2,615	1,602	251.0	43.6	26.1	1910	Chicago, Ill.....	Norfolk, Va.....	Do.
217791	LQKW	St. s.	2	2	MANHATTAN ISLAND.....	4,834	3,015	386.8	52.2	27.4	1910	Arlington, N. Y....	New York, N. Y....	Do.
217791	LQMC	St. s.	2	2	HENRY CLAY.....	8,100	6,305	430.6	60.2	33.7	1910	Honchester City, N. J.	Philadelphia, Pa....	Do.
217795	LQMD	St. s.	1	2	Cleopatra.....	415	107	142.0	31.0	14.4	1910	South Somersot, Mass.	New York, N. Y....	Morris & Cummings Dredging Co. (N. Y.)
217796	LQMF	St. s.	2	2	Boykin.....	2,373	1,363	266.9	40.1	23.8	1919	Portland, Oreg.....	Portland, Oreg.....	U. S. Shipping Board.
217798	LQMH	St. s.	2	2	Aspenhill.....	2,504	1,493	266.9	40.1	23.8	1910do.....do.....	Do.
217798	LQMJ	Sch.	2	4	B. S. Taylor.....	1,488	1,380	212.2	40.0	21.2	1910	Wilmington, Del....	Haltmore, Md.....	The Maryland Navigation Co. (Md.)
217799	LQMK	St. s.	2	2	SCHONAHNE.....	4,971	3,070	390.0	51.2	27.0	1919	Hog Island, Pa.....	Philadelphia, Pa....	U. S. Shipping Board.
217800	LQMN	St. s.	2	2	SCHONACK.....	5,784	3,513	390.0	51.2	27.6	1910do.....do.....	Do.
217801	LQMP	St. s.	1	2	Fassell.....	2,627	1,497	266.8	46.3	23.8	1918	Tacoma, Wash.....	Tacoma, Wash.....	Do.
217802	LQMR	St. s.	1	2	CEROSCO.....	2,323	1,394	251.0	43.6	22.2	1910	Duluth, Minn.....	New York, N. Y....	Do.
217803	LQMS	St. s.	1	2	CERO GARDO.....	2,347	1,420	251.0	43.6	22.2	1910do.....do.....	Do.
217804	LQMT	St. s.	1	2	CHAMBER.....	2,323	1,394	251.0	43.6	22.2	1910do.....do.....	Do.
217805	LQMV	St. s.	1	2	CHAPPEL.....	2,323	1,394	251.0	43.6	22.2	1910do.....do.....	Do.
217808	LQMW	St. s.	3	0	EDGEHILL.....	6,868	5,261	409.0	51.2	27.1	1910	Seattle, Wash.....	Seattle, Wash.....	Do.
217810	LQND	St. s.	1	3	COVENA.....	2,372	1,413	253.4	43.7	24.5	1910	Ecorse, Mich.....	San Francisco, Calif.	Hammond Lumber Co. (Del.)
217811	LQNC	St. s.	1	2	NORFOLK.....	343	212	120.5	25.1	13.3	1910	Wilmington, Del....	Norfolk, Va.....	Northern Barge Corp. (Del.)
217813	LQND	St. s.	1	2	LAKE FORSBY.....	2,624	1,622	251.0	43.6	26.2	1919	Cleveland, Ohio....do.....	U. S. Shipping Board.

† Composite.

SEAGOING VESSELS, ARRANGED IN THE ORDER OF SIGNAL LETTERS—Continued.

(Steel vessels in SMALL CAPITALS, Iron in *italics*, wood in Roman.)

Official No.	Signal letters.	Htg.	Decks.	Masts.	Name of vessel.	Gross tonnage.	Net tonnage.	Length.	Breadth.	Depth.	When built.	Where built.	Home port (where permanent document issues).	Name of managing or principal owner.
217814	LQNF	St. s.	1	2	LAKE FREEZEOUT. Ⓞ	2,622	1,017	251.0	43.0	20.2	1910	Lorain, Ohio.....	New York, N. Y....	U. S. Shipping Board.
217815	LQNG	St. s.	2	2	WAUCONDA.....	5,423	3,345	400.7	61.2	30.4	1919	Harrisburg, Pa.....	Philadelphia, Pa....	Do.
217816	LQNJ	St. s.	2	2	TOLLARD.....	5,874	3,609	409.6	61.4	27.4	1919	Groton, Conn.....	New London, Conn..	Do.
217819	LQNK	St. s.	1	2	COPALGROVE.....	2,324	1,390	251.0	43.0	22.2	1919	Superior, Wis.....	New York, N. Y....	Do.
217820	LQNM	St. s.	1	2	LAKE FRAICHUR... Ⓞ	2,593	1,580	251.0	43.0	25.8	1919do.....	Duluth, Minn.....	Do.
217821	LQNP	St. s.	1	2	LAKE FRALEY.....	2,593	1,580	251.0	43.0	25.8	1919do.....	New York, N. Y....	Do.
217822	LQNR	St. s.	1	2	LAKE FARESMAN... Ⓞ	2,592	1,601	251.0	43.0	26.1	1919	Wyandotte, Mich..do.....	Do.
217829	LQNT	St. s.	1	2	MUNISLA.....	2,220	1,331	289.0	44.1	19.2	1910	Portland, Oreg.....do.....	Munisla S. S. Corp. (N. Y.).
217831	LQNV	St. s.	1	2	Quero.....	415	197	142.0	31.6	14.4	1918	South Somerset, Mass.	Fall River, Mass....	U. S. Shipping Board.
217835	LQNW	St. s.	1	2	Volant.....	415	197	142.0	31.6	14.4	1910do.....do.....	Do.
217837	LQPC	St. s.	2	2	MOLINE.....	2,067	1,760	309.0	41.1	22.0	1910	Wilmington, Del...	Wilmington, Del....	Do.
217839	LQPF	St. s.	2	0	OZETTE.....	0,078	4,498	101.9	53.2	32.0	1919	Seattle, Wash.....	Seattle, Wash.....	Do.
217840	LQPG	St. s.	2	2	WESTERN KNIGHT Ⓞ	5,779	3,578	409.8	51.2	29.2	1910do.....do.....	Do.
217841	LQPH	Sch.	2	4	Snotland.....	1,470	1,305	234.5	45.1	18.3	1919	Seattle, Wash.....	Boston, Mass.....	Joseph W. Gorman.
217844	LQPJ	St. s.	1	3	MAAAELI.....	2,552	1,531	253.4	43.0	25.1	1910	Ashtabula, Ohio...	San Francisco, Calif.	Matson Navigation Co. (Calif.).
217850	LQPN	St. s.	1	2	Abbeville.....	2,542	1,531	267.3	40.0	23.0	1919	Madisonville, La...	New Orleans, La....	U. S. Shipping Board.
217851	LQPR	St. s.	1	2	LAKE FRESCO.....	2,622	1,017	255.0	43.6	26.2	1919	Lorain, Ohio.....	Cleveland, Ohio....	Do.
217852	LQPS	St. s.	1	2	LAKE FOSIL.....	2,624	1,622	251.0	43.0	20.2	1910	Cleveland, Ohio....do.....	Do.
217855	LQPT	St. s.	2	2	LAKE CHAMPUS... Ⓞ	2,615	1,602	251.0	43.0	26.1	1910	Chicago, Ill.....	New York, N. Y....	Do.
217856	LQPV	St. s.	1	2	LAKE FURLEY.....	2,607	1,603	251.0	43.0	20.2	1910	Huffman, N. Y.....	Huffman, N. Y.....	Do.
217857	LQPW	St. s.	1	2	LAKE FUGARD.....	2,607	1,603	251.0	43.0	20.2	1919do.....	New York, N. Y....	Do.
217859	LQRH	St. s.	3	2	LILLIAN LUCKENBACH.	8,536	5,300	448.0	60.2	28.2	1919	Chester, Pa.....do.....	Luckenbach S. S. Co. (Del.).
217860	LQRC	St. s.	1	2	CASTLE TOWN.....	3,328	1,087	321.7	50.0	21.6	1919	Gloucester City, N. J.	Philadelphia, Pa....	U. S. Shipping Board.
217861	LQRD	St. s.	2	0	WEST MAXIMUS... Ⓞ	5,561	4,000	409.6	51.2	27.1	1919	Seattle, Wash.....	Seattle, Wash.....	Do.
217865	LQRE	St. s.	1	2	Pauga.....	2,551	1,528	267.3	46.0	23.6	1910	Pascagoula, Miss...	Gulfport, Miss.....	Do.
217866	LQRG	St. s.	1	2	Seypen.....	2,563	1,525	267.3	46.0	23.0	1910	Cornwells, Pa.....	Philadelphia, Pa....	Do.
217869	LQRH	St. s.	1	2	Centurion.....	415	197	142.0	31.6	14.4	1910	South Somerset, Mass.	Houston, Tex.....	Buffalo Bayou Co. (Tex.).
217870	LQRJ	St. s.	1	2	CORAPEAK.....	2,153	1,280	250.5	43.7	20.1	1919	Manitowoc, Wis.....	Norfolk, Va.....	U. S. Shipping Board.
217871	LQRK	St. s.	1	2	COQUINA.....	2,140	1,281	250.5	43.7	20.1	1910do.....	Philadelphia, Pa....	Do.
217872	LQRM	Sch.	2	1	Virginia Pendleton.	1,517	1,388	222.0	40.8	22.3	1910	Mystic, Conn.....	New York, N. Y....	Pondloton Bros. (Me.).
217873	LQRN	St. s.	1	2	Redlands.....	2,574	1,635	266.4	46.2	23.0	1910	Wilmington, Calif..	Los Angeles, Calif..	U. S. Shipping Board.
217880	LQRP	St. s.	1	2	LAKE FRENCHTON Ⓞ	2,622	1,620	251.0	43.0	20.2	1919	Lorain, Ohio.....	Cleveland, Ohio....	Do.
217883	LQRS	St. s.	2	2	LEWIS LUCKENBACH.	10,662	6,784	498.0	68.2	37.2	1910	Quincy, Mass.....	New York, N. Y....	Luckenbach S. S. Co. (Del.).
217884	LQRT	St. s.	2	2	LAKE CHAMPAIN... Ⓞ	2,615	1,602	251.0	43.0	26.1	1910	Chicago, Ill.....	Norfolk, Va.....	U. S. Shipping Board.
217885	LQRV	St. s.	2	2	SANGAMON.....	5,083	3,113	390.0	54.2	27.1	1919	Hog Island, Pa.....	Philadelphia, Pa....	Do.
217886	LQRW	St. s.	2	2	SCHENECTADY.....	5,114	3,102	390.0	51.2	27.6	1919do.....do.....	Do.
217887	LQRX	St. s.	2	2	SARCOXIE.....	5,110	3,103	390.0	51.2	27.6	1919do.....do.....	Do.
217888	LQSC	St. s.	1	2	HARLOW.....	425	200	142.0	27.7	14.8	1910	Elizabeth, N. J.....	Newark, N. J.....	Do.
217889	LQSD	St. s.	1	2	BARKHAMSTEAD... Ⓞ	437	203	142.0	27.7	14.8	1919do.....	Cleveland, Ohio....	Do.
217890	LQSF	St. s.	2	2	DIO.....	4,823	3,038	358.8	52.2	27.4	1910	Arlington, N. Y....	New York, N. Y....	U. S. Shipping Board.
217892	LQSG	St. s.	3	0	EDGEMONT.....	0,865	5,257	409.0	51.2	27.1	1919	Seattle, Wash.....	Seattle, Wash.....	Do.
217895	LQSH	St. s.	1	2	EL ARBETO.....	2,612	1,527	253.4	43.7	21.5	1910	Ecorse, Mich.....	Los Angeles, Calif..	Los Angeles Lbr. Products S. S. Co. (Calif.).
217901	LQSN	St. s.	1	2	LAKE SARA.....	2,352	1,401	251.0	43.0	22.0	1910	Saginaw, Mich.....	Norfolk, Va.....	U. S. Shipping Board.
217905	LQSP	St. s.	2	1	HOVEN.....	7,071	4,300	431.8	50.2	31.8	1910	Sparrows Point, Md.	Baltimore, Md.....	Do.
217908	LQSR	St. s.	2	2	WEST CAJOOT.....	5,432	3,339	410.0	51.4	27.8	1910	Los Angeles, Calif..	Los Angeles, Calif..	Do.
217910	LQST	St. s.	2	2	TOUGHKEEPSIE... Ⓞ	5,588	3,460	400.5	51.2	30.4	1910	Newburgh, N. Y....	New York, N. Y....	Do.
217911	LQSV	St. s.	1	2	SHENBROOK.....	5,074	3,530	400.8	51.3	31.1	1910	Chester, Pa.....	Philadelphia, Pa....	Do.
217912	LQSW	St. s.	2	2	LAKE CHAMA.....	2,615	1,602	251.0	43.0	26.1	1910	Chicago, Ill.....	New Orleans, La....	Do.
217913	LQTB	St. s.	1	2	LAKE GLEBE.....	2,324	1,306	251.0	43.0	22.2	1910	Superior, Wis.....	New York, N. Y....	Do.
217914	LQTC	Sch.	1	1	Dorothea L. Brinkmann.	698	621	181.4	38.2	15.0	1919	Rockland, Me.....	Baltimore, Md.....	Charles M. Struven.
217919	LQTD	St. s.	2	2	WEST CHEROW.....	0,188	4,628	400.8	51.2	27.7	1910	Portland, Oreg.....	Portland, Oreg.....	U. S. Shipping Board.
217920	LQTF	St. s.	2	2	SHENANGO.....	0,768	5,143	416.8	50.1	31.1	1910	Bath, Mo.....	Port Arthur, Tex...	The Foxus Co. (Tex.).
217921	LQTG	St. s.	2	2	STADFAST.....	7,588	4,834	410.0	50.0	33.2	1910	Alameda, Calif.....	San Francisco, Calif.	U. S. Shipping Board
217924	LQTH	St. s.	1	2	MARCA.....	3,280	2,002	324.0	48.2	25.0	1910	Newark, N. J.....	Newark, N. J.....	Do.
217925	LQTI	St. s.	1	2	OPERA.....	3,545	2,170	324.0	48.2	25.0	1910do.....do.....	Do.
217926	LQTK	St. s.	1	2	PASSAGE BRIDGE... Ⓞ	3,283	2,000	324.0	48.2	25.0	1910do.....do.....	Do.
217927	LQTM	St. s.	1	2	NATIONAL BRIDGE Ⓞ	3,545	2,170	324.0	48.2	25.0	1919do.....do.....	Do.
217928	LQTN	St. s.	1	2	MILLWAUKEE BRIDGE.	3,275	1,096	324.0	46.2	25.0	1919do.....do.....	Do.
217929	LQTP	St. s.	1	2	WISCONSIN BRIDGE.	3,545	2,170	324.0	46.2	25.0	1919do.....	New York, N. Y....	American Steamship Corp. (Del.).
217930	LQTR	*Sch.	1	2	Joseph A. Hoek....	1,032	952	209.4	36.2	16.3	1910	Baltimore, Md.....	Wilmington, Del...	Eastern Transportation Co. (Inc.).
217931	LQTS	St. s.	2	2	ORLEANS.....	0,629	4,122	395.5	55.0	31.4	1910	Kearny, N. J.....	New York, N. Y....	Orleans Steamship Corp. (Del.).
217932	LQTV	St. s.	2	2	WEST SQUANA.....	5,013	3,521	410.5	51.3	27.2	1919	Los Angeles, Calif..	Los Angeles, Calif..	U. S. Shipping Board.
217933	LQTW	St. s.	3	2	SANTA MALTA.....	0,270	3,840	401.0	53.0	26.2	1910	Philadelphia, Pa....	New York, N. Y....	Atlantic & Pacific S. S. Co. (Me.).

† Composite.

SEAGOING VESSELS, ARRANGED IN THE ORDER OF SIGNAL LETTERS—Continued.

[Steel vessels in SMALL CAPITALS, Iron in *Italics*, wood in roman.]

Official No.	Signal letters.	Rig.	Decks.	Masts.	Name of vessel.	Gross tonnage.	Net tonnage.	Length.	Breadth.	Depth.	When built.	Where built.	Home port (where permanent document issues).	Name of managing or principal owner.
								Feet.	Feet.	Feet.				
217035	LQVB	St. s.	2	2	WEST HARGRAVE. ◊	6,280	3,026	410.0	54.2	27.6	1919	Portland, Oreg.....	Portland, Oreg.....	U. S. Shipping Board.
217036	LQVC	St. s.	2	2	WEST NOHNO. ◊	0,186	3,818	409.8	54.2	27.7	1919do.....do.....	Do.
217037	LQVD	St. s.	1	2	Woodman. ◊	358	198	126.0	29.0	13.7	1919	Solomons, Md.....	New York, N. Y.....	Cahill Towing Line (N. J.).
217038	LQVF	St. s.	2	2	SAUGUS. ◊	4,985	3,048	390.0	54.2	27.6	1919	Hog Island, Pa.....	Philadelphia, Pa.....	U. S. Shipping Board.
217039	LQVG	St. s.	1	2	Craftsman. ◊	358	197	126.0	29.9	13.7	1919	Solomons, Md.....	New York, N. Y.....	M. J. Dady Engineering & Contracting Co. (N. Y.).
217041	LQVH	St. s.	1	2	E. P. Monse. ◊	204	93	100.8	24.7	13.1	1919	Brooklyn, N. Y.....do.....	Morse Drydock & Repair Co.
217951	LQVK	St. s.	1	2	Bosworth. ◊	2,509	1,483	273.1	44.8	24.0	1919	Seattle, Wash.....	Seattle, Wash.....	U. S. Shipping Board.
217952	LQVM	St. s.	2	2	HEFFRON. ◊	7,611	4,886	440.0	56.0	35.2	1919	Alameda, Calif.....	San Francisco, Calif.	Do.
217953	LQVN	St. s.	2	2	COAKET. ◊	0,038	3,742	401.4	53.2	31.9	1919	Vancouver, Wash.....	Portland, Oreg.....	Do.
217954	LQVP	St. s.	1	2	PYTHON. ◊	2,153	1,280	250.5	43.7	20.1	1919	Manitowoc, Wis.....	Manitowoc, Wis.....	Do.
217991	LQVS	St. s.	2	2	WEST TOTANT. ◊	5,628	3,488	410.0	51.2	27.6	1919	Portland, Oreg.....	Portland, Oreg.....	Do.
217992	LQVT	St. s.	1	2	Sea Bird. ◊	383	169	150.4	25.0	13.3	1919	South Portland, Me.	Rockland, Me.....	Deep Sea Fisheries Co. (Mo.).
217070	LQWD	St. s.	2	4	CALVERT. ◊	4,071	2,514	339.3	49.1	26.5	1919	Baltimore, Md.....	Baltimore, Md.....	U. S. Shipping Board.
217071	LQWC	St. s.	1	2	LAKE INAHU. ◊	2,622	1,619	251.0	43.6	26.2	1919	Lorain, Ohio.....	Norfolk, Va.....	Do.
217072	LQWD	St. s.	1	2	GLYMONT. ◊	2,722	1,672	289.0	44.1	19.2	1919	Portland, Oreg.....	Portland, Oreg.....	Do.
217073	LQWF	St. s.	2	2	GUNSTON HALL. ◊	0,182	3,841	402.6	53.0	32.0	1919	Alexandria, Va.....	Alexandria, Va.....	Do.
217078	LQWG	St. s.	1	1	BROOKINGS. ◊	2,327	1,388	253.4	43.6	25.1	1919	Ashabula, Ohio.....	Marshfield, Oreg.....	California & Oregon Lumber Co. (Del.).
217879	LQWH	St. s.	1	2	Alta. ◊	2,551	1,528	267.3	46.0	23.6	1919	Mobile, Ala.....	Mobile, Ala.....	U. S. Shipping Board.
217981	LQWJ	St. s.	2	2	WEST HEMDRIE. ◊	5,779	3,605	409.7	54.2	27.7	1919	Seattle, Wash.....	Seattle, Wash.....	Do.
217988	LQWK	St. s.	1	2	ONEIDA. ◊	2,664	1,654	251.0	43.6	26.1	1919	Wyandotte, Mich.....	New York, N. Y.....	Clyde B. S. Co. (Mo.).
217989	LQWM	St. s.	1	2	LAKE GILPEN. ◊	2,664	1,654	251.0	43.6	26.1	1919do.....	Detroit, Mich.....	U. S. Shipping Board.
217991	LQWN	St. s.	2	2	Borad. ◊	2,441	1,450	268.8	45.7	22.2	1919	Savannah, Ga.....	Savannah, Ga.....	Do.
217994	LQWP	St. s.	3	0	ELDNA. ◊	0,900	5,321	409.6	54.2	27.1	1919	Seattle, Wash.....	Seattle, Wash.....	Do.
217996	LQWR	St. s.	1	2	CHATANOOGA. ◊	3,545	2,179	321.0	46.2	25.0	1919	Nowark, N. J.....	Nowark, N. J.....	Do.
217997	LQWS	St. s.	1	2	LOUISVILLE BRIDGE. ◊	3,283	2,000	324.0	46.2	25.0	1919do.....do.....	Do.
217998	LQWT	St. s.	1	2	ANNISTON. ◊	3,545	2,179	321.0	46.2	25.0	1919do.....do.....	Do.
218001	LQVW	Ga. s.	1	1	TEXACO 145. ◊	481	325	147.7	30.1	12.4	1919	Bath, Mo.....	Port Arthur, Tex.....	Toxos Co. (Tex.).
218002	LRJC	St. s.	2	2	SCHOONIC. ◊	5,102	3,094	390.0	54.2	27.6	1919	Hog Island, Pa.....	Philadelphia, Pa.....	U. S. Shipping Board.
218003	LRBD	St. s.	2	1	ROMULUS. ◊	5,104	3,748	391.8	51.3	28.8	1919	Wilmington, Del.....	Wilmington, Del.....	Do.
218004	LRBF	St. s.	2	2	WAUREGAN. ◊	6,209	3,836	395.5	55.0	31.4	1919	Keary, N. J.....	Nowark, N. J.....	Do.
218005	LRBG	St. s.	1	1	MAHUKONA. ◊	2,512	1,631	253.4	43.7	24.5	1919	Ecorse, Mich.....	San Francisco, Calif.	Matson Navigation Co. (Calif.).
218006	LRBH	Ga. s.	1	1	MUNCOVE. ◊	2,437	1,388	253.4	43.7	24.5	1919do.....	New York, N. Y.....	Munson S. S. Line (N. Y.).
218007	LRBJ	St. s.	1	2	LAKE CANAVERAL. ◊	2,352	1,404	251.0	43.6	22.0	1919	Saginaw, Mich.....	Norfolk, Va.....	U. S. Shipping Board.
218009	LRBK	St. s.	1	2	BARRALTON. ◊	325	200	142.0	27.7	14.8	1919	Elizabeth, N. J.....	Nowark, N. J.....	Do.
218010	LRBM	St. s.	2	2	WEST QUECHEE. ◊	5,711	3,539	410.0	54.2	27.6	1919	Portland, Oreg.....	Portland, Oreg.....	Do.
218011	LRBN	St. s.	1	2	LAKE FRIAR. ◊	2,622	1,620	251.0	43.6	26.2	1919	Lorain, Ohio.....	Cleveland, Ohio.....	Do.
218017	LRBP	St. s.	3	2	EDGEWOOD. ◊	7,038	5,388	409.8	51.2	27.1	1919	Seattle, Wash.....	Seattle, Wash.....	Do.
218018	LRBQ	St. s.	2	2	CITY OF EUREKA. ◊	5,728	3,511	410.0	54.2	27.6	1919	Portland, Oreg.....	Portland, Oreg.....	Do.
218019	LRBS	St. s.	2	2	WAUKAU. ◊	0,126	3,706	400.7	54.2	30.4	1919	Harriman, Pa.....	Philadelphia, Pa.....	Do.
218021	LRBT	Sch.	2	4	Pat Harrison. ◊	1,145	1,032	193.0	41.0	10.8	1919	Biloxi, Miss.....	Mobile, Ala.....	S. A. Ponsiero.
218022	LRBV	Sch.	1	4	Falmouth. ◊	2,236	2,073	274.2	40.2	21.4	1919	Bath, Mo.....	Fall River, Mass.....	Staples Transportation Co.
218024	LRBW	Bk.	1	3	ORATIA. ◊	1,582	1,462	249.7	38.1	21.6	1891	Port Glasgow, Scotland.	New York, N. Y.....	Brodock Nav. Co. (Ltd.), (Del.).
218025	LRBC	St. s.	2	0	WEST IRMO. ◊	5,000	3,670	409.8	51.2	29.2	1919	Seattle, Wash.....do.....	U. S. Shipping Board.
218026	LRCD	St. s.	1	2	HUKFY. ◊	418	199	142.0	27.5	14.6	1919	Superior, Wis.....	Mobile, Ala.....	Do.
218027	LRCE	St. s.	2	2	EDGAR BOWLING. ◊	5,505	3,439	410.5	54.3	27.2	1919	Los Angeles, Calif.....	New York, N. Y.....	Garland B. S. Corp. (N. Y.).
217704	LRCG	St. s.	1	2	OCEAN. ◊	301	96	135.0	22.8	13.4	1918	Superior, Wis.....	Boston, Mass.....	Bay State Fishing Co.
216973	LRCH	St. s.	1	2	RIPPLE. ◊	301	96	135.0	22.8	13.4	1918do.....do.....	Do.
218033	LRCK	St. s.	2	2	WEST ASHAWA. ◊	5,009	4,095	410.5	51.0	27.0	1919	South San Francisco, Calif.	San Francisco, Calif.	U. S. Shipping Board.
218034	LRCK	St. s.	2	2	Alderman. ◊	3,343	2,036	298.6	49.0	25.0	1919	Orange, Tex.....	Port Arthur, Tex.....	Do.
218036	LRCM	Ga. s.	2	3	Trollind. ◊	2,174	1,590	243.7	47.3	24.2	1919	Seattle, Wash.....	New York, N. Y.....	American Motor Ship Co.
218038	LRCN	St. s.	2	2	YESBORING. ◊	5,749	3,550	409.6	54.4	27.4	1919	Baltimore, Md.....	Baltimore, Md.....	U. S. Shipping Board.
218030	LRCP	St. s.	2	2	KISHACOQUILLAS. ◊	5,039	3,016	390.0	51.4	27.6	1919	Hog Island, Pa.....	Philadelphia, Pa.....	Do.
218010	LRCQ	St. s.	1	2	CHAUTAUQUA. ◊	2,323	1,394	251.0	43.6	22.2	1919	Duluth, Minn.....	New York, N. Y.....	Do.
218012	LRCS	St. s.	2	3	QUIMRA. ◊	0,100	4,545	402.8	53.0	32.0	1918	Oakland, Calif.....	San Francisco, Calif.	Do.
218016	LRCT	St. s.	2	2	WEST CONOD. ◊	5,899	3,711	410.0	51.4	27.2	1919	Los Angeles, Calif.....	Los Angeles, Calif.....	Do.
218057	LRCV	St. s.	1	2	CONNUCOPIA. ◊	2,153	1,280	250.5	43.7	20.1	1919	Manitowoc, Wis.....	New York, N. Y.....	Do.
218058	LRCW	St. s.	1	2	NANCY WEEMO. ◊	2,153	1,280	250.5	43.7	20.1	1919do.....	Baltimore, Md.....	Baltimore & Carolina S. S. Co. (Md.).
218059	LRDD	St. s.	1	2	BOUND BROOK. ◊	3,283	2,000	324.0	46.2	25.0	1919	Newark, N. J.....	Newark, N. J.....	U. S. Shipping Board.
218056	LRDC	St. s.	1	2	LAKE CHITEDGE. ◊	2,684	1,654	251.0	43.6	20.1	1919	Wyandotte, Mich.....	Now Orleans, La.....	Do.
218061	LRDF	St. s.	1	2	Khata. ◊	2,556	1,512	298.5	46.0	24.1	1919	Bonola, Calif.....	San Francisco, Calif.	Do.

† Composite.

SEAGOING VESSELS, ARRANGED IN THE ORDER OF SIGNAL LETTERS—Continued.

[Steel vessels in SMALL CAPITALS, Iron in *italics*, wood in roman.]

Official No.	Signal letters.	Rtg.	Decks.	Masts.	Name of vessel.	Gross tonnage.	Net tonnage.	Length.	Breadth.	Depth.	When built.	Where built.	Home port (where permanent document issues).	Name of managing or principal owner.
								Feet.	Feet.	Feet.				
218002	LRDG	St. s.	1	2	DARRANCA.....	418	200	142.0	27.7	14.8	1919	Elizabeth, N. J.....	New Orleans, La....	New Orleans Coal and Blsso Towboat Co. (Del.).
218001	LRDH	St. s.	1	2	Angolina.....	2,554	1,549	267.3	46.0	23.6	1919	Beaumont, Tex.....	Port Arthur, Tex....	U. S. Shipping Board.
218000	LRDK	St. s.	1	1	PENOBSCOT.....	2,496	1,490	253.4	43.6	25.1	1919	Ashtabula, Ohio....	Hoston, Mass.....	Penobscot S. S. Co. (Mass.).
218007	LRDM	St. s.	2	2	ANDREA F. LUCKENBACH.....	10,726	6,826	460.0	68.2	37.2	1919	Quincy, Mass.....	New York, N. Y....	Luckenbach S. S. Co. (Del.).
218068	LRDN	St. s.	3	0	POLYHIUS.....	7,041	5,359	409.6	54.2	27.1	1919	Seattle, Wash.....	Seattle, Wash.....	U. S. Shipping Board.
218070	LRDP	St. s.	1	2	CHAPAREL.....	2,323	1,394	251.0	43.0	22.2	1919	Duluth, Minn.....	New York, N. Y....	Do.
218071	LRDQ	St. s.	1	2	HUMACONNA.....	418	190	142.0	27.5	14.0	1919	Superior, Wis.....	Seattle, Wash.....	Merrill & Ring Lumber Co. (Wash.).
218072	LRDS	St. s.	1	2	HUMBICK.....	418	190	142.0	27.5	14.0	1919do.....	New York, N. Y....	U. S. Shipping Board.
218073	LRDT	St. s.	1	2	LAKE GLENCOE.....	2,321	1,396	251.0	43.6	22.2	1919do.....	Norfolk, Va.....	Do.
218074	LRDV	St. s.	1	2	HULVER.....	418	190	142.0	27.5	14.0	1919do.....	New Orleans, La....	Do.
218075	LRDW	St. s.	1	2	CHAMBERINO.....	2,323	1,394	251.0	43.6	22.2	1919	Duluth, Minn.....	New York, N. Y....	Do.
218076	LRFH	St. s.	1	2	CHANTIER.....	2,323	1,394	251.0	43.6	22.2	1919do.....do.....	Do.
218077	LRFG	St. s.	2	2	LORAIN.....	6,213	3,836	395.5	55.0	31.4	1919	Kearny, N. J.....	Newark, N. J.....	Do.
218078	LRFD	St. s.	2	2	YOUNGSTOWN.....	6,033	4,121	395.5	55.0	31.4	1919do.....do.....	Do.
218081	LRFO	Sch.	2	1	Bradford E. Jones...	1,648	1,510	221.9	42.2	22.6	1919	Boothbay Harbor, Me.	Boston, Mass.....	Atlantic Coast Co. (Me.).
218081	LRFH	St. s.	1	2	GLYNDON.....	2,722	1,672	289.0	44.1	19.2	1919	Portland, Oreg.....	New York, N. Y....	Glyndon S. S. Corp. (Del.).
218085	LRFP	St. s.	2	2	OSAQUMSICK.....	6,034	4,483	401.9	53.1	32.0	1919	Seattle, Wash.....	Seattle, Wash.....	U. S. Shipping Board.
218088	LRFK	St. s.	2	2	SEERONK.....	5,073	3,113	390.0	51.2	27.6	1919	Hog Island, Pa.....	Philadelphia, Pa....	Do.
218089	LRFL	St. s.	2	2	SATARIA.....	4,994	3,021	390.0	51.2	27.6	1919do.....do.....	Do.
218091	LRFN	St. s.	1	0	Commissioner.....	272	129	108.3	28.3	13.0	1918	Hruswleek, Ga.....	New York, N. Y....	Merrill & Chapman & Scott Corp. (Del.).
218095	LRFP	St. s.	1	2	WALDEN.....	5,511	3,397	400.5	51.2	30.4	1919	Newburgh, N. Y....do.....	U. S. Shipping Board.
218096	LRFQ	St. s.	2	2	WEST CELEON.....	5,763	3,551	409.8	51.2	27.7	1919	Portland, Oreg.....	Portland, Oreg.....	Do.
218097	LRFS	St. s.	2	2	WEST CELINA.....	6,187	3,838	409.8	54.2	27.7	1919do.....do.....	Do.
218098	LRFT	St. s.	2	2	DIABLE.....	5,097	4,407	402.5	53.0	32.0	1919	Haypoint, Calif.....	San Francisco, Calif.	Do.
218099	LRFV	St. s.	2	2	Director.....	475	218	139.6	30.3	15.7	1919	Savannah, Ga.....	Norfolk, Va.....	Southgate Export Coal Co.
218100	LRFW	St. s.	1	2	LAKE ELKWOOD.....	2,730	1,693	253.4	43.6	24.0	1919	Ecorse, Mich.....	Detroit, Mich.....	U. S. Shipping Board.
218102	LRGB	St. s.	2	2	CASCADE.....	4,830	3,635	350.2	51.1	26.9	1919	Tacoma, Wash.....	Tacoma, Wash.....	Do.
218101	LRGU	St. s.	1	2	BOUKER, No. 6.....	285	168	111.2	20.5	12.0	1919	Baltimore, Md.....	New York, N. Y....	Bouker Contracting Co. (N. J.).
218105	LRGD	St. s.	2	2	Brookside.....	2,045	1,729	273.7	49.1	25.5	1919	Aberdeen, Wash.....	Seattle, Wash.....	U. S. Shipping Board.
218111	LRGF	St. s.	2	2	WEST HEMATITE.....	5,621	3,491	409.7	51.2	27.7	1919	Seattle, Wash.....do.....	Do.
218112	LRGH	Sch.	2	1	Virginia Dare.....	1,569	1,425	226.4	41.2	22.8	1919	Newcastle, Me.....	New York, N. Y....	Amos D. Carver.
218115	LRGI	St. s.	1	2	LAKE GILTA.....	2,601	1,651	251.0	43.6	26.1	1919	Wyandotte, Mich.....	Norfolk, Va.....	U. S. Shipping Board.
218116	LRGK	St. s.	1	2	LAKE FAHLEN.....	2,581	1,577	251.0	43.6	26.0	1919	Superior, Wis.....	New Orleans, La....	Do.
218117	LRGM	St. s.	2	2	LAKE GRANBY.....	2,615	1,665	251.0	43.6	26.1	1919	Chicago, Ill.....	Chicago, Ill.....	Do.
218118	LRGN	St. s.	2	2	Butte.....	2,818	1,803	291.0	45.6	23.8	1919	Vancouver, Wash.....	Portland, Oreg.....	Do.
218119	LRGP	St. s.	2	2	Hushrod.....	2,818	1,683	291.0	45.6	23.8	1919do.....do.....	Do.
218128	LRGV	St. s.	3	2	SANTA ELISA.....	6,004	3,021	360.3	51.7	23.1	1919	Camden, N. J.....	New York, N. Y....	Grace S. S. Co. (Del.).
218135	LRGW	Sch.	1	3	Eleanor Taylor.....	705	601	172.6	33.0	15.9	1919	Hruswleek, Ga.....	Brunswick, Ga.....	Brunswick Shipbuilding Co. (Ga.).
218136	LRHB	St. s.	2	2	BLAIR.....	4,971	3,070	390.0	54.2	27.6	1919	Hog Island, Pa.....	Philadelphia, Pa....	U. S. Shipping Board.
218137	LRHC	St. s.	2	2	INSTAN.....	5,400	3,471	400.7	51.2	30.4	1919	Harrisburg, Pa.....do.....	Do.
218139	LRHD	St. s.	1	1	John R. Baylis.....	226	178	121.4	22.3	10.1	1919	Milford, Del.....	Cape Charles, Va....	Chincoteague Fish Oil & Guano Co. (Va.).
218143	LRHF	St. s.	2	2	WEST HARLAN.....	6,267	3,993	410.0	51.2	27.6	1919	Portland, Oreg.....	Portland, Oreg.....	U. S. Shipping Board.
218144	LRHG	St. s.	2	2	ASHBEE.....	3,532	2,151	333.8	48.0	24.0	1919	Jacksonville, Fla.....	Jacksonville, Fla....	Do.
218149	LRHI	St. s.	2	2	CHICHUNG.....	6,163	4,030	402.6	53.0	32.0	1919	Oakland, Calif.....	San Francisco, Calif.	Do.
218151	LRHK	St. s.	2	2	Duntonville.....	2,410	1,451	266.8	45.7	22.2	1919	Savannah, Ga.....	Savannah, Ga.....	Do.
218155	LRHM	St. s.	2	2	HESSTADER.....	4,023	3,459	391.9	51.0	29.5	1919	Gloicester City, N. J.	Philadelphia, Pa....	Do.
218156	LRHN	St. s.	1	1	W. J. Crosby.....	2,406	1,491	253.1	43.6	25.1	1919	Ashtabula, Ohio....	Port Huron, Mich.....	North Shore Transit Co. (Mich.).
218157	LRHP	St. s.	3	2	HARRY LUCKENBACH.....	8,713	5,489	418.9	60.2	28.2	1919	Chester, Pa.....	New York, N. Y....	Luckenbach S. S. Co. (Del.).
218160	LRHQ	St. s.	1	2	YORK HARBOR.....	2,427	1,471	261.0	42.2	21.0	1919	Mariners Harbor, N. Y.do.....	U. S. Shipping Board.
218161	LRHS	St. s.	2	0	YAKLOK.....	6,046	4,428	401.9	53.1	32.0	1919	Seattle, Wash.....	Seattle, Wash.....	Do.
218165	LRHT	St. s.	2	1	HAESAM.....	4,740	2,972	377.0	52.0	26.8	1919	Shooters Island, N. Y.	New York, N. Y....	Do.
218168	LRHV	St. s.	1	2	LAKE CANDELARIA.....	2,352	1,401	251.0	43.6	22.0	1919do.....do.....	Do.
218169	LRHW	St. s.	1	2	LAKE GITANO.....	2,600	1,612	251.0	43.6	26.1	1919	Saginaw, Mich.....	Detroit, Mich.....	Do.
218170	LRJH	Co. s.	1	3	Palafox.....	663	531	150.2	39.2	13.8	1919	Pensacola, Fla.....	Pensacola, Fla.....	Palafox Shipbuilding Co.
218178	LRJF	St. s.	1	2	BARRENFORK.....	418	200	142.0	27.7	14.8	1919	Elizabeth, N. J.....	Charleston, S. C....	S. A. Gullids.
218179	LRJG	St. s.	1	2	HARBETON.....	418	200	142.0	27.7	14.8	1919do.....	Newark, N. J.....	U. S. Shipping Board.
218181	LRJH	*Sch.	1	3	Jonesport.....	1,322	1,174	230.6	37.6	19.0	1919	Muchlas, Mo.....	Philadelphia, Pa....	Southern Transportation Co. (N. J.).
218182	LRJK	Sch.	1	3	Lady Marlan.....	431	398	136.7	36.2	12.5	1919	Tampa, Fla.....	Tampa, Fla.....	Gulf Ship Co. (Fla.).
218185	LRJM	St. s.	2	2	KISNOP.....	6,874	4,536	410.5	51.2	27.0	1919	Portsmouth, N. H....	Portsmouth, N. H....	U. S. Shipping Board.
218186	LRJN	St. s.	2	2	SAROTAWAN.....	4,834	3,045	356.8	52.2	27.4	1919	Arlington, N. Y.....	New York, N. Y....	Do.

† Composite.

SEAGOING VESSELS ARRANGED IN THE ORDER OF SIGNAL LETTERS--Continued.

[Steel vessels in SMALL CAPITALS, Iron in *italics*, wood in roman.]

Official No.	Signal letters.	Rig.	Decks.	Masts.	Name of vessel.	Gross tonnage.	Net tonnage.	Length.	Breadth.	Depth.	When built.	Where built.	Home port (where permanent document issues).	Name of managing or principal owner.
218187	LRJP	Ga. s.	1	1	TEXACO 146.....	484	324	147.7	30.1	12.4	1919	Bath, Me.....	Port Arthur, Tex...	The Texas Co. (Tex.).
218189	LRJQ	St. s.	2	2	REMUS.....	4,744	2,931	379.9	53.1	26.9	1919	Tacoma, Wash.....	Tacoma, Wash.....	U. S. Shipping Board.
218195	LRJT	St. s.	3	0	ELDRIDGE.....	7,001	5,482	409.6	54.2	27.1	1919	Seattle, Wash.....	Seattle, Wash.....	Do.
218196	LRJV	St. s.	2	2	WESTERN GLEN.....	5,633	3,586	409.8	54.2	29.2	1919do.....do.....	Do.
218199	LRJW	St. s.	3	2	DOROTHY LUCKENBACH.	8,536	5,369	448.9	60.2	28.2	1919	Chester, Pa.....	New York, N. Y.....	Lukenbach S. S. Line (Del.).
218200	LRKB	St. s.	2	2	SCHIROON.....	5,114	3,102	390.0	54.2	27.6	1919	Hog Island, Pa.....	Philadelphia, Pa.....	U. S. Shipping Board.
218205	LRKC	Sch.	2	4	James E. Coburn.....	987	698	189.4	39.3	19.0	1919	South Orlington, Mo.	Boston, Mass.....	Chas. F. Webb.
218206	LRKD	Sch.	2	4	Eather K.....	1,001	905	186.5	38.0	18.7	1919	Dennysville, Mo.....	Rockland, Mo.....	Edward M. Lawrence.
218207	LRKF	St. s.	2	2	KNOXVILLE.....	3,283	2,001	324.0	46.2	25.0	1919	Newark, N. J.....	Newark, N. J.....	U. S. Shipping Board.
218208	LRKG	St. s.	1	2	MONTGOMERY.....	3,283	2,001	324.0	46.2	25.0	1919do.....do.....	Do.
218209	LRKH	St. s.	2	2	HEGIRA.....	7,890	5,054	410.0	53.0	35.2	1919	Alameda, Calif.....	San Francisco, Calif.	Do.
218211	LRKM	St. s.	2	2	HOXBAR.....	7,166	4,361	434.8	56.2	31.8	1919	Sparrows Point, Md.	Baltimore, Md.....	Do.
218222	LRKN	St. s.	2	2	WAHAN.....	6,038	3,742	401.4	53.2	31.0	1919	Vancouver, Wash.....	Portland, Ore.....	Do.
218223	LRKP	St. s.	2	2	Grayling.....	2,959	1,710	273.3	49.2	25.6	1919	Aberdeen, Wash.....	Seattle, Wash.....	Do.
218224	LRKQ	St. s.	1	2	Boston.....	313	212	126.5	25.1	13.3	1910	Baltimore, Md.....	Wilmington, Del.....	Northern Barge Corp. (Del.).
218231	LRKS	St. s.	1	2	OSAOE.....	2,619	1,637	251.0	43.6	26.2	1910	Cleveland, Ohio.....	New York, N. Y.....	Clyde Steamship Co. (Me.).
218232	LRKT	St. s.	2	2	WORCESTER.....	5,718	3,530	409.6	54.4	27.4	1919	Groton, Conn.....	New London, Conn.	U. S. Shipping Board.
218233	LRKV	St. s.	2	2	Gray Eagle.....	2,078	1,753	272.0	49.1	25.8	1919	Aberdeen, Wash.....	Seattle, Wash.....	Do.
218234	LRKW	St. s.	1	2	BRASHER.....	3,256	1,982	324.0	46.2	25.2	1919	Newark, N. J.....	Newark, N. J.....	Do.
218235	LRMB	St. s.	1	2	St. Johns County.	3,256	1,983	324.0	46.2	25.0	1919do.....do.....	Do.
218236	LRMC	St. s.	1	2	DADE COUNTY.....	3,283	2,000	321.0	46.2	25.0	1919do.....do.....	Do.
218237	LRMD	St. s.	1	2	BETHLEHEM BRIDGE.	3,515	2,179	324.0	46.2	25.0	1919do.....do.....	Do.
218238	LRMF	St. s.	1	2	JEFFERSON COUNTY.	3,283	2,000	321.0	46.2	25.0	1919do.....do.....	Do.
218239	LRMG	St. s.	1	2	JOHNSON CITY.....	3,370	2,060	321.0	46.2	25.0	1919do.....do.....	Do.
218240	LRMH	St. s.	1	2	HILLSBOROUGH COUNTY.	3,286	2,003	324.0	46.2	25.0	1919do.....do.....	Do.
218241	LRMJ	St. s.	1	2	SHORTVILLE.....	3,577	2,201	321.0	46.2	25.0	1919do.....do.....	Do.
218242	LRMK	St. s.	1	2	St. Augustine.....	3,283	2,000	321.0	46.2	25.0	1919do.....do.....	Do.
218243	LRMN	St. s.	1	2	BUTTERCUP.....	418	290	142.9	27.7	14.8	1919	Ellenboth, N. J.....do.....	Do.
218244	LRMP	St. s.	1	2	BUTTERFIELD.....	429	203	142.0	27.7	14.8	1919do.....	Milwaukee, Wis.....	Nowygo Tug Line (Wis.).
218246	LRMS	St. s.	2	2	JACKSON.....	3,283	2,001	324.0	46.2	25.0	1919	Newark, N. J.....	Newark, N. J.....	U. S. Shipping Board.
218247	LRMT	Sch.	1	4	Elizabeth Baudt.....	767	618	178.7	36.2	15.0	1919	Gulfport, Miss.....	New Orleans, La.....	Marine Co.
218251	LRMW	St. s.	2	2	WEST KASSON.....	5,937	4,525	410.5	51.3	27.2	1919	Long Beach, Calif.....	Los Angeles, Calif.....	U. S. Shipping Board.
218256	LRNC	St. s.	2	2	Mondora.....	2,818	1,683	291.0	45.6	23.8	1919	Vancouver, Wash.....	Norfolk, Va.....	Hampton Roads Pan American S. S. Co. (Va.).
218257	LRND	St. s.	1	2	Moosaboo.....	2,573	1,507	266.6	46.2	23.9	1919do.....	Portland, Ore.....	U. S. Shipping Board.
218258	LRNE	St. s.	2	2	CLARION.....	6,631	4,111	395.5	55.0	31.4	1919	Kearny, N. J.....	Newark, N. J.....	Do.
218259	LRNG	St. s.	2	2	AMBRIDGE.....	6,631	4,111	395.5	55.0	31.4	1919do.....do.....	Do.
218260	LRNH	St. s.	2	5	MULPHA.....	6,139	4,601	402.0	53.6	32.0	1919	Oakland, Calif.....	San Francisco, Calif	Do.
218267	LRNK	St. s.	1	2	LAKE FRODO.....	2,616	1,911	251.0	43.6	26.2	1919	Lorain, Ohio.....	New Orleans, La.....	Do.
218268	LRNL	St. s.	1	2	LAKE FRODO.....	2,616	1,911	251.0	43.6	26.2	1919do.....	New York, N. Y.....	Do.
218271	LRNP	St. s.	1	2	Don Seconr.....	2,458	1,433	267.3	49.2	23.2	1919	Bellingham, Wash.....	Seattle, Wash.....	Do.
218280	LRNS	St. s.	2	2	WAXAHACHE.....	5,497	3,759	400.7	51.2	30.4	1919	Harrisburg, Pa.....	Philadelphia, Pa.....	Do.
218281	LRNT	St. s.	2	2	NESHAMINY.....	6,136	3,890	400.7	51.2	30.4	1919do.....do.....	Do.
218282	LRNV	St. s.	2	2	SHAMON.....	5,324	3,336	391.0	51.2	27.6	1919	Hog Island, Pa.....do.....	Do.
218283	LRNW	St. s.	2	2	SCANTIC.....	5,104	3,097	390.0	51.2	27.6	1919do.....do.....	Do.
218284	LRPX	St. s.	1	2	MERIDEN.....	2,251	1,353	259.0	41.1	19.2	1919	Portland, Ore.....	San Francisco, Calif.	C. K. Wood Lumber Co. (Calif.).
218285	LRPC	St. s.	2	2	Blakeley.....	2,889	1,731	273.5	49.1	25.0	1919	Seattle, Wash.....	New York, N. Y.....	Pendleton Bros. (Me.).
218292	LRPF	St. s.	2	2	WEST NOSSKA.....	5,563	3,438	410.0	51.2	27.6	1919	Portland, Ore.....	Portland, Ore.....	General S. S. Corp. (Del.).
218293	LRPG	St. s.	2	2	IPSWICH.....	6,214	3,751	400.7	51.2	30.1	1919	Chester, Pa.....	New York, N. Y.....	Shawmut S. S. Co. (Mass.).
218294	LRPH	St. s.	2	2	WEST CALUMB.....	5,940	3,744	410.0	51.4	27.2	1919	Los Angeles, Calif.....	Los Angeles, Calif.....	U. S. Shipping Board.
218295	LRPJ	St. s.	1	2	LAKE ELKWATER.....	2,730	1,693	253.4	43.6	26.0	1919	Ecorse, Mich.....	New York, N. Y.....	Do.
218308	LRPK	*Sch.	1	3	Nahant.....	1,259	1,181	226.6	37.0	19.2	1919	Chelsea, Mass.....	Boston, Mass.....	Do.
218309	LRPL	St. s.	1	2	Braxton.....	2,922	1,724	267.8	49.8	25.6	1919	Portland, Ore.....	Portland, Ore.....	Do.
218310	LRPN	St. s.	1	2	Corvallis.....	2,922	1,724	267.8	49.8	25.6	1919do.....	New York, N. Y.....	Pendleton Bros. (Me.).
218311	LRPQ	St. s.	2	2	THIPP.....	5,703	3,513	409.8	51.2	27.7	1919do.....	Portland, Ore.....	U. S. Shipping Board.
218312	LRPS	St. s.	2	2	DEER LODGE.....	6,187	3,832	439.8	51.2	27.7	1919do.....do.....	Do.
218313	LRPT	St. s.	2	2	Mannahocking.....	2,914	1,737	272.6	49.1	25.7	1919	Aberdeen, Wash.....	Seattle, Wash.....	Do.
218317	LRPV	*Sch.	1	3	Cuttler.....	1,322	1,170	230.6	37.6	19.6	1919	Machias, Me.....	Philadelphia, Pa.....	Southern Transportation Co. (N. J.).
218322	LRPW	St. s.	2	2	WEST CAWTON.....	5,531	4,066	410.5	51.3	27.2	1919	Los Angeles, Calif.....	New York, N. Y.....	U. S. Shipping Board.
218323	LRQB	St. s.	2	2	WEST CAWTON.....	5,627	3,505	410.5	51.3	27.2	1919do.....	Los Angeles, Calif.....	Do.
218338	LRQD	St. s.	2	2	WEST ALCOZ.....	5,606	4,230	410.5	51.0	27.0	1919	South San Francisco, Calif.	San Francisco, Calif.	Do.
218329	LRQE	St. s.	2	2	CUSHNOC.....	5,405	3,321	400.7	51.2	30.1	1919	Pensacola, Fla.....	Pensacola, Fla.....	Do.
218330	LRQG	St. s.	1	2	LAKE FESTINA.....	2,559	1,586	251.3	43.6	25.8	1919	Toledo, Ohio.....	New York, N. Y.....	Do.
218333	LRQH	St. s.	1	1	CHAOSMERE.....	2,496	1,458	233.4	43.0	25.1	1919	Ashtabula, Ohio.....	Chicago, Ill.....	Morton Salt Co. (Ill.).

SEAGOING VESSELS ARRANGED IN THE ORDER OF SIGNAL LETTERS—Continued.

[Steel vessels in SMALL CAPITALS, Iron in *italics*, wood in roman.]

Official No.	Signal letters.	Rtg.	Decks.	Masts.	Name of vessel.	Gross tonnage.	Net tonnage.	Length.	Breadth.	Depth.	When built.	Where built.	Home port (where permanent document issues).	Name of managing or principal owner.
								<i>Feet.</i>	<i>Feet.</i>	<i>Feet.</i>				
218331	LRQJ	Ga. s.	1	1	H. R. Humphreys..	210	115	126.1	20.7	9.7	1919	Weems, Va.....	Reedville, Va.....	Bellows & Squires Co. (La.)
218348	LRQM	St. s.	2	2	WYNAH.....	5,492	3,370	400.7	54.2	30.4	1919	Harriman, Pa.....	Philadelphia, Pa.....	U. S. Shipping Board.
218349	LRQN	St. s.	2	2	SALVATION LASS.....	4,985	3,057	390.0	54.2	27.6	1919	Hog Island, Pa.....	Do.
218351	LRQS	St. s.	1	2	Fernandina.....	2,551	1,528	267.3	46.0	23.6	1919	Brunswick, Ga.....	Jacksonville, Fla.....	Do.
218352	LRQT	St. s.	1	2	Pontchartrain.....	2,512	1,531	267.3	46.0	23.6	1919	Madisonville, La.....	New Orleans, La.....	Do.
218366	LRQW	St. s.	2	2	Wonalaha.....	2,531	1,490	266.8	46.1	23.8	1919	Astoria, Oreg.....	Astoria, Oreg.....	Do.
218367	LRSH	St. s.	2	2	Munira.....	2,531	1,490	266.8	46.1	23.8	1919	Do.
218369	LRSC	St. s.	2	2	OSININGO.....	4,801	2,968	380.1	53.1	27.0	1919	Tacoma, Wash.....	Tacoma, Wash.....	Do.
218370	LRSD	St. s.	2	2	QUITACAS.....	4,767	2,950	370.4	53.1	27.0	1919	Do.
218371	LRSE	St. s.	2	2	EAST SIDE.....	4,750	2,860	370.0	52.0	26.8	1919	Shooters Island, N. Y.	New York, N. Y.	Do.
218381	LRSG	St. s.	1	2	LARK FESTUS.....	2,571	1,583	248.0	43.7	25.0	1919	Toledo, Ohio.....	Do.
218388	LRSK	St. s.	2	2	ORINOCO.....	4,994	3,050	376.4	52.3	27.0	1919	Sparrows Point, Md.	New York, N. Y.	Orinoco Steamship Co. (Del.)
218389	LRSM	St. s.	1	2	BURNWELL.....	5,771	3,595	400.8	51.3	31.4	1919	Chester, Pa.....	Philadelphia, Pa.....	U. S. Shipping Board.
218390	LRSN	St. s.	2	2	DOCHET.....	4,834	3,015	395.8	52.2	27.4	1919	Arlington, N. Y.....	New York, N. Y.	Do.
218391	LRSP	St. s.	2	2	MOUNT EVANS.....	6,267	3,903	410.0	51.2	27.6	1919	Portland, Oreg.....	Portland, Oreg.....	Do.
218395	LRSQ	St. s.	1	2	LARK CANNONS- BURRO.....	2,352	1,404	251.0	43.0	22.0	1919	Saginaw, Mich.....	Port Huron, Mich.....	Do.
218404	LRSP	St. s.	1	2	Kusdca.....	2,551	1,528	267.3	46.0	23.6	1919	Jacksonville, Fla.....	Jacksonville, Fla.....	Do.
218408	LRSW	St. s.	2	2	ODDINTZ.....	5,562	3,434	390.0	54.2	27.6	1919	Hog Island, Pa.....	Philadelphia, Pa.....	Do.
218409	LRTB	St. s.	2	2	PIPESTONE COUNTY.....	5,102	3,126	390.0	54.2	27.6	1919	Do.
218416	LRTC	St. s.	1	1	TEXACO 147.....	484	324	147.7	30.1	12.1	1919	Bath, Me.....	Port Arthur, Tex.....	The Texas Co. (Tex.)
218417	LRTD	St. s.	3	0	EDMORE.....	6,999	5,442	403.6	51.2	27.1	1919	Seattle, Wash.....	Seattle, Wash.....	U. S. Shipping Board.
218418	LRTE	St. s.	1	2	LARK FARABEE.....	2,612	1,639	251.0	43.6	26.1	1919	Cleveland, Ohio.....	New York, N. Y.	Do.
218422	LRTH	St. s.	1	2	Himolo.....	2,551	1,513	267.0	46.2	23.7	1919	Olympia, Wash.....	Seattle, Wash.....	Do.
218423	LRTH	St. s.	1	2	Hyndus.....	2,556	1,515	266.9	46.1	23.8	1919	Do.
218426	LRTM	St. s.	2	2	WEST HENSHAW.....	5,681	3,529	409.7	51.2	27.7	1919	Seattle, Wash.....	Do.
218427	LRTN	St. s.	2	2	ROCK ISLAND.....	2,966	1,760	300.0	44.1	22.9	1919	Wilmington, Del.....	Wilmington, Del.....	Do.
218428	LRTP	St. s.	2	2	COSTIGAN.....	6,126	3,800	400.7	51.2	30.4	1919	Harriman, Pa.....	Philadelphia, Pa.....	Do.
218433	LRTP	Sch.	2	5	HEMPTAGE.....	2,111	1,652	306.2	50.2	20.3	1919	Baltimore, Md.....	Pittsburgh, Pa.....	Aluminum Company of America
218435	LRTS	St. s.	3	0	ELMSPORT.....	6,505	5,348	400.6	51.2	27.1	1919	Seattle, Wash.....	Seattle, Wash.....	U. S. Shipping Board.
218436	LRTV	St. s.	2	1	WATERTOWN.....	6,408	4,021	416.0	50.2	31.0	1919	Quincy, Mass.....	Boston, Mass.....	Do.
218437	LRTW	St. s.	1	2	LARK GIRTH.....	2,606	1,612	251.0	43.6	26.1	1919	Wyandotte, Mich.....	New Orleans, La.....	Do.
218438	LRVB	St. s.	1	2	LARK GLASCO.....	2,606	1,612	251.0	43.6	26.1	1919	Norfolk, Va.....	Do.
218439	LRVC	St. s.	1	2	LARK FAUVAN.....	2,606	1,612	251.0	43.6	26.1	1919	New York, N. Y.	Do.
218448	LRVD	St. s.	1	2	LARK ELLENORAH.....	2,051	1,662	233.4	43.0	26.0	1919	Ecuse, Mich.....	Detroit, Mich.....	Do.
218449	LRVF	St. s.	1	2	Asolia.....	2,541	1,514	267.5	47.1	23.7	1919	Anacortes, Wash.....	Seattle, Wash.....	Do.
218450	LRVG	St. s.	2	2	LEHIGH.....	6,103	3,127	390.0	51.2	27.6	1919	Hog Island, Pa.....	Philadelphia, Pa.....	Do.
218453	LRVH	St. s.	1	2	BOSTON WHIDGE.....	3,257	1,978	321.0	46.2	25.0	1919	Newark, N. J.....	Newark, N. J.....	Do.
218454	LRVJ	St. s.	1	2	HAY HEAD.....	3,257	1,978	321.0	46.2	25.0	1919	Do.
218455	LRVK	St. s.	1	2	CALNO.....	3,283	2,000	321.0	46.2	25.0	1919	Do.
218456	LRVM	St. s.	1	2	DAVIDSON COUNTY.....	3,283	1,990	321.0	46.2	25.0	1919	Do.
218457	LRVN	St. s.	1	2	PAWTUCKET.....	3,283	1,990	321.0	46.2	25.0	1919	Do.
218458	LRVP	St. s.	1	2	ASSINIPPI.....	3,545	2,174	321.0	46.2	25.0	1919	Do.
218459	LRVQ	St. s.	1	2	PONTIA.....	3,283	1,990	321.0	46.2	25.0	1919	Do.
218460	LRVS	St. s.	1	2	WALKHILL.....	3,283	2,000	321.0	46.2	25.0	1919	Do.
218461	LRVT	St. s.	1	2	WOODMANSS.....	3,283	1,990	321.0	46.2	25.0	1919	Do.
218466	LRWB	St. s.	2	0	WILLIAM PERKINS.....	5,613	3,463	409.8	54.2	29.2	1919	Seattle, Wash.....	New York, N. Y.	Garland S. S. Co. (N. Y.)
218471	LRWC	St. s.	1	2	L A K E F A R M I N G - D A L E.....	2,643	1,631	251.0	43.6	26.1	1919	Superior, Wis.....	Duluth, Minn.....	U. S. Shipping Board.
218472	LRWD	St. s.	1	2	LARK FURLOUGH.....	2,607	1,604	251.0	43.6	26.1	1919	Buffalo, N. Y.....	Norfolk, Va.....	Do.
218476	LRWF	St. s.	2	2	LARK GAZETTE.....	2,601	1,630	251.0	43.6	26.1	1919	Chicago, Ill.....	Chicago, Ill.....	Do.
218477	LRWG	St. s.	2	2	AMERICAN STAR.....	5,268	3,347	356.8	62.2	27.4	1919	Arlington, N. Y.....	New York, N. Y.	American Star Line (N. Y.)
218478	LRWH	St. s.	1	2	LARK FAIRUS.....	2,600	1,612	251.0	43.6	26.1	1919	Wyandotte, Mich.....	New Orleans, La.....	U. S. Shipping Board.
218485	LRWI	St. s.	2	2	MADEN CHEEK.....	5,753	3,562	390.0	51.2	27.6	1919	Hog Island, Pa.....	Philadelphia, Pa.....	Do.
218486	LRWK	St. s.	2	2	LUXFALLE.....	4,980	3,051	390.0	51.2	27.6	1919	Do.
218489	LRWM	St. s.	1	2	LARK PROLONG.....	2,608	1,613	251.0	43.6	26.1	1919	Lorain, Ohio.....	New York, N. Y.	Do.
218493	LRWN	St. s.	1	1	Aslwaubemle.....	176	29	95.5	21.7	12.2	1919	Green Bay, Wis.....	Baltimore, Md.....	Curtis Bay Towing Co. (Md.)
218496	LRWP	St. s.	2	2	BENONI.....	6,330	3,959	409.6	54.4	27.4	1919	Baltimore, Md.....	U. S. Shipping Board.
218499	LRWQ	St. s.	1	2	LARK FRUGALITY.....	2,608	1,613	251.0	43.6	26.1	1919	Lorain, Ohio.....	New York, N. Y.	Do.
218500	LRWS	St. s.	2	2	BELFORT.....	6,629	4,122	395.5	55.0	31.4	1919	Kearny, N. J.....	Newark, N. J.....	Do.
218501	LRWT	St. s.	2	2	WESTMORELAND.....	6,029	4,122	395.5	55.0	31.4	1919	Do.
218508	LRWV	St. s.	2	3	MONASSES.....	5,983	3,095	402.0	53.0	32.0	1919	Oakland, Calif.....	San Francisco, Calif.....	Do.
218509	LSHC	St. s.	1	2	LARK FIBRE.....	2,571	1,583	248.0	43.7	25.9	1919	Toledo, Ohio.....	New York, N. Y.	Do.
218514	LSBD	St. s.	1	1	Vanguard.....	177	30	95.5	21.7	12.2	1919	Green Bay, Wis.....	Norfolk, Va.....	Wood Towing Corp. (Va.)
218515	LSBF	St. s.	1	1	R. Grauger Benson.....	177	30	95.5	21.7	12.2	1919	New York, N. Y.	East Jersey R. R. & Terminal Co.
218516	LSBG	St. s.	1	1	Suamleo.....	176	29	95.5	21.7	12.2	1919	James Hughes, Jr.
218517	LSBH	St. s.	2	2	DELIGHT.....	5,141	3,895	379.9	53.1	26.9	1919	Tacoma, Wash.....	Seattle, Wash.....	U. S. Shipping Board.
218518	LSBI	St. s.	2	2	COLD SPRING.....	6,075	3,780	400.5	51.2	30.4	1919	Newburgh, N. Y.....	New York, N. Y.	Do.
218525	LSBK	St. s.	2	2	Dertoma.....	2,924	1,799	291.0	46.7	23.8	1919	Portland, Oreg.....	Portland, Oreg.....	Do.
218530	LSBM	St. s.	1	2	Fort Leavenworth.....	2,532	1,515	306.5	46.0	24.1	1918	North Bend, Oreg.....	Marshfield, Oreg.....	Do.

SEAGOING VESSELS, ARRANGED IN THE ORDER OF SIGNAL LETTERS—Continued.

[Steel vessels in SMALL CAPITALS, Iron in *Italics*, wood in roman.]

Official No.	Signal letters.	Rlg.	Decks.	Masts.	Name of vessel.	Gross tonnage.	Net tonnage.	Length.	Breadth.	Depth.	W. h. n. built.	Where built.	Home port (where permanent document issues).	Name of managing or principal owner.
								<i>Feet.</i>	<i>Feet.</i>	<i>Feet.</i>				
218532	LSDN	St. s.	2	2	WEST HARSHAW. <i>⊙</i>	5,750	3,560	410.0	54.2	27.6	1910	Portland, Oreg.	Portland, Oreg.	U. S. Shipping Board.
218534	LSBP	Hkn.	1	4	Rolph. <i>⊙</i>	1,380	1,224	331.4	43.5	18.6	1919	Rolph, Calif.	San Francisco, Calif.	Rolph Navigation & Coal Co. (Calif.).
218545	LSBR	St. s.	2	0	CITY OF SPOKANE. <i>⊙</i>	6,427	4,845	401.7	54.8	32.1	1910	Seattle, Wash.	Seattle, Wash.	U. S. Shipping Board.
218546	LSBT	St. s.	1	2	Burnside. <i>⊙</i>	2,548	1,498	286.5	40.0	24.1	1910	Marshfield, Oreg.	Marshfield, Oreg.	Do.
218557	LSCB	St. s.	2	2	TUCKANUCK. <i>⊙</i>	6,001	4,482	402.6	53.0	32.0	1919	Oakland, Calif.	San Francisco, Calif.	Do.
218559	LSCD	St. s.	1	2	LAKE FARRAOUT. <i>⊙</i>	2,600	1,009	251.0	43.0	28.2	1910	Superior, Wis.	Duluth, Minn.	Do.
218560	LSCF	St. s.	1	2	BOLIVAR. <i>⊙</i>	2,606	1,612	251.0	43.0	28.1	1910	Wyandotte, Mich.	New York, N. Y.	Colombian S. S. Co. (Del.).
218568	LSCG	St. s.	1	2	Coulter. <i>⊙</i>	2,555	1,575	287.3	46.0	23.5	1910	Tampa, Fla.	Tampa, Fla.	U. S. Shipping Board.
218562	LSCJ	Sch.	2	4	M. Vivian Florco. <i>⊙</i>	1,511	1,380	224.0	43.2	20.8	1910	Thomaston, Me.	Boston, Mass.	Atlantic Coast Co. (Me.).
218563	LSCM	*Sch.	2	3	Wasagyn. <i>⊙</i>	2,250	2,135	267.3	46.0	23.6	1919	Newington, N. H.	Portsmouth, N. H.	U. S. Shipping Board.
218570	LSCN	St. s.	2	1	HUGOTON. <i>⊙</i>	7,009	4,311	434.8	56.2	31.7	1919	Sparrows Point, Md.	Wilmington, Del.	Malston Co. (Del.).
218580	LSCO	Sch.	1	4	Copperfield. <i>⊙</i>	691	550	172.5	30.0	14.1	1919	Chickasaw, Ala.	Mobile, Ala.	Walter Wrightson.
218581	LSCP	St. s.	2	2	WEST CHATALLA. <i>⊙</i>	6,187	3,838	409.8	54.2	27.7	1910	Portland, Oreg.	Portland, Oreg.	U. S. Shipping Board.
218582	LSCQ	St. s.	2	2	WEST SGOVIA. <i>⊙</i>	6,187	3,838	409.8	54.2	27.7	1910	do.	do.	Do.
218585	LSCR	St. s.	1	2	DOYLESTOWN. <i>⊙</i>	2,632	1,610	280.0	44.1	19.2	1919	do.	do.	Do.
218586	LSCS	St. s.	2	0	ASKAWAKE. <i>⊙</i>	0,148	4,617	401.0	53.1	32.0	1910	Seattle, Wash.	Seattle, Wash.	Do.
218595	LSCV	St. s.	2	2	CORSON. <i>⊙</i>	4,099	3,074	390.0	54.2	27.6	1919	Hog Island, Pa.	Philadelphia, Pa.	Do.
218596	LSCW	St. s.	2	2	PIUOR SPAN. <i>⊙</i>	5,502	3,434	390.0	54.2	27.6	1910	do.	do.	Do.
218597	LSDB	St. s.	2	2	LIBERTY GLO. <i>⊙</i>	4,970	3,060	390.0	54.2	27.6	1910	do.	do.	Do.
218600	LSDC	St. s.	1	2	LAKE FARRER. <i>⊙</i>	2,638	1,634	251.0	43.0	26.1	1919	Cleveland, Ohio.	New York, N. Y.	Do.
218601	LSDF	Sch.	1	3	RAINOS. <i>⊙</i>	1,203	1,145	227.2	37.5	18.7	1919	Morgan City, La.	Baltimore, Md.	Syndicate Managers.
218602	LSDG	*Sch.	1	3	Iberia. <i>⊙</i>	1,203	1,145	227.2	37.5	18.7	1919	do.	Philadelphia, Pa.	Southern Transportation Co. (N. J.).
218612	LSDM	St. s.	3	2	COLORADO SPRINGS. <i>⊙</i>	6,664	5,347	409.0	54.2	27.1	1919	Seattle, Wash.	Seattle, Wash.	U. S. Shipping Board.
218614	LSDN	St. s.	2	2	WEST CAYOTE. <i>⊙</i>	5,504	3,472	410.5	54.3	27.2	1910	Los Angeles, Calif.	Los Angeles, Calif.	Do.
218616	LSDP	St. s.	2	2	NEW BRITAIN. <i>⊙</i>	5,174	3,284	388.8	53.2	27.4	1910	Arlington, N. Y.	New York, N. Y.	Great Northwestern Shipping Corp. (N. Y.).
218610	LSDQ	St. s.	1	2	LAKE FRUMET. <i>⊙</i>	2,608	1,614	251.0	43.6	26.1	1919	Lorain, Ohio.	do.	U. S. Shipping Board.
218617	LSDR	St. s.	2	2	SHARON. <i>⊙</i>	4,030	3,457	304.9	51.0	29.5	1919	Gloucester City, N. J.	Philadelphia, Pa.	Do.
218621	LSDT	St. s.	1	2	Pollan. <i>⊙</i>	379	168	150.4	25.0	13.3	1919	South Portland, Me.	Rockland, Me.	Deep Sea Fisheries (Me.).
218622	LSDV	St. s.	1	2	Aronas. <i>⊙</i>	2,551	1,627	267.3	40.0	23.6	1919	Orange, Tex.	Port Arthur, Tex.	U. S. Shipping Board.
218623	LSDW	St. s.	2	2	Ripogonia. <i>⊙</i>	2,369	1,370	207.0	42.1	25.8	1919	Rockland, Mo.	Belfast, Mo.	Great Northern Paper Co. (Me.).
218624	LSFB	St. s.	1	1	Ajax. <i>⊙</i>	356	197	133.8	29.7	10.8	1919	South Portland, Me.	Portland, Me.	P. H. Doyen Co. (Inc.).
218625	LSFU	Sch.	2	4	Helen Barnat Grlag. <i>⊙</i>	1,226	1,127	202.8	40.4	20.8	1910	Camden, Mo.	Boston, Mass.	Boston Maritime Corp. (Mass.).
218628	LSFG	St. s.	2	2	WEST HEFRURN. <i>⊙</i>	5,630	3,405	409.7	54.2	27.7	1910	Seattle, Wash.	Seattle, Wash.	U. S. Shipping Board.
218629	LSFH	St. s.	2	3	GEO. H. JONES. <i>⊙</i>	6,689	4,105	420.3	50.2	31.4	1910	Chester, Pa.	New York, N. Y.	Standard Oil Co. (N. J.).
218630	LSFJ	St. s.	2	3	S. B. HUNT. <i>⊙</i>	6,689	4,105	420.3	50.2	31.4	1910	do.	do.	Do.
218631	LSFK	St. s.	1	2	HADDON. <i>⊙</i>	3,515	2,174	324.0	46.2	25.0	1919	Newark, N. J.	Newark, N. J.	U. S. Shipping Board.
218632	LSFL	St. s.	1	2	WACO. <i>⊙</i>	3,515	2,174	324.0	46.2	25.0	1919	do.	do.	Do.
218633	LSFN	St. s.	1	2	DELANAV. <i>⊙</i>	3,283	1,996	324.0	46.2	25.0	1919	do.	do.	Do.
218634	LSFO	St. s.	1	2	CAMBRIDGE. <i>⊙</i>	3,283	2,000	324.0	46.2	25.0	1919	do.	do.	Do.
218638	LSFQ	St. s.	2	2	WEST ISLETA. <i>⊙</i>	5,680	3,508	409.8	54.2	29.2	1910	Seattle, Wash.	Seattle, Wash.	Do.
218639	LSFR	St. s.	2	2	DERBYLINE. <i>⊙</i>	7,063	4,348	435.0	56.0	32.0	1910	Alameda, Calif.	Port Arthur, Tex.	The Texas Co. (Tex.).
218640	LSFT	St. s.	1	2	LAKE FAIRFAX. <i>⊙</i>	2,604	1,612	251.0	43.0	26.1	1919	Wyandotte, Mich.	Baltimore, Md.	U. S. Shipping Board.
218651	LSFV	Sch.	1	3	Nomis. <i>⊙</i>	460	411	133.7	32.0	13.7	1919	Pensacola, Fla.	Port Arthur, Tex.	Gulf Export & Transp. Co. (Tex.).
218655	LSFW	St. s.	2	2	CASPER. <i>⊙</i>	4,975	3,051	390.0	54.2	27.8	1910	Hog Island, Pa.	Philadelphia, Pa.	U. S. Shipping Board.
218656	LSGX	St. s.	2	2	GLEN RIDGE. <i>⊙</i>	5,101	3,720	377.0	52.0	26.8	1910	Shooters Island, N. Y.	New York, N. Y.	Do.
218657	LSGC	St. s.	2	2	ELBECK. <i>⊙</i>	6,318	4,726	401.7	54.8	32.1	1910	Seattle, Wash.	Seattle, Wash.	Do.
218668	LSGD	St. s.	2	2	OLEN. <i>⊙</i>	4,927	3,087	379.5	53.1	27.0	1910	Tacoma, Wash.	Tacoma, Wash.	Do.
218673	LSGF	*Sch.	1	3	Winnegance. <i>⊙</i>	1,327	1,169	231.0	38.5	18.7	1910	Bath, Me.	Philadelphia, Pa.	Southern Transportation Co. (N. J.).
218674	LSGH	St. s.	2	2	WEST KEENE. <i>⊙</i>	5,600	3,503	410.5	54.3	27.2	1910	Long Beach, Calif.	Los Angeles, Calif.	U. S. Shipping Board.
218675	LSGI	St. s.	2	2	WEST HARTS. <i>⊙</i>	6,167	3,815	410.0	53.2	27.0	1910	Portland, Oreg.	Portland, Oreg.	Do.
218676	LSGK	St. s.	2	3	BALDWIN. <i>⊙</i>	6,149	4,662	416.0	56.2	31.0	1910	Quincy, Mass.	Boston, Mass.	Do.
218679	LSGL	St. s.	1	2	JAKE FAGUNDA. <i>⊙</i>	2,606	1,612	251.0	43.6	26.1	1910	Wyandotte, Mich.	Detroit, Mich.	Do.
218680	LSGN	St. s.	1	2	LAKE FAIRLIE. <i>⊙</i>	2,606	1,612	251.0	43.6	26.1	1910	do.	New Orleans, La.	Do.
218681	LSGP	St. s.	2	2	AFEL. <i>⊙</i>	5,781	3,602	390.0	54.2	27.0	1910	Hog Island, Pa.	Philadelphia, Pa.	Do.
218682	LSGQ	St. s.	2	2	CITY OF FAIRBURY. <i>⊙</i>	5,053	3,001	390.0	51.2	27.0	1910	do.	do.	Do.
218683	LSGR	St. s.	2	2	LIBERTY LAND. <i>⊙</i>	5,783	3,662	390.0	51.2	27.0	1910	do.	do.	Do.
218689	LSGV	St. s.	2	2	CANSMSET. <i>⊙</i>	5,090	4,465	402.5	51.0	32.0	1910	Haypoint, Calif.	San Francisco, Calif.	Do.
218690	LSGW	St. s.	1	2	Wm. G. Howard. <i>⊙</i>	475	218	139.6	30.3	15.7	1910	Savannah, Ga.	New York, N. Y.	Thomas J. Howard.
218691	LSGX	St. s.	1	2	ASQUAM. <i>⊙</i>	3,515	2,174	324.0	46.2	25.0	1910	Newark, N. J.	Newark, N. J.	U. S. Shipping Board.
218692	LSGI	St. s.	1	2	LAKE FARRAR. <i>⊙</i>	2,606	1,600	251.0	43.6	26.2	1910	Superior, Wis.	Duluth, Minn.	Do.
218694	LSGI	St. s.	1	2	LAKE PALAMA. <i>⊙</i>	2,606	1,600	251.0	43.6	26.0	1910	do.	do.	Do.
218695	LSGI	St. s.	2	2	BANDOSIC. <i>⊙</i>	5,970	4,405	410.5	54.2	27.0	1910	Portsmouth, N. H.	Portsmouth, N. H.	Do.
218697	LSGI	St. s.	3	2	FITCHIFFE. <i>⊙</i>	6,075	3,780	400.5	54.2	30.4	1919	Newburgh, N. Y.	New York, N. Y.	Do.
218698	LSGI	St. s.	2	2	KITTEGAUR. <i>⊙</i>	5,989	3,707	400.7	51.2	30.4	1919	Harrisman, Pa.	Philadelphia, Pa.	Do.
218699	LSGI	St. s.	3	2	INNOHO. <i>⊙</i>	6,417	4,045	395.5	55.0	31.4	1919	Kearny, N. J.	Newark, N. J.	Do.
218700	LSGI	St. s.	2	2	BELLHUCKLE. <i>⊙</i>	6,207	3,435	395.5	55.0	31.4	1919	do.	do.	Do.
218701	LSGI	St. s.	2	2	ZAREMHO. <i>⊙</i>	4,957	3,073	380.2	51.1	27.0	1910	Tacoma, Wash.	Tacoma, Wash.	Do.

SEAGOING VESSELS, ARRANGED IN THE ORDER OF SIGNAL LETTERS—Continued.

(Steel vessels in SMALL CAPITALS, Iron in *italics*, wood in roman.)

Official No.	Signal letters.	Rtg.	Decks.	Masts.	Name of vessel.	Gross tonnage.	Net tonnage.	Length.	Breadth.	Depth.	When built.	Where built.	Home port (where permanent document issues).	Name of managing or principal owner.	
218703	LSHIQ	*Sch.	1	3	Northern No. 31.....	1,081	1,021	<i>Feet.</i> 231.1	<i>Feet.</i> 55.0	<i>Feet.</i> 14.9	1919	Havre de Grace, Md.	Wilmington, Del....	Northern Barge Corp. (Del.) U. S. Shipping Board.	
218706	LSIIR	St. s.	2	2	WYTHEVILLE.....	6,098	3,760	395.5	55.0	31.4	1919	Kearny, N. J.....	Newark, N. J.....	Do.	
218707	LSIIT	St. s.	2	2	BETSY BELL.....	6,059	3,752	402.6	53.2	32.0	1919	Alexandria, Va.....	Alexandria, Va.....	Do.	
218708	LSIIV	St. s.	1	2	LAKE FANRUSH.....	2,598	1,610	251.0	43.6	26.1	1919	Loreln, Ohio.....	New Orleans, La.....	Do.	
218711	LSIIV	St. s.	2	2	WAWALONA.....	6,076	3,729	401.4	53.2	31.9	1919	Vancouver, Wash.....	Portland, Ore.....	Do.	
218713	LSIIB	St. s.	1	2	LAKE ELLENDALE.....	2,674	1,658	253.4	43.8	26.0	1919	Ecorse, Mich.....	Detroit, Mich.....	Do.	
218715	LSIID	St. s.	2	2	NAMEAUG.....	6,538	3,894	409.6	51.4	27.4	1919	Groton, Conn.....	New London, Conn.....	Do.	
218718	LSIIF	St. s.	2	2	LAKE GADSDEN.....	2,689	1,667	253.4	43.8	26.2	1919	Manltowoc, Wis.....	New Orleans, La.....	Do.	
218452	LSIQ	St. s.	1	2	ROTARIAN.....	473	264	132.0	29.0	8.4	1919	Galveston, Tex.....	Galveston, Tex.....	I. H. Kempner.	
218720	LSIJI	St. s.	1	2	Fort Logan.....	2,534	1,516	266.5	46.0	24.1	1918	North Bend, Ore.....	Marsfield, Ore.....	U. S. Shipping Board.	
218721	LSIK	St. s.	1	2	LAKE SINGARA.....	2,715	1,690	253.4	43.7	26.2	1919	Ashtabula, Ohio.....	New Orleans, La.....	Do.	
218723	LSIJN	St. s.	2	2	Deva.....	2,910	1,722	294.0	46.7	23.8	1919	Portland, Ore.....	Portland, Ore.....	Do.	
218727	LSIQ	St. s.	1	2	KESHUNA.....	427	187	142.0	27.5	14.6	1919	Superior, Wis.....	Philadelphia, Pa.....	Southern Transportation Co. (N. J.) P. Dougherty Co. (Md.)	
218728	LSJR	St. s.	1	2	IVANHOE.....	427	187	142.0	27.5	14.8	1919do.....	Baltimore, Md.....do.....	
218729	LSJT	St. s.	1	2	A. L. WALKER.....	427	187	142.0	27.6	14.8	1919do.....	Wilmington, Del....	Eastern Transportation Co. (Del.) P. Dougherty Co. (Md.)	
218730	LSJV	St. s.	1	2	DUMORE.....	427	187	142.0	27.6	14.8	1919do.....	Baltimore, Md.....do.....	
218731	LSJW	St. s.	2	2	WILLFARO.....	4,810	3,036	356.8	52.2	27.4	1919	Arlington, N. Y.....	New York, N. Y.....	Williams S. S. Co. (Del.) U. S. Shipping Board.	
218732	LSKIB	St. s.	2	2	WEST INSKIP.....	5,555	3,457	410.5	54.3	27.2	1919	Los Angeles, Calif.....	Los Angeles, Calif.....	Do.	
218733	LSKIC	St. s.	2	2	SEATTLE SPIRIT.....	5,627	3,403	409.7	51.2	27.7	1919	Seattle, Wash.....	Seattle, Wash.....	Do.	
218735	LSKID	St. s.	1	2	BAYONNE.....	1,077	616	206.8	35.6	16.8	1919	Newburgh, N. Y.....	New York, N. Y.....	Vacuum Oil Co. (N. Y.) U. S. Shipping Board.	
218738	LSKIF	St. s.	1	2	Wayhat.....	2,551	28	207.3	46.0	23.6	1919	Jacksonville, Fla.....	Jacksonville, Fla.....	Do.	
218739	LSKIG	St. s.	1	2	Cardou.....	2,551	328	207.3	46.0	23.6	1919do.....do.....	Do.	
218740	LSKII	St. s.	1	1	KEWANEE.....	3,552	2,125	318.4	46.0	23.6	1919	Elizabeth, N. J.....	San Francisco, Calif.....	Associated Oil Co. (Calif.) U. S. Shipping Board.	
218741	LSKJ	St. s.	2	2	MINNEQUA.....	5,562	3,434	390.0	51.2	27.0	1919	Hog Island, Pa.....	Philadelphia, Pa.....	U. S. Shipping Board.	
218742	LSKM	Sch.	1	1	James E. Newson.....	707	629	180.1	36.2	14.9	1919	Boothbay Harbor, Me.	Boston, Mass.....	Boston Maritime Corp. (Me.) International Petroleum Co. (Me.)	
218747	LSKN	St. s.	1	3	Trages.....	436	319	134.3	31.2	11.6	1919	Milton, Fla.....	Gloucester, Mass.....do.....	
218749	LSKQ	St. s.	1	2	Chlo.....	2,475	1,466	268.3	46.2	23.2	1919	Hollingham, Wash.	New York, N. Y.....	Union Sulphur Co. (N. J.) U. S. Shipping Board.	
218750	LSKR	St. s.	2	2	WEST HARTLAND.....	5,721	3,510	410.0	54.2	27.6	1919	Portland, Ore.....	Portland, Ore.....	Do.	
218751	LSKT	*Sch.	1	3	Sherwood.....	1,251	1,210	228.0	38.0	19.1	1919	Baltimore, Md.....	Baltimore, Md.....	Syndicate Managers. The Texas Co. (Tex.) U. S. Shipping Board.	
218753	LSKV	St. s.	2	2	LIGHTICRNE.....	6,784	5,151	415.8	56.1	31.1	1919	Bath, Mo.....	Port Arthur, Tex.....	Do.	
218754	LSKW	St. s.	2	2	MERCER VICTORY.....	5,509	3,281	409.7	51.2	30.4	1919	Harriman, Pa.....	Philadelphia, Pa.....	Do.	
218759	LSMB	St. s.	1	2	Conowago.....	2,510	1,509	207.1	46.2	23.8	1919	Olympia, Wash.....	Seattle, Wash.....	Do.	
218760	LSMG	St. s.	2	2	COTATI.....	5,963	4,385	402.0	53.0	32.0	1919	Oakland, Calif.....	San Francisco, Calif.....	Do.	
218761	LSMID	St. s.	1	2	Dardania.....	2,532	1,400	264.6	46.1	21.0	1919	Columbia City, Ore.....	Portland, Ore.....	Do.	
218762	LSMIF	St. s.	1	2	Datis.....	2,532	1,496	264.6	46.1	21.0	1919do.....do.....	Do.	
218763	LSMIG	St. s.	1	2	Explorer.....	475	218	139.6	30.3	15.7	1919	Savannah, Ga.....	Savannah, Ga.....	Do.	
218764	LSMII	St. s.	2	2	HATCHER.....	5,959	4,431	402.5	53.0	32.0	1919	Oakland, Calif.....	San Francisco, Calif.....	Do.	
218766	LSMIK	St. s.	1	2	LAKE FEAR.....	2,344	1,399	251.0	43.6	22.0	1919	Saginaw, Mich.....	Norfolk, Va.....	Do.	
218767	LSMIN	St. s.	1	2	LAKE FIELDING.....	2,571	1,558	248.6	41.7	25.9	1919	Toledo, Ohio.....	Toledo, Ohio.....	Do.	
218768	LSMIP	St. s.	2	2	STANLEY.....	6,463	4,712	401.7	51.8	32.1	1919	Seattle, Wash.....	Seattle, Wash.....	Do.	
218769	LSMIQ	St. s.	1	2	Traveller.....	475	218	139.6	30.3	15.7	1919	Savannah, Ga.....	Savannah, Ga.....	Do.	
218770	LSMI	St. s.	1	2	Guardship.....	360	199	126.0	29.9	13.7	1919	Solomons, Md.....	New London, Conn.....	T. A. Scott (Conn.) U. S. Shipping Board.	
218771	LSMI	St. s.	2	1	HUGUENOT.....	6,994	4,252	434.8	55.2	31.7	1919	Sparrows Point, Md.	Baltimore, Md.....	Do.	
218775	LSMIV	St. s.	1	2	JIM SH.....	299	191	101.8	21.2	11.0	1919	Mobile, Ala.....	New Orleans, La.....	Gulf Barge & Towing Co. (La.) U. S. Shipping Board.	
218776	LSMW	Sch.	1	3	J. K. Mitchell.....	381	319	142.6	32.0	10.7	1919	Millbridge, Me.....	Crisfield, Md.....	W. S. Roberts. Atlantic Coast Co. (Me.) U. S. Shipping Board.	
218777	LSND	Sch.	2	4	Lucia P. Dow.....	998	891	189.0	37.8	20.0	1919	Roekland, Me.....	Boston, Mass.....	Do.	
218782	LSNO	St. s.	2	0	WEST ISIP.....	5,775	3,572	409.8	51.2	29.2	1919	Seattle, Wash.....	Seattle, Wash.....	Do.	
218783	LSND	St. s.	1	2	Custodian.....	359	199	120.0	29.0	13.7	1919	Solomons, Md.....	Cleveland, Ohio.....	Pringle Barge Line Co. (Ohio)	
218785	LSNF	St. s.	1	1	Energy.....	177	30	95.5	21.7	12.2	1919	Sturgeon Bay, Wis.....	New York, N. Y.....	James Hughes, Jr. U. S. Shipping Board.	
218786	LSNG	St. s.	1	2	ABIANSET.....	3,545	2,174	321.0	46.2	25.0	1919	Nowark, N. J.....	Nowark, N. J.....	Do.	
218787	LSNH	St. s.	1	2	ABABETH.....	3,515	2,174	321.0	46.2	25.0	1919do.....do.....	Do.	
218788	LSNJ	St. s.	1	2	FOURTH ALABAMA.....	3,283	2,000	321.0	46.2	25.0	1919do.....do.....	Do.	
218789	LSNK	St. s.	1	2	LACKAWANNA VALLEY.....	3,299	2,007	321.0	46.2	25.0	1919do.....do.....	Do.	
218790	LSNM	St. s.	2	2	LAFOURMO.....	5,562	3,434	390.0	54.2	27.0	1919	Hog Island, Pa.....	Philadelphia, Pa.....	Do.	
218792	LSNO	St. s.	2	2	LOCKPORT.....	6,214	3,751	400.7	51.2	30.1	1919	Choster, Pa.....do.....	Do.	
218793	LSNR	St. s.	1	2	LORDSHIP MANOR.....	3,275	1,990	324.0	46.2	25.0	1919	Nowark, N. J.....	Nowark, N. J.....	Do.	
218794	LSNT	St. s.	1	2	NONANTUM.....	3,515	2,174	324.0	46.2	25.0	1919do.....do.....	Do.	
218795	LSNV	St. s.	1	2	PITNAM.....	3,515	2,174	324.0	46.2	25.0	1919do.....do.....	Do.	
218796	LSNW	St. s.	2	2	TULSA.....	5,083	3,113	350.0	54.2	27.0	1919do.....do.....	Do.	
218797	LSPB	St. s.	2	2	WEST CHESWALD.....	5,711	3,518	409.8	54.2	27.7	1919	Hog Island, Pa.....	Philadelphia, Pa.....	Do.	
218798	LSPC	St. s.	2	2	WEST RHIFANS.....	5,703	3,513	409.8	54.2	27.7	1919do.....	Portland, Ore.....	Do.	
218801	LSPD	St. s.	2	2	A B I H A H M L I S C O L N.....	7,660	4,807	430.0	60.2	33.7	1919do.....	Gloucester City, N. J.	Philadelphia, Pa.....	Do.
218804	LSPF	St. s.	2	0	TCONIUM.....	6,183	4,669	402.2	53.1	32.0	1919	Seattle, Wash.....	Seattle, Wash.....	Do.	
218805	LSPG	St. s.	1	2	LAKE FLAGON.....	2,699	1,610	251.0	43.6	26.2	1919	Duluth, Minn.....	Norfolk, Va.....	Do.	

SEAGOING VESSELS, ARRANGED IN THE ORDER OF SIGNAL LETTERS—Continued.

(Steel vessels in SMALL CAPITALS, Iron in *italics*, wood in roman.)

Official No.	Signal letters.	Rtg.	Decks.	Masts.	Name of vessel.	Gross tonnage.	Net tonnage.	Length.	Breadth.	Depth.	When built.	Where built.	Home port (where permanent document issues).	Name of managing or principal owner.
218806	LSPH	St. s.	2	2	WEST CACTUS.....	5,643	3,523	410.5	54.0	27.1	1919	South San Francisco, Calif.	San Francisco, Calif.	U. S. Shipping Board.
218808	LSPJ	St. s.	3	2	MONTAUK.....	7,771	4,820	410.5	56.5	30.2	1919	Camden, N. J.	New York, N. Y.	Atlantic Transport Co. of West Va. (W. Va.)
218809	LSPK	St. s.	2	2	WEKKA.....	3,513	2,144	333.8	48.0	24.9	1919	Jacksonville, Fla.	Jacksonville, Fla.	U. S. Shipping Board.
218810	LSPM	St. s.	2	2	WEST SELENE.....	5,940	3,729	410.0	54.4	27.2	1919	Los Angeles, Calif.	Los Angeles, Calif.	Do.
218811	LSPN	St. s.	1	2	DELFINA.....	3,480	2,060	320.7	46.0	24.4	1919	Oakland, Calif.	Wilmington, Del.	The Baltimore S. S. Co. (Del.)
218812	LSPQ	St. s.	2	0	ELKRIDGE.....	6,318	4,725	401.7	54.8	32.1	1919	Seattle, Wash.	Seattle, Wash.	U. S. Shipping Board.
218816	LSPR	St. s.	1	2	DOMINO.....	3,170	1,903	328.0	46.2	22.9	1919	Wilmington, Del.	New York, N. Y.	American Sugar Transit Corp. (Del.)
218817	LSPS	St. s.	2	2	BAKERSFIELD.....	5,545	3,458	410.5	54.3	27.2	1919	Los Angeles, Calif.	Los Angeles, Calif.	U. S. Shipping Board.
218818	LSPV	St. s.	2	2	DAUPERATA.....	5,720	3,545	409.6	54.4	27.4	1919	Baltimore, Md.	Baltimore, Md.	Do.
218820	LSPW	St. s.	1	2	DE BARDELEBEN.....	429	203	142.0	27.7	14.8	1919	Elizabeth, N. J.	New Orleans, La.	W. G. Coyle & Co. (La.)
218821	LSQB	St. s.	1	2	BUFFALO BRIDGE.....	3,315	2,017	324.0	46.2	25.0	1919	Newark, N. J.	Newark, N. J.	U. S. Shipping Board.
218822	LSQC	St. s.	1	2	PARKSVILLE.....	3,545	2,174	324.0	46.2	25.0	1919do.....do.....	Do.
218831	LSQD	St. s.	1	2	LAKE FLAGSTAFF.....	2,609	1,610	251.0	43.6	26.0	1919	Duluth, Minn.	Duluth, Minn.	Do.
218832	LSQE	St. s.	1	2	LAKE FLAMBEAU.....	2,609	1,610	251.0	43.6	26.0	1919do.....do.....	Do.
218833	LSQF	St. s.	2	2	SHICKSHINNY.....	5,103	3,127	390.0	54.2	27.6	1919	Hog Island, Pa.	Philadelphia, Pa.	Do.
218836	LSQH	St. s.	2	2	BANNACK.....	4,544	2,987	377.0	52.0	26.8	1919	Shooters Island, N. Y.	New York, N. Y.	Do.
218836	LSQJ	St. s.	2	2	NISHMAHA.....	6,076	3,729	401.4	53.2	31.9	1919	Vancouver, Wash.	Portland, Oreg.	Do.
218837	LSQK	St. s.	2	2	DEVOLENTE.....	7,058	4,349	435.0	56.0	32.0	1919	Alameda, Calif.	Boston, Mass.	Beacon Oil Co. (Mass.)
218849	LSQN	St. s.	3	2	WHEATLAND MON- TANA.....	7,001	5,451	410.1	54.2	27.1	1919	Seattle, Wash.	Seattle, Wash.	U. S. Shipping Board.
218850	LSQP	St. s.	2	2	VINCENT.....	6,210	3,857	395.5	55.0	31.4	1919	Kearny, N. J.	Newark, N. J.	Do.
218851	LSQR	St. s.	2	2	WINONA COUNTY.....	6,049	3,767	395.5	55.0	31.4	1919do.....do.....	Do.
218852	LSQS	St. s.	1	2	LAKE FARHAULT.....	2,603	1,610	251.0	43.6	26.1	1919	Cleveland, Ohio	Cleveland, Ohio	Do.
218853	LSQV	St. s.	1	1	Banker No. 4.....	177	30	95.5	24.7	12.2	1919	Green Bay, Wis.	New York, N. Y.	Banker Contracting Co. (N. J.)
218854	LSQW	St. s.	1	1	Sampson.....	177	30	95.5	24.7	12.2	1919do.....do.....	U. S. Shipping Board.
218859	LSRH	St. s.	1	2	IMLAY.....	7,065	4,352	425.8	57.0	31.2	1919	Oakland, Calif.	Wilmington, Del.	Maitson Co. (Del.)
218864	LSRO	*Sch.	2	5	DYKES.....	2,072	1,631	300.8	50.2	20.3	1919	Baltimore, Md.	Pittsburgh, Pa.	Aluminum Co. of America (Pa.)
218865	LSRD	St. s.	2	2	LABETTE.....	4,050	3,051	390.0	54.2	27.6	1919	Hog Island, Pa.	Philadelphia, Pa.	U. S. Shipping Board.
218866	LSRF	St. s.	2	2	ROCKAWAY PARK.....	4,753	2,925	377.0	52.0	26.8	1919	Shooters Island, N. Y.	New York, N. Y.	Do.
218868	LSRH	Ca. s.	1	2	Matchless.....	113	97	91.4	25.0	0.3	1850	Key West, Fla.	Tampa, Fla.	George J. Reynolds.
218873	LSRJ	St. s.	2	2	ONCUS.....	4,954	3,074	380.2	53.1	27.0	1919	Tacoma, Wash.	Tacoma, Wash.	U. S. Shipping Board.
218874	LSRK	St. s.	2	0	ORANI.....	6,040	4,560	402.4	51.3	30.0	1919	Seattle, Wash.	Seattle, Wash.	Do.
218875	LSRL	St. s.	1	0	Harry G. Lytle.....	260	135	121.3	23.8	12.5	1919	Sharptown, Md.	New York, N. Y.	Erle Basin Towing & Hoisting Co.
218876	LSRN	Sch.	2	4	Katherine May.....	915	816	183.8	37.6	19.2	1919	East Hampton, Mo.	Bangor, Mo.	F. P. Hardy.
218877	LSRP	St. s.	2	2	WEST HARTLEY.....	5,757	3,500	410.0	54.2	37.6	1919	Portland, Oreg.	Portland, Oreg.	U. S. Shipping Board.
218878	LSRQ	*Sch.	1	3	CHELSEA.....	1,327	1,169	231.0	38.5	18.7	1919	Bath, Me.	Philadelphia, Pa.	Southern Transportation Co. (N. J.)
218880	LSRT	St. s.	1	2	ALDEN A. MILLS....	340	176	139.2	24.0	13.1	1919	East Boothbay, Me.	Boston, Mass.	Minot Trawler Co. (Mass.)
218881	LSRV	St. s.	1	2	LAKE FANSDALE.....	2,598	1,600	251.0	43.6	26.1	1919	Lorain, Ohio.....	New York, N. Y.	U. S. Shipping Board.
218882	LSRW	St. s.	1	2	LAKE FAULK.....	2,598	1,600	251.0	43.6	26.1	1919do.....do.....	Do.
218855	LSTD	*Sch.	1	3	Milville.....	1,213	1,093	229.7	37.2	10.3	1919	Milville, Fla.	Baltimore, Md.	Syndicate Managers.
218856	LSTB	Sch.	2	4	Herbert L. Rawdng	1,210	1,109	201.7	38.5	21.0	1919	Stockton Springs, Mo.	Boston, Mass.	Atlantic Coast Co. (Mo.)
218850	LSTF	St. s.	2	2	YANADA.....	6,050	3,752	402.6	53.2	32.0	1919	Alexandria, Va.	New York, N. Y.	U. S. Shipping Board.
218877	LSTD	St. s.	2	0	BJOTOR.....	6,321	4,725	402.6	54.8	32.1	1919	Seattle, Wash.	Seattle, Wash.	Do.
218888	LSTH	St. s.	2	2	DEHOCHIE.....	7,058	4,340	435.0	50.0	32.0	1919	Alameda, Calif.	Los Angeles, Calif.	Union Oil Co. (Calif.)
218893	LSTK	St. s.	2	2	WEST KATAN.....	5,050	3,330	410.5	51.3	27.2	1919	Long Beach, Calif.do.....	U. S. Shipping Board.
218894	LSTM	Sch.	1	4	R. R. Govin.....	872	779	188.5	37.0	17.6	1919	Lindolunville, N. Y.	Rockland, Mo.	Lawrence Corp. (Mo.)
218895	LSTN	St. s.	1	2	LAKE ELIJAY.....	2,671	1,658	233.4	43.8	20.0	1919	Ecorse, Mich.	New Orleans, La.	U. S. Shipping Board.
218896	LSTP	St. s.	1	2	LAKE ELLICOTT.....	2,074	1,658	233.4	43.8	20.0	1919do.....do.....	Do.
218897	LSTQ	St. s.	1	2	LAKE ELLERSLIE.....	2,674	1,658	233.4	43.8	20.0	1919do.....do.....	Do.
218900	LSTR	St. s.	1	2	LAKE FISCUS.....	2,713	1,670	253.4	43.8	20.0	1919	Superior, Wis.	New York, N. Y.	Do.
218903	LSTV	St. s.	2	2	WILPOLO.....	4,810	3,030	388.8	52.2	27.4	1919	Arlington, N. Y.do.....	Williams S. S. Co. (Del.)
218901	LSTW	St. s.	2	2	ALAMEDA.....	7,222	5,362	430.0	55.2	31.5	1919	Philadelphia, Pa.	Los Angeles, Calif.	Harold L. Arnold.
218905	LSVB	St. s.	2	2	BIRD CITY.....	5,562	3,434	390.0	51.2	27.0	1919	Hog Island, Pa.	Philadelphia, Pa.	U. S. Shipping Board.
218906	LSVC	St. s.	1	1	M. Moran.....	176	20	95.5	21.7	12.2	1919	Manitowoc, Wis.	New York, N. Y.	Do.
218907	LSVD	St. s.	1	1	Agnes A. Moran.....	176	20	95.5	21.7	12.2	1919do.....do.....	Do.
218908	LSVF	St. s.	1	2	BATTLEBORO.....	420	200	142.0	27.7	14.8	1919	New York, N. Y.	Philadelphia, Pa.	Southern Transportation Co. (N. J.)
218909	LSVG	St. s.	1	2	TAGUS.....	420	200	142.0	27.7	14.8	1919do.....	New York, N. Y.	U. S. Shipping Board.
218911	LSVJ	St. s.	1	2	Gonzalez.....	2,554	1,534	207.3	40.0	23.6	1918	Orange, Tex.	Port Arthur, Tex.	Do.
218912	LSVK	St. s.	1	2	BARWICK.....	418	190	142.0	27.7	14.8	1919	Elizabeth, N. J.	Newark, N. J.	Do.
218914	LSVN	St. s.	1	2	LAKE ENGLENOOK.....	2,600	1,612	251.0	43.6	26.1	1919	Wynndolte, Mich.do.....	Do.
218915	LSVP	St. s.	2	2	BALDHILL.....	6,413	4,600	416.0	56.2	31.0	1919	Quincy, Mass.	Boston, Mass.	Do.
218916	LSVQ	St. s.	1	2	MOSICO.....	3,658	2,250	324.0	46.2	25.0	1919	Mobil, Ala.	Mobil, Ala.	Do.

SEAGOING VESSELS, ARRANGED IN THE ORDER OF SIGNAL LETTERS—Continued.

(Steel vessels in SMALL CAPITALS, Iron in *italics*, wood in roman.)

Official No.	Signal letters.	Rtg.	Decks.	Masts.	Name of vessel.	Gross tonnage.	Net tonnage.	Length.	Breadth.	Depth.	When built.	Where built.	Home port (where permanent document issues).	Name of managing or principal owner.
218920	LSVR	Sch.	2	4	Mary Bradford Peirce.	1,133	1,029	198.3	39.2	18.8	1919	Boothbay Harbor, Me.	Boston, Mass.	Atlantic Coast Co. (Me.).
218921	LSVT	St. s.	1	2	LAKE ELON.	2,476	1,660	253.4	43.7	20.2	1919	Ashtabula, Ohio.	Baltimore, Md.	U. S. Shipping Board.
218922	LSVW	St. s.	1	2	LAKE SAVUS.	2,689	1,607	253.5	43.0	25.0	1910	Marlton, Wis.	New York, N. Y.	Do.
218923	LSWB	St. s.	2	2	EMTACIO PESSOA.	5,989	3,707	400.7	54.2	30.4	1919	Harriman, Pa.	Philadelphia, Pa.	Do.
218924	LSWC	St. s.	2	2	TEXARRANA.	5,498	3,387	400.7	54.2	30.4	1919	Chester, Pa.	Do.	Do.
218925	LSWD	St. s.	2	2	NOKATAY.	6,036	4,515	402.6	53.0	32.0	1919	Oakland, Calif.	San Francisco, Calif.	Do.
218930	LSWF	St. s.	1	1	Adve.	177	30	95.5	24.7	12.2	1919	Sturgeon Bay, Wis.	New York, N. Y.	Do.
218940	LSWG	St. s.	1	1	Diligent.	177	30	95.5	24.7	12.2	1919	Do.	Do.	Do.
218941	LSWH	St. s.	2	2	Brookwood.	2,920	1,738	273.5	40.4	25.9	1919	Seattle, Wash.	Seattle, Wash.	Do.
218942	LSWI	St. s.	2	2	WEST ISON.	5,773	3,571	410.5	54.2	29.2	1919	Do.	Do.	Do.
218943	LSWJ	St. s.	1	2	MARSDAK.	3,545	2,174	324.0	46.2	25.0	1919	Newark, N. Y.	Newark, N. J.	Do.
218944	LSWK	St. s.	1	2	Federal Bridge.	3,283	2,000	324.0	46.2	25.0	1919	Do.	Do.	Do.
218945	LSWN	St. s.	1	2	CONTINENTAL BRIDGE.	3,283	2,000	324.0	46.2	25.0	1919	Do.	Do.	Do.
218946	LSWP	St. s.	1	2	Clark Mills.	3,283	2,000	324.0	46.2	25.0	1919	Do.	Do.	Do.
218948	LSWR	St. s.	2	0	ELKHORN.	6,321	4,723	402.6	54.8	32.1	1919	Seattle, Wash.	Seattle, Wash.	Do.
218951	LSWT	St. s.	2	2	Colindo.	2,581	1,526	266.0	46.1	24.0	1919	Saint Helens, Oreg.	Portland, Oreg.	Do.
218952	LSWV	St. s.	1	2	LARF GIBARDEAU.	2,344	1,399	251.0	43.6	22.0	1919	Saginaw, Mich.	Norfolk, Va.	Do.
218954	LTBC	St. s.	1	2	LARF FERNANDO.	2,594	1,610	251.0	43.6	20.1	1919	Buffalo, N. Y.	Philadelphia, Pa.	Do.
218955	LTBD	Sch.	2	4	Doris Hamlin.	1,033	960	200.5	38.8	18.5	1919	Harrington, Mo.	Boston, Mass.	Atlantic Coast Co. (Me.).
218958	LTBF	St. s.	1	0	Frank A. Furst.	181	123	104.3	23.0	10.9	1919	Baltimore, Md.	Baltimore, Md.	The Arundel Corp.
218959	LTBG	St. s.	1	2	LARF ELLSWORTH.	2,674	1,658	253.4	43.8	28.0	1919	Ecorse, Mich.	Detroit, Mich.	U. S. Shipping Board.
218960	LTBH	St. s.	2	2	NONLES.	4,099	3,057	390.0	54.2	27.6	1919	Hog Island, Pa.	Philadelphia, Pa.	Do.
218961	LTBJ	St. s.	2	3	SUNBEAM.	6,664	4,148	429.3	69.2	31.4	1919	Chester, Pa.	Do.	Sun Co. (N. J.).
218963	LTBM	St. s.	2	2	WEST POCASSET.	5,707	3,510	409.8	54.2	27.7	1919	Portland, Oreg.	Portland, Oreg.	U. S. Shipping Board.
218964	LTBN	St. s.	2	2	WEST SAGINAW.	6,187	3,817	409.8	54.2	27.7	1919	Do.	Do.	Do.
218965	LTBP	St. s.	2	2	WEST JAFFREY.	5,663	3,487	409.8	54.2	27.7	1919	Do.	Do.	Do.
218969	LTBQ	St. s.	1	1	Federal No. 1.	176	29	95.5	24.7	12.2	1919	Green Bay, Wis.	Newark, N. J.	Federal Shipbuilding Co. (N. J.).
218970	LTBR	St. s.	1	1	Eugene P. Moran.	176	29	95.5	24.7	12.2	1919	Do.	New York, N. Y.	Moran Towing & Transp. Co. (N. Y.).
218971	LTBS	St. s.	1	2	BARACOA.	2,599	1,610	251.0	43.6	26.1	1919	Cleveland, Ohio.	Do.	Colombian S. S. Co. (Del.).
218972	LTBV	St. s.	2	2	SILETZ.	5,757	3,560	410.0	54.2	27.6	1919	Portland, Oreg.	Portland, Oreg.	U. S. Shipping Board.
218973	LTBW	St. s.	2	2	WEST CALDOA.	5,641	3,522	410.5	54.0	27.1	1919	South San Francisco, Calif.	San Francisco, Calif.	Do.
218975	LTCD	St. s.	1	2	ACH.	120	81	141.2	15.4	8.0	1899	Portland, Oreg.	Seattle, Wash.	Seaboard Fishing & Nav. Co. (Wash.).
218977	LTDF	St. s.	2	2	HATHAWAY.	5,991	4,434	402.5	53.0	32.0	1919	Oakland, Calif.	San Francisco, Calif.	U. S. Shipping Board.
218978	LTGG	St. s.	1	2	MENOMINEE.	441	118	141.5	27.7	16.0	1919	Green Bay, Wis.	New York, N. Y.	Do.
218979	LTGH	Sch.	1	4	Kenion.	904	625	187.4	38.4	15.3	1910	Iiath, Mo.	Do.	Mykrona Nav. Corp. (Del.).
218980	LTGJ	St. s.	1	2	DELBLE.	3,478	2,034	320.7	46.0	24.4	1919	Oakland, Calif.	Wilmington, Del.	The Baltimore B. S. Co. (Del.).
218981	LTCK	St. s.	2	1	HULACO.	6,972	4,293	435.0	56.2	31.7	1919	Sparrows Point, Md.	Baltimore, Md.	U. S. Shipping Board.
218983	LTGN	St. s.	2	1	GALENA.	5,102	3,212	391.8	51.3	28.8	1919	Wilmington, Del.	Wilmington, Del.	Galena Navigation Co. (Del.).
218985	LTCP	St. s.	2	0	ENDICOTT.	6,319	4,720	402.0	54.8	32.1	1919	Seattle, Wash.	Seattle, Wash.	U. S. Shipping Board.
218987	LTCH	Gn. s.	1	2	Mariner.	309	152	141.1	24.8	13.0	1919	Essex, Mass.	New London, Conn.	New London Ship & Engine Co. (Conn.).
218988	LTCS	St. s.	2	2	BELLEMINA.	6,085	3,751	395.5	55.0	31.4	1919	Kearny, N. J.	Nowark, N. J.	U. S. Shipping Board.
218990	LTGW	St. s.	2	2	DEWEY.	5,630	3,495	410.3	54.2	27.7	1919	Seattle, Wash.	Seattle, Wash.	Do.
218991	LTDB	St. s.	2	2	HOG ISLAND.	4,969	3,037	390.0	54.2	27.6	1919	Hog Island, Pa.	Philadelphia, Pa.	Do.
219001	LTDC	*Sch.	1	3	Newport.	1,321	1,103	229.3	37.9	18.8	1919	Sandy Point, Mo.	Do.	Southern Transportation Co. (N. J.).
219002	LTDF	*Sch.	1	3	Bearsport.	1,321	1,103	229.3	37.9	18.8	1919	Do.	Do.	Do.
219003	LTDG	St. s.	1	2	LAKE FIFE.	2,559	1,550	251.0	43.0	25.8	1919	Toledo, Ohio.	Toledo, Ohio.	U. S. Shipping Board.
219004	LTDH	*Sch.	1	3	Anastasia.	1,313	1,212	228.1	37.0	19.3	1919	Jacksonville, Fla.	Philadelphia, Pa.	Southern Transportation Co. (N. J.).
219006	LTDK	St. s.	2	2	BELHAVEN.	6,098	3,760	395.5	55.0	31.4	1919	Kearny, N. J.	Nowark, N. J.	U. S. Shipping Board.
219007	LTDM	St. s.	2	2	ANACONDA.	6,517	4,015	395.5	55.0	31.4	1919	Do.	Do.	Do.
219008	LTDN	St. s.	2	2	DILLWYN.	7,045	4,352	435.0	59.0	32.0	1919	Alameda, Calif.	Wilmington, Del.	Malston Co. (Del.).
219009	LTDP	St. s.	2	2	OPHIS.	4,753	3,533	380.5	53.1	27.0	1919	Tacoma, Wash.	Tacoma, Wash.	U. S. Shipping Board.
219011	LTDQ	St. s.	2	2	AUDITOR.	5,503	3,343	400.7	54.2	30.4	1919	Harriman, Pa.	Philadelphia, Pa.	Do.
219012	LTDR	St. s.	2	3	DEAN EMBRY.	6,664	4,148	429.3	50.2	31.4	1919	Chester, Pa.	Los Angeles, Calif.	Pan American Petroleum & Transport Co. (Del.).
219013	LTDS	Sch.	1	3	Susan H.	455	384	148.0	32.1	13.3	1919	Essex, Mass.	Providence, R. I.	Jesso H. Metcalf.
219017	LTDV	St. s.	2	2	H. F. MORSE.	6,951	3,715	402.6	53.2	32.0	1919	Alexandria, Va.	New York, N. Y.	United States Transport Co. (Me.).
219018	LTDW	St. s.	2	0	ELKTON.	6,318	4,674	402.6	54.8	32.1	1919	Seattle, Wash.	Seattle, Wash.	U. S. Shipping Board.
219019	LTDX	St. s.	1	2	LAKE ELLIOTHORPE.	2,674	1,658	253.4	43.8	26.0	1919	Ecorse, Mich.	New York, N. Y.	Do.
219022	LTFC	St. s.	2	0	CHEPADOA.	6,035	4,475	402.4	53.1	32.0	1919	Seattle, Wash.	Seattle, Wash.	Do.
219030	LTFD	St. s.	2	2	COCKAPONSET.	5,995	4,443	402.5	53.0	32.0	1919	Haypoint, Calif.	San Francisco, Calif.	Do.
219031	LTFE	St. s.	1	2	LAKE ELSBURY.	2,671	1,658	253.4	43.8	26.0	1919	Ecorse, Mich.	Norfolk, Va.	Do.
219032	LTFF	St. s.	1	2	LAKE ELSHURST.	2,671	1,658	253.4	43.8	26.0	1919	Do.	New York, N. Y.	Do.
219034	LTFG	St. s.	1	2	BARFORD.	418	100	142.0	27.7	14.8	1919	Elizabeth, N. J.	New Orleans, La.	Do.

SEAGOING VESSELS, ARRANGED IN THE ORDER OF SIGNAL LETTERS—Continued.

[Steel vessels in SMALL CAPITALS, Iron in *italics*, wood in roman.]

Official No.	Signal letters.	Rlg.	Decks.	Masts.	Name of vessel.	Gross tonnage.	Net tonnage.	Length.	Breadth.	Depth.	When built.	Where built.	Home port (where permanent document issues).	Name of managing or principal owner.
210035	LTFM	St. s.	1	2	HASCOREL.....	418	196	142.0	27.7	14.8	1919	Elizabeth, N. J.....	New Orleans, La....	Gulf Coast Transportation Co. (La.).
210036	LTFN	St. s.	2	2	BENSALEM.....	5,513	3,359	400.7	54.2	30.4	1919	Harriman, Pa.....	Philadelphia, Pa....	U. S. Shipping Board.
210042	LTFP	*Sch.	1	3	Tompkinsville.....	1,274	1,246	221.3	37.0	18.7	1919	Mariners Harbor, N. Y.	Baltimore, Md.....	Syndicate Managers.
210044	LTFQ	St. s.	1	2	LAKE ELPUEBLO.....	2,674	1,604	253.4	43.7	26.2	1919	Ashtabula, Ohio....	New York, N. Y....	U. S. Shipping Board.
210045	LTFR	St. s.	1	2	COOK.....	3,287	1,998	324.0	46.2	25.0	1919	Newark, N. J.....	Newark, N. J.....	Do.
210046	LTFV	St. s.	1	2	COQUIT.....	3,283	1,990	324.0	46.2	25.0	1919do.....do.....	Do.
210047	LTFW	St. s.	1	2	INDEPENDENT BRIDGE.....	3,545	2,174	324.0	46.2	25.0	1919do.....do.....	Do.
210048	LTOB	St. s.	1	2	LACKAWANNA BRIDGE.....	3,545	2,174	324.0	46.2	25.0	1919do.....do.....	Do.
210049	LTOC	St. s.	1	2	MOOSEHAUSIC.....	3,283	1,990	324.0	46.2	25.0	1919do.....do.....	Do.
210050	LTOD	St. s.	1	2	KOOTENAI.....	3,545	2,174	324.0	46.2	25.0	1919do.....do.....	Do.
210052	LTOH	St. s.	2	2	YOMACHICH.....	7,225	4,665	402.1	54.0	34.4	1919	Tampa, Fla.....	Tampa, Fla.....	Do.
210053	LTOJ	St. s.	2	2	NOCRM.....	5,969	4,419	402.0	53.0	32.0	1919	Oakland, Calif.....	San Francisco, Calif.	Do.
210055	LTKG	St. s.	2	2	ESCAMPIA.....	6,444	3,206	400.7	54.2	30.1	1919	Pensacola, Fla.....	Pensacola, Fla.....	Do.
210059	LTKP	*Sch.	1	3	Whitehead.....	1,253	1,139	230.0	37.9	18.8	1919	Rockland, Me.....	Fall River, Mass....	Staples Transportation Co. (N. J.).
210060	LTOQ	St. s.	2	0	WEST IRA.....	5,879	3,643	410.5	54.2	29.2	1919	Seattle, Wash.....	Seattle, Wash.....	U. S. Shipping Board.
210061	LTOR	St. s.	1	2	Storm King.....	445	103	140.3	29.6	14.3	1919	Rolph, Calif.....	San Francisco, Calif.	Rolph Navigation & Coal Co. (Calif.).
210062	LTOG	St. s.	2	0	BRAVE COEUR.....	6,458	4,710	402.0	54.8	32.1	1919	Seattle, Wash.....	Seattle, Wash.....	U. S. Shipping Board.
210063	LTOV	St. s.	2	2	HADNOT.....	6,413	4,608	416.0	56.2	31.0	1919	Quincy, Mass.....	New York, N. Y....	Steamer Freeport Corp. (N. Y.).
210064	LTOU	St. s.	1	2	LAKE FARLEY.....	2,509	1,615	251.0	43.0	26.1	1919	Cleveland, Ohio....	Cleveland, Ohio....	U. S. Shipping Board.
210065	LTOB	St. s.	1	2	Clodia.....	2,469	1,447	207.4	46.1	23.1	1919	Bollingham, Wash..	Seattle, Wash.....	Do.
210066	LTOC	St. s.	2	2	IRVINGTON.....	5,584	3,447	400.5	54.2	30.4	1919	Newburgh, N. Y....	New York, N. Y....	Do.
210067	LTOH	St. s.	1	2	LAKE FAIRPORT.....	2,606	1,612	251.0	43.0	26.1	1919	Wyandotte, Mich..do.....	Do.
210068	LTOI	St. s.	1	2	LAKE FLATONIA.....	2,609	1,610	251.0	43.0	26.2	1919	Duluth, Minn.....	Duluth, Minn.....	Do.
210069	LTOJ	St. s.	1	2	LAKE FLANDERS.....	2,609	1,610	251.0	43.0	26.2	1919do.....do.....	Do.
210074	LTKI	St. s.	2	2	MERRY MOUNT.....	5,724	3,478	409.6	54.4	27.4	1919	Trotton, Conn.....	New London, Conn..	Do.
210077	LTKN	St. s.	2	2	SINNAWA.....	4,969	3,037	390.0	54.2	27.0	1919	Hog Island, Pa....	Philadelphia, Pa....	Do.
210079	LTKP	St. s.	1	1	Illson.....	177	30	95.5	24.7	12.2	1919	Sturgeon Bay, Wis.	Savannah, Ga.....	Atlantic Towing Co. (Del.).
210080	LTKQ	St. s.	3	2	MONTANA.....	7,771	4,829	410.5	56.5	30.2	1919	Camden, N. J.....	New York, N. Y....	Atlantic Transport Co. (W. Va.).
210089	LTKR	St. s.	2	2	JACKSONVILLE.....	3,513	2,144	333.8	48.0	24.9	1919	Jacksonville, Fla..	Jacksonville, Fla..	U. S. Shipping Board.
210090	LTKS	St. s.	2	2	LAKE GALATA.....	2,680	1,667	253.4	43.8	26.1	1919	Mantowoc, Wis.....	Baltimore, Md.....	Do.
210078	LTKV	St. s.	2	2	SAXON.....	2,663	1,667	296.2	40.4	21.1	1890	Cleveland, Ohio....	New York, N. Y....	Cliffhield Navigation Co. (N. Y.).
210098	LTKW	St. s.	2	2	HANOVER.....	5,810	3,567	434.3	57.7	27.2	1919	Chester, Pa.....	Philadelphia, Pa....	U. S. Shipping Board.
210100	LTKX	St. s.	2	2	LAKE ONAWA.....	2,711	1,672	253.5	43.9	25.9	1919	Mantowoc, Wis.....	Millwaukee, Wis....	Do.
210101	LTKY	St. s.	1	2	LAKE FIGART.....	2,559	1,586	251.0	41.6	25.8	1919	Toledo, Ohio.....	Norfolk, Va.....	Do.
210102	LTKZ	St. s.	1	1	Selter.....	176	29	95.5	24.7	12.2	1919	Mantowoc, Wis.....	New York, N. Y....	James McWilliams Line (N. J.).
210103	LTKA	St. s.	2	0	CRIPPLE CREEK.....	6,320	4,668	402.0	54.8	32.1	1919	Seattle, Wash.....	Seattle, Wash.....	U. S. Shipping Board.
210110	LTKB	St. s.	1	2	LAKE FANQUIER.....	2,502	1,613	251.0	43.6	26.1	1919	Lorain, Ohio.....	Cleveland, Ohio....	Do.
210111	LTKC	St. s.	1	2	LAKE FAVONIA.....	2,502	1,613	251.0	43.6	26.1	1919do.....do.....	Do.
210112	LTKD	St. s.	1	2	LAKE FITCH.....	2,713	1,679	253.4	43.8	26.9	1919	Superior, Wis.....	New York, N. Y....	Do.
210115	LTKE	St. s.	1	2	LAKE FROTHING.....	2,550	1,586	251.0	43.0	25.8	1919	Toledo, Ohio.....	Toledo, Ohio.....	Do.
210116	LTKF	St. s.	2	2	CHICKANAW.....	4,913	3,021	390.0	54.2	27.6	1919	Hog Island, Pa....	Philadelphia, Pa....	Do.
210117	LTKG	St. s.	2	2	MAGNERIC.....	5,172	3,169	390.0	54.2	27.6	1919do.....do.....	Do.
210118	LTKH	St. s.	2	2	LAKE GALLEN.....	2,680	1,667	253.4	43.8	26.2	1919	Mantowoc, Wis.....	Wilmington, Del..	Philadelphia & Norfolk S. S. Co. (Del.).
210119	LTKI	St. s.	2	2	PORTSMOUTH.....	5,881	4,544	410.5	54.2	27.0	1919	Portsmouth, N. H..	Portsmouth, N. H..	U. S. Shipping Board.
210120	LTKJ	St. s.	2	2	LAKE GALEWOOD.....	2,680	1,667	253.4	43.8	26.2	1919	Mantowoc, Wis.....	Baltimore, Md.....	Do.
210121	LTKK	St. s.	2	2	LAKE GATHER.....	2,680	1,667	253.4	43.8	26.2	1919do.....	New York, N. Y....	Do.
210122	LTKL	St. s.	1	1	Spaniol.....	176	29	95.5	24.7	12.2	1919do.....do.....	Warner Quinlan Co. (Mo.).
210129	LTKM	*Sch.	1	3	Oryond.....	1,313	1,212	228.1	37.0	19.3	1919	Jacksonville, Fla..	Baltimore, Md.....	Syndicate Managers.
210130	LTKN	*Sch.	1	3	Orytona.....	1,313	1,212	228.1	37.0	19.3	1919do.....	Philadelphia, Pa....	Southern Transportation Co. (N. J.).
210131	LTKO	Bkn.	1	6	Forest Pride.....	1,600	1,424	241.5	44.0	19.3	1919	Aberdeen, Wash....	Seattle, Wash.....	Grays Harbor Motorship Corp. (Wash.).
210133	LTKP	St. s.	2	2	NORTHERN STAR.....	5,174	3,283	380.8	62.2	27.4	1919	Arlington, S. I., N. Y.	New York, N. Y....	American Star Line (N. Y.).
210138	LTKQ	St. s.	1	2	WISLA.....	3,410	2,503	310.0	45.5	24.0	1895	Sunderland, Eng-land.do.....	Wisla S. S. Corp. (Del.).
210139	LTKR	St. s.	2	2	BELLEROSE.....	6,517	4,045	395.5	55.0	31.4	1919	Kearny, N. J.....	Newark, N. J.....	U. S. Shipping Board.
210140	LTKS	St. s.	2	2	BELLEPLINE.....	6,019	3,767	395.5	55.0	31.4	1919do.....do.....	Do.
210141	LTKT	St. s.	1	2	BERMUDA.....	426	200	142.0	27.7	14.8	1919	New York, N. Y....	Philadelphia, Pa....	Southern Transportation Co. (N. J.).
210142	LTKU	St. s.	1	2	BAYMEAD.....	426	200	142.0	27.7	14.8	1919do.....	New York, N. Y....	U. S. Shipping Board.
210143	LTKV	St. s.	1	2	MOOSTAUKA.....	429	91	141.5	27.7	14.8	1919	Green Bay, Wis....do.....	Do.
210144	LTKW	St. s.	1	1	Geo. W. Stevens....	177	30	95.5	24.7	12.2	1919	Sturgeon Bay, Wis.	Newport News, Va..	Chesapeake & Ohio Railway Co. (Va.).

SEAGOING VESSELS, ARRANGED IN THE ORDER OF SIGNAL LETTERS—Continued.

[Steel vessels in SMALL CAPITALS, Iron in *italics*, wood in roman.]

Official No.	Signal letters.	Rtg.	Decks.	Masts.	Name of vessel.	Gross tonnage.	Net tonnage.	Length.	Breadth.	Depth.	When built.	Where built.	Home port (where permanent document issues).	Name of managing or principal owner.
219145	LTKV	St. s.	1	1	Claremont.....	177	30	95.5	24.7	12.2	1919	Sturgeon Bay, Wis.	New York, N. Y....	Lough Valley R. R. Co. of N. J. (N. J.)
219146	LTKW	St. s.	1	1	Thomas Tracy.....	176	29	95.5	24.7	12.2	1919	Green Bay, Wis.....do.....	Steaming Thomas Tracy (N. Y.)
219147	LTMB	St. s.	1	1	Federal No. 2.....	176	29	95.5	24.7	12.2	1919do.....	Newark, N. J.....	Federal Shipbuilding Co. (N. J.)
219152	LTMC	*Sch.	1	3	Cantonsville.....	1,281	1,210	228.0	38.0	10.1	1919	Baltimore, Md.....	Baltimore, Md.....	Syndicate Managers.
219153	LTMD	St. s.	2	2	ICELAND.....	5,460	3,365	400.7	54.2	30.4	1919	Chester, Pa.....	Philadelphia, Pa.....	U. S. Shipping Board.
219155	LTMG	St. s.	2	2	DANIEL WEBSTER.....	8,289	0,147	439.6	60.2	33.7	1919	Gloucester City, N. J.do.....	Do.
219157	LTMJ	St. s.	2	0	CHSFIELD.....	6,321	4,670	402.6	64.8	32.1	1919	Seattle, Wash.....	Seattle, Wash.....	Do.
219158	LTMK	St. s.	1	2	PARIA.....	2,674	1,663	253.4	43.7	26.2	1919	Ashtabula, Ohio.....	New York, N. Y.....	Do.
219159	LTML	St. s.	2	2	INSPECTOR.....	5,036	3,078	390.0	64.2	27.6	1919	Hog Island, Pa.....	Philadelphia, Pa.....	Do.
219167	LTMP	St. s.	2	2	ORIENT.....	4,994	3,058	376.4	52.3	27.0	1919	Sparrows Point, Md.	New York, N. Y.....	Do.
219168	LTMQ	St. s.	1	2	COL. ROCKWELL.....	288	109	125.0	23.4	13.8	1919	Lewis, Quebec.....	Port Arthur, Tex.....	Do.
219172	LTMR	*Sch.	1	3	Hallowell.....	1,327	1,182	231.0	38.5	18.7	1919	Richmond, Mo.....	Baltimore Md.....	Do.
219173	LTMS	St. s.	2	2	SOUTHLAND.....	2,637	1,619	251.0	43.6	26.1	1919	Chicago, Ill.....	Galveston, Tex.....	Syndicate Managers.
219174	LTMY	St. s.	1	2	IRENE.....	3,482	2,112	328.0	46.2	22.9	1919	Wilmington, Del.....	New York, N. Y.....	Do.
219175	LTMW	St. s.	1	2	KALEEN.....	427	187	142.0	27.6	14.8	1919	Superior, Wis.....	Philadelphia, Pa.....	Do.
219176	LTNI	St. s.	1	2	MONTROSE.....	427	187	142.0	27.6	14.8	1919do.....	Wilmington, Del.....	Do.
219177	LTNC	St. s.	1	2	LAKE FITHIAN.....	2,686	1,665	253.4	43.8	26.3	1919do.....	New Orleans, La.....	Do.
219178	LTND	St. s.	2	2	ARYAN.....	6,754	5,154	416.8	50.1	31.1	1919	Bath, Me.....	Port Arthur, Tex.....	Do.
219179	LTNF	St. s.	1	2	Pinthis.....	1,111	635	200.8	35.6	16.8	1919	Newburgh, N. Y.....	Hoston, Mass.....	Do.
219181	LTNG	St. s.	2	2	Tuwetanka.....	2,440	1,451	266.8	45.7	22.2	1919	Savannah, Ga.....	Savannah, Ga.....	Do.
219182	LTNH	St. s.	1	2	LAKE FAXON.....	2,592	1,613	251.0	43.0	26.1	1919	Lorain, Ohio.....	New York, N. Y.....	Do.
219183	LTNJ	St. s.	1	2	LAKE FELDON.....	2,592	1,613	251.0	43.0	26.1	1919do.....do.....	Do.
219184	LTNK	St. s.	2	2	CLAVARACK.....	5,590	3,453	390.0	51.2	27.8	1919	Hog Island, Pa.....	Philadelphia, Pa.....	Do.
219185	LTNM	Sch.	2	4	Charles S. Gawthrop.....	1,458	1,227	212.2	40.0	21.2	1919	Wilmington, Del.....	Baltimore, Md.....	Do.
219186	LTNP	St. s.	1	2	LAKE FERROA.....	2,598	1,615	251.0	43.0	26.1	1919	Cleveland, Ohio.....	Philadelphia, Pa.....	Do.
219188	LTNR	St. s.	1	2	LAKE FLATTERY.....	2,599	1,610	251.0	43.0	26.2	1919	Duluth, Minn.....	Duluth, Minn.....	Do.
219189	LTNS	St. s.	3	1	SUSQUEHANNA.....	9,050	5,763	500.8	58.5	28.7	1909	Hamburg, Germany.	New York, N. Y.....	Do.
219190	LTPE	St. s.	2	2	CATHLAMET.....	5,869	3,635	410.5	54.2	29.2	1919	Seattle, Wash.....	Seattle, Wash.....	Do.
219191	LTPI	St. s.	1	3	LAKE ELMDALE.....	2,074	1,678	253.4	43.8	26.0	1919	Ecorse, Mich.....	Detroit, Mich.....	Do.
219192	LTPII	St. s.	2	2	PALMADA.....	4,844	2,987	377.0	52.0	26.8	1919	Shooters Island, N. Y.	New York, N. Y.....	Do.
219193	LTPII	St. s.	2	2	CRANFORD.....	6,527	4,019	393.7	55.1	31.4	1919	Wilmington, N. C.....	Wilmington, N. C.....	Do.
219194	LTPII	St. s.	2	2	LAKE GETAWAY.....	2,637	1,619	251.0	43.0	26.1	1919	Chicago, Ill.....	New York, N. Y.....	Do.
219195	LTPII	St. s.	2	2	LAKE GERT.....	2,637	1,619	251.0	43.0	26.1	1919do.....do.....	Do.
219196	LTPII	St. s.	2	2	EFFINGHAM.....	6,421	4,677	402.0	54.8	32.1	1919	Seattle, Wash.....	Seattle, Wash.....	Do.
219197	LTPII	St. s.	2	2	CHICOMICO.....	6,032	4,457	402.4	53.1	32.0	1919do.....do.....	Do.
219198	LTPII	St. s.	2	2	DEUEL.....	5,586	3,463	410.3	51.2	27.7	1919do.....do.....	Do.
219199	LTPII	St. s.	1	2	BARTHOLOMEW.....	2,598	1,615	251.0	43.6	26.1	1919	Cleveland, Ohio.....	New York, N. Y.....	Do.
219200	LTPII	St. s.	1	2	PENGUIN.....	377	153	139.4	25.2	13.2	1919do.....	Rockland, Me.....	Do.
219201	LTQI	St. s.	2	2	LYCOMINO.....	5,989	3,769	400.7	54.2	30.4	1919	Harriman, Pa.....	Philadelphia, Pa.....	Do.
219202	LTQI	Sch.	2	1	Velma L. Hamlin.....	1,091	958	200.0	38.8	19.3	1919	Harrington, Mo.....	Boston, Mass.....	Do.
219203	LTQI	St. s.	2	2	J. R. GORDON.....	5,746	3,549	409.8	54.2	27.7	1919	Portland, Oreg.....	New York, N. Y.....	Do.
219204	LTQI	St. s.	3	2	SCOTTSBURG.....	7,771	4,829	419.5	56.5	30.2	1919	Camden, N. J.....	Philadelphia, Pa.....	Do.
219205	LTQI	St. s.	2	2	AFOUNDRIA.....	5,590	3,453	390.0	51.2	27.8	1919	Hog Island, Pa.....do.....	Do.
219206	LTQI	St. s.	2	2	COAHOMA COUNTY.....	5,590	3,453	390.0	51.2	27.8	1919do.....do.....	Do.
219207	LTQI	Sch.	2	5	Blanca.....	2,139	1,010	215.1	47.3	21.2	1919	Seattle, Wash.....	Seattle, Wash.....	Do.
219208	LTQI	St. s.	1	2	CITY OF HOUSTON.....	2,669	1,610	251.0	43.6	26.2	1919	Duluth, Minn.....	Philadelphia, Pa.....	Do.
219209	LTQM	St. s.	2	1	ANTHETAM.....	6,952	4,293	435.0	56.2	31.7	1919	Sparrows Point, Md.	Baltimore, Md.....	Do.
219210	LTQN	St. s.	1	2	ASHLAND COUNTY.....	2,592	1,613	251.0	43.0	26.1	1919	Lorain, Ohio.....	New York, N. Y.....	Do.
219211	LTQP	St. s.	1	2	HENRY COUNTY.....	2,592	1,613	251.0	43.0	26.1	1919do.....	Norfolk, Va.....	Do.
219212	LTQR	St. s.	2	2	EFFNA.....	6,368	4,009	402.6	51.8	32.1	1919	Seattle, Wash.....	Seattle, Wash.....	Do.
219213	LTQS	St. s.	2	2	MONTAGUE.....	6,076	3,729	401.1	54.2	31.0	1919	Vancouver, Wash.....	Portland, Oreg.....	Do.
219214	LTQV	St. s.	2	2	PETERSKILL.....	3,530	3,450	409.5	51.2	30.4	1919	Newburgh, N. Y.....	New York, N. Y.....	Do.
219215	LTQV	St. s.	1	2	OSKATA.....	3,257	1,978	321.0	48.2	25.0	1919	Newark, N. J.....	Newark, N. J.....	Do.
219216	LTQV	St. s.	1	2	CUSHNET.....	3,545	2,174	321.0	46.2	25.0	1919do.....do.....	Do.
219217	LTQV	St. s.	1	2	CUTVHUNK.....	3,545	2,174	321.0	46.2	25.0	1919do.....do.....	Do.
219218	LTQV	St. s.	1	2	INDIANA BRIDGE.....	3,545	2,174	321.0	46.2	25.0	1919do.....do.....	Do.
219219	LTQV	St. s.	1	2	MARGES.....	3,545	2,174	321.0	46.2	25.0	1919do.....do.....	Do.
219220	LTQV	St. s.	1	2	MASSILON BRIDGE.....	3,545	2,174	321.0	46.2	25.0	1919do.....do.....	Do.
219221	LTQV	St. s.	1	2	NORTH WESTERN BRIDGE.....	3,283	2,000	321.0	46.2	25.0	1919do.....do.....	Do.
219222	LTQM	St. s.	1	2	FABRO.....	2,666	1,612	251.0	43.6	26.2	1919	Duluth, Minn.....	New York, N. Y.....	Do.
219223	LTQN	St. s.	1	2	V. A. CROSS.....	2,666	1,612	251.0	43.6	26.2	1919do.....do.....	Do.
219224	LTQP	St. s.	1	2	STOIX FALLS.....	2,666	1,612	251.0	43.6	26.2	1919do.....do.....	Do.

† Composite.

SEAGOING VESSELS, ARRANGED IN THE ORDER OF SIGNAL LETTERS—Continued.

(Steel vessels in SMALL CAPITALS, iron in *italics*, wood in roman.)

Official No.	Signal letters.	Rtg.	Decks.	Masts.	Name of vessel.	Gross tonnage.	Net tonnage.	Length.	Breadth.	Depth.	When built.	Where built.	Home port (where permanent document issues).	Name of managing or principal owner.
								<i>Feet.</i>	<i>Feet.</i>	<i>Feet.</i>				
210250	LTRQ	St. s.	2	2	LANSDOWNE.....	5,470	3,372	400.1	54.2	30.4	1919	Chester, Pa.....	Philadelphia, Pa.....	U. S. Shipping Board.
210251	LTRS	St. s.	1	5	ANDREW JACKSON	7,746	4,926	439.6	69.2	33.7	1919	Gloucester City, N. J.do.....	Do.
210255	LTRV	Ga. s.	1	5	Mantova.....	2,422	1,848	284.3	45.4	22.4	1919	Pascagoula, Miss.	Gulfport, Miss.....	City of Jackson Ship Co.
219250	LTRW	St. s.	1	2	CITY OF PHILADELPHIA	2,074	1,663	253.4	43.7	20.2	1910	Ashtabula, Ohio.....	Philadelphia, Pa.....	Southern S.S.Co.(Del.)
219257	LTSB	St. s.	1	2	LARK FILDERT.....	2,451	1,513	251.0	43.6	25.8	1910	Toledo, Ohio.....	Seattle, Wash.....	Alaska Steamship Co. (Sev.)
219258	LTSB	St. s.	1	2	DETROIT-WAYNE.....	2,606	1,612	251.0	43.6	20.1	1910	Wyandotte, Mich.....	Detroit, Mich.....	U. S. Shipping Board.
219250	LTSB	St. s.	2	2	CITY OF ALTON.....	5,590	3,453	390.0	54.2	27.8	1919	Hog Island, Pa.....	Philadelphia, Pa.....	Do.
219260	LTSF	St. s.	1	2	LAKE FERNALDA.....	2,595	1,613	251.0	43.6	20.1	1919	Cleveland, Ohio.....	Cleveland, Ohio.....	Do.
219261	LTSQ	St. s.	2	2	BAYINGTON.....	5,539	3,396	400.7	54.2	30.4	1919	Harriman, Pa.....	Philadelphia, Pa.....	Do.
219262	LTSI	St. s.	2	2	DANNEDAIRK.....	4,310	2,520	340.1	49.2	27.1	1919	Baltimore, Md.....	Baltimore, Md.....	Do.
219263	LTSJ	St. s.	1	2	MASSICK.....	3,845	2,174	321.0	46.2	25.0	1919	Newark, N. J.....	Newark, N. J.....	Do.
219264	LTSK	St. s.	1	2	MINNEWAWA.....	3,283	2,000	324.0	46.2	25.0	1919do.....	Philadelphia, Pa.....	Do.
219265	LTSM	St. s.	2	2	TERRE HAUTE.....	6,070	3,424	460.7	54.2	30.1	1919	Chester, Pa.....	Philadelphia, Pa.....	Do.
219268	LTSN	St. s.	2	2	CIRCINUS.....	5,507	3,428	410.0	54.2	27.6	1919	Portland, Oreg.....	New York, N. Y.....	Planet Steamship Corp. (Mo.)
210269	LTSQ	St. s.	2	2	CORVUS.....	5,551	3,422	410.0	54.2	27.6	1919do.....do.....	Do.
219273	LTSR	St. s.	2	2	EASTERN BREEZE.....	4,673	3,390	360.0	51.0	25.0	1919	Uruga, Japan.....	San Francisco, Calif.	U. S. Shipping Board.
219274	LTSV	St. s.	2	2	BELLFLOWER.....	6,055	3,751	395.5	55.0	31.4	1919	Kearny, N. J.....	Newark, N. J.....	Do.
219275	LTSW	St. s.	1	2	KEARNY.....	6,517	4,045	395.5	55.0	31.4	1919do.....do.....	Do.
219276	LTSX	Bkn.	1	2	Forest Lino.....	1,604	1,427	242.4	44.0	18.9	1919	Aberdeen, Wash.....	Seattle, Wash.....	Forest Lino (Wash.)
219277	LTVG	St. s.	1	2	LAKE PHILION.....	2,550	1,556	251.0	43.6	25.8	1919	Toledo, Ohio.....	Toledo, Ohio.....	U. S. Shipping Board.
219278	LTVD	St. s.	2	2	KOLANTIR.....	6,325	3,972	402.6	54.8	32.1	1919	Seattle, Wash.....	Seattle, Wash.....	Do.
219283	LTVH	St. s.	2	2	CENTAURUS.....	5,550	3,418	409.8	54.2	27.7	1919	Portland, Oreg.....	New York, N. Y.....	Planet S. S. Corp. (Mo.)
210284	LTVI	St. s.	2	2	CLAUDEUS.....	5,540	3,417	409.8	54.2	27.7	1919do.....do.....	Do.
219286	LTVK	Bkn.	1	5	Macorta.....	2,352	1,200	282.0	45.9	22.4	1919	Orango, Tex.....do.....	William F. Probst.
219287	LTVM	St. s.	2	2	HAOAN.....	6,413	4,608	416.9	56.2	31.0	1919	Quincy, Mass.....	Boston, Mass.....	U. S. Shipping Board.
219291	LTVN	St. s.	1	2	LAKE ELMONT.....	2,074	1,053	253.4	43.8	20.0	1919	Ecorse, Mich.....	New York, N. Y.....	Do.
219292	LTVP	St. s.	2	2	CASEY.....	5,017	3,094	390.0	54.2	27.8	1919	Hog Island, Pa.....	Philadelphia, Pa.....	Do.
219293	LTVQ	St. s.	2	2	COLDBROOK.....	5,164	3,127	390.0	54.2	27.8	1919do.....do.....	Do.
219294	LTVR	St. s.	1	2	George C Groor.....	426	200	142.0	27.7	14.8	1919	Port Jefferson, N. Y.	Port Arthur, Tex.....	Magnolia Petroleum Co. (Tex.)
219295	LTVS	St. s.	1	2	STRANDUG No. 1....	426	200	142.0	27.7	14.8	1919do.....	New York, N. Y.....	Standard Oil Co. (N.J.)
219299	LTVW	Bkn.	1	5	Marsala.....	2,422	2,173	254.3	45.4	22.4	1919	Pascagoula, Miss.....do.....	Fields S. Pendleton.
219301	LTVX	St. s.	1	2	McNEARY COUNTY.....	2,606	1,612	251.0	43.6	20.1	1919	Wyandotte, Mich.....do.....	U. S. Shipping Board.
219302	LTVY	St. s.	1	1	FUEL OIL.....	1,370	760	242.5	39.9	19.7	1919	Viola, La.....	Los Angeles, Calif.....	Mexican Petroleum Corp. (Mo.)
219305	LTVZ	St. s.	2	2	WEST JVIS.....	5,800	3,634	410.5	54.2	29.2	1919	Seattle, Wash.....	Seattle, Wash.....	U. S. Shipping Board.
219306	LTVZ	St. s.	1	2	KINGFISHER.....	414	209	139.4	25.2	14.2	1910	Savannah, Ga.....	Rockland, Mo.....	Deep Sea Fisheries (Mo.)
219307	LTVK	St. s.	3	2	EGREMONT.....	6,864	5,250	410.1	54.2	27.1	1919	Seattle, Wash.....	Seattle, Wash.....	U. S. Shipping Board.
219309	LTVM	St. s.	2	2	QUINFIAC.....	6,202	3,844	409.6	54.4	27.4	1919	Broton, Conn.....	New London, Conn.....	Do.
219317	LTVN	St. s.	2	2	COIRINTO.....	1,073	1,101	261.1	40.0	19.5	1905	Bromerhaven, Germany.	San Francisco, Calif.	Pacific Mail S. S. Co. (N. Y.)
219318	LTVP	Sch.	2	4	Anauidale.....	1,630	1,530	227.0	42.3	22.8	1910	Sharpton, Md.....	New York, N. Y.....	Anauidale Corporation (N. Y.)
219319	LTVQ	St. s.	2	2	KAYSEKA.....	5,959	3,709	400.7	54.2	30.4	1919	Harriman, Pa.....	Philadelphia, Pa.....	U. S. Shipping Board.
219320	LTVR	St. s.	2	2	WEST MINGO.....	5,040	3,729	410.0	54.4	27.2	1919	Los Angeles, Calif.....	Los Angeles, Calif.....	Do.
219321	LTVS	St. s.	2	2	NIPMUC.....	5,969	4,477	410.5	54.2	27.0	1910	Portsmouth, N. H.....	Portsmouth, N. H.....	Do.
219322	LTVV	St. s.	1	2	ELIZABETH.....	3,482	2,112	328.0	46.2	22.9	1910	Wilmington, Del.....	New York, N. Y.....	A. N. Bull S. S. Co. (N. J.)
219323	LVBG	St. s.	2	2	SUNDANCE.....	5,183	3,181	390.0	54.2	27.8	1919	Hog Island, Pa.....	Philadelphia, Pa.....	U. S. Shipping Board.
219329	LVBH	St. s.	2	2	NOCCALULA.....	5,411	3,375	400.7	51.2	30.2	1919	Pensacola, Fla.....	Pensacola, Fla.....	Do.
219330	LVBG	Ga. s.	1	2	Cothana.....	2,311	1,777	262.5	46.3	21.8	1918	Olympia, Wash.....	San Francisco, Calif.	Ocean Motorship Co. (Call.)
219331	LVBH	Ga. s.	1	2	Challamba.....	2,400	1,791	282.2	46.4	21.7	1918do.....do.....	Do.
219332	LVBH	St. s.	2	2	DRYDEN.....	5,816	3,597	431.3	57.7	27.2	1919	Chester, Pa.....	Philadelphia, Pa.....	U. S. Shipping Board.
219333	LVBK	St. s.	2	2	HALAKALA.....	5,587	3,522	410.5	51.3	27.2	1919	Long Beach, Calif.....	Los Angeles, Calif.....	Do.
219335	LVBH	St. s.	3	3	JADEN.....	6,869	5,258	410.5	54.2	27.1	1919	Seattle, Wash.....	Seattle, Wash.....	Do.
219336	LVBH	St. s.	1	2	MONMAC.....	3,283	1,990	321.0	46.2	25.0	1919	Newark, N. J.....	Newark, N. J.....	Do.
219338	LVBQ	Bkn.	2	4	Reino Mario Stewart	1,307	1,180	218.9	41.4	19.4	1919	Thomaston, Mo.....	Rockland, Mo.....	Richard O. Elliott.
219351	LVBH	St. s.	1	2	HOGOTA.....	2,627	1,622	251.0	43.6	20.1	1910	Wyandotte, Mich.....	New York, N. Y.....	Colombian S. S. Co. (Del.)
219353	LVBH	St. s.	2	2	GAFFNEY.....	4,827	2,985	380.5	53.1	26.9	1919	Seattle, Wash.....	Seattle, Wash.....	U. S. Shipping Board.
219354	LVBH	St. s.	2	2	MANHAM.....	6,030	4,456	402.4	53.1	32.0	1919do.....do.....	Do.
219355	LVBH	St. s.	1	2	HANCOCK COUNTY.....	2,606	1,612	251.0	43.6	20.1	1910	Wyandotte, Mich.....	New Orleans, La.....	Do.
219356	LVBH	St. s.	2	2	WILDWOOD.....	5,590	3,453	390.0	51.2	27.8	1919	Hog Island, Pa.....	Philadelphia, Pa.....	Do.
219357	LVBH	St. s.	2	2	CLIFFWOOD.....	5,104	3,127	390.0	51.2	27.8	1919do.....do.....	Do.
219380	LVBH	St. s.	1	2	WIDGEOEN.....	414	205	130.4	25.2	14.2	1910	Savannah, Ga.....	Rockland, Mo.....	Deep Sea Fisheries (Mo.)
219387	LVBH	St. s.	3	2	NILE.....	6,863	5,260	410.5	54.2	27.1	1919	Seattle, Wash.....	Seattle, Wash.....	U. S. Shipping Board.
219388	LVBH	St. s.	2	2	MONROE.....	5,628	3,477	400.5	51.3	30.4	1919	Newburgh, N. Y.....	New York, N. Y.....	Do.
219389	LVBH	St. s.	1	1	Richard J. Barrett.....	176	29	95.5	24.7	12.2	1919	Green Bay, Wis.....do.....	Edward E. Barrett.
219390	LVBH	St. s.	1	1	Helen L. Tracy.....	176	29	95.5	24.7	12.2	1919do.....do.....	Stannug Helen L. Tracy (N. Y.)
219393	LVBH	St. s.	2	2	WEST KADER.....	5,570	3,468	410.5	54.0	27.1	1919	South San Francisco, Calif	San Francisco, Calif.	U. S. Shipping Board.

SEAGOING VESSELS, ARRANGED IN THE ORDER OF SIGNAL LETTERS—Continued.

[Steel vessels in SMALL CAPITALS, Iron in *italics*, wood in roman.]

Offical No.	Signal letters.	Rtg.	Decks.	Masts.	Name of vessel.	Gross tonnage.	Net tonnage.	Length.	Breadth.	Depth.	When built.	Where built.	Home port (where permanent document issues).	Name of managing or principal owner.
								<i>Feet.</i>	<i>Feet.</i>	<i>Feet.</i>				
219391	LVCQ	St. s.	2	2	TRIMOUNTAIN.....	6,413	4,608	416.9	66.2	31.0	1910	Quincy, Mass.....	Boston, Mass.....	U. S. Shipping Board.
219395	LVCR	St. s.	2	2	BETHLEHEM.....	7,366	4,504	431.0	69.2	31.4	1910	Baltimore, Md.....	Baltimore, Md.....	Do.
219396	LVCS	St. s.	2	2	CITY OF ST. JOSEPH.....	5,091	3,110	390.0	54.2	27.8	1919	Hog Island, Pa.....	Philadelphia, Pa.....	Do.
219397	LVCT	St. s.	2	2	JOHN ROACH.....	5,950	3,713	400.7	54.2	30.4	1919	Chester, Pa.....	do.....	Do.
219398	LVCW	Sch.	2	1	Wm. H. Harriman.....	1,450	1,315	222.0	43.0	20.6	1919	Thomaston, Mo.....	Boston, Mass.....	Atlantic Coast Co. (Mo.).
219399	LVDH	*Sch.	1	3	White Haven.....	1,293	1,217	228.0	37.8	19.1	1919	White Haven, Md.....	Philadelphia, Pa.....	Southern Transportation Co. (N. J.).
219402	LVDC	St. s.	1	2	Sapona.....	2,795	1,693	266.0	46.0	24.8	1919	Wilmington, N. C.....	Wilmington, N. C.....	U. S. Shipping Board.
219401	LVDG	St. s.	1	2	LAKE TREBA.....	2,606	1,612	251.0	43.0	26.1	1919	Wyandotte, Mich.....	Detroit, Mich.....	Do.
219405	LVDH	St. s.	1	2	LAKE ELSAN.....	2,674	1,603	253.4	43.8	26.2	1919	Ashabula, Ohio.....	New York, N. Y.....	Do.
219406	LVDJ	St. s.	2	2	JOHN ADAM.....	7,809	4,909	439.6	60.2	33.7	1919	Gloicester City, N. J.....	Philadelphia, Pa.....	Do.
219407	LVDK	St. s.	2	2	CHESTER VALLEY.....	5,590	3,453	390.0	51.2	27.8	1919	Hog Island, Pa.....	do.....	Do.
219408	LVDM	St. s.	2	2	KENOWIS.....	4,963	3,033	390.0	54.2	27.8	1920	do.....	do.....	Do.
219409	LVDN	*Sch.	1	3	Manokin.....	1,299	1,213	228.0	37.7	19.1	1919	White Haven, Md.....	do.....	Southern Transportation Co. (N. J.).
219410	LVDP	St. s.	2	2	HARTFORD.....	5,703	3,504	400.0	54.4	27.4	1919	Groton, Conn.....	New London, Conn.....	U. S. Shipping Board.
219411	LVDQ	St. s.	1	2	CURLEW.....	408	209	130.4	25.2	14.2	1919	Savannah, Ga.....	Rockland, Mo.....	Deep Sea Fisheries (Mo.).
219412	LVDR	*Sch.	1	3	Druid Hill.....	1,281	1,210	228.0	38.0	19.1	1919	Baltimore, Md.....	Baltimore, Md.....	Syndicate Managers.
219414	LVDS	St. s.	1	2	LAKE FALON.....	2,600	1,612	251.0	43.0	26.1	1919	Wyandotte, Mich.....	New York, N. Y.....	U. S. Shipping Board.
219415	LVDT	St. s.	1	2	TEAL.....	408	209	139.4	25.2	14.2	1919	Savannah, Ga.....	Rockland, Mo.....	Deep Sea Fisheries (Mo.).
219416	LVDW	St. s.	3	2	CROSSKEYS.....	6,860	5,257	410.5	54.2	27.1	1919	Seattle, Wash.....	Seattle, Wash.....	U. S. Shipping Board.
219418	LVEB	St. s.	2	1	HAGOOD.....	6,072	4,293	435.0	50.2	31.7	1919	Sparrows Point, Md.....	Wilmington, Del.....	Cities Service Co. (Del.).
219420	LVEG	St. s.	2	2	MITCHELL.....	5,510	3,387	400.7	54.2	30.4	1919	Harriman, Pa.....	Philadelphia, Pa.....	U. S. Shipping Board.
219421	LVEF	St. s.	2	2	WEST HASSA.....	5,757	3,500	410.0	54.2	27.6	1919	Portland, Oreg.....	Portland, Oreg.....	Do.
219423	LVEG	St. s.	2	2	WEST JENA.....	5,866	3,633	410.5	54.2	29.2	1919	Seattle, Wash.....	Seattle, Wash.....	Do.
219401	LVEH	St. s.	2	2	WISCOX.....	6,026	3,808	401.9	54.2	31.3	1919	Tampa, Fla.....	Tampa, Fla.....	Do.
219430	LVEI	St. s.	1	2	LAKE SLAVI.....	2,674	1,658	253.4	43.8	26.0	1919	Ecorse, Mich.....	New Orleans, La.....	Lykes Bros. S. S. Co. (La.).
219434	LVEP	St. s.	2	2	WEST NERIS.....	5,588	3,483	410.5	54.3	27.2	1919	Los Angeles, Calif.....	Los Angeles, Calif.....	U. S. Shipping Board.
219435	LVEQ	St. s.	2	2	VINIA.....	5,551	3,470	410.5	54.3	27.2	1919	Long Beach, Calif.....	do.....	Do.
219436	LVEK	St. s.	3	2	ROBIN HOOD.....	6,887	4,263	424.8	55.2	23.9	1919	Seattle, Wash.....	New York, N. Y.....	Seas Shipping Co. (N. Y.).
219437	LVEF	St. s.	2	2	WEST HESSELTINE.....	5,588	3,483	410.3	54.2	27.7	1919	do.....	Seattle, Wash.....	U. S. Shipping Board.
219442	LVEF	St. s.	2	2	RED MOUNTAIN.....	5,395	3,360	400.7	54.2	30.2	1919	Pensacola, Fla.....	Pensacola, Fla.....	Do.
219443	LVEW	St. s.	2	2	WEST MONTOP.....	6,040	3,720	419.0	54.4	27.2	1919	Los Angeles, Calif.....	Los Angeles, Calif.....	Do.
219444	LVEB	St. s.	1	2	WILD GOOSE.....	414	209	139.4	25.2	14.2	1919	Savannah, Ga.....	Rockland, Me.....	Deep Sea Fisheries (Mo.).
219445	LVEG	St. s.	1	2	LAKE FENN.....	2,502	1,613	251.0	43.0	26.1	1919	Lorain, Ohio.....	New York, N. Y.....	U. S. Shipping Board.
219446	LVDH	St. s.	1	2	FRANKLIN COUNTY.....	2,592	1,613	251.0	43.0	26.1	1919	do.....	do.....	Do.
219447	LVEF	St. s.	2	2	DELANSON.....	6,959	3,709	400.7	54.2	30.4	1920	Harriman, Pa.....	Philadelphia, Pa.....	Do.
219448	LVDH	Gr. s.	1	2	Benova.....	3,693	2,485	288.1	48.4	24.6	1919	Chester, Wash.....	San Francisco, Calif.....	Ocean Motorship Co. (Calif.).
219453	LVDJ	St. s.	2	2	QULPTRADE.....	6,850	4,048	429.3	69.2	31.4	1920	Chester, Pa.....	Port Arthur, Tex.....	Gulf Refining Co. (Tex.).
219452	LVDK	Bkn.	1	5	Forest Friend.....	1,014	1,430	243.3	44.0	19.2	1919	Aberdeen, Wash.....	Seattle, Wash.....	Forest Lino (Wash.).
219454	LVDN	St. s.	1	2	LAKE TICHAH.....	2,600	1,612	251.0	43.0	26.1	1919	Wyandotte, Mich.....	Wilmington, Del.....	Philadelphia & Norfolk S. S. Co. (Del.).
219455	LVDP	*Sch.	1	3	W. A. Ebson.....	3,326	3,240	298.6	40.0	31.2	1919	Orange, Tex.....	Port Arthur, Tex.....	National Oil Transport Co. (Mo.).
219458	LVDQ	St. s.	2	2	AMCROSS.....	5,080	3,713	400.7	54.2	30.4	1919	Chester, Pa.....	Philadelphia, Pa.....	U. S. Shipping Board.
219459	LVDK	St. s.	2	0	MAQUAN.....	6,031	4,453	402.4	53.1	32.0	1919	Seattle, Wash.....	Seattle, Wash.....	Do.
219461	LVDG	St. s.	1	2	LAKE ELMSPOND.....	2,674	1,603	251.4	43.8	26.0	1919	Ecorse, Mich.....	New York, N. Y.....	Do.
219462	LVDH	St. s.	2	2	DUNWORTH.....	7,045	4,351	435.0	50.0	32.0	1919	Alameda, Calif.....	San Francisco, Calif.....	Do.
219463	LVDI	St. s.	2	2	R. A. MORSE.....	6,050	3,743	402.0	53.2	32.0	1919	Alexandria, Va.....	Alexandria, Va.....	Do.
219468	LVDH	Bkn.	1	5	Montaleno.....	2,418	2,270	282.4	45.8	23.0	1919	Orange, Tex.....	New Orleans, La.....	A. J. Higgins Lumber & Export Co. (La.).
219471	LVDI	St. s.	1	2	LAKE FANDANGO.....	2,600	1,612	251.0	43.0	26.1	1919	Wyandotte, Mich.....	Norfolk, Va.....	U. S. Shipping Board.
219473	LVDI	St. s.	3	2	ROBIN ADAIR.....	6,895	4,207	424.8	55.2	23.0	1920	Seattle, Wash.....	New York, N. Y.....	Seas Shipping Co. (N. Y.).
219474	LVDJ	St. s.	2	2	GEORGIAN.....	4,821	2,081	386.8	62.2	27.4	1919	Arlington, N. Y.....	do.....	American Hawaiian S. S. Co. (N. J.).
219476	LVDK	Sch.	2	4	John Francis Stuard.....	1,200	1,101	205.8	41.2	10.5	1919	Hantsboro, Miss.....	New Orleans, La.....	J. F. Donchaud.
219477	LVDL	St. s.	2	2	ABERCOS.....	6,070	3,720	401.4	53.2	31.0	1920	Vancouver, Wash.....	Portland, Oreg.....	U. S. Shipping Board.
219480	LVDL	St. s.	1	2	LAKE FANDON.....	2,600	1,612	251.0	43.0	26.1	1919	Wyandotte, Mich.....	Detroit, Mich.....	Do.
219481	LVDI	St. s.	2	2	COEUR D'ALENE.....	5,101	3,128	390.0	54.2	27.8	1920	Hog Island, Pa.....	Philadelphia, Pa.....	Do.
219482	LVDI	St. s.	2	2	COELLEDA.....	5,500	3,453	390.0	54.2	27.8	1920	do.....	do.....	Do.
219483	LVDI	St. s.	1	1	Beal.....	181	32	95.5	24.7	12.2	1920	Sturgeon Bay, Wis.....	Albany, N. Y.....	Cornell Steamboat Co. (N. Y.).
219484	LVDI	*Sch.	1	3	Chenango.....	2,150	2,040	208.0	44.0	23.2	1919	Mariners Harbor, N. Y.....	Philadelphia, Pa.....	Southern Transportation Co. (N. J.).
219485	LVDI	*Sch.	1	3	Carroll.....	1,231	1,210	228.0	38.0	19.1	1920	Baltimore, Md.....	Baltimore, Md.....	Syndicate Managers.

† Concrete.

SEAGOING VESSELS, ARRANGED IN THE ORDER OF SIGNAL LETTERS—Continued.

[Steel vessels in SMALL CAPITALS, iron in *Italics*, wood in roman.]

Official No.	Signal letters.	Rtg.	Decks.	Masts.	Name of vessel.	Gross tonnage.	Net tonnage.	Length.	Breadth.	Depth.	W. b. n. built.	Where built.	Home port (where permanent document issues).	Name of managing or principal owner.
219487	LVJB	St. s.	2	2	I. J. Merritt.....	704	396	163.0	35.0	18.3	1919	Tottenville, N. Y....	New York, N. Y....	Merritt & Chapman Derrick & Wrecking Co. (W. Va.). U. S. Shipping Board.
219495	LVJG	St. s.	1	2	HASLEHURST.....	3,545	2,174	324.0	46.2	25.0	1919	Nowark, N. J.....	Nowark, N. J.....	Do. U. S. Shipping Board.
219496	LVJD	St. s.	1	2	SUWIED.....	3,545	2,174	324.0	46.2	25.0	1919	do.	do.	Do.
219497	LVJF	St. s.	1	2	TASHMOO.....	3,283	1,990	321.0	46.2	25.0	1919	do.	do.	Do.
219498	LVJG	St. s.	1	2	TEKOA.....	3,278	1,992	321.0	46.2	25.0	1919	do.	do.	Do.
219499	LVJH	St. s.	1	2	TOLEDO BRIDGE.....	3,545	2,174	324.0	46.2	25.0	1919	do.	do.	Do.
219500	LVJK	St. s.	1	2	TONA.....	3,278	1,992	321.0	46.2	25.0	1919	do.	do.	Do.
219501	LVJM	St. s.	1	2	TONESIT.....	3,545	2,174	324.0	46.2	25.0	1919	do.	do.	Do.
219502	LVJN	St. s.	1	2	TULADI.....	3,283	2,000	324.0	46.2	25.0	1919	do.	do.	Do.
219503	LVJP	St. s.	1	2	VINCENNES BRIDGE.....	3,545	2,174	324.0	46.2	25.0	1919	do.	do.	Do.
219494	LVJQ	Sch.	1	4	Ruth Marlin.....	875	792	191.1	37.8	16.9	1919	Portland, Me.....	Boston, Mass.....	Union Maritime Co. (Mass.). Crosby Transportation Co. (Wis.). U. S. Shipping Board.
127731	LVJR	St. s.	2	2	E. G. CROSBY.....	1,879	1,010	247.7	40.3	21.7	1903	Toledo, Ohio.....	Milwaukee, Wis....	U. S. Shipping Board.
219508	LVJS	St. s.	4	2	VON STEUBEN.....	14,907	5,101	637.1	66.3	39.3	1901	Stettin, Germany...	New York, N. Y....	U. S. Shipping Board.
219509	LVJT	Ikkn.	2	4	George U. Hind.....	1,369	1,224	231.4	43.5	18.6	1919	Rolph, Calif.....	San Francisco, Calif.	Rolph Navigation & Coal Co. (Calif.). U. S. Shipping Board.
219510	LVJW	St. s.	2	2	WEST JESSUP.....	5,897	3,035	410.5	51.2	29.2	1920	Seattle, Wash.....	Seattle, Wash.....	U. S. Shipping Board.
219511	LVKB	St. s.	3	2	ROBIN GRAY.....	6,890	4,267	424.8	55.2	23.9	1920	do.	San Francisco, Calif.	Robin Lino Steamship Co. (Calif.). Texas S. S. Co. (N. Y.). U. S. Shipping Board.
219512	LVKC	St. s.	2	2	ROANOKE.....	6,781	5,165	416.3	60.1	31.1	1920	Bath, Me.....	New York, N. Y....	Do.
219513	LVKD	St. s.	2	2	STEELMAKER.....	6,187	3,821	395.5	55.0	31.4	1920	do.	do.	Do.
219514	LVKE	St. s.	2	2	STEEL AGE.....	6,187	3,821	395.5	55.0	31.4	1920	do.	do.	Do.
219515	LVKF	St. s.	2	2	CITY OF OMAHA.....	6,527	4,019	393.7	55.1	31.4	1920	Wilmington, N. C....	Wilmington, N. C....	Do.
219516	LVKH	Sch.	1	5	Vigilant.....	1,603	1,439	241.9	44.4	10.0	1920	Toquiam, Wash.....	San Francisco, Calif.	E. K. Wood Lumber Co. (Calif.). U. S. Shipping Board.
219517	LVKJ	St. s.	2	2	ROCKPORT.....	5,401	3,304	400.7	51.2	30.2	1920	Pensacola, Fla.....	Pensacola, Fla.....	Do.
219518	LVKM	St. s.	2	2	TENAFLY.....	4,751	2,911	377.0	52.0	20.8	1920	Shooters Island, N. Y.	New York, N. Y....	Do.
219519	LVKN	St. s.	1	2	MORAVIA BRIDGE.....	3,283	1,990	321.0	46.2	25.0	1919	Nowark, N. J.....	Nowark, N. J.....	Do.
219520	LVKP	Sch.	2	6	K. V. KRUSO.....	1,728	1,551	212.3	40.2	20.0	1920	North Bend, Oreg....	San Francisco, Calif.	Theo. Olsen. U. S. Shipping Board.
219521	LVKQ	St. s.	1	2	MINOOKA.....	3,515	2,170	324.0	46.2	25.0	1920	Mobile, Ala.....	Mobile, Ala.....	Do.
219522	LVKR	St. s.	2	2	WEST NIGER.....	5,045	3,517	410.5	51.3	27.2	1920	Los Angeles, Calif...	Los Angeles, Calif...	Do.
219523	LVKS	St. s.	2	2	WEST HIKA.....	5,372	3,351	410.0	51.4	27.2	1919	do.	do.	Do.
219524	LVKT	St. s.	2	2	QUAKER CITY.....	5,690	3,453	390.0	51.2	27.8	1920	Hog Island, Pa.....	Philadelphia, Pa....	Do.
219527	LVKV	St. s.	1	2	MISKANZA.....	6,010	4,276	425.0	57.2	33.1	1919	Oakland, Calif.....	San Francisco, Calif.	Do.
219539	LVKW	St. s.	2	2	CITY OF BERKE- LEY.....	6,039	3,746	402.5	63.0	32.0	1920	do.	do.	Do.
219540	LVMC	Ga. s.	1	2	Culburn.....	2,353	1,776	281.7	46.6	21.7	1918	Olympia, Wash.....	do.	Ocean Motorship Co. (Calif.). U. S. Shipping Board.
219541	LVMD	St. s.	2	2	WEST IVAN.....	5,337	3,466	410.3	51.2	27.7	1920	Seattle, Wash.....	Seattle, Wash.....	Do.
219542	LVME	St. s.	1	2	LAKE ELMWOOD.....	2,674	1,658	253.4	43.8	28.0	1920	Ecorse, Mich.....	Baltimore, Md.....	Do.
219543	LVMG	St. s.	2	2	WILLIAM H. WEBB.....	5,980	3,713	460.7	54.2	30.4	1920	Chester, Pa.....	Philadelphia, Pa....	Do.
219544	LVMH	St. s.	2	2	NORUMBEGA.....	5,582	4,091	410.5	51.2	27.0	1920	Portsmouth, N. H....	Portsmouth, N. H....	Do.
219545	LVMI	St. s.	1	2	Instnal.....	1,111	958	198.5	36.5	20.0	1919	Yonkers, N. Y.....	Galveston, Tex.....	W. E. Price. U. S. Shipping Board.
219546	LVMJ	St. s.	2	2	COLLABER.....	5,112	3,133	390.0	51.2	27.8	1920	Hog Island, Pa.....	Philadelphia, Pa....	Do.
219547	LVMK	St. s.	2	2	COLD HARBOR.....	5,080	3,116	390.0	51.2	27.8	1920	do.	do.	Do.
219550	LVML	St. s.	2	2	BEARPORT.....	6,076	3,729	401.4	53.2	31.9	1920	Vancouver, Wash...	Portland, Oreg.....	Do.
219551	LVML	St. s.	2	2	PAWLET.....	6,076	3,729	401.4	53.2	31.9	1920	do.	do.	Do.
219558	LVMB	St. s.	1	2	Bess.....	223	106	106.6	25.8	11.5	1920	New London, Conn.	New London, Conn.	Thames Tow Boat Co. (Conn.). Correll Steamboat Co. (N. Y.). U. S. Shipping Board.
219565	LVMW	St. s.	1	1	Birro.....	170	30	95.5	24.7	12.2	1920	Sturgeon Bay, Wis...	Albany, N. Y.....	Do.
219567	LVNB	St. s.	2	2	ST. ANTHONY.....	4,839	2,991	379.9	53.1	27.0	1920	Tacoma, Wash.....	Tacoma, Wash.....	U. S. Shipping Board.
219569	LVND	St. s.	3	2	ROBIN GOODFEL- LOW.....	6,885	4,260	421.8	55.2	23.9	1920	Seattle, Wash.....	Seattle, Wash.....	Robin Lino Steamship Co. (Calif.). U. S. Shipping Board.
219571	LVNF	St. s.	2	2	CITY OF ALMA.....	5,530	3,401	400.7	51.2	30.4	1920	Harrisburg, Pa.....	Philadelphia, Pa....	Do.
219572	LVNG	St. s.	1	2	LAKE ELYA.....	2,674	1,693	253.4	43.8	28.2	1920	Ashtabula, Ohio.....	Savannah, Ga.....	Do.
219573	LVNH	St. s.	1	2	INDIANA HARBOR.....	2,612	1,626	251.0	43.6	28.1	1923	Lorain, Ohio.....	Cleveland, Ohio.....	Do.
219574	LVNJ	St. s.	1	2	LAKE FREDORA.....	2,592	1,613	251.0	43.6	28.1	1920	do.	New York, N. Y....	Do.
219575	LVNK	St. s.	2	2	TAMPA.....	5,918	3,823	401.9	51.2	31.3	1920	Tampa, Fla.....	Tampa, Fla.....	Do.
219577	LVNM	Ga. s.	1	2	Fabla.....	218	108	131.6	25.0	13.4	1920	East Boothbay, Me...	Gloucester, Mass...	John Chisholm Vessels Co. (Mass.). U. S. Shipping Board.
219581	LVNP	St. s.	2	2	IRAGO.....	4,823	2,988	380.5	53.1	27.0	1920	Tacoma, Wash.....	Tacoma, Wash.....	Do.
219583	LVNQ	St. s.	1	2	NEW ENGLAND.....	3,515	2,171	321.0	46.2	25.0	1920	Nowark, N. J.....	Nowark, N. J.....	Do.
219584	LVNR	St. s.	1	2	PILOW CITY.....	3,283	1,990	321.0	46.2	25.0	1920	do.	do.	Do.
219585	LVNS	St. s.	1	2	RIVERSIDE BRIDGE.....	3,515	2,174	324.0	46.2	25.0	1920	do.	do.	Do.
219590	LVNT	St. s.	1	2	VIRGINIA BRIDGE.....	3,283	2,000	324.0	46.2	25.0	1920	do.	do.	Do.
219587	LVNW	St. s.	1	2	DELL MOINES BRIDGE.....	3,515	2,174	324.0	46.2	25.0	1920	do.	do.	Do.
219588	LVPH	St. s.	1	2	HONEYCREEK BRIDGE.....	3,515	2,174	324.0	46.2	25.0	1920	do.	do.	Do.
219591	LVPF	St. s.	2	2	WAWATOSA.....	2,689	1,667	253.4	43.8	28.2	1920	Manitowoc, Wis.....	Norfolk, Va.....	Do.
219593	LVPI	St. s.	2	2	LAKE IKATAN.....	2,089	1,067	253.4	43.8	28.2	1920	do.	New York, N. Y....	James McWilliams Blue Line (N. J.). Mescock Towing & Transportation Co. (N. J.).
219595	LVPJ	St. s.	1	1	Pointer.....	170	29	95.5	24.7	12.2	1920	do.	do.	Do.
219596	LVPK	St. s.	1	1	Margaret L. Mescock.....	170	29	95.5	24.7	12.2	1920	do.	do.	Do.

SEAGOING VESSELS, ARRANGED IN THE ORDER OF SIGNAL LETTERS—Continued.

[Steel vessels in SMALL CAPITALS, Iron in *Italics*, wood in roman.]

Official No.	Signal letters.	Rtg.	Decks.	Masts.	Name of vessel.	Gross tonnage.	Net tonnage.	Length.	Breadth.	Depth.	When built.	Where built.	Home port (where permanent document issues.)	Name of managing or principal owner.
219597	LVPB	St. s.	2	2	EASTERN GUIDE. C	3,704	2,267	<i>Fctd.</i> 314.9	<i>Fctd.</i> 50.2	<i>Fctd.</i> 26.6	1919	Yokohama, Japan...	Seattle, Wash.	U. S. Shipping Board.
219600	LVPN	St. s.	2	2	W. F. BURDELL.	7,014	4,351	435.0	56.0	32.0	1920	Alameda, Calif.	Philadelphia, Pa. ...	Puro Oil Steamship Co. (Del.)
219601	LVPQ	St. s.	2	2	LAKE GIDDINGS. C	2,592	1,613	251.0	43.6	26.1	1920	Chicago, Ill.	Chicago, Ill.	U. S. Shipping Board.
219602	LVPR	Hkn.	1	5	Allele Havalside.	2,265	2,132	266.5	46.0	24.1	1919	Samoa, Calif.	San Francisco, Calif.	Pacific Freighters Co.
219600	LVPS	St. s.	2	2	CITY OF SHERMAN. C	5,401	3,361	400.7	54.2	30.2	1920	Pensacola, Fla.	Pensacola, Fla.	U. S. Shipping Board.
219607	LVPT	Ga. s.	2	2	MAZATLAN. C	957	559	164.3	34.1	17.8	1920	Long Beach, Calif. ...	Los Angeles, Calif. ...	California Mexico Steamship Co. (Calif.)
219614	LVPW	St. s.	2	2	CITY OF PLINT. C	4,963	3,033	390.0	51.2	27.8	1920	Hog Island, Pa.	Philadelphia, Pa.	U. S. Shipping Board.
219615	LVQB	St. s.	2	2	COLDWATER. C	5,590	3,453	390.0	51.2	27.8	1920do.do.	Do.
219616	LVQC	St. s.	1	2	BRIDGETOWN. C	2,559	1,556	251.0	43.6	25.8	1920	Toledo, Ohio.	New York, N. Y.	Columbian S. S. Co. (Del.)
219617	LVDQ	St. s.	1	2	BRANT. C	414	209	139.4	25.2	14.2	1919	Savannah, Ga.	Rockland, Me.	Deep Sea Fisheries (Me.)
219619	LVDQ	Sch.	2	4	Dolly Madison.	1,510	1,397	224.4	41.8	22.0	1920	Newcastle, Me.	New York, N. Y.	Amos D. Carver.
219622	LVDH	St. s.	2	3	ARGON. C	6,952	4,271	135.6	56.2	31.7	1920	Sparrows Point, Md.do.	Standard Transportation Co. (Del.)
219623	LVDJ	St. s.	1	2	HERON. C	411	208	139.4	25.2	14.2	1919	Savannah, Ga.	Rockland, Me.	Deep Sea Fisheries (Me.)
219624	LVDK	St. s.	2	2	WEST JESTER. C	5,866	3,634	410.5	51.2	29.2	1920	Seattle, Wash.	Seattle, Wash.	U. S. Shipping Board.
219627	LVDN	St. s.	2	2	WEST CADRON. C	5,724	3,564	410.5	51.0	27.1	1920	South San Francisco, Calif.do.	Do.
219628	LVDQ	St. s.	2	2	WILLSOLO. C	5,816	3,567	434.3	57.7	27.2	1920	Chester, Pa.	New York, N. Y.	Williams S. S. Co. (Del.)
219631	LVDQ	St. s.	1	2	LAKE ELWIN. C	2,674	1,658	253.4	43.8	26.0	1920	Esorse, Mich.	Detroit, Mich.	U. S. Shipping Board.
219632	LVDQ	St. s.	2	2	AMERICAN PRESS. C	5,135	3,127	390.0	51.2	27.8	1920	Hog Island, Pa.	Philadelphia, Pa.	Do.
219633	LVDQ	St. s.	2	2	CLONTARF. C	4,969	3,037	390.0	51.2	27.8	1920do.do.	Do.
219634	LVDQ	Sch.	2	4	Robert L. Bean.	1,335	1,238	216.0	40.8	21.3	1920	Camden, Me.	Rockland, Me.	Dinn & Elliott.
219635	LVDQ	St. s.	1	1	Camel. C	179	130	95.5	24.7	12.2	1920	Sturgeon Bay, Wis. ...	Norfolk, Va.	Lamberts Point Tow Boat Co. (Va.)
219636	LVDQ	St. s.	2	1	LIBERTY MINQUAS C	5,056	3,700	391.8	51.3	28.8	1920	Wilmington, Del. ...	Houston, Tex.	American Petroleum Co. (Tex.)
219637	LVDQ	St. s.	2	3	BETTERTON. C	7,360	4,504	431.0	59.2	13.4	1920	Baltimore, Md.	Baltimore, Md.	U. S. Shipping Board.
219610	LVDQ	St. s.	2	2	WEST HEMROD.	5,910	3,720	410.0	51.1	27.2	1920	Los Angeles, Calif. ...	Los Angeles, Calif. ...	Do.
219613	LVDQ	St. s.	2	2	DAVENPORT. C	5,491	3,370	400.7	51.2	30.4	1920	Harrisburg, Pa.	Philadelphia, Pa.	Do.
219611	LVDQ	St. s.	1	2	RUSHVILLE. C	2,559	1,556	251.0	43.6	25.8	1920	Toledo, Ohio.	Toledo, Ohio.	Do.
219615	LVDQ	St. s.	1	3	Anno Hanlly. C	1,343	756	235.0	43.0	17.7	1920	North Bend, Oreg. ...	San Francisco, Calif.	J. R. Hanlly Co. (Calif.)
219616	LVDQ	St. s.	3	2	EASTERN MOON.	5,710	4,271	381.2	51.2	25.6	1910	Kobe, Japan.	Seattle, Wash.	U. S. Shipping Board.
219617	LVDQ	St. s.	2	2	EASTERN GALE.	4,669	2,872	360.1	51.2	25.9	1910	Uraga, Japan.do.	Do.
219648	LVDQ	St. s.	2	2	EASTERN KNIGHT. C	6,588	4,156	415.1	55.7	32.0	1910	Osaka, Japan.	Portland, Oreg.	Columbia Pacific Shipping Co. (Oreg.)
219649	LVDQ	St. s.	1	0	Hoboken. C	173	118	91.9	24.8	13.0	1920	West New Brighton, N. Y.	New York, N. Y.	The Delaware & Western Railroad Co. (Pa.)
219650	LVDQ	St. s.	1	0	New York. C	173	118	91.9	24.8	13.0	1920do.do.	Do.
219651	LVDQ	St. s.	1	2	LAKE FLORAVISTA C	2,600	1,612	251.0	43.6	28.2	1920	Duluth, Minn.do.	U. S. Shipping Board.
219655	LVDQ	St. s.	1	2	LAKE FLORIAN.	2,600	1,612	251.0	43.6	28.2	1920do.	Galveston, Tex.	Lykes Bros. S. S. Co. (La.)
219656	LVDQ	St. s.	1	2	LAKE FLORIS. C	2,600	1,612	251.0	43.6	26.2	1920do.	New Orleans, La. ...	U. S. Shipping Board.
219657	LVDQ	St. s.	1	2	South Sea. C	2,600	1,612	251.0	43.6	20.2	1920do.	Galveston, Tex.	Lone Star S. S. Co. (Tex.)
219658	LVDQ	St. s.	2	2	WEST NILUS. C	5,590	3,485	410.5	51.3	27.2	1920	Los Angeles, Calif. ...	Los Angeles, Calif. ...	U. S. Shipping Board.
219659	LVDQ	St. s.	1	2	HAITH. C	2,600	1,612	251.0	43.6	26.2	1920	Duluth, Minn.	New York, N. Y. ...	Do.
219661	LVDQ	St. s.	1	2	Corone. C	2,916	1,726	267.8	49.8	25.6	1920	Portland, Oreg.do.	Pendleton Brothers (Me.)
219662	LVDQ	St. s.	2	2	STEEL VOYAGER.	6,187	3,821	395.5	55.0	31.4	1920	Kearny, N. J.do.	U. S. Steel Products Co.
219667	LVDQ	St. s.	1	2	TERN. C	411	208	139.4	25.2	14.2	1919	Savannah, Ga.	Rockland, Me.	Deep Sea Fisheries (Me.)
219670	LVDQ	St. s.	1	2	PROVER. C	411	208	139.4	25.2	14.2	1920do.do.	Do.
219681	LVDQ	St. s.	1	2	SHELDRAKE. C	411	208	139.4	25.2	14.2	1920do.do.	Do.
219682	LVDQ	St. s.	2	2	WEST CAMPDAR.	5,565	3,451	410.3	51.2	27.7	1920	Seattle, Wash.	Seattle, Wash.	U. S. Shipping Board.
219683	LVDQ	St. s.	2	2	OSSA. C	4,816	3,003	380.2	53.1	27.0	1920	Tacoma, Wash.	Tacoma, Wash.	Do.
219681	LVDQ	St. s.	2	3	EASTERN MARINER. C	7,240	5,317	415.1	55.7	32.0	1919	Osaka, Japan.	Seattle, Wash.	Do.
219685	LVDQ	Ga. s.	1	2	Boobyulla. C	3,099	2,157	268.4	48.3	24.7	1919	Seattle, Wash.	San Francisco Calif.	Ocean Motorship Co. (Calif.)
219686	LVDQ	St. s.	2	2	CLEARWATER. C	4,070	3,038	390.0	51.2	27.8	1920	Hog Island, Pa.	Philadelphia, Pa.	U. S. Shipping Board.
219687	LVDQ	St. s.	2	2	Hayton. C	2,561	1,493	268.9	41.0	23.8	1920	Portland, Oreg.	Portland, Oreg.	Do.
219689	LVDQ	St. s.	2	2	CL E M E N C E C	6,001	3,759	402.6	53.2	32.0	1920	Alexandria, Va.	Alexandria, Va.	Do.
219690	LVDQ	St. s.	2	2	MORSE. C	5,984	3,847	401.0	51.2	31.3	1920	Tampa, Fla.	Tampa, Fla.	Do.
219694	LVDQ	St. s.	1	2	LOON. C	409	169	139.4	25.2	14.3	1919	Savannah, Ga.	Rockland, Me.	Deep Sea Fisheries (Me.)
219696	LVDQ	St. s.	1	1	Whistler. C	188	127	94.2	24.0	13.0	1920	Camden, N. J.	Philadelphia, Pa. ...	U. S. Shipping Board.
219700	LVDQ	St. s.	2	2	SIoux CITY. C	2,689	1,667	253.4	43.8	28.2	1920	Manitowoc, Wis.	New York, N. Y. ...	Do.
219701	LVDQ	St. s.	2	2	LAKE GALISTEO.	2,689	1,667	253.4	43.8	26.2	1920do.do.	Do.
219702	LVDQ	St. s.	2	2	RIPON. C	2,689	1,667	253.4	43.8	28.2	1920do.do.	Do.
219703	LVDQ	St. s.	2	2	LAKE HARBEST.	2,689	1,667	253.4	43.8	28.2	1920do.do.	Do.
219711	LVDQ	St. s.	2	2	SUMMERLEAF. C	6,141	3,790	400.7	51.2	30.1	1920	Chester, Pa.	Philadelphia, Pa. ...	Do.

SEAGOING VESSELS, ARRANGED IN THE ORDER OF SIGNAL LETTERS—Continued.

[Steel vessels in SMALL CAPITALS, iron in *italics*, wood in roman.]

Official No.	Signal letters.	Rlg.	Decks.	Masts.	Name of vessel.	Gross tonnage.	Net tonnage.	Length.	Breadth.	Depth.	When built.	Where built.	Home port (where permanent document issues).	Name of managing or principal owner.
219712	LVTQ	St. s.	2	2	BLUE TRIANGLE.	6,120	3,117	390.0	51.2	27.8	1920	Hog Island, Pa.	Philadelphia, Pa.	U. S. Shipping Board.
219713	LVTR	St. s.	2	2	JOMOR.	5,104	3,107	390.0	51.2	27.8	1920	do.	do.	Do.
219714	LVTS	St. s.	2	2	WILLIHO.	5,816	3,567	431.3	57.7	27.2	1920	Chester, Pa.	New York, N. Y.	Williams S. S. Co. (Del.).
219715	LVTW	St. s.	1	2	ELLENOR.	3,482	2,112	328.0	46.2	22.9	1920	Wilmington, Del.	do.	A. H. Bull S. S. Co. (Ia.).
219716	LVWB	St. s.	1	2	LILLIAN.	3,482	2,112	328.0	46.2	22.9	1920	do.	do.	A. H. Bull S. S. Co. (N. J.).
219717	LWVC	St. s.	1	0	WASHINGTON.	326	185	147.2	20.1	12.0	1920	New Bern, N. C.	Buffalo, N. Y.	U. S. Shipping Board.
219718	LWVD	St. s.	2	2	THE ANGELES.	5,481	3,420	410.0	51.4	27.2	1920	Los Angeles, Calif.	Los Angeles, Calif.	Do.
219722	LWVF	St. s.	1	2	BAYFORT.	426	200	142.0	27.7	14.8	1920	New York, N. Y.	New York, N. Y.	National Oil Transport Co. (Me.).
219724	LWVH	St. s.	2	2	KERHONKSON.	4,768	2,920	377.0	52.0	26.8	1920	Shooters Island, N. Y.	do.	U. S. Shipping Board.
219725	LWVJ	St. s.	2	2	HAVILAH.	6,046	3,745	402.5	53.0	32.0	1920	Oakland, Calif.	San Francisco, Calif.	Do.
219741	LWVK	St. s.	1	2	FUTCHINSON.	3,545	2,170	324.0	45.2	25.0	1920	Mobile, Ala.	Mobile, Ala.	Do.
219742	LWVM	St. s.	2	2	ETHAN ALLEN.	7,701	4,855	439.0	60.2	33.7	1920	Glooucester City, N. J.	Philadelphia, Pa.	Do.
219743	LWVN	St. s.	1	2	COOT.	409	169	139.4	25.2	14.3	1919	Savannah, Ga.	Rockland, Me.	Deep Sea Fisheries (Me.).
219744	LWVP	St. s.	1	2	OSPREY.	409	169	139.4	25.2	14.3	1919	do.	do.	East Coast Fisheries Co. (Mo.).
219745	LWVQ	St. s.	2	2	CITY OF JOLIET.	6,501	4,016	395.3	55.1	31.4	1920	Wilmington N. C.	Wilmington, N. C.	U. S. Shipping Board.
219746	LWVR	St. s.	2	2	WINSTON SALEM.	6,223	3,842	395.3	55.1	31.4	1920	do.	do.	Do.
219747	LWVS	St. s.	2	2	EASTERN BELLE.	2,923	1,797	305.0	43.7	25.2	1919	Tokio, Japan.	San Francisco, Calif.	Do.
219748	LWVT	St. s.	1	2	DOROTHEA.	420	205	186.0	23.0	11.0	1897	Philadelphia, Pa.	New Orleans, La.	August Grinnaldt.
219749	LWVB	*Sch.	1	3	RUXTON.	1,291	1,210	228.0	38.0	10.1	1920	Baltimore, Md.	Baltimore, Md.	Syndicate Managers.
219750	LWVD	St. s.	2	2	EASTERN CRAIG.	3,820	2,346	315.3	50.2	26.6	1919	Yokohama, Japan.	Seattle, Wash.	U. S. Shipping Board.
219758	LWBF	St. s.	1	2	COL. ROOSEVELT.	307	177	125.0	23.4	16.0	1919	Kingston, Ontario.	Port Arthur, Tex.	Gulf Export & Transportation Co. (Tex.).
219752	LWBG	St. s.	2	2	LIBERTY BELL.	5,107	3,120	390.0	54.2	27.8	1920	Hog Island, Pa.	Philadelphia, Pa.	U. S. Shipping Board.
219755	LWBH	St. s.	1	2	CAPE COD.	7,017	4,357	425.8	57.0	31.2	1920	Oakland, Calif.	do.	Cape S. S. Co. (Del.).
219756	LWBJ	*Sch.	1	3	Northern No. 32.	1,476	1,405	241.3	40.3	16.8	1920	Havro do Grace, Md.	Wilmington, Del.	Northern Barge Corp. (Del.).
219757	LWBK	St. s.	1	2	SCHUYKILL BRIDGE.	3,283	2,000	324.0	46.2	25.0	1920	Nowark, N. J.	Newark, N. J.	U. S. Shipping Board.
219758	LWBM	St. s.	1	2	EAST CHICAGO.	3,545	2,174	324.0	46.2	25.0	1920	do.	do.	Do.
219759	LWBN	St. s.	1	2	FORT ARMSTRONG.	3,545	2,174	324.0	46.2	25.0	1920	do.	do.	Do.
219760	LWBP	St. s.	1	2	A N T H R A C T E BRIDGE.	3,283	2,000	324.0	46.2	25.0	1920	do.	do.	Do.
219765	LWBQ	St. s.	1	2	NODDLE ISLAND.	3,267	1,978	324.0	46.2	25.0	1920	do.	do.	Do.
219766	LWBR	St. s.	1	2	P E T S B U R G H BRIDGE.	3,545	2,174	324.0	46.2	25.0	1920	do.	do.	Do.
219770	LWBS	St. s.	2	2	WEST JAPPA.	5,800	3,631	410.5	54.2	29.2	1920	Seattle, Wash.	Seattle, Wash.	Do.
219770	LWBV	St. s.	2	2	MOHINKS.	6,049	3,758	402.5	53.0	32.0	1920	Bay Point, Calif.	San Francisco, Calif.	Do.
219772	LWCD	St. s.	2	2	HATHAM.	6,287	3,893	420.7	54.0	34.4	1919	Mobile, Ala.	Mobile, Ala.	Do.
219775	LWCF	St. s.	2	2	WEST HIXTON.	5,376	3,343	410.0	54.4	27.2	1920	Los Angeles, Calif.	Los Angeles, Calif.	Do.
219776	LWCG	St. s.	3	2	ROBERT LUCKENBACH.	8,150	5,090	415.0	58.0	29.4	1910	Machida Mura, Japan	New York, N. Y.	Luckenbach S. S. Co. (Del.).
219777	LWCH	St. s.	2	2	CONFIOS.	5,110	3,110	390.0	54.2	27.8	1920	Hog Island, Pa.	Philadelphia, Pa.	U. S. Shipping Board.
219778	LWCI	St. s.	2	2	COLLINGSWORTH.	5,101	3,125	390.0	54.2	27.8	1920	do.	do.	Do.
219782	LWCK	St. s.	2	2	Carollinas.	3,513	2,144	333.8	48.0	24.9	1920	Jacksonville, Fla.	Charleston, S. C.	The Carolina S. S. Corp. (Del.).
219783	LWCM	St. s.	2	2	CHICKAMAUGA.	3,853	2,370	333.8	48.0	24.0	1920	do.	Jacksonville, Fla.	U. S. Shipping Board.
219801	LWCN	St. s.	2	2	LAKE OYSEER.	2,592	1,613	251.0	43.6	26.1	1920	Chicago, Ill.	New York, N. Y.	Do.
219791	LWCP	Boh.	1	4	Mary Q. Maynard.	735	654	151.1	36.0	14.9	1920	Boothbay Harbor, Me.	Boston, Mass.	Boston Maritime Corp. (Me.).
219792	LWCO	St. s.	2	2	NYSHKILL.	5,028	3,477	400.5	51.2	30.4	1920	Nowburgh, N. Y.	New York, N. Y.	U. S. Shipping Board.
219795	LWCR	St. s.	2	2	EASTERN PILOT.	3,162	1,924	305.2	43.9	25.0	1919	Kobe, Japan.	Seattle, Wash.	Do.
219796	LWCS	St. s.	3	2	HORACE LUCKENBACH.	6,475	4,008	415.0	58.0	32.0	1919	Machida Tneht-ban, Japan.	New York, N. Y.	Luckenbach S. S. Co. (Del.).
219798	LWCV	St. s.	2	3	ARIO.	6,052	4,271	435.6	56.2	31.7	1920	Sparrows Point, Md.	do.	Standard Transportation Co. (Del.).
219799	LWDD	St. s.	2	2	DONALD McKAY.	5,535	3,415	400.7	54.2	30.4	1920	Chester, Pa.	Philadelphia, Pa.	U. S. Shipping Board.
218500	LWDC	St. s.	2	2	ARZPA.	5,517	3,392	400.7	51.2	30.4	1920	Harriman, Pa.	do.	Do.
218501	LWDF	St. s.	1	2	TOOH.	429	91	111.5	27.7	14.8	1920	Green Bay, Wis.	New York, N. Y.	Do.
219801	LWDJ	St. s.	1	2	OUTGAMIE.	429	91	141.5	27.7	14.8	1920	do.	Chicago, Ill.	Standard Oil Co. (Ind.).
219805	LWDK	St. s.	2	2	COMMAK.	5,620	3,452	390.0	51.2	27.8	1920	Hog Island, Pa.	Philadelphia, Pa.	U. S. Shipping Board.
219809	LWDM	Sch.	1	4	Ella A.	1,565	1,113	233.4	45.7	18.5	1920	Docton, Wash.	Seattle, Wash.	J. C. Shaw.
219811	LWDN	St. s.	2	0	Anson S. Brooks.	2,051	1,813	272.8	40.1	24.1	1920	Astoria, Ore.	Jacksonville, Fla.	Brooks-Seanton Corp. (Del.).
219814	LWDP	St. s.	2	2	OTHO.	4,839	2,976	350.5	53.1	27.0	1920	Tacoma, Wash.	Tacoma, Wash.	U. S. Shipping Board.
219816	LWDR	St. s.	2	2	LAKE CANADO.	2,677	1,660	253.4	43.8	20.2	1920	Saginaw, Mich.	New York, N. Y.	Do.
219817	LWDS	St. s.	2	2	UTACARON.	7,076	4,359	435.0	56.0	32.0	1920	Alameda, Calif.	Los Angeles, Calif.	Enton Oil Co. (Calif.).
219822	LWDV	St. s.	1	1	Lighting.	183	92	91.2	21.0	13.2	1920	Milford, Del.	Wilmington, Del.	U. S. Shipping Board.
219823	LWFB	Sch.	1	4	Spindrift.	720	630	150.1	38.2	14.0	1920	Mathas, Mo.	Indh, Mo.	Walter E. Reid.
219830	LWFG	St. s.	1	2	FREPORT SULPHUR No. 5.	4,127	2,440	355.5	52.5	24.8	1920	Kearny, N. J.	New York, N. Y.	Freeport Sulphur Transp. Co. (Del.).

† Concrete.

SEAGOING VESSELS, ARRANGED IN THE ORDER OF SIGNAL LETTERS—Continued.

(Steel vessels in SMALL CAPITALS, iron in *italics*, wood in roman.)

Official No.	Signal letters.	Rtg.	Decks.	Masts.	Name of vessel.	Gross tonnage.	Net tonnage.	Length.	Breadth.	Depth.	W. P. n. built.	Where built.	Home port (where permanent document issues).	Name of managing or principal owner.
219832	LWFFI	St. s.	2	2	WEST CALLA.....	5,644	3,521	410.5	54.0	27.1	1920	San Francisco, Calif.	San Francisco, Calif.	U. S. Shipping Board.
219833	LWFFJ	St. s.	1	2	OKLAHOMA CITY.....	3,545	2,179	324.0	46.2	25.0	1920	Mobile, Ala.	Do.	Do.
219834	LWFFK	St. s.	2	2	W. E. HUTTON.....	7,076	4,459	435.0	56.0	35.0	1920	Alameda, Calif.	Philadelphia, Pa.	Puro Oil S. S. Co. (Del.).
219835	LWFFL	St. s.	2	2	ATLANTIC SUN.....	6,606	4,041	429.3	59.2	31.4	1920	Chester, Pa.	do.	Sun Oil Co. (N. J.).
219842	LWFFQ	St. s.	2	2	JENNIE R. MORSE.....	6,060	3,753	402.6	53.2	32.0	1920	Alexandria, Va.	Alexandria, Va.	U. S. Shipping Board.
219845	LWFFR	Gr. s.	2	2	SOLITAIRE.....	3,350	2,627	315.0	43.7	27.6	1920	Bath, Mo.	New York, N. Y.	Texas Steamship Co. (N. Y.).
219846	LWFS	St. s.	1	2	LAKE GLAUCUS.....	2,688	1,665	253.4	43.8	26.3	1920	Superior, Wis.	Norfolk, Va.	U. S. Shipping Board.
219847	LWFT	St. s.	1	2	LAKE FLAO.....	2,688	1,665	253.4	43.8	26.3	1920	do.	Philadelphia, Pa.	Do.
219849	LWGH	St. s.	1	2	LAKE HARMONIA.....	2,688	1,665	253.4	43.8	26.3	1920	do.	do.	Do.
219850	LWGC	St. s.	1	2	LAKE GUNNI.....	2,688	1,665	253.4	43.8	26.3	1920	do.	New Orleans, La.	Whitney-Central Trust & Savings Bank (La.).
219851	LWGD	St. s.	2	2	EASTERN GLADE.....	5,653	3,521	399.0	51.7	27.6	1920	Yokohama, Japan.	Seattle, Wash.	U. S. Shipping Board.
219855	LWGF	St. s.	3	2	GEORGE ALLEN.....	5,868	3,636	385.3	51.2	25.0	1920	Kobe, Japan.	New York, N. Y.	Gurland S. S. Corp. (N. Y.).
219857	LWGH	St. s.	1	2	UNION LIBERTY.....	2,559	1,580	251.0	43.6	25.8	1920	Toledo, Ohio.	Toledo, Ohio.	U. S. Shipping Board.
219858	LWGI	St. s.	2	2	EVERGREEN CITY.....	5,990	3,709	400.7	51.2	30.4	1920	Harriman, Pa.	Philadelphia, Pa.	Do.
219859	LWGIK	St. s.	1	2	NESHOREK.....	3,293	1,996	324.0	46.2	25.0	1920	Nowark, N. J.	Nowark, N. J.	Do.
219860	LWGLM	St. s.	1	2	ORONOKE.....	3,545	2,174	324.0	46.2	25.0	1920	do.	do.	Do.
219861	LWGLN	St. s.	1	2	WHEELING MOLD.....	3,282	1,995	324.0	46.2	25.0	1920	do.	do.	Do.
219866	LWGLQ	St. s.	1	1	Reindeer.....	164	101	91.5	24.8	12.0	1920	Eastport, Md.	Annapolis, Md.	Do.
219870	LWGR	St. s.	2	2	EASTERN CROWN.....	5,729	3,552	399.7	54.7	27.5	1920	Nagsaki, Japan.	Seattle, Wash.	Do.
219871	LWGS	St. s.	2	2	EASTERN VICTOR.....	5,726	3,523	399.4	54.7	27.4	1920	do.	do.	Do.
219872	LWGT	St. s.	2	2	CITY OF VERNON.....	5,401	3,361	400.7	54.2	30.2	1920	Pensacola, Fla.	Pensacola, Fla.	Do.
219873	LWGV	St. s.	2	2	WYONSA.....	4,964	3,031	390.0	54.2	27.8	1920	Hog Island, Pa.	Philadelphia, Pa.	Do.
219874	LWLIB	St. s.	1	2	GEORGE H. MACKENZIE.....	3,212	1,998	318.4	46.2	21.0	1920	Baltimore, Md.	do.	American Bauxite Co. (Pa.).
219875	LWIC	St. s.	2	2	CHICKASAW CITY.....	0,081	3,740	395.5	55.0	31.4	1920	Chickasaw, Ala.	New York, N. Y.	United States Steel Products Co. (N. J.).
219876	LWID	St. s.	1	2	SUCARSECO.....	3,545	2,174	324.0	46.2	25.0	1920	Nowark, N. J.	do.	Submarine Boat Corp. (N. Y.).
219889	LWIF	St. s.	3	2	EASTERN PLANET.....	5,815	3,604	384.8	51.2	25.5	1920	Kobe, Japan.	Seattle, Wash.	U. S. Shipping Board.
219890	LWIG	St. s.	2	1	GULFPOINT.....	6,972	4,203	405.0	56.2	31.7	1920	Sparrows Point, Md.	Port Arthur, Tex.	Gulf Refining Co. (Tex.).
219892	LWIJ	St. s.	2	2	GREENLAND.....	5,502	3,388	400.7	54.2	30.4	1920	Chester, Pa.	Philadelphia, Pa.	U. S. Shipping Board.
219898	LWIJK	St. s.	2	2	WEST CAHOKIA.....	5,615	3,500	410.5	51.0	27.1	1920	South San Francisco, Calif.	San Francisco, Calif.	Do.
219899	LWIM	St. s.	2	2	DARDEN.....	5,189	3,155	391.0	51.2	28.5	1920	Savannah, Ga.	New York, N. Y.	U. S. Mex-Oil Corp. (Del.).
219900	LWIN	Bkn.	1	5	Phyllis Comyn.....	2,260	2,129	266.5	46.0	24.1	1920	Rolph, Calif.	San Francisco, Calif.	Pacific Freighters Co. (Calif.).
219901	LWIPI	Bkn.	1	5	Anne Comyn.....	2,265	2,137	266.5	46.0	24.1	1919	do.	do.	Do.
219902	LWIQ	St. s.	2	2	CONNESSE PEAK.....	5,620	3,452	390.0	54.2	27.8	1920	Hog Island, Pa.	Philadelphia, Pa.	U. S. Shipping Board.
219903	LWIR	St. s.	2	2	PATRICK HENRY.....	7,586	4,803	439.6	60.2	33.7	1920	Gloicester City, N. J.	do.	Do.
219904	LWIS	St. s.	2	2	CAPILLO.....	5,135	3,127	390.0	51.2	27.8	1920	Hog Island, Pa.	do.	Do.
219905	LWIT	Gr. s.	1	3	CUBORE.....	6,891	4,260	450.6	57.2	34.0	1920	Quincy, Mass.	New York, N. Y.	Guaranty Trust Co. (N. Y.).
219909	LWIV	Bkn.	1	5	Russell Havisdale.....	2,263	2,132	266.5	46.0	24.1	1920	Rolph, Calif.	San Francisco, Calif.	Pacific Freighters Co. (Calif.).
219916	LWJB	Sch.	1	4	Albert D. Cummins.....	1,163	1,081	189.5	41.1	19.7	1920	Beaumont, Tex.	Wilmington, Del.	Haldt Transpn. Co. (Del.).
219917	LWJC	St. s.	2	2	NAUOUS.....	0,037	4,446	402.6	53.0	32.2	1920	Oakland, Calif.	San Francisco, Calif.	U. S. Shipping Board.
219918	LWJD	St. s.	2	2	WATERBURY.....	5,510	3,387	400.7	54.2	30.4	1920	Harriman, Pa.	Philadelphia, Pa.	Do.
219919	LWJE	St. s.	2	1	KEHOKU.....	5,107	3,511	391.8	51.3	28.8	1920	Wilmington, Del.	Wilmington, Del.	Do.
219924	LWJG	St. s.	2	2	HAWARDEN.....	0,012	3,745	402.5	53.0	32.0	1920	Oakland, Calif.	San Francisco, Calif.	Do.
219931	LWJM	St. s.	2	2	LAS VEGAS.....	5,193	3,362	410.0	51.1	27.2	1920	Los Angeles, Calif.	San Francisco, Calif.	Do.
219932	LWJN	Gr. s.	1	3	J. F. Penrose.....	3,370	2,807	299.5	49.3	31.2	1920	Orange, Tex.	Port Arthur, Tex.	National Oil Transport Co. (Mo.).
219936	LWJP	St. s.	2	2	PADMSAY.....	4,838	2,977	380.4	53.1	27.0	1920	Tacoma, Wash.	Tacoma, Wash.	U. S. Shipping Board.
219937	LWJQ	St. s.	2	2	WEST NIVARIA.....	5,632	3,522	410.5	51.3	27.2	1920	Los Angeles, Calif.	Los Angeles, Calif.	Do.
219938	LWJR	St. s.	2	2	WEST KEATS.....	5,661	3,539	410.5	54.3	27.2	1920	Long Beach, Calif.	do.	Do.
219939	LWJS	St. s.	1	2	MARTINIQUE.....	3,559	1,580	251.0	43.6	25.8	1920	Toledo, Ohio.	New York, N. Y.	Columbia S. S. Co. (Del.).
219940	LWJT	St. s.	2	2	UNICOI.....	5,926	3,808	401.9	54.2	31.3	1920	Tampa, Fla.	Tampa, Fla.	U. S. Shipping Board.
219942	LWJV	St. s.	2	2	CONEHATTA.....	5,620	3,452	390.0	51.2	27.8	1920	Hog Island, Pa.	Philadelphia, Pa.	Do.
219943	LWKB	St. s.	1	3	Everett.....	1,751	1,014	236.7	46.5	19.6	1920	St. Helens, Oreg.	San Francisco, Calif.	Chas. R. McCormick & Co. (Calif.).
219944	LWKC	Gr. s.	2	2	Margaret.....	432	240	114.0	20.9	10.3	1892	San Francisco, Calif.	do.	Red Salmon Canning Co. (Calif.).
219948	LWKD	*Sch.	1	2	Castles.....	288	274	120.2	31.0	8.8	1920	Tampa, Fla.	Tampa, Fla.	P. P. Cuthbert.
219949	LWKE	St. s.	3	2	EASTERN DAWN.....	5,312	3,027	385.0	51.2	25.5	1920	Kobe, Japan.	Seattle, Wash.	U. S. Shipping Board.
219951	LWKH	St. s.	1	0	JUVIANY.....	2,309	1,440	251.0	43.6	22.2	1920	Wyandotte, Mich.	Detroit, Mich.	Independent Steamship Co. (Del.).
219952	LWKJ	St. s.	1	0	MONTAUCON.....	2,309	1,440	251.0	43.0	22.2	1920	do.	do.	Do.

† Composite.

SEAGOING VESSELS, ARRANGED IN THE ORDER OF SIGNAL LETTERS—Continued.

[Steel vessels in SMALL CAPITALS, Iron in *italics*, wood in roman.]

Official No.	Signal letters.	Rtg.	Decks.	Masts.	Name of vessel.	Gross tonnage.	Net tonnage.	Length.	Breadth.	Depth.	When built.	Where built.	Home port (where permanent document issues).	Name of managing or principal owner.
219953	LWK M	St. s.	2	2	HINCKLEY.....	4,755	2,912	<i>Fect.</i> 377.0	<i>Fect.</i> 52.0	<i>Fect.</i> 26.8	1920	Shooters Island, N.Y.	New York, N. Y....	U. S. Shipping Board.
219954	LWKN	Ga. s.	2	3	MILLER COUNTY.....	6,975	4,284	431.0	59.2	33.3	1920	Baltimore, Md.....	Philadelphia, Pa....	Sun Shipbuilding & Dry Dock Co. (Pa.) Union Oil Co. (Calif.) U. S. Shipping Board.
219956	LWKQ	St. s.	2	2	CATHWOOD.....	7,072	4,360	435.0	56.0	32.0	1920	Alameda, Calif.....	Los Angeles, Calif..	U. S. Shipping Board.
219957	LWKR	St. s.	2	2	ARCTURUS.....	6,691	3,816	401.4	53.2	31.9	1920	Vancouver, Wash...	New York, N. Y....	U. S. Shipping Board.
219958	LWKS	St. s.	2	2	CHAPPAQUA.....	4,755	2,912	377.0	52.0	26.8	1920	Shooters Island, N.Y.do.....	Do.
219959	LWKT	St. s.	2	2	ARTIGAS.....	5,161	3,144	390.0	51.2	27.8	1920	King Island, Pa.....	Philadelphia, Pa....	Do.
219959	LWMC	St. s.	2	2	EASTERN ADMIRAL.....	6,668	4,210	414.7	55.7	31.9	1920	Osaka, Japan.....	Seattle, Wash.....	Do.
219990	LWMD	St. s.	2	2	MANATEE.....	5,048	3,823	401.9	54.2	31.3	1920	Tampa, Fla.....	Philadelphia, Pa....	Do.
219991	LWME	St. s.	2	2	SALAMAT.....	5,900	3,709	400.7	54.2	30.4	1920	Harriman, Pa.....	Philadelphia, Pa....	Do.
219992	LWMG	St. s.	1	2	Medric.....	350	189	150.4	25.0	13.3	1920	South Portland, Me.	Rockland, Me.....	Deep Sea Fisheries (Me.) U. S. Shipping Board.
219993	LWMI	St. s.	2	2	HENRY STEERS.....	5,980	3,713	400.7	51.2	30.4	1920	Chester, Pa.....	Philadelphia, Pa....	Do.
219998	LWMJ	St. s.	2	2	BROOKLINE.....	5,527	3,965	410.5	51.2	27.0	1920	Portsmouth, N. H....	Portsmouth, N. H....	Do.
219999	LWMK	St. s.	1	1	Wizard.....	188	127	94.2	24.6	13.0	1920	Camden, N. J.....	Philadelphia, Pa....	Do.
220000	LWMN	St. s.	1	1	Talisman.....	188	127	94.2	24.6	13.0	1920do.....	New York, N. Y....	Atlantic Lightering Corp. (N. Y.) Oregon Pine (Oreg.) U. S. Shipping Board.
220005	LWMP	Sch.	1	6	Oregon Pine.....	2,526	2,450	267.0	49.0	25.2	1920	Portland, Oreg.....	Portland, Oreg.....	Do.
220007	LWMS	St. s.	2	2	EASTERN COAST.....	3,893	2,390	315.0	50.0	29.0	1920	Yokohama, Japan...	New York, N. Y....	U. S. Shipping Board.
220010	LWMT	St. s.	1	2	SUNGATCO.....	3,545	2,174	324.0	46.2	25.0	1920	Nowark, N. J.....do.....	Submarine Boat Corp. (N. Y.) Do.
220011	LW MV	St. s.	1	2	SUEDCO.....	3,545	2,174	324.0	46.2	25.0	1920do.....do.....	Do.
220012	LWNB	St. s.	1	2	BUNELSOLO.....	3,545	2,174	324.0	46.2	25.0	1920do.....do.....	Do.
220013	LWNC	St. s.	2	2	AQUARIUS.....	6,091	3,816	401.4	53.2	31.9	1920	Vancouver, Wash...	Philadelphia, Pa....	U. S. Shipping Board.
220019	LWND	St. s.	1	2	CAPITAL OF NEBRASKA.....	3,545	2,170	324.0	46.2	25.0	1920do.....	Mobile, Ala.....	Do.
220024	LWNE	St. s.	2	2	WEST MOMENTUM.....	5,652	3,522	410.5	51.3	27.2	1920	Los Angeles, Calif..	Los Angeles, Calif..	Do.
220025	LWNG	St. s.	2	2	OCCIDENTAL.....	6,727	5,108	410.8	56.1	31.1	1920	Bath, Me.....	New York, N. Y....	Texas Steamship Co. (N. Y.) U. S. Shipping Board.
220027	LWNJ	St. s.	1	2	CITY OF RENO.....	7,004	4,319	425.8	57.0	31.2	1920	Oakland, Calif.....	San Francisco, Calif.	Do.
220032	LWNK	Sch.	1	0	Oregon Fir.....	2,526	2,350	267.0	49.0	25.2	1920	Portland, Oreg.....	Portland, Oreg.....	Oregon Fir (Oreg.) U. S. Shipping Board.
220034	LWNM	Sch.	2	4	Maurice R. Thurlow	1,270	1,172	202.6	40.1	22.2	1930	Stockton Springs, Me.	Boston, Mass.....	Boston Maritime Corp. (Me.) Lawrence Corp. (Me.) U. S. Shipping Board.
220035	LWNP	Sch.	1	4	Tolma.....	913	846	185.4	37.6	18.0	1920	Inhaleimville, N. Y.	Rockland, Me.....	Do.
220039	LWNQ	St. s.	2	2	CROWN CITY.....	5,490	3,417	410.0	51.4	27.2	1920	Los Angeles, Calif..	Los Angeles, Calif..	U. S. Shipping Board.
220047	LWNR	St. s.	3	2	JAMES J. DUKE.....	5,828	3,600	385.0	51.2	25.6	1920	Kobe, Japan.....	New York, N. Y....	Garland S. S. Corp. (N. Y.) U. S. Shipping Board.
220052	LWNS	St. s.	1	3	Ryder Hanfly.....	1,313	758	235.0	43.0	17.0	1920	North Bend, Oreg...	San Francisco, Calif.	J. R. Hanfly Co. (Calif.) U. S. Shipping Board.
220053	LWNT	St. s.	2	2	NEMAH.....	6,501	4,010	395.3	55.1	31.4	1920	Wilmington, N. C...	Wilmington, N. C...	Do.
220054	LWNV	St. s.	1	2	WILLIAM A. WHITNEY.....	158	54	100.0	24.1	11.2	1920	Superior, Wis.....	Milwaukee, Wis.....	Whitney Bros. Co. (Wis.) U. S. Shipping Board.
220061	LW PB	St. s.	2	2	WEST CAMAK.....	5,647	3,513	410.5	51.0	27.1	1920	South San Francisco, Calif.	San Francisco, Calif.	Do.
220071	LW PF	St. s.	1	2	BACCARAT.....	2,283	1,433	251.8	43.6	22.0	1920	Cleveland, Ohio....	Detroit, Mich.....	Independent Steamship Co. (Del.) U. S. Shipping Board.
220078	LW PJ	St. s.	2	2	<i>Decey</i>	957	518	209.3	32.0	16.4	1887	Cartagena, Spain...	New York, N. Y....	Andrew Olson.
220087	LW PK	St. s.	2	2	Adira.....	3,432	1,992	272.8	49.3	25.0	1919	Aberdeen, Wash...	Seattle, Wash.....	U. S. Shipping Board.
220088	LW PM	St. s.	2	2	HAXTUM.....	6,041	3,740	402.5	53.0	32.0	1920	Oakland, Calif.....	San Francisco, Calif.	Do.
220091	LW PN	St. s.	2	2	WEST MAHWAH.....	5,586	3,467	410.3	51.2	27.7	1920	Seattle, Wash.....	Seattle, Wash.....	Do.
220101	LW PQ	St. s.	1	0	Hawk.....	187	101	88.0	25.5	13.0	1920	Jacksonville, Fla...	Jacksonville, Fla...	Do.
220102	LW PR	St. s.	1	0	Buzzard.....	187	101	88.0	25.5	13.0	1920do.....	Mobile, Ala.....	Mobile Towing & Wrecking Co. (Ala.) Goodwin-Gallagher Sand and Gravel Corp. (N. Y.) Do.
220103	LW PS	St. s.	1	0	Condor.....	187	101	88.0	25.5	13.0	1920do.....	New York, N. Y....	Do.
220104	LW PT	St. s.	1	0	Cockatoo.....	187	101	88.0	25.5	13.0	1920do.....do.....	Do.
220105	LW PV	St. s.	2	2	ANNA E. MORSE.....	6,057	3,785	402.6	53.2	32.0	1920	Alexandria, Va.....	Alexandria, Va.....	U. S. Shipping Board.
220107	LWQB	St. s.	2	2	Jupiter.....	539	360	151.7	30.6	16.7	1920	Brooklyn, N. Y....	New York, N. Y....	Nptune Line (Del.) U. S. Shipping Board.
220113	LWQC	St. s.	2	2	EASTERN MAID.....	3,141	1,992	305.0	45.8	24.8	1920	Tokio, Japan.....	Seattle, Wash.....	U. S. Shipping Board.
220114	LWQD	St. s.	1	2	DELROSA.....	3,474	2,061	320.7	46.0	21.4	1920	Oakland, Calif.....	San Francisco, Calif.	Do.
220115	LWQE	St. s.	2	2	PALLAS.....	4,839	2,978	350.5	53.1	27.0	1920	Tacoma, Wash.....	Tacoma, Wash.....	Do.
220110	LWQF	St. s.	1	2	CITY OF LORDS-BURG.....	3,545	2,179	324.0	46.2	25.0	1920	Mobile, Ala.....	Mobile, Ala.....	Do.
220127	LWQK	St. s.	2	2	SPRINGFIELD.....	5,611	3,504	410.5	51.2	27.0	1920	Portsmouth, N. H....	Portsmouth, N. H....	Do.
220128	LWQN	Bkn.	1	5	Katherine MacKall..	2,282	2,119	268.5	46.0	24.1	1919	Wilmington, Calif..	San Francisco, Calif.	Pacific Freighters Co. (Calif.) U. S. Shipping Board.
220129	LWQP	St. s.	2	2	LAKE FURNAS.....	2,677	1,660	253.4	43.8	26.2	1920	Saginaw, Mich.....	New York, N. Y....	U. S. Shipping Board.
220133	LWQR	St. s.	2	3	ROCHESTER.....	6,836	4,221	435.6	56.2	31.7	1920	Sparrows Point, Md.do.....	Vacuum Oil Co. (N. Y.) U. S. Shipping Board.
220143	LWQS	St. s.	2	2	RICHCONGAL.....	7,072	4,360	435.0	56.0	32.0	1920	Alameda, Calif.....	Boston, Mass.....	Beacon Oil Co. (Mass.) U. S. Shipping Board.
220148	LWQT	St. s.	2	2	EASTERN OLEN.....	5,660	3,493	399.9	51.7	27.0	1920	Yokohama, Japan...	Seattle, Wash.....	Do.
220149	LWQV	St. s.	1	1	Hawk.....	111	29	93.2	17.6	10.5	1901	Christiana, Norway.	San Francisco, Calif.	California Sea Products Co. (Calif.) Do.
220150	LWRB	St. s.	1	1	PORT SAUNDERS.....	112	12	92.7	17.5	31.2	1904do.....do.....	Do.
220160	LWRC	St. s.	2	2	BIRMINGHAM CITY.....	6,032	3,715	395.5	55.0	31.4	1920	Chickasaw City, Ala.	New York, N. Y....	U. S. Steel Products Co. (N. J.) U. S. Shipping Board.
220161	LWRD	St. s.	2	2	CITY OF WEATHER-FORD.....	5,401	3,364	400.7	51.2	30.2	1920	Pensacola, Fla.....	Pensacola, Fla.....	Do.
220165	LWRF	St. s.	1	2	VACUUM.....	7,009	4,321	425.8	57.0	31.2	1920	Oakland, Calif.....	New York, N. Y....	Vacuum Oil Co. (N. Y.)

SEAGOING VESSELS, ARRANGED IN THE ORDER OF SIGNAL LETTERS—Continued.

[Steel vessels in SMALL CAPITALS, Iron in *italics*, wood in roman.]

Official No.	Signal letters.	Rig.	Decks.	Masts.	Name of vessel.	Gross tonnage.	Net tonnage.	Length.	Breadth.	Depth.	When built.	Where built.	Home port (where permanent document issues).	Name of managur or principal owner.
								<i>Feet.</i>	<i>Feet.</i>	<i>Feet.</i>				
220163	LAWRG	St. s.	2	2	Sidney M. Hauptman.	6,091	3,816	401.4	53.2	31.9	1920	Vancouver, Wash.	San Francisco, Calif.	McCormick Intercoast S. S. Co. (Calif.).
220173	LAWRII	St. s.	2	2	EASTERN TEMPEST.	4,624	2,838	360.1	51.2	25.9	1920	Uraga, Japan.	Seattle, Wash.	U. S. Shipping Board.
220179	LAWRK	St. s.	2	2	STEEL MAJINER.	5,626	3,450	424.2	56.0	26.5	1920	Kearny, N. J.	New York, N. Y.	U. S. Steel Products Co. (N. J.).
220180	LAWRM	St. s.	2	2	STEEL TRADER.	5,686	3,450	424.2	56.2	26.5	1920do.....do.....	Do.
220181	LAWRP	Sch.	1	5	Ecota.	2,266	2,050	268.6	46.2	23.9	1920	Portland, Ore.	Portland, Ore.	Balfour Guthrie Trust Co.
220185	LAWRQ	St. s.	2	2	JOLEE.	4,091	3,033	390.0	54.2	27.8	1920	Hog Island, Pa.	Philadelphia, Pa.	U. S. Shipping Board.
220186	LAWRS	St. s.	2	2	CARDONIA.	5,404	3,106	390.0	51.2	27.8	1920do.....do.....	Do.
220191	LAWRT	St. s.	2	2	HALF MOON.	5,673	3,481	400.5	54.2	30.4	1920	Newburgh, N. Y.	New York, N. Y.	Do.
220195	LAWRV	Sch.	1	4	Marie F. Cummings.	1,167	1,085	189.5	41.1	19.7	1919do.....	Wilmington, Del.	Cummins Transpn. Co. (Del.).
220199	LAWSB	St. s.	2	2	WEST NORRANUS.	5,652	3,522	410.5	51.3	27.2	1919	Los Angeles, Calif.	Los Angeles, Calif.	U. S. Shipping Board.
220200	LAWSC	St. s.	2	2	WEST HOLBROOK.	5,376	3,513	410.0	54.4	27.2	1919do.....do.....	Do.
220201	LAWSD	St. s.	2	2	San Pasqual.	6,486	4,082	429.7	51.0	34.3	1920	San Diego, Calif.	San Diego, Calif.	Do.
220202	LAWSE	St. s.	2	2	Coyabaca.	6,486	4,082	429.7	51.0	34.3	1920do.....do.....	Do.
220203	LAWSF	St. s.	2	2	LORETA.	5,493	3,382	400.7	54.2	30.4	1920	Chester, Pa.	Philadelphia, Pa.	Do.
220204	LAWSG	St. s.	2	2	JOHN JAY.	8,292	6,164	439.6	60.2	33.7	1920do.....	Gloucester City, N. J.	Do.
220211	LAWSJ	St. s.	2	2	Cardenas.	307	298	135.0	30.9	0.2	1920	Tampa, Fla.	Tampa, Fla.	Denton-Shore Lumber Co. (Fla.).
220237	LAWSP	St. s.	2	2	HONSHAGA.	6,216	3,605	402.0	53.2	32.0	1920	Groton, Conn.	New London, Conn.	U. S. Shipping Board.
220242	LAWSR	St. s.	2	1	HADIRA.	7,235	4,475	435.8	58.2	33.6	1920	Sparrows Point, Md.	Baltimore, Md.	Do.
220245	LAWST	St. s.	1	2	SUHOLO.	3,515	2,174	324.0	46.2	25.0	1920	Newark, N. J.	New York, N. Y.	Submarine Boat Corp. (N. Y.).
220246	LAWSV	St. s.	1	2	SUTRANSCO.	3,515	2,174	324.0	46.2	25.0	1920do.....do.....	Do.
220247	LAWTH	St. s.	1	2	SUELCO.	3,515	2,174	324.0	46.2	25.0	1920do.....	Newark, N. J.	Do.
220248	LAWTC	St. s.	1	2	SUPORTCO.	3,515	2,174	324.0	46.2	25.0	1920do.....	New York, N. Y.	Do.
220250	LAWTF	St. s.	2	3	CYLLWARK.	6,031	4,445	402.6	53.0	32.2	1920	Oakland, Calif.	San Francisco, Calif.	U. S. Shipping Board.
220251	LAWTH	St. s.	2	2	PASSA.	4,839	2,977	350.2	53.1	27.0	1920	Tacoma, Wash.	Tacoma, Wash.	Do.
220255	LWNTJ	St. s.	2	2	HAYDEN.	6,042	3,749	402.5	53.0	32.0	1920	Oakland, Calif.	San Francisco, Calif.	Do.
220256	LWTPK	St. s.	1	2	SALINA.	7,311	4,555	425.8	57.0	33.1	1920do.....do.....	Do.
220257	LWTM	St. s.	2	2	CAPULIN.	5,543	3,407	390.0	51.2	27.8	1920	Hog Island, Pa.	Philadelphia, Pa.	Do.
220259	LWTP	St. s.	2	3	CECH COUNTY.	7,611	4,678	431.0	59.2	33.4	1920	Baltimore, Md.	Baltimore, Md.	Do.
220274	LWTV	Rkd.	1	5	Monlor.	2,247	2,102	264.4	46.0	24.0	1920	Oakland, Calif.	San Francisco, Calif.	Chas. Nelson Co. (Calif.).
220275	LWVH	St. s.	2	2	ENSELY CITY.	6,157	3,601	395.5	55.0	31.4	1920	Chickasaw, Ala.	New York, N. Y.	U. S. Steel Products Co.
220276	LWVC	St. s.	2	2	PETER KERR.	6,609	4,157	415.0	55.7	31.9	1920	Osaka, Japan.	Portland, Ore.	Columbia Pacific Shipping Co. (Oreg.).
220285	LWVE	Rkd.	1	5	Kate G. Pedersen.	2,269	2,100	264.0	46.1	24.0	1920	Columbia City, Oreg.	San Francisco, Calif.	L. A. Pedersen.
220286	LWVG	St. s.	2	2	DUNBAR.	7,257	4,485	435.0	56.0	32.0	1920	Alameda, Calif.	Port Arthur, Tex.	The Texas Co. (Tex.).
220287	LWVH	St. s.	3	2	CAYO MAMBI.	1,925	1,055	219.8	37.7	14.2	1920	Manitowoc, Wis.	New York, N. Y.	Cayo Mambi S. S. Corp. (Del.).
220295	LWVJ	St. s.	2	2	SINASTA.	6,052	3,757	402.5	53.0	32.0	1920	Bay Point, Calif.	San Francisco, Calif.	U. S. Shipping Board.
220298	LWVK	St. s.	2	2	AGWISUN.	6,781	4,207	429.3	53.2	33.2	1920	Chester, Pa.	New York, N. Y.	Atlantic Gulf & West Indies Steamship Lines (Me.).
220313	LWVM	Sch.	2	4	James W. Howard.	1,655	1,512	225.0	41.2	24.2	1920	Boothbay Harbor, Me.	Boston, Mass.	Atlantic Coast Co. (Me.).
220315	LWVP	St. s.	2	2	WEST NOTUS.	5,652	3,522	410.5	51.3	27.2	1920	Los Angeles, Calif.	Los Angeles, Calif.	U. S. Shipping Board.
220316	LWVQ	St. s.	2	2	WEST KERR.	5,620	3,516	410.5	51.3	27.2	1920	Long Beach, Calif.do.....	Do.
220317	LWVR	St. s.	2	2	WEST KERRON.	5,620	3,516	410.5	51.3	27.2	1920do.....	San Francisco, Calif.	Do.
220320	LWVS	St. s.	1	2	JOHN H. GIBBONS.	3,212	1,698	318.4	46.2	21.9	1920	Baltimore, Md.	Philadelphia, Pa.	American Bauxite Co. (Pa.).
220325	LWVT	St. s.	3	2	PRESIDENT MONROE.	16,533	6,195	502.1	62.2	28.3	1920	Cumden, N. J.	New York, N. Y.	U. S. Shipping Board.
220331	MBCD	St. s.	2	2	POMONA.	7,583	4,819	410.0	56.0	35.2	1920	San Francisco, Calif.	San Francisco, Calif.	Do.
220335	MBCF	St. s.	2	2	DARTFORD.	5,186	3,686	391.9	51.2	30.0	1920	Savannah, Ga.	New York, N. Y.	U. S. Mex. Oil Corp. (Del.).
220341	MBCG	Rkd.	2	2	Melfetta.	2,462	2,229	281.0	46.3	22.5	1920	Pascagoula, Miss.do.....	Atlantic & Gulf Transportation Co. (Del.).
220345	MBCH	Sch.	1	3	Harriet B.	447	379	148.3	31.8	13.3	1920	Essex, Mass.	Providence, R. I.	Jesse H. Metcalf.
220346	MBCJ	Sch.	1	5	Ellnor H.	1,569	1,409	233.2	45.7	18.8	1920	Dockton, Wash.	Tacoma, Wash.	Harbor Navigation Co. (Wash.).
220347	MBCK	St. s.	2	2	CITY OF FORT WORTH.	6,501	4,016	395.3	55.1	31.1	1920	Wilmington, N. C.	Wilmington, N. C.	U. S. Shipping Board.
220352	MBCL	St. s.	2	2	ANTIGOUS.	6,091	3,816	401.4	53.2	31.0	1920	Vancouver, Wash.	Portland, Ore.	Do.
220353	MBCN	St. s.	2	2	TOLOSA.	5,527	3,065	410.5	51.2	27.0	1920	Portsmouth, N. H.	Portsmouth, N. H.	Do.
220351	MBCP	St. s.	1	2	Forest King.	2,426	1,724	267.0	46.2	24.0	1920	Alardeen, Wash.	Seattle, Wash.	Forest King Co. (Wash.).
220362	MBCQ	St. s.	3	2	WILLIAM CAMPION.	5,766	3,573	381.4	51.2	25.4	1920	Okayma, Japan.	New York, N. Y.	Garland S. S. Corp. (N. Y.).
220348	MBCR	St. s.	1	2	Donna.	100	27	81.0	19.2	11.0	1917	Montreal, Quebec.do.....	Ecuador Browerles Co. (Del.).
220366	MBCS	St. s.	2	2	AGWMOON.	6,781	4,207	429.3	59.0	33.2	1920	Chester, Pa.do.....	Atlantic Gulf & West Indies Steamship Lines (Me.).

† Concrete.

SEAGOING VESSELS, ARRANGED IN THE ORDER OF SIGNAL LETTERS—Continued.

[Steel vessels in SMALL CAPITALS, Iron in *Italics*, wood in roman.]

Official No.	Signal letters.	Rtg.	Decks.	Masts.	Name of vessel.	Gross tonnage.	Net tonnage.	Length.	Breadth.	Depth.	Year built.	Where built.	Home port (where permanent document issues).	Name of managing or principal owner.
220380	MBDF	St. s.	2	2	STEEL WORKER.....	5,680	3,450	Feet. 124.2	Feet. 56.2	Feet. 26.5	1920	Kearny, N. J.....	New York, N. Y.....	U. S. Steel Products Co. (N. J.).
220385	MBDQ	St. s.	2	2	WEST CAMARGO.....	5,881	3,650	410.5	51.0	27.1	1920	South San Francisco, Calif.	San Francisco, Calif.	U. S. Shipping Board.
220386	MBDH	St. s.	1	1	METON.....	7,311	4,520	425.8	57.0	33.1	1920	Oakland, Calif.....	do.....	Do.
220388	MBDJ	St. s.	3	2	CANANOVA.....	1,025	1,055	249.8	37.7	14.8	1920	Manitowoc, Wis.....	New York, N. Y.....	Cananova Steamship Corp. (Del.).
220397	MBDQ	St. s.	2	2	CHESTER KIWANIS.....	5,502	3,393	400.7	51.2	30.4	1920	Chester, Pa.....	Philadelphia, Pa.....	Do.
220401	MBDR	St. s.	1	2	SUTOHPCO.....	3,545	2,174	324.0	46.2	25.0	1920	Newark, N. J.....	New York, N. Y.....	Submarine Boat Corp. (N. Y.).
220402	MBDS	St. s.	1	2	SUNEWCO.....	3,545	2,174	324.0	46.2	25.0	1920	do.....	do.....	Do.
220403	MBDT	St. s.	1	2	SURALCO.....	3,545	2,174	324.0	46.2	25.0	1920	do.....	do.....	Do.
220410	MBDV	St. s.	2	2	DURANGO.....	7,257	4,485	435.0	56.0	32.0	1920	Alameda, Calif.....	Wilmington, Del.....	Malston Co. (Del.).
220411	MBDW	St. s.	2	2	HAYMON.....	6,012	3,746	402.5	53.0	32.0	1920	Oakland, Calif.....	San Francisco, Calif.....	U. S. Shipping Board.
220419	MBFO	St. s.	1	2	SANTA ISABEL.....	2,747	1,542	251.0	43.6	25.8	1920	Toledo, Ohio.....	New York, N. Y.....	American & Cuban S. S. Line. (N. Y.).
220420	MBFD	St. s.	2	2	SAWOKLA.....	5,034	3,817	401.9	54.2	31.3	1920	Tampa, Fla.....	Tampa, Fla.....	U. S. Shipping Board.
220421	MBFG	St. s.	2	2	TOPA TOPA.....	8,170	4,812	410.0	51.4	27.2	1920	Los Angeles, Calif.....	Los Angeles, Calif.....	Do.
220422	MBFH	St. s.	3	2	MOUNT CLAY.....	8,170	4,812	438.3	55.7	32.1	1920	Stethin, Germany...	New York, N. Y.....	American Ship & Commerce Navigation Co. (N. Y.).
220425	MBFJ	St. s.	3	2	ALBERT JEFFRIES...	5,780	3,590	381.0	51.2	25.4	1920	Hibicho, Japan.....	do.....	Gardner S. S. Corp. (N. Y.).
220431	MBFL	St. s.	2	2	Chas. R. McCormick.	6,091	3,810	401.4	53.2	31.9	1920	Vancouver, Wash...	San Francisco, Calif.	McCormick Intercoastal S. S. Co. (Calif.).
220435	MBFN	St. s.	2	2	HYBERT.....	6,501	4,010	395.3	55.0	31.9	1920	Wilmington, N. C.....	Wilmington, N. C.....	U. S. Shipping Board.
220436	MBFP	St. s.	2	2	MOBILE CITY.....	6,157	3,891	395.5	55.0	31.4	1920	Chickasaw, Ala.....	New York, N. Y.....	U. S. Steel Products Co. (N. J.).
220437	MBFQ	St. s.	1	2	CAPE ANN.....	7,311	4,520	425.8	57.0	33.1	1920	Oakland, Calif.....	Philadelphia, Pa.....	Cape Steamship Co. (Del.).
215588	MBFS	St. s.	1	2	BATHGATE.....	420	200	112.0	27.7	14.8	1919	New York, N. Y.....	do.....	U. S. Shipping Board.
220441	MBFT	St. s.	2	5	JAMES OTIS.....	8,292	6,168	439.0	60.2	33.7	1920	Gloucester City, N. I.	do.....	Do.
220444	MBFV	St. s.	2	2	ROTAHAN.....	4,747	2,925	380.3	53.1	27.0	1920	Tacoma, Wash.....	Tacoma, Wash.....	Do.
220447	MBFW	St. s.	2	2	INDEPENDENCE HALL.....	5,050	3,407	390.0	54.2	27.8	1920	Hog Island, Pa.....	Philadelphia, Pa.....	Do.
220448	MBGG	St. s.	2	2	PACHT.....	5,527	3,065	410.5	54.2	27.0	1920	Portsmouth, N. H.....	Portsmouth, N. H.....	Do.
220449	MBGD	St. s.	1	2	Dupero.....	3,175	2,063	320.7	49.0	24.0	1920	Oakland, Calif.....	San Francisco, Calif.....	Do.
220459	MBGH	Sch.	1	3	Lincoln.....	495	452	143.0	31.2	13.2	1920	Essex, Mass.....	Gloucester, Mass.....	Arthur D. Story.
220461	MBGL	St. s.	1	1	ALERT.....	152	103	136.6	17.2	10.0	1920	Bristol, R. I.....	New York, N. Y.....	American International Corp.
220478	MBGQ	St. s.	1	2	Bert E. Hanoy.....	2,360	1,370	296.0	46.1	21.0	1920	Portland, Oreg.....	Portland, Oreg.....	T. N. Ransom.
220479	MBGR	Co. s.	1	0	DELIVERY No. 5.....	180	128	109.4	25.1	10.0	1920	Mariners Harbor, N. Y.	New York, N. Y.....	Standard Transportation Co. (Del.).
220484	MBGS	St. s.	1	2	ALADDIN.....	336	101	127.0	23.1	13.3	1920	Baltimore, Md.....	Baltimore, Md.....	Standard Oil Co. (N. J.).
220485	MBGT	St. s.	4	2	PRESIDENT CLEVELAND.....	14,123	8,393	517.0	72.2	27.8	1921	Newport News, Va.....	San Francisco, Calif.	U. S. Shipping Board.
220487	MBGV	St. s.	1	1	CRUOHL.....	1,370	760	212.5	36.0	10.7	1920	Violet, La.....	Los Angeles, Calif.....	Huasteca Petroleum Co. (Me.).
220489	MBGW	St. s.	1	2	ATLANTA OF TEXAS.....	3,545	2,170	321.0	46.2	25.0	1920	Mobile, Ala.....	Mobile, Ala.....	U. S. Shipping Board.
220490	MBHC	St. s.	1	2	HOUSTON.....	3,545	2,170	321.0	46.2	25.0	1920	do.....	do.....	Do.
220493	MBHD	St. s.	1	0	Leopard.....	170	29	91.0	24.0	12.0	1920	Benton Harbor, Mich.	New York, N. Y.....	Do.
220494	MBHF	St. s.	1	0	Dalzell.....	170	29	91.0	24.0	12.0	1920	do.....	do.....	W. Freeland Dalzell.
220495	MBHG	St. s.	2	2	STEEL ENGINEER.....	5,080	3,450	421.2	50.2	29.5	1920	Kearny, N. J.....	do.....	United States Steel Products Co. (N. J.).
220496	MBHJ	St. s.	2	2	SUHNAM.....	2,677	1,660	233.4	43.8	26.2	1920	Saginaw, Mich.....	do.....	U. S. Shipping Board.
220501	MBHK	St. s.	2	2	COMMERCIAL TRAVELLER.	4,697	2,890	380.3	53.1	27.0	1920	Tacoma, Wash.....	Wilmington, Del.....	Commercial Traveler S. S. Co. (Ltd.) (Del.).
220502	MBHL	St. s.	2	2	HAYNE.....	6,037	3,751	402.5	53.0	32.0	1920	Oakland, Calif.....	San Francisco, Calif.	U. S. Shipping Board.
220513	MBHN	St. s.	2	3	L. C. WHITE.....	7,013	4,361	429.3	59.2	33.2	1920	Chester, Pa.....	Los Angeles, Calif.....	Pan-American Petroleum & Transport Co. (Del.).
220518	MBHP	St. s.	2	2	ALGIC.....	5,490	3,373	400.7	51.2	30.2	1920	Harriman, Pa.....	Philadelphia, Pa.....	U. S. Shipping Board.
220519	MBHQ	St. s.	3	2	LORRAINE CROSS.....	5,127	3,121	393.0	51.2	27.8	1920	Hog Island, Pa.....	do.....	Do.
220520	MBHR	St. s.	2	2	YAKA.....	5,076	3,700	400.7	51.2	30.2	1920	Harriman, Pa.....	do.....	Do.
220521	MBHS	St. s.	2	2	HALO.....	7,257	4,485	435.0	56.0	32.0	1920	Alameda, Calif.....	Wilmington, Del.....	Cities Service Co. (Del.).
220524	MBHT	St. s.	1	2	MEVANIA.....	7,311	4,520	425.8	57.0	33.1	1920	Oakland, Calif.....	do.....	Do.
220531	MBHW	St. s.	1	2	SUTEMCO.....	3,545	2,174	324.0	46.2	25.0	1920	Newark, N. J.....	New York, N. Y.....	Submarine Boat Corp. (N. Y.).
220532	MBJC	St. s.	1	2	SUMANCO.....	3,545	2,174	321.0	46.2	25.0	1920	do.....	do.....	Do.
220537	MBJD	St. s.	2	2	HOLLYWOOD.....	5,613	3,526	410.5	51.3	27.2	1920	Los Angeles, Calif.....	Los Angeles, Calif.....	U. S. Shipping Board.
220542	MBJF	Sch.	2	1	Elizabeth Freeman.	1,665	1,510	232.0	41.5	23.1	1920	Thomaston, Me.....	Boston, Mass.....	Atlantic Coast Co. (Me.).
220545	MBJG	St. s.	2	2	JOHN ENOLIS.....	5,075	3,710	400.7	51.2	30.4	1920	Chester, Pa.....	Philadelphia, Pa.....	U. S. Shipping Board.

SEAGOING VESSELS, ARRANGED IN THE ORDER OF SIGNAL LETTERS--Continued.

[Steel vessels in SMALL CAPITALS, Iron in *Italics*, wood in roman.]

Official No.	Signal letters.	Rig.	Decks.	Masts.	Name of vessel.	Gross tonnage.	Net tonnage.	Length.	Breadth.	Depth.	When built.	Where built.	Home port (where permanent document issues).	Name of managing or principal owner.
								<i>Feet.</i>	<i>Feet.</i>	<i>Feet.</i>				
220550	MBJH	St. s.	2	2	CARLTON.....	5,127	3,124	390.0	51.2	27.8	1920	Hog Island, Pa.....	Philadelphia, Pa....	U. S. Shipping Board.
220551	MBJK	St. s.	2	2	HASTINGS.....	5,401	3,304	400.7	51.2	30.2	1920	Pensacola, Fla.....	Pensacola, Fla.....	Do.
220552	MBJL	St. s.	2	2	CARENCO.....	5,109	3,110	390.0	54.2	27.8	1920	Hog Island, Pa.....	Philadelphia, Pa....	Do.
220553	MBJN	St. s.	2	2	STEEL EXPORTER.....	5,080	3,430	421.2	56.2	26.5	1920	Kearny, N. J.....	New York, N. Y....	United States Steel Products Co. (N. J.).
220559	MBJQ	St. s.	1	2	SUDFFCO.....	3,545	2,174	321.0	46.2	25.0	1920	Nowark, N. J.....do.....	Submarine Boat Corp. (N. Y.).
220560	MBJR	St. s.	1	2	SURICO.....	3,515	2,174	321.0	46.2	25.0	1920do.....do.....	Do.
220561	MBJS	St. s.	1	2	SHERICO.....	3,545	2,174	321.0	46.2	25.0	1920do.....do.....	Do.
220561	MBJT	St. s.	2	2	CITY OF FREEPORT.....	4,469	2,623	310.1	49.2	28.7	1920	Baltimore, Md.....do.....	Steamer Freeport Corp. (N. Y.).
220566	MBJV	St. s.	1	2	Palo Alto.....	6,144	3,690	420.0	51.0	35.0	1920	Oakland, Calif.....	San Francisco, Calif.	U. S. Shipping Board.
220572	MBJW	Sch.	1	4	Commodore.....	1,520	1,339	233.9	45.0	18.8	1913	Seattle, Wash.....	Honolulu, Hawaii..	Lowers & Cooke (Ltd.) (F. I.).
220573	MBKC	St. s.	1	2	SANTA EULALIA.....	2,647	1,542	251.0	43.6	25.8	1920	Toledo, Ohio.....	New York, N. Y....	American & Cuban S. S. Line (N. Y.).
220574	MBKD	St. s.	2	2	CASSIMER.....	5,030	3,105	390.0	51.2	27.8	1920	Hog Island, Pa.....	Baltimore, Md.....	Curtis Bay Copper & Iron Works (Md.).
220575	MBKE	St. s.	2	2	GULFSTAR.....	7,239	5,316	429.3	50.2	33.2	1920	Chester, Pa.....	Port Arthur, Tex...	Gulf Refining Co. (Tex.).
220582	MBKG	St. s.	2	2	CULBERSON.....	5,453	3,395	410.0	51.4	27.2	1920	Los Angeles, Calif..	Los Angeles, Calif..	U. S. Shipping Board.
220583	MBKH	St. s.	2	2	SYROS.....	6,501	4,010	395.3	55.1	31.4	1920	Wilmington, N. C...	Wilmington, N. C...	Do.
220585	MBKJ	St. s.	2	2	HALSEY.....	7,225	4,404	435.0	50.0	32.0	1920	Alameda, Calif.....	Wilmington, Del....	Malston Co. (Del.).
220588	MBKL	*Sch.	2	2	Whipple.....	2,411	2,301	208.3	46.0	23.0	1919	Newington, N. H....	New York, N. Y....	John W. Sullivan Co. (N. Y.).
220589	MBKN	St. s.	3	2	LENA LUCKENBACH.....	6,749	4,211	425.0	53.8	26.4	1920	Hog Island, Pa.....do.....	Indenbach S. S. Co. (Del.).
220590	MBKP	St. s.	1	2	BAYTOWN.....	2,630	1,394	250.0	43.8	23.0	1917	Collingwood, Ontario, Canada.	Houston, Tex.....	Humble Oil & Refining Co. (Tex.).
220591	MBKQ	St. s.	2	2	MOSELLA.....	6,031	4,425	402.6	53.0	32.2	1920	Oakland, Calif.....	San Francisco, Calif.	U. S. Shipping Board.
220597	MBKR	St. s.	2	2	CARHAVILLE.....	6,030	3,165	390.0	51.2	27.8	1920	Hog Island, Pa.....	Baltimore, Md.....	Cuba Distilling Co. (W. Va.).
220598	MBKS	St. s.	2	2	CARPLAKA.....	5,101	3,113	390.0	51.2	27.8	1920do.....	Philadelphia, Pa....	U. S. Shipping Board.
220599	MBKT	St. s.	1	2	DEBBLAY.....	3,475	2,065	329.0	46.0	21.4	1920	Oakland, Calif.....	San Francisco, Calif.	Do.
220600	MBKV	St. s.	2	2	COMMERCIAL SPIRIT.....	4,633	2,905	350.4	53.1	27.0	1920	Tacoma, Wash.....	Wilmington, Del....	Commercial Spirit Co. (Del.).
220601	MBLC	St. s.	2	2	GLADESBY.....	5,180	3,680	391.9	51.2	30.0	1920	Savannah, Ga.....	New York, N. Y....	U. S. Mex. Oil Corp. (N. Y.).
220607	MBLD	St. s.	1	2	PHILIP PUBLICKER.....	2,397	1,430	251.0	43.7	22.2	1920	Duluth, Minn.....	Philadelphia, Pa....	Adolph S. S. Corp. (Del.).
220615	MBLE	St. s.	2	2	COBY.....	5,161	3,113	390.0	51.2	27.8	1920	Hog Island, Pa.....do.....	U. S. Shipping Board.
220609	MBLG	St. s.	1	2	SUDURCO.....	3,515	2,174	321.0	46.2	25.0	1920	Nowark, N. J.....	New York, N. Y....	Submarine Boat Corp. (N. Y.).
220616	MBLH	St. s.	1	2	EASTERN TEMPLE.....	3,673	2,235	315.0	45.8	26.3	1920	Osaka, Japan.....	Seattle, Wash.....	U. S. Shipping Board.
220621	MBLJ	St. s.	2	2	NEW ORLEANS.....	6,031	4,110	395.5	55.0	31.4	1920	New Orleans, La....	New Orleans, La....	Do.
220620	MBLK	St. s.	2	2	POTTER.....	6,171	3,797	395.5	55.0	31.4	1920do.....do.....	Do.
220623	MBLP	St. s.	2	2	GATEWAY CITY.....	5,970	3,700	400.7	51.2	30.2	1920	Harriman, Pa.....	Philadelphia, Pa....	Do.
220624	MBLQ	St. s.	1	2	SANTA VERONICA.....	2,647	1,542	251.0	43.6	25.8	1920	Toledo, Ohio.....	New York, N. Y....	American and Cuba S. S. Line (N. Y.).
220625	MBLR	St. s.	2	2	PROVINCETOWN.....	6,210	3,805	402.6	53.2	32.0	1920	Groton, Conn.....	New London, Conn.	U. S. Shipping Board.
220626	MBLS	St. s.	1	2	SUDAWSONCO.....	3,545	2,174	321.0	46.2	25.0	1921	Nowark, N. J.....	New York, N. Y....	Submarine Boat Corp. (N. Y.).
220627	MBLT	St. s.	1	2	SULANERCO.....	3,545	2,174	321.0	46.2	25.0	1920do.....do.....	Do.
220628	MBLV	St. s.	2	2	TOMALVA.....	5,101	3,113	390.0	51.2	27.8	1920	Hog Island, Pa.....	Philadelphia, Pa....	U. S. Shipping Board.
220629	MBLW	St. s.	2	2	CACABOULA.....	5,030	3,105	390.0	51.2	27.8	1920do.....	Baltimore, Md.....	Curtis Bay Copper & Iron Works (Md.).
220630	MBNC	St. s.	2	2	CANTANA.....	5,030	3,105	390.0	51.2	27.8	1920do.....	Philadelphia, Pa....	U. S. Shipping Board.
220631	MBND	St. s.	2	2	NORWALK.....	2,157	1,310	259.8	42.6	25.6	1920	Wilmington, Del....	Boston, Mass.....	Eastern Steamship Lines (Me.).
220634	MBNF	St. s.	2	2	WEST CANON.....	5,045	3,517	410.5	51.0	27.1	1920	South San Francisco, Calif.	San Francisco, Calif.	U. S. Shipping Board.
220635	MBNG	St. s.	1	2	SURCOLANCO.....	3,545	2,174	321.0	46.2	25.0	1920	Nowark, N. J.....	New York, N. Y....	Submarine Boat Corp. (N. Y.).
220637	MBNH	St. s.	2	3	BIDWELL.....	7,011	4,678	431.0	59.2	33.1	1920	Baltimore, Md.....	Philadelphia, Pa....	Shipbuilding Co. (Pa.).
220639	MBNK	St. s.	2	2	MANATAWNY.....	5,030	3,105	390.0	51.4	27.8	1920	Hog Island, Pa.....do.....	U. S. Shipping Board.
220640	MBNL	St. s.	2	2	FREEPORT SULPHUR No. 6.....	4,487	2,649	353.5	52.0	27.5	1920	Kearny, N. J.....	New York, N. Y....	Freeport Sulphur Transp. Co. (Del.).
220645	MBNS	Sch.	2	4	James C. Hamlen.....	1,138	1,012	193.4	39.0	19.7	1920	South Portland, Me.	Portland, Me.....	James C. Hamlen & Son.
220648	MBNT	*Sch.	1	2	William B. Fancker.....	2,210	2,137	207.3	40.0	23.6	1919	Noank, Conn.....	New York, N. Y....	Phillip Stauderman, tation Co. (N. Y.).
220649	MBNV	St. s.	2	2	LAVADA.....	6,052	3,762	402.5	53.0	32.0	1920	Bay Point, Calif....	San Francisco, Calif.	U. S. Shipping Board.
220650	MBNW	St. s.	2	2	WINNECONNE.....	2,946	1,830	305.0	43.7	25.3	1916	Osaka, Japan.....	New York, N. Y....	Winneconne Steamship Corp. (N. Y.).
220651	MBPC	St. s.	2	2	HEBER.....	6,041	3,740	402.5	53.0	32.0	1920	Oakland, Calif.....	San Francisco, Calif.	U. S. Shipping Board.

1 Concrete.

SEAGOING VESSELS, ARRANGED IN THE ORDER OF SIGNAL LETTERS—Continued.

[Steel vessels in SMALL CAPITALS, Iron in *Italics*, wood in roman.]

Official No.	Signal letters.	Rtg.	Decks.	Masts.	Name of vessel.	Gross tonnage.	Net tonnage.	Length.	Breadth.	Depth.	When built.	Where built.	Home port (where permanent document issues).	Name of managing or principal owner.
220652	MBPD	St. s.	2	2	STEEL RANGER...⊙	5,680	3,450	424.2	55.2	20.5	1920	Kearny, N. J.....	New York, N. Y....	United States Steel Products Co. (N. J.).
220653	MBPF	St. s.	2	2	BAYOU CHICO.....⊙	5,401	3,361	400.7	51.2	30.2	1920	Pensacola, Fla.....	Pensacola, Fla.....	U. S. Shipping Board.
220658	MBPG	*Sch.	1	2	Catskill.....⊙	2,195	2,097	267.3	40.0	23.0	1910	Kingston, N. Y.....	New York, N. Y....	Do.
220660	MBPH	St. s.	2	2	JOHN STEVENS.....⊙	5,075	3,710	400.7	51.2	30.4	1920	Chester, Pa.....	Philadelphia, Pa....	Do.
220664	MBPK	Ga. s.	2	2	Donna Lane.....⊙	2,185	1,507	245.5	45.7	23.0	1920	Houghton, Wash....	Seattle, Wash.....	Donna Lane Motorship Corp. (Wash.)
220665	MBPL	*Sch.	1	2	Charles W. Balrd...⊙	2,204	2,118	267.3	40.0	23.0	1919	Mariners Harbor, N. Y.	New York, N. Y....	Philip Stauderman.
220667	MBPN	St. s.	2	3	ELISHA WALKER...⊙	7,035	5,059	429.3	59.2	33.2	1920	Chester, Pa.....	Los Angeles, Calif..	Pan-American Petroleum & Transport Co. (Del.).
220671	MBPQ	St. s.	1	1	Stallion.....	164	101	94.5	24.8	12.0	1920	Eastport, Me.....	Annapolis, Md.....	U. S. Shipping Board.
220672	MBPR	St. s.	1	2	VEEDOL.....	1,224	698	220.0	37.0	15.8	1920	Mariners Harbor, N. J.	New York, N. Y....	Tidewater Oil Co. (N. J.).
220673	MBPS	St. s.	1	1	Racehorse.....	104	101	61.5	24.8	12.0	1920	Annapolis, Md.....	Norfolk, Va.....	U. S. Shipping Board.
220675	MBPV	St. s.	2	2	HALWAY.....⊙	7,210	4,452	435.0	59.0	32.0	1920	Alameda, Calif.....	Port Arthur, Tex....	Gulf Refining Co. (Tex.).
220676	MBPW	St. s.	2	2	LAKE GANO.....⊙	2,077	1,660	253.4	43.8	26.2	1920	Saginaw, Mich.....	New York, N. Y....	U. S. Shipping Board.
220677	MBQQ	St. s.	2	2	CITY OF RAYVILLE...⊙	5,010	3,797	401.0	51.2	31.3	1920	Tampa, Fla.....	Tampa, Fla.....	Do.
220678	MBQD	Ga. s.	2	2	WILLIAM PENN.....⊙	7,015	4,837	430.0	60.2	33.7	1920	Glorcester City, N. J.	Philadelphia, Pa....	Do.
220680	MBQG	St. s.	3	3	CHINA ARROW.....⊙	8,403	5,223	468.3	62.7	32.0	1920	Quincy, Mass.....	New York, N. Y....	Standard Transportation Co. (Del.).
220681	MBQH	St. s.	2	2	BONNIE BROOK...⊙	5,070	3,700	400.7	51.2	30.2	1920	Harriman, Pa.....	Philadelphia, Pa....	U. S. Shipping Board.
220682	MBQJ	St. s.	1	2	Viking.....	1,210	661	214.0	44.0	17.1	1920	Rolph, Calif.....	San Francisco, Calif.	Geo. E. Billings.
220683	MBQK	St. s.	2	1	KEKOSKEE.....⊙	5,124	3,558	391.8	51.3	28.8	1920	Wilmington, Del....	Wilmington, Del....	U. S. Shipping Board.
220687	MBQL	St. s.	3	2	NORA.....⊙	0,620	7,170	467.0	62.7	31.3	1920	Camden, N. J.....	New York, N. Y....	Grace Steamship Co. (Del.).
220692	MBQN	St. s.	2	1	STOCKTON.....⊙	7,204	4,532	425.8	57.0	33.1	1920	Oakland, Calif.....	San Francisco, Calif.	U. S. Shipping Board.
220693	MBQP	St. s.	1	2	SURICHO.....⊙	3,515	2,174	321.0	46.2	25.0	1920	Newark, N. J.....	New York, N. Y....	Submarine Boat Corporation.
220694	MBQR	St. s.	1	2	SUREMICO.....⊙	3,515	2,174	324.0	46.2	25.0	1920do.....do.....	Do.
220695	MBQS	Sch.	1	3	William E. Kerr.....	518	475	160.2	35.5	12.7	1920	Pocomoke City, Md.	Mobile, Ala.....	Thomas S. Hunter.
220700	MBQT	St. s.	2	2	HARVESTER.....⊙	0,727	5,114	410.8	56.1	31.1	1920	Bath, Mo.....	New York, N. Y....	The Texas Steamship Co. (N. Y.).
220701	MBQV	*Sch.	1	2	Ashland.....	2,223	2,120	207.3	40.0	23.0	1919	Stonington, Conn...	Baltimore, Md.....	U. S. Shipping Board.
220707	MBR0	St. s.	2	2	JALAPA.....	0,085	4,350	492.0	63.0	32.2	1920	Oakland, Calif.....	San Francisco, Calif.	Do.
220709	MBRD	St. s.	3	2	PRESIDENT VAN BUREN...⊙	10,533	0,195	562.1	52.2	28.3	1920	Camden, N. J.....	New York, N. Y....	Do.
220710	MBRF	St. s.	2	2	PAGASSET.....⊙	5,527	3,905	410.5	51.2	27.0	1920	Portsmouth, N. H..	Portsmouth, N. H..	Do.
220711	MBRG	St. s.	3	2	CHARLES H. CRAMP...⊙	0,220	3,812	404.0	53.0	26.2	1920	Philadelphia, Pa....	New York, N. Y....	Nautical S. S. Co. (N. Y.).
220715	MBRH	*Sch.	1	2	Matanzas.....	307	342	142.0	31.0	10.0	1920	Tampa, Fla.....	Tampa, Fla.....	P. P. Culbreath.
220716	MBRJ	St. s.	2	2	BHUNCO.....⊙	5,513	3,407	390.0	51.2	27.8	1920	Hog Island, Pa.....	Philadelphia, Pa....	U. S. Shipping Board.
220717	MBRK	St. s.	2	2	YAPALAGA.....⊙	5,076	3,700	400.7	51.3	30.2	1920	Harriman, Pa.....do.....	Do.
220718	MBRL	St. s.	2	2	ARUOHY.....⊙	4,995	3,039	390.0	51.2	27.8	1920	Hog Island, Pa.....do.....	Do.
220721	MBRN	Sch.	1	0	Fort Laramie.....	2,240	2,140	256.5	46.0	24.1	1910	North Bond, Oreg..	San Francisco, Calif.	James Tyson.
220731	MBRP	*Sch.	1	3	Orlison.....	2,250	2,149	207.9	46.3	23.8	1920	Winslow, Wash....	Seattle, Wash.....	James Griffiths & Sons.
220732	MBRQ	St. s.	2	2	LIMAE.....⊙	5,180	3,686	391.0	51.2	30.0	1920	Savannah, Ga.....	New York, N. Y....	U. S. Mex. Oil Corp. (Del.).
220733	MBRS	St. s.	2	2	CLEMENT SMITH...⊙	7,500	4,012	431.0	59.2	33.4	1920	Baltimore, Md.....	Baltimore, Md.....	Oil Transport Co. (Del.).
220737	MBRT	*Sch.	1	3	Port Pierce.....	2,100	2,097	207.3	40.0	23.0	1919	South Jacksonville, Fla.	New York, N. Y....	Francis B. Bushey.
220740	MBSC	St. s.	2	2	MURSA.....⊙	0,685	4,380	492.0	53.0	32.2	1920	Oakland, Calif.....	San Francisco, Calif.	U. S. Shipping Board.
220743	MBSD	St. s.	1	3	Barbara C.....⊙	1,210	792	221.5	43.0	16.0	1920	North Bond, Oreg..do.....	W. H. Chamberlin.
220746	MBSE	St. s.	1	2	A. A. Daugherty...⊙	3,518	2,608	295.5	49.3	31.2	1920	Orange, Tex.....	Port Arthur, Tex....	National Oil Transport Co. (Mo.).
220751	MBSG	St. s.	2	2	EASTERN LEADER...⊙	4,002	2,445	314.8	50.1	20.6	1920	Osaka, Japan.....	Seattle, Wash.....	U. S. Shipping Board.
220755	MBSH	St. s.	1	2	CHUFFDU.....⊙	1,434	828	210.9	40.1	18.5	1920	Seattle, Wash.....do.....	Universal Steamship & Barge Co. (Wash.).
220758	MBSJ	St. s.	2	2	COLIN H. LIVINGSTONE...⊙	0,071	3,781	402.0	53.2	32.0	1920	Alexandria, Va.....	Alexandria, Va.....	U. S. Shipping Board.
220759	MBSK	St. s.	1	3	JEPHIA.....	3,333	2,015	320.7	46.0	24.4	1920	Oakland, Calif.....	San Francisco, Calif.	Do.
220760	MBSL	St. s.	2	2	GEORGE E. WEED...⊙	5,975	3,710	400.7	51.2	30.4	1920	Choster, Pa.....	Philadelphia, Pa....	Do.
220761	MBSN	St. s.	2	2	VANA.....⊙	5,030	3,105	390.0	51.2	27.9	1920	Hog Island, Pa.....	New York, N. Y....	American-Italian S. S. Co. (Del.).
220762	MBSP	St. s.	2	2	CEDARHURST.....⊙	5,030	3,105	390.0	51.2	27.8	1920do.....do.....	Do.
220763	MBSQ	St. s.	2	2	WEST CARMONA...⊙	5,945	3,517	410.5	51.0	27.1	1920	San Francisco, Calif.	San Francisco, Calif.	U. S. Shipping Board.
220769	MBSR	St. s.	2	4	HANNAWA.....⊙	7,582	4,820	410.0	50.0	35.2	1920do.....do.....	Do.
220770	MBSV	St. s.	3	2	YALZA.....	5,976	3,700	400.7	51.2	30.2	1920	Harriman, Pa.....	Philadelphia, Pa....	Do.
220774	MBSW	Sch.	2	4	T. N. Harnsdall...⊙	1,309	1,213	216.5	40.7	21.0	1920	Camden, Mo.....	Rockland, Me.....	Richard O. Elliot.
220776	MBTC	St. s.	2	2	STEEL INVENTOR...⊙	5,050	3,450	424.2	50.2	26.5	1920	Kearny, N. J.....	New York, N. Y....	United States Steel Products Co.
220777	MBTD	St. s.	2	2	STORM KING.....⊙	5,073	3,484	400.5	51.2	30.4	1920	Newburgh, N. Y....do.....	U. S. Shipping Board.
220779	MBTO	St. s.	1	0	ONEIDA.....⊙	2,309	1,410	251.0	43.0	22.2	1920	Wyandotte, Mich...	Detroit, Mich.....	Independent Steamship Co. (Del.).

SEAGOING VESSELS, ARRANGED IN THE ORDER OF SIGNAL LETTERS—Continued.

[Steel vessels in SMALL CAPITALS, Iron in *Italics*, wood in roman.]

Official No.	Signal letters.	Rtg.	Decks.	Masts.	Name of vessel.	Gross tonnage.	Net tonnage.	Length.	Breadth.	Depth.	When built.	Where built.	Home port (where permanent document issues).	Name of managing or principal owner.
								<i>Feet.</i>	<i>Feet.</i>	<i>Feet.</i>				
220780	MBTH	St. s.	1	0	KIOWA.....	2,309	1,440	251.0	43.0	22.2	1920	Wyandotte, Mich....	Detroit, Mich.....	Independent Steamship Co. (Del.)
220781	MBTJ	St. s.	1	0	CAYUGA.....	2,309	1,440	251.0	43.0	22.3	1920	do.....	do.....	Do.
220782	MBTK	St. s.	1	0	ONONDAGA.....	2,309	1,440	251.0	43.0	22.2	1920	do.....	do.....	Do.
220783	MBTL	St. s.	1	0	CHIPPewa.....	2,309	1,440	251.0	43.0	22.2	1920	do.....	do.....	Do.
220787	MBTP	St. s.	2	3	JOSEPH SEEP.....	6,972	4,393	423.3	59.2	33.2	1920	Chester, Pa.....	New York, N. Y.....	Standard Oil Co. (N.J.)
220789	MBTQ	St. s.	1	0	SENECA.....	2,283	1,429	251.0	43.7	22.2	1920	Cleveland, Ohio....	Detroit, Mich.....	Independent Steamship Co. (Del.)
220790	MBTR	St. s.	1	0	ROMAGNE.....	2,283	1,429	251.0	43.7	22.2	1920	do.....	do.....	Do.
220794	MBVS	St. s.	2	2	JANELEW.....	6,085	4,391	402.0	51.2	30.2	1920	Oakland, Calif.....	San Francisco, Calif.	U. S. Shipping Board.
220795	MBTV	St. s.	2	2	MONTGOMERY CITY	5,680	3,450	424.2	56.2	26.5	1920	Chickasaw, Ala.....	New York, N. Y.....	United States Steel Products Co. (N. J.)
220798	MBVC	St. s.	1	2	TACHIRA.....	2,325	1,389	251.0	43.7	22.2	1920	Duluth, Minn.....	Wilmington, Del....	Atlantic & Caribbean Steam Nav. Co. (Del.)
220803	MBVD	St. s.	2	2	EASTERN SWORD..	3,785	2,280	330.3	46.1	27.0	1920	Uruga, Japan.....	Seattle, Wash.....	U. S. Shipping Board.
220754	MBVF	Gr. s.	1	2	CASCO.....	328	172	120.1	24.1	10.6	1920	Long Beach, Calif..	Los Angeles, Calif..	California-Mexico S. S. Co. (Calif.)
220801	MBVG	St. s.	2	2	HOPATCONG.....	6,210	3,805	402.0	53.4	32.0	1920	Groton, Conn.....	New London, Conn.	U. S. Shipping Board.
220807	MBVH	St. s.	2	2	EMERGENCY AID..	5,477	3,360	400.7	51.2	30.2	1920	Harriman, Pa.....	Philadelphia, Pa....	Do.
220811	MBVL	St. s.	2	3	WILLIAM H. DOHENNY.	6,991	4,291	435.0	60.2	33.0	1920	San Francisco, Calif.	Los Angeles, Calif..	Pan-American Petroleum & Transport Co. (Del.)
220118	MBVP	St. s.	4	1	MINNEKAHA.....	17,281	10,208	620.5	66.4	31.4	1917	Belfast, Ireland....	New York, N. Y.....	Atlantic Transport Co. (W. Va.)
220815	MBVQ	St. s.	2	3	ALGONQUIN.....	7,229	4,475	435.0	50.0	32.0	1920	Alameda, Calif.....	do.....	Standard Transportation Co. (Del.)
220816	MBVR	Sch.	1	3	Gaviota.....	237	263	127.0	31.1	11.7	1920	Catano, P. R.....	San Juan, P. R.....	A. M. Rodriguez.
220817	MBVS	*Sch.	1	2	Andrew McDonald.	2,218	2,133	297.3	46.0	23.6	1919	Stonington, Conn..	New York, N. Y.....	Philip Stauderman.
220819	MBVT	St. s.	2	2	NATHAN.....	3,639	2,571	376.4	52.3	27.0	1920	Wilmington, Del...	Wilmington, Del....	U. S. Shipping Board.
220820	MBVW	St. s.	1	2	Dunsmore.....	6,111	3,696	420.0	51.0	35.0	1920	Jacksonville, Fla..	Jacksonville, Fla..	Do.
220821	MBVX	*Sch.	1	3	Northern No. 36..	1,488	1,439	241.3	40.3	16.8	1920	Havre de Grace, Md.	Wilmington, Del....	Northern Barge Corp. (Del.)
220826	MBWD	St. s.	2	2	LAKE GATON.....	2,077	1,660	233.4	43.8	26.2	1920	Saginaw, Mich.....	Port Huron, Mich...	U. S. Shipping Board.
220827	MBWF	St. s.	2	2	WARRER.....	715	330	181.0	35.5	16.3	1920	Philadelphia, Pa....	Philadelphia, Pa....	Do.
220828	MBWG	St. s.	2	2	WILEY.....	715	330	181.0	35.5	16.3	1920	do.....	do.....	Do.
220829	MBWH	St. s.	3	2	EL ESTERO.....	4,210	2,557	334.0	47.1	24.1	1920	Arlington, N. Y....	New York, N. Y.....	Southern Pacific Co. (Ky.)
220831	MBWJ	St. s.	3	3	JAPAN ARROW....	8,327	5,170	468.3	62.7	32.0	1920	Quincy, Mass.....	do.....	Standard Transportation Co. (Del.)
220835	MBWK	*Sch.	1	2	Aberfoell.....	2,410	2,357	297.3	46.0	23.0	1919	Moss Point, Miss..	do.....	Do.
220836	MBWL	St. s.	2	2	CUPRUM.....	6,062	3,770	402.5	53.0	32.0	1920	Bay Point, Calif..	San Francisco, Calif.	U. S. Shipping Board.
220837	MBWN	*Sch.	1	2	Dover.....	2,228	2,129	297.3	46.0	23.0	1920	Nowington, N. H...	Baltimore, Md.....	Davison Chemical Co. (Md.)
220841	MBWP	Gr. s.	2	2	Wm. Donovan.....	2,201	1,021	243.8	47.3	24.3	1910	Seattle, Wash.....	San Francisco, Calif.	Donovan Steamship Co. (Wash.)
220842	MBWQ	St. s.	2	2	WEST HONAKER..	5,370	3,313	410.0	51.4	27.2	1920	Los Angeles, Calif..	Los Angeles, Calif..	U. S. Shipping Board.
220848	MBWS	Sch.	2	4	Josephine A. McQuiston.	1,607	1,462	230.0	41.9	22.8	1920	Rockland, Me.....	Boston, Mass.....	Lewis K. Thurlow.
220851	MBWT	St. s.	2	3	W. J. JIANNNA...	7,110	5,188	422.3	59.2	33.2	1920	Chester, Pa.....	New York, N. Y.....	Standard Oil Co. (N.J.)
220852	MBWV	St. s.	2	2	PEACOCK.....	711	23	180.0	35.4	15.7	1918	New York, N. Y....	do.....	U. S. Shipping Board.
220856	MBWF	Gr. s.	1	2	CHARLIE WATSON.	1,799	993	250.0	37.0	21.0	1920	Oakland, Calif.....	San Francisco, Calif.	Standard Oil Co. (Calif.)
220858	MCBO	St. s.	3	2	PRESIDENT HAYES	10,533	6,105	502.1	62.2	28.3	1920	Candlen, N. J.....	do.....	U. S. Shipping Board.
220860	MCBI	St. s.	2	2	PEARLDON.....	5,189	3,680	391.8	51.2	30.0	1920	Savannah, Ga.....	Philadelphia, Pa....	Atlantic Refining Co. (Pa.)
220891	MCBJ	St. s.	1	2	SUWANCO.....	3,515	2,174	321.0	46.2	25.0	1920	Nowark, N. J.....	New York, N. Y.....	Submarine Boat Corp. (N. Y.)
220892	MCBK	St. s.	1	2	SUWORDENCO.....	3,515	2,174	321.8	46.2	25.0	1920	do.....	do.....	Do.
220893	MCBL	St. s.	1	2	SUJAMECO.....	3,515	2,174	321.0	46.2	25.0	1920	do.....	do.....	Do.
220894	MCBN	St. s.	2	2	TRAMER.....	6,774	5,160	416.8	59.1	32.7	1920	Bath, Me.....	do.....	Texas Steamship Co. (N. Y.)
220895	MCDP	St. s.	2	2	FRANKLIN K. LANE.	6,998	4,302	435.0	50.2	33.6	1920	Alameda, Calif.....	Los Angeles, Calif..	Pan-American Petroleum & Transportation Co. (Del.)
220873	MGBR	St. s.	2	2	A. L. KENT.....	5,819	3,661	391.1	55.1	31.0	1920	Bath, Me.....	Boston, Mass.....	Crowell & Thurlow Steamship Co. (Me.)
220855	MGBS	*Sch.	1	3	Luther E. Hooper...	2,190	2,081	297.3	46.0	23.0	1920	Mobile, Ala.....	Wilmington, Del....	Eastern Transportation Co. (Del.)
220874	MGBT	St. s.	1	0	ORLEANS.....	269	183	118.0	28.0	9.2	1898	Louis, Canada.....	Buffalo, N. Y.....	Niagara Ferry & Transportation Co. (N. Y.)
220877	MGBV	Sch.	2	4	Zebedeo E. Clift....	1,301	1,251	206.0	40.7	22.0	1920	Boothbay Harbor, Me.	Boston, Mass.....	Boston Maritime Corp. (Me.)
220878	MGBW	St. s.	2	2	WACOSTA.....	5,976	3,700	400.7	54.2	30.2	1920	Harriman, Pa.....	Philadelphia, Pa....	U. S. Shipping Board.
220879	MGBX	St. s.	3	2	HENRY S. GROVE..	6,220	3,512	401.0	53.0	26.2	1920	Philadelphia, Pa....	New York, N. Y.....	Nautilus S. S. Corp. (N. Y.)

† Concrete.

SEAGOING VESSELS, ARRANGED IN THE ORDER OF SIGNAL LETTERS—Continued.

[Steel vessels in small capitals, iron in Italics, wood in roman.]

Official No.	Signal letters.	Rtg.	Decks.	Masts.	Name of vessel.	Gross tonnage.	Net tonnage.	Length.	Breadth.	Depth.	When built.	Where built.	Home port (where permanent document issues).	Name of managing or principal owner.
220880	MGDF	St. s.	1	2	ODUNA.....	3,474	2,071	320.7	46.0	24.4	1920	Oakland, Calif.....	New York, N. Y....	Alaska S. S. Corp. (N. Y.).
220881	MCDG	Sch.	2	4	Mabel A. Fryo.....	1,151	1,036	193.8	37.4	20.1	1920	Harrington, Mo.....	Boston, Mass.....	Atlantic Coast Co. (Me.).
220885	MCDK	St. s.	2	2	TUSCALOOSA CITY.....	5,686	3,450	424.2	56.2	26.5	1920	Chickasaw, Ala.....	New York, N. Y....	United States Steel Products Co.
220888	MCDP	St. s.	1	2	SUGILLENCO.....	3,515	2,174	321.0	46.2	25.0	1920	Newark, N. J.....do.....	Submarine Boat Corp. (N. Y.).
220889	MCDQ	St. s.	2	2	GEORGE PEIRCE.....	5,462	3,365	400.7	54.2	30.4	1920	Chester, Pa.....	Philadelphia, Pa....	U. S. Shipping Board.
220890	MCDR	St. s.	2	2	NARHO.....	6,085	4,390	402.0	53.0	32.2	1920	Oakland, Calif.....	San Francisco, Calif.	Do.
220891	MCD S	St. s.	1	2	BLUE POINT.....	324	220	137.0	22.8	12.5	1910	Savannah, Ga.....	New York, N. Y....	Atlantic Fisheries Co. (N. Y.).
220894	MCDV	Sch.	2	5	Mary H. Diebold....	1,516	1,397	223.5	42.8	22.0	1920	New Castle, Mo.....	Boston, Mass.....	Boston Maritime Corp. (Me.).
220895	MCDW	St. s.	1	2	HERMAN FRASCH.....	4,421	2,778	356.0	51.0	30.0	1920	Newburgh, N. Y....	New York, N. Y....	Union Sulphur Co. (N. J.).
220907	MCFD	St. a.	2	2	EUGENE V. THAYER.....	7,137	5,111	430.2	59.2	32.8	1920	Wilmington, Del....do.....	Sinclair Nav. Co. (Del.).
220900	MCFG	St. s.	2	3	MARY LUCKENBACH.....	5,607	3,332	410.5	54.3	27.2	1920	Los Angeles, Calif....do.....	Luckenbach S. S. Co. (Del.).
220908	MCFH	St. s.	3	3	AGWMEA.....	8,013	5,021	468.3	62.7	32.0	1920	Sparrows Point, Md.do.....	Atlantic, Gulf & West Indies Steamship Lines (Me.).
220909	MCFJ	St. s.	2	2	CAMDEN.....	0,653	4,163	419.5	56.5	33.3	1921	Camden, N. J.....do.....	United Fruit Tanker Corp. (Del.).
220910	MCFK	St. s.	2	2	AOWIMARS.....	0,771	4,143	429.3	59.2	33.2	1920	Chester, Pa.....do.....	Atlantic, Gulf & West Indies Steamship Lines (Me.).
220911	MCF L	St. s.	2	2	AGWIWORLD.....	0,771	4,143	429.3	59.2	33.2	1921do.....do.....	Do.
220915	MCFN	Ga. s.	1	1	LORRAINE D.....	125	62	60.9	20.0	0.0	1920	Tampa, Fla.....	Philadelphia, Pa....	Larnie B. Shaw, Arthur Meier.
220916	MCFP	*Sch.	2	3	Ulak.....	2,323	2,211	263.3	40.0	23.6	1919	Nowington, N. H....	New York, N. Y....	U. S. Shipping Board.
220919	MCFQ	St. s.	1	2	MoMit.....	0,144	3,696	420.0	54.0	35.0	1920	Jacksonville, Fla....	Jacksonville, Fla....	U. S. Shipping Board.
220923	MCFR	Sch.	2	4	Aleous Hooper.....	1,305	1,202	207.2	41.0	22.0	1921	Stockton Springs, Me	Boston, Mass.....	Boston Maritime Corp. (Me.).
220924	MCF S	St. s.	1	0	ESTRADA PALMA.....	2,030	1,310	330.7	57.0	18.5	1920	Philadelphia, Pa....	New York, N. Y....	Florida East Coast Car Ferry Co. (S. Dak.).
220925	MCF T	St. s.	2	3	HAMPTON ROADS.....	7,011	4,077	431.0	59.2	33.4	1920	Baltimore, Md.....	Baltimore, Md.....	U. S. Shipping Board.
220926	MCFV	Sch.	2	4	Isabella Parmenter..	970	907	182.7	38.2	16.9	1920	Somerville, Mass....	Boston, Mass.....	Frederick E. Pierco.
220928	MCGH	Ga. s.	1	2	Governor Marshall..	131	60	107.0	24.0	11.1	1921	Essex, Mass.....	Gloucester, Mass....	J. Manuel Marshall.
220930	MCGD	St. s.	2	2	HANLEY.....	7,583	4,825	410.0	50.0	35.2	1920	San Francisco, Calif.	Tacoma, Wash.....	Weyerhaeuser Lumber Co. (Wash.).
220938	MCGH	Sch.	2	5	Edna Hoyt.....	1,512	1,381	224.5	41.1	20.8	1920	Thomaston, Mo.....	Rockland, Mo.....	Richard O. Elliott.
220941	MCGK	St. s.	2	3	S. C. T. Dobb.....	7,054	4,374	425.0	57.2	33.1	1920	Oakland, Calif.....	San Francisco, Calif.	Standard Oil Co. (Calif.).
220945	MGL	St. s.	2	2	NACATA.....	5,976	3,700	400.0	54.2	30.2	1920	Harriman, Pa.....	Philadelphia, Pa....	U. S. Shipping Board.
220946	MCGN	St. s.	3	3	JOHN WORTHINGTON.....	8,104	5,034	262.4	60.0	29.0	1920	Vancouver, Wash....	New York, N. Y....	Standard Oil Co. (N. J.).
220949	MCGP	Ga. s.	2	2	Muriel.....	2,220	1,590	245.8	40.7	23.9	1920	Houghton, Wash....	Seattle, Wash.....	Muriel Motorship Corp.
220951	MCGQ	St. s.	3	3	W. H. LIBBY.....	8,101	5,931	462.4	60.2	29.0	1921	Vancouver, Wash....	New York, N. Y....	Standard Oil Co. (N. J.).
220952	MCGR	St. s.	3	2	PRESIDENT HARRISON.	10,533	6,195	503.1	62.2	28.3	1921	Camden, N. J.....	San Francisco, Calif.	U. S. Shipping Board.
220953	MCG S	St. s.	2	3	W. S. MILLER.....	0,981	4,311	435.0	59.2	33.5	1920	Alameda, Calif.....do.....	Standard Oil Co. (Calif.).
220954	MCGT	St. s.	2	2	NARCISSUS.....	6,085	4,390	402.0	53.0	32.2	1920	Oakland, Calif.....do.....	U. S. Shipping Board.
220955	MCGV	St. s.	2	2	Samuel L. Fuller.....	7,052	5,072	430.2	59.2	32.8	1921	Chester, Pa.....	New York, N. Y....	Sinclair Nav. Co. (Del.).
220956	MCGW	St. s.	2	2	JOSEPH M. CUDAHY..	7,052	5,072	430.2	59.2	32.5	1921do.....do.....	Do.
220957	MCHB	St. s.	1	1	ST. HELENS.....	458	9	135.4	29.0	13.0	1919	Port Glasgow, Scotland.	Los Angeles, Calif....	Huasteca Petroleum Co. (La.).
220961	MCHD	St. s.	2	2	WICHITA.....	6,171	3,797	395.5	55.0	31.4	1920	New Orleans, La....	New Orleans, La....	U. S. Shipping Board.
220962	MCHF	St. s.	2	2	CITY OF ELWOOD.....	6,171	3,797	395.5	55.0	31.4	1920do.....do.....	Do.
220963	MCHI	*Sch.	1	2	SUNSET UNA.....	1,189	1,137	200.3	36.3	18.4	1920	Newburgh, N. Y....	New York, N. Y....	Fuel Oil Distribution Corp. (N. Y.).
220966	MCHJ	St. s.	3	2	Ruth Alexander.....	8,135	4,088	439.1	56.0	26.2	1913	Hamburg, Germany..	San Francisco, Calif.	The Robert Dollar Co. (Calif.).
220967	MCHK	St. s.	2	2	WEST CUSSETA.....	5,370	3,313	410.0	51.4	27.2	1920	San Pedro, Calif....	Los Angeles, Calif....	U. S. Shipping Board.
220969	MCHL	St. s.	1	1	P. J. Reilly.....	3,370	2,550	299.5	49.3	31.2	1920	Orange, Tex.....	Port Arthur, Tex....	National Oil Transport Co. (Me.).
220978	MCHN	Sch.	2	4	Atlantic Coast.....	1,013	1,517	227.5	42.8	23.7	1921	Thomaston, Mo.....	Boston, Mass.....	Atlantic Coast Co. (Me.).
220980	MCHP	Sch.	2	4	Joseph B. Chase.....	1,661	1,518	230.8	41.4	23.6	1921	Boothbay Harbor, Me.do.....	Do.
220979	MCHI Q	St. s.	3	2	EL ISLEO.....	4,219	2,557	331.5	47.1	23.1	1920	Arlington, N. Y....	New York, N. Y....	Southern Pacific Co. (Ky.).
220982	MCHI T	St. s.	1	2	Quinnant.....	1,138	610	210.0	43.1	15.4	1921	Portland, Oreg.....	San Francisco, Calif.	Hart-Wood Lumber Co.

† Concrete.

SEAGOING VESSELS, ARRANGED IN THE ORDER OF SIGNAL LETTERS—Continued.

[Steel vessels in SMALL CAPITALS, Iron in *Italics*, wood in roman.]

Official No.	Signal letters.	Rtg.	Decks.	Masts.	Name of vessel.	Gross tonnage.	Net tonnage.	Length.	Breadth.	Depth.	When built.	Where built.	Home port (where permanent document issues).	Name of managing or principal owner.
220980	MCHV	St. s.	2	2	WARWICK.....	4,469	2,628	340.1	49.2	28.7	1921	Baltimore, Md.....	Los Angeles, Calif..	Union Oil Co. of Cal. (Calif.).
220987	MCHW	St. s.	4	2	PRESIDENT PIERCE	14,123	8,393	517.0	75.2	27.8	1921	Sparrows Point, Md.	San Francisco, Calif.	U. S. Shipping Board.
220989	MCJD	St. s.	2	2	NAAMHOK.....	5,976	3,700	400.7	51.2	30.2	1921	Harriman Pa.....	Philadelphia, Pa.....	Do.
220990	MCJF	St. s.	3	2	SWIFTSURE.....	8,206	5,091	461.6	60.2	27.7	1921	Portland, Oreg.....	New York, N. Y.....	Swiftsure Oil Transport (N. Y.).
220992	MCJG	St. s.	2	2	NAMASKET.....	6,062	3,772	432.5	51.0	32.0	1920	Bay Point, Calif....	San Francisco, Calif.	U. S. Shipping Board.
220994	MCJH	St. s.	1	2	SUJERSEYCO.....	3,515	2,174	321.0	46.2	25.0	1920	Nowark, N. J.....	New York, N. Y.....	Submarine Boat Corp. (N. Y.).
220991	MCJK	St. s.	1	2	SUNEWARKCO.....	3,515	2,174	321.0	49.2	25.0	1930do.....do.....	Do.
220993	MCJL	Sch.	1	4	North Bond.....	951	817	201.1	43.0	14.2	1921	North Bond, Oreg....	Marshfield, Oreg....	Robert Banks.
220999	MCJN	St. s.	2	2	M. P. ELLIOTT.....	7,053	4,353	435.8	57.0	33.1	1921	Oakland, Calif.....	New York, N. Y.....	Standard Oil Co.(N.J.).
221002	MCJP	St. s.	3	3	AGWILAKE.....	8,013	5,021	468.3	62.7	32.0	1921	Sparrows Point, Md.do.....	Atlantic, Gulf & West Indies Steamship Lines (Mo.).
221003	MCJQ	St. s.	2	2	GULFKING.....	6,560	4,098	419.5	50.4	33.3	1921	Baltimore, Md.....	Port Arthur, Tex...	Gulf Refining Co. (Tex.).
221006	MCJS	St. s.	2	2	CITY OF DALHART	5,811	3,750	401.0	51.2	31.9	1921	Tampa, Fla.....	Tampa, Fla.....	U. S. Shipping Board.
221008	MCJV	St. s.	2	2	LAKE MIRAFLORES	2,677	1,660	233.4	45.8	25.2	1921	Saginaw, Mich.....	Port Huron, Mich....	Do.
221009	MCJW	St. s.	2	3	YORBA LINDA.....	6,900	4,250	435.0	56.2	33.5	1921	Alameda, Calif.....	San Francisco, Calif.	General Petroleum Corp. (Calif.).
221014	MCKB	St. s.	3	2	EL LAGO.....	4,210	2,557	331.6	47.1	23.1	1920	Arlington, N. Y.....	New York, N. Y.....	Southern Pacific Co. (Ky.).
221021	MCKD	St. s.	1	2	SUNUGENTCO.....	3,515	2,174	321.0	46.2	25.0	1920	Nowark, N. J.....do.....	Submarine Boat Corp. (N. Y.).
221027	MCKE	St. s.	2	2	ALA.....	5,076	3,700	400.0	51.2	30.2	1921	Harriman, Pa.....	Philadelphia, Pa.....	U. S. Shipping Board.
221030	MCKG	St. s.	1	2	Peralta.....	6,149	3,701	420.0	51.0	35.0	1921	Oakland, Calif.....	San Francisco, Calif.	Do.
221031	MCKH	St. s.	3	3	LIVINGSTON HOE.....	8,191	5,031	462.4	60.2	29.0	1921	Vancouver, Wash....	New York, N. Y.....	Standard Oil Co.(N.J.).
221032	MCKJ	St. s.	2	2	BESSEMER CITY.....	5,680	3,450	421.2	50.2	26.5	1920	Chickasaw, Ala.....do.....	United States Steel & Products Co. (N. J.).
221033	MCKL	St. s.	2	3	CHAMPTON ANDERSON	6,098	4,303	435.0	50.0	33.6	1921	Alameda, Calif.....	Los Angeles, Calif..	Pan-American Petroleum & Transportation Co. (Del.).
221034	MCKN	St. s.	1	2	Sea Lion.....	473	255	141.0	20.8	15.6	1921	Oakland, Calif.....	San Francisco, Calif.	Ship Owners & Merchants Tugboat Co. (Calif.).
221038	MCKP	St. s.	2	2	ALBERT E. WATTS	7,137	5,111	430.2	59.2	32.8	1921	Wilmington, Del....	New York, N. Y.....	Stclair Nav.Co.(Del.).
221040	MCKQ	St. s.	2	3	Thomas H. Wheeler	7,053	4,352	425.0	57.2	33.1	1921	Oakland, Calif.....do.....	Standard Oil Co. (N. J.).
221041	MCKR	St. s.	3	2	SWIFTARROW.....	8,206	5,091	461.0	60.2	27.7	1921	Portland, Oreg.....do.....	Swiftsure Oil Transport (N. Y.).
221042	MCKS	St. s.	4	4	WENATCHEN.....	14,174	8,413	516.5	72.2	27.8	1921	Camden, N. J.....	Seattle, Wash.....	U. S. Shipping Board.
221043	MCKT	St. s.	1	2	MEMNON.....	3,329	2,012	320.7	46.0	24.4	1921	Oakland, Calif.....	San Francisco, Calif.	Do.
221046	MCKV	St. s.	2	3	DISTRICT OF COLUMBIA	7,611	4,677	431.0	59.2	33.4	1921	Baltimore, Md.....	Baltimore, Md.....	Do.
221051	MCKW	St. s.	3	2	PRESIDENT POLK	10,513	6,160	502.1	62.2	28.3	1921	Camden, N. J.....	San Francisco, Calif.	Do.
221058	MCLH	St. s.	4	2	PRESIDENT JACKSON	14,123	8,377	517.0	72.2	27.8	1921	Newport News, Va..	Seattle, Wash.....	Do.
221062	MCLD	St. s.	1	2	RED BIRD.....	3,285	1,965	321.0	46.2	25.0	1921	Port Jefferson, N. Y.	Wilmington, Del...	Redbird S. S. Corp. (Del.).
221063	MCLF	St. s.	1	2	REDMAN.....	3,285	1,965	321.0	46.2	25.0	1921do.....do.....	Redman Steamship Corp. (Del.).
221060	MCLG	St. s.	1	2	SUSPEARCO.....	3,515	2,174	321.0	46.2	25.0	1920	Newark, N. J.....	New York, N. Y.....	Submarine Boat Corp.
221069	MCLH	St. s.	1	2	ADLER.....	523	221	129.1	30.3	17.2	1921	Pensacola, Fla.....	New Orleans, La....	Corona Coal Co. (Del.).
221070	MCLJ	St. s.	2	3	GARGOYLE.....	7,002	4,303	425.0	57.2	33.1	1921	Oakland, Calif.....	New York, N. Y.....	Vacuum Oil Co. (N. Y.).
221071	MCLK	St. s.	3	2	SWIFTSTAR.....	8,206	5,091	461.6	60.2	27.7	1921	Portland, Oreg.....do.....	Swiftsure Oil Transport (N. Y.).
221073	MCLN	St. s.	2	3	LIERRE.....	7,057	4,327	435.0	50.2	33.1	1921	Oakland, Calif.....	San Francisco, Calif.	General Petroleum Corp. (Calif.).
221881	MCLP	Shp.	2	4	JANET DOLLAR.....	3,096	2,598	310.3	40.4	26.4	1902	Port Glasgow, Scotland.do.....	Robert Dollar Co. (Calif.).
221935	MCLQ	Shp.	2	4	JOSEPH DOLLAR....	2,407	2,262	293.9	43.1	21.8	1902	Glasgow, Scotland..do.....	Do.
222002	MCLR	Shp.	2	4	MAE DOLLAR.....	3,403	3,197	321.0	47.0	27.3	1892	Port Glasgow, Scotland.do.....	Do.
221083	MCLS	St. s.	3	3	WALTER JENNINGS	9,563	5,078	499.2	68.1	30.5	1921	Kearny, N. J.....	New York, N. Y.....	Standard Oil Co. (N. J.).
221086	MCLT	St. s.	3	3	INDIA ARROW.....	8,327	5,170	468.3	62.7	32.0	1921	Quincy, Mass.....do.....	Standard Transportation Co. (Del.).
221089	MCLV	St. s.	2	2	ARDEN.....	5,976	3,700	400.7	51.2	30.2	1921	Harriman, Pa.....	Philadelphia, Pa....	U. S. Shipping Board.
221079	MCLW	*Sch.	1	3	Marie Hooper.....	2,190	2,091	297.3	46.0	33.6	1920	Mobilo, Ala.....	Wilmington, Del....	Eastern Transportation Co. (Del.).
221092	M CNB	St. s.	3	2	AGWISTONE.....	10,395	5,058	499.9	68.1	29.3	1921	Newport News, Va..	New York, N. Y.....	The Atlantic, Gulf & West Indies Steamship Lines.
221096	M CNF	Ga. s.	2	2	KENNECOTT.....	3,620	2,242	315.5	49.0	21.3	1921	Tacoma, Wash.....	Seattle, Wash.....	Alaska Steamship Co. (Nov.).

† Concrete.

SEAGOING VESSELS, ARRANGED IN THE ORDER OF SIGNAL LETTERS—Continued.

[Steel vessels in SMALL CAPITALS, Iron in Italics, wood in roman.]

Official No.	Signal letters.	Rtg.	Decks.	Masts.	Name of vessel.	Gross tonnage.	Net tonnage.	Length.	Breadth.	Depth.	When built.	Where built.	Home port (where permanent document issues).	Name of managing or principal owner.
								<i>Feet.</i>	<i>Feet.</i>	<i>Feet.</i>				
206658	MCNG	St. s.	1	0	MACKINAC.....	512	336	102.0	28.2	12.0	1909	Ferrysburg, Mich...	Providence, R. I....	Mackinac Co. (R. I.).
221100	MCNH	St. s.	3	3	MONTUEHELLO.....	5,272	6,107	440.4	58.2	32.8	1921	Los Angeles, Calif...	Los Angeles, Calif...	Union Oil Co. of California (Calif.).
221103	MCNJ	St. s.	3	3	LA PLACENTIA.....	8,272	6,107	440.4	58.2	32.8	1921do.....do.....	Do.
221107	MCNK	St. s.	2	2	E. R. KEMP.....	4,887	2,847	375.2	63.2	28.1	1921	Wilmington, Del....	New York, N. Y....	Stinclair Nav. Co. (Del.).
221109	MCNL	St. s.	2	3	ALADDIN.....	6,882	4,223	435.0	56.2	33.0	1921	Sparrows Point, Md.do.....	Standard Transportation Co. (Del.).
221110	MCNP	St. s.	2	2	GALVESTON.....	6,171	3,797	395.5	55.0	31.4	1921	New Orleans, La....	New Orleans, La....	U. S. Shipping Board.
221111	MCNQ	St. s.	2	2	WARD.....	6,171	3,797	395.5	55.0	31.4	1921do.....do.....	Do.
221112	MCNK	St. s.	2	2	JEFF DAVIS.....	6,171	3,797	395.5	55.0	31.4	1921do.....do.....	Do.
221113	MCNS	St. s.	2	2	OLDHAM.....	6,171	3,797	395.5	55.0	31.4	1921do.....do.....	Do.
221117	MCNV	St. s.	2	2	MEANTICUT.....	6,001	3,771	402.5	63.0	32.0	1921	Hay Point, Calif....	San Francisco, Calif.	Do.
221132	MCPB	St. s.	2	2	SOLANA.....	6,702	4,203	419.5	56.5	33.3	1921	Camden, N. J.....do.....	Pacific Mail Steamship Co. (N. Y.).
221123	MCPD	St. s.	2	2	FRANKLIN.....	2,841	1,070	299.3	43.1	25.0	1921	Mariners Harbor, N. Y.	Houston, Tex.....	Galea Navigation Co. (Del.).
221125	MCPF	St. s.	1	2	SUCUNACO.....	3,515	2,174	324.0	46.2	25.0	1921	Newark, N. J.....	New York, N. Y....	Submarine Boat Corp. U. S. Shipping Board.
221127	MCPG	St. s.	2	3	TUXPANOH.....	7,245	4,398	431.0	59.2	33.4	1921	Baltimore, Md.....	Baltimore, Md.....	U. S. Shipping Board.
221129	MCPH	St. s.	2	3	CERRO-ERANO.....	8,880	6,513	480.5	60.0	30.8	1921	Chester, Pa.....	Los Angeles, Calif...	Pan-American Petroleum & Transport Co. (Del.).
221132	MCPJ	St. s.	3	2	MOUNT CARROLL.....	7,469	4,451	410.3	57.3	27.0	1921do.....	New York, N. Y....	Shawmut Steamship Co. (Mass.).
221133	MCPK	St. s.	1	2	Sea Monarch.....	471	210	141.0	29.8	15.0	1921	Oakland, Calif.....	San Francisco, Calif.	Ship Owners & Merchants Tugboat Co. (Calif.).
221134	MCPL	St. s.	3	2	SWIFTS-COUT.....	8,206	6,001	464.0	60.2	27.7	1921	Portland, Oreg.....	New York, N. Y....	Swiftsure Oil Transport (N. Y.).
221141	MCPN	*Sch.	1	3	Smith & Terry No. 3	2,210	2,125	267.3	46.0	23.0	1921	Portsmouth, N. H..do.....	Swift & Terry Corp. (N. Y.).
221143	MCPQ	St. s.	2	2	FAIRFIELD CITY.....	5,683	3,450	424.2	50.2	26.5	1921	Chickasaw, Ala.....do.....	United States Steel Products Co. (N. J.).
221120	MCPR	St. s.	2	2	WEST O'ROWA.....	5,370	3,313	410.0	51.4	27.2	1921	Los Angeles, Calif...	Los Angeles, Calif...	U. S. Shipping Board.
221144	MCPH	St. s.	2	3	CERRO-AZUL.....	8,570	6,510	480.5	60.0	30.8	1921	Chester, Pa.....do.....	American Petroleum & Transport Co. (Del.).
221145	MCPH	St. s.	1	2	T. J. Hooper.....	459	277	142.2	20.1	10.5	1921	Baltimore, Md.....	Wilmington, Del....	Eastern Transportation Co. (Del.).
107795	MCPW	*Sch.	1	0	Armistead.....	2,100	2,100	267.3	46.0	23.0	1910do.....	Philadelphia, Pa....	Southern Transportation Co.
218831	MCQB	*Sch.	1	3	Tonas.....	2,212	2,140	267.3	46.0	23.0	1910	Brunswick, Ga.....	Brunswick, Ga.....	U. S. Shipping Board.
107793	MCQD	*Sch.	1	3	Blango.....	2,129	2,119	267.3	46.0	23.0	1910	Quantico, Va.....	Philadelphia, Pa....	Southern Transpn. Co. (N. J.).
107701	MCQE	*Sch.	1	3	Portland.....	2,120	2,019	267.3	46.0	23.0	1910do.....do.....	Do.
107796	MCQF	*Sch.	1	3	Agram.....	2,120	2,019	267.3	46.0	23.0	1910do.....do.....	Do.
221147	MCQH	St. s.	2	2	FRANK G. DRUM.....	7,048	4,295	435.0	50.2	33.5	1921	Alameda, Calif.....	San Francisco, Calif.	Associated Oil Co. (Calif.).
107040	MCQJ	*Sch.	1	3	Matagorda.....	1,312	1,210	228.0	37.2	20.5	1919	Houston, Tex.....	Houston, Tex.....	U. S. Shipping Board.
221160	MCQK	*Sch.	1	3	Joseph E. Hooper...	2,233	2,150	267.5	46.0	23.0	1921	South Portland, Me.	Wilmington, Del....	Eastern Transportation Co. (Del.).
221109	MCQN	St. s.	2	3	R. J. HANNA.....	7,095	4,388	435.0	50.2	33.4	1921	Oakland, Calif.....	San Francisco, Calif.	Standard Oil Co. (Calif.).
221170	MCQP	St. s.	2	3	AGWISMITH.....	10,398	8,058	499.0	68.1	29.3	1921	Newport News, Va..	New York, N. Y....	The Atlantic, Gulf & West Indies Steamship Lines.
221174	MCQS	St. s.	3	3	K. R. KINGSBURY.....	7,251	4,425	440.0	58.2	33.1	1921	Alameda, Calif.....	San Francisco, Calif.	Standard Oil Co. (Calif.).
221170	MCQV	*Sch.	1	3	Portsmouth.....	2,215	2,128	267.3	46.3	23.0	1921	Baltimore, Md.....	Philadelphia, Pa....	Southern Transpn. Co. (N. J.).
221100	MCRD	St. s.	4	2	WASHINGTON.....	5,083	3,011	370.8	41.2	18.0	1890	Belfast, Ireland....	New York, N. Y....	Nicholas P. Antonides.
221103	MCRF	St. s.	2	2	SELMA CITY.....	5,656	3,450	424.2	50.2	26.5	1921	Chickasaw, Ala.....do.....	United States Steel Products Co. (N. J.).
221101	MCRG	St. s.	3	2	SWIFTEAGLE.....	8,206	6,001	464.0	60.2	27.7	1921	Portland, Oreg.....do.....	Swiftsure Oil Transport (N. Y.).
221202	MCRJ	Sch.	1	2	Mayflower.....	161	113	131.0	25.8	12.0	1921	Essex, Mass.....	Boston, Mass.....	The Mayflower Association Corp. (Mass.).
221203	MCRK	St. s.	3	2	PRESIDENT ADAMS...	10,558	6,200	502.1	62.2	28.3	1921	Camden, N. J.....	Philadelphia, Pa....	U. S. Shipping Board.
221210	MCLR	St. s.	2	2	E. W. SINCLAIR.....	4,887	2,817	375.2	63.2	28.1	1921	Wilmington, Del....	New York, N. Y....	Stinclair Nav. Co. (Del.).
221211	MCRN	St. s.	1	2	HENRY D. WHITON.....	4,438	2,733	356.0	51.6	30.0	1921	Newburgh, N. Y....do.....	Union Sulphur Co. (N. J.).
221212	MCRP	Gr. s.	1	2	SUPHEMO.....	3,515	2,174	324.0	46.2	25.0	1921	Newark, N. J.....do.....	Submarine Boat Corp.
221213	MCRQ	St. s.	2	2	GULFPRINCE.....	6,560	4,098	419.5	56.1	33.3	1921	Baltimore, Md.....	Port Arthur, Tex...	Gulf Refining Co. (Tex.).
221215	MCRS	St. s.	3	4	MANULANI.....	9,558	5,903	480.0	62.2	26.6	1921	Oakland, Calif.....	San Francisco, Calif.	Matson Nav. Co. (Calif.).
221220	MCRW	St. s.	2	2	CURA.....	2,479	1,118	325.0	47.2	18.0	1921	Philadelphia, Pa....	New Haven, Conn...	Peninsular & Occidental S. S. Co. (Conn.).

SEAGOING VESSELS, ARRANGED IN THE ORDER OF SIGNAL LETTERS—Continued.

(Steel vessels in SMALL CAPITALS, Iron in *italics*, wood in roman.)

Official No.	Signal letters.	Rtg.	Decks.	Masts.	Name of vessel.	Gross tonnage.	Net tonnage.	Length.	Breadth.	Depth.	When built.	Where built.	Home port (where permanent document issues).	Name of managing or principal owner.
221221	MCSB	Bk.	2	3	<i>Benmore</i>	1,478	1,367	<i>Feet.</i> 212.0	<i>Feet.</i> 39.4	<i>Feet.</i> 23.7	1870	Port Glasgow, Scotland.	New York, N. Y....	Joseph F. Moran.
221236	MCSB	St. s.	3	2	MOUNT CLINTON... <i>⊙</i>	7,599	4,501	410.3	57.2	27.0	1921	Chester, Pa.....do.....	Shawmut Steamship Co. (Mass.).
221227	MCSF	St. s.	3	2	STUART DOLLAR... <i>⊙</i>	7,038	4,355	129.0	55.2	26.6	1920	Shanghai, China...	San Francisco, Calif.	The Dollar S. S. Co. (Calif.).
221233	MCSG	St. s.	1	2	BUCKEYE STATE... <i>⊙</i>	14,123	8,415	517.0	72.2	27.8	1921	Sparrows Point, Md.do.....	U. S. Shipping Board.
221241	MCSJ	St. s.	2	2	AGWIDAVRE..... <i>⊙</i>	8,862	5,522	180.5	66.0	36.8	1921	Chester, Pa.....	New York, N. Y....	Atlantic Gulf & West Indies S. S. Lines (Mo.).
221262	MCSL	St. s.	2	3	TULSAGAS..... <i>⊙</i>	7,245	4,398	431.0	59.2	33.4	1921	Baltimore, Md.....	Baltimore, Md.....	U. S. Shipping Board.
221268	MCSP	St. s.	3	2	SWIFTLIGHT..... <i>⊙</i>	8,206	5,091	461.6	60.2	27.7	1921	Portland, Oreg.....	New York, N. Y....	Swiftsure Oil Transport (N. Y.).
221269	MCSQ	St. s.	3	3	E. T. BEDFORD... <i>⊙</i>	0,563	5,078	469.2	68.1	30.5	1921	Kearny, N. J.....do.....	Standard Oil Co. (N. J.).
221271	MCSR	St. s.	1	2	VICKSBURG..... <i>⊙</i>	757	410	200.0	40.0	7.0	1921	Charleston, W. Va...	New Orleans, La....	Inland & Coastwise Waterways, Mississippi Warrlor Service.
221272	MCST	St. s.	3	3	JAVA ARROW..... <i>⊙</i>	8,327	5,170	468.3	62.7	32.0	1921	Quincy, Mass.....	New York, N. Y....	Standard Transportation Co. (Del.).
221273	MCSV	*Sch.	1	2	Dinty Moore.....	402	367	137.9	31.1	12.1	1921	Pensacola, Fla.....	Pensacola, Fla.....	John A. Merritt & Co.
221277	MCSW	St. s.	1	3	Thomas Crowley... <i>⊙</i>	1,515	870	221.6	41.0	17.4	1917	Wilmington, Calif.	San Francisco, Calif.	Thomas Crowley.
221270	MCTB	St. s.	3	1	MANUKAI..... <i>⊙</i>	0,517	5,895	480.6	62.2	26.0	1921	Oakland, Calif.....do.....	Matson Navigation Co. (Calif.).
221287	MCTD	Sch.	1	3	Rosa Forlita.....	673	590	169.0	37.4	13.2	1918	Moleghan, Canada...	Tampa, Fla.....	G. Forlita.
221292	MCTF	St. s.	2	2	ANNISTON CITY... <i>⊙</i>	5,656	3,450	421.2	56.2	26.5	1921	Chlekasaw, Ala.....	New York, N. Y....	United States Steel Products Co. (N. J.).
221302	MCTH	St. s.	2	3	MOJAVE..... <i>⊙</i>	0,900	4,255	435.0	50.2	33.5	1921	Alameda, Calif.....	San Francisco, Calif.	General Petroleum Corp. (Calif.).
221304	MCTJ	St. s.	3	2	SWIFTWIND..... <i>⊙</i>	8,206	5,091	461.0	60.2	27.7	1921	Portland, Oreg.....	New York, N. Y....	Swiftsure Oil Transport (N. Y.).
221305	MCTK	Sch.	1	5	Undaunted..... <i>⊙</i>	2,286	2,091	267.5	46.4	23.0	1921do.....	Portland, Oreg.....	W. Z. Haskins.
221314	MCTL	St. s.	1	0	PRESIDENT MCKINLEY... <i>⊙</i>	14,127	8,400	516.5	72.2	27.8	1921	Camden, N. J.....	Seattle, Wash.....	U. S. Shipping Board.
221319	MCTN	St. s.	2	2	NASHARA..... <i>⊙</i>	6,062	3,776	402.5	53.0	32.0	1921	Baypoint, Calif.....	San Francisco, Calif.	Do.
221318	MCTS	*Sch.	1	3	Barnstable.....	1,626	1,484	211.8	41.1	20.2	1921	Bath, Me.....	Fall River, Mass...	Staples Transp. Co.
221319	MCTV	St. s.	2	2	DIXIANO..... <i>⊙</i>	4,323	2,613	360.0	50.2	29.2	1921	Mariners Harbor, N. Y.	New York, N. Y....	American Sugar Transit Corp. (Del.).
161651	MCTW	St. s.	2	2	AVALON..... <i>⊙</i>	1,085	1,186	261.7	38.3	22.1	1891	Cleveland, Ohio....	Los Angeles, Calif...	Wilmington Transportation Co. (Calif.).
221353	MCVB	St. s.	1	2	Sea Ranger..... <i>⊙</i>	473	250	141.0	20.8	15.6	1921	Oakland, Calif.....	San Francisco, Calif.	The Ship Owners & Merchants Tugboat Co. (Calif.).
221351	MCVD	St. s.	2	3	AGWIDAY..... <i>⊙</i>	7,082	4,038	468.3	62.7	32.0	1921	Quincy, Mass.....	New York, N. Y....	Guaranty Trust Co. (N. Y.).
221358	MCVG	St. s.	2	2	LEBEC..... <i>⊙</i>	0,900	4,250	435.0	56.2	33.5	1921	Alameda, Calif.....	San Francisco, Calif.	General Petroleum Corp. (Calif.).
221360	MCVH	St. s.	2	2	W. W. MILLS..... <i>⊙</i>	0,810	4,245	424.4	58.2	32.9	1921	Chester, Pa.....	Philadelphia, Pa....	Puro Oil S. S. Co.
221363	MCVJ	St. s.	1	2	TECOMATE..... <i>⊙</i>	449	233	127.0	32.5	13.8	1921	City Island, N. Y...	New York, N. Y....	Atlantic Gulf Oil Corp. (Va.).
221361	MCVK	St. s.	1	2	TOTECO..... <i>⊙</i>	440	233	127.0	32.5	13.8	1921do.....	Gloucester, Mass...	International Petroleum Co. (Mo.).
221370	MCVL	*Sch.	2	3	Mayo.....	2,229	2,132	267.3	46.0	24.6	1921	Nowington, N. H....	Baltimore, Md.....	P. Dougherty Co. (Md.).
221374	MCVN	St. s.	1	0	PRESIDENT WILSON... <i>⊙</i>	14,127	8,319	516.5	72.2	27.8	1921	Camden, N. J.....	San Francisco, Calif.	U. S. Shipping Board.
221380	MCVP	St. s.	2	2	ATLANTA CITY... <i>⊙</i>	5,686	3,450	424.2	56.2	26.5	1921	Chlekasaw, Ala.....	New York, N. Y....	U. S. Steel Products Co. (N. J.).
221385	MCVQ	St. s.	3	2	WEST FARALON... <i>⊙</i>	7,451	4,507	430.7	54.3	26.2	1921	Los Angeles, Calif...	Los Angeles, Calif...	U. S. Shipping Board.
221386	MCVR	*Sch.	2	3	Harford.....	2,240	2,139	267.3	46.0	23.6	1921	Portland, Me.....	Baltimore, Md.....	P. Dougherty Co. (Md.).
221392	MCVS	St. s.	1	2	Sea Scout..... <i>⊙</i>	472	250	141.0	20.8	15.6	1921	Oakland, Calif.....	San Francisco, Calif.	Ship Owners and Merchants Tugboat Co. (Calif.).
221400	MCVW	St. s.	2	2	ILLINOIS..... <i>⊙</i>	0,703	5,092	416.8	56.1	32.7	1921	Bath, Me.....	Port Arthur, Tex....	The Texas Co. (Tex.).
221403	MCWB	Gr. s.	Liberator..... <i>⊙</i>	626	387	102.5	47.0	10.0	1921	Lybeck, Fla.....	New York, N. Y....	Lybeck Ocean Harvester Co. (Del.).
221405	MCWD	*Sch.	2	3	Talbot.....	2,229	2,145	267.3	46.0	23.6	1921	Stratford, Conn....	Baltimore, Md.....	P. Dougherty Co. (Md.).
221408	MCWF	St. s.	2	2	ROHELMAN CLUB... <i>⊙</i>	6,882	4,255	425.0	57.2	33.1	1921	Oakland, Calif.....	Philadelphia, Pa....	Atlantic Refining Co. (Pa.).
221413	MCWH	St. s.	2	3	LIO..... <i>⊙</i>	7,245	4,398	431.0	59.2	33.4	1921	Baltimore, Md.....	Baltimore, Md.....	U. S. Shipping Board.
221426	MCWJ	St. s.	3	2	PRESIDENT GARFIELD... <i>⊙</i>	10,558	6,200	562.1	62.2	28.3	1921	Camden, N. J.....	New York, N. Y....	Do.
221427	MCWK	St. s.	2	2	DAVID MCKELVY... <i>⊙</i>	6,820	4,242	430.0	59.2	33.4	1921	Chester, Pa.....do.....	Tide Water Oil Co. (N. J.).
221436	MCWL	Sch.	1	1	Laura Annie Barnes.	698	635	181.2	36.8	15.3	1921	Phillipsburg, Mo....	Marblehead, Mass...	Charles H. Barnes.
221450	MCWN	St. s.	2	2	J. FLETCHER FARRELL... <i>⊙</i>	7,061	4,350	430.3	59.3	33.2	1921	Quincy, Mass.....	New York, N. Y....	Stinchert Navigation Co. (Del.).
221455	MCWP	St. s.	2	2	PAUL SHoup..... <i>⊙</i>	6,810	4,245	424.4	58.2	32.9	1921	Chester, Pa.....	San Francisco, Calif.	Associated Oil Co. (Calif.).

SEAGOING VESSELS, ARRANGED IN THE ORDER OF SIGNAL LETTERS—Continued.

[Steel vessels in SMALL CAPITALS, Iron in *Italics*, wood in roman.]

Official No.	Signal letters.	Rig.	Decks.	Masts.	Name of vessel.	Gross tonnage.	Net tonnage.	Length.	Breadth.	Depth.	When built.	Where built.	Home port (where permanent document issues).	Name of managing or principal owner.
221457	MCWQ	St. s.	3	3	YANKEE ARROW...⊙	8,046	4,060	Feet. 468.3	Feet. 62.7	Feet. 32.0	1921	Camden, N. J.....	New York, N. Y....	Standard Transpn. Co. (Del.)
221460	MCWT	St. s.	2	2	HAMMAC.....⊙	6,900	4,248	435.0	56.2	33.5	1921	San Francisco, Calif.	San Francisco, Calif.	General Petroleum Co. (Calif.)
221416	MCWV	Sch.	1	3	Golden Rod.....	412	319	142.5	33.0	12.0	1919	Mohono Bay, Canada	Mobile, Ala.....	Whitney & Borden Shipping Co.
221478	MDBG	St. s.	4	0	AMERICAN LEGION...⊙	13,736	8,137	516.5	72.2	27.8	1921	Camden, N. J.....	Philadelphia, Pa....	U. S. Shipping Board.
221479	MDBH	St. s.	3	2	MARGARET DOLLAR...⊙	7,030	4,351	429.0	55.2	26.6	1921	Shanghai, China....	San Francisco, Calif.	Dollar Steamship Co.
221483	MDBJ	St. s.	2	2	THOMAS P. BEAL...⊙	5,818	3,642	394.1	55.1	31.0	1921	Bath, Mo.....	Boston, Mass.....	Crowell Thurlow S. S. Co. (Mo.)
221491	MDBL	St. s.	3	3	AGWIFORD.....	8,024	5,029	468.3	62.7	32.0	1921	Sparrows Point, Md.	New York, N. Y....	Guaranty Trust Co. (N. Y.)
221492	MDBN	St. s.	2	2	J. N. PEW.....⊙	6,074	6,473	480.5	66.0	36.8	1921	Chester, Pa.....	Philadelphia, Pa....	Sun Oil Co. (N. J.)
221508	MDBP	St. s.	2	2	WM. BOYCE THOMPSON...⊙	7,061	4,350	430.3	69.3	33.2	1921	Quincy, Mass.....	New York, N. Y....	Stclair Navigation Co. (Del.)
221511	MDBQ	St. s.	2	2	MEMPHIS CITY...⊙	5,680	3,450	424.2	56.2	26.5	1921	Chickasaw, Ala.....do.....	United States Steel Products Co. (N. J.)
221512	MDBR	*Sch.	1	3	BONHO.....	1,620	1,484	244.8	41.1	27.7	1921	Bath, Mo.....	Fall River, Mass....	Staples Transpn. Co. (N. J.)
221521	MDBS	St. s.	3	3	J. A. MOFFET, JR.⊙	6,563	5,978	499.2	68.1	31.5	1921	Kearny, N. J.....	New York, N. Y....	Standard Oil Co. (N. J.)
221536	MDBV	St. s.	3	2	WEST GREYLOCK...⊙	7,460	4,520	430.7	54.3	26.2	1921	Los Angeles, Calif..do.....	Frank V. Barns.
221543	MDBW	St. s.	2	2	TUSTEM.....⊙	6,882	4,255	425.0	57.2	33.1	1921	Oakland, Calif.....	Philadelphia, Pa....	Atlantio Refining Co. (Pa.)
221563	MDCH	*Sch.	2	3	Garrott.....	2,301	2,182	267.3	40.0	23.6	1921	Newington, N. H....	Baltimore, Md.....	P. Dougherty Co. (Md.)
221564	MDCJ	*Sch.	2	3	Allegany.....	2,298	2,177	266.3	40.0	23.6	1921	Hildersleeve, Conn..do.....	Do.
221574	MDCL	St. s.	4	0	SOUTHERN CROSS...⊙	13,788	7,977	516.5	72.2	27.8	1921	Camden, N. J.....	Philadelphia, Pa....	U. S. Shipping Board.
221577	MDCN	St. s.	2	2	KNOXVILLE CITY...⊙	5,050	3,450	424.2	56.2	26.5	1921	Chickasaw, Ala.....	New York, N. Y....	United States Steel Products Co. (N. J.)
221590	MDCP	St. s.	2	2	LUNNICO.....⊙	6,882	4,255	425.0	57.2	33.1	1921	Oakland, Calif.....	San Francisco, Calif.	Standard Oil Co. (Calif.)
221593	MDCQ	*Sch.	2	3	Friederick.....	2,301	2,198	367.3	46.0	23.6	1921	South Portland, Mo.	Baltimore, Md.....	P. Dougherty Co. (Md.)
221596	MDCR	St. s.	1	1	Souco.....	173	118	94.3	25.3	13.1	1919	Sharptown, Md.....	New York, N. Y....	Light Valley R. R. Co. (N. J.)
221597	MDCS	St. s.	1	1	Lafayette.....	173	118	94.3	25.3	13.1	1919do.....do.....	Do.
221598	MDCD	St. s.	3	3	EMPIRE ARROW...⊙	8,016	4,060	468.3	62.7	32.0	1921	Camden, N. J.....do.....	Standard Transpn. Co. (N. Y.)
221601	MDCV	St. s.	3	2	WEST PROSPECT...⊙	7,460	4,520	430.7	54.3	26.2	1921	Los Angeles, Calif..	Los Angeles, Calif..	U. S. Shipping Board.
221605	MDCW	*Sch.	2	3	Chousset.....	2,220	2,142	267.3	40.3	23.6	1921	Noank, Conn.....	Philadelphia, Pa....	Eugene W. Fry.
221608	MDFB	St. s.	2	3	JOHN D. ARCHOLD...⊙	14,051	11,051	554.0	75.3	43.0	1921	Newport News, Va..	New York, N. Y....	Standard Oil Co. (N. J.)
221610	MDFC	St. s.	2	2	Koy West.....	528	272	137.1	31.8	14.6	1904	Belfast, Me.....do.....	Raymond A. Perry.
221612	MDFH	St. s.	2	2	AGWIMEX.....⊙	8,892	5,522	460.5	66.0	36.0	1921	Chester, Pa.....do.....	Atlantic Gulf & West Indies S. S. Lines (Mo.)
221618	MDFJ	St. s.	3	3	T. J. WILLIAMS...⊙	8,211	5,108	465.4	66.2	27.8	1921	Tampa, Fla.....do.....	Standard Oil Co. (N. J.)
221633	MDFK	St. s.	4	2	PRESIDENT GRANT...⊙	14,119	8,405	517.0	72.2	27.8	1921	Sparrows Point, Md.	Seattle, Wash.....	U. S. Shipping Board.
221636	MDFL	Shp.	2	4	WILLIAM DOLLAR...⊙	3,238	3,036	320.5	47.0	27.1	1902	Dumbarton, Scotland.	San Francisco, Calif.	Robert Dollar Co. (Calif.)
221643	MDFN	St. s.	2	2	CHATTANOOGA CITY...⊙	5,680	3,450	424.2	56.2	26.5	1921	Chickasaw, Ala.....	New York, N. Y....	United States Steel Products Co. (N. J.)
221645	MDFP	St. s.	4	0	PRESIDENT LINCOLN...⊙	14,187	8,359	516.5	72.2	27.8	1921	Camden, N. J.....	San Francisco, Calif.	U. S. Shipping Board.
221648	MDFQ	St. s.	3	3	TAMAHUA.....⊙	11,170	8,165	500.0	71.2	31.2	1921	Oakland, Calif.....	New York, N. Y....	Southern Pacific Co. (Ky.)
221657	MDFR	*Sch.	2	3	CAROLINE.....	2,301	2,179	267.3	40.0	23.6	1921	South Portland, Mo.	Baltimore, Md.....	P. Dougherty Co. (Md.)
221659	MDFS	St. s.	3	3	LEVANT ARROW...⊙	8,040	4,080	468.3	62.7	32.0	1921	Camden, N. J.....	New York, N. Y....	Standard Transpn. Co. (Del.)
221663	MDFT	St. s.	2	2	ROBERT E. HOPKINS...⊙	6,624	4,117	424.4	58.2	32.9	1921	Chester, Pa.....do.....	Tide Water Oil Co. (N. J.)
221666	MDFW	St. s.	3	2	WEST CHOPAKA...⊙	7,460	4,520	430.7	54.3	26.2	1921	Los Angeles, Calif..	Los Angeles, Calif..	U. S. Shipping Board.
221678	MDDG	St. s.	1	3	Virginia Olson...⊙	1,230	704	225.0	43.0	16.9	1917	North Bend, Oreg..	San Francisco, Calif.	Oliver J. Olson.
221675	MDDF	St. s.	2	3	WM. ROCKEFELLER...⊙	14,054	8,790	554.0	75.3	43.0	1921	Newport News, Va..	New York, N. Y....	Standard Oil Co. (N. J.)
221678	MDDH	*Sch.	2	2	Montgomery.....	2,307	2,192	267.3	40.0	23.6	1921	Sandy Point, Mo....	Baltimore, Md.....	P. Dougherty Co. (Md.)
221676	MDDJ	*Sch.	2	3	Anacosta.....	2,217	2,100	267.3	40.0	23.6	1921	Kingston, N. Y....	Philadelphia, Pa....	Eugene W. Fry.
221691	MDDK	St. s.	2	2	LA PURSIMA.....⊙	5,091	3,632	392.3	51.2	30.4	1921	Los Angeles, Calif..	Los Angeles, Calif..	Union Oil Co. (Calif.)
221695	MDDL	St. s.	3	3	F. H. HILLMAN...⊙	9,835	6,006	500.0	68.2	30.0	1921	Alameda, Calif.....	San Francisco, Calif.	Standard Oil Co. (Calif.)
221700	MDDN	St. s.	2	3	BIRKENHEAD.....⊙	6,960	4,297	425.0	57.2	33.1	1921	Oakland, Calif.....	New York, N. Y....	Vacuum Oil Co. (N. Y.)
221701	MDDP	On. s.	2	3	H. T. HARPER...⊙	3,803	2,300	320.0	46.2	25.7	1921do.....	San Francisco, Calif.	Standard Oil Co. (Calif.)
221707	MDDQ	St. s.	2	2	STEEL SCAFFARER...⊙	5,718	3,471	424.2	56.2	26.5	1921	Kearny, N. J.....	New York, N. Y....	United States Steel Products Co. (N. J.)
221713	MDDR	Sch.	1	3	Louie B. Beauchamp...⊙	430	381	140.3	32.7	12.3	1909	Meteghan, Nova Scotia.	Mobile, Ala.....	J. F. Beauchamp.
221721	MDDT	St. s.	2	2	SAMUEL Q. BROWN...⊙	6,624	4,117	424.4	58.2	32.0	1921	Chester, Pa.....	New York, N. Y....	Tide Water Oil Co. (N. J.)

SEAGOING VESSELS, ARRANGED IN THE ORDER OF SIGNAL LETTERS—Continued.

[Steel vessels in SMALL CAPITALS, Iron in *italics*, wood in roman.]

Official No.	Signal letters.	Htg.	Decks.	Masts.	Name of vessel.	Gross tonnage.	Net tonnage.	Length.	Breadth.	Depth.	When built.	Where built.	Home port (where permanent document issues).	Name of managing or principal owner.
221727	MDGV	St. s.	4	...	PRESIDENT MADISON.	14,187	8,341	516.5	72.3	27.8	1921	Camden, N. J.	Seattle, Wash.	U. S. Shipping Board.
221728	MDGW	St. s.	3	2	Melville Dollar.	7,032	4,310	429.0	55.2	26.6	1921	Shanghai, China.	San Francisco, Calif.	Dollar Steamship Line (Calif.).
221735	MDHC	St. s.	3	3	DIXIE ARROW.	8,046	4,960	468.3	62.7	32.0	1921	New York, N. Y.	New York, N. Y.	Standard Transp. Co. (Del.).
221737	MDHF	Sch.	1	3	Ralph R. Parsons.	431	388	155.2	33.8	12.1	1917	Chevarlo, Nova Scotia.do.....	Ralph S. Parsons.
221781	MDIJ	St. s.	3	3	H. M. STOREY.	9,838	6,007	500.0	68.2	30.0	1921	Alameda, Calif.	San Francisco, Calif.	Standard Oil Co. (Calif.).
221785	MDIHK	St. s.	2	2	STEEL SCIENTIST.	5,718	3,471	424.2	56.2	26.5	1921	Kearny, N. J.	New York, N. Y.	United States Steel Products Co. (N. J.).
221805	MDIL	St. s.	2	2	NEW JERSEY.	6,740	5,084	416.8	56.1	32.7	1921	Bath, Mo.	Port Arthur, Tex.	The Texas Co. (Tex.).
221815	MDIIP	St. s.	1	2	WELFLEET.	430	202	136.1	27.1	16.8	1921	Port Richmond, N. Y.	Fall River, Mass.	Staples Transp. Co. (Mo.).
221833	MDIHS	St. s.	2	1	JOHN PURROY MITCHEL.	331	227	126.8	27.0	14.1	1921	Shooters Island, N. Y.	New York, N. Y.	City of New York.
221830	MDIHT	Shp.	1	4	JAMES DOLLAR.	3,017	2,812	318.0	46.1	26.2	1901	Glasgow, Scotland.	San Francisco, Calif.	Robert Dollar Co. (Calif.).
221837	MDIIV	Sch.	1	3	Strauger.	595	510	171.5	35.0	13.2	1918	Annapolis Royal, Nova Scotia.	Mobile, Ala.	Whitney & Bodden Shipping Co. (Ala.).
221839	MDIHW	St. s.	3	2	MUNARGO.	6,481	3,970	413.8	57.8	22.8	1921	Camden, N. J.	New York, N. Y.	Munargo Steamship Corp. (N. Y.).
221844	MDJB	St. s.	4	0	PRESIDENT HARDING.	14,187	8,345	516.5	72.2	27.8	1921do.....do.....	U. S. Shipping Board.
221857	MDJC	St. s.	2	2	STERL NAVIGATOR.	5,718	3,471	424.2	56.2	26.5	1921	Kearny, N. J.do.....	United States Steel Products Co. (N. J.).
221860	MDJF	Bk.	2	3	Eugenia Emilia.	1,053	957	217.4	35.2	20.1	1876	Dumbarton, Scotland.	New Bedford, Mass.	Lutz de Oliveira.
221861	MDJG	St. s.	3	3	BYRON D. BENSON.	8,211	5,103	465.4	60.2	27.8	1921	Tampa, Fla.	New York, N. Y.	Tlido Water Oil Co. (N. J.).
221864	MDJK	St. s.	1	2	M. L. HANAHAN.	429	216	130.4	23.2	14.2	1919	Savannah, Ga.	Mobile, Ala.	Red Fox Fisheries Co. (Ala.).
221868	MDJL	St. s.	2	2	FRANCIS E. POWELL.	7,096	4,325	431.0	59.2	33.4	1922	Baltimore, Md.	Philadelphia, Pa.	The Atlantic Refining Co. (Pa.).
221882	MDJP	St. s.	1	2	SATURN.	292	137	135.1	22.8	12.4	1920	Greenport, N. Y.	Boston, Mass.	Massachusetts Trawling Co. (Mass.).
221883	MDJQ	St. s.	1	0	J. HAMPTON MOORE.	292	199	123.4	28.4	11.4	1922	Chester, Pa.	Philadelphia, Pa.	City of Philadelphia.
221884	MDJR	St. s.	3	3	W. S. RHEEM.	6,838	4,018	500.0	68.2	30.0	1921	Alameda, Calif.	San Francisco, Calif.	Standard Oil Co. (Calif.).
221833	MDJT	St. s.	2	2	DELAWARE SUN.	8,061	5,617	480.5	66.0	30.8	1922	Chester, Pa.	Philadelphia, Pa.	Sun Oil Co. (N. J.).
221837	MDJV	St. s.	1	1	R. D. LEONARD.	1,778	1,082	265.0	39.2	19.6	1922	Wilmington, Del.do.....	Atlantic Refining Co. (Pa.).
221901	MDJW	St. s.	4	...	PRESIDENT ROOSEVELT.	14,187	8,345	516.5	72.2	27.8	1922	Camden, N. J.do.....	U. S. Shipping Board.
222518	MDKC	*Sch.	1	2	ROCKPORT.	913	915	182.9	34.1	16.3	1922do.....	Rockland, Mo.	Rockland Transportation Co. (Mo.).
221905	MDKF	St. s.	1	2	DEGO.	411	216	130.4	25.2	14.2	1919	Savannah, Ga.	New York, N. Y.	John W. Sullivan Co. (N. Y.).
221906	MDKG	St. s.	1	2	ECKMUEHL.	411	216	139.4	25.2	14.2	1919do.....do.....	Do.
221907	MDKH	St. s.	3	2	Diana Dollar.	7,033	4,321	429.0	55.2	26.6	1921	Shanghai, China.	San Francisco, Calif.	Dollar Steamship Line (Calif.).
222053	MDKL	St. s.	2	2	NORTH KING.	5,061	3,380	376.7	50.7	27.3	1903	Vegeback, Germany.	Portland, Oreg.	Alaska-Portland Packers Assn. (Oreg.).
221913	MDKN	St. s.	1	2	BETHORE.	8,257	4,081	550.3	77.2	43.7	1922	Sparrows Point, Md.	New York, N. Y.	Guaranty Trust Co. (N. Y.).
221921	MDKP	Sch.	1	3	W. J. Colle.	450	301	155.0	35.1	13.0	1922	Pascagoula, Miss.	Gulfport, Miss.	M. M. Flechas.
221930	MDKQ	St. s.	4	2	PAN AMERICA.	13,712	8,051	517.0	72.2	27.8	1922	Sparrows Point, Md.	Baltimore, Md.	U. S. Shipping Board.
221937	MDKR	Ga. s.	1	0	Worthington.	331	225	127.2	34.0	11.7	1921	Milford, Del.	New York, N. Y.	Elizabethport Lighterage Co. (N. J.).
221970	MDLI	*Sch.	1	2	John S. Winstead.	1,160	1,120	214.5	36.1	16.2	1922	Baltimore, Md.	Wilmington, Del.	Eastern Transp. Co. (Del.).
221984	MDLJ	St. s.	2	2	MARYLAND.	398	271	139.8	25.0	13.3	1922	Brooklyn, N. Y.	Baltimore, Md.	Association of Maryland Pilots.
221994	MDLK	Shp.	2	4	Mary Dollar.	3,102	2,880	335.5	40.0	20.5	1904	Glasgow, Scotland.	San Francisco, Calif.	Robert Dollar Co. (Calif.).
221995	MDLN	Shp.	2	4	DAVID DOLLAR.	2,832	2,660	299.5	45.1	24.7	1893	Liverpool, England.do.....	Do.
222013	MDLP	Shp.	1	3	HARVESTHIDE.	2,181	2,057	245.1	41.0	21.5	1894	Glasgow, Scotland.do.....	Do.
222014	MDLQ	Bkn.	2	4	HELVINGINNEEN.	3,100	2,827	319.4	44.5	25.0	1891	Leth, Scotland.do.....	Do.
222015	MDLS	Bkn.	2	4	REINER.	2,765	2,630	300.7	40.0	24.4	1889	Whitehaven, England.do.....	Do.
222007	MDLV	Bkn.	2	3	FIORE.	1,611	1,452	244.6	38.2	20.4	1892	Glasgow, Scotland.	Jacksonville, Fla.	F. W. Emsor.
222013	MDLW	St. s.	2	2	Vacoll.	4,218	2,511	310.1	49.2	28.7	1922	Baltimore, Md.	New York, N. Y.	Vacuum Oil Co. (N. Y.).
222054	MDNF	Ga. s.	3	2	CALFORNIAN.	7,890	4,927	445.1	59.8	27.1	1922	Chester, Pa.do.....	American Hawaiian S. Co. (N. J.).
222063	MDNJ	St. s.	4	2	WESTERN WORLD.	13,712	8,054	517.0	72.2	27.8	1922	Sparrows Point, Md.	Baltimore, Md.	U. S. Shipping Board.
222065	MDNL	Sch.	1	3	Leona & Marion.	313	263	134.0	28.0	7.4	1920	Machias, Mo.	Machias, Mo.	Bartlett F. Small.
222067	MDNP	Ga. s.	1	1	Little Joe.	250	75	134.3	21.7	10.0	1922	Weems, Va.	Reedville, Va.	Bellows & Squire Co. (Va.).

SEAGOING VESSELS, ARRANGED IN THE ORDER OF SIGNAL LETTERS—Continued.

[Steel vessels in SMALL CAPITALS, Iron in *italics*, wood in roman.]

Official No.	Signal letters.	Rtg.	Decks.	Masts.	Name of vessel.	Gross tonnage.	Net tonnage.	Length.	Breadth.	Depth.	When built.	Where built.	Home port (where permanent document issues).	Name of managing or principal owner.
.....	MDLR	Shp.	2	3	Lasbok.....	2,335	2,192	<i>Feet.</i> 269.7	<i>Feet.</i> 42.0	<i>Feet.</i> 24.5	1894	Glasgow, Scotland..	San Francisco, Calif.	Robert Dollar Co. (Calif.).
222130	MDPH	Sch.	1	3	Cynthia J. Griffin...	487	435	157.0	36.3	12.5	1917	Fox River, Nova Scotia.	New York, N. Y....	Phillip Standerman.
222153	MDPK	St. s.	ASTORIA.....	3,078	1,021	310.7	46.0	21.2	1902	Sunderland, England.	Boston, Mass.....	Astoria S. S. Co. (Mass.).
222185	MDPV	St. s.	BAINBRIDGE.....	704	413	130.2	29.0	21.0	1922	East Boothbay, Me.	Grand Haven, Mich.	Benton Transp. Co. (N. Y.).
222197	MDQC	St. s.	1	2	MARORE.....	8,215	4,172	550.3	72.2	43.9	1922	Sparrows Point, Md.	New York, N. Y....	Guaranty Trust Co. (N. Y.).
222230	MDQP	Ga. s.	3	2	MISSOURIAN.....	7,899	4,027	445.1	59.8	27.1	1922	Chester, Pa.....do.....	American Hawaiian S. S. Co. (N. J.).
.....	MDQR	St. s.	1	2	LIZZIE D.....	122	83	77.8	21.0	10.5	1907	Philadelphia, Pa....	Baltimore, Md.....	West Indies Transp. Corp.
222306	MDRF	St. s.	1	0	GENERAL MEIGS....	267	181	125.8	26.4	10.0	1892	Camden, N. J.....	New York, N. Y....	Str. General Meigs, (N. Y.).
222313	MDRG	St. s.	1	0	Princess.....	208	152	102.1	27.8	10.4	1913	Brooklyn, N. Y.....do.....	John F. Dunphy.
222317	MDRI	*Sch.	1	3	Eastern.....	2,193	2,131	267.3	46.0	23.0	1922	Mariners Harbor, N. Y.	Wilmington, Del....	Eastern Transp. Co. (Del.).
222353	MDRN	*Sch.	1	2	James Blight.....	2,197	2,114	267.3	46.0	23.0	1918	Morehead City, N. C.	New York, N. Y....	J. B. King Transp. Co. (N. Y.).
222370	MDRQ	St. s.	1	2	LONG BEACH.....	3,128	1,806	318.1	41.3	21.2	1892	Sunderland, England.do.....	Long Beach S. S. Co. (N. Y.).
222401	MDRS	*Sch.	1	2	A. W. Coburn.....	2,197	2,114	267.3	46.0	23.0	1918	Morehead City, N. C.do.....	J. B. King Transp. Co. (N. Y.).
222416	MDRW	St. s.	1	1	Louise.....	530	298	107.3	23.3	13.8	1922	Millford, Del.....	Reedville, Va.....	The Palmer Fisheries (Va.).
222427	MDSF	St. s.	1	2	FISHER.....	316	175	130.2	23.1	12.1	1922	East Boothbay, Me..	Portland, Me.....	Portland Trawling Co. (Me.).
222439	MDSH	*Sch.	2	3	Charles J. Hopper...	2,217	2,131	267.3	46.0	23.0	1922	Stratford, Conn....	Wilmington, Del....	Eastern Transp. Co. (Del.).
222440	MDSJ	St. s.	1	2	SEINER.....	340	175	130.2	24.0	13.0	1922	East Boothbay, Me..	Portland, Me.....	Portland Trawling Co. (Me.).
222513	MDSQ	St. s.	1	2	LEOBEN.....	285	194	135.0	22.0	12.7	1918	Fort William, Ontario.	New York, N. Y....	John W. Sullivan (N. Y.).
27055	MDSR	St. s.	1	2	BLUE HILL.....	2,194	1,828	322.8	42.2	18.9	1893	Cleveland, Ohio....	New Orleans, La....	L'Hote Steamship Co. (La.).
222510	MDST	*Sch.	1	2	ROCKLAND.....	943	915	188.9	31.1	16.3	1922	Camden, N. J.....	Rockland, Me.....	Rockland Transp. Co. (Me.).
222528	MDSV	*Sch.	1	3	Brooklyn.....	1,880	1,701	266.0	40.2	27.3	1883	Greenock, Scotland.	New York, N. Y....	Noptuno Lino (Del.).
222535	MDTB	St. s.	1	0	Margaret A. Moran...	106	45	81.3	20.0	9.9	1919	Stauford, Conn....	Philadelphia, Pa....	Moran Towing & Transp. Co. (N. Y.).
222537	MDTC	St. s.	1	2	STEELORE.....	8,215	4,172	550.3	72.2	43.0	1922	Sparrows Point, Md.	New York, N. Y....	Guaranty Trust Co. (N. Y.).
222539	MDTF	St. s.	3	2	STEEL TRAVELER..	7,056	4,381	424.2	60.2	26.5	1922	Kearny, N. J.....do.....	United States Steel Products Co. (N. J.).
222547	MDTG	Sch.	1	3	Lucy R.....	128	103	96.5	23.3	8.9	1920	Church Point, N. S.	Rockland, Me.....	Snow Marine Co. (Me.).
.....	MDTH	Sch.	Loyalty.....	2,130	1,594	259.3	41.0	22.2	1922do.....	New York, N. Y....	David Cohen.
223102	MDTJ	Sch.	1	5	Robin Hood.....	1,983	1,769	265.7	41.1	21.0	1918	Tacoma, Wash.....do.....	Hunter Navigation Co. (Del.).
222560	MDTK	Bkn.	2	3	Rebecca C. Scott....	813	724	177.8	36.4	18.3	1919	Alma, New Brunswick.	Mobile, Ala.....	Lemuel A. Scott.
222562	MDTL	Sch.	1	3	Fairhaven.....	170	141	97.4	26.3	11.5	1921	Fairhaven, Mass....	Providence, R. I....	William H. Draper.
222580	MDTQ	*Sch.	1	2	ROCKVILLE.....	943	915	188.9	31.1	16.3	1922	Camden, N. J.....	Rockland, Me.....	Rockland Transp. Co. (Me.).
.....	MDTS	Sch.	1	4	Bluebird.....	1,017	1,230	234.4	43.0	18.8	1918	Seattle, Wash.....	New York, N. Y....	Henry W. Hazelton.
222623	MDTV	*Sch.	1	2	ROCK HANDB.....	943	915	188.9	31.1	16.3	1922	Camden, N. J.....	Rockland, Me.....	Rockland Transp. Co. (Me.).
222632	MDVB	St. s.	2	2	St. Michael.....	1,415	824	228.2	35.1	18.0	1892	Philadelphia, Pa....	New York, N. Y....	Nicola Fillberie.
222636	MDVG	St. s.	2	0	STATE OF MARYLAND	1,783	669	320.0	56.0	16.9	1922	Wilmington, Del....	Baltimore, Md.....	Seaboard Bay Lino (Md.).
222648	MDVH	*Sch.	1	2	ROCK HAVEN.....	943	915	188.9	31.1	16.3	1922	Camden, N. J.....	Rockland, Me.....	Rockland Transp. Co. (Me.).
.....	MDVJ	Sch.	Mecca.....	2,020	1,372	201.0	41.9	22.0	1918	Tacoma, Wash.....	New York, N. Y....	Henry W. Hazelton.
222661	MDVI	St. s.	1	1	Harbor Tug No. 82..	106	72	81.3	20.0	0.0	1919	Millford, Del.....	Rochester, N. Y....	Rochester Terminal and Canal Corp. (N. Y.).
222673	MDVP	St. s.	3	4	LOGAN.....	7,161	5,303	445.5	40.2	30.0	1892	Belfast, Ireland....	Savannah, Ga.....	E. T. Winston.
222695	MDVS	St. s.	2	2	HALEAKALA.....	3,079	1,516	245.2	46.2	27.0	1923	Chester, Pa.....	Honolulu, Hawaii...	Inter Island Steam Navigation Co. (T. H.).
222697	MDVT	St. s.	3	2	DIX.....	6,022	5,105	436.4	52.1	23.8	1892	Sunderland, England.	San Francisco, Calif.	Robert Dollar Co. (Calif.).
222706	MDWB	St. s.	1	2	QUINCY.....	4,230	3,193	350.3	51.0	22.0	1909do.....	New York, N. Y....	Quincy S. S. Co. (N. Y.).
222715	MDWC	St. s.	2	0	STATE OF VIRGINIA.	1,783	674	320.0	56.0	16.0	1923	Wilmington, Del....	Baltimore, Md.....	Seaboard Bay Lino (Md.).
222719	MDWF	St. s.	1	3	Daisy Gray.....	1,187	655	216.2	45.3	15.5	1922	Portland, Ore.....	San Francisco, Calif.	S. S. Freeman.
222720	MDWG	St. s.	2	2	WILTON.....	1,827	1,094	233.6	40.2	21.3	1923	Sparrows Point, Md.	Baltimore, Md.....	Eastern S. S. Lines (Me.).

SEAGOING VESSELS, ARRANGED IN THE ORDER OF SIGNAL LETTERS--Continued.

(Steel vessels in SMALL CAPITALS, Iron in *italics*, wood in roman.)

Offical No.	Signal letters.	Rtg.	Decks.	Masts.	Name of vessel.	Gross tonnage.	Net tonnage.	Length.	Breadth.	Depth.	When built.	Where built.	Home port (where permanent document issues).	Name of managing or principal owner.
222730	MDWK MDWL	Sch. St. s.	3	4	Reliance..... CALAWAH.....	2,124 7,270	1,587 4,165	271.6 415.0	46.4 49.2	22.2 30.0	1918 1893	Tacoma, Wash..... Belfast, Ireland.....	New York, N. Y..... Los Angeles, Calif....	August N. Schneider. Los Angeles S. S. Co. (Calif.).
222731	MDWN	St. s.	1	2	SAN JUAN II.....	200	87	116.1	27.0	8.2	1923	Violet, La.....	New Orleans, La....	New Orleans Blue- fields Fruit and Transpn. Co.
222741	MDWQ	St. s.	1	0	N. Y. CENTRAL No. 30.	235	160	102.0	25.6	11.9	1923	Brooklyn, N. Y.....	New York, N. Y.....	New York Central R. R. Co. (N. Y.).
222747	MDWR MDWS	Sch. St. s.	1 2	5 2	THAD..... PENNSYLVANIA SUN.....	2,117 8,802	1,805 5,635	238.2 480.5	44.7 66.0	22.2 36.8	1918 1923	Tacoma, Wash..... Chester, Pa.....do..... Philadelphia, Pa....	John Franklin. Sun Oil Co. (N. J.).
222749	MDWV	St. s.	1	2	CATTLEA.....	276	150	110.8	21.2	10.8	1912	Philadelphia, Pa....	New York, N. Y.....	D. D. Dearborn & Co. New York Shipbuild- ing Corp. (N. Y.).
222750	MFBC	St. s.	2	2	EURANA.....	0,651	4,159	419.5	56.5	33.3	1920	Camden, N. J.....	Philadelphia, Pa....	Robert Dollar Co. (Calif.).
222746	MFBD	St. s.	2	2	CELTIC.....	3,738	2,429	371.8	41.2	27.2	1891	Belfast, Ireland.....	San Francisco, Calif.	Eastern S. S. Lines (Mo.).
222746	MFBD	St. s.	2	2	CORNISH.....	1,827	1,091	223.6	40.2	21.3	1923	Sparrows Point, Md.	Boston, Mass.....	Merchants & Miners Transpn. Co. (Md.).
222760	MFBI	St. s.	4	2	ALLEGHANY.....	5,486	3,261	350.7	52.1	15.2	1923	Kearny, N. J.....	Baltimore, Md.....	U. S. Shipping Board. New York Central R. R. Co. (N. Y.).
222762	MFBJ	St. s.	1	1	Beetle.....	103	10	81.7	21.5	9.0	1919	City Island, N. Y....	Norfolk, Va.....	Do.
222780	MFBK	St. s.	1	0	N. Y. CENTRAL No. 31.	235	160	102.0	25.6	11.9	1923	Brooklyn, N. Y.....	New York, N. Y.....	Do.
222787	MFBL	St. s.	1	0	N. Y. CENTRAL No. 32.	235	160	102.0	25.6	11.0	1923do.....do.....	Do.
222790	MFBN	El. s.	1	0	STANDARD SERVICE.	1,271	765	210.0	40.1	16.1	1923	San Francisco, Calif.	San Francisco, Calif.	Standard Oil Co. (Calif.).
222822	MFBS	St. s.	2	2	DICKENSON.....	831	391	174.3	30.1	21.8	1923	Chester, Pa.....	New York, N. Y.....	Commercial Pacific Ca- ble Co. (N. Y.).
222831	MFBT	St. s.	4	2	BERKSHIRE.....	5,486	3,261	350.7	52.1	15.2	1923	Kearny, N. J.....	Baltimore, Md.....	Merchants & Miners Transpn. Co. (Md.).
222880	MFBU	St. s.	1	2	RICHARD V. LIND- ABURY.	7,939	6,103	586.3	60.0	28.0	1923	Lorain, Ohio.....	Duluth, Minn.....	Pittsburgh S. S. Co. (W. Va.).
222889	MFBU	*Sch.	1	3	Winsor.....	1,031	959	202.0	38.1	16.5	1923	Bath, Mo.....	Philadelphia, Pa....	Westmoreland Coal Co.
222893	MFCD	St. s.	1	2	CAESAR.....	2,028	1,778	310.0	44.0	20.5	1896	Stockton on Tess, England.	Seattle, Wash.....	James Griffiths & Son.
222958	MFCN	St. s.	2	2	BUFORD.....	4,801	3,042	370.6	41.2	26.6	1890	Belfast, Ireland.....	San Francisco, Calif.	Fred Linderman.
222966	MFCQ	St. s.	1	2	ALASKA.....	4,058	277	350.4	49.6	15.6	1923	Tacoma, Wash.....	New York, N. Y.....	Atlas S. B. Co. (Nev.).
222988	MFCR	Shp.	1	3	Tusitola.....	1,743	1,021	201.0	39.0	23.4	1883	Greenock, Scotlanddo.....	The Ship Tusitola Co. (N. Y.).
222987	MFCU	Sch.	1	3	Mildred B.....	403	363	141.4	31.1	11.0	1910	Port Greville, N. S.	Gulfport, Miss.....	G. B. and L. N. Dantler.
222992	MFCV	Ga. s.	1	2	STEELMOTOR.....	1,695	973	250.3	42.9	17.2	1923	Kearny, N. J.....	New York, N. Y.....	United States Steel Products Co. (N. J.).
222993	MFCV	*Sch.	1	3	Hutchison.....	1,031	959	202.9	38.1	16.5	1923	Bath, Mo.....	Philadelphia, Pa....	Westmoreland Coal Co.
223031	MFDG	St. s.	1	2	CHLORE.....	13,151	8,393	519.6	72.2	40.5	1922	Alameda, Calif.....	New York, N. Y.....	Guaranty Trust Co. (N. Y.).
222943	MFDJ	Ga. s.	1	0	TROY SOCONY.....	943	601	253.0	37.6	13.0	1923	Chester, Pa.....do.....	Standard Transpn. Co. (Del.).
223043	MFDK	St. s.	1	1	J. Oswald Boyd.....	1,806	1,273	241.8	44.1	20.3	1913	Palsley, Scotland....	Los Angeles, Calif....	Pan American Petro- lum & Transport Co. (Del.).
223062	MFDQ	Ga. s.	1	2	Tenno.....	1,625	962	245.0	40.1	17.7	1920	Elizabeth, N. J.....	New York, N. Y.....	International Products Steamship Co. (Del.).
223067	MFDK	St. s.	1	2	ITORORO.....	1,625	962	245.0	40.1	17.7	1920do.....do.....	Do.
223058	MFDU	St. s.	1	2	AQUIDABAN.....	1,625	962	245.0	40.1	17.7	1920do.....do.....	U. S. Steel Products Co. (N. J.).
223082	MFDV	Ga. s.	1	2	STEELENDOR.....	1,695	973	250.3	42.9	17.2	1923	Kearny, N. J.....do.....	Willcox Fertilizer Co. (Conn.).
223087	MFDV	St. s.	1	1	Elias E. Wilcox.....	329	161	139.1	24.0	11.0	1923	Noank, Conn.....	New London, Conn.	Willcox Fertilizer Co. (Conn.).

LIST OF YACHTS, ARRANGED IN THE ORDER OF SIGNAL LETTERS.

[Steel vessels in SMALL CAPITALS, Iron in *italics*, wood in roman.]

ABBREVIATIONS:

Sch. = schooner. Slp. = sloop. Ga. s. = gas screw.
 Ywl. = yawl. St. s. = steam screw. El. s. = electric screw.
 ☉ = Equipped with wireless apparatus.

Official No.	Signal letters.	Rtg.	Decks.	Masts.	Name of yacht.	Gross tonnage.	Net tonnage.	Length.	Breadth.	Depth.	When built.	Where built.	Home port (where permanent document issues).	Name of owner.
								<i>Feet.</i>	<i>Feet.</i>	<i>Feet.</i>				
26120	IISJR	Sch.	1	2	Clarina.....	171	171	87.0	24.4	8.0	1861	Searsport, Mo.....	Boston, Mass.....	Arthur Porlin.
120626	KDFJ	Ga. s.	1	2	Isolda.....	29	28	47.5	16.8	6.5	1885	Thomaston, Mo.....	Baltimore, Md.....	Jesse W. Clark.
126346	KDJB	Sch.	1	2	Coronet.....	160	152	118.7	27.0	11.7	1885	Brooklyn, N. Y.....	Portland, Mo.....	Kingdom Yacht Club.
130380	KDVB	St. s.	1	2	Tech.....	160	93	115.4	20.0	9.0	1887	Marous Hook, Pa.....	Wilmington, Del.....	T. C. Du Pont.
15346	KDWR	Ga. s.	1	0	Loona.....	20	10	46.0	16.3	4.8	1867	Newport, R. I.....	Baltimore, Md.....	John Dorn.
115939	KFDL	Ga. s.	1	2	Lady Jay.....	74	60	102.5	10.0	7.0	1883	Brooklyn, N. Y.....	New York, N. Y.....	Florida Hotel Navigation Co. (Del.).
116216	KFGC	Sch.	1	2	Sta Fox.....	131	90	96.5	23.0	12.0	1888	Wilmington, Del.....do.....	Richard D. Upham.
14473	KGIM	Sch.	1	2	KATRINA.....	62	69	73.0	20.1	10.3	1888	City Island, N. Y.....do.....	James B. Ford.
86055	KQLR	Ga. s.	1	1	Gorilla.....	20	10	45.0	14.5	7.8	1889	Brooklyn, N. Y.....	Boston, Mass.....	Daniel C. Roberts.
126571	KGNT	Ga. s.	1	2	CONSTELLATION.....	167	118	123.7	24.0	12.9	1889	City Island, N. Y.....do.....	Herbert M. Sears.
126411	KQWJ	Sch.	1	2	Clara.....	45	22	90.6	11.4	7.3	1887	Bristol, R. I.....	Baltimore Md.....	Moses Schloss.
120722	KIHR	Ga. s.	1	2	Fonella.....	39	41	57.2	17.0	9.0	1888	Noank, Conn.....	Providence, R. I.....	Lester W. Millman.
100460	KHID	Ga. s.	1	2	Mars.....	22	20	45.5	16.5	4.4	1826	Bayport, N. Y.....	Miami, Fla.....	Chester B. Kayes.
106740	KHDL	Slp.	1	1	Alga.....	22	21	48.5	14.1	8.6	1888	Boston, Mass.....	Boston, Mass.....	Howard E. Porry.
92187	KHFN	Sch.	1	2	Merlin.....	90	92	96.1	23.3	10.2	1889do.....	Boston, Mass.....	Ralph E. Forbes.
116332	KHFV	St. s.	2	3	SULTANA.....	400	212	161.1	28.0	16.2	1890	Brooklyn, N. Y.....	New York, N. Y.....	Paul E. De Fere.
86104	KHLO	Ga. s.	1	2	Onaway.....	38	32	66.6	13.0	8.0	1890	Nyack, N. Y.....	Port Huron, Mich.....	Wm. T. Hendricks.
106797	KIHW	Ga. s.	1	1	Awa.....	18	17	43.7	15.0	5.5	1889	South Boston, Mass.....	Ellsworth, Mo.....	Charles H. Hodgkins.
95753	KJHN	Ga. s.	1	0	Welfare.....	39	37	62.5	15.9	9.3	1883	Boston, Mass.....	Baltimore, Md.....	Wm. Henry Thompson.
141135	KJMN	Ga. s.	1	0	Lotawana.....	23	21	42.3	13.4	7.2	1880	South Boston, Mass.....	New York, N. Y.....	Arthur K. Price.
81333	KJPM	St. s.	1	1	WILD DUCK.....☉	233	116	133.4	24.0	11.0	1891	Boston, Mass.....	Port Arthur, Tex.....	Gulf Refining Co.
86166	KJSP	Slp.	1	1	Giuliano.....	23	22	46.0	15.2	6.3	1891	Mariners Harbor, N. Y.....	New York, N. Y.....	J. E. Dwight
92306	KJTR	Ga. s.	1	1	Millote.....	27	26	52.0	16.4	6.0	1890	Boston, Mass.....	Reedville, Va.....	Mrs. R. H. Edwards.
145626	KLJW	St. s.	1	2	TRUANT.....	100	60	120.0	17.8	10.0	1892	Bristol, R. I.....	Chicago, Ill.....	Samuel Insull.
197010	KLQN	St. s.	1	2	NEAIRA.....	342	212	145.0	23.6	12.6	1893	Wilmington, Del.....	New York, N. Y.....	Charles A. Gould.
126956	KLQP	Sch.	1	2	CORONA.....	136	120	104.3	24.0	16.4	1893	Bristol, R. I.....do.....	Cleveland H. Dodge.
3588	KLQV	Ga. s.	1	0	Beronda.....	17	15	47.1	9.1	5.2	1893	Camden, N. J.....	Boston, Mass.....	Henry H. Gibson.
136374	KLRJ	St. s.	1	2	Condor.....	197	134	140.1	20.1	6.7	1893	Nyack, N. Y.....	Savannah, Ga.....	Jas. A. Bourko.
107043	KLRW	St. s.	1	2	Priscilla.....	65	36	59.0	15.2	8.1	1893	South Boston, Mass.....	Port Arthur, Tex.....	E. F. Miller.
126905	KLTM	Ga. s.	1	1	Choctaw.....	19	18	44.7	14.4	6.6	1889do.....	Philadelphia, Pa.....	Geo. W. Holman, Jr.
96247	KLWF	Ga. s.	1	2	Illrondele.....	35	26	74.0	13.0	7.0	1893	Nyack, N. Y.....	Buffalo, N. Y.....	George E. Pierce.
88296	KMBS	Ga. s.	1	2	Glendoveer.....	42	38	62.2	17.0	6.8	1894	Tottenville, N. Y.....	Baltimore, Md.....	Chas. A. Auderton.
157399	KMBW	St. s.	1	2	WYNAH.....	143	74	115.0	20.5	9.4	1894	SparrowPoint, Md.....	Port Huron, Mich.....	Frank W. Fletcher.
130492	KMFB	St. s.	1	2	Polyanthus.....	38	35	78.0	13.0	7.9	1895	Bristol, R. I.....	Rochester, N. Y.....	William H. Briggs.
127071	KMFP	St. s.	1	2	Charlletta.....	17	12	55.2	11.0	5.7	1895	Nyack, N. Y.....	Capo Vincent, N. Y.....	P. W. Devendorf.
157418	KMFT	St. s.	1	2	Duquesne.....	82	41	119.0	15.7	8.9	1895	Bristol, R. I.....	New York, N. Y.....	Geo. W. Bradenburgh.
81511	KMG8	St. s.	1	2	Valcour.....	61	48	89.5	14.2	8.5	1895	Nyack, N. Y.....	Plattsburg, N. Y.....	Joseph C. Sibloy.
111680	KMHC	St. s.	1	2	Duchess.....	55	33	99.5	13.3	8.0	1895	Braintree, Mass.....	New York, N. Y.....	Wm. M. Mills.
77188	KMHJ	Ga. s.	1	2	Sylvia.....	21	21	43.3	16.0	4.6	1895	South Boston, Mass.....	Boston, Mass.....	A. B. Morse.
116608	KMJW	St. s.	1	2	THESPIA.....	311	170	179.6	28.3	12.0	1895	Philadelphia, Pa.....	New York, N. Y.....	G. A. Conroy.
107200	KMNT	St. s.	1	2	Alcon.....	151	71	110.0	20.0	10.2	1890	Chester, Pa.....do.....	Niquero Sugar Co. (N. Y.).
127124	KMPT	Ga. s.	1	2	Corinthia.....	27	24	66.8	11.7	5.0	1890	New York, N. Y.....	Philadelphia, Pa.....	Willard J. Rafetto.
161769	KMR8	Ga. s.	1	2	Isis.....	17	17	43.5	12.3	7.5	1890	South Boston, Mass.....	Boston, Mass.....	Coleman Tousoy.
92713	KMSH	St. s.	1	2	Navajo.....	42	28	70.0	12.3	7.9	1896	Nyack, N. Y.....	New York, N. Y.....	Mildred N. Colliton.
110750	KNBQ	Ga. s.	1	2	Spalpeen.....	29	26	66.0	12.5	8.1	1897	Bristol, R. I.....	Boston, Mass.....	Wm. Whitman, Jr.
127170	KNBL	St. s.	1	2	Coulier.....	65	44	91.3	15.8	8.5	1897	South Boston, Mass.....	Washington, D. C.....	George Warrington.
99369	KNBS	St. s.	1	2	HAWAIIA.....	219	149	147.1	21.1	11.4	1897	New York, N. Y.....	Detroit, Mich.....	John B. Ford.
127191	KNCB	Ga. s.	1	2	Coyote.....	44	30	72.5	14.0	7.4	1897	Long Id. City, N. Y.....	Chicago, Ill.....	Alexander Maurleam.
155303	KNCF	Ga. s.	1	1	Genevieve.....	43	39	90.5	13.0	5.0	1897do.....	Stonington, Conn.....	John F. Noyes.
130743	KNCH	St. s.	1	2	Laurion.....	52	35	69.2	13.7	7.9	1897	Bristol, R. I.....	Cape Vincent, N. Y.....	M. Crouse Klock.
107203	KNCR	St. s.	1	2	ONEIDA.....☉	583	396	172.0	24.0	15.1	1897	Wilmington, Del.....	New York, N. Y.....	International Film Service Co. (N. Y.).
96370	KNDB	Sch.	1	2	HILDEGARD.....	184	145	105.0	26.0	19.5	1897do.....	Philadelphia, Pa.....	E. H. Coleman.
100642	KNFD	Ga. s.	1	1	White Heather.....	16	10	42.0	13.5	6.3	1897	Tottenville, N. Y.....	Portsmouth, N. H.....	Itufus Waterman.

† Composite.

LIST OF YACHTS, ARRANGED IN THE ORDER OF SIGNAL LETTERS—Continued.

(Steel vessels in SMALL CAPITALS, Iron in Italics, wood in roman.)

Offical No.	Signal letters.	Rig.	Decks.	Masts.	Name of yacht.	Gross tonnage.	Net tonnage.	Length.	Breadth.	Depth.	When built.	Where built.	Home port (where permanent document issued).	Name of owner.
107322	KNFR	St. s.	1	0	Nelfred	36	24	<i>Fect.</i> 75.3	<i>Fect.</i> 13.8	<i>Fect.</i> 5.5	1897	Brooklyn, N. Y.	Oswego, N. Y.	Frederick Frazer.
92860	KNJW	St. s.	1	2	Cornelia	59	40	87.7	15.1	8.4	1858	New York, N. Y.	Chicago, Ill.	Marshall D. Wilbur.
161107	KNLP	St. s.	1	2	Kuloda	79	47	96.4	15.4	8.3	1898	Boston, Mass.	Buffalo, N. Y.	Edward Michael.
136695	KNPR	St. s.	1	2	ELRENA	201	138	132.7	21.5	10.6	1898	Elizabeth, N. J.	New York, N. Y.	Henry Darlington.
161816	KNWC	Ca. s.	1	2	Vigil	26	26	51.0	17.8	5.2	1898	Cottonville, N. Y.	do.	Alexander Simpson.
107440	KNWF	St. s.	2	3	APHRODITE	1,147	654	262.5	35.6	20.1	1899	Bath, Me.	do.	Oliver H. Payne.
127328	KNWS	St. s.	1	2	CORSAIR	1,136	772	270.0	33.3	20.9	1899	Newburgh, N. Y.	do.	J. Pierpont Morgan.
50817	KPDB	Ca. s.	1	2	Inanda	32	29	61.5	14.4	13.9	1899	Bristol, R. I.	do.	Allan L. L. Lindley.
107467	KPPG	Ca. s.	1	2	Alpha	36	29	73.0	12.2	6.7	1899	New York, N. Y.	do.	George M. Allen.
107470	KPIJ	St. s.	1	2	FORTUNA	119	81	128.3	17.2	9.0	1899	Morris Heights, N. Y.	Oswego, N. Y.	Burns Lyman Smith.
116901	KPLG	Ca. s.	1	2	Shular	30	27	65.2	15.0	7.9	1899	South Boston, Mass.	New York, N. Y.	Frederick Foster Carey.
111237	KPIB	Sch.	1	2	Iikamo	51	44	61.1	17.5	7.0	1899	East Boothbay, Me.	do.	C. S. Hamilton.
141554	KPIIC	St. s.	1	2	LOUDOUN	108	114	119.9	17.2	7.5	1899	Elizabeth, N. J.	do.	Lewis Nixon.
107474	KPIIF	St. s.	1	2	COLUMBIA	259	151	163.7	22.3	10.9	1899	Chester, Pa.	do.	Geo. S. Dearborn, Est. of.
25314	KPIJF	Sch.	1	2	Uncas	30	30	56.5	16.4	6.4	1898	Tottonville, N. Y.	Los Angeles, Calif.	John Bowers.
107501	KPIJF	Ywl.	1	2	Athene	75	67	83.4	19.0	10.8	1899	Bristol, R. I.	San Francisco, Calif.	Carlton E. Miller.
116900	KPMQ	Sch.	1	2	Salle	20	20	54.8	14.3	4.7	1899	Spring Lake, Mich.	Chicago, Ill.	Herbert Harley.
141597	KPRG	Ca. s.	1	2	Sea Scamp	29	28	58.6	16.4	7.7	1899	Baltimore, Md.	Newark, N. J.	Harvey W. Dobbins, Jr.
150876	KPSV	Ca. s.	1	2	Ponolve	23	15	45.0	14.2	5.8	1900	Fall River, Mass.	New Haven, Conn.	H. H. Barnes.
93030	KPYB	Ca. s.	1	2	Cirec	18	15	43.0	15.0	6.2	1900	Tottonville, N. Y.	Grand Haven, Mich.	Roger O. Butterfield.
81691	KPVN	Sch.	1	2	Winnabago	17	14	52.0	14.0	6.0	1900	North Haven, Mo.	New Bedford, Mass.	Chas. O. Foster.
136890	KPYR	St. s.	1	2	ELFRIDA	146	99	123.5	18.2	10.1	1900	New York, N. Y.	New York, N. Y.	Chas. Martin Clark.
117268	KQBI	Ca. s.	1	2	Siesta	32	33	57.7	15.1	8.4	1900	New Bedford, Mass.	Philadelphia, Pa.	John S. Newbold.
93048	KQDJ	Sch.	1	2	Miladi	31	26	56.7	15.2	3.0	1900	South Boston, Mass.	Newport News, Va.	Fred W. Scott.
161858	KQDN	St. s.	1	2	Valda	79	54	101.7	14.1	7.0	1900	do.	Boston, Mass.	James A. Ross.
136806	KQDP	St. s.	1	2	Empress	50	34	94.0	13.7	8.2	1900	Bristol, R. I.	New York, N. Y.	T. H. Wheeler.
85540	KQMF	St. s.	1	2	GENEBEE	212	171	119.0	27.7	13.7	1900	Elizabeth, N. J.	Boston, Mass.	Arthur L. Crowley.
93104	KQNM	Ca. s.	1	1	Mormaid	30	28	59.9	15.4	7.1	1901	City Island, N. Y.	New York, N. Y.	Charissa Dloermanan.
127517	KQRV	Ca. s.	1	2	Mindoro	44	38	51.9	17.0	8.1	1900	New York, N. Y.	Salem, Mass.	John S. Curtis.
117035	KQTF	Ca. s.	1	2	Seneca	65	61	81.8	20.4	9.7	1901	Brooklyn, N. Y.	Boston, Mass.	Frank B. McQuesten.
161887	KQWP	Ca. s.	1	2	Towindward	42	37	62.0	16.9	7.9	1901	New York, N. Y.	New York, N. Y.	Wm. Allen Butler.
127549	KQWR	Ca. s.	1	2	Monataka	26	23	50.2	15.4	6.7	1901	East Boston, Mass.	Ellsworth, Me.	H. E. Hamlin.
117061	KRBL	Ca. s.	1	0	Savalo	45	40	68.0	17.2	5.6	1901	Tottonville, N. Y.	Savannah, Ga.	Mrs. Bessie B. Baughn, Est. of.
121191	KRID	Ca. s.	1	0	Skytark	19	16	61.0	10.2	5.2	1901	New York, N. Y.	New York, N. Y.	W. M. Pratt.
93083	KRID	Slp.	1	1	Marchioness	31	25	54.0	15.6	6.0	1900	Bristol, R. I.	Philadelphia, Pa.	Leonard B. Clark.
107691	KRIF	St. s.	1	0	Arrow	82	66	126.8	12.8	8.5	1901	Nyaek, N. Y.	Taltimore, Md.	C. E. Fisher.
107697	KRGB	St. s.	1	2	Aquilo	176	103	127.4	20.0	11.3	1901	South Boston, Mass.	Tacoma, Wash.	H. F. Alexander.
86570	KRGM	Ca. s.	1	2	Genoviovo	22	20	46.4	14.1	6.6	1901	Monument Beach, Mass.	New York, N. Y.	Frederic R. Gray.
107721	KRMQ	Sch.	1	2	Norka	28	24	59.4	15.0	7.5	1902	South Boston, Mass.	do.	Seth M. Milliken.
20635	KRMT	St. s.	1	2	Florence	104	71	107.6	18.2	12.0	1902	Bristol, R. I.	do.	Manley S. Sullivan.
93241	KRMV	Ca. s.	1	0	Siesta	44	39	67.1	15.0	3.3	1900	Croton, N. Y.	Hurlington, Va.	Eugene K. Smith.
111395	KRMW	Ca. s.	1	2	Roamer	89	61	82.7	17.2	8.1	1902	Bristol, R. I.	Brunswick, Ga.	F. D. M. Strachan.
155121	KRNP	Ca. s.	1	2	Oulatchouan	19	13	52.4	10.5	4.8	1900	Trenton, N. J.	New Orleans, La.	William J. Kearney.
96601	KRNP	St. s.	1	2	HELENITA	304	207	161.0	22.3	12.6	1902	New York, N. Y.	New York, N. Y.	Frank J. Gould.
127632	KRPS	Sch.	1	2	Clarissa	43	38	67.0	17.0	8.1	1901	East Boothbay, Me.	Philadelphia, Pa.	Eli Kirk Price.
93261	KRQF	Ca. s.	1	2	Itobin	49	45	73.9	18.3	8.6	1902	New York, N. Y.	Boston, Mass.	Norman H. White.
161207	KRQL	Ca. s.	1	2	Keowaydin	16	14	44.2	11.0	4.2	1902	Glenwood, N. Y.	New York, N. Y.	Ollvia A. Thomas.
111412	KRQN	St. s.	2	2	DRUID	539	367	195.6	27.2	15.9	1902	Port Richmond, N. Y.	do.	O. K. MacFadden.
127650	KRSD	Sch.	1	2	Cygnat	29	26	68.1	15.0	7.7	1902	Boston, Mass.	Boston, Mass.	Stanley M. Bolster.
161125	KRSD	St. s.	1	1	KISMET	46	71	117.0	18.6	11.0	1899	Wilmington, Del.	New York, N. Y.	Herbert Coppell.
107707	KRTH	St. s.	1	2	Cutty Sark	246	163	110.0	20.0	19.0	1902	do.	do.	Alexander Smith.
130980	KRVB	St. s.	2	2	NOMA	763	519	236.0	28.1	18.4	1902	Port Richmond, N. Y.	do.	Rodman Wannemaker.
107784	KRWJ	St. s.	1	2	AZTEC	818	576	321.4	30.0	15.3	1902	Elizabeth, N. J.	Boston, Mass.	Frank B. McQuesten.
127680	KRWJ	St. s.	1	2	ALICIA	174	118	128.0	19.8	10.4	1902	New York, N. Y.	Pittsburgh, Pa.	John W. Hubbard.
3950	KRXC	Ca. s.	1	0	Donito	159	152	94.5	23.0	4.4	1902	Croton on Hudson, N. Y.	do.	Alex. Laughlin.
127721	KSHV	St. s.	1	2	Corinthia	64	36	80.1	10.0	6.0	1903	New York, N. Y.	New York, N. Y.	Frederic Condo.
161933	KSHB	Ca. s.	1	2	Wayfarer	40	33	70.7	10.6	8.7	1903	Boston, Mass.	Boston, Mass.	Charles L. Harding.
131005	KSHF	Ca. s.	1	0	PH	60	34	95.6	12.2	0.0	1903	New York, N. Y.	New York, N. Y.	J. A. Nickolson.
107834	KSHR	St. s.	1	2	ARIA	102	130	148.1	18.4	11.1	1903	do.	Bangor, Me.	Edward H. Blake.
93373	KSHV	Ca. s.	1	0	Sollicitor	55	47	71.0	14.8	5.8	1903	Nyaek, N. Y.	Newark, N. J.	Walter H. Snelling.
151000	KSLT	Slp.	1	1	Pellegrina	19	17	47.1	13.6	6.5	1903	Boston, Mass.	New York, N. Y.	George B. Gibbons.
137078	KSMH	St. s.	1	1	Elsa II	99	77	100.3	18.9	9.6	1903	Port Jefferson, N. Y.	Pittsburgh, Pa.	Estate of Harriet G. Curry.
96601	KSNQ	Slp.	1	1	Francis M	35	35	61.1	16.1	5.2	1901	New Rochelle, N. Y.	Philadelphia, Pa.	Edward Engle.
100788	KSNJ	Sch.	1	2	INCOMAR	142	113	97.0	24.2	11.0	1903	Bristol, R. I.	New York, N. Y.	D. R. Hanna.
200629	KSNT	Ca. s.	1	2	Dawn II	24	21	49.3	14.5	5.9	1903	Fall River, Mass.	Baltimore, Md.	Clarence R. Claghorn.
200147	KSNL	Ca. s.	1	2	Normona	62	45	71.9	22.2	5.2	1903	Tottonville, N. Y.	Key West, Fla.	William L. Velle.
200212	KSQC	Ca. s.	1	1	Nokomis	44	39	64.5	14.2	6.0	1903	Mariners Harbor, N. Y.	Charleston, S. O.	Carolina Yacht Corporation (S. C.).
200287	KSQT	St. s.	1	2	FLORUDOR	103	70	105.1	16.2	8.5	1903	City Island, N. Y.	New York, N. Y.	Edward P. Morse.
200334	KSIB	St. s.	1	3	ATLANTIC	303	206	144.5	29.5	13.1	1903	Shooters Island, N. Y.	do.	Cornelius Vanderbilt.
200314	KSIB	Ca. s.	1	2	Wing and Wing	16	12	45.3	9.8	7.2	1903	Newport, R. I.	Cleveland, Ohio	P. A. Thayer.

† Composite.

LIST OF YACHTS, ARRANGED IN THE ORDER OF SIGNAL LETTERS—Continued.

[Steel vessels in SMALL CAPITALS, Iron in *italics*, wood in roman.]

Offical No.	Signal letters.	Rig.	Decks.	Masts.	Name of yacht.	Gross tonnage.	Net tonnage.	Length.	Breadth.	Depth.	When built.	Where built.	Home port (where permanent document issues).	Name of owner.	
200430	KSRM	St. s.	1	1	ROXANA	132	74	112.2	17.0	4.5	1903	Racine, Wis.	Washington, D. C.	Larz Anderson.	
200514	KSTM	Ga. s.	1	0	Cholsea	131	109	91.0	20.4	5.0	1903	Baltimore, Md.	New York, N. Y.	John F. Harris.	
200588	KSVC	St. s.	1	2	Eugenia	94	04	97.2	18.0	8.8	1904	Bristol, R. I.	do	Albert MacC. Barnes.	
200641	KBV T	St. s.	1	2	INTREPID	320	224	135.0	28.0	17.9	1903	Newburgh, N. Y.	do	Willis Sharpe Kilmer.	
200770	KSWV	Sch.	1	2	Zahra	43	38	64.3	17.5	6.9	1904	Boston, Mass.	do	Howard C. Smith.	
127648	KTCM	Ga. s.	1	0	Cosaeck	16	13	43.9	12.1	7.2	1902	do	Boston, Mass.	do	L. O. Crane.
200903	KTCN	Ga. s.	1	1	Palentino	68	60	82.5	21.4	9.0	1904	Port Jefferson, N. Y.	New Bedford, Mass.	Andrew G. Pierce, Jr.	
200924	KTCW	St. s.	1	2	ANONA	146	87	117.3	17.5	10.2	1904	Boston, Mass.	Boston, Mass.	Robert F. Adams.	
200952	KTDH	St. s.	1	0	Sloux	55	37	102.4	11.6	5.8	1904	Bristol, R. I.	Ogdensburg, N. Y.	Marjorie Bourne.	
201027	KTDQ	St. s.	1	0	CALUMET	153	87	115.9	17.5	10.3	1903	Boston, Mass.	New York, N. Y.	James A. Farrell.	
201085	KTFJ	St. s.	1	0	Ansanawao	136	107	103.0	18.5	7.7	1904	Greenport, N. Y.	Bridgeport, Conn.	Wilson Marshall.	
201109	KTFR	Ga. s.	1	0	Whiteway	49	45	54.6	10.6	4.4	1904	Tarrytown, N. Y.	Cleveland, Ohio.	E. M. Carleton.	
201113	KTFV	Ga. s.	1	0	Palmetto	23	17	60.2	12.5	3.0	1903	New York, N. Y.	New York, N. Y.	Ellis Z. Nutting.	
201168	KTGL	Ga. s.	1	0	Wilsonhan	40	42	69.2	13.0	5.7	1904	Toms River, N. J.	Tampa, Fla.	Mrs. Bessie S. Wilson.	
201234	KTGW	Ga. s.	1	0	Avis	24	19	60.0	10.8	4.8	1900	Shooters Island, N. Y.	Wilmington, N. C.	Geo. W. McKown.	
201343	KTHH	Ga. s.	1	3	Lady Mary	96	90	94.4	21.3	8.0	1904	do	Brunswick, Ga.	F. D. M. Strachan.	
201644	KTNV	St. s.	1	1	SEMINOLE	179	122	107.7	21.0	7.1	1904	Mariners Harbor, N. Y.	New York, N. Y.	Harry W. Robbins.	
206943	KTPB	St. s.	1	2	NARADA	505	259	201.3	27.2	13.4	1889	Leith, Scotland	Baltimore, Md.	Henry Walters.	
95879	KTQC	St. s.	1	2	Thendara	53	29	85.9	15.0	8.3	1880	Boston, Mass.	Koy West, Fla.	Wm. R. Porter.	
201700	KTQL	Ga. s.	1	0	NIRODIA	323	304	119.8	22.1	8.2	1901	Newburgh, N. Y.	New York, N. Y.	Samuel Untermoyer.	
201727	KTQV	Ga. s.	1	0	Yuma	16	11	43.0	13.0	3.2	1904	Miami, Fla.	Miami, Fla.	James S. Thompson.	
220973	KTRD	St. s.	1	2	KATHARINE R.	393	312	175.3	24.1	13.3	1898	Troon, Scotland	San Diego, Calif.	R. T. Robinson.	
201777	KTRB	St. s.	1	2	HELVANTER	131	89	115.6	17.0	9.9	1905	New York, N. Y.	New York, N. Y.	William H. Todd.	
201963	KTVB	Slp.	1	0	Doris	41	28	61.2	15.1	10.0	1905	Bristol, R. I.	do	Louis M. Grace.	
201977	KTYM	Ga. s.	1	0	Alisbe	20	16	61.6	10.0	5.6	1905	New York, N. Y.	do	George R. Brauson.	
202230	KTYN	Ga. s.	1	2	Slosta	31	26	76.8	11.7	5.1	1903	do	do	Chas. T. Lark.	
81651	KTWB	Ga. s.	1	2	Water Nymph	38	26	69.0	12.0	6.4	1899	Baltimore, Md.	Baltimore, Md.	R. P. Dobson.	
202248	KTWB	Ga. s.	1	0	Sweetheart	30	26	57.6	12.0	6.3	1905	New York, N. Y.	Washington, D. C.	Edson W. Briggs.	
202306	KVBS	Ga. s.	1	2	INVADER	155	144	112.7	25.6	13.5	1905	Boston, Mass.	Los Angeles, Calif.	J. Percival Jefferson.	
202359	KVBL	Ga. s.	1	2	Betty	54	36	64.0	18.8	9.3	1905	Toltonville, N. Y.	Philadelphia, Pa.	Charloto Irene Searles.	
230741	KVBF	St. s.	1	2	VENETIA	676	211	195.5	27.1	17.6	1903	Leith, Scotland	San Francisco, Calif.	John D. Spreckels.	
202414	KVBQ	Ga. s.	1	0	Yambollor	99	67	125.3	14.8	8.7	1905	Boston, Mass.	New York, N. Y.	H. G. Collier.	
202442	KVBT	Ga. s.	1	0	Gambolero	18	17	55.8	11.4	5.0	1905	New York, N. Y.	do	Augustus Smith.	
202466	KVBW	St. s.	1	2	Omoa	20	18	42.0	10.6	3.5	1905	Shady Side, Va.	Newport News, Va.	B. B. Walker.	
202585	KVCE	St. s.	1	2	Sea Urobin	49	33	55.8	15.4	7.8	1905	Bristol, R. I.	do	J. T. Willson.	
202790	KVEJ	Ga. s.	1	2	Victoria	84	63	84.2	18.6	7.2	1908	New York, N. Y.	Tuckerton, N. J.	Jos. B. Frohghuyssen.	
202797	KVEN	St. s.	1	2	ALODEO	983	388	238.0	31.0	18.7	1895	Glasgow, Scotland	Philadelphia, Pa.	Geo. W. Childs Drexel.	
201194	KVET	St. s.	1	2	CAPITOLA	123	83	137.6	16.5	9.7	1904	Toledo, Ohio	Port Huron, Mich.	H. T. Wickes.	
202807	KVQM	St. s.	1	2	CHRISTABEL	248	102	150.0	22.0	14.4	1893	Glasgow, Scotland	Bridgeport, Conn.	Walton Ferguson, sr.	
202897	KVQN	St. s.	1	0	Shuttle	33	22	87.8	10.5	5.6	1903	Bristol, R. I.	Miami, Fla.	Frank Spadoro.	
202916	KVQP	Ga. s.	1	1	Hesper	39	32	60.0	14.2	6.8	1906	Long Island City, N. Y.	Washington, D. C.	E. Hume Talbot.	
202917	KVQQ	Ga. s.	1	2	Trinoulo	31	27	60.1	14.2	6.2	1906	do	Baltimore, Md.	Chas. M. Struvon.	
202991	KVHC	Sch.	1	2	Idalla	34	31	59.4	16.0	8.3	1905	Boston, Mass.	Los Angeles, Calif.	C. B. Eyer.	
202993	KVID	Sch.	1	2	Dervish	49	43	65.6	18.0	10.4	1906	do	Albany, N. Y.	Willard D. Rocker-feller.	
203007	KVHL	Ga. s.	1	2	Coladon	49	43	54.7	19.0	7.1	1903	do	New York, N. Y.	S. K. DeForest.	
203021	KVIN	Ga. s.	1	2	Tigross	24	23	45.9	15.2	5.8	1905	do	Bridgeport, Conn.	B. B. Bradley.	
202176	KVIQ	Ga. s.	1	2	Tarpon	20	17	43.3	15.1	6.5	1905	Boston, Mass.	Annapolis, Md.	Alvin O. Porter.	
203078	KVJG	Sch.	1	2	Princess	62	42	66.6	18.0	9.8	1906	Bristol, R. I.	New York, N. Y.	H. G. S. Noble.	
155440	KVJM	Ga. s.	1	2	Onawa	17	15	42.3	14.2	6.1	1902	Bayonne, N. J.	Providence, R. I.	Wm. J. Rooks.	
203104	KVIN	Ga. s.	1	2	SONNICA	115	102	87.2	23.0	12.2	1908	Boston, Mass.	New York, N. Y.	Horatio S. Shouard.	
203117	KVJS	Ga. s.	1	0	Needle	22	18	54.0	10.0	5.7	1906	do	New Bedford, Mass.	John H. Rhodes.	
203087	KVJT	Ga. s.	1	2	Alma	39	26	53.0	14.2	4.0	1906	Port Jefferson, N. Y.	New York, N. Y.	Henry R. M. Cook.	
203148	KVLE	St. s.	1	2	EMERALD	198	134	140.4	21.0	13.3	1906	Wilmington, Del.	Oswego, N. Y.	Durns Lyman Smith.	
203160	KVLD	Ga. s.	1	0	Southland III	32	26	64.4	12.0	5.7	1906	New York, N. Y.	Nowark, N. J.	Harvey W. Dobbins, Jr.	
203136	KVLE	Ga. s.	1	2	Day Dream	121	97	83.8	23.6	4.8	1906	Greenwich, Conn.	Galveston, Tex.	E. H. R. Green.	
203169	KVLI	Sch.	1	2	Taormina	62	56	78.7	19.0	10.2	1906	Boston, Mass.	Boston, Mass.	Wm. S. Eaton.	
203180	KVLI	Ga. s.	1	0	Fern	24	16	53.8	10.5	5.8	1906	New York, N. Y.	Chicago, Ill.	Frances M. Stevens.	
127106	KVLE	St. s.	1	2	CYNTHIA	103	70	120.0	17.5	6.6	1895	Detroit, Mich.	New York, N. Y.	M. B. Mills.	
203202	KVMB	Ga. s.	1	1	Katrina II	24	16	55.5	11.2	5.0	1900	Bayonne, N. J.	do	George M. Boardman.	
203232	KVMJ	Ga. s.	1	0	Revonah	22	17	53.7	11.2	4.9	1908	do	Savannah, Ga.	W. J. Pierpout.	
203394	KVNG	St. s.	1	2	KHOTO	185	106	123.4	20.0	10.7	1906	Boston, Mass.	New York, N. Y.	Henry A. Goman.	
203435	KVPO	Ga. s.	1	0	Rambler	23	21	52.5	11.2	5.8	1906	do	do	Rose F. Robertson.	
203493	KVPL	Ga. s.	1	0	Ethelsa	25	17	65.0	10.0	6.5	1906	E. Greenwich, R. I.	do	Edward H. Blade.	
203514	KVPN	Ga. s.	1	1	Eleanor IV	32	27	54.6	14.1	6.0	1906	Long Island City, N. Y.	do	Byron Argis.	
203497	KVQD	Ywl.	1	2	Lasca	32	32	57.8	15.4	7.2	1906	Gloucester, Mass.	do	Edward P. Morse, Jr.	
203570	KVQE	Ga. s.	1	2	Betty B.	49	45	75.3	14.0	6.1	1906	New York, N. Y.	Philadelphia, Pa.	Isaac Bueharnach.	
203636	KVQL	St. s.	1	2	ATALANTA	1,303	379	269.0	33.4	19.1	1903	Leith, Scotland	New York, N. Y.	George J. Gould.	
203691	KVRF	Slp.	1	1	Irondequoit	20	20	50.0	13.2	7.4	1903	New York, N. Y.	do	Charles B. Spencer.	
203691	KVRQ	Ga. s.	1	2	Dacota	36	30	55.11	13.3	7.3	1906	Long Island City, N. Y.	do	Lee's Towing Line (N. Y.).	

† Bronze.

‡ Composite.

LIST OF YACHTS, ARRANGED IN THE ORDER OF SIGNAL LETTERS—Continued.

[Steel vessels in SMALL CAPITALS, Iron in *Italics*, wood in roman.]

Official No.	Signal letters.	Rtg.	Decks.	Masts.	Name of yacht.	Gross tonnage.	Net tonnage.	Length.	Breadth.	Depth.	W. h. o. built.	Where built.	Home port (where permanent document issues).	Name of owner.
								Feet.	Feet.	Feet.				
203750	KVSH	Ga. s.	1	2	Shella.....	47	39	56.9	17.9	7.1	1906	West Haven, Conn.	Buffalo, N. Y.....	E. M. Statler.
201002	KVSN	Ga. s.	1	1	Atriclella.....	25	22	46.2	16.7	6.2	1904	Quincy, Mass.....	Salem, Mass.....	W. B. P. Weeks.
203222	KVWB	Ga. s.	1	2	Paladin.....	27	22	61.5	15.0	4.0	1906	St. Augustine, Fla.	New Orleans, La.....	Alfred J. Weston.
203929	KVWM	Slp.	1	1	Irolla.....	49	30	67.8	16.8	10.3	1907	Bristol, R. I.....	Philadelphia, Pa.....	E. Walter Clark.
203966	KVWR	Slp.	1	1	Winsome.....	49	30	67.8	16.8	10.3	1907	do.....	Boston, Mass.....	C. H. W. Foster.
203973	KVWF	St. s.	1	1	HALCYON.....	161	109	125.5	18.3	11.1	1907	New York, N. Y.....	Newport, R. I.....	D. W. Flint.
203981	KVWG	Seh.	1	2	Waterwiteh.....	41	37	64.6	16.7	9.2	1907	Boston, Mass.....	Boston, Mass.....	Arthur Winslow.
203990	KVWJ	Ga. s.	1	0	Gortunde.....	18	12	45.7	12.9	4.0	1907	New Haven, Conn.	New York, N. Y.....	Edward Rno.
204018	KVWS	Ga. s.	1	2	Mischief.....	19	3	50.8	12.7	7.2	1907	Boston, Mass.....	Salem Mass.....	Frank H. Russell.
204051	KVWT	Ga. s.	1	0	Idaho.....	24	18	50.5	12.0	5.0	1907	Marblehead, Mass.	Pittsburgh, Pa.....	W. W. Vensel.
204069	KVWV	St. s.	1	3	Aleyone.....	452	220	155.6	30.0	17.6	1907	Boston, Mass.....	New York, N. Y.....	H. W. Putnam, Jr.
204152	KVWC	Ga. s.	1	1	Miss Danals.....	57	22	84.9	12.6	8.5	1907	New York, N. Y.....	New Haven, Conn.	John J. Phelps.
204158	KVCT	Ga. s.	1	1	Edonadma.....	44	38	64.4	15.0	6.1	1907	Long Island City, N. Y.	New Orleans, La.....	R. E. E. DeMontuzin.
3479	KWDC	Ga. s.	1	2	Baboon.....	19	18	44.5	14.0	8.8	1888	Boston, Mass.....	Portland, Me.....	Ethel M. Sweet.
204194	KWDD	Slp.	1	1	Avengeur.....	34	21	59.0	14.3	9.1	1907	Bristol, R. I.....	Boston, Mass.....	Howland Twombly
204260	KWDY	St. s.	1	0	JOYANCE.....	119	80	131.3	16.0	8.2	1907	New York, N. Y.....	New York, N. Y.....	Mauley S. Sullivan.
201722	KWFC	Ga. s.	1	2	Nootka.....	17	12	39.0	13.6	5.8	1907	Winslow, Wash.	Pt. Townsend, Wash.	E. A. Sims.
204231	KWFJ	Ga. s.	1	0	Kwasind.....	33	28	67.5	12.5	5.2	1900	Philadelphia, Pa.....	Southwest Harbor, Me.	Wm. S. Grant, Jr.
204323	KWFQ	Ga. s.	1	0	San Toy II.....	35	29	69.7	13.4	6.5	1907	New York, N. Y.....	Portland, Me.....	Howard E. Perry.
204325	KWFS	Ga. s.	1	2	WINDWARD.....	63	54	79.3	19.5	8.7	1907	do.....	Boston, Mass.....	Edw. F. Green.
204367	KWGJ	Ga. s.	1	0	Mavourneen.....	24	19	51.0	11.6	8.0	1907	New Haven, Conn.	New York, N. Y.....	Arthur O. Townsend.
204385	KWGL	Ga. s.	1	2	Kemah.....	58	50	72.0	20.0	6.0	1907	West Haven, Conn.	Miami, Fla.....	F. H. Newman.
204420	KWGM	Ga. s.	1	2	Skiddbladnr.....	76	55	90.0	15.8	6.0	1907	Wilmington, Calif.	Los Angeles, Calif.	Frank A. Garbutt.
204483	KWHG	Ga. s.	1	1	Vaura Crest.....	29	19	58.0	12.0	5.5	1907	Port Washington, N. Y.	New York, N. Y.....	John B. Miller.
204490	KWHJ	Ga. s.	1	0	Venture.....	48	28	71.5	13.1	7.0	1907	South Boston, Mass.	Roekport, Me.....	Sarah G. Silabeo.
204607	KWJB	Ga. s.	1	1	Wayfarer.....	23	19	48.4	12.2	5.5	1907	Boston, Mass.....	Philadelphia, Pa.....	The Hillscroft Co. (Pa.)
204622	KWJD	St. s.	1	0	ADROIT.....	147	100	138.8	15.5	10.3	1907	New York, N. Y.....	Baltimore, Md.....	Isaac E. Emerson.
205004	KWNC	Ga. s.	1	1	Allegro.....	191	130	108.4	20.1	12.4	1908	Essington, Pa.....	Philadelphia, Pa.....	James Elverson, Jr.
100681	KWNT	St. s.	1	2	ITALIA.....	201	111	151.0	20.0	11.2	1899	Chester, Pa.....	New York, N. Y.....	W. D. Hoyle.
204304	KWPG	Ga. s.	1	0	CANOGA.....	19	16	48.7	11.8	6.2	1906	Long Island City, N. Y.	do.....	Ralph Wurts-Dundas.
205115	KWPH	Ga. s.	1	2	Jemima F. III.....	149	133	98.8	21.0	8.1	1908	New York, N. Y.....	Buffalo, N. Y.....	L. S. DeGraff.
205347	KWQQ	Ga. s.	1	0	Shada.....	66	42	84.8	15.4	7.0	1908	Boston, Mass.....	Boothbay, Me.....	Gertrude R. Sortwell.
205336	KWQH	St. s.	1	0	Annaweta.....	27	27	51.0	12.5	6.0	1905	East Greenwich, R. I.	New York, N. Y.....	T. A. Duffey.
205358	KWQJ	Ga. s.	1	1	ASOR II.....	70	48	120.0	12.6	6.6	1903	New York, N. Y.....	do.....	Charles E. Gautler.
205494	KWQT	Ga. s.	1	0	CRISTINA.....	123	78	103.3	17.3	9.2	1908	Boston, Mass.....	Milwaukee, Wis.....	Herman W. Falk.
205684	KWRJ	Ga. s.	1	0	DIXIE.....	65	44	64.5	14.1	8.0	1908	City Island, N. Y.	Brunswick, Ga.....	F. D. Strachan.
205761	KWRP	St. s.	1	0	Plgrlm.....	18	17	43.9	11.7	5.3	1899	Boston, Mass.....	Boston, Mass.....	Farm & Trades School.
205921	KWST	Ga. s.	1	0	Ziplang.....	30	20	78.6	11.2	6.3	1907	South Boston, Mass.	New York, N. Y.....	Albert H. Henderson.
213590	KWTB	St. s.	2	2	CASIANA.....	1,227	651	254.0	33.0	18.6	1908	Greenock, Scotland	Los Angeles, Calif.	Edward I. Doheny.
205959	KWTC	Ga. s.	1	0	Tanwha.....	85	46	104.3	15.4	8.2	1908	South Boston, Mass.	New York, N. Y.....	Morrill Goddard.
205981	KWTL	St. s.	1	2	MACHIGONNE.....	195	132	129.4	19.2	10.8	1909	South Boston, Mass.	Boston, Mass.....	W. L. Douglas.
213125	KWTM	St. s.	2	2	CYTBHRIA.....	602	180	192.2	27.6	16.1	1907	Leith, Scotland.....	do.....	Wm. L. Harkness.
200001	KWVC	Ga. s.	1	1	Priscella.....	31	27	58.3	15.3	6.4	1903	Bristol, R. I.....	Graud Haven, Meh.	Howard L. McCarrick.
206066	KWVF	Ga. s.	1	0	Saillo.....	17	16	44.6	11.0	4.2	1901	Long Island City, N. Y.	Hridgeport, Conn.	James C. Havons.
206078	KWVH	St. s.	1	0	Enaj.....	92	70	80.0	17.6	8.2	1909	Bristol, R. I.....	New Haven, Conn.	Thomas G. Bennett.
206207	LBCII	Ga. s.	1	0	Ariel.....	26	22	53.3	11.5	6.2	1900	East Greenwich, R. I.	Washington, D. C.	Clarence Hall.
206208	LBCJ	Slp.	1	1	Kallina.....	27	18	49.0	13.0	8.5	1900	Bristol, R. I.....	Boston, Mass.....	W. Cameron Forbes.
206231	LBCM	Ga. s.	2	2	Lotus.....	130	88	85.0	18.3	4.2	1909	Seattle, Wash.	Seattle, Wash.	Maurice MoMoken.
206235	LBCN	Ga. s.	1	2	Shawna.....	53	43	73.5	18.0	9.6	1909	Boston, Mass.....	New York, N. Y.....	Dr. Seth M. Milliken.
136385	LBCS	St. s.	1	2	EL PRIMERO.....	102	73	111.5	17.8	8.0	1893	San Francisco, Calif.	Tacoma, Wash.	S. A. Perkins.
206317	LBCW	St. s.	1	2	CORONA.....	304	133	150.5	23.1	12.4	1905	Leith, Scotland.....	New York, N. Y.....	Henry A. Laughlin.
206318	LBDG	Ga. s.	1	1	Sea Gull.....	20	20	59.2	12.4	5.4	1909	Greenport, N. Y.	do.....	Phillip Albert Curran.
111331	LBDH	Ga. s.	1	1	Insep.....	26	20	58.2	12.4	5.4	1909	do.....	Cincinnati, Ohio.	W. Cooper Procter.
206294	LBDI	Ga. s.	1	0	Nemes.....	18	12	44.5	10.1	5.3	1900	South Boston, Mass.	Boston, Mass.....	James R. Hodder.
206313	LBDN	Ga. s.	1	2	Shark.....	30	21	71.2	12.4	7.2	1909	Camden, N. J.	Philadelphia, Pa.	J. G. N. Whitaker.
206390	LBDQ	St. s.	1	2	Imperial.....	129	88	88.7	14.9	7.6	1900	Osterville, Mass.	Bridgeport, Conn.	Barney Morgan.
201209	LBDR	Ga. s.	1	0	Stroller.....	46	39	62.5	16.0	4.2	1904	Wilmington, Calif.	Los Angeles, Calif.	Arthur F. Lovitt.
206451	LBDS	Ga. s.	1	0	Queen Mab.....	20	17	51.3	11.3	5.7	1900	Baltimore, Md.	New York, N. Y.	Morrill Goddard.
206503	LBDV	Ga. s.	1	2	Monaloe.....	104	60	115.2	15.8	9.8	1909	New York, N. Y.	do.....	William Foggtt.
206536	LBDW	Ga. s.	1	2	Carnegie.....	323	240	135.6	32.2	11.8	1909	Boston, Mass.	Pittsburgh, Pa.	Geo. R. Hann.
206548	LBFJ	Ga. s.	1	0	Thetis.....	61	42	89.8	17.6	7.7	1909	Brooklyn, N. Y.	Washington, D. C.	Carnegie Institution.
206562	LBFH	St. s.	1	2	Viking.....	299	154	166.5	23.6	12.5	1906	Long Branch, N. J.	New York, N. Y.	Clara Johnson.
150945	LBFII	Ga. s.	1	0	Fanlana.....	27	16	53.7	11.0	5.0	1902	Wilmington, Del.	do.....	George F. Baker, Jr.
203050	LBFJ	Ga. s.	1	2	Cibone.....	20	18	44.6	14.0	6.6	1906	Boston, Mass.	Washington, D. C.	August Bussard.
206624	LBFN	Ga. s.	1	1	Cleona.....	32	28	59.4	15.5	7.1	1902	East Boothbay, Me.	New Bedford, Mass.	J. W. Knowles.
206627	LBFP	St. s.	1	2	LOGONIA II.....	241	110	140.4	21.5	13.3	1909	City Island, N. Y.	New York, N. Y.	Arthur Iba.
236628	LBFQ	Ga. s.	1	2	Mohawk.....	20	20	49.9	11.0	9.2	1909	Wilmington, Del.	Norfolk, Va.	John W. Masury.
206537	LRF'S	Ga. s.	1	1	CORINTHIA.....	60	45	78.7	14.4	7.1	1909	Baltimore, Md.	Washington, D. C.	R. E. Barry.
											1909	New York, N. Y.	New Orleans, La.	C. B. Fox.

† Composite

LIST OF YACHTS, ARRANGED IN THE ORDER OF SIGNAL LETTERS—Continued.

[Steel vessels in SMALL CAPITALS, Iron in *italics*, wood in roman.]

Official No.	Signal letters.	Rig.	Decks.	Masts.	Name of yacht.	Gross tonnage.	Net tonnage.	Length.	Breadth.	Depth.	When built.	Where built.	Home port (where permanent document issues).	Name of owner.
204653	LBFW	Ywl.	1	2	Fou-Pollot.....	24	24	43.0	14.8	0.1	1909	New York, N. Y.	New York, N. Y.	Hattie B. Karsch.
204655	LHGD	Ga. s.	1	1	Thais.....	23	19	54.6	11.2	0.0	1909	Lynn, Mass.	Hartford, Conn.	Everett T. House.
204966	LBGW	Ga. s.	1	1	Vencedor.....	90	50	83.2	16.9	7.4	1909	Boston, Mass.	Toledo, Ohio	Win. L. Urschel.
204990	LBHU	Ga. s.	1	1	Lady Bertha.....	48	32	77.1	14.0	6.3	1909	Bayonne, N. J.	Philadelphia, Pa.	Berlin L. Coles.
207197	LBJK	Slp.	1	1	Shimna.....	34	21	58.0	14.3	9.1	1910	Bristol, R. I.	New York, N. Y.	Leonard Cozens.
207271	LBJS	Ga. s.	1	1	Porpolso.....	36	25	70.6	13.0	5.7	1910	Baltimore, Md.	do.	Ogden Reid.
207285	LBJV	Ga. s.	1	0	Shrowsbury.....	77	41	94.4	15.0	7.7	1910	Boston, Mass.	do.	Charles S. McCulloh.
207539	LBKF	Ga. s.	1	1	Jane Ann.....	43	29	63.3	14.0	7.2	1910	do.	do.	A. J. Stone.
207354	LBKM	Ga. s.	1	2	Sea Duok.....	43	28	77.0	14.5	7.0	1910	South Boston, Mass.	do.	Charles A. Stoneham.
207359	LBKP	Ga. s.	1	0	Brimlo.....	43	29	63.3	14.0	7.2	1910	Boston, Mass.	do.	A. J. Stone.
207371	LBKS	St. s.	2	3	ALOHA.....	659	329	180.1	35.6	17.0	1910	Quincy, Mass.	do.	Arthur Curtiss James.
207371	LBKT	Ga. s.	1	0	Pellona.....	42	33	75.3	12.0	6.6	1910	Boston, Mass.	Boston, Mass.	N. G. McDougall.
207386	LBKV	Ga. s.	1	0	Rutoma.....	29	19	60.4	12.0	5.7	1910	New York, N. Y.	New York, N. Y.	Reinhard Hall.
207387	LBKW	Ga. s.	1	2	MIRAMAR.....	106	72	100.5	17.1	8.5	1910	do.	do.	John F. Bandouline.
207388	LBMO	St. s.	1	0	Greyhound.....	103	70	140.0	13.5	8.7	1910	do.	do.	John A. Harris.
207400	LBMP	Ga. s.	1	0	Isabella II.....	29	26	52.8	12.2	5.3	1910	do.	do.	Arthur McWatters.
207401	LBMG	Ga. s.	1	0	The Major.....	26	22	52.1	12.2	5.1	1910	do.	do.	E. H. Connelly.
207414	LBMH	Slp.	1	1	Alce.....	17	14	47.0	12.0	7.0	1910	Boston, Mass.	Baltimore, Md.	Charles B. Keeler.
207423	LBMJ	Ga. s.	1	1	Keipie II.....	26	24	55.4	13.4	5.6	1910	Nyack, N. Y.	Bridgeport, Conn.	Edith L. Chisholm.
207443	LBMK	Ga. s.	1	2	Wisdom.....	47	32	61.3	14.0	7.0	1910	Trenton, N. J.	Portland, Oreg.	G. N. Smith.
207413	LBMN	Ga. s.	1	2	Caliph.....	22	15	53.5	11.5	5.2	1910	Camden, N. J.	New York, N. Y.	J. Luedermann.
204296	LBMQ	Soh.	1	2	La Vajera.....	35	35	57.0	17.5	7.3	1907	Dockett, Wash.	Seattle, Wash.	Win. G. Norris.
207487	LBMT	St. s.	1	1	Titicum.....	135	91	113.0	17.0	9.4	1910	New York, N. Y.	Toledo, Ohio.	E. H. Closs.
207491	LBMW	Ga. s.	1	2	Minnesota.....	54	30	68.0	20.1	5.6	1910	Trenton, N. J.	Nowark, N. J.	J. W. Day.
201756	LBNF	St. s.	2	0	Mary Anna.....	50	22	68.0	23.0	5.6	1905	Greenwich Point, N. J.	New York, N. Y.	Alexander Simpson.
207432	LBNQ	Ga. s.	1	2	Nurmah.....	59	49	66.6	19.0	7.2	1910	Boston, Mass.	Boston, Mass.	Frank Burgess.
207540	LBNH	Ga. s.	1	1	Luolnda II.....	44	30	74.5	14.0	6.3	1910	Philadelphia, Pa.	Philadelphia, Pa.	Henry C. Snowdon, jr.
207570	LBNJ	Ga. s.	2	2	Millie K. II.....	56	51	69.6	14.0	8.8	1910	Greenwich, Conn.	New York, N. Y.	Eugene O. Clark.
207573	LBNK	Ga. s.	1	0	Carrle.....	54	31	70.1	16.2	10.1	1910	Boston, Mass.	Seattle, Wash.	C. E. McKelvey.
207587	LBNP	Ga. s.	1	2	Kamah.....	79	54	84.0	18.0	8.7	1910	Camden, N. J.	Cincinnati, Ohio.	E. W. Scripps.
207589	LBNQ	Soh.	1	2	Queen Mab.....	63	49	62.8	17.8	11.4	1910	Bristol, R. I.	Boston, Mass.	Nathaniel F. Ayer.
207597	LBNR	Ga. s.	1	1	ALACRITY.....	101	69	111.0	15.0	9.3	1910	Wilmington, Del.	New York, N. Y.	K. B. Van Riper.
207649	LBNV	Ga. s.	1	2	Virginia.....	71	52	93.4	16.2	8.1	1910	Bayonne, N. J.	do.	J. A. Niekelsen.
207683	LBPO	Ga. s.	1	1	Magnet.....	96	72	95.3	14.9	7.5	1910	do.	Providence, R. I.	Charles T. Aldrich.
237714	LBPJ	Ga. s.	1	0	Josephine II.....	20	18	44.6	14.0	3.8	1910	Toms River, N. J.	Philadelphia, Pa.	Charles W. Mills.
207901	LBQH	Ga. s.	1	1	Padriva II.....	95	65	92.0	17.0	8.1	1910	Seattle, Wash.	Los Angeles, Calif.	Shlshy Morso Spalding.
207718	LBQN	Ga. s.	2	1	Castida.....	22	10	45.3	11.0	5.2	1910	Norwalk, Conn.	New York, N. Y.	Robert A. Toms.
208011	LBQS	Ga. s.	1	1	Golden Days.....	79	71	69.8	18.5	5.2	1910	Camden, N. J.	Philadelphia, Pa.	James Elverson.
208050	LBQV	Ga. s.	1	1	Reola.....	33	31	55.5	12.5	5.5	1910	New York, N. Y.	Cleveland, Ohio.	W. H. Morrison.
208220	LBQQ	Ga. s.	1	1	DORETTE.....	48	42	53.0	13.7	4.8	1907	Brooklyn, N. Y.	Miami, Fla.	Carl Gay.
208281	LBSK	Ga. s.	1	0	Bido-a-Weco.....	41	27	68.6	14.0	5.9	1910	Baltimore, Md.	Detroit, Mich.	Arthur G. Lodowick.
208284	LBSN	Ga. s.	1	1	Lidwina III.....	27	18	77.1	10.0	5.0	1911	New York, N. Y.	Buffalo, N. Y.	S. B. Eagan.
208300	LBST	Ga. s.	1	1	JUNIATA.....	142	90	126.0	17.1	8.4	1910	do.	Providence, R. I.	Joseph E. Fletcher.
208468	LBTR	Ga. s.	1	1	Elala II.....	23	15	47.8	13.0	5.5	1911	Hath, Me.	Bridgeport, Conn.	George Fowler.
208469	LBTS	Ga. s.	1	2	Sybilis II.....	40	31	72.0	13.5	7.4	1911	Camden, N. J.	New York, N. Y.	Irvine E. Raymond.
208493	LBTW	Slp.	1	1	Flying Cloud.....	28	23	50.0	14.0	9.0	1911	Bristol, R. I.	do.	Frank B. Draper.
208376	LBVD	Ga. s.	1	1	Rosomary.....	32	26	58.0	13.6	6.0	1909	Quincy, Mass.	do.	Mary P. Carlisle.
208534	LBVH	Soh.	1	2	ELENA.....	206	158	112.0	20.7	17.0	1911	Bristol, R. I.	New London, Conn.	Morton F. Plant.
208463	LBVM	Ga. s.	1	1	Atlantis.....	31	20	60.0	12.6	7.4	1911	Greenport, N. Y.	New York, N. Y.	Shirley G. Ellis.
208603	LBVN	Soh.	1	3	DAUNTLESS.....	521	521	168.2	33.5	18.5	1911	Pt. Richmond, N. Y.	do.	Herbert W. Hanan.
208617	LBVQ	Ga. s.	1	0	Ellen.....	28	10	67.4	12.2	5.0	1911	do.	do.	R. Hall.
208667	LBVT	Soh.	1	2	ENCHANTRESS.....	191	171	118.4	27.1	16.6	1911	Neponset, Mass.	do.	William E. Iselm.
208685	LBVV	Ga. s.	1	1	Anton Dohrn.....	45	30	60.3	16.7	7.0	1911	Miami, Fla.	Washington, D. C.	Carnegie Institution.
208710	LBWF	Ga. s.	1	0	Susan.....	19	13	48.1	10.5	5.4	1911	Boston, Mass.	Boston, Mass.	George E. Rooper.
208808	LBWK	Ga. s.	1	2	Lounger II.....	90	88	55.0	17.0	8.3	1911	New York, N. Y.	New York, N. Y.	Ingles M. Uppercer.
208817	LBWM	Ga. s.	1	1	Minspearl.....	85	58	99.9	16.7	7.7	1911	Nyack, N. Y.	Buffalo, N. Y.	Theodore H. Wlekwire.
208842	LBWR	Ga. s.	1	0	Ben Riley.....	8	7	30.3	9.0	3.0	1911	Echellingers Land- ing, N. J.	Philadelphia, Pa.	Fred B. Tompkins.
208868	LBWT	Ga. s.	1	0	Remilk III.....	54	40	77.4	14.0	6.4	1911	South Boston, Mass.	New York, N. Y.	Wills Sharp Kilmer.
208860	LBFB	Ga. s.	2	2	Charlotte S.....	49	44	73.0	14.1	10.0	1911	Stamford, Conn.	Seattle, Wash.	H. G. Seaborn.
208867	LBFG	Ga. s.	2	1	Flora Del Mar.....	34	29	64.0	14.1	8.3	1911	do.	Baltimore, Md.	George W. Steff.
208897	LBHJ	Ga. s.	1	1	Penguin.....	97	70	83.3	17.1	9.8	1911	Camden, N. J.	New York, N. Y.	Henry Whiton.
208970	LBHT	Ga. s.	1	1	Dixie.....	27	18	54.1	10.5	6.3	1911	Essinger, Pa.	Bath, Me.	Walter E. Reid.
209046	LCDH	Ga. s.	1	1	Lodona.....	91	61	71.2	18.5	8.4	1911	Camden, N. J.	Philadelphia, Pa.	Fred Wolstenholme.
209064	LCDN	Ga. s.	1	2	Paladin II.....	42	31	69.5	16.7	8.5	1911	Chelsea, Mass.	New York, N. Y.	Walter C. Hubbard.
209065	LCDP	Ga. s.	1	1	Luvlua.....	51	35	75.8	13.8	6.3	1911	Bayonne, N. J.	do.	Wilson P. Foss.
209349	LCDT	Ga. s.	1	2	Yankee II.....	28	27	43.0	16.6	5.7	1909	College Point N. Y.	do.	Chas. S. Folson.
209261	LCFK	Ga. s.	1	1	Troubador.....	18	12	44.0	10.1	5.3	1911	Toms River, N. J.	do.	Robert P. Huntington.
209270	LCFM	Ga. s.	1	1	Waconita.....	57	51	67.0	16.5	6.0	1911	New York, N. Y.	New Haven, Conn.	Connecticut Transpor- tation Corp. (Conn.).
209280	LCFN	Ga. s.	1	1	Nemaha.....	81	55	91.0	16.0	7.8	1911	Baltimore, Md.	New York, N. Y.	Chas. B. Dillingham.
209305	LCFQ	Ga. s.	1	0	Alcalda.....	77	52	92.6	15.3	7.8	1911	Port Jefferson, N. Y.	do.	John Langdon.

† Composite.

† Steel and bronze.

LIST OF YACHTS, ARRANGED IN THE ORDER OF SIGNAL LETTERS—Continued.

[Steel vessels in SMALL CAPITALS, Iron in *italics*, wood in roman.]

Official No.	Signal letters.	Rig.	Decks.	Masts.	Name of yacht.	Gross tonnage.	Net tonnage.	Length.	Breadth.	Depth.	When built.	Where built.	Home port (where permanent document issues).	Name of owner.
								Feet.	Feet.	Feet.				
209363	LCFW	Ga. s.	1	1	Osprey.....	30	24	53.9	13.0	5.0	1911	Camden, N. J.....	Boston, Mass.....	Willard E. Swift.
209462	LCCM	Ga. s.	1	2	Holash.....	81	55	91.0	16.0	7.8	1911	Baltimore, Md.....	Houston, Tex.....	John W. Sanders.
209514	LCGW	Ga. s.	1	1	Lanal.....	76	61	71.5	16.7	8.1	1912	Camden, N. J.....	Miami, Fla.....	Harriet E. James.
209510	LCHD	Ga. s.	1	2	North Wind.....	93	63	91.8	17.0	8.0	1912	Baltimore, Md.....	Houston, Tex.....	A. C. Burton.
208735	LCHG	Ga. s.	1	2	Naya.....	24	16	61.4	14.5	4.8	1911	Miami, Fla.....	St. Augustine, Fla.....	Edward Wilson.
206625	LCHN	Ga. s.	1	2	Flying Scud.....	22	21	64.5	15.5	5.3	1909	Bay Shore, N. Y.....	Philadelphia, Pa.....	W. W. Watson.
209683	LCHQ	Ga. s.	1	1	Scotlan.....	68	40	83.5	15.3	9.0	1912	West Myrtle, Conn.....	West Myrtle, Conn.....	Harry R. Raymond.
209797	LCJH	Ga. s.	1	2	Folcia.....	150	102	111.4	18.5	10.1	1912	New York, N. Y.....	Providence, R. I.....	Jesse H. Metcalf.
209835	LCJP	Ga. s.	1	1	Half Moon.....	18	18	40.0	11.0	5.8	1911	East Greenwich, R. I.....	Grand Haven, Mich.....	N. Fred Avery.
209889	LCJV	Ga. s.	1	1	Aravan II.....	61	41	64.5	16.6	8.5	1912	Eastington, Pa.....	San Diego, Calif.....	Charles Longstreth.
209977	LCKG	Ga. s.	1	1	Valoda.....	31	25	49.5	11.1	6.1	1912	West Lynn, Mass.....	Boston, Mass.....	Wm. A. Hopkins.
209982	LCKM	Ga. s.	1	1	Navigator.....	51	35	87.0	14.0	6.2	1912	South Boston, Mass.....	New York, N. Y.....	Clarkson Cowle.
209987	LCKP	Ga. s.	1	1	Helen M.....	31	22	58.6	11.9	5.6	1912	Boston, Mass.....do.....	W. S. Eaton.
210054	LCKS	Ga. s.	1	2	Esolanle.....	62	51	85.2	13.4	7.3	1911	East Portchester, Conn.....do.....	Hale S. Verry.
210142	LCKV	Ga. s.	1	1	Lady Grace.....	115	78	89.0	18.5	10.0	1912	Camden, N. J.....	Chicago, Ill.....	Fredrick S. Fish.
209029	LCMG	Ga. s.	1	0	Amuray.....	31	21	58.5	13.2	6.4	1911	Port Clinton, Ohio.....	New York, N. Y.....	Peter C. Gallagher.
210329	LCMT	Ga. s.	1	2	Esperanza.....	40	27	63.1	17.2	8.0	1912	Easton, Md.....	Chicago, Ill.....	Albert Pack.
.....	LCNS	Ga. s.	1	2	XARIFA.....	181	148	110.0	24.7	13.0	1912	Gosport, England.....	New York, N. Y.....	Franklin M. Singer.
210556	LCPB	Ga. s.	1	1	Santanta.....	94	79	84.8	19.8	5.8	1912	Boston, Mass.....	Boston, Mass.....	Osborne Howes.
210582	LCPG	Ga. s.	1	2	Blue Bld.....	24	24	69.6	12.4	6.7	1911	Port Clinton, Ohio.....	Bridgeport, Conn.....	John H. Tyson.
210659	LCQG	Ga. s.	1	1	Calabash.....	04	43	66.0	16.7	8.1	1912	Camden, N. J.....	Miami, Fla.....	Wm. J. Matheson.
210173	LCRN	Ga. s.	1	2	Wandameon.....	35	16	69.2	17.0	8.2	1912	East Boothbay, Me.....	Chicago, Ill.....	Eugene L. Garoy.
210819	LCRP	Ga. s.	1	1	Lonore.....	24	16	60.0	14.7	4.8	1912	Miami, Fla.....	Miami, Fla.....	Gustavus E. Strom.
210832	LCRQ	Ga. s.	1	0	Ibis.....	04	43	66.0	16.7	8.1	1912	Camden, N. J.....	New York, N. Y.....	F. F. Christle.
210853	LCRB	Ga. s.	1	0	Darracuda.....	25	17	49.8	14.4	3.7	1912	Miami, Fla.....	Miami, Fla.....	Baldwin Day Spillman.
210860	LCRF	Ga. s.	1	2	Maylet.....	24	20	61.5	11.2	5.9	1912	Port Chester, N. Y.....	New Bedford, Mass.....	Henry S. Hutchinson.
210439	LCRN	Ga. s.	1	1	Augusta.....	93	74	103.0	16.0	9.3	1912	Harrisburg, Tex.....	Houston, Tex.....	C. G. Pilot.
211094	LCVB	Slp.	1	1	Harpoon.....	33	25	67.0	14.5	9.2	1913	Bristol, R. I.....	New York, N. Y.....	F. D. M. Strachn.
211095	LCVD	Slp.	1	1	Barbara.....	33	25	67.0	14.5	9.2	1913do.....	Boston, Mass.....	Frank O. Paine.
211096	LCVF	Slp.	1	1	Grayling.....	33	25	67.0	14.5	9.2	1913do.....	New York, N. Y.....	J. Pierpont Morgan.
211097	LCVG	Slp.	1	1	Virginia.....	31	25	67.0	14.5	9.2	1913do.....	Omaha, Nebr.....	L. F. Crofoot.
211124	LCVJ	Ga. s.	1	0	Ruffed Grouse.....	29	20	56.5	13.3	6.4	1913	Camden, N. J.....	New York, N. Y.....	Edward E. Gold.
211139	LCVK	Slp.	1	1	Iroquois II.....	33	25	67.0	14.5	9.2	1913	Bristol, R. I.....do.....	Ralph Ellis.
211140	LCVM	Slp.	1	1	Pelono.....	33	25	67.0	14.5	9.2	1913do.....do.....	John Bossert.
211169	LCVP	Ga. s.	1	0	Content.....	20	20	50.2	11.6	6.6	1913	Camden, N. J.....	Philadelphia, Pa.....	M. B. Mcgarage.
211176	LCVR	Slp.	1	1	Carollina.....	33	25	67.0	14.5	9.2	1913	Bristol, R. I.....	New York, N. Y.....	George Nichols.
211177	LCVS	Slp.	1	1	Spartan.....	33	25	67.0	14.5	9.2	1913do.....	New London, Conn.....	Henry B. Plant.
211182	LCVT	Ga. s.	1	2	Whistler.....	23	22	45.3	13.3	8.0	1913do.....	Providence, R. I.....	Joseph M. Redinger.
211194	LCWB	Soh.	1	2	Eloamah.....	16	16	61.3	11.2	6.5	1913	New York, N. Y.....	Bellfast, Me.....	Fulton J. Redman.
211196	LCWF	Soh.	1	2	Tecumseh.....	16	16	61.3	11.2	6.5	1913do.....	Bellfast, Me.....	George S. Tiffany.
211206	LCWH	Ga. s.	1	2	Torbatross.....	27	24	60.8	15.2	5.9	1913do.....	New York, N. Y.....	Dave H. Morriss.
211225	LCWP	Sch.	1	2	Flying Cloud.....	46	38	73.0	17.4	9.8	1913do.....do.....	Wm. M. Baldwin.
211207	LCWV	Ga. s.	1	2	Eloise.....	60	44	70.1	10.5	7.2	1913	Boston, Mass.....	San Francisco, Calif.....	John C. Pivor.
112852	LDBF	Ga. s.	1	2	VAGRANT.....	178	134	90.0	24.8	16.0	1913do.....	New York, N. Y.....	Harold F. Vanderblit.
211330	LDBN	Ga. s.	1	1	Barbara II.....	18	14	45.8	11.0	5.6	1912	Bristol, R. I.....do.....	L. D. Shepard.
211332	LDBP	Soh.	1	2	Allice.....	16	16	61.3	11.2	6.5	1913	Tottenville, N. Y.....do.....	Stuart D. Lansing.
211427	LDCF	Ga. s.	1	2	PANDORA III.....	34	27	57.5	13.7	6.2	1913	New York, N. Y.....	New York, N. Y.....	Arthur T. Vance.
211479	LDCN	Ga. s.	1	1	Alert.....	39	24	74.3	12.0	5.9	1913	Camden, N. J.....	Boston, Mass.....	Edward Browning.
211502	LDCI	St. s.	1	1	Alert.....	99	47	89.9	19.9	7.8	1913	Boston, Mass.....	New London, Conn.....	T. A. Scott Co. (Inc.)
211503	LDCV	Ga. s.	1	1	Surpass.....	31	27	53.9	15.0	6.5	1913	New London, Conn.....	Miami, Fla.....	Theodore G. Dickinson
211564	LDFN	Ga. s.	1	2	Desiro.....	73	49	84.4	16.1	8.0	1913	Atlantic City, N. J.....	New York, N. Y.....	Thomas C. Lundt.
211603	LDFR	St. s.	1	1	ATHERO.....	201	113	140.2	18.0	10.1	1913	Boston, Tex.....do.....	Jesse L. Livermore.
211775	LDFK	Ga. s.	1	1	Granada III.....	40	27	67.0	16.1	5.7	1913	Boston, Mass.....	Indianapolis, Ind.....	Crawford Fairbanks.
211778	LDFH	Ga. s.	1	0	Boomerang III.....	44	37	53.7	17.4	5.1	1913	New York, N. Y.....	Miami, Fla.....	A. J. Fay.
211847	LDFI	Ga. s.	1	1	Alona.....	84	57	61.0	20.7	8.3	1913	City Island, N. Y.....	Los Angeles, Calif.....	C. B. Maloney.
211903	LDFJ	Ga. s.	1	1	Laurel.....	19	18	45.3	10.9	4.1	1913	Camden, N. J.....	New York, N. Y.....	Louis C. Jandorf.
211900	LDFK	Ga. s.	1	0	Wo Jo.....	33	22	51.8	16.2	3.1	1913	Marblehead, Mass.....	Miami, Fla.....	Don G. Scranton.
116034	LDFL	Ga. s.	1	2	Signal.....	18	14	37.7	13.0	6.2	1893	Miami, Fla.....	Baltimore, Md.....	Wm. W. Varnoy.
116890	LDFN	Ga. s.	1	2	West Wind.....	42	29	78.0	13.0	7.2	1890	Piermont, N. Y.....	New York, N. Y.....	B. W. Fox, Jr.
211974	LDFP	Ga. s.	1	2	Viola II.....	29	10	51.5	17.5	5.2	1914	Baltimore, Md.....	Boston, Mass.....	J. C. Benz.
211984	LDFQ	Ga. s.	1	1	Mione.....	32	26	64.2	13.4	5.9	1911	Saltbury, Md.....do.....	Geo. T. Leigh.
207549	LDFR	Ga. s.	1	2	Isabella.....	31	18	64.6	13.2	6.0	1910	Bayhead, N. J.....	Milwaukee, Wis.....	Arthur O. Wells.
212057	LDFC	Ga. s.	1	0	Florazelo.....	8	5	40.0	3.5	3.5	1914	Atlantic City, N. J.....	Philadelphia, Pa.....	G. H. Oramor.
212166	LDFK	Ga. s.	1	0	Chiquita.....	16	10	42.0	11.2	5.3	1914	Essington, Pa.....	Tampa, Fla.....	E. E. Bishop.
212167	LDFK	Slp.	1	1	Resoluite.....	99	99	91.5	21.1	12.0	1914	Bristol, R. I.....	New York, N. Y.....	Robert W. Einmons, 2d.
212184	LDFV	Ga. s.	1	1	Ellse.....	28	19	50.9	13.5	6.3	1914	Essington, Pa.....do.....	Joseph H. Wilthert.
212195	LDFW	Slp.	1	1	Defiance.....	87	87	91.8	22.5	10.3	1914	Bath, Me.....	Philadelphia, Pa.....	Edwin E. Bragg.
212246	LDFB	Ga. s.	1	2	FLORENCE.....	199	118	134.7	20.0	9.5	1914	Neponset, Mass.....	New York, N. Y.....	Julian Detmar.
208688	LDFC	Ga. s.	1	2	Carollina.....	44	35	68.6	17.7	7.6	1911	Saltbury, Md.....do.....	Fredk E. Klippo.
127649	LDFM	St. s.	1	2	SACHEM.....	217	123	143.3	23.6	12.5	1902	Wilmington, Del.....do.....	Manton H. Metcalf.
212333	LDFM	Ga. s.	1	2	Thuban.....	35	23	63.1	13.1	5.9	1914	Neponset, Mass.....do.....	W. S. Rushmore.
212346	LDFQ	Ga. s.	1	1	Ensign.....	80	23	64.1	11.3	5.7	1914	West Lynn, Mass.....	Burlington, Vt.....	Guy C. Leo.

† Composite.

LIST OF YACHTS, ARRANGED IN THE ORDER OF SIGNAL LETTERS—Continued.

[Steel vessels in SMALL CAPITALS, iron in *italics*, wood in roman.]

Official No.	Signal letters.	Rlg.	Decks.	Masts.	Name of yacht.	Gross tonnage.	Net tonnage.	Length.	Breadth.	Depth.	When built.	Where built	Home port (where permanent document issues).	Name of owner.
212300	LDMV	St. s.	1	2	GALATEA.....	367	195	<i>Feet.</i> 159.0	<i>Feet.</i> 24.8	<i>Feet.</i> 11.1	1914	Wilmington, Del....	New York, N. Y....	Jos. M. Buckner.
212423	LDNC	St. s.	1	2	STELLARIS.....	339	230	166.0	24.0	12.0	1914	New York, N. Y....	Detroit, Mich.....	Stella Ford Schlotman.
212427	LDNF	Ga. s.	1	0	Talofa.....	34	23	60.4	15.3	0.1	1914	Tottenville, N. Y....	Charleston, S. C....	J. M. Whitsitt.
212430	LDND	Ga. s.	1	0	Joan.....	18	14	42.0	10.9	5.5	1911	West Lynn, Mass....	Philadelphia, Pa....	Harvey B. Welden.
212510	LDNJ	Ga. s.	1	0	Marilia.....	44	36	63.8	16.1	6.4	1914	Groenport, N. Y....	Cleveland, Ohio....	Frank A. Davis.
212511	LDNK	Ga. s.	1	0	Marold.....	35	24	97.0	12.5	4.5	1914	Pert Clinton, Ohio..	Boston, Mass.....	L. K. Liggett.
212497	LDNM	Ga. s.	1	0	Idealia.....	52	35	75.8	13.8	6.3	1911	Bayonne, N. J.....	New York, N. Y....	Liberty Development Co. (Del.).
212514	LDNP	Ga. s.	1	1	Framaltn.....	43	29	56.7	16.4	5.4	1914	Monroe, Fla.....	St. Augustine, Fla..	Clarkson Coal & Dock Co. (Del.).
212827	LFBII	Ga. s.	1	0	Celerity.....	24	16	5.09	10.3	4.3	1914	Port Clinton, Ohio..	Philadelphia, Pa....	C. S. Cummings.
212904	LFCS	Ga. s.	1	0	Cresceus.....	21	14	48.7	12.8	4.5	1915do.....	Port Huron, Mich..	Alexander I. McLeod.
209354	LFDN	Ga. s.	1	1	Ocoee.....	29	19	66.0	12.9	5.5	1911do.....	Detroit, Mich.....	Harry W. Hancock.
212974	LFQP	St. s.	2	2	OWERA.....	187	173.8	25.1	14.0	1907	Leith, Scotland....	Providence, R. I....	Peter G. Gerry.	
211435	LFQG	Ga. s.	1	1	Indian.....	92	62	92.5	16.3	7.7	1913	New York, N. Y....	Chicago, Ill.....	Ogdon T. McClurg.
213016	LFHO	Ga. s.	1	0	CAPTIVA.....	279	218	129.7	21.2	7.9	1915do.....	New York, N. Y....	F. S. Rollins.
213128	LFJB	Ga. s.	1	0	SYNILLA III.....	103	70	116.1	14.2	8.2	1915	City Island, N. Y....	Philadelphia, Pa....	Jno. F. Betz, 3d.
213133	LFJO	Ga. s.	1	0	Dicksadeo.....	45	31	53.2	17.0	5.2	1914	Miami, Fla.....do.....	David L. Short.
203277	LFJD	St. s.	1	2	SURF.....	397	270	166.0	24.6	13.3	1898	Leith, Scotland....	New York, N. Y....	Leon Schinas.
213237	LFJT	Ga. s.	1	2	Partridge.....	36	24	52.5	14.4	6.0	1915	Burton, Wash.....	San Francisco, Calif.	Alaska Packers Assn.
213242	LFJV	Ga. s.	1	0	Pequest.....	26	24	54.6	13.1	5.0	1915	Bay Shore, N. Y....	New York, N. Y....	S. K. Morris.
213207	LFKB	Ga. s.	1	1	Tuna III.....	26	17	43.6	11.5	0.3	1915	Port Inglis, Fla....	Miami, Fla.....	George A. Porter.
213259	LFKC	Ga. s.	1	0	Constance.....	16	7	47.9	10.1	4.6	1915	Neponset, Mass....	New York, N. Y....	Geneara Pisajala.
213293	LFKO	Ga. s.	1	2	Zahna.....	75	58	79.7	20.7	9.8	1915	Boston, Mass.....do.....	Thomas C. Landi.
213306	LFKJ	Ga. s.	1	0	Enchantress II..	41	30	73.3	13.0	5.7	1915	Camden, N. J.....	Philadelphia, Pa....	Sun Co. (N. J.).
213212	LFKM	Ga. s.	1	2	Edora.....	71	56	80.7	15.9	7.1	1915	Morris Heights, N. Ydo.....	J. R. Wetherspoon.
213334	LFKP	Ga. s.	1	0	Akbar.....	25	12	72.2	11.7	5.4	1915	Camden, N. J.....	Boston, Mass.....	William H. Butler.
213395	LFKV	Ga. s.	1	1	NANIN.....	59	47	71.6	16.0	7.0	1915	Boston, Mass.....	New York, N. Y....	Thomas A. Howell.
213482	LFMH	Ga. s.	1	0	Conojo.....	38	22	91.0	11.6	5.9	1915do.....do.....	Richmond Levering.
213484	LFMJ	Ga. s.	1	2	Lismore.....	27	23	43.0	16.3	6.3	1915	Brooklyn, N. Y....do.....	Harold T. Pulsfor.
213497	LFMN	Ga. s.	1	0	Maraval.....	60	47	81.0	15.4	6.6	1915	Port Jefferson, N. Ydo.....	Mrs. George T. Bliss.
213412	LFMR	Ga. s.	1	2	Jeanette.....	30	24	62.0	15.5	9.3	1915	East Boothbay, Mo..do.....	Chester M. Curry.
213535	LFMW	Ga. s.	1	1	Moneeka.....	28	22	57.5	11.9	5.6	1915	Neponset, Mass....	Bridgeport, Conn..	Erwin M. Jennings.
213614	LFNW	Ga. s.	1	2	Starling.....	44	39	74.0	18.4	6.0	1915	Salisbury, Md.....	Philadelphia, Pa....	George F. Tyler.
213616	LFPB	St. s.	2	1	WHILEAWAY.....	421	225	165.2	24.3	9.6	1915	Philadelphia, Pa....	New York, N. Y....	H. Payne Whitney.
213623	LFPO	Ga. s.	1	0	Lorova.....	19	17	37.0	13.3	4.0	1914	Camden, N. J.....	Washington, D. C..	Henry Harrison Lewis.
213709	LFPS	Ga. s.	1	0	Delphine.....	17	16	37.8	11.9	4.7	1915	Atlantic City, N. J.	Philadelphia, Pa....	Hotel Traymore Co. (N. J.).
213710	LFPV	Ga. s.	1	0	Miakka.....	20	19	40.0	13.3	4.6	1915	Camden, N. J.....	Chicago, Ill.....	Walter C. Gray.
213723	LFPW	Ga. s.	1	2	Dorinda.....	82	71	73.0	18.1	8.5	1915do.....	New York, N. Y....	Henry W. Savage.
213797	LFQW	Ga. s.	1	1	Weona II.....	79	73	53.2	17.1	5.0	1915	St. Augustine, Fla..	St. Augustine, Fla..	Walter J. Henry.
213855	LFRI	Ga. s.	1	0	Ruthum.....	32	22	51.0	14.2	4.8	1915	Miami, Fla.....	New York, N. Y....	Robert W. Scott.
213905	LFST	Ga. s.	1	1	Hopostill.....	95	78	90.7	16.3	3.5	1918	New York, N. Y....	Seattle, Wash.....	Clarence W. Wiley.
213913	LFSW	Ga. s.	1	0	Pioneer.....	209	172	111.7	22.0	0.1	1916	Camden, N. J.....	New York, N. Y....	E. H. R. Green.
213914	LFTE	Ga. s.	1	0	Amanda.....	07	03	64.5	15.8	0.0	1916	East Greenwich, R. I.do.....	John J. Henson.
205513	LFTE	Ga. s.	1	0	Viator.....	69	40	80.3	14.1	8.5	1916	Boston, Mass.....	Belfast, Mo.....	Maitland Alexander.
213966	LFTE	Ga. s.	1	0	Memory.....	22	22	51.0	14.4	8.6	1916	Bristol, R. I.....	New York, N. Y....	Robt. N. Boyler.
213967	LFTE	Ga. s.	1	1	Cookatoo.....	22	22	51.0	14.4	8.6	1916do.....	Bridgeport, Conn..	Charles O. Foster.
213968	LFTE	Ga. s.	1	1	Sally Ann.....	22	22	51.0	14.4	8.6	1916do.....	Fall River, Mass..	Spencer Borden, Jr.
213969	LFTE	Ga. s.	1	1	Katharine.....	22	22	51.0	14.4	8.6	1916do.....	Marblehead, Mass..	Lawrence F. Percival.
213970	LFTE	Ga. s.	1	3	Typhoon.....	22	20	51.0	14.4	8.6	1916do.....	New York, N. Y....	W. J. Ehrlich.
213971	LFTE	Ga. s.	1	1	Mistral.....	22	22	51.0	14.4	8.6	1916do.....do.....	Philip R. Mallory.
213972	LFTE	Ga. s.	1	1	Pampero.....	22	22	51.0	14.4	8.6	1916do.....do.....	Chas. Leo Andrews.
213973	LFTE	Ga. s.	1	1	Banshee.....	22	22	51.0	14.4	8.6	1916do.....do.....	Henry L. Maxwell.
213974	LFTE	Ga. s.	1	1	Rowdy.....	22	22	51.0	14.4	8.6	1916do.....do.....	Holland S. Duell.
213975	LFTE	Ga. s.	1	1	Shawam.....	22	22	51.0	14.4	8.6	1916do.....do.....	C. Barnum Sealey.
213976	LFTE	Ga. s.	1	1	Squaw.....	22	22	51.0	14.4	8.6	1916do.....do.....	J. S. Lawrence.
213977	LFTE	Ga. s.	1	1	Zilph.....	22	22	51.0	14.4	8.6	1916do.....do.....	James E. Hayes, Jr.
213985	LFTE	Ga. s.	1	1	Dawn.....	24	20	60.0	10.5	5.0	1916	Stamford, Conn....	New York, N. Y....	Ludus T. Koons.
214001	LFTE	Ga. s.	1	1	Absegami.....	53	42	70.8	10.2	5.7	1916	New York, N. Y....	Baltimore, Md.....	James P. Hooper.
214002	LFTE	Ga. s.	1	1	Josphine.....	34	23	52.8	13.5	5.4	1916do.....do.....	Anton Hulman.
214009	LFTE	Ga. s.	1	2	Marlotte.....	128	123	97.6	23.7	10.2	1916do.....	Boston, Mass.....	James F. Brown.
214010	LFTE	Ga. s.	1	2	Shadow.....	23	22	46.0	12.4	5.7	1916do.....	New York, N. Y....	James C. Ayer.
214010	LFTE	Ga. s.	1	2	Vigilant.....	30	24	53.5	14.2	5.5	1916	Camden, N. J.....	Philadelphia, Pa....	Saunuel L. Kent.
214309	LFTE	Ga. s.	1	0	Elkhro II.....	17	13	55.0	9.0	4.5	1916	Stamford, Conn....	Tampa, Fla.....	James Laughlin, 3d.
214038	LFTE	St. s.	1	1	WINCHESTER.....	411	213	210.6	21.0	11.3	1916	Bath, Me.....	New York, N. Y....	Peter W. Rouse.
214079	LFTE	Ga. s.	1	2	Karibou.....	41	36	51.2	15.6	5.7	1916	Miami, Fla.....do.....	Augusta Lyon.
214160	LFTE	Ga. s.	1	1	WHITEMANSII.....	82	44	88.0	15.0	7.8	1916	Wilmington, Del....	Philadelphia, Pa....	E. J. Stotesbury.
214179	LFTE	Ga. s.	1	2	Almjean.....	76	47	83.4	18.1	8.3	1916	Port Clinton, Ohio..	New York, N. Y....	Edgar P. Lawson.
214198	LFTE	Ga. s.	1	1	Celeritas.....	26	17	60.2	11.4	4.9	1916	New York, N. Y....	Rochester, N. Y....	Chas. H. Oumpough.
214243	LFTE	Ga. s.	1	2	Dawn.....	17	10	43.6	12.0	7.6	1916	East Boothbay, Mo..	Chicago, Ill.....	H. A. Beltrous.
214252	LFTE	Ga. s.	1	0	Manna Lon.....	18	14	52.6	9.4	5.2	1916	Boston, Mass.....	Newport, R. I.....	Harriet E. James.
214261	LFTE	Ga. s.	1	0	Mammy.....	40	33	52.0	18.8	7.3	1916	Washington, N. C..	Boston, Mass.....	Edmund Beard.
214278	LFTE	Ga. s.	1	0	Iloc.....	31	29	61.0	13.0	6.6	1916	Lynn, Mass.....	New York, N. Y....	Irving T. Bush.
214284	LFTE	Ga. s.	1	1	SABALO.....	204	109	131.3	19.5	10.4	1916	Boston, Mass.....	Baltimore, Md.....	Van Lear Black.
211293	LFTE	Ga. s.	1	0	A. R. M.....	24	16	53.3	12.4	4.5	1910	Camden, N. J.....	Philadelphia, Pa....	J. M. Mouser.
214225	LFTE	Ga. s.	1	1	Magistrate.....	44	40	59.3	15.9	7.9	1916	Bristol, R. I.....	New York, N. Y....	Harold S. Vanderbilt.

LIST OF YACHTS, ARRANGED IN THE ORDER OF SIGNAL LETTERS—Continued.

[Steel vessels in SMALL CAPITALS, Iron in *italics*, wood in roman.]

Official No.	Signal letters.	Rig.	Decks.	Masts.	Name of yacht.	Gross tonnage.	Net tonnage.	Length.	Breadth.	Depth.	W. h. e. n. built.	Where built.	Home port (where permanent document issues).	Name of owner.
								Feet.	Feet.	Feet.				
214294	L G F D	Ga. s.	1	1	Dream Girl.....	16	12	40.6	10.5	5.7	1915	Hollyoak, Del.....	Mobilo, Ala.....	Richard W. Massey.
214320	L G F N	Ga. s.	2	1	El Tejado.....	85	72	95.6	17.5	9.0	1916	Stamford, Conn.....	New York, N. Y.....	Walter P. Murphy.
214329	L G F Q	Ga. s.	1	1	Tiburon.....	35	24	63.8	12.8	6.7	1905	San Francisco, Calif.....	Los Angeles, Calif.....	Kirk B. Johnson.
214402	L G H Q	Ga. s.	1	1	Vagabonda.....	178	158	123.8	23.0	5.7	1910	New York, N. Y.....	Pittsburgh, Pa.....	W. L. Mellon.
214407	L G H V	Ga. s.	1	0	Itazooz.....	22	15	51.8	10.8	4.4	1916do.....	New York, N. Y.....	Margaret Byrnes Seymeur.
214464	L G J S	Ga. s.	1	0	Pattina.....	31	21	59.5	12.0	5.8	1916	Stamford, Conn.....do.....	Robert H. Reutter.
214575	L G N D	Ga. s.	1	2	Osceola II.....	19	17	48.3	12.9	4.9	1905	New York, N. Y.....do.....	Henry A. La Chicotte.
214601	L G N R	Ga. s.	1	0	Juno VI.....	63	43	67.5	17.3	8.2	1916	Camden, N. J.....	Miami, Fla.....	A. W. Brown.
214659	L G P N	Ga. s.	1	0	Elf.....	22	15	52.0	12.2	4.3	1917	Atlantic City, N. J.....do.....	Alfred H. Wagg.
214676	L G Q C	Ga. s.	1	1	Nepentho.....	84	65	75.6	17.3	8.4	1917	Camden, N. J.....	New York, N. Y.....	James Derring.
214678	L G Q D	Ga. s.	1	1	Chloftain.....	159	108	100.0	20.7	0.8	1917do.....do.....	Chas. W. Armour.
214728	L G R F	Ga. s.	1	1	Glendoveer.....	33	22	73.3	11.7	5.0	1912	Madisonville, La.....	Tampa, Fla.....	C. H. Turner.
214729	L G R H	Ga. s.	1	1	Qikelsilver.....	20	7	50.0	10.0	5.1	1916do.....	New Orleans, La.....	Geo. Plant.
213818	L G R M	Ga. s.	1	1	CLAN.....	67	59	78.6	10.5	0.2	1915	New York, N. Y.....	New York, N. Y.....	Bruce Dodson.
214779	L G S B	Ga. s.	1	0	Cavaller.....	43	27	67.4	15.0	5.7	1910	New Orleans, La.....	New Orleans, La.....	Victor Camors.
214782	L G S C	Ga. s.	1	0	Taglion.....	44	34	70.0	13.6	6.7	1913do.....do.....	Simon Wels.
214837	L G S W	Ga. s.	1	0	Josephino.....	32	25	70.0	12.6	5.6	1905do.....do.....	Emilio Durlen.
214841	L G T B	Ga. s.	1	2	Veda.....	37	30	68.8	17.8	6.2	1917	Atlantic City, N. J.....	Philadelphia, Pa.....	B. Ross Campbell.
214864	L G T J	Ga. s.	1	0	Sea Lady.....	21	11	56.2	11.2	5.3	1917	Bristol, R. I.....	New York, N. Y.....	Henry A. W. Wood.
214865	L G T K	St. s.	1	0	Naveito.....	76	51	110.5	14.1	7.0	1917do.....do.....	J. Pierpont Morgan.
127548	L G T P	St. s.	1	0	Cachalot.....	174	159	91.1	23.4	5.5	1901	Nyaek, N. Y.....	Bridgeport, Conn.....	Clarence B. Sturges.
214882	L G V C	Ga. s.	1	2	Venturer.....	28	24	50.9	14.8	6.9	1917	Portchester, N. Y.....	New York, N. Y.....	Fred A. Armstrong.
214934	L G W H	Ga. s.	1	0	Sunshine.....	64	55	65.0	16.4	7.0	1917	Brooklyn, N. Y.....	Chicago, Ill.....	W. F. Pletcher.
210434	L G W M	Ga. s.	1	1	Wethea.....	63	28	73.5	14.8	7.1	1912	Port Clinton, Ohio.....	Philadelphia, Pa.....	Anna N. Morris.
76908	L G W N	Ga. s.	1	2	Wild Duck.....	27	20	50.0	17.2	5.2	1890	Pocomoke City, Md.....	Norfolk, Va.....	E. Blanchard Itobey.
157578	L G W V	Ga. s.	1	2	Dion.....	18	15	42.6	14.2	5.0	1900	Baltimore, Md.....	New York, N. Y.....	T. M. Russell.
214991	L H H J	Ga. s.	1	2	Sachem.....	77	52	81.8	16.2	7.7	1917	Port Clinton, Ohio.....	Cincinnati, Ohio.....	H. S. Leyman.
211349	L H C N	Ga. s.	1	0	Nymph.....	41	27	57.5	14.5	9.1	1913do.....do.....	Castine, Me.
127390	L H D W	Ga. s.	1	2	Eylan.....	28	25	51.2	17.0	5.0	1899	Tottonville, N. Y.....	San Francisco, Calif.....	Robert J. Tyson.
215156	L H O B	Ga. s.	1	1	Trillora II.....	63	43	88.5	13.9	6.6	1917	Boston, Mass.....	New York, N. Y.....	E. R. Guggenheim.
215157	L H O D	Ga. s.	1	2	Robador III.....	139	98	100.3	21.7	8.7	1917do.....do.....	Robert Law, Jr.
215175	L H O N	Ga. s.	1	0	Presquo Isle.....	78	63	81.9	15.8	6.7	1917	Port Clinton, Ohio.....	Philadelphia, Pa.....	Henry A. Laughlin.
215176	L H O P	Ga. s.	1	0	Harmony.....	28	15	64.1	11.4	4.9	1916do.....	New York, N. Y.....	Samuel H. Gillespie.
215181	L H O S	Ga. s.	1	0	La Mer.....	40	20	66.7	12.2	9.8	1917	Boston, Mass.....do.....	Joseph Palmer Knap.
215230	L H J R	Ga. s.	1	0	Inquirer.....	25	17	59.8	11.5	5.2	1917	Camden, N. J.....	Philadelphia, Pa.....	James Elverson, Jr.
215231	L H J S	Ga. s.	1	1	Leon.....	164	111	100.0	20.7	9.8	1917do.....	New York, N. Y.....	Murray Guggenheim.
211296	L H K B	Ga. s.	1	1	Ornust.....	23	20	59.6	11.7	5.9	1910	East Greenwich, R. I.....	Bridgeport, Conn.....	Jas. T. Patterson.
215243	L H K D	St. s.	1	0	Pomander.....	55	48	62.3	17.0	7.7	1917	Bristol, R. I.....	Boston, Mass.....	B. B. Conrad.
215237	L H K Q	Ga. s.	1	1	Gernemar II.....	17	12	37.8	11.1	5.3	1914	Port Clinton, Ohio.....	Albany, N. Y.....	John C. Caldwell.
215310	L H M S	Ga. s.	1	1	Polly.....	47	22	77.2	14.0	6.1	1917	Wiscasset, Me.....	Boston, Mass.....	Aubert J. Fay.
215364	L H N J	Ga. s.	1	1	Riposo.....	10	18	40.0	13.3	4.5	1917	Camden, N. J.....	St. Augustine, Fla.....	Chas. W. Fowler.
215367	L H N K	Ga. s.	2	3	Sanwan.....	219	174	107.6	20.0	15.1	1917	Rosario, Wash.....	Seattle, Wash.....	Robert Moran.
215373	L H N R	Ga. s.	1	1	Inca.....	28	23	60.0	11.2	5.8	1917	Bristol, R. I.....	Chicago, Ill.....	William F. Hayes.
215402	L H P N	Ga. s.	1	1	Oler-Ilo.....	16	12	43.0	10.5	6.5	1911	Toms River, N. J.....	Detroit, Mich.....	Joseph C. Beatty.
215427	L H P V	Slp.	1	1	Georgia.....	16	10	49.2	12.0	0.9	1917	City Island, N. Y.....	New York, N. Y.....	Herbert M. Cowparth-watt.
215428	L H P W	Slp.	1	1	Nimbus.....	16	10	49.2	12.0	0.9	1917do.....do.....	Edward P. Alkor.
215429	L H Q B	Slp.	1	1	Verrina.....	10	10	49.2	12.0	0.9	1917	New York, N. Y.....do.....	James B. Ford.
215432	L H Q C	Ga. s.	1	3	India.....	64	37	85.2	20.4	9.2	1917	East Boothbay, Me.....	Los Angeles, Calif.....	Max C. Fleischmann.
215481	L H R M	St. s.	1	2	Albatross.....	30	20	69.2	20.4	5.9	1894	Bullvean Cove, Nova Scotia.....	New London, Conn.....	Reuben Lubchansky.
215496	L H R T	Slp.	1	1	Gray Dawn.....	16	10	49.2	12.0	0.9	1917	City Island, N. Y.....	Philadelphia, Pa.....	Phillip H. Johnson.
215497	L H R V	Slp.	1	1	Maile.....	16	10	49.2	12.0	0.9	1917do.....	New York, N. Y.....	Harold Tobey.
215504	L H S C	Ga. s.	1	0	Kangaroo.....	28	23	60.0	11.2	5.8	1917	Bristol, R. I.....	Marblehead, Mass.....	Henry A. Moss.
215572	L H T K	Ga. s.	1	2	Margaret O.....	24	22	49.5	11.8	7.0	1915	Weymouth, Nova Scotia.....	Providence, R. I.....	William J. Rooks.
215778	L J G C	Ga. s.	1	1	Florinda.....	56	38	71.8	15.0	0.4	1917	Sound Beach, Conn.....	New York, N. Y.....	Edwin Blinnoy.
593907	L J H Q	Ga. s.	1	0	Onelda.....	97	61	93.6	16.5	8.8	1911	Muskegon, Mich.....	Duluth, Minn.....	M. H. Alworth.
215874	L J M F	Ga. s.	1	1	Hibiscus.....	157	141	90.3	20.4	8.6	1917	Holly Hill, Fla.....	Newport, R. I.....	Mary A. Van Beuren.
216043	L J R Q	Ga. s.	1	0	Gloriana.....	65	37	82.0	15.5	0.1	1917	San Francisco, Calif.....	San Francisco, Calif.....	Don Leo.
216151	L K M G	Ga. s.	1	0	Latona.....	22	15	45.9	11.8	4.7	1911	North Tonawanda, N. Y.....	Detroit, Mich.....	Robert Kuhn.
216527	L M B S	Ga. s.	1	0	Cavaller.....	35	32	65.3	13.0	6.5	1918	East Greenwich, R. I.....	Providence, R. I.....	H. Earle Kimball.
214777	L M F N	Ga. s.	1	0	Haddy.....	193	159	101.2	20.6	7.3	1917	New York, N. Y.....	New York, N. Y.....	J. L. Livermore.
216382	L M H R	Ga. s.	1	2	Wanda II.....	21	19	57.8	11.5	5.2	1912	Muskegon, Mich.....	Boston, Mass.....	Howard F. McCall.
217614	L N G P	Ga. s.	1	2	Vellron.....	91	62	87.2	18.1	8.4	1918	New York, N. Y.....	Miami, Fla.....	H. J. Smith.
214340	L P B N	Ga. s.	1	0	Islander.....	25	23	48.0	12.0	6.5	1916	East Greenwich, Conn.....	Boston, Mass.....	Edward S. Wilkinson.
208610	L Q P K	Ga. s.	1	0	Peggy.....	68	64	64.6	16.0	6.6	1911	Manitowoc, Wis.....	Philadelphia, Pa.....	Eleanor Aymann Allison.
218065	L R D J	Ga. s.	1	1	Fox.....	29	20	62.6	11.2	4.0	1919	Bristol, R. I.....	Boston, Mass.....	Gordon Dexter.
218193	L R J S	Ga. s.	1	0	Trunul.....	20	13	60.0	10.5	4.0	1894	Morris Heights, N. Y.....	New York, N. Y.....	Joseph E. Smith, Jr.

LIST OF YACHTS, ARRANGED IN THE ORDER OF SIGNAL LETTERS—Continued.

[Steel vessels in SMALL CAPITALS, Iron in *italics*, wood in roman.]

Offical No.	Signal letters.	Rig.	Decks.	Masts.	Name of yacht.	Gross tonnage.	Net tonnage.	Length.	Breadth.	Depth.	When built.	Where built.	Home port (where permanent document issues).	Name of owner.
218211	LRKJ	Ga. s.	1	2	De Grasse.....	50	41	Feet. 78.5	12.7	7.8	1918	Noponset, Mass.	Baltimore, Md.	Minoral State Coal Co. (W. Va.).
218248	LRMV	St. s.	1	1	Carola.....	100	68	110.6	15.4	8.5	1910	Bristol, R. I.	New York, N. Y.	R. Charles Gardner.
218327	LRQC	Ga. s.	1	0	Sueja.....	52	27	78.8	13.8	6.8	1919	Seattle, Wash.	Seattle, Wash.	J. Griffith & Sons Corp.
218543	LSBQ	Ga. s.	1	0	Gypsy.....	28	19	63.6	11.3	5.0	1910	Bristol, R. I.	Boston, Mass.	Robert F. Herrick.
218694	LSDJ	Ga. s.	1	0	Sunflower.....	62	42	68.8	17.0	7.5	1919do.....	Philadelphia, Pa.	John P. Crozer.
218685	LSQT	Ga. s.	1	0	Alliancia.....	18	12	45.6	12.4	5.2	1910	Toms River, N. J.	New Orleans, La.	Frank J. Monteleono.
218748	LSKP	Ga. s.	1	0	Stosta.....	132	114	89.6	19.5	8.0	1910	Holly Hill, Fla.	Philadelphia, Pa.	Laura N. Whitte.
218989	LTGV	Ga. s.	1	0	Tramp.....	33	28	47.5	14.0	6.7	1910	Camden, N. J.	New York, N. Y.	George C. Moyer.
219058	LTGN	Ga. s.	1	1	Harmony.....	149	90	90.3	21.7	7.9	1910	Fort Myers, Fla.do.....	Gordon Dexter.
219190	LTNV	Ga. s.	1	1	Rletta II.....	33	28	47.5	14.0	6.7	1910	Camden, N. J.do.....	Gen. G. Shelton.
219191	LTNW	Ga. s.	1	1	Elsara.....	33	28	47.5	14.0	6.7	1919do.....do.....	Little Weedon Prairie.
219193	LTPB	Ga. s.	1	1	Loafalong.....	33	28	47.5	14.0	6.7	1919do.....	Miami, Fla.	John C. King.
219196	LTVW	Ga. s.	1	1	Zigan.....	33	28	47.5	14.0	6.7	1919do.....	Detroit, Mich.	Chas. W. Kotcher.
219325	LVBDD	Ga. s.	1	1	Sonora.....	61	53	57.3	16.0	6.5	1919	Holly Hill, Fla.	Miami, Fla.	Walter A. Stark.
205534	LVBH	Sch.	1	2	ELENA.....	206	158	112.0	26.7	17.6	1911	Bristol, R. I.	New London, Conn.	Morton & Plant.
219124	LVFJ	Ga. s.	1	1	Sangamo.....	81	67	75.8	17.5	8.4	1910	Camden, N. J.	New York, N. Y.	Robert Oglesby.
219126	LVFK	Ga. s.	1	1	Kingfisher.....	81	67	75.8	17.5	8.4	1914do.....	St. Paul, Minn.	E. L. King.
219127	LVFM	Ga. s.	1	1	Osana.....	81	67	75.3	17.5	8.4	1910do.....	Philadelphia, Pa.	Girard Trust Co. (Pa.).
219151	LVGM	Ga. s.	1	1	Dorothy.....	19	11	41.5	14.8	3.7	1910	Fishing Creek, Md.	Baltimore, Md.	Robert D. Williams.
219175	LVIK	Ga. s.	1	1	Ifolet Louise.....	33	28	47.5	14.0	6.7	1920	Camden, N. J.	New York, N. Y.	V. N. Tubbell.
219589	LVPQ	Ga. s.	1	1	Editha.....	176	102	91.3	22.0	6.3	1920	East Boothbay, Me.do.....	John H. Hannan.
219764	LWBT	Ga. s.	1	1	PAWNEE.....	246	107	138.1	20.2	11.8	1920	New York, N. Y.do.....	Log Cabin Stud (N. Y.).
219797	LWCT	Ga. s.	1	1	Fortuna.....	89	69	69.8	19.4	7.3	1920	South Jacksonville, Fla.do.....	Richmond Talbot.
219816	LWDQ	St. s.	2	2	LYNDONIA.....	812	389	210.2	30.1	15.8	1920	New York, N. Y.	Philadelphia, Pa.	Cyrus H. K. Curtis.
219926	LWJK	Ga. s.	1	2	Katedna.....	22	19	51.5	14.2	6.8	1920	Seattle, Wash.	San Francisco, Calif.	E. N. Van Bergen.
219988	LWMB	Ga. s.	1	1	Snig.....	27	23	42.0	14.5	4.5	1920	Salisbury, Md.	Philadelphia, Pa.	James Bromley.
220003	LWMP	Ga. s.	1	2	OHONKARA.....	120	101	98.0	23.5	15.5	1920	Bristol, R. I.	New York, N. Y.	Carl Tucker.
220004	LWNIQ	Ga. s.	1	0	Vasanta.....	46	31	77.0	12.0	5.0	1920do.....do.....	George M. Pynchon.
220020	LWNIH	Ga. s.	1	0	Gloria.....	26	22	52.3	11.0	6.0	1920do.....	Seattle, Wash.	O. D. Stinson.
220075	LWPG	Ga. s.	1	1	Adolor.....	27	18	61.0	11.5	4.8	1920	Bristol, R. I.	Newport News, Va.	Walter E. Flanders.
220121	LWQJ	Ga. s.	1	1	Victor.....	44	36	69.4	15.0	5.6	1917	Camden, N. J.	Savannah, Ga.	J. F. Kiley.
219887	LWQM	Sch.	1	2	Mary W. Berry.....	23	11	52.0	14.6	6.5	1920	Thomaston, Mo.	Thomaston, Mo.	Roger Griswold.
220228	LWSO	Ga. s.	1	1	Mary Ann.....	48	20	73.0	14.1	6.0	1920	Noponset, Mass.	New York, N. Y.	Jack C. Chaso.
220253	LWTFQ	Ga. s.	1	0	Clare.....	31	20	47.5	14.0	6.7	1920	Camden, N. J.do.....	C. Van Borgens.
220278	LWTFN	Ga. s.	1	1	Virginian.....	27	10	60.3	12.0	3.6	1920	Stamford, Conn.	Philadelphia, Pa.	Valentine Bliss.
220262	LWTR	Ga. s.	1	0	Dorothy.....	35	29	47.5	11.0	6.7	1920	Camden, N. J.do.....	Ingh L. Willoughby.
220470	MBCF	Ga. s.	1	2	Petunia.....	21	17	54.5	12.5	5.0	1920	Bristol, R. I.	New Bedford, Mass.	Henry S. Tiffany.
220473	MBCW	St. s.	1	2	EAGLE.....	341	240	135.1	24.9	15.8	1913	South Shields, England.	New York, N. Y.	William K. Vanderhill, Jr.
220393	MDDK	Ga. s.	1	2	Arlino.....	43	43	56.1	16.0	7.2	1920	Camden, N. J.	Tampa, Fla.	W. G. Selsby.
220394	MDDL	Ga. s.	1	1	Surdna II.....	43	43	56.1	16.0	7.2	1920do.....	Bridgeport, Conn.	Safford S. Delano.
220395	MDDN	Ga. s.	1	1	Haroya.....	48	43	56.1	16.0	7.2	1920do.....	St. Augustine, Fla.	Roy F. York.
220427	MDFK	Ga. s.	1	0	Harpoon.....	28	23	60.0	11.2	5.8	1917	Bristol, R. I.	Hartford, Conn.	Willbur C. Walker.
220438	MDFG	Ga. s.	1	0	Westerly.....	33	23	62.6	12.2	5.0	1920	Seattle, Wash.	Seattle, Wash.	Edgar Ames.
220457	MDFK	Ga. s.	1	0	Elizabeth II.....	19	12	39.2	11.5	6.1	1920	Philadelphia, Pa.	Philadelphia, Pa.	Henry Russell.
220464	MDFL	St. s.	1	1	ALEUT.....	152	103	136.6	17.2	10.0	1920	Bristol, R. I.	Boston, Mass.	Charles A. Stone.
220471	MDFN	Ga. s.	1	1	Paimo.....	21	10	55.3	12.9	5.0	1920	South Somersot, Mass.	Fall River, Mass.	Crownshield Shipbuilding Co.
220472	MDFP	Ga. s.	1	1	Yank.....	26	18	57.9	10.4	6.4	1917	Nyack, N. Y.	New York, N. Y.	M. B. Fuller.
220550	MDFP	Ga. s.	1	2	ELYTHE.....	186	106	117.9	21.0	9.5	1920	Long Beach, Calif.	San Francisco, Calif.	George Whitte, Jr.
220730	MDFW	Ga. s.	1	0	Louisa G.....	82	56	101.3	14.9	8.3	1918	Bayonne, N. J.	Jacksonville, Fla.	H. G. Garner.
220619	MDFN	Ga. s.	1	0	Avenger.....	41	28	68.5	14.8	5.7	1918	Camden, N. J.	New York, N. Y.	James J. Cain.
220662	MDFJ	Ga. s.	1	0	Alecia.....	32	25	56.7	13.5	5.7	1911	Toms River, N. J.	Miami, Fla.	C. J. Marlin.
220674	MDFP	St. s.	1	1	Velhra.....	104	70	93.7	18.0	10.4	1924	New York, N. Y.	New York, N. Y.	S. Parker Bremer.
220670	MDFQ	Ga. s.	1	1	Ava.....	209	133	117.2	22.3	8.8	1920	Manchester, Mass.do.....	Allison V. Armour.
220702	MDFW	Ga. s.	1	0	Manchonoch.....	88	60	104.3	14.9	8.3	1918	Margina Harbor, N. Y.do.....	Clarence H. Mackay.
220800	MDFY	Ga. s.	1	1	South Wind.....	26	18	42.3	13.2	5.1	1920	Keyport, N. J.do.....	C. Irving Wood.
220813	MDFN	Ga. s.	1	1	Blngo.....	23	10	41.7	14.1	4.4	1920	Salisbury, Md.do.....	E. H. Lyon.
220822	MCDH	Ga. s.	1	0	Lameta.....	99	77	80.4	17.9	9.2	1920	Camden, N. J.	Washington, D. C.	Col. S. L. H. Sloocum.
220881	MCDJ	Ga. s.	1	0	Medbet.....	26	5	47.6	11.1	4.7	1920	Fort Myers, Fla.	Tampa, Fla.	M. R. Kellum.
220880	MCDL	Ga. s.	1	1	Tred-Avon.....	101	79	80.4	17.9	9.2	1921	Camden, N. J.	New York, N. Y.	Arthur J. Grymes.
220887	MCDN	Ga. s.	1	1	Bojo.....	81	63	67.4	17.0	0.1	1920	Fl. Myers, Fla.do.....	Chas. M. Swift.
220901	MCFB	Ga. s.	1	1	Boomerang IV.....	93	51	76.8	18.5	8.4	1920	Miami, Fla.	Miami, Fla.	Huston Wyeath.
167616	MCPV	St. s.	1	2	Gold Star.....	60	40	112.5	15.5	8.0	Bristol, R. I.	Halboa, C. Z.	Panama Canal.
167616	MCQJ	*Sch.	1	3	Matagorda.....	1,312	1,213	228.0	37.2	20.5	1919	Houston, Tex.	Philadelphia, Pa.	Southern Transportation Co.
221171	MCQR	Ga. s.	1	0	Oro.....	10	14	46.2	9.4	3.8	1921	So. Jacksonville, Fla.	Jacksonville, Fla.	J. J. Chappell.
221190	MCRH	Ga. s.	1	1	Roamer.....	77	52	89.0	15.0	7.4	1921	East Greenwich, R. I.	Boston, Mass.	J. R. Macomber.
221218	MCRB	St. s.	1	2	DELPHINE.....	1,255	653	241.7	35.5	17.3	1921	River Rouge, Mich.	Detroit, Mich.	Estate of Horace E. Dodge.

LIST OF YACHTS, ARRANGED IN THE ORDER OF SIGNAL LETTERS—Continued.

[Steel vessels in SMALL CAPS, Iron in Italics, wood in roman.]

Offical No.	Signal letters.	Rig.	Decks.	Masts.	Name of yacht.	Gross tonnage.	Net tonnage.	Length.	Breadth.	Depth.	When built.	Where built.	Home port (where permanent document issued).	Name of owner.
								Feet.	Feet.	Feet.				
221238	MCSH	Ga. s.	1	2	Gertrude.....	54	50	71.4	10.3	8.9	1921	Boston, Mass.	Philadelphia, Pa.	Bernard Block.
221261	MCSK	Ga. s.	1	1	Sazaras.....	22	17	53.9	11.0	4.9	1921	Milwaukee, Wis.	New York, N. Y.	J. S. Johnson.
221263	MCSN	Ga. s.	1	1	Whitcap II.....	65	50	72.9	15.4	7.6	1921	Boston, Mass.	Toledo, Ohio.....	George B. Hicaby.
221290	MCTG	Ga. s.	1	1	Northwind.....	27	22	42.4	13.2	5.5	1921	Keyport, N. J.	Perth Amboy, N. J.	Clarence B. Fisher.
221328	MCTP	Ga. s.	1	1	Charlotte II.....	64	44	74.0	15.3	5.8	1921	East Greenwich, R. I.	Ipswich, Mass.	W. E. Sills.
221338	MCTR	Ga. s.	1	1	Enchantress III.....	108	90	78.0	18.0	9.3	1921	Camden, N. J.	Philadelphia, Pa.	Louis Hurk.
221355	MCVF	Ga. s.	1	1	Katadfn.....	40	25	61.0	12.5	3.8	1921	Stamford, Conn.	Ellsworth, Me.	John Fry.
221393	MCVT	Ga. s.	1	1	Kex.....	32	28	57.6	11.2	5.0	1921	Boston, Mass.	Boston, Mass.	Frank P. Huekins.
221411	MCWG	Ga. s.	1	1	Hellaathus.....	37	30	60.0	13.0	7.0	1921	Bristol, R. I.	Providence, R. I.	N. Z. Herreshoff.
221458	MCWR	Ga. s.	1	1	323.....	89	60	104.4	15.5	8.1	1917	City Island, N. Y.	Boston, Mass.	John B. Palmu.
221459	MCWS	Ga. s.	1	1	NOURMAHAL.....	419	285	148.2	25.0	13.8	1921	New York, N. Y.	New York, N. Y.	Vincent Astor.
221472	MDBC	Ga. s.	1	2	Misso.....	43	15	67.2	18.1	0.3	1921	Sallsbury, Md.	Pittsburgh, Pa.	W. C. Carnegie.
221473	MDBF	Ga. s.	1	0	Lurlino.....	72	21	104.7	14.0	0.4	1917	Pensacola, Fla.	New Orleans, La.	P. J. McMahon Sons Co.
221485	MDBK	Ga. s.	1	1	Mate O Mine.....	22	17	53.0	11.0	4.9	1921	Milwaukee, Wis.	Miami, Fla.	F. J. Oslus.
221551	MDCB	Ga. s.	1	1	Messenger.....	18	14	48.0	10.0	4.5	1921do.....	Tampa, Fla.	Chas. E. Ringling.
	MDCF	St. s.			Pratela.....		392				do.....	New York, N. Y.	James Showan.
221555	MDCG	Sch.	1	2	HALF MOON.....	201	204	133.0	27.0	10.2	1908	Essen, Germany.....do.....	Theodor Friedberg.
221568	MDCK	Ga. s.	1	2	Wanderer IX.....	26	21	54.0	15.3	8.0	1921	Riverside, R. I.	Providence, R. I.	Harvey J. Flint.
221611	MDFG	El. s.	2	3	GUINEVERE.....	508	345	171.2	32.5	18.7	1921	Naponeset, Mass.	New York, N. Y.	Edgar Palmer.
221665	MDFY	Ga. s.	1	2	Falth.....	38	29	70.0	13.0	0.0	1921	Cruton, Conn.	Bridgeport, Conn.	Irving B. Ringling.
221670	MDGB	Ga. s.	1	1	Service.....	79	54	104.3	14.9	8.3	1917	Bayonne, N. J.	New York, N. Y.	Aeromarine Plane & Motor Co. (N. Y.).
221734	MDHB	Ga. s.	1	1	Nomad.....	78	53	104.0	14.7	7.9	1918	Camden, N. J.	Perth Amboy, N. J.	Thomas Shill.
221773	MDHG	Ga. s.	1	1	Bonnie Jean III.....	21	16	55.8	11.5	4.5	1909	Port Chester, Conn.	Philadelphia, Pa.	William A. Swain.
221806	MDHN	Ga. s.	1	0	Eloise II.....	25	20	42.7	14.5	4.1	1921	Jacksonville, Fla.	Savannah, Ga.	W. B. Hurt.
221829	MDHQ	Ga. s.	1	1	Donald.....	78	53	101.0	14.7	7.9	1918	Wilmington, Del.	New York, N. Y.	S. W. Baruch.
221930	MDHR	Ga. s.	1	1	Herreshoff.....	48	32	79.0	12.0	7.3	1917	Bristol, R. I.	Perth Amboy, N. J.	Otto W. Lyndberg.
221638	MDJN	Ga. s.	1	2	Gypsy.....	57	33	70.8	10.0	7.7	1921	Los Angeles, Calif.	Los Angeles, Calif.	Iral E. Koach Studios.
218480	MDJS	Ga. s.	1	1	Elbaroda.....	53	36	81.0	14.3	6.0	1919	New York, N. Y.	Philadelphia, Pa.	A. C. Woodman.
221917	MDJT	Ga. s.	1	1	Allen.....	79	54	101.3	14.9	8.3	1917do.....	New York, N. Y.	Dennis Sullivan.
221950	MDKV	Ga. s.	1	1	S. C. 217.....	79	54	104.3	14.9	8.3	1917	Mariners Harbor, N. Y.do.....	Robert B. Parcels.
221951	MDKW	Ga. s.	1	1	S. C. 410.....	79	54	101.3	14.9	8.3	1918	College Point, N. Y.do.....	Sloan Danenhower.
221961	MDLG	Ga. s.	1	1	Ventura.....	25	21	51.0	14.0	5.0	1922	Bristol, R. I.do.....	Geo. F. Baker, Jr.
221963	MDLF	Ga. s.	1	2	Sylvia III.....	85	58	91.0	15.5	9.0	1922do.....	Grand Haven, Mich.	Logan G. Thomson.
221982	MDLH	Ga. s.	1	0	ARA.....	314	213	145.0	21.0	13.8	1922do.....	Boston, Mass.	Ernest P. Dana.
213829	MDLT	Sch.	1	2	Seafarer.....	30	26	53.5	15.5	8.4	1914	Boston, Mass.	Albany, N. Y.	Samuel B. Coffin.
222042	MDNB	Ga. s.	1	1	Kathryn S.....	30	18	51.7	12.3	5.4	1922	Bayonne, N. J.	Chicago, Ill.	F. J. Sexton.
222051	MDNC	Ga. s.	1	2	Bonita II.....	81	55	101.4	14.8	8.1	1917	Charleston, S. C.	Boston, Mass.	Robert Winsor.
222055	MDNG	Ga. s.	1	2	Bernice.....	121	81	104.0	14.8	7.8	1917	Kingston, N. Y.	Wilmington, N. C.	R. H. Arnold.
222059	MDNH	Ga. s.	1	1	Boy Scout.....	23	15	52.2	11.3	5.4	1917	West Lynn, Mass.	Boston, Mass.	Waldo H. Brown.
222061	MDNK	Ga. s.	1	1	CHARAS.....	181	123	90.0	20.0	11.5	1922	Neponset, Mass.	New York, N. Y.	J. Percy Bartram.
222081	MDNR	Ga. s.	1	0	Skylark.....	79	54	101.3	14.9	8.3	1917	Annapolis, Md.do.....	D. A. Freeman, Jr.
222084	MDNS	Ga. s.	2	0	MIRAMAR.....	230	131	95.1	21.1	12.6	1922	City Island, N. Y.	New York, N. Y.	E. M. Slatler.
222090	MDNT	Ga. s.	1	1	Saskia.....	59	44	80.1	14.8	0.3	1922	Stamford, Conn.	Bridgeport, Conn.	De Ver H. Warner.
222091	MDNV	Ga. s.	1	1	Margaret.....	24	10	45.1	11.4	5.3	1922	Tacoma, Wash.	Tacoma, Wash.	C. S. Baker.
222101	MDNW	Ga. s.	1	1	You'll Do.....	19	15	49.8	10.3	0.5	1922	Stamford, Conn.	Cleveland, Ohio.....	A. W. Murphy.
222104	MDPB	Ga. s.	1	2	Nenemoosha.....	113	82	87.5	17.0	7.7	1922	Wilmington, Del.	Wilmington, Del.	Alfred I. Dupont.
222106	MDPC	Ga. s.	1	1	Harpoon II.....	38	26	66.0	12.5	5.7	1922	Naponeset, Mass.	Providence, R. I.	Paul C. Nicholson.
221117	MDPF	Ga. s.	1	1	Amfite.....	93	71	70.0	17.9	9.2	1922	Camden, N. J.	Philadelphia, Pa.	Charles B. Prettyman.
222188	MDPG	Ga. s.	1	1	Idle Hour.....	17	12	40.4	11.1	4.0	1922	Camden, N. J.	Tacoma, Wash.	S. B. Rathfon.
222154	MDPL	Ga. s.	1	1	North Star.....	88	59	105.0	15.0	7.0	1910	Camden, Mo.	Providence, R. I.	Frederick Jencks.
222157	MDPN	Ga. s.	2	2	DORWIN.....	405	214	189.1	24.0	13.1	1922	Newport News, Va.	New York, N. Y.	Mortimer L. Schiff.
222160	MDPQ	Ga. s.	1	1	Waywego.....	30	18	51.7	12.3	5.4	1922	Bayonne, N. J.do.....	John Frederick Perry.
222161	MDPR	Ga. s.	1	1	Canarell.....	30	18	51.7	12.3	5.4	1922do.....	Washington, D. C.	J. H. Hlmes.
222162	MDPS	Ga. s.	1	1	Tarpon.....	30	18	51.7	12.3	5.4	1922do.....	Ilston, Mass.	Harold C. Kelth.
222699	MDPT	Ga. s.	3	2	Ara.....	860	406	198.7	31.2	13.7	1922	South Hampton, England.....	New York, N. Y.	W. K. Vanderbilt.
222186	MDPW	Ga. s.	1	0	Anna H.....	16	11	48.0	10.0	5.4	1922	New York, N. Y.do.....	Howard E. Raymond.
222193	MDQB	Ga. s.	1	1	Anna May.....	79	54	104.3	14.9	8.3	1918	Brooklyn, N. Y.do.....	Anthony Crawford Enterprises (Del.).
222210	MDQF	Ga. s.	1	1	ALIDA.....	212	144	131.0	20.0	9.0	1922	Boston, Mass.do.....	Bertram H. Borden.
222224	MDQH	Ga. s.	1	2	Flying Cloud.....	20	11	47.4	14.2	5.4	1922	Wiscasset, Me.	New Bedford, Mass.	Lawrence Grinnell.
222228	MDQJ	Ga. s.	1	2	Ladonia.....	61	62	70.7	20.4	10.4	1922	East Boothbay, Me.	Boston, Mass.	Homer Loring.
222229	MDQK	Ga. s.	1	1	Sleerness.....	20	13	58.9	10.0	5.3	1922	Boston, Mass.	New York, N. Y.	Marshal Shluppey.
222225	MDQL	Ga. s.	1	1	Shirley.....	79	64	101.3	14.9	8.3	1917	Brooklyn, N. Y.	Minneapolis, Minn.	E. A. Woodward.
222245	MDQN	Ga. s.	1	1	Collect.....	113	77	101.4	18.1	9.2	1922	Boston, Mass.	New York, N. Y.	Karl W. Erickson.
222502	MDQR	Ga. s.	1	1	Tammack IV.....	104	70	96.3	16.0	7.5	1922	New York, N. Y.	Savannah, Ga.	N. N. Torrey.
222260	MDQS	Ga. s.	1	1	Nedmac.....	23	22	47.0	15.0	5.3	1922	Camden, N. J.	Philadelphia, Pa.	Albert C. Middleton.
222261	MDQT	Ga. s.	1	1	Sung.....	58	48	59.5	10.6	7.3	1922do.....do.....	Arthur Block.
222273	MDQV	Ga. s.	1	2	Micnabo.....	87	59	82.3	21.5	9.6	1922	Thomaston, Me.	Portland, Me.	William Butler.
222299	MDQW	Ga. s.	1	1	Pilgrim.....	106	85	81.7	17.9	9.2	1922	Camden, N. J.	Philadelphia, Pa.	William L. Ekins.
222303	MDRB	Ga. s.	1	1	Glueker Dot.....	60	46	80.7	15.0	0.9	1922	Stamford, Conn.	Bridgeport, Conn.	Frank B. Stearns.
222304	MDRC	Ga. s.	1	1	Alberta.....	30	18	51.7	12.3	5.4	1922	Bayonne, N. J.	Wilmington, Del.	Ernest Du Pont.
222335	MDRII	Ga. s.	1	1	Lazy Lady.....	39	24	66.3	13.2	6.3	1922	Camden, N. J.	Philadelphia, Pa.	Robert Wolstenholme.
222336	MDRIJ	St. s.	1	1	TRILLOBA.....	291	198	205.0	18.6	9.8	1912	Scotstown, England.....	New York, N. Y.	Solomon R. Guggenheim.

LIST OF YACHTS, ARRANGED IN THE ORDER OF SIGNAL LETTERS—Continued.

(Steel vessels in SMALL CAPITALS, Iron in *italics*, wood in roman.)

Official No.	Signal letters.	Rig.	Decks.	Masts.	Name of yacht.	Gross tonnage.	Net tonnage.	Length.	Breadth.	Depth.	Where built.	Home port (where permanent document issues).	Name of owner.	
								<i>Feet.</i>	<i>Feet.</i>	<i>Feet.</i>				
222338	MDRRC	Ga. s.	1	1	Versa.....	79	51	104.3	14.9	8.3	1917	Brooklyn, N. Y.....	New York, N. Y.....	Anthony Schneider.
222351	MDRIP	Ga. s.	1	2	Cynthia.....	201	177	120.9	22.9	11.5	1922do.....do.....	Merrill B. Yates.
222405	MDRTP	Ga. s.	1	1	ZALOPHUS.....	300	204	119.4	21.4	11.1	1922	New York, N. Y.....do.....	John Ringling.
222410	MDRV	Ga. s.	1	2	Mary D.....	32	27	50.5	16.0	6.7	1922	Island Heights, N. J.	Philadelphia, Pa.....	Charles K. Hadden.
222422	MDSB	Ga. s.	1	1	Patricia.....	27	13	51.7	12.4	5.3	1922	Bayonne, N. J.....	New York, N. Y.....	Hulger Strickmann.
222419	MDSC	Ga. s.	1	2	Velero II.....	195	104	125.0	20.0	10.7	1922	Los Angeles, Calif..	Los Angeles, Calif..	G. Allen Hancock.
222453	MDSK	Ga. s.	1	0	Dorothy.....	77	50	101.8	11.8	8.0	1918	Kingston, N. Y.....	Baltimore, Md.....	Edwin L. Parker.
222463	MDSL	Ga. s.	1	2	Elise.....	45	40	53.0	17.4	9.0	1922	Camden, N. J.....	Philadelphia, Pa.....	Frank B. Bower.
222489	MDSN	Ga. s.	1	0	Nepenthe II.....	18	12	44.0	10.1	4.8	1922	Atlantic City, N. J.	Perth Amboy, N. J.	Van Campen Hellner.
223960	MDSP	Sch. s.	1	2	POINSETTIA.....	61	55	84.5	19.6	10.0	1905	Geestmunde, Germany	Los Angeles, Calif..	M. H. Whittier Co.
222529	MDSW	Ga. s.	1	1	Kingfisher.....	22	15	58.2	10.6	4.4	1916	Boston, Mass.....	Boston, Mass.....	J. E. Doherty.
222567	MDTN	Ga. s.	1	1	SYMPHONIA.....	195	151	112.6	20.2	9.2	1922	New York, N. Y.....	New York, N. Y.....	Charles Ringling.
222574	MDTP	Ga. s.	1	1	Cocheco.....	48	44	61.7	13.2	5.7	1922	Madisonville, La.....	New Orleans, La.....	C. A. Spurl.
222601	MDTR	Ga. s.	2	2	Otto.....	513	229	180.5	26.0	14.0	1922	Newport News, Va.....	Cincinnati, Ohio.....	E. W. Scripps.
222633	MDTW	Ga. s.	1	2	Kyuo.....	57	29	84.4	12.1	7.7	1922	Swanwick, England	Seattle, Wash.....	John F. Monnet.
222633	MDVC	Ga. s.	1	0	Ekwood.....	91	62	101.5	14.8	8.5	1918	Mare Island, Calif..	Seattle, Wash.....	E. K. Wood Lh. Co.
222631	MDVF	Ga. s.	1	0	Malletta.....	128	87	81.9	20.4	10.0	1922	Bristol, R. I.....	Boston, Mass.....	Jacob F. Brown.
222637	MDVK	Ga. s.	1	1	Celestine.....	79	54	101.3	14.0	8.3	1918	Boston, Mass.....do.....	Frank Zerillo.
222665	MDVN	Ga. s.	1	1	LOTTE II.....	23	16	53.5	9.9	5.1	1912	Zonthen, Germany.	New York, N. Y.....	Leo Shubert.
222678	MDVQ	Ga. s.	1	2	Ion.....	19	13	46.5	11.0	5.4	1915	East Greenwich, R. I.do.....	Leo Hendrik Backeland.
222692	MDVR	Ga. s.	1	2	GOODWILL.....	312	138	138.4	30.1	16.1	1922	Wilmington, Del.....do.....	Keith Spalding, Esq.
222690	MDVW	Ga. s.	1	1	Natalon.....	79	54	101.3	14.0	8.3	1917	Brooklyn, N. Y.....do.....	James D. Hurd.
222825	MDVJ	Ga. s.	1	1	Nolsonan.....	29	20	63.5	11.6	8.7	1920	East Boothbay, Me.	Hartford, Conn.....	Geo. A. Williams.
222740	MDWP	Ga. s.	1	1	Slwash III.....	89	61	104.3	14.0	8.3	1917	Milwaukee, Wis.....	New York, N. Y.....	Chas. A. Schleron.
222740	MDWT	St. s.	1	2	ROWENA.....	315	129	135.0	22.6	12.7	1918	Fort William, Canada.do.....	Morrill Goddard.
222807	MFBB	Ga. s.	1	1	Patricia.....	79	51	104.3	14.0	8.3	1917	Norfolk, Va.....do.....	Sam Bonamini.
222815	MFBB	Ga. s.	1	2	Stella.....	32	22	53.8	15.8	9.2	1923	Boston, Mass.....	Belfast, Me.....	George Lewis.
222818	MFBR	Ga. s.	1	1	Arrow.....	22	17	52.0	11.0	4.0	1923	Milwaukee, Wis.....	Milwaukee, Wis.....	Geo. Sturges.
222852	MFCC	St. s.	1	1	RESTLESS.....	721	273	200.6	29.0	14.0	1923	Clydebank, Scotland	New York, N. Y.....	A. Smith Cochran.
222953	MFCC	Ga. s.	1	1	Hereward.....	59	51	62.2	16.5	7.3	1923	Camden, N. J.....	New York, N. Y.....	Mahlen S. Memmerer.
222953	MFCH	Ga. s.	1	1	Hereward.....	30	18	51.7	12.3	5.4	1923	Bayonne, N. J.....	Cincinnati, Ohio.....	Mrs. S. H. Lunt.
222954	MFCH	Ga. s.	1	1	Mlnken.....	59	51	62.2	16.5	7.3	1923	Camden, N. J.....	Buffalo, N. Y.....	P. A. Schoellkopf.
222955	MFCH	Ga. s.	1	1	Topaz.....	31	21	53.0	13.0	6.4	1923	Bayonne, N. J.....	Providence, R. I.....	J. R. Pates.
222956	MFCL	Ga. s.	1	1	Trebor.....	31	21	53.0	13.0	6.4	1923	Providence, R. I.....do.....	Robt. R. Jenks.
222960	MFCP	Sch. s.	1	2	Lismore II.....	59	48	67.0	18.0	9.0	1923	Salisbury, Md.....	New York, N. Y.....	Redmond Kersey, Jr.
222966	MFCCQ	St. s.	1	2	ALASKA.....	4,058	2,775	350.4	49.0	15.0	1923	Tacoma, Wash.....do.....	Todd Dry Dock & Construction Co. (N. Y.).
222995	MFCW	Ga. s.	1	2	WILDFIRE.....	82	76	75.0	20.5	12.7	1923	Bristol, R. I.....	Boston, Mass.....	Charles L. Harding.
223001	MFDB	Ga. s.	1	1	Priscilla.....	31	21	53.0	13.0	6.4	1923	Bayonne, N. J.....do.....	G. K. Simonds.
223009	MFDC	Ga. s.	1	1	Esmond.....	37	25	58.0	13.0	6.4	1923	Bristol, R. I.....	New York, N. Y.....	Clarence Whitman.
223032	MFDH	Ga. s.	1	2	Wanderer.....	163	91	124.2	26.8	12.8	1923	Essex, Mass.....	Chicago, Ill.....	R. W. Allen.
223017	MFDL	Ga. s.	1	1	Ebenzer.....	69	59	61.3	16.5	7.0	1923	Camden, N. J.....	New York, N. Y.....	J. Aron.
223019	MFDN	Ga. s.	1	0	Ocoee.....	69	59	61.3	16.5	7.0	1923do.....	Chattanooga, Tenn.	W. S. Milne.
223059	MFDI	Sch. s.	1	3	Speedway.....	613	511	155.0	35.3	17.2	1917	Littlebrook, Canada.	Los Angeles, Calif..	Harry C. Wilson.
223062	MFDQ	Ga. s.	1	2	Tenino.....	107	86	104.4	11.6	8.5	1917	Bremerton, Wash.....	Seattle, Wash.....	American Expeditions Assn.
223088	MFDW	Ga. s.	1	1	Gilnockle.....	71	54	88.7	16.0	6.5	1923	Stamford, Conn.....	Providence, R. I.....	G. Prescott Knight.

**NAMES, ALPHABETICALLY ARRANGED, AND POST-OFFICE ADDRESSES OF MANAGING OWNERS OF
MERCHANT VESSELS HAVING SIGNAL LETTERS, WITH RIGS, NAMES, AND GROSS TONNAGES.**

Acme Steamship Corp. (N. Y.), 11 Broadway, New York, N. Y.	Alaska Portland Packers Association (Oreg.), 85 Second St., Portland, Oreg.	American Hawaiian Steamship Co. (N. J.)—Continued.	Annetta Steamship Corp. (Del.), 17 Battery Place, New York, N. Y.
KQIS, St. s. James S. Whitney, 2, 615 Addison, J. H., 809 W. Lantvale St., Baltimore, Md.	ICFN, St. s. Akutan..... 2, 616	LDKR, St. s. Iowan..... 6, 517	LJCK, St. s. Annetta..... 1, 285
KLR, St. s. Edna Bright Hough 204 JPWS, Sch. Ida O. Robinson, 134 Adelpia Steamship Corp. (Del.), Delaware Avenue and Tasker St., Philadelphia, Pa.	ISNV, Bk. Levi G. Burgess..... 5, 064	LDMV, St. s. Kentuckian..... 6, 385	Antonlades, Nicholas P., 25 Broadway, New York, N. Y.
MJLD, St. s. Phillip Publicker, 2, 397 Aeromario Engineering & Sales Co. (N. Y.), Times Building, New York, N. Y.	MDKI, St. s. North King..... 5, 064	LDNV, St. s. Minnesotan..... 6, 547	MCRD, St. s. Washington..... 5, 083
KLSJ, St. s. Wadena..... 216	Alaska Salmon Co. (Calif.), 141 Clay St., San Francisco, Calif.	LDQF, St. s. Missourian..... 7, 899	Apex Navigation Corp. (N. Y.), 63 Wall St., New York, N. Y.
Alken Towboat & Barge Co. (Fla.), 810 South Palatof St., Pensacola, Fla.	JTWQ, Bk. Emily F. Whitney, 1, 317 Alaska Steamship Co. (Nov.), Pier No. 2, Seattle, Wash.	LJPS, St. s. Nebraskan..... 5, 332	LPHM, Sch. St. Thomas J. Lipton..... 1, 358
KWILL, *Sch. J. S. McLaughly, 957 KWSB, St. s. Leroy I..... 209	KBML, St. s. Alameda..... 3, 158	LDMK, St. s. Orlean..... 6, 188	LJDI, Sch. William Taylor..... 1, 358
KPQH, St. s. Richmond..... 401	LCIP, St. s. Cordova..... 2, 273	LDQF, St. s. Panaman..... 6, 499	Arbuckle, Christina, 71 Water st., New York, N. Y.
KWGH, St. s. Sea King..... 124	LCTQ, St. s. Henry T. Scott..... 1, 596	LDBH, St. s. Pennsylvanian..... 6, 499	KMGV, St. s. John Wiso..... 251
Alasworth Duun Co. (Wash.), White Building, Seattle, Wash.	KSTP, St. s. Jefferson..... 1, 615	KSBB, St. s. Texan..... 8, 591	Argonaut Steamship Corp. (N. Y.), 28 Beaver St., New York, N. Y.
KSJW, St. s. Samson..... 328	MCNF, Ga. s. Keenecott..... 2, 620	KSJF, St. s. Virginian..... 7, 014	LFGS, St. s. Pacific..... 6, 034
Alabama Coal Transportation Co. (La.), New Orleans, La.	KQGI, St. s. Ketchikan..... 2, 373	American Italian S. S. Co. (Del.), 52 Broadway, New York, N. Y.	Armour Ferillzer Works (N. J.), Union Stock Yards, Chicago, Ill.
JLPS, *Sch. City of San Antonio 1, 223	KBQM, St. s. Lantowich..... 2, 332	MBSN, St. s. Cedarhurst..... 5, 030	LJBN, Sch. Charles H. MacDowell..... 1, 325
Alaska Codfish Co. (Calif.), 15 Stuart St., San Francisco, Calif.	KGVM, St. s. Northwestern..... 3, 091	MBSN, St. s. Yaba..... 5, 030	LKRT, Sch. De Witt Brown..... 1, 326
KBLN, Sch. City of Papecto..... 359	KCDF, St. s. Oduna..... 3, 174	American Motorship Co., 32 Broadway, New York, N. Y.	Arundel Corp., Baltimore, Md.
KWB, Sch. Glendale..... 296	KRPW, St. s. Redondo..... 1, 430	LRCM, Ga. s. Trollind..... 2, 174	LTBF, St. s. Frank A. Furst..... 181
KMLT, Sch. Mawcena..... 453	KWNM, St. s. Skagway..... 1, 838	American Pacific Whaling Co., 2d Avenue and Cherry St., Seattle, Wash.	Ashe, W. T., (Hancock Point, Va.)
KDNQ, Sch. S. N. Castle..... 514	KNRN, St. s. Victoria..... 3, 817	LCSJ, St. s. Alcedon..... 116	JQCP, Sch. Elwood..... 110
Alaska Commercial Co. (Calif.), Alaska Commercial Bldg., San Francisco, Calif.	Albion Lumber Co., 582 Market St., San Francisco, Calif.	LBNW, St. s. Moran..... 120	Associated Oil Co. (Calif.), Associated Oil Bldg., San Francisco, Calif.
KVCW, Ga. s. Apollo..... 362	KDVS, St. s. Pasadena..... 300	LBPW, St. s. Paterson..... 120	LFCF, St. s. Allen Anderson..... 6, 367
KVCN, Ga. s. Oregon..... 362	Alexander, H. F., Tacoma, Wash.	American Petroleum Co. (Tex.), Carter Bldg., Houston, Tex.	Association of Maryland Pilots, foot of Broadway, Baltimore, Md.
Alaska Pacific Navigation Co. (Oreg.), Mutual Life Insurance Bldg., Portland, Oreg.	KRGB, St. s. Aquilo..... 176	KQRI, St. s. Federal..... 2, 881	KSNV, St. s. Carminna..... 260
LJDW, Ga. s. Oregon..... 1, 616	Alexander Co., Lester F. (La.), Malson Blanche Annex, New Orleans, La.	LVRG, St. s. Liberty Minquas..... 5, 056	MDLD, St. s. Maryland..... 398
Alaska Packers Association (Calif.), 85 Second St., San Francisco, Calif.	KHSB, St. s. Boswell..... 311	American Ship & Commerce Navigation Corp. (N. Y.), 39 Broadway, New York, N. Y.	Astoria Steamship Co. (Mass.), 211 Marginal Way, Chelsea, Mass.
KHDM, St. s. Alitak..... 115	Allagash Steamship Corp. (N. Y.), 17 Battery Place, New York, N. Y.	LJVN, St. s. Kermitt..... 6, 016	MDPK, St. s. Astoria..... 3, 078
LHLC, Sch. Araphor..... 2, 163	LFND, St. s. Allagash..... 3, 876	LHSQ, St. s. Monticello..... 7, 533	Atelison, Topeka & Santa Fe Railway Co. (Kans.), Santa Fe Bldg., San Francisco, Calif.
JRCG, Sch. Bohemula..... 1, 633	Allen & Roblason (Ltd.), Honolulu, Hawaii	LHSR, St. s. Montpelier..... 4, 711	KJWT, St. s. E. P. Ripley..... 170
JRCM, Bkn. Centennial..... 1, 256	KPQN, Sch. Helene..... 927	MBFH, St. s. Mount Clay..... 8, 170	Atkins Hughes Co., The Tug, 115 Walnut St., Philadelphia, Pa.
KHGT, St. s. Chikat..... 172	KNSM, Sch. Mary E. Foster..... 950	American Star Line (N. Y.), 26 Beaver St., New York, N. Y.	KHCS, St. s. Atkins Hughes..... 115
KPLB, Sch. Edward Sewall..... 3, 206	Aluminum Company of America (Pa.), 2100 Olive Bldg., Pittsburgh, Pa.	LHWG, St. s. American Star..... 5, 203	Atlantic Coast Co. (Mo.), 131 State St., Boston, Mass.
JSCQ, Sch. Indiana..... 1, 187	LSHC, *Sch. Dykes..... 2, 672	LTKL, St. s. Northern Star..... 5, 174	LQDS, Sch. A. Ernest Mills..... 910
KMGV, St. s. Kadiak..... 114	LRRP, *Sch. Hermitage..... 2, 111	American Steamship Corp. (Del.), 11 Stone St., New York, N. Y.	MCHN, Sch. Atlantic Coast..... 1, 613
LCTP, St. s. Kauak..... 231	Alquipp Navigation Corp. (Del.), 29 Broadway, New York, N. Y.	LQTP, St. s. Wisconsin Bridge..... 3, 515	LKVF, Sch. Augusta G. Hilton..... 1, 642
JSAV, Sch. Jewellyn J. Morse, 1, 392	LCMH, Sch. Dustin G. Cressy..... 862	American Steamship Co. (N. Y.), Prudential Bldg., Buffalo, N. Y.	LRFQ, Sch. Bradford E. Jones..... 1, 648
KMSQ, Sch. Metha Nelson..... 460	LHMN, St. s. Amelia..... 1, 297	LBGV, St. s. William P. Palmer, 2, 203	LTBD, Sch. Doris Hanilla..... 1, 663
KTCB, St. s. Nushagak..... 739	America Mediterranean Steamship Co. (Del.), 5 State St., New York, N. Y.	American Sugar Transit Corp. (Del.), 117 Wall St., New York, N. Y.	MHIF, Sch. Elizabeth Freeman..... 1, 665
KLJR, Sch. Prosper..... 211	LONS, Ga. s. Fordonian..... 2, 367	LJPV, St. s. Delecto..... 4, 078	LJHT, Sch. Ella Pierce Thurlow..... 1, 563
JRNP, Sch. Santa Clara..... 1, 535	American Bauxite Co. (Pa.), 1111 Harrison Bldg., Philadelphia, Pa.	MCTV, St. s. Dixano..... 4, 323	LMWII, Sch. Frances L. Tausig..... 1, 650
KQTL, Sch. Star of Alaska..... 1, 862	LWIB, St. s. George B. MueKenzle..... 3, 212	LSPR, St. s. Donaluo..... 3, 170	LQFR, Sch. Freeman..... 1, 070
KPCN, Bk. Star of Chile..... 1, 001	LWVS, St. s. John R. Gibbons..... 3, 212	KSBT, St. s. Dulcino..... 2, 951	LPCF, Sch. Gladys M. Taylor..... 907
KNTII, Bk. Star of England..... 2, 123	American Colonial Bank of Porto Rico (W. Va.), 1 Cruz St., San Juan, P. R.	American Transportation Co., 17 State St., New York, N. Y.	LSTD, Sch. Herbert L. Itawd-ling..... 1, 219
KPQC, Bk. Star of Finland..... 1, 699	KTFB, Ga. s. Mystery..... 115	LCMP, St. s. Robert M. Thompson..... 2, 458	LPRH, Sch. Ida S. Dow..... 1, 411
KQCN, Sch. Star of France..... 1, 766	American Dredging Co. (Pa.), 308 Chestnut St., Philadelphia, Pa.	LCNW, St. s. Ituby..... 2, 458	LWVM, Sch. James W. Howard..... 1, 655
KPWH, Sch. Star of Greenland..... 2, 179	KSIIJ, St. s. L. Y. Schermerhorn 181	American & Cuban S. S. Line (N. Y.), 39 Cortlandt St., New York, N. Y.	LJBS, Sch. Jessie G. Noyes..... 1, 376
KRQT, Bk. Star of Holland..... 2, 301	American Hawaiian Steamship Co. (N. J.), 39 Broadway, New York, N. Y.	MIBC, St. s. Santa Eulalia..... 2, 647	MCHP, Sch. Josiah D. Chase..... 1, 661
KQCV, Bk. Star of Iceland..... 2, 161	KRNV, St. s. Alaskan..... 8, 536	MIBF, St. s. Santa Isabel..... 2, 617	LSDP, Sch. Luella P. Dow..... 995
KPWF, Bk. Star of India..... 1, 318	KQJN, St. s. American..... 5, 600	MBlQ, St. s. Santa Veronica..... 2, 617	LSCJ, Sch. M. Vivian Petree..... 1, 511
KQCP, Sch. Star of Italy..... 1, 784	KSGM, St. s. Arizonan..... 8, 533	Anandalo Corp. (N. Y.), 277 Broadway, New York, N. Y.	MCDG, Sch. Mabel A. Frye..... 1, 151
KRMI, Sch. Star of Lapland..... 3, 351	MDNF, Ga. s. Californian..... 7, 899	LTPW, Sch. Anandalo..... 1, 630	LSVR, Sch. Mary Bradford Plerce..... 1, 133
KQWV, Bk. Star of Peru..... 1, 027	LQQR, St. s. Dakotan..... 6, 591	Anderson, Oskar, Seattle, Wash.	LMOJ, Sch. Paul E. Thurlow..... 1, 599
KQWJ, Sch. Star of Russia..... 1, 981	LPRG, St. s. Floridian..... 6, 719	KRMN, Sch. Camano..... 730	LPCN, Sch. Sally Percis Noyes..... 1, 631
KQWH, Sch. Star of Scotland..... 2, 395	LVIJ, St. s. Georgian..... 4, 821	Andrews, Nelson, 163 Stuart St., San Francisco, Calif.	LPCQ, Sch. Velma L. Hamlin..... 1, 091
LQNB, Sch. Star of Zealand..... 3, 282	KQMW, St. s. Hawaiian..... 5, 671	KVPM, St. s. Itouqiam..... 614	LVCW, Sch. Wm. H. Harriman..... 1, 450

Names, Alphabetically Arranged, and Post-Office Addresses of Managing Owners of Merchant Vessels Having Signal Letters, with Rios, Names, and Gross Tonnages—Continued.

Atlantic Coast Transportation Co. (Del.), 11 Broadway, New York, N. Y.	Atlas Steamship Co. (Calif.), 332 Pine St., San Francisco, Calif.	Barnes, Chas. H., Saugus, Mass.: MCWL, Sch. Laura Annle Barnes..... 698	Benjamin, Maginnes, 133 Meridian St., East Boston, Mass.: JPKD, Sch. Nellie Eaton..... 118
KMJB, *Sch. Doyon..... 724	KTDR, St. s. Northland..... 1,387	Barns, Frank V., 1876 Arthur Ave., New York, N. Y.: IHTQ St. s. Maine..... 5,988	Bennett, George S., New Bern, N. C.: LPDC, St. s. Minnesota..... 3,320
KMJP, *Sch. Forest Bella..... 1,333	KPRS, St. s. Rainier..... 1,409	MDBV St. a. West Groylock..... 7,460	Benton Transit Co. (Mich.), Benton Harbor, Mich.: MDPV, St. s. Baldwinbridge..... 701
HKDB, *Sch. Hatteras..... 788	Associated Oil Co. (Calif.), 79 New Montgomery St., San Francisco, Calif.: KTML, St. s. Arabs..... 155	Barrett, Edward E., 90 West St., New York, N. Y.: LVCK, St. s. Richard J. Barrett 176	Berg Industrial Alcohol Co. (Pa.), Danforth, Delaware Avenue and Tasker St., Philadelphia, Pa.: LTQM, St. s. Antielam..... 6,972
KMJV, *Sch. Haverford..... 678	LFCT, St. s. Bradford..... 6,445	Barrett Co., The (N. J.), 40 Rector St., New York, N. Y.: LBFT, *Sch. I. D. Fletcher..... 1,031	Bermudez Transport Co. (Del.), 1900 Land Title Bldg., Philadelphia, Pa.: LJTH, St. s. Hermudez..... 2,405
LHFS St. s. Mary W. Potter..... 148	MCQH, St. s. Frank G. Drum..... 7,048	Barry Carlos, Now London, Conn.: KCRH, Sch. Annle B. Mitchell..... 463	LJTP, St. s. Guanoce..... 2,308
JWQT St. s. North America..... 258	LDKH, St. s. Frank H. Buck..... 6,078	KRWJ, Sch. Charles H. Klinek..... 522	Bernstein, Levi, 28 Commercial Wharf, Portland, Me.: JDGP, Sch. Henrietta Simmons..... 223
KMLJ St. s. Paoli..... 330	LSKH, St. s. Kowaneo..... 3,550	KTGR, Sch. George E. Klinek..... 550	Bethlehem Shipbuilding Corp. (Del.), care Balfour Bldg., San Francisco, Calif.: MDJL, St. s. Macy Willis..... 7,996
KWQD, *Sch. Shamokin..... 620	MCWP, St. s. Paul Shoup..... 6,816	KSGV, Sch. William Booth..... 545	LMRS, St. s. Progress..... 345
KJBL, *Sch. Stratford..... 678	LBDT, St. s. Wm. F. Herrin..... 4,938	Baxter Steamship Co. (Calif.), Fred, American National Bank Bldg., San Francisco, Calif.: LJJR, St. s. Fred Baxter..... 1,291	Blanca Shipping Corp. (Wash.), 520 Alaska Bldg., Seattle, Wash.: LTQJ, Sch. Anna..... 2,139
KPDC, *Sch. Upton..... 843	KVRD, St. s. W. S. Porter..... 4,901	Baxter Steamship Co. (Calif.), Horace X., American National Bank Bldg., San Francisco, Calif.: LPTR, St. s. H. W. Baxter..... 2,532	Bleknell, A. I., 6 Beacon St., Boston, Mass.: KVNT, Sch. Anna M. Record..... 1,259
Atlantio Fisheries Co. (N. Y.), 17 Whitehall St., New York, N. Y.: MCDS, St. s. Blue Point..... 324	Ausable Steamship Corp. (N. Y.), 8 Bridge St., New York, N. Y.: LFNH, St. s. Ausable..... 3,159	LHMT St. s. Horace X. Baxter..... 1,293	Billings, George H., 312 California St., San Francisco, Calif.: LSHM, Sch. George E. Billings..... 1,260
Atlantio Gulf Oil Corp. (Va.), 25 Broadway, New York, N. Y.: MCVJ, St. s. Tecomato..... 449	Bachor, G., 2073 Edison Ave., Tampa, Fla.: KDWJ, Sch. C. C. Wehrum..... 395	Bay State Fishing Co., Boston, Mass.: LDFD, St. s. Billow..... 248	Blades Lumber Co., J. H., New Bern, N. C.: KDJF, St. s. Pawtucket..... 275
Atlantio Lighterage Corp. (N. Y.), 17 Battery Place, New York, N. Y.: LGMW, St. s. Wm. F. McCauloy 149	Backlund, Ellen M., 212 California St., San Francisco, Calif.: KLSG, Sch. C. S. Holmes..... 623	LDFH, St. s. Breaker..... 302	Blades Lumber Co., J. H., New Bern, N. C.: KDJF, St. s. Pawtucket..... 275
LWMM, St. s. Tallman..... 183	Balby, Edward A., Manati, P. R.: LHUJ, Sch. Cecilia M. Dunlap..... 835	LBVJ St. s. Crest..... 214	Board of Commissioners, Port of New Orleans (La.), New Orleans, La.: JVSH, St. s. Samson..... 159
Atlantio Refining Co. (Pa.), 3144 Passyunk Ave., Philadelphia, Pa.: KTNF, St. s. Atlantic..... 129	Baird, Edward M., 329 Lincoln Road, Brooklyn, N. Y.: KVTG, Sch. Jacksonville..... 620	LKSN, St. s. Foam..... 303	Boges, Francis G., 31 Commercial St., Boston, Mass.: LJCG, Sch. Annie C. Ross..... 701
MCWF, St. s. Bohomian Club..... 6,832	MDHF, Sch. Ralph S. Parsons..... 431	LRGG, St. s. Ocean..... 301	Bohannon, J. H., 2012 Bolton St., Baltimore, Md.: KQEP, Sch. Lucy May..... 101
LGNV, St. s. H. C. Folger..... 7,036	Baker Shipping Co., Franklin, Colonial Trust Bldg., Philadelphia, Pa.: LBJP, Sch. Nellie..... 122	LRHI, St. s. Ripple..... 301	Booth Fisheries Co. (Del.), foot of Wall St., Seattle, Wash.: KBVP, Sch. Benj. F. Packard..... 2,150
LJQD, St. s. Horbert L. Pratt..... 7,111	Balfour Guthrie Trust Co. (Oreg.), Portland, Oreg.: LWRP, Sch. Paola..... 2,266	LCGR, St. s. Surf..... 252	KPNM, Bk. Guy C. Goss..... 1,472
LJKT, St. s. J. C. Donnell..... 10,216	Baltimore Steam Packet Co. (Md.), 500 Light St., Baltimore, Md.: KWFJ, St. s. Florida..... 2,185	LGHJ, St. s. Surgo..... 302	KRLF, *Sch. J. D. Peters..... 1,055
LJNK, St. s. J. E. O'Neill..... 7,110	KVNS, St. s. Raleigh..... 1,185	LCOS, St. s. Swoll..... 252	JQDN, Sch. St. Paul..... 1,893
LJQS, St. s. J. W. Van Dyke..... 7,155	Baltimore Steamship Co. (Del.), The, Dover, Del.: LSPN, St. s. Dolina..... 3,480	LQKY, St. s. Tido..... 363	Border Line Transportation Co. (Wash.), 114 Henry Bldg., Seattle, Wash.: KNGT, St. s. Fulton..... 605
MCBH, St. s. Pearlton..... 5,180	LTCJ, St. s. Dellsie..... 3,478	LDFJ, St. s. Wavo..... 248	Boston Maritime Corp. (Mo.), 131 State St., Boston, Mass.: MCFR, Sch. Alcaeus Hooper..... 1,305
MDJV, St. s. R. D. Leonard..... 1,778	LMSV, St. s. Governor John Lind 3,431	LQKW, St. s. White Cap..... 303	KTSW, Sch. Augusta W. Snow..... 830
LMBG, St. s. W. M. Burton..... 7,137	LNGS, St. s. Major Wheeler..... 3,431	LQWV, St. s. Norfolk, Va.: LMRJ, *Sch. Mario C. Beazley.. 2,414	LQBS, Sch. Charles A. Dean..... 1,143
MDHW, St. s. Tusom..... 6,882	Baltimore, Chesapeake & Atlantic Railway Co. (Md.), Pier No. 1, Baltimore, Md.: KRQR, St. s. Plankatank..... 899	MDGR, Sch. Lonle B. Beauchamp..... 430	LNCJ, Sch. Edna M. McKnight, 1,326 K'JM, Sch. Ellen Little..... 999
LKQB, St. s. W. M. Irish..... 7,135	Baltimore & Carolina Steamship Co. (Md.), 1010 American Bldg., Baltimore, Md.: LNMO, St. s. Esther Weems..... 3,019	Beauchamp, J. F., 66 Hanson St., Mobile, Ala.: MDGR, Sch. Lonle B. Beauchamp..... 430	KQNG, Sch. Fred W. Thurlow..... 1,191
Atlantio Towing Co. (Del.), Savannah, Ga.: LTHP, St. s. Blson..... 177	LQNK, St. s. Georganna Weems 2,088	Beazley, Fred W., Norfolk, Va.: LMRJ, *Sch. Mario C. Beazley.. 2,414	LSBC, Sch. Helen Barnet Gring..... 1,226
KMGW, St. s. Wm. F. McCauloy 149	LQNW, St. s. Mary Weems..... 2,062	Beo Line Transportation Corp. (Del.), Perth Amboy, N. J.: KSHL, St. s. Cheektowaga..... 331	KSRW, Sch. Horace A. Stone..... 1,376
Atlantio Transport Co. (W. Va.), The, 1 Broadway, New York, N. Y.: KSWC, St. s. Manchuria..... 13,538	LROW, St. s. Nancy Weems..... 2,153	KBVL, St. s. Lehigh..... 452	KWPN, Sch. Horatio G. Foss..... 846
MBVP, St. s. Minnesota..... 20,602	LJKB, St. s. Sarah Weems..... 1,521	KRFV, *Sch. 701..... 702	LSKN, Sch. James E. Newson..... 707
KSTH, St. s. Mongolana..... 13,638	Baltimore & Southern Railroad Co. (Md.), Baltimore, Md.: KTQB, St. s. Geo. F. Randolph..... 211	KWTD, *Sch. 702..... 702	LQCD, Sch. Jennilo Flood Kref..... 1,838
LTHQ, St. s. Montana..... 7,771	KTQB, St. s. Geo. F. Randolph..... 211	KWTO, *Sch. 701..... 701	KTJG, Sch. Margaret Thomas..... 1,427
LSFJ, St. s. Montauk..... 7,771	LDBS, St. s. George L. Potter..... 220	KWVB, *Sch. 700..... 701	LPJH, Sch. Marguerite M. Wemyss..... 582
Atlantio & Caribbean Steam Navigation Co. (Del.), Dupont Bldg., Wilmington, Del.: KGMT, St. s. Caracas..... 2,850	KVFD, St. s. Hugh L. Bond, Jr..... 212	KWTF, *Sch. 707..... 707	
KPLQ, St. s. Maracalbo..... 1,771	Bangor Lumber Co. (Mo.), South Brewer, Me.: JDBS, Sch. Ireneo E. Meservoy..... 244	KPIIS, *Sch. 760..... 626	
KBTC, St. s. Florida..... 623	Banks, Robert, North Bend, Oreg.: MCJL, Sch. North Bend..... 981	KPJV, *Sch. 761..... 831	
KGWD, St. s. Philadelphia..... 2,620	Barkentine Hawaii Co. (Calif.), 230 California St., San Francisco, Calif.: KPSQ, *Sch. 783..... 919	KPNQ, *Sch. 784..... 405	
MBVC, St. s. Taehira..... 2,325	Barkentine Hawaii Co. (Calif.), 230 California St., San Francisco, Calif.: KQWB, *Sch. 789..... 398	KQVC, *Sch. 789..... 405	
KQWV, St. s. Zulia..... 1,713	Barkentine Hawaii Co. (Calif.), 230 California St., San Francisco, Calif.: KRBN, Bkn. Kohala..... 891	Bellows & Squire Co. (Va.), Ocran, Va.: LRQJ, Ga. s. H. R. Humphreys..... 210	
Atlantio & Gulf Transportation Co. (Del.), 11 Broadway, New York, N. Y.: MBCC, Bkn. Molfetta..... 2,482	Barkentine Hawaii Co. (Calif.), 230 California St., San Francisco, Calif.: KQWF, Bkn. Lahaina..... 1,067	MDNF, Ga. s. Little Joe..... 250	
LNPI, *Sch. Smith & Terry..... 2,231	Barkentine Hawaii Co. (Calif.), 230 California St., San Francisco, Calif.: KRQP, Bkn. Makawell..... 899	LMDT, Ga. s. Swanson..... 141	
Atlantio & Pacific Steamship Co. (Mo.), 7 Hanover Square, New York, N. Y.: LDCC, St. s. Santa Clara..... 6,282	Barkentine Hawaii Co. (Calif.), 230 California St., San Francisco, Calif.: KRQP, Bkn. Makawell..... 899	Benemelis, F., Washington, D. C.: KWIJ, Sch. Horace M. Bickford..... 503	
LCSM, St. s. Santa Cruz..... 4,826	Barkentine Hawaii Co. (Calif.), 230 California St., San Francisco, Calif.: KSDJ, Bkn. Puako..... 1,084	Denham, Thomas J., 31 Bass Ave., Gloucester, Mass.: LBYB, Sch. Gov. Foss..... 130	
LQTV, St. s. Santa Malta..... 6,270	Barkentine Hawaii Co. (Calif.), 230 California St., San Francisco, Calif.: KSDJ, Bkn. Puako..... 1,084		
LKVV, St. s. Santa Olivia..... 6,339	Barkentine Hawaii Co. (Calif.), 230 California St., San Francisco, Calif.: KSDJ, Bkn. Puako..... 1,084		
Atlantio & Southern Navigation Co., 81 State St., Boston, Mass.: LKNF, Sch. Marie de Ronde..... 2,376	Barkentine Hawaii Co. (Calif.), 230 California St., San Francisco, Calif.: KSDJ, Bkn. Puako..... 1,084		
LKMT, Sch. Richard T. Green..... 1,467	Barkentine Hawaii Co. (Calif.), 230 California St., San Francisco, Calif.: KSDJ, Bkn. Puako..... 1,084		
Atlantio Gulf & West Indies S. S. Lines (Mo.), 25 Broadway, New York, N. Y.: MOSJ, St. s. Agwilhavro..... 8,892	Barkentine Hawaii Co. (Calif.), 230 California St., San Francisco, Calif.: KSDJ, Bkn. Puako..... 1,084		
MCJF, St. s. Agwilhako..... 8,013	Barkentine Hawaii Co. (Calif.), 230 California St., San Francisco, Calif.: KSDJ, Bkn. Puako..... 1,084		
MCFK, St. s. Agwilmars..... 6,771	Barkentine Hawaii Co. (Calif.), 230 California St., San Francisco, Calif.: KSDJ, Bkn. Puako..... 1,084		
MDFH, St. s. Agwilmeo..... 8,862	Barkentine Hawaii Co. (Calif.), 230 California St., San Francisco, Calif.: KSDJ, Bkn. Puako..... 1,084		
MBCS, St. s. Agwilmoon..... 6,784	Barkentine Hawaii Co. (Calif.), 230 California St., San Francisco, Calif.: KSDJ, Bkn. Puako..... 1,084		
MCFH, St. s. Agwilsoa..... 8,013	Barkentine Hawaii Co. (Calif.), 230 California St., San Francisco, Calif.: KSDJ, Bkn. Puako..... 1,084		
MCQP, St. s. Agwilsmith..... 10,368	Barkentine Hawaii Co. (Calif.), 230 California St., San Francisco, Calif.: KSDJ, Bkn. Puako..... 1,084		
MCNB, St. s. Agwilstono..... 10,398	Barkentine Hawaii Co. (Calif.), 230 California St., San Francisco, Calif.: KSDJ, Bkn. Puako..... 1,084		
LWVK, St. s. Agwilson..... 6,784	Barkentine Hawaii Co. (Calif.), 230 California St., San Francisco, Calif.: KSDJ, Bkn. Puako..... 1,084		
MCEL, St. s. Agwilworld..... 6,771	Barkentine Hawaii Co. (Calif.), 230 California St., San Francisco, Calif.: KSDJ, Bkn. Puako..... 1,084		

NAMES, ALPHABETICALLY ARRANGED, AND POST-OFFICE ADDRESSES OF MANAGING OWNERS OF MERCHANT VESSELS HAVING SIGNAL LETTERS, WITH RIGGS, NAMES, AND GROSS TONNAGES—Continued.

Boston Maritime Corp. (Me.), Boston, Mass.—Continued.	Bull Steamship Co. (N. J.), Co. A. II., 40 West St., New York, N. Y.:	Carver, Amos D., 39 Water St., New York, N. Y.:	City of Jackson Ship Co., Gulfport, Miss.:
LWCF, Sch. May G. Maynard. 735	LMBJ, St. s. Absecon. 3,372	LVQF, Sch. Dolly Madison. 1,510	LTRV, Ga. s. Mantova. 2,422
KCDV, Sch. Mary H. Diebold. 1,516	LQTD, St. s. Beatrice. 3,450	LHFK, Sch. Nancy Hanks. 1,162	City of New York, Municipal Bldg., New York, N. Y.:
LWNM, Sch. Maurice R. Thur-low. 1,270	LCMN, St. s. Carolyn. 3,309	LRRH, Sch. Virginia Dare. 1,569	Caspar Lumber Co. (Cal.), 897 Kohl Bldg., San Francisco, Calif.:
LNHM, Sch. Priscilla Alden. 401	LFRJ, St. s. Clare. 3,472	KWMB, St. s. Caspar. 618	Bldg., San Francisco, Calif.:
KSCF, Sch. Samuel W. Hathaway. 1,035	LFMD, St. s. Edith. 3,382	Castner Curran & Bullitt (Del.), 1 Broadway, New York, N. Y.:	LHNS, St. s. Correction. 778
LHHU, Sch. Theoline. 594	LTWV, St. s. Elizabeth. 3,482	Cayo Mambi Steamship Corp. (Del.), 17 Battery Place, New York, N. Y.:	MHHS, St. s. John Purroy Michel. 334
MCBV, Sch. Zebecce E. Cliff. 1,361	LTTW, St. s. Ellenor. 3,482	LWVH, St. s. Cayo Mambi. 1,925	LFMP, St. s. Macon. 235
Boston Molasses Co. (N. J.), 175 Milk St., Boston, Mass.:	LGBH, St. s. Hillton. 3,102	Central Dredging Co. (Ohio), The, Cleveland, Ohio.:	KVFW, St. s. Riverside. 370
LDFJ, St. s. Amolco. 3,153	LCKQ, St. s. Evelyn. 3,110	KHJF, St. s. Bay State. 1,245	City of Philadelphia, Philadelphia, Pa.:
LGWQ, St. s. Pedito. 296	LTMV, St. s. Ireneo. 3,482	KJPS, St. s. Bay View. 1,399	MDJQ, St. s. J. Hampton Moore. 292
Boston Pilots Relief Society, Lewis Wharf, Boston, Mass.:	LVWB, St. s. Lillian. 3,482	Central Hudson Steamboat Co. (N. Y.), New York, N. Y.:	City of Pueblo Corp., 17 Battery Place, New York, N. Y.:
KPMI, Ga. s. Liberty. 118	LFVS, St. s. Margaret. 3,352	KDTG, St. s. Homer Ramsdell. 1,181	JVRN, St. s. City of Pueblo. 2,989
KPMV, Ga. s. Louise. 102	LBNM, St. s. Millinocket. 3,274	Central Vermont Transportation Co., Portland, Me.:	Clausen & Crouse (Del.), 8-10 Bridge St., New York, N. Y.:
Boston Sand & Gravel Co., 88 Broad St., Boston, Mass.:	LBPS, St. s. Ruth. 3,102	KWVJ, St. s. New London. 2,818	LJDM, Sch. Irma. 611
LCMS, St. s. Eureka. 471	Bork, Lewis S., Charleston, S. C.:	LBCP, St. s. New York. 2,818	Cloveland, Benjamin D., 365 Pleasant St., New Bedford, Mass.:
LHAM, St. s. Noble Maxwell. 578	KMRV, St. s. Henry P. Williams. 118	Chace, George M., 138 Brownell St., New Bedford, Mass.:	KQFS, Sch. William A. Graber. 137
Boston & Gloucester Steamboat Co., 214 Atlantic Ave., Boston, Mass.:	Burns-Phillip Co. (Cal.), Balfour Bldg., San Francisco, Calif.:	KDCW, Sch. 887	Clinchfield Navigation Co. (N. Y.), 24 Broad St., New York, N. Y.:
KBLV, St. s. City of Gloucester. 560	KNDI, Sch. Annie M. Campbell. 565	Chamberlin, W. H., Balfour Bldg., San Francisco, Calif.:	LQFB, St. s. Clincho. 437
Botts, James, 15 Moore St., New York, N. Y.:	KNJL, Sch. Erie. 574	MBSD, St. s. Barbara C. 1,240	LNWH, St. s. Cotopaxi. 2,351
LDWQ, Shp. Dunstro. 2,140	KPIG, Sch. Lottie Bennett. 568	LGRW, St. s. Phyllis. 1,266	LTFV, St. s. Saxon. 2,664
KQWQ, Shp. John Eina. 2,812	KPOF, Sch. Wm. H. Smith. 566	LKNK, St. s. William N. Page. 5,438	Clyde Lighterage Co. (N. Y.), 24 Stone St., New York, N. Y.:
Bouker Contracting Co. (N. J.), 27 State St., New York, N. Y.:	Burton Steamship Co. (Mass.), 81 Commercial Wharf, Boston, Mass.:	LKNI, St. s. Windy Gulf. 5,438	KBQC, St. s. Henry C. Rowo. 220
LSQV, St. s. Bouker No. 4. 177	LCJR, St. s. Carlisco. 927	Cayo Mambi Steamship Corp. (Del.), 17 Battery Place, New York, N. Y.:	Clyde Steamship Co. (Me.), Pier 36 N. R., New York, N. Y.:
LRQC, St. s. Bouker No. 6. 285	Bushey, Francis S., foot of Court St., Brooklyn, N. Y.:	LWVH, St. s. Cayo Mambi. 1,925	KHNP, St. s. Algonquin. 2,832
Bounds, Peter, Camden Avenue, Salisbury, Md.:	MBRT, *Sch. Fort Pierce. 2,196	Chace, George M., 138 Brownell St., New Bedford, Mass.:	KWMD, St. s. Altamaha. 2,667
JSDW, Sch. Black Bird. 124	Cahill Towing Line (N. J.), 140 Broad St., New York, N. Y.:	KDWC, Sch. 887	LQVN, St. s. Apache. 4,145
Bradlock Navigation Co. (Itd.) (Del.), 30 Church St., New York, N. Y.:	KRDI, St. s. Anna W. 204	Chambers, W. H., Balfour Bldg., San Francisco, Calif.:	KRVN, St. s. Arapahoo. 4,145
LRBW, Bk. Grafia. 1,592	KRJJ, St. s. Artisan. 357	MBSJ, St. s. Barbara C. 1,240	KTSQ, St. s. Chippewa. 2,696
Bramble, Wm. B., 2916 E. Baltimore St., Baltimore, Md.:	KPRB, St. s. Gerry. 273	LGRW, St. s. Phyllis. 1,266	KMLR, St. s. Comanche. 3,850
KLYD, Sch. Agnes S. Quillin. 197	KTCP, St. s. Imperial. 160	LKON, St. s. Stanwood. 1,129	KVVD, St. s. Delaware. 1,907
KLWR, Sch. Corapeake. 231	KNSD, St. s. O. L. Halenbeck. 198	LCQW, St. s. W. R. Chamberlin, Jr. 2,264	KSPF, St. s. Huron. 3,318
Bright Navigation Co. (N. Y.), Pitts-burgh, Pa.:	KVQS, St. s. Princess. 151	Charlestown Trust Co., City Square, Charlestown, Mass.:	LFQH, St. s. Inca. 1,411
LNWJ, Sch. Bright. 2,176	LQVD, St. s. Woodman. 358	IJTM, St. s. Briton. 2,434	KCCN, St. s. Iroquois. 3,601
Brooks Seaton Corp. (Del.), Jackson-ville, Fla.:	California Mexico Steamship Co. (Cal.), Pacific Electric Bldg., Los Angeles, Calif.:	Chatham, William, Central Basin, San Francisco, Calif.:	KVNV, St. s. Katakadin. 2,696
LWDD, St. s. Anson S. Brooks. 2,594	MBVF, Ga. s. Casco. 328	KWIC, St. s. F. S. Loop. 794	LHNS, St. s. Klown. 2,639
KLDH, *Sch. North East. 1,061	LVPT, Ga. s. Mazatlan. 987	KVCP, St. s. Johan Poulsen. 650	LRKS, St. s. Lake Fanula. 2,619
KRQR, *Sch. Sehome. 626	California Sea Products Co. (Cal.), San Francisco, Calif.:	Chesapeake Ferry Co. (Va.), Norfolk Va.:	LCRI, St. s. Lenape. 5,179
KTRW, *Sch. South East. 890	LWQV, St. s. Hawk. 111	KBQV, St. p. Newport News. 1,064	KWRL, St. s. Mohawk. 4,623
KTFV, *Sch. South Land. 869	LWRB, St. s. Port Saunders. 112	Chesapeake Steamship Co. (Md.), 619 Light St., Baltimore, Md.:	KTHN, St. s. Mohican. 2,255
KTHL, St. s. Wellington. 334	California & Hawaii Sugar Refining Co., 230 California St., San Francisco, Calif.:	KWBD, St. s. City of Atlanta. 1,071	LQVW, St. s. Norfolk. 2,454
LNSC, *Sch. Westland. 959	LDFS, St. s. Henry J. Bidlo. 229	Chesapeake Ferry Co. (Va.), Norfolk Va.:	KVMJ, St. s. Pawnee. 1,907
Brookings Commercial Co., Brookings, Ore.:	California & Oregon Lumber Co. (Del.), Brookings, Ore.:	Chesapeake Ferry Co. (Va.), Norfolk Va.:	LGMV, St. s. Philadelphia. 2,453
LHFE, St. s. Frank D. Stout. 1,113	LQWG, St. s. Brookings. 2,327	Chesapeake Ferry Co. (Va.), Norfolk Va.:	LFPN, St. s. Yaque. 1,411
LCNH, St. s. Necanicum. 752	Callabasa Steamship Corp., 61 Broad-way, New York, N. Y.:	Chesapeake Ferry Co. (Va.), Norfolk Va.:	Coastal Steamship Corp. (N. Y.), Care Lampko & Steln, 29 Broadway, New York, N. Y.:
Broughton & Wiggins Navigation Co. (Oreg.), 910 Yeon Bldg., Portland, Oreg.:	LPQW, St. s. Callabasa. 2,740	Chesapeake Ferry Co. (Va.), Norfolk Va.:	KPRII, St. s. Augusta. 1,968
LHAM, St. s. Ernest H. Meyer. 1,057	Calloway, Jacob, Galveston, Md.:	Chesapeake Ferry Co. (Va.), Norfolk Va.:	Coast & West Indies Ship Corp. (Del.), 1 Broadway, New York, N. Y.:
Brown, George W., 2103 Druid Hill Ave., Baltimore, Md.:	KQNH, Sch. Kate Darlington. 135	Chesapeake Ferry Co. (Va.), Norfolk Va.:	LNSW, Sch. Asta. 1,995
HLJH, St. p. Starlight. 495	Calor, P. A., Jonesport, Me.:	Chesapeake Ferry Co. (Va.), Norfolk Va.:	MFCB, St. s. Caesar. 2,928
KRLM, Sch. Wm. Nottingham. 1,201	KBJV, Sch. Marguerite. 113	Chesapeake Ferry Co. (Va.), Norfolk Va.:	LFTB, Sch. Esther Melbourne. 770
Brunswick Shipbuilding Co. (Ga.), The, Brunswick, Ga.:	Cananova Steamship Corp. (Del.), 17 Battery Place, New York, N. Y.:	Chesapeake Ferry Co. (Va.), Norfolk Va.:	Coastwise Steamship Co. (Va.), Norfolk, Va.:
LRGW, Sch. Eleanor Taylor. 705	MBDJ, St. s. Cananova. 1,925	Chesapeake Ferry Co. (Va.), Norfolk Va.:	LNKM, St. s. Quinneseco. 2,445
Bryant Co. (Mass.) Edward, Boston, Mass.:	Cape Cod Steamship Co., 131 State St., Boston, Mass.:	Chesapeake Ferry Co. (Va.), Norfolk Va.:	Coastwise Steamship & Bargo Co. (Wash.), 602 Burke Bldg., Seattle, Wash.:
HPLV, Sch. Charlie and Willie. 123	KQPQ, St. s. Dorothy Bradford. 1,716	Chesapeake Ferry Co. (Va.), Norfolk Va.:	JWBF, *Sch. Henry Villard. 1,552
Buffalo Bayou Company (Tex.), Foot of Fannin St., Houston, Tex.:	Cape Steamship Co. (Del.), Lafayette Bldg., Philadelphia, Pa.:	Chesapeake Ferry Co. (Va.), Norfolk Va.:	Coastwise Transportation Corp. (Me.), 67 Wall St., New York, N. Y.:
LQHI, St. s. Centurion. 415	LWBH, St. s. Cape Cod. 7,017	Chesapeake Ferry Co. (Va.), Norfolk Va.:	LFRQ, St. s. Bristol. 3,971
Bull Inular Steamship Co. (Del.), 40 West St., New York, N. Y.:	MBFQ, St. s. Cape Ann. 7,311	Chesapeake Ferry Co. (Va.), Norfolk Va.:	LBJH, St. s. Coastwise. 4,015
LMGC, St. s. Catherine. 2,139	Capitol Towing Co. (N. Y.), 1685 Broad-way, New York, N. Y.:	Chesapeake Ferry Co. (Va.), Norfolk Va.:	LDBJ, St. s. Hampden. 4,725
LGHK, St. s. Cornelia. 3,129	LMIH, St. s. Capitol No. 1. 165	Chesapeake Ferry Co. (Va.), Norfolk Va.:	LCQD, St. s. Middlesex. 4,727
LGRK, St. s. Helen. 3,128	Carolina S. S. Co. (Del.), Charleston, S. C.:	Chesapeake Ferry Co. (Va.), Norfolk Va.:	LCQG, St. s. Norfolk. 3,521
LFRP, St. s. Marina. 1,151	LWCK, St. s. Carolinas. 3,513	Chesapeake Ferry Co. (Va.), Norfolk Va.:	LCQJ, St. s. Suffolk. 4,718
LMKG, St. s. Mary. 2,150	Carter, Mary L., 1314 B Street NW., Washington, D. C.:	Chesapeake Ferry Co. (Va.), Norfolk Va.:	LBYR, St. s. Transportation. 4,015
LDDV, St. s. Moldegaard. 2,652	KDMP, Sch. Maine. 190	Chesapeake Ferry Co. (Va.), Norfolk Va.:	Cohn, David, 116 West 32d St., New York, N. Y.:
	JMHF, Sch. Mary Lee. 130	Chesapeake Ferry Co. (Va.), Norfolk Va.:	LMGB, Sch. Victoria S. 751
		Chesapeake Ferry Co. (Va.), Norfolk Va.:	Coleman, Bennett D., 116 Broad St., New York, N. Y.:
		Chesapeake Ferry Co. (Va.), Norfolk Va.:	LBIC, Sch. G. J. Cherry. 533

NAMES, ALPHABETICALLY ARRANGED, AND POST-OFFICE ADDRESSES OF MANAGING OWNERS OF MERCHANT VESSELS HAVING SIGNAL LETTERS, WITH RIGS, NAMES, AND GROSS TONNAGES--Continued.

Columbian Steamship Co. (Del.), 17 Battery Place, New York, N. Y.:
 LTRB, St. s. Baracoa..... 2,599
 LVRB, St. s. Bogota..... 2,027
 LVPF, St. s. Hollyar..... 2,005
 LVQC, St. s. Bridgetown..... 2,559
 LVJS, St. s. Marlinquo..... 2,559
 Colonial Navigation Co. (N. Y.), Pier 39 N. R., New York, N. Y.:
 KJCV, St. s. Concord..... 1,213
 Columbia Pacific Shipping Co. (Oreg.), Board of Trade Bldg., Portland, Oreg.:
 LWVC, St. s. Peter Kerr..... 6,000
 LVBN, St. s. Eastern Knight..... 6,588
 Columbia River Packers Assn. (Oreg.), 8th Street, Astoria, Oreg.:
 LHJG, St. s. Chillicothe..... 1,562
 MFBS, St. s. Dickenson..... 831
 LCHW, Ga. s. Paisy..... 228
 JHJG, Shp. St. Nicholas..... 1,708
 LHVG, Shp. Tonawanda..... 1,745
 Commercial Pacific Cable Co., 233 Broadway, New York, N. Y.:
 KVTC, St. s. Florence..... 266
 LDVN, St. s. Restorer..... 3,170
 Commercial Spirit Steamship Co. (Iad.), (Del.), Dupont Bldg., Wilmington, Del.:
 MBKV, St. s. Commercial Spirit, 4,633
 Commercial Traveler S. S. Co. (Iad.), (Del.), Dupont Bldg., Wilmington, Del.:
 MHJK, St. s. Commercial Traveler..... 4,007
 Continental Navigation Corp. (N. Y.), 20 Broadway, New York, N. Y.:
 HPTW, St. s. Palmer..... 124
 Cook Co., John A., Provincetown, Mass.:
 JBNV, Bk. Charles W. Morgan..... 313
 Cornell Steamboat Co. (N. Y.), Kingston, N. Y.:
 LVHS, St. s. Bear..... 181
 LVMW, St. s. Burr..... 179
 Corona Coal Co. (Del.), 1312 Whitney Bldg., New Orleans, La.:
 MCLH, St. s. Adler..... 523
 Cors, Richard, 920 62d St., New York, N. Y.:
 KVSM, St. s. Kniekerbocker..... 310
 Cory, A. A., 62 Forest St., New Bedford, Mass.:
 LGMF, Sch. Margaret..... 138
 Cosmopolitan Shipping Co., 115 Broadway, New York, N. Y.:
 LDBT, Shp. Brynhild..... 1,502
 Costa, Jr., Leandro J., 22 Prince St., Boston, Mass.:
 KWDV, Ga. s. Mary Do Costa..... 103
 Cottle, S. F., 112 Market St., San Francisco, Calif.:
 LFTN, St. s. Owogo..... 3,069
 Coyle & Co. (La.), W. O., 337 Carondelet St., New Orleans, La.:
 LSPW, St. s. Do Bardeleben..... 420
 Crawford & Smith (Del.), 31 Broadway, New York, N. Y.:
 HGHS, Sch. Edwin R. Kirk..... 261
 Crosby, R. W., Colman Bldg., Seattle, Wash.:
 LNIW, Ga. s. Admiral Mayo..... 1,934
 Crosby Marine Corp. (Wash.), care Almsworth & Dunn Co., Seattle, Wash.:
 LPBS, St. s. Brookdale..... 2,935
 Crosby Transportation Co. (Wis.), 51 West St., Milwaukee, Wis.:
 LVJR, St. s. E. G. Crosby..... 1,870
 Crowell & Thurlow Steamship Co. (Mo.), 131 State St., Boston, Mass.:
 MGRH, St. s. A. L. Kent..... 5,849
 LDVR, St. s. Edward Peirce..... 4,387
 LGIC, St. s. Felix Taussig..... 6,856
 LDHG, St. s. Lewis K. Thurlow..... 3,306
 LCRN, St. s. Peter H. Crowell..... 3,101
 LFQD, St. s. Stephen R. Jones..... 4,357

Crowell & Thurlow Steamship Co. (Mo.)--Continued.
 MDHJ, St. s. Thomas P. Beal..... 5,838
 LFMO, St. s. Walter D. Noyes..... 4,357
 LGNH, St. s. Wm. A. McKenney..... 5,855
 Crowley, Thomas, 1 Drumm St., San Francisco, Calif.:
 LCMQ, St. s. Columbia..... 1,023
 KLHM, Bkn. Olympic..... 1,469
 MCSW, St. s. Thomas Crowley..... 1,515
 Crown Coal & Towing Co. (La.), 415 Carondelet Bldg., New Orleans, La.:
 KNRV, St. s. G. E. Roper..... 439
 Cuba Distilling Co. (W. Va.), 110 E. 42d St., New York, N. Y.:
 MBKH, St. s. Carrabelle..... 5,030
 LCPB, St. s. Nelson..... 4,746
 LQCQ, St. s. Sucrosa..... 5,532
 LJBC, St. s. William Isom..... 3,321
 Culbreath, P. P., Tampa, Fla.:
 LWKI, Sch. Calbarien..... 288
 LWSN, Sch. Cardeans..... 307
 MBRH, Sch. Matanzas..... 367
 Cummins, A. D., Bullitt Bldg., Philadelphia, Pa.:
 LVBS, Sch. Balsas..... 557
 Cummins Transportation Co. (Del.), 774 West 10th St., Wilmington, Del.:
 LWRV, Sch. Mario F. Cummins..... 1,167
 LJVY, Sch. Paulino M. Cummins..... 456
 Curran, George, Calais, Me.:
 JMDH, Sch. Seth W. Smith..... 198
 Curtis Bay Copper & Iron Works (Md.), Curtis Bay, Md.:
 MBKD, St. s. Cassimir..... 5,030
 MBLW, St. s. Catahoula..... 5,030
 Curtis Bay Towing Co., 1631 Munsey Bldg., Baltimore, Md.:
 KPCL, St. s. Port Covington..... 145
 Dady Engineering & Contracting Co. (N. Y.), M. J., 373 Fulton St., New York, N. Y.:
 LQVG, St. s. Craftsman..... 358
 Daly, John, 164 East 85th St., New York, N. Y.:
 KSGD, St. s. Timothy..... 154
 Dazell, W. Freeland, 21 Stato St., New York, N. Y.:
 MBHF, St. s. Dazellite..... 176
 Dantzer, A. F., Moss Point, Miss.:
 LDWV, Sch. Delta..... 317
 Davenport, J. O., Balfour Bldg., San Francisco, Calif.:
 LCNQ, St. s. Davenport..... 911
 KVHP, St. s. Tiverton..... 557
 David, Augusta Ben, 129 So. Water St., New Bedford, Mass.:
 KPWS, Sch. A. M. Nicholson..... 130
 Davidson, James, Hay City, Mich.:
 LPJQ, St. s. Cottonwood..... 2,450
 LJFR, St. s. Lake George..... 2,486
 Davis Co. (Mass.), Fred L., 49 Rogers St., Gloucester, Mass.:
 KWRV, Ga. s. Rex..... 131
 Davis Ocean Log Raising & Towing Co., (Oreg.), Box 78, foot of Bancroft St., Portland, Oreg.:
 LJTF, St. s. F. A. Douty..... 227
 Davidson Chemical Co. (Md.), Garrett Bldg., Baltimore, Md.:
 MIOV, Sch. Ashland..... 2,223
 LQHQ, St. s. Astrea..... 415
 MBWN, Sch. Dover..... 2,228
 LQNV, St. s. Volant..... 415
 Dearborn & Co., D. B., 8-10 Bridge St., New York, N. Y.:
 MDVV, St. s. Cattleya..... 276
 Deep Sea Fisheries (Mo.), Rockland, Mo.:
 LVQD, St. s. Brant..... 409
 LVVN, St. s. Cool..... 409
 LVQV, St. s. Curlew..... 408
 LMSW, St. s. Fish Hawk..... 352
 LVQJ, St. s. Heron..... 411
 LTVJ, St. s. Kingfisher..... 411

Deep Sea Fisheries (Mo.)--Continued.
 LVTQ, St. s. Loon..... 409
 LWMO, St. s. Medrie..... 380
 LVWP, St. s. Osprey..... 409
 LSDT, St. s. Pelican..... 379
 LTPW, St. s. Penguin..... 377
 LVSM, St. s. Plover..... 411
 LVST, St. s. Sea Bird..... 383
 LVST, St. s. Sheldrako..... 411
 LVDT, St. s. Teal..... 408
 LVST, St. s. Tern..... 411
 LPHF, St. s. Albatross..... 381
 LVCO, St. s. Widgeon..... 414
 LVGB, St. s. Wild Goose..... 414
 Deep Sea Fishermen's Assn. (N. Y.), 17 Battery Place, New York, N. Y.:
 KBND, St. s. John Gully..... 141
 Deering Co. G. G., Bath, Me.:
 LDCC, Sch. Courtney C. Houck..... 1,627
 KSHL, Sch. Gardiner G. Deering..... 1,982
 LJWR, Sch. Harry G. Deering..... 1,342
 LBSF, Sch. Lydia M. e l l a n Baxter..... 1,352
 KRHQ, Sch. Mary F. Barrett..... 1,833
 LBQK, Sch. Mary L. Baxter..... 1,030
 LHGF, Sch. Maudo M. Morey..... 1,361
 Delaware, Lackawanna & Western R. R. Co. (Pa.), 90 West St., New York, N. Y.:
 KVDW, St. s. Bernardsville..... 181
 LBHQ, St. s. Fulton..... 229
 KSMB, St. s. Montclair..... 130
 Delaware & Western R. R. Co. (Pa.), New York, N. Y.:
 LVRR, St. s. Hoboken..... 173
 LVRO, St. s. New York..... 173
 Denechaud, Charles L., Canal Bank Bldg., New Orleans, La.:
 LHBF, Sch. Rosepage..... 971
 LMBB, Sch. Rosemary..... 901
 Denechaud, J. F., State Museum Bldg., New Orleans, La.:
 LVHM, Sch. John Francis Stuard..... 1,200
 Denton Shore Lumber Co. (Fla.), Tampa, Fla.:
 KJPF, St. s. Ulowana..... 392
 Derva, Theo. J., 1324 Carroll St., New York, N. Y.:
 KRST, St. s. Edith..... 106
 Detroit Sulphite Transportation Co. (Mich.), 9134 W. Jefferson Ave., Marquette, Mich.:
 KVPI, Sch. Number Twenty-Four..... 1,566
 LGCK, St. s. Vindal..... 1,200
 Diamond State Fish Products Co. (Del.), Wilmington, Del.:
 LMDQ, Ga. s. Lancaster..... 141
 LMDR, Ga. s. Marlin..... 141
 Di Giorgio Fruit Corp. (Del.), 25 Broadway, New York, N. Y.:
 LJDS, St. s. Yuma..... 1,706
 Dollar Steamship Line (Call.), Robert Dollar Bldg., San Francisco, Calif.:
 MDKH, St. s. Diana Dollar..... 7,033
 KLMW, Bkn. Jane L. Stanford..... 970
 MDHH, St. s. Margaret Dollar..... 7,030
 MDGW, St. s. Molville Dollar..... 7,032
 MCSF, St. s. Stuart Dollar..... 7,033
 Dollar Co. (Call.), The Robert, Robert Dollar Bldg., San Francisco, Calif.:
 MDLN, Shp. David Dollar..... 2,832
 KDVT, St. s. Dix..... 6,622
 MDHT, Shp. James Dollar..... 3,017
 MCLR, Shp. Janet Dollar..... 3,036
 MCLP, Shp. Joseph Dollar..... 2,497
 MCLR, Shp. Mao Dollar..... 3,402
 MDLK, Shp. Mary Dollar..... 3,102
 MGLH, St. s. Ruth Alexander..... 8,135
 LHKV, St. s. Stanley Dollar..... 6,829
 MDFL, Shp. William Dollar..... 3,233
 Donald Brothers (Del.), 25 Beaver St., New York, N. Y.:
 LDVC, St. s. Jeannotte..... 1,249

Donna Lane Motorship Corp. (Wash.), Scandianavian Bank American, Seattle, Wash.:
 MBHP, Ga. s. Donna Lane..... 2,185
 Donnan Steamship Co. (Calif.), Hobart Bldg., San Francisco, Calif.:
 KWHF, St. s. Carlos..... 865
 MBWP, Ga. s. Wm. Donnan..... 2,204
 Dorgan, John A., 453 Church St., Mobile, Ala.:
 LCGK, Selt. Alabama..... 120
 Dougherty Co. (Md.), P., Maryland Casualty Bldg., Baltimore, Md.:
 KWRP, St. s. Albatross..... 286
 MOCJ, Sch. Allegany..... 2,298
 LJVH, Sch. Annapolis..... 1,371
 LGJW, Sch. Baltimore..... 1,307
 MDPR, Sch. Caroline..... 2,301
 LGCS, Sch. Delaware..... 1,371
 LSVY, St. s. Dummer..... 427
 MDQO, Sch. Frederick..... 2,301
 MDGH, Sch. Garrett..... 2,301
 MCVR, Sch. Harford..... 2,210
 LSRJ, St. s. Ivanhoe..... 427
 LCOF, Sch. Maine..... 1,110
 MCVL, Sch. Manatee..... 2,229
 LHSQ, Sch. Manoney..... 975
 LEQJ, Sch. Montana..... 1,371
 MDQH, Sch. Montgomery..... 2,307
 KWRQ, Sch. Montleoko..... 771
 KWRP, Sch. Potomac..... 523
 LJFH, Sch. Providence..... 1,371
 KWQF, St. s. Resolute..... 291
 MGVW, Sch. Tallot..... 2,229
 LFNH, Sch. Wilmington..... 1,371
 Douglas Company (Va.), Reedville, Va.:
 LCMD, St. s. Long Island..... 390
 Doyen Co. (Me.), P. H., Portland, Me.:
 LSFH, St. s. Ajax..... 356
 Duarte, Antonio L., New Bedford, Mass.:
 KGFY, Sch. Valkyria..... 139
 Du Bois Sons Co. (N. Y.), Henry, 17 State St., New York, N. Y.:
 KWFH, St. s. Arlosa..... 202
 KRFF, St. s. Dubels..... 223
 Duggan Co. (La.), Frederic A., Canal Commercial Bldg., New Orleans, La.:
 KSLH, Bkn. Frederic A. Duggan..... 1,137
 Dunn & Elliott Co., Thomaston, Mo.:
 LVQW, Sch. Robert L. Bean..... 1,335
 Eansor, F. W., Jacksonville, Fla.:
 MDLV, Bk. Florio..... 1,611
 East Jersey R. R. & Terminal Co. (N. J.), 11 Broadway, New York, N. Y.:
 LSHF, St. s. R. Granger Henson..... 177
 Eastern Shore Development S. S. Co., Baltimore, Md.:
 KGLS, St. s. Texas..... 116
 Eastern Steamship Lines (Mass.), India Wharf, Boston, Mass.:
 LBCQ, St. s. Belfast..... 2,157
 KCWC, St. s. Camden..... 2,153
 KLVN, St. p. City of Bangor..... 1,601
 KQWG, St. p. City of Rockland..... 1,096
 KFHG, St. s. Cornish..... 1,827
 KPLG, St. s. Governor Dingley..... 3,826
 KGMV, St. s. H. P. Dimock..... 2,625
 KDFP, St. s. Herman Winter..... 2,625
 KTFP, St. p. J. T. Morse..... 780
 LHJT, St. s. North Land..... 3,282
 MBFN, St. s. Norwalk..... 2,157
 KSCQ, St. p. Ransom H. Fuller..... 2,329
 MDWU, St. s. Wilton..... 1,827
 Eastern Transportation Co. (Del.), Ford Bldg., Wilmington, Del.:
 LDJV, Sch. A. H. Otwinow..... 1,077
 LSHF, St. s. A. L. Walker..... 427
 MBFH, Sch. Charles J. Hooper..... 2,217
 KAFP, St. s. Eastern..... 2,211
 LCFH, Sch. Eugenia Hooper..... 730
 LBCG, Sch. Harry F. Hooper..... 836
 MDLC, Sch. John H. Winstead..... 1,160
 MGCQ, Sch. Joseph F. Hooper..... 2,233
 LQTR, Sch. Joseph J. Hoock..... 1,032

NAMES, ALPHABETICALLY ARRANGED, AND POST-OFFICE ADDRESSES OF MANAGING OWNERS OF MERCHANT VESSELS HAVING SIGNAL LETTERS, WITH RIGS, NAMES, AND GROSS TONNAGES—Continued.

Eastern Transportation Co. (Del.)— Continued	Fish, Frederick S., South Bend, Ind.: LCKV, Ga. y. Lady Grace..... 115	Gardner Mill Co., San Francisco, Calif.— Continued	Gorton Pew Vessels Co. (Mass.)— Continued
MCBS, *Sch. Luther E. Hooper. 2,100	Fisheries Products Co. (N. C.), The New London, Conn.: LCKH, St. s. Amagansett..... 360	KQMP, Sch. Irene..... 772	KTJH, Ga. s. Ingomar..... 143
MCLW, *Sch. Marie Hooper..... 2,190	LCBD, St. s. Herbert N. Edwards 323	KLOD, Sch. Louise..... 345	KWRD, Ga. s. John J. Fallon..... 125
LTRN, St. s. Montrose..... 427	LBWC, St. s. Martin J. Marran..... 308	KGFV, Sch. W. F. Jewett..... 474	LHDK, Ga. s. Killarney..... 153
KVRN, *Sch. R. W. MacDonald 630	LCBN, St. s. Rollin F. Mason..... 323	Garland Steamship Corp. (N. Y.), 44 Whitehall St., New York, N. Y.: MBFJ, St. s. Albert Jeffress..... 5,786	LBNB, Ga. s. Mary F. Curtis..... 121
KWQK, *Sch. T. J. Hooper..... 722	KJGW, St. s. Walter Adams..... 271	LFCM, St. s. Carolinlan..... 4,170	LBWQ, Ga. s. Rhodora..... 116
MCPT, St. s. T. J. Hooper..... 459	Flechas, M. M., Pascagoula, Miss.: LJNV, Sch. Flechas..... 482	LRCF, St. s. Edgar Bowling..... 5,505	LHWQ, St. s. Seal..... 474
Equandar Breweries Co. (Del.), 43 Cedar St., New York, N. Y.: MBCR, St. s. Donna..... 100	MDKP, Sch. W. J. Colle..... 450	LAVGF, St. s. George Allen..... 5,868	KVJD, Sch. Thomas S. Gorton. 140
Edwards, Antonio T., 144 Water St., New Bedford, Mass.: KSVK, Bk. Wanderer..... 303	Florida East Coast Car Ferry Co. (S. Dak.), 120 Broadway, New York, N. Y.: MCFS, St. s. Estrada Palma..... 2,630	LAVN, St. s. James B. Duke..... 5,828	LHRN, St. s. Walrus..... 479
Edwards Co., The, Reedville, Va.: LBWD, St. s. W. L. Messick..... 291	LFBN, St. s. Henry M. Flagler. 2,669	MBCO, St. s. William Campion..... 5,763	Goss, John L., Deer Isle, Me.: KJNB, Sch. Annie and Reuben. 128
Eggerman, D. G., 1108 Hogo Bldg., Seattle, Wash.: LHVT, Sch. Levi W. Ostrander. 1,638	LGMK, St. s. Joseph R. Parrott. 2,600	General Petroleum Corp. (Calif.), 310 Sansome St., San Francisco, Calif.: KPWH, Bk. Diamond Head..... 1,012	Grace Steamship Co. (Del.), 7 Hanover Square, New York, N. Y.: LDWK, St. s. Cacique..... 6,281
Elkel, Chas., 805 American National In- surance Bldg., Galveston, Tex.: LPRD, Sch. Billy Martin..... 441	MBCP, St. s. Forest King..... 2,426	MCWP, St. s. Hiammac..... 4,218	LDWH, St. s. Colusa..... 5,873
Elder Steel Steamship Co. (Del.), 60 Broad St., New York, N. Y.: LNGB, St. s. Deerfield..... 7,435	Forest King Co. (Wash.), 911 Securities Bldg., Seattle, Wash.: LQKI, St. s. West Cataunco..... 5,521	MCVG, St. s. Lebec..... 6,900	LNMT, St. s. Garfield..... 2,718
Elizabethport Lighterage Co. (N. J.), 115 Broadway, New York, N. Y.: MDKR, Ga. s. Worthington..... 331	Forest Line (Wash.), 911 Securities Bldg., Seattle, Wash.: LTVB, Bkn. Forest Dream..... 1,604	MCLN, St. s. Liebro..... 7,057	LMBK, St. s. Mincola..... 2,488
Elliott, Richard O., Thomaston, Mo.: LQCI, Bkn. Cecil P. Stewart..... 1,216	LVGK, Bkn. Forest Friend..... 1,614	MCTH, St. s. Mojave..... 6,000	MBQL, St. s. Nora..... 9,620
MCGH, Sch. Edna Hoyt..... 1,512	Foss, Harold G., 141 Milk St., Boston, Mass.: KRJP, Sch. Mabel..... 1,330	MCJW, St. s. Yorba Linda..... 6,900	LJMQ, St. s. Santa Ana..... 4,869
LKRD, Sch. Margaret Throop..... 1,261	France & Canada Oil Transport Co. (Del.), 120 Broadway, New York, N. Y.: MCJR, *Sch. Durham..... 1,433	Giffin, Robertson, Shaw Road, Swamp- scott, Mass.: LJCC, Ga. s. Hesperus..... 137	LFRN, St. s. Santa Barbara..... 6,197
LVBQ, Bkn. Helno Marie Stew- art..... 1,307	Franklin, T. H., 17 State St., New York, N. Y.: LJRG, St. s. Maple..... 1,099	Gilbert, O. A., 75 State St., Boston, Mass.: LKIV, Sch. Connaack..... 1,446	LGRV, St. s. Santa Elisa..... 5,001
MBSW, Sch. T. N. Barnsdall..... 1,309	Freeman, R. R., Boston, Mass.: KTPN, Sch. Orleans..... 751	Gilmarin, Daniel T., 77 Broad St., New York, N. Y.: LNDB, Sch. Wilbert S. Bart- lett..... 741	LKNY, St. s. Santa Luisa..... 4,487
Elzey, George W., Bethel, Del.: KSMF, Sch. George W. Elzey, Jr. 690	Freeman, S. S., 1 Drumm St., San Francisco, Calif.: KWPC, St. s. Daisy..... 679	LNDR, Sch. Rebecca J. Moulton. 482	LQVJ, St. s. Santa Paula..... 6,275
Emery, Ralph C., 114 State St., New- ton, Mass.: KSHJ, Sch. Eleanor F. Bartram. 1,114	LCCG, St. s. Daisy Gadsby..... 818	Gillespie Steamship Corp. (Del.), The, 8 Fletcher St., New York, N. Y.: LGHF, Ga. s. Bacol..... 1,696	LKSP, St. s. Santa Rosa..... 6,415
KRGS, Bkn. John S. Emery..... 910	MDWF, St. s. Daisy Gray..... 1,187	Gilmarin, Daniel T., 77 Broad St., New York, N. Y.: LNDB, Sch. Wilbert S. Bart- lett..... 741	LKST, Sch. Hurkolland..... 706
KRJO, Sch. Kenwood..... 929	LDDQ, St. s. Daisy Matthews..... 943	LNDR, Sch. Wilbert S. Bart- lett..... 741	Gray, Jr., W. J., Stanford Courts Apts., San Francisco, Calif.: LKQG, Sch. Frank Lynch..... 1,893
KWCN, Sch. Tifton..... 591	LDDI, St. s. Daisy Putnam..... 886	LNDR, Sch. Wilbert S. Bart- lett..... 741	Grays Harbor Motorship Corp. (Wash.), 911 Securities Bldg., Seattle, Wash.: LTKF, Bk. Forest Pride..... 1,600
Entco Steamship Co. (Ltd.) (N. Y.), 30 Church St., New York, N. Y.: LNBG, St. s. Muzama..... 2,512	LGIIR, Ga. s. Sierra..... 1,031	LNDR, Sch. Wilbert S. Bart- lett..... 741	Great Lakes Dredge & Dry Dock Co. (N. J.), 17 Battery Place, New York, N. Y.: KQJB, St. s. Fred E. Richards. 357
Eric Basin Towing & Hoisting Co. (N. Y.), 25 Broadway, New York, N. Y.: LSRM, St. s. Harry G. Lytle..... 266	Freepor Sulphur Transportation Co. (Del.), 61 Broadway, New York, N. Y.: LQWR, St. s. Freepor Sulphur No. 1..... 2,588	LNDR, Sch. Wilbert S. Bart- lett..... 741	Great Northern Paper Co. (Mo.), Sears- port, Mo.: LSHW, St. s. Ripogonus..... 2,278
LQDR, St. s. James Dougherty..... 263	LHFC, St. s. Freepor Sulphur No. 2..... 488	LNDR, Sch. Wilbert S. Bart- lett..... 741	Great Northwestern Shipping Corp. (N. Y.), 67 Exchange St., New York, N. Y.: LSDP, St. s. New Britain..... 5,171
Eric Railroad Co. (N. Y.), 50 Church St., New York, N. Y.: KTDH, St. s. Nanuet..... 217	LWFG, St. s. Freepor Sulphur No. 5..... 4,127	LNDR, Sch. Wilbert S. Bart- lett..... 741	Green, Cyrus T., Hilo, Hawaii: KDVW, Sch. Zampa..... 385
LHVF, St. s. Planet..... 306	MBNL, St. s. Freepor Sulphur No. 6..... 4,487	LNDR, Sch. Wilbert S. Bart- lett..... 741	Green, George W., Seaford, Del.: JNSB, Sch. Nello..... 142
KTDC, St. s. Waverly..... 217	French Over Seas Corp. (N. Y.), 120 Broadway, New York, N. Y.: KWND, Sch. Edward J. Law- rence..... 3,350	LNDR, Sch. Wilbert S. Bart- lett..... 741	Greenebaum, Alfred, 10 Main St., San Francisco, Calif.: LKBF, Sch. Bangor..... 511
Eschen & Minor Co., 24 California St., San Francisco, Calif.: KRGH, Bkn. Georgia..... 998	Frost, A. W., 135 Commercial St., Port- land, Me.: KRPC, Sch. Cora F. Cressy..... 2,499	LNDR, Sch. Wilbert S. Bart- lett..... 741	Greenwood Steamship Co., 336 Main St., San Francisco, Calif.: KDJJ, St. s. Greenwood..... 195
Eskridge, John R., Seaford, Del.: KTME, Sch. George W. Truitt, Jr. 770	LKPS, Sch. Edward E. Wins- low..... 2,040	LNDR, Sch. Wilbert S. Bart- lett..... 741	Griffiths & Sons, James, Burke Bldg., Seattle, Wash.: MFCB, St. s. Caesar..... 2,928
Everett Packing Co. (Wash.), Seattle, Wash.: LDJJ, St. s. Rnsh..... 459	KQNR, Sch. Oakley C. Curtis..... 2,374	LNDR, Sch. Wilbert S. Bart- lett..... 741	MBRP, *Sch. Griffson..... 2,250
Famous Players Lasky Corp. (N. Y.), Los Angeles, Calif.: JVGJ, Sch. William G. Irwin..... 348	KTNC, Sch. Ruth E. Merrill..... 3,003	LNDR, Sch. Wilbert S. Bart- lett..... 741	Grimaldi, August, 407 Whitney Bldg., New Orleans, La.: LWVT, St. s. Dorothea..... 480
Faria, A. Jose M., 129 S. Water St., New Bedford, Mass.: KIQG, Sch. Marguerite Haskins 101	LBHG, Sch. Wyoming..... 3,730	LNDR, Sch. Wilbert S. Bart- lett..... 741	Guamacaete Ship Corp. (Del.), 7 West 10th St., Wilmington, Del.: LHSD, Ga. s. Guamacaete..... 632
Federal Shipbuilding Co. (N. J.), Kearny, N. J.: LPIQ, St. s. Federal No. 1..... 176	Fry, Eugene W., Commercial Trust Bldg., Philadelphia, Pa.: MDGJ, *Sch. Amcondra..... 2,217	LNDR, Sch. Wilbert S. Bart- lett..... 741	Guaranty Trust Co. of New York (N. Y.), 140 Broadway, New York, N. Y.: MCVD, St. s. Agwibay..... 7,982
LTFB, St. s. Federal No. 2..... 176	MDCW, *Sch. Colnasset..... 2,226	LNDR, Sch. Wilbert S. Bart- lett..... 741	MDBI, St. s. Agwipond..... 8,024
Ferilla, G., Tampa, Fla.: MCTD, Sch. Rosa Ferilla..... 673	Fuel Oil Distribution Corp. (N. Y.), 120 Broadway, New York, N. Y.: MCHG, *Sch. Sunset Una..... 1,189	LNDR, Sch. Wilbert S. Bart- lett..... 741	MDKN, St. s. Buthore..... 8,257
KGIN, Sch. Van Lear Black..... 631	Galena Navigation Co. (Del.), Houston, Tex.: MCPD, St. s. Franklin..... 2,841	LNDR, Sch. Wilbert S. Bart- lett..... 741	LWHI, Ga. s. Cubore..... 6,891
Fito Shipping Co. (Calif.), 330 California St., San Francisco, Calif.: KBBQ, Sch. Gamble..... 726	LJCN, St. s. Galena..... 5,102	LNDR, Sch. Wilbert S. Bart- lett..... 741	LJDR, St. s. Feltore..... 7,117
Hilberte, Nicola, Pier 8 N. E., New York, N. Y.: MDVB, St. s. St. Michael..... 1,415	Galligan, James P., Jr., 24 Tremont St., Taunton, Mass.: KDIW, Sch. Sarah E. Lee..... 103	LNDR, Sch. Wilbert S. Bart- lett..... 741	LMDB, St. s. Firmore..... 7,117
Findley, Howard M., Colman Bldg., Seattle, Wash.: KTPV, Ga. s. Anvil..... 363	Gardner Mill Co., 16 California St., San Francisco, Calif.: KQPI, Sch. Alvina..... 772	LNDR, Sch. Wilbert S. Bart- lett..... 741	LKTV, St. s. Mangore..... 4,066
	KRFG, Sch. Caroline..... 511	LNDR, Sch. Wilbert S. Bart- lett..... 741	MDQC, St. s. Marore..... 8,215
		LNDR, Sch. Wilbert S. Bart- lett..... 741	LJRN, St. s. Santore..... 7,117
		LNDR, Sch. Wilbert S. Bart- lett..... 741	MDTC, St. s. Steolore..... 8,215
		LNDR, Sch. Wilbert S. Bart- lett..... 741	Gulids, S. A., Charleston, S. O.: LRFJ, St. s. Barrenfork..... 418

NAMES, ALPHABETICALLY ARRANGED, AND POST-OFFICE ADDRESSES OF MANAGING OWNERS OF MERCHANT VESSELS HAVING SIGNAL LETTERS, WITH RIGS, NAMES, AND GROSS TONNAGES—Continued.

Gulf Barge & Towing Co. (La.), New Orleans, La.: KMWF, *Sch. Semper Fideles... 1,060 Gulf Coast Transportation Co. (La.), Whitney Bldg., New Orleans, La.: LTFM, St. s. Bascobel... 418 Gulf Export & Transportation Co. (Tex.), Beaumont, Tex.: LMFR, *Sch. Col. Keith... 884 LTMQ, St. s. Col. Rockwell... 288 LWBF, St. s. Col. Roosevelt... 307 KVGS, St. s. Keechi... 220 LSFV, Sch. Nomis... 460 LJTR, St. s. Northern King... 2,565 LJTS, St. s. Northern Light... 2,699 LJMB, St. s. Northern Queen... 2,476 LJTV, St. s. Northern Wave... 2,599 Gulf Mail S. S. Co., 1 Drumm St., San Francisco, Calif.: KMVD, St. s. Alliance... 916 Gulf Refining Co. (Tex.), Port Arthur, Tex.: LKJR, St. s. Calvert... 160 LJTV, Ga. s. Captain Collier... 101 LAIJ, Ga. s. Choctaw... 350 LAIQ, *Sch. Conomough... 1,774 JRCT, *Sch. Conneaut... 1,690 LBEF, St. s. Currier... 4,711 KNFS, St. s. E. L. Russell... 206 LPHV, St. s. Gulfcoast... 5,188 MCJO, St. s. Gulfking... 6,560 LJQJ, St. s. Gulfland... 5,270 LJNR, St. s. Gulflight... 5,188 LGSV, St. s. Gulfmaid... 5,225 LGNR, St. s. Gulfport... 5,188 LWIG, St. s. Gulfpoint... 6,972 MCRQ, St. s. Gulfprize... 6,560 LCKM, St. s. Gulfqueen... 6,795 MBKE, St. s. Gulfstar... 7,239 LDTH, St. s. Gulfstream... 5,188 LJYJ, St. s. Gulftrade... 6,859 LJHP, St. s. Gulf of Mexico... 7,087 MBPV, St. s. Halway... 7,210 KRNL, St. s. J. M. Guffey... 2,520 LJKO, *Sch. Juniata... 1,432 KSLQ, St. s. Ligonier... 3,737 LJND, Ga. s. Mohawk... 369 LJNT, *Sch. Monongahela... 1,677 LCKQ, *Sch. Ohio... 1,677 LCSR, Ga. s. Radlum... 339 LHSK, St. s. Robert P. Clark... 291 LDWC, St. s. Senator Hatley... 293 KSLR, *Sch. Shenango... 2,365 LJNT, *Sch. Susquehanna... 1,331 LDPK, St. s. Trinidadian... 2,450 KNRC, St. s. Winfred... 2,551 Gulf Ship Co. (Fla.), The Tampa, Fla.: LBJK, Sch. Lady Marian... 431 Gulf & Interstar R. R. Co., Union Depot Bldg., Galveston, Tex.: KJTB, St. s. J. W. Terry... 130 Gulf & Southern Steamship Co. (Fla.), Pier 36 N. R., New York, N. Y.: LPQS, St. s. Buckhannon... 2,469 KDNP, St. s. Tampa... 2,536 JSHF, St. s. Truxillo... 2,265 LJKB, St. s. W. M. Tupper... 1,832 Haden, W. D., Galveston, Tex.: LBPW, St. s. Miraflores... 206 Hainesport Mining & Transportation Co., Beach and Berks Sts., Philadelphia, Pa.: LBRK, St. s. Rancocas... 106 Haldt Transportation Co. (Del.), West 10th St., Wilmington, Del.: LWJB, Sch. Albert D. Cummings... 1,163 Hailhill Packing Corp. (Calif.), 456 South Spring St., Los Angeles, Calif.: KQCS, Sch. Oceania Vanc... 445 Hall, Irving G., Somerville, Mass.: LFCII, Bk. Belmont... 1,521 Hall, Richard, 7822 12th Avenue, Brooklyn, N. Y.: KNQD, *Sch. Gibson... 839 Hall Corporation, George, Ogdensburg, N. Y.: LKPD, St. s. A. D. MacTier... 1,899 LKPF, St. s. Adrian Iselin... 2,040 LJWV, St. s. Lucius W. Robinson... 1,899 Hansen & Son, J. H., Masonic Bldg., Portland, Me.: MBNS, Sch. James O. Hansen... 1,138 Hammond, Charles F., Nantucket, Mass.: KDFH, Sch. Nantisco... 256 Hammond Lumber Co. (Del.), 260 California St., San Francisco, Calif.: LQNB, St. s. Covena... 2,372 LQVH, St. s. Flavel... 967 LJRB, St. s. Haleo... 970 LJMT, St. s. Samoa... 1,997 LQKH, St. s. Santiam... 946 Hampton Roads Pan American S. S. Co. (Va.), Norfolk, Va.: LRNO, St. s. Mendora... 2,848 Hanftan, Eugene, 61 Pino St., Malden, Mass.: JQTN, Sch. Lydia H. Roper... 321 Haulify Co. (Calif.), J. R., 24 Market St., San Francisco, Calif.: LVRJ, St. s. Anne Haulify... 1,343 LWNS, St. s. Ryder Haulify... 1,343 KQWV, St. s. Santa Barbara... 605 KRLE, St. s. Santa Monica... 497 KVWL, St. s. Wellesley... 770 Hanson, D. J., 112 Market St., Oakland, Calif.: KRHI, St. s. Bertie M. Hanson... 409 LCKH, St. s. Homer... 501 KRTR, Ga. s. Mary Hanson... 458 Hansen, Karl, 1601 Dexter Ave., Seattle, Wash.: KLBV, Sch. Volante... 125 Hanson Steamship Lines (N. Y.), Pier No. 12 E. R., New York, N. Y.: KSGJ, St. s. Rosalie... 299 Harbor Navigation Co. (Wash.), Seattle, Wash.: MBCJ, Sch. Ellnor H... 1,569 Hardy, F. P., Bangor, Me.: LBSN, Sch. Katherine May... 915 Harris, W. E., Tampa, Fla.: KLRV, Sch. Jubilee... 103 Hartford & N. Y. Transportation Co. (Conn.), Hartford, Conn.: KMQF, St. s. Middletown... 1,483 JQRK, St. s. Seaboard... 662 LCMJ, St. s. Spartan... 226 Hartwood Lumber Co. (Calif.), 1 Drumm St., San Francisco, Calif.: LQPR, St. s. Avalon... 881 LJNP, St. s. Claremont... 1,291 LQPF, St. s. Hartwood... 946 LJSB, St. s. Point Loma... 2,119 MCHT, St. s. Quintanilla... 1,133 LMPH, St. s. San Diego... 1,487 LIIB, St. s. Willapa... 1,185 Havermeyers & Elder (N. Y.), 50 Broad St., New York, N. Y.: KVSU, St. s. Industry... 103 LPBW, St. s. Integrity... 102 LPBV, St. s. Invader... 192 LDHP, St. s. Invincible... 231 Hawaii Meat Co. (Ltd.), (Hawaii), Honolulu, Hawaii: KWHF, St. s. Beo... 662 Hayes, Richard C., 50 Pearl St., New York, N. Y.: KWLK, Sch. Severn... 780 Heldritter Lumber Co. (N. J.), Elizabeth, N. J.: LBRG, Sch. Anna R. Heldritter... 694 Hibbard, D. F., Perry, Mo.: KDDL, Sch. Kennobee... 187 Hickman, N. H., 24 California St., San Francisco, Calif.: KNPF, Sch. Honolulu... 504 Higgins Lumber & Export Co. (La.), A. J., Whitney Annex, New Orleans, La.: LVIB, Bkn. Monfalcone... 2,418 Higgins, Chas. H., 268 Market St., Berkeley, Calif.: LJQP, St. s. Fort Bragg... 912 KTSB, St. s. Sea Foam... 339 Hind, Geo. U., 230 California St., San Francisco, Calif.: KMLQ, Sch. Muriel... 536 KPDF, Sch. Robert R. Hind... 564 Hind Ralph Investment Co. (Calif.), San Francisco, Calif.: LJWS, Bkn. Conqueror... 1,395 Hobbs Wall & Co. (Calif.), 1 Drumm St., San Francisco, Calif.: KVQN, St. s. Crescent City... 701 LIHD, St. s. South Coast... 301 KFGD, St. s. Westport... 211 Holden Evans Steamship Co., 60 Wall St., New York, N. Y.: LQPV, Gas. Holden Evans... 3,253 Holland Co. (N. J.), West Orange, N. J.: LVKM, St. s. Tenafly... 1,310 Holmes, Edwin A., 1 Court Square, Boston, Mass.: LNBF, Sch. Kennobunk... 719 Honolulu Steamship Co. (Del.), 16 Beaver St., Wilmington, Del.: LJCV, St. s. Commercial Trader... 4,810 Howard, Thomas J., 1 Broadway, New York, N. Y.: LNRG, St. s. Toller... 320 LSGW, St. s. Wm. G. Howard... 475 Howard, William W., 70 Fifth Ave., New York, N. Y.: LQPC, Sch. Elizabeth Howard... 142 Howard Lumber Co. (W. Va.), Alexandria, Va.: LJNC, Sch. Irene S. Wilkinson... 818 Howland Towing & Transportation Co. (N. Y.), 80 Broad St., New York, N. Y.: KCDJ, St. s. Arles... 111 Inusteca Petroleum Co. (Me.), 1015 Security Bldg., Los Angeles, Calif.: MBGV, St. s. Crutdell... 1,370 MCHB, St. s. St. Helliers... 458 LKTD, St. s. Mexoll... 1,370 Hudson, Andrew, Galveston, Tex.: KWRG, St. s. Klingfisher... 301 Hudson River Day Line (N. Y.), Pier N. R., DeBrosses St., New York, N. Y.: LDIF, St. s. Do Witt Clinton... 3,599 Hughes, Jr., James, 20 Broadway, New York, N. Y.: LSNF, St. s. Energy... 177 LSBD, St. s. Snaulco... 170 Hughes & Son, John A. (Del.), Tug, 115 Walnut St., Philadelphia, Pa.: KRVO, St. s. John A. Hughes... 148 Humble Oil & Refining Co. (Tex.), Houston, Tex.: MBKP, St. s. Baytown... 2,630 Humboldt Stevedore Co., Eureka, Calif.: LJFR, St. s. Ranger... 141 Hunter, Thomas S., Mobile, Ala.: MBQS, Sch. Lillian E. Kerr... 518 Hunter Navigation Co. (Del.), 110 West Third St., New York, N. Y.: MDTJ, Sch. Robln Hood... 1,083 Hutchings, Fred P., Orland, Mo.: JWQP, Sch. Ella Clifton... 108 Hutchinson, John T., Kirby Bldg., Cleveland, Ohio: LJTK, St. s. North Wind... 2,599 Independent Steamship Co. (Del.), The Wyandotte, Mich.: LWPF, St. s. Baccarat... 2,283 MBTJ, St. s. Cayuga... 2,309 MBTL, St. s. Chippewa... 2,309 LWKH, St. s. Juvigny... 2,309 MBTH, St. s. Kiowa... 2,309 LWKK, St. s. Montaucon... 2,309 MBTG, St. s. Onelida... 2,309 MBTK, St. s. Onondaga... 2,309 MBTR, St. s. Romagno... 2,283 MBTQ, St. s. Seneca... 2,283 Independent Towing Co., Colman Dock, Seattle, Wash.: KWCL, St. s. Daniel Kern... 297 Indiana Steamship Co., Michigan City, Ind.: LIHC, St. s. Black Rock... 1,997 War Department, Mississippi-Warrior Service, New Orleans, La.: MCSR, St. s. Vicksburg... 757 Insley, George B., Bethel, Del.: KGLN, *Sch. William T. Hank... 598 Inter-Coast Steamship Co., 148 State St., Boston, Mass.: LJPF, St. s. Maruha... 2,637 LQCP, St. s. E. C. Popo... 2,737 Inter Colonial S. S. & Trading Co. (Del.), 33 Broadway, New York, N. Y.: LJTM, St. s. Briton... 2,434 KBRB, St. s. Inter-Colonial... 190 Inter Island Steam Navigation Co., Ltd. (Hawaii), Queen St., Honolulu, Hawaii: KPWG, St. s. Claudine... 816 MDVS, St. s. Haleakala... 3,679 KPVW, St. s. Helena... 618 LQGD, St. s. Kilauea... 1,338 KQBI, St. s. Kilauea... 975 KSWM, St. s. Liko Liko... 371 KWMP, St. s. Maura Kea... 1,566 KQBW, St. s. Mikahala... 411 KQCB, St. s. Nihaue... 311 KWQB, St. s. Onouea... 736 International Coal Transportation Corp. (Del.), 39 Broadway, New York, N. Y.: LJVO, St. s. Lake Jessup... 2,013 LJNH, St. s. Lake Lillian... 2,020 LJSM, St. s. Lake Orlino... 2,015 International Mercantile Marine Co. (N. J.), 9 Broadway, New York, N. Y.: KSHC, St. s. Finland... 12,222 KRSC, St. s. Kroonland... 12,211 HPTS, St. s. St. Paul... 10,230 International Packing Co. (Wash.), Room 3 Ferry Dock, Seattle, Wash.: LJRK, Ga. s. Santa Flavia... 2,113 International Petroleum Co. (Me.), 100 Main St., Gloucester, Mass.: LSKN, Ga. s. Trages... 430 MCVK, St. s. Toteco... 449 International Products S. S. Co. (Del.), 120 Broadway, New York, N. Y.: MFRS, St. s. Aquilaban... 1,025 MFRD, St. s. Itororo... 1,025 Iroquois Steamship Corp. (N. Y.), Chamber of Commerce Bldg., Buffalo, N. Y.: LGDH, St. s. Inland... 1,838 Jerome, James, 1 Drumm St., San Francisco, Calif.: KQGT, Sch. Forest Home... 763 KRWJ, St. s. La Primavera... 1,031 Jersey City Stock Yards Co., The New York, N. Y.: KGMH, St. s. Staunton... 140 Chisholm Vessels Co. (Mass.), John, 35 Wharf St., Gloucester, Mass.: LVNM, Ga. s. Fabla... 218 Johnson, A. B., 1 Drumm St., San Francisco, Calif.: KVDV, St. s. J. B. Stetson... 837 Johnson, Wm., San Francisco, Calif.: JTOH, Sch. Peerless... 214 Johnson & Winsatt (Del.), 13th and Water Sts. SW., Washington, D. C.: KJMB, Sch. Charles L. Rohdo... 215 KJSP, Sch. Josephino Winsatt... 149 KMPC, Sch. Mabel and Ruth... 190 Jones, B. L., 1214 Dock St., Seattle, Wash.: JSPJ, St. s. Richard Holyoke... 181 Jordan Vessels Co. William H., 375 Main St., Gloucester, Mass.: KJHM, Ga. s. Harward... 113 LBMN, Ga. s. Starletto... 136
--

NAMES, ALPHABETICALLY ARRANGED, AND POST-OFFICE ADDRESSES OF MANAGING OWNERS OF MERCHANT VESSELS HAVING SIGNAL LETTERS, WITH RIGS, NAMES, AND GROSS TONNAGES—Continued.

Kaczyn, Herman, 1031 East 22d St., New York, N. Y.	Lehigh Valley R. R. Co. (N. J.), 90 West St., New York, N. Y.	Los Angeles S. S. Co. (Calif.), 517 South Spring St., Los Angeles, Calif.	Mallory Steamship Co. (Me.), New York, N. Y.—Continued.
L.H.W.K., St. s. Susquehanna..... 2,971	KVNM, St. s. Aurora..... 241	MDWL, St. s. Calawall..... 7,270	KBNT, St. s. Lampanas..... 2,942
Kaplan, Abram I., 43 Exchange St., New York, N. Y.	L.D.K.J., St. s. Black Diamond..... 243	KWGD, St. s. Harvard..... 3,825	L.DFN, St. s. Medina..... 5,428
KMCQ, St. s. City of Everett..... 2,595	L.P.K.V., St. s. Claremont..... 177	KCPJ, St. s. Walmer..... 1,057	KDSM, St. s. Nucess..... 3,367
Keansburg Steamboat Co. (N. J.), Keansburg, N. J.	MDCS, St. s. Lafayette..... 173	KWBR, St. s. Yale..... 3,825	KVTR, St. s. Ossungeo..... 2,667
KPFQ, St. p. Mobjack..... 610	L.D.M.G., St. s. Manchester..... 582	Knabenbach Steamship Co. (Del.), 44 Whitehall St., New York, N. Y.	JTKB, St. s. Santiago..... 2,358
Keeler, Elmer A., New York, N. Y.	KWBC, St. s. Packerton..... 430	LRDM, St. s. Andrea F. Luckenbach..... 10,725	Malston Co. (Del.), Care U. S. Corporation, Dover, Del.
L.G.W.D., St. s. W. E. Gladwish..... 121	MDCC, St. s. Seneca..... 173	LRJW, St. s. Dorothy Luckenbach..... 8,530	MBDY, St. s. Durango..... 7,257
Keeler Transportation Line (N. Y.), 1 Broadway, New York, N. Y.	L.C.G.N., St. s. Stratford..... 221	LFWN, St. s. Edgar F. Luckenbach..... 7,501	LSCM, St. s. Hugoton..... 7,069
KFMH, St. s. Elmer A. Keeler..... 236	Lehigh Valley Transportation Co., Perth Amboy, N. J.	L.G.M.P., St. s. Edward Luckenbach..... 7,916	LSRB, St. s. Inlay..... 7,005
L.G.W.C., St. s. Ronald G. Keeler..... 120	KWTR *Sch. 705..... 934	LJHR, St. s. F. J. Luckenbach..... 7,821	MBHT, St. s. Meviana..... 7,311
Kehoe, James J., 49 South St., New York, N. Y.	Lehigh & Wilkesbarre Coal Co. (Pa.), 143 Liberty St., New York, N. Y.	LCPJ, St. s. Florence Luckenbach..... 4,053	Manitowoc Steamship Corp. (N. Y.), New York, N. Y.
HIQT, St. s. Kehoe Brothers..... 172	KSEF, St. s. Honeybrook..... 373	LRHP, St. s. Harry Luckenbach..... 8,713	L.F.N.Q., St. s. Manitowoc..... 4,549
Keller, Jacob, 1740 Van Buren St., New York, N. Y.	KPFV, *Sch. L. & W. H. C. Co. No. 8..... 953	LWCS, St. s. Horaco Luckenbach..... 6,475	MCOB, Gen. s. Governor Marshall..... 131
KMDV, St. s. Eugene Hughes..... 111	KQDB, *Sch. L. & W. H. C. Co. No. 15..... 953	LPTN, St. s. J. L. Luckenbach..... 8,536	Marlin, Patrick F., 11 Walnut St., Philadelphia, Pa.
Kemper, I. H., 1502 Avenue J., Galveston, Tex.	JTVQ, *Sch. Wilkesbarre..... 1,678	LBPQ, St. s. Jacob Luckenbach..... 6,570	LCHB, St. s. Casplan..... 125
LSJG, St. s. Rotarian..... 473	Lester, Nathaniel K., Osgoods Wharf, Norwiche, Conn.	LJVS, St. s. K. I. Luckenbach..... 7,882	Marlino, William M., Sharpstown, Md.
Key, John L., 74 New Montgomery St., San Francisco, Calif.	JPHC, Sch. Ida B. Gibson..... 235	LJVN, St. s. Katrina Luckenbach..... 7,822	KWBP, Sch. Mary Manson Gruener..... 715
JRKP, Sch. Rufus E. Wood..... 1,432	Leverock, Edmund, 44 Whitehall St., New York, N. Y.	LQRB, St. s. Lillian Luckenbach..... 8,536	Mary Navigation Co., 5 State St., New York, N. Y.
King Transportation Co. (N. Y.), J. B., 17 State St., New York, N. Y.	L.G.F.J., Sch. Nat. L. Gorton..... 225	MBKN, St. s. Lena Luckenbach..... 6,719	L.G.H.J., St. s. St. Charles..... 1,671
MDRS, *Sch. A. W. Coburn..... 2,197	Lewers & Cooke (Ltd.), 169 South King St., Honolulu, Hawaii	LQRS, St. s. Lewis Luckenbach..... 10,662	Maryland, Delaware & Virginia R. R. Co. (Md. and Del.), Pier No. 1, Baltimore, Md.
KLPD, St. s. Florida..... 1,489	KLBS, Sch. Allee Cooke..... 782	MCFG, St. s. Mary Luckenbach..... 6,600	KRLS, St. s. Calvert..... 589
KVQH, St. s. Gypsum King..... 581	M.H.W., Sch. Commodore..... 1,326	LIIS, St. s. Paul Luckenbach..... 8,150	KMBB, St. s. Potomac..... 763
L.G.M., St. s. Hillsborough..... 328	Lewis Co., Ting John F. (Del.), Philadelphia, Pa.	LWCO, St. s. Robert Luckenbach..... 8,102	Maryland Navigation Co. (Md.), The Marine Bank Bldg., Baltimore, Md.
MDRN, *Sch. James Blight..... 2,197	KSTH, St. s. John F. Lewis..... 148	LKPC, St. s. Walter A. Luckenbach..... 8,102	LQNH, Sch. H. S. Taylor..... 1,488
KTSD, *Sch. Lewis H. St. John..... 1,741	Libby, McNeill & Libby, Merchants Exchange, San Francisco, Calif.	LKSW, Bk. George Curlls..... 1,837	LQNI, *Sch. G. A. Kohler..... 1,462
L.J.D.P., *Sch. Samuel W. Fancher..... 1,972	JWNF, Sch. Abner Coburn..... 1,972	KPLH, Sch. Henry Wilton..... 499	LQOH, Sch. Harolds..... 1,220
Kissock, William M., 48 Devon Road, Brookline, Mass.	KCSW, Bk. George Curlls..... 1,837	LKVQ, Ga. s. Libby Maline..... 1,811	LNKB, Sch. Jacob W. Hook..... 677
LDSW, Sch. Rhine..... 1,690	KPLH, Sch. Henry Wilton..... 499	LKSB, Sch. Geneva Kathleen..... 581	Mason, M. O., Waterville, Calif.
Kitsap Transportation Co., Pier No. 3, Seattle, Wash.	LKVQ, Ga. s. Libby Maline..... 1,811	LQNH, Sch. Harolds..... 1,220	KSPD, St. s. Centra..... 457
KWVP, St. s. Hyak..... 195	JQCH, Bk. Oriental..... 1,688	LQNI, *Sch. G. A. Kohler..... 1,462	Massachusetts Trawling Co. (Mass.), 13 New Fish Pier, South Boston, Mass.
Klaunig, J. A., 315 Hay Ridge Ave., Brooklyn, N. Y.	KHIR, Sch. Salvator..... 467	LQOH, Sch. Harolds..... 1,220	LNKQ, St. s. Roseway..... 319
LMJC, St. s. Moritz..... 3,019	KTIJ, St. s. San Juan..... 284	LNKB, Sch. Jacob W. Hook..... 677	MDJP, St. s. Saturn..... 292
Kroll, Clifton M., San Francisco, Calif.	KDFV, Bk. W. B. Flint..... 952	Mason, M. O., Waterville, Calif.	Masari, A., Tampa, Fla.
LGMH, St. s. Avarta..... 146	L.H.F.S., Ga. s. W. F. Burrows..... 1,560	Massachusetts Trawling Co. (Mass.), 13 New Fish Pier, South Boston, Mass.	KDFP, Sch. Fanny and Fay..... 233
Kruise, Emil T., 24 California St., San Francisco, Calif.	Lohes & Co. II., 136 Grant St., San Francisco, Calif.	Matheson, J. A., Anacortes, Wash., Seattle, Wash.	Matheron, J. A., Anacortes, Wash., Seattle, Wash.
KSPQ, St. s. Elizabeth..... 415	KNHJ, Ga. s. Arella..... 669	JWWR, Sch. Fanny Dillard..... 265	Matowoc Corporation, 11th Avenue and 25th St., New York, N. Y.
KVTS, St. s. Helene..... 672	KFCB, Sch. Fox..... 312	KHDG, Sch. Matowoc..... 1,586	Matson Navigation Co. (Calif.), 120 Market St., San Francisco, Calif.
La Plata Steamship Co. (N. Y.), 17 Battery Place, New York, N. Y.	KCGI, Ga. s. Herman..... 410	Matsos, J. A., Anacortes, Wash., Seattle, Wash.	JTSM, Ga. s. Annie Johnson..... 1,028
L.D.T.J., St. s. Dochna..... 4,429	Lindermer, Fred, 110 Market St., San Francisco, Calif.	Matteson, J. A., Anacortes, Wash., Seattle, Wash.	KQRD, St. s. Enterprise..... 2,806
Lamberts Point Tow Boat Co. (Va.), Norfolk, Va.	MFCN, St. s. Huford..... 4,801	Matheson, J. A., Anacortes, Wash., Seattle, Wash.	KPVV, St. s. Hyndes..... 3,753
L.V.H.I., St. s. Camel..... 179	L.CTR, St. s. Cricket..... 1,136	Matheson, J. A., Anacortes, Wash., Seattle, Wash.	KWWR, St. s. Laurine..... 6,572
Lancaster Steamship Corp. (N. Y.), 3 Nassau St., New York, N. Y.	KMWP, St. s. Humboldt..... 1,075	Matheson, J. A., Anacortes, Wash., Seattle, Wash.	LRBI, St. s. Malukona..... 2,512
L.K.V.P., St. s. Lancaster..... 5,871	LDGK, St. s. Rosalie Mahony..... 953	Matheson, J. A., Anacortes, Wash., Seattle, Wash.	LQPJ, St. s. Makawell..... 2,522
Lank, William T., Seaford, Del.	Ludinger, W. J., Pasaquola, Miss.	Matheson, J. A., Anacortes, Wash., Seattle, Wash.	LQTR, St. s. Makeina..... 2,729
L.K.V.P., Sch. Abel W. Parker..... 202	JTMV, Sch. M. A. Achiorn..... 398	Matheson, J. A., Anacortes, Wash., Seattle, Wash.	L.H.I.Q., St. s. Manoa..... 6,505
Lawrence Corporation (Me.), Main St., Rockland, Me.	Ludsey, E. G., East Machias, Me.	Matheson, J. A., Anacortes, Wash., Seattle, Wash.	MCPH, St. s. Manuka..... 9,517
LNVE, Sch. Azua..... 691	LJMV, Sch. Lacey Evelyn..... 374	Matheson, J. A., Anacortes, Wash., Seattle, Wash.	MCRS, St. s. Manulani..... 9,550
LSTMP, Sch. R. H. Dovin..... 872	Little River Steamship Co., 112 Market St., San Francisco, Calif.	Matheson, J. A., Anacortes, Wash., Seattle, Wash.	LDGQ, St. s. Matsoula..... 6,162
LWNP, Sch. Tollma..... 913	KVQB, St. s. Washington..... 530	Matheson, J. A., Anacortes, Wash., Seattle, Wash.	LMSE, St. s. Matua Ala..... 6,698
Lawrence, Edward M., Rockland, Me.	Lono Star Steamship Co. (Tex.), 2,215 Avenue C., Galveston, Tex.	Matheson, J. A., Anacortes, Wash., Seattle, Wash.	L.H.H.F., St. s. Wilhelmina..... 6,725
L.R.K.D., Sch. Eslier K..... 1,091	L.TMS, St. s. Southlands..... 2,637	Matheson, J. A., Anacortes, Wash., Seattle, Wash.	Mathews, C. F., care Peninsula Shipbuilding Co., Portland, Ore.
L.J.F.Q., Sch. Friend Ship..... 686	LVSB, St. s. Southseas..... 2,600	Matheson, J. A., Anacortes, Wash., Seattle, Wash.	MCTR, Sch. Undaunted..... 2,286
L.N.G.M., Sch. Jera G. Shaw..... 730	Long, Fred H., 1328 Broadway, New York, N. Y.	Matheson, J. A., Anacortes, Wash., Seattle, Wash.	Maunee Steamship Corp. (N. Y.), 8 Bridge St., New York, N. Y.
Lawrence Steamship Co. (Del.), 78 Broad St., New York, N. Y.	KNWM, *Sch. Malvern..... 814	Matheson, J. A., Anacortes, Wash., Seattle, Wash.	L.F.N.K., St. s. Maunee..... 2,663
KNRW, St. s. Sauturee..... 1,836	Long Beach Steamship Corp. (N. Y.), 11 Broadway, New York, N. Y.	Matheson, J. A., Anacortes, Wash., Seattle, Wash.	Mayflower, Association Corp. (Mass.), The 60 State St., Boston, Mass.
Lea, Hampton K., Charleston, S. C.	MDRW, St. s. Long Beach..... 3,128	Matheson, J. A., Anacortes, Wash., Seattle, Wash.	MCRJ, Sch. Mayflower..... 164
KNVD, St. s. Waban..... 163	Long Island Railroad Co. (N. Y.), Long Island City, N. Y.	Matheson, J. A., Anacortes, Wash., Seattle, Wash.	McAllister, Anthony J., 24 State St., New York, N. Y.
Lehigh Coal & Navigation Co. (Pa.), The, 143 Liberty St., New York, N. Y.	KWGF, St. s. Syssel..... 170	Matheson, J. A., Anacortes, Wash., Seattle, Wash.	LBQJ, St. s. Foam..... 244
L.L.K.N., *Sch. Confidante..... 831	Lorenzo International (N. Y.), 200 West 43rd St., New York, N. Y.	Matheson, J. A., Anacortes, Wash., Seattle, Wash.	LBRP, St. s. Ripple..... 214
K.W.Q.M., *Sch. Easton..... 830	KPGF, St. s. Margaret..... 283	Matheson, J. A., Anacortes, Wash., Seattle, Wash.	LVDN, St. s. Spray..... 233
K.W.R.H., Sch. Greenwood..... 967	Los Angeles Lumber Products S. Co. (Calif.), P. O. Box C., San Pedro, Calif.	Matheson, J. A., Anacortes, Wash., Seattle, Wash.	
K.W.P.L., *Sch. Haulto..... 830	L.QSH, St. s. El Ahefo..... 2,512	Matheson, J. A., Anacortes, Wash., Seattle, Wash.	
L.C.P.D., *Sch. Rahm..... 932	LPWR, St. s. El Cedro..... 2,512	Matheson, J. A., Anacortes, Wash., Seattle, Wash.	
K.W.P.L., *Sch. Tamaqua..... 830	LJHC, St. s. El Cleuta..... 2,477	Matheson, J. A., Anacortes, Wash., Seattle, Wash.	

NAMES, ALPHABETICALLY ARRANGED, AND POST-OFFICE ADDRESSES OF MANAGING OWNERS OF MERCHANT VESSELS HAVING SIGNAL LETTERS, WITH SIGNS, NAMES, AND GROSS TONNAGES—Continued.

McAllister, Daniel F. 17 State St., New York, N. Y.	Mercator Navigation Co. (Del.), Woolworth Bldg., New York, N. Y.	Mexican Fruit & S. S. Corp. (Del.), Carondelet Bldg., New Orleans, La.	Mundale Steamship Corp. (N. Y.), 67 Wall St., New York, N. Y.
LQBV, St. s. D. F. McAllister.. 207	LMRQ, Sch. Ident. Sam Mengel. 007	LCST, St. s. San Ramon..... 993	LDWP, St. s. Mundale..... 3,285
KVBS, St. s. Mabel L. Barton.. 204	Merchants & Miners Transportation Co. (Md.), 112 South Gay St., Baltimore, Md.	Mexican Petroleum Corp. (Me.), Broadway, New York, N. Y.	Mundelta Steamship Corp. (N. Y.), 67 Wall St., New York, N. Y.
McCaffrey's Sons, Owen, New York, N. Y.	MFBI, St. s. Albany..... 5,488	LTWF, St. s. Fueloil..... 1,370	LQVM, St. s. Mundelta..... 4,476
KVNI, St. s. Charles A. McCaffrey 197	MFBT, St. s. Berkshire..... 5,488	LQCF, St. s. Panoll..... 1,370	Munisia Steamship Corp. (N. Y.), 82 Beaver St., New York, N. Y.
KVMI, St. s. George F. McCaffrey 156	JWBH, St. s. Cretan..... 2,537	Miami Steamship Co. (Del.), 24 State St., New York, N. Y.	LQNT, St. s. Munisia..... 2,220
McCall, Charles S., Taunton, Mass.: LBDJ, Sch. Laforrest L. Sunmons..... 132	KDJAV, St. s. Essex..... 3,018	KHJ, St. s. City of Seattle..... 1,957	Munn, Martha E., 616 Drexel Bldg., Philadelphia, Pa.
McCormick & Co., Charles R., 1 Drumm St., San Francisco, Calif.	KLTC, St. s. Gloucester..... 2,547	KHQV, St. s. Van..... 719	KPBF, St. s. Boxer..... 216
LPKR, St. s. Castle Point..... 3,200	KPSF, St. s. Greelan..... 2,527	Mingoull Shipping Corp., 601 American National Bank Bldg., Pensacola, Fla.	JPCS, *Sch. Ifarrsburg..... 1,283
LQRC, St. s. Castle Town..... 3,328	KQVE, St. s. Indian..... 1,955	KQVD, Sch. Goldfield..... 730	KQVR, St. s. Mars..... 278
LWKB, St. s. Everett..... 1,751	KNFI, St. s. Junata..... 3,465	Minot Trawler Co. (Mass.), 6 Mount Vernon Place, Boston, Mass.	KQMR, St. s. Prudence..... 202
LWVD, Sch. John W. Wells..... 2,527	KNWB, St. s. Kershaw..... 2,741	LSRT, St. s. Alden A. Mills..... 316	JNWR, *Sch. Reading..... 1,283
McCormick S. S. Co. (Calif.), Chas. R., 1 Drumm St., San Francisco, Calif.	KTMH, St. s. Merrimack..... 2,516	LQIV, St. s. Louis M. Winslow..... 316	Munplace Steamship Corp. (N. Y.), 67 Wall St., New York, N. Y.
LDDJ, St. s. Collo..... 943	KPBI, St. s. Nantucket..... 2,599	Mission Transportation & Refining Co., Los Angeles, Calif.	LPWR, St. s. Munplace..... 2,949
LCSB, St. s. Multnomah..... 969	KTQJ, St. s. Ontario..... 3,082	KRTS, *Sch. Fullerton..... 1,554	Munrio Steamship Corp. (N. Y.), 67 Wall St., New York, N. Y.
LKJT, St. s. Silverado..... 2,298	JVRL, St. s. Quantico..... 2,461	KPTH, Sch. Santa Paula..... 650	LGTJ, St. s. Munrio..... 3,378
LQTV, St. s. Wahkema..... 1,030	KVSW, St. s. Tuscan..... 2,415	Mobile Towing & Wrecking Co. (Ala.), Mobile, Ala.	Munson Steamship Corp. (N. Y.), 67 Wall St., New York, N. Y.
LFIIS, St. s. Wapama..... 951	Merchants Transport & Trading Co. (Del.), 25 Beaver St., New York, N. Y.	LWPR, St. s. Buzzard..... 187	LGHN, St. s. Munson..... 2,948
LQDV, St. s. Willamotte..... 903	LJTW, St. s. Seneca..... 2,674	Moore Drydock Co. (Calif.), San Francisco, Calif.	Munson Steamship Line (N. Y.), 67 Wall St., New York, N. Y.
McCormick Steamship Line (Calif.), 1 Drumm St., San Francisco, Calif.	Merrill & Ring Lumber Co. (Wash.), White Bldg., Seattle, Wash.	LPGD, St. s. Magunkook..... 4,029	LJKV, St. s. Munraes..... 4,020
LQFW, St. s. Wallingford..... 2,256	LRDQ, St. s. Hamaconna..... 418	Montauk Steamboat Co. (Ltd.) (N. Y.), Long Island City, N. Y.	LRBH, Ga. s. Muncovo..... 2,437
McCormick Intercoastal S. S. Co. (Calif.), 1 Drumm St., San Francisco, Calif.	Merritt & Co., John A., Pensacola, Fla.	KRSI, St. s. Montauk..... 641	LJFQ, St. s. Munnildes..... 4,576
MBFI, St. s. Charles R. McCormick..... 6,091	MCSV, *Sch. Dirty Moor..... 402	Monticello Steamship Co. (Mo.), Pler No. 1, San Francisco, Calif.	LPWQ, St. s. Munnmotor..... 2,450
LWRG, St. s. Sidney M. Hauptmann..... 6,094	KRVD, Sch. Willis A. Holden..... 1,183	KQMI, St. s. General Frisbie..... 670	LHVQ, St. s. Walter D. Munson..... 3,703
McDonald, Daniel, 1 Drumm St., San Francisco, Calif.	Merritt-Chapman & Scott Corp. (Del.), 17 Battery Place, New York, N. Y.	Moore Company (N. Y.), John E., 17 State St., New York, N. Y.	Munwood Steamship Corp. (N. Y.), 67 Wall St., New York, N. Y.
KSBJ, Sch. Alert..... 623	LBJD, St. s. Chancellor..... 383	KVWT, St. s. Machgonno..... 425	LPDM, St. s. Munwood..... 3,639
McDonald Transportation Co. (Del.), 7 West 10th St., Wilmington, Del.	LHRC, St. s. Chapman Brea..... 472	Moore Mill Lumber Co. (Oreg.), 617 Foxcraft Bldg., San Francisco, Calif.	Murlet Steamship Corp., Seattle, Wash.
LJNM, Sch. Francis J. McDonald..... 1,050	LRFN, St. s. Commissioner..... 272	KWFT, St. s. Bandon..... 612	KMLQ, Sch. Murlet..... 536
McKissock, William, 48 Doyon Road, Brookline, Mass.	LQJP, Ga. s. Lakso..... 326	Moore Drydock Co. (Calif.), Balfour Bldg., San Francisco, Calif.	Murphy, John G., 13 Main St., Mobile, Ala.
LDRN, Bk. Snowdon..... 1,111	KWBH, St. s. Rollef..... 828	KQPF, St. s. Aemo..... 416	LKQN, Sch. Rona A. Murphy..... 483
McLean, A. L., 12 Broadway, New York, N. Y.	Merritt-Chapman Derrick & Wrecking Co. (Va.), 17 Battery Place, New York, N. Y.	LCTG, St. s. Agnes Dollar..... 1,783	Muskogon Steamship Corp. (N. Y.), 17 Battery Place, New York, N. Y.
LCFJ, Sch. Edward R. Smith..... 505	KLNR, Sch. F. R. Sharp..... 199	KVFT, St. s. Bandon..... 612	LJFG, St. s. Muskogon..... 3,308
McLouth, Sydney C., Port Huron, Mich.	KJBS, Sch. Henry Seymour..... 169	Moore Drydock Co. (Calif.), Balfour Bldg., San Francisco, Calif.	Mutual Trading Co. (Calif.), 112 Market St., San Francisco, Calif.
KJFI, St. s. Scranton..... 2,015	LJVJ, St. s. I. J. Merritt..... 794	KWLG, St. s. Hercules..... 409	KIIN, Bk. Narwhal..... 523
McNally, James J., 308 Walnut St., Philadelphia, Pa.	KDBS, Sch. John Hagerty..... 235	Moran, Joseph F., 130 Pearl St., New York, N. Y.	Myers, George T., Colman Bldg., Seattle, Wash.
LHWQ, St. s. James J. McNally..... 101	KQJF, *Sch. John W. Chittenden..... 255	MCSB, Bk. Benora..... 1,478	JBLN, Shp. Etwell..... 1,401
LBPB, St. s. Mary C. McNally..... 121	LQDP, St. s. Resolute..... 453	Moran Towing & Transportation Co. (N. Y.), 17 Battery Place, New York, N. Y.	Mykrona Navigation Corp. (Del.), 116 West 32d St., New York, N. Y.
McNear, G. W. (Calif.), 433 California St., San Francisco, Calif.	Meseck Towing & Transportation Co. (N. J.), Pier 60 North River, New York, N. Y.	LTBB, St. s. Eugene F. Moran..... 176	L'GHS, Sch. Konton..... 904
KQJW, St. s. Assuncion..... 2,196	DVPK, St. s. Margaret J. Meseck..... 176	MDTB, St. s. Margaret A. Moran..... 100	Naknek Packing Co., 73 Main St., San Francisco, Calif.
KNFS, Shp. Marlon Chittcott..... 1,737	Metcalf, Jesso H., 412 R. I. Hospital Trust Bldg., Providence, R. I.	Morrison, Charles A., 6 South St., New York, N. Y.	JFQB, Bk. B. F. Cheney..... 1,673
McNeal Edwards Co. (Va.), The, Reelville, Va.	MBCH, Sch. Harriet B..... 447	LNJT, Sch. Kingsway..... 1,272	Nanlaskot Beach Steamboat Co., Rowes Wharf, Boston, Mass.
KTDW, St. s. Joseph Wharton..... 311	LTDG, Sch. Susan B..... 455	Morris & Cummings Dredging Co. (N. Y.), 17 State St., New York, N. Y.	KWPT, St. p. Betty Aldon..... 775
LBYR, St. s. Pequot..... 282	Meteor Steamship Co. (Mass.), 70 Kilby St., Boston, Mass.	LQMD, St. s. Cleopatra..... 415	LQHP, St. p. Mary Chilton..... 922
McPherson, Frank G., 24 California St., San Francisco, Calif.	KQRT, St. s. Meteor..... 2,324	IJRH, St. s. William H. Taylor..... 226	KJQL, St. s. Myflower..... 773
KVSF, St. s. Dalsy Freeman..... 613	Metropolitan Coal Co. (Mass.), 20 Exchange St., Boston, Mass.	Morse Drydock & Repair Co., Foot 56th St., New York, N. Y.	KMII, St. p. Myles Standish..... 700
McWilliams Bros. (N. Y.), 1 Broadway, New York, N. Y.	KPJT, St. s. Georges Creek..... 398	LQVI, St. s. P. P. Morso..... 204	KRPN, St. p. Nantasket..... 739
KGFE, St. s. Butler..... 153	KNMD, *Sch. Number Five..... 909	LKVD, St. s. Ellen Morso..... 178	ICTCI, St. p. Old Colony..... 741
KWVF, St. s. Dalsy McWilliams..... 110	KPB, *Sch. Number Fifteen..... 912	Morton Salt Co. (Ill.), 717 Rathway Exchange, Chicago, Ill.	LCJK, St. p. Ross Standish..... 993
KSMC, *Sch. Liberty..... 1,537	KPHD, *Sch. Number Eighteen..... 936	LQJN, St. s. Covall..... 2,450	KVII, St. p. South Shore..... 874
JTND, *Sch. Mabel L. Phillips..... 860	KPJS, *Sch. Number Nineteen..... 932	LRQH, St. s. Cragsmoro..... 2,496	National Oil Co. (N. J.), Elizabeth, N. J.
MoWilliams Blue Line (N. J.), James, 1 Broadway, New York, N. Y.	KPLW, *Sch. Number Twenty..... 910	Mullen, J. Norvold, Union Trust Bldg., Detroit, Mich.	LSVK, St. s. Barwick..... 418
KDPB, St. s. John Garrett..... 118	KQRI, *Sch. Number Twenty One..... 905	LGSJ, St. s. J. H. Doyereux..... 1,618	National Oil Transport Co. (Mo.), Orange, Tex.
LVPJ, St. s. Pointer..... 176	KPDS, *Sch. Number Twenty Three..... 1,035	LRQH, St. s. Cragsmoro..... 2,496	MBSF, St. s. A. A. Daugherty..... 3,518
KVTH, St. s. Salutation..... 184	KNWJ, St. s. Piedmont..... 391	Munallro Steamship Corp. (Del.), 67 Wall St., New York, N. Y.	LWVJ, St. s. Hayport..... 424
LJTD, St. s. Sotter..... 176	KPNM, St. s. Savago..... 410	Munamar Steamship Corp., 82-92 Beaver St., New York, N. Y.	MCHI, St. s. P. J. Heilly..... 3,376
Mercantile Trust & Deposit Co., Calvert and German St., Baltimore, Md.	Metropolitan Marine & Fuel Co. (Mass.), 20 Central St., Boston, Mass.	LFRH, St. s. Munamar..... 3,442	LVPJ, *Sch. W. A. Ebsen..... 3,326
LHTG, St. s. City of Baltimore..... 2,370	KPBC, *Sch. Number Fourteen..... 927	Munargo Steamship Corp. (N. Y.), 67 Wall St., New York, N. Y.	National Steamship Co. (Calif.), Crocker Bldg., San Francisco, Calif.
LBTM, St. s. City of Norfolk..... 2,370	KQHW, St. s. Bergen..... 217	MDHW, St. s. Munargo..... 6,181	KQTD, St. s. Aretle..... 373

NAMES, ALPHABETICALLY ARRANGED, AND POST-OFFICE ADDRESSES OF MANAGING OWNERS OF MERCHANT VESSELS HAVING SIGNAL LETTERS, WITH RIGS, NAMES, AND GROSS TONNAGES—Continued.

Nelson, Peter M., 266 6th Ave., San Francisco, Calif.	New England Fuel & Transportation Co., Mass.—Continued.	New York and Cuba Mail S. S. Co. (Mo.)—Continued.	North Shore Transit Co. (Mich.), Port Huron, Mich.
KMHV, Sch. C. A. Thayer..... 452	KIQT * Sch. Bessie..... 640	LFDK, St. s. Camaguoy..... 3,462	LRIIN, St. s. W. J. Crosby..... 2,496
Nelson Co. (Calif.), Charles, 230 California St., San Francisco, Calif.	LDGP, St. s. Charles F. Greenough..... 296	LQMN, St. s. Camto..... 3,570	Northern Barge Corp. (Del.), Equitable Bldg., Wilmington, Del.:
KRIII, Sch. Aurora..... 1,211	KPMD * Sch. Edith..... 859	KVRH, St. s. Comport..... 150	LRKQ, St. s. Norfolk..... 343
KNLF, Sch. Charles Nelson..... 688	KSCT * Sch. Emilio..... 1,069	KQRN, St. s. Espananza..... 4,764	LQNC, St. s. Norfolk..... 343
KQTC, Sch. James Johnson..... 1,149	KWHT, St. s. Everett..... 5,065	LQBB, St. s. Guantanamo..... 3,344	LQHF, * Sch. Northern No. 6..... 1,602
JVMC, Bkn. Mary Winkleman..... 522	L PQM, St. s. Fame..... 6,465	KTRF, St. s. Haronics..... 1,163	LQSD, * Sch. Northern No. 7..... 1,631
LIDF, St. s. Mayfair..... 670	KSLP * Sch. Hattie..... 865	LQWK, St. s. Manzanillo..... 3,091	LQSV, * Sch. Northern No. 17..... 961
EQJM, Sch. Miude A. Caine..... 880	KPVL * Sch. Flora..... 1,286	KNEV, St. s. Matanzas..... 6,362	LQK, * Sch. Northern No. 18..... 1,047
LWTV, Bkn. Moulton..... 2,247	LDHH * Sch. Irene..... 1,206	KVJR, St. s. Mexico..... 4,729	LQOM, * Sch. Northern No. 20..... 1,267
KTNS, Bkn. Monterey..... 1,851	KWLV, St. s. Melrose..... 5,057	KQFG, St. s. Morro Castle..... 6,004	LQV, * Sch. Northern No. 30..... 1,264
LFNP, St. s. Mukiltow..... 1,230	KHMV, St. s. Murrell..... 5,311	LKJM, St. s. Orizaba..... 7,652	LSDQ, * Sch. Northern No. 31..... 1,083
KPVF, St. s. Nome City..... 919	LCOB, St. s. Newton..... 5,001	LQPS, St. s. Panuco..... 3,570	LWBY, * Sch. Northern No. 32..... 1,476
LQQT, St. s. Port Angeles..... 1,358	LCFR, St. s. Saturn..... 125	LFCV, St. s. Santiago..... 3,325	Northern Fisheries, foot of 10th St., Anacortes, Wash.:
LBFK, St. s. Saginaw..... 889	New Hampshire Steamship Co. (Mo.), The, Portsmouth, N. H.:	LJVK, St. s. Sihanoy..... 7,581	LDKQ, Ga. s. Progress..... 169
KSDV, Sch. Thaurus..... 551	LQKB, St. s. Lako Forney..... 2,624	LJDB, St. s. Yucanul..... 3,135	Northern Transportation Co., Wilmington, Del.:
LJVD, Sch. Thistle..... 1,586	New London Ship & Engine Co., New London, Conn.:	LQTF, St. s. Yucanuri..... 1,835	JSPY, St. s. Lexington..... 2,005
KRLQ, Bkn. Thos. P. High..... 1,010	LTCR, Ga. s. Mariner..... 309	New York & Hastings Steamboat Co., New York, N. Y.:	LDMR, St. s. Sea King..... 298
KRFM, Sch. William H. Smith..... 1,957	LHVC, Ga. s. Nelsco 2d..... 237	LHKM, St. s. Nucona..... 238	Northwest Shipping Co. (Wash.), Columbia Dock, Seattle, Wash.:
LDQS, St. s. Wilmington..... 990	New Orleans Coal & Bisso Towboat Co. (Del.), 123 Walnut St., New Orleans, La.:	New York & Louisiana Transportation Co. (La.), 1103 Hibernia Bldg., New Orleans, La.:	LMDQ, St. s. H. B. Lovejoy..... 1,067
Neptune Line (Del.), 25 Beaver St., New York, N. Y.:	LROD, St. s. Barranca..... 418	KOSR, St. s. Radha..... 255	Norwich & New York Propeller Co., 249 Water St., New London, Conn.:
MDSV, * Sch. Brooklyn..... 1,880	LHNY, St. s. J. A. Bisso..... 210	New York & New Orleans Steamship Co., Pier 39 N. R., New York, N. Y.:	KLJC, St. s. Chelsea..... 564
JVKQ, Bk. E. B. Sulton..... 1,819	Newport News Shipbuilding & Drydock Co., Newport News, Va.:	KMQD, St. s. Cambridge..... 2,091	Nyanza Steamship Co. (Del.), 16 Beaver St., Wilmington, Del.:
KHLS, * Sch. Edgewater..... 561	KRIIT, St. s. Danmless..... 153	New York & Oriental Steamship Co. (N. Y.), 17 Battery Place, New York, N. Y.:	LHTY, St. s. Commercial Guldo..... 4,762
JVRM, * Sch. Geo. Knox..... 1,587	New York Central Railroad Co. (N. Y.), 6 Beaver St., New York, N. Y.:	LFBV, St. s. Satsuma..... 5,287	O'Boyle, Anthony, 16 Bridge St., New York, N. Y.:
JQBQ, * Sch. George Moon..... 917	KVQN, St. s. New York Central No. 5..... 410	LFDG, St. s. Suruga..... 1,390	LQHP, St. s. Anthony O'Boyle..... 2,460
KMSJ, * Sch. Hawthorne..... 680	LHPH, St. s. New York Central No. 27..... 231	New York & Porto Rico S. S. Co. (Mo.), 25 Broadway, New York, N. Y.:	O'Hagen, Joseph F., Savannah, Ga.:
JWNH, Bk. I. F. Chapman..... 2,155	MPHK, St. s. New York Central No. 31..... 235	LGMQ, St. s. Carib..... 2,118	LQJM, Sch. Margaret Spencer..... 818
JTMC, * Sch. J. B. Walker..... 2,136	MPHL, St. s. New York Central No. 32..... 235	LHTP, St. s. Chocotaw..... 2,080	LKRN, Sch. Rosalia Hull..... 826
JSBQ, * Sch. Josephus..... 1,400	New York Dock Co. (N. Y.), 44 Whitehall St., New York, N. Y.:	KQIB, St. s. Corazo..... 4,381	LBDQ, Sch. Sally Wren..... 863
LWQB, St. s. Jupiter..... 639	LHQF, St. s. Brooklyn..... 194	LBSV, St. s. Corozal..... 3,109	O'Brien, Timothy F., 96 William St., New Bedford, Mass.:
KSVW, * Sch. Marlon..... 693	New York-Naples Steamship Co. (Del.), 160 Broadway, New York, N. Y.:	LGBM, St. s. Isabela..... 3,109	KITM, Sch. William H. Draper..... 291
LDPN, St. s. Neptune..... 518	ICLPC, St. s. Philadelphia..... 10,232	LGMJ, St. s. Mantana..... 2,081	Observation Steamship Co. (N. Y.), 30 Church St., New York, N. Y.:
JLKN, * Sch. Old Dominion..... 1,892	New York Shipbuilding Corp. (N. Y.), Broadway and Fairview Sts., Camden, N. J.:	LPKT, St. s. Mariana..... 3,109	KIFT, St. s. Observation..... 122
KVLP, * Sch. Pittston..... 466	MFBC, St. s. Eurana..... 6,651	LHTC, St. s. Montoso..... 3,109	Ocean Motorship Co. (Calif.), 310 California St., San Francisco, Calif.:
KHCN, * Sch. Riverdale..... 863	New York, New Haven & Hartford R. R. Co. (Conn.), New Haven, Conn.:	LGMH, St. s. Ozama..... 2,118	LQVH, Ga. s. Benowa..... 3,093
JSCB, * Sch. San Joaquin..... 1,551	KGLD, St. s. Transfer No. 10..... 217	KPJD, St. s. Ponca..... 3,596	LVSU, Ga. s. Boobyalla..... 3,099
KPTC, * Sch. Scanton..... 459	KSWQ, St. s. Transfer No. 16..... 268	LJGV, St. s. Porto Rico..... 4,301	LVBG, Ga. s. Cethiana..... 2,341
JSHW, * Sch. Seneca..... 2,208	KTHJ, St. s. Transfer No. 17..... 268	KPNW, St. s. San Juan..... 3,511	LWHI, Ga. s. Chalhamba..... 2,400
JTHF, * Sch. Sollafor..... 1,615	KTBV, St. s. Transfer No. 18..... 268	KWJN, St. s. San Lorenzo..... 6,570	LVPF, Ga. s. Coolcha..... 2,403
KVWF, * Sch. Stroudsburg..... 693	KVDH, St. s. Transfer No. 19..... 270	LGNQ, St. s. Sioux..... 2,048	LVMG, Ga. s. Cullurra..... 2,353
LQWB, St. s. Warrior..... 342	KVDC, St. s. Transfer No. 20..... 270	Niagara Ferry & Transportation Co. (N. Y.), Buffalo, N. Y.:	Oceanic Steamship Co. (Calif.), 2 Pino St., San Francisco, Calif.:
KJWN, * Sch. West Point..... 1,213	New York, Ontario & Western Railway Co., Weehawken, N. J.:	MGHY, St. s. Orleans..... 269	KQLV, St. s. Honoma..... 6,270
Newaygo Tug Line (Wis.), 11 Broadway, New York, N. Y.:	KWGP, * Sch. Cadoola..... 756	Nicholson, T. M., Bucksport, Me.:	KQML, St. s. Ventura..... 6,282
LRRP, St. s. Butterfield..... 429	KMTF, * Sch. Ellenville..... 858	KLCR, Sch. Judiquo..... 121	Ocean Steamship Co. of Savannah (Ga.), River St., Savannah, Ga.:
Newcombe, George W., 114 State St., Boston, Mass.:	KWMS, St. s. Ontario..... 415	Nicholson Fish Co. (Me.), Bucksport, Me.:	KTFN, St. s. City of Atlanta..... 5,433
HNVQ, Sch. Northern Light..... 139	KWIS, * Sch. Sidney..... 745	KJFW, Sch. Gladiator..... 112	JVBF, St. s. City of Augusta..... 2,899
New England Fish Co., Boston, Mass.:	KWDM, * Sch. Snyrna..... 711	KPFT, Sch. T. M. Nicholson..... 128	KTBS, St. s. City of Columbus..... 5,433
KNDD, St. s. New England..... 230	KWMT, St. s. Western..... 415	Nicholson Transit Co. (Del.), Union Trust Bldg., Wilmington, Del.:	LRKQ, St. s. City of Montgomery..... 5,425
New England Oil Refining Co. (Mass.), 60 Federal St., Boston, Mass.:	New York, Philadelphia & Norfolk R. R. Co., Cape Charles, Va.:	KJGO, St. s. Fallowcraft..... 2,070	LBTI, St. s. City of Rome..... 3,048
LTFN, Ga. s. Pluthis..... 1,111	LHMD, St. s. Cape Charles..... 296	Nilo, J. Abbott, Rumford, Me.:	LBRK, St. s. City of St. Louis..... 5,425
New England Steamship Co. (Conn.), New Bedford, Mass.:	KSRQ, St. s. Crisfield..... 236	KBDJ, St. s. Advance..... 2,458	KWQD, St. s. City of Savannah..... 5,654
KJCO, St. p. Gray Head..... 701	KQDF, St. s. Delmar..... 294	Norfolk & Washington Steamboat Co., Seventh Street Wharf, Washington, D. C.:	KVNL, St. s. General G. M. Sorrel..... 169
LBTI, St. s. Sankaty..... 677	KWDP, St. s. Maryland..... 1,369	KSQP, St. s. Midland..... 1,535	JWVM, St. s. Nachocchoe..... 2,680
KRWJ, St. p. Uncatona..... 652	KQNF, St. s. New York..... 770	LBTTF, St. s. Northland..... 2,055	KSTD, St. s. William M. Wadley..... 154
New England Steamship Co. (Conn.), Central St., Fall River, Mass.:	KQVS, St. s. Norfolk..... 211	KWSM, St. s. Southland..... 2,081	Ogilvie, Arthur, 114 State St., Boston, Mass.:
KTDO, St. s. Boston..... 3,026	LHQD, St. s. Parksloy..... 296	Norma Steamship Co. (Del.), 17 Battery Place, New York, N. Y.:	KBSW, Sch. Abble S. Walker..... 100
KWPF, St. p. Commonwealth..... 5,080	KQFM, St. s. Pennsylvania..... 1,352	LPHO, St. s. Norma..... 2,648	O'Hagan, John J., Buffalo, N. Y.:
KHQS, St. p. Plymouth..... 3,770	KVSI, St. s. Pocumoko..... 293	North Atlantic & Western S. S. Co. (Del.), 7 West 10th St., Wilmington, Del.:	LNMS, St. s. Lake Orange..... 1,091
KLWJ, St. p. Priscilla..... 5,292	KDMQ, St. s. Portsmouth..... 214	LJTD, St. s. Wabash..... 5,672	Oil Transport Co. (Del.), 1600 Continental Bldg., Baltimore, Md.:
KTQP, St. p. Providence..... 4,365	KPVC, St. s. Salisbury..... 284	LPHC, St. s. Kodiak..... 140	MBSR, St. s. Clement Smith..... 7,500
New England Steamship Co. (Conn.), State St., New London, Conn.:	New York and Cuba Mail S. S. Co. (Me.), foot of Wall St., New York, N. Y.:	LCHV, St. s. Unimak..... 148	Old Dominion Steamship Co., Pier No. 25 N. R., New York, N. Y.:
KLWY, St. s. City of Lowell..... 2,076	IPSD, St. s. Agwistar..... 4,601	North Pines Steamship Co., 11 Stone St., New York, N. Y.:	KLVO, St. s. Jamestown..... 2,898
KMQC, St. s. Mohawk..... 2,783	LFDST, St. s. Antilla..... 3,432	L.PJD, St. s. North Pines..... 3,599	Old Dominion Transportation Co. (Va.), Norfolk, Va.:
KMIC, St. s. Mohagan..... 2,783	LFCU, St. s. Bayamo..... 3,346		KNWT, St. s. Hamilton..... 3,723
KWJH, St. s. New England..... 417			KPCM, St. s. Jefferson..... 3,723
KLFC, St. s. New Hampshire..... 2,395			
KWDL, St. s. New Haven..... 2,030			
KVGT, St. s. Pequonneck..... 2,030			
KLGF, St. s. Richard Peck..... 2,900			
New England Fuel & Transportation Co., 111 Devonshire St., Boston, Mass.:			
KIGW, * Sch. Alice..... 639			
LFWP, St. s. Arlington..... 2,431			
KSMV, * Sch. Beattie..... 1,117			

Names, Alphabetically Arranged, and Post-Office Addresses of Managing Owners of Merchant Vessels Having Signal Letters, with Rigs, Names, and Gross Tonnages—Continued.

Oliveira D' Luiz, 106 Acushnet Avenue, New Bedford, Mass.: MDJF, Bk. Eugenia Emilia..... 1,053 Olson & Co. Oliver J. (Call.), 1 Drumm St., San Francisco, Calif.: LHBR, St. s. George L. Olson... 1,428 LHRS, St. s. Whitney Olsen... 1,558 Oliver, Joseph A., 1235 Turk St., San Francisco, Calif.: KRSM, Sch. Melrose..... 615 Olsen, Andrew, 39 Union St., Brooklyn, N. Y.: 1.WPJ, St. s. Dewey..... 957 Olsen, Gustav, 25 South St., New York, N. Y.: HKPF, Sch. Jonsthan Cone.... 122 Olsen, Oliver J., 1 Drumm St., San Francisco, Calif.: LORN, St. s. Florence Olson... 1,437 MDGC, St. s. Virginia Olsen... 1,286 Olsen, Theo, San Francisco, Calif.: LVKP, Sch. K. V. Kruse..... 1,728 Onoda Navigation Corp. (Del.), 20 Exchange St., New York, N. Y.: LQPM, Sch. Percy R. Pyne 2d... 1,341 1.RTH, Sch. Perry Setzer..... 1,392 Oregon Fir (Oreg.), Portland, Oreg.: LWNK, Sch. Oregon Fir..... 2,520 Oregon Pine (Oreg.), Portland, Oreg.: 1.WMR, Sch. Oregon Pine..... 2,520 Orient Steamship Corp. (Del.), 39 Broadway, New York, N. Y.: 1.TMP, St. s. Orient..... 4,991 Oriental Navigation Co., 39 Broadway, New York, N. Y.: K1QJ, St. s. Fair Oaks..... 1,275 Orinoco Steamship Corp. (Del.), 17 Battery Place, New York, N. Y.: 1.HSK, St. s. Orinoco..... 4,991 Orleans Steamship Corp. (N. Y.), 17 Battery Place, New York, N. Y.: LQTS, St. s. Orleans..... 6,629 Osago Steamship Co. (Ltd.) (Del.), Du Pont Bldg., Wilmington, Del.: 1.IINM, St. s. Commercial Pathfinder..... 4,789 Ostrom, Archibald M., 37 Wall St., New York, N. Y.: KRNS, St. s. Madison..... 4,020 Ottman, Ddrich, 42 Clay St., San Francisco, Calif.: KQSF, Sch. Alumna..... 696 Pace, Donlnck, 21 Water St., New York, N. Y.: LKIIW, St. s. Lloyd..... 1,007 Pacific Alaska Navigation Co. (Mo.), Arthur Rust Bldg., Tacoma, Wash.: LFRV, St. s. Admiral Sobree... 2,446 Pacific American Fisheries (Mo.), Seattle, Wash.: L1BQ, St. s. Bobring..... 2,457 LKNW, St. s. Catherine D..... 2,224 KTLB, St. s. Norwood..... 1,323 L.GTR, St. s. Redwood..... 1,793 KTWF, St. s. Windber..... 2,837 Pacific Coast Cod Fish Co. (Wash.), Pier No. 1, Seattle, Wash.: KLIDG, Sch. Charles R. Wilson. 345 KLITB, Sch. John A..... 282 JWQC, Sch. Maid of Orleans..... 180 Pacific Commercial Navigation Co. (Ltd.), 918 Kekauliko St., Honolulu, Hawaii: K1PN, Sch. Columbia..... 663 Pacific Freighters Co. (Call.), 310 California St., San Francisco, Calif.: 1.VPII, Bkn. Allela Havistide... 2,265 1.VIIP, Bkn. Anne Comyn... 2,265 KJCC, Bkn. Charles F. Crocker. 860 LWQN, Bkn. Katherine Mackall..... 2,262 1.WHN, Bkn. Phyllis Comyn... 2,266 KQDL, Sch. Rosamond..... 1,030 LWHV, Bkn. Russell Havistide. 2,236	Pacific Mail Steamship Co. (N. Y.), 608 California St., San Francisco, Calif.: LFSP, St. s. Colombia..... 5,643 LTWN, St. s. Corinto..... 1,975 LHTM, St. s. Cuba..... 3,168 LFSQ, St. s. Ecuador..... 5,544 JTVP, St. s. Newport..... 2,643 LMKQ, St. s. Point Adams..... 2,671 LJWH, St. s. Point Arena..... 2,117 LMBH, St. s. Point Bonita..... 2,675 LMGV, St. s. Point Judith..... 2,670 LMBW, St. s. Point Lobos..... 2,670 JWHL, St. s. San Juan..... 2,152 MOPB, St. s. Solana..... 6,702 LFSN, St. s. Venezuela..... 5,641 Pacific Mercantile Marine Co. (Call.), 58 2d St., San Francisco, Calif.: LBNB, St. s. Nchalem..... 685 Pacific Securities Co. (Call.), Balfour Bank Bldg., San Francisco, Calif.: LRTN, Ga. s. La Merced..... 1,696 Pacific Spruce Corp. (Del.), 904 Market St., Wilmington, Del.: LKIV, St. s. Robert Johnson... 2,010 Pacific States Lumber Co. (Del.), 1000 Balfour Bldg., Marshfield, Oreg.: LJCP, St. s. C. A. Smith..... 1,878 LPIH, St. s. F. A. Warner... 2,333 LHCD, St. s. Johanna Smith... 1,921 Pacific Steamship Co. (Mo.), Arthur Rust Bldg., Tacoma, Wash.: KNRS, St. s. Admiral Dewoy... 2,104 KRCC, St. s. Admiral Evans... 2,140 KNSV, St. s. Admiral Farragut 2,141 KNFJ, St. s. Admiral Flsko... 2,432 LDCH, St. s. Admiral Goodrich, 1,419 KWNB, St. s. Admiral Nicholson..... 678 KPMF, St. s. Admiral Rodman 1,101 KRLL, St. s. Admiral Rogers... 2,277 KNSQ, St. s. Admiral Schloy... 2,104 KRIG, St. s. Admiral Watson... 2,009 LFSP, St. s. Colombia..... 5,613 KMNJ, St. s. Curacao..... 1,618 KVTF, St. s. Dorothy Alexander..... 5,453 LDVI, St. s. H. P. Alexander... 8,357 LQDB, Ga. s. Moonlite..... 1,953 JVVV, St. s. Queen..... 2,727 Pacific Transport Co. (Call.), 430 Sansome St., San Francisco, Calif.: LDJS, St. s. Alvarado..... 1,094 KNCP, St. s. Iris..... 2,830 Pago, H. W., Skowhegan, Mo.: LMSQ, St. s. Busaan..... 2,551 Palmer Fisheries (Va.), Thio, Fieolon, Va.: LQDI, St. s. Gloucester..... 483 MDRW, St. s. Louise..... 530 Palmer Shipping Co., 22 Whitohall St., New York, N. Y.: KVDF, Sch. Elizabeth Dantzer. 421 Panama Railroad Co. (N. Y.), 24 State St., New York, N. Y.: KDNC, St. s. Alliance..... 3,150 KRNT, St. s. Ancon..... 9,315 KPBY, St. s. Colon..... 5,670 KRVS, St. s. Cristobal..... 9,604 LIIDT, St. s. General G. W. Goethals..... 4,030 LIIDJ, St. s. General H. F. Hodges..... 2,732 LIIDG, St. s. General O. H. Ernst..... 3,564 LHDV, St. s. General W. C. Gorgas..... 4,636 KNTV, St. s. Panama..... 5,638 Pan American Petroleum & Transport Co. (Del.), 1015 Security Bldg., Los Angeles, Calif.: LDRS, St. s. C. A. Canfield.... 6,156 MCPB, St. s. Cerro-Azul..... 8,376 MCPH, St. s. Cerro-Ebano..... 8,380	Pan American Petroleum & Transport Co. (Del.)—Continued. LDVF, St. s. Charles E. Harwood..... 2,990 MCKL, St. s. Crampton Anderson..... 6,998 LTDH, St. s. Dean Emery..... 6,664 LDTM, St. s. Edward L. Do-heny..... 6,170 LGWP, St. s. Edward L. Do-heny, Junior..... 7,187 MBPN, St. s. Ellsha Walker... 7,035 MCBP, St. s. Franklin K. Lano. 6,993 LHWD, St. s. Frederic Ewing... 6,773 LHPT, St. s. Frederic R. Kollogg..... 7,127 LHFW, St. s. George G. Henry. 6,265 LKSU, St. s. George W. Barnes. 6,531 LHGO, St. s. Harold Walker... 6,353 LDTR, St. s. Horbert G. Wyllie. 4,292 MBHN, St. s. I. C. White..... 7,013 LGFK, St. s. J. M. Danzinger... 6,093 MFDK, St. s. J. Oswald Boyd... 1,806 LDSC, St. s. Norman Bridgo... 4,323 LGOJ, St. s. Oscar D. Bonnett... 4,710 LJWJ, St. s. Paul H. Harwood... 6,520 LJRW, St. s. S. M. Spalding... 7,175 LIIMV, St. s. William Green... 6,353 MBVL, St. s. William H. Do-hony..... 6,991 LMTG, St. s. W. L. Steed..... 6,172 Paramino, Frank I. Drumm St., San Francisco, Calif.: LKSC, St. s. Lake Cayuga..... 2,010 LMDK, St. s. Lake Frances... 2,016 Parker, James W., Portland, Mo.: 1.PPKV, Sch. Oakes Ames..... 254 Parmonter, Richard, 202 Bradford St., Provincetown, Mass.: MCFV, Sch. Isabella Parmenter. 579 Paul & Co. C. O., 203 Stewart St., Baltimore, Md.: LIHF, Sch. Albert F. Paul.... 735 JWRT, Sch. Chas. G. Joyce.... 122 KPRF, Sch. Edwin & Maud... 208 KNVD, Sch. Jennie D. Bell... 257 LHRC, Sch. John L. Martino... 100 JRCQ, Sch. L. E. Williams... 183 JQSB, Sch. Inelo Wheatley... 189 JRHJ, Sch. Lydia Middleton... 197 KMDB, Sch. William Linticum 156 Pearce, Frank C., 401 Main St., Gloucester, Mass.: LBMS, Sch. Eliso..... 137 LMGH, Ga. s. Pioneer..... 233 Pearl Shell Steamship Co., Wilmington, Del.: LKGD, St. s. Pearl Shell..... 5,614 Peders, Thorwald, New York, N. Y.: KSWJ, Sch. Anthony D. Nichols. 650 Pederson, L. S., Berkeley, Calif.: JHMP, Bkn. City of Sydney... 2,063 KJNP, St. s. Costa Rica..... 1,783 KNVF, Bkn. Kato G. Pedersen. 2,269 JTG D, Bk. McLaurin..... 1,374 Pederson, Olive May, 1706 Post St., San Francisco, Calif.: K1JQ, Ga. s. Otillio Fjord.... 310 Pendleton Bros. (Mo.), 130 Pearl St., New York, N. Y.: LJQH, Sch. Alice L. Pendleton. 1,391 LRPO, St. s. Blakoley..... 2,889 LPHB, Sch. Brina P. Pendleton 1,613 LVSG, St. s. Corone..... 2,916 LIHK, Sch. Dunham Wheeler. 1,926 KNPQ, Sch. Rachel W. Stevens. 1,211 LQRM, Sch. Virginia Pendleton. 1,547 Pendleton, F. C., Islesboro, Me.: JWKL, Sch. F. O. Pendleton... 408 Pendleton, Fields S., 130 Pearl St., New York, N. Y.: LGRK, Ga. s. Astoria..... 1,611 LFWC, Sch. City of Portland... 1,833 LRPN, St. s. Corvalls..... 2,922	Pendleton, Fields S., New York, N. Y.—Continued. LMIB, Sch. Guilford D. Pendleton..... 1,811 KSHD, Bkn. John C. Meyer.... 932 LTCW, Bkn. Marsala..... 2,422 Peninsula & Northern Navigation Co. (N. J.), Tho, 24 West 43d St., New York, N. Y.: LQVB, St. s. United States.... 2,058 Peninsular & Occidental Steamship Co. (Conn.), 42 Church St., Now Haven, Conn.: MCRW, St. s. Cuba..... 2,479 KQVJ, St. s. Governor Cobb... 2,522 Peninsular & Occidental Transportation Co., New Haven, Conn.: KDOQ, St. s. Mascotto..... 884 KNGB, St. s. Miami..... 1,741 Pennsylvania Coal Co., New York, N. Y.: KMRP, *Sch. Haekensack..... 875 KMQP, *Sch. Rondout..... 531 Pennsylvania Railroad Co. (Pa.) foot of Cortlandt St., New York, N. Y.: KTMG, St. s. P. R. R. No. J.... 121 KVLJ, St. s. P. R. R. No. 5.... 186 KVMG, St. s. P. R. R. No. 10... 186 KVMF, St. s. P. R. R. No. 14... 186 KTDH, St. s. P. R. R. No. 32... 201 LHSM, St. s. P. R. R. No. 35... 375 LDJW, St. s. P. R. R. No. 155... 584 LDKF, St. s. P. R. R. No. 150... 584 Penn Transit Navigation Co. (Ltd.) (Del.), 30 Church St., New York, N. Y.: 1.KSM Bk. Phyllis..... 2,258 Penobscot Steamship Co. (Mass.), 70 Kilby St., Boston, Mass.: 1.HDK, St. s. Penobscot..... 2,406 Perkins, Jose J., 396 Purchase St., New Bedford, Mass.: LBRG, Sch. Matthew S. Greer... 112 Perkins, S. A., P. O. Box 1630, Tacoma, Wash.: JRPI, *Sch. Palmyra..... 1,299 Perry, Raymond A., New York, N. Y.: MDFC, St. s. Key West..... 523 Peterson, Henry C. (Call.), San Francisco, Calif.: LIIFQ, St. s. Tatooch..... 277 Potosky, Transportation Co. (Del.), Michigan City, Ind.: LHQH, St. s. J. B. John..... 2,172 Pittsch, Charles G. A., 233 Broadway, New York, N. Y.: LFNT, Bkn. Prinz Valdemar... 1,338 Philadelphila, Lowes, Capo May & Wildwood Transportation Co. (Del.), Philadelphia, Pa.: JWGI, St. s. Capo May..... 1,409 Philadelphila & Norfolk Steamship Co. (Del.), Pier No. 6, Delaware Ave., Wilmington, Del.: LJTR, St. s. Lake Gallen..... 2,689 LVQN, St. s. Lake Tlppah... 2,606 Phillips Navigation Co. (N. Y.), 80 South St., New York, N. Y.: LJGN, Sch. Florence B. Phillips. 671 Pierce Oil Corporation (Va.), New York, N. Y.: LFID, St. s. Mexicano..... 2,265 LGNQ, Ga. s. Pennant..... 3,253 LJCM, Ga. s. Solarina..... 255 Pine Dell Development Co. (Va.), Williamsburg, Va.: JIRLV, Sch. Samuel Castner, Jr. 239 Pittsburgh Steamship Co. (W. Va.), Duluth, Minn.: MFBV, St. s. Richard V. Lind-abury..... 7,039 Planet Steamship Corp. (Mo.), 39 Cortlandt St., New York, N. Y.: LVTH, St. s. Contauris..... 5,550 LFOK, St. s. China..... 6,348 1.TSP, St. s. Cirdinus..... 5,567
---	--	--	---

NAMES, ALPHABETICALLY ARRANGED, AND POST-OFFICE ADDRESSES OF MANAGING OWNERS OF MERCHANT VESSELS HAVING SIGNAL LETTERS, WITH RIGS, NAMES, AND GROSS TONNAGES—Continued.

Planet Steamship Corp. (Mc.)—Contd.	Rajah Steamship Co. (La.), Louisiana	Rodman Steamship Corp. (Del.), Dupont	Rockport Granite Co. (Mass.)—Contd.
LTVJ St. s. Clauseus..... 5,549	Bldg., New Orleans, La.:	Bldg., Wilmington, Del.:	KMG T, Sch. George R. Bradford 112
LTSQ St. s. Corvus..... 5,551	LHSQ, St. s. Rajah..... 2,261	MCLF, St. s. Rodman..... 3,285	KNR F, St. s. William H. Mooly 259
LFRS St. s. Eurana..... 5,688	Ransom, F. H., 21st and Front Sts.,	Red Salmon Canning Co. (Calif.), 2 Pine	Rodriguez, Angel Moreno, Catano, P. R.:
LDDW St. s. Santa Cecilia..... 6,263	Portland, Oreg.:	St., San Francisco, Calif.:	MBVR, Sch. Gaviota..... 287
Plymouth Steamship Corp. (Mass.), 70	MBQ, St. s. Egerla..... 2,360	LKPB, Ga. s. Mount Baker..... 2,904	Rogers, George D., 110 State St., Boston,
Kilby St., Boston, Mass.:	Reading Co. (Pa.), Reading Terminal,	Red Fox Fisheries Co. (Ala.), Mobile,	Mass.:
LFPM, St. s. Plymouth..... 5,266	Philadelphia, Pa.:	Ala.:	LDNW, Sch. Albert H. Willis... 567
Pocahontas Steamship Co. (Del.), Du-	KTJC, Sch. Barry..... 054	MBIH, St. s. M. L. Hanahan... 429	LQWS, Sch. Frank A. Morey... 574
pont Bldg., Wilmington, Del.:	KMNP, *Sch. Bast..... 693	Red Salmon Canning Co., 73 Main St.,	LQMD, Sch. Grand Turk..... 540
LFRK St. s. Bylayl..... 3,289	KNHD, *Sch. Bear Hidge..... 010	San Francisco, Calif.:	LQFS, Sch. James M. W. Hall... 572
LJSC St. s. Freeman..... 3,350	LHBS, *Sch. Belmont..... 069	JSMK, Bk. Hecla..... 1,529	LJKG, Sch. Luther Little..... 1,234
LQPT St. s. Isaac T. Mann..... 5,266	KWJC, St. s. Hero..... 221	KQBR, St. s. Lohua..... 176	Rolph, Jr., James, 230 California St.,
LFRB St. s. Jounacy..... 3,289	KHAW, *Sch. Bethayres..... 055	LWKC, Ga. s. Margaret..... 432	San Francisco, Calif.:
LDMT St. s. Pocahontas..... 286	KQWM, *Sch. Brookside..... 841	KIPV, Bk. St. Katherine..... 1,201	LHQQ, Slip, William T. Lewis, 2,156
Polish-American Navigation Corp., 206	KVPD, *Sch. Caeosling..... 721	Redwood Steamship Co. (Calif.), Monad-	Rolph Navigation & Coal Co. (Calif.),
Broadway, New York, N. Y.:	KRGV, St. s. Carlisle..... 614	nock Bldg., San Francisco, Calif.:	60 California St., San Francisco,
LMHG St. s. Kosciusko..... 4,986	KMWJ, St. s. Catawissa..... 558	KWNB, St. s. Katherine..... 531	Calif.:
Pope & Talbot, 3d & Berry Sts., San	KWNJ, *Sch. Cleona..... 056	Reid, Walter E., Georgetown, Me.:	LNVP, St. s. Annette Rolph... 2,361
Francisco, Calif.:	KWLT, *Sch. Coccalco..... 056	LWFB, Sch. Splindrift..... 720	LDPT, Bk. Annie M. Beld... 2,165
KVFM St. s. Yosemite..... 827	LKWA, *Sch. Cohansey..... 807	Reid, Wm. C., Java and Prevost Sts.,	LPWT, Bkn. Annie M. Rolph... 1,393
Port Blakely Mill Co., 16 California St.,	KWJR, *Sch. Conewago..... 956	Brooklyn, N. Y.:	JTDF, Sch. Charles B. Kenney... 1,074
San Francisco, Calif.:	KTPH, *Sch. Cumrut..... 1,780	JVWF, Sch. Abbie C. Stubbs... 345	JPTV, Bk. Edward May..... 885
KPTQ, Sch. Bainbridge..... 566	KMGF, *Sch. Draper..... 855	KBSL, Sch. Charles C. Lister... 280	LFTV, Bkn. George U. Hind... 1,389
Portland Trawling Co. (Me.), Portland,	KNJS, *Sch. Eagle Hill..... 911	KMTF, Sch. Dorothy..... 887	LPKT, St. s. Georgina Rolph... 2,354
Me.:	KNPI, *Sch. Enterprise..... 901	KMPG, Sch. Edward Smith... 410	LFGV, Slip, Golden Gate..... 2,332
MDSF St. s. Fisher..... 346	KPMC, *Sch. Ephraim..... 954	KBTN, Sch. Emily P. Northam... 332	KGLC, Sch. Golden Shoro..... 699
LJKF St. s. Petrel..... 202	LDNK, *Sch. Exeter..... 1,780	KSQB, Sch. Georgia D. Jenkins... 471	LNFD, Bkn. Hesperian..... 1,385
LJHG St. s. Sea Gull..... 239	KNLQ, *Sch. Franklin..... 910	Reltan Transportation Co. (Tex.), Texas	JIGD, Sch. Isaac Reed..... 1,491
LJHS St. s. Selmer..... 346	LPLK, *Sch. Gedney..... 728	City, Tex.:	LQVD, Sch. James Rolph..... 2,108
Porto Rico Mercantile Co. (W. Va.), The,	LQCT, St. s. Germantown..... 619	KQNV, Sch. W. J. Patterson... 645	KCSM, St. s. Relief..... 210
San Juan, P. R.:	KPJQ, St. s. Gettysburg..... 557	Resolved Corp., 11th Ave. and 25th St.,	LSPF, Bkn. Rolph..... 1,386
LHIV St. s. Mignolito..... 276	KMGJ, *Sch. Glendower..... 855	New York N. Y.:	LTGR, St. s. Storm King..... 445
Price, W. E., 3218 Avenue R. 1-2 Gal-	LJHM, *Sch. Glenside..... 974	IJRV, Ga. s. James Timpson... 2,016	Rouse Towing Co. (Wash.), Bolcom
veston, Tex.:	KRPH, *Sch. Herndon..... 1,703	Rico, L. B., Roadville, Va.:	Dock
LVMJ St. s. Hastnal..... 1,111	KNGF, *Sch. Indian Ridge..... 910	JGWL, Sch. Brownstone..... 176	Ballard Station, Seattle,
Prince, Vidal Los Santos, San Juan, P. R.:	KOTV, St. s. International..... 400	JMBV, Sch. F. P. Murphy..... 137	Wash.:
JKCH, Sch. Wesley Abbott..... 144	KMGN, *Sch. Lincoln..... 855	Richardson, H. A., 320 Market St., San	LJBM, Sch. Botsoy Ross..... 1,630
Pringle Barge Line Co. (Ohio.), Kirby	KWGC, *Sch. Macunglo..... 956	Francisco, Calif.:	Roux-Denton Lumber Co. (Fla.),
Bldg., Cleveland, Ohio.:	KMGI, *Sch. Mahonoy..... 925	KRMD, St. s. Unimak..... 258	Tampa, Fla.:
LQSD St. s. Barkhamstead..... 437	KVCC, *Sch. Manatany..... 725	KTMJ, St. s. Vanguard..... 355	KTFP, Sch. Anna M. Hudson... 338
LSDN St. s. Custodian..... 359	KRCJ, *Sch. Mannheim..... 911	Richmond-New York Steamship Co.	Rowe, Fred J., West Newton, Mass.:
Probst, William F., 11 Broadway, New	KNFV, *Sch. Maple Hill..... 911	(Va.), P. O. Box 434, Richmond, Va.:	KJGR, Sch. Thomas H. Lawrence
York, N. Y.:	KTFP, *Sch. Marion..... 954	LKTM, St. s. Lake Fernwood... 2,013 374
LKWM Bkn. City of Beaufort... 2,014	KMFF, *Sch. Merriam..... 855	LJWQ, St. s. Virginia Express... 1,918	Rowe, Henry G., 70 Ferry St., New
LQBB Bkn. City of Orleans..... 2,347	KTDV, *Sch. Mingo..... 951	LJSF, St. s. Virginia Limited... 1,918	Haven, Conn.:
LTVK Bkn. Macerata..... 2,332	KPBL, *Sch. Monitor..... 955	Roberts, W. S., Jestersville, Md.:	LDWJ, St. s. Rowe..... 476
Providence Fall River & Newport	LDCS, *Sch. Moselom..... 963	ISMW, Sch. J. K. Mitchell..... 383	Rush, Walter A., 45 Wall St., New
Steamboat Co. (R. I.), 136 Dyer St.,	KVNE, *Sch. Neshiminy..... 721	Robin Line Steamship Co. (Calif.), The,	York, N. Y.:
Providence, R. I.:	KNFC, *Sch. Oak Hill..... 910	425 California St., San Francisco,	KQHP, St. s. Odansk..... 6,135
KSMW St. s. Monhegan..... 387	LPTK, *Sch. Octoraro..... 807	Calif.:	Rutland-Lake Michigan Transit Co.
Publicker Shipping Co. (Del.), Water	LTBT, *Sch. Oley..... 1,780	LVND, St. s. Robin Goodfellow... 6,885	(Del.), Room 1124 208 St. La Salle
and Tasker Sts., Philadelphia, Pa.:	LDBT, *Sch. Ontolauco..... 730	LVKB, St. s. Robin Gray..... 6,885	St., Chicago, Ill.:
MBLD, St. s. Philip Publicker... 2,397	KRGW, St. s. Palunco..... 292	Robinson, R. T., San Diego, Calif.:	LJQB, St. s. Buck Bay..... 2,382
Puget Sound Navigation Co. (Wash.),	KPJH, *Sch. Paxinos..... 051	KPHC, Ga. s. Katharine R..... 308	LGHF, St. s. Bennington..... 2,029
Colman Dock, Seattle, Wash.:	KPMF, *Sch. Paxtang..... 951	Robinson Fisheries Co., Anacortes,	LFMQ, St. s. Brandon..... 2,431
KVRW, St. s. Chippewa..... 1,111	KQVD, St. s. Penlyll..... 137	Wash.:	LGHJ, St. s. Burlington..... 2,029
KVDJ, St. s. Indianapolis..... 765	LHFK, *Sch. Pennington..... 967	JPSW, Sch. Allee..... 232	LJQ, St. s. Valdez..... 2,368
LHPT, St. s. Kutshan..... 926	KVHL, *Sch. Pennyback..... 739	Robinson Packing Corp. (Wash.), Ana-	Ryan Towboat Co. (Tex.) D. W., Hous-
LHFP, St. s. Pioneer..... 160	KVFP, *Sch. Pocopson..... 721	cortes, Wash.:	Tex.:
KWSC, St. s. Puget..... 234	LJCB, *Sch. Pottstown..... 971	KIHR, Sch. Azalea..... 480	LMCW, St. s. Orton..... 127
LBSH, St. s. Sloux..... 461	KMIC, *Sch. Preston..... 855	Rochester Terminal & Canal Corp. (N.	Stuart & Co., S. B., Lubec, Me.:
LCKW, St. s. Sol Duc..... 1,083	KMIS, *Sch. Richardson..... 693	Y.), P. O. Box 729, Rochester, N. Y.:	JQHD, Sch. Sarah Eaton..... 199
LCKM, St. s. Tacoma..... 836	KQVP, *Sch. Robesonia..... 955	MDVL, St. s. Harbor Tug No. 82... 103	Sabine Towing Co. (Tex.), Port Arthur,
LGNJ, St. s. Polkath..... 575	LKNR, *Sch. Salem..... 801	Rockaway White Sand Co. (N. Y.),	Tex.:
KQCT, St. s. Wadaleto..... 342	KRGG, *Sch. Saicon..... 955	160 5th Ave., New York, N. Y.:	KJCM, St. s. Asher J. Hudson... 136
Purdal, Robert, 1160 Oxford St., San	KNMF, *Sch. Silver Brook..... 961	KRJT, St. s. Sand Bench..... 218	Sacramento Steamship Co. (N. Y.),
Francisco, Calif.:	KVNE, *Sch. Swatara..... 625	Rock Creek Steamboat Co. (Md.), foot	(N. Y.),
KMTV, Bkn. Echo..... 707	KVDF, *Sch. Tammend..... 721	of Broadway, Baltimore, Md.:	52 Broadway, New York, N. Y.:
Pure Oil Steamship Co. (Del.), La-	LCPQ, *Sch. Temple..... 963	KMNF, St. s. Riverside..... 452	LJPF, St. s. Sacramento..... 4,550
fayette Bldg., Philadelphia, Pa.:	KMND, *Sch. Thomaston..... 693	Rockland Transportation Co. (Me.),	Sagadahoc Steamship Corp. (N. Y.),
LVPK, St. s. W. E. Hutton..... 7,070	LJSH, *Sch. Toga..... 1,012	Rockland, Me.:	20 Beaver St., New York, N. Y.:
LVPN, St. s. W. F. Burdell..... 7,011	LCTK, *Sch. Tohitekon..... 739	MDVH, *Sch. Rock Haven..... 913	Sagadahoc Towing Co. (Me.), Topsham,
MCVT, St. s. W. W. Mills..... 6,616	LJHV, *Sch. Trenton..... 1,013	Rockland & Rockport Lime Co. (Me.),	Me.:
Putnam Lumber Co. (Wis.), Jackson-	LAVC, *Sch. Tuckahoe..... 792	Rockland, Me.:	KVHL, St. s. Pelepscot..... 142
ville, Wis.:	KVDH, *Sch. Tulpohecken..... 721	KHSQ, Sch. Morris and Cliff... 132	KWCH, *Sch. S. T. Co. No. 2... 526
KHLC, Sch. Lizzie M. Parsons... 655	KPDD, St. s. Valley Forge..... 653	Rockland Transportation Co. (Me.),	Sagano Steamship Corp. (Del.), 65
Quillin, William J., Laurel, Del.:	KWLM, *Sch. Wisconsin..... 056	Rockland, Me.:	Broadway, New York, N. Y.:
KWIBQ, Sch. Albert W. Robin-	KSVB, St. s. Wyoming..... 222	MDV, *Sch. Rock Harbor..... 913	LQGV, St. s. Sagua..... 3,298
son..... 498	LCKM, *Sch. Yardley..... 963	MDST, *Sch. Rockland..... 913	LQPR, St. s. Tanamo..... 3,298
Quincy Steamship Co. (N. Y.), 11 Broad-	Records, William T. Laurel, Del.:	MDKC, *Sch. Rockport..... 913	Sanders & Kirchner, American Na-
way, New York, N. Y.:	KSHN, Sch. Edward R. Baird, Jr. 270	KDTQ, *Sch. Rockville..... 913	tional Bank Bldg., San Francisco,
MDWB, St. s. Quincy..... 4,236	Redbird Steamship Corp. (Del.), Dupont	Rockport Granite Co. (Mass.), Rock-	Calif.:
	Bldg., Wilmington, Del.:	port, Mass.:	KQMG, Sch. Forester..... 663
	MCLD, St. s. Red Bird..... 3,285		KPTV, Sch. Luzon..... 516
			KPLN, Sch. Philippine..... 523

NAMES, ALPHABETICALLY ARRANGED, AND POST-OFFICE ADDRESSES OF MANAGING OWNERS OF MERCHANT VESSELS HAVING SIGNAL LETTERS, WITH RIGS, NAMES, AND GROSS TONNAGES—Continued.

Sanders & Kirchman, San Francisco, Calif.—Continued.	Shaw, Larnie B., 425 N. Fourth St., Camden, N. J.	Smith & Terry Transportation Co., 11 Broadway, New York, N. Y.	Southern Transportation Co., Philadelphia, Pa.—Continued.
KRFM, Sch. Samar..... 710	MCEN, Ga. s. Lorraine D..... 125	LMTF, *Sch. Smith & Terry No. 3..... 1,251	LVDN, *Sch. Newkirk..... 1,289
KQHB, Sch. Commerce..... 658	Shawmut Steamship Co., 39 Broadway, New York, N. Y.	MCN, *Sch. Smith & Terry, No. 3..... 2,210	KSBV, *Sch. Newark..... 820
San Juan Fishing & Packing Co. (Wash.), foot of Stacy St., Seattle, Wash.:	LRPO, St. s. Ipswich..... 6,214	Snow Marine Co., Rockland, Me.:	LPGW, St. s. Newburgh..... 5,501
LCPF, St. s. Starr..... 525	MCPJ, St. s. Mount Carroll..... 7,469	MDTG, Sch. Lily R..... 128	LTDQ, *Sch. Newport..... 1,321
Santa Ana Steamship Co. (Wash.), 508 Alaska Bldg., Seattle, Wash.:	MDDS, St. s. Mount Clinton..... 7,509	Snow, Richard K., Rockland, Me.:	MCQV, *Sch. Portland..... 2,129
KPRF, St. s. Santa Ana..... 1,203	LQIH, St. s. Mystic..... 6,044	KTWV, Sch. Helvetia..... 499	KQNH, *Sch. Salem..... 703
Seamuel, Walter S., San Francisco, Calif.:	LJQV, St. s. Sudbury..... 5,075	KLFH, Sch. Lavinia M. Snow..... 354	LTFD, *Sch. Searsport..... 1,321
KQTR, Sch. Mindoro..... 670	Sherman Steamship Co., 120 Broadway, New York, N. Y.:	KRVV, Sch. William Blsbee..... 300	KTLF, St. s. Virelinan..... 170
Schneider, August N., 20 Broadway, New York, N. Y.:	LFWS, St. s. Sherman..... 4,881	KWFM, Sch. Wawoneoc..... 325	LVB, *Sch. White Haven..... 1,203
LMTI, Sch. Georgetown..... 800	Shelds, J. E., Pier J, Seattle, Wash.:	Somerville, Bessie A., 1816 E. Jackson St., Pensacola, Fla.:	LSGF, *Sch. Winnegance..... 1,327
Scott, Dodridge M., Room 8, Emanuel Bldg., Mobile, Ala.:	JSTH, Sch. Esther..... 287	KJFD, St. s. Lackawanna..... 1,973	Southgate Export Coal Co., Norfolk, Va.:
KRGP, Sch. A. F. Coats..... 617	Shimomura, Masas, Honolulu, Hawaii:	Southgate Marine Corp. (Va.), Norfolk, Va.:	KWFR, Ga. s. Vanessa..... 102
KTHJ, Sch. Bluefields..... 281	KQBJ, Sch. Ka Mol..... 108	JVND, St. s. Gaston..... 816	Standard Oil Co. of N. Y., New York, N. Y.:
Scott, Jowett M., P. O. Box 1, 255 N. Y., New York, N. Y.:	Shipowners and Merchants Tug Boat, Pier 15, San Francisco, Calif.:	South Pacific Railway Co., San Francisco, Calif.:	LCRJ, *Sch. Socony 90..... 2,451
KRND, Bkn. Amazon..... 1,167	LHDR, St. s. Fearless..... 167	JTBO, St. p. Bay City..... 1,283	Standard Oil Co. (N. Y.), 20 Broadway, New York, N. Y.:
LGGJ, Sch. Else..... 814	MCKN, St. s. Sea Lion..... 473	Southern Mounhaden Corp., Port St. Joe, Fla.:	LJQM, St. s. A. C. Bedford..... 9,485
KSFO, Sch. Hope Sherwood..... 688	MCPK, St. s. Sea Monarch..... 471	LPGW, Ga. s. Alexis Du Pont..... 151	LDVS, St. s. Baton Rouge..... 4,973
KSFJ, Sch. Mabel Gale..... 702	MCVB, St. s. Sea Ranger..... 473	KCFH, Ga. s. Frank L. Conna- blo..... 132	LDWT, St. s. Bayway..... 5,083
KSCM, Sch. Salem..... 767	MCVS, St. s. Sea Scout..... 472	Southern Pacific Co., Pier 49 N. K., New York, N. Y.:	LHBN, St. s. Benjamin Brewster..... 5,950
KQWJ, Sch. W. H. Marston..... 1,169	Ship Reuco, Astoria, Oreg.:	JTNB, St. s. Chalmette..... 3,305	LEBT, St. s. Caddo..... 6,223
Scott, L. A., City Bank Bldg., Mobile, Ala.:	JVPM, Ship. Reuco..... 1,924	KPSB, St. s. Comus..... 4,760	LFSR, St. s. Charles Pratt..... 8,982
KMRT, Sch. Albert Meyer..... 450	Shore, Phillip, Tampa, Fla.:	KWDL, St. s. Creole..... 6,362	LDVT, St. s. Chinampa..... 7,057
KTSV, Sch. Camilla May Pago..... 688	KNVD, Sch. Charles R. Wiebo..... 174	KRLC, St. s. El Alba..... 1,011	LFBH, St. s. Corning..... 5,073
KTDF, Sch. J. W. Clise..... 815	KTFP, St. s. Edgar P. Conoy..... 153	LHPR, St. s. El Almirante..... 5,216	LQKH, Ga. s. Dawnlite..... 1,976
MDTK, Bkn. Rebecca C. Scott..... 813	KLWS, Ga. s. Narwhal..... 239	LJTV, St. s. El Captain..... 5,216	LFRK, Ga. s. Daylight..... 1,976
Scott, Lemuel, Mobile, Ala.:	Silver Shell Steamship Co., Wilmington, Del.:	KVPM, St. s. El Chile..... 152	LFCR, St. s. Dayton..... 5,335
KRWT, Sch. Blakely..... 744	LFQM, St. s. Silver Shell..... 5,005	KBDQ, St. s. El Dia..... 4,501	LPCD, St. s. De Soto..... 6,268
KVDS, Sch. Harrison T. Beacham..... 299	Sinclair Navigation Co., 45 Nassau St., New York, N. Y.:	MBWH, St. s. El Estero..... 4,210	MCSQ, St. s. E. T. Bedford..... 9,563
KSDI, Sch. Virginia..... 585	MCKP, St. s. Albert E. Watts..... 7,137	MCHQ, St. s. El Isleo..... 4,210	LCSJ, St. s. El Capitán..... 1,881
Scott, T. A., New London, Conn.:	KPST, St. s. Buccaneer..... 226	MCKE, St. s. El Lago..... 4,210	LQTK, St. s. F. Q. Barstow..... 9,003
LSMT, St. s. Guardsman..... 360	MCNK, St. s. E. R. Kemp..... 4,887	KGLW, St. s. El Mar..... 3,531	LJKP, St. s. Fred W. Weller..... 10,626
Seaboard Bay Lino Co., Light and Barro Sts., Baltimore, Md.:	MCRI, St. s. E. W. Sinclair..... 4,887	KVII, St. s. El Momo..... 6,113	LSFL, St. s. Geo. H. Jones..... 6,689
MDVG, St. s. Stato of Maryland..... 1,783	MCDF, St. s. Eugenio V. R. Thayer..... 7,137	KDMN, St. s. El Monte..... 3,531	LKVT, St. s. Glenpool..... 5,250
MDWC, St. s. Stato of Virginia..... 1,783	MCON, St. s. J. Fletcher Farrell..... 7,091	1 BQK, St. s. El Mundo..... 0,008	LQBI, St. s. H. H. Rogers..... 10,050
Seaboard Fishing & Navigation Co., Seattle, Wash.:	LCQM, St. s. Gena Crawley..... 3,181	KPJC, St. s. El Norte..... 1,601	LFRW, St. s. H. M. Flagler..... 8,207
LTCG, St. s. Aco..... 120	KSFV, St. s. Gulfport..... 2,211	LBRM, St. s. El Occidente..... 0,008	LMQP, St. s. J. A. Bostwick..... 7,920
Seaboard National Bank, Fourth and Pike St., Seattle, Wash.:	LCPM, St. s. Harry Farman..... 3,008	LBRG, St. s. El Paso..... 3,531	MDBS, St. s. J. A. Moffett, Jr..... 9,563
KRVV, Ga. s. Ruby..... 315	MCGW, St. s. Joseph M. Cudaly..... 7,052	KPJW, St. s. El Rio..... 4,497	LQSP, St. s. James McGee..... 9,551
Seaboard Oil and Guano Co., The, Milla, Va.:	KRFT, St. s. Roy Hooper..... 220	KRIH, St. s. El Siglo..... 4,503	MDFB, St. s. John D. Archbold..... 14,054
KTFG, St. s. Charles J. Colonna..... 218	MCGV, St. s. Samuel L. Fuller..... 7,052	LBPX, St. s. El Sol..... 0,008	LDNQ, St. s. John D. Rocke- 7 teler..... 8,374
LBGH, St. s. William Blunden..... 210	KCTC, St. s. Tamesel..... 2,939	KQIH, St. s. El Sud..... 4,572	MCGN, St. s. John Worthington..... 8,194
Seaboard Transportation Co., 141 Milk St., Boston, Mass.:	KPTS, St. s. Tormentor..... 252	KQTV, St. s. El Valle..... 4,605	MBPT, St. s. Joseph Scop..... 9,072
KPQG, St. s. Covington..... 401	MDBI, St. s. Wm. Boyce Thompson..... 7,091	JWNR, St. s. Excelsior..... 3,512	LHGH, St. s. Josiah Macy..... 6,899
JNWS, *Sch. Idaho..... 1,376	LCQJ, St. s. W. L. Connelly..... 3,698	MDPQ, St. s. Tamahua..... 11,170	LNCQ, St. s. L. J. Drake..... 6,836
KPVP, *Sch. Indiana..... 1,020	Sipsev Bargo & Towing Co., 337 Carondelet St., New Orleans, La.:	LDCM, St. s. Topila..... 5,125	MCKH, St. s. Livingston Roo..... 8,194
KNML, *Sch. Kentucky..... 1,578	LFQB, *Sch. Coastwise..... 1,432	LHJV, St. s. Torres..... 4,013	MCKJ, St. s. M. F. Elliott..... 7,053
JPMG, *Sch. Occidental..... 1,532	LHJD, *Sch. Oriole..... 1,152	Southern Steamship Co., Commercial Trust Bldg., Philadelphia, Pa.:	LFDQ, St. s. Matinecock..... 6,769
KPND, *Sch. Ohio..... 1,029	Slado, S. E., 112 Market St., San Francisco, Calif.:	JRPT, St. s. Algiers..... 2,291	LFGQ, St. s. Muskogee..... 7,031
JQMF, *Sch. Pottsville..... 1,283	LJCN, St. s. Hornet..... 697	LPHB, St. s. G. A. Flagg..... 3,259	LANK, St. s. O. T. Waring..... 5,570
Seaborn, H. C., L. C. Smith Bldg., Seattle, Wash.:	Small, Bartlett F., Machas, Me.:	ITRW, St. s. City of Philadelphia..... 2,674	LFDG, St. s. Pioneer..... 5,075
KJVF, Sch. Meteor..... 600	MDNL, Sch. Leona & Marion..... 313	LTKQ, St. s. City of Houston..... 2,609	LFDH, St. s. Polarine..... 4,016
KRVJ, Sch. Mindanao..... 506	Small, C. A., Machasport, Me.:	KDPJ, St. s. Shawmut..... 1,621	LFBP, St. s. Princeton..... 5,081
KRHV, Sch. Sophie Christenson..... 675	JNBP, Sch. Annie P. Chase..... 256	Southern Transportation Co., Commercial Trust Bldg., Philadelphia, Pa.:	LSFJ, St. s. 3. B. Hunt..... 6,689
KIWD, Sch. Spokane..... 639	KMCP, Sch. Rebecca R. Douglass..... 475	MCCQ, *Sch. Agram..... 2,219	LHHQ, St. s. S. V. Harkness..... 6,899
Seacoast Cannng Co., East San Pedro, Calif.:	LMCN, Sch. Frederik J. Lovett..... 510	LDPI, *Sch. Anastasia..... 1,313	LPPM, St. s. Sentinel..... 116
LGHF, Ga. s. Angel..... 346	Smith, W. G., Whitney Bldg., New Orleans, La.:	MCPW, *Sch. Armistead..... 2,100	LRFQ, St. s. Somerset..... 4,737
Seale, William, Nutley, N. J.:	LBGN, St. s. Emprø..... 288	MHPF, St. s. Augustus..... 159	LFJH, St. s. Standard..... 9,724
JLTS, Sch. William Jones..... 302	Smith & Terry, 11 Broadway, New York, N. Y.:	MCQD, *Sch. Banjo..... 2,129	LQJF, Ga. s. Standlow No. 1..... 1,055
Seas Shipping Co., 30 Cortland St., New York, N. Y.:	JOSB, Sch. Luella Wheatley..... 189	LSV, St. s. Battleboro..... 428	LQDC, Ga. s. Standlow No. 2..... 2,006
LVIH, St. s. Robn Adair..... 6,895	Smith & Terry Coastwise Co. (Del.), 11 Broadway, New York, N. Y.:	LTKP, St. s. Bermuda..... 426	LTVS, St. s. Standtug No. 1..... 426
LVPK, St. s. Robn Hood..... 6,887	LIHT, *Sch. Chenango..... 2,150	LHRG, St. s. Carolina..... 123	LGMK, Ga. s. Sunlit..... 1,976
Segelhorst, Louis, Berkeley, Calif.:	LIPV, *Sch. Cutler..... 1,322	LSBO, *Sch. Chelsea..... 1,327	MDPJ, St. s. T. J. Williams..... 8,211
LHCY, St. s. San Antonio..... 785	LTKD, *Sch. Daytona..... 1,313	LHVB, *Sch. Chenango..... 2,150	HCKG, St. s. Thomas H. Wheeler..... 7,053
Shaw, J. C., Hoquiam, Wash.:	LSGD, *Sch. Henrico..... 179	LIPW, *Sch. Culler..... 1,322	LHKL, St. s. W. C. Teague..... 10,677
LWDM, Sch. Ella A..... 1,565	LSH, *Sch. Heria..... 1,203	LTKD, *Sch. Daytona..... 1,313	LQGF, St. s. Wm. G. Warden..... 9,114
	Smith & Terry Towing Co., 11 Broadway, New York, N. Y.:	LSDG, *Sch. Henrico..... 179	MCGQ, St. s. W. H. Libby..... 8,104
	HDFM, St. s. Underwriter..... 327	LRIH, Sch. Jonsport..... 1,322	LJKW, St. s. W. H. Tiffard..... 5,579
		LSV, St. s. Kuleen..... 427	MBWV, St. s. W. J. Hanna..... 7,110
		LTFM, St. s. Liberty..... 321	MCLS, St. s. Walter Jennings..... 9,563
			LDTG, St. s. Wico..... 2,718

NAMES, ALPHABETICALLY ARRANGED, AND POST-OFFICE ADDRESSES OF MANAGING OWNERS OF MERCHANT VESSELS HAVING SIGNAL LETTERS, WITH RIGS, NAMES, AND GROSS TONNAGES—Continued.

Standard Oil Co. (Ill.), Chicago, Ill.: LWJD, St. s. Outgamie..... 429 Standard Oil Co. (Calif.), Standard Oil Bldg., San Francisco, Calif.: KNTW, St. s. Atlas..... 1,942 KTNW, St. s. Captain A. F. Lucas..... 4,188 MCHF, Ga. s. Charlie Watson..... 1,769 KSNJ, St. s. Col. E. L. Drake..... 4,205 KWMJ, Ga. s. Contra Costa..... 832 LQHC, St. s. D. G. Seofield..... 8,597 LCPV, St. s. El Segundo..... 3,663 MDGI, St. s. F. H. Hillman..... 0,835 MDHJ, St. s. H. M. Story..... 9,838 MDJP, St. s. H. T. Harper..... 8,803 LFGW, St. s. J. A. Moffet..... 0,521 MCQS, St. s. K. R. Kingsbury..... 7,251 LQGT, Ga. s. Petroleum II..... 229 MCGN, St. s. R. J. Hanna..... 7,095 LDGJ, St. s. Richmond..... 0,111 MCGK, St. s. S. C. T. Dodd..... 7,051 KSHB, *Sch. S. O. Co. No. 91..... 2,019 KSHL, *Sch. S. O. Co. No. 93..... 3,473 KTPJ, *Sch. S. O. Co. No. 95..... 4,212 MFDN, El. s. Standard Service..... 1,271 MDJR, St. s. W. S. Theem..... 0,838 Standard Transportation Co. (N. Y.), 20 Broadway, New York, N. Y.: LQCM, St. s. Acme..... 0,878 MGNL, St. s. Aladdin..... 6,882 KXNF, St. s. Algonquin..... 2,832 LAVG, St. s. Arlo..... 6,932 LAVH, St. s. Argon..... 6,932 LQKV, St. s. Astral..... 8,633 LDQB, St. s. Brilliant..... 2,186 LQBT, St. s. Broad Arrow..... 7,796 MBQQ, St. s. China Arrow..... 8,103 LDBV, St. s. Comet..... 2,186 MBHG, Ga. s. Delivery No. 9..... 1,180 MDIB, St. s. Dixie Arrow..... 8,016 MDCT, St. s. Empire Arrow..... 8,016 LGFV, St. s. Eocene..... 2,217 LQVP, St. s. Eagle..... 0,273 MCLP, St. s. India Arrow..... 8,327 MHVJ, St. s. Japan Arrow..... 8,327 MCST, St. s. Java Arrow..... 8,327 MDES, St. s. Levant Arrow..... 8,016 LCBV, St. s. Perfection..... 2,209 LDPT, St. s. Radiant..... 2,487 LQNT, St. s. Ray..... 3,663 LQNF, St. s. Royal Arrow..... 7,791 KXGN, St. s. Security..... 807 LQVW, St. s. Sococy..... 3,663 KXND, St. s. Sococy II..... 1,629 KXFL, St. s. Sococy III..... 161 KXFM, St. s. Sococy IV..... 161 LDVW, *Sch. Sococy 17..... 1,351 KWLN, St. s. Sococy 18..... 175 KXMD, St. s. Sococy 19..... 175 KXFC, St. s. Sococy 56..... 589 KXLB, St. s. Sococy 58..... 1,613 LQTD, *Sch. Sococy 83..... 2,410 LQKS, *Sch. Sococy 82..... 2,320 LQWS, *Sch. Sococy 81..... 2,411 LDWV, *Sch. Sococy 85..... 2,411 LDWF, *Sch. Sococy 86..... 1,102 LDWG, *Sch. Sococy 88..... 2,005 LQPK, *Sch. Sococy 89..... 2,452 KXPJ, *Sch. Sococy 92..... 3,218 KTHQ, *Sch. Sococy 91..... 4,167 KQTN, St. s. Standard..... 374 LQCR, St. s. Standard Arrow..... 7,791 LQKC, St. s. Sylvan Arrow..... 7,797 LQKN, St. s. Tiger..... 6,273 LQFT, St. s. Vesia..... 3,663 MCWG, St. s. Yankee Arrow..... 8,016 Staples Transportation Co., 401 Davol St., Fall River, Mass.: LFFH, *Sch. Atlantic..... 1,000 MCFS, *Sch. Barnstable..... 1,626 MDBR, *Sch. Bourne..... 1,626 KGGV, *Sch. Braddock..... 678 LHFD, St. s. Bristol..... 281 KPGV, *Sch. Brockton..... 567 KNVL, *Sch. Canton..... 531 KQSN, *Sch. Cardenas..... 1,576 Staples Transportation Co., Mass.—Con. LCHJ, *Sch. Chatham..... 1,812 KNVM, *Sch. Easton..... 531 KNPJ, St. s. Eureka..... 353 LRRV, *Sch. Falmouth..... 2,236 LQGF, *Sch. Fall River..... 1,769 KQNC, *Sch. Havana..... 1,617 MDGP, St. s. Lubrico..... 6,882 LGHV, *Sch. Mount Hope..... 1,801 LQGF, St. s. Narragansett..... 164 KNWL, *Sch. Randolph..... 567 KPOW, *Sch. Remus..... 531 KQTG, *Slp. Rockland..... 481 KMRJ, *Sch. Somerset..... 283 KPDQ, *Sch. Tipton..... 830 KQVJ, St. s. Wallham..... 333 LQKW, *Sch. Wollaston..... 1,378 KNHF, *Slp. Warren..... 283 KVRG, St. s. Watuppa..... 190 MDHP, St. s. Well Fleet..... 430 LQGP, *Sch. Whitehead..... 1,253 Stauderman, Philip, 17 State St., New York, N. Y.: MBVS, *Sch. Andrew McDon-ald..... 2,218 MBFL, *Sch. Charles W. Baird..... 2,204 MDPH, Sch. Cynthia J. Griffin..... 457 MBNT, *Sch. William B. Fancher..... 2,216 Stramer Freeport Corp., 251 54th Ave., New York, N. Y.: LQGV, St. s. Hadnot..... 6,413 Stearns General Meigs, 24 State St., New York, N. Y.: MDRF, St. s. General Meigs..... 267 Steamship Cuba, 32 Broadway, New York, N. Y.: KLVM, St. s. Cuba..... 2,963 Steamship Theodore F. Reynolds Corp., 25 Broadway, New York, N. Y.: MBHV, St. s. Theodore F. Reynolds..... 2,350 Steam tug Helen L. Tracy, 1 Broadway, New York, N. Y.: LVCN, St. s. Helen L. Tracy..... 176 Steam tug Thomas Tracy, 1 Broadway, New York, N. Y.: LTKW, St. s. Thomas Tracy..... 176 Sterling Ship Co., Coleman Building, Seattle, Wash.: LDRK, Bkn. E. R. Sterling..... 2,577 Stevens, Arthur A., Wells Beach, Me.: KWRG, Sch. Frank Brainerd..... 251 Stewart, L. C., 260 California St., San Francisco, Calif.: LJNS, St. s. Trinidad..... 971 Stony Creek Steamboat Co., Recreation Pier, Baltimore, Md.: KSMO, St. s. Stony Creek..... 315 The Storm King Co., 115 Walnut St., Philadelphia, Pa.: LKVH, St. s. Storm King..... 174 Story, Arthur D., Essex, Mass.: MBGH, Sch. Lincoln..... 405 Stout Lumber Co. of Oreg., The, Marshfield, Oreg.: LCHK, St. s. Martha Huehner..... 774 Strout, Bedford C., 101 Chestnut St., Providence, R. I.: HLPB, Sch. Jesse L. Leach..... 217 Struller, Hermann, 116 Broad St., New York, N. Y.: KRIF, Ga. s. Kinco..... 122 Struven, Charles M., 111 South Frederick St., Baltimore, Md.: LJDM, Sch. Charles M. Struven..... 532 LQTC, Sch. Dorothea L. Brinkman..... 698 KHMJ, Sch. Florence A..... 151 LBCF, Sch. Richmond..... 288 KGGV, Sch. Richard Cromwell..... 118 Submarine Boat Corp. (N. Y.), 11 Pine St., New York, N. Y.: LWID, St. s. Suenaresco..... 3,515 LGQJ, St. s. Sucrosa..... 5,532 Submarine Boat Corp., New York, N. Y.—Continued. LWMT, St. s. Subratco..... 3,515 MBLS, St. s. Sudawsonco..... 3,515 MBJQ, St. s. Suduffco..... 3,515 MBLG, St. s. Sudureco..... 3,515 LWVJ, St. s. Suedco..... 3,515 LWTD, St. s. Suelco..... 3,515 MCDP, St. s. Sulliglenco..... 3,515 LWST, St. s. Suho'co..... 3,515 MCBJ, St. s. Sujaneco..... 3,515 MCJH, St. s. Sulerjeco..... 3,515 MBJL, St. s. Sullanierco..... 3,515 MBJH, St. s. Sumanco..... 3,515 LWNB, St. s. Sunelaseco..... 3,515 MCKR, St. s. Sunawarkeco..... 3,515 MCDB, St. s. Sunawco..... 3,515 MCKD, St. s. Sunungentco..... 3,515 MCRP, Ga. s. Sunphenco..... 3,515 LWTO, St. s. Suporico..... 3,515 MBDT, St. s. Suralico..... 3,515 MBQR, St. s. Sureulico..... 3,515 MBQJ, St. s. Sureheco..... 3,515 MBJH, St. s. Surico..... 3,515 MBJG, St. s. Sursolanco..... 3,515 MBJS, St. s. Suserico..... 3,515 MCLG, St. s. Suserpaco..... 3,515 MBDJ, St. s. Suterco..... 3,515 MBHW, St. s. Suterco..... 3,515 LWSV, St. s. Sutrascoco..... 3,515 MCJH, St. s. Suwarinco..... 3,515 MCBK, St. s. Suwardenco..... 3,515 Sudden & Christensen, 230 California St., San Francisco, Calif.: LHDB, St. s. Brooklyn..... 333 LQIC, St. s. Canha..... 683 LHKK, St. s. Carmel..... 683 KQSP, St. s. Chehalla..... 683 KXWJ, St. s. Grays Harbor..... 659 KVPP, St. s. Raymond..... 595 Sullivan Co., John W., foot of 9th St., East River, New York, N. Y.: MBWJ, *Sch. Aherloff..... 2,410 MBDK, St. s. Dego..... 411 MDKG, St. s. Dekrauhl..... 411 MBKL, *Sch. Winaplo..... 2,411 Sullivan, Manley S., New York, N. Y.: KWDV, St. y. Joyance..... 119 Sullivan, S. K., 29 Broadway, New York, N. Y.: LDFM, *Sch. Altamaha..... 914 LDHG, *Sch. Beaufort..... 911 LDHW, *Sch. Darien..... 911 LDHV, *Sch. Sattila..... 911 LPDB, *Sch. Savannah..... 911 LDKP, *Sch. Savo Royal..... 911 Sun Oil Co., Finance Bldg., Philadelphia, Pa.: LWFP, St. s. Atlantic Sun..... 6,666 LJMK, St. s. Chester Sun..... 6,669 MDJT, St. s. Delaware Sun..... 8,961 MDBN, St. s. J. N. Pow..... 9,071 KQLB, St. s. Paraguay..... 2,627 MDWS, St. s. Pennsylvania..... 8,862 LJSD, St. s. Sabine Sun..... 6,728 KYWH, St. s. Sun..... 4,836 LQJH, St. s. Sunbeam..... 6,661 LQJH, St. s. Sunoil..... 7,157 Sunset Fuel Oil Co., Hedell Bldg., San Antonio, Tex. (or Corpus Christi, Tex.): LKWG, St. s. O. A. Hermanson..... 333 Sun Shipbuilding & Dry Dock Co. (Pa.), Philadelphia, Pa.: LWKN, St. s. Miller County..... 6,975 Swiftsure Oil Transport, 11 Broadway, New York, N. Y.: MCKR, St. s. Swiftarrow..... 8,206 MCRG, St. s. Swiftteagle..... 8,206 MCSE, St. s. Swiftstar..... 8,206 MCPL, St. s. Swiftscout..... 8,206 MCLK, St. s. Swiftstar..... 8,206 MCFJ, St. s. Swiftwind..... 8,206 MCTJ, St. s. Swiftwind..... 8,206 Sylvia, Antonio F., 274 Orchard St., New Bedford, Mass.: KVMP, Sch. Athlete..... 132 Syndicate Managers, Munsey Building, Baltimore, Md.: LVHW, *Sch. Carroll..... 1,281 LTMQ, *Sch. Catonsville..... 1,281 LVDR, *Sch. Druid Hill..... 1,281 LTMR, *Sch. Hallowell..... 1,281 LSTP, *Sch. Millville..... 1,213 LTPK, *Sch. Nahant..... 1,289 LTKO, *Sch. Ormond..... 1,313 LSDP, *Sch. Ramos..... 1,206 LWBO, *Sch. Ruxton..... 1,281 LKST, Ga. s. Sherwog..... 1,353 LTFP, *Sch. Tompkinsville..... 1,274 Symington Navigation Co., 29 Broadway, New York, N. Y.: KTFC, Sch. Alice May Davenport..... 1,144 T. A. Scott Co., New London, Conn.: LSMB, St. s. Guardsman..... 360 Taft Fish Co., Taft, Va.: LCJD, St. s. B. H. B. Hubbard, Jr..... 276 Tanas, Alexander A., 382 Wadsworth Ave., New York, N. Y.: MDKJ, St. s. Yankton..... 544 Temple Ship Corp., New York, N. Y.: LHSN, Sch. Tempate..... 698 The Texas Oil Co., Port Arthur, Tex.: KQRJ, St. s. Alabama..... 2,801 LPMR, St. s. American..... 169 LIND, St. s. Aryan..... 6,784 LDQK, St. s. Brabant..... 2,773 LBQC, *Sch. Dallas..... 1,118 LJFH, St. s. Derbyline..... 7,063 LPTH, St. s. Dirigo..... 6,705 LWVJ, St. s. Dunganion..... 7,257 KXWJ, St. s. Georgia..... 5,106 MCVW, St. s. Illinois..... 6,702 LPGH, St. s. Latin American..... 169 LQKV, St. s. Lightburne..... 6,784 KQRH, St. s. Louisiana..... 2,819 KXHR, *Sch. Magnolia..... 681 KSLF, Ga. s. Maryland..... 2,408 MDHL, St. s. New Jersey..... 6,740 LQTP, St. s. New York..... 6,678 LQTE, St. s. Shenandoah..... 6,768 LJRD, St. s. South American..... 169 LDTE, *Sch. Templeco..... 1,991 LJMG, Ga. s. Texaco..... 2,220 LQVW, Ga. s. Texaco 145..... 484 LQVJ, Ga. s. Texaco 146..... 484 LRTU, Ga. s. Texaco 117..... 484 LQSD, St. s. Texas..... 6,678 Texas Steamship Co., 17 Battery Place, New York, N. Y.: MQJT, St. s. Harvester..... 6,727 LDHC, St. s. North American..... 134 LWNG, St. s. Occidental..... 6,727 LHMF, St. s. Pennsylvania..... 6,666 MCBN, St. s. Reaper..... 6,774 JNVS, Sch. Robert..... 155 LWFR, Ga. s. Solitaire..... 3,350 LJNH, Ga. s. Texaco 121..... 226 LJNP, St. s. Virginia..... 6,666 Thames River Line, 44 Whitehall St., Pier 27, E. R., New York, N. Y.: KQFV, St. s. Cape Cod..... 557 Thames Towboat Co., New London, Conn.: LVMS, St. s. Bess..... 223 KPCD, *Sch. Edith..... 510 KRJL, St. s. Harold..... 186 KTNP, *Sch. John Forsyth..... 2,198 LPHH, *Sch. Marion Chappell..... 1,695 KJQM, St. s. Minnie..... 167 HSBD, *Sch. Pequot..... 705 KRNJ, St. s. R. M. Waterman..... 174 KQHL, *Sch. Theodore Palmer..... 1,042 KQLH, *Sch. Virginia Palmer..... 840 Thane & Co., A. F., San Francisco, Calif.: LJTG, Ga. s. Cronite..... 1,704

NAMES, ALPHABETICALLY ARRANGED, AND POST-OFFICE ADDRESSES OF MANAGING OWNERS OF MERCHANT VESSELS HAVING SIGNAL LETTERS, WITH RIGS, NAMES, AND GROSS TONNAGES—Continued.

Thurlow, Lewis K., 131 State St., Boston, Mass.	1,172	Union Oil Co. of California—Continued.	1,478	United States Shipping Board, Washington, D. C.—Continued.	2,591	United States Shipping Board, Washington, D. C.—Continued.	2,564
KPJG, Sch. Estelle Krieger	1,172	LWDS, St. s. Utacarbon	7,076	LQGD, St. s. Aleis	2,591	LNFT, St. s. Barrington	2,564
MBWS, Sch. Josephine A. McQueen	1,607	MCHV, St. s. Warwick	4,469	LNTW, St. s. Alcona	3,545	LRJO, St. s. Barryton	418
Tide Water Oil Co., 11 Broadway, New York, N. Y.:		Union Petroleum Steamship Co., 26 Broadway, New York, N. Y.:		LROK, St. s. Alderman	3,343	LTPV, St. s. Bartholomew	2,698
MDJG, St. s. Byron D. Benson	8,211	LFBK, St. s. Oswego	4,375	LQGF, St. s. Alceator	2,594	LTPK, St. s. Basford	418
MCWK, St. s. David McKelvey	6,820	LDVQ, St. s. Westwego	5,217	LFSM, St. s. Alodo	4,768	LQWV, St. s. Batanos	2,654
MDFT, St. s. Robert E. Hopkins	6,621	Union Steamship Co., Union Oil Bldg., Los Angeles, Calif.:		MBHP, St. s. Alago	5,496	MBPS, St. s. Bathgate	425
MDPT, St. s. Samuel Q. Brown	6,621	LFCW, St. s. Coalings	7,387	LMFS, St. s. Allentown	4,908	LPKD, St. s. Battino	2,650
MBFR, St. s. Veedol	1,221	KSVF, St. s. Lansing	4,569	LNRD, St. s. Allies	3,653	LNQV, St. s. Battanatcheo	2,651
Todd Dry Dock & Construction Corp., 3549 Broadway, New York, N. Y.:		KFMJ, St. s. Washtenaw	2,606	LMCS, St. s. Allison	2,551	LRIIK, St. s. Battenville	2,140
MFCQ, St. s. Alaska	4,658	Union Sulphur Co., 33 Rector St., New York, N. Y.:		LNJM, St. s. Alpac	6,113	LTSQ, St. s. Bavington	5,519
Tomlinson, G. A., Duluth, Minn.:		LHNF, St. s. O. A. Snider	2,783	LQWH, St. s. Alva	2,551	LRVJ, St. s. Bay Head	3,257
LPRD, St. s. Coulee	2,450	LSKC, St. s. Clo	2,476	LMPS, St. s. Alvada	2,573	LTKQ, St. s. Baymead	426
Tonsmire, S. A., Mobile, Ala.:		LORT, St. s. Freda	2,365	LRNG, St. s. Ambridge	6,631	MBPI, St. s. Bayou Chico	5,401
LRBT, Sch. Pat Harrison	1,145	MGRN, St. s. Henry D. Whitton	4,438	LVQG, St. s. Amerossa	5,980	LPGT, St. s. Bayou Teche	2,368
Tracy, M. and J., 1 Broadway, New York, N. Y.:		MGDW, St. s. Herman Frasch	4,421	LHQQ, St. s. America	21,111	LVMQ, St. s. Bearport	6,076
LNR5, St. s. Charles L. O'Connor	2,351	LTQD, St. s. J. R. Gordon	5,746	MDBG, St. s. American Legion	13,736	LPCM, St. s. Beaumont	2,651
LQHN, St. s. John Tracy	2,469	LGHD, St. s. Sovereign	4,933	LVQS, St. s. American Press	5,135	LNDO, St. s. Bedminster	2,651
LFSE, St. s. M. & J. Tracy	2,304	United Fruit Steamship Corp., 17 Battery Place, New York, N. Y.:		LNRC, St. s. Amoron	2,529	MFBJ, St. s. Beetle	1,033
LNWG, St. s. Michael Tracy	3,019	LDQH, St. s. Cartago	4,583	LHKW, St. s. Amphion	7,409	LNHL, St. s. Belair	2,651
LMJQ, St. s. Moritz	3,019	LDQJ, St. s. Sixaola	4,553	LTDM, St. s. Anaconda	6,517	LNMK, St. s. Belding	2,673
Transit Navigation Corp., N. 200 Front St., off T. E. Dock, New York, N. Y.:		United Fruit Co., 17 Battery Place, New York, N. Y.:		LM8F, St. s. Anacortes	4,829	LRWS, St. s. Belfort	6,629
KBNV, Sch. Charles Whittemore	693	LDRJ, St. s. Abangares	4,555	LIHTC, St. s. Andalusia	5,509	LNBD, St. s. Bell Brook	2,922
Trenholm, Charles C., 52 Taylor St., Fall River, Mass.:		LDRV, St. s. Atenas	4,555	LMJV, St. s. Andra	2,551	LSIN, St. s. Bellemeade	6,207
Trenton Transportation Co., Municipal Wharf, Trenton, N. J.:		LDRW, St. s. Calamares	7,244	LRDH, St. s. Angellina	2,554	LTKN, St. s. Belleplaine	6,049
HDDK, St. s. F. W. Bruce	296	LD8N, St. s. Carrillo	4,533	LWPV, St. s. Anna E. Morso	6,057	LTSV, St. s. Bellflower	6,085
Tri-State Steamship Co., Cleveland, Ohio:		LDRM, St. s. Coppenama	3,251	LQWT, St. s. Anniston	3,515	LTDX, St. s. Bellhaven	6,098
KFJD, St. s. Westland	2,134	LDRF, St. s. Esparta	3,304	LPDV, St. s. Anthera	2,537	LMNT, St. s. Bellingham	4,837
Tug Storm King Co., 115 Walnut St., Philadelphia, Pa.:		LDRG, St. s. Heredia	4,583	LWBF, St. s. Anthracite Bridge	3,283	LMJB, St. s. Bellota	2,620
LKVH, St. s. Storm King	174	LDRQ, St. s. Levisa	2,118	MBCI, St. s. Antinous	6,094	LMVB, St. s. Beloit	2,631
Turner, Herbert C., Van Antwerp Bldg., Mobile, Ala.:		LDRH, St. s. Limon	3,296	LMSJ, St. s. Apalachee	2,474	LPSN, St. s. Belvidero	4,755
KRFH, Sch. Alpena	970	LDRJ, St. s. Molapan	4,588	LWNC, St. s. Aquarius	6,094	LRWP, St. s. Benoni	6,330
KVDQ, Sch. Robert P. Murphy	697	LDRF, St. s. Parismina	4,583	LNWT, St. s. Arado	2,551	LTSN, St. s. Bensalem	5,513
KQGS, Sch. Stimson	693	LDBF, St. s. Pastores	7,241	LPWD, St. s. Arechor	7,610	LPKK, St. s. Benzonia	2,673
KLPQ, Sch. Thelma	525	LDBS, St. s. San Jose	3,309	LWKR, St. s. Areturus	6,094	LPRB, St. s. Berca	2,651
Turner, Horace, 991 Government St., Mobile, Ala.:		LDBQ, St. s. Santa Marta	4,544	MOLV, St. s. Ardon	5,976	LRHM, St. s. Bessemer	4,923
KTMF, Sch. Addison E. Bullard	1,485	LDBJ, St. s. Saranaca	3,212	M8RI, St. s. Argosy	4,995	LRMD, St. s. Bethlehem Bridge	3,545
LJFT, Bk. Doon	848	LDQT, St. s. Surinamo	3,293	LWDO, St. s. Arizona	5,517	LROR, St. s. Bethelridge	7,366
Tusitaja (N. Y.), The Ship, 80 Broad St., New York, N. Y.:		LDPI, St. s. Tivlyves	4,538	LHCQ, St. s. Armonia	5,463	LSHT, St. s. Betsey Bell	6,059
MFCR, Shp. Tusitaja	1,748	LDQW, St. s. Turrialba	4,538	LHMD, St. s. Artemis	8,413	M8R, St. s. Bibbco	5,543
Tyson, James, 230 California St., San Francisco, Calif.:		LDQQ, St. s. Zaccapa	4,537	LWKT, St. s. Artigas	5,161	LKWY, St. s. Biloxi	3,921
M8RN, Sch. Fort Laramie	2,240	United Fruit Tanker Co., 39 Broadway, New York, N. Y.:		LSNH, St. s. Asaboth	3,545	LSVD, St. s. Biran	2,673
LHJK, St. s. Monongahela	2,782	MCFJ, St. s. Camden	6,853	LHCS, St. s. Ascutoy	4,966	LWVQ, St. s. Bird City	6,562
LHJE, St. s. Moshunia	2,116	United N. Y. Sandy Hook Pilots' Assn., Staten Island Ferry Bldg., New York, N. Y.:		LRHD, St. s. Ashboe	3,532	LHOK, St. s. Black Arrow	6,022
Uniona Transportation Co., Portland, Oreg.:		KNBM, St. s. New York	540	LMNG, St. s. Ashburn	2,799	LNQK, St. s. Blandon	3,917
LJKN, Sch. Washougal	710	United States Shipping Board, Washington, D. C.:		LTQN, St. s. Ashland County	2,592	LVQD, St. s. Blue Triangle	5,631
Union Fish Co., 141 Clay St., San Francisco, Calif.:		LQFN, St. s. Abbeville	2,542	LRWN, St. s. Ashwaubemie	176	LPVH, St. s. Blythedale	2,612
JWSV, Sch. Beulah	356	LVHN, St. s. Abercos	6,076	LSCF, St. s. Askawako	6,148	LPVJ, St. s. Boeckonoff	2,455
KJDM, Sch. Galliee	354	LN8K, St. s. Aberdeen	2,917	LQMH, St. s. Aspenhill	2,564	LMFK, St. s. Holston	3,017
LDCK, Ga. s. Golden State	353	LSNG, St. s. Ablansot	3,545	LRVP, St. s. Asquam	3,546	LNCF, St. s. Holston	2,565
Union Maritime Co., 1 Court St., Boston, Mass.:		LSPD, St. s. Abraham Lincoln	7,600	LSHJ, St. s. Asquim	3,546	LNQJ, St. s. Bonifay	2,631
IJ'JQ, Sch. Ruth Martin	876	LPQJ, St. s. Abiron	4,870	M8GW, St. s. Assinippi	3,545	LMSQ, St. s. Bonifay	2,542
Union Oil Co. of California, Union Oil Bldg., Los Angeles, Calif.:		LJQR, St. s. Absaroka	5,611	MBOW, St. s. Atlanta of Texas	3,545	MBQI, St. s. Bonifay	5,976
LWKQ, St. s. Cathwood	7,072	LKVM, St. s. Accomac	5,274	LPNK, St. s. Auburn	6,025	LRNP, St. s. Boone Secour	5,458
KNQF, Sch. Erskine M. Phelps	3,020	LPGM, St. s. Accroma	2,565	LT8Q, St. s. Auditor	5,593	LPRT, St. s. Boone	2,551
LFSV, St. s. La Brea	6,665	LQWH, St. s. Activo	177	LK8E, St. s. Avondale	5,731	LPRF, St. s. Boonsborough	2,551
MVNV, St. s. La Placencia	8,272	LQHL, St. s. Actico	2,594	LSHD, St. s. Babboeste	5,970	LQWN, St. s. Horad	2,441
MDGK, St. s. La Purissima	6,091	LWPK, St. s. Adria	3,132	LQHD, St. s. Baganito	2,445	LRVH, St. s. Boston Bridge	3,257
LFTS, St. s. Los Angeles	6,752	LQHE, St. s. Adway	2,537	LFBK, St. s. Bagosa	2,551	LQVJ, St. s. Bosworth	3,509
MCNH, St. s. Montebello	8,272	LPKF, St. s. Afalkoy	2,363	LSPF, St. s. Bagosafield	5,515	LMWJ, St. s. Botsford	2,474
KQMJ, Ga. s. Olenn	2,968	LSQP, St. s. Afel	5,753	L8KJ, St. s. Baladan	3,004	LNPT, St. s. Hottineau	2,533
		KTQD, St. s. Afoundria	5,590	L8KJ, St. s. Baldhutto	6,440	LMO5, St. s. Boulton	2,584
		LPVD, St. s. Afranla	2,694	LSVP, St. s. Baldhill	6,413	LR8D, St. s. Bound Brook	3,283
		LPVF, St. s. Agarista	2,694	LPSK, St. s. Baldrock	6,125	LMWR, St. s. Boxley	2,532
		LNDF, St. s. Agawam	3,282	LMNH, St. s. Ballno	2,551	LQMF, St. s. Hoykin	2,564
		LSVD, St. s. Agnes A. Moran	176	LQFM, St. s. Ballouns	437	LYTC, St. s. Hoyton	2,561
		LWRJ, St. s. Agron	3,157	LQFK, St. s. Ballow	437	LQKE, St. s. Braddock	6,629
		LQGO, St. s. Ahala	2,594	LNFP, St. s. Ballott	3,012	LQHT, St. s. Brachurch	2,922
		LNVT, St. s. Alkon	2,537	LPFT, St. s. Balsaro	2,469	LN8F, St. s. Brandywine	4,969
		L8FG, St. s. Alhwell	2,573	LRHT, St. s. Balsain	4,749	LRKW, St. s. Brasier	3,256
		MCKK, St. s. Ala	5,076	LMRW, St. s. Halso	2,551	LTSQ, St. s. Bravo Coeur	6,454
		LN8V, St. s. Alamosa	3,545	LNBD, St. s. Bancroft	2,537	LRPM, St. s. Braxton	2,922
		LMWK, St. s. Alapaha	2,573	LPKC, St. s. Hancock	2,551	LKMQ, St. s. Bremerton	4,927
				LSQJ, St. s. Banneck	4,844	LMWQ, St. s. Bromela	2,959
				LMTK, St. s. Barabos	2,564	LN8V, St. s. Brompton	2,940
				LNWM, St. s. Bar Harbor	2,450	LNRJ, St. s. Broncho	2,910
				LPVF, St. s. Barlas	2,561	LMWJ, St. s. Brookline	6,527
				LQSC, St. s. Barlow	2,451	LRGD, St. s. Brookside	2,945
				LRBK, St. s. Barratton	425	LSWH, St. s. Breckwood	2,920

NAMES, ALPHABETICALLY ARRANGED, AND POST-OFFICE ADDRESSES OF MANAGING OWNERS OF MERCHANT VESSELS HAVING SIGNAL LETTERS, WITH RIGS, NAMES, AND GROSS TONNAGES—Continued.

United States Shipping Board, Washington, D. C.—Continued.		United States Shipping Board, Washington, D. C.—Continued.		United States Shipping Board, Washington, D. C.—Continued.		United States Shipping Board, Washington, D. C.—Continued.	
L.P.N.O., St. s. Buckhorn.....	2,590	L.V.W.Q., St. s. City of Joliet.....	6,501	MB.W.L., St. s. Cuprum.....	6,062	L.W.R.H., St. s. Eastern Tompest.	4,624
L.S.Q.H., St. s. Buffalo Bridge.....	3,315	L.W.Q.O., St. s. City of Lordsburg.....	3,545	LT.G.R., St. s. Cushnet.....	3,515	M.B.L.H., St. s. Eastern Temple.....	3,073
L.N.G.H., St. s. Butlisan.....	2,573	L.H.Q.P., St. s. City of Los Angeles.....	12,642	LR.Q.P., St. s. Cushnet.....	5,405	L.W.G.S., St. s. Eastern Victor.....	5,726
L.N.S.H., St. s. Hnilana.....	2,573	L.V.K.U., St. s. City of Omaha.....	6,527	L.T.R.D., St. s. Cuttyhunk.....	3,545	L.M.P.Q., St. s. Eastern.....	5,840
L.R.S.M., St. s. Hnrwell.....	3,571	M.I.Q.C., St. s. City of Rayville.....	5,910	L.W.S.F., St. s. Cuyamaca.....	6,486	L.P.M.J., St. s. Eclpso.....	7,589
L.Q.P.F., St. s. Hushong.....	2,848	L.W.N.J., St. s. City of Reno.....	7,004	L.N.D.T., St. s. Daco.....	2,579	L.P.D.M., St. s. Edenton.....	6,992
L.R.G.P., St. s. Bushrod.....	2,848	L.V.C.S., St. s. City of St. Joseph.....	5,091	L.R.M.C., St. s. Dado County.....	3,283	L.P.K.G., St. s. Edgelfield.....	6,990
L.R.G.N., St. s. Butte.....	2,848	L.V.P.S., St. s. City of Sherman.....	5,401	LP.V.F., St. s. Dalgada.....	2,469	L.Q.M.W., St. s. Edgehill.....	6,868
L.R.M.N., St. s. Buttercup.....	418	L.S.B.R., St. s. City of Spokane.....	6,406	LP.J.M., St. s. Dallas.....	1,756	L.S.G.S., St. s. Edgemont.....	6,865
L.P.V.H., St. s. Cabezon.....	6,107	L.W.G.T., St. s. City of Vernon.....	5,401	L.M.V.K., St. s. Dancy.....	2,559	L.S.T.O., St. s. Editor.....	6,323
L.N.W.V., St. s. Cabeza.....	2,564	L.W.R.D., St. s. City of Weatherford.....	5,101	L.T.M.G., St. s. Daniel Webster.....	5,289	L.R.T.D., St. s. Edmore.....	6,999
L.Q.F.H., St. s. Cabrille.....	5,030	L.N.W.F., St. s. Clackamas.....	2,922	L.T.S.H., St. s. Damedaiko.....	4,310	L.S.G.C., St. s. Eelbeck.....	6,318
L.P.F.O., St. s. Cabura.....	2,564	L.R.N.F., St. s. Clariton.....	6,631	L.S.M.F., St. s. Dardania.....	2,532	L.T.P.N., St. s. Eflinghan.....	6,421
L.N.P.B., St. s. Cadoretta.....	2,648	L.R.N.K., St. s. Clearack.....	5,590	LP.V.N., St. s. Darrah.....	2,533	L.T.Q.R., St. s. Eflana.....	6,376
L.P.H.J., St. s. Caldwellpeak.....	2,865	L.V.T.N., St. s. Clearwater.....	4,970	L.S.M.V., St. s. Datts.....	2,582	L.T.V.D., St. s. Eglantine.....	6,325
L.M.Q.E., St. s. Calala.....	2,799	L.V.T.D., St. s. Clarence C. Morse.....	6,061	L.S.P.V., St. s. Dauperate.....	5,720	L.T.W.K., St. s. Egrement.....	6,861
L.N.J.G., St. s. Calaveras.....	2,479	L.V.C.F., St. s. Cliffwood.....	5,104	L.M.T.V., St. s. Davenport.....	5,491	L.Q.W.P., St. s. Eldena.....	6,900
L.N.M.C., St. s. Callispeh.....	2,479	L.T.H.B., St. s. Clodla.....	2,459	LR.V.M., St. s. Davidson County.....	3,283	LR.J.T., St. s. Ellnridge.....	7,001
L.M.G.K., St. s. Calma.....	3,017	L.V.Q.T., St. s. Clontarf.....	4,960	L.P.Q.B., St. s. Deatur Bridge.....	3,658	L.S.W.R., St. s. Elkhorn.....	6,321
L.W.H.P., St. s. Calver.....	3,263	L.T.Q.H., St. s. Coahoma County.....	5,590	LR.P.S., St. s. Deer Lodge.....	6,187	L.S.P.O., St. s. Elkridge.....	6,318
L.W.H.P., St. s. Calver.....	4,071	L.Q.V.N., St. s. Coaxet.....	6,038	L.M.T.D., St. s. Deflance.....	7,611	L.R.T.W., St. s. Elkton.....	6,318
L.S.P.F., St. s. Cambridge.....	3,263	L.T.F.G., St. s. Cockapanset.....	5,995	L.V.G.F., St. s. Delanson.....	5,989	LR.T.S., St. s. Elmport.....	6,865
L.V.J.S., St. s. Canoga.....	5,675	L.N.C.J., St. s. Cocolino.....	3,013	LS.D.H., St. s. Delight.....	5,141	MB.V.T., St. s. Emergency Aid.....	5,477
L.S.V.J., St. s. Cansumet.....	5,996	M.H.L.F., St. s. Cody.....	5,104	L.W.Q.D., St. s. Delrosa.....	3,474	L.T.C.P., St. s. Endleott.....	6,199
L.K.R.G., St. s. Cape Henry.....	4,028	L.V.H.R., St. s. Coedle.....	5,590	L.H.H.K., St. s. Democracy.....	4,430	LM.N.T., St. s. Englewood.....	4,746
L.N.K.J., St. s. Cape May.....	6,417	L.V.H.Q., St. s. Coeur d'Alene.....	5,104	M.B.G.D., St. s. Deperro.....	3,475	L.S.W.B., St. s. Epitacio Pessoa.....	5,999
L.K.W.D., St. s. Cape Roman.....	4,025	L.N.S.U., St. s. Cohasset.....	5,293	LP.H.N., St. s. Deranof.....	5,227	I.T.G.K., St. s. Escambia.....	5,444
L.W.H.S., St. s. Capillo.....	4,137	L.N.V.M., St. s. Cokato.....	3,545	MB.K.T., St. s. Dorbely.....	3,475	LP.Q.N., St. s. Esopus.....	2,551
L.Q.P.P., St. s. Caplines.....	2,531	L.Q.K.N., St. s. Cokesell.....	6,176	L.S.B.K., St. s. Dertona.....	2,924	L.V.W.M., St. s. Eghan Allen.....	7,701
L.W.N.D., St. s. Capital of Nebraska.....	3,545	L.V.V.Q., St. s. Coldbrook.....	5,104	L.V.N.W., St. s. Des Moines Bridge.....	3,545	L.J.F.O., St. s. Evansville.....	3,944
L.W.Q.M., St. s. Capulin.....	5,513	L.V.M.N., St. s. Cold Harbor.....	5,056	LT.S.C., St. s. Detroit Wayne.....	2,606	L.Q.C.S., St. s. Everglades.....	2,362
L.W.R.S., St. s. Cardonia.....	5,104	L.S.B.J., St. s. Cold Spring.....	6,075	LT.P.H., St. s. Ducl.....	5,586	L.W.J.J., St. s. Evergreen City.....	5,990
M.B.J.I., St. s. Careno.....	5,109	L.V.Q.H., St. s. Coldwater.....	5,590	LS.N.J., St. s. Deva.....	2,919	L.N.J.F., St. s. Eyota.....	2,529
L.S.K.O., St. s. Caribon.....	2,551	L.S.W.T., St. s. Colindale.....	2,533	LT.C.W., St. s. Dewey.....	5,630	LP.G.V., St. s. Falmouth.....	2,551
M.B.H.J., St. s. Carlton.....	5,127	M.B.S.J., St. s. Collin H. Livingston.....	6,071	LR.F.T., St. s. Diabla.....	6,997	LQ.H.I., St. s. Faraby.....	3,286
M.B.K.S., St. s. Carplaka.....	5,104	L.V.M.K., St. s. Collamer.....	5,112	LS.W.G., St. s. Diligent.....	1,177	L.T.R.M., St. s. Fargoe.....	2,606
L.R.O.B., St. s. Casceda.....	4,839	L.V.C.J., St. s. Collingsworth.....	5,101	LV.G.T., St. s. Dilworth.....	7,045	L.P.T.S., St. s. Farnam.....	3,283
L.T.V.P., St. s. Casey.....	5,017	L.N.P.H., St. s. Colonia.....	2,526	MB.V.W., St. s. Dinsmore.....	6,144	L.Q.M.P., St. s. Fassett.....	2,527
L.P.D.G., St. s. Casmalla.....	2,551	L.S.D.M., St. s. Colorado Springs.....	6,064	L.Q.S.F., St. s. Dio.....	4,823	L.N.M.V., St. s. Federal.....	6,868
L.S.F.V., St. s. Casper.....	4,970	L.N.K.C., St. s. Columbine.....	2,551	MCK.V., St. s. District of Columbia.....	7,641	L.S.W.M., St. s. Federal Bridge.....	3,283
M.H.N.O., St. s. Castaba.....	5,030	L.W.D.K., St. s. Commack.....	5,620			L.R.Q.S., St. s. Ferdinandina.....	2,551
LP.V.T., St. s. Castle Wood.....	3,304	L.V.J.V., St. s. Conchatta.....	5,620			L.S.H.J., St. s. Firtheille.....	6,075
L.M.S.W., St. s. Catawba.....	3,129	L.W.C.H., St. s. Conejos.....	5,110			L.W.C.Q., St. s. Fishkill.....	5,628
L.T.P.C., St. s. Cathlamet.....	5,869	L.S.M.H., St. s. Conewago.....	2,546			LS.W.V., St. s. Fluor Star.....	5,562
M.B.P.C., *Sch. Catskill.....	2,106	L.M.T.P., St. s. Congaree.....	2,551			L.N.J.P., St. s. Folsom.....	2,546
L.P.B.T., St. s. Cedar Spring.....	2,343	L.N.I.S., St. s. Connorsville.....	2,232			L.M.P.H., St. s. Forster.....	2,552
L.R.F.B., St. s. Ceralvo.....	2,323	L.W.H.Q., St. s. Conness Peak.....	5,620			L.W.B.V., St. s. Fort Armstrong.....	3,545
L.Q.M.R., St. s. Cerosco.....	2,323	LP.H.I., St. s. Conotton.....	2,321			L.Q.M.W., St. s. Fort George.....	2,551
L.N.D.S., St. s. Challenger.....	7,953	L.Q.B.P., St. s. Consort.....	3,283			LS.B.M., St. s. Fort Leavenworth.....	2,532
L.R.D.W., St. s. Chamberino.....	2,323	L.S.W.N., St. s. Continental Bridge.....	3,283			L.S.H.J., St. s. Fort Logan.....	2,534
L.Q.M.T., St. s. Chamberlee.....	2,323	L.N.W.D., St. s. Contoocook.....	2,341			LP.W.O., St. s. Fort Pitt Bridge.....	3,283
L.R.F.B., St. s. Chantler.....	2,323	L.T.P.S., St. s. Cook.....	3,287			LP.R.I., St. s. Fort Riley.....	2,539
LR.P.D., St. s. Chaparel.....	2,323	L.T.P.C., St. s. Coosa.....	1,969			LP.M.V., St. s. Fort Sill.....	2,601
L.W.K.S., St. s. Chappagua.....	4,745	L.Q.N.K., St. s. Copalgrove.....	2,321			LP.N.W., St. s. Fort Smith.....	2,591
L.Q.M.V., St. s. Chappel.....	2,323	LP.V.M., St. s. Coperas.....	2,153			LP.N.B., St. s. Fort Snelling.....	2,537
L.N.V.H., St. s. Charlot.....	3,286	L.Q.R.K., St. s. Coquina.....	2,140			LP.M.T., St. s. Fort Stevens.....	2,591
L.Q.W.H., St. s. Chattanooga.....	3,545	L.T.V.F., St. s. Coquilt.....	3,283			LP.C.S., St. s. Fort Wayne.....	6,231
L.R.C.O., St. s. Chautauqua.....	2,323	L.Q.R.J., St. s. Cornpeak.....	2,153			L.P.M.B., St. s. Fort Wright.....	2,526
L.M.F.D., St. s. Chebanlip.....	4,839	L.R.G.V., St. s. Cornucopia.....	2,153			LS.N.J., St. s. Fourth Alabama.....	3,283
L.T.F.C., St. s. Chepadoa.....	6,035	L.J.N.W., St. s. Coronado.....	5,989			L.V.O.J., St. s. Franklin County.....	2,592
L.M.H.F., St. s. Cheron.....	2,543	L.N.R.H., St. s. Corrales.....	2,146			L.L.K.K., St. s. Freedom.....	5,640
M.D.R.Q., St. s. Chester Klwams.....	5,502	L.N.D.V., St. s. Corsicana.....	2,146			L.K.V.S., St. s. Fresno.....	6,002
L.V.D.K., St. s. Chester Valley.....	5,590	L.S.G.V., St. s. Corson.....	4,969			LV.B.T., St. s. Gaffney.....	4,827
L.J.Q.G., St. s. Chestnut Hill.....	4,035	L.T.H.B., St. s. Coskata.....	3,257			L.Q.K.S., St. s. Galahad.....	5,723
L.Q.B.R., St. s. Chetopa.....	3,545	LR.P.P., St. s. Costigan.....	6,126			L.M.N.S., St. s. Galshburg.....	5,138
L.N.K.F., St. s. Chiblabos.....	2,551	LS.M.G., St. s. Cottal.....	5,963			MC.N.P., St. s. Galveston.....	6,171
L.Q.P.C., St. s. Chiego Bridge.....	3,283	L.S.C.O., St. s. Couler.....	2,565			LK.W.R., St. s. Garibald.....	2,873
L.W.C.M., St. s. Chiknamanga.....	3,874	LP.B.C., St. s. Courgeois.....	7,932			M.B.L.P., St. s. Gatoway City.....	5,976
L.T.J.P., St. s. Chickasaw.....	4,948	LM.W.V., St. s. Cranecreek.....	2,232			M.C.D.Q., St. s. George Peirce.....	5,462
LT.P.Q., St. s. Chicomico.....	6,042	L.N.F.S., St. s. Cranecrest.....	2,232			L.H.Q.F., St. s. George Washing-	23,788
L.H.H.J., St. s. Chipchung.....	6,164	LT.P.J., St. s. Cranford.....	6,527			ton.....	
L.V.N.F., St. s. City of Alum.....	5,539	L.M.J.V., St. s. Crathorne.....	2,241			M.B.S.L., St. s. George E. Weed.....	5,976
LT.S.D., St. s. City of Alton.....	5,594	LM.J.W., St. s. Crawl Keys.....	2,292			LS.B.I., St. s. Glen Ridge.....	5,101
L.V.M.H., St. s. City of Berkeley.....	6,030	L.N.H.B., St. s. Craycroft.....	2,292			L.Q.W.D., St. s. Glymont.....	2,722
MC.J.S., St. s. City of Dalhart.....	5,511	L.N.V.Q., St. s. Cressap.....	2,922			LN.B.R., St. s. Goodspeed.....	2,395
M.C.H.F., St. s. City of Elwood.....	6,171	L.T.J.F., St. s. Cripple Creek.....	6,321			LN.B.S., St. s. Goreo.....	2,310
L.H.G., St. s. City of Eureka.....	5,728	L.T.M.J., St. s. Crisfield.....	6,321			LR.K.V., St. s. Gray Eagle.....	2,073
L.S.G.Q., St. s. City of Fairbury.....	5,053	L.V.D.W., St. s. Crosskeys.....	6,360			LR.K.P., St. s. Grayling.....	2,639
L.P.W.V., St. s. City of Flint.....	4,963	L.N.B.Q., St. s. Crown City.....	2,412			L.W.I.J., St. s. Greenland.....	5,502
M.B.C., St. s. City of Fort Worth.....	6,501	L.N.B.G., St. s. Cruso.....	5,453			L.V.I.J., St. s. Guano.....	2,873
		MB.K.O., St. s. Culberson.....	5,153			LP.T.J., St. s. Guilford.....	2,573
		L.N.J.D., St. s. Cumberland.....	2,551				

NAMES, ALPHABETICALLY ARRANGED, AND POST-OFFICE ADDRESSES OF MANAGING OWNERS OF MERCHANT VESSELS HAVING SIGNAL LETTERS, WITH RIGS, NAMES, AND GROSS TONNAGES—Continued.

United States Shipping Board, Washington, D. C.—Continued.

LNVG, St. s. Lake Gravett.....	2,611
LPNJ, St. s. Lake Gravit.....	2,592
LPNI, St. s. Lake Greenbrier.....	2,592
LPRW, St. s. Lake Gretna.....	2,592
LPVB, St. s. Lake Grogan.....	2,592
LTVN, St. s. Lake Haresti.....	2,089
LWGB, St. s. Lake Harmulla.....	2,686
LMGQ, St. s. Lake Harris.....	2,217
LMTV, St. s. Lake Heelen.....	1,993
LKQJ, St. s. Lake Hemlock.....	2,308
LMRT, St. s. Lake Hewes.....	2,330
LKQJ, St. s. Lakehurst.....	2,308
LVPJ, St. s. Lake Ikatan.....	2,659
LQVW, St. s. Lake Inaha.....	2,022
LNCS, St. s. Lake Indian.....	1,991
LSVN, St. s. Lake Inyanook.....	2,696
LMDV, St. s. Lake Janet.....	2,292
LNDK, St. s. Lake Jettie.....	2,157
LKTB, St. s. Lake Larga.....	2,371
LKTC, St. s. Lake Lasang.....	2,371
LMHQ, St. s. Lake Ledan.....	2,369
LMQV, St. s. Lake Leinando.....	2,370
LMHK, St. s. Lake Lesa.....	2,352
LPNK, St. s. Lake Lecco.....	2,350
LKQT, St. s. Lake Lida.....	2,177
LQCV, St. s. Lake Liliusun.....	2,350
LMQD, St. s. Lake Linden.....	2,150
LKTR, St. s. Lake Louisa.....	2,242
LMVQ, St. s. Lake Marlon.....	2,230
LMFB, St. s. Lake Markham.....	1,998
LKWP, St. s. Lake Mary.....	2,292
LNDP, St. s. Lake Matitoto.....	2,338
LKMH, St. s. Lake Mauporas.....	2,242
LMVD, St. s. Lake Modford.....	2,034
MCVJ, St. s. Lake Modford.....	2,677
LKTV, St. s. Lake Modford.....	2,037
LTVR, St. s. Lake Ogan.....	2,363
LJHD, St. s. Lake Ouarlo.....	2,711
LMIR, St. s. Lake Ormoc.....	2,003
LMVH, St. s. Lake Osweya.....	2,348
LMNI, St. s. Lake Otsuquo.....	2,416
LMKV, St. s. Lake Pehula.....	2,337
LMJK, St. s. Lake Pearl.....	2,292
LMQJ, St. s. Lake Peavauco.....	2,167
LNKO, St. s. Lake Pickaway.....	2,339
LKCF, St. s. Lake Pleasant.....	2,221
LSVN, St. s. Lake Saba.....	2,352
LQSV, St. s. Lake St. Clair.....	2,308
LKND, St. s. Lake St. Regis.....	2,238
LNHJ, St. s. Lake Sanford.....	2,232
LQDK, St. s. Lake Sapor.....	2,592
LSVW, St. s. Lake Savius.....	2,059
LQCV, St. s. Lake Shawano.....	2,177
LMQV, St. s. Lake Silver.....	2,292
LSJK, St. s. Lake Singara.....	2,716
LKQJ, St. s. Lake Straho.....	2,301
LJFM, St. s. Lake Superior.....	1,977
LKMF, St. s. Lake Traverso.....	1,993
LVDQ, St. s. Lake Traba.....	2,600
LJEW, St. s. Lake Yevlow.....	2,003
LMTB, St. s. Lake Yevlow.....	2,292
LKVG, St. s. Lake Washburn.....	2,121
LKRV, St. s. Lake Weir.....	2,018
LNBJ, St. s. Lake Wilson.....	2,139
LMCO, St. s. Lake Winaco.....	2,013
LKNE, St. s. Lake Winona.....	2,303
LNGR, St. s. Lake Winoski.....	2,416
LMPG, St. s. Lake Winthrop.....	2,150
LMIV, St. s. Lake Yalira.....	2,338
LNHH, St. s. Lake Yelverton.....	2,332
LMCJ, St. s. Lake Yemassoc.....	2,319
LMQV, St. s. Lake Ypsilanti.....	2,368
LNIV, St. s. Lake Zaliski.....	2,332
LTRQ, St. s. Lansdowne.....	5,479
LWJM, St. s. Las Vegas.....	5,463
LWCH, St. s. Latham.....	6,237
LNVR, St. s. Latoka.....	2,594
LQCV, St. s. Laurel.....	4,296
MBNV, St. s. Lavada.....	6,032
LNDV, St. s. Lehigh.....	5,193
MBLD, St. s. Leopard.....	1,780
MBID, St. s. Lovitshan.....	69,090
LNRF, St. s. Lewiston.....	2,531

United States Shipping Board, Washington, D. C.—Continued.

LMOK, St. s. Liberator.....	7,707
LNHD, St. s. Liberty.....	6,211
LWBG, St. s. Liberty Bell.....	5,107
LSDB, St. s. Liberty Glo.....	4,979
LSGR, St. s. Liberty Land.....	5,753
LWDV, St. s. Lightning.....	183
MCVII, St. s. Lio.....	7,245
LPBF, St. s. Lithopolis.....	2,362
LSNQ, St. s. Lockport.....	6,214
LSMH, St. s. Lono Star.....	2,531
LNFD, St. s. Lonoko.....	2,540
LRFC, St. s. Lorain.....	0,213
LSNR, St. s. Lordship Manor.....	3,275
LWSO, St. s. Lorotta.....	5,493
MBHQ, St. s. Lorraine Cross.....	5,127
LQWS, St. s. Louisville Bridge.....	3,283
LRVK, St. s. Luxpallio.....	4,900
LRVJ, St. s. Lyeoming.....	5,989
LTWD, St. s. McCreary County.....	2,600
LQKH, St. s. McKeesport.....	6,629
LSVC, St. s. Moran.....	170
LMQV, St. s. M. J. Scanlon.....	5,602
LTQJ, St. s. Magneric.....	5,172
LMNG, St. s. Mahaska.....	2,524
LQHB, St. s. Mahnet.....	2,541
LRWJ, St. s. Maldon Creek.....	5,753
LMKR, St. s. Manada.....	2,542
MBNK, St. s. Manataway.....	5,030
LWMD, St. s. Manatee.....	5,948
LVBV, St. s. Manham.....	6,030
LQKW, St. s. Manhattan Is- land.....	4,834
LRPT, St. s. Mannahocking.....	2,944
LVGH, St. s. Maquan.....	0,031
LPWQ, St. s. Maratanza.....	3,044
LTRH, St. s. Margus.....	3,545
LKTF, St. s. Mariner's Harbor.....	2,431
LPQJ, St. s. Marne.....	6,191
LPFD, St. s. Marshfield.....	2,983
LWSK, St. s. Marsodak.....	3,545
LQTL, St. s. Masca.....	3,286
LTRJ, St. s. Massillon Bridge.....	3,515
LMJK, St. s. Masuda.....	4,814
MCQJ, St. s. Matagorda.....	1,312
LNHR, St. s. Matta pan.....	3,044
MCNV, St. s. Meanticuit.....	6,061
LNVS, St. s. Medford.....	2,594
MOKT, St. s. Memnon.....	3,329
LTGQ, St. s. Menominee.....	441
LPJN, St. s. Mercer.....	6,219
LSKV, St. s. Mercer Victory.....	5,500
LTHK, St. s. Merry Mount.....	5,724
MBDH, St. s. Meton.....	7,311
LMHP, St. s. Middlebury.....	2,585
LQTN, St. s. Milwaukee Bridge.....	3,275
LSKJ, St. s. Minnequa.....	5,502
LTSK, St. s. Minnowawa.....	3,283
LVKQ, St. s. Minooka.....	3,545
LVKV, St. s. Miskanza.....	0,910
LVEQ, St. s. Mitchell.....	5,510
MCFC, St. s. Moffitt.....	6,144
LWBV, St. s. Mohawks.....	6,049
LQPC, St. s. Moline.....	2,067
LQBN, St. s. Monana.....	3,545
LRVW, St. s. Monasses.....	5,983
LPGR, St. s. Monmouth.....	4,766
LNQT, St. s. Mono.....	3,431
LVBN, St. s. Monomac.....	3,283
LVQJ, St. s. Monroe.....	5,628
LTQS, St. s. Montagu.....	6,076
LMPE, St. s. Montclair.....	4,773
LRKH, St. s. Montgomery.....	3,283
LRND, St. s. Moosaboc.....	2,573
LPCO, St. s. Mooshauslo.....	3,283
LKCI, St. s. Moositaika.....	420
LNQT, St. s. Moraine.....	2,537
LVKN, St. s. Moravia Bridge.....	3,283
LNVS, St. s. Morganza.....	2,460
LMNI, St. s. Morfistown.....	4,746
MBKO, St. s. Mosella.....	6,034
LSVQ, St. s. Moshto.....	3,658
LPTQ, St. s. Moss Point.....	2,551
LRSP, St. s. Mount Evans.....	6,267

United States Shipping Board, Washington, D. C.—Continued.

LJHW, St. s. Mount Shasta.....	4,720
LHQJ, St. s. Mount Vernon.....	18,372
LPWB, St. s. Mt. Vernon Bridge.....	3,545
LRNH, St. s. Mulpua.....	6,139
LRSB, St. s. Munra.....	2,531
MBSJ, St. s. Mursa.....	6,085
LKPH, St. s. Muscatino.....	4,708
LNRR, St. s. Muskoto.....	3,044
MCJD, St. s. Naamhok.....	5,976
MCGL, St. s. Nacata.....	5,076
LKTW, St. s. Nacogdochos.....	2,628
LNHP, St. s. Nauwa.....	6,240
MCQJ, St. s. Namaskot.....	6,082
LMTB, St. s. Nameckit.....	2,525
LHMJ, St. s. Nansomond.....	13,332
LNSD, St. s. Nantabala.....	5,714
LNBW, St. s. Nantaskot.....	5,268
MCDR, St. s. Narbo.....	6,085
MCQT, St. s. Narcissus.....	6,085
MCTN, St. s. Nashaba.....	6,062
LNGE, St. s. Nashotah.....	2,594
LQTH, St. s. National Bridge.....	3,545
MBVT, St. s. Natlur.....	4,659
LWJO, St. s. Nauyas.....	6,037
LQDT, St. s. Nawitka.....	3,349
LNJS, St. s. Neceah.....	2,594
LWNT, St. s. Neomaha.....	6,501
LPST, St. s. Nomassa.....	2,551
LNFM, St. s. Neponset.....	7,435
LPWK, St. s. Nesco.....	3,283
LWQK, St. s. Nesholoe.....	3,283
LHGW, St. s. Neusho.....	4,496
LPOW, St. s. Newburgh.....	5,501
LVNQ, St. s. New England.....	3,545
MBLJ, St. s. New Orleans.....	6,171
LQBI, St. s. New Windsor.....	5,590
LVCH, St. s. Nile.....	6,868
ITWS, St. s. Nipmuc.....	5,969
LSQJ, St. s. Nishmaha.....	0,076
LTBH, St. s. Nobles.....	4,999
LBVF, St. s. Nocculula.....	5,411
LTGJ, St. s. Nockum.....	0,024
LWBO, St. s. Noddle Island.....	3,257
LSWD, St. s. Nakaty.....	6,036
LSNT, St. s. Nonantum.....	3,515
LKRF, St. s. North Bend.....	3,024
LPHE, St. s. North Pole.....	4,130
LVMH, St. s. Norumbega.....	5,582
LNJV, St. s. Nnpoleia.....	2,594
LKSV, St. s. Oakland.....	6,002
LQDC, St. s. Okak.....	2,469
LNTG, St. s. Oktorara.....	2,531
LRVW, St. s. Ogentz.....	5,562
LWVF, St. s. Oklahoma City.....	3,545
MCNS, St. s. Oldham.....	6,171
LSGD, St. s. Olen.....	4,972
LPQK, St. s. Onokama.....	3,545
LPNV, St. s. Opollka.....	3,283
LQVJ, St. s. Opequaw.....	3,515
LTDP, St. s. Ophis.....	4,753
LSRK, St. s. Oranl.....	0,910
LPVS, St. s. Oraton.....	2,563
LHQM, St. s. Orion.....	0,023
LWGM, St. s. Oronoko.....	3,545
LRVJ, St. s. Osawatomie.....	0,031
LPRI, St. s. Osawatomie.....	5,720
LQBT, St. s. Oscoda.....	5,789
LNRY, St. s. Oshkosh.....	3,961
LPQS, St. s. Oskaloosa.....	5,623
LNRV, St. s. Oskawa.....	0,100
LVSR, St. s. Ossn.....	4,846
LKMH, St. s. Ossineko.....	5,577
LRSC, St. s. Ossling.....	4,801
LWDP, St. s. Otisco.....	4,830
LJIB, St. s. Otsego.....	4,638
LKMN, St. s. Ovarbrook.....	6,721
LPQR, St. s. Owatona.....	2,531
LQBD, St. s. Oyaka.....	2,469
LNDC, St. s. Ozauko.....	4,015
LQPF, St. s. Ozotlo.....	6,078
MBGO, St. s. Pacuet.....	5,527
LWJP, St. s. Padusey.....	4,838
MBRF, St. s. Pagassot.....	5,527

United States Shipping Board, Washington, D. C.—Continued.

LPTH, St. s. Pailsados.....	4,841
LWQF, St. s. Pallas.....	4,839
MBJV, St. s. Palo Alto.....	6,144
MDKQ, St. s. Pan America.....	13,712
LQRF, St. s. Panga.....	2,551
LNJV, St. s. Panola.....	3,545
LWTH, St. s. Pansa.....	4,839
LTMK, St. s. Parla.....	2,074
LSQC, St. s. Parksville.....	3,545
LKJS, St. s. Pasadena.....	6,002
LNCT, St. s. Pascagoula.....	2,551
LQTK, St. s. Passaic Bridge.....	3,283
LWIR, St. s. Patrick Henry.....	7,586
LVMR, St. s. Pawlet.....	6,076
LHQV, St. s. Pawnee.....	4,471
LRVN, St. s. Pawtucket.....	3,283
MBWV, St. s. Peacock.....	741
LTQV, St. s. Peckskill.....	5,590
LJHP, St. s. Philippines.....	11,440
LMRU, St. s. Phoenix.....	5,731
LNTS, St. s. Phoenix Bridge.....	3,283
LRTB, St. s. Pipestone County.....	5,102
LWER, St. s. Pittsburgh Bridge.....	3,545
LPOB, St. s. Polar Bear.....	4,297
LMOC, St. s. Polar Sea.....	4,111
LRDN, St. s. Polybius.....	7,041
MBOD, St. s. Pomona.....	7,583
LRVQ, St. s. Pontchartrain.....	2,842
LRVQ, St. s. Pontia.....	3,545
LRVQ, St. s. Portsmouth.....	5,881
LHQV, St. s. Potomac.....	9,709
MBLK, St. s. Potter.....	6,171
LQST, St. s. Poughkeepsie.....	5,588
MOKK, St. s. President Adams.....	10,585
LMJR, St. s. President Arthur.....	10,421
MBQT, St. s. President Cleve- land.....	14,123
LHQV, St. s. President Filmore.....	9,699
MCWJ, St. s. President Garfield.....	10,588
MDFK, St. s. President Grant.....	14,119
MDJB, St. s. President Harding.....	14,187
MCOR, St. s. President Harri- son.....	10,533
MCBO, St. s. President Hayes.....	10,533
MCWB, St. s. President Jackson.....	14,123
MOKS, St. s. President Jefferson.....	14,174
MDFP, St. s. President Lincoln.....	14,187
MCTL, St. s. President McKin- ley.....	14,127
MDQF, St. s. President Madison.....	10,587
LWVT, St. s. President Monroe.....	10,533
MCHW, St. s. President Pierce.....	14,123
MOKW, St. s. President Polk.....	10,513
MDJW, St. s. President Roose- velt.....	14,187
MCRO, St. s. President Taft.....	14,123
MBRD, St. s. President Van Buren.....	10,533
MCVN, St. s. President Wilson.....	14,127
LQPF, St. s. Proctor.....	2,321
MBLR, St. s. Provincetown.....	6,216
LPVW, St. s. Prusa.....	5,113
LNFG, St. s. Puget Sound.....	4,838
LSNV, St. s. Putnam.....	3,545
LQVE, St. s. Pythom.....	2,153
LVKT, St. s. Quaker City.....	5,500
LPMC, St. s. Quapaw.....	2,551
LPMD, St. s. Quemakoning.....	2,551
LQNV, St. s. Quero.....	415
LMBP, St. s. Quidnic.....	3,004
MCHT, St. s. Quinault.....	1,138
LMFO, St. s. Quinault.....	2,531
LWTF, St. s. Quillwark.....	6,031
ITWM, St. s. Quilmpine.....	0,202
LNMR, St. s. Quistconek.....	5,144
LRSD, St. s. Quittacas.....	4,767
MBPS, St. s. Raechorso.....	164
LKJN, St. s. Radnor.....	7,699
LJCV, St. s. Rappahanock.....	0,478
LQRN, St. s. Rodlands.....	2,574
LWFT, St. s. Red Mountain.....	5,395
LWQJ, St. s. Reindeer.....	164
LRJQ, St. s. Remus.....	4,744

Names, ALPHABETICALLY ARRANGED, AND POST-OFFICE ADDRESSES OF MANAGING OWNERS OF MERCHANT VESSELS HAVING SIGNAL LETTERS, WITH SIGNS, NAMES, AND GROSS TONNAGES—Continued.

United States Shipping Board, Washington, D. C.—Continued.

LVTH, St. s. Ripon.....	2,689
LVNS, St. s. Riverside Bridge...	3,545
LVRF, St. s. Rockaway Park...	4,783
LVRT, St. s. Rock Island.....	2,966
LVKJ, St. s. Rockport.....	5,404
LVRB, St. s. Rountus.....	5,104
MBFV, St. s. Rotarian.....	4,747
LVRH, St. s. Rushville.....	2,559
LVRW, St. s. Sabotawan.....	4,534
LPKH, St. s. Sacandaga.....	4,937
LPDE, St. s. Saccarappa.....	4,965
LPFR, St. s. Sao City.....	6,735
LQFV, St. s. Saco.....	5,106
LQBK, St. s. Sagaporak.....	5,113
LMSD, St. s. Sag Harbor.....	2,431
LPQT, St. s. Saguacho.....	5,021
LQET, St. s. Sahalo.....	5,693
LVNB, St. s. St. Anthony.....	4,839
LRMK, St. s. St. Augustine.....	3,283
LRMB, St. s. St. Johns County...	3,256
LWMF, St. s. Salaam.....	5,900
LWTK, St. s. Sallna.....	7,311
LNFO, St. s. Salmon.....	3,030
LVNF, St. s. Salvation Lass.....	4,989
LSQW, St. s. Sampson.....	4,177
LWSD, St. s. San Pasqual.....	6,486
LQRY, St. s. Sangamon.....	5,083
LPBT, St. s. Sapinoro.....	8,106
LVDG, St. s. Sapouia.....	2,795
LQSB, St. s. Sarcoale.....	5,116
LPDI, St. s. Saris.....	2,554
LRFM, St. s. Satarlia.....	4,994
LQHR, St. s. Saucou.....	5,106
LQHS, St. s. Saugorties.....	5,101
LQFV, St. s. Saugus.....	4,985
MBFD, St. s. Sawokla.....	5,984
LRNW, St. s. Scantico.....	5,106
LQRW, St. s. Scaenectady.....	5,116
LQMN, St. s. Schodack.....	6,784
LQMK, St. s. Schohario.....	4,971
LRBO, St. s. Schoodie.....	5,102
LRKS, St. s. Schrono.....	5,114
LWBK, St. s. Schuykill Bridge...	3,283
LTFQ, St. s. Scottsburg.....	7,771
LSKC, St. s. Seattle Spirit.....	5,627
LRFK, St. s. Seekonk.....	5,083
LVFT, St. s. Seoninole.....	5,984
LQJF, St. s. Sewickly.....	2,558
LQRD, St. s. Seypen.....	2,563
LSDR, St. s. Sharon.....	4,936
LSQQ, St. s. Shickshiny.....	5,103
LPBQ, St. s. Shooters Island.....	4,765
LRMJ, St. s. Shortsville.....	3,577
LMFF, St. s. Shroveport.....	7,277
LQBV, St. s. Siletz.....	5,767
LQSV, St. s. Silverbrook.....	5,784
LWVJ, St. s. Sinasta.....	6,052
LVTV, St. s. Sioux City.....	2,689
LTRP, St. s. Sioux Falls.....	2,606
LNWF, St. s. South Pole.....	4,116
MDCL, St. s. Southern Cross.....	13,788
LWQL, St. s. Springfield.....	5,641
MBPQ, St. s. Stallion.....	164
LSMP, St. s. Stanley.....	6,463
LQTO, St. s. Steadfast.....	7,588
LVKF, St. s. Steel Ago.....	6,187
LVKD, St. s. Steelmaker.....	6,187
MQND, St. s. Stockton.....	7,294
MBDT, St. s. Storm King.....	5,673
LVTP, St. s. Summerleaf.....	6,141
LVBO, St. s. Suidance.....	5,183
MBHJ, St. s. Surinam.....	2,677
LTVS, St. s. Susquehanna.....	9,959
LJSN, St. s. Sutherland.....	4,855
LVJD, St. s. Suwald.....	3,645
LNDI, St. s. Swampscoot.....	2,551
MBKH, St. s. Syros.....	6,601
LSVG, St. s. Tagus.....	426
LVNK, St. s. Tampa.....	5,948
LPMQ, St. s. Tanka.....	2,563
LQCK, St. s. Tartar.....	416
LJVF, St. s. Tashmoo.....	3,283
LVJG, St. s. Tekoa.....	3,278
LVKM, St. s. Tennify.....	4,764
MCQB, St. s. Tenas.....	2,212

United States Shipping Board, Washington, D. C.—Continued.

LTSM, St. s. Terre Haute.....	5,670
LSWC, St. s. Texarkana.....	5,498
LVWD, St. s. The Angeles.....	5,481
LPWY, St. s. The Lambs.....	6,629
LNQC, St. s. Tillamook.....	2,594
LPFW, St. s. Toka.....	2,550
LVJH, St. s. Toledo Bridge.....	3,545
LQNJ, St. s. Tollard.....	5,874
MBON, St. s. Tolosa.....	5,527
MBLV, St. s. Tomalva.....	5,104
LVJK, St. s. Tona.....	3,278
LVJM, St. s. Tonasit.....	3,545
LWDF, St. s. Toopl.....	429
MBFG, St. s. Topa Topa.....	5,453
LVQC, St. s. Trimountain.....	5,413
LRPQ, St. s. Tripp.....	5,703
LRPK, St. s. Triumph.....	5,785
LSOB, St. s. Tuckanuck.....	6,001
LVJN, St. s. Tuladi.....	3,283
LSNV, St. s. Tulsa.....	5,083
MCSL, St. s. Tulsagas.....	7,215
LVNG, St. s. Tuwotanka.....	2,449
MCPG, St. s. Tuxpanoll.....	7,215
LWJT, St. s. Union.....	5,926
LWGH, St. s. Union Liberty.....	2,659
LSTF, St. s. Vanada.....	6,059
LVNF, St. s. Victorious.....	7,597
LWVP, St. s. Vincennes Bridge...	3,515
LSQP, St. s. Vincent.....	6,210
LVFQ, St. s. Vinila.....	5,551
LVNT, St. s. Virginia Bridge...	3,283
LKVV, St. s. Vittorio Em- manuele III.....	4,855
LQNV, St. s. Volant.....	415
LVND, St. s. Volunteer.....	7,717
LVJS, St. s. Von Steuben.....	14,507
LRKN, St. s. Waban.....	6,038
LHSW, St. s. Wachusott.....	4,336
LSFM, St. s. Waco.....	3,545
MOBV, St. s. Wacosta.....	5,976
LMHQ, St. s. Wahkiakum.....	2,528
LPQN, St. s. Wakiki.....	2,531
LKWS, St. s. Wakulla.....	5,435
LRVS, St. s. Walden.....	5,511
LRYS, St. s. Wallkill.....	3,283
LMDJ, St. s. Wampum.....	5,451
LPNR, St. s. Wanoyanda.....	2,590
LPWH, St. s. Wanzu.....	3,014
MBWF, St. s. Warbler.....	715
MCNV, St. s. Ward.....	6,171
LSQC, *Sch. Wasagya.....	2,259
LMFH, St. s. Wassalo.....	5,529
LHYV, St. s. Watauga.....	1,668
LWJD, St. s. Waterbury.....	5,510
LRTV, St. s. Waterdown.....	6,408
LPQT, St. s. Wathena.....	6,107
LVNJ, St. s. Watonwan.....	5,467
LVSW, St. s. Waubesa.....	6,107
LQNG, St. s. Wauconda.....	5,423
LRBS, St. s. Waukegan.....	6,126
LRBF, St. s. Waukesha.....	6,209
LKSH, St. s. Waukesha.....	2,585
LVFF, St. s. Wauwatosa.....	2,689
LSHW, St. s. Wawalona.....	6,076
LRNS, St. s. Waxahachie.....	5,497
LNRO, St. s. Wayucan.....	2,571
LSPK, St. s. Wekika.....	3,513
LVNS, St. s. West Africa.....	2,611
LRQD, St. s. West Alcoa.....	6,606
LKTW, St. s. West Alsek.....	5,637
LQBV, St. s. West Amersoga.....	5,462
LMBC, St. s. West Apaum.....	5,573
LJRP, St. s. West Arrow.....	5,802
LRCL, St. s. West Ashawa.....	5,609
LPKR, St. s. West Avenal.....	5,692
LKPM, St. s. Westboro.....	5,747
LKRO, St. s. West Bridge.....	5,709
LVJG, St. s. Westbrook.....	5,742
LSPI, St. s. West Cactus.....	5,643
LTBW, St. s. West Caddoa.....	5,641
LVQN, St. s. West Cadron.....	5,724
LWHK, St. s. West Canokia.....	6,045
LQSR, St. s. West Cajoot.....	5,642
LWFF, St. s. West Calera.....	5,344
LRPH, St. s. West Calumb.....	5,946

United States Shipping Board, Washington, D. C.—Continued.

LWPP, St. s. West Cannak.....	5,647
MBDG, St. s. West Camargo.....	5,881
LVSQ, St. s. West Campgaw.....	5,565
MBNF, St. s. West Canon.....	5,645
LNTQ, St. s. West Cape.....	5,597
MBSQ, St. s. West Carmona.....	5,645
LPCC, St. s. West Carulfax.....	5,627
LRPW, St. s. West Cawthon.....	5,534
LRDN, St. s. West Cayoto.....	5,561
LRFQ, St. s. West Celeran.....	5,763
LRFS, St. s. West Celton.....	6,187
LSGP, St. s. West Chatala.....	6,187
LQTB, St. s. West Cherow.....	6,188
LJTB, St. s. Westchester.....	5,623
LVSP, St. s. West Cheswald.....	5,711
LRQB, St. s. West Chelac.....	5,627
MDFW, St. s. West Chopaka.....	7,460
LMJD, St. s. West Coast.....	5,988
LPDR, St. s. West Cobalt.....	5,721
LMCP, St. s. West Cohas.....	5,647
LRPQ, St. s. West Compa.....	5,700
LRCT, St. s. West Conoh.....	5,899
LVSP, St. s. West Cornu.....	5,795
LPGK, St. s. West Cressey.....	5,596
MCHK, St. s. West Cussofa.....	5,376
LKRN, St. s. West Durleo.....	5,522
LJWF, St. s. West Eagle.....	5,690
LMWF, St. s. West Ekonk.....	5,630
LPQJ, St. s. West Elcajon.....	5,560
LNKY, St. s. West Elcaseo.....	5,766
LVNV, St. s. West Eldara.....	5,607
LVSR, St. s. West Erral.....	5,444
LJRM, St. s. Westfield.....	5,749
LMCT, St. s. Westford.....	5,698
LVND, St. s. West Galea.....	5,435
LMKW, St. s. West Galoo.....	5,392
LMHD, St. s. West Gambo.....	5,579
LMKD, St. s. West Gotonska.....	5,728
LVNS, St. s. West Grana.....	5,445
LKNQ, St. s. West Grove.....	5,688
LKRK, St. s. West Hampton.....	5,832
LPVY, St. s. West Harcuver.....	5,696
LQNG, St. s. West Hardaway.....	5,702
LQVB, St. s. West Hargravo.....	6,280
LRHF, St. s. West Harlan.....	6,267
LVBN, St. s. West Harshaw.....	5,750
LSKR, St. s. West Hartland.....	5,721
LSRP, St. s. West Hartley.....	5,757
LSQJ, St. s. West Harts.....	6,167
LVFD, St. s. West Hassayampa.....	5,757
LJMT, St. s. West Havon.....	5,781
LQHM, St. s. West Helix.....	5,651
LQGF, St. s. West Hemattlo.....	5,621
LQWJ, St. s. West Hembrio.....	5,779
LRTM, St. s. West Honshaw.....	5,684
LSFG, St. s. West Hopburn.....	5,630
LVFS, St. s. West Hoeseltino.....	5,588
LVKS, St. s. West Hika.....	5,372
LVRF, St. s. West Humrod.....	5,940
LVPD, St. s. West Hobomac.....	5,527
LVSC, St. s. West Holbrook.....	5,376
MBWQ, St. s. West Honaker.....	5,376
LVSH, St. s. West Hosokio.....	5,561
LVWF, St. s. West Humhaw.....	5,527
LQBV, St. s. West Imboden.....	5,751
LRKO, St. s. West Indian.....	5,702
LVSK, St. s. West Inskip.....	5,555
LFGQ, St. s. West Ira.....	5,879
LRQB, St. s. West Irmo.....	5,900
LSFQ, St. s. West Isleta.....	6,080
LVNO, St. s. West Islip.....	5,779
LVWJ, St. s. West Ison.....	5,773
LVMD, St. s. West Ivan.....	5,587
LVWII, St. s. West Ivls.....	5,896
LVPI, St. s. West Jaffroy.....	5,693
LVBS, St. s. West Jappa.....	5,893
LVFQ, St. s. West Jena.....	5,896
LVJW, St. s. West Jessup.....	5,867
LVQK, St. s. West Jester.....	5,866
LVCP, St. s. West Kador.....	5,570
LRMV, St. s. West Kassou.....	5,937
LVTK, St. s. West Katan.....	5,634
LVJR, St. s. West Keats.....	5,661
LVVQ, St. s. West Kehar.....	5,620
LVVH, St. s. West Kedron.....	5,620

United States Shipping Board, Washington, D. C.—Continued.

LVGH, St. s. West Keene.....	5,600
LVST, St. s. West Kyska.....	6,006
LJSP, St. s. Westlako.....	5,771
LJMI, St. s. Westland.....	5,832
LVDR, St. s. West Lashaway.....	5,515
LKFR, St. s. West Lianga.....	5,673
LVRII, St. s. West Loquassuek.....	5,641
LVNF, St. s. West Madaket.....	6,087
LVNQ, St. s. West Mahomet.....	5,527
LVPN, St. s. West Mahwah.....	6,589
LQRD, St. s. West Maximus.....	5,561
LVNV, St. s. West Mead.....	5,618
LVWR, St. s. West Mingo.....	5,910
LVRS, St. s. West Mingo.....	5,690
LVFW, St. s. West Montop.....	5,940
LVWT, St. s. West Morland.....	6,629
LKRM, St. s. Westmount.....	5,649
LKQR, St. s. West Munham.....	5,753
LVFP, St. s. West Neger.....	5,588
LVKR, St. s. West Neger.....	5,615
LVSC, St. s. West Nilus.....	5,956
LVJQ, St. s. West Nivaria.....	5,652
LVQC, St. s. West Nohno.....	6,186
LVNY, St. s. West Nonument.....	5,652
LVSB, St. s. West Norranus.....	5,652
LRPF, St. s. West Nosska.....	5,663
LVVP, St. s. West Notus.....	5,652
MCPK, St. s. West O'Kowa.....	5,370
LTRM, St. s. West Potasset.....	5,707
LJPI, St. s. West Point.....	6,057
LVNK, St. s. West Pool.....	5,724
LVVF, St. s. Westport.....	5,665
MDOV, St. s. West Prospect.....	7,460
LRBM, St. s. West Quechee.....	5,711
LVPO, St. s. West Raritanus.....	5,703
LVBN, St. s. West Saginaw.....	6,187
LVSC, St. s. West Segovia.....	6,187
LVFM, St. s. West Selene.....	5,940
LQVY, St. s. West Sequana.....	5,613
LKMI, St. s. West Shore.....	5,714
LQJO, St. s. West Taconk.....	6,170
LQJB, St. s. West Tagoos.....	5,658
LQVS, St. s. West Tofant.....	5,623
LQGH, St. s. West Vaca.....	5,548
LVNR, St. s. West Vaw.....	5,769
LVKD, St. s. West Vawna.....	5,735
LVJK, St. s. West Wauneko.....	5,765
LVSQ, St. s. Westwood.....	5,691
LVNS, St. s. West Zeda.....	5,658
LVNR, St. s. West Zuckor.....	5,543
LVSN, St. s. West Zula.....	0,000
LVKS, St. s. Western Ally.....	6,834
LVNQ, St. s. Western Bello.....	5,698
LVBR, St. s. Western Chlof.....	5,759
LVKS, St. s. Western City.....	5,823
LVVP, St. s. Western Comet.....	5,571
LVRC, St. s. Western Cross.....	5,754
LVRF, St. s. Western Glen.....	5,683
LVNO, St. s. Western Hero.....	5,611
LVNO, St. s. Western Hope.....	5,754
LVJO, St. s. Western King.....	5,659
LQPD, St. s. Western Knight.....	5,779
LVMI, St. s. Western Light.....	5,769
LVMT, St. s. Western Maid.....	5,760
LVKN, St. s. Western Ocean.....	5,760
LVNV, St. s. Western Plains.....	5,683
LVMB, St. s. Western Pride.....	5,688
LVKN, St. s. Western Queen.....	5,833
LVNO, St. s. Western Scout.....	5,760
LVKO, St. s. Western Sea.....	5,813
LVMP, St. s. Western Spirit.....	5,760
LVPC, St. s. Western Star.....	5,688
LVSM, St. s. Western Wave.....	5,832
LVNJ, St. s. Western World.....	1,371
LVJN, St. s. Westward.....	5,663
LVQV, St. s. Westward Ho.....	6,418
LVQN, St. s. Wheatland Mon- tana.....	7,001
LVTH, St. s. Wheaton.....	6,867
LVQN, St. s. Wheeling Mold.....	3,282
LVTH, St. s. Whistler.....	3,188
LVGH, St. s. Wichita.....	6,171
LVND, St. s. Wilaha.....	2,537
LVCD, St. s. Wildwood.....	5,590
MBWQ, St. s. Willet.....	715

NAMES, ALPHABETICALLY, ARRANGED, AND POST-OFFICE ADDRESSES OF MANAGING OWNERS OF MERCHANT VESSELS HAVING SIGNAL LETTERS, WITH RIGGS, NAMES, AND GROSS TONNAGES—Continued.

United States Shipping Board, Washington, D. C.—Continued.	United Transit Co., 30 Church St., New York, N. Y.:	Western Mercantile Marine Corp., 110 Market St., San Francisco, Calif.:	Williams Steamship Co., 11 Moore St., New York, N. Y.:
MBQD, St. s. William Penn. 7,615	LMIN, St. s. Coyote. 2,551	KWLS, St. s. Catherine G. Sudden. 2,052	LSJV, St. s. Willhlo. 4,810
LVSM, St. s. William H. Webb. 5,950	Universal Steamship & Barge Co., Burke Building, Seattle, Wash.:	KWHP, St. s. Charles Christenson. 830	LSTV, St. s. Willpolo. 4,810
LWQV, St. s. Winona. 5,063	MBSII, St. s. Grifidu. 1,484	LCQV, St. s. Edna Christenson. 2,244	LVQF, St. s. Wilsolo. 5,816
LSOR, St. s. Winona County. 6,010	Upham, Richard D., New York, N. Y.:	Western Transport Co., 430 Sansome St., San Francisco, Calif.:	Wilmington Towing Co., Wilmington, N. C.:
LWVR, St. s. Winston-Salem. 6,223	KFGC, Sch. Sen Fox. 101	LMQB, St. s. Eldorado. 2,180	KMWD, St. s. Mary Collins. 243
LRQM, St. s. Winyah. 5,492	Vaccaro Bros. & Co., Camp and Natchez Sts., New Orleans, La.:	Western Union Telegraph Co., 193 Broadway, New York, N. Y.:	Wilmington Transportation Co., Wilmington, Calif.:
LMDH, St. s. Wislakah. 2,024	LDSF, St. s. Calarla. 4,095	LPKD, St. s. Robert C. Clowry. 532	MCTW, St. s. Avalon. 1,985
LTKJ, St. s. Wisla. 3,416	Vacuum Oil Co., 61 Broadway, New York, N. Y.:	Western Whaling and Trading Co., San Francisco, Calif.:	KRPV, St. s. Hermosa. 483
LWMK, St. s. Wizard. 2,188	LNMB, St. s. Charles M. Everett. 5,372	LJVD, Ga. s. Carolyn Frances. 569	Wilson, Henry, 112 Market St. San Francisco, Calif.:
LRQW, St. s. Wonahbe. 2,531	LSKD, St. s. Bayoune. 1,077	Western White Cedar Co., Marshfield, Oreg.:	LQFB, St. s. Idaho. 1,047
LRGT, St. s. Woodmause. 3,283	MFGN, St. s. Birkenhead. 6,960	KRCN, St. s. Cleone. 228	KVPL, St. s. Oregon. 989
LJHS, St. s. Woonsocket. 5,937	LQJK, St. s. Brannell Point. 3,262	Westport Essex Ferry Co., Houses Point, N. Y.:	LQJL, St. s. Svea. 618
LJKT, St. s. Worcester. 5,718	MCLJ, St. s. Gargoyle. 7,002	KLPB, St. s. Admiral. 123	Wilson Fisheries Co., 2701 Smith Building, Seattle, Wash.:
LPTG, St. s. Woyana. 2,551	LQJM, St. s. Paulsboro. 6,698	Weyerhaeuser Lumber Co. (Wash.), 1023 6th St., Tacoma, Wash.:	LKMC, Ga. s. Apex. 785
LJMD, St. s. Wyandotte. 4,761	LWQR, St. s. Rochester. 6,830	MCDD, St. s. Hanley. 7,583	Wilvers, Albert C., 405 7th St., Erie, Pa.:
LQGV, St. s. Wynoche. 6,065	MDWL, St. s. Vacoll. 4,218	MBCD, St. s. Pomona. 7,583	LJNQ, St. s. Muscota. 2,660
LSIH, St. s. Wytheville. 6,098	LWRF, St. s. Vacuum. 7,009	Whitecomb Haynes & Whitney, Ellsworth, Me.:	Winnbago S. S. Corp., 8 Bridge St., New York, N. Y.:
MBHR, St. s. Yaka. 5,976	Vall, N. H., 315 West 5th St., Los Angeles, Calif.:	KMHJ, Sch. Henrietta A. Whitney. 217	LVMF, St. s. Winnbago. 4,280
LNVI, St. s. Yakima. 2,523	LDCP, Ga. s. Vaquero. 231	JKBC, Sch. Lavolta. 201	Winnecome Steamship Co., New York, N. Y.:
LRHS, St. s. Yalaca. 6,046	Van Brunt Corp., 36 Wall St., New York, N. Y.:	JMBC, Sch. Nellie Grant. 139	MBNW, St. s. Winnecome. 2,916
MBSV, St. s. Yalza. 5,976	KJQR, Sch. Benjamin A. Van Brunt. 1,191	White, R. B., Salisbury, Md.:	Winston, E. T., 1445 Peach Tree Road, Savannah, Ga.:
MBRK, St. s. Yapalaga. 5,976	Virginia Fisheries, Ditchley, Va.:	KLSF, Sch. B. P. Gravenor. 184	MDVP, St. s. Logan. 7,161
LPMH, St. s. Yawah. 2,551	LDBI, St. s. A. Brooke Taylor. 295	White, R. B., Salisbury, Md.:	Wintou Navigation Corp., care David Cohon Co., 116 W. 32d St., New York, N. Y.:
LKHS, St. s. Yesoking. 5,749	Wagner, Charles, 469 20th St., Brooklyn, N. Y.:	KLSE, Sch. Charles D. Stanford. 714	LPQK, Sch. Wallington. 970
LTOH, St. s. Yonachlich. 7,225	KVLQ, St. s. Miramar. 181	KLSH, Sch. Clarence A. Holland. 200	Wisla Steamship Corp., care Duncan and Mount, 27 William St., New York, N. Y.:
LJPT, St. s. Yosemite. 6,077	Wallace, Emery C., Portland, Me.:	LJCH, Sch. Purnell T. White. 751	LTKJ, St. s. Wisla. 3,416
LRFD, St. s. Youngstown. 6,433	KJWF, Sch. Regina. 114	White, Arthur, 2048 Washington St., Boston, Mass.:	Wood, W. H., 1 Drum St., San Francisco, Calif.:
LJCB, St. s. Yucca. 2,777	Wallace, Everett W., Milbridge, Me.:	White, Clara, 15 Walnut St., Roxbury, Mass.:	MCPB, St. s. Solano. 6,702
LDDJ, St. s. Yukon. 4,843	KBLI, Sch. Mattie J. Allen. 220	White, James L., Maloy. 174	E. K. Wood Lumber Co., 1 Drum St., San Francisco, Calif.:
LPIQ, St. s. Zaca. 6,067	War Department, Inland & Coastwise Waterways Service, 51 Beaver St., New York, N. Y.:	White, Everett I., Machias, Me.:	LJGP, St. s. Cascano. 1,853
LSHP, St. s. Zarembo. 4,927	MCSR, St. s. Vicksburg. 757	JFBV, St. s. Alaska. 220	LJVS, St. s. Dauntless. 123
LNCS, St. s. Zirkel. 6,073	Warner Quinlan Co., 79 Wall St., New York, N. Y.:	White, Irving J., Boston, Mass.:	KPHI, Sch. Fred J. Wood. 681
United States Mex. Oil Co., 26 Beaver St., New York, N. Y.:	LTKB, St. s. Spandel. 176	White, J. Frank, Front and Orange Sts., Wilmington, Del.:	LJMS, Gas, Lassen. 717
LWIM, St. s. Darden. 5,189	Washington-Colonial Beach Co., Washington, D. C.:	KMPB, St. s. Endeavor. 315	LRRP, St. s. Meridon. 2,251
MBCF, St. s. Dartford. 5,186	KTDQ, St. p. St. Johns. 1,098	White, Joseph M., 114 S. Frederick St., Baltimore, Md.:	LJWS, St. s. Olympia. 1,977
MHLG, St. s. Gladysbo. 5,186	Wasson, Alma L., Calais, Me.:	HSTN, Sch. Robert McClintock. 151	KWML, St. s. San Jacinto. 614
MBRQ, St. s. Idimao. 5,186	KJIV, Sch. Henry H. Chamberlain. 245	White, Gratwick & Mitchell S. S. Co., Buffalo, N. Y.:	LKWH, St. s. Shasta. 878
United States Steel Products Co., 30 Church St., New York, N. Y.:	Watson, R. Duke, Pratt and Frederick Sts., Baltimore, Md.:	LGPB, St. s. Usonia. 1,306	LCSK, St. s. Sieklyou. 881
MCTF, St. s. Annilston City. 5,626	JRWJ, Sch. Annie E. Webb. 101	Whitman, H. C., 302 Louisiana Bldg., New Orleans, La.:	KWNH, St. s. Tainalpais. 574
MCVP, St. s. Atlanta City. 5,656	JVLH, Sch. Haulah Land. 165	KOMJ, St. s. H. C. Cadmus. 413	Woodcock, O. P., 403 Main St., Jacksonville, Fla.:
LDPB, St. s. Baitu. 4,229	JVCD, Sch. Eva D. Rosa. 101	Whitney Bros. Co., Duluth, Minn.:	KJLZ, Sch. Lizzia A. Williams. 188
MCKJ, St. s. Bessemer City. 5,780	JNRQ, Sch. Madson. 229	LWNV, St. s. William A. Whitney. 145	Woodside, Alexander, Estate of, 2700 Ellbert St., San Francisco, Calif.:
LWIK, St. s. Birmingham City. 6,032	JNVS, Sch. Robert. 155	Whitney-Central Trust & Savings Bank, Gravier & St. Charles Sts., New Orleans, La.:	KORQ, Sch. Bertie Minor. 392
MDFN, St. s. Chattanooga City. 5,656	JHQN, Sch. Sandy Hook. 106	LWGC, St. s. Lake Gunn. 2,056	KDWB, Sch. Esther Bulme. 428
LDFB, St. s. Charleston Hall. 4,785	KJCN, Sch. Thomas J. Shryock. 173	Whitney & Boden Shipping Co., Mobile, Ala.:	LTKG, Sch. Henriette. 735
LWIC, St. s. Chickasaw City. 6,081	KQBR, Sch. Virginia. 129	KQLG, Sch. Fearless. 736	Wood Towing Corp., Norfolk, Va.:
LDFC, St. s. Clieker Hall. 4,319	Watson, F. A., 2167 W. 6th St., Los Angeles, Calif.:	KLND, Bgn. Geneva. 493	LJVS, St. s. Dauntless. 123
LDPB, St. s. Crafton Hall. 5,773	KJMC, Ga. s. Sequola. 370	MQWV, Sch. Golden Rod. 412	KLQD, St. s. Joseph D. Wood. 283
LWVS, St. s. Ensley City. 6,157	Webb, Charles F., 110 State St., Boston, Mass.:	KQFW, Sch. Ludlow. 762	KTMS, St. s. Nonpareil. 167
MCPQ, St. s. Fairfield City. 5,623	LCON, Sch. Edwin G. Farrar. 536	KRVH, Sch. M. Turner. 816	LSKD, St. s. Vanguard. 177
LDFE, St. s. Howick Hall. 5,096	LMGH, Sch. Hesper. 1,318	KRMJ, Sch. Marion N. Cobb. 459	Wooden, Orlando V., Laurel, Del.:
MDCN, St. s. Knoxville City. 5,656	LKCC, Sch. James E. Coburn. 987	LBJQ, Sch. Melbourn P. Smith. 650	LCSF, Sch. Granville R. Bacon. 285
MDBN, St. s. Memphis City. 5,656	LBRD, Sch. William E. Litchfield. 512	KRMF, Sch. Rosolito. 681	Wright, M. G., Elizabeth City, N. J.:
MBPV, St. s. Mobile City. 6,187	West Coast Transportation Co., 1702 Hoge Bldg., Seattle, Wash.:	KQMH, Bkn. S. G. Wilder. 604	KLPN, Sch. Harriet C. Whitehead. 222
MDPV, St. s. Montgomery City. 5,656	KTWC, St. s. Roosevelt. 619	MDIV, Sch. Stranger. 595	LJKB, St. s. Sarah Quinn. 1,521
LDPV, St. s. San Francisco. 5,102	Westmoreland Coal Co., 224 South 3d St., Philadelphia, Pa.:	LHID, Sch. William E. Burnham. 772	Wrightson, Walter, Ashland place, Mobile, Ala.:
LDPN, St. s. Santa Rosalie. 5,482	KVPT, *Sch. Carpenter. 1,566	Williams Lighterage Co., C. W., 25 Beaver St., New York, N. Y.:	LSCN, Sch. Copperfield. 691
MCRP, St. s. Selma City. 5,084	KTHB, *Sch. Charles F. Pritchard. 861	LJMW, St. s. Jessie C. Williams. 157	Yellowstone Navigation Co., 430 Sansome St., San Francisco, Calif.:
MBHQ, St. s. Steel Engineer. 5,656	KTLS, *Sch. George H. Stetson. 675		KWFI, St. s. Yellowstone. 767
MBIN, St. s. Steel Exporter. 5,656	KTDG, *Sch. Horace A. Allyn. 859		Zobley, J. Walter, 1314 Real Estate Trust Bldg., Philadelphia, Pa.:
MBTC, St. s. Steel Inventor. 5,656	MFCV, *Sch. Hutchinsonson. 1,031		LQCB, Bk. John J. Phillips. 145
LWIK, St. s. Steel Mariner. 5,656	LGWV, *Sch. Irwin. 1,301		Zeller, Jacob A., 1740 Van Buren, New York, N. Y.:
MFCY, Ga. s. Steel Navigator. 5,718	LHKP, Sch. Manor. 1,603		KMDV, St. s. Eugene Hughes. 111
MDJP, St. s. Steel Ranger. 5,656	LJFQ, *Sch. Osceola. 1,621		
MDBQ, St. s. Steel Seafarer. 5,718	LGFY, *Sch. Westmoreland. 1,593		
MDHK, St. s. Steel Scientist. 5,718			
MDWV, St. s. Steel Trader. 5,656			
MDDF, St. s. Steel Worker. 5,656			
MCDK, St. s. Tuscaloosa. 5,656			
United Transatlantic Lines, 21-4 State St., New York, N. Y.:			
KLPB, St. s. New York. 10,050			
United States Transport Co., New York, N. Y.:			
ITDV, St. s. H. F. Morse. 6,054			
ISTF, St. s. H. F. Morse. 6,054			
United States Whaling Co., Kotchikan, Alaska:			
LCHI, St. s. Star 1. 196			
LCHR, St. s. Star 2. 143			
LCHS, St. s. Star 3. 143			

CODE LIST OF THE UNITED STATES NAVY.

Vessels marked (†) still under construction.

Signal letters.	Name of vessel.	Type.	Hull.	Propulsion.	Rig.	Guns.	Displacement (normal).
							<i>Tons.</i>
GBCII	Beaver	Tender	Steel	Single screw	2 masts	4	5,970
GBCK	Chowink	Mine sweeper	do	do	do	2	950
GBCM	Cormorant	do	do	do	do	2	950
GBCS	Gannet	do	do	do	do	2	950
GBCV	Grobe	do	do	do	do	2	950
GBDK	Mallard	do	do	do	do	2	950
GBDR	Ortolan	do	do	do	do	2	950
GBDT	Peacock	do	do	do	do	2	950
GBDV	Pigeon	do	do	do	do	2	950
GBFC	Redwing	do	do	do	do	2	950
GBFD	Sandpiper	do	do	do	do	2	950
GBFM	Vireo	do	do	do	do	2	950
GBFN	Warbler	do	do	do	do	2	950
GBFQ	Willot	do	do	do	do	2	950
GBFT	Wilmetto	Unclassified (Lako steamer)	do	Twin screw	do	0	2,600
GBLD	Aitair	Tender	do	Turbine, 1 screw	do	0	13,025
GBLF	Antares	Auxiliary (Msc.)	do	do	2 masts	0	11,450
GBLI	Arctio	Store ship	do	do	do	0	12,600
GBLJ	Gold Star	Auxiliary (Msc.)	do	Single screw	do	0	10,550
GBLM	Boreas	Store ship	do	Turbine, 1 screw	do	0	12,600
GBLN	Canopus	Tender	do	Single screw	do	0	9,325
GBLP	Capella	Cargo	do	Turbine, 1 screw	do	6	11,450
GBLR	Donobola	Tender	do	do	do	0	13,025
GBLT	Laramie	Oiler	do	Single screw	2 masts	4	14,450
GBLW	Procyon	Auxiliary (Msc.)	do	Turbine, 1 screw	do	0	11,475
GBMC	Rapidan	Oiler	do	Single screw	2 masts	4	10,800
GBMD	Regulus	Cargo	do	do	do	0	10,550
GBMF	Rigel	Tender	do	Turbine, 1 screw	do	0	13,025
GBMH	Saltus	Oiler	do	Single screw	2 masts	4	10,800
GBMJ	Sopulga	do	do	do	do	4	10,800
GBMK	Sirus	Cargo	do	Turbine, 1 screw	do	0	11,450
GBML	Spica	do	do	do	do	0	11,450
GBMP	Vega	do	do	do	do	0	11,450
GBMQ	Yukon	Store ship	do	do	do	0	12,600
GBNC	Surgeon Bay	Unclassified (steamer)	Wood	Single screw	do	0	
GBND	Comodoro	Unclassified	do	do	do	0	
GBNF	Iriarcliff	Unclassified (steamer)	Wood	do	do	0	
GBPL	S. C. 57	Submarine chaser	do	Triple screw	1 mast	1	77
GBPM	Hay Spring	Tug	Steel	Single screw	do	1	775
GBPT	S. C. 63	Submarine chaser	Wood	Triple screw	1 mast	1	77
GBPV	S. C. 64	do	do	do	do	1	77
GBRM	S. C. 102	do	do	do	do	1	77
GBTH	S. C. 151	do	do	do	do	1	77
GBTK	S. C. 155	do	do	do	do	1	77
GBVJ	S. C. 185	do	do	do	do	1	77
GBVK	S. C. 186	do	do	do	do	1	77
GBVM	S. C. 188	do	do	do	do	1	77
GBVQ	S. C. 191	do	do	do	do	1	77
GBVR	S. C. 192	do	do	do	do	1	77
GBVV	S. C. 210	do	do	do	do	1	77
GBVN	S. C. 229	do	do	do	do	1	77
GBVQ	S. C. 231	do	do	do	do	1	77
GBFN	S. C. 271	do	do	do	do	1	77
GBFQ	S. C. 320	do	do	do	do	1	77
GBFT	S. C. 326	do	do	do	do	1	77
GBFV	S. C. 328	do	do	do	do	1	77
GBHK	S. C. 340	do	do	do	do	1	77
GBHL	S. C. 341	do	do	do	do	1	77
GBKP	Eagle 1	Patrol vessel	Steel	Turbine, 1 screw	2 masts	2	500
GBKQ	Eagle 2	do	do	do	do	2	500
GBKR	Eagle 3	do	do	do	do	2	500
GBKS	Eagle 4	do	do	do	do	2	500

¹ At loaded summer draft.

CODE LIST OF THE UNITED STATES NAVY—Continued.

Signal letters.	Name of vessel.	Type.	Hull.	Propulsion.	Rig.	Guns.	Displacement (normal).
							<i>Tons.</i>
GCKT	Eagle 5.	Patrol vessel.	Steel.	Turbine, 1 screw.	2 masts.	5	500
GCKV	Eagle 6.	do.	do.	do.	do.	5	500
GCKW	Eagle 7.	do.	do.	do.	do.	5	500
GCLH	Eagle 8.	do.	do.	do.	do.	5	500
GCLD	Eagle 9.	do.	do.	do.	do.	5	500
GCLF	Eagle 10.	do.	do.	do.	do.	5	500
GCLH	Eagle 11.	do.	do.	do.	do.	5	500
GCLJ	Eagle 12.	do.	do.	do.	do.	5	500
GCLK	Eagle 13.	do.	do.	do.	do.	5	500
GCLM	Eagle 14.	do.	do.	do.	do.	5	500
GCLN	Eagle 15.	do.	do.	do.	do.	5	500
GCLQ	Eagle 17.	do.	do.	do.	do.	5	500
GCLR	Eagle 18.	do.	do.	do.	do.	5	500
GCLS	Eagle 19.	do.	do.	do.	do.	5	500
GCMB	Eagle 23.	do.	do.	do.	do.	5	500
GCMD	Eagle 21.	do.	do.	do.	do.	5	300
GCMH	Eagle 26.	do.	do.	do.	do.	5	500
GCMJ	Eagle 27.	do.	do.	do.	do.	5	500
GCMK	Eagle 28.	do.	do.	do.	do.	5	500
GCLM	Eagle 29.	do.	do.	do.	do.	5	500
GCMQ	Eagle 32.	do.	do.	do.	do.	5	500
GCMR	Eagle 33.	do.	do.	do.	do.	5	500
GCMS	Eagle 31.	do.	do.	do.	do.	5	500
GCMT	Eagle 35.	do.	do.	do.	do.	5	500
GCMY	Eagle 36.	do.	do.	do.	do.	5	500
GCMW	Eagle 37.	do.	do.	do.	do.	5	500
GCNH	Eagle 38.	do.	do.	do.	do.	5	500
GCND	Eagle 39.	do.	do.	do.	do.	5	500
GCNF	Eagle 40.	do.	do.	do.	do.	5	500
GCNH	Eagle 41.	do.	do.	do.	do.	5	500
GCNJ	Eagle 42.	do.	do.	do.	do.	5	500
GCNK	Eagle 43.	do.	do.	do.	do.	5	500
GCNL	Eagle 44.	do.	do.	do.	do.	5	300
GCNM	Eagle 45.	do.	do.	do.	do.	5	500
GCNP	Eagle 46.	do.	do.	do.	do.	5	500
GCNQ	Eagle 47.	do.	do.	do.	do.	5	500
GCNR	Eagle 48.	do.	do.	do.	do.	5	500
GCNS	Eagle 49.	do.	do.	do.	do.	5	500
GCNT	Eagle 50.	do.	do.	do.	do.	5	500
GCQB	Hiddle.	Destroyer.	do.	Turbine, 2 screw.	do.	5	1,154
GCQD	Du Pont.	do.	do.	do.	do.	5	1,154
GCQF	Hornadou.	do.	do.	do.	do.	5	1,151
GCQJ	Ellis.	do.	do.	do.	do.	5	1,154
GCQK	Colo.	do.	do.	do.	do.	5	1,154
GCQL	J. Fred Tailbot.	do.	do.	do.	do.	5	1,154
GCQM	Dickerson.	do.	do.	do.	do.	5	1,211
GCQN	Leary.	do.	do.	do.	do.	5	1,211
GCQP	Schenek.	do.	do.	do.	do.	5	1,211
GCQR	Herbert.	do.	do.	do.	do.	5	1,211
GCQS	Palmer.	do.	do.	do.	do.	5	1,191
GCQT	Thatcher.	do.	do.	do.	do.	5	1,191
GCQV	Walker.	do.	do.	do.	do.	5	1,191
GCQW	Crosby.	do.	do.	do.	do.	5	1,191
GCRI	Meredith.	do.	do.	do.	do.	5	1,131
GCRI	Bush.	do.	do.	do.	do.	5	1,191
GCRI	Cowell.	do.	do.	do.	do.	5	1,191
GCRI	Maddox.	do.	do.	do.	do.	5	1,191
GCRI	Footo.	do.	do.	do.	do.	5	1,191
GCRI	Rodgers.	do.	do.	do.	do.	5	1,191
GCRI	Harris.	Light mine layer.	do.	do.	do.	5	1,215
GCRI	Anthony.	do.	do.	do.	do.	5	1,191
GCRI	Sproston.	do.	do.	do.	do.	5	1,191
GCRI	Utzal.	do.	do.	do.	do.	5	1,191
GCRI	MacKenzie.	Destroyer.	do.	do.	do.	5	1,191
GCRI	Renshaw.	do.	do.	do.	do.	5	1,191
GCRI	O'Bannon.	do.	do.	do.	do.	5	1,191
GCRI	Hogan.	do.	do.	do.	do.	5	1,191
GCRI	Howard.	do.	do.	do.	do.	5	1,191
GCRI	Stansbury.	do.	do.	do.	do.	5	1,191
GCRI	Hopewell.	do.	do.	do.	do.	5	1,213
GCRI	Thomas.	do.	do.	do.	do.	5	1,213
GCRI	Haraden.	do.	do.	do.	do.	5	1,213
GCRI	Abbot.	do.	do.	do.	do.	5	1,213
GCRI	Bagoy.	do.	do.	do.	do.	5	1,213
GCRI	Clemson.	do.	do.	do.	do.	5	1,215
GCRI	Dahlgren.	do.	do.	do.	do.	5	1,215
GCRI	Goldsbrough.	do.	do.	do.	do.	5	1,215
GCRI	Semmes.	do.	do.	do.	do.	5	1,215
GCRI	Satterlee.	do.	do.	do.	do.	5	1,215
GCRI	Mason.	do.	do.	do.	do.	5	1,215

CODE LIST OF THE UNITED STATES NAVY—Continued.

Signal letters.	Name of vessel.	Type.	Hull.	Propulsion.	Rig.	Guns.	Displacement (normal).
							Tons.
GCSV	Abel P. Upshur.....	Destroyer.....	Steel.....	Turbine, 2 screw.....	2 masts.....	5	1,215
GCSW	Hunt.....	do.....	do.....	do.....	do.....	5	1,215
GCTB	Wolborn C. Wood.....	do.....	do.....	do.....	do.....	5	1,215
GCTD	George E. Badger.....	do.....	do.....	do.....	do.....	5	1,215
GCTE	Branch.....	do.....	do.....	do.....	do.....	5	1,215
GCTH	Herndon.....	do.....	do.....	do.....	do.....	5	1,215
GCTJ	Dallas.....	do.....	do.....	do.....	do.....	5	1,215
GCTR	Chandler.....	do.....	do.....	do.....	do.....	5	1,215
GCTB	Southard.....	do.....	do.....	do.....	do.....	5	1,215
GCTV	Hovey.....	do.....	do.....	do.....	do.....	8	1,215
GCTW	Long.....	do.....	do.....	do.....	do.....	8	1,215
GCVB	Broome.....	do.....	do.....	do.....	do.....	5	1,215
GCVD	Alden.....	do.....	do.....	do.....	do.....	5	1,215
GCVF	Smith Thompson.....	do.....	do.....	do.....	do.....	5	1,215
GCVH	Barker.....	do.....	do.....	do.....	do.....	5	1,215
GCVJ	Tracy.....	do.....	do.....	do.....	do.....	5	1,215
GCVK	Borlo.....	do.....	do.....	do.....	do.....	5	1,215
GCVL	John D. Edwards.....	do.....	do.....	do.....	do.....	5	1,215
GCVM	Whipple.....	do.....	do.....	do.....	do.....	5	1,215
GCVN	Parrott.....	do.....	do.....	do.....	do.....	5	1,215
GCVP	Edsall.....	do.....	do.....	do.....	do.....	5	1,215
GCVQ	MacLelsh.....	do.....	do.....	do.....	do.....	5	1,215
GCVR	Simpson.....	do.....	do.....	do.....	do.....	5	1,215
GCVS	Bulmer.....	do.....	do.....	do.....	do.....	5	1,215
GCVT	McCormick.....	do.....	do.....	do.....	do.....	5	1,215
GCVW	Stewart.....	do.....	do.....	do.....	do.....	5	1,215
GCWB	Popo.....	do.....	do.....	do.....	do.....	5	1,215
GCWD	Pearry.....	do.....	do.....	do.....	do.....	5	1,215
GCWF	Pillsbury.....	do.....	do.....	do.....	do.....	5	1,215
GCWH	Ford.....	do.....	do.....	do.....	do.....	5	1,215
GOWJ	Truxtun.....	do.....	do.....	do.....	do.....	5	1,215
GQWK	Paul Jones.....	do.....	do.....	do.....	do.....	5	1,215
GCWL	Hatfield.....	do.....	do.....	do.....	do.....	5	1,215
GQWM	Brooks.....	do.....	do.....	do.....	do.....	5	1,215
GQWN	Gilmer.....	do.....	do.....	do.....	do.....	5	1,215
GQWP	Fox.....	do.....	do.....	do.....	do.....	5	1,215
GQWQ	ICane.....	do.....	do.....	do.....	do.....	5	1,215
GQWR	Humphreys.....	do.....	do.....	do.....	do.....	5	1,215
GCWS	McFarland.....	do.....	do.....	do.....	do.....	5	1,215
GOWT	James K. Paulding.....	do.....	do.....	do.....	do.....	5	1,215
GCWV	Overton.....	do.....	do.....	do.....	do.....	5	1,215
GDBF	Sturtevant.....	do.....	do.....	do.....	do.....	5	1,215
GDBF	Childs.....	do.....	do.....	do.....	do.....	5	1,215
GDBH	King.....	do.....	do.....	do.....	do.....	5	1,215
GDBJ	Sands.....	do.....	do.....	do.....	do.....	5	1,215
GDBK	Williamson.....	do.....	do.....	do.....	do.....	5	1,215
GDBL	Reuben James.....	do.....	do.....	do.....	do.....	5	1,215
GDBM	Bainbridge.....	do.....	do.....	do.....	do.....	5	1,215
GDBN	Goff.....	do.....	do.....	do.....	do.....	5	1,215
GDBP	Barry.....	do.....	do.....	do.....	do.....	5	1,215
GDBQ	Hopkins.....	do.....	do.....	do.....	do.....	5	1,215
GDBR	Lawrence.....	do.....	do.....	do.....	do.....	5	1,215
GDBS	Holknep.....	do.....	do.....	do.....	do.....	5	1,215
GDBT	McCook.....	do.....	do.....	do.....	do.....	5	1,215
GDBV	McCalla.....	do.....	do.....	do.....	do.....	5	1,215
GDBW	Kalk.....	do.....	do.....	do.....	do.....	5	1,185
GDCB	Osmond Ingram.....	do.....	do.....	do.....	do.....	5	1,215
GDCF	Baneroff.....	do.....	do.....	do.....	do.....	5	1,215
GDCI	Wells.....	do.....	do.....	do.....	do.....	5	1,215
GDCJ	Aulick.....	do.....	do.....	do.....	do.....	5	1,215
GDCK	Turner.....	do.....	do.....	do.....	do.....	5	1,215
GDCM	Gills.....	do.....	do.....	do.....	do.....	5	1,215
GDCN	Dolphy.....	do.....	do.....	do.....	do.....	5	1,215
GDCP	McDermutt.....	do.....	do.....	do.....	do.....	5	1,215
GDCQ	Laub.....	do.....	do.....	do.....	do.....	5	1,215
GDCR	Molanahan.....	do.....	do.....	do.....	do.....	5	1,215
GDCS	Edwards.....	do.....	do.....	do.....	do.....	5	1,215
GDCS	Greene.....	do.....	do.....	do.....	do.....	5	1,215
GDCU	Hallard.....	do.....	do.....	do.....	do.....	5	1,215
GDCV	Shubrick.....	do.....	do.....	do.....	do.....	5	1,215
GDCW	Balley.....	do.....	do.....	do.....	do.....	5	1,215
GDFB	Thornton.....	do.....	do.....	do.....	do.....	5	1,215
GDFC	Morris.....	do.....	do.....	do.....	do.....	5	1,215
GDFH	Tingoy.....	do.....	do.....	do.....	do.....	5	1,215
GDFJ	Swasey.....	do.....	do.....	do.....	do.....	5	1,215
GDFK	Meado.....	do.....	do.....	do.....	do.....	5	1,215
GDFL	Sinclair.....	do.....	do.....	do.....	do.....	5	1,215
GDFM	McCawley.....	do.....	do.....	do.....	do.....	5	1,215
GDFN	Moody.....	do.....	do.....	do.....	do.....	5	1,215
GDFP	Henshaw.....	do.....	do.....	do.....	do.....	5	1,215

CODE LIST OF THE UNITED STATES NAVY—Continued.

Signal letters.	Name of vessel.	Type.	Hull.	Propulsion.	Rig.	Guns.	Displacement (normal).
GDFQ	Meyer.....	Destroyer	Steel.....	Turbino, 2 screw.....	2 masts.....	5	Tons. 1,215
GDFR	Doyen.....	do.	do.	do.	do.	5	1,215
GDFS	Sharky.....	do.	do.	do.	do.	5	1,215
GDFP	Toucey.....	do.	do.	do.	do.	5	1,215
GDFV	Breck.....	do.	do.	do.	do.	5	1,215
GLFW	Isherwood.....	do.	do.	do.	do.	5	1,215
GDHB	Case.....	do.	do.	do.	do.	5	1,215
GDHC	Lardner.....	do.	do.	do.	do.	5	1,215
GDHF	Pullman.....	do.	do.	do.	do.	5	1,215
GDHJ	Worden.....	do.	do.	do.	do.	5	1,215
GDHK	Flusser.....	do.	do.	do.	do.	5	1,215
GDHL	Dalo.....	do.	do.	do.	do.	5	1,215
GDHM	Converse.....	do.	do.	do.	do.	5	1,215
GDHN	Reid.....	do.	do.	do.	do.	5	1,215
GDHP	Billingsley.....	do.	do.	do.	do.	5	1,215
GDHQ	Charles Ausburne.....	do.	do.	do.	do.	5	1,215
GDHR	Osborne.....	do.	do.	do.	do.	5	1,215
GDHS	Chauncey.....	do.	do.	do.	do.	5	1,215
GDHT	Fuller.....	do.	do.	do.	do.	5	1,215
GDHV	Perceval.....	do.	do.	do.	do.	5	1,215
GDHW	John Francis Burnes.....	do.	do.	do.	do.	5	1,215
GDJB	Farragut.....	do.	do.	do.	do.	5	1,215
GDJC	Somers.....	do.	do.	do.	do.	5	1,215
GDJF	Stodderl.....	do.	do.	do.	do.	5	1,215
GDJH	Reno.....	do.	do.	do.	do.	5	1,215
GDJK	Farquhar.....	do.	do.	do.	do.	5	1,215
GDJL	Thompson.....	do.	do.	do.	do.	5	1,215
GDJM	Kennedy.....	do.	do.	do.	do.	5	1,215
GDJN	Paul Hamilton.....	do.	do.	do.	do.	5	1,215
GDJP	William Jones.....	do.	do.	do.	do.	5	1,215
GDJQ	Woodbury.....	do.	do.	do.	do.	5	1,215
GDJR	S. P. Lee.....	do.	do.	do.	do.	5	1,215
GDJS	Nicholas.....	do.	do.	do.	do.	5	1,215
GDJT	Young.....	do.	do.	do.	do.	5	1,215
GDJV	Zellin.....	do.	do.	do.	do.	5	1,215
GDJW	Yarborough.....	do.	do.	do.	do.	5	1,215
QDKB	La Vallette.....	do.	do.	do.	do.	5	1,215
QDKC	Sloat.....	do.	do.	do.	do.	5	1,215
QDKF	Wood.....	do.	do.	do.	do.	5	1,215
QDKH	Shirk.....	do.	do.	do.	do.	5	1,215
QDKJ	Kladder.....	do.	do.	do.	do.	5	1,215
QDKL	Selfridge.....	do.	do.	do.	do.	5	1,215
QDKM	Marcus.....	do.	do.	do.	do.	5	1,215
QDKN	Mervine.....	do.	do.	do.	do.	5	1,215
QDKP	Chase.....	do.	do.	do.	do.	5	1,215
QDKQ	Robert Smith.....	do.	do.	do.	do.	5	1,215
QDKR	Mullany.....	do.	do.	do.	do.	5	1,215
QDKS	Coghlan.....	do.	do.	do.	do.	5	1,215
QDKT	Preston.....	do.	do.	do.	do.	5	1,215
QDKV	Lainson.....	do.	do.	do.	do.	5	1,215
QDKW	Brice.....	do.	do.	do.	do.	5	1,215
QDLB	Hull.....	do.	do.	do.	do.	5	1,215
QDLC	Macdonough.....	do.	do.	do.	do.	5	1,215
QDLF	Farenholt.....	do.	do.	do.	do.	5	1,215
QDLH	Sumner.....	do.	do.	do.	do.	5	1,215
QDLJ	Corry.....	do.	do.	do.	do.	5	1,215
QDLK	Melyin.....	do.	do.	do.	do.	5	1,215
QDLM	Litchfield.....	do.	do.	do.	do.	5	1,215
QDLN	Zane.....	do.	do.	do.	do.	5	1,215
QDLP	Wasmuth.....	do.	do.	do.	do.	5	1,215
QDLQ	Trever.....	do.	do.	do.	do.	5	1,215
QDLR	Perry.....	do.	do.	do.	do.	5	1,215
QDLS	Decatur.....	do.	do.	do.	do.	5	1,215
QDLT	Hulbert.....	do.	do.	do.	do.	5	1,215
QDLV	Noa.....	do.	do.	do.	do.	5	1,215
QDLW	William B. Preston.....	do.	do.	do.	do.	5	1,215
QDMB	Preble.....	do.	do.	do.	do.	5	1,215
QDMC	Stuart.....	do.	do.	do.	do.	5	1,215
QDMF	Trull.....	do.	do.	do.	do.	5	1,215
QDTN	Draxos.....	do.	do.	do.	do.	6	14,800
QDTP	Sanderling.....	Miner sweeper	do.	Twin screw	do.	2	950
QDVC	Boston.....	Unclassified (old cruiser)	do.	Single screw	do.	2	3,000
QFJW	Challenge.....	Tug	do.	do.	do.	2	515
QFRH	Sara Thompson.....	Oiler	do.	do.	do.	2	5,830
QFVL	II-6.....	Submarine	Iron	do.	do.	2	357
QFWB	II-1.....	do.	Steel	Twin screw	do.	2	357
QFWC	II-5.....	do.	do.	do.	do.	2	357

CODE LIST OF THE UNITED STATES NAVY—Continued.

Signal letters.	Name of vessel.	Type.	Hull.	Propulsion.	Rig.	Guns.	Displacement (normal).
							Tons.
QFWD	H-7	Submarine	Steel	Twin screw			357
QFWII	H-8	do.	do.	do.			357
QFWJ	H-9	do.	do.	do.			357
QHKKM	Eagle 61	Patrol vessel	do.	Turbine, 1 screw	2 masts	5	530
QHKN	Eagle 62	do.	do.	do.	do.	5	500
QHKP	Eagle 63	do.	do.	do.	do.	5	500
QHKKQ	Eagle 61	do.	do.	do.	do.	5	500
QHKKR	Eagle 65	do.	do.	do.	do.	5	500
QHKS	Eagle 66	do.	do.	do.	do.	5	500
QHKT	Eagle 67	do.	do.	do.	do.	5	500
QHKV	Eagle 68	do.	do.	do.	do.	5	500
QHKW	Eagle 69	do.	do.	do.	do.	5	500
QHLLB	Eagle 60	do.	do.	do.	do.	5	500
QHPC	S. C. 412	Submarine chaser	Wood	Triple screw	1 mast	1	77
QHFN	S. C. 419	do.	do.	do.	do.	1	77
QHFK	S. C. 431	do.	do.	do.	do.	1	77
QHQL	S. C. 432	do.	do.	do.	do.	1	77
QHQM	S. C. 433	do.	do.	do.	do.	1	77
QHQS	S. C. 437	do.	do.	do.	do.	1	77
QHQQW	S. C. 440	do.	do.	do.	do.	1	77
QJKV	Algoma	Tug	Steel	Single screw	2 masts	2	998
QJKW	Ashville	Gunboat	do.	Turbine, single screw	do.	3	1,375
QJLB	Hagaduce	Tug	do.	Single screw	do.	2	1,000
QJLC	Carrabassett	do.	do.	do.	do.	2	1,005
QJLD	Contocook	do.	do.	do.	do.	2	969
QJLF	Iuka	do.	do.	do.	do.	2	969
QJLH	Kalmia	do.	do.	do.	do.	2	1,000
QJLK	Koosauqua	do.	do.	do.	do.	2	969
QJLM	Kowaydin	do.	do.	do.	do.	2	1,000
QJLN	Koka	do.	do.	do.	do.	2	1,000
QJLP	Mahopac	do.	do.	do.	do.	2	1,000
QJLQ	Medusa†	Repair ship	do.	Turbine 1 screw	do.	6	10,000
QJLR	Montcalm	Tug	do.	Single screw	do.	2	998
QJLS	Napa	do.	do.	do.	do.	2	1,000
QJLT	Nitro	Ammunition ship	do.	Turbine, 2 screw	do.	6	10,000
QJLV	Pinola	Tug	do.	Single screw	do.	2	1,000
QJLW	Pyro	Ammunition ship	do.	Turbine, 2 screw	do.	6	10,000
QJMB	Sciota	Tug	do.	Single screw	do.	2	1,000
QJMC	Sumner	do.	do.	do.	do.	2	1,000
QJMD	Tadousac	do.	do.	do.	do.	2	1,000
QJMF	Tatouck	do.	do.	do.	do.	2	1,000
QJMH	Umpqua	do.	do.	do.	do.	2	1,000
QJMK	Wandank	do.	do.	do.	do.	2	1,000
QJMN	Kaweah	Oiler	do.	do.	do.	4	14,450
QJMQ	Mattolo	do.	do.	do.	do.	4	14,450
QJMR	Patoka	do.	do.	do.	2 masts	2	10,800
QJMB	Ramapo	do.	do.	do.	do.	2	10,800
QJMW	Sapelo	do.	do.	do.	do.	2	10,800
QJNC	Tippecanoe	do.	do.	Turbine, 1 screw	do.	4	16,800
QJND	Trinity	do.	do.	do.	do.	2	10,800
QJNF	Rob't L. Barnes	do.	do.	Single screw	1 mast		5,350
QJNK	Relief	Hospital ship	do.	Turbine, 2 screw	2 masts		9,800
QJNM	Neches	Oiler	do.	Twin screw	do.	6	14,800
QJNP	Pecos	do.	do.	do.	do.	6	11,800
QJNQ	Whitney†	Tender	do.	Turbine, 1 screw	do.	14	10,600
QJNV	Dobbin†	do.	do.	do.	do.	14	10,600
QJPB	United States†	Battle cruiser	do.	Electric, 4 screw	2 cargo masts	32	43,500
QJPC	Paducah	Unclassified (old gunboat)	do.	Twin screw	Schooner		1,075
QJPD	Hawk	Unclassified (old yacht)	do.	Single screw	2 masts	3	375
QJPF	Essex	Unclassified (old gunboat)	Wood	do.	Bark	0	1,375
QJPH	Wright	Tender	Steel	Turbine, 1 screw	2 masts	4	11,000
QJPM	Wando	Tug	do.	Single screw	do.	2	575
QJVR	Omaha	Light cruiser	do.	Turbine, 1 screw	1 pole; 1 tripod	18	7,500
QJVS	Milwaukee†	do.	do.	do.	do.	18	7,500
QJVT	Cincinnati†	do.	do.	do.	do.	18	7,500
QJVV	Raleigh†	do.	do.	do.	do.	18	7,500
QJWB	Detroit	do.	do.	do.	do.	18	7,500
QJWO	Richmond†	do.	do.	do.	do.	18	7,500
QJWD	Concord†	do.	do.	do.	do.	18	7,500
QJWF	Trenton†	do.	do.	do.	do.	18	7,500
QJWH	Marblehead†	do.	do.	do.	do.	18	7,500
QJWJ	Memphis†	do.	do.	do.	do.	18	7,500
QJWK	Holland†	Tender	do.	Turbine, 1 screw	2 masts	14	10,000
QJWL	Tulsa†	Gunboat	do.	do.	do.	3	1,575

† Still under construction.

‡ Construction suspended.

CODE LIST OF THE UNITED STATES NAVY—Continued.

Signal letters.	Name of vessel.	Type.	Hull.	Propulsion.	Rtg.	Guns.	Displacement (normal).
GPWS	South Dakota †	Battleship	Steel	Electric, 4 screw	2 cage masts	38	Tons, 43,200
QPWT	North Carolina †	do	do	do	do	38	43,200
QPWV	Montana †	do	do	do	do	38	43,200
QQBC	Abarenda	Collier	do	Single screw	2 masts	4	6,880
QQBL	Ajax	do	do	do	do	4	9,250
QQBN	Albany	Light cruiser	Steel sheathed	Twin screw	do	11	3,430
QQBP	Ammon	Destroyer	Steel	Turbine, 3 screw	do	4	742
QQBS	Caldwell	do	do	Turbine, 2 screw	do	5	1,125
QQBV	Allen	do	do	do	do	5	1,071
QQBW	Arizona	Battleship	do	Turbine, 4 screw	2 cage masts	38	31,400
QQCD	Annapolis	Unclassified (old gunboat)	Composite	Twin screw	Schooner	1	1,010
QQCH	Arethusa	Oiler	Steel	Single screw	2 masts	4	6,180
QQCJ	Arkansas	Battleship	do	Turbine, 4 screw	2 cage masts	40	26,000
QQCK	Arapahoe	Tug	do	Single screw	1 mast, 1 derrick	4	1,030
QQCL	Aylwin	Destroyer	do	Turbine, 2 screw	2 masts	4	1,125
QQCM	Cravon	do	do	do	do	5	1,125
QQCN	Bridge	Storeship	do	Twin screw	do	5	8,500
QQCP	Bushnell	Tender	do	Turbine, 1 screw	do	4	3,580
QQCQ	Baleh	Destroyer	do	Turbine, 2 screw	do	5	1,036
QQCS	Indiana †	Battleship	do	Electric, 4 screw	2 cage masts	38	43,200
QQCT	Iowa †	do	do	do	do	38	43,200
QQCV	Massachusetts †	do	do	do	do	38	43,200
QQCW	Baltimore	Mine layer	do	Twin screw	do	4	4,413
QQDI	Deale	Destroyer	do	Turbine, 3 screw	do	4	742
QQDK	Bunham	do	do	Turbine, 2 screw	do	4	1,036
QQDS	Buffalo	Tender	do	Single screw	2 masts	14	6,525
QQDT	Birmingham	Light cruiser	do	Twin screw	do	0	3,750
QQDW	Burrows	Destroyer	do	Turbine, 3 screw	do	5	742
QQFB	Chastler	Light cruiser	do	Turbine, 4 screw	do	9	3,750
QQFC	Cumberland	Unclassified (old training ship)	do	do	Bark	1	1,800
QQFE	New Mexico	Battleship	do	Electric, 4 screw	2 cage masts	38	32,000
QQFN	Cheyenne	Unclassified (old Monitor)	do	Twin screw	1 mast	2	3,225
QQFR	Charleston	Cruiser	do	do	2 masts	22	9,700
QQFS	Chatanooga	Light cruiser	Steel sheathed	do	Schooner	15	3,200
QQFV	Cassin	Destroyer	Steel	Turbine, 2 screw	2 masts	4	1,020
QQFW	Chicago	Unclassified (old cruiser)	do	Twin screw	Schooner	1	4,500
QQHB	California	Battleship	do	Electric, 4 screw	2 cage masts	36	32,300
QQHF	Cleveland	Light cruiser	Steel sheathed	Twin screw	Schooner	15	3,200
QQIJ	Colorado †	Battleship	do	Electric, 4 screw	2 cage masts	38	32,000
QQIM	Connecticut	do	Steel	Twin screw	do	30	10,000
QQIN	Constellation †	Battle cruiser	do	Electric, 4 screw	do	32	43,500
QQIP	Constitution †	do	do	do	do	32	43,500
QQIR	O-1	Submarine	do	Twin screw	do	1	520
QQIT	Cummings	Destroyer	do	Turbine, 2 screw	2 masts	4	1,020
QQIV	K-2	Submarine	do	Twin screw	do	1	392
QQIW	Cushing	Destroyer	do	Turbine, 2 screw	2 masts	4	1,050
QQJC	Conyngham	do	do	do	do	4	1,090
QQJD	Cuyama	Oiler	do	Twin screw	do	4	14,500
QQJF	Downes	Destroyer	do	Turbine, 2 screw	do	4	1,072
QQJL	Drayton	do	do	Turbine, 3 screw	do	5	742
QQJM	Davis	do	do	Turbine, 2 screw	do	5	1,071
QQJR	Denver	Light cruiser	Steel sheathed	Twin screw	Schooner	15	3,200
QQJS	Des Moines	do	do	do	do	15	3,200
QQJT	Duncan	Destroyer	Steel	Turbine, 2 screw	2 masts	5	1,014
QQKF	Dubuque	Unclassified (old Gunboat)	Composite	Twin screw	Schooner	2	1,085
QQKH	Delaware	Battleship	Steel	do	2 cage masts	36	20,000
QQKJ	O-2	Submarine	do	do	do	1	520
QQKM	Eleano	Gunboat	Iron	do	Schooner	4	620
QQKN	Erlsson	Destroyer	Steel	Turbine, 2 screw	2 masts	4	1,090
QQKS	Lykens	Tug	do	Single screw	do	1	1,000
QQKT	O-3	Submarine	do	Twin screw	do	1	520
QQKV	Fanning	Destroyer	do	Turbine, 3 screw	2 masts	4	742
QQLH	Gopher	Unclassified (old gunboat)	Wood	Single screw	Schooner	3	840
QQLC	Florida	Battleship	Steel	Turbine, 4 screw	2 cage masts	38	21,325
QQLJ	Gwin	Destroyer	do	Turbine, 2 screw	2 masts	0	1,125
QQLK	Fulton	Tender	do	Diesel, 1 screw	do	2	1,408
QQLN	Kanawha	Oiler	do	Twin screw	do	4	14,500
QQLP	H-3	Submarine	do	do	do	1	358
QQLR	Galveston	Light cruiser	Steel sheathed	do	Schooner	8	3,200
QQLT	General Alava	Auxiliary (Msc.)	Steel	Single screw	2 masts	2	1,115
QQMP	Conner	Destroyer	do	Turbine, 3 screw	do	5	1,125
QQMJ	Hancock	Unclassified (old transport)	Iron	Single screw	4 masts	1	8,500
QQMK	K-1	Submarine	Steel	Twin screw	do	1	392
QQML	Healey	Destroyer	do	Turbine, 2 screw	2 masts	5	742

† Construction suspended.
‡ Still under construction.

CODE LIST OF THE UNITED STATES NAVY—Continued.

Signal letters.	Name of vessel.	Type.	Hull.	Propulsion.	Rig.	Guns.	Displacement (normal).
							Tons.
QQMN	Hannibal	Auxiliary (Msc.)	Steel	Single screw	2 masts		4,000
QQMP	Hartford	Unclassified (old corvette)	Wood	do	Bark	2	2,700
QQMT	Holena	(Gunboat)	Steel	Twin screw	1 mast	12	1,392
QQMW	Maumee	Oiler	do	Diesel, 2 screw	2 masts	4	14,500
QQND	L-2	Submarine	do	Twin screw	do	1	450
QQNJ	Idaho	Battleship	do	Turbine, 4 screw	2 cage masts	36	32,000
QQNL	L-3	Submarine	do	Twin screw	do	1	450
QQNP	Illinois	Unclassified (old battleship)	do	do	2 cage masts		11,552
QQNR	L-5	Submarine	do	do	do		451
QQNS	Henderson	Transport	do	do	2 masts	14	10,600
QQPB	Jason	Collier	do	do	do	4	19,250
QQPC	Iroquois	Tug	do	Single screw	Schooner	2	702
QQPD	K-5	Submarine	do	Twin screw	do		392
QQPJ	Langley	Aircraft carrier	do	Electric, 2 screw	2 housing masts	4	12,700
QQPK	Jarvis	Destroyer	do	Turbine, 3 screw	2 masts	5	742
QQPM	Kansas	Battleship	do	Twin screw	2 cage masts	28	16,000
QQPR	Jenkins	Destroyer	do	Turbine, 3 screw	2 masts	4	742
QQPS	Jouett	do	do	do	do	4	742
QQPT	Kearsargo	Unclassified (crane ship)	do	Twin screw	do		11,520
QQPW	K-6	Submarine	do	do	do		392
QQRB	Black Hawk	Tender	do	Single screw	2 masts	6	13,500
QQRJ	K-7	Submarine	do	Twin screw	do		392
QQRK	K-8	do	do	do	do		392
QQRL	Louisiana	Battleship	do	do	2 cage masts	28	16,000
QQRM	L-6	Submarine	do	do	do		451
QQRS	Aroostook	Mine layer	do	do	2 masts	2	3,800
QQRT	McCall	Destroyer	do	Turbine, 3 screw	do	4	742
QQRW	L-7	Submarine	do	Twin screw	do		451
QQSB	O-4	do	do	do	do	1	520
QQSC	Michigan	Battleship	do	do	2 cage masts	24	16,000
QQSD	Mohave	Tug	do	Single screw	1 mast, 1 derrick	2	575
QQSK	Mars	Collier	do	Twin screw	2 masts	4	11,250
QQSL	Maryant	Destroyer	do	Turbine, 2 screw	do	5	742
QQSM	Maryland	Battleship	do	Electric, 4 screw	2 cage masts	32	32,000
QQSN	Mayflower	Yacht	do	Twin screw	2 masts	4	2,600
QQST	McDougal	Destroyer	do	Turbine, 2 screw	do	4	1,020
QQSV	Manley	do	do	do	do	4	1,125
QQSW	Pennsylvania	Battleship	do	Turbine, 4 screw	2 cage masts	38	31,000
QQTC	Nicholson	Destroyer	do	Turbine, 2 screw	2 masts	4	1,050
QQTD	O'Brien	do	do	do	do	4	1,050
QQTH	Minnesota	Battleship	do	Twin screw	2 cage masts	26	16,000
QQTR	Mississippi	do	do	Turbine, 4 screw	do	36	32,000
QQTS	Monaghan	Destroyer	do	Turbine, 3 screw	2 masts	5	742
QQTV	Missoula	Cruiser	do	Twin screw	1 cage mast, 1 military mast	38	14,500
QQVD	Monocacy	Gunboat	do	do	2 masts	2	190
QQVF	Nerotis	Collier	do	do	do	4	19,080
QQVH	Porter	Destroyer	do	Turbine, 2 screw	do	4	1,090
QQVJ	Oklahoma	Battleship	do	Twin screw	2 cage masts	34	27,500
QQVK	Orion	Collier	do	do	2 masts	4	19,250
QQVL	H-2	Submarine	do	do	do		358
QQVM	Neptune	Collier	do	Turbine, 2 screw	2 masts	4	19,480
QQWB	Nevada	Battleship	do	do	2 cage masts	34	27,500
QQWC	O-5	Submarine	do	Twin screw	do	1	520
QQWD	New Hampshire	Battleship	do	do	2 cage masts	28	16,000
QQWH	New Orleans	Light cruiser	Steel	do	2 military masts	11	3,430
QQWJ	Newport	Unclassified (old gunboat)	Composite	Single screw	Barkentine		1,010
QQWK	New York	Battleship	Steel	Twin screw	2 cage masts	38	27,000
QQWL	Ontario	Tug	do	Single screw	2 masts	2	1,120
QQWN	Parker	Destroyer	do	Turbine, 2 screw	do	4	1,036
QQWP	McVillo	Tender	do	Turbine, single screw	do		7,150
QQWR	Charlotte	Cruiser	do	Twin screw	1 cage mast, 1 military mast	38	14,500
QQWT	Navajo	Tug	do	Single screw	2 masts	2	800
QQWV	North Dakota	Battleship	do	Turbine, 2 screw	2 cage masts	30	20,000
QRBC	K-3	Submarine	do	Twin screw	do		392
QRBF	Olympia	Light cruiser	do	do	Schooner	16	5,865
QRBH	O-8	Submarine	do	do	do	1	520
QRBI	O-7	do	do	do	do	1	520
QRBK	Oregon	Unclassified (old battleship)	do	do	1 cage mast, 1 military mast		10,283
QRBM	Patterson	Destroyer	do	Turbine, 3 screw	2 masts	6	742
QRBN	Happahannock	Storeship	do	Single screw	do	2	17,000
QRBP	Pampanga	Gunboat	Iron	Twin screw	1 mast		243
QRBQ	O-8	Submarine	Steel	do	do	1	520

CODE LIST OF THE UNITED STATES NAVY—Continued.

Signal letters.	Name of vessel.	Type.	Hull.	Propulsion.	Rig.	Guns.	Displacement (normal).
GRBT	Rainbow	Tender	Steel	Single screw	2 masts	2	Tons. 4,360
GRCH	Pittsburg	Cruiser	do	Twin screw	1 cage mast, 1 military mast	31	13,680
GRCT	Proteus	Collier	do	do	2 masts	4	10,080
GRCN	Philadelphia	Unclassified (old cruiser)	do	do	Housed over	2	4,410
GRCQ	Panama	Destroyer	do	Turbine, 3 screw	2 masts	5	712
GRCS	Piscataqua	Tug	do	Single screw	do	2	854
GRCT	O-9	Submarine	do	Twin screw	do	1	520
GRDC	Pafos	Gunboat	do	do	2 masts	2	190
GRDF	Chemung	Tug	do	Single screw	do	2	575
GRDN	O-10	Submarine	do	Twin screw	do	1	520
GRDP	Fromentius	Repair ship	do	do	4 masts	4	12,585
GRDQ	Patuxent	Tug	do	do	2 masts	2	755
GRDS	Palapso	do	do	do	do	2	755
GRDT	Perkins	Destroyer	do	Turbine, 2 screw	do	5	742
GRFB	Quiros	Gunboat	Composite	Single screw	Schooner	4	350
GRFC	Allegheny	Tug	do	do	do	2	1,000
GRFH	Ranger	Battle cruiser	Steel	do	2 masts	2	43,500
GRFK	Reina Mercedes	Unclassified (old Spanish cruiser)	do	Electric, 4 screw	2 cage masts	32	2,835
GRFM	O-11	Submarine	Iron	Twin screw	Housed over	1	485
GRFT	Rowan	Destroyer	Steel	Turbine, 2 screw	2 masts	5	1,111
GRFV	Salem	Light cruiser	do	do	do	0	3,750
GRFW	Roo	Destroyer	do	Turbine, 3 screw	do	5	742
GRHD	O-12	Submarine	do	Twin screw	do	1	485
GRHF	South Carolina	Battleship	do	do	2 cage masts	26	16,000
GRHM	San Francisco	Mine layer	do	do	2 masts	10	4,083
GRHQ	Scorpion	Converted yacht	do	do	do	4	775
GRJC	Saratoga	Aircraft carrier	do	Electric, 4 screw	2 cage masts	32	43,500
GRJD	Solaco	Hospital ship	do	Single screw	2 masts	2	5,017
GRJH	Huron	Cruiser	do	Twin screw	1 cage mast, 1 military mast	34	13,680
GRJK	Southery	Unclassified (old collier)	do	Single screw	Housed over	2	3,100
GRJL	Shawmut	Mine layer	do	Twin screw	2 masts	2	3,800
GRJS	St. Louis	Cruiser	do	do	2 masts (military)	20	9,700
GRJV	O-13	Submarine	do	do	do	1	485
GRJW	O-14	do	do	do	do	1	485
GRKB	Stockton	Destroyer	do	Turbine, 3 screw	2 masts	5	1,125
GRKF	Syph	Converted yacht	do	Single screw	do	4	152
GRKJ	Storrell	Destroyer	do	Turbine, 2 screw	do	4	742
GRKT	Tucoma	Light cruiser	Steel sheathed	Twin screw	Schooner	17	3,200
GRKV	Sacramento	Gunboat	do	Single screw	2 masts	4	1,425
GRLB	Tennessee	Battleship	do	Electric, 4 screw	2 cage masts	36	32,300
GRLC	Texas	do	do	Twin screw	do	38	27,000
GRLN	Vestal	Repair ship	do	do	4 masts	5	12,585
GRLP	Utah	Battleship	do	Turbine, 4 screw	2 cage masts	38	21,825
GRLQ	Terry	Destroyer	do	Turbine, 3 screw	2 masts	5	742
GRLW	Vermont	Battleship	do	Twin screw	2 cage masts	30	16,000
GRMC	Trippo	Destroyer	do	Turbine, 3 screw	2 masts	5	742
GRMK	Wilmington	Unclassified (old gunboat)	do	Twin screw	1 military mast	2	1,392
GRML	Villalobos	Gunboat	do	Single screw	Schooner	4	370
GRMS	Vulcan	Collier	do	Twin screw	2 masts	4	11,250
GRMT	Walke	Destroyer	do	Turbine, 2 screw	do	4	742
GRMW	O-16	Submarine	do	Twin screw	do	1	485
GRND	West Virginia	Battleship	do	Electric, 4 screw	2 cage masts	32	32,600
GRNF	Wheeling	Unclassified (old gunboat)	Composite	Twin screw	Schooner	2	990
GRNJ	Wilkes	Destroyer	Steel	Turbine, 2 screw	2 masts	4	1,110
GRNS	K-4	Submarine	do	Twin screw	do	1	392
GRNT	Washington	Battleship	do	Electric, 4 screw	2 cage masts	32	32,600
GRNV	Warrington	Destroyer	do	Turbine, 2 screw	2 masts	4	742
GRNW	Wolverine	Unclassified (old gunboat)	do	Paddles	Schooner	2	635
GRPB	Sonoma	Tug	do	Single screw	do	2	1,120
GRPC	Wyoming	Battleship	do	Turbine, 4 screw	2 cage masts	40	20,000
GRPD	Whinslow	Destroyer	do	Turbine, 2 screw	2 masts	4	1,050
GRPH	Yanble	Unclassified (old gunboat)	Wood	Single screw	Mark	4	900
GRPK	Sampson	Destroyer	Steel	Turbine, 2 screw	2 masts	5	1,111
GRPL	Thrush	Mine sweeper	do	Single screw	do	2	950
GRPM	T-1	Fleet submarine	do	do	do	2	do
GRPN	Shaw	Destroyer	do	Turbine, 2 screw	2 masts	5	1,110
GRPQ	Tillamook	Tug	do	Single screw	1 mast; 1 derrick	2	575
GRPS	Tucker	Destroyer	do	Turbine, 2 screw	2 masts	4	1,090
GRPT	Wadsworth	do	do	do	do	4	1,060
GRPV	Wainwright	do	do	do	do	4	1,150
GRPW	O-15	Submarine	do	Twin screw	do	1	485
GRQC	Bath	Cargo ship	do	Single screw	2 masts	2	6,425
GRQD	Beaufort	do	do	do	do	2	4,565
GRQE	Bridgeport	Tender	do	Twin screw	do	8	11,750
GRQH	Camden	do	do	Single screw	do	4	9,000

† Still under construction.

‡ Construction suspended.

CODE LIST OF THE UNITED STATES NAVY—Continued.

Signal letters.	Name of vessel.	Type.	Hull.	Propulsion.	Rtg.	Guns.	Displacement (normal).
GRQK	Frederick.....	Cruiser.....	Steel.....	Twin screw.....	1 cage mast, 1 military mast.....	31	Tons, 13,680
GRQN	Huntington.....	do.....	do.....	do.....	do.....	31	13,680
GRQP	Kittery.....	Cargo ship.....	do.....	do.....	2 masts.....		3,330
GRQR	Lexington†.....	Air craft carrier.....	do.....	do.....	do.....		
GRQV	Turkey.....	Miner.....	do.....	Single screw.....	2 masts.....	2	950
GRSH	Newport News.....	Cargo ship.....	do.....	do.....	do.....		10,000
GRSO	Old Constellation.....	Unclassified (old frigate).....	Wood.....	Sails.....	Ship.....		1,970
GRSD	Old Constitution.....	do.....	do.....	do.....	do.....		2,200
GRSF	Pensacola.....	Auxiliary (Msc.).....	Steel.....	Single screw.....	3 masts.....	4	9,821
GRSH	Pueblo.....	Cruiser.....	do.....	Twin screw.....	1 cargo mast, 1 military mast.....	31	13,680
GRSK	Rochester.....	do.....	do.....	do.....	2 military masts.....	10	8,150
GRSL	Savannah.....	Tender.....	do.....	Single screw.....	2 masts.....	4	10,500
GRSN	Seattle.....	Cruiser.....	do.....	Twin screw.....	1 cargo mast, 1 military mast.....	31	14,500
GRSP	Undaunted.....	Tug.....	do.....	Single screw.....	2 masts.....		450
GRST	R-1.....	Submarine.....	do.....	Twin screw.....	do.....	1	569
GRSV	R-2.....	do.....	do.....	do.....	do.....	1	569
GRSW	R-3.....	do.....	do.....	do.....	do.....	1	569
GRTB	R-4.....	do.....	do.....	do.....	do.....	1	569
GRTC	R-5.....	do.....	do.....	do.....	do.....	1	569
GRTD	R-6.....	do.....	do.....	do.....	do.....	1	569
GRTF	R-7.....	do.....	do.....	do.....	do.....	1	569
GRTH	R-8.....	do.....	do.....	do.....	do.....	1	569
GRTJ	R-9.....	do.....	do.....	do.....	do.....	1	569
GRTK	R-10.....	do.....	do.....	do.....	do.....	1	569
GRTL	R-11.....	do.....	do.....	do.....	do.....	1	569
GRTM	R-12.....	do.....	do.....	do.....	do.....	1	569
GRTN	R-13.....	do.....	do.....	do.....	do.....	1	569
GRTP	R-14.....	do.....	do.....	do.....	do.....	1	569
GRTQ	R-15.....	do.....	do.....	do.....	do.....	1	569
GRTS	R-16.....	do.....	do.....	do.....	do.....	1	569
GRTV	R-17.....	do.....	do.....	do.....	do.....	1	569
GRTW	R-18.....	do.....	do.....	do.....	do.....	1	569
GRVB	R-19.....	do.....	do.....	do.....	do.....	1	569
GRVC	R-20.....	do.....	do.....	do.....	do.....	1	569
GRVD	R-21.....	do.....	do.....	do.....	do.....	1	495
GRVE	R-22.....	do.....	do.....	do.....	do.....	1	495
GRVF	R-22.....	do.....	do.....	do.....	do.....	1	495
GRVH	R-23.....	do.....	do.....	do.....	do.....	1	495
GRVJ	R-24.....	do.....	do.....	do.....	do.....	1	495
GRVK	R-25.....	do.....	do.....	do.....	do.....	1	495
GRVL	R-26.....	do.....	do.....	do.....	do.....	1	495
GRVM	R-27.....	do.....	do.....	do.....	do.....	1	495
GRVN	S-1.....	do.....	do.....	do.....	do.....	1	854
GRVP	S-2.....	do.....	do.....	do.....	do.....	1	860
GRVQ	S-3.....	do.....	do.....	do.....	do.....	1	870
GRVB	S-4.....	do.....	do.....	do.....	do.....	1	876
GRVC	S-5.....	do.....	do.....	do.....	do.....	1	876
GRVD	S-6.....	do.....	do.....	do.....	do.....	1	876
GRVE	S-7.....	do.....	do.....	do.....	do.....	1	876
GRVF	S-8.....	do.....	do.....	do.....	do.....	1	876
GRVG	S-9.....	do.....	do.....	do.....	do.....	1	876
GRVH	S-10†.....	do.....	do.....	do.....	do.....	1	876
GRVI	S-11.....	do.....	do.....	do.....	do.....	1	876
GRVJ	S-12†.....	do.....	do.....	do.....	do.....	1	876
GRVK	S-13†.....	do.....	do.....	do.....	do.....	1	876
GRVL	S-14.....	do.....	do.....	do.....	do.....	1	851
GRVM	S-15.....	do.....	do.....	do.....	do.....	1	851
GRVN	S-16.....	do.....	do.....	do.....	do.....	1	851
GRVO	S-17.....	do.....	do.....	do.....	do.....	1	851
GRVQ	S-18†.....	do.....	do.....	do.....	do.....	1	851
GRVS	S-19.....	do.....	do.....	do.....	do.....	1	851
GRVT	S-20.....	do.....	do.....	do.....	do.....	1	854
GRVV	S-21†.....	do.....	do.....	do.....	do.....	1	854
GRVC	S-22†.....	do.....	do.....	do.....	do.....	1	851
GRVD	S-23†.....	do.....	do.....	do.....	do.....	1	851
GRVE	S-24.....	do.....	do.....	do.....	do.....	1	851
GRVF	S-25.....	do.....	do.....	do.....	do.....	1	851
GRVG	S-26†.....	do.....	do.....	do.....	do.....	1	851
GRVH	S-27†.....	do.....	do.....	do.....	do.....	1	851
GRVI	S-28†.....	do.....	do.....	do.....	do.....	1	851
GRVJ	S-29†.....	do.....	do.....	do.....	do.....	1	851
GRVK	S-30.....	do.....	do.....	do.....	do.....	1	851
GRVL	S-31.....	do.....	do.....	do.....	do.....	1	851
GRVM	S-32.....	do.....	do.....	do.....	do.....	1	851
GRVN	S-33.....	do.....	do.....	do.....	do.....	1	851
GRVO	S-34†.....	do.....	do.....	do.....	do.....	1	851
GRVQ	S-35†.....	do.....	do.....	do.....	do.....	1	854
GRVS	S-36†.....	do.....	do.....	do.....	do.....	1	854

† Still under construction.

CODE LIST OF THE UNITED STATES NAVY—Continued.

Signal letters.	Name of vessel.	Type.	Matl.	Propulsion.	Rig.	Guns.	Displacement (normal).
GSCB	S-37	Submarine	Steel	Twin screw		1	Tons. 854
GSCD	S-38	do.	do.	do.		1	854
GSCF	S-39†	do.	do.	do.		1	854
GSCH	S-40†	do.	do.	do.		1	854
GSCJ	S-41†	do.	do.	do.		1	854
GSCK	Wickes	Destroyer	do.	Turbine, 2 screw	2 masts	5	1,154
GSL	Philp.	do.	do.	do.	do.	5	1,154
GSCN	Evans	do.	do.	do.	do.	5	1,154
GSCP	Little	do.	do.	do.	do.	5	1,191
GSCQ	Kimberly	do.	do.	do.	do.	5	1,191
GSCR	Sigourney	do.	do.	do.	do.	5	1,191
G SCT	Gregory	do.	do.	do.	do.	5	1,191
GSCV	Stringham	do.	do.	do.	do.	5	1,191
GSCW	Dyer	do.	do.	do.	do.	5	1,191
GSDH	Colborn	do.	do.	do.	do.	5	1,191
GSDC	Stevens	do.	do.	do.	do.	5	1,191
GSD F	McKee	do.	do.	do.	do.	5	1,191
GSDH	Robinson	do.	do.	do.	do.	5	1,191
GSDJ	Ringgold	do.	do.	do.	do.	5	1,191
GSDK	McKean	do.	do.	do.	do.	5	1,191
GSDL	Harding	do.	do.	do.	do.	5	1,191
GSDM	Gridley	do.	do.	do.	do.	5	1,191
GSDN	Fairfax	do.	do.	do.	do.	5	1,191
GSDP	Taylor	do.	do.	do.	do.	5	1,154
GSDQ	Bell	do.	do.	do.	do.	5	1,191
GSDR	Stribling	Light mine layer	do.	do.	do.	5	1,191
GSDT	Murray	do.	do.	Turbine, 2 screw	2 masts	4	1,191
GSDV	Israel	do.	do.	do.	do.	5	1,191
GSDW	Whippoorwill	Mine sweeper	do.	Single screw	do.	2	950
GSEH	Widgeon	do.	do.	do.	do.	2	950
GSEJ	Woodcock	do.	do.	do.	do.	2	950
GSEB	Araucis	Converted yacht	do.	Twin screw	do.	0	375
GSEW	Niagara	do.	do.	do.	3 masts	0	2,600
GSMC	Dispatch	do.	do.	do.	2 masts	2	237
GSR C	S-42†	Submarine	do.	do.		1	906
GSR D	S-43†	do.	do.	do.		1	906
GSR F	S-44†	do.	do.	do.		1	906
GSRH	S-45†	do.	do.	do.		1	906
GSIJ	S-46†	do.	do.	do.		1	906
GSRK	S-47†	do.	do.	do.		1	906
G SRL	S-48	do.	do.	do.		1	993
GSRM	S-49	do.	do.	do.		1	993
GSRN	S-50	do.	do.	do.		1	993
GSRP	S-51	do.	do.	do.		1	993
GSRQ	Y-1	Fleet submarine	do.				
GSR T	Y-2	do.	do.				
GSRV	Y-3	do.	do.				
GST F	L-8	Submarine	do.	Twin screw			451
GSTH	L-9	do.	do.	do.		1	450
GSTK	L-11	do.	do.	do.		1	450
GSTL	N-1	do.	do.	do.			347
GST M	N-2	do.	do.	do.			347
GSTN	N-3	do.	do.	do.			347
GSVW	Comfort	Hospital ship	do.	do.	2 masts		10,100
GSWC	Isabel	Converted yacht	do.	Turbine, 2 screw	do.	0	797
GSWF	Luca	Destroyer	do.	do.	do.	5	1,191
GSWH	Maury	do.	do.	do.	do.	5	1,191
GSWJ	Lansdale	do.	do.	do.	do.	5	1,191
GSWK	Mahan	do.	do.	do.	do.	4	1,191
GSWL	Schley	do.	do.	do.	do.	5	1,191
GSWM	Champlin	do.	do.	do.	do.	5	1,191
GSWN	Mugford	do.	do.	do.	do.	5	1,191
GSWP	Chow	do.	do.	do.	do.	5	1,191
GSWQ	Hazlewood	do.	do.	do.	do.	5	1,191
GSWR	Williams	do.	do.	do.	do.	5	1,191
GSW T	Crane	do.	do.	do.	do.	5	1,191
GSWV	Hart	do.	do.	do.	do.	5	1,191
GTHC	Ingraham	do.	do.	do.	do.	5	1,191
GTHD	Lindow	do.	do.	do.	do.	4	1,191
GTH F	Rathburne	do.	do.	do.	do.	5	1,154
GTHH	Talbot	do.	do.	do.	do.	5	1,154
GTHJ	Waters	do.	do.	do.	do.	5	1,154
GTHK	Dent	do.	do.	do.	do.	5	1,154
GTHL	Dorsey	do.	do.	do.	do.	5	1,154
GTHM	Lea	do.	do.	do.	do.	5	1,154
GTHN	Lamberton	do.	do.	do.	do.	5	1,213
GTHP	Radford	do.	do.	do.	do.	5	1,213
GTHQ	Montgomery	do.	do.	do.	do.	5	1,213

† Still under construction.

CODE LIST OF THE UNITED STATES NAVY—Continued.

Signal letters.	Name of vessel.	Type.	Hull.	Propulsion.	Rig.	Guns.	Displacement (normal).
							Tons.
GTBR	Breese.....	Destroyer.....	Steel.....	Turbine, 2 screw.....	2 masts.....	5	1,213
GTBS	Gamble.....	do.....	do.....	do.....	do.....	5	1,213
GTBV	Ramsay.....	do.....	do.....	do.....	do.....	5	1,213
GTBW	Tattnall.....	do.....	do.....	do.....	do.....	5	1,211
GTCB	Badger.....	do.....	do.....	do.....	do.....	5	1,211
GTCD	Twiggs.....	do.....	do.....	do.....	do.....	5	1,211
GTCF	Babbitt.....	do.....	do.....	do.....	do.....	5	1,211
GTGJ	Jacob Jones.....	do.....	do.....	do.....	do.....	5	1,211
GTCK	Buchanan.....	do.....	do.....	do.....	do.....	5	1,154
GTCL	Aaron Ward.....	do.....	do.....	do.....	do.....	5	1,154
GTCM	Hale.....	do.....	do.....	do.....	do.....	5	1,154
GTCN	Crowinshield.....	do.....	do.....	do.....	do.....	8	1,154
GTCP	Tillman.....	do.....	do.....	do.....	do.....	5	1,154
GTCQ	Boggs.....	do.....	do.....	do.....	do.....	5	1,154
GTCR	Kilfy.....	do.....	do.....	do.....	do.....	5	1,154
GTC8	Kennison.....	do.....	do.....	do.....	do.....	6	1,154
GTCV	Ward.....	do.....	do.....	do.....	do.....	5	1,154
GTCW	Claxton.....	do.....	do.....	do.....	do.....	5	1,154
GTDD	Hamilton.....	do.....	do.....	do.....	do.....	5	1,154
GTDC	Tarbell.....	do.....	do.....	do.....	do.....	5	1,154
GTDF	Yarnall.....	do.....	do.....	do.....	do.....	5	1,151
GTDI	Upshur.....	do.....	do.....	do.....	do.....	5	1,151
GTDJ	Greer.....	do.....	do.....	do.....	do.....	5	1,154
GTDK	Elliot.....	do.....	do.....	do.....	do.....	5	1,154
GTDL	Roper.....	do.....	do.....	do.....	do.....	5	1,154
GTDM	Ireckeridge.....	do.....	do.....	do.....	do.....	5	1,154
GTDN	Harnoy.....	do.....	do.....	do.....	do.....	5	1,154
GTDP	Blakely.....	do.....	do.....	do.....	do.....	5	1,151
GTDO	T-2.....	Fleet submarine.....	do.....	do.....	do.....		
GTDR	T-3.....	do.....	do.....	do.....	do.....		
GTFB	Meroy.....	Hospital ship.....	do.....	Twin screw.....	2 masts.....		10,100
GTFC	Nantucket.....	Unclassified (old gunboat).....	Iron.....	Single screw.....	Barkentine.....	4	1,281
GTFD	Genesee.....	Tug.....	Steel.....	do.....	2 masts.....	2	1,000
GTFE	Sagamore.....	do.....	do.....	do.....	do.....	2	1,000
GTFS	S. C. 143.....	Submarine chaser.....	Wood.....	Triple screw.....	1 mast.....	1	77
GTFL	S. C. 214.....	do.....	do.....	do.....	do.....	1	77
GTFR	S. C. 223.....	do.....	do.....	do.....	do.....	1	77
GTFS	S. C. 224.....	do.....	do.....	do.....	do.....	1	77
GTNP	S. C. 235.....	do.....	do.....	do.....	do.....	1	77
GTQB	S. C. 301.....	do.....	do.....	do.....	do.....	1	77
GTQS	S. C. 330.....	do.....	do.....	do.....	do.....	1	77
GTBJ	S. C. 353.....	do.....	do.....	do.....	do.....	1	77
GTBP	Avocet.....	Mine sweeper.....	Steel.....	Single screw.....	2 masts.....	2	950
GTBR	Bittern.....	do.....	do.....	do.....	do.....	2	950
GTBS	Bobolink.....	do.....	do.....	do.....	do.....	2	950
GTBV	Brant.....	do.....	do.....	do.....	do.....	2	950
GTBW	Cardinal.....	do.....	do.....	do.....	do.....	2	950
GTCB	Curlow.....	do.....	do.....	do.....	do.....	2	950
GTCD	Eider.....	do.....	do.....	do.....	do.....	2	950
GTCF	Falcon.....	do.....	do.....	do.....	do.....	2	950
GTGJ	Finch.....	do.....	do.....	do.....	do.....	2	950
GTCK	Heron.....	do.....	do.....	do.....	do.....	2	950
GTCL	Kingfisher.....	do.....	do.....	do.....	do.....	2	950
GTCM	Lepwing.....	do.....	do.....	do.....	do.....	2	950
GTCN	Lark.....	do.....	do.....	do.....	do.....	2	950
GTCP	Orlolo.....	do.....	do.....	do.....	do.....	2	950
GTGJ	Owl.....	do.....	do.....	do.....	do.....	2	950
GTBV	Partridge.....	do.....	do.....	do.....	do.....	2	950
GTBW	Pelican.....	do.....	do.....	do.....	do.....	2	950
GTVD	Penguin.....	do.....	do.....	do.....	do.....	2	950
GTVE	Quail.....	do.....	do.....	do.....	do.....	2	950
GTVF	Hall.....	do.....	do.....	do.....	do.....	2	950
GTVH	Robin.....	do.....	do.....	do.....	do.....	2	950
GTVJ	Seagull.....	do.....	do.....	do.....	do.....	2	950
GTVK	Swallow.....	do.....	do.....	do.....	do.....	2	950
GTVL	Swan.....	do.....	do.....	do.....	do.....	2	950
GTVM	Tanager.....	do.....	do.....	do.....	do.....	2	950
GTVN	Teal.....	do.....	do.....	do.....	do.....	2	950
GTVP	Tern.....	do.....	do.....	do.....	do.....	2	950

CODE LIST OF THE QUARTERMASTER CORPS, UNITED STATES ARMY.

Signal letters.	Name.	Power and screws.	Tonnage.		Where built.	Home station.	Complement.	
			Gross.	Net.			Officers.	Men.
<i>Transports.</i>								
GWTD	Cambrai.....	2 turbines, 1 screw.....	7,556	3,919	Hog Island, Pa.....	San Francisco, Calif.....	24	130
GWTH	Chateau Thierry.....	do.....	7,556	3,919	do.....	New York, N. Y.....	24	130
GWTR	Dellwood.....	1 screw.....	3,478	2,063	Oakland, Calif.....	Seattle, Wash.....	11	62
GWTS	Edgemoor.....	Steam, 1 screw.....	6,988	5,510	Seattle, Wash.....	New York, N. Y.....	12	215
GWTV	Grant (ex Madawaska).....	Steam, 2 screws.....	9,410	5,764	Stettin, Germany.....	San Francisco, Calif.....	11	82
GWTP	Melgs (ex West Newark).....	1 screw.....	7,358	5,310	Los Angeles, Calif.....	do.....	10	107
GWTD	Merrill.....	do.....	2,898	1,411	Shanghai, China.....	Manila, P. I.....	24	130
GWTD	Sommo.....	2 turbines, 1 screw.....	7,556	3,919	Hog Island, Pa.....	San Francisco, Calif.....	24	130
GWTD	Salnt Mihlel.....	do.....	7,556	3,919	do.....	New York, N. Y.....	24	130
GWBM	Thomas.....	Steam, 2 screws.....	7,685	5,044	Belfast, Ireland.....	San Francisco, Calif.....	13	172
GWPH	Western Scout.....	Steam, 1 turbine.....	5,760	3,503	Portland, Oreg.....	New York, N. Y.....	9	49
<i>Tankers.</i>								
GWDC	Tanker No. 1 (concrete).....	Steam, 1 screw.....			Wilmington, N. C.....	San Francisco, Calif.....	4	18
<i>Tugs.</i>								
GWCK	Reno.....	do.....	135	67	Philadelphia, Pa.....	Fort Monroe, Va.....	2	6
GWCL	Stocum.....	do.....	537	281	do.....	San Francisco, Calif.....	4	10
GWDT	Weeks, General.....	Steam, 2 screws.....	338	50	Shanghai, China.....	Manila, P. I.....	0	20
<i>Steam lighters.</i>								
GWCC	Canby.....	Steam, 1 screw.....	209	85	Stelightsburg, N. Y.....	Brooklyn, N. Y.....	4	8
GWFC	Normoyle, Maj. Jas. E.....	do.....	190	99	Milford, Del.....	do.....	4	11
<i>Mine planters.</i>								
GWCT	Armistead, Col. George.....	Steam, 2 screws.....	487	173	Philadelphia, Pa.....	Fort Winfield Scott, Calif.....	5	13
GWFB	Baird, General Absalom.....	do.....	704	138	Milwaukee, Wis.....	Fort Wright, N. Y.....	10	30
GWFC	Bell, General J. Franklin.....	do.....	704	138	do.....	Fort Ward, Wash.....	10	30
GWDL	Frank, General R. T.....	do.....	622	403	Camden, N. J.....	Fort Warren, Mass.....	5	13
GWFK	Graham, General Wm. H.....	do.....			do.....	Cristobal, Canal Zone.....	6	15
GWFD	Harrison, George F. E.....	do.....	704	138	Milwaukee, Wis.....	Manila, P. I.....	10	30
GWDN	Henry, Joseph.....	Steam, 1 screw.....	601	409	Newport News, Va.....	Fort Totten, N. Y.....	4	13
GWCR	Hunt, General Henry J.....	Steam, 2 screws.....	447	304	Philadelphia, Pa.....	Manila, P. I.....	5	27
GWCS	Knox, General Henry.....	do.....	447	304	do.....	do.....	5	27
GWDM	Ord, General E. O. C.....	do.....	690	401	Wilmington, Del.....	Fort Totten, N. Y.....	5	13
GWCV	Ringgold, Maj. Samuel.....	do.....	479	170	Philadelphia, Pa.....	Fort Ward, Wash.....	5	13
GWDK	Schofield, General J. M.....	do.....	622	218	Camden, N. J.....	Fort Monroe, Va.....	5	13
<i>Water boats.</i>								
GWFN	El Aquarol.....	Steam, 1 screw.....			Seattle, Wash.....	San Francisco, Calif.....	5	16
<i>Collers.</i>								
GWFJ	Wlgnore, Maj. Hubert J.....	do.....			Shanghai, China.....	Manila, P. I.....	5	18

CODE LIST OF THE ENGINEER CORPS, UNITED STATES ARMY.

Signal letters.	Rtg.	Name.	Material of hull.	Displacement.	When built.	Where built.	Where employed.	Complement.	
								Officers.	Men.
GWMB	Hopper dredge	Charleston	Wood	800	1891	Brooklyn, N. Y.	Mobile, Ala.	6	21
GWMF	do.	Clatsop	Steel	1,300	1908	Newport News, Va.	Portland, Ore.	7	29
GWMI	Gas launch	Wah-Ta-Wah	Wood	38	1910	Greenport, N. Y.	New York, N. Y.	2	2
GWMJ	Hopper dredge	Cumberland	do.	1,905	1902	Belfast, Me.	Savannah, Ga.	6	30
GWMK	do.	Savannah	Steel	1,461	1904	Sparrows Point, Md.	do.	6	28
GWML	do.	New Orleans	do.	5,050	1912	Quincy, Mass.	New Orleans, La.	14	59
GWMN	do.	Chinook	do.	7,400	1892	Belfast, Ireland	Norfolk, Va.	18	82

CODE LIST OF THE UNITED STATES COAST GUARD.

[Steel vessels in SMALL CAPITALS, iron vessels in *Italics*, wood in roman.]

Signal letters.	Name.	Description.	Tons.*	When built.	Where built.	Station.
GVBQ	<i>Quhrle</i>	St. s., single screw	149	1895	Baltimore, Md.	Philadelphia, Pa.
GVBR	MODOC	do	1,700	1921	Oakland, Calif.	Wilmington, N. C.
GVBS	<i>Apache</i>	do	703	1891	Baltimore, Md.	Baltimore, Md.
GVBT	MOJAVE	do	1,700	1921	Oakland, Calif.	Honolulu, Hawaii.
GVBV	OSSIPEE	do	903	1915	Newport News, Va.	Portland, Mo.
GVCB	SHAWNEE	do	900	1922	Oakland, Calif.	San Francisco, Calif.
GVCD	<i>Arundel</i>	do	145	1873	Chester, Pa.	Arundel Cove, Md.
GVCF	TAMAROA	do	106	1919	Elizabethport, N. J.	Los Angeles, Calif.
GVCL	MANHATTAN	do	106	1918	Balboa, Canal Zone	New York, N. Y.
GVCM	Pequot	do	1,010	1911	Wilmington, Del.	Now London, Conn.
GVDJ	ALEXANDER HAMILTON	do	1,010	1896	Bath, Me.	Do.
GVDK	CAHOKIA	do	11	1920	City Island, N. Y.	Eureka, Calif.
GVDI	Penrose	Steam launch	41	1883	Bentley Manor, N. Y.	Pensacola, Fla.
GVDM	Bear	St. s., single screw	1,700	1874	Greenock, Scotland	San Francisco, Calif.
GVDN	<i>Morrill</i>	do	420	1880	Wilmington, Del.	Ogdensburg, N. Y.
GVDP	TALLAPOOSA	do	012	1915	Newport News, Va.	Mobile, Ala.
GVDQ	<i>Hudson</i>	do	170	1893	Camden, N. J.	New York, N. Y.
GVDR	<i>Calumet</i>	do	170	1894	Huffalo, N. Y.	Do.
GVDT	COMANCHE	St. s., twin screw	589	1896	Dubuque, Iowa	Galveston, Tex.
GVDW	TYBEE	Steamer, launch	45	1895	Camden, N. J.	Savannah, Ga.
GVFB	MASCOUTIN	St. s., single screw	100	1920	Green Bay, Wis.	Norfolk, Va.
GVFC	Scout	Gas, single screw	40	1903	Astoria, Ore.	Seattle, Wash.
GVFD	GRESHAM	St. s., single screw	1,090	1897	Cleveland, Ohio	New York, N. Y.
GVFE	GOLDEN GATE	do	210	1890	Seattle, Wash.	San Francisco, Calif.
GVFJ	Messenger	Gas, single screw	1910	1910	Salisbury, Md.	Mobile, Ala.
GVFK	Manning †	St. s., single screw	1,155	1897	Boston, Mass.	Norfolk, Va.
GVFL	ALGONQUIN	do	1,110	1898	Cleveland, Ohio	Astoria, Ore.
GVFM	ONONDAGO	do	1,192	1898	do	South Baltimore, Md.
GVFN	Cossack	St. s., twin screw	1916	1916	Neponset, Mass.	Key West, Fla.
GVFP	SEMINOLE	St. s., single screw	840	1900	Baltimore, Md.	Detroit, Mich.
GVFQ	KICKAPOO	do	1919	1919	Elizabethport, N. J.	Capo May, N. J.
GVFR	SAUKEE	do	1920	1920	Green Bay, Wis.	Key West, Fla.
GVFS	TUSCARORA	do	739	1902	Richmond, Va.	Milwaukee, Wis.
GVFT	Kangaroo	Gas, s., twin screw	12	1917	Bristol, R. I.	Charleston, S. C.
GVFW	WINNIMMIE	St. s., single screw	182	1903	Baltimore, Md.	Baltimore, Md.
GVHB	MACKINAC	do	211	1903	do	Boston, Mass.
GVHC	Arcaia	do	138	1903	San Francisco, Calif.	Port Townsend, Wash.
GVHD	WISSAHICRON	do	191	1901	Baltimore, Md.	New York, N. Y.
GVHE	PAMLICO	St. s., twin screw	151	1907	Wilmington, Del.	Newbern, N. C.
GVHL	SENECA	St. s., single screw	1,445	1903	Newport News, Va.	New York, N. Y.
GVHM	DAVEY	do	182	1908	Wilmington, Del.	New Orleans, La.
GVHN	SNOHOMISH	do	879	1908	do	Port Angeles, Wash.
GVHP	ACUSHNET	do	800	1908	Newport News, Va.	Wood's Hole, Mass.
GVHQ	Arrow	Gas, s., twin screw	12	1917	Bristol, R. I.	Tampa, Fla.
GVHR	YAMACRAW	St. s., single screw	1,082	1909	Camden, N. J.	Savannah, Ga.
GVHS	UNALGA	do	1,181	1912	Newport News, Va.	Juneau, Alaska.
GVHT	Swift	Gas, s., twin screw	12	1917	Los Angeles, Calif.	San Francisco, Calif.
GVHW	Guard	St. s., single screw	52	1914	San Francisco, Calif.	Friday Harbor, Wash.
GVJB	Lexington	do	1898	1898	Boston, Mass.	New York, N. Y.
GVJH	Gulde	Gas, single screw	41	1907	Bayonne, N. J.	Do.
GVJK	Chippewa	St. s., single screw	215	1910	Milwaukee, Wis.	Sault Ste. Marie, Mich.
GVJL	Chicopee	do	215	1910	Kingston, N. Y.	Portland, Me.
GVJM	Chautauque	do	215	1910	Milwaukee, Wis.	New York, N. Y.
GVJN	Chenango	do	215	1910	Sharptown, Md.	South Baltimore, Md.
GVJP	Choptank	do	215	1910	Annapolis, Md.	Do.
GVJQ	Chincoteague	do	215	1910	do	Do.
GVJR	Chowan	do	215	1910	Camden, N. J.	Do.
GVJT	Clugard	do	75	1917	Nyack, N. Y.	San Diego, Calif.
GVKB	Toga	do	131	1916	Solomons Island, Md.	Norfolk, Va.
GVKC	Cook	do	75	1918	Rocky River, Ohio	Grand Marais, Minn.
GVKN	Larsen	do	75	1917	Alexandria, Va.	South Baltimore, Md.
GVKP	Taylor	do	75	1917	Jacksonville, Fla.	Do.
GVKQ	Smith	do	75	1917	do	Ketchikan, Alaska.
GVKR	Cygan	do	75	1917	Mobile, Ala.	Southeastern Alaska.
GVKW	HAIDA	do	1,700	1921	Oakland, Calif.	Port Townsend, Wash.
GVLB	Vaughan	do	75	1917	Jacksonville, Fla.	Southeastern, Alaska.
GVRT	TAMPA	do	1,700	1921	Oakland, Calif.	Boston, Mass.

* Displacement.

† Composite.

CODE LIST OF THE UNITED STATES LIGHTHOUSE SERVICE.

[Steel vessels in SMALL CAPITALS, iron vessels in *italics*, wood in roman.]

Signal letters.	Name.	Class.	Gross tonnage.	Net tonnage.	Dimensions.			Indicated horsepower.	When built.	Where built.	Complement.		Station.
					Length.	Breadth.	Depth.				Officers.	Men.	
					Feet.	Feet.	Feet.						
GVLB	Poinsettia.....	Ga. s.	37	33	44.6	17.2	5.0	50	1915	Miami, Fla.....	2	3	Key West, Fla.
GVLC	Shrub.....	St. s.	214	88	100.0	29.0	8.4	300	1912	Milford, Del.....	2	13	Boston, Mass.
GVL D	PALMETTO.....	Ga. s.	†170	88.9	22.0	8.5	150	1917	Jacksonville, Fla.....	1	8	Charleston, S. C.
GVL F	Cosmos.....	Ga. s.	47	41	67.0	15.0	0.0	*80	1909	City Island, N. Y.....	2	3	New Orleans, La.
GVLH	Dandelion.....	St. p.	†302	140.0	31.0	4.5	500	1893	Rook Island, Ill.....	4	15	Rock Island, Ill.
GVLJ	Elm.....	Ga. s.	219	137	101.0	30.0	9.0	*150	1918	East Boothbay, Me.....	2	1	Staten Island, N. Y.
GVLK	Plnc.....	Ga. s.	35	16	61.0	15.0	5.6	*50	1918	Nyack, N. Y.....	2	3	Do.
GVL M	CEDAR.....	St. s.	†1,970	188.0	36.0	18.5	1,150	1917	Long Beach, Calif.....	8	23	Ketchikan, Alaska.
GVL N	OAK.....	St. s.	†875	160.0	30.0	14.6	785	1922	Morris Heights, N. Y.....	4	23	Staten Island, N. Y.
GVL P	HAWTHORN.....	St. s.	†875	160.0	30.0	14.6	785	1922	do.....	4	23	Do.
GVL Q	Sundew.....	St. s.	177	137	101.0	22.0	12.0	325	1919	Rocky River, Ohio.....	2	8	Key West, Fla.
GVL R	Aster.....	Ga. s.	69	23	65.0	21.0	6.0	70	1922	Pascagoula, Miss.....	2	5	New Orleans, La.
GVL S	Spruce.....	St. s.	701	138	172.0	32.0	17.0	1,010	1919	Milwaukee, Wis.....	1	21	Staten Island, N. Y.
GVL B	Speedwell.....	St. s.	701	138	172.0	32.0	17.0	1,010	1919	do.....	7	24	Baltimore, Md.
GVL D	ASPEN.....	St. s.	277	82	118.0	25.0	12.0	410	1906	Toledo, Ohio.....	1	21	Detroit, Mich.
GVL T	Arbutus.....	St. s.	400	76	145.0	25.0	11.0	360	1870	Baltimore, Md.....	7	21	Baltimore, Md.
GVL W	Pansy.....	St. s.	314	157	147.0	25.0	11.0	250	1878	Philadelphia, Pa.....	1	18	Staten Island, N. Y.
GVND	OLEANDER.....	St. p.	314	165.0	34.0	7.0	600	1903	Dubuque, Iowa.....	1	17	St. Louis, Mo.
GVNF	Madrono.....	St. s.	411	200	161.0	27.0	15.0	750	1885	Camden, N. J.....	7	21	San Francisco, Calif.
GVNH	GOLDENROD.....	St. p.	401	143	150.0	27.0	4.0	152	1888	Jeffersonville, Ind.....	2	12	Cincinnati, Ohio.
GVNK	Zizania.....	St. s.	417	331	150.0	27.0	12.0	650	1888	Baltimore, Md.....	6	22	Portland, Me.
GVNM	COLUMBINE.....	St. s.	424	212	146.0	27.0	15.0	800	1892	Cleveland, Ohio.....	3	4	Baltimore, Md.
GVNP	LILAO.....	St. s.	431	212	145.0	27.0	16.0	800	1892	do.....	6	20	San Juan, P. H.
GVNQ	AZALEA.....	St. s.	†516	115.0	25.0	12.0	400	1891	New York, N. Y.....	0	22	Boston, Mass.
GVNR	AMARANTH.....	St. s.	741	488	150.0	28.0	11.0	972	1892	Cleveland, Ohio.....	6	20	Detroit, Mich.
GVNS	MAPLE.....	St. s.	392	205	185.0	30.0	12.0	650	1893	Elizabethport, N. J.....	7	25	Baltimore, Md.
GVNT	MANROVE.....	St. s.	672	392	165.0	30.0	12.0	550	1897	do.....	7	21	Charleston, S. C.
GVNW	MAYFLOWER.....	St. s.	672	392	165.0	30.0	12.0	650	1897	Bath, Me.....	6	21	Boston, Mass.
GVPO	Marigold.....	St. s.	161	252	150.0	27.0	12.0	550	1890	Wyandotte, Mich.....	6	24	Detroit, Mich.
GVPD	Clover.....	St. s.	96	65	80.0	22.0	7.0	110	1899	Manitowoc, Wis.....	4	8	Do.
GVPE	Daisy.....	St. s.	35	12	74.0	14.0	5.0	60	1892	New Bedford, Mass.....	2	5	Staten Island, N. Y.
GVPH	Iris.....	St. s.	423	202	142.0	30.0	10.0	800	1897	Philadelphia, Pa.....	5	21	Philadelphia, Pa.
GVPI	Holly.....	St. p.	367	142	167.0	24.0	10.0	400	1831	Baltimore, Md.....	5	18	Baltimore, Md.
GVPK	Water Lily.....	Ga. s.	33	19	61.0	11.0	5.0	*26	1895	Morris Heights, N. Y.....	2	3	Charleston, S. C.
GVPL	HEATHER.....	St. s.	†831	165.0	28.0	15.0	685	1903	Seattle, Wash.....	7	20	Portland, Ore.
GVPM	LARKSPUR.....	St. s.	685	162.0	30.0	14.0	760	1903	Pt. Richmond, N. Y.....	7	25	Staten Island, N. Y.
GVPN	CROCUS.....	St. s.	620	155.0	29.0	11.0	700	1901	Shooters Island, N. Y.....	5	21	Buffalo, N. Y.
GVPO	HYACINTH.....	St. s.	738	485	150.0	28.0	11.0	768	1903	Port Huron, Mich.....	6	20	Milwaukee, Wis.
GVPR	IVY.....	St. s.	550	165.0	30.0	13.0	700	1901	Baltimore, Md.....	7	22	Key West, Fla.
GVPS	JUNEBEL.....	St. s.	81	57	90.0	18.0	8.0	200	1903	do.....	1	8	Baltimore, Md.
GVPT	MAGNOLIA.....	St. s.	550	165.0	30.0	13.0	700	1901	do.....	7	25	New Orleans, La.
GVPW	SUMAC.....	St. s.	681	386	160.0	30.0	13.0	700	1903	Pt. Richmond, N. Y.....	6	21	Milwaukee, Wis.
GVRB	SUNFLOWER.....	St. s.	†1,240	163.0	31.0	15.0	900	1907	Wilmington, Del.....	7	27	New Orleans, La.
GVRC	TULIP.....	St. s.	677	300	174.0	30.0	16.0	1,000	1908	Camden, N. J.....	7	28	Staten Island, N. Y.
GVRD	CYPRESS.....	St. s.	677	300	174.0	30.0	10.0	1,000	1908	do.....	7	28	Charleston, S. C.
GVRE	HIBISCUS.....	St. s.	677	300	174.0	30.0	16.0	1,000	1908	do.....	7	27	Portland, Me.
GVRI	ANEMONE.....	St. s.	677	300	174.0	30.0	10.0	1,000	1908	do.....	7	27	Boston, Mass.
GVRI	MANZANITA.....	St. s.	677	300	174.0	30.0	16.0	1,000	1908	do.....	7	21	Portland, Ore.
GVRI	SEQUOIA.....	St. s.	677	300	174.0	30.0	16.0	1,000	1908	do.....	7	21	San Francisco, Calif.
GVRL	KURUI.....	St. s.	677	300	174.0	30.0	10.0	1,000	1908	do.....	6	21	Honolulu, Hawaii.
GVRM	ORCHID.....	St. s.	677	300	174.0	30.0	10.0	1,000	1903	do.....	7	29	Baltimore, Md.
GVRN	CAMELIA.....	St. s.	†377	125	106.0	21.0	10.0	280	1911	Muskegon, Mich.....	1	17	New Orleans, La.
GVRP	Laural.....	St. s.	†299	95.5	22.0	8.4	160	1915	Baltimore, Md.....	1	12	Baltimore, Md.
GVRR	Fern.....	St. s.	†317	98.4	22.0	10.0	300	1915	Winslow, Wash.....	5	11	Ketchikan, Alaska.
GVRS	ROSE.....	St. s.	†567	110.0	21.5	11.0	330	1916	Seattle, Wash.....	5	16	Portland, Ore.
GVRT	Woodbine.....	Ga. s.	71	48	85.0	16.0	7.0	*125	1913	New Brighton, N. Y.....	2	5	Philadelphia, Pa.
GVRW	Snowdrop.....	Ga. s.	32	19	61.0	11.0	5.0	*32	1896	Morris Heights, N. Y.....	Key West, Fla.

* Brake horsepower.

† Displacement loaded.

‡ Composite.

§ Laid up.

CODE LIST OF THE COAST AND GEODETIC SURVEY.

[Steel vessels in **SMALL CAPITALS**, wood in roman.]

STEAM VESSELS.

Signal letters.	Call letters.	Rig.	Vessel.	Displacement.	Tonnage.		Register length.	Register breadth.	Draft.	Indicated horse-power.	Speed.	Coal or oil capacity.	When built.	Where built.	Complement.		Where employed.
					Gross.	Net.									Officers.	Men.	
GVSC	NLK	St. s.	*Bacho.....	472	370	252	153.2	26.2	10.0	400	9.0	75	1901	Shooters Island, N. Y.	9	44	Gulf coast.
GVSB	NQU	St. s.	SURVEYOR.....	1,143	1,000	172.8	34.1	12.0	1,000	12.0	†269	1917	Mantowoc, Wis.....	11	59	Alaska.
GVWB	St. s.	Cosmos.....	30	25	52.5	12.0	4.0	55	7.0	5	1887	Maro Island, Calif.....	3	8	Do.
GVWC	NLJ	St. s.	PATFINDER.....	875	690	469	168.0	33.6	13.0	846	12.6	240	1899	Elizabeth, N. J.....	9	71	Philippines.
GVWD	NIJN	St. s.	GUIDE ¹	1,000	723	180.0	35.5	12.5	1,400	14.0	†269	1918	Elizabethport, N. J.....	12	57	Pacific coast.
GVWF	St. s.	*Yukon.....	38	25	75.0	15.7	5.0	100	7.5	16	1898	Morris Heights, N. Y.....	4	14	Alaska.
GVWH	St. s.	Hydrographer.....	146	116	79	101.0	19.5	6.8	250	10.0	22	1901	Port Jefferson, N. Y.....	5	18	Gulf coast.
GVWJ	NAVM	St. s.	Explorer.....	450	335	228	135.6	27.0	10.0	400	10.3	85	1904	Wilmington, Del.....	7	45	Alaska.
GVWK	NEBR	St. s.	†PATHOMER.....	550	431	144.0	25.0	9.5	400	10.0	95	1904	Hongkong, China.....	7	41	Philippines.
GVWL	NUDG	St. s.	RANGER.....	220	210	149	133.0	22.0	8.0	450	10.0	38	1910	New York, N. Y.....	5	36	Porto Rico.
GVWM	NIJT	St. s.	DISCOVERER.....	1,000	723	180.0	35.5	12.5	1,400	14.0	†269	1918do.....	12	57	Alaska.
GVWN	NIJL	St. s.	PIONEER ²	1,000	723	180.0	35.5	12.5	1,400	14.0	†269	1918	Morris Heights, N. Y.....	12	57	Pacific coast.
GVWQ	NUDG	Gas s.	NATOMA.....	112	76	118.8	17.5	5.5	250	10.0	‡2,000	1913do.....	5	20	Do.
GVWT	NDR	St. s.	LYDONIA.....	585	497	338	181.0	26.0	11.4	1,000	10.4	125	1912	Wilmington, Del.....	7	49	Atlantic coast.
MCLE	NIGV	St. s.	†Marinduque.....	411	315	197	132.0	23.0	10.2	300	8.0	75	1901	Uruga, Japan.....	6	37	Philippines.

¹ Formerly U. S. S. Flamingo.
 * Composite.
 † Tons of fuel oil.
² Formerly U. S. S. Ank.

[†] Owned by the Government of the Philippine Islands and assigned for the use of the Coast and Geodetic Survey.

‡ Gallons of gasoline.

CODE LIST OF THE BUREAU OF FISHERIES.

[Iron vessels in *Italics*, wood in roman.]

Signal letters.	Rig.	Name.	Gross tonnage.	Net tonnage.	Length.	Breadth.	Depth.	When built.	Where built.	Complement.	
										Officers.	Men.
GVQH	Steam screw	<i>Albatross</i>	638	381	200.0	27.0	16.0	*1882	Wilmington, Del.....	3	71
GVQCdo.....	<i>Fish Hawk</i>	411	205	140.6	27.0	10.0	*1879do.....	2	42
GVQDdo.....	Gannet.....	16	16	61.0	12.3	1890	Boston, Mass.....	1	4
GVQE	Gas screw	Elder ¹	76	52	78.3	19.8	9.2	1912	Seattle, Wash.....	0	8
GVQH	Steam screw	<i>Phalarope</i> ²	55	27	82.0	16.0	7.4	1881	East Boston, Mass.....	2	4
GVQKdo.....	<i>Shearwater</i>	95	63	85.0	18.0	8.5	1909	Ferrysburg, Mich.....
GVQMdo.....	Haleyon.....	107	108.6	22.0	10.5	*1917	East Boothbay, Me.....	4	8

¹ Formerly ga. s. Idaho. -

² Formerly st. y. Adelta (105989).

* Built under contract.

CODE LIST OF THE BUREAU OF NAVIGATION, DEPARTMENT OF COMMERCE.











Signal letters.	Rtg.	Name.	Gross tonnage.	Net tonnage.	Length.	Breadth.	Depth.	When built.	Where built.	Comple-ment.	
										Offi-cers.	Men.
GVB D	Gas screw	Tarragon	20	17	52.0	13.2	4.2	1907	Bayport, N. Y.	2	3
GVB F	do.....	Dixie ¹	52	35	86.4	13.6	6.7	1906	Bayonne, N. J.	2	4
GVB H	do.....	Kilkenny.....	52	45	79.4	14.4	6.6	1909	New York, N. Y.	2	6
GVB J	do.....	Psyche V.....	43	34	68.6	14.0	6.5	1911	East Greenwich, R. I.	2	4
GVB K	do.....	Slwash.....	56	41	70.0	14.7	6.7	1916	New York, N. Y.	2	4

¹ Formerly {
 (a) Reomar.
 (b) Natchez.
 (c) Dormarbae.













SPECIAL DISTANT SIGNALS OF THE INTERNATIONAL CODE.













Made by a single hoist followed by the STOP signal. Arranged numerically for reading off a signal.




THESE SIGNALS MAY BE MADE BY THE SEMAPHORE, BY CONES, BALLS, AND DRUMS, OR BY SQUARE FLAGS, BALLS, PENNANTS, AND WHEFTS.

SIGNAL.	MEANING.
	2 "Preparative," "Answering," or, "Stop," after each complete signal.
	1 2 Aground; want immediate assistance.
	2 1 Fire, or, Leak; want immediate assistance.
	2 2 Annul the whole signal.
	2 3 You are running into danger, or, Your course is dangerous.
	2 4 Want water immediately.
	3 2 Short of provisions; starving.
	4 2 Annul the last hoist; I will repeat it.
	1 1 2 I am on fire.
	1 2 1 I am aground.





SPECIAL DISTANT SIGNALS, ARRANGED NUMERICALLY.

SIGNAL.	MEANING.	
	1 2 2	Yes, <i>or</i> , Affirmative.
	1 2 3	No, <i>or</i> , Negative.
	1 2 4	Send lifeboat.
	1 3 2	Do not abandon the vessel.
	1 4 2	Do not abandon the vessel until the tide has ebbed
	2 1 1	Assistance is coming.
	2 1 2	Landing is impossible.
	2 1 3	Bar, <i>or</i> , Entrance is dangerous.
	2 1 4	Ship disabled; will you assist me into port?
	2 2 1	Want a pilot.
	2 2 3	Want a tug; can I obtain one?
	2 2 4	Asks the name of ship (<i>or</i> , signal station) in sight, <i>or</i> , Show your distinguishing signal.

SPECIAL DISTANT SIGNALS, ARRANGED NUMERICALLY.	
SIGNAL.	MEANING.
	2 3 1 Show your ensign.
	2 3 2 Have you any dispatches (message, orders, or, telegrams) for me?
	2 3 3 Stop, Bring-to, or, Come nearer; I have something important to communicate.
	2 3 4 Repeat signal, or hoist it in a more conspicuous position.
	2 4 1 Can not distinguish your flags; come nearer, or make Distant Signals.
	2 4 2 Weigh, Cut, or, Slip; wait for nothing; get an offing.
	2 4 3 Cyclone, Hurricane, or, Typhoon expected.
	3 1 2 Is war declared? or, Has war commenced?
	3 2 1 War is declared, or, War has commenced.
	3 2 2 Beware of torpedoes; channel is mined.
	3 2 3 Beware of torpedo boats.
	3 2 4 Enemy is in sight.

SPECIAL DISTANT SIGNALS, ARRANGED NUMERICALLY.		
SIGNAL.		MEANING.
	3 3 2	Enemy is closing with you, <i>or</i> , You are closing with the enemy.
	3 4 2	Keep a good look-out, as it is reported that enemy's men-of-war are going about disguised as merchantmen.
	4 1 2	Proceed on your voyage.

THE FOLLOWING DISTANT SIGNALS MADE WITH FLAG AND BALL, OR PENNANT AND BALL, HAVE THE SPECIAL SIGNIFICATION INDICATED BENEATH THEM.

			
You are running into danger.	Fire, <i>or</i> , Leak; want immediate assistance.	Short of provisions. Starving.	Aground; want immediate assistance.

SEMAPHORES.

There are many semaphores established on the French, Italian, Portuguese, and some on the Spanish and Austrian coasts, where only the International Code of Signals is now used. Where practicable these semaphores have means of communicating by telegraph with

each other and with the chief metropolitan lines and foreign stations.

Passing ships are able to exchange communication with the semaphores, and when required their messages are forwarded to their destination according to the fixed tariff. On the coasts of Great Britain there are signal stations which offer the same facilities to passing vessels.

DISTRESS SIGNALS.

(SEE ARTICLE 31 OF INTERNATIONAL RULES.)

When a vessel is in distress and requires assistance from other vessels or from the shore the following shall be the signals to be used or displayed by her, either together or separately, namely:

In the daytime—

- (1) A gun or other explosive signal fired at intervals of about a minute.
- (2) The International Code signal of distress indicated by NC.
- (3) The distant signal, consisting of a square flag, having either above or below it a ball or anything resembling a ball.
- (4) A continuous sounding with any fog-signal apparatus.

At night—

- (1) A gun or other explosive signal fired at intervals of about a minute.
- (2) Flames on the vessel (as from a burning tar barrel, oil barrel, and so forth).
- (3) Rockets or shells throwing stars of any color or description, fired one at a time, at short intervals.
- (4) A continuous sounding with any fog-signal apparatus.

LIST OF WEATHER BUREAU STATIONS AND STORM-WARNING DISPLAY STATIONS ON THE U. S. SEACOAST TELEGRAPH LINES.

ATLANTIC COAST.

Block Island, Rhode Island.
Norfolk, Virginia.
Cape Henry, Virginia.

Manteo, North Carolina.
Hatteras, North Carolina.
Key West, Florida.

PACIFIC COAST.

Tatoosh Island, Washington.
Neah Bay, Washington.
Clallam Bay, Washington.
Twin, Washington.

Port Angeles, Washington.
North Head, Washington.
Point Reyes, California.

LAKE SUPERIOR.

*Whitefish Point, Michigan.

LAKE HURON.

*Thunder Bay Island, Michigan.
*Middle Island, Michigan.

Alpena, Michigan.

LAKE MICHIGAN.

*St. James, Beaver Island, Michigan.
Sleeping Bear Point, Michigan (P. O. Glenn Haven).

*North Manitou Island, Michigan.
*South Manitou Island, Michigan.

Of the above stations the following are supplied with International Code Signals, and communication can be had therewith for the purpose of obtaining information concerning the approach of storms, weather conditions in general, and for the purpose of sending telegrams to points on commercial lines:

Cape Henry, Virginia.
Sand Key, Florida.
Tatoosh Island, Washington.

North Head, Washington.
Point Reyes, California.


Cape Henry, Va., and Sand Key, Fla., in addition, are equipped for communication by Morse Code, flashlight, by night.

Any message signaled by the International Code, as adopted or used by England, France, America, Denmark, Holland, Sweden, Norway, Russia, Greece, Italy, Spain, Portugal, and Brazil, received at these telegraphic signal stations, or by the Morse Code, flashlight, at night, at Cape Henry, Va., and Sand Key, Fla., will be transmitted and delivered to the address under suitable arrangements for payment at the station of the telegraphic charge. All messages received from or addressed to the War, Navy, Treasury, State, Interior, or other official departments at Washington, are telegraphed without charge over the Weather Bureau lines.


The Philadelphia Maritime Exchange at Delaware Breakwater, Del., is equipped for day and night communication with passing vessels. The International Code is used by day and the Morse Code, flashlight, by night. Messages to or from vessels will be forwarded to destination.

* Weather Bureau storm-warning display stations.


**SMALL CRAFT, STORM, AND HURRICANE WARNINGS.
DAY SIGNALS.**



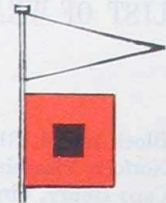
Northeast storm.




Southeast storm.




Southwest storm.



Northwest storm.




Hurricane, or whole gale.



Small craft.

NIGHT SIGNALS.¹

Northeast storm.



Southeast storm.



Southwest storm.



Northwest storm.



Hurricane, or whole gale.



EXPLANATION OF SMALL CRAFT, STORM, AND HURRICANE WARNINGS.¹

Small-craft warning.—A red pennant indicates that moderately strong winds that will interfere with the safe operation of small craft are expected. No night display of small-craft warnings is made.

Northeast storm warning.—A red pennant above a square red flag with black center displayed by day, or two red lanterns, one above the other, displayed by night, indicates the approach of a storm of marked violence with winds beginning from the northeast.


Southeast storm warning.—A red pennant below a square red flag with black center displayed by day, or one red lantern displayed by night, indicates the approach of a storm of marked violence with winds beginning from the southeast.

Southwest storm warning.—A white pennant below a square red flag with black center displayed by day, or a white lantern below a red lantern displayed by night, indicates the approach of a storm of marked violence with winds beginning from the southwest.

Northwest storm warning.—A white pennant above a square red flag with black center displayed by day, or a white lantern above a red lantern displayed by night, indicates the approach of a storm of marked violence with winds beginning from the northwest.

Hurricane, or whole-gale warning.—Two square flags, red with black centers, one above the other, displayed by day, or two red lanterns, with a white lantern between, displayed by night, indicate the approach of a tropical hurricane, or of one of the extremely severe and dangerous storms which occasionally move across the Great Lakes.

WEATHER FORECAST FLAGS.



Number 1, white flag, indicates clear or fair weather. Number 2, blue flag, indicates rain or snow. Number 3, white and blue flag (parallel bars of white and blue), indicates that local rains or showers will occur, and that the rainfall will not be general. Number 4, black triangular flag, always refers to temperature; when placed above numbers 1, 2, or 3 it indicates warmer weather; when placed below numbers 1, 2, or 3 it indicates colder weather; when not displayed, the indications are that the temperature will remain stationary, or that the change in temperature will be slight. Number 5, white flag, with black square in center, indicates the approach of a *sudden* and *decided* fall in temperature, and is displayed alone.

2. When displayed on poles the flags should be arranged to read downward; when displayed from horizontal supports a small streamer should be attached to indicate the point from which the flags are to be read.

RULES FOR MANEUVERING A VESSEL IN THE PRESENCE OF CYCLONIC STORMS.

[Pilot Chart, Hydrographic Office, U. S. Navy.]

NORTHERN HEMISPHERE.

Right or dangerous semicircle.—Steamers: Bring the wind on the starboard bow, make as much way as possible, and if obliged to heave to, do so head to sea. Sailing vessels: Keep close hauled on the starboard tack, make as much way as possible, and if obliged to heave to, do so on the starboard tack.

Left or navigable semicircle.—Steam and sailing vessels: Bring the wind on the starboard quarter, note the course and hold it. If obliged to heave to, steamers may do so stern to sea; sailing vessels on the port tack.

On the storm track, in front of center.—Steam and sailing vessels: Bring the wind two points on the starboard quarter, note the course and hold it, and run for the left semicircle, and when in that semicircle maneuver as above.

On the storm track, in rear of center.—Avoid the center by the best practicable route, having due regard to the tendency of cyclones to recurve to the northward and eastward.

SOUTHERN HEMISPHERE.

Left or dangerous semicircle.—Steamers: Bring the wind on the port bow, make as much way as possible, and if obliged to heave to, do so head to sea. Sailing vessels: Keep close hauled on the port tack, make as much way as possible, and if obliged to heave to, do so on the port tack.

Right or navigable semicircle.—Steam and sailing vessels: Bring the wind on the port quarter, note the course and hold it. If obliged to heave to, steamers may do so stern to sea; sailing vessels on the starboard tack.

On the storm track, in front of center.—Steam and sailing vessels: Bring the wind two points on the port quarter, note the course and hold it, and run for the right semicircle, and when in that semicircle maneuver as above.

On the storm track, in rear of center.—Avoid the center by the best practicable route, having due regard to the tendency of cyclones to recurve to the southward and eastward.

The above rules depend, of course, upon having sea room. In case land interferes, a vessel should heave to, as recommended for the semicircle in which she finds herself.

COAST GUARD SIGNALS.

The following signals, recommended by the International Marine Conference for adoption by all institutions for saving life from wrecked vessels, have been adopted by the United States Coast Guard.

1. Upon the discovery of a wreck by night, the station crew will burn a red pyrotechnic light or a red rocket to signify, "You are seen; assistance will be given as soon as possible."

2. A red flag waved on shore by day, or a red light, red rocket, or red Roman candle displayed by night, will signify, "Haul away."


3. A white flag waved on shore by day, or a white light slowly swung back and forth, or a white rocket or white Roman candle fired by night, will signify, "Slack away."

4. Two flags, a white and a red, waved at the same time on shore by day, or two lights, a white and a red, slowly swung at the same time, or a blue pyrotechnic light burned by night, will signify, "Do not attempt to land in your own boats; it is impossible."

5. A man on shore beckoning by day, or two torches burning near together by night, will signify, "This is the best place to land."

(162)

○



NATIONAL FLAG
(ENSIGN AND MERCHANT FLAG)



COMMISSION PENNANT



UNION JACK




SECRETARY OF THE TREASURY
For Asst. Sec'y, white flag with blue stars and emblem




SECRETARY OF WAR
For Asst. Sec'y, white flag with red stars and emblem



PRESIDENT'S FLAG





SECRETARY OF THE NAVY
For Asst. Sec'y, white flag with blue stars and anchor





SECRETARY OF COMMERCE
For Asst. Sec'y, white flag with blue stars and emblem

SERVICE FLAGS



SERVICE FLAGS



FLAGS OF THE PRINCIPAL MARITIME COUNTRIES PLATE V

<p>MAN-OF-WAR. ARGENTINA</p> 	<p>MERCHANT. ARGENTINA</p> 	<p>MAN-OF-WAR. BOLIVIA</p> 	<p>MERCHANT. BOLIVIA</p> 
<p>BULGARIA</p> 	<p>BULGARIA</p> 	<p>CHINA</p> 	<p>CHINA</p> 
<p>COLOMBIA</p> 	<p>COLOMBIA</p> 	<p>COSTA RICA</p> 	<p>COSTA RICA</p> 
<p>DENMARK</p> 	<p>DENMARK</p> 	<p>DOMINICAN REPUBLIC</p> 	<p>DOMINICAN REPUBLIC</p> 
<p>ECUADOR</p> 	<p>ECUADOR</p> 	<p>GERMANY</p> 	<p>GERMANY</p> 

FLAGS OF THE PRINCIPAL MARITIME COUNTRIES PLATE VI

<p>MAN-OF-WAR. GREAT BRITAIN</p> 	<p>MERCHANT. GREAT BRITAIN</p> 	<p>MAN-OF-WAR. GREECE</p> 	<p>MERCHANT. GREECE</p> 
<p>GUATEMALA</p> 	<p>GUATEMALA</p> 	<p>HAITI</p> 	<p>HAITI</p> 
<p>HONDURAS</p> 	<p>HONDURAS</p> 	<p>ITALY</p> 	<p>ITALY</p> 
<p>JAPAN</p> 	<p>JAPAN</p> 	<p>MEXICO</p> 	<p>MEXICO</p> 
<p>NICARAGUA</p> 	<p>NICARAGUA</p> 	<p>NORWAY</p> 	<p>NORWAY</p> 

FLAGS OF THE PRINCIPAL MARITIME COUNTRIES PLATE VII



**COUNTRIES HAVING A COMMON MAN-OF-WAR
AND MERCHANT FLAG**

PLATE VIII

<p>BELGIUM</p> 	<p>BRAZIL</p> 	<p>CHILE</p> 	<p>CUBA</p> 
<p>FRANCE</p> 	<p>LIBERIA</p> 	<p>MOROCCO</p> 	<p>MUSCAT-ZANZIBAR</p> 
<p>NETHERLANDS</p> 	<p>PANAMA</p> 	<p>POLAND</p> 	<p>PORTUGAL</p> 
<p>SWITZERLAND</p> 	<p>TURKEY</p> 	<p>URUGUAY</p> 	<p>AUSTRIA</p> 
<p>CZECHOSLOVAKIA</p> 	<p>YUGOSLAVIA</p> 	<p>GENEVA CONVENTION</p> 	<p>AMERICAN CONSULATE</p> 





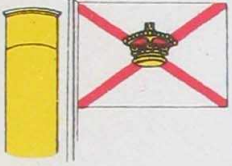



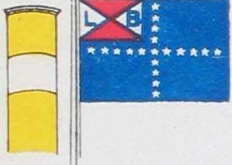











**FUNNELS AND HOUSE FLAGS OF SOME
PRINCIPAL STEAMSHIP LINES IN AMERICAN TRADE**

PLATE IX


















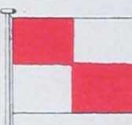






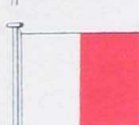


 <p>U. S. Shipping Board, (American.)</p>	 <p>American Line, (American.)</p>	 <p>New York and Cuba Mail, (American.)</p>	 <p>Admiral, (American.)</p>	 <p>New York and Porto Rico, (American.)</p>
 <p>Red D, (American.)</p>	 <p>Pacific Mail, (American.)</p>	 <p>American-Hawaiian, (American.)</p>	 <p>Oceanic, (American.)</p>	 <p>Matson, (American.)</p>
 <p>Cunard, (British.)</p>	 <p>White Star, (British.)</p>	 <p>Holland-America, (Dutch.)</p>	 <p>Anchor, (British.)</p>	 <p>Wilson, (British.)</p>
 <p>Spanish Line, (Spanish.)</p>	 <p>Norwegian-American, (Norwegian.)</p>	 <p>Atlantic Transport, (British.)</p>	 <p>Red Star, (American-Belgian.)</p>	 <p>Scandinavian-American, (Danish.)</p>
 <p>Compagnie Generale Transatlantique, (French.)</p>	 <p>Leyland, (British.)</p>	 <p>Canadian-Pacific, (British.)</p>	 <p>Nippon Yusen Kaisha, (Japanese.)</p>	 <p>Toyo Kisen Kaisha, (Japanese.)</p>

**FUNNELS AND HOUSE FLAGS OF SOME
PRINCIPAL STEAMSHIP LINES IN AMERICAN TRADE**

PLATE X

 <p>United Fruit, (American.)</p>	 <p>Clyde, (American.)</p>	 <p>Lamport and Holt, (British.)</p>	 <p>Navigazione Generale Italiana, (Italian.)</p>	 <p>Prince Line, (British.)</p>
 <p>Royal Mail, (British.)</p>	 <p>Royal West India Mail, (Dutch.)</p>	 <p>Blue Funnel Line, (British.)</p>	 <p>La Veloce, (Italian.)</p>	 <p>Lloyd Sabauda, (Italian.)</p>
 <p>Lloyd Brasileiro, (Brazilian.)</p>	 <p>Grace Line, (American.)</p>	 <p>Munson Line, (American.)</p>	 <p>Bull Steamship Co., (American.)</p>	 <p>Mallory Line, (American.)</p>
 <p>Furness, (British.)</p>	 <p>International, (American.)</p>	 <p>Old Dominion, (American.)</p>	 <p>Merchants and Miners, (American.)</p>	 <p>Savannah Line, (American.)</p>
 <p>Southern Pacific, (American.)</p>	 <p>Alaska Steamship Co., (American.)</p>	 <p>Panama Railroad Line, (American.)</p>	 <p>Luckenbach Line, (American.)</p>	 <p>Panama Pacific Line, (American.)</p>


FLAGS AND PENNANTS TO BE USED IN THE INTERNATIONAL CODE.

A 	I 	Q 	Y 
B 	J 	R 	Z 
C 	K 	S 	
D 	L 	T 	<p>“CODE FLAG” AND “ANSWERING PENNANT.”</p> 
E 	M 	U 	
F 	N 	V 	<p>When used as the “Code Flag” it is to be hoisted under the ensign.</p> <p>When used as the “Answering Pennant” it is to be hoisted at the masthead or where best seen.</p>
G 	O 	W 	
H 	P 	X 	

NOTE.—It is desirable, to prevent confusion, that the pennants used should be at least twice as long as the burgees and square flags.

PLATE XII

To open communication by the Code, show the ensign with the following pennant under it, thus:



When hoisted under the ensign, the Code Pennant denotes a signal taken from the International Code. When hoisted by itself at the masthead, or where it can best be seen, it is the Answering Pennant.

Communication may then be commenced, and any message following in this paper, or found under the heading "Danger or Distress" in the International Code Signal Book, may be exchanged, strictly following the INTERNATIONAL COMMERCIAL CODE and the instructions given below.

The above signal, asking to open communication, should be shown in every case of distress by the shore station, for it may be that the vessel has the INTERNATIONAL CODE, but, until seeing this signal, will not know she can use it.

SIGNALS ADOPTED FROM AND TO BE FOUND IN INTERNATIONAL COMMERCIAL CODE SIGNAL BOOK, REFERRED TO ABOVE.

















<p>N </p> <p>C </p>	<p>In distress; want immediate assistance.</p>	<p>B </p> <p>J </p>	<p>Engines broken down; I am disabled.</p>
<p>D </p> <p>C </p>	<p>We are coming to your assistance.</p>	<p>J </p> <p>D </p>	<p>You are standing into danger.</p>
<p>E </p> <p>Y </p>	<p>Do not attempt to land in your own boats.</p>	<p>F </p> <p>Z </p>	<p>Heavy weather coming; look sharp.</p>
<p>B </p> <p>I </p>	<p>Damaged rudder; can not steer.</p>	<p>F </p> <p>R </p>	<p>Bar is impassable.</p>

PLATE XIII

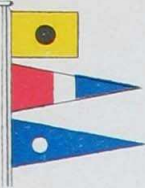
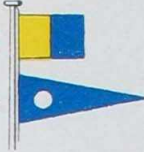

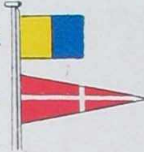
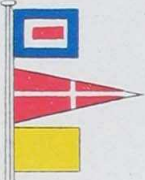

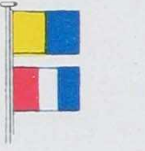
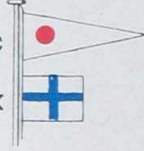
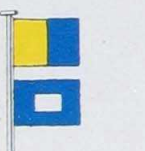
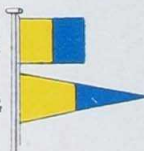
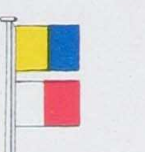
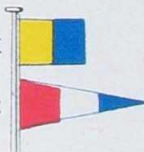
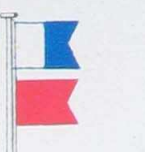
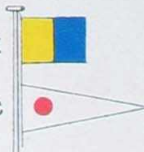





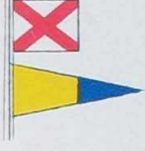
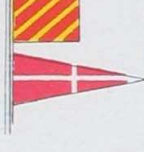
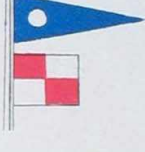

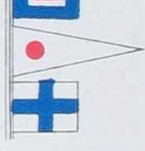

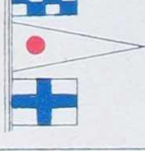

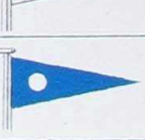
<p>I E D</p> 	<p>Cast off.</p>	<p>K D</p> 	<p>Landing is impossible.</p>
<p>R I F</p> 	<p>Make fast—to—</p>	<p>K F</p> 	<p>Look out for rocket line (or, line).</p>
<p>W F Q</p> 	<p>Slack away.</p>	<p>K A</p> 	<p>Endeavor to send a line by boat (cask, kite, raft, etc.).</p>
<p>K T</p> 	<p>Shift your berth. Your berth is not safe.</p>	<p>C X</p> 	<p>No assistance can be rendered; do the best you can for yourselves.</p>
<p>K P</p> 	<p>Hold on until high water.</p>	<p>K G</p> 	<p>Lookout will be kept on the beach all night.</p>
<p>K H</p> 	<p>Remain by the ship.</p>	<p>K E</p> 	<p>Lights, or Fires will be kept at the best place for coming on shore.</p>
<p>A B</p> 	<p>Abandon the vessel as fast as possible.</p>	<p>K C</p> 	<p>Keep a light burning.</p>

PLATE XIV

<p>A D</p> 	<p>Do not abandon the vessel until the tide has ebbed.</p>	<p>A G</p> 	<p>I must abandon the vessel.</p>
<p>N M</p> 	<p>I am on fire.</p>	<p>P T</p> 	<p>Want a pilot.</p>
<p>N O</p> 	<p>I am sinking (or, on fire); send all available boats to save passengers and crew.</p>	<p>V G</p> 	<p>What is name of ship or Signal Station in sight?</p>
<p>Y F</p> 	<p>Want assistance; mutiny.</p>	<p>D U</p> 	<p>Repeat ship's name; your flags were not made out.</p>
<p>Y L</p> 	<p>Want immediate medical assistance.</p>	<p>W C X</p> 	<p>Signal not understood, though the flags are distinguished.</p>
<p>Y G</p> 	<p>Want a boat immediately (if more than one, number to follow).</p>	<p>N C X</p> 	<p>I can not make out the flags (or, signals).</p>
<p>Y P</p> 	<p>Want a tug (if more than one, number to follow).</p>	<p>C D</p> 	<p>Assent—Yes. Negative—No.</p>