

DEPARTMENT OF COMMERCE
BUREAU OF NAVIGATION

FIFTY-SIXTH ANNUAL LIST OF
MERCHANT VESSELS OF THE UNITED STATES

WITH OFFICIAL NUMBERS AND SIGNAL LETTERS

AND

LISTS OF VESSELS BELONGING TO THE UNITED STATES GOVERNMENT

WITH DISTINGUISHING SIGNALS

FOR THE YEAR ENDED JUNE 30

1924



PRICE, \$1.50

Sold only by the Superintendent of Documents, Government Printing Office
Washington, D. C.

WASHINGTON
GOVERNMENT PRINTING OFFICE
1924

CONTENTS.

	Page.
Part I. Steam vessels, alphabetically arranged	1
Part II. Motor vessels, alphabetically arranged	123
Part III. Sailing vessels, alphabetically arranged	303
Part IIIa. Unrigged vessels, alphabetically arranged	347
Index to compound names	417
Part IV. Loss of American merchant vessels and yachts	433
Abandoned, sold to aliens, sold to United States, etc.	441
Seagoing merchant steam vessels of 500 gross tons and over, fitted for burning oil fuel	451
American merchant vessels of 500 gross tons and over equipped for carrying petroleum in bulk	474
Vessels of the United States measured under Panama and Suez Canal rules	481
Part V. Government vessels	507
United States Navy	509
United States Army—	
Quartermaster Corps	521
Engineer Corps	526
Ordnance Department	537
Treasury Department—	
Public Health Service	538
Coast Guard	540
Department of Commerce—	
Bureau of Lighthouses	542
Coast and Geodetic Survey	544
Bureau of Fisheries	544
Bureau of Navigation	545
Department of Labor—	
Bureau of Immigration	545
Interior Department—	
Reclamation Service	545
Vessels owned and employed by the Panama Canal or the Panama Railroad Co.	546
Appendix: Seized German vessels, alphabetically arranged under their new names	551
List of Vessels of the Philippine Islands	555

LETTER OF TRANSMITTAL.

DEPARTMENT OF COMMERCE,
BUREAU OF NAVIGATION,
Washington, D. C., July 1, 1924.

SIR: In compliance with the provisions of the act of Congress approved July 5, 1884, establishing the Bureau of Navigation, and directing the Commissioner of Navigation to "annually prepare and publish a list of vessels of the United States belonging to the commercial marine, specifying the official number, signal letters, name, rig, tonnage, home port, and place and date of building of every vessel, distinguishing in such list sailing vessels from such as may be propelled by steam, gas, or other motive power," the fifty-sixth annual list of such vessels is herewith submitted, it being the forty-first annual list prepared by the Bureau of Navigation, and bringing the record of the merchant vessels of the United States down to June 30, 1924.

This volume contains the names of vessels, classed as follows:

- Steam vessels. (Part I.)
- Motor vessels. (Part II.)
- Sailing vessels. (Part III.)
- Unrigged vessels. (Part IIIa.)
- Index to compound names.

Vessels lost, abandoned, sold to aliens, etc.; Seagoing merchant steam vessels of 500 gross tons and over fitted for burning fuel oil; American merchant vessels of 500 gross tons and over equipped for carrying petroleum in bulk; List of vessels of the United States measured under Panama and Suez Canal rules; Government vessels measured under Panama Canal rules. (Part IV.)

Government vessels: Vessels belonging to the Navy; the Quartermaster Corps, the Engineer Corps, and the Ordnance Department, United States Army; the Coast Guard; the Public Health Service; the Bureau of Lighthouses; the Coast and Geodetic Survey; the Bureau of Fisheries; the Bureau of Navigation; the Bureau of Immigration; the Reclamation Service; and the Panama Canal. (Part V.)

The information relating to merchant vessels is arranged as follows:

- | | |
|---|---|
| 1. Official number of the vessel. | 7. Service, of steam and motor vessels. |
| 2. Signal letters. | 8. Crew, excluding master. |
| 3. Rig. | 9. Indicated horsepower. |
| 4. Name. | 10. Year of building. |
| 5. Tonnage (<i>gross and net</i>). | 11. Place of building. |
| 6. Register dimensions (<i>length, breadth, and depth</i>). | 12. Home port (<i>where permanent document issues</i>). |

Signal letters are assigned to seagoing vessels of the United States, and, upon application made through a collector of customs, they will be granted to yachts, and, in particular cases, to other vessels, if necessary. Such letters are requisite in order to afford the means of recognition by signals at sea.

A supplement to this volume, being Part VI, has been prepared, designed especially for the use of signal stations and of masters of seagoing vessels classed as follows and having distinguishing signal letters:

Seagoing vessels of the United States; yachts; vessels belonging to the Navy; the Quartermaster Corps and Engineer Corps, United States Army; the Coast Guard; the Bureau of Lighthouses; the Coast and Geodetic Survey; and the Bureau of Fisheries.

Respectfully,

D. B. CARSON, *Commissioner.*

To Hon. HERBERT HOOVER,
Secretary of Commerce.

ORIGINAL PLAN FOLLOWED IN AWARDING OFFICIAL NUMBERS.

Rigged Vessels.			Unrigged Vessels.		
Letter.	Original numbers.	New numbers.	Letter.	Original numbers.	New numbers.
A.....	1- 1999	106000-109999	A.....	29000-30999	
B.....	2000- 3999	160000-160999	B.....	31000-32999	
C.....	4000- 5999	128000-129999	C.....	33000-34999	
D.....	6000- 6999	157000-159999	D.....	35000-35999	
E.....	7000- 8999	135000-139999	E.....	36000-36999	
F.....	9000- 9999	120000-124999	F.....	37000-38999	
G.....	10000-10999	84000- 89999	G.....	39000-41999	
H.....	11000-11999	96000- 99999	H.....	42000-43999	
I.....	12000-12499	100000-104999	I.....	44000-44999	
J.....	12500-13999	78000- 79999	J.....	45000-46999	
K.....	14000-14499	161000-161499	K.....	47000-47999	
L.....	14500-15999	140000-144999	L.....	48000-49999	
M.....	16000-17999	90000- 94999	M.....	50000-51999	
N.....	18000-18799	130000-134999	N.....	52000-52999	67000
O.....	18800-19499	158000-159999	O.....	53000-53999	
P.....	19500-20499	150000-154999	P.....	54000-54999	
Q.....	20500-20999		Q.....	55000-55999	
R.....	21000-21999	110000-114999	R.....	56000-56999	
S.....	22000-23999	115000-119999	S.....	57000-58999	
T.....	24000-24999	145000-149999	T.....	59000-59999	
U.....	25000-25499		U.....	60000-60999	
V.....	25500-25999	161500-161999	V.....	61000-61999	
W.....	26000-26999	80000- 84999	W.....	62000-64499	
X.....	27000-27499		X.....	64500-64999	
Y.....	27500-27999		Y.....	65000-65999	
Z.....	28000-28999		Z.....	66000-66999	

PLAN ADOPTED JULY 1, 1903.

Rigged Vessels.		Unrigged Vessels.	
Letter.	New number.	Letter.	New number.
A to Z.....	200000	A to Z.....	162000

(v)

STATUTORY LENGTH, BREADTH, DEPTH, AND HEIGHT OF VESSELS.

· REVISED STATUTES, SECTION 4150.

The registry of every vessel shall express her length and breadth, together with her depth and the height under the third or spar deck, which shall be ascertained in the following manner: The tonnage deck, in vessels having three or more decks to the hull, shall be the second deck from below; in all other cases the upper deck of the hull is to be the tonnage deck. The length from the fore part of the outer planking on the side of the stem to the after part of the main stern-post of screw steamers and to the after part of the rudder-post of all other vessels measured on the top of the tonnage deck shall be accounted the vessel's length. The breadth of the broadest part on the outside of the vessel shall be accounted the vessel's breadth of beam. A measure from the underside of the tonnage-deck plank, amidships, to the ceiling of the hold (average thickness), shall be accounted the depth of hold. If the vessel has a third deck, then the height from the top of the tonnage-deck plank to the underside of the upper-deck plank shall be accounted as the height under the spar deck. All measurements to be taken in feet and fractions of feet, and all fractions of feet shall be expressed in decimals.

PART I.

ALPHABETICAL LIST

OF

MERCHANT STEAM VESSELS OF THE UNITED STATES.

1924.

(1)

ALPHABETICAL LIST

OF

MERCHANT STEAM VESSELS OF THE UNITED STATES.

[Steel vessels in SMALL CAPITALS, iron vessels in *Italics*.]

ABBREVIATIONS.

St. s.—steam screw.
St. p.—steam side-wheel.
*St. p.—steam stern-wheel.

St. o.—steam catamaran.
y.—yacht.
⊙—equipped with wireless apparatus.

El. s.—electric screw.
* = classed by American Bureau of Shipping.
"Rebuilt," followed by year, indicates that year of original building is unknown.

Abbreviations for service column.—Pas., passenger; Frt., freight; Tow., towing; Fer., ferry; Cbl., cable; Cnl., canal; Cod., cod or mackerel; Ctl., cattle; Drg., dredge; Elr., elevator; Frb., fire boat; Fsh., fishing; Lgt., lighter; Mca., miscellaneous; Oys., oyster; Ptl., patrol; Pld., pile driver; Plt., pilot boat; Pol., police boat; Pra., prospecting; Rot., recruiting ship; Ref., refrigerator ship; Spg., sponge; Tst., torpedo testing; Ten., tender; Tnk., tanker; Wat., water boat; Wid., welding; Whl., whaling; Wrk., wrecking; Yct., yacht.

Official No.	Signal letters.	Rig.	Name of vessel.	Gross tonnage.	Net tonnage.	Length.	Breadth.	Depth.	Service.	Crew.	Indicated horsepower.	When built.	Where built.	Home port (where permanent document issues).
						Feet.	Feet.	Feet.						
213489		St. s.	A-1	14	9	62.2	9.6	4.2	Pas.	1	150	1915	Tacoma, Wash.	Tacoma, Wash.
201921		St. o.	A. BALDWIN	199	199	127.0	58.9	7.5	Fer.	11	280	1905	Jeffersonville, Ind.	New Orleans, La.
107480		St. s.	A. Foster	93	85	79.8	24.0	5.5	Frt.	4	54	1899	Fremont, Ohio	Sandusky, Ohio.
214180		St. s.	A. Gallagher	10	7	53.7	11.4	4.2	Frt.	2	50	1916	Pittsburgh, Pa.	Pittsburgh, Pa.
207074		St. s.	A. A. AUGUSTUS	6,390	4,809	504.0	51.0	30.0	Frt.	22	1,760	1909	Lorain, Ohio	Cleveland, Ohio.
105928		St. s.	A. A. Bellinger	14	7	43.8	12.2	6.0	Tow.	1	6	1880	Buffalo, N. Y.	Buffalo, N. Y.
220745	MBSF	St. s.	A. A. Danaherty	3,518	2,668	290.5	49.3	31.2	Tnk.	29	1,450	1920	Orange, Tex.	Port Arthur, Tex.
200622		St. s.	A. B. Carpenter	141	82	97.8	23.8	9.0	Fsh.	2	250	1912	Winlaw, Wash.	Seattle, Wash.
107077		St. s.	A. B. Covington	71	33	65.5	18.1	8.1	Tow.	5	225	1893	Washington, N. O.	Baltimore, Md.
222532	MFKJ	St. s.	A. B. POTTER	294	193	120.3	28.0	10.5	Tow.	10	500	1910	Philadelphia, Pa.	Jacksonville, Fla.
216298		*St. p.	A. B. Sheets	173	112	120.5	28.0	4.0	Tow.	13	400	1918	Dravosburg, Pa.	Pittsburgh, Pa.
215979	LJQM	St. s.	A. C. BEDFORD	9,485	5,899	500.0	68.0	28.0	Tnk.	49	3,200	1918	San Francisco, Cal.	New York, N. Y.
111345		*St. p.	A. C. Ingersoll, jr.	128	78	119.0	27.1	5.8	Tow.	11	750	1901	Higginsport, Ohio	Cincinnati, Ohio.
106618		St. s.	A. C. Rose	150	75	100.0	22.0	9.6	Tow.	17	390	1886	Philadelphia, Pa.	Baltimore, Md.
54525		St. s.	A. D. MACBETH	3,640	2,196	375.0	45.0	26.7	Frt.	22	1,150	1897	Cleveland, Ohio	Cleveland, Ohio.
211063	LKPD	St. s.	A. D. MACOTER	1,999	1,141	244.0	48.0	18.3	Frt.	25	1,000	1913	Wyandotte, Mich.	Ogdensburg, N. Y.
218158		St. s.	A. D. MacGill	193	100	104.5	29.5	8.7	Frt.	8	28	1919	Milford, Del.	Bridgeport, Conn.
205126		St. s.	A. E. NEWTON	6,286	5,005	525.0	55.3	32.0	Frt.	22	1,800	1908	Wyandotte, Mich.	Oswego, N. Y.
105786		St. p.	A. F. Beech	173	120	88.0	45.0	9.2	Fer.	5	200	1878	Athens, N. Y.	Albany, N. Y.
203333		St. s.	A. F. HARRY	4,111	3,005	428.0	50.0	28.0	Frt.	23	1,400	1903	Superior, Wis.	Duluth, Minn.
157744		St. s.	A. F. MARSH	31	15	54.5	13.9	5.5	Oys.	4	35	1893	South Norwalk, Conn.	Ferth Amboy, N. J.
203803		St. s.	A. G. Bigelow	40	27	74.0	20.4	6.0	Tow.	5	254	1906	Branston, Miss.	Norfolk, Va.
205685		St. s.	A. G. Frontis	46	25	68.8	17.2	6.0	Tow.	5	150	1912	Kennebunk, Me.	Portland, Me.
150253		St. s.	A. H. Hanson	54	27	68.7	17.5	8.1	Tow.	7	250	1881	Brooklyn, N. Y.	Albany, N. Y.
107798		St. s.	A. H. Payson	183	92	108.5	24.0	12.0	Tow.	6	800	1902	Oakland, Cal.	San Francisco, Calif.
222872		St. s.	A. H. Pile	52	35	69.8	18.0	8.5	Tow.	8	140	1923	Manitowoc, Wis.	Milwaukee, Wis.
81642		St. s.	A. L. BENS	434	295	134.5	28.1	8.2	Tow.	20	1,500	1899	Philadelphia, Pa.	New Orleans, La.
220878	MOBR	St. s.	A. L. KEAT	5,849	3,664	394.1	55.1	31.0	Frt.	37	2,200	1920	Bath, Me.	Boston, Mass.
205360		St. s.	A. L. Page	94	57	99.6	22.7	6.2	Frt.	8	200	1900	Crittendon, Va.	New York, N. Y.
218729	LSJT	St. s.	A. L. WALKER	427	187	142.0	27.6	14.8	Tow.	21	850	1919	Superior, Wis.	Wilmington, Del.
207504		St. s.	A. M. BYERS	6,364	4,841	504.0	54.0	30.0	Frt.	22	1,780	1910	Cleveland, Ohio	Cleveland, Ohio.
107836		St. o.	A. M. HALLIDAY	207	207	121.0	59.0	7.7	Fer.	9	450	1903	Jeffersonville, Ind.	New Orleans, La.
203714		St. s.	A. M. SCOTT	168	108	150.9	28.0	5.8	Tow.	14	500	1908	Charleston, W. Va.	St. Louis, Mo.
106021		St. s.	A. M. Smith	37	18	69.4	16.5	6.4	Tow.	5	150	1871	Philadelphia, Pa.	Hartford, Conn.
222326		*St. p.	A. O. ACKARD	364	260	147.5	33.4	5.2	Tow.	16	750	1922	Ambridge, Pa.	Pittsburgh, Pa.
203726		*St. p.	A. R. Budd	149	149	145.2	26.7	5.2	Tow.	12	416	1906	Marletta, Ohio	Do.
95553		St. s.	A. S. Sherman	75	41	71.0	19.6	8.4	Tow.	5	92	1879	Communipaw, N. J.	Albany, N. Y.
204864		St. s.	A. T. KIMNEY	6,328	4,686	504.0	54.0	26.9	Frt.	22	1,900	1908	Bay City, Mich.	Cleveland, Ohio.
106145		St. s.	A. T. Berrall	71	48	78.7	17.2	7.0	Fsh.	27	140	1871	Bordentown, N. J.	Newport, R. I.
180025		St. s.	A. W. Cohen	92	48	81.0	18.0	10.0	Tow.	8	325	1881	Buffalo, N. Y.	Duluth, Minn.
206271		St. s.	A. W. Luebke	52	35	61.7	15.0	8.1	Fsh.	3	60	1911	Sturgeon Bay, Wis.	Marquette, Mich.
107787		St. s.	A. W. OSBORNE	8,826	2,680	408.0	48.0	24.3	Frt.	22	1,425	1897	Cleveland, Ohio	Cleveland, Ohio.
127426		St. s.	A. E. R. SCHWIDER	6,874	5,288	542.4	50.2	28.7	Frt.	32	1,750	1900	West Superior, Wis.	Do.
211345	LDBR	St. s.	A. Brooke Taylor	295	159	146.0	28.8	11.0	Fsh.	28	500	1913	Wilmington, Del.	Reedville, Va.
212338		St. s.	A. and M. Link	18	12	46.0	13.5	5.5	Fsh.	3	80	1914	Charlevoix, Mich.	Grand Haven, Mich.

1 Formerly (a U.S.Q.M.C. st. s. General D. S. Stanley
b st. s. General D. S. Stanley.
2 Formerly *st. p. Sam Barnum,
c Robt. Taylor.
3 Formerly st. p. b W. T. Smoot,
c st. p. Conroy.
4 Formerly st. s. Polynesia.
5 Formerly st. s. Margaret.

6 Formerly st. s. Wisconsin.
7 Formerly st. s. Dexter K. Cole.
8 Formerly st. s. c Pontiac.
9 Formerly st. s. b Ed. F. Murray.
10 Formerly st. s. c Walter A. Luckenbach,
b Luckenbach No. 3.
11 Formerly st. s. Mabel Virginia.
12 Formerly st. s. Kliron.

13 Formerly st. s. Hattie M. Spraker.
b N. Y. Central Ltg. Co. No. 6.
c New York Central No. 6.
d P. O'Riordan.
14 Formerly st. s. Caldera.
15 Formerly st. s. Andrew Carnegie.
16 Formerly st. s. Charles B. Van Hise.

MERCHANT STEAM VESSELS OF THE UNITED STATES—Continued.

Official No.	Signal letters.	Rig.	Name of vessel.	Gross tonnage.	Net tonnage.	Length.	Breadth.	Depth.	Service.	Crew.	Indicated horsepower.	When built.	Where built.	Home port (where permanent document issues).
						Feet.	Feet.	Feet.						
212612	LDRJ	St. s.	ABANGAREZ	4,572	2,808	378.8	50.3	29.1	Pas.	92	3,650	1909	Belfast, Ireland	New York, N. Y.
223710		*St. p.	Abbigale	30	30	77.0	16.5	2.8	Tow.	10	100	1924	Shawneetown, Ill.	Evansville, Ind.
209852	LCJS	St. s.	ABERDEEN	116	59	88.0	19.0	11.5	Whl.	10	370	1912	Seattle, Wash.	Seattle, Wash.
219477	LVHN	St. s.	ABERCOSS	6,076	3,729	401.4	53.2	31.9	Frt.	48	2,900	1920	Vancouver, Wash.	Portland, Oreg.
218786	LSNG	St. s.	ABLANSET	3,545	2,174	324.0	48.2	25.0	Frt.	37	1,500	1919	Newark, N. J.	Newark, N. J.
204588		St. s.	ABNER O. HARDING	98	34	74.0	20.0	11.6	Tow.	7	1,000	1907	Chicago, Ill.	Duluth, Minn.
218801	LSPD	St. s.	ABRAHAM LINCOLN	7,660	4,867	439.6	60.2	33.7	Frt.	44	3,260	1919	Gloucester City, N. J.	Philadelphia, Pa.
105046		St. s.	Abraham P. Skidmore	73	36	81.0	18.4	8.3	Tow.	9	600	1880	Kingston, N. Y.	New York, N. Y.
200103		St. s.	ABRAM S. HEWITT	223	151	110.0	24.4	12.6	Frb.	8	520	1903	Camden, N. J.	Do.
217381	LPQJ	St. s.	ABRON	4,870	3,049	388.8	52.2	27.4	Frt.	90	3,000	1918	Arlington, N. Y.	Do.
215986	LQJR	St. s.	ABSAKOKA	5,641	4,027	409.6	54.1	27.1	Frt.	48	2,600	1918	Seattle, Wash.	Seattle, Wash.
216313	LMBJ	St. s.	ABSECON	3,372	1,929	318.5	49.5	24.2	Frt.	36	1,800	1918	Camden, N. J.	New York, N. Y.
216445	LKVM	St. s.	ACCOMAC	5,274	3,213	410.0	54.4	27.2	Frt.	45	3,000	1918	Los Angeles, Calif.	Los Angeles, Calif.
218976	LTCD	St. s.	ACE	120	81	141.2	15.4	8.0	Fsh.	12	350	1918	Portland, Oreg.	Seattle, Wash.
219077		St. s.	Ackerman Brothers	147	100	98.3	27.7	8.1	Frt.	10	250	1918	Tottenville, N. Y.	New York, N. Y.
107622	KQPF	St. s.	Acme	416	269	100	34.0	11.5	Frt.	13	400	1901	Alameda, Calif.	San Francisco, Cal.
214173	LQCM	St. s.	ACME	6,878	4,304	435.0	56.0	32.0	Tow.	38	3,000	1916	San Francisco, Calif.	San Francisco, Calif.
106912		St. s.	Active	60	30	69.0	18.0	8.5	Tow.	7	250	1892	Philadelphia, Pa.	Philadelphia, Pa.
107448		St. s.	Active	57	34	73.8	18.1	7.5	Tow.	6	151	1899	Tacoma, Wash.	Seattle, Wash.
218339	LSWF	St. s.	Active	177	30	95.5	24.7	12.2	Tow.	12	450	1910	Sturgeon Bay, Wis.	New York, N. Y.
107583		St. s.	Ada	35	23	54.7	16.0	7.1	Tow.	3	110	1900	Madison, Md.	Miami, Fla.
103373		St. s.	Ada Barrett	21	10	48.4	13.9	0.8	Tow.	40	4	1885	Buffalo, N. Y.	Marquette, Mich.
205239		St. s.	ADAM E. CORNELIUS	4,900	3,736	420.0	52.0	24.0	Frt.	21	1,800	1908	St. Clair, Mich.	Buffalo, N. Y.
100356		St. s.	Addie V	21	11	57.7	14.5	5.8	Oya.	2	35	1885	Bayville, N. Y.	Bridgeport, Conn.
212703		St. s.	Addie VII	56	38	52.0	18.6	6.6	Tow.	3	(†)	(†)	Newark, N. J.	Newark, N. J.
214448		*St. p.	Adelina	45	45	101.0	18.4	3.0	Tow.	8	100	1916	Knoxville, Tenn.	Chattanooga, Tenn.
221069	MGLH	St. s.	ADLER	523	221	129.1	30.3	17.2	Tow.	20	1,400	1921	Pensacola, Fla.	New Orleans, La.
105906		St. s.	Admiral	107	63	80.0	22.5	8.2	Frt.	4	356	1880	Brooklyn, N. Y.	New York, N. Y.
106921	KLPM	St. s.	Admiral	123	88	117.7	19.1	9.9	Frt.	5	350	1892	Providence, R. I.	Rouses Point, N. Y.
110462		St. s.	Admiral	71	48	72.0	18.3	8.6	Tow.	5	250	1881	Newburgh, N. Y.	New York, N. Y.
203450		*St. p.	Admiral	49	31	76.2	23.5	4.0	Pld.	5	75	1906	Wabasha, Minn.	Des Moines, Iowa.
222634		St. s.	Admiral	13	9	38.0	13.6	4.0	Pas.	3	65	1906	Camden, N. J.	Rockland, Me.
107417	KNRS	St. s.	ADMIRAL DEWEY	2,104	1,396	280.0	36.1	22.7	Frt.	60	2,100	1898	Philadelphia, Pa.	Tacoma, Wash.
107522		St. s.	ADMIRAL DEWEY	152	103	95.7	21.0	11.5	Tow.	7	900	1900	Port Richmond, N. Y.	New York, N. Y.
3904	KRGC	St. s.	ADMIRAL EVANS	2,140	1,278	253.1	38.4	22.8	Frt.	45	2,000	1901	Toledo, Ohio	Seattle, Wash.
107425	KNBW	St. s.	ADMIRAL FARREAGUT	2,141	1,361	280.0	36.1	22.7	Frt.	61	2,560	1898	Philadelphia, Pa.	Do.
116311	KNJF	St. s.	ADMIRAL FISKE	2,432	1,450	280.0	38.1	19.6	Pas.	65	1,800	1898	San Francisco, Calif.	Tacoma, Wash.
205044	KWNS	St. s.	ADMIRAL NICHOLSON	678	434	141.0	27.2	18.7	Frt.	21	350	1908	Seattle, Wash.	Seattle, Wash.
157556	KPMF	St. s.	Admiral Rodman	1,101	837	175.0	36.0	14.0	Pas.	19	400	1899	Fairhaven, Cal.	Tacoma, Wash.
117110	KRLV	St. s.	ADMIRAL ROGERS	2,277	1,350	270.1	40.1	17.3	Frt.	31	2,000	1902	San Francisco, Calif.	Do.
107423	KNSQ	St. s.	ADMIRAL SCHLEY	2,104	1,336	280.0	36.1	22.7	Frt.	63	2,560	1898	Philadelphia, Pa.	Do.
203123	LFRV	St. s.	ADMIRAL SEBREE	2,446	1,866	242.0	43.0	26.5	Frt.	28	1,200	1906	Cleveland, Ohio	Do.
81783	KRQF	St. s.	ADMIRAL WATSON	2,009	1,255	253.1	38.4	22.8	Frt.	64	2,000	1902	Toledo, Ohio	Do.
107742		St. s.	Adonis	40	27	57.7	17.2	6.9	Tow.	4	110	1902	Athens, N. Y.	Salem, Mass.
125177		St. s.	Adonis	198	113	145.0	21.5	8.0	Tow.	6	200	1876	Philadelphia, Pa.	Philadelphia, Pa.
212089	LKPF	St. s.	ADRIAN ISELIN	2,040	1,229	244.0	43.0	20.5	Frt.	28	1,000	1914	Wyandotte, Mich.	Ogdensburg, N. Y.
204810		St. s.	ADRIATIC	113	76	78.0	20.0	10.0	Tow.	7	300	1907	Philadelphia, Pa.	Philadelphia, Pa.
204726		St. s.	ADRIATIC	4,658	3,391	420.0	52.0	28.0	Frt.	20	1,500	1907	Lorain, Ohio	Cleveland, Ohio
155377		St. s.	Adroit	92	63	94.0	23.2	6.3	Fah.	27	120	1900	Pocomoke City, Md.	Wilmington, N. C.
204622	KWJD	St. y.	ADROIT	147	100	138.8	15.5	10.3	Yct.	10	2,000	1907	New York, N. Y.	New York, N. Y.
107763		*St. p.	ADVANCE	93	80	120.0	23.0	4.0	Tow.	14	500	1902	Dubuque, Iowa	St. Louis, Mo.
204838		St. s.	Advance	19	13	36.2	12.6	4.0	Tow.	1	100	1907	Hog Island, Pa.	Seattle, Wash.
218111		*St. p.	Advance	77	77	100.0	18.0	4.0	Tow.	6	224	1913	Paducah, Ky.	Louisville, Ky.
120730	LSGF	St. s.	AELIUS	14	7	55.0	8.7	4.3	Pas.	6	30	1888	City Island, N. Y.	Chicago, Ill.
218681	LPQG	St. s.	AFEL	5,753	3,502	390.0	54.2	27.6	Frt.	43	2,500	1919	Hog Island, Pa.	Philadelphia, Pa.
219225	LPQD	St. s.	AFOUNDRIA	5,690	3,453	390.0	54.2	27.8	Frt.	43	2,500	1919	do.	Do.
217577	LPVD	St. s.	Afrania	2,594	1,523	207.5	45.4	23.9	Frt.	46	1,400	1919	Portland, Oreg.	Portland, Oreg.
217578	LPVF	St. s.	Agarista	2,594	1,523	207.5	45.4	23.9	Frt.	46	1,400	1919	Portland, Oreg.	Do.
216996	LNDF	St. s.	AGAWAM	3,282	1,958	324.0	46.2	25.0	Frt.	43	1,600	1918	Newark, N. J.	Newark, N. J.
8965		St. s.	Agnes	54	28	73.5	18.5	7.5	Tow.	4	75	1878	Brooklyn, N. Y.	New York, N. Y.
202288		St. s.	Agnes	63	35	68.0	14.0	4.6	Tow.	4	200	1905	Hog Island, Wash.	Seattle, Wash.
219087	LSVD	St. s.	Agnes A. Moran	178	29	36.5	24.7	12.2	Tow.	12	450	1910	Manitowoc, Wis.	New York, N. Y.
204784		St. s.	Agusta	23	15	48.4	12.7	6.0	Fah.	4	18	1907	Quincy, Mass.	Milwaukee, Wis.
221354	MQWD	St. s.	AGWIBAY	7,862	4,938	468.8	62.7	32.0	Tnk.	37	3,800	1921	Newport News, Va.	New York, N. Y.
217184	LNQR	St. s.	AGWIDALE	5,080	3,078	370.0	53.0	27.0	Frt.	32	2,200	1918	Chester, Pa.	Do.
221244	MCSI	St. s.	AGWILVAE	5,862	3,522	480.5	66.0	36.8	Tnk.	45	4,300	1921	Chester, Pa.	Do.
221002	MCFE	St. s.	AGWILAKK	7,815	4,843	468.8	62.7	32.0	Tnk.	35	2,800	1921	Sparrows Point, Md.	Do.
220910	MOFK	St. s.	AGWIMARS	6,771	4,143	429.3	59.2	33.2	Tnk.	28	2,800	1920	Chester, Pa.	Do.

1 Formerly British st. s. Abaugars.

2 Formerly U. S. torpedo boat Fox.

3 Formerly (a) st. s. Ada Barrett.

4 Formerly (b) U. S. Eng. st. s. Circla.

5 (a) Admiral.

6 (b) Red Cross.

7 Formerly st. s. (c) Admiral.

8 U. S. N. Admiral.

9 (c) Admiral.

10 Formerly st. s. Robert Burnett.

11 Formerly st. s. Buckman.

12 Formerly st. s. Senator.

13 Formerly st. s. Northland.

14 Formerly st. s. Despatch.

15 Formerly st. s. Spokane.

16 Formerly st. s. Ogdensburg.

17 Formerly st. s. Watson.

18 Formerly (a) st. p. Col. Thomas A. Scott.

19 (b) U. S. Q. M. O. Williams.

20 Formerly st. s. Olive Branch.

21 Formerly st. y. Winchester.

22 Formerly *st. p. Annie Russell.

23 Formerly st. y. Floss.

24 Formerly st. s. Daylight.

25 Formerly st. s. Terrier.

† Unknown.

MERCHANT STEAM VESSELS OF THE UNITED STATES—Continued.

Official No.	Signal letters.	Rig.	Name of vessel.	Gross tonnage.	Net tonnage.	Length.	Breadth.	Depth.	Service.	Crew.	Indicated horsepower.	When built.	Where built.	Home port (where permanent document issued).
221612	MDFH	St. s.	AGWIMEX.....	8,863	5,522	Foot. 490.5	Foot. 65.0	Foot. 26.5	Tnk.	46	4,200	1921	Chester, Pa.	New York, N. Y.
220866	MBCS	St. s.	AGWIMOOD.....	8,784	4,207	480.3	65.2	23.2	Tnk.	35	3,900	1920	do.	Do.
221461	MDBL	St. s.	AGWIFOND.....	8,024	5,039	468.3	62.7	32.0	Tnk.	37	3,200	1921	Sparrows Point, Md.	Do.
222908	MOFH	St. s.	AGWISRA.....	8,018	5,031	468.3	62.7	32.0	Tnk.	42	3,200	1920	do.	Do.
221170	MCQP	St. s.	AGWISMITH.....	7,084	4,319	499.9	65.1	29.3	Tnk.	38	3,000	1921	Newport News, Va.	Do.
221092	MONB	St. s.	AGWISTONE.....	10,588	7,896	499.9	65.1	29.3	Tnk.	38	3,000	1921	do.	Do.
217530	LPSO	St. s.	AGWISTAR.....	4,661	2,921	370.0	53.1	27.0	Frt.	29	2,200	1919	do.	Do.
220238	LWVK	St. s.	AGWISUN.....	6,784	4,207	429.3	59.2	33.4	Tnk.	34	3,800	1920	Chester, Pa.	Do.
220311	MOFL	St. s.	AGWIWORLD.....	6,771	4,143	429.3	59.2	33.2	Tnk.	35	3,800	1921	do.	Do.
160262		St. s.	Aida.....	37	18	89.0	12.9	5.8	Frt.	4	200	1882	Bristol, R. I.	Cape Vincent, N. Y.
217355	LPPG	St. s.	Aimwell.....	2,573	1,607	266.6	46.2	23.9	Frt.	42	1,400	1918	Vancouver, Wash.	Portland, Ore.
200665		St. s.	AJAX.....	175	71	103.0	22.0	12.6	Frt.	8	600	1906	Seattle, Wash.	San Francisco, Calif.
218624	LSFB	St. s.	Ajax.....	356	197	183.8	29.7	10.8	Frt.	6	500	1919	South Portland, Me.	Portland, Me.
210992	LCTN	St. s.	Akutan.....	266	118	103.0	21.8	9.2	Fsh.	21	350	1913	North Bend, Ore.	Portland, Ore.
221027	MCKF	St. s.	ALA.....	5,978	3,700	400.7	54.2	30.2	Frt.	46	3,000	1921	Harriman, Pa.	Philadelphia, Pa.
106996		St. s.	ALABAMA.....	1,938	1,370	263.8	54.0	16.0	Tnk.	51	3,400	1895	Sparrows Point, Md.	Baltimore, Md.
130907	KQRJ	St. s.	ALABAMA.....	2,801	2,173	294.4	45.8	33.2	Tnk.	28	1,150	1901	Chicago, Ill.	Port Arthur, Tex.
207138		St. s.	ALABAMA.....	2,626	1,684	250.0	45.8	33.1	Tnk.	24	2,000	1912	Manitowoc, Wis.	Duluth, Minn.
210741		St. p.	ALABAMA.....	34	259	170.0	32.0	8.0	Pas.	6	200	1912	Point Pleasant, W. Va.	St. Louis, Mo.
211261		St. p.	ALABAMA.....	98	24	38.5	15.6	3.6	Frt.	6	24	1913	Ivanhoe, N. C.	Wilmington, N. C.
214376		St. s.	ALABAMA.....	336	197	127.0	25.1	13.3	Tow.	2	750	1916	Cleveland, Ohio.	Duluth, Minn.
220484	MBOS	St. s.	ALADDIN.....	6,882	4,223	485.6	56.2	33.6	Tnk.	37	2,600	1921	Sparrows Point, Md.	Baltimore, Md.
221109	MCNL	St. s.	ALADDIN.....	8,158	1,939	314.0	41.0	17.3	Pas.	100	3,500	1883	Philadelphia, Pa.	New York, N. Y.
103184	KBML	St. s.	Alameda.....	2,302	1,330	273.0	42.3	15.3	Fer.	18	2,500	1913	Oakland, Calif.	San Francisco, Calif.
211868		St. p.	ALAMEDA.....	7,084	4,319	480.0	58.2	31.5	Tnk.	36	2,500	1919	Philadelphia, Pa.	Los Angeles, Calif.
218904	LSTW	St. s.	ALAMEDA.....	2,942	2,236	329.0	40.5	21.5	Frt.	47	1,800	1883	Chester, Pa.	New York, N. Y.
103188	KBQB	St. s.	ALAMO.....	3,545	2,179	324.0	46.2	25.0	Frt.	37	1,500	1918	Newark, N. J.	Newark, N. J.
217244	LNVB	St. s.	ALAMORA.....	40	40	97.0	23.5	2.6	Tow.	6	124	1906	Morgan City, La.	Mobile, Ala.
205481		St. p.	Alarn.....	986	562	213.6	32.0	13.9	Frt.	13	478	1871	Buffalo, N. Y.	Detroit, Mich.
105135		St. s.	Alaska.....	220	121	141.8	21.0	10.0	Fsh.	23	250	1861	Boothbay, Me.	New London, Conn.
105973		St. s.	Alaska.....	642	603	161.8	35.3	5.9	Pas.	31	500	1918	Seattle, Wash.	Juneau, Alaska.
165171		St. s.	Alaska.....	53	39	67.6	10.0	6.7	Tow.	7	150	1916	Wrangell, Alaska.	Wrangell, Alaska.
213960		St. s.	ALASKA.....	4,658	2,775	350.4	49.6	15.6	Msc.	80	5,600	1923	Tacoma, Wash.	New York, N. Y.
222966	MFCQ	St. s.	ALASKAN.....	8,336	5,471	470.1	67.2	31.5	Frt.	44	3,000	1902	San Francisco, Calif.	Do.
107736	KRNV	St. p.	Albany.....	1,415	815	314.0	40.0	10.1	Pas.	68	3,200	1880	Wilmington, Del.	Do.
105908		St. p.	Albany.....	1,050	825	163.5	36.0	13.3	Fer.	8	900	1883	Newburgh, N. Y.	Do.
106240		St. s.	ALBANY.....	294	164	146.3	20.2	10.9	Frt.	6	400	1920	Long Island City, N. Y.	Do.
126543		St. s.	Albatross.....	40	27	63.6	15.6	7.6	Fsh.	4	110	1889	Cleveland, Ohio.	Cleveland, Ohio.
204066		St. p.	ALBATROSS.....	1,313	1,261	365.0	63.8	7.6	Fer.	10	750	1907	Dubuque, Iowa.	Baton Rouge, La.
215481	LHRM	St. y.	Albatross.....	30	20	69.2	12.1	5.9	Yct.	7	50	1894	Bellvue Cove, N. S.	New London, Conn.
217411	LPHT	St. s.	Albatross.....	384	167	149.8	25.0	13.2	Fah.	28	550	1918	South Portland, Me.	Rockland, Me.
106999		St. s.	Albemarle.....	75	37	64.0	17.0	8.0	Tow.	11	85	1889	Norfolk, Va.	Norfolk, Va.
107259		St. p.	Albert Hanson.....	92	46	95.4	20.4	4.3	Tow.	12	134	1896	Franklin, La.	Morgan City, La.
220425	MBFJ	St. s.	ALBERT JEFFRESS.....	5,786	3,586	381.6	51.2	25.4	Frt.	33	2,600	1920	Hibicho, Japan	New York, N. Y.
221038	MCKP	St. s.	ALBERT E. WATTS.....	7,137	5,111	430.2	59.2	32.2	Tnk.	30	2,800	1921	Wilmington, Del.	Do.
222642		St. s.	ALBERT G. THOMAS.....	104	44	80.4	18.6	9.4	Tow.	10	350	1899	Baltimore, Md.	New Orleans, La.
106197		St. s.	Alberta M.....	87	71	79.5	15.5	7.0	Pas.	4	126	1883	Athens, N. Y.	New York, N. Y.
106003		St. p.	Albertaina.....	568	407	174.2	33.0	8.7	Pas.	12	635	1882	Greepoint, N. Y.	Perth Amboy, N. J.
223613		St. p.	Alco.....	43	43	64.7	22.4	2.6	Pas.	3	78	1924	Athalia, Ohio.	Cincinnati, Ohio.
217243	LNTW	St. s.	ALCONA.....	2,545	2,179	324.0	46.2	25.0	Frt.	37	1,500	1918	Newark, N. J.	Newark, N. J.
223694		St. p.	Aldebaran.....	194	122	132.0	26.0	4.0	Tow.	6	450	1924	Wabasha, Minn.	St. Paul, Minn.
213126	LFOT	St. s.	ALDEN ANDERSON.....	6,367	3,952	426.9	54.6	29.8	Tnk.	40	2,500	1908	Jarrow, England.	San Francisco, Calif.
218880	LSRT	St. s.	ALDEN A. MILLS.....	346	175	189.2	24.0	13.1	Fah.	30	550	1919	East Boothbay, Me.	Boston, Mass.
107727		St. s.	Alden S. Swan.....	136	83	125.0	22.0	7.6	Fah.	28	280	1902	Pocomoke City, Md.	Reedville, Va.
218034	LRCK	St. s.	Alderman.....	3,343	2,096	298.6	49.9	26.9	Frt.	38	1,450	1919	Orange, Tex.	Fort Arthur, Tex.
217537	LPSM	St. s.	ALDO.....	4,768	2,970	377.0	52.0	26.8	Frt.	43	2,500	1919	Shooters Island, N. Y.	New York, N. Y.
106337		St. s.	Alert.....	75	37	80.2	20.0	9.5	Tow.	6	240	1885	Benicia, Cal.	San Francisco, Calif.
106708		St. s.	Alert.....	51	26	67.6	17.5	8.1	Tow.	4	250	1890	Philadelphia, Pa.	Philadelphia, Pa.
220484	MBGL	St. s.	ALERT.....	152	106	136.6	17.2	10.0	Msc.	14	1,600	1920	Bristol, R. I.	Boston, Mass.
223129		St. p.	Alert.....	66	66	113.0	19.4	3.5	Tow.	4	375	1874	Stillwater, Minn.	Kansas City, Mo.
106825		St. s.	Alert.....	38	19	59.5	19.0	7.0	Tow.	3	60	1899	Benicia, Cal.	Portland, Ore.
220610		St. s.	Alex Clark.....	81	55	87.2	18.0	8.6	Tow.	7	175	1911	Collingwood, Canada.	New York, N. Y.
126994		St. s.	ALEX. B. URQUI.....	3,237	2,011	365.4	43.2	22.2	Frt.	24	1,200	1893	West Bay City, Mich.	Cleveland, Ohio.
106771		St. s.	ALEX. Y. HANNA.....	44	22	64.3	15.5	6.9	Tow.	5	150	1890	Philadelphia, Pa.	New York, N. Y.
223775		St. p.	ALEXANDER HAMILTON.....	2,867	1,252	339.6	77.0	13.6	Pas.	50	3,400	1924	Sparrows Point, Md.	Do.
107372		St. s.	ALEXANDER McDOW- GALL.....	2,672	2,624	413.1	50.0	22.0	Frt.	25	1,700	1896	West Superior, Wis.	Duluth, Minn.
201402		St. s.	Alexander Wylie.....	51	35	70.0	20.2	7.2	Tow.	6	250	1894	Scranton, Miss.	Baltimore, Md.
215906		St. s.	Alexander H. Erickson.....	59	40	66.8	19.0	6.5	Tow.	6	250	1917	New Baltimore, N. Y.	New York, N. Y.

1 Formerly st. y. Formella.

2 Formerly st. s. Northtown.

3 Formerly st. p. Pioneer.

4 Formerly st. s. C. R. Edson.

5 Formerly British st. y. Albatross.

6 Formerly st. s. Eastern Importer.

7 Formerly (s German st. s. Hesperus.

8 Formerly (s St. s. Bradford.

9 Formerly U. S. Eng. *St. p. Alert.

10 Formerly British st. s. Alex Clark.

11 Formerly st. s. Centurion.

MERCHANT STEAM VESSELS OF THE UNITED STATES—Continued.

Official No.	Signal letters.	Rtg.	Name of vessel.	Gross tonnage.	Net tonnage.	Length.	Breadth.	Depth.	Service.	Crew.	Indicated horsepower.	When built.	Where built.	Home port (where permanent document issues).
						Feet.	Feet.	Feet.						
205068		St. s.	ALFRED B.	33	22	64.2	14.5	5.7	Fah.	4	75	1908	Buffalo, N. Y.	Erie, Pa.
202643		St. s.	Alfred W.	50	19	66.2	17.0	10.6	Tow.	5	250	1905	Green Bay, Wis.	Duluth, Minn.
211591		St. s.	Alfred H. Bromell	59	59	81.1	20.0	9.9	Tow.	5	225	1893	Boston, Mass.	New York, N. Y.
204950		St. s.	ALFRED H. SMITH	4,698	3,962	381.0	50.2	30.0	Frt.	23	2,100	1907	Ecorse, Mich.	Buffalo, N. Y.
108650		St. s.	Alfred J. Murray	27	13	47.0	14.4	6.9	Tow.	3	100	1892	Brooklyn, N. Y.	Rochester, N. Y.
220518	MBHP	St. s.	ALGOL	5,496	3,373	400.7	54.2	30.2	Frt.	36	3,000	1920	Harriman, Pa.	Philadelphia, Pa.
105595	JRPT	St. s.	Algers	2,294	1,788	281.0	38.0	20.2	Frt.	36	900	1876	Wilmington, Del.	Do.
106022		St. s.	Algomah	2,294	1,788	281.0	38.0	11.1	Pas.	16	750	1881	Detroit, Mich.	Grand Haven, Mich.
106774	KHNP	St. s.	Algonquin	2,832	2,257	278.0	43.0	19.0	Pas.	56	1,258	1890	Philadelphia, Pa.	New York, N. Y.
220515	MBVQ	St. s.	ALGONQUIN	7,228	4,475	435.0	63.0	82.0	Tnk.	38	3,100	1923	Alameda, Cal.	Do.
107253		*St. p.	Alice	400	200	180.0	23.0	8.0	Pas.	29	400	1893	St. Michael, Alaska.	St. Michael, Alaska.
107308		St. s.	Alice	154	87	101.9	25.0	8.0	Frt.	6	80	1895	Tomkins Cove, N. Y.	New York, N. Y.
107325		St. s.	Alice	116	54	91.0	23.0	10.3	Tow.	4	550	1897	Wilmington, Del.	Newport News, Va.
107327		St. s.	Alice	55	27	61.8	18.2	6.0	Tow.	4	150	1897	Tacoma, Wash.	Baltimore, Md.
107706		St. s.	Alice	72	49	76.5	13.7	8.5	Tow.	10	100	1902	Baltimore, Md.	Baltimore, Md.
206095		*St. p.	Alice	262	145	110.6	24.5	4.6	Pas.	14	100	1909	Seattle, Wash.	St. Michael, Alaska.
208056		St. s.	Alice	24	16	43.0	12.4	6.0	Fsh.	4	145	1910	Manitowoc, Wis.	Milwaukee, Wis.
209224		St. s.	Alice	31	9	48.0	14.4	6.0	Fah.	2	75	1909	Nacknaok, Alaska.	Unalaska, Alaska.
210728		*St. p.	Alice A.	22	8	52.2	10.4	2.3	Msc.	2	12	1920	Patterson, La.	Morgan City, La.
107684		St. s.	Alice C.	81	27	63.0	18.0	8.0	Fah.	7	220	1901	Manitowoc, Wis.	Grand Haven, Mich.
216148		*St. p.	Alice F.	42	26	78.0	19.0	3.7	Tow.	4	100	1918	Wabasha, Minn.	Chicago, Ill.
107464		St. s.	Alice Howard	77	45	73.1	19.6	6.2	Pas.	4	24	1899	Peaks Island, Me.	Portsmouth, N. H.
204178		*St. p.	Alice May	97	68	81.6	21.6	4.4	Tow.	7	115	1907	Vancboro, Me.	Bangor, Me.
212103		St. s.	ALICE STAFFORD	141	96	83.6	17.9	17.9	Tow.	5	625	1914	Manitowoc, Wis.	New York, N. Y.
106330		St. s.	Alice L. Barr	50	25	83.8	16.7	6.0	Pas.	10	100	1884	Cincinnati, Ohio.	Louisville, Ky.
218967		St. s.	Alice M. Drow	72	49	62.0	18.8	8.6	Tow.	7	150	1910	New Baltimore, N. Y.	New York, N. Y.
106469		St. s.	Alice M. Gill	204	202	127.0	28.0	10.0	Frt.	6	300	1887	Grand Haven, Mich.	Sandusky, Ohio.
86601		*St. p.	Alfida	281	110	160.0	27.0	4.0	Tow.	14	753	1901	Jeffersonville, Ind.	Pittsburgh, Pa.
107662		St. s.	Alfida	43	29	71.5	15.3	7.9	Fsh.	3	150	1901	East Boston, Mass.	Machias, Me.
127680	KRWD	St. y.	ALICIA	174	118	128.0	15.8	10.4	Yot.	15	700	1902	New York, N. Y.	Pittsburgh, Pa.
212522		*St. p.	ALQUIPPA	191	191	152.0	29.1	4.8	Tow.	14	600	1914	Pittsburgh, Pa.	Do.
207792		St. s.	ALLEGHENY	4,090	3,159	350.0	46.0	31.0	Frt.	27	1,700	1910	Wyandotte, Mich.	Buffalo, N. Y.
222780	MFBII	St. s.	ALLEGHANY	5,496	3,261	350.7	52.1	15.2	Frt.	73	2,700	1923	Kearny, N. J.	Baltimore, Md.
105778		St. s.	Allenton	24	12	57.7	11.3	5.6	Tow.	3	100	1878	Buffalo, N. Y.	Duluth, Minn.
216291		St. s.	ALLENTOWN	229	158	104.2	25.7	14.2	Tow.	5	950	1918	Elizabethport, N. J.	Do.
106443	KDNC	St. s.	ALLENTOWN	4,908	2,944	384.9	51.0	29.5	Tnk.	36	2,400	1918	Gloucester City, N. J.	Philadelphia, Pa.
107247	KMVD	St. s.	Allentown	181	123	94.2	25.0	13.2	Tow.	7	450	1920	Tottenville, N. Y.	New York, N. Y.
217581	LPVI	St. s.	Alliance	3,150	1,897	335.0	42.0	15.0	Pas.	115	3,200	1886	Chester, Pa.	Do.
218557	LMCS	St. s.	ALLIANCE	916	522	164.4	35.6	18.6	Pas.	25	637	1896	Fairhaven, Calif.	San Francisco, Calif.
107369		*St. p.	ALLIANCE	3,658	2,256	324.0	46.2	25.0	Frt.	38	1,500	1918	Newark, N. J.	Newark, N. J.
204000	LBKS	*St. p.	ALLOWAY	6,113	4,393	402.6	53.0	32.0	Frt.	53	2,000	1918	Oakland, Calif.	San Francisco, Calif.
207367		*St. p.	Alma	41	41	100.0	21.0	3.8	Tow.	7	75	1898	Leavenworth, Ind.	Evansville, Ind.
206130		St. s.	ALMA	36	36	95.4	17.7	2.8	Tow.	8	250	1907	Point Pleasant, W. Va.	St. Louis, Mo.
216022		St. s.	ALPENA	2,898	1,787	356.0	47.2	27.0	Frt.	20	1,400	1909	Wyandotte, Mich.	New York, N. Y.
107661		St. s.	ALPENA	65	33	68.7	17.0	11.0	Tow.	4	250	1917	Cleveland, Ohio.	Duluth, Minn.
161090		St. s.	Alpha	35	24	57.7	15.8	6.5	Tow.	3	119	1901	Solomons, Md.	Baltimore, Md.
107427		St. s.	Alpha	112	87	90.2	17.8	8.5	Cnl.	4	125	1887	Rochester, N. Y.	New York, N. Y.
229404		St. s.	Alphard	32	21	55.0	15.4	8.5	Tow.	4	80	1898	Manitowoc, Wis.	Milwaukee, Wis.
211858		*St. p.	Alta	184	15	34.5	12.8	8.0	Msc.	2	20	1920	Marinette, Wis.	Do.
201323		*St. p.	Altamaha	184	179	138.0	26.8	6.5	Frt.	10	150	1913	Lumber City, Ga.	Savannah, Ga.
200090		St. s.	ALTON	143	143	142.0	26.0	5.4	Pas.	24	135	1904	Metropolis, Ill.	Evansville, Ind.
120478		St. s.	ALVA C. DINKEY	7,514	5,822	580.0	58.0	32.0	Frt.	25	1,880	1909	Lorain, Ohio.	Duluth, Minn.
107537		St. s.	Alvah H. Boushell	120	60	101.5	21.5	9.8	Tow.	9	375	1882	Fly Mountain, N. Y.	Norfolk, Va.
212017	LDJS	St. s.	Alvah B. Chisholm, jr.	478	268	150.0	35.0	8.0	Frt.	7	400	1900	Marine City, Mich.	Sandusky, Ohio.
202709		*St. p.	ALVARADO	1,994	1,400	245.0	41.5	23.0	Frt.	25	1,000	1914	Long Beach, Calif.	San Francisco, Calif.
209676	LOKH	St. s.	Alys Gray	32	32	78.5	17.7	2.8	Fah.	10	45	1905	Madison, Ind.	Baton Rouge, La.
201937		St. s.	AMAGANSETT	390	172	151.6	24.1	13.0	Fah.	32	700	1912	Rockland, Me.	New London, Conn.
30089		St. s.	AMAZON	6,282	4,630	525.0	55.2	31.0	Frt.	20	1,800	1905	Wyandotte, Mich.	Cleveland, Ohio.
218259	LRNG	St. s.	AMBRIDGE	3,702	2,680	376.0	46.2	25.9	Frt.	21	1,100	1897	Chicago, Ill.	Do.
85618		St. s.	AMCROSS	6,631	4,111	395.5	55.0	31.4	Frt.	54	2,500	1919	Kearny, N. J.	Newark, N. J.
219458	LVGQ	St. s.	AMCROSS No. 4	108	73	106.5	22.1	7.3	Tow.	5	323	1880	Mystic Bridge, Conn.	New York, N. Y.
106837		St. s.	Amelia	5,080	3,713	400.7	54.2	30.4	Frt.	40	3,000	1919	Chester, Pa.	Philadelphia, Pa.
218327	LEMN	St. s.	AMELIA	123	74	81.0	27.6	8.7	Frt.	6	250	1879	Brooklyn, N. Y.	New York, N. Y.
215690		St. s.	AMELIA STEWART	1,297	714	227.3	31.7	13.7	Frt.	23	1,200	1906	Walsand-on-Tyne, Eng-land.	Do.
100717		*St. p.	America	27	18	44.8	15.2	4.5	Tow.	3	75	1913	Mechanicsville, N. Y.	Do.
105573		St. s.	America	836	414	285.0	45.0	6.0	Pas.	50	1,458	1900	Jeffersonville, Ind.	Cincinnati, Ohio.
		St. s.	America	107	58	91.5	20.5	9.5	Tow.	7	350	1875	Brooklyn, N. Y.	Norfolk, Va.

a Joseph O'Riorden.

b Dorothy Cullen.

c U. S. S. Dorothy Cullen.

d Dorothy Cullen.

1 Formerly st. s. Rochester.

2 Formerly U. S. S. Alice.

3 Formerly *st. p. G. W. Thomas.

4 Formerly st. y. a Coranto.

5 Formerly st. y. b Isaquema.

6 Formerly st. s. Persistence.

7 Formerly st. s. Kirk S. Blanchard.

8 Formerly st. p. George Cowling.

9 Formerly st. s. Frederik E. Ives.

10 Formerly st. s. a G. W. Danielson.

11 Formerly st. s. b Americans.

12 Formerly st. s. c Barton Brothers.

13 Formerly a British st. s. Amelia.

14 Formerly b St. s. Amelia.

15 Formerly st. s. Indiana.

MERCHANT STEAM VESSELS OF THE UNITED STATES—Continued.

Official No.	Signal letters.	Rig.	Name of vessel.	Gross tonnage.	Net tonnage.	Length.	Breadth.	Depth.	Service.	Crew.	Indicated horsepower.	When built.	Where built.	Home port (where permanent document issues).
107140		St. p.	America	689	415	156.0	36.6	13.3	Fer.	6	500	1885	Chester, Pa.	New York, N. Y.
107302		St. s.	AMERICA	93	63	83.3	21.2	9.0	Tow.	6	490	1897	Buffalo, N. Y.	Duluth, Minn.
107567		St. s.	AMERICA	937	593	162.6	31.6	11.0	Pas.	30	450	1898	Wyandotte, Mich.	Do.
107420		St. p.	America	427	399	200.0	38.0	6.5	Pas.	54	500	1898	Jaffersonville, Ind.	New Orleans, La.
140644		St. s.	America	75	51	93.5	19.6	6.3	Frt.	6	45	1893	Grand Haven, Mich.	Grand Haven, Mich.
200161		St. s.	America	141	96	89.0	27.3	8.5	Frt.	6	310	1903	Tomkins Cove, N. Y.	New York, N. Y.
205673		St. s.	AMERICA	207	256	134.2	32.0	7.6	Drp.	8	150	1908	Buffalo, N. Y.	Erle, Pa.
210348		St. s.	America	97	62	105.0	18.5	6.7	Pas.	5	150	1912	Portland, Oreg.	Portland, Oreg.
215448	LHQG	St. s.	America	21,144	12,256	668.8	74.3	22.8	Frt.	360	17,500	1905	Belfast, Ireland	New York, N. Y.
220018		St. s.	America	181	123	94.2	25.0	13.2	Tow.	9	450	1920	Tottenville, N. Y.	Baltimore, Md.
107591	KQJN	St. s.	AMERICAN	5,800	3,545	406.8	51.1	30.3	Frt.	47	2,500	1900	Chester, Pa.	New York, N. Y.
217480	LPMR	St. s.	AMERICAN	168	75	97.2	23.2	10.6	Tow.	10	550	1919	Bath, Me.	Fort Arthur, Tex.
221604		St. s.	AMERICAN	1,407	803	204.4	42.1	17.0	Frt.	24	800	1921	Manitowoc, Wis.	Chicago, Ill.
222434		St. s.	American	99	67	81.1	20.8	9.9	Tow.	5	250	1913	Morris Heights, N. Y.	Philadelphia, Pa.
220643	MBNQ	St. s.	AMERICAN BANKER	7,430	4,013	436.9	58.2	28.4	Frt.	58	6,000	1920	Hog Island, Pa.	New York, N. Y.
116849		St. s.	American Eagle	100	68	74.0	20.6	9.3	Tow.	6	200	1886	Noank, Conn.	Do.
220927	MFOV	St. s.	AMERICAN FARMER	7,430	4,013	436.9	58.2	28.4	Frt.	58	6,000	1920	Hog Island, Pa.	Do.
221478	MDBG	St. s.	AMERICAN LEGION	13,736	6,137	518.5	72.2	27.8	Pas.	200	15,000	1921	Camden, N. J.	Philadelphia, Pa.
220984	MOHS	St. s.	AMERICAN MERCHANT	7,430	4,013	436.9	58.2	28.4	Frt.	58	6,000	1920	Hog Island, Pa.	New York, N. Y.
219682	LVGS	St. s.	AMERICAN PRESS	5,135	3,127	390.0	54.2	27.8	Frt.	38	5,500	1921	do.	Philadelphia, Pa.
220983	MOHR	St. s.	AMERICAN SHIPPER	7,430	4,013	436.9	58.2	28.4	Frt.	58	6,000	1921	do.	New York, N. Y.
218477	LRWG	St. s.	AMERICAN STAR	5,268	3,347	384.8	52.2	27.4	Frt.	38	5,500	1919	do.	do.
220893	MODT	St. s.	AMERICAN TRADER	7,430	4,013	436.9	58.2	28.4	Frt.	57	6,000	1920	Hog Island, Pa.	Do.
205096		St. s.	AMERICANA	969	581	209.7	45.0	15.3	Fer.	21	1,120	1908	Hog Island, Pa.	Buffalo, N. Y.
78416		St. s.	AMERIGUS	23	11	48.1	14.5	6.9	Tow.	3	75	1883	Tottenville, N. Y.	New York, N. Y.
212345		St. s.	AMERISIP	20	12	48.3	13.0	6.5	Tow.	1	40	1914	Buffalo, N. Y.	Buffalo, N. Y.
211906	LDJF	St. s.	AMOLCO	3,153	1,912	317.1	46.0	23.8	Tnk.	37	1,300	1914	Quincy, Mass.	Boston, Mass.
217198	LNRO	St. s.	AMORON	2,529	1,495	258.5	16.0	23.6	Frt.	37	1,400	1918	Morgan City, La.	Morgan City, La.
208594		St. s.	Amsterdam	23	16	50.4	12.4	5.9	Tow.	3	30	1901	Schenectady, N. Y.	Albany, N. Y.
200818		St. p.	Amy Hewes	85	85	115.0	25.0	3.2	Pas.	8	228	1903	Franklin, La.	Morgan City, La.
106962		St. s.	Amy E. Keller	97	36	70.9	21.8	9.7	Tow.	6	350	1922	Tottenville, N. Y.	New York, N. Y.
107463		St. s.	Anabel	47	34	65.3	16.0	7.0	Fsh.	7	110	1882	Manitowoc, Wis.	Grand Haven, Mich.
219007	LTDN	St. s.	Anaco	17	10	54.4	9.4	5.3	Msc.	3	150	1899	South Boston, Mass.	New York, N. Y.
216846	LMSF	St. s.	ANACONDA	6,517	4,045	395.5	55.0	31.4	Frt.	54	2,500	1919	Kearny, N. J.	Newark, N. J.
220249	LWTD	St. s.	ANACORTES	4,829	3,625	379.8	53.1	27.0	Frt.	39	2,500	1918	Tacoma, Wash.	Tacoma, Wash.
117125	KRNT	St. s.	ANAHUAC	863	461	180.0	31.2	16.1	Tnk.	18	600	1920	Port Jefferson, N. Y.	Philadelphia, Pa.
106926		St. s.	ANGON	9,315	7,174	489.5	58.0	28.9	Frt.	49	4,000	1902	Sparrows Point, Md.	New York, N. Y.
207407		St. s.	ANLSTE	1,489	1,121	246.9	38.1	17.9	Frt.	21	856	1892	Cleveland, Ohio	Cleveland, Ohio.
216726	LMJV	St. p.	Andes	197	197	168.0	30.0	4.5	Pas.	25	377	1910	Point Pleasant, W. Va.	Louisville, Ky.
218067	LRDM	St. s.	Andra	2,551	1,523	286.1	46.2	23.9	Frt.	39	1,400	1918	Portland, Me.	Portsmouth, N. H.
223240		St. s.	ANDREA F. LUCKENBACH	10,725	6,326	496.0	68.2	37.2	Frt.	50	6,000	1919	Quincy, Mass.	New York, N. Y.
219251	LTRS	St. s.	Andrew Foss	124	70	97.4	22.9	9.0	Tow.	6	500	1905	Seattle, Wash.	Tacoma, Wash.
208478		St. s.	ANDREW JACKSON	7,746	4,920	439.6	60.2	33.7	Frt.	28	3,260	1919	Gloucester City, N. J.	Philadelphia, Pa.
208154		St. s.	ANDREW H. GREEN	96	11	80.2	21.0	10.8	Tow.	10	550	1911	Ferrysburg, Mich.	Chicago, Ill.
206167		St. s.	ANDREW J. WARD	36	16	52.6	16.9	7.2	Tow.	3	125	1910	Boston, Mass.	Boston, Mass.
106399		St. s.	ANDREW S. UPSON	4,442	3,120	380.0	52.0	28.0	Frt.	23	1,440	1909	Cleveland, Ohio.	Cleveland, Ohio.
107494		St. s.	Angela B. Nickerson	69	30	82.6	15.3	6.8	Fsh.	14	140	1896	Boothbay, Me.	Boston, Mass.
106093		St. s.	ANGELINE	4,090	3,441	414.0	50.0	28.0	Frt.	20	1,150	1899	Wyandotte, Mich.	Cleveland, Ohio.
105896		St. s.	Angle and Nellie	45	34	64.5	16.9	6.5	Tow.	5	150	1882	Wilmington, Del.	Brunswick, Ga.
208352		St. s.	Angler	18	9	64.1	12.2	5.2	Tow.	3	102	1890	Detroit, Mich.	Marquette, Mich.
204775		St. s.	Angus J. McDonald Engine 44	178	178	97.0	27.0	10.4	Frb.	7	600	1895	E. Boston, Mass.	Boston, Mass.
216612	LMFT	St. s.	Anita D	21	14	57.9	12.8	5.1	Fsh.	2	90	1907	East San Pedro, Calif.	San Diego, Calif.
107418		St. s.	ANITWA	6,012	4,462	402.6	53.0	32.0	Frt.	45	2,800	1918	Oakland, Calif.	San Francisco, Calif.
203695		St. s.	ANN ARBOR, No. 3	2,047	935	306.9	52.3	17.1	Pas.	37	1,200	1898	Cleveland, Ohio.	Grand Haven, Mich.
208261		St. s.	ANN ARBOR, No. 4	1,778	722	269.0	52.1	17.6	Frt.	27	1,200	1906	do.	Do.
214656		St. s.	ANN ARBOR, No. 5	2,884	1,961	360.0	56.3	18.9	Frt.	39	3,000	1910	Toledo, Ohio	New York, N. Y.
206835		St. s.	ANN ARBOR, No. 6	2,716	1,679	338.0	50.0	18.3	Frt.	39	3,000	1917	Ecorse, Mich.	Grand Haven, Mich.
106709		St. p.	Ann Bailey	38	38	70.3	22.4	3.4	Fer.	1	30	1909	Point Pleasant, W. Va.	Pittsburg, Pa.
106906		St. s.	Anna	39	19	55.0	14.5	6.8	Fsh.	3	95	1890	Berkley, Va.	Norfolk, Va.
205712		St. s.	Anna	23	15	63.4	14.0	5.7	Tow.	4	85	1892	Grand Haven, Mich.	Milwaukee, Wis.
211845		St. s.	Anna	21	14	44.8	12.6	5.6	Fsh.	5	24	1908	Manitowoc, Wis.	Do.
222230		St. s.	Anna	19	13	40.0	12.0	4.4	Fsh.	3	52	1913	Menominee, Mich.	Marquette, Mich.
107769		St. s.	Anna Barron	8	7	34.0	9.2	3.8	Fsh.	2	14	1906	Two Rivers, Wis.	Do.
		St. s.	Anna Barron	8	56	78.8	19.2	7.5	Tow.	5	120	1902	Astoria, Oreg.	Juneau, Alaska.

1 Formerly st. s. (a) Lou A. Cummings.

2 Formerly st. s. (b) City of Boyne.

3 Formerly German st. s. Amerika.

4 Formerly U. S. Navy tug No. 80.

5 Formerly (a) St. s. Cantigny.

6 Formerly (b) U. S. transport Cantigny.

7 Formerly st. s. S. L'Homme dieu.

8 Formerly (a) St. s. Ourcq.

9 Formerly (b) U. S. transport Ourcq.

10 Formerly (a) St. s. Alsne.

11 Formerly (b) U. S. transport Alsne.

12 Formerly (a) St. s. Tours.

13 Formerly (b) U. S. transport Tours.

14 Formerly st. s. Stratnover.

15 Formerly (a) St. s. Marne.

16 Formerly (b) U. S. transport Marne.

17 Formerly st. s. John Sparks.

18 Formerly st. s. E. N. Sm 1th

19 Formerly ga. s. B. B. Odell, Jr.

20 Formerly st. s. Shawmut.

21 Formerly st. p. Loucinda.

22 Formerly U. S. Q. M. C. Lt. Geo. M. Harris.

23 Formerly st. s. Engine 44.

24 Molasses in bulk.

MERCHANT STEAM VESSELS OF THE UNITED STATES—Continued.

Official No.	Signal letters.	Rig.	Name of vessel.	Gross tonnage.	Net tonnage.	Length.	Breadth.	Depth.	Service.	Crew.	Indicated horsepower.	When built.	Where built.	Home port (where permanent document issues).
107676	KR DJ	St. s.	Anna W.	204	139	103.5	25.5	10.5	Tow.	12	500	1901	Philadelphia, Pa.	New York, N. Y.
107840		St. s.	ANNA G. MINOR	4,285	3,229	380.0	50.0	28.0	Frt.	20	1,450	1903	Cleveland, Ohio.	Cleveland, Ohio.
210216		St. s.	Anna O. Wilson	63	56	91.0	20.4	6.5	Frt.	10	150	1913	Saugatuck, Mich.	Grand Haven, Mich.
201451	KTLC	St. s.	Anna E. Combes	138	114	113.6	23.2	6.8	Frt.	7	160	1904	East Rockaway, N. Y.	New York, N. Y.
220105	LW PV	St. s.	ANNA E. MORSE	6,057	3,785	402.6	53.2	32.0	Frt.	36	2,800	1920	Alexandria, Va.	Alexandria, Va.
106429		St. s.	Anna F. Omen	22	15	53.9	12.4	5.6	Fsh.	2	5	1886	Youngstown, N. Y.	Buffalo, N. Y.
201286		St. s.	Anna J. Brooks	48	42	68.6	17.8	7.0	Tow.	5	150	1904	New Baltimore, N. Y.	New York, N. Y.
106053		St. s.	Anna S. Cooper	85	42	91.9	21.5	7.8	Tow.	9	200	1882	New Orleans, La.	St. Louis, Mo.
106893		St. p.	Annapolis	877	483	202.5	65.2	14.3	Fas.	20	1,200	1889	Baltimore, Md.	Baltimore, Md.
116539		St. p.	Anna Polls	485	336	174.0	28.0	6.0	Fas.	25	466	1892	do.	do.
201088		St. s.	ANNE ARUNDEL	795	630	174.0	36.0	10.2	Fas.	44	500	1904	do.	do.
210645	LVRJ	St. s.	ANNE HANIFY	1,343	758	235.0	43.0	17.7	Frt.	28	1,000	1920	North Bend, Ore.	San Francisco, Calif.
216596	LJCK	St. s.	ANNETTA	1,285	753	227.2	31.7	13.5	Frt.	28	1,150	1907	Wallsend-on-Tyne, Eng.	New York, N. Y.
217355	LNVP	St. s.	Annette Rolph	2,361	1,391	245.3	45.5	28.3	Frt.	29	1,000	1918	Rolph, Calif.	San Francisco, Calif.
106184		St. s.	Annie	27	13	57.1	15.6	6.6	Tow.	5	110	1883	Baltimore, Md.	Baltimore, Md.
106271		St. s.	Annie	75	37	80.0	18.0	8.0	Tow.	4	350	1884	Alexandria, Va.	Toledo, Ohio.
106964		St. s.	Annie	23	11	60.0	11.6	6.0	Tow.	6	100	1892	Cedar Bayou, Tex.	Houston, Tex.
203000		St. p.	Annie	29	29	55.3	27.0	3.2	Pld.	3	52	1906	Bay City, Mich.	Port Huron, Mich.
23756		St. s.	Annie	30	15	60.5	12.5	7.0	Tow.	4	110	1868	New Baltimore, N. Y.	New York, N. Y.
208920		St. s.	Annie D.	9	7	52.0	10.2	3.4	Frt.	2	15	1911	Mill Creek, N. O.	Wilmington, N. O.
100436		St. s.	Annie D.	20	10	54.0	13.0	4.5	Fsh.	4	75	1886	Saugatuck, Mich.	Milwaukee, Wis.
203255		St. s.	Annie M.	22	15	49.1	16.7	4.6	Frt.	2	37	1898	Warwick, R. I.	New York, N. Y.
206116		St. p.	Annie Comings	464	414	151.4	32.6	5.4	Tow.	13	380	1909	Vancouver, Wash.	Portland, Ore.
223099		St. s.	Annie Laura	21	11	47.6	13.6	4.8	Tow.	8	150	1902	Pearlington, Miss.	New Orleans, La.
1579		St. s.	Annie Molles	72	42	86.0	16.4	8.5	Tow.	1	85	1867	East Saginaw, Mich.	Detroit, Mich.
93050		St. s.	Annie E. Flannery	44	30	60.0	17.3	7.0	Tow.	5	125	1900	Albany, N. Y.	New York, N. Y.
202702		St. s.	ANNIE L. VANSIVER	194	132	127.0	27.0	7.5	Fas.	10	300	1906	Camden, N. J.	Elizabeth City, N. C.
105788		St. s.	Annie L. Wilcox	149	70	117.5	19.2	8.7	Fsh.	28	170	1878	Mystic, Conn.	New York, N. Y.
217938	LQWT	St. s.	ANNISTON	3,545	2,179	324.0	46.2	25.0	Frt.	37	1,500	1919	Newark, N. J.	Newark, N. J.
221292	MCTF	St. s.	ANNISTON CITY	5,686	3,450	424.2	56.2	26.5	Frt.	57	3,500	1921	Chickasaw, Ala.	New York, N. Y.
201085	KTFJ	St. y.	Ansantawee	136	107	108.0	18.5	7.7	Yct.	6	120	1904	Greenport, N. Y.	Bridgeport, Conn.
217757	LQKB	St. s.	ANSONIA	2,624	1,023	251.0	43.6	26.2	Frt.	39	1,200	1919	Cleveland, Ohio.	Wilmington, Del.
207031		St. p.	Antelope	160	101	100.6	23.0	6.0	Fer.	3	200	1909	Samosa, Cal.	Eureka, Calif.
107008		St. s.	Anthony Groves, Jr.	605	366	199.2	23.2	8.6	Fas.	26	520	1893	Philadelphia, Pa.	Philadelphia, Pa.
217729	LQHP	St. s.	ANTHONY O'BOYLE	2,450	1,485	253.4	43.7	24.5	Frt.	20	1,350	1919	Ecorse, Mich.	New York, N. Y.
219760	LWBP	St. s.	ANTHRACITE BRIDGE	3,283	2,000	324.0	46.2	25.0	Frt.	29	1,500	1920	Newark, N. J.	Newark, N. J.
141588		St. s.	Antietam	63	31	88.5	15.0	8.2	Fsh.	4	180	1899	Port Jefferson, N. Y.	Boston, Mass.
219229	LQOM	St. s.	ANTETAM	6,972	4,293	435.6	56.2	31.7	Tnk.	47	2,600	1919	Sparrows Point, Md.	Philadelphia, Pa.
212936	LFDT	St. s.	ANTILLA	3,432	2,143	358.4	45.0	24.2	Frt.	46	1,600	1904	West Hartlepool, Eng.	New York, N. Y.
220352	MECL	St. s.	ANTINOUS	0,094	3,816	401.4	53.2	31.9	Frt.	37	2,590	1920	Vancouver, Wash.	Portland, Ore.
105923		St. p.	Apache	925	723	203.0	42.3	8.0	Fas.	41	566	1890	Oakland, Calif.	San Francisco, Calif.
107452	KQVN	St. s.	APACHE	4,145	3,205	336.5	46.1	20.5	Fas.	86	5,000	1901	Philadelphia, Pa.	New York, N. Y.
216380	LMSJ	St. s.	APACHE	2,474	1,457	270.0	46.0	22.4	Frt.	40	1,360	1918	Jacksonville, Fla.	Jacksonville, Fla.
107440	KNWF	St. y.	APACHE	1,147	654	262.5	25.6	20.1	Yct.	69	3,200	1890	Bath, Me.	New York, N. Y.
2578		St. p.	Apollo	365	272	150.3	25.9	8.9	Fas.	10	500	1890	Keyport, N. J.	New Orleans, La.
107154		St. s.	Apollo	105	56	90.2	19.8	9.8	Tow.	10	360	1864	Baltimore, Md.	Baltimore, Md.
85837		St. s.	Aquadon	107	72	92.3	21.0	8.8	Wat.	4	125	1890	Philadelphia, Pa.	New York, N. Y.
220013	LWNC	St. s.	AQUARIUS	6,094	3,816	401.4	53.2	31.9	Frt.	43	2,500	1920	Vancouver, Wash.	Do.
210463		St. p.	Aquehonga	290	217	102.8	31.8	10.4	Fer.	5	280	1912	Newburgh, N. Y.	Do.
223068	MFDS	St. s.	AQUIDABAN	1,625	962	225.0	40.1	17.7	Frt.	18	700	1920	Elizabeth, N. Y.	Do.
107697	KRGB	St. y.	Aquillo	176	103	127.4	20.0	11.3	Yct.	8	450	1901	South Boston, Mass.	Tacoma, Wash.
206214		St. s.	Aquillo	48	33	78.2	18.3	5.7	Fas.	2	180	1909	Houghton, Wash.	Seattle, Wash.
76664		St. s.	Arabian	92	46	82.7	19.6	9.4	Tow.	9	325	1887	Camden, N. J.	Philadelphia, Pa.
201545	KTML	St. s.	ARABIA	155	91	108.5	24.5	12.0	Tow.	6	750	1904	San Francisco, Calif.	San Francisco, Calif.
136345		St. s.	Arad	62	31	68.7	16.6	7.4	Tow.	7	150	1882	Philadelphia, Pa.	Philadelphia, Pa.
107665	KRBV	St. s.	ARAPAOE	4,145	3,205	336.5	46.1	20.5	Fas.	80	5,000	1901	do.	New York, N. Y.
106617		St. s.	ARABER	96	65	80.6	22.8	6.4	Frt.	6	150	1889	Fall River, Mass.	Do.
217596	LPVD	St. s.	ARCHER	7,610	4,872	440.0	50.0	35.2	Frt.	45	3,000	1919	Alameda, Calif.	San Francisco, Calif.
106548		St. s.	Archer Crossman	51	25	70.0	17.5	7.4	Tow.	4	175	1883	Jersey City, N. J.	New York, N. Y.
91131		St. s.	Archie Scott	63	43	73.1	17.4	8.8	Tow.	6	50	1879	Green Bay, Wis.	Duluth, Minn.
209309		St. s.	Archie Tegtmeyer	40	27	54.0	14.0	6.8	Frt.	6	50	1911	Manitowoc, Wis.	Milwaukee, Wis.
105876		St. p.	Arcata	394	284	145.0	30.0	7.8	Fer.	6	453	1879	Wilmington, Del.	Wilmington, Del.
106040		St. s.	Arotlo	71	42	76.5	18.1	9.1	Frt.	6	285	1881	Manitowoc, Wis.	Duluth, Minn.
106090		St. s.	Arotlo	33	16	53.0	15.0	6.7	Tow.	5	100	1882	Camden, N. J.	Philadelphia, Pa.
106728		St. s.	Arotlo	62	35	61.6	19.0	7.0	Frt.	4	80	1890	Alameda, Calif.	San Francisco, Calif.
202987		St. s.	ARCTURUS	6,707	5,263	514.0	54.0	27.1	Frt.	28	1,500	1906	West Bay City, Mich.	Cleveland, Ohio.
219957	LWKR	St. s.	ARCTURUS	0,094	3,816	401.4	53.2	31.9	Frt.	43	2,500	1920	Vancouver, Wash.	New York, N. Y.

1 Formerly st. s. J. H. Randerson.

2 Formerly st. p. Sassafras.

3 Formerly British st. s. Annetta.

4 Formerly st. s. a Susie Gedney.

b Susie.

5 Formerly a St. s. Annie Molles.

b British st. s. Annie Molles.

c Formerly st. s. M. Henderer.

1 Formerly st. y. Watawga.

2 Formerly st. s. Lako Forney.

3 Formerly st. s. Coutouane.

4 Formerly st. y. Lavrock.

5 Formerly st. s. a British st. s. Luristan.

b Cuban st. s. Antilla.

c Formerly st. p. a Black Bird.

d Sea Gull.

11 Formerly st. s. a George H. Watrous.

b Transfer No. 4.

12 Formerly st. s. Jas. McCauley.

13 Formerly st. s. a Eva M. Wall.

b J. S. W. Holton.

14 Formerly st. s. Menominee River.

15 Formerly st. s. James B. Wood.

† Composite.

MERCHANT STEAM VESSELS OF THE UNITED STATES—Continued.

Official No.	Signal letters.	Rig.	Name of vessel.	Gross tonnage.	Net tonnage.	Length.	Breadth.	Depth.	Service.	Crew.	Indicated horsepower.	When built.	Where built.	Home port (wharf permanent document issues).
						<i>Feet.</i>	<i>Feet.</i>	<i>Feet.</i>						
221089	MOLV	St. s.	ARDEN	5,976	3,700	400.7	54.2	30.2	Frt.	47	3,000	1921	Harriman, Pa.	Philadelphia, Pa.
107776		St. s.	Ardent	106	72	106.2	22.0	7.0	Tow	5	250	1902	Baltimore, Md.	New York, N. Y.
212584	LFON	St. s.	ARDMORE	7,085	4,390	440.8	59.8	29.9	Tnk	34	2,400	1913	Rostock, Germany	Do.
218622	LSDV	St. s.	Arenas	2,561	1,627	267.3	46.0	23.6	Frt.	37	1,400	1919	Orange, Tex.	Port Arthur, Tex.
107239		St. p.	Argand	96	96	132.6	24.0	5.0	Tow	8	800	1896	Lavauna, Ohio	Pittsburgh, Pa.
107187		St. s.	Argo	721	490	192.0	35.0	12.8	Frt.	14	600	1895	Detroit, Mich.	Grand Haven, Mich.
219622	LVQH	St. s.	ARGON	6,952	4,271	435.6	58.2	31.7	Tnk	47	2,700	1920	Sparrows Point, Md.	New York, N. Y.
105603		St. s.	Argonauta	71	35	80.0	15.5	8.1	Msc.	4	400	1876	Camden, N. J.	Wilmington, N. C.
201427		St. s.	Argosy	48	33	64.0	16.0	7.4	Tow	2	90	1904	Buffalo, N. Y.	Buffalo, N. Y.
220718	MBRL	St. s.	ARGOSY	4,995	3,039	390.0	54.2	27.8	Frt.	36	2,500	1920	Hog Island, Pa.	Philadelphia, Pa.
214795		St. s.	Argosy and Argonaut 3d	136	67	100.0	20.6	6.9	Msc.	13	140	1916	Bridgeport, Conn.	Bridgeport, Conn.
96416		St. s.	ARGUS	4,444	3,091	408.4	50.9	24.3	Frt.	20	1,800	1898	Cleveland, Ohio	Cleveland, Ohio
106821		St. s.	Argus	75	15	50.0	12.2	5.9	Ovs.	3	16	1891	Port Jefferson, N. Y.	Bridgeport, Conn.
107894	KBYR	St. y	ARLA	192	130	148.1	18.4	11.1	Yot.	18	1,000	1903	New York, N. Y.	Bangor, Me.
95740		St. s.	Ariel	33	26	70.3	18.0	7.6	Tow	5	175	1883	Philadelphia, Pa.	Rochester, N. Y.
105633		St. s.	Ariel	201	119	95.9	28.9	11.1	Fer.	7	300	1881	Detroit, Mich.	Detroit, Mich.
203831		St. s.	Ariel	59	46	68.3	17.5	5.1	Res.	6	100	1912	Tacoma, Wash.	Tacoma, Wash.
108247	KOD	St. s.	Ariel	114	57	89.5	20.1	9.0	Fer.	6	375	1884	Philadelphia, Pa.	New York, N. Y.
210798	LWCV	St. s.	ARIE	6,962	4,271	435.6	58.2	31.7	Tnk	38	2,800	1920	Sparrows Point, Md.	Do.
107740		St. p.	Arion	60	30	85.0	28.0	3.5	Fer.	2	100	1902	Point Pleasant, W. Va.	Pittsburgh, Pa.
204267	KWFB	St. s.	ARIZONA	262	178	108.0	25.0	12.2	Tow	12	500	1907	Camden, N. J.	New York, N. Y.
108089		St. s.	ARIZONA	201	121	120.5	22.0	11.3	Fah.	23	150	1882	Mystic, Conn.	New London, Conn.
126551		St. s.	ARIZONA	1,041	801	203.5	40.0	13.5	Frt.	20	1,000	1889	Manitowoc, Wis.	Duluth, Minn.
107283	KBGM	St. s.	ARIZONAN	8,511	5,443	470.1	67.2	31.8	Frt.	48	3,000	1903	San Francisco, Calif.	New York, N. Y.
210800	LWDO	St. s.	ARIZPA	5,517	3,393	400.7	54.2	30.4	Frt.	46	3,000	1920	Harriman, Pa.	Philadelphia, Pa.
200661		St. s.	ARLINGTON	1,446	983	206.2	43.6	16.5	Fer.	7	1,000	1908	Port Richmond, N. Y.	New York, N. Y.
207300	LFMP	St. s.	ARLINGTON	2,431	1,431	244.0	43.2	27.2	Frt.	25	1,400	1910	Wyandotte, Mich.	Boston, Mass.
85797		St. s.	Arm and Hammer	39	19	65.1	16.7	6.5	Pass.	5	40	1883	Brooklyn, N. Y.	Elizabeth City, N. C.
107343		St. p.	Arnold	692	389	181.0	34.5	6.7	Pass.	28	700	1898	Unalaska, Alaska	St. Michael, Alaska
105105		St. s.	Arroma Mills	84	62	100.0	20.2	6.2	Tow	4	175	1872	Camden, N. J.	New York, N. Y.
107155		St. p.	ARROW	365	182	165.3	28.0	9.5	Pass.	14	600	1895	Wyandotte, Mich.	Chicago, Ill.
107691	KRFQ	St. y	ARROW	82	56	126.8	12.8	8.6	Yot.	6	300	1901	Nyack, N. Y.	New York, N. Y.
107819		St. s.	ARROW	318	190	147.0	22.5	9.2	Pass.	23	1,000	1903	Portland, Ore.	San Francisco, Calif.
212460		St. s.	ARROW	56	38	61.4	15.1	7.5	Fah.	4	60	1914	Ludington, Mich.	Milwaukee, Wis.
215316	LHMG	St. s.	ARTEMIS	8,413	6,247	499.1	58.2	33.9	Frt.	98	2,692	1902	Belfast, Ireland	New York, N. Y.
107258		St. p.	Artemus Gates	90	70	85.0	18.0	3.0	Pass.	5	100	1896	Clinton, Iowa	Des Moines, Iowa
217511		St. s.	Arthur Connors	92	62	77.3	21.9	9.4	Tow	6	300	1919	Brooklyn, N. Y.	New York, N. Y.
206285		St. s.	ARTHUR E. NEWBOLD	6,971	5,482	530.0	56.2	32.0	Frt.	27	1,800	1908	Ecorse, Mich.	Cleveland, Ohio
107006		St. s.	ARTHUR ORR	2,745	2,117	334.0	41.3	31.8	Frt.	20	800	1893	Chicago, Ill.	Duluth, Minn.
203976		St. p.	Arthur S.	45	38	85.0	17.6	3.1	Tow	3	140	1907	Fulton, Ill.	Chicago, Ill.
212807		St. s.	ARTHUR SCHOELLKOPF	15	7	42.3	10.1	5.0	Tow	2	75	1914	Buffalo, N. Y.	Buffalo, N. Y.
219959	LWKT	St. s.	ARTIGAS	5,181	3,144	390.0	54.2	27.8	Frt.	37	3,500	1920	Hog Island, Pa.	Philadelphia, Pa.
217615	LQBJ	St. s.	Artisan	357	197	126.0	29.9	13.7	Tow	14	1,000	1919	Solomons, Md.	New York, N. Y.
81001		St. s.	Arundel	29	17	55.8	15.0	7.4	Tow	4	98	1883	Baltimore, Md.	Baltimore, Md.
219178	LTND	St. s.	ARYAN	6,784	5,154	416.8	59.1	31.1	Tnk.	38	2,500	1919	Bath, Me.	Port Arthur, Tex.
218787	LSNH	St. s.	ASABETH	3,545	2,174	324.0	46.2	25.0	Frt.	37	1,500	1919	Newark, N. J.	Newark, N. J.
107848		St. s.	ASBURY PARK	2,060	1,179	297.2	50.0	15.4	Pass.	70	5,900	1903	Philadelphia, Pa.	San Francisco, Calif.
220239		St. s.	Asbury Park	181	123	94.2	25.0	13.2	Tow	9	450	1920	Tottenville, N. Y.	New York, N. Y.
107200		St. s.	ASBOURNE	115	78	88.2	19.0	10.2	Tow	11	325	1895	Philadelphia, Pa.	Philadelphia, Pa.
217135	LNMG	St. s.	Ashburn	2,799	1,676	294.0	44.3	23.9	Frt.	40	1,600	1918	Portland, Ore.	Portland, Ore.
201980		St. p.	Ashburnham	446	247	130.2	27.5	11.2	Fer.	6	500	1905	Boston, Mass.	Boston, Mass.
106804	KJOM	St. s.	Asher J. Hudson	136	68	92.0	21.0	10.0	Frt.	9	370	1891	Camden, N. J.	Port Arthur, Tex.
1466		St. s.	Ashland	67	37	87.4	19.6	8.8	Tow	8	300	1867	Boston, Mass.	Milwaukee, Wis.
200187		St. s.	Ashland	64	43	61.9	19.6	8.4	Tow	7	40	1903	Tottenville, N. Y.	Baltimore, Md.
216230	LTQN	St. s.	ASHLAND COUNTY	2,692	1,613	251.0	43.6	26.1	Frt.	27	1,500	1919	Lorain, Ohio	New York, N. Y.
203246		St. s.	ASHLEY	240	163	109.2	24.6	14.7	Tow	7	850	1906	Wilmington, Del.	Do.
212666		St. s.	ASHTABULA	65	31	68.7	17.0	11.0	Tow	8	500	1915	Cleveland, Ohio	Duluth, Minn.
263071		St. s.	ASHTABULA	2,670	1,625	336.0	56.0	21.5	Frt.	26	3,000	1906	St. Clair, Mich.	Cleveland, Ohio
218493	LRWN	St. s.	Ashwaubema	176	79	95.5	24.7	12.2	Tow	11	450	1919	Green Bay, Wis.	Baltimore, Md.
218586	LSOT	St. s.	ASKAWAKE	6,148	4,017	401.9	53.1	32.0	Frt.	46	2,600	1919	Seattle, Wash.	Seattle, Wash.
218691	LSFB	St. s.	ASQUAM	3,545	2,174	324.0	46.2	25.0	Frt.	37	1,500	1919	Newark, N. J.	Newark, N. J.
218458	LRVP	St. s.	ASSENPI	3,545	2,174	324.0	46.2	25.0	Frt.	37	1,500	1919	do.	do.
216749		St. s.	ASTORIA	2,071	1,664	289.0	44.1	19.0	Frt.	25	1,400	1918	Portland, Ore.	San Francisco, Calif.
221332	MDEK	St. s.	ASTORIA	3,078	1,921	318.7	48.9	21.2	Tnk.	28	1,400	1902	Sunderland, England	Boston, Mass.
214492	LQKI	St. s.	ASTRAL	8,633	5,195	439.8	58.0	31.2	Tnk.	39	2,800	1918	San Francisco, Calif.	New York, N. Y.
217722	LQHG	St. s.	Astrea	415	187	142.0	31.6	14.4	Tow	19	1,000	1918	South Somerset, Mass.	Baltimore, Md.
210642		St. s.	Atalanta	147	100	111.7	23.0	6.7	Pass.	6	1,000	1913	Tacoma, Wash.	Seattle, Wash.

1 Formerly (a) St. s. Ardent.

(b) U. S. N. Ardent.

2 Formerly German st. s. Delphin.

3 Formerly st. s. Hendrick Holden.

4 Formerly st. s. Harry Rousseau.

5 Formerly st. s. City of Racine.

6 Formerly st. s. Geo. H. Reeves.

7 Formerly (a) German st. s. Bohemia.

(b) St. s. Bohemia.

8 Formerly st. s. Lillian P. Nichols.

9 Formerly st. s. W. S. Doran.

10 Formerly st. s. James Corrigan.

11 Formerly st. s. Wm. A. Johnson.

12 Formerly st. s. A. C. Van Raalte.

13 Formerly st. s. George P. Taylor.

14 Formerly st. y. Gem.

15 (a) Norwegian st. s. Peter Jensen.

(b) British st. s. Burbo Bank.

16 Formerly (c) German st. s. Frieda Leonhardt.

(d) U. S. Navy transport Astoria.

† Composite.

MERCHANT STEAM VESSELS OF THE UNITED STATES—Continued.

Official No.	Signal letters.	Rlg.	Name of vessel.	Gross tonnage.	Net tonnage.	Length.	Breadth.	Depth.	Service.	Crew.	Indicated horsepower.	When built.	Where built.	Home port (where permanent document issues).
212634	LDRW	St. s.	ATENAS	4,572	2,808	378.8	50.3	20.1	Pas.	92	3,600	1909	Belfast, Ireland.....	New York, N. Y.
120061		*St. p.	Atha	135	135	134.4	26.0	3.6	Tow.	14	450	1882	Pittsburgh, Pa.....	Pittsburgh, Pa.
214617		St. s.	ATHEMS	266	181	104.1	26.0	13.6	Tow.	9	1,000	1916	Port Richmond, N. Y.....	New York, N. Y.
211608	LDER	St. y.	ATHERO	201	113	148.2	15.0	10.1	Yot.	15	3,300	1913	Boston, Mass.....	Do.
106731	KHCS	St. s.	Atlanta Hughes	115	87	88.7	22.0	10.2	Tow.	11	300	1860	Philadelphia, Pa.....	Philadelphia, Pa.
203332		St. s.	Atlanta	87	59	95.0	22.0	5.4	Pas.	2	200	1908	Houghton, Wash.....	Seattle, Wash.
221880	MOVV	St. s.	ATLANTA CITY	5,686	3,450	424.2	56.2	26.5	Frt.	57	3,500	1921	Chickasaw, Ala.....	New York, N. Y.
220438	MBGW	St. s.	ATLANTA OF TEXAS	3,545	2,179	324.0	46.2	25.0	Frt.	40	1,600	1920	Mobile, Ala.....	Mobile, Ala.
106348		St. p.	ATLANTIC	3,530	736	190.0	36.0	13.3	Fer.	8	515	1885	Brooklyn, N. Y.....	New York, N. Y.
107128		St. s.	Atlantic	33	16	57.5	17.0	6.7	Pas.	5	100	1894	Baltimore, Md.....	Baltimore, Md.
107567		St. s.	Atlantic	157	76	98.6	27.2	8.4	Frt.	6	200	1900	Wilmington, Del.....	New York, N. Y.
107727		St. s.	Atlantic	31	21	64.3	15.0	4.3	Frt.	2	80	1901	Berkley, Va.....	Elizabeth City, N. C.
201594	KTNE	St. s.	Atlantic	95	64	95.0	22.3	7.2	Pas.	8	200	1897	Roundout, N. Y.....	Brunswick, Ga.
200334	KSRB	St. s.	ATLANTIC	129	87	81.7	20.5	9.9	Tow.	2	600	1904	Philadelphia, Pa.....	Philadelphia, Pa.
217709	LQGP	St. y.	ATLANTIC	303	206	144.5	29.5	13.1	Yot.	30	250	1903	Shooters Island, N. Y.....	New York, N. Y.
212140		St. s.	ATLANTIC	5,524	3,455	410.5	54.3	27.2	Frt.	35	2,500	1919	Los Angeles, Calif.....	Do.
219819		St. s.	ATLANTIC CITY	807	548	139.8	33.0	14.8	Fer.	8	700	1914	Wilmington, Del.....	Philadelphia, Pa.
219840	LWFF	St. s.	Atlantic Highlands	173	87	94.3	25.2	12.2	Tow.	10	700	1920	New York, N. Y.....	New York, N. Y.
868		St. s.	ATLANTIC SUN	6,666	4,044	429.3	59.2	31.4	Tnk.	37	2,700	1920	Chester, Pa.....	Philadelphia, Pa.
86209		St. s.	Atlas	33	16	56.0	16.0	6.0	Tow.	4	100	1864	Philadelphia, Pa.....	New York, N. Y.
107430		St. s.	Atlas	32	16	61.5	15.2	6.6	Tow.	4	115	1892	Baltimore, Md.....	Baltimore, Md.
208638	KNTW	St. s.	Atlas	2,005	1,145	248.0	40.1	22.5	Tnk.	27	1,750	1899	Chester, Pa.....	San Francisco, Calif.
206312		St. s.	Atlas	37	23	60.0	16.4	7.1	Fsh.	3	90	1911	Erie, Pa.....	Erie, Pa.
208161		St. s.	AUBREY	47	33	56.5	15.3	7.9	Frt.	5	150	1908	Buffalo, N. Y.....	Cleveland, Ohio.
217438	LPKN	St. s.	AUBURN	241	164	97.4	30.5	13.5	Tow.	7	750	1910	Port Richmond, N. Y.....	New York, N. Y.
107286		St. s.	AUCOLOCO	167	94	107.8	24.9	8.9	Pas.	9	150	1897	Chester, Pa.....	Philadelphia, Pa.
219011	LTDQ	St. s.	AUDITOR	6,503	3,383	400.7	54.2	30.4	Frt.	45	3,000	1919	South Portland, Me.....	Portland, Me.
209470		St. s.	Audrey	49	23	60.1	16.0	6.5	Tow.	5	100	1909	Harriman, Pa.....	Philadelphia, Pa.
219870		St. s.	AUGUST ZIESING	8,271	6,398	580.0	60.0	27.9	Frt.	35	1,900	1917	Tacoma, Wash.....	Seattle, Wash.
100340		St. s.	August A. Denhard	94	47	85.3	19.0	9.4	Tow.	9	350	1883	Duluth, Minn.....	Duluth, Minn.
206481		*St. p.	August Wohl	44	44	91.1	18.1	3.3	Pas.	12	50	1909	Philadelphia, Pa.....	Wilmington, Del.
106510		St. s.	Augusta	41	22	77.8	16.6	7.4	Pas.	4	150	1887	Hermann, Mo.....	St. Louis, Mo.
106593		St. s.	Augusta	78	44	79.2	20.2	7.0	Tow.	7	250	1888	Bristol, R. I.....	New York, N. Y.
107520	KPRH	St. s.	AUGUSTA	1,968	1,137	252.0	46.0	9.3	Frt.	33	3,294	1900	Oneatta, Oreg.....	Port Townsend, Wash.
202410		*St. p.	AUGUSTA	512	290	158.0	34.0	5.0	Pas.	13	150	1905	Philadelphia, Pa.....	New York, N. Y.
207978		St. s.	AUGUSTA	29	19	53.3	14.0	4.6	Tow.	3	100	1910	Augusta, Ga.....	Brunswick, Ga.
223549		*St. p.	Augusta	73	73	64.7	32.0	4.1	Frt.	2	90	1923	Philadelphia, Pa.....	Philadelphia, Pa.
204906	LHRF	St. s.	Augustine	159	88	101.5	23.1	11.0	Tow.	9	690	1908	Augusta, Ky.....	Louisville, Ky.
126451		St. s.	Augustus	67	33	77.0	18.2	8.1	Tow.	6	300	1887	Baltimore, Md.....	Philadelphia, Pa.
200683		*St. s.	AUGUSTUS H. WOLVIN	6,585	5,311	640.0	56.0	32.0	Frt.	21	2,000	1904	Bath, Me.....	Boston, Mass.
106306	KVNM	St. p.	AURORA	406	328	145.0	39.0	7.5	Pas.	24	380	1885	Lorain, Ohio.....	Cleveland, Ohio.
203366		St. s.	AUROBA	234	159	35.0	25.0	12.0	Tow.	7	500	1906	San Francisco, Calif.....	San Francisco, Calif.
30594		St. s.	AUSTRALIA	3,845	2,577	376.0	48.2	24.2	Frt.	21	1,000	1867	Camden, N. J.....	New York, N. Y.
223637		St. s.	Authentic	94	63	75.1	20.9	9.1	Tow.	6	400	1924	Chicago, Ill.....	Cleveland, Ohio.
201529		St. s.	Automatic	85	57	72.6	20.4	9.1	Tow.	9	300	1904	Tottenville, N. Y.....	New York, N. Y.
106543		St. p.	Avalon	600	462	191.0	31.0	9.0	Pas.	29	400	1888	Athens, N. Y.....	Do.
107171	MCTW	St. s.	Avalon	26	18	64.5	14.2	4.0	Pas.	5	25	1895	Wilmington, Del.....	Baltimore, Md.
210616	LCPR	St. s.	Avalon	1,985	1,186	264.7	38.3	22.1	Pas.	60	2,000	1891	Nyack, N. Y.....	Baltimore, Md.
220972		St. s.	Avalon	891	512	196.9	41.0	13.7	Frt.	21	650	1912	Cleveland, Ohio.....	Jacksonville, Fla.
107813		St. s.	Aven J. Hanford	353	233	176.8	30.5	12.7	Fer.	6	450	1920	Alameda, Wash.....	Los Angeles, Calif.
216368	LKSF	St. p.	Avoca	7	6	56.6	11.8	1.9	Fsh.	4	40	1902	San Francisco, Calif.....	San Francisco, Calif.
106627		St. s.	AVONDALE	5,731	3,511	400.8	54.3	31.4	Tnk.	63	3,000	1918	Chester, Pa.....	Philadelphia, Pa.
107784	KRVJ	St. y.	Azteco	834	653	180.0	33.3	13.9	Frt.	12	785	1889	Marine City, Mich.....	Buffalo, N. Y.
			AZTEC	848	576	221.4	30.0	15.3	Yot.	53	2,200	1902	Elizabeth, N. J.....	Boston, Mass.
			B.											
206892		St. s.	B. & B.	51	34	60.6	11.6	0.3	Fsh.	4	120	1909	Saugatuck, Mich.....	Grand Haven, Mich.
220442		St. s.	B. A. Mago	39	26	63.4	15.4	6.4	Tow.	2	180	1875	Buffalo, N. Y.....	Buffalo, N. Y.
202836		*St. s.	B. F. Jones	6,939	5,492	530.0	50.2	32.0	Frt.	21	1,700	1906	Ecorse, Mich.....	Duluth, Minn.
203738		*St. p.	B. F. Jones, Jr.	91	91	133.0	26.0	4.5	Tow.	12	450	1908	Pittsburgh, Pa.....	Pittsburgh, Pa.
211175		St. s.	B. G. Macomber	268	68	138.1	22.4	11.8	Fsh.	30	575	1913	Noank, Conn.....	Reedville, Va.
214784		St. s.	B. G. Purdy	45	24	58.3	17.6	8.1	Tow.	2	160	1916	Chelsea, Mass.....	Portland, Me.
3830		*St. p.	B. H. Smith, Jr.	91	57	109.0	24.4	4.8	Frt.	5	200	1900	Portland, Oreg.....	Portland, Oreg.
223352	MFHK	St. s.	B. H. Taylor	7,318	5,760	636.6	60.3	29.5	Frt.	38	2,200	1923	Lorain, Ohio.....	Duluth, Minn.
3045		St. s.	B. S. Ford	417	318	164.5	27.2	8.5	Pas.	31	584	1877	Wilmington, Del.....	Baltimore, Md.
3971		*St. p.	B. LYMAN SMITH	4,271	3,017	380.0	50.0	28.0	Frt.	21	1,500	1903	Lorain, Ohio.....	Oswego, N. Y.

1 Formerly British st. s. Atenas.

2 Formerly *st. p. Charlie Clarke.

3 Formerly st. s. Point Adams.

4 Formerly st. s. (a) Augusta.

5 Formerly st. s. (b) Sallador.

6 Formerly st. s. Robert Main.

7 Formerly (a) st. s. Atlantic.

8 Formerly (b) U. S. B. Atlantic.

9 Formerly st. s. West Catanacc.

10 Formerly st. s. Delaware.

11 Formerly st. s. Drayman.

12 Formerly st. s. George B., jr.

13 Formerly st. s. Erasmus C. Knight.

14 Formerly st. s. Ivanhoe.

15 Formerly st. y. (a) Augusta.

16 Formerly st. y. (b) Beesie Ross.

17 Formerly (a) st. s. Augusta.

18 Formerly (b) Hondurian st. s. Augusta.

19 Formerly st. s. Sea King.

20 Formerly st. s. Cochebo.

21 Formerly st. s. Haverstraw.

22 Formerly st. s. James McAllister.

23 Formerly (a) St. s. Virginia.

24 Formerly (b) U. S. S. Blue Ridge.

25 Formerly st. s. Walter S.

26 Formerly st. s. St. Paul.

27 Formerly (a) St. s. B. F. Macomber.

28 Formerly (b) U. S. B. F. Macomber.

29 Formerly (a) st. p. Donita.

30 Formerly (b) *st. p. Metlako.

MERCHANT STEAM VESSELS OF THE UNITED STATES—Continued.

Official No.	Signal letters.	Rig.	Name of vessel.	Gross tonnage.	Net tonnage.	Length.	Breadth.	Depth.	Service.	Crew.	Indicated horse-power.	When built.	Where built.	Home port (where permanent document issues).
209735	LOVD	St. s.	B. H. B. Hubbard, jr.	276	142	141.5	22.8	11.8	Fah.	29	500	1912	Wilmington, Del.	Reedville, Va.
216868		St. s.	B. & J.	58	39	59.7	16.0	7.6	Fah.	6	235	1918	Benton Harbor, Mich.	Grand Haven, Mich.
218162		St. s.	B & A No. 3	9	6	46.6	10.1	4.7	Tow.	2	50	1917	Seattle, Wash.	Seattle, Wash.
218995	LSHG	St. s.	BABBOONC.	5,970	4,465	410.5	54.2	27.0	Frt.	67	2,800	1919	Portsmouth, N. H.	Portsmouth, N. H.
3320		St. s.	Baby	20	10	53.6	10.5	3.8	Tow.	3	43	1901	Berkley, Va.	Washington, D. C.
230071	LWPF	St. s.	BACCARAT.	2,283	1,433	251.8	43.6	22.0	Frt.	35	1,200	1920	Cleveland, Ohio.	Detroit, Mich.
204945	LQOB	St. s.	BACK BAY	2,882	1,805	244.0	43.2	27.0	Frt.	25	1,350	1908	Ecorse, Mich.	Chicago, Ill.
217724	LQHD	St. s.	Baganito	2,445	1,449	266.8	45.7	22.2	Frt.	33	1,400	1919	Savannah, Ga.	Savannah, Ga.
3067		St. s.	BAHADA	132	90	85.9	19.1	11.0	Pas.	10	350	1902	Seattle, Wash.	Los Angeles, Calif.
130540		St. s.	Baker Brothers	83	41	79.3	19.6	8.9	Tow.	5	300	1891	Elm Park, N. Y.	New York, N. Y.
128817	LSPT	St. s.	BAKERSTFIELD	5,645	3,458	410.5	54.3	27.2	Frt.	33	2,800	1919	Los Angeles, Cal.	Los Angeles, Calif.
105192		St. s.	Balley	24	15	48.5	14.0	5.7	Tow.	3	150	1872	Elizabeth, N. J.	Oswego, N. Y.
204389		St. p.	Balley Gatzert	378	802	194.2	32.8	8.0	Pas.	27	1,300	1907	Portland, Oreg.	Seattle, Wash.
213258		St. s.	BAINBRIDGE	313	202	108.7	25.0	8.4	Pas.	10	650	1915	Seattle, Wash.	Do.
222185	MDPV	St. s.	BAINBRIDGE	704	202	139.2	25.9	8.0	Pas.	18	1,450	1922	East Boothbay, Me.	Grand Haven, Mich.
218361	LMSK	St. s.	Baldan	3,004	1,720	275.2	46.0	24.2	Frt.	39	1,400	1918	North Bend, Oreg.	Marshfield, Oreg.
218764	LSGK	St. s.	BALDOTTIE	6,440	4,682	416.0	56.2	31.0	Tak.	35	2,500	1919	Quincy, Mass.	Boston, Mass.
181876		St. p.	Bald Eagle	6,468	4,688	308.5	34.2	5.5	Pas.	46	498	1898	Madison, Ind.	St. Louis, Mo.
218912	LPBK	St. s.	BALDWIN	6,413	4,600	416.9	56.2	31.0	Tak.	42	2,500	1919	Quincy, Mass.	Boston, Mass.
217336		St. s.	BALDROCK	425	200	142.0	27.7	14.8	Tow.	21	1,000	1919	Elizabeth, N. J.	New York, N. Y.
202003		St. p.	Baldwin	218	137	109.0	23.7	5.2	Tow.	5	300	1905	Mobile, Ala.	Mobile, Ala.
201695		St. s.	BALL BROTHERS	5,738	4,438	480.0	62.0	30.0	Frt.	25	1,600	1905	Lorain, Ohio	Duluth, Minn.
217573	LQFO	St. s.	BALLCAMP	200	200	142.0	27.7	14.8	Tow.	22	800	1919	Elizabeth, N. J.	Newark, N. J.
217679	LQFM	St. s.	BALLEWAS	437	203	142.0	27.7	14.8	Tow.	19	800	1919	do.	Do.
217678	LQFK	St. s.	BALLEW	437	203	142.0	27.7	14.8	Tow.	18	800	1919	do.	Detroit, Mich.
217021	LNPF	St. s.	Ballett	3,012	1,716	275.2	46.0	24.2	Frt.	47	1,400	1918	Marshfield, Oreg.	Marshfield, Oreg.
217368	LPFT	St. s.	Baloesoro	2,469	1,472	267.3	46.0	22.3	Frt.	27	1,350	1918	Mobile, Ala.	Mobile, Ala.
218165	LRHT	St. s.	BALSAM	5,104	3,720	377.0	52.0	26.8	Frt.	59	2,500	1919	Shooters Island, N. Y.	New York, N. Y.
216842	LMRW	St. s.	Balsto.	2,551	1,528	267.3	46.0	23.0	Frt.	40	1,400	1918	Noank, Conn.	New London, Conn.
3181		St. p.	Baltic	398	289	145.0	30.0	7.8	Fer.	6	500	1881	Wilmington, Del.	Philadelphia, Pa.
3634		St. s.	BALTO.	36	36	72.0	17.0	8.1	Tow.	4	200	1904	Philadelphia, Pa.	Do.
206917		St. s.	Baltic	134	78	99.0	29.0	9.0	Frt.	9	300	1909	Millford, Del.	New York, N. Y.
2850		St. s.	Baltimore	60	41	80.5	18.5	7.6	Tow.	9	350	1852	Baltimore, Md.	Baltimore, Md.
3584		St. s.	BALTIMORE	177	88	105.3	22.1	10.5	Tow.	17	500	1893	Sparrows Point, Md.	Do.
92049		St. p.	Baltimore	850	545	174.0	36.6	13.3	Fer.	8	600	1888	Wilmington, Del.	Do.
203700		St. s.	BALTIMORE	81	55	84.5	18.6	8.2	Tow.	5	330	1906	Baltimore, Md.	Do.
208787		St. s.	BALTIMORE	45	31	61.0	16.0	8.0	Fah.	6	55	1911	Lorain, Ohio	Chicago, Ill.
216952	LNBD	St. s.	Bancroft	2,637	1,501	266.9	46.1	24.2	Frt.	49	1,400	1918	Aberdeen, Wash.	Seattle, Wash.
204328	KWFT	St. s.	Bandon	542	350	172.8	36.7	11.0	Frt.	19	475	1907	North Bend, Oreg.	San Francisco, Calif.
217430	LPKO	St. s.	Banicas	2,557	1,529	267.3	46.0	23.0	Frt.	38	1,400	1918	Houston, Tex.	Houston, Tex.
218835	LSQH	St. s.	BANNACK	4,844	2,987	377.0	52.0	26.8	Frt.	50	2,500	1919	Shooters Island, N. Y.	New York, N. Y.
212571	LDPR	St. s.	BANTU	4,229	2,655	360.0	47.0	28.3	Frt.	38	2,700	1901	Walsend-on-Tyne, Eng.	Do.
218971	LTBE	St. s.	BARACOA	2,599	1,610	251.0	43.8	26.1	Frt.	28	1,600	1919	Cleveland, Ohio.	Do.
220743	MBSB	St. s.	Barbara O.	1,240	702	221.5	43.0	16.6	Frt.	27	850	1920	North Bend, Oreg.	San Francisco, Calif.
217273	LNWM	St. s.	BAR HARBOR	2,420	1,410	264.0	42.2	21.9	Frt.	40	1,200	1918	Port Richmond, N. Y.	New York, N. Y.
217427	LPJV	St. s.	Barlas	2,561	1,532	267.3	46.0	23.0	Frt.	37	1,400	1918	Houston, Tex.	Houston, Tex.
217889	LQBD	St. s.	BARRHAMSTEAD	437	203	142.0	27.7	14.8	Tow.	22	800	1919	Elizabeth, N. J.	Cleveland, Ohio.
217888	LQOB	St. s.	BARLOW	425	200	142.0	27.7	14.8	Tow.	22	800	1919	do.	Newark, N. J.
218009	LRBK	St. s.	BARRALTON	425	200	142.0	27.7	14.8	Tow.	18	800	1919	do.	Do.
218062	LRDQ	St. s.	BARRANCA	418	200	142.0	27.7	14.8	Tow.	22	800	1919	do.	New Orleans, La.
218178	LRJF	St. s.	BARRENFORK	418	200	142.0	27.7	14.8	Tow.	20	800	1919	do.	Charleston, S. C.
218179	LRJG	St. s.	BARRYTON	418	200	142.0	27.7	14.8	Tow.	22	800	1919	do.	New York, N. Y.
219213	LTPV	St. s.	BARTHOLOMEW	2,598	1,615	251.0	43.8	26.1	Frt.	34	1,500	1919	Cleveland, Ohio.	Do.
218912	LSVK	St. s.	BARWICK	418	196	142.0	27.7	14.8	Tow.	22	800	1919	Elizabeth, N. J.	Mobile, Ala.
216865	LMSQ	St. s.	BASSAM	2,531	1,528	267.3	46.0	23.0	Frt.	28	1,400	1918	Portland, Me.	New York, N. Y.
219035	LMTW	St. s.	BASCO	2,636	1,556	265.6	46.5	24.5	Frt.	55	1,400	1918	Houston, Tex.	Houston, Tex.
217650	LTFM	St. s.	BASCOBEL	418	196	142.0	27.7	14.8	Tow.	20	800	1919	Elizabeth, N. J.	New Orleans, La.
201164	LQOW	St. s.	Batanes	2,534	1,554	267.3	46.0	23.0	Frt.	37	1,400	1919	Beaumont, Tex.	Fort Arthur, Tex.
205010		St. s.	BATAVIA	202	158	95.1	25.3	7.6	Frt.	5	250	1904	Buffalo, N. Y.	Buffalo, N. Y.
218587		St. s.	BATE	204	102	89.0	25.1	12.2	Tow.	4	600	1908	Newport News, Va.	New York, N. Y.
218588		St. s.	BATALUM	200	142.0	27.7	14.8	14.8	Tow.	19	850	1919	New York, N. Y.	Do.
217428	MBFB	St. s.	BATHGATE	426	200	142.0	27.7	14.8	Tow.	22	1,000	1919	Houston, Tex.	Philadelphia, Pa.
217780	LPKB	St. s.	Batino	2,539	1,530	267.3	46.0	23.0	Frt.	37	1,400	1918	do.	Houston, Tex.
217580		St. s.	BARON ROWSE	757	410	200.0	46.0	7.9	Tow.	27	500	1921	Point Pleasant, W. Va.	New Orleans, La.
217054	LDWE	St. s.	Batohatchee	4,678	3,004	378.0	52.5	26.9	Tak.	29	1,500	1913	Newcastle-on-Tyne, Eng.	New York, N. Y.
218200	LNQW	St. s.	BATTLEBORO	2,451	1,528	267.3	46.0	23.6	Frt.	41	1,400	1918	Guildersleeve, Conn.	Hartford, Conn.
218208	LSVF	St. s.	BATTLEBORO	426	200	142.0	27.7	14.8	Tow.	18	850	1919	New York, N. Y.	Philadelphia, Pa.
3141	KQSF	St. s.	Battler	153	104	108.4	22.0	9.4	Tow.	10	385	1881	Philadelphia, Pa.	Hartford, Conn.
218154	LRHK	St. s.	Battonville	2,440	1,451	266.8	45.7	22.2	Frt.	39	1,400	1919	Savannah, Ga.	Savannah, Ga.

1 Formerly U. S. N. Mine Sweeper B. H. B. Hubbard, jr.

2 Formerly st. s. (a Burlington.

(b Juneau.

† Composite.

(a N. Y. Central Ltg. Co. No. 20.

(b N. Y. Central No. 20.

(c George P. Taylor.

(d Edward G. Murray.

† Formerly st. s. Annie Williams.

† Formerly st. s. Laurie.

6 Formerly st. p. Maine.

7 Formerly British st. s. Bantu.

8 Formerly st. s. Lake Fariston.

9 Formerly st. s. Pacific.

10 Formerly German st. s. Osage.

MERCHANT STEAM VESSELS OF THE UNITED STATES—Continued.

Official No.	Signal letters.	Rtg.	Name of vessel.	Gross tonnage.	Net tonnage.	Length.	Breadth.	Depth.	Service.	Crew.	Indicated horsepower.	When built.	Where built.	Home port (where permanent document issues).
14407		St. s.	Bauerline.....	33	16	62.6	15.6	6.0	Tow.	5	280	1882	Camden, N. J.	New York, N. Y.
219261	LTSS	St. s.	BAYINGTON.....	5,539	3,396	400.7	54.2	30.4	Frt.	45	3,000	1919	Harriman, Pa.	Philadelphia, Pa.
212888	LFQH	St. s.	BAYAMO.....	3,246	2,093	350.0	45.0	24.1	Frt.	45	2,500	1898	W. Hartlepool, England.	New York, N. Y.
3068	JTBO	St. p.	Bay City.....	1,263	933	230.0	36.8	13.6	Frt.	13	800	1878	San Francisco, Calif.	San Francisco, Calif.
218454	LRVJ	St. s.	Bay Head.....	3,257	1,978	324.0	46.2	25.0	Frt.	37	1,500	1919	Newark, N. J.	Newark, N. J.
127432		St. s.	Bay Island.....	99	67	91.2	20.0	6.9	Pass.	4	200	1900	Tacoma, Wash.	Tacoma, Wash.
219142	LTQK	St. s.	BAYMEAD.....	426	200	142.0	27.7	14.8	Tow.	17	850	1919	New York, N. Y.	New York, N. Y.
219722	LVWF	St. s.	BAYPORT.....	426	200	142.0	27.7	14.8	Tow.	21	850	1920do.....	New Orleans, La.
96338		St. p.	Bay Queen.....	471	331	167.6	25.0	9.2	Pass.	6	500	1896	Chelsea, Mass.	Mobile, Ala.
210174		St. s.	Bay Ridge.....	136	136	147.1	28.0	4.0	Pass.	12	125	1912	Ironton, Ohio.	Evanville, Ind.
204213		St. s.	BAY STATE.....	862	586	182.3	45.0	16.6	Fer.	10	1,000	1907	Wilmington, Del.	New York, N. Y.
200041		St. s.	Bay State.....	77	65	72.0	34.8	4.9	Fer.	5	75	1903	Berwick, La.	Morgan City, La.
3480		St. p.	Bay State.....	21	21	43.0	25.6	3.0	Frt.	2	28	1874	Saginaw, Mich.	Port Huron, Mich.
78983	KHJF	St. s.	BAY STATE.....	1,245	914	265.0	33.0	22.0	Frt.	19	1,000	1890	Superior, Wis.	Cleveland, Ohio.
220590	MBKP	St. s.	BAYTOWN.....	2,630	1,374	250.0	43.8	23.6	Tnk.	26	1,100	1917	Collingwood, Ontario.	Houston, Tex.
106834	KJPS	St. s.	BAYVIEW.....	1,399	1,095	205.0	33.0	24.0	Frt.	25	1,000	1891	West Superior, Wis.	Cleveland, Ohio.
212841	LDWT	St. s.	BAYWAY.....	6,083	3,051	385.3	52.4	28.5	Tnk.	35	1,500	1913	Kiel, Germany.	New York, N. Y.
206113		St. s.	Bayfield.....	75	42	71.5	18.0	9.7	Tow.	9	280	1909	Bayfield, Wis.	Duluth, Minn.
211559		St. s.	BAYONNE.....	1,344	907	182.8	46.2	17.6	Fer.	14	1,450	1913	Wilmington, Del.	New York, N. Y.
3781		St. p.	BAYONNE CITY.....	414	339	125.0	30.0	9.6	Fer.	6	228	1899do.....	Do.
220653	MBPF	St. s.	BAYOU CHICO.....	5,401	3,364	400.7	54.2	30.2	Frt.	45	3,000	1920	Pensacola, Fla.	Pensacola, Fla.
217320	LPCT	St. s.	BAYOU TECHE.....	2,368	1,403	267.3	46.0	23.0	Frt.	40	1,400	1918	Madisonville, La.	New Orleans, La.
77418		St. s.	Bayliner.....	62	42	74.9	17.6	7.0	Pass.	9	200	1900	Manitou, Wis.	St. Louis, Mo.
214050	LQWS	St. s.	Beacon.....	204	126	136.6	26.0	4.7	Tow.	13	430	1916	Elizabeth, Pa.	Pittsburgh, Pa.
220143	LSKQ	St. s.	BEACONLIGHT.....	6,954	4,280	435.0	56.0	32.0	Tnk.	45	3,100	1920	Alameda, Calif.	Boston, Mass.
218437	LVHS	St. s.	BEACONHILL.....	7,053	4,349	435.0	54.0	32.0	Tnk.	33	2,600	1919do.....	Do.
219483		St. s.	Beaer.....	181	32	95.5	24.7	12.2	Tow.	11	450	1920	Sturgeon Bay, Wis.	Albany, N. Y.
220990		St. s.	Beaer Cat.....	15	10	48.2	9.8	5.6	Tow.	3	100	1911	New York, N. Y.	Norfolk, Va.
210350	LVMQ	St. s.	BEARPORT.....	6,076	3,729	401.4	53.2	31.9	Frt.	32	2,800	1920	Vancouver, Wash.	Portland, Ore.
214848	LGTD	St. s.	BEATRICE.....	3,450	2,188	327.2	46.2	22.9	Frt.	30	1,800	1917	Sparrows Point, Md.	New York, N. Y.
209733		St. s.	Beatrice Baer.....	89	60	67.0	18.0	9.5	Frt.	4	353	1912	Anacortes, Wash.	Port Townsend, Wash.
202764		St. s.	Beatrice Bush.....	212	124	94.0	25.3	12.6	Tow.	7	760	1905	Noank, Conn.	New York, N. Y.
100445		St. s.	Beatrice Morse.....	88	44	81.7	20.5	9.3	Tow.	7	300	1889	Athens, N. Y.	Do.
217313	LPOM	St. s.	Beaumont.....	2,551	1,428	267.3	46.0	23.6	Frt.	40	1,400	1918	Beaumont, Tex.	Port Arthur, Tex.
155225		St. s.	Beaver.....	99	67	98.4	19.6	8.5	Frt.	9	300	1892	Grand Haven, Mich.	Milwaukee, Wis.
202837		St. p.	Beaver.....	421	367	152.0	31.0	8.6	Pass.	11	500	1906	Portland, Ore.	Portland, Ore.
3684		St. p.	Beaver Tail.....	284	196	110.0	22.0	11.0	Fer.	9	175	1890	Wilmington, Del.	Newport, R. I.
213534		St. d.	BEAVER WOOD.....	46	46	80.3	22.5	2.7	Tow.	4	90	1915	Dubuque, Iowa.	Chicago, Ill.
71786		St. s.	Bechnut.....	129	105	90.4	15.7	5.5	Frt.	6	40	1893	Canajoharie, N. Y.	Albany, N. Y.
222762	MFBJ	St. s.	Beetle.....	103	10	81.7	21.5	9.9	Tow.	4	800	1919	City Island, N. Y.	Norfolk, Va.
217062	LNHJ	St. s.	Belair.....	2,551	1,528	267.3	46.0	23.6	Frt.	40	1,400	1918	Pascagoula, Miss.	Gulfport, Miss.
205705		St. s.	Belderoy.....	14	10	35.5	10.7	3.6	Tow.	2	12	1908	Hoodsport, Wash.	Seattle, Wash.
217141	LNMK	St. s.	Belding.....	2,573	1,507	266.6	46.2	23.9	Frt.	47	7,500	1918	Vancouver, Wash.	Portland, Ore.
206286	LBQJ	St. s.	BELFAST.....	2,157	1,147	320.6	40.0	16.1	Pass.	120	4,000	1909	Bath, Me.	Boston, Mass.
218500	LRWS	St. s.	BELFORT.....	6,529	4,122	395.5	55.0	31.4	Frt.	64	2,500	1919	Kearny, N. J.	Newark, N. J.
66906		St. s.	BELGIUM.....	3,860	3,057	370.0	48.2	24.0	Pass.	21	539	1902	Chicago, Ill.	Oswego, N. Y.
204735		St. s.	BELHAVEN.....	96	65	77.5	19.5	7.5	Tow.	9	250	1907	Philadelphia, Pa.	Washington, N. C.
3789		St. p.	Bella.....	370	185	140.0	33.0	8.0	Pass.	23	400	1896	St. Michael, Alaska.	St. Michael, Alaska.
217132	LNMD	St. s.	Bell Brook.....	2,922	1,724	267.8	49.8	25.6	Frt.	48	1,500	1918	Portland, Ore.	Portland, Ore.
218700	LSHN	St. s.	BELLSUCKLE.....	6,207	3,835	395.5	55.0	31.4	Frt.	64	2,500	1919	Kearny, N. J.	New York, N. Y.
3324		St. s.	Belle.....	37	18	60.0	13.5	5.6	Fer.	3	50	1885	Benton Harbor, Mich.	Duluth, Minn.
3710		St. s.	Belle.....	29	19	69.0	15.6	4.5	Tow.	4	68	1867	New Baltimore, N. Y.	New York, N. Y.
207321		St. p.	Belle Vernon.....	90	90	122.0	22.0	4.0	Tow.	11	100	1910	Paducah, Ky.	St. Louis, Mo.
3054		St. p.	Belle of Calhoun.....	283	283	180.9	36.4	4.7	Pass.	38	525	1863	St. Louis, Mo.	Do.
218988	LTCS	St. s.	BELLEMINE.....	8,085	3,761	395.5	55.0	31.4	Frt.	54	2,500	1919	Kearny, N. J.	Newark, N. J.
219139	LTKN	St. s.	BELLEPLINE.....	6,019	3,767	395.5	55.0	31.4	Frt.	54	2,500	1919do.....	Do.
219138	LTKM	St. s.	BELLEROSE.....	6,517	4,045	395.5	55.0	31.4	Frt.	54	2,500	1919do.....	Do.
219274	LTJV	St. s.	BELLFLOWER.....	6,085	3,761	395.5	55.0	31.4	Frt.	54	2,800	1919do.....	Do.
219006	LTDK	St. s.	BELHAVEN.....	6,098	3,760	395.5	55.0	31.4	Frt.	54	2,500	1919do.....	Do.
217150	LNMP	St. s.	BELLINGHAM.....	4,837	3,021	379.8	53.0	27.0	Frt.	82	2,500	1918	Tacoma, Wash.	Tacoma, Wash.
220062		St. s.	Belmar.....	181	123	94.2	25.0	13.2	Tow.	9	450	1920	Tottenville, N. Y.	New York, N. Y.
3414		St. s.	Belvidere.....	106	63	82.0	20.2	9.8	Pass.	6	350	1888	South Amboy, N. J.	Do.
217538	LPSN	St. s.	BELVIDERE.....	4,755	2,961	377.0	52.0	26.8	Frt.	59	2,500	1919	Shooters Island, N. Y.	Do.
136270		St. p.	Ben Franklin.....	212	212	132.7	30.5	4.7	Tow.	12	275	1892	Rock Island, Ill.	Pittsburgh, Pa.
222917		St. p.	Ben Franklin No. 2.....	173	122	120.0	26.4	4.0	Tow.	7	180	1923	Parkersburg, W. Va.	Do.
3425		St. s.	Ben Hur.....	12	6	40.0	11.2	5.1	Tow.	1	50	1889	Portland, Me.	Portland, Me.

1 Formerly st. s. Kensington.

2 Formerly (a) British st. s. Turkistan.

3 Formerly (b) Cuban st. s. Bayamo.

4 Formerly st. s. Crest.

5 Formerly st. p. (a) Hingham.

6 Formerly st. p. (b) Orient.

7 Formerly st. c. Hy Jacobs.

8 Formerly st. s. Joseph L. Colby.

9 Formerly (a) British st. s. Reginoille.

10 Formerly (b) st. s. Reginoille.

11 Formerly st. s. A. D. Thomson.

12 Formerly German st. s. Mohawk.

13 Formerly st. p. B. M. Shanley.

14 Formerly (a) ga. p. J. B. Bradwell.

15 Formerly st. s. Richconcal.

16 Formerly st. s. Devalente.

17 Formerly U. S. N. Launch.

18 Formerly st. s. (a) Idlewild.

19 Formerly st. s. (b) Ulica.

20 Formerly st. s. Oval Agitator.

21 Formerly st. s. John Owens.

22 Formerly U. S. N. harbor tug No. 68.

23 Formerly st. s. Horace S. Wilkinson.

24 Formerly (a) st. p. (a) Belle of Calhoun.

25 Formerly (b) Julia.

26 Formerly st. s. Proves.

27 Formerly (a) st. p. (a) E. Rutledge.

28 Formerly (b) st. p. (b) John H. Rice.

29 Formerly (c) st. p. (c) Oranoco.

† Turbine.

MERCHANT STEAM VESSELS OF THE UNITED STATES—Continued.

Official No.	Signal letters	Rig.	Name of vessel.	Gross tonnage.	Net tonnage.	Length.	Breadth.	Depth.	Service.	Crew.	Indicated horsepower.	When built.	Where built.	Home port (where permanent document issued).
205662		St. p.	Ben Hur	46	29	76.0	12.8	3.0	Frt.	4	40	1906	Nome, Alaska	Nome, Alaska
215002	LHBN	St. s.	BENJAMIN BRADSTREET	5,980	3,677	411.6	63.2	29.8	Trk.	51	2,200	1917	Wilmington, Del.	New York, N. Y.
2642		St. s.	Benjamin Franklin	496	360	144.8	28.8	10.1	Pas.	13	600	1894	Tottenville, N. Y.	Do.
203252		St. s.	BENJAMIN B. ODELL	2,011	1,169	283.6	48.8	17.3	Pas.	52	2,600	1911	Wilmington, Del.	Do.
116763	LOHT	St. s.	Benjamin L. Cowles	55	30	66.5	18.4	10.0	Tow.	7	100	1906	Cleveland, Ohio	Buffalo, N. Y.
218466	LRWF	St. s.	BENNINGTON	2,029	1,221	238.0	42.2	22.2	Frt.	25	700	1897	South Chicago, Ill.	Chicago, Ill.
219036	LTFN	St. s.	BENONI	6,330	3,959	409.6	64.4	27.4	Frt.	67	2,600	1919	Baltimore, Md.	Baltimore, Md.
217358	LPPK	St. s.	BENSALEM	5,513	3,389	400.7	64.2	30.4	Frt.	45	3,000	1919	Harriman, Pa.	Philadelphia, Pa.
3418		St. s.	Benson	2,573	1,507	266.6	46.2	23.9	Frt.	42	1,400	1918	Vancouver, Wash.	Portland, Ore.
116997	KQHW	St. s.	BERGEN	1,120	746	220.4	37.0	16.6	Frt.	7	800	1888	Newburgh, N. Y.	New York, N. Y.
100148		St. s.	Bergen	247	132	90.7	23.8	8.0	Fsh.	11	300	1900	Portland, Ore.	Los Angeles, Calif.
3770		St. s.	Berlog	36	17	66.9	15.4	6.4	Tow.	6	175	1876	Philadelphia, Pa.	Philadelphia, Pa.
211149		St. p.	BERKELEY	1,945	1,245	261.4	40.2	14.1	Frt.	20	1,450	1898	San Francisco, Calif.	San Francisco, Calif.
222331	MFBT	St. s.	BERKSHIRE	9,000	2,918	422.4	60.6	12.9	Pas.	130	5,000	1913	Hoboken, N. J.	New York, N. Y.
219141	LTKP	St. s.	BERKSHIRE	5,486	3,261	350.7	62.1	15.2	Pas.	65	2,700	1923	Kearny, N. J.	Baltimore, Md.
204805	KWJO	St. s.	BERMUDA	426	200	142.0	27.7	14.8	Tow.	17	850	1919	New York, N. Y.	Philadelphia, Pa.
202781	KVDW	St. s.	BERN	224	152	104.6	24.0	11.8	Tow.	12	600	1907	Philadelphia, Pa.	Do.
3961		St. p.	BERNARDVILLE	181	123	93.7	24.0	11.1	Tow.	6	840	1906	Port Richmond, N. Y.	New York, N. Y.
220478	MBGQ	St. s.	Bernice	51	51	75.0	18.0	4.0	Tow.	5	100	1899	Clinton, Iowa	Evansville, Ind.
210501		St. p.	Bert E. Haney	2,360	1,379	266.6	46.1	24.0	Frt.	27	1,450	1920	Portland, Ore.	Portland, Ore.
216636		St. s.	Bertha H.	60	49	118.6	24.0	3.0	Msc.	10	223	1912	Nashville, Tenn.	Nashville, Tenn.
93207	KREJ	St. s.	Bertha II.	96	47	81.6	19.2	9.5	Tow.	9	650	1918	Galveston, Tex.	Port Arthur, Tex.
219556	LVMS	St. s.	Bertha M. Hanlon	409	257	148.0	33.0	10.5	Frt.	17	180	1901	Marshfield, Ore.	San Francisco, Calif.
218135	LRHM	St. s.	Bess	223	106	106.6	25.8	11.5	Tow.	9	450	1920	New London, Conn.	New London, Conn.
221082	MCKJ	St. s.	BESSEMER	4,923	3,459	284.9	51.0	29.5	Tnk.	45	2,400	1919	Gloucester City, N. J.	Philadelphia, Pa.
3590		St. s.	BESSEMER CITY	5,686	3,450	424.2	66.2	26.5	Frt.	67	3,500	1920	Chickasaw, Ala.	New York, N. Y.
101681		St. p.	Bessie	116	79	100.4	25.8	7.1	Pas.	5	100	1892	Athens, N. Y.	Do.
222650		St. s.	Bessie Katz	91	91	124.3	22.2	3.8	Tow.	18	350	1892	Wabasha, Minn.	St. Louis, Mo.
223567		St. s.	Bessie C. Meeseck	59	59	69.5	21.7	9.3	Tow.	5	300	1922	Tottenville, N. Y.	New York, N. Y.
3899		St. s.	Bessie H. Meeseck	103	70	74.8	22.0	9.4	Tow.	6	400	1924	do	Do.
219395	LVOR	St. s.	Bessie H. Daniels	108	74	90.0	22.0	11.0	Tow.	15	500	1901	Scranton, Wis.	New Orleans, La.
213585		St. s.	BETHLEHEM	7,366	4,504	431.0	69.2	31.4	Tnk.	48	2,750	1919	Baltimore, Md.	Baltimore, Md.
218237	LRMD	St. s.	BETHLEHEM	157	114	94.3	24.5	11.3	Frt.	8	150	1915	Port Richmond, N. Y.	New York, N. Y.
221913	MDKN	St. s.	BETHLEHEM BRIDGE	3,845	2,179	324.0	46.2	25.0	Frt.	37	1,500	1919	Newark, N. J.	Newark, N. J.
3779		St. p.	BETHEL	8,257	4,198	550.3	79.2	43.7	Frt.	56	4,800	1922	Sparrows Point, Md.	New York, N. Y.
218707	LSHT	St. s.	BETSEY ANN	296	296	165.0	39.0	5.8	Pas.	18	336	1899	Dubuque, Iowa	Pittsburgh, Pa.
3964		St. s.	BETSEY ANN	6,059	3,782	492.6	52.9	32.0	Frt.	52	3,800	1919	Alexandria, Va.	Alexandria, Va.
202321		St. s.	BETSEY ANN	33	22	57.7	15.6	6.7	Tow.	4	180	1903	Chelsea, Mass.	Boston, Mass.
219637	LVRD	St. s.	Betty Ross	39	26	54.2	18.1	7.5	Tow.	2	140	1905	Baltimore, Mass.	Baltimore, Md.
77485		St. s.	BETTERTON	7,366	4,504	431.0	69.2	31.4	Tnk.	36	2,750	1920	Baltimore, Md.	Baltimore, Md.
216099		St. s.	Betty	22	15	48.0	13.8	5.0	Tow.	2	70	1901	Athens, N. Y.	Oswego, N. Y.
205108	KWPT	St. p.	Betty	98	35	64.0	21.7	9.3	Tow.	6	350	1918	Greenwich, N. J.	Philadelphia, Pa.
214082		St. s.	Betty Alden	775	447	184.4	31.0	11.5	Pas.	25	1,000	1908	Boston, Mass.	Boston, Mass.
221045		St. s.	Betty Lee	169	115	85.5	29.0	9.7	Frt.	6	400	1916	West New Brighton, N. Y.	New York, N. Y.
221045		St. p.	Betty Lord	300	203	135.3	27.0	4.6	Tow.	21	375	1921	Paducah, Ky.	Evansville, Ind.
3189		St. p.	BERRY	439	318	145.0	30.0	7.9	Frt.	6	612	1882	Wilmington, Del.	Philadelphia, Pa.
220716	MBWJ	St. s.	BIBACO	5,107	3,015	390.0	64.2	27.8	Frt.	35	2,500	1920	Hog Island, Pa.	Do.
221894		St. p.	Big River	17	17	51.5	18.0	3.8	Frt.	11	15	1920	Mendocino, Calif.	San Francisco, Calif.
96402		St. s.	Bill	30	21	51.2	14.1	6.5	Tow.	4	75	1898	Bordentown, N. J.	Philadelphia, Pa.
223160		St. s.	Bill No. 1	12	8	37.2	9.3	5.0	Tow.	2	50	1918	New York, N. Y.	Seattle, Wash.
96687		St. s.	Bill Eddy	32	21	52.8	14.9	5.2	Fsh.	2	65	1901	Menominee, Mich.	Chicago, Ill.
211541	LDFG	St. s.	BILLOW	248	119	117.8	22.5	11.6	Fsh.	18	450	1913	Quincy, Mass.	Boston, Mass.
223515		St. p.	Billy Lepper	15	12	56.0	12.5	3.0	Pas.	1	100	1923	Mound City, Ill.	Memphis, Tenn.
216490	LKWT	St. s.	Bloom	3,021	1,756	272.9	46.1	24.1	Frt.	49	1,400	1918	Portland, Ore.	Portland, Ore.
210734		St. s.	BINGHAMTON	1,462	678	187.5	43.4	16.5	Frt.	7	1,400	1905	Newport News, Va.	New York, N. Y.
216402	LKTP	St. s.	BIRAN	2,873	1,658	309.2	48.2	21.5	Frt.	34	1,600	1918	Wilmington, Del.	Wilmington, Del.
210262		St. s.	Bird	42	28	68.3	13.0	6.0	Fsh.	3	75	1912	Manitowoc, Wis.	Chicago, Ill.
218905	LSVB	St. s.	BIRD CITY	4,983	3,096	390.0	64.2	27.6	Frt.	43	2,500	1919	Hog Island, Pa.	Philadelphia, Pa.
222622		St. s.	BIRD S. COLE	190	129	84.9	26.2	10.5	Frt.	5	200	1922	City Island, N. Y.	New York, N. Y.
221700	MDGN	St. s.	BIRKENHEAD	6,960	4,297	423.0	67.2	33.1	Tnk.	33	3,200	1921	Oakland, Calif.	Do.
206071		St. s.	Birmingham	23	16	53.4	14.5	6.0	Fsh.	6	80	1910	Erie, Pa.	Port Huron, Mich.
220794		St. s.	BIRMINGHAM	1,587	1,436	280.1	49.1	10.0	Frt.	14	800	1920	St. Louis, Mo.	New Orleans, La.
220160	LWRO	St. s.	BIRMINGHAM CITY	6,032	3,715	395.5	55.0	31.4	Frt.	49	2,800	1920	Chickasaw City, Ala.	New York, N. Y.
3398		St. s.	Bismarck	124	62	94.6	22.2	10.0	Tow.	7	425	1888	Philadelphia, Pa.	Do.
3370		St. s.	Black Diamond	91	65	96.3	17.5	7.7	Frt.	2	62	1887	Wilmington, Del.	Do.
3937		St. s.	Black Diamond	619	429	162.0	35.7	11.6	Frt.	4	410	1902	Cleveland, Ohio	Chicago, Ill.
212100	LDEJ	St. s.	BLACK DIAMOND	243	129	97.7	26.6	13.5	Frt.	7	250	1914	Port Richmond, N. Y.	New York, N. Y.
3866		St. p.	Black Prince	169	100	91.6	19.6	4.6	Pas.	8	96	1901	Everett, Wash.	Seattle, Wash.
3721	LHNO	St. s.	Black Rock	1,987	1,536	237.0	43.0	23.0	Frt.	17	550	1897	Port Huron, Mich.	Chicago, Ill.
223987	MFNK	St. y.	BLACK WATCH	492	32	106.3	15.0	8.1	Frt.	7	1,000	1918	Bristol, R. I.	New York, N. Y.
213136	LRHB	St. s.	BLAIR	4,971	3,070	390.0	64.2	27.6	Frt.	48	2,500	1919	Hog Island, Pa.	Philadelphia, Pa.

1 Formerly st. s. L. T. Brogan.

2 Formerly st. s. (a) St. Paul.

3 Formerly st. s. (b) Cuban S. S. Eduardo Sala.

4 Formerly st. s. Sue H. Elmore.

5 Formerly st. s. (a) Ivanhoe.

6 Formerly st. s. (b) Kathryn.

7 Formerly st. s. Beachhaven.

8 Formerly st. s. Egeria.

9 Formerly st. s. Marshfield.

10 Formerly st. p. Vernie Mae.

11 Formerly st. y. Varuna.

12 Formerly st. s. John Duff.

13 Formerly st. s. (a) Hattie Killam.

14 Formerly st. s. (b) Inspector.

15 Formerly U. S. N. st. s. No. 1442.

16 Formerly st. s. Handy.

17 Formerly st. s. Minnie R.

MERCHANT STEAM VESSELS OF THE UNITED STATES—Continued.

Official No.	Signal letters.	Rig.	Name of vessel.	Gross tonnage.	Net tonnage.	Dimensions.			Services.	Crew.	Indicated horsepower.	When built.	Where built.	Home port (where permanent document issues).
						Length.	Breadth.	Depth.						
214246		St. s.	BLAIRSTOWN.....	403	263	131.2	35.7	12.3	Frt.	8	950	1916	Elizabethport, N. J.	New York, N. Y.
218285	LRPC	St. s.	Blakeley.....	2,896	1,731	273.5	43.4	25.9	Frt.	41	1,400	1919	Seattle, Wash.	Do.
3079		St. s.	Blanche.....	94	47	83.0	17.9	10.0	Tow.	9	350	1873	Philadelphia, Pa.	Wilmington, N. C.
3168		St. s.	Blanche.....	54	27	70.8	18.0	7.8	Tow.	4	65	1881	Boston, Mass.	Boston, Mass.
3608		St. s.	Blazer.....	46	23	72.0	18.6	7.0	Pas.	4	80	1893	Apalachicola, Fla.	Apalachicola, Fla.
3201		St. p.	Block Island.....	757	566	187.2	33.0	11.6	Pas.	14	850	1882	Ngank, Conn.	New London, Conn.
27655	MDSR	St. s.	BLUE HILL.....	2,194	1,828	322.8	42.2	18.9	Frt.	18	1,000	1893	Cleveland, Ohio.	New Orleans, La.
220891	MDSB	St. s.	BLUE POINT.....	324	220	137.0	22.1	12.5	Fab.	18	600	1919	Savannah, Ga.	New York, N. Y.
75481		St. s.	Blue Ridge.....	66	44	78.5	18.6	8.6	Msc.	4	150	1878	Philadelphia, Pa.	Do.
2702		St. s.	Blue Stone.....	20	14	55.0	13.0	5.0	Tow.	4	100	1868	Do.	Philadelphia, Pa.
219712	LVTQ	St. s.	BLUE TRIANGLE.....	5,120	3,117	390.0	54.2	27.8	Frt.	35	2,500	1920	Hog Island, Pa.	Do.
3188		St. p.	Boaz.....	623	623	193.0	44.4	6.5	Tow.	29	1,200	1882	Pittsburgh, Pa.	Pittsburgh, Pa.
217296	LPBQ	St. s.	Bobbing.....	2,457	1,474	207.8	46.2	23.0	Frt.	46	1,000	1918	Bellingham, Wash.	Seattle, Wash.
2867		St. s.	Bob Stephenson.....	18	9	50.0	13.4	6.1	Tow.	5	130	1872	Buffalo, N. Y.	Chicago, Ill.
3252		St. s.	Bob Teed.....	45	22	64.2	18.7	8.7	Tow.	35	350	1888	Saugatuck, Mich.	Milwaukee, Wis.
210351	LVBR	St. s.	BOGOTA.....	2,627	1,622	251.0	43.5	26.1	Frt.	36	1,200	1919	Wyandotte, Mich.	New York, N. Y.
203266		St. s.	Bohemian.....	73	41	84.0	15.7	8.9	Pas.	3	350	1906	Boston, Mass.	Do.
221408	MOWF	St. s.	BOHEMIAN CLUB.....	6,882	4,255	425.0	57.2	13.1	Tnk.	33	3,200	1921	Oakland, Calif.	Philadelphia, Pa.
107716		St. s.	Boles Penrose.....	93	63	72.1	19.2	8.5	Tow.	5	150	1901	Athens, N. Y.	New York, N. Y.
216602	LMFK	St. s.	Bolton.....	3,017	1,762	272.9	46.1	24.1	Frt.	43	1,400	1918	Portland, Ore.	Portland, Ore.
218560	LSCF	St. s.	BOLYAR.....	2,606	1,612	251.0	43.5	26.1	Frt.	33	1,500	1919	Wyandotte, Mich.	New York, N. Y.
212010		St. s.	Bolo.....	8	6	35.5	10.6	4.2	Frt.	2	20	1914	Hogulam, Wash.	Seattle, Wash.
217942		St. s.	Bon.....	66	15	77.1	19.3	7.9	Tow.	6	500	1919	Greenwich Piers, N. J.	Philadelphia, Pa.
218271	LRNP	St. s.	Bon Secour.....	2,458	1,453	267.3	46.2	23.3	Frt.	46	1,000	1919	Bellingham, Wash.	Seattle, Wash.
3630		St. s.	Bonita.....	28	13	56.0	12.5	6.6	Wat.	4	12	1894	Boston, Mass.	New York, N. Y.
3846		St. s.	Bonita.....	32	20	58.6	15.0	7.5	Tow.	6	175	1900	Eagle Harbor, Wash.	San Francisco, Calif.
219028		St. p.	Bonner.....	137	132	94.0	24.6	3.8	Tow.	5	175	1919	Augusta, Ark.	Memphis, Tenn.
220681	MBQH	St. s.	BONNIE BROOK.....	5,976	3,700	400.7	54.2	30.2	Frt.	45	3,000	1920	Harriman, Pa.	Philadelphia, Pa.
223235		St. s.	Boobla-Mary.....	9	6	38.6	9.2	4.1	Tow.	2	50	1906	Bremerton, Wash.	Seattle, Wash.
217527	LPRT	St. s.	Boone.....	2,551	1,528	267.3	46.0	23.6	Frt.	46	1,400	1918	Moos Point, Miss.	Gulport, Miss.
218852		St. p.	Boone No. 6.....	53	53	64.7	22.6	4.2	Fer.	1	60	1920	Constance, Ky.	Louisville, Ky.
217991	LQWN	St. s.	Borad.....	2,441	1,450	266.8	45.7	22.2	Frt.	38	1,400	1919	Savannah, Ga.	Savannah, Ga.
2929		St. s.	Border City.....	84	57	87.3	24.0	8.1	Frt.	4	175	1872	Fall River, Mass.	New York, N. Y.
3407		St. p.	Borealis Rex.....	89	89	121.5	22.0	4.3	Pas.	4	200	1888	Stillwater, Minn.	Morgan City, La.
200941	KTDO	St. s.	BOSTON.....	3,626	2,466	282.6	68.0	20.4	Frt.	75	3,000	1904	Quincy, Mass.	Fall River, Mass.
210990		St. s.	BOSTON.....	4,375	3,475	350.0	48.1	30.9	Frt.	20	2,000	1913	Escore, Mich.	Buffalo, N. Y.
218224	LRKQ	St. s.	Boston.....	343	212	126.5	25.1	13.3	Tow.	18	750	1919	Baltimore, Md.	Wilmington, Del.
223490	MFLH	St. s.	Boston.....	4,989	2,703	335.3	75.5	20.9	Pas.	180	2,380	1924	Sparrows Point, Md.	Boston, Mass.
218453	LRVH	St. s.	BOSTON BRIDGE.....	3,267	1,978	324.0	46.2	25.0	Frt.	37	1,500	1919	Newark, N. J.	Newark, N. J.
130512	KHSB	St. s.	BOSWELL.....	311	155	125.0	28.0	14.7	Tow.	20	650	1890	Jacksonville, Fla.	New Orleans, La.
216928	LMWJ	St. s.	†Botsford.....	2,474	1,457	270.0	48.0	22.4	Frt.	40	1,350	1918	Jacksonville, Fla.	Jacksonville, Fla.
201711		St. s.	Bouker No. 3.....	161	110	93.7	25.5	10.3	Tow.	13	900	1905	Tottenville, N. Y.	New York, N. Y.
218853	LSQV	St. s.	†Bouker No. 4.....	177	90	95.5	24.0	12.2	Tow.	12	400	1919	Green Bay, Wis.	Do.
203228		St. s.	†Bouker No. 5.....	27	18	50.0	14.8	6.0	Tow.	2	150	1906	New Baltimore, N. Y.	Do.
218104	LRGC	St. s.	†BOUKER NO. 6.....	285	168	112.2	26.5	12.0	Tow.	11	950	1919	Baltimore, Md.	Do.
3909		St. s.	BOUND BROOK.....	1,016	501	200.0	44.0	17.3	Frt.	8	1,000	1901	Wilmington, Del.	Do.
218059	LRDB	St. s.	BOUND BROOK.....	3,283	2,000	324.0	46.2	25.0	Frt.	37	1,500	1919	Newark, N. J.	Newark, N. J.
3485		St. s.	Boxery Bay.....	433	338	130.0	32.8	11.0	Fer.	5	484	1890	Greenpoint, N. Y.	New York, N. Y.
3777	KPBF	St. s.	Boxer.....	216	121	113.7	25.3	13.5	Frt.	16	550	1899	East Boston, Mass.	Philadelphia, Pa.
92348		St. p.	Boyd C. Taylor.....	242	157	125.0	24.0	3.8	Tow.	3	390	1891	Pittsburgh, Pa.	Pittsburgh, Pa.
212587	LDQK	St. s.	†BRABANT.....	2,773	1,758	309.3	40.2	28.2	Tnk.	27	1,500	1890	Newcastle, England.	Port Arthur, Tex.
214539		St. p.	Braddock.....	196	119	131.5	26.0	4.1	Tow.	17	620	1916	Elizabeth, Pa.	Pittsburgh, Pa.
217769	LQKG	St. s.	BRADDOCK.....	6,629	4,122	395.5	55.0	31.4	Frt.	42	2,500	1919	Kearny, N. J.	Newark, N. J.
217732	LQHT	St. s.	Bræburn.....	2,922	1,724	267.8	49.8	25.6	Frt.	44	2,000	1919	Portland, Ore.	Portland, Ore.
3915		St. e.	BRANDON.....	1,062	639	200.5	37.0	17.3	Pas.	26	1,400	1902	Wilmington, Del.	New York, N. Y.
207301	LFMQ	St. s.	BRANDON.....	2,431	1,431	244.0	43.2	27.2	Frt.	25	1,400	1910	Wyandotte, Mich.	Chicago, Ill.
3318		St. s.	Brandywine.....	407	215	177.5	25.1	8.5	Pas.	14	1,000	1885	Wilmington, Del.	Wilmington, Del.
77136		St. s.	Brandywine.....	57	28	65.2	17.0	8.8	Tow.	7	202	1894	Philadelphia, Pa.	Philadelphia, Pa.
217210	LNSF	St. s.	BRANDYWINE.....	4,969	3,456	364.9	51.0	29.5	Tnk.	50	2,400	1918	Gloucester City, N. J.	Do.
219617	LVQD	St. s.	BRANT.....	414	209	139.4	28.2	14.2	Fsh.	21	580	1919	Savannah, Ga.	Rockland, Me.
218234	LRKW	St. s.	BRASHER.....	3,256	1,982	324.0	46.2	25.2	Frt.	37	1,500	1919	Newark, N. J.	Newark, N. J.
219062	LTGS	St. s.	BRAYE COEUR.....	6,458	4,710	402.6	54.8	32.1	Frt.	45	2,800	1919	Seattle, Wash.	Seattle, Wash.
218309	LRPM	St. s.	BRAYTON.....	2,922	1,724	267.8	49.8	25.6	Frt.	44	2,000	1919	Portland, Ore.	Portland, Ore.
211543	LDFH	St. s.	BREAKER.....	248	119	117.8	22.5	11.6	Fsh.	18	450	1913	Quincy, Mass.	Boston, Mass.
203160		St. s.	†Bremerton.....	195	123	127.5	22.0	7.5	Pas.	11	750	1906	Portland, Ore.	Seattle, Wash.
216182	LKMQ	St. e.	BREMERTON.....	4,927	3,040	380.0	53.2	27.0	Frt.	38	2,100	1918	Seattle, Wash.	Do.
202309		St. p.	Brewster.....	4,427	348	130.5	27.5	11.2	Fer.	7	500	1906	Boston, Mass.	Boston, Mass.

1 Formerly st. s. Yuma.

2 Formerly st. s. Jacob Myers.

3 Formerly st. s. Edwin Hawley.

4 Formerly st. s. Vinton County.

5 Formerly st. s. Allison Briggs.

6 Formerly st. s. Ethel.

7 Formerly st. s. Lake Fackler.

8 Formerly U. S. N. steam launch No. 823.

9 Formerly st. s. N. & W. 2.

10 Formerly William J. Dalley.

11 Formerly Cristobal.

12 Formerly Phoenix.

13 Formerly Charles Henry McWilliams.

14 Formerly st. s. Mastiff.

15 Formerly st. s. Phil J. Miller.

16 Formerly st. s. Ludington Patton.

17 Formerly st. p. Bowery Bay.

18 Formerly st. p. M. D. Wayman.

19 Formerly German st. s. Geestemunde.

20 Formerly Belgian st. s. Brakant.

21 Formerly st. s. John Reese.

22 Formerly st. s. Kitsap.

23 Composite.

MERCHANT STEAM VESSELS OF THE UNITED STATES—Continued.

Official No.	Signal letters.	Rig.	Name of vessel.	Gross tonnage.	Net tonnage.	Length.	Breadth.	Depth.	Service.	Crew.	Indicated horsepower.	When built.	Where built.	Home port (where permanent document issues).
215058		St. p.	Bridgeport	438	342	121.5	28.4	6.4	Frt.	6	440	1917	Pateros, Wash.	Seattle, Wash.
203341		St. s.	BRIDGETON	240	153	109.2	24.6	14.7	Tow.	7	700	1906	Wilmington, Del.	New York, N. Y.
211805		St. s.	BRIDGETON	774	526	142.6	38.1	14.6	Fer.	7	700	1913	do.	Philadelphia, Pa.
219616	LVQC	St. s.	BRIDGETOWN	2,559	1,586	251.0	43.6	25.8	Frt.	27	1,300	1920	Toledo, Ohio.	New York, N. Y.
20655		St. s.	BRILLIANT	81	55	74.0	18.0	9.0	Tow.	8	600	1905	Philadelphia, Pa.	Philadelphia, Pa.
211620	LDQF	St. s.	BRILLIANT	2,486	1,260	250.0	43.0	26.6	Fer.	27	1,300	1913	Lorain, Ohio.	New York, N. Y.
212201	LDQV	St. s.	BRIWELLA	4,224	2,582	354.1	45.1	30.0	Tnk.	42	1,700	1894	Bredow, Germany	Do.
3810		St. p.	BRISKAROFF	317	200	111.0	27.5	11.5	Fer.	6	300	1889	Newburgh, N. Y.	Albany, N. Y.
3447		St. s.	Bristol	103	51	53.0	19.6	8.2	Tow.	10	442	1889	Philadelphia, Pa.	Perth Amboy, N. J.
3872		St. s.	Bristol	48	24	59.0	16.0	6.6	Tow.	5	150	1893	do.	Philadelphia, Pa.
202009		St. p.	Bristol	287	181	106.3	24.0	11.2	Fer.	2	225	1906	Wilmington, Del.	Newport, R. I.
212678	LHFD	St. s.	BRISTOL	193	113	118.3	24.6	14.6	Fer.	13	300	1914	Port Richmond, N. Y.	Fall River, Mass.
213850	LFRQ	St. s.	BRISTOL	3,071	2,411	359.5	49.2	25.6	Fer.	35	2,000	1916	Camden, N. J.	New York, N. Y.
217393		St. s.	Bristol	98	52	79.6	21.6	8.8	Tow.	8	300	1918	Chester, Pa.	Philadelphia, Pa.
3106		St. s.	Britannia	115	78	100.0	21.0	9.6	Tow.	10	300	1879	Newburgh, N. Y.	Wilmington, Del.
202227		St. s.	BRITANNIA	791	401	164.0	45.0	17.9	Fer.	21	1,500	1906	Wyandotte, Mich.	Wilmington, Del.
211921		St. s.	Britannia	146	89	92.0	23.4	9.2	Tow.	11	315	1914	Noank, Conn.	Detroit, Mich.
212343		St. s.	Britannia	159	108	92.0	24.8	10.8	Tow.	9	500	1914	Tottenville, N. Y.	Savannah, Ga.
3493	LJTM	St. s.	BRITON	2,434	1,802	296.2	40.4	21.1	Frt.	31	1,200	1891	Cleveland, Ohio.	Baltimore, Md.
216688	LJQT	St. s.	BROAD ARROW	7,796	4,760	467.6	62.7	32.0	Tnk.	43	3,300	1918	Camden, N. J.	Cleveland, Ohio.
157088		St. s.	Brookton	1,297	909	208.2	34.9	22.4	Pas.	38	1,500	1882	Baltimore, Md.	New York, N. Y.
204944	LJQC	St. s.	BROCKTON	2,308	1,729	244.0	43.2	27.0	Frt.	30	1,200	1908	Baltimore, Md.	Do.
216943	LMWQ	St. s.	Bromela	2,959	1,748	273.5	49.1	25.9	Frt.	56	1,600	1918	Aberdeen, Wash.	Chicago, Ill.
217027	LNFV	St. s.	Brompton	2,940	1,733	273.6	49.0	25.7	Frt.	56	1,600	1918	do.	Seattle, Wash.
217201	LNRI	St. s.	Broncho	2,940	1,760	274.1	49.1	25.6	Frt.	43	1,400	1918	do.	Do.
202348		St. s.	BRONX	1,954	1,326	246.4	46.1	18.4	Fer.	15	3,500	1905	Sparrows Point, Md.	New York, N. Y.
209286		St. s.	Bronx	218	148	98.3	28.0	12.0	Tow.	7	1,000	1911	Newburgh, N. Y.	Do.
211528		St. s.	Bronx	51	30	57.3	20.0	7.0	Tow.	5	100	1913	Tottenville, N. Y.	Do.
221049		St. s.	Bronx 3	59	40	74.1	18.4	8.5	Tow.	5	150	1898	Hallfax, N. S.	Do.
6362		St. s.	Bronx Line	51	25	72.0	16.8	7.5	Tow.	5	150	1864	Philadelphia, Pa.	Do.
220902		St. s.	Bronx No. 1	75	51	72.0	19.0	8.6	Tow.	5	250	1920	New York, N. Y.	Do.
222607		St. s.	Bronx No. 2	89	60	73.0	20.1	9.8	Tow.	6	300	1922	do.	Do.
217298	LPBS	St. s.	Brookdale	2,935	1,730	272.5	49.1	25.8	Frt.	30	1,400	1918	Aberdeen, Wash.	Seattle, Wash.
217978	LQWG	St. s.	BROOKINGS	2,327	1,388	253.4	43.6	26.1	Frt.	33	1,350	1919	Ash/abula, Ohio.	San Francisco, Calif.
219998	LWML	St. s.	BROOKLINE	5,527	3,965	410.5	54.2	27.0	Frt.	43	2,800	1920	Portsmouth, N. H.	Portsmouth, N. H.
3313		St. p.	BROOKLYN	690	736	190.0	36.0	13.3	Fer.	8	515	1885	Brooklyn, N. Y.	New York, N. Y.
3919		St. s.	BROOKLYN	154	106	90.7	22.2	11.2	Tow.	6	345	1902	Newburgh, N. Y.	Do.
31705	LHDB	St. s.	Brooklyn	333	216	137.0	34.1	10.5	Frt.	18	450	1911	Aberdeen, Wash.	San Francisco, Calif.
202349	LBQF	St. s.	BROOKLYN	1,954	1,329	246.4	46.1	18.4	Fer.	15	3,500	1905	Sparrows Point, Md.	New York, N. Y.
207864		St. s.	BROOKLYN	194	131	91.7	24.1	12.1	Pas.	7	800	1910	Philadelphia, Pa.	Do.
212402		St. s.	Brooklyn	133	75	89.4	17.8	9.9	Fer.	5	125	1914	Tonawanda, N. Y.	Do.
218105	LRGD	St. s.	Brookside	2,945	1,729	273.7	49.1	25.5	Frt.	41	1,600	1919	Aberdeen, Wash.	Seattle, Wash.
218941	LSWH	St. s.	Brookwood	2,920	1,738	273.5	49.4	25.9	Frt.	42	1,400	1919	Seattle, Wash.	Do.
77049		St. s.	Bruce	60	44	78.7	19.9	8.5	Pas.	7	225	1892	Chicago, Ill.	Grand Haven, Mich.
222603		St. p.	Bruce	84	51	82.4	22.6	4.6	Frt.	7	125	1922	Freeport, Fla.	Pensacola, Fla.
3749	KNJD	St. s.	Brunswick	552	283	161.3	34.4	12.2	Frt.	19	500	1898	North Bend, Oreg.	San Francisco, Calif.
81546		St. s.	Brunswick	99	67	90.0	22.0	6.0	Frt.	5	80	1896	Wilmington, Del.	Georgetown, S. C.
218200	LRKH	St. s.	BRUSH	5,114	3,102	390.0	51.2	27.6	Frt.	42	2,500	1910	Hog Island, Pa.	Philadelphia, Pa.
3949		St. s.	Bryn Mawr	74	60	77.0	19.5	8.7	Tow.	7	250	1903	Camden, N. J.	Do.
3535	KPST	St. s.	Buccaneer	226	126	114.1	25.8	14.5	Tow.	16	700	1900	Boston, Mass.	New York, N. Y.
3474		St. s.	Buckeye	47	32	61.5	19.8	7.1	Tow.	3	150	1890	Seattle, Wash.	Seattle, Wash.
3871		St. s.	Buckeye	33	22	55.8	14.2	6.4	Fer.	6	50	1901	Lorain, Ohio.	Erie, Pa.
217479	LPNQ	St. s.	Buckhorn	2,590	1,536	265.4	45.2	23.9	Frt.	39	1,200	1919	Wilmington, Calif.	Los Angeles, Calif.
3914		St. s.	Buckingham	25	17	60.0	12.5	6.0	Mao.	3	65	1901	Belle Isle, La.	New Orleans, La.
2880		St. s.	BUFFALO	79	79	82.6	19.8	8.6	Tow.	5	350	1873	Brooklyn, N. Y.	New York, N. Y.
3704		St. p.	BUFFALO	1,021	766	192.0	36.0	14.6	Fer.	8	800	1897	Wilmington, Del.	Do.
3805		St. s.	BUFFALO	4,077	3,368	381.7	50.5	28.0	Frt.	22	2,267	1899	Buffalo, N. Y.	Buffalo, N. Y.
202863		St. s.	BUFFALO	298	101.0	30.2	11.2	11.2	Lgt.	6	300	1905	Newport News, Va.	New York, N. Y.
209637		St. s.	BUFFALO	135	91	91.7	17.6	9.5	Fer.	5	120	1909	Tonawanda, N. Y.	Do.
210571		St. s.	BUFFALO	71	37	68.7	17.0	11.0	Fer.	4	300	1912	Cleveland, Ohio.	Duluth, Minn.
222703		St. s.	BUFFALO	1,262	870	210.6	43.2	15.1	Fer.	6	1,000	1922	Elizabeth, N. J.	New York, N. Y.
218821	LSQB	St. s.	BUFFALO BRIDGE	3,315	2,017	324.0	46.2	26.0	Fer.	37	1,500	1919	Newark, N. J.	Newark, N. J.
80410		St. s.	Buffalonian	93	54	98.8	20.8	7.9	Tow.	4	300	1872	Newport, N. J.	Buffalo, N. Y.
222958	MFCN	St. s.	Buford	4,804	3,042	370.8	44.2	26.6	Pas.	83	2,000	1890	Belfast, Ireland	San Francisco, Calif.
217036	LNQH	St. s.	Buhisan	2,573	1,515	267.3	46.0	23.6	Frt.	55	1,400	1918	Cornwells, Pa.	Philadelphia, Pa.
217212	LNSH	St. s.	Bulana	2,573	1,515	267.3	46.0	23.6	Frt.	55	1,400	1918	do.	Do.

1 Formerly st. s. Lake Fillmore.

2 Formerly German st. s. Washington

3 Formerly st. s. Britannia.

4 Formerly st. s. Fred. B. Daisell.

5 Formerly st. s. Danville.

6 Formerly st. s. Bennington.

7 Formerly st. s. Valdes.

8 Formerly st. s. British st. s. Alpha.

9 Formerly st. s. U. S. Q. M. C. Alpha.

10 Formerly st. s. Don Juan.

11 Formerly st. s. Canisteo.

12 Formerly st. s. James Bradley.

13 Formerly st. s. Cowiche.

14 Formerly st. s. Gov. Martin H. Glynn.

15 Formerly st. s. A. F. Yattaw.

16 Formerly st. s. Ogontz.

17 Formerly st. s. Wm. H. Payne.

18 Formerly st. s. Penn. Dall.

19 Formerly st. s. Schroom.

20 Formerly st. s. Tuscarora.

21 Formerly st. s. Wm. H. Payne.

22 Formerly st. s. Communiaw.

23 Formerly st. s. British st. s. Mississippi.

24 Formerly st. s. U. S. Q. M. C. Buford.

MERCHANT STEAM VESSELS OF THE UNITED STATES—Continued.

Official No.	Signal letters.	Rig.	Name of vessel.	Gross tonnage.	Net tonnage.	Length.	Breadth.	Depth.	Service.	Crew.	Indicated horsepower.	When built.	Where built.	Home port (where permanent documents issued).
157403		St. s.	¹ Bulley	99	49	81.9	21.0	10.2	Tow.	8	250	1894	Camden, N. J.	New York, N. Y.
200140		St. s.	Burger	47	32	99.0	18.0	8.2	Tow.	7	560	1908	Manitowoc, Wis.	Grand Haven, Mich.
92769	LQHS	St. s.	¹ BURLINGTON	2,029	1,221	238.0	42.2	22.2	Frt.	25	700	1897	South Chicago, Ill.	Chicago, Ill.
222314		St. s.	Burlington	92	63	100.0	22.0	6.7	Tow.	14	200	1922	Paducah, Ky.	Do.
218389	LRSM	St. s.	BURNWELL	5,771	3,595	400.8	54.3	31.4	Tnk.	45	3,000	1919	Chester, Pa.	Philadelphia, Pa.
219565	LVMW	St. s.	Burro	179	30	95.5	24.7	12.2	Tow.	11	450	1920	Sturgeon Bay, Wis.	Albany, N. Y.
222253		St. s.	Burro	106	88	53.8	22.5	4.7	Frt.	5	75	1922	Oig Harbor, Wash.	Tacoma, Wash.
3732		St. s.	Burton E. Coe	42	26	61.7	14.5	4.9	Tow.	3	75	1897	Tampa, Fla.	Apalachicola, Fla.
217740	LQJF	St. s.	Bushong	2,848	1,683	294.0	45.6	23.8	Frt.	44	1,400	1919	Vancouver, Wash.	Portland, Ore.
218119	LRGP	St. s.	Bushrod	2,848	1,683	294.0	45.6	23.8	Frt.	44	1,400	1919do.	Do.
211721		St. s.	Butte	94	64	68.2	22.2	6.0	Pass.	8	125	1913	Astoria, Ore.	Astoria, Ore.
218118	LRGN	St. s.	Butte	2,848	1,683	294.0	45.6	23.8	Frt.	44	1,400	1919	Vancouver, Wash.	Portland, Ore.
218243	LRMN	St. s.	BUTTERCUP	418	300	142.0	27.7	14.8	Tow.	21	760	1919	Elizabeth, N. J.	Newark, N. J.
218244	LRMP	St. s.	BUTTERFIELD	429	203	142.0	27.7	14.8	Tow.	21	800	1919do.	Milwaukee, Wis.
200443		St. s.	¹ Butterfly	39	27	75.0	13.5	4.2	Pass.	2	45	1903	Portland, Ore.	Portland, Ore.
220102	LWPR	St. s.	Buzzard	187	101	88.0	25.5	13.0	Tow.	7	450	1920	Jacksonville, Fla.	Mobile, Ala.
213834	LFRK	St. s.	BYLAL	3,289	1,980	318.5	49.5	24.2	Frt.	31	1,400	1916	Camden, N. J.	Wilmington, Del.
221861	MDJG	St. s.	BYRON D. BENSON	8,211	5,108	465.4	60.2	27.8	Tnk.	33	2,800	1921	Tampa, Fla.	New York, N. Y.
C.														
203731		St. s.	C. F.	8	6	42.5	10.7	3.6	Pass.	1	75	1906	Tacoma, Wash.	Seattle, Wash.
222924		St. s.	C. & M.	142	96	96.0	21.0	11.9	Frt.	10	100	1891	Toledo, Ohio	Port Huron, Mich.
126715		St. s.	C. Gallagher	86	43	79.0	20.0	9.0	Pass.	9	500	1891	Athens, N. Y.	New York, N. Y.
206353		St. p.	C. Minsinger	179	143	122.0	24.0	5.9	Tow.	6	300	1909	Portland, Ore.	Portland, Ore.
212628	LDRS	St. s.	¹ C. A. CANFIELD	5,156	3,898	405.0	55.5	33.9	Tnk.	39	2,650	1913	Newcastle-on-Tyne, Eng.	Los Angeles, Calif.
220976		St. p.	C. A. Culberson	189	130	106.0	28.0	6.0	Frt.	10	200	1908	Jeffersonville, Ind.	Omaha, Nebr.
208893		St. s.	C. A. Mattison	26	18	57.0	15.5	6.0	Fsh.	3	35	1911	Erie, Pa.	Sandusky, Ohio.
215382	LHNF	St. s.	¹ C. A. SNIDER	2,783	1,647	299.2	45.2	24.3	Frt.	38	1,360	1917	Wilmington, Del.	New York, N. Y.
126488		St. s.	C. B. Strohn	25	16	49.3	14.7	5.3	Tow.	5	110	1888	West Bay City, Mich.	Port Huron, Mich.
218149		St. s.	C. C. CANFIELD	33	22	57.6	15.6	6.3	Frt.	2	35	1918	Buffalo, N. Y.	Cleveland, Ohio.
127139		St. s.	C. C. Cherry	54	37	68.7	16.4	7.0	Tow.	4	148	1896	Seattle, Wash.	Seattle, Wash.
110802		St. s.	¹ O. D. Parmelee	91	65	70.3	21.0	7.7	Oys.	6	144	1888	New Haven, Conn.	Providence, R. I.
126998		St. s.	C. D. Thompson	91	45	81.0	19.2	11.0	Tow.	8	350	1893	Port Huron, Mich.	Marquette, Mich.
213751	LFQK	St. s.	¹ O. E. Graham	268	182	99.6	28.2	13.4	Tow.	15	700	1915	Grassy Point, N. Y.	Newport News, Va.
126837		St. s.	C. F. Bielman	2,056	1,709	291.0	41.0	19.8	Frt.	21	900	1892	West Bay City, Mich.	Port Huron, Mich.
204485		St. s.	C. F. BIELMAN, JR.	33	23	67.5	14.0	7.3	Pass.	3	160	1907	Ferrysburg, Mich.	Detroit, Mich.
126993		St. s.	¹ O. F. Coughlin	42	28	59.4	17.3	6.9	Tow.	3	60	1895	Buffalo, N. Y.	Buffalo, N. Y.
127105		St. s.	C. H. Francis	116	93	99.0	17.4	4.4	Frt.	5	125	1895	Baldwinsville, N. Y.	New York, N. Y.
126801		St. s.	C. H. Green	694	349	192.6	33.1	12.8	Frt.	14	530	1881	East Saginaw, Mich.	Detroit, Mich.
127765		St. s.	C. H. Little	324	241	144.0	28.0	8.0	Frt.	9	175	1903	Detroit, Mich.	Do.
204499		St. s.	¹ O. H. McCULLOUGH, Jr.	5,780	4,422	540.0	56.0	30.0	Frt.	21	2,000	1907	Superior, Wis.	Cleveland, Ohio.
203630		St. s.	C. H. Moore	45	31	72.2	16.0	6.6	Tow.	3	125	1906	Galveston, Tex.	New York, N. Y.
125945		St. s.	C. H. Starke	317	206	149.5	30.1	9.7	Frt.	10	410	1881	Milwaukee, Wis.	Cleveland, Ohio.
127909		St. s.	C. J. Bos	34	23	57.0	14.6	6.5	Fsh.	5	100	1898	Ferrysburg, Mich.	Grand Haven, Mich.
125220		St. s.	C. L. Marshal	153	60	92.5	22.4	8.0	Frt.	5	100	1874	Brooklyn, N. Y.	New York, N. Y.
127508		St. s.	C. M. DREW	176	119	94.7	23.1	11.1	Tow.	6	500	1901	Newburgh, N. Y.	Do.
126982		St. s.	C. P. Raymond	111	53	85.0	21.5	9.7	Tow.	7	250	1893	Athens, N. Y.	Do.
125921		St. s.	C. S. Conklin	70	48	85.2	18.2	6.4	Oys.	7	40	1913	South Norwalk, Conn.	Bridgeport, Conn.
211513		St. s.	¹ O. S. GOLDSBOROUGH	140	95	83.6	23.2	12.9	Tow.	7	500	1903	Manitowoc, Wis.	New York, N. Y.
202873		St. s.	¹ C. S. ROBINSON	5,829	5,361	525.0	55.0	31.0	Frt.	21	1,500	1909	Lorain, Ohio	Cleveland, Ohio.
128899		St. s.	¹ C. V. Conroy	43	21	65.2	17.3	7.3	Frt.	3	150	1881	Philadelphia, Pa.	New York, N. Y.
127203		St. s.	C. W. Bailey	32	17	56.0	15.3	6.5	Frt.	5	40	1897	Charleston, S. C.	Charleston, S. C.
208798		St. s.	C. W. CADWELL	593	212	164.0	37.0	17.5	Frt.	12	400	1911	Superior, Wis.	Detroit, Mich.
212183		St. s.	C. W. Desmond	47	32	67.6	17.0	6.4	Fsh.	6	60	1914	Erie, Pa.	Buffalo, N. Y.
126722		St. s.	¹ O. W. Jacob	2,062	1,714	298.0	41.0	21.0	Frt.	17	1,000	1891	West Bay City, Mich.	Erie, Pa.
203660		St. s.	C. W. Kraft	65	44	74.0	18.8	8.8	Tow.	9	450	1920	Chicago, Ill.	Cleveland, Ohio.
127629		St. s.	C. W. WATSON	8,698	2,825	380.0	50.0	28.0	Frt.	27	1,450	1902	Lorain, Ohio	Duluth, Minn.
203336		St. s.	¹ C. Blaine Warner	140	125	72.5	20.5	6.0	Frt.	6	250	1906	Pennsville, N. J.	Newark, N. J.
211637		St. s.	¹ C. Blaine Warner	203	130	98.9	32.6	9.7	Tow.	5	300	1913	Tolftonsville, N. Y.	New York, N. Y.
203582		St. s.	¹ C. RUSSELL HUBBARD	6,839	5,389	532.0	56.0	31.0	Frt.	31	1,760	1906	Cleveland, Ohio.	Cleveland, Ohio.
205859		St. s.	¹ C. R. R. of N. J. No. 26.	465	316	99.8	30.1	12.3	Frt.	9	250	1908do.	New York, N. Y.
205883		St. s.	¹ C. R. R. of N. J. No. 27.	465	316	99.8	30.1	12.3	Frt.	9	250	1908do.	Do.
205898		St. s.	¹ C. R. R. of N. J. No. 28.	465	316	99.8	30.1	12.3	Frt.	9	250	1908do.	Do.
205916		St. s.	¹ C. R. R. of N. J. No. 29.	465	316	99.8	30.1	12.3	Frt.	7	250	1908do.	Do.
214247		St. s.	¹ C. R. R. of N. J. No. 30.	327	193	116.5	32.2	12.4	Frt.	8	550	1916	Elizabethport, N. J.	Do.
D.														
¹ Formerly st. s. ^a Dorothy Annan. ² Formerly st. s. ^b Geo. D. Kuper. ³ Formerly st. s. Minneapolis. ⁴ Formerly st. s. ^a Cuban st. s. Raman Marimon. ⁵ Formerly st. s. ^a Jessie Harkins. ⁶ Formerly U. S. Lightship Lansing No. 55. ⁷ Formerly st. s. ^a O. E. Everts. ⁸ Formerly st. s. ^b Jas. A. Lawrence. ⁹ Formerly British st. s. C. A. Canfield. ¹⁰ Formerly U. S. Eng. C. A. Culberson. ¹¹ Formerly st. s. Olean. ¹² Formerly st. s. Richard W. Law. ¹³ Formerly st. s. ^a Richard F. Young. ¹⁴ Formerly st. s. ^b Louise Greer. ¹⁵ Formerly st. s. ^a Frank L. Baptist. ¹⁶ Formerly st. s. ^b Squaw. ¹⁷ Formerly st. s. Ward Ames. ¹⁸ Formerly st. s. ^a Frederick U. Robbins. ¹⁹ Formerly st. s. ^b Wauwatosa. ²⁰ Formerly st. s. Loftus Cubby. ²¹ Formerly st. s. Clara E. Uhler. ²² Formerly st. s. City of Paris. ²³ Formerly st. s. ^a Margaret A. Acton. ²⁴ Formerly st. s. ^b Fortia C. Pettis. ²⁵ Formerly st. s. ^a William J. Gillen. ²⁶ Formerly st. s. ^a Henry A. Hawgood. ²⁷ Formerly st. s. ^a Bayonne. ²⁸ Formerly st. s. ^b High Bridge. ²⁹ Formerly st. s. ^a Easton. ³⁰ Formerly st. s. ^b Keyport. ³¹ Formerly st. s. ^a Westfield. ³² Formerly st. s. ^b Matawan.														

MERCHANT STEAM VESSELS OF THE UNITED STATES—Continued.

Official No.	Signal letters.	Rig.	Name of vessel.	Gross tonnage.	Net tonnage.	Length.	Breadth.	Depth.	Service.	Crew.	Indicated horsepower.	When built.	Where built.	Home port (where permanent document issues).
217588	LPVR	St. s.	CABECON	6,107	3,755	400.7	54.2	29.9	Frt.	74	3,000	1919	Harriman, Pa.	Philadelphia, Pa.
217676	LQFH	St. s.	CABRILLE	5,630	3,690	391.8	51.3	28.8	Tnk.	35	2,700	1919	Wilmington, Del.	Wilmington, Del.
201058	KTFD	St. s.	CABRILLO	611	387	182.0	32.0	13.5	Pass.	21	1,500	1904	San Pedro, Calif.	Los Angeles, Calif.
217364	LFFQ	St. s.	CABRIS	2,564	1,493	266.9	46.1	23.8	Frt.	44	1,400	1918	Portland, Ore.	Portland, Ore.
127546	LQTP	St. y.	CACHLOT	174	159	91.1	23.4	5.5	Yot.	8	75	1901	Nyack, N. Y.	Bridgeport, Conn.
221852	LDWK	St. s.	CACHQUE	6,284	4,513	394.2	52.3	26.8	Frt.	41	2,100	1910	Sunderland, England	New York, N. Y.
217153	LNFB	St. s.	CADARETTA	2,648	1,621	289.0	44.1	19.2	Frt.	36	1,400	1918	Portland, Ore.	San Francisco, Calif.
212945	LFBT	St. s.	CADDO	6,223	3,877	414.5	55.2	30.7	Tnk.	39	3,000	1912	Newcastle-on-Tyne, Eng.	New York, N. Y.
217293	LFBJ	St. s.	CADDOPEAK	2,865	1,769	289.0	44.1	19.2	Frt.	26	1,400	1918	Portland, Ore.	San Francisco, Calif.
117124		St. s.	CADILLAC	3,586	2,855	390.0	50.0	24.0	Frt.	26	1,450	1902	Lorain, Ohio	Cleveland, Ohio
214286		St. s.	Caesari A. Grasselli	183	103	102.5	29.0	8.5	Frt.	7	350	1916	Millford, Del.	New York, N. Y.
221186		St. s.	CAIRO	757	410	200.0	40.0	7.9	Tow.	2	1,800	1921	Point Pleasant, W. Va.	New Orleans, La.
216749	LMKF	St. s.	Calala	2,799	1,676	285.0	44.8	23.9	Frt.	38	1,600	1918	Portland, Ore.	Portland, Ore.
212654	LDSQ	St. s.	CALAMARES	7,244	3,846	470.4	55.3	23.1	Pass.	154	6,500	1913	Belfast, Ireland	New York, N. Y.
216804	LMQF	St. s.	CALAYERAS	2,379	1,447	250.5	43.7	22.5	Frt.	35	1,250	1918	Toledo, Ohio	Do.
222730	MDWL	St. s.	CALAWAH	7,270	4,165	445.0	49.2	30.0	Frt.	121	3,500	1893	Belfast, Ireland	Los Angeles, Calif.
209763		St. s.	CALCITE	3,996	2,459	416.0	54.2	29.0	Frt.	20	1,700	1912	Wyandotte, Mich.	Duluth, Minn.
217079	LNJO	St. s.	CALICOCK	2,379	1,447	250.5	43.7	22.5	Frt.	36	1,250	1918	Toledo, Ohio	New York, N. Y.
217143	LNMQ	St. s.	CALISPELL	2,379	1,447	250.5	43.7	22.5	Frt.	25	1,250	1918	do.	Do.
217394	LPOW	St. s.	CALLABASAS	2,220	1,330	289.0	44.1	19.2	Frt.	30	1,400	1918	Portland, Ore.	Do.
127409		St. s.	Callender	84	57	72.6	17.6	6.2	Pass.	5	225	1900	do.	Port Townsend, Wash.
216632	LMGK	St. s.	Calloch	3,017	1,752	272.9	46.1	24.1	Frt.	43	1,400	1918	do.	Portland, Ore.
218455	LRVK	St. s.	CALNO	3,283	2,000	324.0	46.2	25.0	Frt.	37	1,500	1919	Newark, N. J.	Newark, N. J.
212642	LDSF	St. s.	CALORNIA	4,095	2,548	369.3	50.9	30.8	Tnk.	33	1,800	1906	Newcastle-on-Tyne, England	New Orleans, La.
126838		St. s.	Calumet	62	31	73.0	19.6	9.1	Tow.	9	400	1892	Milwaukee, Wis.	Duluth, Minn.
127643		St. y.	Calumet	17	5	50.0	11.0	4.9	Yot.	2	75	1902	East Boothbay, Me.	Savannah, Ga.
201027	KTDQ	St. y.	CALUMET	153	87	115.9	17.5	10.3	Yot.	13	1,000	1903	Boston, Mass.	New York, N. Y.
204447		St. s.	CALUMET	4,641	3,383	420.0	52.2	29.0	Frt.	20	1,650	1907	Wyandotte, Mich.	Cleveland, Ohio
95549		St. s.	Calumet II	39	26	81.2	12.0	6.4	Frt.	3	175	1901	New York, N. Y.	Eastport, Me.
127606	KRLS	St. s.	CALVERT	889	604	180.0	40.0	10.3	Pass.	37	1,500	1902	Philadelphia, Pa.	Baltimore, Md.
209492	LEJR	St. s.	CALVERT	160	91	99.1	21.0	11.5	Frt.	13	350	1911	Baltimore, Md.	Port Arthur, Tex.
217970	LQWB	St. s.	CALVERT	4,071	2,514	339.3	49.1	26.5	Frt.	49	1,800	1919	do.	Baltimore, Md.
85611		St. s.	Calvert Cray	40	23	71.0	16.0	6.0	Frt.	8	400	1880	Norfolk, Va.	Elizabeth City, N. C.
127768	KSNE	St. s.	CALVIN AUSTIN	3,626	2,853	298.9	60.8	17.8	Pass.	68	2,700	1903	Wilmington, Del.	Boston, Mass.
105618		St. s.	Calvin Whiteley	21	13	55.7	13.5	5.7	Tow.	3	68	1876	Philadelphia, Pa.	Baltimore, Md.
212919	LFDK	St. s.	CALMOUET	3,462	2,162	358.0	45.0	24.2	Frt.	42	1,850	1903	W. Hartlepool, England	New York, N. Y.
212163		St. s.	Cambral	29	23	60.8	15.1	0.0	Tow.	3	75	1914	Massena, N. Y.	Do.
107216	KMQD	St. s.	CAMBRIDGE	2,094	1,399	225.3	42.1	14.2	Pass.	38	800	1896	Philadelphia, Pa.	Do.
126468		St. s.	Cambridge	834	523	165.3	37.1	25.1	Pass.	27	500	1890	Baltimore, Md.	Baltimore, Md.
127634	LSFF	St. s.	CAMBRIDGE	3,283	2,000	324.0	48.2	25.0	Frt.	37	1,600	1919	Newark, N. J.	Newark, N. J.
127157		St. s.	CAMDEN	757	515	146.8	38.0	13.2	Fer.	7	600	1896	Elizabeth, N. J.	Philadelphia, Pa.
204267	KWGG	St. s.	CAMDEN	2,153	1,143	320.5	40.0	16.1	Pass.	110	4,000	1907	Bath, Me.	Boston, Mass.
220609	MOFI	St. s.	CAMDEN	6,553	4,153	419.5	56.5	33.3	Tnk.	42	3,000	1921	Camden, N. J.	New York, N. Y.
219635	LVRB	St. s.	Camel	179	30	95.5	24.7	12.2	Tow.	11	450	1920	Sturgeon Bay, Wis.	Norfolk, Va.
215478		St. s.	Campbell & Stuart	151	102	91.9	28.2	9.7	Wal.	5	75	1917	Brooklyn, N. Y.	New York, N. Y.
107562		St. s.	Campostella	121	83	100.0	21.8	8.6	Tow.	9	256	1900	Scranton, Miss.	Norfolk, Va.
207479		St. s.	CANADIANA	974	427	209.7	45.0	15.8	Pass.	25	1,100	1910	Buffalo, N. Y.	Buffalo, N. Y.
220888	MBDJ	St. s.	CANANOVA	1,925	1,055	249.8	37.7	14.8	Frt.	37	1,900	1920	Manitowoc, Wis.	New York, N. Y.
216095	LVS	St. s.	CANOGA	6,576	4,154	409.6	54.1	27.1	Frt.	40	2,500	1918	Seattle, Wash.	Seattle, Wash.
202149		St. s.	CANOPUS	4,978	3,770	462.0	50.0	24.0	Frt.	22	1,600	1905	St. Clair, Mich.	Cleveland, Ohio
126699	LSGJ	St. s.	CANSUMSET	5,996	4,465	402.5	53.0	32.0	Frt.	41	2,800	1919	Baypoint, Calif.	San Francisco, Calif.
162610	LJOR	St. s.	Caoba	683	388	175.2	38.0	12.3	Frt.	16	400	1905	Aberdeen, Wash.	Do.
220427	MBFQ	St. s.	CAPE ANN	7,311	4,526	425.8	57.0	33.1	Tnk.	44	2,800	1920	Oakland, Calif.	Philadelphia, Pa.
207392	LBMD	St. s.	CAPE CHARLES	290	201	125.0	25.0	12.6	Pass.	12	800	1910	Camden, N. J.	Cape Charles, Va.
127452	KQFV	St. s.	Cape Cod	557	355	151.0	32.1	12.5	Pass.	20	1,000	1900	Essex, Mass.	New York, N. Y.
219755	LWBH	St. s.	CAPE COD	7,017	4,357	425.8	57.0	31.2	Tnk.	43	2,800	1920	Oakland, Calif.	Philadelphia, Pa.
223447		St. p.	CAPE GIRARDEAU	470	470	210.0	38.0	6.5	Pass.	2	900	1923	Jeffersonville, Ind.	St. Louis, Mo.
217744	LQJK	St. s.	CAPE HENLOPEN	7,069	4,308	434.8	56.2	31.8	Tnk.	34	2,600	1919	Sparrows Point, Md.	Philadelphia, Pa.
216327	LEKG	St. s.	CAPE HENRY	4,628	2,832	376.4	52.3	27.0	Frt.	39	2,500	1918	Sparrows Point, Md.	Baltimore, Md.
127566		St. p.	CAPE MAY	714	532	156.0	30.0	13.0	Fer.	6	620	1901	Wilmington, Del.	Philadelphia, Pa.
217115	LNEJ	St. s.	CAPE MAY	6,847	4,280	415.0	53.7	28.3	Frt.	58	4,000	1918	Sparrows Point, Md.	Baltimore, Md.
216466	LKWD	St. s.	CAPE ROMAIN	4,695	2,880	376.4	52.3	27.0	Frt.	49	2,500	1918	do.	Do.
106601		St. s.	Capiton	99	62	82.6	24.8	7.5	Frt.	6	100	1880	Philadelphia, Pa.	New York, N. Y.
219904	LWHS	St. s.	CAPILO	5,135	3,127	390.0	54.2	27.8	Frt.	37	2,500	1920	Hog Island, Pa.	Philadelphia, Pa.
217747	LQJP	St. s.	Capinas	2,331	1,496	266.6	46.1	24.1	Frt.	48	1,385	1919	Astoria, Ore.	Astoria, Ore.
208044		St. p.	Capital City	1,142	701	220.0	42.6	9.3	Pass.	20	1,200	1910	San Francisco, Calif.	San Francisco, Calif.

1 Formerly British st. s. Cadique.

2 Formerly (a) German st. s. Aderna.

3 Formerly (b) Canadian st. s. Winnipeg.

4 Formerly st. s. Steel King.

5 Formerly British st. s. Calamaree.

6 Formerly (a) British st. s. Mobile.

7 Formerly (b) U. S. transport Sherman.

8 Formerly st. s. Calusa.

9 Formerly German st. s. Chatham.

10 Formerly st. s. Hope.

11 Formerly st. s. (a) George W. Roper.

12 Formerly st. s. (b) Pamlico.

13 Formerly st. s. A. Somers Kapello.

14 Formerly Cuban st. s. Canagwey.

15 Formerly st. s. Amos Lay.

16 Formerly (a) American st. s. Atlanta.

17 Formerly (b) Mexican st. s. Atlanta.

18 Formerly st. s. Amanda Moore.

19 Formerly st. s. George H. Russell.

20 Formerly st. s. Coaster.

21 Formerly st. s. Sappula.

22 Formerly st. s. Quabbin.

23 Formerly st. s. Houmas.

24 Formerly st. s. Advance.

† Turbine.

MERCHANT STEAM VESSELS OF THE UNITED STATES—Continued.

Official No.	Signal letters.	Rig.	Name of vessel.	Gross tonnage.	Net tonnage.	Length.	Breadth.	Depth.	Service.	Crew.	Indicated horsepower.	When built.	Where built.	Home port (where permanent document issues).
						Feet.	Feet.	Feet.						
220019	LWND	St. s.	CAPITAL OF NEBRASKA. ⁺ ⊙	3,545	2,179	324.0	46.2	25.0	Frt.	40	1,600	1920	Mobile, Ala.	Mobile, Ala.
205205		*St. p.	Capitol	747	747	258.6	50.7	6.2	Frt.	63	858	1908	Dubuque, Iowa.	St. Louis, Mo.
216692	LMHT	St. s.	Capitol No. 1	165	77	97.8	19.8	9.0	Tow.	10	500	1891	Yarmouth, N. S.	New York, N. Y.
201194	KVFT	St. y.	CAPITOLA	123	83	137.6	19.5	9.7	Yct.	7	500	1904	Toledo, Ohio.	Port Huron, Mich.
127311		*St. p.	Captain	23	19	57.4	15.3	8.5	Tow.	9	60	1898	Bayou de Glalce, La.	Morgan City, La.
81635		St. s.	CAPTAIN BUD	203	138	124.5	20.2	9.3	Tow.	5	598	1898	Dubuque, Iowa.	New Orleans, La.
222378		St. s.	Captain Connell	32	21	56.2	11.9	6.5	Frb.	15	150	1905	Camden, N. J.	New York, N. Y.
126911		*St. p.	Capt. Fritz	57	20	99.8	21.6	3.4	Pas.	5	60	1892	Moss Point, Miss.	Pensacola, Fla.
220080		*St. p.	Captain Lyerly	99	99	130.4	28.3	3.1	Frt.	17	160	1920	Knoxville, Tenn.	Chattanooga, Tenn.
203900		*St. p.	Captain George	134	79	113.0	21.2	3.6	Tow.	10	250	1007	Allemands, Pa.	New Orleans, La.
125368		St. s.	Captain Sam	92	59	92.1	21.5	8.8	Tow.	12	350	1873	Philadelphia, Pa.	Galveston, Tex.
25332		St. s.	Capt. Savidge	134	91	96.9	20.4	10.1	Tow.	8	300	1900	Rockland, Me.	New York, N. Y.
203735		St. s.	Capt. Toby	20	14	46.9	14.4	5.7	Tow.	4	75	1906	Solomons, Md.	Washington, D. C.
126869		*St. p.	Capt. Weber	690	569	174.5	36.5	8.0	Pas.	39	350	1892	San Francisco, Calif.	San Francisco, Calif.
127469		St. s.	CAPTAIN THOMAS WILSON. ⁺ ⊙	4,318	3,091	420.5	50.0	24.0	Frt.	24	1,300	1900	Port Huron, Mich.	Cleveland, Ohio.
201645	KTNW	St. s.	CAPTAIN A. F. LUCAS. ⁺ ⊙	4,188	3,257	360.0	50.0	21.5	Tnk.	31	2,800	1904	Richmond, Va.	San Francisco, Calif.
4992		St. s.	Capt. Thos. A. P. Champlin	24	12	54.7	13.4	5.8	Tow.	3	95	1862	Camden, N. J.	Baltimore, Md.
220257	LWTM	St. s.	CAPULIN. ⁺ ⊙	5,543	3,407	390.0	54.2	27.8	Frt.	41	2,500	1920	Hog Island, Pa.	Philadelphia, Pa.
223478	MFJB	St. s.	CARABOBO. ⁺ ⊙	2,916	1,718	305.2	48.2	19.9	Pas.	59	2,200	1923	Camden, N. J.	Wilmington, Del.
126576	KGMT	St. s.	Caracas. ⁺ ⊙	2,886	1,850	311.6	40.2	20.5	Pas.	69	2,000	1889	Philadelphia, Pa.	Do.
127706		*St. p.	Carbon	85	85	117.0	23.0	4.5	Tow.	13	289	1902	Elizabeth, Pa.	Pittsburgh, Pa.
220180	LWRS	St. s.	CARDONIA. ⁺ ⊙	5,144	3,100	390.0	54.2	27.8	Frt.	42	2,500	1920	Hog Island, Pa.	Philadelphia, Pa.
220552	MBJL	St. s.	CARENCO	5,109	3,116	394.0	54.2	27.8	Frt.	43	2,500	1920	do.	Baltimore, Md.
211561	LGMQ	St. s.	CARIE	2,118	1,259	251.0	43.8	18.2	Frt.	30	1,300	1916	Wyandotte, Mich.	New York, N. Y.
209871	LCJR	St. s.	CARISCO	927	630	180.1	28.4	12.5	Frt.	29	900	1912	Port Richmond, N. Y.	Boston, Mass.
222058		*St. p.	Carl White	43	27	64.5	12.0	2.9	Frt.	3	35	1919	Fairbanks, Alaska	Seward, Alaska
215018		St. s.	CARL D. BRADLEY. ⁺ ⊙	7,203	5,557	530.0	60.0	32.0	Frt.	38	2,400	1917	Lorain, Ohio	Duluth, Minn.
222777		St. s.	CARL D. COLONNA. ⁺ ⊙	137	16	98.8	20.8	10.4	Tow.	9	380	1891	Boston, Mass.	Norfolk, Va.
127578	KRGV	St. s.	CARLISLE	644	438	157.0	29.0	17.5	Tow.	19	500	1901	Philadelphia, Pa.	Philadelphia, Pa.
205805	KWRT	St. s.	Carlos	865	541	198.4	39.2	14.8	Frt.	22	700	1908	San Francisco, Calif.	San Francisco, Calif.
206116		St. s.	CARLOTTA	29	19	50.7	14.0	6.2	Tow.	3	35	1897	Buffalo, N. Y.	Buffalo, N. Y.
220550	MBJH	St. s.	CARLTON. ⁺ ⊙	5,127	3,124	390.0	54.2	27.8	Frt.	40	2,500	1920	Hog Island, Pa.	Philadelphia, Pa.
92729		St. p.	CARMANIA	321	103	175.0	26.0	7.5	Pas.	14	150	1896	Newport News, Va.	Newport News, Va.
200039	LBIK	St. s.	Carmel	631	401	170.0	38.0	12.3	Frt.	20	400	1906	Aberdeen, Wash.	San Francisco, Calif.
215614		St. s.	CARM A. THOMPSON. ⁺ ⊙	7,038	5,658	525.0	58.0	31.0	Frt.	31	1,800	1917	Lorain, Ohio	Cleveland, Ohio
200039	KSNV	St. s.	CARMINA	260	148	140.1	21.5	11.6	Pol.	18	900	1903	South Boston, Mass.	Baltimore, Md.
218248	LHMV	St. s.	Carola	100	68	110.6	15.4	8.5	Yct.	7	700	1919	Bristol, R. I.	New York, N. Y.
25792		St. y.	Carolina. ⁺ ⊙	30	19	65.7	14.4	4.3	Tow.	5	81	1867	Richmond, Va.	Elizabeth City, N. C.
96172	LHRG	St. s.	Carolina. ⁺ ⊙	1,304	887	220.0	40.0	13.0	Pas.	20	1,000	1892	Philadelphia, Pa.	Duluth, Minn.
116485		St. s.	Carolina	123	61	92.6	21.0	10.0	Tow.	9	455	1892	do.	Philadelphia, Pa.
209334		St. s.	CAROLINA	334	206	121.0	27.1	8.0	Frt.	10	250	1911	Newport News, Va.	Norfolk, Va.
213756		St. s.	Carolina	9	6	48.8	12.6	2.2	Tow.	3	30	1915	Wilmington, N. C.	Wilmington, N. C.
212893	LFCM	St. s.	CAROLINIAN. ⁺ ⊙	4,170	2,707	359.8	50.2	26.4	Frt.	35	1,600	1906	Hartlepool, England	New York, N. Y.
219782	LWCK	St. s.	CAROLINAS. ⁺ ⊙	3,513	2,144	333.8	48.0	24.9	Frt.	44	2,000	1920	Jacksonville, Fla.	Charleston, S. C.
75781		St. s.	Caroline	63	33	72.5	18.5	7.4	Frt.	4	50	1875	Brooklyn, N. Y.	Albany, N. Y.
205484	LCMN	St. s.	Caroline Vinyard	95	65	92.2	20.5	6.2	Fsb.	30	107	1908	Millford, Del.	Fernandina, Fla.
210278		St. s.	CAROLYN. ⁺ ⊙	3,209	2,389	313.6	46.1	22.9	Frt.	30	1,200	1912	Newport News, Va.	New York, N. Y.
222468		*St. p.	Carolyn	72	72	61.0	29.9	4.3	Fer.	4	50	1922	Memphis, Tenn.	Memphis, Tenn.
220598	MBKS	St. s.	CARPLAKA. ⁺ ⊙	5,104	3,113	390.0	54.2	27.8	Frt.	40	2,500	1920	Hog Island, Pa.	Philadelphia, Pa.
220597	MBKR	St. s.	CARRABULLE. ⁺ ⊙	5,030	3,105	390.0	54.2	27.8	Tnk.	32	2,500	1920	Hog Island, Pa.	Baltimore, Md.
222465		St. s.	Carrie Nichols	97	66	70.9	21.8	9.7	Tow.	6	350	1922	Tottenville, N. Y.	New York, N. Y.
126877		St. s.	Carrie A. Ramsay	84	42	76.0	18.9	9.0	Tow.	8	150	1892	Perth Amboy, N. J.	Providence, R. I.
210109		*St. p.	Carrie B. Schwing	63	63	100.7	24.0	3.8	Frt.	11	250	1912	Piquemine, La.	Morgan City, La.
222728		St. p.	Carrie T. Meseck	89	60	89.5	21.7	9.3	Tow.	9	300	1923	Tottenville, N. Y.	New York, N. Y.
127006		St. p.	CARRIER	1,097	734	280.3	44.0	10.0	Fer.	22	450	1892	Newburgh, N. Y.	New Orleans, La.
212652	LDSN	St. s.	CARRILLO. ⁺ ⊙	4,538	2,769	378.8	50.3	29.1	Pas.	91	3,650	1911	Belfast, Ireland	New York, N. Y.
212584	LDQH	St. s.	CARTAGO. ⁺ ⊙	4,611	2,801	378.8	49.8	29.6	Pas.	78	3,000	1908	do.	Do.
126284		St. p.	Cartet	833	641	171.0	36.7	13.4	Fer.	6	600	1885	Wilmington, Del.	Do.
223033		St. s.	CARTERET	373	226	149.9	32.0	6.0	Tnk.	7	400	1923	Chester, Pa.	Do.
127605		St. s.	Carter H. Harrison	30	20	71.0	18.0	5.2	Pas.	6	115	1901	Chicago, Ill.	Chicago, Ill.
215790	LJGP	St. s.	CASCADE	1,853	1,109	252.0	43.5	18.9	Frt.	26	1,200	1917	Toledo, Ohio	San Francisco, Calif.
218102	LRGB	St. s.	CASCADE. ⁺ ⊙	4,839	3,035	386.2	53.1	26.9	Frt.	50	2,500	1919	Tacoma, Wash.	Tacoma, Wash.
209586		*St. p.	Cascades	407	350	160.0	30.8	6.5	Tow.	10	850	1912	Portland, Oreg.	Portland, Oreg.

¹ Formerly *st. p. Dubuque.

² Formerly (a) British st. s. John L. Cann.

³ Formerly (b) st. s. John L. Cann.

⁴ Formerly st. s. William K. Kavanaugh.

⁵ Formerly U. S. Q. M. C. st. s. Captain Connell.

⁶ Formerly *st. p. Magnolia.

⁷ Formerly st. s. Unique.

⁸ Formerly (a) st. s. Atlantic City.

⁹ Formerly (b) st. s. Baltimorean.

¹⁰ Formerly U. S. Navy tug Wahnetta.

¹¹ Formerly st. s. Queen.

¹² Formerly (a) st. p. Margaret.

¹³ Formerly (b) Mexican st. p. Tlacotalpan.

¹⁴ Formerly (c) st. p. Margaret.

¹⁵ Formerly st. s. Virginia.

¹⁶ Formerly (a) Hartford.

¹⁷ Formerly (b) U. S. Q. M. C. Terry.

¹⁸ Formerly (c) Hartford.

¹⁹ Formerly (d) Charles H. Hackley.

²⁰ Formerly (a) British st. s. Harley.

²¹ Formerly (b) British st. s. Southerner.

²² Formerly (c) American st. s. Southerner.

²³ Formerly st. s. Pinellas.

²⁴ Formerly st. s. (a) John Mitchell.

²⁵ Formerly st. s. (b) Glen Island.

²⁶ Formerly British st. s. Parkgate.

²⁷ Formerly British st. s. Carrillo.

²⁸ Formerly British st. s. Cartago.

²⁹ Formerly st. p. Colorado.

³⁰ Formerly st. s. (a) War Rife.

³¹ Formerly st. s. (b) Lakebridge.

MERCHANT STEAM VESSELS OF THE UNITED STATES—Continued.

Official No.	Signal letters.	Rtg.	Name of vessel.	Gross tonnage.	Net tonnage.	Length.	Breadth.	Depth.	Service.	Crew.	Indicated horsepower.	When built.	Where built.	Home port (where permanent document issues).
125307		St. s.	Casco	41	26	76.8	16.3		Tow.	3	140	1873	Kaighns Point, N. J.	Baltimore, Md.
219292	LTVP	St. s.	CASEY	6,017	3,094	390.0	54.2	27.8	Frt.	32	2,500	1919	Hog Island, Pa.	Philadelphia, Pa.
213560	KWTB	St. y.	CASLANA	1,227	551	264.0	43.0	18.6	Yot.	40	2,500	1908	Greenock, Scotland	Los Angeles, Calif.
217330	LPDG	St. s.	Casmala	2,555	1,528	267.3	46.0	23.6	Frt.	40	1,400	1918	Brunswick, Ga.	Brunswick, Ga.
204910	KWMB	St. s.	Casper	648	362	175.1	38.3	12.4	Frt.	18	450	1907	Aberdeen, Wash.	San Francisco, Calif.
218655	LSFW	St. s.	CASPER	4,975	2,054	390.0	54.2	27.8	Frt.	43	2,500	1919	Hog Island, Pa.	Philadelphia, Pa.
209518	LOHB	St. s.	CASPIAN	125	85	80.6	21.6	10.2	Tow.	8	350	1912	Camden, N. J.	Do.
126424		St. s.	Casido	31	15	59.0	14.6	6.4	Tow.	5	111	1887	New London, Conn.	New London, Conn.
220574	MBKD	St. s.	CASSIN	5,030	3,105	390.0	54.2	27.8	Tnk.	32	2,500	1920	Hog Island, Pa.	Baltimore, Md.
126934		St. p.	Castilla	87	60	100.0	24.0	7.7	Tow.	10	60	1892	Sioux City, Iowa	Omaha, Nebr.
220630	MBNC	St. s.	CASTANA	5,030	3,105	390.0	54.2	27.8	Tnk.	32	2,500	1920	Hog Island, Pa.	Philadelphia, Pa.
206238		St. s.	CASTANET	46	32	69.3	14.4	7.6	Fsh.	3	69	1909	Ferrysburg, Mich.	Cleveland, Ohio.
126552		St. s.	Castine	69	35	71.1	14.1	5.0	Pas.	4	50	1889	Brewer, Me.	Belfast, Me.
222167	MFQJ	St. s.	CASTINE	838	330	196.3	32.1	16.3	Fsh.	15	2,190	1893	Bath, Me.	New Orleans, La.
217860	LQRO	St. s.	CASTLE TOWN	3,321	2,029	321.7	50.0	21.6	Frt.	28	1,650	1919	Gloucester City, N. J.	San Francisco, Calif.
217590	LPVT	St. s.	CASTLE WOOD	3,304	1,971	321.7	50.0	21.6	Frt.	45	1,650	1919do.	Philadelphia, Pa.
220629	MBLW	St. s.	CATAHOULA	5,030	3,105	390.0	54.2	27.8	Tnk.	32	2,500	1920	Hog Island, Pa.	Baltimore, Md.
223907	MFNS	St. s.	CATALINA	1,766	1,161	285.2	52.1	18.8	Tnk.	63	3,600	1924	Los Angeles, Calif.	Los Angeles, Calif.
211941		St. s.	CATARACT	185	125	89.4	25.0	12.3	Frb.	20	550	1914	Baltimore, Md.	Baltimore, Md.
127168	KMWJ	St. s.	CATAWISSA	558	252	158.0	29.0	18.0	Tow.	19	1,000	1896	Wilmington, Del.	Philadelphia, Pa.
91376		St. s.	Catharine L. Kennedy	59	19	63.0	16.8	4.8	Pas.	6	90	1881	Apalachicola, Fla.	Apalachicola, Fla.
3706		St. s.	Catherine	35	25	75.5	16.4	6.5	Pas.	8	175	1897	Bloxi, Miss.	New Orleans, La.
201332		St. p.	Catherine	86	86	126.7	25.9	3.6	Tow.	6	140	1904	Clarrington, Ohio	Pittsburgh, Pa.
126616	LMGO	St. s.	CATHERINE	2,121	1,278	250.5	43.7	20.4	Frt.	30	1,550	1918	Manitowoc, Wis.	New York, N. Y.
222941		St. p.	Catherine	95	70	112.2	25.4	3.4	Tow.	6	325	1923	Portland, Ore.	Portland, Ore.
126216	LKNW	St. s.	Catherine D	2,224	1,624	242.0	41.6	24.4	Fsh.	22	1,000	1918	Bellingham, Wash.	Seattle, Wash.
1221616		St. s.	Catherine Carroll	85	58	89.6	22.0	8.8	Tow.	6	250	1921	Tottenville, N. Y.	New York, N. Y.
127134		St. p.	Catherine Davis	334	210	135.6	26.5	4.0	Tow.	18	276	1896	Marietta, Ohio	Cincinnati, Ohio.
204835	KWLS	St. s.	CATHERINE G. SUDDEN	2,052	1,218	277.0	43.0	17.3	Frt.	22	1,350	1907	Newport News, Va.	San Francisco, Calif.
219196	LTPO	St. s.	CATHLAMET	5,869	3,635	410.5	54.2	29.2	Frt.	44	2,500	1919	Seattle, Wash.	Seattle, Wash.
219956	LWKQ	St. s.	CATHWOOD	7,072	4,300	435.0	56.0	32.0	Tnk.	44	3,100	1920	Alameda, Calif.	Los Angeles, Calif.
212027		St. s.	CATSKILL	1,400	952	183.7	38.7	16.1	Fer.	8	1,600	1914	Newburgh, N. Y.	New York, N. Y.
223190		St. s.	CATSKILL	652	443	186.9	40.4	11.4	Frt.	22	400	1923	Mariners Harbor, N. Y.	Do.
214559	LGMN	St. s.	CAUO	3,870	2,160	351.0	47.9	24.7	Frt.	48	2,500	1916	Seattle, Wash.	Do.
220240		St. s.	Cavalier	181	123	94.2	25.0	13.2	Tow.	9	450	1920	Tottenville, N. Y.	Do.
127260	LNVH	St. y.	Cayadetta	39	26	65.7	13.9	7.3	Yot.	3	160	1888	Noank, Conn.	Now Bedford, Mass.
220287		St. s.	CAYO MAMBI	1,925	1,055	249.8	37.7	14.8	Frt.	27	2,000	1920	Manitowac, Wis.	New York, N. Y.
220657		St. s.	Cayuga	74	48	94.0	17.6	5.7	Frt.	3	48	1919	Durhamville, N. Y.	Rochester, N. Y.
220781	MBTJ	St. s.	CAYUGA	2,309	1,440	251.0	43.8	22.2	Frt.	21	1,300	1920	Wyandotte, Mich.	Detroit, Mich.
127756		St. p.	Cazadero	1,682	991	228.5	35.0	17.0	Fer.	14	1,600	1904	Alameda, Calif.	San Francisco, Calif.
201163		St. s.	Cecil	59	40	76.0	17.3	7.0	Tow.	4	250	1904	Solomons, Md.	Baltimore, Md.
204205		St. s.	Cecil W.	15	10	35.5	10.5	4.0	Fsh.	4	25	1905	Northport, Mich.	Grand Haven, Mich.
220259	LWTP	St. s.	CECIL COUNTY	7,641	4,678	431.0	59.2	33.4	Fer.	33	2,750	1920	Baltimore, Md.	Baltimore, Md.
202583		St. p.	Cecil N. Bean	193	179	130.0	37.3	3.9	Fer.	14	400	1905	Mobile, Ala.	Morgan City, La.
201414		St. s.	Cecile	26	18	69.0	12.0	2.3	Pas.	9	125	1904	Allemanda, La.	New Orleans, La.
126228		St. s.	Cecilia	98	49	92.2	20.0	8.6	Tow.	9	300	1882	Camden, N. J.	Camden, N. J.
126762	MBSP	St. s.	CEDARBURST	5,030	3,105	390.0	54.2	27.8	Tnk.	34	2,600	1920	Hog Island, Pa.	Charleston, S. C.
217269	LPBT	St. s.	CEDAR SPRING	2,343	1,418	251.0	43.6	22.2	Frt.	37	1,250	1918	Duluth, Minn.	New York, N. Y.
126132		St. s.	Celestine	23	11	50.4	14.4	6.3	Tow.	3	75	1883	Newburgh, N. Y.	Norfolk, Va.
211948	LDJM	St. p.	Cello	943	576	202.3	40.2	14.7	Pas.	30	800	1913	St. Helena, Ore.	San Francisco, Calif.
211815		St. s.	Colma	177	177	145.5	24.5	4.4	Pas.	7	205	1913	Burnside, Ky.	Louisville, Ky.
219283	LTVE	St. s.	CENTAURUS	5,550	3,418	499.3	54.2	27.7	Frt.	44	2,800	1919	Portland, Ore.	New York, N. Y.
209789		St. s.	CENTRAL	98	40	82.0	21.0	10.3	Tow.	8	550	1912	Ferrysburg, Mich.	Detroit, Mich.
218611		St. s.	Central	31	25	60.2	18.5	4.8	Fer.	2	70	1919	Clinton, Wash.	Seattle, Wash.
2931		St. s.	Central States	63	31	74.0	18.0	3.4	Fer.	5	50	1872	Brooklyn, N. Y.	New York, N. Y.
77170		St. s.	CENTRAL WEST	3,400	2,806	363.0	44.8	22.8	Frt.	20	1,100	1895	West Bay City, Mich.	Cleveland, Ohio.
127718	KSYD	St. s.	Centralla	487	324	160.5	36.0	12.5	Frt.	18	475	1902	Alameda, Calif.	San Francisco, Calif.
217800	LQRH	St. s.	Centurion	415	197	142.0	31.6	14.4	Tow.	20	1,000	1919	South Somerset, Mass.	Houston, Tex.
125904		St. p.	Cepheus	882	578	213.6	32.4	11.5	Pas.	21	900	1881	Chester, Pa.	New York, N. Y.
203378		St. s.	CERBERUS	4,551	3,451	416.0	50.0	24.0	Frt.	22	1,500	1903	West Bay City, Mich.	Cleveland, Ohio.
217471	LPNG	St. s.	CERALVO	2,323	1,394	251.0	43.6	22.2	Frt.	17	1,250	1918	Duluth, Minn.	New York, N. Y.
126327		St. s.	Ceres	20	12	45.1	14.3	4.8	Oys.	2	45	1885	Norwalk, Conn.	Do.
212620		St. s.	Ceres	611	500	137.2	35.1	16.0	Frt.	6	275	1914	Wilmington, Del.	Do.
217802	LQMR	St. s.	CEROSCO	2,323	1,394	251.0	43.6	22.2	Frt.	27	1,250	1919	Duluth, Minn.	Do.
221144	MCPB	St. s.	CERRO AZUL	5,878	5,540	490.5	66.0	36.8	Tnk.	48	4,300	1921	Chester, Pa.	Los Angeles, Calif.
221129	MOPB	St. s.	CERRO EBANO	5,880	5,548	490.5	66.0	36.8	Tnk.	45	4,300	1921do.	Do.
217183	LQMS	St. s.	CERRO GARDO	2,347	1,420	251.0	43.6	22.2	Frt.	27	1,250	1919	Duluth, Minn.	Do.
125908	JVGN	St. p.	Cetus	847	580	213.3	32.0	10.6	Pas.	21	1,008	1881	Philadelphia, Pa.	New York, N. Y.
206169		St. s.	Chal McWilliams	168	114	90.5	26.0	11.6	Tow.	9	600	1909	Tottenville, N. Y.	Do.

1 Formerly st. s. Charles A. Warren.

2 Formerly (a British st. y. Cassandra.

3 Formerly st. y. Cassandra.

4 Formerly st. s. Capistrano.

5 Formerly U. S. S. Castine.

6 Formerly st. s. M. Brash.

7 Formerly st. s. Blioxi.

8 Formerly st. s. Lake Greenwood.

9 Formerly st. s. George W. Fenwick.

10 Formerly st. s. Mary E. Staples.

11 Formerly st. s. p. Alma.

12 Formerly st. s. p. Henry Burke.

13 Formerly st. s. Wm. J. McCarthy.

14 Formerly st. s. Baltic.

15 Formerly st. s. John J. McWilliams.

16 Formerly st. s. Frank W. Giehrst.

17 Formerly st. s. J. S. Packard.

MERCHANT STEAM VESSELS OF THE UNITED STATES—Continued.

Official No.	Signal letters.	Rig.	Name of vessel.	Gross tonnage.	Net tonnage.	Length.	Breadth.	Depth.	Service.	Crew.	Indicated horsepower.	When built.	Where built.	Home port (where permanent document issued).
125768	JTNB	St. s.	Chalmette	3,205	2,043	321.2	42.2	21.3	Pas.	9	1,500	1879	Philadelphia, Pa.	New York, N. Y.
218076	LRDW	St. s.	CHAMBERKNO	2,323	1,394	251.0	43.6	22.2	Frt.	41	1,250	1919	Duluth, Minn.	Do.
127804	LQMT	St. s.	CHAMBERKNO	2,323	1,394	251.0	43.6	22.2	Frt.	27	1,250	1919	Do.	Do.
127335		St. s.	Champion	342	159	122.7	35.2	11.1	Wrk	10	600	1899	Tottenville, N. Y.	Do.
206918		St. s.	Champion	76	42	88.5	22.6	5.8	Tow.	4	400	1908	Hoguesham, Wash.	Seattle, Wash.
127579		*St. p.	Champion No. 3	66	66	98.9	25.7	3.5	Fer.	3	250	1901	Mason City, W. Va.	Pittsburgh, Pa.
207144	LBID	St. s.	Chancellor	363	187	122.0	36.5	11.9	Wrk	8	550	1910	Tottenville, N. Y.	New York, N. Y.
127094		St. s.	Channing	51	28	60.3	17.0	7.6	Tow.	5	65	1895	Boston, Mass.	Do.
218076	LRFB	St. s.	CHANTIER	2,323	1,394	251.0	43.6	22.2	Frt.	41	1,250	1919	Duluth, Minn.	Do.
218070	LRDP	St. s.	CHAPAREL	2,323	1,394	251.0	43.6	22.2	Frt.	37	1,450	1919	Do.	Do.
200657		*St. p.	Chaparral	98	98	110.0	24.0	4.5	Tow.	15	300	1904	Clinton, Iowa	Cincinnati, Ohio.
214913	LHRC	St. s.	CHAPMAN BROS.	472	321	135.8	35.6	12.0	Wrk.	5	740	1917	Elizabethport, N. J.	New York, N. Y.
219958	LWKS	St. s.	CHAPPAQUA	4,755	2,912	377.0	52.0	26.8	Frt.	51	2,500	1920	Shooters Island, N. Y.	Do.
217805	LQMV	St. s.	CHAPPELL	2,323	1,394	251.0	43.6	22.2	Frt.	27	1,250	1919	Duluth, Minn.	Do.
204509	KWHP	St. s.	Charles Christenson	839	452	188.7	39.8	12.8	Frt.	31	600	1907	Winslow, Wash.	San Francisco, Calif.
127365		St. s.	CHAS. CLARKE	211	144	108.9	22.6	11.8	Frb.	12	600	1899	Camden, N. J.	Galveston, Tex.
211352		St. s.	CHARLES HEIDEN	717	446	151.5	35.2	14.6	Frt.	12	400	1913	Ecorse, Mich.	Detroit, Mich.
92102		St. s.	Charles Horn	930	672	202.2	34.7	13.1	Frt.	17	600	1898	Sheboygan, Wis.	Chicago, Ill.
203918		St. s.	CHARLES HUBBARD	4,846	4,287	438.7	52.0	23.9	Frt.	22	2,000	1907	Toledo, Ohio.	Oswego, N. Y.
126806		St. s.	Charles Killam	24	12	48.8	13.5	6.0	Tow.	5	100	1891	Bordentown, N. J.	New York, N. Y.
212003		St. s.	Charles L.	34	22	61.8	16.6	7.7	Fah.	6	125	1914	Erle, Pa.	Erle, Pa.
214297		St. s.	Charles Loesch	22	14	52.5	15.7	5.2	Fsh.	6	80	1916	Do.	Do.
126221		St. p.	Charles Macalester	624	462	195.0	30.0	10.6	Pas.	18	1,150	1890	Wilmington, Del.	Washington, D. C.
126517		St. s.	Charles MoVea	331	263	123.0	24.1	10.0	Frt.	16	450	1888	Saugatuck, Mich.	Milwaukee, Wis.
213073		St. s.	Charles McNeill	69	47	61.7	18.5	8.8	Tow.	4	300	1915	Wilmington, Del.	New York, N. Y.
213999	LFBR	St. s.	CHARLES PRATT	8,982	5,044	500.0	68.0	27.0	Tnk.	48	3,000	1916	Newport News, Va.	Do.
126256		St. s.	Charles Runyon	78	39	77.7	19.0	9.0	Tow.	5	275	1884	Tottenville, N. Y.	Do.
204077		St. s.	Charles A. Fox	67	45	62.0	20.0	8.4	Tow.	5	225	1907	Do.	Do.
90558		St. s.	Charles A. Kennedy	40	20	72.6	15.9	6.2	Tow.	4	150	1876	Chester, Pa.	Newark, N. J.
203387	KVNR	St. s.	Charles A. McCaffrey	197	134	101.1	25.0	12.0	Frt.	10	600	1906	Noank, Conn.	New York, N. Y.
208135		St. s.	Charles A. Potter	24	17	56.5	14.2	6.2	Fsh.	3	45	1910	Ashtabula, Ohio.	Sandusky, Ohio.
150373		St. s.	Chas. C. Wing	26	13	50.2	15.0	6.3	Tow.	3	75	1894	Poughkeepsie, N. Y.	Buffalo, N. Y.
212716	LDVF	St. s.	CHARLES E. HARWOOD	2,990	1,738	320.0	45.1	26.3	Tnk.	37	1,000	1913	Walker on Tyne, Eng.	Los Angeles, Calif.
204016		St. s.	CHARLES E. WILLIAMS	98	67	75.4	21.0	10.5	Tow.	6	500	1907	Ferrysburg, Mich.	Duluth, Minn.
85715		St. s.	Charles E. Allen	81	16	58.8	14.6	5.5	Tow.	3	100	1882	Rondout, N. Y.	Oswego, N. Y.
76666		St. s.	Charles F. Dickel	32	16	53.8	15.0	6.2	Tow.	4	100	1891	Jersey City, N. J.	New York, N. Y.
125674		St. s.	Charles F. Glaw	26	18	52.0	14.6	5.4	Tow.	5	140	1881	Lockport, N. Y.	Grand Haven, Mich.
221842		*St. p.	CHARLES F. RICHARDSON	803	544	207.0	45.0	6.5	Tow.	40	1,500	1921	Hays, Pa.	Paducah, Ky.
126653		St. s.	Charles H. Bradley	804	624	201.0	37.0	13.6	Frt.	13	800	1890	West Bay City, Mich.	Chicago, Ill.
220711	MBRO	St. s.	CHARLES H. GRAMP	6,320	3,812	404.6	53.9	26.2	Frt.	43	3,000	1920	Philadelphia, Pa.	New York, N. Y.
127290		*St. p.	Chas. H. Hamilton	595	297	190.0	38.0	5.5	Pas.	32	240	1897	St. Michael, Alaska.	St. Michael, Alaska.
85636		St. s.	Charles J. Baker	19	9	52.5	13.0	6.5	Tow.	4	100	1880	Baltimore, Md.	Baltimore, Md.
201054	KTFO	St. s.	Charles J. Colonna	48	10	124.4	22.0	10.5	Fsh.	8	450	1904	Berkley, Va.	Reedville, Va.
127449		St. s.	Chas. J. Davis	40	27	60.0	16.2	7.0	Tow.	5	100	1900	New Baltimore, N. Y.	New York, N. Y.
214499		St. s.	CHARLES L. HUTCHINSON	7,216	5,505	530.0	53.0	32.0	Frt.	33	2,000	1916	Superior, Wis.	Cleveland, Ohio.
217203	LNRS	St. s.	CHARLES L. O'CONNOR	2,351	1,433	253.4	43.7	25.1	Frt.	27	1,350	1918	Ecorse, Mich.	New York, N. Y.
217130	LNMB	St. s.	CHARLES M. EVEREST	5,372	3,238	411.6	53.4	31.2	Tnk.	34	2,600	1918	Wilmington, Calif.	Do.
208515		St. s.	Charles M. Groener	45	27	67.2	18.4	7.0	Tow.	4	300	1911	Portland, Ore.	Portland, Ore.
211740		St. s.	Charles M. Hyttel	62	42	61.0	15.0	9.0	Fsh.	6	78	1913	Sturgeon Bay, Wis.	Milwaukee, Wis.
223200		St. s.	CHARLES M. SCHWARZ	7,935	6,206	536.3	60.2	28.0	Frt.	34	2,200	1923	Cleveland, Ohio.	Cleveland, Ohio.
127762		St. s.	CHARLES M. WARNER	3,812	2,783	370.0	48.0	24.0	Frt.	21	1,200	1903	Chicago, Ill.	Oswego, N. Y.
210488		St. s.	CHARLES M. WARNER	244	166	96.5	30.0	12.3	Frt.	5	500	1913	Camden, N. J.	New York, N. Y.
127616		St. s.	Charles M. Whitlock	49	31	82.6	14.7	4.0	Pas.	33	35	1901	Point Caswell, N. O.	Wilmington, N. O.
204306		St. s.	CHARLES O. JENKINS	6,285	4,827	504.0	54.2	31.0	Frt.	25	1,650	1907	Wyandotte, Mich.	Cleveland, Ohio.
213038		St. s.	CHARLES P. CRAWFORD	171	116	97.4	23.9	11.6	Tow.	7	700	1915	Port Richmond, N. Y.	New York, N. Y.
211089	LDGP	St. s.	Charles P. Greenough	296	145	124.5	27.4	15.3	Tow.	14	900	1913	Rockland, Me.	Boston, Mass.
126009		St. s.	Chas. P. Kuper	51	25	62.5	17.9	8.0	Tow.	4	150	1892	Tottenville, N. Y.	New York, N. Y.
126898		St. s.	Charles P. Stroker	22	15	56.8	13.6	6.2	Fsh.	3	60	1882	Buffalo, N. Y.	Port Huron, Mich.
220431	MBFL	St. s.	CHARLES R. MCCORMICK	6,091	3,816	401.4	53.2	31.9	Frt.	35	2,500	1920	Vancouver, Wash.	San Francisco, Calif.
213612		St. s.	Chas. R. Norman	165	92	83.2	20.2	9.8	Frt.	6	350	1915	West New Brighton, N. Y.	New York, N. Y.
126155		St. s.	Charles R. Stone	55	27	75.0	18.0	7.6	Tow.	5	150	1878	Philadelphia, Pa.	Do.
201283		St. s.	Charles T. Gallagher	90	52	85.4	21.8	9.8	Fer.	6	345	1904	South Portland, Me.	Boston, Mass.
222820		St. p.	Charles W. Galloway	587	370	140.8	34.1	12.8	Fer.	6	390	1922	Wilmington, Del.	New York, N. Y.
215691		St. p.	Charles Henry Stone	27	21	64.8	19.0	3.2	Fer.	1	55	1917	Point Pleasant, W. Va.	Pittsburgh, Pa.
211105		St. p.	Charles Van Damme	789	551	152.8	38.9	11.2	Frt.	6	300	1916	Benicia, Cal.	San Francisco, Calif.
126619		St. s.	Charleston	141	106	92.9	17.7	9.2	Cnl.	2	100	1890	Buffalo, N. Y.	Albany, N. Y.
126201		St. s.	Charley Ferris	54	27	60.8	17.0	8.8	Tow.	7	280	1884	Oswego, N. Y.	Duluth, Minn.
200047		St. s.	Charlie	10	5	43.0	11.6	5.0	Frt.	1	60	1903	St. George, Me.	Portland, Me.

1 Formerly st. s. Shna-Yak.

2 Formerly st. s. Marion.

3 Formerly st. s. Mary Ann.

4 Formerly st. s. P. J. T. Co. No. 7.

5 Formerly st. s. Preston E. Andrews.

6 Formerly British st. s. Charles E. Harwood.

7 Formerly st. s. George C. Preston.

8 Formerly (st. s. J. and J. McCarthy).

9 Formerly (st. s. Frankie).

10 Formerly (st. s. Success).

11 Formerly st. s. Charles O. Ryan.

12 Formerly st. s. George J. Norris.

13 Formerly st. s. Chas. J. Reno.

14 Formerly st. s. Sir Trevor Dawson.

15 Formerly st. s. Costilla.

16 Formerly st. s. Willard U. Taylor.

17 Formerly st. s. C. Offerman.

18 Formerly St. s. A. pus.

19 Formerly st. s. G. W. Lethbridge.

20 Formerly st. o. bt. Carrie Stewart.

MERCHANT STEAM VESSELS OF THE UNITED STATES—Continued.

Official No.	Signal letters.	Rig.	Name of vessel.	Gross tonnage.	Net tonnage.	Length.	Breadth.	Depth.	Service.	Crew.	Indicated horsepower.	When built.	Where built.	Home port (where permanent document issued).
125314		St. s.	Charlie Lawrence	48	24	74.0	17.8	7.2	Tow.	4	196	1874	Philadelphia, Pa.	Albany, N. Y.
22880		St. s.	Charlie O. Smith	63	39	74.0	17.0	8.2	Tow.	4	250	1908	Cleveland, Ohio.	Detroit, Mich.
217253	LNVK	St. s.	CHARLOT	3,285	2,008	394.0	45.2	25.0	Frt.	37	3,500	1918	Newark, N. J.	Newark, N. J.
137461		St. p.	Charlotte	171	171	160.0	31.0	4.0	Drq.	14	300	1900	Brownsville, Pa.	Pittsburgh, Pa.
200920		St. s.	Charlotte	41	26	62.0	17.6	6.6	Tow.	4	110	1912	Erie, Pa.	Port Huron, Mich.
210308		St. s.	Charlotte	39	27	53.3	16.8	5.2	Tow.	4	75	1912	Buffalo, N. Y.	Buffalo, N. Y.
225599		St. s.	Charlotte G.	19	13	37.1	10.0	5.4	Tow.	3	15	1922	Brevort, Mich.	Marquette, Mich.
85171		St. p.	Charlotte Essex	207	165	94.0	24.8	9.0	Fer.	3	208	1899	Athens, N. Y.	Albany, N. Y.
212853	LDQB	St. s.	CHARLTON HALL	4,785	2,947	600.0	50.0	27.2	Frt.	43	2,900	1907	Port Glasgow, Scotland.	New York, N. Y.
5831		St. s.	Charon	77	23	66.0	17.0	7.0	Tow.	4	50	1898	Philadelphia, Pa.	Albany, N. Y.
126808		St. p.	Charon	97	97	110.0	30.0	3.4	Fer.	0	76	1899	Brownsville, Pa.	Pittsburgh, Pa.
126487		St. p.	CHATTANOGA	762	576	196.0	29.7	9.4	Pas.	23	1,000	1898	Shelburne, Vt.	Burlington, Vt.
95148		St. s.	CHATHAM	1,265	833	219.2	40.2	16.7	Fer.	7	750	1891	Newburgh, N. Y.	New York, N. Y.
207695		St. s.	CHATTANOOGA	47	32	61.0	16.0	8.0	Feb.	12	55	1910	Lorain, Ohio	Chicago, Ill.
217996	LQWE	St. s.	CHATTANOOGA	3,545	2,179	324.0	48.2	25.0	Frt.	47	1,500	1919	Newark, N. J.	Newark, N. J.
126143	MDFN	St. s.	CHATTANOOGA CITY	5,586	3,450	424.2	58.2	28.5	Frt.	49	3,500	1921	Chickasaw, Ala.	New York, N. Y.
78922		St. s.	CHAUTAUQUA	3,372	1,982	300.8	45.8	15.9	Fer.	6	800	1891	Philadelphia, Pa.	Do.
218040	LRCQ	St. s.	CHAUTAUQUA	2,323	1,394	251.0	43.6	22.2	Frt.	41	1,250	1919	Duluth, Minn.	Duluth, Minn.
218589	LMPD	St. s.	CHEBAULP	4,539	3,588	390.8	53.1	27.0	Frt.	48	2,500	1918	Tacoma, Wash.	Seattle, Wash.
127693	KBEL	St. s.	CHEKETOWAGA	331	166	126.3	24.7	15.3	Tow.	12	500	1902	Port Richmond, N. Y.	Perth Amboy, N. J.
127537	KQBF	St. s.	Chedals	668	421	183.3	37.5	14.8	Frt.	25	675	1901	Fairhaven, Calif.	San Francisco, Calif.
126939	KLJO	St. s.	Chelsoa	564	316	140.4	34.2	10.8	Pas.	22	675	1892	Wilmington, Del.	New London, Conn.
185890		St. s.	Chelsoa	142	71	104.5	21.5	8.6	Tow.	10	650	1888	Philadelphia, Pa.	New York, N. Y.
223222		St. s.	CHELSEA	1,023	694	189.8	36.1	14.7	Fer.	8	1,100	1923	Wilmington, Del.	Philadelphia, Pa.
127846		St. s.	CHERTHAM	113	77	84.3	19.0	9.2	Tow.	8	200	1890	Philadelphia, Pa.	Do.
128622	LTFQ	St. s.	CHERPAGA	0,093	4,475	402.4	53.1	32.0	Frt.	44	2,800	1919	Seattle, Wash.	Seattle, Wash.
128588		St. s.	Cherokee	40	20	68.0	16.2	7.8	Tow.	4	250	1877	Baltimore, Md.	Philadelphia, Pa.
210246		St. p.	Cherokee	741	609	178.2	40.2	7.0	Tow.	12	400	1912	Oakland, Calif.	San Francisco, Calif.
322004		St. p.	Cherokee	63	62	108.6	20.0	3.0	Tow.	4	75	1923	Knoxville, Tenn.	Chattanooga, Tenn.
127787		St. s.	Chesapeake	145	83	125.0	19.6	8.5	Feb.	8	250	1893	Baltimore, Md.	Roedville, Va.
201820		St. p.	Chesapeake	228	228	116.4	41.8	6.7	Fer.	4	150	1904	Point Pleasant, W. Va.	Louisville, Ky.
223230		St. s.	Chesapeake	90	52	80.9	21.0	9.4	Tow.	10	350	1919	Sharptown, Md.	Baltimore, Md.
212448		St. p.	Chesylee	60	32	54.3	26.6	3.5	Fer.	1	50	1914	New London, Conn.	Hartford, Conn.
127820		St. s.	CHESTER	219	285	140.5	27.0	9.7	Frt.	9	400	1902	Chester, Pa.	Philadelphia, Pa.
204928		St. s.	CHESTER	463	179	100.2	30.4	11.4	Frt.	5	350	1908	Port Richmond, N. Y.	New York, N. Y.
220397	MBDQ	St. s.	CHESTER KIWANIS	5,502	3,363	400.7	54.2	30.4	Frt.	46	3,000	1920	Chester, Pa.	Philadelphia, Pa.
216878	LJMK	St. s.	CHESTER SUN	6,960	4,061	429.3	59.2	31.4	Tnk.	37	2,500	1918	do.	Do.
219407	LVDK	St. s.	CHESTER VALLEY	6,590	3,453	390.0	54.2	27.8	Frt.	40	2,500	1919	Hog Island, Pa.	Do.
127370		St. s.	CHESTER W. CHAPIN	2,868	1,822	312.0	64.0	16.9	Pas.	82	4,200	1899	Sparrows Point, Md.	New London, Conn.
215976	LJQG	St. s.	CHESTNUT HILL	4,935	2,970	364.9	51.0	29.5	Tnk.	56	2,400	1918	Gloucester, N. J.	Philadelphia, Pa.
217623	LQBR	St. s.	CHETOPA	3,545	2,179	324.0	46.2	25.0	Frt.	37	1,600	1918	Newark, N. J.	Newark, N. J.
217111	LNKE	St. s.	Chilabos	2,551	1,528	267.3	46.0	23.6	Frt.	41	1,400	1918	Portsmouth, N. H.	Portland, Me.
89091		St. s.	Chicago	78	12	81.4	18.2	7.0	Frb.	12	325	1882	West Bay City, Mich.	Chicago, Ill.
128309		St. s.	Chicago	86	44	82.7	19.0	9.2	Tow.	7	318	1885	Camden, N. J.	Baltimore, Md.
127590		St. s.	CHICAGO	766	531	193.3	46.0	15.3	Fer.	7	700	1901	Port Richmond, N. Y.	New York, N. Y.
204943		St. s.	CHICAGO	3,195	2,546	324.2	44.0	14.0	Frt.	21	1,612	1901	Buffalo, N. Y.	Buffalo, N. Y.
217486	LPQC	St. s.	CHICAGO BRIDGE	3,269	2,004	324.0	46.2	25.0	Frt.	37	1,600	1918	Seattle, Wash.	Seattle, Wash.
3968		St. s.	CHICAGO HARBOR No. 1	58	39	63.3	17.5	9.0	Tow.	3	100	1908	Ferryburg, Mich.	Chicago, Ill.
130927		St. y.	Chilota	27	18	75.7	10.7	5.3	Yct.	5	150	1901	Bristol, R. I.	New York, N. Y.
219783	LWOM	St. s.	CHICKAMAUGA	3,853	2,376	333.8	48.0	24.0	Frt.	29	2,000	1920	Jacksonville, Fla.	Jacksonville, Fla.
219116	LJJP	St. s.	CHICKASAW	4,948	3,023	390.0	54.2	27.0	Frt.	43	2,500	1919	Hog Island, Pa.	Philadelphia, Pa.
219875	LWHO	St. s.	CHICKASAW CITY	6,081	3,749	395.5	55.0	31.4	Frt.	56	2,800	1920	Chickasaw, Ala.	New York, N. Y.
219208	LTFQ	St. s.	CHICOMICO	6,032	4,457	402.4	53.1	32.0	Frt.	48	2,800	1919	Seattle, Wash.	Seattle, Wash.
206433		St. s.	Chicoza	297	171	124.5	33.0	8.0	Fer.	6	200	1909	Buffalo, N. Y.	Buffalo, N. Y.
126961	KLRF	St. s.	Chief	230	122	112.5	25.0	11.2	Tow.	16	600	1893	Wilmington, Del.	Port Arthur, Tex.
207667		St. s.	Chief	34	19	59.0	16.6	6.4	Tow.	2	250	1910	Fairhaven, Calif.	San Francisco, Calif.
213686		St. s.	Chief	26	17	44.5	12.6	5.8	Feb.	4	20	1915	Sturgeon Bay, Wis.	Port Huron, Mich.
209235		St. s.	CHIEF WAWATAM	2,990	1,793	338.8	62.0	20.7	Fer.	35	4,500	1911	Toledo, Ohio	Grand Haven, Mich.
127631		St. s.	Chilak	16	6	48.0	12.5	4.6	Tow.	1	75	1902	San Francisco, Calif.	San Francisco, Calif.
127622	KRGT	St. s.	Chilkat	172	63	115.5	24.0	10.5	Frt.	22	250	1901	do.	Do.
223031	MFDQ	St. s.	CHILORE	13,154	8,390	649.6	72.2	40.5	Frt.	44	5,000	1922	Alameda, Calif.	New York, N. Y.
127262	KNLT	St. s.	CHINA	5,060	3,186	440.4	48.1	32.8	Pas.	176	5,000	1899	Govan, Scotland.	San Francisco, Calif.
220680	MBOQ	St. s.	CHINA ARROW	8,408	5,228	468.3	62.7	32.0	Tnk.	43	3,200	1920	Quincy, Mass.	New York, N. Y.
212892	LFOK	St. s.	CHINGHA	5,348	3,983	403.0	62.3	26.8	Frt.	39	2,800	1912	Bunderland, England	Do.
218149	LRFJ	St. s.	CHIPPURUNG	6,163	4,630	402.8	63.0	32.0	Frt.	39	2,800	1919	Oakland, Cal.	San Francisco, Cal.
208343		St. p.	Chipola	50	50	93.6	21.6	3.7	Pas.	7	100	1911	Apalachicola, Fla.	Apalachicola, Fla.
127440	KVRW	St. s.	CHIPPWA	1,111	644	209.0	34.4	19.8	Pas.	24	1,000	1900	Toledo, Ohio	Seattle, Wash.
201920	KTSQ	St. s.	CHIPPWA	2,996	1,855	275.9	40.1	19.5	Frt.	29	1,200	1905	Philadelphia, Pa.	New York, N. Y.
208249		St. p.	Chippwa	452	285	198.0	28.0	10.0	Pas.	4	800	1884	Buffalo, N. Y.	Sandusky, Ohio.

1 Formerly st. s. B. B. Runnaga.
 2 Formerly st. s. George H. Power.
 3 Formerly British st. Charlton Hall.
 4 Formerly st. s. Hamburg.
 5 Formerly st. s. John G. McCullough.
 6 Formerly st. s. E. L. Levy.
 7 Formerly st. s. Mary F. Scully.

8 Formerly st. s. Camille.
 9 Formerly (a) U. S. S. N. Y. 58.
 10 Formerly (b) U. S. C. G. Chango.
 11 Formerly st. s. W. H. Alley.
 12 Formerly st. s. Bonita.
 13 Formerly st. y. Niagara III.

14 Formerly st. s. Favorite.
 15 Formerly (a) British st. s. Chine.
 16 Formerly (b) Hawaiian st. s. China.
 17 Formerly British st. s. Chitche.
 18 Formerly U. S. R. C. s. p. Vessenden.

MERCHANT STEAM VESSELS OF THE UNITED STATES—Continued.

Official No.	Signal letters.	Rig.	Name of vessel.	Gross tonnage.	Net tonnage.	Length.	Breadth.	Depth.	Service.	Crew.	Indicated horsepower.	When built.	Where built.	Home port (where permanent document issued).
220763	MBTL	St. s.	CHIPPWA.....	2,309	1,440	251.0	43.6	22.2	Frt.	42	1,200	1920	Wyandotte, Mich.	Cleveland, Ohio.
216580	LHTP	St. s.	CHOCTAW.....	2,099	1,277	249.6	43.6	18.2	Frt.	30	1,300	1917	Chicago, Ill.	New York, N. Y.
126161		St. s.	Choptank.....	346	282	128.5	25.2	8.5	Fas.	23	225	1893	Baltimore, Md.	Baltimore, Md.
220118	KVGM	St. s.	CHRISTABEL.....	263	124	146.9	22.0	12.5	Plt.	21	350	1893	Glasgow, Scotland	Savannah, Ga.
81265		St. s.	Christine.....	33	10	59.7	16.8	7.1	Tow.	4	250	1890	Athens, N. Y.	Newark, N. J.
126952		St. s.	CHRISTOPHER COLUMBUS.....	1,611	945	362.0	42.0	24.0	Fas.	25	2,800	1893	Superior, Wis.	Duluth, Minn.
126803		St. s.	CINCINNATI.....	727	494	193.2	46.5	15.4	Fer.	10	650	1891	Elizabeth, N. J.	New York, N. Y.
207651		St. s.	CINCINNATI.....	47	32	61.0	16.0	8.0	Fer.	12	55	1910	Locain, Ohio	Chicago, Ill.
223580		St. p.	CINCINNATI.....	1,030	660	285.0	45.6	7.3	Fas.	29	1,400	1924	Midland, Pa.	Cincinnati, Ohio.
219349		*St. p.	Cinderella.....	46	45	81.4	19.6	2.3	Frt.	10	45	1919	Hermann, Mo.	Baton Rouge, La.
219268	LTSP	St. s.	CIRCUS.....	5,567	3,428	410.0	54.2	27.6	Frt.	44	2,800	1919	Portland, Oreg.	New York, N. Y.
126787		St. s.	CISCO.....	471	296	185.7	30.3	12.5	Ice.	20	1,800	1868	Cleveland, Ohio	Port Huron, Mich.
208124		St. p.	City Ice Boat No. 4.....	15	8	44.7	4.7	1.0	Tow.	3	57	1891	Cleveland, Ohio	Philadelphia, Pa.
91867	LVNF	St. s.	City Point.....	141	96	78.7	24.2	7.1	Oyz.	7	100	1886	Stratford, Conn.	New York, N. Y.
219571	LTSD	St. s.	CITY OF ALMA.....	5,530	3,401	400.7	54.2	30.4	Frt.	39	3,500	1920	Harriman, Pa.	Philadelphia, Pa.
219259		St. s.	CITY OF ALTON.....	5,690	3,453	390.0	54.2	27.8	Frt.	43	2,500	1919	Hog Island, Pa.	Do.
203183		St. s.	City of Angles.....	442	347	124.7	34.7	10.2	Fer.	9	500	1906	Terminal Island, Calif.	Seattle, Wash.
211709		St. s.	CITY OF ANAPOLIS.....	1,923	1,127	261.6	53.1	14.1	Frt.	55	2,500	1913	Sparrows Point, Md.	Baltimore, Md.
130718		*St. p.	City of Ashland.....	84	84	103.0	26.8	4.5	Fer.	3	142	1896	Marietta, Ohio	Louisville, Ky.
201103	KTFN	St. s.	CITY OF ATLANTA.....	5,433	4,111	377.5	49.0	15.8	Frt.	54	6,000	1904	Chester, Pa.	Savannah, Ga.
203972	KWBD	St. s.	CITY OF ATLANTA.....	1,971	1,161	269.0	46.0	14.8	Frt.	46	3,000	1907	Camden, N. J.	Camden, Md.
125868	JVBF	St. s.	City of Augusta.....	2,869	1,920	302.0	40.2	17.0	Pas.	44	2,400	1880	Chester, Pa.	Philadelphia, Pa.
208378	LBTG	St. s.	CITY OF BALTIMORE.....	2,370	1,617	297.5	46.5	16.2	Pas.	53	2,750	1911	Sparrows Point, Md.	Baltimore, Md.
127029		St. p.	City of Bangor.....	1,661	1,113	277.0	38.0	14.2	Pas.	99	1,600	1894	Boston, Mass.	Boston, Mass.
127181		St. s.	CITY OF BANGOR.....	4,202	3,058	445.5	44.8	23.0	Frt.	20	1,235	1896	West Bay City, Mich.	Duluth, Minn.
214602		*St. p.	CITY OF BATON ROUGE.....	169	169	115.2	28.0	7.2	Fer.	5	200	1916	Jeffersonville, Ind.	New Orleans, La.
204832		*St. p.	City of Beardstown.....	52	52	92.5	16.0	3.8	Tow.	5	120	1907	Beardstown, Ill.	Peoria, Ill.
200910		St. p.	CITY OF BENTON HARBOR.....	1,286	811	251.8	36.5	14.4	Pas.	72	3,000	1904	Toledo, Ohio	Chicago, Ill.
219530	LVMB	St. s.	CITY OF BERKELEY.....	0,039	3,746	402.5	53.0	32.0	Frt.	44	2,800	1920	Oakland, Calif.	San Francisco, Calif.
223293	MFIC	St. s.	CITY OF BIRMINGHAM.....	5,801	4,313	381.8	52.1	14.0	Pas.	98	2,700	1923	Newport News, Va.	Savannah, Ga.
200689		St. s.	City of Bluffton.....	48	30	70.3	17.3	4.9	Pas.	5	100	1904	Pritchardville, S. C.	Do.
93135		St. s.	City of Bremerton.....	510	346	167.4	48.0	13.7	Frt.	26	1,200	1901	Everett, Wash.	Seattle, Wash.
126386		St. p.	City of Brookton.....	2,771	1,911	271.2	43.4	18.1	Frt.	33	2,250	1886	Chelsea, Mass.	Fall River, Mass.
127132		St. p.	CITY OF BUFFALO.....	2,940	1,604	340.3	43.7	17.0	Pas.	96	6,500	1896	Wyandotte, Mich.	Cleveland, Ohio.
214603		St. p.	City of Burnside.....	161	161	140.5	24.1	4.4	Pas.	14	200	1916	Burnside, Ky.	Louisville, Ky.
214055		St. s.	CITY OF CAMDEN.....	730	414	102.0	32.0	10.6	Pas.	24	1,450	1916	Wilmington, Del.	Wilmington, Del.
126844		St. s.	City of Carrabelle.....	12	6	41.2	12.7	4.8	Tow.	6	30	1892	Carrabelle, Fla.	Apalachicola, Fla.
223221	MFOQ	St. s.	CITY OF CHATTANOOGA.....	5,801	4,313	391.8	52.1	14.0	Pas.	92	2,700	1923	Newport News, Va.	Savannah, Ga.
157279		St. s.	City of Cheboygan.....	247	163	98.0	29.9	10.0	Pas.	6	425	1890	Cleveland, Ohio	Port Huron, Mich.
126493		St. s.	City of Chester.....	611	327	185.5	29.0	9.0	Pas.	23	650	1838	Wilmington, Del.	Wilmington, Del.
204080		St. p.	CITY OF CLEVELAND III.....	4,568	2,403	390.0	54.2	22.3	Pas.	146	6,000	1907	Wyandotte, Mich.	Detroit, Mich.
222110		St. s.	City of Clinton.....	57	30	57.8	22.8	8.2	Fer.	2	100	1922	Clinton, Wash.	Seattle, Wash.
200840	KTBS	St. s.	CITY OF COLUMBUS.....	5,433	4,111	377.5	49.0	15.8	Pas.	67	5,000	1904	Chester, Pa.	Savannah, Ga.
221006	MCJS	St. s.	CITY OF DALHART.....	5,841	3,750	401.9	54.2	31.3	Frt.	46	2,800	1921	Tampa, Fla.	Tampa, Fla.
219277	LTVC	St. s.	CITY OF DALLAS.....	2,550	1,580	251.0	43.6	23.8	Frt.	27	1,600	1919	Toledo, Ohio	Philadelphia, Pa.
204851		*St. p.	City of Dardanelle.....	59	59	91.5	20.7	4.4	Fer.	13	125	1907	Catsburg, Ky.	Memphis, Tenn.
126546		St. p.	CITY OF DETROIT II.....	1,910	1,454	286.6	40.8	14.0	Pas.	76	2,800	1839	Wyandotte, Mich.	Detroit, Mich.
209571		St. p.	CITY OF DETROIT III.....	6,061	3,328	455.8	55.5	22.5	Pas.	200	9,000	1912do.	Do.
220622	MCHF	St. s.	CITY OF ELWOOD.....	0,171	3,797	395.5	55.0	31.4	Frt.	41	2,800	1920	New Orleans, La.	New Orleans, La.
127242		St. p.	CITY OF ERIE.....	2,498	1,280	316.0	44.0	15.0	Pas.	100	2,200	1898	Wyandotte, Mich.	Cleveland, Ohio.
218018	LRBQ	St. s.	CITY OF EUREKA.....	5,728	3,541	410.0	54.2	27.6	Frt.	43	2,500	1919	Portland, Oreg.	Portland, Oreg.
218682	LSGQ	St. s.	CITY OF FAIRBURY.....	5,053	3,094	390.0	54.2	27.6	Frt.	43	2,500	1919	Hog Island, Pa.	Philadelphia, Pa.
216614	LVPV	St. s.	CITY OF FLINT.....	4,963	3,033	390.0	54.2	27.8	Frt.	42	2,500	1920do.	Do.
220847	MBCK	St. s.	CITY OF FORT WORTH.....	6,501	4,016	395.3	53.1	31.4	Frt.	39	3,000	1920	Wilmington, N. C.	Wilmington, N. C.
220564	MBJT	St. s.	CITY OF FREETOWN.....	4,469	2,628	340.1	49.2	28.7	Tnk.	30	1,800	1920	Baltimore, Md.	New York, N. Y.
126130	KBLV	St. s.	City of Gloucester.....	500	395	142.5	28.0	11.0	Pas.	22	600	1883	Brooklyn, N. Y.	Boston, Mass.
210065		St. s.	CITY OF GRAND RAPIDS.....	3,061	1,572	291.0	48.0	27.0	Pas.	75	4,000	1912	Cleveland, Ohio	Chicago, Ill.
126988		St. p.	CITY OF HOLLAND.....	1,749	1,577	266.0	69.2	13.4	Pas.	77	2,460	1893	Wyandotte, Mich.	Do.
219228	LTQK	*St. s.	CITY OF HOUSTON.....	2,600	1,610	251.0	43.6	26.2	Frt.	33	1,500	1919	Duluth, Minn.	Philadelphia, Pa.
127467		*St. p.	City of Huntington.....	63	68	84.3	26.8	3.6	Fer.	2	102	1900	Middleport, Ohio	Cincinnati, Ohio.
130869		*St. p.	City of Huntington.....	75	75	115.0	25.0	3.5	Fer.	8	119	1837	Madison, Ind.	Pittsburgh, Pa.
126081		St. p.	City of Jacksonville.....	459	395	160.5	32.5	6.6	Pas.	31	700	1882	Wilmington, Del.	New York, N. Y.
219745	LVVQ	St. s.	CITY OF JOLLET.....	6,501	4,016	395.3	55.1	31.4	Frt.	43	2,800	1920	Wilmington, N. C.	Wilmington, N. C.
220116	LVQK	St. s.	CITY OF LORDSBURG.....	3,545	2,179	324.0	46.2	25.0	Frt.	40	1,600	1920	Moble, Ala.	Moble, Ala.

(a) British st. y. Christabel.

(b) st. y. Christabel.

(c) U. S. S. Christabel.

(d) Formerly st. s. Wm. H. Walker.

(e) Formerly st. s. Mikado.

(f) Formerly st. s. City of Long Beach.

(g) Formerly *st. p. Nina Paden.

(h) Formerly st. s. Columbia.

(i) Formerly st. s. (a) Majesty.

(j) Whatcom.

(k) Formerly st. s. Duluth.

(l) Formerly st. p. City of Cleveland.

(m) Formerly st. s. Lake Fillon.

(n) Formerly *st. p. Enquirer.

(o) Formerly st. p. City of Detroit.

(p) Formerly st. p. (a) City of Mackinac.

(q) Formerly st. p. (b) City of Mackinac II.

(r) Formerly st. s. Lake Strymon.

(s) Formerly st. p. New Pike.

MERCHANT STEAM VESSELS OF THE UNITED STATES—Continued.

Official No.	Signal letters.	Rtg.	Name of vessel.	Gross tonnage.	Net tonnage.	Length.	Breadth.	Depth.	Service.	Crew.	Indicated horsepower.	When built.	Where built.	Home port (where permanent document issues).
215488	LHQH	St. s.	CITY OF LOS ANGELES	12,042	6,992	560.4	62.8	19.9	Pas.	189	4,192	1899	Danzig, Germany	Los Angeles, Calif.
127086	KLWV	St. s.	CITY OF LOWELL	2,976	1,877	322.8	49.7	17.7	Pas.	92	4,600	1894	Bath, Me.	New London, Conn.
200755		St. s.	City of Manette	14	9	45.6	10.6	3.2	Pas.	2	40	1904	South Seattle, Wash.	Seattle, Wash.
126614		St. s.	City of Marquette	341	206	114.2	25.3	9.1	Pas.	13	238	1890	Manitowoc, Wis.	Milwaukee, Wis.
216133		St. p.	City of Martinez	819	516	150.8	35.8	12.9	Fer.	6	250	1917	Pittsburg, Calif.	San Francisco, Calif.
207363	LBKQ	St. s.	CITY OF MONTGOMERY	5,425	4,045	371.6	49.7	15.4	Pas.	72	2,800	1910	Newport News, Va.	Savannah, Ga.
126358		St. p.	City of Nanticoke	56	39	89.0	21.0	3.6	Fer.	3	80	1885	Rock Island, Ill.	Chicago, Ill.
125736		St. p.	City of Newburgh	416	301	133.0	26.5	10.8	Fer.	6	600	1879	Newburgh, N. Y.	Albany, N. Y.
221966		St. s.	CITY OF NEW BERN	294	184	146.8	20.2	10.9	Fer.	10	400	1900	New Bern, N. C.	New York, N. Y.
206414	LBTM	St. s.	CITY OF NORFOLK	2,379	1,617	297.5	46.5	18.2	Pas.	59	750	1911	Sparrows Point, Md.	Baltimore, Md.
218515	LVKG	St. s.	CITY OF OMAHA	6,527	4,049	398.7	55.1	31.4	Fer.	43	2,800	1919	Wilmington, N. C.	Wilmington, N. O.
125488		St. s.	City of Pekin	95	67	99.2	17.4	6.9	Fer.	4	280	1875	Chicago, Ill.	Peoria, Ill.
207201		St. s.	CITY OF PHILADELPHIA	749	435	182.9	32.0	11.8	Pas.	24	1,250	1910	Wilmington, Del.	Wilmington, Del.
219256	LTRW	St. s.	CITY OF PHILADELPHIA	2,674	1,663	233.4	43.7	26.8	Pas.	35	1,600	1919	Ashabula, Ohio	Philadelphia, Pa.
126507		St. p.	City of Portsmouth	457	308	145.0	30.0	10.0	Fer.	4	600	1888	Wilmington, Del.	Norfolk, Va.
220677	MBQQ	St. s.	CITY OF RAYVILLE	5,910	3,797	401.9	54.2	31.8	Fer.	46	2,800	1920	Tampa, Fla.	Tampa, Fla.
126500		St. p.	City of Reading	576	445	145.0	30.1	11.0	Pas.	7	1,000	1889	Wilmington, Del.	Philadelphia, Pa.
211710		St. s.	CITY OF RICHMOND	1,923	1,127	261.6	33.1	14.1	Fer.	55	2,600	1913	Sparrows Point, Md.	Baltimore, Md.
221818		St. p.	City of Richmond	408	238	168.0	34.1	11.8	Fer.	6	600	1921	Alameda, Calif.	San Francisco, Calif.
214654		St. s.	City of Ridgefield	59	56	65.0	15.3	4.6	Fer.	1	55	1916	Ridgefield, Wash.	Portland, Ore.
206381	LBTH	St. s.	CITY OF ROME	3,043	2,300	309.1	46.2	19.8	Pas.	54	1,700	1911	Camden, N. J.	Savannah, Ga.
126974		St. p.	CITY OF SAUGATUCK	1,785	1,282	266.2	69.2	13.4	Pas.	77	2,400	1893	Wyandotte, Mich.	Chicago, Ill.
126333		St. p.	CITY OF ST. IGNACE	1,923	1,324	272.0	40.6	14.6	Pas.	75	2,600	1898	do	Detroit, Mich.
126927		St. p.	CITY OF ST. JOSEPH	1,430	1,012	254.0	34.0	18.6	Pas.	40	1,200	1890	West Bay City, Mich.	Chicago, Ill.
218396	LVCS	St. s.	CITY OF ST. JOSEPH	5,091	3,119	390.0	54.2	27.8	Fer.	41	2,500	1919	Hog Island, Pa.	Philadelphia, Pa.
207363	LBKR	St. s.	CITY OF ST. LOUIS	5,425	4,025	371.6	49.7	15.4	Pas.	70	2,300	1910	Newport News, Va.	Savannah, Ga.
223873		St. p.	City of San Rafael	484	308	172.0	30.8	13.4	Fer.	8	650	1924	Alameda, Calif.	San Francisco, Calif.
85419		St. s.	City of Sarnia	186	126	107.2	29.4	11.7	Pas.	8	370	1880	Detroit, Mich.	Port Huron, Mich.
200307	KWGG	St. s.	CITY OF SAVANNAH	5,654	4,379	381.5	49.0	15.8	Pas.	62	5,000	1907	Chester, Pa.	Savannah, Ga.
126586		St. p.	City of Seattle	272	186	121.5	33.2	8.6	Fer.	4	270	1888	Portland, Ore.	San Francisco, Calif.
126035	KHLJ	St. s.	City of Seattle	1,957	1,143	244.6	40.0	15.0	Pas.	59	2,500	1890	Philadelphia, Pa.	Tacoma, Wash.
219606	LVPS	St. s.	CITY OF SHERMAN	5,401	3,394	400.7	54.2	30.2	Fer.	42	3,000	1920	Pensacola, Fla.	Pensacola, Fla.
218645	LSBR	St. s.	CITY OF SPOKANE	6,406	4,774	461.7	54.8	32.1	Fer.	44	2,800	1919	Seattle, Wash.	Seattle, Wash.
203910		St. p.	City of Stamford	427	290	140.8	35.0	9.8	Fer.	13	450	1907	Kennebunkport, Me.	New York, N. Y.
206015		St. s.	City of Tacoma	460	398	142.2	34.7	8.5	Fer.	7	300	1900	St. Johns, Ore.	Tacoma, Wash.
221831		St. s.	City of Tacoma	197	130	113.2	23.6	9.4	Fer.	5	400	1921	Tacoma, Wash.	Do.
120437		St. p.	City of Tampa	395	323	161.6	24.2	8.0	Pas.	14	300	1881	Wilmington, Del.	Tampa, Fla.
126738		St. p.	City of Taunton	2,881	1,998	283.0	43.0	18.2	Fer.	40	2,800	1892	Chelsea, Mass.	Fall River, Mass.
126738		St. p.	CITY OF TOLEDO	796	496	232.0	33.2	12.8	Pas.	40	1,350	1891	Toledo, Ohio	Detroit, Mich.
219872	LWGT	St. s.	CITY OF VERNON	5,401	3,384	400.7	54.2	30.2	Fer.	42	3,000	1920	Pensacola, Fla.	Pensacola, Fla.
220161	LWRD	St. s.	CITY OF WEATHERFORD	5,401	3,384	400.7	54.2	30.2	Fer.	42	3,000	1920	do	Pensacola, Fla.
207202		St. s.	CITY OF WILMINGTON	749	435	192.9	32.0	11.8	Pas.	24	1,250	1910	Wilmington, Del.	Wilmington, Del.
126246		St. s.	City of Yonkers	170	116	107.0	28.6	8.8	Fer.	6	250	1834	Athens, N. Y.	New York, N. Y.
217276	LNWP	St. s.	Clackamas	2,922	1,724	297.8	49.8	25.6	Fer.	59	1,800	1919	Portland, Ore.	Portland, Ore.
222441		St. s.	Claire A. Moran	106	45	81.3	20.6	9.9	Tow.	3	350	1919	Kingston, N. Y.	New York, N. Y.
218258	LNBF	St. s.	CLAIRTON	6,631	4,111	396.5	55.0	31.4	Fer.	54	2,500	1919	Kearny, N. J.	Newark, N. J.
220040		St. p.	CLAIRTON	364	280	147.6	33.4	5.3	Tow.	16	750	1919	Ambridge, Pa.	Pittsburgh, Pa.
125594		St. s.	Clara	75	40	78.5	23.0	7.1	Fer.	6	250	1877	Tottenville, N. Y.	New York, N. Y.
127636		St. s.	Clara	24	16	47.0	14.2	6.0	Tow.	3	50	1902	Bordentown, N. J.	Philadelphia, Pa.
222646		St. p.	Clara Bond	109	109	110.5	26.0	4.2	Tow.	12	254	1922	Decatur, Ala.	Nashville, Tenn.
126378		St. p.	Clara Brown	190	111	99.8	22.1	4.1	Pas.	6	100	1896	Tacoma, Wash.	Pt. Townsend, Wash.
20460		St. s.	Clara McWilliams	50	25	62.0	17.6	7.9	Tow.	3	225	1874	Brooklyn, N. Y.	New Haven, Conn.
126596		St. s.	Clara A. Elliott	21	13	50.2	12.3	5.0	Fer.	5	40	1853	Baugatuck, Mich.	Grand Haven, Mich.
217947	LFRJ	St. s.	Clara H. Doane	96	45	87.4	20.2	10.4	Tow.	11	400	1919	East Boothbay, Me.	Boston, Mass.
213533		St. s.	CLARA	3,372	2,139	327.2	49.2	22.9	Fer.	30	1,500	1915	Sparrows Point, Md.	New York, N. Y.
223917		St. s.	Claremont	1,138	774	189.0	39.0	19.0	Fer.	15	2,000	1907	Alameda, Calif.	New York, N. Y.
218907	LNBF	St. s.	Claremont	1,261	712	295.5	34.0	18.2	Fer.	25	900	1917	Hockanum, Wash.	San Francisco, Calif.
219145	LTKV	St. s.	Claremont	1,177	60	95.8	24.0	12.2	Tow.	11	50	1910	Sturgeon Bay, Wis.	New York, N. Y.
205430		St. s.	CLARENCE FX	89	61	81.4	18.4	7.2	Pas.	3	120	1908	Buffalo, N. Y.	Buffalo, N. Y.
127300		St. s.	CLARENCE M. LAMB	4,180	2,555	418.4	50.0	24.5	Fer.	25	1,200	1898	Lorain, Ohio	Duluth, Minn.
211679		St. s.	Clarence M. Lamb	29	17	61.5	16.5	7.5	Fer.	6	90	1913	Erle, Pa.	Erle, Pa.
126376		St. s.	Claribel	23	11	55.6	18.6	6.3	Tow.	3	69	1875	Belleville, N. J.	Newport News, Va.
218946	LSWP	St. s.	Claribel	58	34	74.9	16.0	6.3	Tow.	3	260	1891	Benton Harbor, Mich.	New Orleans, La.
216047		St. p.	CLARK MILLS	3,283	2,000	324.0	46.2	25.0	Fer.	37	1,500	1919	Newark, N. J.	Newark, N. J.
218946		St. s.	Clare	563	496	157.3	34.3	5.6	Fer.	13	400	1918	Portland, Ore.	Portland, Ore.
211556		St. s.	Clatwa	49	33	81.8	20.8	5.3	Pas.	4	200	1913	Dobson, Wash.	Seattle, Wash.
127431	KPWG	St. s.	CLAUDINE	846	615	178.6	32.0	15.1	Pas.	57	1,000	1890	Glasgow, Scotland	Honolulu, Hawaii
219284	LTVJ	St. s.	CLAUDRUS	5,549	3,417	409.8	54.2	27.7	Fer.	34	2,800	1919	Portland, Ore.	New York, N. Y.
219184	LTNK	St. s.	CLAVARACK	5,590	3,453	390.0	54.2	27.8	Fer.	43	2,500	1919	Hog Island, Pa.	Philadelphia, Pa.

1 Formerly (a) German st. s. Grosser Kurfurst.

2 Formerly st. s. Acchus.

3 Formerly st. s. City of Henry.

4 Formerly st. s. Lake Elsmore.

5 Formerly st. s. Suwannee.

6 Formerly st. p. (a) City of Alpena.

7 Formerly st. p. (b) City of Alpena II.

8 Formerly st. p. City of Cleveland.

9 Formerly st. p. City of Chicago.

10 Formerly st. s. Garland.

11 Formerly st. p. City of Vancouver.

12 Formerly st. p. Fred'k de Bary.

13 Formerly U. S. Navy launch 63.

14 Formerly st. s. Petrolia.

15 Formerly st. s. O. x.

16 Formerly Hawaiian st. s. Claudine.

MERCHANT STEAM VESSELS OF THE UNITED STATES—Continued.

Official No.	Signal letters.	Rig.	Name of vessel.	Gross tonnage.	Net tonnage.	Length.	Breadth.	Depth.	Service.	Crew.	Indicated horsepower.	When built.	Where built.	Home port (where permanent document issued).
						Feet.	Feet.	Feet.						
127618		St. s.	Clay Foreman.....	86	16	22.7	15.3	6.4	Tow.	8	100	1902	Elizabeth City, N. C.	Elizabeth City, N. C.
81105		St. s.	Clayton Keboe.....	76	40	55.0	16.3	5.7	Frt.	6	150	1885	South Norwalk, Conn.	New York, N. Y.
219686	LVTB	St. s.	CLEARWATER.....	4,970	3,048	390.0	54.2	27.8	Frt.	41	2,500	1920	Hog Island, Pa.	Philadelphia, Pa.
219689	LVTD	St. s.	CLEMENCE MORSE.....	6,061	3,769	402.6	53.2	32.0	Frt.	35	2,700	1920	Alexandria, Va.	Alexandria, Va.
121205		St. s.	CLEMENS A. REISS.....	4,378	3,267	437.5	50.2	24.5	Frt.	31	1,700	1901	Chicago, Ill.	Cleveland, Ohio.
220733	MBRS	St. s.	CLEMENT SMITH.....	7,508	4,612	431.0	50.2	33.4	Tnk.	84	2,900	1920	Baltimore, Md.	Baltimore, Md.
86581	KRCN	St. s.	Cleone.....	228	126	123.0	30.0	0.5	Frt.	15	200	1901	Alameda, Calif.	Marshfield, Oreg.
217795	LQMD	St. s.	Cleopatra.....	1,616	197	142.0	31.6	14.4	Tow.	14	850	1919	South Somerset, Mass.	New York, N. Y.
206651		St. p.	CLEOMONT.....	1,864	1,174	271.5	39.2	11.5	Pas.	45	1,500	1911	Newburgh, N. Y.	Do.
145937		St. s.	CLETUS SCHNEIDER.....	3,623	2,665	370.8	50.2	24.2	Frt.	21	1,200	1902	Toledo, Ohio.	Cleveland, Ohio.
206044		St. s.	CLIFFORD F. MOLL.....	5,141	3,894	444.0	54.2	29.0	Frt.	23	1,650	1909	Ecosse Mich.	Buffalo, N. Y.
219357	LVOF	St. s.	CLIFFWOOD.....	5,104	3,127	390.0	54.2	27.8	Frt.	43	3,500	1919	Hog Island, Pa.	Philadelphia, Pa.
33858		St. s.	CLIFTON.....	1,713	1,318	306.0	38.0	24.0	Frt.	23	1,300	1892	West Superior, Wis.	Cleveland, Ohio.
223359		St. s.	Clifton.....	49	33	60.9	18.2	7.9	Tow.	5	150	1921	Milford, Del.	New York, N. Y.
207180		St. p.	CLIMAX.....	119	77	80.0	27.4	8.0	Tow.	7	225	1872	Brooklyn, N. Y.	Do.
217672	LQFB	St. s.	CLIMAX.....	56	55	95.0	19.6	4.3	Frt.	11	108	1910	Lookport, La.	New Orleans, La.
4870		St. s.	CLINACO.....	437	298	143.0	27.7	14.8	Tow.	18	800	1819	Elizabeth, N. J.	New York, N. Y.
12721		St. p.	Clinton.....	586	407	152.9	32.8	11.8	Fer.	6	300	1862	New York, N. Y.	Do.
12728		St. s.	Clinton.....	29	20	57.0	15.4	4.7	Wat.	2	150	1898	East Rockaway, N. Y.	Newport News, Va.
127245		St. s.	CLINTON.....	40	27	55.7	15.4	5.4	Tow.	4	225	1886	Newburgh, N. Y.	Philadelphia, Pa.
203640		St. s.	CLINTON.....	124	82	95.0	24.6	6.2	Frt.	6	110	1888	Mount Clemens, Mich.	Sandusky, Ohio.
203354		St. s.	Clio.....	193	135	103.0	28.0	6.6	Pas.	9	350	1909	Philadelphia, Pa.	Norfolk, Va.
218740	LSKQ	St. p.	Clio.....	70	70	115.0	21.0	4.4	Tow.	9	185	1908	Crescent, La.	Memphis, Tenn.
128489		St. p.	Chippewagon.....	2,475	1,466	266.3	48.9	23.2	Frt.	45	1,500	1919	Bellingham, Wash.	New York, N. Y.
208961		St. s.	Chippewagon.....	138	120	134.0	23.2	5.1	Tow.	7	100	1888	Haynes Landing, W. Va.	New Orleans, La.
106775		St. s.	Chippewagon.....	32	32	54.2	16.0	4.0	Tow.	5	150	1910	Milford, Del.	New York, N. Y.
219635	LTHB	St. s.	Chippewagon.....	150	102	123.5	28.0	6.8	Pas.	12	300	1890	Mathews Bluff, S. C.	Savannah, Ga.
219633	LVQT	St. s.	Chippewagon.....	2,459	1,447	267.4	46.1	23.1	Frt.	45	1,500	1919	Bellingham, Wash.	Seattle, Wash.
125086		St. p.	Chippewagon.....	4,969	3,037	390.0	54.3	27.8	Frt.	42	3,500	1920	Hog Island, Pa.	Philadelphia, Pa.
200213		St. p.	Clyde.....	99	79	125.0	19.0	4.0	Tow.	18	492	1870	Dubuque, Iowa.	Chicago, Ill.
219226	LTQH	St. s.	Clyde.....	99	99	135.0	24.0	5.0	Tow.	13	350	1903	Brownsville, Pa.	Pittsburgh, Pa.
207665	LBNW	St. s.	COAHOMA COUNTY.....	5,590	3,453	390.0	54.2	27.8	Frt.	45	3,000	1919	Hog Island, Pa.	Philadelphia, Pa.
219111	LFWO	St. s.	COALINGA.....	875	562	193.0	33.0	13.1	Tnk.	10	400	1910	Oakland, Calif.	San Francisco, Calif.
140834		St. s.	COALINGA.....	7,887	4,956	471.0	58.0	32.9	Tnk.	48	3,400	1902	West Hartlepool, Eng.	Los Angeles, Calif.
207187	LBHJ	St. s.	COASTWISE.....	86	54	58.0	23.0	6.9	Frt.	5	150	1886	Tottenville, N. Y.	New York, N. Y.
217953	LQVN	St. s.	COASTWISE.....	4,015	2,444	359.0	49.2	26.9	Frt.	32	1,988	1910	Camden, N. J.	Do.
217655	LQDH	St. s.	COAXET.....	6,038	3,742	401.4	53.2	31.9	Frt.	44	2,800	1919	Vancouver, Wash.	Portland, Oreg.
219030	LTFG	St. s.	COCHIN.....	2,559	1,630	267.3	46.0	23.6	Frt.	37	1,400	1918	Houston, Tex.	Houston, Tex.
220104	LWPT	St. s.	COCKAPOSET.....	5,995	4,443	402.5	53.0	33.0	Frt.	48	2,900	1919	Baypoint, Calif.	San Francisco, Calif.
220608	MDLF	St. s.	COCKAPOSET.....	187	101	98.0	25.5	13.0	Tow.	7	450	1920	Jacksonville, Fla.	New York, N. Y.
125135		St. s.	CODY.....	5,104	3,113	390.0	54.2	27.8	Frt.	47	2,500	1920	Hog Island, Pa.	Philadelphia, Pa.
219482	LVHR	St. s.	Coe F. Young.....	65	33	74.3	19.0	8.6	Tow.	7	231	1872	Sleightsburg, N. Y.	Albany, N. Y.
219481	LVHQ	St. s.	COELLEDA.....	5,590	3,453	390.0	54.2	27.8	Frt.	43	2,500	1920	Hog Island, Pa.	Philadelphia, Pa.
127398		St. s.	CORU D'ALENE.....	5,104	3,128	390.0	54.2	27.8	Frt.	37	2,500	1920	do.	Do.
217211	LNBS	St. s.	COHANNET.....	60	34	71.2	20.0	7.9	Tow.	3	250	1900	Bath, Me.	Fall River, Mass.
217254	LNVN	St. s.	COHANNET.....	5,268	3,269	390.7	54.8	30.4	Frt.	32	2,000	1918	Quincy, Mass.	Boston, Mass.
217776	LQKN	St. s.	CORATO.....	3,545	2,179	324.0	48.2	25.0	Frt.	37	1,800	1918	Newark, N. J.	Newark, N. J.
219293	LTVQ	St. s.	CORKEST.....	6,176	4,401	401.4	53.2	31.9	Frt.	51	2,800	1919	Vancouver, Wash.	Portland, Oreg.
219547	LYMN	St. s.	COLD BROOK.....	5,104	3,127	390.0	54.2	27.8	Frt.	42	2,500	1919	Hog Island, Pa.	Philadelphia, Pa.
218518	LSBJ	St. s.	COLD HARBOR.....	5,080	3,116	390.0	54.2	27.8	Frt.	35	2,500	1920	do.	Do.
219616	LVBQ	St. s.	COLD SPRING.....	6,075	3,780	400.5	54.2	30.4	Frt.	53	3,000	1919	Newburgh, N. Y.	New York, N. Y.
220758	MBSJ	St. s.	COLD WATER.....	5,590	3,453	390.0	54.2	27.8	Frt.	43	2,500	1920	Hog Island, Pa.	Philadelphia, Pa.
219546	LVMK	St. s.	COLIN H. LIVINGSTONE.....	6,071	3,781	402.6	53.2	32.0	Frt.	44	2,900	1920	Alexandria, Va.	Alexandria, Va.
212699		St. s.	COLLAMAER.....	5,112	3,133	390.0	54.2	27.8	Frt.	35	2,500	1920	Hog Island, Pa.	Philadelphia, Pa.
219778	LWOJ	St. s.	COLLIER.....	134	134	137.9	27.0	8.7	Tow.	11	350	1914	Dravosburg, Pa.	Pittsburgh, Pa.
217167	LNPR	St. s.	COLLINGSWORTH.....	5,101	3,125	390.0	54.2	27.8	Frt.	42	2,800	1920	Hog Island, Pa.	Philadelphia, Pa.
214060	LFSP	St. s.	COLMA.....	2,526	1,500	267.2	46.2	23.7	Frt.	35	1,400	1918	Tacoma, Wash.	Seattle, Wash.
127553		St. s.	COLOMBIA.....	5,643	3,448	390.0	48.7	32.5	Pas.	125	3,350	1915	Flushing, Holland	San Francisco, Calif.
223237		St. s.	COLOWEL.....	8,879	3,944	356.0	50.9	28.0	Frt.	27	1,900	1901	Wyandotte, Mich.	Cleveland, Ohio.
219108	LTMQ	St. s.	COL CLAYTON.....	304	247	122.6	23.5	10.3	Pas.	14	700	1919	Milwaukee, Wis.	New York, N. Y.
219878	LWBF	St. s.	COL ROCKWELL.....	399	129	125.2	23.6	12.9	Frt.	14	500	1919	Levis, Quebec	Fort Arthur, Tex.
127743	KSJN	St. s.	COL ROOSEVELT.....	307	177	125.0	23.4	15.6	Frt.	16	500	1919	Kingsport, Ontario	Do.
218570		St. s.	COL E. L. DRAKE.....	4,221	3,000	390.0	50.0	21.5	Tnk.	31	6,000	1903	Philadelphia, Pa.	San Francisco, Calif.
209185		St. s.	COL J. H. HORTON.....	52	41	59.5	14.8	6.0	Pas.	4	78	1891	Ithaca, N. Y.	Rochester, N. Y.
120683		St. s.	COL JAMES M. SCHOONMAKER.....	8,603	6,650	590.0	64.2	34.2	Frt.	24	3,500	1911	Ecosse, Mich.	Pittsburgh, Pa.
120683		St. s.	COL JOHN P. GATNOR.....	153	78	91.5	21.0	10.4	Tow.	12	500	1893	Philadelphia, Pa.	New York, N. Y.

1 Formerly st. s. Wm. A. Cumming.
 1 Formerly st. s. Frank T. Heflinger.
 1 Formerly st. s. Gualala.
 1 Formerly st. s. Thomas Adams.
 1 Formerly st. s. Samuel Mather.
 1 Formerly st. s. Balesbed.

1 Formerly U. S. S. Commodore Morris.
 1 Formerly *st. p. H. C. Whiteman.
 1 Formerly *st. p. Alpha.
 1 Formerly *st. s. Clayton.
 1 Formerly British st. s. Pectan.

1 Formerly st. s. (a) Lizzie M. Conklin.
 1 Formerly *st. p. Alice.
 1 Formerly Dutch st. s. Colombia.
 1 Formerly U. S. Q. M. C. st. s. Col. Clayton.
 1 Formerly British st. s. No. 60.
 1 Formerly British st. s. Col. Roosevelt.

MERCHANT STEAM VESSELS OF THE UNITED STATES—Continued.

Official No.	Signal letters.	Rig.	Name of vessel.	Gross tonnage.	Net tonnage.	Length.	Breadth.	Depth.	Service.	Crew.	Indicated horsepower.	When built.	Where built.	Home port (where permanent document issues).
107474	KPHF	St. y.	COLONIA.....	269	151	163.7	22.3	10.9	Yct.	20	2,000	1899	Chester, Pa.	New York, N. Y.
137700		St. s.	Colonia.....	200	126	103.5	28.2	10.6	Lgt.	10	260	1902	Brooklyn, N. Y.	Do.
157173		St. p.	Colonia.....	535	402	201.4	32.4	9.4	Frt.	36	500	1885	Cleveland, Ohio.	Cleveland, Ohio.
205611		St. s.	Colorado.....	25	17	55.9	11.2	4.4	Frt.	3	20	1899	Indian River, Mich.	Detroit, Mich.
100826		St. s.	Colorado.....	45	22	70.6	15.0	6.2	Frt.	5	200	1891	St. Louis, Mo.	St. Louis, Mo.
218613	LSDM	St. s.	COLORADO SPRINGS.....	6,864	5,347	439.8	54.2	27.1	Tow.	42	2,800	1919	Seattle, Wash.	Seattle, Wash.
6497		St. p.	Columbia.....	593	416	184.0	31.7	12.3	Frt.	8	326	1867	Brooklyn, N. Y.	New York, N. Y.
91772		St. s.	COLUMBIA.....	255	142	133.6	30.0	8.6	Pass.	8	350	1885	Wyandotte, Mich.	Chicago, Ill.
118244		St. s.	Columbia.....	62	31	74.0	17.1	9.9	Tow.	4	270	1888	Buffalo, N. Y.	Port Huron, Mich.
126144		St. s.	Columbia.....	56	48	87.0	20.0	9.0	Tow.	5	300	1872	Brooklyn, N. Y.	Philadelphia, Pa.
125507		St. p.	Columbia.....	663	535	220.0	34.0	7.2	Frt.	20	409	1876	Wilmington, Del.	Do.
125614		St. p.	Columbia.....	388	284	141.0	30.0	7.7	Pass.	6	409	1877	do	Do.
126578		St. s.	Columbia.....	130	104	92.7	17.4	9.2	Frt.	4	180	1890	Lockport, N. Y.	Buffalo, N. Y.
129823		St. s.	Columbia.....	182	70	102.0	24.3	11.3	Tow.	5	250	1891	North Bend, Oreg.	Seattle, Wash.
126882		St. s.	Columbia.....	83	41	81.0	17.2	7.5	Feb.	12	180	1922	Grand Haven, Mich.	Marquette, Mich.
127099		St. p.	Columbia.....	910	690	165.0	36.6	13.3	Pass.	6	500	1896	Chester, Pa.	Norfolk, Va.
127116		St. s.	COLUMBIA.....	84	57	77.0	18.0	9.0	Tow.	3	270	1896	Philadelphia, Pa.	Wilmington, Del.
127422		St. s.	COLUMBIA.....	92	47	80.2	20.1	8.1	Tow.	3	350	1900	Ferrysburg, Mich.	Detroit, Mich.
127665		St. s.	COLUMBIA.....	968	549	200.0	45.0	18.0	Pass.	20	2,000	1902	Wyandotte, Mich.	Do.
136594		St. s.	Columbia.....	36	24	33.3	16.0	6.1	Tow.	4	124	1897	Baltimore, Md.	Washington, D. C.
136686		St. s.	Columbia.....	104	72	90.0	20.5	10.6	Tow.	12	180	1908	Madison, Md.	New York, N. Y.
222625		St. p.	Columbia.....	74	53	94.6	18.0	4.2	Frt.	6	60	1922	Columbia, La.	New Orleans, La.
217107	LNKO	St. s.	Columbus.....	2,561	1,628	207.3	46.0	23.6	Frt.	41	1,400	1918	Bath, Me.	Bath, Me.
8195		St. s.	Columbus.....	16	8	41.3	11.7	5.8	Tow.	3	50	1892	Brooklyn, N. Y.	New York, N. Y.
202923		St. p.	Colusa.....	795	587	176.5	41.9	8.3	Frt.	19	275	1911	San Francisco, Calif.	San Francisco, Calif.
212859	LDWH	St. s.	COLUSA.....	5,873	3,636	409.0	55.2	26.3	Frt.	54	3,000	1913	Port Glasgow, Scotland.	New York, N. Y.
127207		St. s.	Colwell.....	18	5	51.9	13.0	4.6	Tow.	3	60	1897	Hwaco, Wash.	Astoria, Oreg.
128316	KDFC	St. s.	Comal.....	2,964	2,251	320.0	42.8	21.4	Pass.	58	1,900	1880	Chester, Pa.	New York, N. Y.
127111	KMLR	St. s.	COMANCHE.....	3,866	2,477	346.6	46.0	18.9	Pass.	52	3,328	1906	Philadelphia, Pa.	New York, N. Y.
207715		St. s.	Comanche.....	78	44	56.4	17.2	5.0	Frt.	4	110	1895	Baldwinsville, N. Y.	New York, N. Y.
211319		St. s.	COMANCHE.....	696	447	133.7	25.5	15.6	Frt.	21	400	1912	Seattle, Wash.	Georgetown, S. C.
201825		St. y.	COMANCHE.....	67	45	115.8	12.5	7.6	Yct.	13	100	1905	New York, N. Y.	Seattle, Wash.
214472	LOVY	St. s.	COMBER.....	302	97	115.0	22.8	13.4	Feb.	11	600	1916	Manitowoc, Wis.	New York, N. Y.
127381		St. s.	Comet.....	18	13	50.0	12.4	4.2	Feb.	2	80	1899	Buffalo, N. Y.	Horton, Mass.
127583		St. s.	Comet.....	77	47	74.4	22.0	6.1	Pass.	4	100	1891	Portland, Me.	Grand Haven, Mich.
201071		St. s.	COMET.....	97	85	63.6	25.0	9.1	Frt.	5	690	1904	Saunderstown, R. I.	New York, N. Y.
209083		St. s.	COMET.....	104	70	72.3	20.0	9.6	Frt.	9	350	1910	Baltimore, Md.	Do.
211398	LDBV	St. s.	COMET.....	2,486	1,258	250.0	43.0	26.0	Yct.	26	1,300	1913	Lorain, Ohio.	Hartford, Conn.
206078	KWVH	St. y.	COMFORT.....	92	70	80.0	17.5	8.2	Yct.	5	75	1909	Bristol, R. I.	New York, N. Y.
219905	LWDE	St. s.	COMMACK.....	5,620	3,452	390.0	54.2	27.8	Frt.	40	2,500	1920	Hog Island, Pa.	Philadelphia, Pa.
110103		St. s.	Commander.....	74	50	70.0	14.4	9.0	Tow.	5	250	1872	Philadelphia, Pa.	New York, N. Y.
116671		St. s.	Commander.....	160	90	103.8	24.8	8.9	Pass.	5	180	1895	South Portland, Me.	Savannah, Ga.
129682		St. s.	Commander.....	99	49	76.3	21.7	9.6	Pass.	5	180	1893	Wilmington, Del.	New York, N. Y.
126645		St. s.	Commodore.....	112	98	99.0	19.0	6.0	Drp.	4	148	1878	Milwaukee, Wis.	Toledo, Ohio.
209347		St. s.	COMMERCE.....	280	190	114.6	33.0	13.0	Frt.	8	125	1911	Manitowoc, Wis.	Chicago, Ill.
210227		St. p.	Commerco.....	32	24	75.0	15.9	3.6	Tow.	4	60	1912	Mount Carmel, Ill.	Evansville, Ind.
127670		St. s.	Commerco.....	127	85	85.1	26.8	8.0	Frt.	9	200	1901	Athens, N. Y.	New York, N. Y.
218017	LHOB	St. s.	COMMERCIAL COURIER.....	2,111	1,278	291.5	41.2	25.8	Frt.	34	800	1903	Rostock, Germany.	Wilmington, Del.
215570	LBTJ	St. s.	COMMERCIAL GUIDE.....	4,782	2,960	406.7	55.2	25.6	Frt.	43	3,100	1911	Hamburg, Germany.	Do.
213368	LHNM	St. s.	COMMERCIAL PATENT- FINDER.....	4,780	2,953	395.1	40.4	27.4	Frt.	35	2,400	1906	Newcastle, England.	Do.
220800	MBKV	St. s.	COMMERCIAL SPIRIT.....	4,633	2,905	390.4	53.1	27.0	Frt.	27	2,500	1920	Tacoma, Wash.	Do.
218710	LJOW	St. s.	COMMERCIAL TRADER.....	4,840	3,001	396.0	51.0	27.3	Frt.	45	2,500	1905	Newcastle-on-Tyne, Eng.	Do.
220601	MBHK	St. s.	COMMERCIAL TRAVELER.....	4,607	2,890	390.3	53.1	27.0	Frt.	28	2,500	1920	Tacoma, Wash.	Do.
218094	LRFN	St. s.	Commissioner.....	272	129	108.3	28.2	13.0	Wrk.	10	500	1915	Brunswick, Ga.	New York, N. Y.
92480		St. s.	Commodore.....	62	31	67.2	18.0	8.0	Tow.	4	190	1892	West Troy, N. Y.	Do.
126412		St. s.	Commodore.....	125	79	96.0	30.8	8.5	Frt.	5	80	1887	Wilmington, Del.	Do.
127521		St. s.	Commodore Bartlett.....	58	39	77.8	15.2	5.5	Frt.	4	150	1901	Oroton, N. Y.	Baltimore, Md.
221099		St. s.	Commodore Jarvis.....	287	126	116.0	27.0	6.0	Frt.	6	1,126	1903	Bronte, Canada.	Rochester, N. Y.
220639		St. s.	Commodore Perry.....	71	44	72.9	16.1	6.8	Frt.	8	113	1920	Buffalo, N. Y.	Erle, Pa.
205140		St. p.	COMMONWEALTH.....	5,980	2,500	437.9	55.0	19.3	Pass.	250	5,000	1908	Philadelphia, Pa.	Fall River, Mass.
220647	KVRH	St. s.	Comport.....	180	122	96.4	30.4	9.7	Frt.	6	240	1906	Tottenville, N. Y.	New York, N. Y.

1 Formerly st. y.
2 Formerly st. p.
3 Formerly st. s.
4 Formerly st. s.
5 Formerly st. s.
6 Formerly st. s.
7 Formerly st. s.
8 Formerly st. s.
9 Formerly st. s.
10 Formerly st. s.
11 Formerly st. s.
12 Formerly st. s.
13 Formerly st. s.
14 Formerly st. s.
15 Formerly st. s.
16 Formerly st. s.
17 Formerly st. s.
18 Formerly st. s.
19 Formerly st. s.
20 Formerly st. s.
21 Formerly st. s.
22 Formerly st. s.
23 Formerly st. s.
24 Formerly st. s.
25 Formerly st. s.
26 Formerly st. s.
27 Formerly st. s.
28 Formerly st. s.
29 Formerly st. s.
30 Formerly st. s.
31 Formerly st. s.
32 Formerly st. s.
33 Formerly st. s.
34 Formerly st. s.
35 Formerly st. s.
36 Formerly st. s.
37 Formerly st. s.
38 Formerly st. s.
39 Formerly st. s.
40 Formerly st. s.
41 Formerly st. s.
42 Formerly st. s.
43 Formerly st. s.
44 Formerly st. s.
45 Formerly st. s.
46 Formerly st. s.
47 Formerly st. s.
48 Formerly st. s.
49 Formerly st. s.
50 Formerly st. s.
51 Formerly st. s.
52 Formerly st. s.
53 Formerly st. s.
54 Formerly st. s.
55 Formerly st. s.
56 Formerly st. s.
57 Formerly st. s.
58 Formerly st. s.
59 Formerly st. s.
60 Formerly st. s.
61 Formerly st. s.
62 Formerly st. s.
63 Formerly st. s.
64 Formerly st. s.
65 Formerly st. s.
66 Formerly st. s.
67 Formerly st. s.
68 Formerly st. s.
69 Formerly st. s.
70 Formerly st. s.
71 Formerly st. s.
72 Formerly st. s.
73 Formerly st. s.
74 Formerly st. s.
75 Formerly st. s.
76 Formerly st. s.
77 Formerly st. s.
78 Formerly st. s.
79 Formerly st. s.
80 Formerly st. s.
81 Formerly st. s.
82 Formerly st. s.
83 Formerly st. s.
84 Formerly st. s.
85 Formerly st. s.
86 Formerly st. s.
87 Formerly st. s.
88 Formerly st. s.
89 Formerly st. s.
90 Formerly st. s.
91 Formerly st. s.
92 Formerly st. s.
93 Formerly st. s.
94 Formerly st. s.
95 Formerly st. s.
96 Formerly st. s.
97 Formerly st. s.
98 Formerly st. s.
99 Formerly st. s.
100 Formerly st. s.

101 Formerly st. s.
102 Formerly st. s.
103 Formerly st. s.
104 Formerly st. s.
105 Formerly st. s.
106 Formerly st. s.
107 Formerly st. s.
108 Formerly st. s.
109 Formerly st. s.
110 Formerly st. s.
111 Formerly st. s.
112 Formerly st. s.
113 Formerly st. s.
114 Formerly st. s.
115 Formerly st. s.
116 Formerly st. s.
117 Formerly st. s.
118 Formerly st. s.
119 Formerly st. s.
120 Formerly st. s.
121 Formerly st. s.
122 Formerly st. s.
123 Formerly st. s.
124 Formerly st. s.
125 Formerly st. s.
126 Formerly st. s.
127 Formerly st. s.
128 Formerly st. s.
129 Formerly st. s.
130 Formerly st. s.
131 Formerly st. s.
132 Formerly st. s.
133 Formerly st. s.
134 Formerly st. s.
135 Formerly st. s.
136 Formerly st. s.
137 Formerly st. s.
138 Formerly st. s.
139 Formerly st. s.
140 Formerly st. s.
141 Formerly st. s.
142 Formerly st. s.
143 Formerly st. s.
144 Formerly st. s.
145 Formerly st. s.
146 Formerly st. s.
147 Formerly st. s.
148 Formerly st. s.
149 Formerly st. s.
150 Formerly st. s.
151 Formerly st. s.
152 Formerly st. s.
153 Formerly st. s.
154 Formerly st. s.
155 Formerly st. s.
156 Formerly st. s.
157 Formerly st. s.
158 Formerly st. s.
159 Formerly st. s.
160 Formerly st. s.
161 Formerly st. s.
162 Formerly st. s.
163 Formerly st. s.
164 Formerly st. s.
165 Formerly st. s.
166 Formerly st. s.
167 Formerly st. s.
168 Formerly st. s.
169 Formerly st. s.
170 Formerly st. s.
171 Formerly st. s.
172 Formerly st. s.
173 Formerly st. s.
174 Formerly st. s.
175 Formerly st. s.
176 Formerly st. s.
177 Formerly st. s.
178 Formerly st. s.
179 Formerly st. s.
180 Formerly st. s.
181 Formerly st. s.
182 Formerly st. s.
183 Formerly st. s.
184 Formerly st. s.
185 Formerly st. s.
186 Formerly st. s.
187 Formerly st. s.
188 Formerly st. s.
189 Formerly st. s.
190 Formerly st. s.
191 Formerly st. s.
192 Formerly st. s.
193 Formerly st. s.
194 Formerly st. s.
195 Formerly st. s.
196 Formerly st. s.
197 Formerly st. s.
198 Formerly st. s.
199 Formerly st. s.
200 Formerly st. s.

201 Formerly st. s.
202 Formerly st. s.
203 Formerly st. s.
204 Formerly st. s.
205 Formerly st. s.
206 Formerly st. s.
207 Formerly st. s.
208 Formerly st. s.
209 Formerly st. s.
210 Formerly st. s.
211 Formerly st. s.
212 Formerly st. s.
213 Formerly st. s.
214 Formerly st. s.
215 Formerly st. s.
216 Formerly st. s.
217 Formerly st. s.
218 Formerly st. s.
219 Formerly st. s.
220 Formerly st. s.
221 Formerly st. s.
222 Formerly st. s.
223 Formerly st. s.
224 Formerly st. s.
225 Formerly st. s.
226 Formerly st. s.
227 Formerly st. s.
228 Formerly st. s.
229 Formerly st. s.
230 Formerly st. s.
231 Formerly st. s.
232 Formerly st. s.
233 Formerly st. s.
234 Formerly st. s.
235 Formerly st. s.
236 Formerly st. s.
237 Formerly st. s.
238 Formerly st. s.
239 Formerly st. s.
240 Formerly st. s.
241 Formerly st. s.
242 Formerly st. s.
243 Formerly st. s.
244 Formerly st. s.
245 Formerly st. s.
246 Formerly st. s.
247 Formerly st. s.
248 Formerly st. s.
249 Formerly st. s.
250 Formerly st. s.
251 Formerly st. s.
252 Formerly st. s.
253 Formerly st. s.
254 Formerly st. s.
255 Formerly st. s.
256 Formerly st. s.
257 Formerly st. s.
258 Formerly st. s.
259 Formerly st. s.
260 Formerly st. s.
261 Formerly st. s.
262 Formerly st. s.
263 Formerly st. s.
264 Formerly st. s.
265 Formerly st. s.
266 Formerly st. s.
267 Formerly st. s.
268 Formerly st. s.
269 Formerly st. s.
270 Formerly st. s.
271 Formerly st. s.
272 Formerly st. s.
273 Formerly st. s.
274 Formerly st. s.
275 Formerly st. s.
276 Formerly st. s.
277 Formerly st. s.
278 Formerly st. s.
279 Formerly st. s.
280 Formerly st. s.
281 Formerly st. s.
282 Formerly st. s.
283 Formerly st. s.
284 Formerly st. s.
285 Formerly st. s.
286 Formerly st. s.
287 Formerly st. s.
288 Formerly st. s.
289 Formerly st. s.
290 Formerly st. s.
291 Formerly st. s.
292 Formerly st. s.
293 Formerly st. s.
294 Formerly st. s.
295 Formerly st. s.
296 Formerly st. s.
297 Formerly

MERCHANT STEAM VESSELS OF THE UNITED STATES—Continued.

Official No.	Signal letters.	Rig.	Name of vessel.	Gross tonnage.	Net tonnage.	Length.	Breadth.	Depth.	Service.	Crew.	Indicated horsepower.	When built.	Where built.	Home port. (where permanent document issues).
206622		St. s.	Comstock	20	14	45.0	14.0	4.5	Tow.	2	40	1911	Croton-on-Hudson, N. Y.	Albany, N. Y.
127407	KPSB	St. s.	COMUS	4,760	2,920	361.6	48.3	15.8	Pat.	75	3,800	1900	Newport News, Va.	New York, N. Y.
126369		St. p.	Conanicut	353	241	125.5	28.0	10.0	Fer.	8	225	1886	Wilmington, Del.	Newport, R. I.
126719	KJHD	St. s.	CONCHO	3,724	2,640	329.5	47.0	21.2	Pat.	49	2,000	1891	Chester, Pa.	New York, N. Y.
130526	KIOV	St. s.	Concord	1,248	697	246.0	46.0	15.5	Pat.	55	1,700	1891	Wilmington, Del.	Do.
136374	KLRJ	St. y.	Condor	197	134	149.1	20.1	9.7	Yct.	1	300	1893	Nyack, N. Y.	Savannah, Ga.
220103	LVPB	St. s.	Condor	187	101	88.0	25.5	13.0	Tow.	13	450	1920	Jacksonville, Fla.	New York, N. Y.
219942	LWJV	St. s.	CONERATTA	5,620	3,452	390.0	54.2	27.8	Frt.	41	2,500	1920	Hog Island, Pa.	Philadelphia, Pa.
150221		St. s.	Conenaught	85	53	87.0	22.0	7.0	Msc.	4	150	1881	Brooklyn, N. Y.	New York, N. Y.
127057		St. s.	Coney Island	31	15	51.1	14.5	6.6	Tow.	3	150	1894	Gravesend, N. Y.	Do.
126918		St. s.	Confidence	53	26	68.5	17.1	7.3	Tow.	6	150	1892	Bordentown, N. J.	Newark, N. J.
127307		St. s.	Confidence	65	33	78.7	18.3	8.0	Tow.	6	325	1898	Baltimore, Md.	Boston, Mass.
127000		St. s.	Connaut	62	31	69.0	18.0	10.2	Tow.	4	300	1893	Buffalo, N. Y.	Buffalo, N. Y.
214061		St. s.	CONNEAUT	4,749	3,027	415.9	56.0	27.5	Frt.	24	1,775	1916	Ecorse, Mich.	Detroit, Mich.
205871		St. s.	CONNELLY BROTHERS	9	6	37.0	10.8	4.5	Frt.	3	10	1908	Buffalo, N. Y.	Buffalo, N. Y.
217071	LNHS	St. s.	CONNERSVILLE	2,232	1,358	253.5	43.6	20.2	Frt.	32	1,250	1918	Ashtabula, Ohio	New York, N. Y.
219902	LWHQ	St. s.	CONNERSVILLE	5,620	3,452	390.0	54.2	27.8	Frt.	42	2,500	1920	Hog Island, Pa.	Philadelphia, Pa.
217400	LPHD	St. s.	CONNOTON	2,324	1,396	251.0	43.6	22.2	Frt.	37	1,200	1918	Superior, Wis.	New York, N. Y.
127533		St. s.	Conqueror	21	14	42.9	14.2	6.5	Tow.	4	200	1901	Long Island City, N. Y.	Do.
214651		St. p.	Conqueror	204	126	136.6	26.0	4.7	Tow.	17	430	1916	Elizabeth, Pa.	Pittsburgh, Pa.
211105		St. s.	CONRAD STARKE	163	104	82.0	22.0	13.2	Tow.	10	600	1913	Manitowoc, Wis.	Milwaukee, Wis.
217622	LQBP	St. s.	CONSORT	3,285	2,002	324.0	46.2	25.0	Frt.	37	1,500	1918	Newark, N. J.	Newark, N. J.
218945	LSWN	St. s.	CONTINENTAL BRIDGE	3,283	2,000	324.0	46.2	25.0	Frt.	37	1,500	1919	do.	Do.
217267	LNVD	St. s.	CONTOCOOK	2,344	1,419	251.0	43.6	22.2	Frt.	37	1,200	1918	Superior, Wis.	New York, N. Y.
212630		St. p.	Contra Costa	4,463	3,276	414.3	67.2	18.5	Fer.	16	6,000	1914	Oakland, Calif.	San Francisco, Calif.
125182		St. s.	Convoy	78	39	89.5	19.0	9.2	Tow.	7	400	1873	Philadelphia, Pa.	Baltimore, Md.
201842		St. s.	Convoy	77	52	70.5	19.4	8.7	Tow.	6	100	1904	Tottenville, N. Y.	New York, N. Y.
219045	LTFS	St. s.	COOK	3,287	1,958	324.0	46.2	25.0	Frt.	37	1,500	1919	Newark, N. J.	Newark, N. J.
126735		St. p.	Cooper's Point	389	261	141.0	30.0	7.7	Fer.	6	453	1879	Wilmington, Del.	Philadelphia, Pa.
219743	LWVN	St. s.	COOT	409	169	139.4	26.2	14.3	Fsh.	28	550	1919	Savannah, Ga.	Rockland, Me.
217819	LQNK	St. s.	COPALGROVE	2,324	1,396	261.0	43.6	22.2	Frt.	27	1,200	1919	Superior, Wis.	New York, N. Y.
217635	LQVM	St. s.	COPPEHAS	2,163	1,280	250.5	43.7	20.1	Frt.	39	1,260	1919	Manitowoc, Wis.	Do.
212646	LDRM	St. s.	COPPENAME	3,251	1,938	333.3	42.6	15.9	Pat.	71	2,500	1908	Belfast, Ireland	Do.
205472		St. s.	Coquille	63	36	76.7	15.7	7.9	Frt.	3	160	1898	Coquille City, Ore.	Astoria, Ore.
127163	KMVQ	St. s.	Coquille River	416	265	146.2	34.2	12.4	Frt.	19	280	1896	Foster, Ore.	San Francisco, Cal.
217871	LQNK	St. s.	COQUINA	2,140	1,281	250.5	43.7	20.1	Frt.	39	1,260	1919	Manitowoc, Wis.	Philadelphia, Pa.
219046	LTJV	St. s.	COQUIT	3,283	1,936	324.0	46.2	25.0	Frt.	37	1,500	1919	Newark, N. J.	Newark, N. J.
126228		St. s.	Cora A. Sheldon	92	46	100.0	20.3	8.2	Tow.	5	160	1884	Saugatuck, Mich.	Toledo, Ohio
125369		St. s.	Cora L. Staples	64	27	65.1	16.8	8.2	Tow.	10	250	1872	Wilmington, Del.	New York, N. Y.
95873		St. s.	Cora	34	17	67.0	14.0	6.5	Tow.	4	125	1886	Philadelphia, Pa.	Philadelphia, Pa.
127120		St. s.	CORALIA	4,349	3,264	413.2	48.0	24.0	Frt.	25	1,350	1896	Cleveland, Ohio	Duluth, Minn.
217870	LQRJ	St. s.	CORAPARK	2,163	1,280	250.5	43.7	20.1	Frt.	42	1,260	1919	Manitowoc, Wis.	Norfolk, Va.
77362		St. s.	CORDOVA	1,200	985	220.0	40.0	14.0	Frt.	25	800	1899	West Bay City, Mich.	Detroit, Mich.
206655	LOHP	St. s.	CORDOVA	2,273	1,406	238.7	41.2	20.9	Pat.	30	1,200	1912	Wilmington, Del.	New York, N. Y.
220332		St. s.	CORDOVA	287	181	140.0	24.0	8.0	Tow.	16	800	1920	Jeffersonville, Ind.	New Orleans, La.
120808		St. s.	CORINTHIA	69	34	68.5	16.9	8.0	Tow.	9	225	1890	Philadelphia, Pa.	Philadelphia, Pa.
127721	KBFV	St. y.	Corinthia	64	36	80.1	16.0	6.6	Yct.	5	50	1903	New York, N. Y.	New York, N. Y.
219317	LTWN	St. s.	CORINTO	1,973	1,161	261.1	40.0	9.5	Frt.	37	1,200	1905	Bramberhaven, Germany.	San Francisco, Calif.
212382		St. s.	Cornorant	41	23	69.0	18.0	5.9	Fsh.	4	90	1914	Erie, Pa.	Erie, Pa.
92840	KNJW	St. y.	Cornelia	59	40	67.7	15.1	8.4	Yct.	2	450	1898	New York, N. Y.	Chicago, Ill.
125920		St. s.	Cornelia	41	21	66.2	15.0	7.3	Tow.	6	160	1881	Tottenville, N. Y.	Boston, Mass.
214382	LOIK	St. s.	CORNELLIA	3,129	1,944	327.7	46.7	23.5	Frt.	23	2,500	1916	Sparrows Point, Md.	New York, N. Y.
127417		St. s.	CORNELLIA COOK	51	27	76.6	18.4	8.6	Tow.	7	150	1900	Portland, Ore.	Seattle, Wash.
205535		St. s.	CORNELLUS W. LAWRENCE	172	117	92.8	22.4	11.6	Fht.	12	600	1908	Newburgh, N. Y.	New York, N. Y.
127451		St. s.	CORNELL	3,449	3,439	454.0	50.2	25.0	Frt.	25	2,000	1900	South Chicago, Ill.	Duluth, Minn.
219492		St. s.	Cornell	173	87	94.3	25.2	12.2	Tow.	8	700	1919	New York, N. Y.	New York, N. Y.
204980		St. s.	CORNING	204	102	89.0	25.1	12.2	Tow.	7	600	1908	Newport News, Va.	Do.
213098	LFBG	St. s.	CORNTING	5,073	3,026	385.7	52.4	28.5	Tnk.	33	1,500	1913	Dietrichsdorf, Germany.	Do.
222746	MFBO	St. s.	CORNISH	1,827	1,094	233.6	40.2	24.3	Frt.	34	1,300	1923	Sparrows Point, Md.	Boston, Mass.
219057	LRCV	St. s.	CORNUCOPIA	2,163	1,280	260.5	43.7	20.1	Frt.	42	1,260	1919	Manitowoc, Wis.	New York, N. Y.
126401		St. s.	Corona	150	75	93.6	22.4	10.4	Pat.	12	625	1886	Camden, N. J.	New Orleans, La.
126850		St. s.	Corona	51	18	64.3	17.0	6.0	Tow.	6	65	1892	Duluth, Minn.	Duluth, Minn.
205586		St. p.	Corona	16	10	57.1	16.0	3.0	Pat.	8	75	1903	Alva, Fla.	Miami, Fla.
215918	LJNW	St. s.	CORONADO	5,989	3,684	402.6	53.0	32.0	Frt.	46	2,500	1918	Oakland, Calif.	San Francisco, Calif.
219601	LVBG	St. s.	Corone	2,916	1,726	267.8	49.8	25.6	Frt.	26	1,400	1920	Portland, Ore.	New York, N. Y.
208330	LBBV	St. s.	COROZAL	3,109	1,920	335.0	46.8	22.7	Frt.	35	1,600	1911	Newport News, Va.	Do.

1 Formerly st. s. Chas. H. Pike.

2 Formerly st. s. Norfolk.

3 Formerly st. s. Embala.

4 Formerly st. s. Phenix.

5 Formerly st. s. Triumph.

6 Formerly British st. s. Coppename.

7 Formerly st. s. Harry Schaubel, Jr.

(a) Jesse Spalding.

1 Formerly st. s. Mooremack.

(b) Vindal.

1 Formerly st. s. Frank E. Esherick.

(a) German st. s. Admiral Tirpitz.

(b) st. s. Governor Forbes.

11 Formerly (c) Norwegian st. s. Governor Forbes.

(d) st. s. Governor Forbes.

(e) st. s. Caldas.

11 Formerly st. y. (a) Margaret.

(b) Larrita.

11 Formerly st. s. Dragonman.

11 Formerly German st. s. Mohicau.

(a) G. O. Clarke.

11 Formerly st. s. (b) New York Central No. 3.

(c) A. W. Whitman.

MERCHANT STEAM VESSELS OF THE UNITED STATES—Continued.

Official No.	Signal letters.	Rig.	Name of vessel.	Gross tonnage.	Net tonnage.	Length.	Breadth.	Depth.	Service.	Crew.	Indicated horsepower.	When built.	Where built.	Home port (where permanent document issues).
217197	LNRH	St. s.	CORRALES.....	2,146	1,237	250.8	43.7	20.4	Frt.	43	1,250	1918	Manitowoc, Wis.	Milwaukee, Wis.
177228	KNWS	St. y.	CORSAIR.....	1,138	727	270.0	32.3	20.9	Yet.	52	4,450	1899	Newburgh, N. Y.	New York, N. Y.
126373		St. s.	Corvus.....	288	206	148.8	24.2	7.5	Frt.	21	263	1882	Wilmington, Del.	Do.
126474	LGBT	St. s.	Corvica.....	2,284	1,788	289.8	44.8	21.0	Frt.	28	1,200	1888	Cleveland, Ohio.	Boston, Mass.
217011	LNDW	St. s.	CORCOANA.....	2,146	1,287	250.5	43.7	20.4	Frt.	35	1,550	1918	Manitowoc, Wis.	Milwaukee, Wis.
218906	LBOV	St. s.	CORSON.....	4,999	3,074	390.0	54.2	27.6	Frt.	42	3,500	1919	Hog Island, Pa.	Philadelphia, Pa.
24604		St. s.	CORTLAND.....	80	40	87.1	19.6	10.0	Frt.	2	100	1868	Brooklyn, N. Y.	New York, N. Y.
161077		St. s.	CORTLAND.....	48	33	58.2	17.3	6.6	Tow.	5	110	1895	Buffalo, N. Y.	Philadelphia, Pa.
218310	LRPN	St. s.	Corvallis.....	2,922	1,724	267.8	49.8	25.6	Frt.	43	1,500	1919	Portland, Oreg.	Do.
200479		St. s.	CORVUS.....	4,651	3,451	416.0	50.0	24.0	Frt.	22	1,500	1903	West Bay City, Mich.	Cleveland, Ohio.
219299	LTSQ	St. s.	CORVUS.....	5,651	3,422	410.0	54.2	27.6	Frt.	37	5,000	1919	Portland, Oreg.	New York, N. Y.
229432		St. s.	Coryell.....	12	8	46.3	10.2	4.5	Pas.	3	40	1890	East Bocton, Mass.	Boston, Mass.
219289	LTRB	St. s.	COSKATA.....	3,267	1,978	324.0	46.2	25.0	Frt.	37	1,500	1919	Newark, N. J.	Newark, N. J.
126741	KJNP	St. s.	COSTA RICA.....	1,783	1,166	221.6	36.0	19.3	Frt.	34	700	1891	Chester, Pa.	San Francisco, Calif.
218422	LRTP	St. s.	COSTIGAN.....	6,126	3,800	400.7	54.2	30.4	Frt.	44	3,000	1919	Harriman, Pa.	Philadelphia, Pa.
218760	LSMO	St. s.	COTATI.....	5,963	4,385	402.6	53.0	32.0	Ref.	40	2,800	1919	Oakland, Calif.	San Francisco, Calif.
212490		St. s.	Cotoco.....	27	15	51.6	15.5	5.7	Tow.	2	35	1908	Phoenix, N. Y.	Buffalo, N. Y.
217270	LNWH	St. s.	COTOPAXI.....	2,351	1,433	238.4	43.7	25.1	Frt.	30	1,350	1918	Ecorse, Mich.	New York, N. Y.
217423	LPJQ	St. s.	COTTONWOOD.....	2,450	1,485	258.4	43.7	24.5	Frt.	42	1,350	1918	do.	Duluth, Minn.
217513	LPKD	St. s.	COULBE.....	2,450	1,485	258.4	43.7	24.5	Frt.	25	1,350	1919	do.	Do.
218583	LSQG	St. s.	Coulter.....	2,565	1,575	267.3	46.0	23.6	Frt.	37	1,400	1919	Tampa, Fla.	Tampa, Fla.
217287	LPBG	St. s.	COVAGEOUS.....	7,992	4,758	440.0	56.0	35.2	Frt.	45	5,000	1918	Alameda, Calif.	San Francisco, Calif.
127179	KNBL	St. y.	COURIER.....	35	44	91.3	15.8	8.5	Yet.	9	280	1897	South Boston, Mass.	Washington, D. C.
206926		St. s.	COURTNEY L.....	48	33	61.0	16.0	8.0	Fsh.	5	55	1906	Lorain, Ohio.	Chicago, Ill.
217774	LQJN	St. s.	COVALT.....	2,450	1,485	258.4	43.7	24.5	Frt.	42	1,350	1919	Ecorse, Mich.	Do.
217810	LQNB	St. s.	COVANA.....	2,372	1,413	258.4	43.7	24.5	Frt.	37	1,350	1919	do.	San Francisco, Calif.
214708		St. p.	Cowitz.....	99	72	109.2	26.6	4.8	Tow.	8	350	1917	Portland, Oreg.	Portland, Oreg.
125078		St. p.	Coxsackie.....	77	41	60.4	33.4	7.4	Fer.	4	125	1878	New Baltimore, N. Y.	Albany, N. Y.
214914		St. s.	Coxton.....	648	373	115.3	32.2	14.6	Frt.	5	300	1917	Elizabethport, N. J.	New York, N. Y.
202136	LQVQ	St. s.	Craftsman.....	358	197	128.0	29.9	13.7	Tow.	21	1,000	1919	Solomons, Md.	Baltimore, Md.
218373		St. s.	Craig.....	32	21	53.0	15.0	7.0	Tow.	4	190	1905	Toledo, Ohio.	Buffalo, N. Y.
218948	LRQH	St. s.	CRAIGSMERE.....	2,496	1,486	263.4	43.6	25.1	Frt.	36	1,350	1919	Ashtabula, Ohio.	Norfolk, Va.
219416	LMWV	St. s.	CRAINCREEK.....	2,292	1,367	253.5	43.8	20.4	Frt.	36	1,250	1918	Ecorse, Mich.	Do.
221033	MOKL	St. s.	CRAKTON ANDERSON.....	6,998	4,302	435.0	56.2	33.6	Tnk.	41	3,100	1921	Alameda, Calif.	Los Angeles, Calif.
217024	LNFS	St. s.	CRAWNEST.....	2,292	1,367	253.5	43.8	20.4	Frt.	48	1,250	1918	Ecorse, Mich.	Norfolk, Va.
202704		St. s.	CRAWFORD.....	1,197	814	191.4	44.0	15.8	Fer.	8	1,500	1905	Wilmington, Del.	New York, N. Y.
219203	LTPI	St. s.	CRAWFORD.....	6,527	4,049	393.7	55.1	31.4	Frt.	42	2,800	1919	Wilmington, N. C.	Wilmington, N. C.
212886	LDQO	St. s.	CRASTER HALL.....	4,319	2,758	380.0	50.0	26.2	Frt.	49	2,000	1909	Port Glasgow, Scotland.	New York, N. Y.
217189	LNQV	St. s.	CRAVONNE.....	2,241	1,349	253.5	43.6	20.2	Frt.	32	1,250	1918	Ashtabula, Ohio.	Cleveland, Ohio.
218727	LMJW	St. s.	CRAWL KEYS.....	2,308	1,378	253.5	43.8	20.4	Frt.	48	1,500	1918	Ecorse, Mich.	New York, N. Y.
217055	LNHB	St. s.	CRAVON.....	2,292	1,367	253.5	43.8	20.4	Frt.	48	1,220	1918	do.	Do.
200217		St. s.	Credenda.....	34	23	67.0	16.6	6.4	Tow.	5	100	1903	Paulsboro, N. J.	Do.
91027		St. p.	Crighton.....	166	166	132.0	21.0	3.5	Tow.	1	1,392	1877	Point Harmar, Ohio.	Pittsburgh, Pa.
204256	KWDR	St. s.	CREOLE.....	6,362	3,849	407.0	53.0	26.7	Pas.	140	7,600	1907	Quincy, Mass.	New York, N. Y.
217276	LNWQ	St. s.	Cresap.....	2,922	1,724	267.8	49.8	25.6	Frt.	44	1,500	1918	Portland, Oreg.	Portland, Oreg.
115279		St. s.	Crescent.....	186	128	114.0	26.0	7.0	Pas.	8	250	1901	Albany, N. Y.	New York, N. Y.
120861		St. s.	Crescent.....	68	46	71.9	18.0	8.0	Tow.	5	175	1872	Philadelphia, Pa.	Do.
127013		St. s.	Crescent.....	35	22	69.0	15.2	6.6	Frt.	2	100	1891	Grand Haven, Mich.	Buffalo, N. Y.
207404		St. s.	Crescent.....	253	139	121.5	23.5	6.9	Pas.	11	100	1893	Jacksonville, Fla.	Jacksonville, Fla.
218564		St. s.	Crescent.....	285	237	135.0	34.0	9.6	Frt.	5	200	1910	Buffalo, N. Y.	Buffalo, N. Y.
127178		St. p.	Crescent.....	199	126	137.0	27.4	4.3	Tow.	5	550	1919	Wabasha, Minn.	St. Louis, Mo.
203602	KVQW	St. s.	CRESCENT CITY.....	4,112	3,028	406.0	48.2	24.0	Frt.	25	1,600	1897	Chicago, Ill.	Duluth, Minn.
92362		St. s.	Crescent City.....	701	380	180.0	38.1	12.6	Frt.	20	350	1906	Aberdeen, Wash.	San Francisco, Calif.
208562	LBVJ	St. s.	Cresco.....	90	45	84.0	20.4	8.0	Tow.	7	150	1891	Berkley, Va.	Philadelphia, Pa.
86715	JWBH	St. s.	CREST.....	244	113	114.3	22.5	11.6	Fsh.	18	450	1911	Quincy, Mass.	Boston, Mass.
204587		St. s.	Creston.....	2,350	1,651	267.0	40.5	16.4	Pas.	34	1,800	1882	Chester, Pa.	Baltimore, Md.
211044	LOTR	St. s.	CRETE.....	6,030	4,605	490.0	52.0	30.0	Frt.	32	1,600	1907	Lorain, Ohio.	Cleveland, Ohio.
200448	LTTF	St. s.	CRICKET.....	1,136	773	210.0	41.0	15.4	Frt.	25	950	1918	Alameda, Calif.	San Francisco, Calif.
219102	KBRQ	St. s.	CRIPPLE CREEK.....	6,320	4,668	402.6	54.8	32.1	Frt.	42	2,800	1919	Seattle, Wash.	Seattle, Wash.
145934	LTMJ	St. s.	CRISFIELD.....	236	190	110.5	24.1	12.6	Tow.	16	604	1903	Sparrows Point, Md.	Cape Charles, Va.
99423	KRSV	St. s.	CRISFIELD.....	6,321	4,670	402.6	54.8	32.1	Frt.	44	2,800	1919	Seattle, Wash.	Seattle, Wash.
212372	LDPS	St. p.	CRISTOBAL.....	9,604	7,028	489.5	58.0	28.9	Frt.	126	4,000	1902	Sparrows Point, Md.	New York, N. Y.
136677		St. s.	Crockett.....	1,023	902	221.1	46.0	8.0	Frt.	14	500	1893	Stockton, Calif.	San Francisco, Calif.
129617		St. s.	CROFTON HALL.....	5,773	3,661	406.2	52.1	27.9	Pas.	50	3,000	1913	Port Glasgow, Scotland.	New York, N. Y.
219416	LVDV	St. s.	CROLOMA.....	163	81	101.2	23.2	9.4	Tow.	6	498	1893	Seattle, Wash.	San Francisco, Calif.
		St. s.	Crosby.....	35	17	66.4	15.6	6.3	Tow.	6	100	1889	Benton Harbor, Mich.	Duluth, Minn.
		St. s.	CROSSKEYS.....	6,869	5,257	410.5	54.2	27.1	Frt.	43	2,800	1919	Seattle, Wash.	Seattle, Wash.

1 Formerly st. s. Titan.

2 Formerly Katherine T. Wilbur.

3 Formerly st. s. J. L. Weeks.

4 Formerly st. s. Susquehanna.

5 Formerly British st. s. Craster Hall.

6 Formerly st. s. (a) Credenda.

7 Formerly st. s. (b) U. S. N. Credenda.

8 Formerly (a) st. p. Mink No. 2.

9 (b) st. p. Clara Cavett.

10 Formerly st. s. Ursula.

11 Formerly st. s. Sammie.

12 Formerly st. s. Frank P. Gelken.

13 Formerly st. s. Jim Butler.

14 Formerly st. s. Mercy B.

15 Formerly st. s. Guyandotte.

16 Formerly st. s. Tremont.

17 Formerly st. p. H. J. Corcoran.

18 Formerly British st. s. Crofton Hall.

19 Formerly st. s. Ernest A. Hamill.

MERCHANT STEAM VESSELS OF THE UNITED STATES—Continued.

Official No.	Signal letters.	Rlg.	Name of vessel.	Gross tonnage.	Net tonnage.	Length.	Breadth.	Depth.	Service.	Crew.	Indicated horsepower.	When built.	Where built.	Home port (where permanent document issues).	
213030		St. s.	1 Crowley No. 9.	62	32	76.5	19.5	8.2	Tow.	4	250	1916	Oakland, Calif.	San Francisco, Calif.	
220039	LWNQ	St. s.	CROWN CITY	5,490	3,417	410.0	54.4	27.2	Frt.	40	3,500	1920	Los Angeles, Calif.	Los Angeles, Calif.	
202947		*St. p.	Crown Hill	366	134	132.4	26.0	4.6	Tow.	12	100	1906	Jeffersonville, Ind.	Cincinnati, Ohio	
200644		*St. p.	Crucible	281	110	150.0	27.0	4.0	Tow.	13	600	1904	do.	Pittsburgh, Pa.	
220487	MBOV	St. s.	CRUDON	1,370	760	242.5	36.9	9.0	Tnk.	20	750	1920	Violet, La.	Los Angeles, Calif.	
126369		St. s.	Cruiser	02	33	70.0	16.0	6.1	Tow.	3	166	1886	North Bend, Oreg.	Portland, Oreg.	
223361		*St. p.	Cruiser	237	161	130.0	28.6	5.8	Tow.	8	617	1923	Elizabeth, Pa.	Pittsburgh, Pa.	
127373		St. s.	Cub	19	11	45.0	12.0	5.0	Pas.	3	45	1898	San Francisco, Calif.	Nome, Alaska.	
205750		St. y.	Cuba	31	21	64.0	9.6	7.2	Yct.	2	40	1911	Massena, N. Y.	Ogdensburg, N. Y.	
27660	KLVM	St. s.	CUBA	2,963	1,612	299.5	40.0	17.0	Pas.	45	3,000	1894	Chester, Pa.	New York, N. Y.	
221220	MORW	St. s.	CUBA	2,479	1,118	325.0	47.2	18.0	Frt.	54	3,600	1921	Philadelphia, Pa.	New Haven, Conn.	
220582	MBKG	St. s.	CULBERSON	5,453	3,395	410.0	54.4	27.2	Frt.	40	3,500	1920	Los Angeles, Calif.	Los Angeles, Calif.	
207368		St. s.	Cumberland	115	57	87.5	20.0	11.2	Tow.	6	500	1910	Rockland, Me.	Portland, Me.	
220836		St. s.	Cumberland	69	31	61.6	23.0	6.5	Pas.	2	60	1919	Swanton, Vt.	Rouses Point, N. Y.	
127113	MBWL	St. s.	CUPRUM	6,062	3,770	402.5	53.0	32.0	Frt.	44	2,800	1920	Bay Point, Calif.	San Francisco, Calif.	
127131	KMNJ	St. s.	CURACAO	1,548	1,114	211.3	38.0	16.3	Frt.	29	1,050	1895	Philadelphia, Pa.	Tacoma, Wash.	
219411	LVDO	St. s.	CURLEW	408	209	130.4	25.2	11.2	Fsh.	27	500	1919	Savannah, Ga.	Rockland, Me.	
208114	LBRF	St. s.	CURRIER	4,711	2,869	370.0	52.1	27.0	Tnk.	38	2,100	1910	Quincy, Mass.	Port Arthur, Tex.	
214100		St. p.	Currituck	83	55	105.1	22.0	4.2	Pas.	7	80	1916	Norfolk, Va.	Norfolk, Va.	
126696		St. s.	Curtis Bay	133	66	90.0	22.3	10.5	Tow.	6	478	1890	Newburgh, N. Y.	Baltimore, Md.	
219240	LTRQ	St. s.	CUSHNET	3,545	2,174	324.0	46.2	25.0	Frt.	37	1,500	1910	Nowark, N. J.	Nowark, N. J.	
218329	LKQP	St. s.	CUSHNOC	5,405	3,321	400.7	51.2	30.1	Frt.	42	3,000	1919	Pensacola, Fla.	Pensacola, Fla.	
218783	LSND	St. s.	Custodian	359	199	126.0	29.0	13.7	Tow.	11	1,000	1919	Solomons, Md.	Cleveland, Ohio.	
217845		St. s.	Cutchogue	183	105	102.5	25.1	15.7	Tow.	6	250	1918	Wilmington, Del.	New York, N. Y.	
219241	LTRD	St. s.	CUTYHUNK	3,545	2,174	324.0	46.2	25.0	Frt.	37	1,500	1910	Nowark, N. J.	Nowark, N. J.	
220202	LWSF	St. s.	CUYAMACA	6,456	4,082	420.7	54.0	34.3	Frt.	47	2,800	1920	San Diego, Cal.	San Diego, Calif.	
201012		St. s.	CYLER ADAMS	5,037	3,768	474.0	52.0	29.0	Frt.	30	1,600	1904	Lorain, Ohio.	Duluth, Minn.	
205604		St. s.	Cygnat	59	40	68.5	15.8	7.2	Pas.	3	05	1908	Indian River, Mich.	Detroit, Mich.	
125000		St. p.	Cygnus	857	655	212.0	31.4	11.3	Pas.	21	900	1881	Chester, Pa.	New York, N. Y.	
200414		St. s.	CYGNUS	4,725	3,393	416.0	50.0	28.0	Frt.	22	1,500	1903	Lorain, Ohio.	Cleveland, Ohio.	
126618		St. s.	Cynthia	34	16	55.8	15.8	0.9	Tow.	4	113	1890	Baltimore, Md.	Baltimore, Md.	
127106	KVLW	St. y.	CENTIA	103	70	120.0	17.6	4.8	Frt.	8	350	1895	Detroit, Mich.	New York, N. Y.	
127531		St. s.	Cynthia	26	10	52.1	17.6	4.8	Frt.	3	90	1900	Saybrook, Conn.	New Haven, Conn.	
125994		St. s.	Cynthia No. 2	108	54	92.4	19.5	9.0	Tow.	7	500	1882	Philadelphia, Pa.	Savannah, Ga.	
127162		St. s.	Cypher	31	21	53.3	16.2	0.0	Frt.	4	125	1896	South Boston, Mass.	Philadelphia, Pa.	
214399		*St. p.	Cypress	102	60	105.3	24.3	3.5	Tow.	16	85	1916	Martinsville, La.	Pensacola, Fla.	
213125	KWTM	St. y.	CYTBRA	602	186	192.2	27.6	16.1	Yct.	33	1,650	1907	Leith, Scotland	New York, N. Y.	
D.															
216301		St. s.	D. Rightmyer	100	84	88.5	17.4	6.2	Frt.	3	100	1905	Phoenix, N. Y.	New York, N. Y.	
157257		*St. p.	D. A. Nisbet	64	64	106.8	20.9	3.7	Tow.	16	135	1889	Evansville, Ind.	Evansville, Ind.	
208706		St. s.	D. C. Shaw	64	43	77.0	19.4	8.7	Tow.	4	300	1911	Toledo, Ohio	Toledo, Ohio.	
217629	LQBV	St. s.	D. F. McAllister	207	141	102.6	25.5	12.2	Tow.	17	500	1919	Sharptown, Md.	New York, N. Y.	
214147		St. s.	D. G. Kerr	7,756	6,026	580.0	60.0	32.0	Frt.	30	2,000	1916	Lorain, Ohio.	Duluth, Minn.	
214353	LGHC	St. s.	D. G. Scofield	7,074	4,323	439.5	58.0	31.2	Tnk.	39	3,300	1916	San Francisco, Calif.	San Francisco, Calif.	
85696		St. s.	D. J. Conroy	48	24	75.0	17.0	8.0	Tow.	5	100	1881	Bordentown, N. J.	New York, N. Y.	
200602		St. s.	D. J. Swenle	143	71	88.2	23.4	10.4	Frb.	12	500	1880	Chicago, Ill.	Chicago, Ill.	
221308		*St. p.	D. M. Armstrong	103	103	120.6	29.5	3.4	Tow.	9	500	1921	Memphis, Tenn.	Memphis, Tenn.	
214599		St. s.	D. M. Clemons	7,728	6,020	580.0	60.0	32.0	Frt.	31	2,000	1910	Lorain, Ohio.	Duluth, Minn.	
201840		St. s.	D. M. Philbin	6,272	4,820	504.0	54.0	20.7	Frt.	24	1,800	1905	West Bay City, Mich.	Do.	
203979		St. s.	D. P. Mills	6,568	4,850	532.0	58.2	32.0	Frt.	21	1,800	1907	Ecorse, Mich.	Cleveland, Ohio.	
27687		St. s.	D. P. Perry	37	29	74.8	14.4	5.6	Pas.	4	130	1902	Manitowoc, Wis.	Marquette, Mich.	
220929		St. s.	D. R. Bostio	9	6	46.6	12.0	3.4	Frt.	2	20	1920	Wilmington, N. C.	Wilmington, N. C.	
157500		*St. p.	D. R. Campbell	718	409	175.1	35.4	5.9	Pas.	4	700	1893	Seattle, Wash.	St. Michael, Alaska.	
105218		St. s.	D. R. D. Co. No. 1	38	19	65.5	15.6	6.9	Tow.	4	80	1873	Kaighns Point, N. J.	Philadelphia, Pa.	
157378		St. s.	D. T. Helm	64	32	68.0	18.0	9.3	Tow.	5	300	1893	Benton Harbor, Mich.	Marquette, Mich.	
205762		*St. p.	D. T. Lane	135	135	141.3	28.0	4.3	Tow.	18	500	1904	Dana, W. Va.	Cincinnati, Ohio.	
218226	LRMO	St. s.	DANE COUNTY	3,283	2,000	324.0	46.2	25.0	Frt.	37	1,530	1919	Nowark, N. J.	Nowark, N. J.	
157014		St. s.	Daisy	33	16	60.1	13.4	5.4	Frt.	7	60	1880	New Orleans, La.	New Orleans, La.	
157479		St. s.	Daisy	30	20	69.0	12.0	4.5	Tow.	4	95	1897	Pockskill, N. Y.	New York, N. Y.	
205082	KWPG	St. s.	Daisy	079	379	175.0	38.7	14.0	Frt.	20	375	1908	Bandon, Oreg.	San Francisco, Calif.	
203747	KV5F	St. s.	Daisy Freeman	613	436	173.5	38.0	13.3	Frt.	22	425	1904	Fairhaven, Calif.	Do.	
209430	LCGJ	St. s.	Daisy Gadsby	818	478	189.5	41.1	14.3	Frt.	20	650	1911	Hoquiam, Wash.	Do.	
222719	MDWF	St. s.	Daisy Gray	1,187	655	216.2	43.3	15.5	Frt.	21	750	1922	Portland, Oreg.	Do.	
204105	KWVF	St. s.	Daisy McWilliams	119	81	83.0	22.2	10.0	Tow.	10	1,900	1907	Ncank, Conn.	New York, N. Y.	
214260	LGDQ	St. s.	Daisy Matthews	943	513	204.8	42.1	14.2	Frt.	20	650	1916	Hoquiam, Wash.	San Francisco, Calif.	

1 Formerly st. s. Paladine Brothers.

2 Formerly *st. p. Charley Jutte.

3 Formerly U. S. Q. M. C. Cub.

4 U. S. S. Resolute.

5 U. S. Q. M. C. Rawlins.

6 Formerly c. st. s. Yorktown.

7 U. S. S. Resolute.

8 U. S. S. Rawlins.

9 U. S. S. Powhatan.

† Concrete.

10 Formerly st. s. Chauncey M. Depew.

11 New York Central No. 2.

12 Gerard H. Kelley, Jr.

13 Formerly st. s. Sahara.

14 Formerly Joseph C. Gilchrist.

15 Formerly U. S. S. Thistle.

16 Formerly *st. p. F. Hilda Burdin.

17 Formerly a British st. y. Agawa.

18 b st. y. Agawa.

19 Formerly st. s. William M. Mills.

20 Formerly st. s. Gen'l G. Mott.

21 Formerly st. s. Sylvania.

22 Formerly st. s. York.

23 Formerly st. s. Amanda Powell.

24 b Peter Hagan.

25 a McAllister Bros.

26 b Hugh Bros.

27 c Margaret F. McWilliams.

† Iron.

MERCHANT STEAM VESSELS OF THE UNITED STATES—Continued.

Official No.	Signal letters.	Rig.	Name of vessel.	Gross tonnage.	Net tonnage.	Length.			Breadth.	Depth.	Service.	Crew.	Indicated horsepower.	When built.	Where built.	Home port (where permanent document issues).
						Feet.	Feet.	Feet.								
211723	LDHB	St. s.	Daisy Putnam	586	476	201.2	41.0	14.0			Frt.	21	650	1913	Aberdeen, Wash.	San Francisco, Calif.
210763	LCQR	St. s.	DAKOTAN	6,501	4,014	407.7	53.7	28.1			Frt.	64	4,000	1912	Sparrows Point, Md.	New York, N. Y.
217899	LPPV	St. s.	Dalgada	2,499	1,472	267.3	46.0	22.8			Frt.	40	1,350	1918	Mobile, Ala.	Mobile, Ala.
217421	LPJM	St. s.	DALLAS	4,756	2,963	377.0	52.0	25.8			Frt.	54	2,500	1918	Shooters Island, N. Y.	New York, N. Y.
219820		St. s.	Dalzelia	173	87	94.3	25.2	12.2			Tow.	13	700	1920	New York, N. Y.	Do.
3916		St. s.	Dalzelline	125	85	87.5	22.4	10.3			Tow.	6	200	1902	Tottenville, N. Y.	Do.
220494	MBHF	St. s.	Dalwellite	176	29	94.0	24.6	12.0			Tow.	8	700	1920	Benton Harbor, Mich.	Do.
217656	LQDJ	St. s.	Damacan	2,533	1,529	267.3	46.0	23.6			Frt.	37	1,400	1918	Houston, Tex.	Houston, Tex.
157205		St. s.	Dandy	115	67	92.8	20.0	9.6			Tow.	9	425	1883	Camden, N. J.	Baltimore, Md.
223309		St. p.	Dan O'Sullivan	140	140	125.8	28.0	6.0			Tow.	5	600	1923	Mound City, Ill.	St. Louis, Mo.
127168		St. p.	DAN QUINN	166	166	135.3	30.0	5.0			Tow.	14	436	1977	Dubuque, Iowa	Mamphis, Tenn.
211849		St. s.	Dan Ryan	74	46	75.9	16.6	8.1			Frt.	4	150	1913	Lock Moore, La.	Houston, Tex.
204110	KWOL	St. s.	Daniel Kern	297	112	153.2	26.0	11.5			Tow.	12	750	1879	Baltimore, Md.	Seattle, Wash.
206954		St. s.	Daniel Lindsay	65	52	111.0	22.7	3.2			Tow.	12	150	1909	Nashville, Tenn.	Omaha, Nebr.
204877		St. p.	Daniel McAllister	93	63	75.0	22.2	3.2			Tow.	5	250	1907	Athens, N. Y.	New York, N. Y.
92332		St. s.	Daniel McCarren	38	26	58.6	15.7	3.3			Tow.	5	160	1891	Brooklyn, N. Y.	Newark, N. J.
273357		St. s.	Daniel McElroy	161	102	89.4	28.5	8.1			Tow.	7	250	1903	Tomkins Cove, N. Y.	Do.
219155	LTMG	St. s.	DANIEL WEBSTER	8,289	6,147	439.6	60.3	33.7			Frt.	43	3,260	1919	Gloucester City, N. J.	Philadelphia, Pa.
203507		St. s.	DANIEL J. MORRELL	7,239	5,419	580.0	58.0	27.4			Frt.	25	2,000	1906	West Bay City, Mich.	Cleveland, Ohio.
167655		St. s.	Dan'l K. Jackson	71	67	81.2	22.2	4.7			Frt.	4	70	1902	Washington, D. C.	Elizabeth City, N. C.
160033		St. s.	Daniel L. Habard	159	79	98.5	22.0	8.8			Tow.	12	500	1875	Cleveland, Ohio	Marquette, Mich.
150480		St. s.	Daniel W. Mack	48	24	69.0	17.7	7.9			Tow.	5	75	1889	Brooklyn, N. Y.	New York, N. Y.
219262	LTSH	St. s.	DANNDAIKE	4,310	2,520	340.1	49.2	27.1			Tnk.	44	1,800	1919	Baltimore, Md.	Baltimore, Md.
219899	LWIM	St. s.	DARDEN	5,189	3,155	391.9	51.2	28.5			Tnk.	41	2,500	1920	Savannah, Ga.	New York, N. Y.
217653	LQDF	St. s.	Dardora	2,556	1,529	267.3	46.0	23.6			Frt.	40	1,400	1918	Houston, Tex.	Houston, Tex.
167635		St. p.	Darling	78	78	102.0	22.3	4.0			Tow.	13	350	1899	Parkersburg, W. Va.	New Orleans, La.
120294		St. s.	Dart	34	17	64.5	15.3	6.5			Tow.	5	300	1877	Allowaystown, N. J.	New York, N. Y.
167635		St. s.	Dart	21	14	42.9	14.2	6.5			Tow.	4	175	1901	Long Island City, N. Y.	Do.
208721		St. s.	Dart	74	50	57.2	17.4	5.2			Pas.	3	160	1911	Caledonia, Wash.	Seattle, Wash.
220335	MBCF	St. s.	DARTFORD	5,186	3,686	391.9	51.2	30.0			Tnk.	42	2,800	1920	Savannah, Ga.	New York, N. Y.
167648		St. p.	Dartmouth	420	353	126.6	27.0	11.3			Fer.	4	425	1899	East Boston, Mass.	Boston, Mass.
160535		St. s.	Dauntless	99	49	78.0	20.3	9.6			Frt.	9	300	1891	Boston, Mass.	New York, N. Y.
167353		St. p.	Dauntless	612	501	174.5	36.5	8.0			Frt.	16	350	1892	San Francisco, Calif.	San Francisco, Calif.
167368	KRIT	St. s.	DAUNTLESS	153	76	102.0	20.7	10.6			Tow.	9	700	1893	Camden, N. J.	Norfolk, Va.
167637	LHVS	St. s.	Dauntless	123	83	97.2	22.0	10.5			Tow.	9	300	1901	Baltimore, Md.	Do.
190426		St. s.	Dauntless No. 2	87	43	82.2	19.5	9.5			Tow.	6	300	1889	Millford, Del.	New York, N. Y.
218818	LSPV	St. s.	DAUPERATA	5,720	3,545	409.5	54.4	27.4			Frt.	49	2,500	1919	Baltimore, Md.	Baltimore, Md.
201004		St. p.	Davenport	105	195	112.5	30.5	3.5			Fer.	8	300	1904	Rock Island, Ill.	Chicago, Ill.
210507	LONG	St. s.	Davenport	911	625	200.1	40.0	14.5			Frt.	23	750	1912	North Bend, Oreg.	San Francisco, Calif.
219643	LVRO	St. s.	DAVENPORT	5,491	3,370	400.7	54.2	30.4			Frt.	41	3,000	1920	Harriman, Pa.	Philadelphia, Pa.
4741		St. s.	David	87	67	72.0	25.5	6.6			Frt.	3	50	1835	Mount Pleasant, N. Y.	Albany, N. Y.
211066		St. s.	DAVID CAMPBELL	242	154	117.5	25.0	12.0			Frb.	20	1,200	1913	Portland, Oreg.	Portland, Oreg.
204795		St. s.	David Gibb	31	20	62.0	12.8	5.6			Tnk.	3	65	1907	Charleston, S. C.	Charleston, S. C.
221427	MOWK	St. s.	DAVID MCKELVY	6,820	4,242	430.0	56.2	33.4			Tnk.	38	2,700	1921	Chester, Pa.	New York, N. Y.
207183		St. s.	DAVID SOANNELL	244	140	120.0	26.0	10.6			Frb.	7	945	1909	San Francisco, Calif.	San Francisco, Calif.
203258		St. p.	David Swain	146	92	136.6	28.0	4.5			Pas.	10	450	1900	Stillwater, Minn.	Baton Rouge, La.
167349		St. s.	David A. Boody	93	63	93.8	23.5	8.5			Frt.	4	100	1892	Noank, Conn.	New York, N. Y.
219811	LWDN	St. s.	David O. Meyer	2,510	1,519	272.8	46.1	24.1			Frt.	26	1,400	1919	Astoria, Oreg.	Portland, Oreg.
6930		St. s.	David K. Phillips	116	73	126.6	18.6	10.0			Fsh.	3	200	1877	Damariscotta, Me.	Roedville, Va.
211290		St. s.	DAVID H. TROXEL	4,639	3,503	416.0	50.0	21.0			Frt.	20	1,300	1903	West Bay City, Mich.	Cleveland, Ohio.
202931		St. s.	DAVID Z. NORTON	5,667	4,250	480.0	52.0	30.0			Frt.	27	1,600	1906	Cleveland, Ohio	Do.
218456	LRVM	St. s.	DAVIDSON COUNTY	3,283	1,990	324.0	46.2	25.0			Frt.	37	1,500	1919	Newark, N. J.	Newark, N. J.
167473		St. s.	Dawn	23	9	54.6	17.3	5.6			Pas.	4	75	1897	Scranton, Miss.	Mobile, Ala.
212284		St. s.	Dawn	70	48	55.0	19.5	3.2			Pas.	2	120	1914	Houghton, Wash.	Seattle, Wash.
167291		St. s.	Dayton	403	349	105.7	30.3	9.6			Frt.	5	300	1891	Wilmington, Del.	New York, N. Y.
213695	LCQR	St. s.	DAYTON	5,335	3,352	370.0	50.1	32.4			Tnk.	28	1,600	1907	South Shields, England	Do.
219012	LTDI	St. s.	DEAN EMERY	6,664	4,148	428.3	59.2	31.4			Tnk.	42	2,800	1919	Chester, Pa.	Los Angeles, Calif.
218320	LSPW	St. s.	DE BARDELEBEN	429	203	142.0	27.7	14.8			Tow.	20	800	1919	Elizabeth, N. J.	New Orleans, La.
222854		St. p.	Decatur	65	65	90.2	24.6	3.8			Pas.	14	320	1924	St. Louis, Mo.	St. Louis, Mo.
217485	LPQB	St. s.	DECATUR BRIDGE	3,558	2,268	324.0	46.2	25.0			Frt.	40	1,500	1918	Newark, N. J.	Newark, N. J.
167683		St. p.	Decatur No. 1	48	48	108.0	19.9	2.7			Pas.	11	180	1900	Decatur, Ala.	Nashville, Tenn.
215535	LHSM	St. s.	DEKATER	7,610	4,787	437.2	63.7	33.7			Frt.	38	3,200	1917	Camden, N. J.	New York, N. Y.
217030	LNGB	St. s.	DEERFIELD	7,435	4,505	434.3	57.7	27.1			Frt.	47	2,500	1918	Chester, Pa.	Wilmington, Del.
218312	LRPS	St. s.	DEER LODGE	6,187	3,632	409.8	52.2	27.7			Frt.	37	2,500	1919	Portland, Oreg.	Portland, Oreg.
219134	LTKH	St. s.	DEFACTO	4,900	2,999	386.8	52.2	27.4			Frt.	37	2,500	1919	Arlington, N. Y.	New York, N. Y.
167486		St. s.	DEFENDER	87	59	85.3	18.0	8.9			Tow.	6	250	1895	Baltimore, Md.	Albany, N. Y.
167487		St. s.	Defender	25	17	63.2	16.2	5.8			Tow.	6	120	1900	Tacoma, Wash.	Seattle, Wash.

1 Formerly st. s. Holmsman.

2 Formerly st. s. Bouker.

3 Formerly st. s. Badger.

4 Formerly st. s. Chas. H. Organ.

5 Formerly st. s. Ariett A.

6 Formerly U. S. L. H. B. st. s. Manzanita.

7 Formerly st. s. Meta.

8 Formerly st. s. P. L. Johnson.

9 Composite.

a Pearl.

b S. O. Co. No. 10.

c Pearl.

10 Formerly st. s. Farnsworth.

11 Formerly st. s. Piscataqua.

12 U. S.—E. F. C. Co.—1. S. C.

13 Formerly st. s. Nath'l P. Doane.

14 H. A. Baxter.

15 Formerly st. s. Charles Lynch.

16 Formerly st. s. Anson S. Brooks.

17 Formerly st. s. David K. Phillips.

18 b U. S. S. David K. Phillips.

19 Formerly st. s. Sonoma.

20 Formerly German st. s. Harport.

21 Formerly st. s. Sunshine.

22 Formerly st. s. Bartheny.

23 a Waterbury.

24 Formerly st. s. Northern Star.

MERCHANT STEAM VESSELS OF THE UNITED STATES—Continued.

Official No.	Signal letters.	Rig.	Name of vessel.	Gross tonnage.	Net tonnage.	Length.	Breadth.	Depth.	Service.	Crew.	Indicated horsepower.	When built.	Where built.	Home port (where permanent document issues).
206068		St. s.	Defender	48	38	64.0	16.9	6.2	Tow.	4	280	1909	Astoria, Oreg.	Astoria, Oreg.
157099		St. s.	Defiance	42	21	64.0	16.9	7.1	Tow.	4	180	1883	Philadelphia, Pa.	New York, N. Y.
210876	LMTD	St. s.	DEFLANCE	7,611	4,786	440.0	64.0	25.2	Frt.	90	3,000	1918	Alameda, Cal.	San Francisco, Calif.
221906	MDKF	St. s.	DEGO	411	216	189.4	25.2	14.2	Fsh.	11	500	1919	Savannah, Ga.	New York, N. Y.
218765		St. s.	De Grasse	22	15	43.6	13.8	6.0	Tow.	8	50	1914	Buffalo, N. Y.	Ogdensburg, N. Y.
218598		St. s.	DELANCO	183	92	93.9	24.0	12.0	Tow.	14	450	1920	New Orleans, La.	Port Arthur, Tex.
219447	LVGF	St. s.	DELANSON	5,989	3,709	400.7	54.2	30.4	Frt.	45	3,000	1920	Harriman, Pa.	Philadelphia, Pa.
218533	LSFN	St. s.	DELAYAN	3,283	1,996	324.0	46.2	25.0	Frt.	37	1,500	1919	Newark, N. J.	Newark, N. J.
157097		St. s.	Delaware	99	49	99.0	20.6	0.8	Tow.	5	290	1883	South Amboy, N. J.	New York, N. Y.
155192		St. s.	DELAWARE	50	25	65.0	16.2	7.4	Tow.	6	125	1891	Philadelphia, Pa.	Albany, N. Y.
202625		St. s.	DELAWARE	3,901	3,250	350.0	46.2	30.2	Frt.	27	1,700	1905	Encorse, Mich.	Buffalo, N. Y.
203811	KVTD	St. s.	DELAWARE	1,907	1,382	260.5	40.0	25.0	Frt.	22	1,200	1907	Wilmington, Del.	New York, N. Y.
223616		St. s.	DELAWARE	95	46	71.0	20.1	11.2	Tow.	4	700	1924	Cleveland, Ohio	Duluth, Minn.
211893	MDJT	St. s.	DELAWARE SUN	8,964	5,617	490.5	66.0	36.8	Trk.	37	2,800	1922	Chester, Pa.	Philadelphia, Pa.
215963	LJPV	St. s.	DELICTO	4,078	2,414	341.0	48.2	24.5	Frt.	43	1,800	1918	Alameda, Calif.	New York, N. Y.
218811	LSFN	St. s.	DELFINA	3,480	2,060	320.7	46.2	24.4	Frt.	42	1,800	1919	Oakland, Calif.	Wilmington, Del.
218467	LSBH	St. s.	DELIGHT	5,141	3,895	379.9	53.1	26.9	Frt.	41	2,500	1919	Seattle, Wash.	Seattle, Wash.
218980	LTOJ	St. s.	DELISLE	3,478	2,064	320.7	46.2	24.4	Frt.	42	1,765	1919	Oakland, Calif.	Wilmington, Del.
157656		St. s.	Della	53	37	74.0	18.6	7.5	Tow.	6	225	1902	Scranton, Miss.	Galveston, Tex.
157568	KQGF	St. s.	DELMAR	294	138	122.3	26.9	11.7	Pas.	14	873	1900	Newburgh, N. Y.	Cape Charles, Va.
212768		St. s.	Delmer T.	11	8	32.4	10.9	8.3	Tow.	2	40	1914	Port Clinton, Ohio	Sandusky, Ohio
110786		St. s.	DELOS W. COOKE	3,398	2,067	326.5	44.0	29.3	Frt.	20	1,500	1897	Buffalo, N. Y.	Buffalo, N. Y.
221218	MORT	St. y.	DELPHINE	1,255	653	241.7	35.5	17.3	Yct.	50	3,000	1921	River Rouge, Mich.	Detroit, Mich.
220463		St. p.	Delta	293	237	120.3	26.0	4.4	Pas.	14	125	1905	St. Michael, Alaska	St. Michael, Alaska
206292		St. s.	DELUCE	313	212	115.0	28.0	14.0	Frb.	20	950	1911	Baltimore, Md.	Baltimore, Md.
223507	MFJQ	St. s.	DELUCOY	370	177	125.7	29.0	14.6	Frb.	11	1,300	1923	New Orleans, La.	New Orleans, La.
215822	LJHK	St. s.	DEMOCRACY	4,430	2,811	377.0	52.0	26.8	Frt.	50	2,800	1917	Shooters Island, N. Y.	New York, N. Y.
220331		St. s.	DEMOPOLIS	267	181	140.0	24.0	8.0	Tow.	16	800	1920	Jeffersonville, Ind.	New Orleans, La.
206152		St. s.	DENMARK	5,448	4,484	440.0	56.0	28.0	Frt.	20	1,500	1909	Toledo, Ohio	Oswego, N. Y.
207182		St. s.	DENNIS T. SULLIVAN	244	140	120.0	26.0	10.6	Frb.	7	945	1909	San Francisco, Calif.	San Francisco, Calif.
200068		St. s.	Denny Brothers	93	53	97.6	32.8	6.4	Frt.	4	160	1911	Millford, Del.	Ferth Amboy, N. J.
220449	MBGD	St. s.	DEPERE	3,475	2,063	320.7	46.0	24.4	Frt.	35	1,675	1920	Oakland, Calif.	San Francisco, Calif.
217406	LPHN	St. s.	DERANOF	5,227	3,827	379.6	53.1	27.0	Frt.	44	2,500	1918	Tacoma, Wash.	Seattle, Wash.
220599	MBKT	St. s.	DERBLAY	3,475	2,065	320.7	46.0	24.4	Frt.	36	1,675	1920	Oakland, Calif.	San Francisco, Calif.
218639	LSFR	St. s.	DERBYLINE	7,063	4,348	435.0	56.0	32.0	Tnk.	32	8,600	1919	Alameda, Calif.	Port Arthur, Tex.
218888	LSTH	St. s.	DEROCHE	7,058	4,349	435.0	56.0	32.0	Tnk.	45	2,800	1919	do	Los Angeles, Calif.
219908		St. s.	Derriok Boat No. 7	48	27	96.0	17.6	9.0	Ten.	6	75	1910	Syracuse, N. Y.	Oswego, N. Y.
218525	LSHK	St. s.	Dertona	2,924	1,709	294.0	45.7	23.8	Frt.	44	1,600	1919	Portland, Oreg.	Portland, Oreg.
219587	LVNW	St. s.	DES MOINES BRIDGE	3,543	2,174	324.0	48.2	25.0	Frt.	37	1,500	1920	Newark, N. J.	Newark, N. J.
157210		St. s.	Despatch	127	71	93.5	26.0	8.0	Tow.	6	176	1888	South Amboy, N. J.	New York, N. Y.
211796		St. s.	Despatch	195	133	100.8	29.7	9.8	Frt.	6	450	1913	Millford, Del.	do
222391		St. p.	DESTRHAN	371	242	133.9	32.0	5.4	Tow.	12	700	1922	Charleston, W. Va.	New Orleans, La.
201607		St. s.	DETROIT	2,989	1,807	296.0	64.1	20.0	Fer.	17	1,800	1904	Ecorse, Mich.	Detroit, Mich.
215738		St. s.	DETROIT	65	82	66.7	11.0	11.0	Tow.	4	250	1917	Cleveland, Ohio	Duluth, Minn.
219258	LTSO	St. s.	DETROIT-WAYNE	2,603	1,611	251.0	43.6	26.1	Frt.	36	1,500	1919	Wandotte, Mich.	New York, N. Y.
219209	LTPR	St. s.	DEUEL	5,586	3,463	410.3	54.2	27.7	Frt.	45	2,800	1919	Seattle, Wash.	Seattle, Wash.
157644		St. p.	Dewey	30	26	66.0	20.6	3.0	Tow.	4	160	1899	Portland, Fla.	Tampa, Fla.
218990	LTOW	St. s.	DEWEY	5,630	3,495	410.3	54.2	27.7	Frt.	32	2,800	1919	Seattle, Wash.	Seattle, Wash.
220078	LWPU	St. s.	DEWEY	957	518	206.3	32.0	16.4	Frt.	23	941	1887	Cartagena, Spain	New York, N. Y.
211734	LDHF	St. s.	De Witt Clinton	3,569	2,246	320.2	48.1	19.0	Pas.	51	4,000	1913	Wilmington, Del.	do
218998	LRFT	St. s.	DIABLO	5,997	4,467	402.5	53.0	32.0	Frt.	37	2,800	1919	Bay Point, Calif.	San Francisco, Calif.
204337		St. s.	Diamond	135	108	82.0	24.4	8.6	Wat.	5	300	1907	Greenport, N. Y.	New York, N. Y.
206321		St. p.	Diamond	62	39	72.5	28.0	5.7	Tow.	6	75	1909	Cambridge, Me.	Portland, Me.
207330		St. p.	Diamond G.	345	284	151.0	27.3	6.8	Frt.	27	750	1910	Portland, Oreg.	Portland, Oreg.
156826		St. s.	Diamond S.	135	92	91.1	22.0	11.4	Tow.	5	350	1892	Camden, N. J.	New York, N. Y.
217356		St. s.	Diana	12	6	39.9	10.5	4.5	Mso.	1	20	1892	Mamersbeck, N. Y.	do
221907	MBKH	St. s.	DIANA DOLLAR	7,033	4,321	429.0	55.2	26.6	Frt.	45	3,000	1921	Shanghai, China	San Francisco, Calif.
222822	MFBS	St. s.	DICKENSON	331	291	174.3	30.1	21.8	Pas.	28	900	1923	Chester, Pa.	New York, N. Y.
157663		St. s.	Dictator	96	65	75.0	20.9	9.5	Tow.	6	200	1899	Tottenville, N. Y.	do
218940	LWVG	St. s.	Diligent	177	80	95.5	24.7	12.2	Tow.	12	450	1919	Sturgeon Bay, Wis.	Newport News, Va.
219008	LTDN	St. s.	DILLWYN	7,045	4,352	435.0	56.0	32.0	Tnk.	38	2,800	1919	Alameda, Calif.	Wilmington, Del.
219462	LVGT	St. s.	DILLWORTH	7,045	4,351	435.0	56.0	32.0	Tnk.	35	2,100	1919	do	San Francisco, Calif.
220820	MBVW	St. s.	Dinsmore	6,144	3,696	420.0	54.0	35.0	Tnk.	44	2,800	1920	Jacksonville, Fla.	Jacksonville, Fla.
217890	LQBF	St. s.	Dio	4,823	3,038	386.8	52.2	27.4	Frt.	32	3,000	1919	Arlington, N. Y.	New York, N. Y.
135874		St. s.	Dione	33	16	60.0	16.0	6.6	Tow.	4	100	1896	Philadelphia, Pa.	Boston, Mass.
157637		St. s.	Director	21	14	43.6	14.0	6.3	Tow.	2	60	1899	Long Island City, N. Y.	Philadelphia, Pa.
218099	LRVY	St. s.	Director	475	218	139.6	30.3	15.7	Tow.	20	950	1919	Savannah, Ga.	Norfolk, Va.
204341		St. s.	Director of the Port	26	15	53.0	11.6	6.0	Tow.	3	900	1907	New York, N. Y.	New York, N. Y.
217654	LPTH	St. s.	DIRIGO	6,768	5,161	416.8	56.1	31.1	Tnk.	37	3,000	1919	Bath, Me.	Port Arthur, Tex.

1 Formerly French st. s. DeGo.
 2 Formerly st. s. Owen Brady.
 3 Formerly st. s. Redondo.
 4 Formerly st. s. Starrucca.
 5 Formerly st. s. Jupiter.
 † Concrete.

(a) Spanish cruiser Juan de Austria.
 (b) U. S. S. Don Juan de Austria.
 (c) St. Don Juan de Austria.
 1 Formerly st. s. (a) Manhattan.
 (b) U. S. N. Nopatin.
 2 Formerly st. s. Amanda F. Lanorath.
 3 Formerly st. p. Dalles City.

(a) C. N. Kimpland.
 (b) Susan A. Moran.
 (c) Natalie.
 1 Formerly st. s. Cathay.
 2 Formerly st. s. Emma S. Bradford.
 3 Formerly st. s. B.

MERCHANT STEAM VESSELS OF THE UNITED STATES—Continued.

Official No.	Signal letters.	Rig.	Name of vessel.	Gross tonnage.	Net tonnage.	Length.	Breadth.	Depth.	Service.	Crew.	Indicated horsepower.	When built.	Where built.	Home port (where permanent documents).
75381		St. s.	Dispatch	52	26	62.2	15.6	7.0	Tow.	5	100	1872	Philadelphia, Pa.	New York, N. Y.
208045		St. s.	Dispatch	46	31	56.0	16.5	7.4	Tow.	3	150	1910	Solomons, Md.	Baltimore, Md.
221046	MOKV	St. s.	DISTRICT OF COLUMBIA	7,641	4,677	481.0	55.2	33.4	Tnk.	48	2,750	1921	Baltimore, Md.	Do.
222997	MDVT	St. s.	DIX	6,622	5,105	436.4	52.1	23.8	Frt.	48	2,300	1892	Sunderland, England	San Francisco, Calif.
221849	MCTV	St. s.	DIXLINO	4,523	2,613	300.0	50.2	26.2	Tnk.	40	2,000	1921	Mariners Harbor, N. Y.	New York, N. Y.
77277		St. s.	Dixie	109	74	89.7	20.9	10.3	Tow.	6	430	1897	Brooklyn, N. Y.	Do.
202808		St. s.	Dixie	74	50	75.0	18.5	8.6	Tow.	7	280	1905	Madison, Md.	Do.
204480		St. s.	Dixie	96	6	88.4	15.0	8.6	Tow.	3	50	1907	Beranton, Miss.	Pensacola, Fla.
208103		St. p.	Dixie	96	28	89.5	15.0	3.5	Tow.	2	80	1910	Madison, Ind.	Louisville, Ky.
208174		St. s.	Dixie	37	28	69.0	16.6	5.5	Pas.	8	100	1910	Tottenville, N. Y.	Tampa, Fla.
218714		St. p.	Dixie	97	97	131.0	24.2	4.7	Frt.	16	475	1915	Houma, La.	Memphis, Tenn.
219883		St. p.	Dixie	69	42	77.4	17.8	3.4	Tow.	8	40	1920	Tuscaloosa, Ala.	Mobile, Ala.
221735	MDHC	St. s.	DIXIE ARROW	8,046	4,960	468.3	62.7	32.0	Tnk.	41	3,000	1921	Camden, N. J.	New York, N. Y.
136195		St. p.	Dixie Bee Line	68	68	89.0	32.0	3.0	Fer.	4	200	1891	Jeffersonville, Ind.	Louisville, Ky.
218399	LRBN	St. s.	DOCRET	4,834	3,045	386.8	52.2	37.4	Frt.	40	2,500	1919	Arlington, N. Y.	New York, N. Y.
212798	LDTJ	St. s.	DOCHRA	4,429	2,755	376.0	51.0	25.7	Frt.	39	2,000	1906	Newcastle, Eng.	Do.
157615		St. s.	Doctor	20	15	56.5	13.5	5.6	Tow.	4	25	1901	Erie, Pa.	Buffalo, N. Y.
157011		St. s.	Dr. David Kennedy	17	10	46.1	13.1	4.3	Tow.	4	23	1880	Rondout, N. Y.	Albany, N. Y.
201651		St. s.	Dr. Geo. J. Moser	76	52	69.7	20.7	9.0	Tow.	9	250	1904	Tottenville, N. Y.	New York, N. Y.
86237		St. s.	Dr. S. N. Briggs	22	11	57.0	14.5	5.8	Tow.	3	50	1869	Philadelphia, Pa.	New London, Conn.
86299		St. p.	Dolphin	491	341	209.9	28.3	9.1	Pas.	21	607	1893	Port Richmond, N. Y.	New York, N. Y.
155278		St. s.	Dolphin	82	68	85.0	24.0	6.4	Frt.	6	100	1895	Gibraltar, Mich.	Marquette, Mich.
157183		St. s.	Dolphin	149	88	87.5	22.4	8.7	Tow.	18	150	1886	Astoria, Ore.	Juneau, Alaska.
157448		St. s.	Dolphin	47	32	69.8	17.3	6.8	Tow.	4	200	1896	Brooklyn, N. Y.	Boston, Mass.
205112		St. s.	Dolphin	176	86	128.0	19.7	9.4	Frt.	20	200	1908	Pocomoke City, Md.	Reedville, Va.
206126		St. s.	Dolphin	8	6	31.2	10.4	3.5	Frt.	2	8	1903	Racine, Wis.	Grand Haven, Mich.
211187		St. s.	Dolphin	284	193	111.8	27.5	14.4	Tow.	81	100	1913	Port Richmond, N. Y.	New York, N. Y.
218816	LSFR	St. s.	DOMINO	3,170	1,903	320.0	46.2	22.9	Frt.	30	1,630	1919	Wilmington, Del.	Do.
200449		St. s.	Donald G.	52	35	60.0	17.8	7.6	Tow.	7	150	1903	Tottenville, N. Y.	Do.
219799	LWDB	St. s.	DONALD MCKAY	5,535	3,415	400.7	54.2	30.4	Frt.	42	3,000	1920	Chester, Pa.	Philadelphia, Pa.
208076		St. p.	Dora	47	44	64.3	15.8	4.1	Pas.	2	55	1910	Randolph, Ore.	Marshfield, Ore.
157233	KGDQ	St. s.	Dorchester	2,587	1,875	261.0	40.0	16.3	Pas.	39	1,600	1889	Wilmington, Del.	Baltimore, Md.
210650		St. p.	DORCHESTER	1,065	580	192.0	36.2	10.2	Pas.	57	1,000	1912	Sparrows Point, Md.	Do.
219891		St. s.	Dorner No. 2	82	55	60.8	25.0	8.2	Frt.	5	110	1918	Menominee, Mich.	Milwaukee, Wis.
219748	LVWT	St. s.	DOROTHEA	420	205	186.0	23.0	14.0	Frt.	22	1,538	1897	Philadelphia, Pa.	New Orleans, La.
96345		St. s.	Dorothy	52	35	60.0	18.1	7.5	Tow.	5	110	1896	Tottenville, N. Y.	New York, N. Y.
157605		St. s.	DOROTHY	90	62	72.4	15.7	5.0	Tow.	4	85	1901	Buffalo, N. Y.	Albany, N. Y.
157621		St. s.	Dorothy	33	22	71.5	15.6	6.2	Pas.	6	100	1901	Beranton, Miss.	Galveston, Tex.
217943		St. s.	Dorothy	36	24	52.0	16.5	6.5	Tow.	4	70	1912	Amsterdam, N. Y.	Albany, N. Y.
96167		St. s.	Dorothy O	50	30	64.3	15.2	6.8	Tow.	4	100	1892	New York, N. Y.	New York, N. Y.
223416		St. p.	Dorothy T	170	160	104.0	22.7	5.2	Frt.	16	60	1923	Dublin, Ga.	Brunswick, Ga.
212541		St. p.	Dorothy Adgate	37	37	91.0	18.6	3.2	Tow.	4	188	1914	Antiquity, Ohio	Pittsburgh, Pa.
203813	KVTF	St. s.	DOROTHY ALEXANDER	5,453	2,546	391.9	48.2	19.7	Pas.	120	5,000	1907	Camden, N. J.	Seattle, Wash.
126597	KGQO	St. s.	Dorothy Bradford	1,746	1,197	228.9	38.0	22.0	Pas.	30	1,453	1889	Philadelphia, Pa.	Boston, Mass.
218199	LRJW	St. s.	DOROTHY LUCKENBACH	8,536	5,399	448.9	60.2	28.2	Frt.	48	5,000	1919	Chester, Pa.	New York, N. Y.
216365	LKSC	St. s.	DOROTHY WINTERMOTTE	2,010	1,227	252.0	43.5	18.9	Frt.	28	1,200	1918	Toledo, Ohio	San Francisco, Calif.
221021		St. s.	Douglas Alexander	360	219	100.4	30.7	10.4	Frt.	7	500	1920	Fall River, Mass.	New York, N. Y.
157552		St. s.	DOUGLASS HOUGHTON	5,332	4,034	456.0	50.0	24.2	Frt.	25	2,300	1899	Cleveland, Ohio	Duluth, Minn.
145547		St. s.	Dove	47	32	74.5	17.0	5.1	Tow.	3	300	1899	Portland, Ore.	Seattle, Wash.
8668		St. s.	Dover	51	25	80.0	18.0	7.6	Tow.	6	150	1870	New Brunswick, N. J.	New York, N. Y.
157318		St. p.	Dover	244	191	150.0	33.5	3.5	Pas.	30	160	1891	Sacramento, Calif.	San Francisco, Calif.
202405		St. s.	Downer	65	44	64.7	19.0	8.0	Tow.	4	175	1905	Tottenville, N. Y.	Newark, N. J.
212567		St. s.	Downer V	61	41	58.5	18.7	9.0	Tow.	4	280	1914	do.	Do.
208913		St. s.	Downer VIII	64	43	62.0	18.5	8.1	Tow.	4	300	1906	do.	Do.
208991		St. s.	Downer IX	70	48	65.3	19.7	8.1	Tow.	5	150	1911	do.	Do.
209256		St. s.	Downer X	69	47	65.3	19.7	8.1	Tow.	5	150	1911	do.	Do.
214377		St. s.	Downer XII	74	50	64.3	19.4	8.6	Tow.	4	300	1916	do.	Do.
221535		St. s.	Downer XIV	74	50	70.4	20.0	8.8	Tow.	5	200	1921	do.	Do.
218585	LSOR	St. s.	DOYLESTOWN	2,632	1,610	289.0	44.1	18.2	Frt.	26	1,400	1919	Portland, Ore.	San Francisco, Calif.
110852		St. p.	DREAMLAND	1,285	978	272.9	37.0	10.5	Pas.	29	1,997	1873	Wilmington, Del.	Baltimore, Md.
218332	LVBJ	St. s.	DREYDEN	5,816	3,567	434.3	67.7	27.2	Frt.	41	2,800	1919	Chester, Pa.	Philadelphia, Pa.
187113		St. s.	Du Bois	136	107	95.0	17.8	9.0	Frt.	5	65	1883	Buffalo, N. Y.	New York, N. Y.
157626	KRFJ	St. s.	Dubois	23	151	105.4	25.4	12.0	Tow.	11	450	1901	Tottenville, N. Y.	Do.
157599		St. s.	Duchess	27	5	37.0	8.2	3.0	Msc.	2	20	1901	Peoria, Ill.	Peoria, Ill.

1 Formerly st. s. (s) J. Warren Coulston.

2 Formerly st. s. (s) Wm. Bradley, 2d.

3 Formerly (s) British st. s. Sarcoma.

4 Formerly (s) U. S. transport Dix.

5 Formerly st. s. (s) John Taylor.

6 Formerly (s) Geneva.

7 Formerly st. s. (s) Clara M.

8 Formerly (s) Dairy.

9 Formerly (s) p. Emily.

10 Formerly British st. s. Dochr

11 Formerly st. p. (s) Glen.

12 Formerly st. p. (s) Ampton.

13 Formerly sch. Oak Leaf.

14 Formerly (s) Hamburg-American Line No. 3.

15 Formerly (s) U. S. Army transport Hamburg-American Line No. 3.

16 Formerly st. s. Delco.

17 Formerly st. s. (s) Frank Steers.

18 Formerly st. s. (s) Hamburg American Line No. 2.

19 Formerly (s) st. s. Dorothea.

20 Formerly (s) U. S. S. Dorothea.

21 Formerly st. s. H. B. Moore, Jr.

22 Formerly st. s. Harlem River No. 1.

23 Formerly st. s. President.

24 Formerly st. s. Charlotte.

25 Formerly st. s. Edellon.

26 Formerly st. s. Lake Cayuga.

27 Formerly st. s. Typhoon.

28 Formerly st. s. Edmund L. Levy.

29 Formerly st. p. (s) Republic.

30 Formerly st. p. (s) Cape May.

MERCHANT STEAM VESSELS OF THE UNITED STATES—Continued.

Official No.	Signal letters.	Rig.	Name of vessel.	Gross tonnage.	Net tonnage.	Length.	Breadth.	Depth.	Service.	Crew.	Indicated horsepower.	When built.	Where built.	Home port (where permanent document issues).
221050		St. s.	Duffy.....	145	124	125.0	25.0	4.6	Tow.	3	360	1921	Jeffersonville, Ind.	Louisville, Ky.
14947	KSBT	St. s.	DULCINO.....	2,951	1,982	291.4	42.0	26.9	Tnk.	32	1,200	1902	Toledo, Ohio.	New York, N. Y.
20553		St. s.	DULUTH.....	4,749	3,612	381.6	50.2	26.0	Frt.	23	1,500	1903	Chicago, Ill.	Buffalo, N. Y.
157086		St. s.	Duncan City.....	112	45	107.6	18.8	9.2	Tow.	5	250	1884	Mantowoc, Wis.	Cleveland, Ohio.
157127		St. s.	Duncan Robertson.....	37	23	62.6	10.6	8.8	Tnk.	5	188	1884	Grand Haven, Mich.	Port Arthur, Mich.
220286	LWVG	St. s.	DUNANNON.....	7,257	4,485	435.0	58.0	32.0	Tnk.	34	3,000	1920	Alameda, Calif.	Port Arthur, Tex.
217297	LPBR	St. s.	Dungeness.....	2,537	1,497	267.3	46.3	24.0	Frt.	48	1,600	1918	Tacoma, Wash.	Seattle, Wash.
207694		St. s.	DUNKIRK.....	71	37	68.7	17.0	11.0	Tow.	5	250	1910	Cleveland, Ohio.	Duluth, Minn.
207966		St. s.	DUNKIRK.....	41	28	65.4	16.0	6.0	Fsh.	6	125	1910	Dunkirk, N. Y.	Buffalo, N. Y.
218730	LSJV	St. s.	DUNMORE.....	427	187	142.0	27.6	14.8	Tow.	21	850	1919	Superior, Wis.	Baltimore, Md.
211334		*St. p.	Duquesne.....	200	200	150.0	32.8	5.4	Frt.	17	375	1913	Levanna, Ohio.	Pittsburgh, Pa.
217812	LQUG	St. s.	DUQUESNE.....	6,661	4,143	395.5	55.0	4.4	Frt.	54	2,509	1919	Kearny, N. J.	Newark, N. J.
220410	MBDV	St. s.	DURANGO.....	7,125	4,395	435.0	56.0	32.0	Tnk.	44	3,100	1920	Alameda, Calif.	Wilmington, Del.
157301		St. s.	Duress.....	121	10	46.0	13.0	5.4	Tow.	2	10	1891	Newburgh, N. Y.	New York, N. Y.
219558		St. s.	DUTCHESS.....	294	164	146.3	20.2	10.9	Frt.	3	400	1920	Long Island City, N. Y.	Do.
207745		St. s.	DUTCHESS.....	596	405	134.9	56.0	14.0	Fer.	7	700	1910	Newburgh, N. Y.	Albany, N. Y.
201345		St. s.	Duval.....	348	316	112.0	40.5	10.0	Fer.	12	200	1904	Jacksonville, Fla.	Jacksonville, Fla.
E.														
218529		*St. p.	E. L. K.....	35	35	73.4	16.8	3.6	Tow.	3	72	1919	Muscataine, Iowa.	Des Moines, Iowa.
212415		St. s.	E. Antoni.....	47	26	69.5	19.4	7.0	Fsh.	3	175	1914	Sausalito, Calif.	San Francisco, Calif.
210114		St. s.	E. GUNNELL.....	688	468	162.0	35.6	10.6	Frt.	9	1,500	1912	Mantowoc, Wis.	Detroit, Mich.
209463	LVGW	St. s.	E. A. MORSE.....	6,059	3,743	402.6	53.2	32.0	Frt.	36	2,800	1919	Alexandria, Va.	Alexandria, Va.
93356		St. s.	E. B. Malona.....	14	10	37.4	14.0	4.3	Pas.	4	200	1903	Camden, N. J.	Georgetown, S. C.
200666		St. s.	E. C. COLLINS.....	4,132	3,001	420.0	50.0	28.0	Frt.	23	1,500	1904	Lorain, Ohio.	Duluth, Minn.
207815		St. s.	E. C. DEMFSEY.....	87	38	77.0	20.0	10.5	Tow.	4	400	1910	Cleveland, Ohio.	Chicago, Ill.
136192	LQCP	St. s.	E. C. POPE.....	2,787	1,887	323.2	42.2	21.7	Frt.	36	2,000	1891	Wyandotte, Mich.	Cleveland, Ohio.
205790		St. s.	E. D. Haley.....	55	37	70.0	17.6	7.6	Tow.	7	150	1908	Belfast, Me.	New York, N. Y.
135116		St. s.	E. D. Holton.....	24	12	58.8	14.6	6.7	Tow.	2	15	1874	Milwaukee, Wis.	Marquette, Mich.
135317		St. s.	E. E. Simpson.....	109	54	93.4	20.1	10.8	Tow.	11	250	1877	Camden, N. J.	Pensacola, Fla.
157405		*St. p.	E. F. Jackson.....	45	45	90.0	19.0	3.0	Tow.	4	78	1894	Pittsburgh, Pa.	Pittsburgh, Pa.
127731	LVJR	St. s.	E. G. Crosby.....	1,879	1,010	247.7	40.3	21.7	Pas.	71	2,000	1903	Toledo, Ohio.	Milwaukee, Wis.
136357		St. s.	E. G. Maxwell.....	88	56	96.3	20.0	8.0	Tow.	8	235	1893	Grand Haven, Mich.	Duluth, Minn.
135477		St. s.	E. H. Dendel.....	65	32	74.6	18.0	8.1	Tow.	5	300	1881	Athens, N. Y.	New York, N. Y.
206230		St. s.	E. H. Russell.....	117	79	77.2	25.3	8.3	Frt.	6	250	1909	West New Brighton, N. Y.	Do.
207568		St. s.	E. H. UTLEY.....	6,287	4,961	504.0	54.2	31.0	Frt.	24	1,650	1910	Wyandotte, Mich.	Cleveland, Ohio.
137066		St. s.	E. J. Codd.....	141	90	125.0	22.0	9.0	Fsh.	34	300	1903	Pocomoke City, Md.	Wilmington, Del.
212765		St. s.	E. J. Laway, Jr.....	70	43	73.1	20.7	6.0	Frt.	6	45	1914	Ghsboygan, Mich.	Grand Haven, Mich.
204108		St. s.	E. J. McCornack.....	117	58	97.0	29.0	9.0	Frt.	6	300	1907	Milford, Del.	New York, N. Y.
139983		St. s.	E. J. Tuill.....	119	73	112.0	18.0	7.7	Fsh.	24	200	1902	Pocomoke City Md.	Reedville, Va.
217173	LNQB	St. s.	E. L. DOHENY THIRD.....	7,753	4,709	457.6	62.7	32.0	Tnk.	39	3,200	1918	Camden, N. J.	Los Angeles, Calif.
136724	KNTS	St. s.	E. L. RUSSELL.....	206	100	106.9	22.6	12.2	Tow.	13	600	1895	Camden, N. J.	Port Arthur, Tex.
136186		St. s.	E. M. B. A.....	44	21	71.6	17.8	7.6	Fsh.	6	100	1891	Grand Haven, Mich.	Milwaukee, Wis.
135475		St. s.	E. M. Millard.....	91	49	90.4	20.0	9.4	Tow.	4	300	1880	Athens, N. Y.	New York, N. Y.
206840		St. s.	E. M. PIERCE.....	99	51	71.0	20.0	12.5	Tow.	4	750	1899	Cleveland, Ohio.	Cleveland, Ohio.
217941	LQVH	St. s.	E. P. MORSE.....	204	93	100.8	24.7	13.1	Tow.	14	800	1919	Brooklyn, N. Y.	New York, N. Y.
204695	KWJT	St. s.	E. P. Ripley.....	179	21	118.5	24.0	11.6	Tow.	6	800	1907	Marshfield, Ore.	San Francisco, Calif.
221107	MCNK	St. s.	E. R. KEMP.....	4,887	2,847	375.2	53.2	28.1	Tnk.	37	2,400	1921	Wilmington, Del.	New York, N. Y.
136152		St. s.	E. S. Atwood.....	94	47	84.4	21.0	9.7	Tow.	8	300	1890	Noank, Conn.	Do.
221269	MCSQ	St. s.	E. T. BEDFORD.....	9,683	5,978	499.2	68.1	30.5	Tnk.	43	3,700	1921	Kearny, N. J.	Do.
136522		St. s.	E. T. Douglass.....	137	93	91.4	17.7	8.6	Frt.	4	103	1895	Buffalo, N. Y.	Buffalo, N. Y.
135658		St. s.	E. V. McCaulley.....	136	68	96.5	20.5	10.8	Tow.	9	350	1887	Camden, N. J.	Norfolk, Va.
136872		St. s.	E. W. Edwards.....	181	99	122.5	20.4	9.8	Fsh.	28	220	1901	Baltimore, Md.	Reedville, Va.
136263		St. s.	E. W. Marts.....	27	13	51.0	14.1	6.9	Tow.	4	80	1892	do.	Baltimore, Md.
136547		St. s.	E. W. OOLEBAY.....	3,666	3,019	375.0	45.8	23.2	Frt.	20	1,285	1896	West Bay City, Mich.	Cleveland, Ohio.
221210	MCRL	St. s.	E. W. SINCLAIR.....	4,887	2,847	375.2	53.2	28.1	Tnk.	33	2,400	1921	Wilmington, Del.	New York, N. Y.
222624		St. s.	E. W. SUTTON.....	26	17	58.3	14.1	6.0	Fsh.	3	70	1922	Buffalo, N. Y.	Buffalo, N. Y.
204664		St. s.	E. A. S. CLARKE.....	5,750	4,422	540.0	56.0	30.0	Pas.	21	2,200	1907	Superior, Wis.	Cleveland, Ohio.
136877		St. s.	E. Benson Dennis.....	100	64	100.0	19.2	9.8	Fsh.	32	150	1901	Pocomoke City, Md.	Jacksonville, Fla.
201388		St. s.	E. Clay Thimms.....	61	41	72.0	18.0	8.4	Tow.	3	200	1904	Baltimore, Md.	Baltimore, Md.
136530		St. s.	E. Frank Coe.....	153	104	103.1	28.9	7.8	Msc.	6	270	1895	Athens, N. Y.	New York, N. Y.
91079		St. p.	E. Madison Hall.....	409	299	166.5	28.0	8.0	Pas.	14	545	1878	Wilmington, Del.	Washington, D. C.
130732		St. s.	E. Warren Reed.....	156	82	122.2	19.8	9.7	Fsh.	24	220	1890	Pocomoke City, Md.	Reedville, Va.
135950		St. s.	Eagle.....	65	43	61.3	21.4	5.8	Frt.	3	103	1887	Gloucester, Mass.	Salem, Mass.
136901		St. y.	Eagle.....	49	33	76.2	15.4	4.4	Yct.	2	175	1901	Croton, N. Y.	Savannah, Ga.
201076		St. s.	Eagle.....	14	9	50.0	10.0	5.0	Fsh.	3	10	1905	West De Per, Wis.	Marquette, Mich.
201070		St. s.	Eagle.....	40	27	51.0	15.5	7.0	Fsh.	5	75	1912	Milwaukee, Wis.	Do.
214921	LQVP	St. s.	EAGLE.....	6,273	3,834	410.0	58.0	29.0	Frt.	36	2,600	1917	San Francisco, Calif.	New York, N. Y.
218174		St. s.	Eagle.....	10	14	38.8	11.0	5.2	Fsh.	2	28	1919	Northport, Mich.	Grand Haven, Mich.

1 Formerly st. s. Toledo.

2 Formerly st. s. Kitchi.

3 Formerly *st. p. Mamie Barrett.

4 Formerly st. s. Morris.

5 Formerly st. s. Edwin F. Holmes.

6 Formerly *st. p. Dewing & Sons.

7 Formerly st. s. (a) City of South Haven.

8 Formerly st. s. (b) City of Miami.

9 Formerly st. s. Excelsior.

10 Formerly st. s. Richmond.

11 Formerly st. s. Edith.

12 Formerly st. s. II. P. Bope

13 Formerly st. s. Hunter.

14 Formerly st. p. (a) Mary Morgan.

15 Formerly st. p. (b) Angier.

16 Formerly st. p. (c) W. L. Davis.

17 Formerly st. s. (a) Eagle.

18 Formerly st. s. (b) Peeries.

MERCHANT STEAM VESSELS OF THE UNITED STATES—Continued.

Official No.	Signal letters.	Rig.	Name of vessel.	Gross tonnage.	Net tonnage.	Length.	Breadth.	Depth.	Service.	Crew.	Indicated horsepower.	When built.	Where built.	Home port (where permanent document issues).
						Feet.	Feet.	Feet.	Yct.					
220873	MBOW	St. y.	EAGLE	341	152	135.1	24.9	15.8	Yct.	24	600	1913	South Shields, England..	New York, N. Y.
221428		St. s.	Earle	8	5	28.8	9.1	4.0	Tow.	1	45	1902	Bremerton, Wash.	Seattle, Wash.
215523		St. s.	Early Bird	10	6	48.8	11.0	4.2	Tow.	3	50	1917	Pittsburgh, Pa.	Pittsburgh, Pa.
135999		St. s.	Easy	28	14	60.1	15.9	6.4	Tow.	5	75	1888	Baltimore, Md.	Baltimore, Md.
217419	LPIK	St. s.	EAST CAPE	5,812	4,484	335.0	51.0	25.5	Frt.	53	2,600	1918	Kobe, Japan	San Francisco, Calif.
81296		St. s.	East Chester	39	19	57.1	18.5	6.5	Tow.	4	85	1900	Tottenville, N. Y.	New York, N. Y.
219758	LWBM	St. s.	EAST CHICAGO	3,545	2,174	324.0	46.2	25.0	Frt.	37	1,500	1920	Newark, N. J.	Newark, N. J.
211424		St. s.	East Hampton	407	208	162.8	26.6	12.7	Fah.	22	900	1913	Rockland, Me.	Rockville, Va.
217478	LPMN	St. s.	EASTERLING	5,966	4,399	334.3	51.2	25.5	Frt.	62	3,280	1918	Kobe, Japan	Seattle, Wash.
215793	LMFQ	St. s.	EASTENER	5,840	4,497	335.0	51.0	21.1	Frt.	51	3,000	1918	Kawasaki, Japan	San Francisco, Calif.
218802		St. s.	EAST INDIAN	8,229	5,176	415.0	58.0	29.0	Frt.	77	5,600	1918	Uraga, Japan	Do.
116734	KMTW	St. s.	EASTERN	211	79	105.0	21.0	14.2	Tow.	10	400	1896	Newport News, Va.	Wilmington, Del.
219989	LWMO	St. s.	EASTERN ADMIRAL	6,668	4,210	414.7	55.7	31.9	Frt.	58	3,200	1920	Osaka, Japan	Seattle, Wash.
219747	LWVS	St. s.	EASTERN BELLE	2,923	1,797	305.0	43.7	25.2	Frt.	34	1,500	1919	Tokio, Japan	San Francisco, Cal.
219273	LTSR	St. s.	EASTERN BREEZE	4,673	3,390	300.0	51.0	25.0	Frt.	45	2,800	1919	Uraga, Japan	Do.
216482	LKVN	St. s.	EASTERN CHIEF	4,660	3,578	359.0	51.1	25.9	Frt.	48	2,600	1917	Do.	Seattle, Wash.
220007	LWMS	St. s.	EASTERN COAST	3,863	2,390	345.0	50.0	29.0	Frt.	33	1,600	1920	Yokohama, Japan	New York, N. Y.
219750	LWBD	St. s.	EASTERN CRAG	3,826	2,346	345.3	50.2	26.6	Frt.	48	2,300	1919	Do.	Seattle, Wash.
217168	LNPS	St. s.	EASTERN CROSS	4,390	2,094	359.4	51.3	35.8	Frt.	60	2,300	1917	Uraga, Japan	Do.
219870	LWGR	St. s.	EASTERN CROWN	5,729	3,552	399.7	54.7	27.5	Frt.	39	3,200	1920	Nagasaki, Japan	Do.
219949	LWKF	St. s.	EASTERN DAWN	5,842	3,627	385.0	51.2	25.5	Frt.	50	3,000	1920	Kobe, Japan	Do.
219647	LVRM	St. s.	EASTERN GALE	4,669	2,872	360.1	51.2	25.9	Frt.	48	2,800	1919	Uraga, Japan	Do.
219851	LWGD	St. s.	EASTERN GLADE	5,853	3,621	399.9	54.7	27.6	Frt.	51	3,000	1920	Yokohama, Japan	Do.
220148	LWQT	St. s.	EASTERN GLEN	6,066	3,493	399.9	54.7	27.6	Frt.	49	2,800	1919	Do.	Do.
219597	LVPV	St. s.	EASTERN GUIDE	3,704	2,207	344.9	50.2	26.6	Frt.	39	1,850	1919	Harima, Japan	Do.
216730	LMKO	St. s.	EASTERN KING	2,995	1,814	304.8	43.8	32.2	Frt.	39	2,200	1919	Osaka, Japan	Portland, Ore.
219648	LVRN	St. s.	EASTERN KNIGHT	6,588	4,168	415.1	55.7	32.0	Frt.	33	2,200	1919	Do.	Seattle, Wash.
220761	MBSG	St. s.	EASTERN LEADER	4,002	2,445	344.8	50.1	26.6	Frt.	43	2,300	1920	Do.	Do.
217292	LPBH	St. s.	EASTERN LIGHT	6,635	4,148	415.0	55.7	31.9	Frt.	58	3,000	1918	Do.	Do.
220113	LWQO	St. s.	EASTERN MAID	3,141	1,902	305.0	45.5	24.8	Frt.	42	2,400	1920	Tokio, Japan	Do.
219684	LWST	St. s.	EASTERN MARINER	7,240	5,347	415.1	55.7	32.0	Frt.	52	3,200	1919	Osaka, Japan	Do.
219640	LVRK	St. s.	EASTERN MOON	5,718	4,271	384.8	51.2	25.6	Frt.	48	3,000	1919	Kobe, Japan	Do.
219795	LWOR	St. s.	EASTERN MOON	3,162	1,924	305.2	43.9	25.0	Frt.	33	2,400	1919	Do.	Do.
219869	LWIF	St. s.	EASTERN PILOT	5,815	3,604	384.8	51.2	25.5	Frt.	56	3,000	1920	Do.	Do.
219706	LMJF	St. s.	EASTERN PLANET	5,834	4,417	384.0	51.1	25.6	Frt.	42	2,600	1918	Do.	Do.
216617	LMFV	St. s.	EASTERN QUEEN	5,839	4,493	384.0	51.1	28.5	Frt.	48	2,500	1918	Do.	Do.
135672		St. p.	Eastern Shore	791	654	176.0	35.0	9.5	Pas.	33	800	1883	Wilmington, Del.	Baltimore, Md.
155121		St. p.	Eastern Shore	831	540	171.0	36.7	13.4	Fer.	5	688	1885	Do.	Do.
203895		St. p.	Eastern Shore	413	200	147.6	26.0	2.0	Pas.	10	500	1904	Boston, Mass.	Mobile, Ala.
217291	LPBG	St. s.	EASTERN SHORE	6,731	5,124	424.5	63.8	26.4	Frt.	70	3,500	1918	Harima, Japan	Seattle, Wash.
216543	LMOD	St. s.	EASTERN STAR	4,330	3,282	344.2	49.9	25.2	Frt.	53	2,250	1917	Innoshima, Japan	New York, N. Y.
136981		St. p.	EASTERN STATES	3,077	1,566	350.0	44.0	19.3	Pas.	136	4,200	1902	Wyandotte, Mich.	Detroit, Mich.
216461	LKVV	St. s.	EASTERN SUN	5,351	4,581	383.9	51.1	25.6	Frt.	49	2,600	1918	Kobe, Japan	Seattle, Wash.
220603	MVBD	St. s.	EASTERN SWORD	3,785	2,286	330.3	46.1	27.6	Frt.	34	2,500	1920	Uraga, Japan	Do.
220173	LVRH	St. s.	EASTERN TEMPEST	4,024	2,838	360.1	51.2	25.9	Frt.	56	2,800	1920	Do.	Do.
220615	MBLE	St. s.	EASTERN TEMPLE	3,673	2,253	315.9	45.8	26.3	Frt.	41	2,500	1920	Osaka, Japan	Do.
219871	LWGS	St. s.	EASTERN VICTOR	5,726	3,623	399.4	54.7	27.4	Frt.	32	3,200	1920	Nagasaki, Japan	Do.
136912		St. s.	Eastport	64	33	76.0	19.5	6.5	Fer.	4	200	1901	Dennysville, Me.	Eastport, Me.
217085	LNJO	St. s.	EASTPORT	4,385	2,705	344.5	49.9	25.7	Frt.	40	2,250	1918	Habu, Japan	Seattle, Wash.
218371	LRSE	St. s.	EAST SIDE	4,760	2,899	377.0	62.0	26.8	Frt.	59	2,500	1919	Shooters Island, N. Y.	New York, N. Y.
217372	LPGR	St. s.	EAST WIND	5,869	4,114	384.3	51.2	25.5	Frt.	49	2,700	1918	Kobe, Japan	Seattle, Wash.
136994		St. p.	Ebaugh	50	50	94.5	17.5	3.5	Pas.	5	90	1902	Pekin, Ill.	Peoria, Ill.
135641		St. s.	Echo	136	68	103.8	21.0	10.6	Tow.	12	450	1883	Camden, N. J.	Mobile, Ala.
136791		St. s.	Echo	56	38	66.5	18.2	7.3	Tow.	6	175	1900	Tacoma, Wash.	Tacoma, Wash.
221906	MDKG	St. s.	ECKMUEL	411	216	139.4	25.2	14.2	Fah.	11	500	1919	Savannah, Ga.	New York, N. Y.
127557		St. p.	Eclipse	182	182	182.0	36.0	5.0	Pas.	14	438	1901	St. Joseph, Mo.	Memphis, Tenn.
217456	LPMJ	St. s.	ECLIPSE	7,589	4,856	440.0	56.0	35.2	Frt.	47	3,000	1918	Alameda, Calif.	San Francisco, Calif.
205648		St. s.	Ecoore	52	35	60.0	18.0	8.6	Pas.	1	7	1908	Ecoore, Mich.	Detroit, Mich.
214368	LFSQ	St. s.	EQUADOR	5,544	3,435	380.6	48.7	24.7	Pas.	123	3,350	1915	Flushing, Holland	New York, N. Y.
135860		St. s.	Eddie	17	8	47.0	13.0	6.0	Tow.	3	40	1885	Baltimore, Md.	Philadelphia, Pa.
130006		St. s.	Eddie H. Garrison	39	19	61.0	16.2	6.8	Tow.	5	200	1888	Brooklyn, N. Y.	New York, N. Y.
2759		St. s.	Edenton	265	215	120.0	22.4	8.3	Pas.	12	28	1871	Philadelphia, Pa.	Baltimore, Md.
217336	LPDM	St. s.	EDENTON	6,958	5,487	490.6	64.2	27.1	Frt.	85	2,500	1918	Seattle, Wash.	Seattle, Wash.
136965		St. s.	Edgar	46	28	81.9	16.4	6.4	Tow.	7	225	1901	Scranton, Miss.	Gulfport, Miss.
8323		St. s.	Edgar Baxter	60	30	63.2	17.5	8.6	Tow.	5	200	1869	Chester, Pa.	New York, N. Y.
218027	LRGF	St. s.	EDGAR BOWLING	5,505	3,439	410.5	54.3	27.2	Frt.	41	2,500	1919	Los Angeles, Calif.	Do.
218823		St. p.	EDGAR THOMSON	364	290	147.5	33.4	5.2	Tow.	16	780	1919	Ambridge, Pa.	Pittsburgh, Pa.
126596		St. s.	Edgar D. Williams	213	144	123.4	24.0	8.0	Fah.	17	350	1859	Wilmington, Del.	Wilmington, N. C.

* Formerly British st. y. Adventress.

* Formerly Japanese st. s. East Cape.

* Formerly st. s. West Farms.

* Formerly Japanese st. s. Easterling.

* Formerly Japanese st. s. Sedfuka Maru.

* Formerly Japanese st. s. Beikoku Maru.

* Formerly st. s. Somers N. Smith.

* Formerly Japanese st. s. Yoshida Maru.

* Formerly Japanese st. s. Kirishima Maru No. 0.

* Formerly Japanese st. s. Yona Maru No. 7.

* Formerly Japanese st. s. Eastern Light.

* Formerly Japanese st. s. Tokuka Maru.

* Formerly Japanese st. s. Tsifuka Maru.

* Formerly st. p. Oregon.

* Formerly st. p. Monitor.

* Formerly Japanese st. s. Eastern Shore.

* Formerly Japanese st. s. Melgen Maru.

* Formerly Japanese st. s. Tallua Maru No. 20.

* Formerly Japanese st. s. Eastport.

* Formerly Japanese st. s. East Wind.

* Formerly French st. s. Eokmuhl.

* Formerly st. s. City St. Joseph.

* Formerly Dutch st. s. Ecuador.

* Formerly st. p. Bristol.

* Formerly st. s. West Cavalan.

* Formerly st. s. Compton.

MERCHANT STEAM VESSELS OF THE UNITED STATES—Continued.

Official No.	Signal letters.	Rig.	Name of vessel.	Gross tonnage.	Net tonnage.	Length.	Breadth.	Depth.	Service.	Crew.	Indicated horsepower.	When built.	Where built.	Home port (where permanent document issues).
						Feet.	Feet.	Feet.						
201104	KTFP	St. s.	EDGAR F. CONEY.....	153	104	102.0	20.8	10.5	Tow.	12	530	1904	Camden, N. J.	Tampa, Fla.
244040	LFWN	St. s.	EDGAR F. LUCKENBACH.....	8,014	5,138	428.0	57.8	20.4	Frt.	38	8,500	1916	Newport News, Va.	New York, N. Y.
186640		St. s.	Edgecombe.....	59	30	94.0	16.9	5.7	Pass.	8	65	1897	Tottenville, N. Y.	Elizabeth City, N. C.
217433	LPKG	St. s.	EDGEFIELD.....	6,990	5,511	409.8	54.2	27.1	Frt.	60	8,000	1918	Seattle, Wash.	Seattle, Wash.
217906	LQMW	St. s.	EDGEHILL.....	6,888	5,264	409.8	54.2	27.1	Frt.	45	8,500	1919	do.	Do.
217892	LQSG	St. s.	EDGEMONT.....	6,888	5,264	409.8	54.2	27.1	Frt.	39	8,500	1919	do.	Do.
218017	LRBP	St. s.	EDGEMOOR.....	7,038	5,388	409.8	54.2	27.1	Frt.	39	8,500	1919	do.	Do.
186871		St. s.	EDGEWATER.....	709	482	146.6	39.9	15.5	Fer.	6	8,850	1892	Wilmington, Del.	New York, N. Y.
117159	KRSY	St. s.	Edith.....	106	62	111.1	10.0	10.2	Pass.	8	250	1902	Boston, Mass.	Do.
234772	LFMD	St. s.	Edith Beard.....	3,382	2,121	327.2	46.2	22.9	Frt.	34	1,500	1915	Sparrows Point, Md.	Do.
136452		St. s.	Edith M. Mears.....	24	17	64.6	15.8	6.5	Tow.	4	75	1894	Brooklyn, N. Y.	Do.
76229		St. s.	Edith M. Mears.....	24	17	64.6	15.8	6.5	Tow.	4	75	1894	Brooklyn, N. Y.	Do.
218887	LSTG	St. s.	Edmor.....	6,326	3,972	402.6	54.8	32.1	Frt.	43	2,800	1915	Seattle, Wash.	Seattle, Wash.
136996		St. s.	Edmond Parkins.....	34	19	60.0	16.2	5.2	Tow.	5	60	1868	New Bern, N. C.	Norfolk, Va.
150377		St. s.	Edmond J. Moran.....	89	44	82.7	19.0	9.2	Tow.	8	150	1888	Camden, N. J.	Newark, N. Y.
218417	LRTD	St. s.	EDMORE.....	6,999	5,442	409.6	54.2	27.1	Frt.	41	2,500	1919	Seattle, Wash.	Seattle, Wash.
214070		St. s.	Edmund Browne.....	86	44	70.0	19.8	5.8	Tow.	4	250	1916	Lynchburg, Tex.	Houston, Tex.
76332		St. s.	Edna.....	53	26	74.6	17.0	7.0	Tow.	5	350	1882	Philadelphia, Pa.	New York, N. Y.
135655		St. s.	Edna.....	39	20	58.0	12.6	6.0	Fah.	4	50	1883	Seattle, Wash.	Seattle, Wash.
136335		St. e.	Edna.....	23	11	49.8	14.0	5.8	Tow.	3	75	1892	Philadelphia, Pa.	Philadelphia, Pa.
137029		St. s.	Edna.....	28	19	55.0	14.0	5.8	Tow.	3	40	1902	Mobile, Ala.	Mobile, Ala.
212488		St. p.	Edna.....	22	22	64.7	19.0	8.0	Pass.	1	75	1914	Jeffersonville, Ind.	St. Louis, Mo.
213743	LFQG	St. a.	EDNA.....	1,815	1,090	267.0	37.4	19.8	Frt.	29	900	1903	Bergen, Norway	San Francisco, Calif.
210767	LCVQ	St. a.	EDNA CHRISTENSON.....	2,244	1,321	263.3	44.0	22.5	Frt.	30	1,700	1912	Wilmington, Del.	Do.
263803		St. p.	Edna Russell.....	46	28	77.0	15.0	4.0	Tow.	5	80	1907	Rumsey, Ky.	St. Louis, Mo.
136546		St. s.	EDNA G.....	154	67	92.5	23.0	7.5	Tow.	10	700	1896	Cleveland, Ohio.	Duluth, Minn.
8836		St. s.	Edna B. King.....	29	14	58.0	15.5	6.4	Tow.	4	95	1872	Philadelphia, Pa.	Albany, N. Y.
136863		St. s.	Edna V. Crew.....	161	109	98.0	25.0	11.6	Tow.	7	600	1901	Noank, Conn.	Norfolk, Va.
80737		St. s.	Edward Begley.....	39	19	65.0	17.0	7.0	Tow.	4	150	1879	Newburgh, N. Y.	Newark, N. J.
209957		St. s.	Edward C.....	41	23	62.0	17.6	6.6	Fah.	2	120	1912	Erle, Pa.	Cleveland, Ohio.
222037		St. s.	EDWARD F.....	54	35	60.9	16.2	8.4	Tow.	4	90	1922	Buffalo, N. Y.	Buffalo, N. Y.
136214		St. s.	Edward Gillen.....	57	28	68.5	18.0	10.3	Tow.	6	210	1891	do.	Duluth, Minn.
213162		St. s.	Edward K.....	44	30	65.0	18.0	6.8	Fah.	6	180	1915	do.	Sandusky, Ohio.
214560	LGMP	St. s.	EDWARD LUCKENBACH.....	7,916	5,087	433.6	57.2	28.0	Frt.	45	4,000	1916	Quincy, Mass.	New York, N. Y.
212756	LDVR	St. s.	EDWARD PEIRCE.....	4,387	3,228	354.2	49.0	27.4	Frt.	40	1,700	1914	Newport News, Va.	Boston, Mass.
200610		St. s.	Edward A. James.....	37	17	58.8	17.0	5.2	Pass.	8	60	1593	Chicago, Ill.	Chicago, Ill.
203927		St. s.	EDWARD A. UHRIG.....	6,611	5,049	640.0	56.0	31.0	Frt.	32	1,720	1907	Superior, Wis.	Cleveland, Ohio.
206723		St. s.	Edw. E. Barrett.....	139	94	85.0	23.0	18.1	Tow.	6	400	1919	Brooklyn, N. Y.	New York, N. Y.
75591		St. s.	EDWARD E. GILLEN.....	45	30	67.4	16.4	8.6	Tow.	4	150	1872	Buffalo, N. Y.	Milwaukee, Wis.
81733		St. s.	EDWARD E. LOOMIS.....	4,297	3,437	381.7	55.5	28.0	Frt.	22	2,100	1901	do.	Buffalo, N. Y.
137037		St. s.	EDWARD J. BERWIND.....	193	131	104.4	22.6	12.5	Pass.	7	950	1902	Port Richmond, N. Y.	New York, N. Y.
206272		St. s.	Edward J. McKeever, Jr.....	223	104	128.0	22.2	10.0	Fah.	25	275	1910	Noank, Conn.	New London, Conn.
212683	LDTM	St. s.	EDWARD L. DOHENY.....	5,871	4,326	415.0	54.0	32.7	Tnk.	35	3,000	1913	Walker-on-Tyne, Eng.	Los Angeles, Calif.
214951	LGWP	St. s.	EDWARD L. DOHENY JUNIOR.....	7,530	4,968	467.6	62.7	32.0	Tnk.	42	3,200	1917	Camden, N. J.	Do.
100168		St. s.	EDWARD N. WIGTON.....	81	55	76.0	18.2	9.5	Tow.	5	100	1875	Philadelphia, Pa.	New York, N. Y.
161087		St. s.	Edward P. Meeck.....	84	57	77.9	20.0	9.2	Tow.	4	300	1896	Tottenville, N. Y.	Do.
202876		St. s.	EDWARD N. SAUNDERS, JR.....	6,657	5,140	825.0	85.0	31.0	Frt.	32	1,760	1906	Superior, Wis.	Cleveland, Ohio.
203985		St. s.	EDWARD P. AVERY.....	54	37	54.0	19.3	7.7	Tow.	6	75	1907	Tottenville, N. Y.	New Haven, Conn.
136991		St. s.	Edward P. Recor.....	368	232	123.0	30.0	9.9	Frt.	8	450	1902	Marine City, Mich.	Sandusky, Ohio.
208572		St. s.	Edward S. Atwood.....	111	75	82.3	21.7	10.2	Tow.	5	250	1911	Tottenville, N. Y.	New York, N. Y.
25320		St. s.	EDWARD T. DALZEL.....	96	65	78.9	20.3	10.1	Tow.	6	175	1900	Brooklyn, N. Y.	Do.
211506		St. s.	EDWARD T. JEFFERY.....	1,878	1,025	218.0	42.0	16.6	Fer.	20	2,500	1913	Oakland, Cal.	San Francisco, Cal.
203449		St. s.	EDWARD Y. TOWNSEND.....	7,438	5,673	586.0	55.0	32.0	Frt.	25	1,878	1906	Superior, Wis.	Cleveland, Ohio.
216699		St. s.	Edwin Brandow.....	124	84	89.9	23.0	10.1	Tow.	7	500	1905	Tottenville, N. Y.	New York, N. Y.
136779		St. s.	Edwin Denby.....	70	45	85.0	18.4	9.0	Tug.	1	500	1895	Camlotow, Wis.	Detroit, Mich.
135871		St. s.	Edwin Terry.....	90	45	84.5	19.4	10.2	Tow.	8	294	1883	Camden, N. J.	Albany, N. Y.
206349		St. s.	EDWIN E. STUCK.....	6,971	5,482	530.0	50.2	32.0	Frt.	27	1,900	1908	Escoe, Mich.	Cleveland, Ohio.
136329		St. s.	Edwin H. Mead.....	248	124	122.4	26.0	12.0	Tow.	12	750	1892	Newburgh, N. Y.	Albany, N. Y.
203002		St. s.	Edwin L. Pillsbury.....	83	48	75.1	20.0	9.7	Tow.	5	250	1903	Boston, Mass.	Boston, Mass.
136388		St. s.	EDWIN E. STUART.....	150	78	105.9	22.3	10.0	Frt.	10	400	1893	Brooklyn, N. Y.	Philadelphia, Pa.
218667	LGGO	St. s.	ELLBECK.....	6,318	4,728	401.7	54.8	32.1	Frt.	46	2,800	1919	Seattle, Wash.	Seattle, Wash.
135155		St. s.	Elie L.....	50	34	63.4	17.7	9.4	Tow.	6	360	1875	Cleveland, Ohio.	Duluth, Minn.
219207	LTPN	St. s.	EFFINGHAM.....	6,421	4,077	402.6	54.8	32.1	Frt.	46	2,800	1919	Seattle, Wash.	Seattle, Wash.

1 Formerly { a g. s. Batilla.
 b U. S. S. Batilla.
 c st. y. Batilla.
 1 Formerly st. s. James A. Garfield.
 b T. J. Scott.
 1 Formerly st. s. Peerless.
 1 Formerly st. s. James D. Nicol.
 1 Formerly st. s. a Norwegian st. s. Jason.
 b Mexican st. s. Masatlan.

1 Formerly st. s. a John A. Hooper.
 b Santa Alicia.
 1 Formerly st. s. Walter J. Tice.
 1 Formerly st. s. Fire Queen.
 1 Formerly st. s. Sheldon Parks.
 1 Formerly st. s. William McAllister.
 1 Formerly st. s. J. J. Hagerman.
 1 Formerly st. s. Wilkesbarre.
 1 Formerly British st. s. Edward L. Doheny.

1 Formerly st. s. a Indian.
 b W. Freeland Dalzell.
 1 Formerly st. s. Kathryn.
 1 Formerly st. s. Abraham Stearn.
 1 Formerly st. s. a New Rochelle.
 b Wm. F. Meeck.
 1 Formerly st. s. Unity.
 1 Formerly st. s. Sydney T. Smith.
 1 Formerly st. s. Daniel B. Meehan.

MERCHANT STEAM VESSELS OF THE UNITED STATES—Continued.

Official No.	Signal letters.	Rig.	Name of vessel.	Gross tonnage.	Net tonnage.	Length.	Breadth.	Depth.	Service.	Crew.	Indicated horsepower.	When built.	Where built.	Home port (where permanent document issued).
204720		St. s.	EFFINGHAM B. MORRIS	6,971	5,482	330.0	56.2	37.0	Frt.	21	1,800	1907	Ecorse, Mich.	Cleveland, Ohio.
219235	LTQR	St. s.	EFFNA	6,378	4,000	402.6	54.8	52.1	Frt.	45	2,800	1919	Seattle, Wash.	Seattle, Wash.
219278	LTVD	St. s.	EGLANTINE	6,325	3,972	402.6	54.8	52.1	Frt.	33	2,800	1919	do.	do.
219307	LTWK	St. s.	EGBRENT	6,864	5,256	410.1	54.2	27.1	Frt.	46	2,800	1919	do.	do.
107301	LKVD	St. s.	EILEEN MORSE	178	68	101.0	23.0	12.2	Tow.	11	900	1897	Wilmington, Del.	New York, N. Y.
217598	LQSH	St. s.	EL ABETO	2,612	1,627	253.4	43.7	24.5	Frt.	28	1,250	1919	Ecorse, Mich.	Los Angeles, Calif.
136962	KRLO	St. s.	EL ALBA	4,614	2,897	391.7	45.3	15.8	Frt.	43	3,800	1901	Newport News, Va.	New York, N. Y.
215411	LHPR	St. s.	EL ALMIRANTE	5,216	4,065	364.0	51.2	23.8	Frt.	35	2,380	1917	do.	do.
136755		St. s.	EL AMIGO	160	82	96.0	22.0	12.0	Tow.	6	250	1899	do.	do.
8230		St. p.	El Capitan	982	669	194.0	33.6	14.5	Fer.	12	250	1868	San Francisco, Calif.	San Francisco, Calif.
137059		St. p.	EL CAPITAN	98	88	109.2	29.0	3.5	Fer.	8	200	1903	St. Louis, Mo.	New Orleans, La.
210869	LCBJ	St. s.	EL CAPITAN	1,891	1,132	298.7	41.0	26.8	Frt.	35	1,200	1913	Wilmington, Del.	New York, N. Y.
215687	LHTV	St. s.	EL CAPITAN	5,216	4,055	364.0	51.2	23.8	Frt.	36	2,350	1917	Newport News, Va.	do.
218294	LRPB	St. s.	EL CAPITAN	2,227	1,310	259.0	44.1	19.2	Frt.	30	1,400	1919	Portland, Ore.	San Francisco, Calif.
217605	LPWR	St. s.	EL CEDRO	2,612	1,567	253.4	43.7	24.5	Frt.	27	1,250	1919	Ecorse, Mich.	Los Angeles, Calif.
203846	KVTM	St. s.	EL CHICO	152	103	81.5	21.2	12.6	Tow.	9	550	1907	Wilmington, Del.	New York, N. Y.
215815	LJHC	St. s.	EL CICUTA	2,477	1,440	253.0	43.5	24.6	Frt.	35	1,400	1917	Ecorse, Mich.	Los Angeles, Calif.
136771	KPMH	St. s.	EL CID	4,508	2,801	391.7	49.3	15.8	Frt.	52	4,200	1899	Newport News, Va.	New York, N. Y.
136916	KRDQ	St. s.	EL D.D.	4,504	2,798	391.7	49.3	15.8	Frt.	54	3,800	1901	do.	do.
220829	MBWB	St. s.	EL ESTERO	4,219	2,657	334.6	47.1	23.1	Frt.	37	2,500	1920	Arlington, N. Y.	do.
220879	MOHQ	St. s.	EL ISLEO	4,219	2,557	334.6	47.1	23.1	Frt.	43	2,500	1920	do.	do.
221014	MOKB	St. s.	EL LAGO	4,219	2,557	334.6	47.1	23.1	Frt.	48	2,500	1920	do.	do.
136987		St. s.	EL LAGO	200	107	101.9	25.1	10.3	Fer.	13	950	1902	New Orleans, La.	New Orleans, La.
207947	LBQK	St. s.	EL MUNDO	6,008	3,747	405.6	53.1	27.4	Frt.	46	5,500	1910	Newport News, Va.	New York, N. Y.
136756	KPIC	St. s.	EL NORTE	4,604	2,925	391.9	48.3	15.8	Frt.	53	4,200	1899	do.	do.
208166	LBRM	St. s.	EL OCCIDENTE	6,008	3,747	405.6	53.1	27.4	Frt.	70	5,500	1910	do.	do.
208080	LBRC	St. s.	EL ORIENTE	6,008	3,747	405.6	53.1	27.4	Frt.	60	5,500	1910	do.	do.
136885	LBCS	St. y.	EL PRIMERO	102	78	111.5	17.8	8.6	Yct.	4	250	1893	San Francisco, Calif.	Tacoma, Wash.
211893		St. s.	EL RY	156	106	85.6	23.5	11.4	Frt.	5	250	1914	Elizabethport, N. J.	New York, N. Y.
136701	KPJW	St. s.	EL RIO	4,497	2,793	391.9	49.3	15.8	Frt.	44	4,200	1899	Newport News, Va.	do.
210635	LCPV	St. s.	EL SEGUNDO	3,663	2,228	321.7	46.2	27.5	Tnk.	31	1,800	1912	Camden, N. J.	San Francisco, Calif.
136951	KRHL	St. s.	EL SIGLO	4,508	2,800	391.7	49.3	15.8	Frt.	54	3,500	1901	Newport News, Va.	New York, N. Y.
207751	LBPK	St. s.	EL SOL	6,008	3,747	405.6	53.1	27.4	Frt.	64	5,500	1910	do.	do.
136747	KPGH	St. s.	EL SUD	4,572	2,903	390.9	49.3	15.6	Frt.	43	4,300	1899	do.	do.
223647		St. s.	EL TORO	104	104	90.5	23.5	11.2	Tow.	7	700	1924	Elizabethport, N. J.	do.
136882	KQTV	St. s.	EL VALLE	4,605	2,896	391.7	49.3	15.8	Frt.	44	4,300	1901	Newport News, Va.	do.
136966		St. s.	EL VIVO	199	107	101.9	25.1	10.3	Fer.	13	950	1902	New Orleans, La.	New Orleans, La.
206587		St. s.	Elavor	9	6	33.6	10.2	4.0	Fsh.	3	6	1904	Marquette, Wis.	Marquette, Mich.
220306		St. p.	Elathine	29	21	66.0	20.0	3.1	Fer.	18	45	1920	Hover, Wash.	Portland, Ore.
204737		St. s.	ELBA	4,671	3,365	420.0	52.0	24.0	Frt.	18	1,500	1907	Cleveland, Ohio.	Cleveland, Ohio.
202014	LQWP	St. s.	ELBERT H. GARY	6,331	4,988	557.8	50.0	26.5	Frt.	25	1,800	1905	Chicago, Ill.	Duluth, Minn.
217994	LMGB	St. s.	ELDENA	6,900	5,321	409.6	54.2	27.1	Frt.	44	3,500	1919	Seattle, Wash.	Seattle, Wash.
218615	LRJT	St. s.	ELDORADO	2,180	1,289	245.6	42.0	24.1	Frt.	23	1,000	1918	Long Beach, Calif.	San Francisco, Calif.
136303		St. s.	ELDRIDGE	7,001	5,482	409.6	54.2	27.1	Frt.	47	3,500	1918	Seattle, Wash.	Seattle, Wash.
136482		St. s.	Eleanor	22	0	55.8	10.0	6.8	Fsh.	3	85	1892	Salem, Mass.	Goucester, Mass.
200258		St. s.	ELEANOR	28	14	63.4	13.5	5.6	Fer.	9	40	1894	Soranton, Miss.	Mohile, Ala.
215831		St. s.	Eleanor W	120	194	64.2	13.9	7.1	Frt.	4	75	1917	New Orleans, La.	New Orleans, La.
202805		St. s.	Eleanor Bush	212	124	95.0	25.3	12.6	Tow.	7	800	1906	Tacoma, Wash.	Seattle, Wash.
235122		St. s.	Eleanor O'Riorden	38	219	82.5	17.0	6.6	Tow.	5	285	1908	Noank, Conn.	New York, N. Y.
136948		St. s.	Electro	81	55	69.0	17.3	5.6	Tow.	4	125	1901	Chelsea, Mass.	do.
136046	KQJH	St. s.	ELFRIDA	126	60	108.6	18.1	11.5	Tow.	9	150	1899	Astoria, Ore.	Astoria, Ore.
136900	KPVR	St. y.	ELFRIDA	143	99	123.5	18.2	10.1	Yct.	12	400	1900	Wilmington, Del.	New York, N. Y.
200287	KSQT	St. y.	ELFORUNDR	103	70	106.1	16.2	8.5	Yct.	9	450	1903	New York, N. Y.	do.
136782		St. s.	El B. Conline	117	80	85.7	21.0	10.4	Tow.	10	650	1900	Wilmington, Del.	Albany, N. Y.
223087	MFVJ	St. s.	Elas E. Wilcox	329	194	139.1	24.0	11.0	Fsh.	28	600	1923	Noank, Conn.	New London, Conn.
215982	LJQN	St. s.	ELINOR	4,280	2,618	339.3	49.1	26.5	Frt.	44	1,800	1918	Baltimore, Md.	Baltimore, Md.
220667	MBPN	St. s.	ELISHA WALKER	7,035	5,039	429.3	59.2	33.2	Tnk.	41	2,700	1920	Chesler, Pa.	Los Angeles, Calif.
216831		St. p.	Elisha Woods	98	41	104.0	17.4	3.4	Tow.	7	450	1900	Jeffersonville, Ind.	Omaha, Neb.
201801		St. s.	Eliha Blackwall	21	14	60.0	14.0	6.1	Tow.	6	150	1890	Portsmouth, Va.	Providence, R. I.
136126		St. s.	Elizabeth	25	12	68.5	14.0	6.0	Tow.	2	60	1890	San Francisco, Calif.	San Francisco, Calif.
200554	KBTQ	St. s.	Elizabeth	415	280	191.4	35.8	9.9	Fer.	5	350	1903	do.	do.
201490		St. s.	ELIZABETH	1,197	813	323.0	44.3	22.9	Frt.	2	1,400	1904	Wilmington, Del.	New York, N. Y.
219322	LTWV	St. s.	ELIZABETH	3,482	2,112	57.9	12.6	5.0	Tow.	4	2,400	1910	do.	do.
212823		St. s.	ELIZABETH F.	71	53	93.0	19.0	3.6	Tow.	4	60	1914	Fairfield, Md.	Baltimore, Md.
217902		St. p.	ELIZABETH G.	39	27	58.0	14.7	7.3	Tow.	9	225	1900	Demopolis, Ala.	Mobile, Ala.
136838		St. s.	ELIZABETH LYDE	128	89	124.5	22.5	3.4	Tow.	12	480	1916	Ferryburg, Mich.	New Orleans, La.
214416		St. p.	Elizabeth Smith	15	10	44.0	14.0	5.0	Tow.	4	75	1908	Point Pleasant, W. Va.	Pittsburgh, Pa.
205538		St. s.	Elizabeth Stewart	144	97	114.0	19.2	9.6	Tow.	25	80	1892	Newburgh, N. Y.	New York, N. Y.
136272		St. s.	Elizabeth M. Froelich	144	97	114.0	19.2	9.6	Frt.	25	80	1892	Baltimore, Md.	Reedville, Va.
213270		St. s.	ELIZABETH MONROE SMITH	336	228	129.6	29.0	7.9	Frt.	8	750	1915	Elizabeth Port, N. J.	Philadelphia, Pa.

1 Formerly st. s. Josiah G. Munro.

2 Formerly st. s. Anson M. Bangs.

3 Formerly st. s. Cowan.

4 Formerly st. s. Oliver J. Olson.

5 Formerly st. s. Meriden.

6 Formerly st. s. Couparle.

7 Formerly st. s. J. Fagerford.

8 Formerly st. s. Lake Dunmore.

9 Formerly U. S. N. Elfrida.

10 Formerly U. S. Eng. *st. p. Vega.

11 Formerly st. s. Macomet.

12 Formerly st. s. Kerbaugh.

MERCHANT STEAM VESSELS OF THE UNITED STATES—Continued.

Official No.	Signal letters.	Rig.	Name of vessel.	Gross tonnage.	Net tonnage.	Length.			Breadth.	Depth.	Service.	Crew.	Indicated horsepower.	When built.	Where built.	Home port (where permanent document issues).
						Feet.	Feet.	Feet.								
26854		St. s.	Elizabeth T. McGuire	38	10	64.0	15.0	7.0		Tow.	5	100	1863	Philadelphia, Pa.	New York, N. Y.	
222969		St. s.	Elk	30	20	53.4	12.2	6.4		Pas.	5	80	1907	Bayonne, N. J.	Do.	
218048	LSWR	St. s.	ELKHORN	6,321	4,723	402.6	54.8	22.1		Frt.	41	2,800	1919	Seattle, Wash.	Seattle, Wash.	
218812	LSPQ	St. s.	ELKRIEGE	6,318	4,725	401.7	54.8	22.1		Frt.	46	2,800	1919	do.	do.	
219018	LTDW	St. s.	ELKTON	6,318	4,674	402.6	54.8	22.1		Frt.	46	2,800	1919	do.	do.	
135687		*St. s.	Ella	103	70	93.0	22.0	7.0		Frt.	7	93	1888	Wilmington, Del.	New York, N. Y.	
207047		*St. p.	Ella	42	42	74.0	17.3	3.5		Tow.	4	36	1909	Plaquemine, La.	Morgan City, La.	
210109		St. s.	ELLA	97	66	67.0	17.6	7.3		Pas.	5	75	1909	New York, N. Y.	Wilmington, N. C.	
135380		St. s.	Ella Andrews	64	32	73.2	17.2	7.2		Pas.	8	400	1870	Philadelphia, Pa.	New Orleans, La.	
135588		St. s.	Ella G.	115	91	107.6	27.2	5.6		Frt.	5	139	1883	Port Clinton, Ohio	New York, N. Y.	
218374		St. s.	Ella K.	10	7	30.0	9.7	3.5		Fab.	2	18	1919	Saugatuck, Mich.	Grand Haven, Mich.	
214215		St. p.	Ella Matson	65	65	110.2	22.0	3.2		Tow.	6	300	1916	Knoxwood, Ala.	Mobile, Ala.	
136358		St. s.	Ellen	349	194	121.0	30.0	8.0		Frt.	8	190	1863	Milwaukee, Wis.	Milwaukee, Wis.	
204112		St. s.	Ellen D.	32	21	64.9	13.2	4.3		Fer.	3	40	1907	Potoskey, Mich.	Duluth, Minn.	
211850		*St. p.	Ellen R.	98	98	110.0	26.3	4.2		Tow.	5	125	1913	Paducah, Ky.	Paducah, Ky.	
201623		St. s.	Ellen S.	57	37	69.7	21.3	8.0		Frt.	4	60	1904	New Bern, N. C.	New Bern, N. C.	
135690		St. s.	Ellen M. Ronan	73	36	70.4	19.7	68.		Tow.	9	234	1883	Athens, N. Y.	Albany, N. Y.	
210715	LVTW	St. s.	ELLENOR	3,482	2,112	328.0	46.2	22.9		Frt.	34	1,000	1920	Wilmington, Del.	New York, N. Y.	
85455		St. s.	Elliott	46	30	68.1	16.6	7.0		Tow.	4	150	1875	Newburgh, N. Y.	Do.	
212805		St. s.	Ellis	25	17	60.0	14.8	5.5		Tow.	4	175	1914	Mobile, Ala.	Houston, Tex.	
214333		St. s.	Elma	61	41	66.6	19.0	7.5		Frt.	5	150	1916	New Baltimore, N. Y.	Baltimore, Md.	
201553	KTMR	St. s.	ELMER A. KLELER	236	160	111.4	23.9	12.9		Tow.	10	700	1904	Port Richmond, N. Y.	New York, N. Y.	
218435	LRTS	St. s.	ELMIRA	1,460	675	187.5	43.4	16.5		Fer.	7	1,400	1905	Newport News, Va.	Do.	
201694		St. s.	ELMIRA	1,460	675	187.5	43.4	16.5		Fer.	7	1,400	1905	Newport News, Va.	Do.	
210923		St. s.	ELMSPORT	6,865	5,348	409.6	54.2	27.1		Frt.	38	2,600	1919	Seattle, Wash.	Seattle, Wash.	
136695	KNPR	St. y.	Eloise	74	50	67.8	15.9	4.9		Pas.	4	65	1913	Washington, N. C.	Washington, N. C.	
137078	KBMH	St. y.	ELREDA	201	136	132.7	21.5	10.6		Yot.	18	800	1898	Elizabethport, N. J.	New York, N. Y.	
130455		St. s.	Elsa II.	99	77	100.3	18.9	9.6		Yct.	10	375	1903	Port Jefferson, N. Y.	Pittsburgh, Pa.	
136368		St. s.	Elsa M.	28	19	47.0	12.0	5.7		Frt.	4	85	1863	Oshkosh, Wis.	Milwaukee, Wis.	
80701		St. s.	ELSIE	39	10	57.6	14.8	7.2		Pas.	4	176	1893	Baltimore, Md.	Norfolk, Va.	
209129		St. s.	Elsiek	30	15	66.8	15.0	8.0		Tow.	5	50	1879	Yantacaw, N. J.	Albany, N. Y.	
37540		St. s.	Elsie Nell	27	19	52.8	15.4	6.0		Fab.	3	35	1911	Erie, Pa.	Chicago, Ill.	
86059		St. s.	Elva	85	50	60.0	18.5	9.0		Pas.	8	230	1889	Elkton, Md.	New Haven, Conn.	
213059		St. s.	ELVA	85	50	60.0	18.5	9.0		Pas.	8	230	1889	Chicago, Ill.	Marquette, Mich.	
7225		St. p.	EMBLANE	471	280	121.3	30.0	9.2		Tat.	35	250	1915	Bath, Me.	New York, N. Y.	
203148	KVLB	St. y.	Emeline	383	261	162.5	25.8	8.1		Pas.	12	450	1857	New York, N. Y.	Do.	
211882		St. s.	EMERALD	198	134	140.4	21.0	13.3		Yct.	13	900	1906	Wilmington, Del.	Oswego, N. Y.	
214583		St. s.	EMERALD	12	8	58.1	10.0	3.8		Pas.	3	50	1887	San Francisco, Calif.	San Francisco, Calif.	
220807	MBVH	St. s.	Emergency	92	62	78.7	20.7	8.9		Tow.	5	308	1916	W. New Brighton, N. Y.	New York, N. Y.	
132904	MCWT	St. s.	EMERGENCY AID	5,477	3,360	400.7	54.2	30.2		Frt.	45	3,000	1920	Harriman, Pa.	Philadelphia, Pa.	
8741		St. s.	EMUDIO	6,900	4,248	435.0	60.2	33.5		Tnk.	38	3,100	1921	San Francisco, Calif.	San Francisco, Calif.	
203306		St. s.	Emily B.	13	9	50.0	11.3	4.4		Tow.	2	75	1902	Norfolk, Va.	Wilmington, N. C.	
136719		St. s.	Emily	25	12	59.6	13.5	6.4		Pas.	4	100	1871	Philadelphia, Pa.	Baltimore, Md.	
202370		St. s.	Emily L.	30	20	57.2	14.4	5.7		Mso.	3	300	1906	Boston, Mass.	New York, N. Y.	
135692		St. s.	Emily Jung	32	9	65.7	14.1	6.0		Tow.	7	76	1898	Ascension, La.	Pittsburgh, Pa.	
211372		St. s.	Emily Mansfield	94	63	76.0	20.0	6.8		Oys.	5	17	1893	Suamico, Wis.	Milwaukee, Wis.	
135431		St. s.	Emily Marie	40	27	66.5	16.0	8.0		Tow.	4	100	1880	New Haven, Conn.	New Haven, Conn.	
205404		St. s.	Emilia	60	76	84.0	23.8	8.0		Tow.	4	120	1880	Tottenville, N. Y.	Philadelphia, Pa.	
221120		St. s.	EMMA	9	7	53.0	11.2	2.4		Tow.	2	50	1908	Athens, N. Y.	Portland, Me.	
211442	LDCB	St. s.	EMMA O.	10	0	52.8	12.2	3.6		Tow.	3	30	1923	Bohemia, Fla.	Fensicola, Fla.	
135925		St. p.	EMMA ALEXANDER	7,703	4,428	423.8	61.9	17.7		Pas.	143	7,000	1913	Wilmington, N. C.	Wilmington, N. C.	
136130		St. p.	EMMA GILES	549	444	178.0	30.5	7.5		Pas.	26	400	1887	Camden, N. J.	Seattle, Wash.	
216885		St. s.	EMMA K.	32	16	59.0	16.5	4.8		Tow.	8	65	1890	Baltimore, Md.	Baltimore, Md.	
8902		St. s.	EMMA C. BROWN	20	14	48.4	11.2	6.6		Mso.	2	110	1918	Glen Cove, N. Y.	Norfolk, Va.	
135624		St. s.	EMMA J. KENNEDY	57	28	78.0	18.2	7.9		Tow.	4	85	1873	Brooklyn, N. Y.	New York, N. Y.	
136133		St. s.	EMMA KALE ROSS	127	63	104.2	20.0	10.6		Tow.	11	260	1882	Philadelphia, Pa.	Newark, N. J.	
136818		St. s.	EMMELINE	137	68	82.8	22.9	6.9		Pas.	14	126	1890	Camden, N. J.	New York, N. Y.	
214318		St. s.	EMOGONO	18	12	52.6	11.6	4.2		Tow.	3	60	1900	Ashabula, Ohio	Brunswick, Ga.	
136003		St. s.	EMORY L. FORD	7,998	6,225	560.0	60.0	32.0		Frt.	5	2,000	1916	Monahan, Wash.	Pt. Townsend, Wash.	
206765	LBNB	St. s.	EMPIRE	41	20	67.2	16.0	6.9		Tow.	4	195	1889	Lorain, Ohio	Duluth, Minn.	
221600	MDCT	St. s.	EMPIRE ARROW	8,046	4,060	468.3	62.7	32.0		Tnk.	49	2,600	1921	Athens, N. Y.	Albany, N. Y.	
136623		St. s.	EMPIRE CITY	4,118	3,268	405.4	48.0	24.4		Tnk.	25	1,585	1897	Port Richmond, N. Y.	Port Arthur, Tex.	
214963		St. s.	EMPIRE STATE	396	389	138.5	40.7	8.6		Drq.	14	80	1912	Camden, N. J.	New York, N. Y.	
136806	KQDP	St. y.	EMPRESS	50	34	84.0	13.7	8.2		Yct.	4	175	1900	Cleveland, Ohio	Duluth, Minn.	
209361		St. s.	EMROSA	67	45	56.5	16.4	4.3		Pas.	2	75	1911	Amsterdam, N. Y.	New York, N. Y.	
223481	MFJC	St. y.	ENAI IV	101	112	110.6	20.0	10.3		Yct.	0	450	1923	Bristol, R. I.	Do.	
														Shelton, Wash.	Tacoma, Wash.	
														Boston, Mass.	New Haven, Conn.	

a William Cramp.
 b Carston Offerman.
 c Hewitt Holce.
 d Formerly U. S. Q. M. O. Lieut. Alfred W. Drew.
 e Chase Boygan.
 f Chase S. Osborn.
 g Mason City.
 h Governor Morgan.
 i Formerly st. s. Goshen.
 j Wauwatosa.

k Formerly st. s. Amy E. Keller.
 l Formerly st. s. Wesley Stoncy.
 m Formerly st. s. Fonda.
 n Formerly st. y. Glad Tidings.
 o Formerly st. p. Nantasket.
 p U. S. Q. M. O. Nantasket.
 q Formerly st. y. Emrose.
 r Formerly st. s. Hammac.

s Formerly a Nanne.
 t Middle.
 u Formerly U. S. Eng. General A. A. Humphreys.
 v Formerly st. s. Congress.
 w Nanking.
 x Formerly st. s. P. J. T. Co. No. 8.
 y Formerly st. y. Eugenia.
 z Composite.

MERCHANT STEAM VESSELS OF THE UNITED STATES—Continued.

Official No.	Signal letters.	Rig.	Name of vessel.	Gross tonnage.	Net tonnage.	Length.	Breadth.	Depth.	Service.	Crew.	Indicated horsepower.	When built.	Where built.	Home port (where permanent document issues).
135672		St. p.	Endinal	2,014	1,633	245.0	40.4	14.5	Fer.	25	1,000	1886	San Francisco, Calif.	San Francisco, Calif.
136521	KMPB	St. s.	ENDRAVOR	315	244	134.0	23.2	7.4	Pas.	15	500	1896	Philadelphia, Pa.	Wilmington, Del.
218985	LTGP	St. s.	ENDICOTT	6,319	4,720	402.6	64.8	32.1	Frt.	43	2,800	1919	Seattle, Wash.	Seattle, Wash.
107190		St. s.	ENERGETIC	75	52	72.2	18.0	9.2	Tow.	8	300	1895	Philadelphia, Pa.	New York, N. Y.
218785	LSNF	St. s.	ENERGY	484	30	96.5	24.7	12.2	Tow.	11	450	1919	Sturgeon Bay, Wis.	Do.
127187		St. p.	Englewood	484	354	135.0	31.8	12.0	Fer.	6	420	1896	Wilmington, Del.	Do.
216779	LMNT	St. s.	ENGLEWOOD	4,746	2,963	377.0	52.0	26.8	Frt.	85	2,500	1918	Shooters Island, N. Y.	Do.
220275	LWVB	St. s.	ENSLY CITY	6,157	3,801	393.5	55.0	31.4	Frt.	57	2,800	1920	Chickasaw, Ala.	Do.
81443		St. s.	Enterprise	61	30	70.8	17.6	9.6	Tow.	5	150	1893	Philadelphia, Pa.	Philadelphia, Pa.
135761		St. s.	Enterprise	21	18	53.0	12.9	5.6	Tow.	4	20	1884	Port Townsend, Wash.	San Francisco, Calif.
136868	KQRD	St. s.	Enterprise	2,906	1,079	318.8	37.4	26.6	Pas.	48	1,600	1882	Newcastle, England	New York, N. Y.
136936		St. s.	Enterprise	153	104	79.5	26.2	11.0	Tow.	6	300	1901	Bayonne, N. J.	Gloucester, Mass.
200635		St. s.	Enterprise	38	14	61.2	14.5	6.6	Fah.	8	90	1904	Fall River, Mass.	Portland, Me.
221167		St. s.	Enterprise	11	7	41.8	11.0	5.6	Tow.	3	25	1908	Rangley, Me.	New York, N. Y.
209352	LCFV	St. s.	ECKENE	2,217	1,156	250.0	43.0	23.0	Tnk.	27	1,300	1911	Cleveland, Ohio	Philadelphia, Pa.
218923	LSWB	St. s.	EPITACIO PERRO	6,989	3,707	400.7	54.2	30.4	Frt.	45	3,000	1919	Harriman, Pa.	Gulfton, Miss.
200679		St. s.	Eran Dantaler	27	18	51.3	14.7	5.5	Pas.	4	125	1904	Scranton, Miss.	Buffalo, N. Y.
136360		St. s.	Erastus Day	69	34	70.1	19.5	10.1	Tow.	4	350	1893	Buffalo, N. Y.	St. Louis, Mo.
204740		St. p.	ERASTUS WELLS	641	541	188.5	32.2	7.0	Pas.	28	540	1907	Grafton, Ill.	Philadelphia, Pa.
136624		St. s.	ERICSSON	585	344	188.2	23.3	9.2	Pas.	26	600	1897	Philadelphia, Pa.	Sandusky, Ohio.
135678		St. s.	Erie	21	10	56.3	14.0	6.1	Fah.	3	72	1888	Sandusky, Ohio.	Erie, Pa.
137042		St. s.	Erie	21	10	57.0	14.0	5.4	Frt.	6	100	1902	Erie, Pa.	Do.
203503		St. s.	ERIE	290	198	124.6	28.4	7.4	Mao.	8	75	1906	Buffalo, N. Y.	Cincinnati, Ohio.
215332		St. p.	Erie	9	9	58.8	11.0	1.4	Tow.	1	20	1917	Empire, Ohio	New York, N. Y.
292		St. s.	Erin	67	33	75.0	18.3	7.6	Tow.	5	300	1861	Chester, Pa.	Grand Haven, Mich.
213907		St. s.	Erma O.	20	25	46.0	12.0	5.0	Frt.	4	35	1916	Benton Harbor, Mich.	Milwaukee, Wis.
136427		St. s.	Erma	14	7	51.5	13.1	4.9	Tow.	3	60	1894	do.	Portland, Oreg.
215333	LHMR	St. s.	Ernest H. Meyer	1,057	585	213.0	40.0	14.3	Frt.	26	850	1917	Astoria, Oreg.	Chicago, Ill.
120767		St. s.	Ernest Le Duc	9	4	45.2	11.0	4.2	Fah.	3	40	1893	Erie, Pa.	Pensacola, Fla.
219055	LTGK	St. s.	ESCAMBIA	5,444	3,206	400.7	54.2	30.1	Frt.	45	3,000	1919	Pensacola, Fla.	New York, N. Y.
90368	KNBS	St. y.	ESMERALDA	219	149	147.1	31.1	11.4	Yct.	22	1,000	1897	New York, N. Y.	New York, N. Y.
217469	LPND	St. s.	Esopus	2,551	1,528	267.3	45.0	23.6	Frt.	31	1,400	1919	Kingston, N. Y.	Do.
212606	LDRF	St. s.	ESPARTA	4,301	2,071	330.6	44.0	13.9	Frt.	48	2,760	1904	Belfast, Ireland	Do.
136870	KQRN	St. s.	ESPERANZA	4,764	2,904	341.0	47.7	16.9	Pas.	75	5,000	1901	Philadelphia, Pa.	Do.
136138	KJLW	St. s.	Essex	3,018	2,165	295.0	40.0	15.4	Pas.	39	1,900	1890	Philadelphia, Pa.	Baltimore, Md.
211653		St. s.	ESSEX	286	181	94.0	38.1	12.9	Fer.	12	500	1913	Toledo, Ohio.	Detroit, Mich.
135429		St. s.	Estelle	164	109	123.0	18.3	10.6	Fah.	10	250	1890	East Deering, Me.	Reedville, Va.
212276		St. p.	Esther	24	24	64.5	17.0	2.8	Pas.	3	80	1914	Shoal Creek, Ark.	Memphis, Tenn.
209171		St. s.	Esther B.	9	6	34.4	11.3	3.6	Fah.	2	10	1911	Bois Blanc Island, Mich.	Grand Haven, Mich.
223131	MFHG	St. s.	Esther Johnson	1,104	611	208.4	43.8	15.2	Frt.	20	750	1923	Portland, Oreg.	San Francisco, Calif.
205432		St. s.	Esther Phillips	46	31	60.3	10.9	8.0	Tow.	7	197	1908	Solomons, Md.	Baltimore, Md.
217134	LNMO	St. s.	ESTHER WEEMS	3,049	1,850	299.6	45.0	22.6	Frt.	43	1,700	1918	Wilmington, Del.	Do.
136028		St. s.	Esther K. Nichols	37	18	60.4	10.0	7.2	Tow.	4	100	1827	Bordenstown, N. J.	New York, N. Y.
220924	MGFS	St. s.	ESTRADA PALMA	2,639	1,340	336.7	57.0	18.5	Frt.	41	2,700	1920	Philadelphia, Pa.	Do.
219742	LWVM	St. s.	ETHAN ALLEN	7,701	4,585	439.6	60.2	33.7	Frt.	38	3,000	1920	Gloucester City, N. J.	Philadelphia, Pa.
136413		St. s.	Ethel	25	12	65.5	13.2	5.6	Tow.	4	125	1893	Scranton, Miss.	Mobile, Ala.
136493		St. s.	Ethel	38	13	56.6	16.0	6.3	Co-d.	4	70	1895	Noank, Conn.	Gloucester, Mass.
137005		St. s.	Ethel	268	161	145.0	26.0	8.0	Frt.	4	200	1902	Wilmington, Del.	Philadelphia, Pa.
211763		St. s.	Ethel	25	10	49.2	13.0	4.6	Tow.	4	35	1901	Savannah, Ga.	Savannah, Ga.
145629		St. s.	Ethel Dalley	50	25	66.0	17.7	8.0	Frt.	5	100	1892	Perth Amboy, N. J.	New York, N. Y.
213655		St. s.	ETHEL S.	19	13	51.7	13.2	4.7	Fah.	5	60	1915	Buffalo, N. Y.	Sandusky, Ohio.
106578		St. s.	ETNA MAY	99	49	75.5	16.5	4.7	Frt.	6	1888	Port Jefferson, N. Y.	Bridgeport, Conn.
2572		St. s.	Etal McElroy	118	80	95.0	21.6	8.6	Tow.	6	181	1867	Philadelphia, Pa.	New York, N. Y.
136743		St. s.	EUGENE GRASSELLI	157	106	92.0	26.0	8.2	Frt.	6	250	1899	Camden, N. J.	Do.
136489	KMDV	St. s.	EUGENE HUGHES	111	55	84.5	19.0	9.6	Tow.	11	350	1895	Philadelphia, Pa.	Do.
218970	LTBR	St. s.	Eugene F. Moran	176	29	95.5	24.7	12.2	Tow.	12	450	1919	Green Bay, Wis.	Do.
206147		St. s.	EUGENE J. BUNTINGTON	7,528	5,839	580.0	58.0	32.0	Frt.	25	1,890	1909	Lorain, Ohio	Duluth, Minn.
214747		St. s.	EUGENE W. PARONY	7,724	6,020	580.0	60.0	32.0	Frt.	30	2,000	1917	do.	Do.
220907	MCFD	St. s.	EUGENE V. B. TRAYER	7,137	5,111	430.2	59.2	32.8	Tnk.	39	2,800	1920	Wilmington, Del.	New York, N. Y.
210864		St. p.	Eugene Dana Smith	99	99	121.6	26.4	4.0	Tow.	10	260	1913	Dana, W. Va.	Cincinnati, Ohio.
115110		St. s.	Eugenia	15	7	43.0	12.0	5.0	Tow.	2	56	1865	Buffalo, N. Y.	Albany, N. Y.
200588	KBVO	St. y.	Eugenia	94	64	97.2	18.0	8.8	Yct.	8	250	1904	Bristol, R. I.	New York, N. Y.
221168		St. s.	Eugenia	21	14	46.5	13.1	6.5	Frt.	5	75	1921	Alexandria, Va.	Alexandria, Va.
202838		St. p.	Eugenia Tully	138	138	140.0	32.0	4.2	Pas.	16	280	1906	Dubuque, Iowa	Memphis, Tenn.
213861	LFRS	St. s.	EURANA	5,688	3,516	399.7	66.2	30.5	Frt.	39	2,500	1915	San Francisco, Calif.	New York, N. Y.
222750	MFBO	St. s.	EURANA	6,651	4,160	419.5	65.5	33.3	Tnk.	38	3,000	1923	Camden, N. J.	Philadelphia, Pa.
25279		St. p.	EUREKA	2,420	1,500	277.0	42.7	15.7	Fer.	15	1,500	1890	Tiburon, Calif.	San Francisco, Calif.
136692	KNPJ	St. s.	EUREKA	353	196	128.0	26.3	15.0	Tow.	24	850	1898	Philadelphia, Pa.	Fall River, Mass.
210334	LCMB	St. o.	EUREKA	471	306	149.8	35.0	12.5	Frt.	8	725	1912	Bath, Me.	Boston, Mass.

1 Formerly st. s. Anthracite.

2 Formerly st. p. City of Englewood

3 Formerly st. s. William J. Sewell.

4 Formerly German st. s. ^a Ehrenfels.

5 Formerly German st. s. ^b St. Georg.

6 Formerly st. s. ^a American Eagle.

7 Formerly st. s. ^b N. Y. Centl. & Gt. Co. No. 1.

8 Formerly st. s. ^c New York Central No. 1.

9 Formerly st. s. Fred B. Hall.

10 Formerly st. y. Hiawatha.

11 Formerly British st. s. Esparta.

12 Formerly st. s. Tipton.

13 Formerly st. s. Evening Star.

14 Formerly st. s. Three Brothers.

15 Formerly st. s. Albert J. Hoyt.

16 Formerly st. bgo. ^a Bruce.

17 Formerly st. bgo. ^b Peter Hagan.

18 Formerly st. s. Salem.

19 Formerly st. s. Saratoga.

20 Formerly st. p. North Star.

21 Formerly st. p. Uriah.

MERCHANT STEAM VESSELS OF THE UNITED STATES—Continued.

Official No.	Signal letters.	Rtg.	Name of vessel.	Gross tonnage.	Net tonnage.	Length.	Breadth.	Depth.	Service.	Crew.	Indicated horsepower.	When built.	Where built.	Home port (where permanent document issued).
213895		St. s.	Eureka	65	44	27.2	15.5	5.2	Tow.	4	410	1906	Washington, N. C.	Washington, N. C.
80339		St. s.	Eva May	48	33	58.7	17.4	8.2	Tow.	5	20	1882	Athens, N. Y.	New York, N. Y.
203353		St. p.	Evansville	144	144	120.2	30.0	5.2	Pas.	80	801	1906	Madison, Ind.	Evansville, Ind.
215745	LJFO	St. s.	EVANSVILLE	3,944	2,370	372.2	43.9	24.9	Frt.	53	5,500	1917	Ecorse, Mich.	New York, N. Y.
136586		St. s.	Eveleth	42	28	55.5	15.0	7.2	Tow.	4	165	1897	Gloucester, Mass.	Gloucester, Mass.
136287		St. s.	EVELYN	60	29	75.3	13.4	6.8	Frt.	2	250	1892	City Island, N. Y.	Wilmington, N. C.
141213		St. s.	Evelyn	40	28	73.2	14.0	5.0	Pas.	2	160	1892	Nyack, N. Y.	New York, N. Y.
210004	LOKQ	St. s.	EVELYN	3,140	2,443	313.6	46.1	22.9	Frt.	34	4,300	1912	Newport News, Va.	Do.
229171		St. s.	Evelyn M.	18	12	47.3	14.0	5.2	Fsh.	4	25	1923	Naubinway, Mich.	Grand Haven, Mich.
161524		St. s.	Evelyn Jayne	57	33	75.0	15.0	8.0	Tow.	4	210	1884	Perth Amboy, N. J.	New York, N. Y.
204579	KWHT	St. s.	EVERETT	5,065	3,097	373.2	52.7	29.8	Frt.	45	2,700	1907	Quincy, Mass.	Boston, Mass.
219843	LWKB	St. s.	EVERGLADES	1,751	1,014	236.7	46.5	19.8	Frt.	25	1,400	1920	St. Helens, Mass.	San Francisco, Calif.
107304		St. s.	EVERGLADES	284	154	108.3	23.0	7.6	Frt.	11	400	1897	Philadelphia, Pa.	New York, N. Y.
217645	LQGS	St. s.	EVERGLADES	2,362	1,407	263.4	42.4	22.2	Frt.	30	1,500	1919	Tampa, Fla.	Tampa, Fla.
219858	LWQJ	St. s.	EVERGREEN CITY	4,990	3,709	400.7	54.2	30.4	Frt.	45	3,000	1920	Harriman, Pa.	Philadelphia, Pa.
135626	JWNR	St. s.	Excelsior	3,542	1,876	340.0	42.5	23.5	Pas.	53	1,900	1892	Wilmington, Del.	New York, N. Y.
136816		St. s.	Excelsior	597	406	143.1	33.9	16.1	Elr.	7	300	1900	West Haven, Conn.	Do.
136507		St. p.	Exporter	578	578	186.5	35.0	6.1	Tow.	29	1,177	1895	Madison, Ind.	Louisville, Ky.
110780		St. p.	EXPRESS	1,592	1,124	225.2	61.0	14.0	Pas.	10	1,200	1858	Baltimore, Md.	New York, N. Y.
223752		St. s.	Express	191	132	105.1	29.7	9.8	Frt.	7	300	1924	Milford, Del.	Do.
217393	LPQV	St. s.	Eyota	2,529	1,516	267.0	46.4	24.0	Frt.	49	1,400	1918	Tacoma, Wash.	Tacoma, Wash.
F.														
220510		St. s.	F. A. Churchillman	74	50	75.8	17.6	7.8	Tow.	6	350	1920	Philadelphia, Pa.	Philadelphia, Pa.
201092	LJTF	St. s.	F. A. Douty	227	135	104.3	26.2	10.9	Tow.	12	800	1904	Aberdeen, Wash.	Portland, Oreg.
217421	LPJR	St. s.	F. A. WABNER	2,233	1,389	253.4	43.7	24.5	Frt.	27	1,250	1918	Ecorse, Mich.	San Francisco, Calif.
121184		St. p.	F. B. Jones	303	271	143.4	27.0	6.2	Tow.	8	350	1901	Portland, Oreg.	Portland, Oreg.
200560		St. s.	F. B. SQUIRE	5,156	3,951	512.9	50.2	24.0	Frt.	32	2,000	1903	Port Huron, Mich.	Cleveland, Ohio.
120683		St. p.	F. C. Latrobe	720	382	200.0	65.0	14.0	Pas.	34	1,000	1879	Baltimore, Md.	Baltimore, Md.
202994		St. p.	F. D. Norwood	91	91	101.0	31.0	3.7	Tow.	5	210	1906	Pierre, S. Dak.	Evansville, Ind.
111123		St. s.	F. D. UNDERWOOD	3,314	2,499	319.5	44.0	27.8	Frt.	21	1,500	1896	Buffalo, N. Y.	Buffalo, N. Y.
127359		St. s.	F. E. HARVEY	355	288	133.3	31.0	7.6	Frt.	9	412	1899	Toledo, Ohio.	Detroit, Mich.
214043		St. s.	F. G. Reeve	87	49	101.7	22.5	6.3	Meo.	5	325	1915	Dockton, Wash.	Seattle, Wash.
200822	KTBQ	St. s.	F. H. Beckwith	195	118	130.7	22.0	9.4	Fsh.	23	480	1904	Pocomoke City, Md.	Wilmington, N. C.
145905	KPCB	St. s.	F. H. CHAPPELL	353	180	128.0	20.3	15.0	Tow.	10	850	1899	Philadelphia, Pa.	New London, Conn.
212254		St. s.	F. H. Ollmor	15	10	41.6	11.9	4.4	Tow.	4	22	1914	Virginia, Minn.	Duluth, Minn.
120661		St. s.	F. H. Groves	20	13	49.4	15.0	6.4	Wat.	3	40	1886	Athens, N. Y.	New York, N. Y.
121004		St. s.	F. J. Haynes	27	18	56.0	14.2	7.5	Tow.	3	190	1893	Port Huron, Mich.	Detroit, Mich.
221695	MDGL	St. s.	F. H. HILLMAN	9,835	6,006	500.0	68.2	30.0	Tnk.	42	4,000	1921	Alameda, Calif.	San Francisco, Calif.
215668	LJBI	St. s.	F. J. LUCKENBACH	7,821	4,951	448.0	66.1	27.8	Frt.	41	4,000	1917	Quincy, Mass.	New York, N. Y.
202895		St. s.	F. J. Meyer, sr.	21	14	42.5	10.2	5.6	Fsh.	4	50	1905	Manitowoc, Wis.	Manitowoc, Wis.
203051		St. s.	F. J. Purdy	28	16	50.5	16.0	6.6	Tow.	2	175	1906	Portland, Me.	New York, N. Y.
214073		St. s.	F. J. Tolson, Jr.	35	24	51.2	15.4	5.0	Frt.	4	80	1916	Erie, Pa.	Erie, Pa.
121071		St. p.	F. K. Gustlin	718	409	178.1	35.4	5.0	Pas.	36	700	1898	Seattle, Wash.	St. Michael, Alaska.
19425		St. p.	F. M. Wallace	628	628	210.0	35.0	6.0	Tow.	35	1,280	1872	Pittsburgh, Pa.	New Orleans, La.
214419		St. s.	F. M. Wheeler	20	13	43.5	14.0	5.2	Fsh.	6	90	1916	Cheboygan, Mich.	Sandusky, Ohio.
214873	LQTP	St. s.	F. Q. BARSTOW	9,003	5,018	500.0	63.2	27.0	Tnk.	42	3,900	1917	Newport News, Va.	New York, N. Y.
204464	KWHO	St. s.	F. S. Loop	445	193.0	39.0	13.6	8.0	Frt.	20	600	1907	Maranhfield, Oreg.	San Francisco, Calif.
121074		St. s.	F. S. Willard	97	66	99.1	17.2	8.0	Fsh.	23	175	1896	South Portland, Me.	New York, N. Y.
9483	HGTK	St. s.	F. W. Brune	296	201	129.0	23.0	7.6	Frt.	8	350	1860	Wilmington, Del.	Philadelphia, Pa.
106527		St. s.	F. Y. Robertson	65	44	65.8	18.2	9.1	Tow.	4	350	1888	Tottenville, N. Y.	New York, N. Y.
121069		St. s.	Fairfield	53	36	60.6	17.5	7.9	Tow.	5	200	1898	Tacoma, Wash.	Tacoma, Wash.
121141		St. s.	Fairfield	131	83	115.0	18.2	9.1	Fsh.	30	225	1800	Pocomoke City, Md.	Reedville, Va.
221143	MOFQ	St. s.	FAIRFIELD CITY	5,696	3,450	424.2	55.2	20.5	Frt.	57	3,500	1921	Chickasaw, Ala.	New York, N. Y.
120910		St. s.	Fairmount	24	12	54.0	15.0	5.1	Tow.	3	45	1892	Cambridge, Md.	Do.
111262	KPQJ	St. s.	Fair Oaks	1,278	777	199.0	38.0	20.8	Frt.	21	655	1900	Hogueland, Wash.	Do.
212730		St. s.	FAIRPORT	35	31	68.7	17.0	11.0	Tow.	4	403	1914	Cleveland, Ohio.	Duluth, Minn.
216274	LKQP	St. s.	FALCON	3,427	2,071	320.0	44.8	27.7	Frt.	40	1,780	1918	Redwood City, Calif.	San Francisco, Calif.
120474		St. s.	FALCON	76	29	102.5	15.6	8.6	Pas.	9	200	1880	Wilmington, Del.	New Orleans, La.
120593		St. s.	FALCON	46	23	65.0	15.0	6.0	Tow.	4	75	1884	South Norwalk, Conn.	New York, N. Y.
120632		St. s.	FALCON	104	86	100.0	23.0	9.5	Tow.	7	200	1896	San Francisco, Calif.	San Francisco, Calif.
120687		St. s.	FALCON	82	60	90.2	16.7	6.8	Pas.	4	250	1897	Buffalo, N. Y.	Port Huron, Mich.
121227		St. s.	FALCON	43	29	60.0	17.0	6.5	Pas.	5	165	1902	Tacoma, Wash.	Tacoma, Wash.
211538		St. s.	FALCON	50	34	60.1	18.1	6.9	Tow.	9	300	1913	Baltimore, Md.	Bath, Me.
106297		St. s.	FALMOUTH	37	18	61.0	15.4	6.7	Tow.	4	180	1884	Brooklyn, N. Y.	New York, N. Y.
217494	LPQM	St. s.	Fame	415	197	142.0	31.6	14.4	Tow.	15	834	1918	South Somersel, Mass.	Boston, Mass.

1 Formerly st. s. William Fuller.

2 Formerly st. s. a S. N. A. 4.

3 Formerly st. s. b Lake Tahoe.

4 Formerly st. s. Evelyn.

5 Formerly st. s. U. S. Eng. Mary Lily.

6 Formerly st. y. Linta.

7 Formerly st. s. a Vallant.

8 Formerly st. s. b W. S. Holbrook.

9 Formerly st. s. a Anne L. Vansclver.

10 Formerly st. s. b Samoset.

11 Formerly st. s. c U. S. Navy tug Samoset.

12 Formerly st. p. a Robert Garrett.

13 Formerly st. p. b Stapleton.

14 Formerly st. s. a Darling.

15 Formerly st. s. b Standard No. 2.

16 Formerly st. s. c J. A. Talbot.

17 Formerly st. s. Cottonplant.

18 Formerly st. p. a W. D. Walden.

19 Formerly st. p. b Scarab.

20 Formerly st. s. Ramapo.

21 Formerly st. s. a City of Rosford.

22 Formerly st. s. b John Roberts.

23 Formerly st. s. Tacony.

24 Formerly st. s. 265.

25 Formerly st. s. Crystal.

26 Formerly st. s. P. H. Doyen.

27 Formerly st. p. Oakland.

28 Formerly st. s. Annie L.

29 Formerly st. s. Robert Dollar.

30 Formerly st. s. A. Demerest.

31 Composite.

32 Concrete.

MERCHANT STEAM VESSELS OF THE UNITED STATES—Continued.

Official No.	Signal letters.	Rig.	Name of vessel.	Gross tonnage.	Net tonnage.	Length.	Breadth.	Depth.	Service.	Crew.	Indicated horsepower.	When built.	Where built.	Home port (where permanent document issues).
121180		St. s.	Famous	39	26	53.5	16.0	5.7	Tow	4	85	1901	Lacouer, Wash.	Seattle, Wash.
120646		St. s.	Fannie	292	224	132.0	22.9	7.0	Frt.	14	260	1896	Wilmington, Del.	Firth Amboy, N. J.
120387		St. s.	Fannie Woodall	107	146	112.0	21.3	6.0	Frt.	12	140	1878	do.	New York, N. Y.
120729		St. s.	Fannie L. Baker	43	21	51.0	17.3	6.0	Tow	9	103	1888	do.	do.
120740		St. s.	Fannie M. Gilbert	26	15	51.0	14.0	6.0	Tow	4	100	1876	Georgetown, D. C.	Norfolk, Va.
219247	LOGH	St. s.	FARABY	2,285	2,002	324.0	46.2	25.0	Frt.	37	1,500	1918	Newark, N. J.	Newark, N. J.
217640	LARM	St. s.	FARAGO	2,606	1,612	324.0	43.6	26.2	Frt.	33	1,500	1919	Duluth, Minn.	Duluth, Minn.
217565	LPTS	St. s.	FARAWA	3,283	2,000	324.0	46.2	25.0	Frt.	37	1,500	1918	Newark, N. J.	Newark, N. J.
120772		St. s.	Fashlon	48	26	64.2	18.3	7.3	Pas.	7	75	1880	St. Joseph, Mich.	Duluth, Minn.
120667		St. s.	Favorita	309	271	127.5	20.3	8.2	Pas.	11	400	1804	Tomkins Cove, N. Y.	Wilmington, Del.
121067		St. s.	Favorita	40	27	63.7	18.2	7.2	Tow	8	250	1893	Baltimore, Md.	Baltimore, Md.
203683		St. s.	FAVORITE	1,223	691	180.7	43.0	20.3	Tow	5	1,200	1907	Buffalo, N. Y.	New York, N. Y.
217520		St. s.	FAVORITE	746	395	168.0	40.2	13.6	Wrk.	15	1,200	1919	Cleveland, Ohio.	Duluth, Minn.
121035		St. p.	Fawth	46	16	95.0	18.5	3.3	Tow	7	105	1806	Evansville, Ind.	Baton Rouge, La.
121066		St. s.	Fay	25	16	55.9	19.3	3.4	Pld.	3	80	1868	Pittston, Me.	Bath, Me.
207345		St. s.	FAVETTE BROWN	6,377	2,860	504.0	54.0	30.0	Frt.	25	1,760	1910	Lorain, Ohio.	Cleveland, Ohio.
9983		St. s.	Fearless	16	9	58.0	11.0	4.0	Tow	4	30	1871	Brooklyn, N. Y.	Georgetown, S. C.
120286		St. s.	Fearless	121	82	103.0	17.8	8.9	Frt.	23	200	1877	Fall River, Mass.	Baltimore, Md.
120643		St. s.	Fearless	34	19	62.5	14.8	6.8	Fsh.	2	100	1893	Manitowoc, Wis.	Chicago, Ill.
121068	LHDR	St. s.	FEARLESS	167	85	99.6	22.7	12.6	Tow	6	600	1899	San Francisco, Calif.	San Francisco, Calif.
121166		St. s.	Fearless	86	58	76.0	21.3	9.3	Tow	7	400	1900	Tacoma, Wash.	Tacoma, Wash.
124990		St. s.	Fearless No. 2	64	52	64.8	15.8	7.6	Fsh.	6	125	1916	Manitowoc, Wis.	Manitowoc, Wis.
120608	KORL	St. s.	FEDERAL	2,881	2,159	303.2	42.2	23.2	Tnk.	31	1,200	1901	Chicago, Ill.	Houston, Tex.
121747	LNMB	St. s.	FEDERAL	6,968	4,809	395.5	55.0	31.4	Frt.	90	2,300	1918	Kearny, N. J.	Newark, N. J.
121869	LTMV	St. s.	Federal No. 1	176	29	95.5	24.7	12.2	Tow	12	450	1919	Green Bay, Wis.	do.
219147	LTMB	St. s.	Federal No. 2	176	29	95.5	24.7	12.2	Tow	11	450	1919	do.	do.
121844	LSWM	St. s.	FEDERAL BRIDGE	3,283	2,000	324.0	46.2	25.0	Frt.	37	1,500	1919	Newark, N. J.	do.
121082	KNQS	St. y.	FELICIA	213	145	144.2	20.1	10.9	Yct.	4	600	1898	Brooklyn, N. Y.	New York, N. Y.
214726	LGRO	St. s.	FELIX TAUSIG	5,856	3,662	395.0	55.1	31.0	Frt.	40	2,600	1917	Newport News, Va.	Boston, Mass.
110774	KJGO	St. s.	Fellowcraft	2,070	1,712	256.0	40.2	23.5	Frt.	16	800	1838	Buffalo, N. Y.	Wilmington, Del.
203342	LJDR	St. s.	FELTONE	7,117	4,498	449.1	57.2	34.0	Frt.	48	2,800	1917	Sparrows Point, Md.	New York, N. Y.
204736		St. p.	FERNANDO GORGES	1,312	826	240.0	47.4	17.7	Fer.	7	2,000	1909	Bath, Me.	Portland, Me.
207810		St. s.	Fernwood	1,160	789	194.3	38.1	19.2	Fer.	15	2,000	1907	Oakland, Calif.	San Francisco, Calif.
120192		St. s.	Fidelity	152	103	93.0	22.5	9.0	Pas.	4	300	1873	Brooklyn, N. Y.	New York, N. Y.
207810		St. s.	Fidelity	28	19	57.0	14.7	3.8	Tow	3	80	1910	Newport, Wash.	Pt. Townsend, Wash.
121238	KSBO	St. s.	FINLAND	11,941	7,052	560.0	60.2	21.2	Pas.	257	9,300	1902	Philadelphia, Pa.	New York, N. Y.
202037		St. s.	FIREFIGHTER	192	130	91.3	23.4	13.1	Frb.	14	400	1905	Wilmington, Del.	Washington, D. C.
120589		St. s.	Fire Fly	14	7	51.0	10.8	4.0	Frt.	3	30	1884	Boston, Mass.	Belfast, Me.
216565	LMDB	St. s.	FIRMORE	7,117	4,431	449.1	57.2	34.0	Frt.	37	2,400	1918	Sparrows Point, Md.	New York, N. Y.
121697	LBJH	St. s.	FIRECLIFF	6,076	3,780	400.5	54.2	30.4	Frt.	53	2,000	1919	Newburgh, N. Y.	do.
222429	MBSF	St. s.	FISHER	346	175	139.2	24.0	13.1	Fsh.	18	550	1922	East Boothbay, Me.	Portland, Me.
120600		St. s.	Fish Hawk	13	6	55.3	13.2	2.1	Pas.	2	35	1898	Edenton, N. C.	Elizabeth City, N. C.
121642	LMWS	St. s.	Fish Hawk	352	149	139.4	24.4	13.1	Fsh.	26	550	1918	South Portland, Me.	Rockland, Me.
219792	LWCO	St. s.	FISHKILL	5,628	3,477	400.5	54.2	30.4	Frt.	53	3,000	1920	Newburgh, N. Y.	New York, N. Y.
203808	KVTO	St. s.	Flaurence Ward	266	187	105.9	24.4	14.2	Frt.	17	85	1907	Fairhaven, Calif.	Honolulu, Hawaii.
81145		St. s.	Fleetwood	1,687	1,175	268.5	40.5	19.4	Frt.	17	1,350	1887	West Bay City, Mich.	Detroit, Mich.
121218		St. s.	Fleetwood	34	23	73.8	16.0	4.6	Tow	2	150	1902	Aberdeen, Wash.	Seattle, Wash.
200156		St. s.	FLEMINGTON	220	149	98.0	24.5	13.8	Tow	10	500	1908	Philadelphia, Pa.	New York, N. Y.
220048		St. p.	Flint	76	76	96.0	21.0	4.6	Frt.	11	60	1920	Apalachicola, Fla.	Apalachicola, Fla.
120618		St. p.	Flora	185	94	141.0	30.5	4.0	Frt.	30	180	1885	Sacramento, Calif.	San Francisco, Calif.
120379		St. s.	Florence	102	75	81.0	18.2	5.7	Oys.	6	60	1882	Setauket, N. Y.	Bridgport, Conn.
120771		St. s.	Florence	36	18	58.0	15.0	7.0	Tow	6	75	1883	Boston, Mass.	New York, N. Y.
120601		St. s.	Florence	29	14	57.6	10.5	8.0	Tow	5	15	1874	New York, N. Y.	Pensacola, Fla.
121033		St. s.	Florence	110	67	84.0	27.0	7.5	Frt.	4	40	1892	Wilmington, Del.	New York, N. Y.
121107		St. s.	Florence	7	13	42.2	12.2	4.0	Frt.	3	30	1866	Washington, D. C.	Washington, D. C.
121220		St. s.	Florence	2.8	168	115.0	24.0	8.6	Pas.	5	190	1899	Wilmington, Del.	New York, N. Y.
203209		St. p.	Florence	43	30	80.5	18.8	2.8	Tow	10	182	1892	Harvey, La.	New Orleans, La.
203209		St. s.	Florence	40	29	82.0	15.7	6.7	Frt.	6	80	1908	Erie, Pa.	Erie, Pa.
220523		St. s.	Florence	41	22	67.7	18.2	6.0	Frt.	8	20	1902	Phoenix, N. Y.	Rochester, N. Y.
205125		St. s.	Florence D	23	10	60.0	11.0	5.0	Tow	1	50	1908	Pekin, Ill.	St. Louis, Mo.
210687	LOPI	St. s.	FLORENCE LUCKENBACH	4,953	3,197	401.8	52.2	27.3	Frt.	37	2,750	1910	Glasgow, Scotland	New York, N. Y.
210812	LORM	St. s.	FLORENCE OLSON	1,437	891	216.5	40.2	14.1	Frt.	24	900	1912	Long Beach, Calif.	San Francisco, Calif.
121085		St. p.	Florence S.	100	50	75.0	16.0	3.6	Frt.	1	60	1896	St. Michael, Alaska	Eagle, Alaska
203516		St. s.	Florence W.	35	24	55.7	16.6	6.6	Frt.	3	75	1906	New Baltimore, N. Y.	Albany, N. Y.
121129		St. y.	Florette	53	36	87.0	13.8	7.6	Yct.	6	100	1800	Bristol, R. I.	New Orleans, La.
120926	KLPD	St. s.	FLORIDA	1,489	890	230.0	35.5	18.5	Tnk.	22	1,200	1887	Port Glasgow, Scotland	New York, N. Y.
121032		St. p.	Florida	518	667	156.0	36.6	13.3	Fer.	6	600	1896	Chester, Pa.	do.
121134		St. s.	Florida	57	39	88.0	18.2	6.5	Pit.	12	125	1900	Scranton, Miss.	Port Arthur, Tex.

1 Formerly U. S. Navy st. s. Favorite (S. P. 1385).

2 Formerly st. s. Charles L. Hutchinson.

3 Formerly st. s. Northwestern.

4 Formerly st. s. Tomah.

5 Formerly st. s. Green Bay.

6 Formerly (a) st. s. Felicia.

7 Formerly (b) U. S. N. yct. Felicia.

8 Formerly st. s. Robert Mills.

9 Formerly st. s. William H. Gratwick.

10 Formerly U. S. Q. M. C. st. s. Barrancae.

11 Formerly st. s. Commodore Perry.

12 Formerly (a) British st. s. Damara.

13 Formerly (b) st. s. Damara.

14 Formerly st. s. Paraiso.

15 Formerly st. y. Florence.

16 Formerly British st. s. Kando.

MERCHANT STEAM VESSELS OF THE UNITED STATES—Continued.

Official No.	Signal letters.	Rig.	Name of vessel.	Gross tonnage.	Net tonnage.	Length.	Breadth.	Depth.	Service.	Crew.	Indicated horsepower.	When built.	Where built.	Home port (where permanent document issues).
126150	KCBQ	St. p.	Florida.....	807	564	203.0	32.4	10.5	Pas.	43	950	1883	Wyandotte, Mich.....	Duluth, Minn.
203827	KVTJ	St. y.	FLORIDA.....	276	188	163.3	20.4	11.0	Yct.	18	800	1907	New York, N. Y.	New York, N. Y.
204629	KWJF	St. s.	FLORIDA.....	2,185	1,486	298.0	45.0	10.1	Pas.	54	2,600	1907	Sparrows Point, Md.....	San Francisco, Calif.
212060		*St. p.	Florida.....	68	68	104.3	38.0	3.7	Pas.	5	100	1914	Dayosburg, Pa.....	St. Louis, Mo.
213813	LFRG	St. s.	FLORIDIAN.....	6,719	4,167	415.0	53.7	28.1	Frt.	36	4,000	1915	Sparrows Point, Md.....	New York, N. Y.
120854		St. s.	Florine.....	90	25	99.8	25.3	5.6	Frt.	14	201	1891	New Orleans, La.....	New Orleans, La.
121094		St. s.	Floste.....	66	45	72.2	18.5	7.5	Tow.	6	175	1898	Tacoma, Wash.....	Wrangell, Alaska.
220130		St. s.	Flower City.....	27	16	50.0	15.5	4.9	Tow.	3	25	1919	Buffalo, N. Y.....	Buffalo, N. Y.
131596	LSCW	St. s.	FLUOR SPAR.....	5,682	3,434	390.0	54.2	27.6	Frt.	42	2,500	1919	Hog Island, Pa.....	Philadelphia, Pa.
120940		St. s.	Flushing.....	49	24	59.4	17.6	7.0	Tow.	6	84	1892	Tottenville, N. Y.....	New York, N. Y.
207916	LBQJ	St. s.	FOAM.....	244	114	114.3	22.5	11.6	Tow.	12	500	1910	Quincy, Mass.....	Do.
216376	LKSN	St. s.	FOAM.....	808	96	135.0	22.8	13.4	Fsh.	24	500	1918	Manitowoc, Wis.....	Boston, Mass.
200948		St. s.	FONTANA.....	3,887	2,935	362.8	50.2	29.0	Frt.	24	1,000	1904	Ecorse, Mich.....	Cleveland, Ohio.
217915		St. s.	Fort No. 1.....	190	111	125.4	22.3	10.3	Tow.	8	600	1919	Millford, Del.....	Detroit, Mich.
205777		St. s.	FORELLE.....	46	31	54.6	15.8	7.5	Fah.	6	200	1908	Ferrysburg, Mich.....	Milwaukee, Wis.
210782		St. s.	Forest T. Crosby.....	83	24	74.0	20.3	9.7	Tow.	7	350	1912	Seattle, Wash.....	Seattle, Wash.
220354	MBCP	St. s.	FOREST KING.....	2,426	1,724	267.6	46.2	24.0	Frt.	26	1,600	1920	Aberdeen, Wash.....	Do.
120689		St. s.	Forest Queen.....	138	69	100.8	22.2	7.2	Frt.	8	180	1887	Athens, N. Y.....	Perth Amboy, N. J.
207622		St. s.	Forester.....	39	24	58.3	16.0	5.6	Tow.	3	175	1910	Hoquiam, Wash.....	Seattle, Wash.
212187		*St. p.	Forrester.....	169	108	95.5	21.8	4.9	Frt.	5	200	1914	Mount Vernon, Wash.....	Do.
203229		St. s.	Fort Ann.....	33	22	59.4	17.0	5.6	Tow.	3	75	1906	Athens, N. Y.....	Albany, N. Y.
219759	LWBN	St. s.	FORT ARMSTRONG.....	3,545	2,174	324.0	40.2	25.0	Frt.	37	1,500	1920	Nowark, N. J.....	Newark, N. J.
207985	LBQP	St. s.	Fort Bragg.....	912	498	188.0	40.0	14.3	Frt.	20	550	1910	Fairhaven, Calif.....	San Francisco, Calif.
140450		St. s.	Fort Edward.....	49	33	75.0	18.4	5.6	Tow.	9	150	1881	Buffalo, N. Y.....	Albany, N. Y.
217707	LQJM	St. s.	Fort George.....	2,551	1,628	267.3	46.0	23.6	Frt.	40	1,400	1919	Jacksonville, Fla.....	Jacksonville, Fla.
218531	LSBM	St. s.	Fort Leavenworth.....	2,532	1,516	266.5	46.0	24.1	Frt.	45	1,000	1918	North Bend, Ore.....	Marshfield, Ore.
213656		St. s.	FORT LEE.....	1,080	728	177.4	39.7	16.0	Fer.	7	1,000	1915	Wilmington, Del.....	New York, N. Y.
218720	LSJH	St. s.	Fort Logan.....	2,534	1,518	266.5	46.0	24.1	Frt.	45	1,400	1918	North Bend, Ore.....	Marshfield, Ore.
141741		St. s.	Fort Meigs.....	108	95	115.6	20.0	6.0	Pas.	4	150	1901	Oshkosh, Wis.....	Toledo, Ohio.
200894		St. p.	FORT ORANGE.....	3,307	2,800	411.1	50.8	12.8	Pas.	126	5,000	1903	Wilmington, Del.....	New York, N. Y.
217390	LPGR	St. s.	Fort Riley.....	2,539	1,511	206.5	46.1	23.9	Frt.	45	1,400	1918	Tacoma, Wash.....	Tacoma, Wash.
217495	LPMV	St. s.	Fort Sill.....	2,594	1,523	207.5	46.4	23.9	Frt.	47	1,400	1919	Portland, Ore.....	Portland, Ore.
217467	LPNB	St. s.	Fort Snelling.....	2,537	1,519	206.9	46.1	24.2	Frt.	49	1,400	1919	Aberdeen, Wash.....	Seattle, Wash.
210771		*St. p.	Fort Sutter.....	1,139	801	219.8	42.6	9.3	Pas.	40	1,200	1912	San Francisco, Calif.....	San Francisco, Calif.
217319	LPCS	St. s.	FORT WAYNE.....	6,231	3,921	409.6	54.4	27.4	Frt.	67	2,500	1918	Baltimore, Md.....	Baltimore, Md.
96407		St. s.	Fort Wayne.....	198	144	97.0	21.6	7.5	Pas.	8	500	1898	Greenport, N. Y.....	New York, N. Y.
17445	LPMB	St. s.	Fort Wright.....	2,528	1,509	267.3	46.3	23.6	Frt.	44	1,400	1918	Tacoma, Wash.....	Tacoma, Wash.
217596	LPWC	St. s.	FORT WRIGHT BRIDGE.....	3,283	2,001	324.0	46.2	25.0	Frt.	37	1,500	1918	Newark, N. J.....	Newark, N. J.
77546		St. s.	Fortuna.....	108	74	80.1	21.8	10.0	Tow.	7	250	1902	Tottenville, N. Y.....	New York, N. Y.
107470	KPOJ	St. y.	FORTUNA.....	119	81	128.3	17.2	9.0	Yol.	8	750	1899	Morris Heights, N. J.....	Oswego, N. Y.
202052		St. s.	Fortuna.....	59	30	70.5	18.6	7.9	Tow.	7	225	1905	Solomons, Md.....	Philadelphia, Pa.
202854		St. s.	Fortuna.....	121	82	113.4	25.6	6.8	Pas.	3	600	1906	Seattle, Wash.....	Seattle, Wash.
209101		St. s.	Fortuna.....	23	16	43.0	12.6	5.6	Fsh.	5	40	1911	Manitowoc, Wis.....	Milwaukee, Wis.
120590		St. s.	Forward.....	18	9	44.0	11.8	5.7	Tow.	3	80	1884	Brooklyn, N. Y.....	New York, N. Y.
136985		St. s.	Foss No. 15.....	44	30	60.0	17.0	6.5	Tow.	5	125	1902	Tacoma, Wash.....	Tacoma, Wash.
218788	LSNJ	St. s.	FOURTH ALABAMA.....	3,283	2,000	324.0	46.2	25.0	Frt.	37	1,500	1919	Newark, N. J.....	Newark, N. J.
203216		St. s.	Frank.....	17	11	43.0	11.4	3.9	Tow.	3	75	1906	Hoquiam, Wash.....	Seattle, Wash.
599226		St. s.	Frank.....	50	17	60.0	10.8	6.6	Fsh.	3	130	1910	Nacknack, Alaska.....	Unalaska, Alaska.
120025		St. s.	FRANCES.....	80	40	80.5	17.0	8.4	Tow.	9	200	1893	Sparrows Point, Md.....	Baltimore, Md.
202063		*St. p.	FRANCES.....	668	542	174.0	38.0	8.3	Frt.	26	500	1905	San Francisco, Calif.....	San Francisco, Calif.
208060		St. s.	FRANCES.....	38	31	55.0	22.0	4.0	Frt.	2	20	1910do.....	Do.
214260		St. s.	FRANCES O.....	11	7	40.4	12.5	4.2	Fsh.	5	75	1916	Saugatuck, Mich.....	Grand Haven, Mich.
213749		St. s.	FRANCES N.....	16	11	37.0	11.0	4.2	Fsh.	2	30	1915	Northport, Mich.....	Do.
86290		St. s.	FRANCES G. CONWELL.....	27	13	51.0	16.0	3.3	Frt.	7	100	1894	Elizabeth City, N. C.....	New York, N. Y.
141253		*St. p.	FRANCIS.....	56	56	84.0	24.2	3.0	Fer.	2	78	1892	Manchester, Ohio.....	Cincinnati, Ohio.
200337		St. s.	FRANCIS C. HERSEY.....	79	47	77.6	21.7	9.5	Tow.	6	325	1903	South Portland, Me.....	Bocton, Mass.
203917		St. s.	FRANCIS E. HOUSE.....	7,769	5,943	685.0	60.2	27.5	Frt.	24	1,800	1907	Chicago, Ill.....	Duluth, Minn.
221868	MDJL	St. s.	FRANCIS E. POWELL.....	7,096	4,325	431.0	59.2	33.4	nk.	32	2,500	1922	Baltimore, Md.....	Philadelphia, Pa.
111434		St. s.	FRANCIS J. REICHERT.....	112	70	87.0	21.3	9.9	Tow.	7	325	1902	Noank, Conn.....	New York, N. Y.
201802		St. s.	FRANCIS L. ROBBINS.....	4,222	3,036	380.0	50.0	28.0	Frt.	20	1,000	1905	Cleveland, Ohio.....	Cleveland, Ohio.
81667		St. s.	Frank.....	74	27	89.3	17.0	6.0	Pas.	2	250	1890	Madisonville, La.....	New Orleans, La.
120552		St. s.	Frank.....	26	13	57.5	14.8	6.4	Tow.	4	100	1883	Baltimore, Md.....	Jacksonville, Fla.
120938		St. s.	Frank.....	61	30	75.6	17.8	7.0	Tow.	8	155	1893	Rondout, N. Y.....	Albany, N. Y.
203762		St. s.	Frank Braeger.....	16	11	37.8	10.7	4.2	Fsh.	4	15	1906	Manitowoc, Wis.....	Milwaukee, Wis.
207284		St. s.	FRANK BILLINGS.....	5,494	4,153	444.0	56.2	31.0	Frt.	22	1,700	1910	Ecorse, Mich.....	Cleveland, Ohio.
211652		St. s.	Frank Dean.....	253	203	105.1	28.1	11.1	Frt.	5	250	1913	Weehawken, N. J.....	New York, N. Y.

1 Formerly st. p. (a City of Mackinac, b State of New York.)
 2 Formerly (a st. y. Lydonia, b U. S. N. st. s. Lydonia.)
 3 Formerly (st. p. Albert, b U. S. N. st. s. Lydonia.)
 4 Formerly st. s. (a R. W. England, b Frank Selcher.)
 5 Formerly st. s. D. Colborn.
 6 Formerly st. s. Whitehall.
 7 Formerly st. s. (a Lena Knobloch, b George La Way.)

8 Formerly st. p. Le Foyre.
 9 Formerly st. p. G. V. Morse.
 10 Formerly st. s. Holyoake.
 11 Formerly st. s. (a John R. Gilkinson, b Gerard H. Keller, c Arla, d Wacondah.)
 12 Formerly st. y. (a Isabella, d Kasha.)
 13 Formerly st. s. Edward G. Gummel.

14 Formerly st. s. Ell.
 15 Formerly st. s. G. F. Derlokson.
 16 Formerly st. p. Little Lafie.
 17 Formerly st. s. William B. Kerr.
 18 Formerly st. s. Ell.
 19 Formerly st. s. (a George N. Barrett, b Robert Palmer.)
 20 Formerly st. s. W. W. Carre.
 21 Formerly st. s. Champlain.

MERCHANT STEAM VESSELS OF THE UNITED STATES--Continued.

Official No.	Signal letters.	Rig.	Name of vessel.	Gross tonnage.	Net tonnage.	Length.	Breadth.	Depth.	Service.	Crew.	Indicated horsepower.	When built.	Where built.	Home port (where permanent document issues).
121204		St. p.	Frank Fowler	67	27	103.8	21.0	4.0	Tow.	5	257	1901	Newport, Ky.	Pittsburgh, Pa.
121118		St. s.	Frank Richard	38	67	59.7	10.3	6.5	Tow.	5	60	1899	New York, N. Y.	New York, N. Y.
121015		St. s.	FRANK ROCKEFELLER	2,759	2,013	366.5	45.0	26.0	Frt.	25	2,000	1896	Superior, Wis.	Duluth, Minn.
203473		St. s.	FRANK SEITHER	4,871	3,586	420.0	52.0	28.0	Frt.	27	3,000	1906	Lorain, Ohio.	Cleveland, Ohio.
121176		St. s.	FRANK S. Jr.	23	16	59.4	13.5	5.0	Fah.	3	40	1901	Buffalo, N. Y.	Buffalo, N. Y.
120639		St. s.	FRANK W.	93	46	74.8	18.6	11.5	Tow.	6	400	1891do.....	Cleveland, Ohio.
120709		St. s.	Frank Woods	384	310	120.0	25.0	10.6	Pas.	12	300	1888	Saugatuck, Mich.	Grand Haven, Mich.
218958	LTBF	St. s.	FRANK A. Furst	181	123	104.3	23.0	10.9	Tow.	14	650	1919	Baltimore, Md.	Baltimore, Md.
202770		St. s.	FRANK O. BALL	6,909	5,459	530.0	56.2	32.0	Frt.	25	1,700	1906	Ecorse, Mich.	Duluth, Minn.
209997		St. s.	FRANK O. OSBORN	681	345	155.0	37.0	10.5	Frt.	14	600	1912	Cleveland, Ohio.	Detroit, Mich.
200234		St. s.	Frank D. Phelps	95	49	90.5	20.0	8.1	Frt.	8	200	1903	Chaumont, N. Y.	Grand Haven, Mich.
215145	LHFT	St. s.	FRANK D. Stout	1,113	653	190.0	43.0	15.4	Pas.	29	640	1917	St. Helens, Ore.	San Francisco, Calif.
121257		St. s.	FRANK E. Brown	45	30	53.8	18.2	6.5	Oys.	3	25	1902	Stratford, Conn.	Now Haven, Conn.
120796		St. p.	FRANK E. KIRBY	532	374	195.5	30.1	10.2	Pas.	22	1,400	1890	Wyandotte, Mich.	Detroit, Mich.
204799		St. s.	FRANK E. TAPLIN	4,961	3,632	420.0	52.0	28.0	Frt.	28	1,300	1907	Lorain, Ohio.	Cleveland, Ohio.
221147	MCQH	St. s.	FRANK G. DRUM	7,048	4,295	435.0	56.2	33.5	Tnk.	38	3,100	1921	Alameda, Calif.	San Francisco, Calif.
212090	LDKH	St. s.	FRANK H. BUCK	6,076	3,850	408.0	55.5	31.7	Tnk.	40	2,600	1914	San Francisco, Calif.	Do.
215204		St. s.	FRANK H. GOODYEAR	8,243	6,409	580.0	60.0	27.9	Frt.	32	1,900	1917	Ecorse, Mich.	Buffalo, N. Y.
106790		St. s.	FRANK T. Desboyers	94	47	84.0	21.1	9.8	Tow.	6	150	1890	Athens, N. Y.	New York, N. Y.
121219		St. s.	FRANK W. HART	3,942	3,108	380.0	49.7	28.0	Frt.	28	1,450	1902	Lorain, Ohio.	Duluth, Minn.
200639		St. s.	Frank and Helen Mc-Avoy	75	51	72.9	19.5	6.5	Fer.	5	250	1903	Brooklyn, N. Y.	New York, N. Y.
81492		St. s.	Franklin	140	77	80.0	21.0	9.5	Fer.	2	200	1894	St. Clair, Mich.	Buffalo, N. Y.
221123	MCPD	St. s.	FRANKLIN	2,841	1,670	299.3	43.1	25.0	Tnk.	32	1,500	1921	Mariners Harbor, N. Y.	Houston, Tex.
219446	LVGD	St. s.	FRANKLIN COUNTY	2,592	1,613	251.0	43.6	26.1	Frt.	31	1,200	1919	Lorain, Ohio.	New York, N. Y.
120610		St. s.	FRANKLIN Edson	112	63	90.0	18.0	8.7	Pas.	5	300	1885	Brooklyn, N. Y.	Do.
220885	MCBP	St. s.	FRANKLIN K. LANE	6,998	4,302	435.0	56.2	33.6	Tnk.	47	3,100	1920	Alameda, Calif.	Los Angeles, Calif.
215829	LJHR	St. s.	Fred Baxter	1,294	707	213.3	42.0	16.1	Frt.	26	860	1917	North Bend, Ore.	San Francisco, Calif.
121250		St. s.	Fred Driscoll	30	17	64.0	14.3	4.6	Fsh.	3	75	1902	Lorain, Ohio.	Buffalo, N. Y.
209879		St. p.	Fred Hall	88	88	121.0	28.0	3.2	Tow.	4	364	1912	Cincinnati, Ohio.	Cincinnati, Ohio.
202516		St. s.	FRED A. BRITTON	79	53	69.0	18.0	8.5	Pas.	6	240	1905	Wilmington, Del.	Chicago, Ill.
117163		St. s.	Fred B. Daisell	135	92	92.0	22.4	11.0	Tow.	7	300	1902	Noank, Conn.	New York, N. Y.
26319		St. s.	Fred B. Daisell, Jr.	96	65	73.9	20.3	10.1	Tow.	6	275	1900	Brooklyn, N. Y.	Do.
121162	KQJB	St. s.	FRED E. RICHARDS	357	174	121.4	26.5	14.7	Tow.	8	790	1900	Philadelphia, Pa.	Do.
120877		St. s.	Fred E. Scammell	32	16	54.7	15.7	7.0	Tow.	4	95	1891	Brooklyn, N. Y.	Newark, N. J.
222641		St. s.	FRED G. HARTWELL	8,859	6,942	602.8	64.2	28.5	Frt.	35	2,400	1922	Lorain, Ohio.	Duluth, Minn.
120946		St. s.	Fred M. Lawrence	124	92	89.0	17.5	9.8	Cnl.	3	75	1893	Buffalo, N. Y.	Albany, N. Y.
212487		St. s.	FRED W. UPHAM	88	60	72.4	30.2	10.0	Tow.	9	400	1914	Ferrysburg, Mich.	Chicago, Ill.
215847	LJKP	St. s.	FRED W. WELER	9,485	5,999	500.0	68.9	28.0	Tnk.	48	3,000	1917	San Francisco, Calif.	New York, N. Y.
215635	LHWD	St. s.	FREDERIC EWING	6,773	4,157	435.0	56.0	32.0	Tnk.	41	2,600	1917do.....	Los Angeles, Calif.
76449		St. s.	Fred's Leinig	75	37	92.0	18.2	8.8	Tow.	5	400	1883	South Amboy, N. J.	Philadelphia, Pa.
120979		St. s.	FREDERICO	293	250	117.8	26.0	6.8	Pas.	18	220	1894	Philadelphia, Pa.	Philadelphia, Pa.
222671		St. p.	Frederick	32	31	62.0	19.0	3.1	Pas.	2	30	1922	Sattee, W. Va.	Pittsburgh, Pa.
120574		St. s.	Frederick Jansen	28	19	83.0	15.5	5.9	Tow.	4	90	1884	Philadelphia, Pa.	Philadelphia, Pa.
120702		St. s.	Frederick Koehn	39	19	70.0	13.8	6.0	Fah.	5	75	1886	Milwaukee, Wis.	Milwaukee, Wis.
77630		St. s.	Frederick Reicher	52	35	62.5	17.6	7.5	Tow.	6	350	1902	Tottenville, N. Y.	New York, N. Y.
209601		St. s.	Frederick D. Underwood	217	147	109.8	25.1	11.6	Tow.	11	900	1912	Port Richmond, N. Y.	Baltimore, Md.
207245		St. s.	Frederick G. Bourne	266	194	118.8	25.0	10.2	Frt.	10	250	1905	Newburgh, N. Y.	New York, N. Y.
215103		St. s.	Frederick H. Steimle	46	31	54.0	15.0	6.8	Fsh.	4	57	1917	Manfowoc, Wis.	Milwaukee, Wis.
216424	LHFT	St. s.	FREDERICO R. KELLOGG	7,127	4,418	425.8	57.0	31.4	Tnk.	36	2,600	1917	Oakland, Calif.	Los Angeles, Calif.
96390		St. s.	FREDERICK T. KELLERS	156	78	78.8	23.3	11.6	Tow.	5	600	1898	Buffalo, N. Y.	Detroit, Mich.
218032	LJSD	St. s.	FREEMAN	3,350	1,949	318.5	49.5	24.2	Frt.	35	1,800	1918	Camden, N. J.	Wilmington, Del.
200168		St. s.	FREEMAN	220	149	98.0	24.5	13.8	Tow.	12	600	1903	Philadelphia, Pa.	New York, N. Y.
212805	LDWR	St. s.	FREEMAN SULPHUR No. 1	2,588	1,552	294.0	45.1	22.5	Tnk.	27	1,750	1914	Wilmington, Del.	Do.
216201	LHFC	St. s.	FREEMAN SULPHUR No. 2	488	262	152.2	26.1	15.1	Tow.	20	1,200	1917	Baltimore, Md.	Do.
219830	LWFG	St. s.	FREEMAN SULPHUR No. 5	4,127	2,440	355.5	52.5	24.8	Frt.	33	1,700	1920	Kearny, N. J.	Do.
220640	MBNL	St. s.	FREEMAN SULPHUR No. 6	4,487	2,649	353.8	52.6	27.7	Tnk.	39	1,700	1920do.....	Do.
216465	LKVS	St. s.	FRESNO	6,002	4,492	402.6	53.0	32.0	Frt.	50	2,800	1918	Oakland, Calif.	San Francisco, Calif.
210837	LCRT	St. s.	FRIEDA	3,365	1,901	348.7	45.1	25.8	Frt.	37	3,000	1912	Quincy, Mass.	New York, N. Y.
223078		St. s.	FRONTENAC	8,158	6,531	590.0	60.0	27.8	Frt.	35	1,900	1923	River Route, Mich.	Cleveland, Ohio.
207434		St. p.	FRONTIER	421	297	119.8	38.9	14.0	Frt.	22	856	1910	Buffalo, N. Y.	Duluth, Minn.
121111		St. s.	Fruito	429	232	175.0	34.0	5.6	Pas.	22	325	1899	Oakland, Calif.	San Francisco, Calif.
219302	LTWF	St. s.	FUELLOL	1,370	760	242.5	36.9	19.7	Tnk.	20	750	1919	Violet, La.	Los Angeles, Calif.
121064	KNGT	St. s.	Fulton	605	393	152.7	33.5	11.4	Frt.	18	264	1898	Fairhaven, Calif.	Seattle, Wash.

1 Formerly st. s. Frank Richard
 2 U. S. Q. M. D. Frank Richard.
 3 Formerly st. s. Joshua W. Rhodes.
 4 Formerly st. s. Chas. W. Kotcher.
 5 Acme.
 6 S. O. Co. No. 3.
 7 Haber Bros.
 8 S. W. Holbrook.

9 Formerly st. s. Welcome.
 10 Formerly st. s. Alida.
 11 Formerly st. s. Samuel E. Bouker.
 12 Formerly st. s. Daiselline.
 13 Formerly st. s. Union.
 14 Formerly st. s. American.

15 Formerly st. s. Wilhelm Jepsen.
 16 Formerly st. s. Jamesburg.
 17 Formerly st. s. John Douglas.
 18 Formerly st. s. Harvey D. Goulder.
 19 Formerly st. s. Francis Hanly.
 20 Formerly st. s. Niagara Frontier.

MERCHANT STEAM VESSELS OF THE UNITED STATES—Continued.

Official No.	Signal letters.	Rtg.	Name of vessel.	Gross tonnage.	Net tonnage.	Length.	Breadth.	Depth.	Service.	Crew.	Indicated horsepower.	When built.	Where built.	Home port (where permanent document issues).
						<i>Feet.</i>	<i>Feet.</i>	<i>Feet.</i>						
207060	LBHQ	St. s.	FULTON.....	229	156	93.3	25.2	12.1	Tow.	7	850	1909	Port Richmond, N. Y.	New York, N. Y.
208824		St. s.	Fulton.....	150	93	101.4	29.0	8.6	Frt.	7	350	1911	Tottanville, N. Y.	Ferth Amboj, N. J.
			G.											
215519		St. s.	G. McDonald.....	16	11	41.2	11.1	4.8	Tow.	7	30	1910	International Falls, Minn.	Duluth, Minn.
86336		St. s.	G. Vasa.....	8	5	26.2	10.7	3.8	Tow.	2	35	1895	Poulsbo, Wash.	Tacoma, Wash.
206423		St. p.	G. A. BOECKLING.....	328	157	155.2	30.0	9.1	Fer.	18	600	1900	Ecorse, Mich.	Sandusky, Ohio.
86559	LPJB	St. s.	G. A. FLAGG.....	3,299	1,864	332.0	42.0	22.7	Frt.	21	1,220	1901	West Superior, Wis.	Philadelphia, Pa.
223439		St. s.	G. A. Minor.....	45	30	52.5	13.2	6.1	Fsh.	5	65	1922	Marinette, Wis.	Milwaukee, Wis.
135660		St. s.	G. A. Mitchell.....	700	523	194.0	32.9	12.9	Frt.	13	780	1883	Marine City, Mich.	Buffalo, N. Y.
205623		St. s.	G. A. TOMLINSON.....	6,361	4,862	504.0	54.0	30.0	Frt.	22	1,760	1909	Lorain, Ohio	Do.
85568		St. s.	G. O. Adams.....	80	40	83.6	20.0	7.0	Tow.	10	600	1878	Jersey City, N. J.	Albany, N. Y.
92911	KNRV	St. s.	G. E. ROPER.....	439	246	138.8	27.0	16.0	Tow.	19	1,000	1898	Camden, N. J.	New Orleans, La.
86333		St. s.	G. F. BRADY.....	238	205	107.4	23.0	7.4	Pas.	10	393	1907	Philadelphia, Pa.	New York, N. Y.
86675		St. s.	G. H. Breyman.....	60	41	75.6	19.4	9.4	Tow.	3	400	1903	Toledo, Ohio.	Toledo, Ohio.
120759		St. s.	G. H. Dalzell.....	94	64	86.2	19.5	9.0	Tow.	4	300	1899	Philadelphia, Pa.	New York, N. Y.
208804		St. s.	G. H. McNeal.....	244	138	128.4	21.0	11.0	Fsh.	29	450	1911	Milford, Del.	Reedville, Va.
212557		St. s.	G. H. Minor.....	130	88	79.9	24.1	10.5	Tow.	6	250	1914	Noank, Conn.	New York, N. Y.
130386		St. s.	G. J. Conroy.....	53	35	68.5	18.2	7.1	Tow.	5	150	1887	Tottanville, N. Y.	Do.
86610		St. s.	G. J. GRAMMER.....	4,471	3,703	418.0	48.0	28.0	Frt.	26	1,900	1902	West Superior, Wis.	Cleveland, Ohio.
202772		St. p.	G. K. Wentworth.....	325	285	145.0	28.5	7.0	Tow.	8	500	1906	Portland, Ore.	Portland, Ore.
157601		St. s.	G. N. Wilson.....	4,626	3,684	412.9	51.5	28.0	Frt.	20	1,200	1900	Wyandotte, Mich.	Buffalo, N. Y.
86463		St. s.	G. R. Sherman.....	92	62	75.0	30.0	8.0	Fer.	4	100	1890	Champlain, N. Y.	Rouses Point, N. Y.
85527		St. s.	G. S. Allyn.....	211	136	150.4	20.0	10.7	Fsh.	10	600	1878	Mystic, Conn.	Reedville, Va.
100504		St. s.	G. T. Rendle.....	30	15	52.3	14.0	6.2	Tow.	2	120	1891	Dover, N. H.	Boston, Mass.
212008		St. s.	G. W. Cobbett.....	9	5	58.5	12.0	3.0	Tow.	2	25	1914	Pittsburgh, Pa.	Pittsburgh, Pa.
86548		St. s.	G. W. DECKER.....	9	6	68.1	19.6	8.0	Tow.	8	375	1900	Newburgh, N. Y.	Albany, N. Y.
206720		St. p.	G. W. Hill.....	363	267	190.0	33.0	5.0	Pas.	39	500	1900	Jeffersonville, Ind.	Cincinnati, Ohio.
86655		St. p.	G. W. Williams.....	9	9	74.9	18.0	3.0	Tow.	3	25	1912	Roger's Incline, Ala.	Chatanooga, Tenn.
80171		St. s.	G. H. A. Thomas.....	90	50	89.7	25.8	4.8	Pas.	12	100	1892	Madisonville, La.	New Orleans, La.
219353	LVBV	St. s.	G. M. A. Hermann.....	34	17	61.6	14.6	6.5	Fsh.	5	700	1891	Milwaukee, Wis.	Milwaukee, Wis.
217780	LQKS	St. s.	GAPPEY.....	4,827	2,985	380.5	53.1	28.9	Frt.	44	2,560	1919	Seattle, Wash.	Seattle, Wash.
212390	LDMV	St. s.	GALAHAD.....	5,723	3,547	409.6	54.4	27.4	Frt.	44	2,500	1919	Baltimore, Md.	Baltimore, Md.
215983	LTON	St. s.	GALATHA.....	387	195	159.8	24.8	14.1	Yot.	17	800	1914	Wilmington, Del.	New York, N. Y.
216778	LMNS	St. s.	GALENA.....	5,102	3,542	391.8	51.3	28.8	Tnk.	39	2,800	1919do.....	Wilmington, Del.
86127		St. s.	GALSBURG.....	5,138	3,546	377.0	52.0	26.8	Frt.	85	2,500	1918	Shooters Island, N. Y.	New York, N. Y.
221110	MCNP	St. s.	Gallon.....	237	146	105.7	30.3	9.6	Tow.	4	300	1891	Philadelphia, Pa.	Do.
207230		St. p.	GALVESTON.....	6,171	3,767	395.5	55.0	31.4	Frt.	49	2,800	1921	New Orleans, La.	New Orleans, La.
86172		St. s.	Gamecock.....	464	406	160.1	33.6	7.8	Tow.	9	1,000	1910	Portland, Ore.	Portland, Ore.
85922		St. p.	Gard. B. Reynolds.....	45	22	64.3	15.6	7.0	Tow.	1	75	1891	Philadelphia, Pa.	Norfolk, Va.
86659		St. p.	Garden City.....	1,080	730	208.0	37.0	13.6	Fer.	14	625	1879	San Francisco, Calif.	San Francisco, Calif.
217145	LNMT	St. s.	Gardie Eastman.....	100	100	112.0	22.0	3.7	Tow.	14	200	1908	Rock Island, Ill.	Chicago, Ill.
221070	MOLJ	St. s.	GARFIELD.....	2,718	1,538	299.4	45.0	22.8	Frt.	34	1,500	1918	Elizabeth, N. J.	New York, N. Y.
216488	LKWR	St. s.	GARGOYLE.....	7,002	4,203	425.0	57.2	33.1	Tnk.	34	3,000	1921	Oakland, Calif.	Do.
207959		St. p.	GARIBALDI.....	2,873	1,658	309.2	48.2	21.5	Frt.	36	1,600	1918	Wilmington, Del.	Wilmington, Del.
210878		St. p.	Garrison.....	577	397	155.0	33.3	13.5	Fer.	6	500	1887	Boston, Mass.	New York, N. Y.
77166		St. s.	GARY.....	71	36	73.4	18.6	10.2	Tow.	8	300	1912	Cleveland, Ohio.	Chicago, Ill.
85685	JVND	St. s.	Gaspee.....	113	56	83.2	22.0	10.3	Tow.	6	300	1893	Wilmington, Del.	Providence, R. I.
220623	MBLP	St. s.	Gaston.....	846	463	212.0	31.5	19.0	Frt.	19	600	1881do.....	Norfolk, Va.
85539		St. s.	GATEWAY CITY.....	5,976	3,700	400.7	54.2	30.2	Frt.	45	3,000	1920	Harriman, Pa.	Philadelphia, Pa.
86235		St. s.	Gazelle.....	40	24	63.9	13.0	6.2	Tow.	2	45	1878	Buffalo, N. Y.	Marquette, Mich.
110763	LPCK	St. s.	Gazelle.....	26	13	80.0	13.6	5.2	Tow.	4	50	1892	New Bern, N. C.	Norfolk, Va.
213906		St. s.	Gedney.....	728	366	156.6	36.6	15.9	Tow.	21	500	1887	Wilmington, Del.	Philadelphia, Pa.
			† Gedney.....	321	260	135.0	24.0	7.0	Frt.	18	250	1875	New York, N. Y.	Port Townsend, Wash.
111136		St. s.	Gelsha.....	47	32	74.9	13.2	8.3	Fsh.	6	150	1897do.....	Boston, Mass.
222776		St. p.	Gem.....	102	102	102.3	22.0	3.8	Tow.	5	100	1923	Paducah, Ky.	Paducah, Ky.
214824		St. s.	Gene.....	54	28	69.0	19.0	7.8	Tow.	4	150	1917	Greenwich Piers, N. J.	Philadelphia, Pa.
210735	LCQM	St. s.	GENE CRAWLEY.....	3,184	2,488	304.7	43.7	25.3	Tnk.	26	1,315	1912	Ashtabula, Ohio.	New York, N. Y.
86056		St. s.	GENERAL.....	332	201	130.0	25.1	9.4	Pas.	13	460	1899	Brooklyn, N. Y.	Newport, R. I.
86498		St. s.	General.....	148	45	97.5	24.0	11.0	Frt.	7	1,012	1900	West Bay City, Mich.	Marquette, Mich.
212995		St. s.	Gen. Alexander.....	55	37	68.3	17.8	7.2	Tow.	3	125	1901	San Francisco, Calif.	San Francisco, Calif.
210187		St. p.	General Beach.....	100	100	130.0	30.0	3.7	Pas.	10	125	1912	Jeffersonville, Ind.	St. Louis, Mo.
111097		St. p.	General Crowder.....	252	158	160.0	29.4	6.4	Frt.	24	600	1895do.....	Pittsburgh, Pa.
86541	KQMI	St. s.	General Frisbie.....	670	385	183.8	29.3	11.6	Pas.	24	1,000	1900	New Whatcom, Wash.	San Francisco, Calif.
209974		St. s.	GENERAL GARRETSON.....	6,297	4,910	530.0	54.0	26.2	Frt.	29	2,000	1907	West Bay City, Mich.	Cleveland, Ohio.

† Formerly st. s. Edward Smith.

† (a) st. s. M. F. Luckenbach.

† Formerly (b) st. s. Luckenbach No. 1.

† (c) U. S. Eng. Barnegat.

† Formerly st. s. (a) Frank W. Mur's.

† (b) George Hill.

† Formerly (a) st. s. G. H. McNeal.

† (b) U. S. S. G. H. McNeal.

† Formerly st. s. David Bosman.

† Formerly st. s. (a) Nonpareil.

† (b) Holbrook.

† Formerly st. s. (a) David M. Whitney.

† (b) Edwin L. Booth.

† Formerly st. s. Iva.

† Formerly st. s. Salem County.

† Formerly st. p. General Hancock.

† Formerly st. s. James McCaldin.

† Composite.

† Formerly (a) st. s. Reliance.

† (b) U. S. Eng. st. s. Gedney.

† Formerly C. & G. S. st. s. Gedney.

† Formerly st. y. (a) Rayham.

† (b) Rose.

† Formerly st. s. George Hawley.

† Formerly U. S. N. Eng. General Alexander.

† Formerly *st. p. Corker.

† Formerly *st. p. R. Dunbar.

MERCHANT STEAM VESSELS OF THE UNITED STATES—Continued.

Official No.	Signal letters.	Rig.	Name of vessel.	Gross tonnage.	Net tonnage.	Length.	Breadth.	Depth.	Service.	Crew.	Indicated horsepower.	When built.	Where built.	Home port (where permanent document issues).
130126	JTFK	St. p.	Gen'l Lincoln	368	248	100.6	28.2	8.8	Pas.	20	750	1878	Chelsea, Mass.	Baltimore, Md.
10620		St. s.	Gen'l McCollum	1,396	1,165	238.6	27.0	13.8	Chl.	7	800	1864	Glasgow, Scotland	New York, N. Y.
201162		St. s.	Gen'l McClellan	18	12	49.6	11.2	6.0	Tow.	3	90	1904	New York, N. Y.	Do.
20633		St. s.	GENERAL MATHEWS	469	318	155.5	32.0	7.4	Frt.	15	1,000	1901	Philadelphia, Pa.	Norfolk, Va.
222306	MDRF	St. s.	GENERAL MEIGS	267	181	125.8	26.4	10.9	Frt.	16	350	1892	Camden, N. J.	New York, N. Y.
86627		St. s.	General Newton	40	20	63.7	16.8	6.6	Tow.	5	200	1880	Athens, N. Y.	Do.
141670		St. p.	General Pershing	141	141	150.0	30.0	4.5	Frt.	14	900	1900	Stillwater, Minn.	Pittsburgh, Pa.
86622		St. s.	GENERAL PUTNAM	285	168	122.6	26.0	9.0	Frt.	10	325	1902	Wilmington, Del.	New York, N. Y.
207960		St. s.	General Sumner	449	305	160.2	37.5	14.2	Fer.	6	700	1900	Boston, Mass.	Boston, Mass.
204610		St. s.	Gen'l Washington	97	66	78.0	16.7	4.8	Pas.	5	220	1907	Astoria, Oreg.	Astoria, Oreg.
211761	KVNL	St. p.	General Wood	272	272	181.9	29.8	6.0	Pas.	14	600	1913	Stidell, La.	Pittsburgh, Pa.
203887	LKVL	St. s.	GENERAL G. M. SOBREL	169	115	92.0	21.5	10.8	Tow.	7	500	1906	Chester, Pa.	Jacksonville, Fla.
215106	LHDT	St. s.	GENERAL G. W. GOETHALS	4,418	2,607	353.0	48.7	25.0	Pas.	77	3,200	1911	Vegesack, Germany	Do.
215067	LHDJ	St. s.	GENERAL H. F. HODGES	2,732	1,667	323.5	39.0	23.0	Frt.	65	1,750	1889	Newcastle, England	Do.
215066	LHDG	St. s.	GENERAL O. H. ERNST	3,664	2,269	356.0	45.3	24.5	Frt.	60	2,800	1904	Flensburg, Germany	New York, N. Y.
215110	LHDV	St. s.	GENERAL W. C. GORGAS	4,636	2,723	370.1	45.3	26.8	Pas.	68	2,600	1902	Rostock, Germany	Do.
221960		St. s.	GENERAL FRANK M. COXE	433	191	145.2	28.0	12.7	Pas.	24	1,050	1922	Charleston, W. Va.	Pittsburgh, Pa.
222147		St. s.	GENERAL JOHN McE. HYDE	433	191	145.2	28.0	12.7	Pas.	24	1,050	1922	do.	Do.
86501		St. s.	GENERAL ORLANDO M. POE	4,835	3,705	470.0	50.0	29.0	Frt.	25	2,300	1900	Cleveland, Ohio	Duluth, Minn.
86540	KQMF	St. y.	GENESSE	212	171	119.0	27.7	13.7	Yot.	19	140	1900	Elizabeth, N. J.	Boston, Mass.
222418		St. s.	Genesee	102	69	80.9	20.2	10.7	Tow.	8	200	1919	Charleston, S. C.	Rochester, N. Y.
219855	LWGF	St. s.	GEORGE ALLEN	5,663	3,636	393.3	51.2	25.6	Frt.	40	2,350	1920	Kobe, Japan	New York, N. Y.
86561		St. s.	George Curtis	194	65	121.2	20.3	11.6	Fsh.	23	250	1881	Boothbay, Me.	New London, Conn.
86632		St. s.	George Dittly	30	20	66.1	14.5	6.2	Tow.	2	150	1902	Buffalo, N. Y.	Buffalo, N. Y.
206828		St. s.	GEORGE EDWARD	49	34	68.0	15.0	7.1	Fsh.	3	125	1909	do.	Cleveland, Ohio
83748		St. s.	George Field	29	14	55.8	15.0	6.2	Tow.	2	116	1882	do.	Albany, N. Y.
85313		St. s.	George King	532	350	176.4	33.7	13.4	Frt.	16	680	1874	Marine City, Mich.	Cleveland, Ohio
220889	MODQ	St. s.	GEORGE PEIRCE	5,462	3,395	400.7	54.2	30.4	Frt.	44	3,000	1920	Chester, Pa.	Philadelphia, Pa.
223227		St. p.	Geo. Prince	250	211	144.0	29.5	6.2	Pas.	36	400	1922	Nashville, Tenn.	Baton Rouge, La.
83387		St. s.	GEORGE STEPHENSON	4,563	3,502	407.4	49.3	23.8	Frt.	25	1,700	1886	West Bay City, Mich.	Duluth, Minn.
215447	LHQF	St. s.	GEORGE WASHINGTON	23,788	13,902	698.9	78.2	23.1	Frt.	260	21,000	1908	Stettin, Germany	New York, N. Y.
208226		St. s.	George A. Hilbard	65	44	68.8	17.9	7.6	Pas.	6	300	1910	Boston, Mass.	Boston, Mass.
207868		St. s.	George A. Keating	112	63	78.0	19.8	9.2	Tow.	5	200	1010	Perth Amboy, N. J.	New York, N. Y.
110018		St. s.	George B. Hance	23	11	52.4	14.6	6.0	Tow.	2	110	1891	Athens, N. Y.	Albany, N. Y.
86671		St. s.	GEORGE B. LEONARD	4,037	2,844	380.0	50.0	23.6	Frt.	22	1,800	1903	Chicago, Ill.	Oswego, N. Y.
200667		St. s.	GEORGE B. McCLELLAN	256	174	109.0	25.1	13.0	Frb.	8	600	1901	Camden, N. J.	New York, N. Y.
86351		St. s.	Geo. B. Raser	654	401	169.0	34.0	10.0	Lgt.	4	200	1896	Ashtabula, Ohio	Cleveland, Ohio
85734		St. s.	George B. Roe	42	21	64.6	16.0	7.0	Tow.	4	120	1882	Tottenville, N. Y.	New York, N. Y.
219294	LTVE	St. s.	GEORGE O. GREER	426	200	142.0	27.7	14.8	Tow.	19	950	1919	Port Jefferson, N. Y.	Port Arthur, Tex.
86476		St. s.	Geo. O. Van Tuyl, jr.	21	14	45.0	13.9	5.8	Tow.	3	80	1900	Albany, N. Y.	Albany, N. Y.
86229		St. s.	Geo. E. Lattimer	27	19	59.0	16.2	4.4	Pas.	2	150	1899	Buffalo, N. Y.	Do.
204225		St. s.	George E. Weed	73	36	75.6	17.5	8.1	Tow.	9	200	1892	Sparrows Point, Md.	New York, N. Y.
220760	MBSL	St. s.	GEORGE F. BAKER	7,210	5,459	596.0	58.0	25.5	Frt.	25	1,800	1907	Superior, Wis.	Duluth, Minn.
86555		St. s.	GEORGE E. WEED	5,975	3,710	400.7	54.2	30.4	Frt.	44	3,000	1920	Chester, Pa.	Philadelphia, Pa.
203235		St. s.	Geo. F. Haller	185	107	101.0	21.5	8.5	Ten.	15	250	1901	Alameda, Calif.	San Francisco, Calif.
212471	KVML	St. s.	George F. McCaffrey	156	106	85.9	27.0	10.6	Frt.	11	800	1906	Tomkins Cove, N. Y.	New York, N. Y.
201690	KTQB	St. s.	George F. Pierce	252	165	121.3	24.0	7.4	Frt.	9	250	1914	Millford-Del.	Philadelphia, Pa.
202088		St. s.	Geo. F. RANDOLPH	211	144	112.0	23.0	11.2	Tow.	8	600	1905	Baltimore, Md.	Baltimore, Md.
218154	LHFW	St. s.	GEORGE G. BARNUM	6,272	4,826	504.0	54.0	26.7	Frt.	25	1,800	1905	West Bay City, Mich.	Duluth, Minn.
204251		St. s.	GEORGE G. HENRY	6,265	3,849	436.0	56.0	32.0	Tnk.	36	2,600	1917	San Francisco, Calif.	Los Angeles, Calif.
85141		St. s.	GEORGE G. CRAWFORD	7,971	6,196	585.0	60.0	32.0	Frt.	25	1,880	1907	Lorain, Ohio	Duluth, Minn.
81747	LSFH	St. s.	George H. Bradley	99	71	100.0	19.0	8.2	Fsh.	26	230	1871	Bath, Me.	Reedville, Va.
219629		St. s.	GEORGE H. INGALLS	4,004	3,879	430.0	50.2	24.4	Frt.	29	1,700	1901	Chicago, Ill.	Buffalo, N. Y.
223225		St. s.	Geo. H. Jones	6,689	4,165	429.3	59.2	31.4	Tnk.	36	2,300	1919	Chester, Pa.	New York, N. Y.
223267		St. s.	GEORGE H. PATTON	59	40	69.8	17.5	7.6	Tow.	4	250	1915	Montreal, Canada	Detroit, Mich.
201329		St. p.	GEORGE H. WALKER	2,062	1,987	340.0	50.0	10.9	Fer.	21	1,200	1923	Pittsburgh, Pa.	Pittsburgh, Pa.
222361		St. s.	Geo. H. Williams	194	98	105.5	25.8	7.8	Frb.	12	175	1904	Portland, Oreg.	Portland, Oreg.
		St. p.	Geo. H. Wilson	19	19	75.0	14.0	2.8	Tow.	8	100	1889	Keokuk, Iowa	St. Louis, Mo.

1 Formerly st. p. Nahant.

1 Formerly st. s. (a) Quaker City.

1 Formerly st. s. (b) Sieur de Morts.

1 Formerly U. S. Q. M. C. Gen. L. Meigs.

1 Formerly st. s. (a) Leota.

1 Formerly st. s. (b) Omaha.

1 Formerly *st. p. S. L. Elam.

1 Formerly German st. s. Grunewald.

1 Formerly German st. s. Savota.

1 Formerly (a) German st. s. St. Croix.

1 Formerly (b) German st. s. Sachsenwald.

1 Formerly German st. s. Prinz Sigismund.

1 Formerly (a) U. S. N.-No. 47.

1 Formerly (b) st. s. harbor tug No. 47.

1 Formerly st. s. Eastern Ocean.

1 Formerly German st. s. George Washington.

(a) st. s. W. P. Runyon.

(b) st. s. Bradley.

1 Formerly (a) st. s. Perseverance.

(b) U. S. Q. M. C. Perseverance.

(c) st. s. Perseverance.

1 Formerly st. s. R. G. Davis.

1 Formerly st. s. Germania.

1 Formerly st. s. Pliny Fisk.

1 Formerly st. s. Socapa.

1 Formerly st. s. Le Grand B. De Graf.

1 Formerly (a) George H. Bradley.

1 Formerly (b) U. S. S. George H. Bradlev.

1 Formerly st. s. William L. Brown.

1 Formerly (a) British st. s. Progresso.

1 Formerly (b) U. S. Q. M. C. A. T. S. No. 8.

1 Formerly U. S. Eng. Emily.

MERCHANT STEAM VESSELS OF THE UNITED STATES—Continued.

Official No.	Signal letters.	Rig.	Name of vessel.	Gross tonnage.	Net tonnage.	Length.	Breadth.	Depth.	Service.	Crew.	Indicated horsepower.	When built.	Where built.	Home port (where permanent document issues).
						Feet.	Feet.	Feet.						
86543		St. s.	Geo. K. Kirkham	95	64	76.1	20.5	9.7	Pas.	4	350	1900	Athens, N. Y.	New York, N. Y.
215007	LHBR	St. s.	George L. Olson	1,428	314	223.0	43.6	10.5	Frt.	26	1,000	1917	Oakland, Calif.	San Francisco, Calif.
206870	LBGS	St. s.	GEORGE L. POTTER	220	119	112.3	24.1	11.5	Tow.	11	600	1909	Baltimore, Md.	Baltimore, Md.
213847		St. s.	GEORGE M. SHRYVER	260	176	109.7	25.0	12.6	Frt.	7	750	1915	Port Richmond, N. Y.	Do.
92294		St. s.	Geo. N. Southwick	57	28	69.0	17.6	7.0	Tow.	5	164	1891	Alexandria, Va.	Albany, N. Y.
206740		St. s.	George H. Squires	218	137	112.7	22.7	8.8	Frt.	28	104	1900	Baltimore, Md.	New London, Conn.
85511		St. s.	Geo. H. Murray	55	37	68.2	17.0	7.5	Tow.	4	250	1909	Camden, N. J.	Philadelphia, Pa.
86545		St. s.	Geo. D. Potter	133	66	77.6	20.3	8.8	Frb.	9	350	1887	Buffalo, N. Y.	Buffalo, N. Y.
85879		St. s.	George R. West	106	66	76.6	20.0	8.0	Frb.	6	150	1900	Portland, Ore.	Astoria, Ore.
85845		St. s.	Geo. S. Donaldson	22	11	54.6	13.4	6.0	Fsh.	5	85	1885	Milwaukee, Wis.	Grand Haven, Mich.
110687		St. s.	George S. Pico	74	50	83.2	18.1	8.0	Tow.	4	125	1885	Buffalo, N. Y.	Buffalo, N. Y.
202985		St. s.	George T. Nelles	83	42	81.7	21.7	11.0	Tow.	5	500	1906	Cleveland, Ohio	New York, N. Y.
210388	LKSW	St. s.	(GEORGE W. BARNES)	6,531	4,703	416.8	58.1	32.7	Tnk.	62	2,600	1918	Cleveland, Ohio	Duluth, Minn.
150911		*St. p.	Geo. W. Bates	99	76	107.5	21.4	4.7	Frt.	6	75	1902	Portland, Ore.	Los Angeles, Calif.
85189	JLHW	St. s.	George W. Clyde	1,848	1,614	256.0	35.0	19.2	Frt.	25	600	1872	Philadelphia, Pa.	Chicago, Ill.
223020		*St. s.	GEORGE W. LOFT	875	595	203.0	45.1	18.3	Frb.	15	3,200	1923	Mariners Harbor, N. Y.	New York, N. Y.
141850		St. s.	Geo. W. Parker	143	121	105.0	27.5	6.0	Frt.	6	100	1903	Marine City, Mich.	Port Huron, Mich.
202160		St. s.	GEORGE W. PERKINS	6,406	4,922	558.2	56.0	26.5	Frt.	25	1,800	1905	Superior, Wis.	Duluth, Minn.
10977		St. s.	George W. Pratt	41	20	76.5	17.5	6.8	Tow.	8	215	1863	Rondout, N. Y.	Albany, N. Y.
219144	LTKS	St. s.	Geo. W. Stevens	177	30	93.5	24.7	12.2	Tow.	8	450	1919	Sturgeon Bay, Wis.	Newport News, Va.
116696		St. s.	George W. Simons	39	21	81.5	17.5	4.4	Pas.	3	90	1895	Portland, Ore.	Portland, Ore.
86105		St. s.	Geo. W. Washburn	298	149	123.0	30.0	13.8	Tow.	12	800	1890	Newburgh, N. Y.	Albany, N. Y.
214587	LGNK	St. s.	GEORGEANNA WEEMS	2,045	1,556	212.6	39.0	18.0	Frt.	25	850	1916	Wilmington, Del.	Wilmington, Del.
86467	KPJT	St. s.	Georges Creek	398	184	128.9	28.7	16.7	Tow.	16	880	1899	Port Richmond, N. Y.	Boston, Mass.
85961		St. s.	Georgia	1,749	1,188	290.0	40.0	15.0	Pas.	49	1,950	1887	Wilmington, Del.	Hartford, Conn.
86624		St. s.	Georgia	255	173	110.2	22.0	9.2	Pas.	15	201	1902	Tacoma, Wash.	Juneau, Alaska
125873		St. s.	Georgia	895	393	195.7	34.4	12.0	Pas.	50	750	1880	Manitowoc, Wis.	Milwaukee, Wis.
205562	KWQL	St. s.	GEORGIA	5,106	3,746	399.4	52.1	29.1	Tnk.	34	1,200	1908	Newport News, Va.	Port Arthur, Tex.
212238		St. s.	Georgia	70	43	69.0	14.6	6.6	Pas.	2	75	1914	Hellingham, Wash.	Seattle, Wash.
211112		St. s.	GEORGIA	93	51	71.0	20.0	12.5	Tow.	7	40	1916	Cleveland, Ohio	Duluth, Minn.
210174	LVIIJ	St. s.	GEORGIAN	4,821	2,981	356.8	52.2	27.4	Frt.	32	2,500	1919	Arlington, N. Y.	New York, N. Y.
212280		St. s.	Georgiana	242	198	145.0	22.6	7.1	Pas.	2	600	1914	Portland, Ore.	Portland, Ore.
223012		*St. p.	Georgio Burton	572	455	193.5	32.0	6.2	Pas.	6	400	1923	do.	Do.
140636		*St. p.	Georgie S.	37	37	82.5	18.5	3.5	Tow.	4	100	1884	Savanna, Ill.	St. Louis, Mo.
217112	LPKT	St. s.	Georgina Rolph	2,351	1,385	245.3	45.5	28.3	Frt.	29	1,000	1918	Rolph, Calif.	San Francisco, Calif.
86247		St. s.	Gerald C.	36	18	62.5	14.0	7.0	Fsh.	3	60	1883	Wyandotte, Mich.	Sandusky, Ohio
210760	LCQT	St. s.	GERMANTOWN	619	384	158.5	30.1	18.2	Tow.	19	1,100	1912	Wilmington, Del.	Philadelphia, Pa.
86458	KPRD	St. s.	Gerry	273	133	102.0	24.0	10.5	Tow.	12	700	1900	do.	New York, N. Y.
86028		St. s.	Gertie Story	82	34	76.5	20.0	8.0	Tow.	2	63	1889	San Francisco, Calif.	San Francisco, Calif.
85815		St. s.	Gertrude	122	61	88.2	22.5	10.3	Tow.	7	350	1883	Brooklyn, N. Y.	New London, Conn.
86382		St. s.	Gertrude	76	36	83.0	17.9	7.9	Tow.	9	350	1897	Scranon, Miss.	Port Arthur, Tex.
208710		St. s.	GERTRUDE T.	37	25	65.0	15.6	6.0	Fsh.	3	100	1911	Erie, Pa.	Erie, Pa.
86417	KPTQ	St. s.	GETTYSBURG	557	351	168.0	29.0	18.0	Tow.	20	1,000	1898	Wilmington, Del.	Philadelphia, Pa.
86503		St. s.	Gifford	63	43	69.0	19.0	7.6	Tow.	3	180	1901	Manitowoc, Wis.	Detroit, Mich.
223761		St. s.	GILBERT	1,108	624	195.3	42.2	13.2	Frt.	20	750	1921	Sturgeon Bay, Wis.	Chicago, Ill.
206831		*St. p.	Gillen Brothers	181	97	105.8	29.6	9.0	Frt.	5	400	1909	Wilmington, Del.	New York, N. Y.
222006		*St. p.	Gillespie	165	62	126.3	24.0	3.9	Pas.	6	450	1922	Wabasha, Minn.	St. Louis, Mo.
86345		St. s.	Giraldia	144	98	109.3	20.0	11.7	Pas.	7	426	1896	Port Jefferson, N. Y.	New York, N. Y.
85263		St. s.	Gladiator	206	80	115.8	22.3	12.0	Tow.	8	700	1871	Port Huron, Mich.	Duluth, Minn.
85434		St. s.	Gladiator	67	38	76.1	19.3	7.3	Tow.	6	180	1876	St. Marys, Ga.	Wilmington, N. C.
8718		St. s.	Gladius	24	12	60.0	13.0	6.2	Tow.	3	75	1871	Philadelphia, Pa.	Philadelphia, Pa.
208294		*St. p.	Gladius	61	61	93.0	23.0	3.5	Frb.	4	150	1911	Jeffersonville, Ind.	St. Louis, Mo.
208728		St. s.	Gladius	39	18	70.1	15.9	4.0	Pas.	4	50	1911	Fort Myers, Fla.	Key West, Fla.
213688		St. s.	Gladius	7	6	36.0	8.8	3.9	Tow.	1	10	1915	Omro, Wis.	Milwaukee, Wis.
223700		St. s.	Gladius	9	6	37.3	9.4	4.8	Misc.	0	10	1910	Portsmouth, Va.	Port Amboy, N. J.
220606	MBLO	St. s.	GLADYS	5,196	3,086	391.9	51.2	30.0	Frt.	43	2,800	1920	Savannah, Ga.	New York, N. Y.
166918		*St. p.	Glasgow	68	68	77.6	18.9	3.3	Frb.	8	60	1914	Hermann, Mo.	St. Louis, Mo.
216613		St. s.	Glaucus	9	6	39.1	9.9	3.7	Fsh.	2	24	1915	Tacoma, Wash.	Tacoma, Wash.
204548		*St. p.	Gleaner	477	279	140.0	30.0	6.7	Frt.	14	180	1907	Stanwood, Wash.	Seattle, Wash.
205783		St. s.	Gleaner	123	5	67.4	22.8	10.8	Tow.	5	400	1908	Bandon, Ore.	San Francisco, Calif.
217039	LQGG	St. s.	GLENOLA	2,246	1,318	289.0	44.1	19.2	Frt.	33	1,400	1919	Portland, Ore.	New York, N. Y.
217687	LQFS	St. s.	GLENDOYLE	2,218	1,348	289.0	44.1	19.2	Frt.	25	1,400	1919	do.	Do.
86045		St. s.	Glenn	135	92	108.6	21.8	18.4	Pas.	6	300	1889	South Haven, Mich.	Do.
213369	LFKH	St. s.	GLENPOOL	5,250	3,105	401.2	53.1	29.9	Tnk.	41	2,500	1912	Kiel, Germany	Rochester, N. Y.
218656	LSGB	St. s.	GLEN RIDGE	5,101	3,720	377.0	52.0	26.8	Frt.	58	2,500	1919	Shoctors Island, N. Y.	New York, N. Y.
216520	LMBT	St. s.	GLEN WHITE	5,438	3,349	368.6	55.2	30.5	Frt.	43	2,600	1918	Camden, N. J.	Do.
220209		St. s.	Glenn White	16	11	51.8	13.8	3.3	Fsh.	3	35	1920	Ashtabula, Ohio	Cleveland, Ohio
86503		St. s.	Globe	137	62	91.1	25.0	7.6	Frt.	5	350	1900	Richmond, Me.	New York, N. Y.

1 Formerly st. s. Ryder Hanly.

2 Formerly st. a. M. B. Harlow.

3 Formerly st. a. R. H. Williams, jr.

4 Formerly *st. p. Paloma.

5 Formerly st. s. L. G. Powell.

6 Formerly st. s. Bullock.

7 Formerly st. s. Sadlo B.

8 Formerly st. a. City of Ludington.

9 Formerly st. s. a Texas.

10 Formerly st. s. b Georgia.

11 Formerly st. s. c Texaco.

12 Formerly st. s. Clarksburg.

13 Formerly st. p. Line Hanson.

14 Formerly *st. p. Capella.

15 Formerly st. s. Edith.

16 Formerly U. S. N. st. s. 9201.

17 Formerly bge. Luciae.

18 Formerly Gorman st. s. Hagen.

19 Electric-drive; steam engine.

MERCHANT STEAM VESSELS OF THE UNITED STATES—Continued.

Official No.	Signal letters.	Rig.	Name of vessel.	Gross tonnage.	Net tonnage.	Length.	Breadth.	Depth.	Service.	Crew.	Indicated horsepower.	When built.	Where built.	Home port (where permanent document issues).
115837		St. s.	Globe.....	88	50	96.2	17.0	8.7	Tow.	4	125	1832	Grand Haven, Mich.....	Ruffalo, N. Y.
120645		St. s.	Gloria.....	13	6	42.5	10.0	4.8	Tow.	2	50	1891	Boston, Mass.....	Boston, Mass.
121231		St. s.	Gloria.....	90	61	90.0	26.0	7.5	Pas.	8	40	1903	Tacoma, Wash.....	Tacoma, Wash.
86280	KLTO	St. s.	Glowcester.....	2,641	1,976	272.7	42.0	16.0	Frt.	36	2,600	1893	Sparrows Point, Md.....	Baltimore, Md.
217662	LQDP	St. s.	Glowcester.....	521	254	164.3	29.1	14.2	Fsh.	26	700	1919	Essex, Mass.....	Reedville, Va.
217972	LQWD	St. s.	GLYMON.....	2,732	1,672	289.0	41.1	19.2	Frt.	30	1,400	1919	Portland, Oreg.....	San Francisco, Calif.
121113		*St. p.	Gold.....	817	275	155.0	35.0	6.0	Pas.	15	200	1899	Fort Bragg, Calif.....	Do.
213873	LFBB	St. s.	GOLD SHELL.....	5,614	3,420	411.6	63.4	29.8	Tnk.	37	3,500	1916	Wilmington, Del.....	Wilmington, Del.
76275		St. s.	Golden Age.....	35	24	54.6	15.8	7.0	Tow.	5	50	1881	Greenpoint, N. Y.....	New York, N. Y.
201048		*St. p.	Golden Eagle.....	193	193	175.0	35.0	5.2	Pas.	42	200	1904	Jeffersonville, Ind.....	St. Louis, Mo.
222376	MDRQ	*St. p.	Golden Fleece.....	96	96	134.0	23.3	3.9	Pas.	8	125	1913	Paducah, Ky.....	Do.
86138		St. s.	GOLDEN GATE.....	3,128	1,806	318.1	41.3	21.2	Frt.	30	1,300	1892	Sunderland, England.....	Wilmington, Del.
86250		St. s.	Golden Rod.....	35	17	52.1	16.5	6.8	Tow.	4	200	1891	Noank, Conn.....	New York, N. Y.
218911	LSVI	St. s.	Golden Rod.....	71	52	75.4	15.2	8.0	Pas.	5	50	1893	Brewer, Me.....	Bellast, Me.
218971	LNBR	St. s.	Gonzalls.....	2,554	1,534	267.3	46.0	23.6	Frt.	46	1,400	1918	Orange, Tex.....	Port Arthur, Tex.
86328		St. s.	GOODSPEED.....	2,395	1,463	250.5	43.8	22.2	Frt.	28	1,300	1918	Wyandotte, Mich.....	New York, N. Y.
200610		St. s.	Goodwin No. 14.....	143	97	85.3	26.0	10.0	Tow.	10	140	1909	Tottenville, N. Y.....	Do.
208540	LNBS	St. y.	Gopher.....	98	50	84.5	22.0	4.5	Yct.	7	100	1895	Jacksonville, Fla.....	Philadelphia, Pa.
218972		St. s.	GORE.....	2,310	1,406	250.5	43.8	22.2	Frt.	35	1,300	1918	Wyandotte, Mich.....	New York, N. Y.
201685		St. s.	Gorilla.....	8	7	30.6	9.0	3.2	Fsh.	2	7	1902	Manitowoc, Wis.....	Grand Haven, Mich.
33972		St. s.	GOSHEN.....	1,459	992	205.5	43.5	16.4	Fer.	7	1,900	1905	Wilmington, Del.....	New York, N. Y.
210750		St. p.	Gouldsboro.....	469	469	206.0	52.4	9.0	Fer.	14	1,400	1863	St. Louis, Mo.....	Do.
203584	KVQJ	St. s.	Governor.....	76	52	72.9	21.3	8.2	Tow.	8	150	1912	Grassy Point, N. Y.....	Do.
86483	KPLG	*St. a.	Governor Cobb.....	2,522	1,556	289.1	54.0	18.0	Pas.	88	5,000	1906	Chester, Pa.....	New Haven, Conn.
136819		St. s.	Governor Dinoley.....	3,826	2,856	298.9	60.8	17.8	Pas.	95	2,600	1899	do.....	Boston, Mass.
145855		St. a.	Gov. Douglas.....	80	23	56.6	16.4	6.4	Frt.	5	75	1900	Essex, Mass.....	Rockland, Me.
		St. p.	Gov. Emerson C. Harrington.....	875	685	201.5	33.2	8.2	Pas.	19	1,300	1901	Newburgh, N. Y.....	Annapolis, Md.
85520		St. a.	Gov. Irwin.....	82	56	77.0	18.6	10.4	Tow.	4	250	1878	San Francisco, Calif.....	San Francisco, Calif.
150931		St. s.	Governor King.....	61	353	143.0	37.7	13.3	Frt.	6	500	1901	Brooklyn, N. Y.....	Bath, Me.
216371	LMSV	St. s.	Governor John Lind.....	3,431	2,039	305.0	46.0	24.5	Frt.	37	1,900	1918	Oakland, Calif.....	Baltimore, Md.
207162		St. a.	Gov. Markham.....	79	54	81.8	19.0	9.1	Tow.	4	250	1892	do.....	San Francisco, Calif.
207961		St. s.	Governor Russell.....	713	485	160.5	37.9	13.9	Fer.	6	700	1898	Boston, Mass.....	Boston, Mass.
106417		St. a.	Governor Smith.....	65	32	79.7	17.0	7.8	Frt.	7	550	1836	East Boston, Mass.....	New York, N. Y.
202143		St. p.	Gov. Winthrop.....	485	389	134.9	30.0	11.5	Fer.	11	300	1905	Noank, Conn.....	Albany, N. Y.
85656		St. s.	Gowanus.....	10	5	38.9	10.7	5.3	Tow.	2	100	1891	Brooklyn, N. Y.....	New York, N. Y.
204339		St. s.	GOWANUS.....	862	586	182.3	45.0	16.6	Fer.	16	3,600	1907	Wilmington, Del.....	Do.
221270		St. s.	Gowanus.....	56	56	69.0	21.0	8.7	Tow.	8	350	1921	New Baltimore, N. Y.....	Do.
223027		*St. p.	Grace.....	36	36	79.8	20.2	2.8	Tow.	4	100	1923	Cape Girardeau, Mo.....	St. Louis, Mo.
218919		St. s.	Grace B.....	17	12	46.1	13.4	5.0	Fsh.	5	25	1919	Northport, Mich.....	Sandusky, Mich.
220214		*St. p.	Grace Dovers.....	116	116	112.3	26.2	4.2	Pas.	17	150	1920	Paducah, Ky.....	Paducah, Ky.
10997		St. s.	Grace Dormer.....	65	48	70.9	17.5	5.7	Fer.	6	170	1868	Buffalo, N. Y.....	Buffalo, N. Y.
201478		St. s.	Grace Thurston.....	69	35	63.9	18.0	6.7	Tow.	5	180	1899	Everett, Wash.....	Pt. Townsend, Wash.
200007		St. s.	GRACE STEWART.....	30	30	104.0	28.2	16.0	Frt.	17	1,320	1908	Manitowoc, Wis.....	Chicago, Ill.
202711		St. s.	GRAND HAVEN.....	2,320	1,678	306.0	54.4	17.3	Pas.	37	4,000	1903	Toledo, Ohio.....	Milwaukee, Wis.
207917		St. s.	GRAND ISLAND.....	5,446	4,143	488.6	62.0	31.0	Frt.	30	1,200	1905	do.....	Cleveland, Ohio.
85607		St. s.	GRAND ISLAND.....	222	151	102.2	29.0	11.2	Fer.	4	250	1910	Buffalo, N. Y.....	Buffalo, N. Y.
209444		*St. p.	Gratitude.....	214	158	133.8	20.0	7.0	Pas.	19	280	1880	Philadelphia, Pa.....	Norfolk, Va.
85444		St. s.	Gray Eagle.....	42	42	101.0	21.3	3.9	Frt.	6	98	1912	Knoxville, Tenn.....	Chattanooga, Tenn.
86044		St. s.	Grayling.....	17	8	54.0	13.5	5.0	Fsh.	4	50	1876	Buffalo, N. Y.....	Grand Haven, Mich.
218223	LRKP	St. s.	Grayling.....	15	7	44.0	12.0	4.5	Tow.	4	35	1889	West Bay City, Mich.....	Wilmington, N. C.
204656	KWJL	St. s.	Grays Harbor.....	2,959	1,740	273.3	49.2	25.6	Frt.	46	1,900	1919	Aberdeen, Wash.....	Seattle, Wash.
86491	KPSF	St. s.	GRECIAN.....	659	374	172.0	38.0	12.4	Frt.	20	600	1907	do.....	San Francisco, Calif.
223663		St. s.	GREAT LAKES.....	2,827	1,994	263.3	42.0	34.0	Pas.	52	2,800	1900	Wilmington, Del.....	Baltimore, Md.
223664		St. s.	GREAT LAKES.....	7,739	3,330	518.7	58.0	21.3	Pas.	200	12,000	1924	Lorain, Ohio.....	Detroit, Mich.
223665		St. p.	GREAT LAKES.....	7,739	3,330	518.7	58.0	21.3	Pas.	200	12,000	1924	do.....	Do.
141199		St. s.	Greelan.....	49	24	65.0	17.0	7.6	Tow.	6	175	1892	Philadelphia, Pa.....	Philadelphia, Pa.
219563		St. s.	GREENE.....	294	164	146.3	20.2	10.9	Frt.	3	400	1920	Long Island City, N. Y.....	New York, N. Y.
219892	LWHJ	St. s.	GREENLAND.....	5,502	3,388	400.7	54.2	30.4	Frt.	44	3,000	1920	Chester, Pa.....	Philadelphia, Pa.
203139		St. s.	Greenwich.....	70	48	62.6	20.5	8.0	Tow.	9	150	1906	Tottenville, N. Y.....	New York, N. Y.
8697		St. p.	Greenwich.....	550	275	150.5	33.2	12.2	Frt.	6	500	1879	Boston, Mass.....	Do.
208659		St. s.	GREENWICH.....	88	59	66.0	18.1	10.0	Tow.	5	500	1911	Camden, N. J.....	Philadelphia, Pa.
85921	KDJL	St. s.	Greenwood.....	195	144	114.0	31.0	9.0	Frt.	12	110	1886	San Francisco, Calif.....	San Francisco, Calif.
86445		*St. p.	Greenwood.....	264	204	173.6	36.1	5.5	Pas.	24	235	1898	Parkersburg, W. Va.....	Cincinnati, Ohio.
200372		St. s.	Greta.....	7	5	39.1	10.3	4.1	Pas.	1	8	1903	Loughkeepsie, N. Y.....	Albany, N. Y.

1 Formerly st. s. B. Barker.

2 Formerly st. y. Fauzenc.

3 Formerly st. s. Florence K.

4 Formerly *st. p. Fort Bragg.

5 Formerly st. s. J. J. Driscoll.

6 Formerly *st. p. Wm. Garig.

7 Formerly a German st. s. Hohenfelde.

8 U. S. N. st. s. Long Beach.

9 st. s. Long Beach.

10 Formerly a U. S. monitor Chickasaw.

11 barge Chickasaw.

12 st. s. James P. McGuire.

13 st. s. Diplomatic.

14 U. S. Eng. st. s. Diplomatic.

15 Formerly ga. s. Empress.

16 Formerly st. p. Thomas Patten.

17 Formerly st. s. Governor Irwin.

18 Formerly st. p. Fort Norris.

19 Formerly a st. y. Aurora.

20 st. s. Sabrina.

21 Formerly st. s. Eugene Zimmerman.

22 Formerly st. s. Gratitude.

23 Formerly st. s. Captain Miller.

24 Formerly st. s. Lillie M. Graham.

25 Formerly st. p. D. D. Kelley.

26 Composite.

MERCHANT STEAM VESSELS OF THE UNITED STATES—Continued.

Official No.	Signal letters.	Rig.	Name of vessel.	Gross tonnage.	Net tonnage.	Length.	Breadth.	Depth.	Service.	Crew.	Indicated horsepower.	When built.	Where built.	Home port (where permanent document issues).
						Feet.	Feet.	Feet.						
204691		*St. p.	Gray Eagle.....	154	141	109.6	20.5	4.8	Pas.	8	80	1907	Salem, Oreg.....	Portland, Oreg.
85238		St. s.	Greyhound.....	40	27	64.5	16.0	7.0	Tow.	9	200	1872	Philadelphia, Pa.	Baltimore, Md.
86321		St. p.	GREYHOUND.....	1,392	748	278.0	38.0	15.0	Pas.	50	1,524	1902	Wyandotte, Mich.	Detroit, Mich.
2207388	LBMCO	St. y.	Greyhound.....	103	70	140.0	13.5	8.7	Yct.	12	1,200	1910	New York, N. Y.	New York, N. Y.
220706		*St. p.	Greyhound.....	81	62	64.7	16.5	3.7	Pas.	2	140	1920	Kelso, Wash.....	Portland, Oreg.
221536	MDRV	St. s.	GREYLOCK.....	7,461	4,520	430.7	54.3	20.2	Frt.	39	3,500	1921	Los Angeles, Calif.	New York, N. Y.
220755	MBSH	St. s.	GRIFFIN.....	1,481	828	219.9	40.1	18.5	Frt.	25	1,400	1920	Seattle, Wash.....	Seattle, Wash.
86140		St. s.	GRIFFIN.....	1,871	1,526	266.0	38.2	19.6	Frt.	22	900	1861	Cleveland, Ohio	Detroit, Mich.
107504		St. s.	Griswold.....	133	91	92.2	25.0	7.0	Pas.	5	200	1899	Albany, N. Y.	New Haven, Conn.
219128	LTKB	St. s.	Grove E. Warner.....	170	29	95.5	21.7	12.2	Tow.	6	450	1919	Manitowoc, Wis.	New York, N. Y.
92454	LJTF	St. s.	GUANOCO.....	2,303	2,143	274.0	40.2	23.2	Frt.	29	1,920	1892	Wyandotte, Mich.	Philadelphia, Pa.
212946	LFGB	St. s.	GUANTANAMO.....	3,349	2,143	350.1	46.5	22.4	Frt.	46	3,500	1910	West Hartlepool, Eng.	New York, N. Y.
230398		St. s.	GUARDIAN.....	492	334	128.4	25.2	12.6	Tow.	13	750	1906	Ferrysburg, Mich.	Cleveland, Ohio.
208031		St. s.	Guardian.....	124	84	100.4	20.0	10.0	Pol.	11	500	1896	Boston, Mass.	Boston, Mass.
218770	LSMR	St. s.	Guardsman.....	380	199	128.0	29.9	13.7	Tow.	20	1,000	1919	Solomons, Md.	New London, Conn.
216079	LJMH	St. s.	GUARO.....	2,873	1,658	309.2	48.2	21.6	Frt.	34	1,600	1918	Wilmington Del.	Wilmington, Del.
203379		St. s.	Guarsoy.....	37	18	56.2	17.3	6.3	Tow.	4	50	1880	Brooklyn, N. Y.	Bridgeport, Conn.
108424		St. s.	Guide.....	73	46	100.0	23.0	5.5	Pas.	6	64	1885	Noank, Conn.	Elizabeth City, N. C.
15302		St. s.	Guiding Star.....	29	14	61.0	13.3	5.5	Tow.	3	75	1896	Philadelphia, Pa.	New York, N. Y.
86490		St. s.	Guiding Star.....	105	71	80.3	21.1	9.6	Tow.	5	225	1899	Do.	Do.
216042	LRCS	St. s.	GUMBA.....	5,100	4,545	402.6	53.0	32.0	Ref.	50	2,800	1918	Oakland, Calif.	San Francisco, Calif.
213069	LFHV	St. s.	GULFCOAST.....	5,188	3,202	383.0	51.2	30.1	Tnk.	38	2,025	1916	Camden, N. J.	Port Arthur, Tex.
221003	MCJQ	St. s.	GULFKING.....	6,560	4,098	419.6	58.4	33.3	Tnk.	37	3,300	1921	Baltimore, Md.	Do.
216299	LKJQ	St. s.	GULFLAND.....	5,276	3,207	391.1	51.2	30.2	Tnk.	38	2,050	1918	Camden, N. J.	Do.
212524	LDNR	St. s.	GULFLIGHT.....	5,158	3,202	383.0	51.2	30.1	Tnk.	38	2,000	1914	Do.	Do.
214827	LGSV	St. s.	GULFMAID.....	5,225	3,248	391.1	51.2	30.2	Tnk.	38	2,063	1917	Do.	Do.
210514	LCNR	St. s.	GULFOIL.....	5,188	3,202	383.0	51.2	30.1	Tnk.	39	2,100	1912	Do.	Do.
219590	LWHG	St. s.	GULFPOINT.....	6,972	4,293	435.6	56.2	31.7	Tnk.	41	2,600	1920	Barrons Point, Md.	Do.
221702		St. s.	GULFPORT.....	1,537	1,436	280.1	49.1	10.0	Frt.	14	800	1921	St. Louis, Mo.	New Orleans, La.
221213	MORQ	St. s.	GULFPRINCE.....	6,560	4,098	410.5	58.4	33.3	Tnk.	37	3,300	1921	Baltimore, Md.	Port Arthur, Tex.
217775	LQKM	St. s.	GULFQUEEN.....	6,795	4,904	419.5	56.5	31.7	Tnk.	41	2,600	1919	Camden, N. J.	Do.
220575	MBKI	St. s.	GULFSTAR.....	7,239	6,316	429.3	59.2	33.2	Tnk.	41	2,500	1920	Chester, Pa.	Do.
220675	MBPV	St. s.	GULFSTATE.....	7,216	4,452	435.0	50.0	32.0	Tnk.	41	3,100	1920	Alameda, Calif.	Do.
212676	LDTH	St. s.	GULFSTREAM.....	5,188	3,202	383.0	51.2	30.1	Tnk.	29	2,500	1914	Chester, Pa.	Do.
219453	LVGJ	St. s.	GULFTRADE.....	6,859	4,948	423.3	51.2	31.4	Tnk.	41	2,800	1920	Do.	Do.
215404	LHPQ	St. s.	GULF OF MEXICO.....	7,807	4,867	467.6	62.7	32.0	Tnk.	46	3,000	1917	Camden, N. J.	Do.
217973	LQWF	St. s.	GUNSTON HALL.....	6,182	3,841	402.6	63.0	32.0	Frt.	52	2,800	1919	Alexandria, Va.	Alexandria, Va.
86074		*St. p.	Guntersville.....	204	204	140.0	28.0	4.0	Pas.	21	433	1903	Jeffersonville, Ind.	Nashville, Tenn.
212259		St. s.	Gurnet.....	65	46	68.6	18.0	6.3	Frt.	2	175	1914	Boothbay Harbor, Me.	Portland, Me.
157508		St. s.	Guusie Brown.....	119	86	84.5	22.5	6.1	Pas.	11	300	1896	San Francisco, Calif.	Seattle, Wash.
86575		St. s.	Guy G. Major.....	174	118	96.7	28.3	9.9	Frt.	6	95	1901	Newburgh, N. Y.	Do.
204201	KWFL	St. s.	GWALIA.....	415	282	130.0	27.5	15.0	Tow.	13	900	1907	Philadelphia, Pa.	New Orleans, La.
86617		St. s.	Gwylan.....	43	29	56.5	17.3	6.0	Tow.	6	132	1902	Tacoma, Wash.	Pt. Townsend, Wash.
86365		St. s.	GWYNEDD.....	116	78	88.2	10.0	10.2	Tow.	5	225	1896	Philadelphia, Pa.	Philadelphia, Pa.
86037		St. s.	Gypsum.....	81	40	76.0	22.5	8.3	Frt.	5	150	1889	Perth Amboy, N. J.	New York, N. Y.
203583	KVQH	St. s.	GYP SUM KINO.....	581	331	151.9	29.5	18.2	Tow.	18	1,100	1906	Port Richmond, N. Y.	Do.
219801	LWDF	St. s.	GYP SUM QUEEN.....	429	91	141.5	27.7	14.8	Tow.	21	800	1920	Green Bay, Wis.	Do.
223566	MFJP	St. y.	Gypsy.....	81	55	101.4	15.3	8.1	Yct.	7	130	1917	Boston, Mass.	Boston, Mass.
H.														
204870		*St. p.	H. J.....	15	15	45.7	14.7	3.0	Tow.	3	40	1907	Plaquemine, La.	Morgan City, La.
221160		St. p.	H. J. W.....	29	29	73.5	15.5	3.6	Tow.	2	36	1921	Jefferson City, Mo.	St. Louis, Mo.
95226		St. s.	H. Chapel.....	23	11	54.2	16.6	5.8	Msc.	4	90	1873	Philadelphia, Pa.	New York, N. Y.
205145		St. s.	H. DAHLKE.....	620	409	152.0	34.0	10.6	Msc.	9	450	1908	Manitowoc, Wis.	Detroit, Mich.
205585		St. s.	H. EWIG.....	55	37	68.5	15.7	7.8	Fah.	5	75	1908	Ferrysburg, Mich.	Milwaukee, Wis.
96006		St. s.	H. Houghten.....	210	151	126.0	27.0	8.2	Frt.	11	250	1889	West Bay City, Mich.	Detroit, Mich.
96459		St. s.	H. A. Meldrum.....	68	47	71.0	20.3	7.6	Tow.	4	300	1899	Buffalo, N. Y.	Duluth, Minn.
77457		St. s.	H. A. ROCK.....	3,300	2,015	346.0	48.0	24.3	Frt.	27	1,300	1901	Cleveland, Ohio.	Cleveland, Ohio.
216542	LMDC	St. s.	H. B. Lovejoy.....	1,067	798	202.0	40.1	16.2	Frt.	24	600	1918	Seattle, Wash.	Seattle, Wash.
96030		St. s.	H. B. Rawson.....	54	37	71.0	17.6	7.0	Tow.	4	275	1889	Tottenville, N. Y.	New York, N. Y.
136772	KPMJ	St. s.	H. H. C. CADMUS.....	413	209	130.0	26.1	15.5	Tow.	14	1,000	1899	Camden, N. J.	New Orleans, La.
214915	LGNV	St. s.	H. C. FOLGER.....	7,086	4,389	435.0	56.0	32.0	Tnk.	38	2,600	1916	San Francisco, Calif.	Philadelphia, Pa.
121007	KDMB	St. s.	H. C. Rowe & Co.....	158	77	132.8	28.0	6.6	Oys.	5	500	1895	Noank, Conn.	New Haven, Conn.
215502		St. s.	H. C. Ruding.....	152	103	84.8	28.7	8.5	Frt.	7	360	1917	West New Brighton, N. Y.	New York, N. Y.

- 1 Formerly st. y. (a) Vitesse.
 (b) Skpaki.
 2 Formerly st. s. West Greylock.
 3 Formerly st. s. Alice May.
 4 Formerly st. s. Spaniel.
 5 Formerly st. s. Mahoning.
 6 Formerly (a) British st. s. Registan.
 (b) Cuban st. s. Guantanamo.
 7 Formerly st. s. Chase S. Osborn.

- (a) Alice.
 (b) N. Y. Cent'l Ltg. Co. No. 7.
 (c) New York Central No. 7.
 (d) Alice.
 8 Formerly st. y. Aida.
 9 Formerly st. s. La Fayette Markle.
 10 Formerly st. s. Hahatonka.
 11 Formerly st. s. Halway.
 12 Formerly st. s. Dawson City.
 † Turbine.

- 14 Formerly (a) st. s. Gwalia.
 (b) U. S. S. Gwalia.
 15 Formerly st. s. Toopl.
 16 Formerly U. S. N. S. O. 263.
 17 Formerly st. s. Herbert.
 18 Formerly st. s. J. T. Hutchinson.
 (a) Echo.
 19 Formerly st. s. John Scully.
 (c) U. S. Q. M. C. H. C. Cadmus.
 (d) Fulton Market.
 * Formerly st. s. (b) Oyster Bay.

MERCHANT STEAM VESSELS OF THE UNITED STATES—Continued.

Official No.	Signal letters.	Rig.	Name of vessel.	Gross tonnage.	Net tonnage.	Length.	Breadth.	Depth.	Service.	Crew.	Indicated horsepower.	When built.	Where built.	Home port (where permanent document issues).
201238		St. s.	H. C. Scott	59	37	76.0	16.5	4.6	Tow.	4	30	1904	Omro, Wis.	Milwaukee, Wis.
206912		St. s.	H. C. Spilane	34	23	47.6	15.5	6.7	Tow.	2	80	1909	Boston, Mass.	Boston, Mass.
207440		St. s.	H. C. Wild	46	31	66.8	16.4	8.5	Tow.	8	300	1910	Chicago, Ill.	Chicago, Ill.
96335		St. s.	H. D. Mould	49	33	67.0	18.0	7.0	Tow.	4	132	1896	Athens, N. Y.	Albany, N. Y.
96235		*St. p.	H. D. Munson	149	149	120.5	22.2	4.0	Frt.	2	800	1893	Marletta, Ohio	St. Louis, Mo.
219132		*St. p.	H. D. WILLIAMS	364	290	147.5	33.4	5.2	Tow.	16	750	1910	Ambridge, Pa.	Pittsburgh, Pa.
96223		St. s.	H. E. Hamlin	43	21	71.1	17.7	6.3	Fsh.	17	120	1893	Bath, Me.	Newport, R. I.
96476		*St. p.	H. E. Wright	583	536	182.1	37.6	6.5	Frt.	14	180	1899	Stockton, Calif.	San Francisco, Calif.
212719	LDVH	St. s.	H. F. ALEXANDER	8,357	3,708	500.1	63.1	20.6	Pas.	217	25,000	1914	Philadelphia, Pa.	Tacoma, Wash.
96803	KCMV	St. s.	H. F. Dimock	2,625	1,786	271.8	41.6	19.2	Frt.	43	2,000	1834	do.	Boston, Mass.
219017	LTDV	St. s.	H. F. Morse	6,054	3,715	402.6	52.2	32.0	Frt.	43	2,800	1919	Alexandria, Va.	New York, N. Y.
213631		St. s.	H. G. Beck	23	15	51.4	13.2	5.2	Fsh.	5	60	1915	Buffalo, N. Y.	Buffalo, N. Y.
218345		*St. p.	H. G. Hill	302	230	135.0	30.0	4.8	Pas.	20	250	1919	Paducah, Ky.	Nashville, Tenn.
212746		St. s.	H. G. SMITH	20	12	48.0	13.0	6.5	Tow.	1	40	1914	Buffalo, N. Y.	Cleveland, Ohio
95159		St. s.	H. O. Tidale	81	40	94.0	18.3	8.7	Tow.	6	260	1872	Philadelphia, Pa.	Albany, N. Y.
213168		St. j.	H. H. Colle	76	44	78.5	22.5	9.3	Tow.	6	350	1915	Pascagoula, Miss.	New Orleans, La.
96623		St. s.	H. H. Newkirk	27	18	47.0	14.4	6.4	Tow.	3	75	1890	Poughkeepsie, N. Y.	New York, N. Y.
220605		St. s.	H. H. PORTER	8,282	6,438	530.0	60.2	27.8	Frt.	35	2,300	1920	Lorain, Ohio	Cleveland, Ohio
214066	LOBH	St. s.	H. H. ROOKES	8,807	5,458	600.0	68.0	27.0	Tnk.	48	3,000	1916	Newport News, Va.	New York, N. Y.
201241		*St. p.	H. H. Wiggin	63	38	95.0	20.0	3.4	Tow.	8	140	1904	Franklin, La.	Morgan City, La.
106884		St. s.	H. J. Dornbos	35	21	63.9	14.6	6.0	Fsh.	4	60	1891	Grand Haven, Mich.	Grand Haven, Mich.
214456	LKVT	St. s.	H. M. FLAGLER	8,207	6,183	491.6	60.0	27.6	Tnk.	48	2,600	1918	Newport News, Va.	New York, N. Y.
221784	MDHJ	St. s.	H. M. STOREY	9,838	6,007	500.0	68.2	30.0	Tnk.	43	4,000	1921	Alameda, Calif.	San Francisco, Calif.
214604		*St. p.	H. O. PENICK	169	169	115.2	28.0	7.2	Fer.	6	200	1916	Jeffersonville, Ind.	New Orleans, La.
203980		St. s.	H. P. MCINTOSH	6,294	4,910	520.0	54.0	26.2	Frt.	29	2,500	1907	West Bay City, Mich.	Cleveland, Ohio
208323		*St. p.	H. S. Chamberlain	99	99	135.5	25.5	3.5	Tow.	10	200	1911	Jeffersonville, Ind.	Chattanooga, Tenn.
95331		St. s.	H. S. Lockwood	52	26	69.0	20.6	6.0	Tow.	5	150	1894	South Norwalk, Conn.	New York, N. Y.
95942		St. s.	H. S. Nichols	77	34	74.6	20.0	9.1	Tow.	5	300	1893	Athens, N. Y.	Gloucester, Mass.
217566	LPTR	St. s.	H. W. BAXTER	2,428	1,464	253.4	43.6	25.1	Frt.	30	1,350	1919	Ashtabula, Ohio	San Francisco, Calif.
211457		St. s.	H. W. Carter	34	23	62.0	11.4	6.2	Tow.	3	75	1913	Oshkosh, Wis.	Milwaukee, Wis.
223312		St. s.	H. W. LONG	32	21	53.1	15.2	8.2	Fer.	2	100	1823	Buffalo, N. Y.	Buffalo, N. Y.
215058		St. s.	H. Van Ellis	54	37	60.0	15.2	7.5	Fer.	1	200	1917	Manitowoc, Wis.	Milwaukee, Wis.
11653		St. s.	HACKENSACK	124	68	80.0	22.5	7.8	Fer.	6	108	1863	Belleville, N. J.	Baltimore, Md.
203563		St. s.	HACKENSACK	1,310	890	183.5	45.1	16.5	Fer.	7	1,600	1903	Wilmington, Del.	Newark, N. J.
218331	LSFK	St. s.	HADDON	3,545	2,174	324.0	46.2	15.0	Frt.	37	1,500	1910	Newark, N. J.	Philadelphia, Pa.
222114		St. s.	HADDONFIELD	700	541	166.3	38.0	13.1	Fer.	7	800	1922	Chester, Pa.	do.
220132		St. s.	HADDON HEIGHTS	773	535	158.9	33.1	14.8	Fer.	8	900	1920	Wilmington, Del.	do.
219063	LPQV	St. s.	HADNOT	6,413	4,608	416.9	56.2	31.0	Tnk.	32	2,600	1919	Quincy, Mass.	New York, N. Y.
219287	LPQV	St. s.	HADNOT	6,413	4,608	416.9	56.2	31.0	Tnk.	42	2,600	1919	do.	Boston, Mass.
219418	LVPD	St. s.	HAGOOD	0,972	4,293	435.6	56.2	31.7	Tnk.	46	2,600	1919	Sparrows Point, Md.	Wilmington, Del.
220242	LWSR	St. s.	HAGOOD	7,235	4,475	435.6	56.2	33.6	Tnk.	47	2,600	1920	do.	Baltimore, Md.
207000		St. s.	Halesport	67	46	72.0	18.4	6.0	Tow.	7	120	1904	Madison, Md.	Philadelphia, Pa.
219659	LVSJ	St. s.	HAITI	2,006	1,012	251.0	43.6	26.2	Frt.	33	1,500	1920	Duluth, Minn.	New York, N. Y.
220321	MBHS	St. s.	HAIO	7,090	4,316	453.0	56.0	32.0	Tnk.	33	3,100	1920	Alameda, Calif.	Wilmington, Del.
215928	LIRB	St. s.	HAICO	970	552	211.0	42.0	14.0	Frt.	21	650	1917	Fairhaven, Calif.	San Francisco, Calif.
203973	KWBF	St. y.	HALOVON	161	109	125.5	18.3	11.1	Yat.	13	350	1907	New York, N. Y.	Newport, R. I.
96582		*St. p.	Hala	53	47	94.6	20.4	3.4	Fer.	9	45	1901	Harvey, La.	New Orleans, La.
210333	LVBK	St. s.	HALEAKALA	5,587	3,622	410.5	54.3	27.2	Frt.	32	2,800	1919	Long Beach, Calif.	Los Angeles, Calif.
222695	MDVS	St. s.	HALEAKALA	3,679	1,646	345.2	40.2	27.9	Pas.	73	5,500	1923	Chester, Pa.	Honolulu, Hawaii
220104	LVRT	St. s.	HALF MOON	5,673	3,484	400.5	54.2	30.4	Frt.	53	2,800	1920	Nowburgh, N. Y.	New York, N. Y.
220585	MBKJ	St. s.	HAISEY	7,225	4,464	435.0	56.0	32.0	Tnk.	34	3,100	1920	Alameda, Calif.	Wilmington, Del.
96439	KNWT	St. s.	HAMILTON	3,723	2,430	351.8	42.0	17.0	Pas.	74	3,500	1899	Chester, Pa.	New York, N. Y.
200582		St. s.	Hamilton	64	43	74.0	17.2	8.2	Tow.	9	200	1904	Baltimore, Md.	Baltimore, Md.
96171		St. s.	Hamilton A. Mathes	48	24	62.0	17.8	7.3	Tow.	4	250	1892	Boston, Mass.	Boston, Mass.
217440	LPKR	St. s.	HAMLIN F. MC CORMICK	3,317	2,025	321.7	50.0	21.0	Frt.	31	1,250	1919	Gloucester City, N. J.	San Francisco, Calif.
203710		St. s.	HAMMONTON	764	519	141.0	38.1	13.2	Fer.	7	1,000	1906	Camden, N. J.	Philadelphia, Pa.
202068		St. s.	HAMPTON	4,725	2,779	309.0	60.1	28.0	Frt.	32	2,100	1914	do.	New York, N. Y.
96321		St. s.	HAMPTON ROADS	48	17	63.0	19.3	8.2	Tow.	9	75	1905	Turkey Island, Va.	Norfolk, Va.
220925	MCFT	St. s.	HAMPTON ROADS	450	268	150.0	25.0	12.0	Pas.	12	750	1890	Wilmington, Del.	Norfolk, Va.
219355	LVQB	St. s.	HAMPTON ROADS	7,529	4,623	431.0	69.2	33.4	Tnk.	48	2,750	1920	Baltimore, Md.	Baltimore, Md.
222527		*St. p.	HANCOCK COUNTY	2,608	1,612	251.0	43.6	20.1	Frt.	30	1,500	1919	Wyandotte, Mich.	New Orleans, La.
220693		St. s.	Handy	24	20	62.8	15.9	3.5	Msc.	3	30	1922	Baton Rouge, La.	Baton Rouge, La.
220693	MCGD	*St. p.	HANLEY	7,583	4,825	440.0	66.0	35.2	Frt.	35	2,600	1920	San Francisco, Calif.	Tacoma, Wash.
96423		*St. p.	Hannah	1,130	588	222.8	42.0	6.2	Pas.	50	1,000	1898	Unalaska, Alaska	St. Michael, Alaska
96543		St. s.	Hannah A. Lennen	186	88	125.0	22.0	9.0	Fsh.	23	230	1901	Pocomoke City, Md.	Reedville, Va.
220769	MBST	St. s.	HANNAWA	7,582	4,826	440.0	66.0	35.2	Frt.	45	3,100	1920	San Francisco, Calif.	San Francisco, Calif.
219098	LTHW	St. s.	HANCOVER	5,816	3,507	434.3	57.7	27.2	Frt.	47	2,800	1919	Chester, Pa.	Philadelphia, Pa.
95765		St. s.	Hanson H. Keys	28	14	69.3	14.5	6.3	Pas.	4	80	1833	Baltimore, Md.	Baltimore, Md.
155330		St. s.	Happy	19	13	62.3	13.8	5.2	Frt.	2	60	1893	Athens, N. Y.	New York, N. Y.
202666		St. y.	Happy Days	43	40	65.0	12.8	3.8	Yct.	5	30	1905	Croton, N. Y.	Georgetown, S. C.
211160		St. s.	Harbinger	53	23	66.0	15.0	3.6	Fer.	5	25	1913	Erie, Pa.	Erie, Pa.
96565		*St. p.	Harbor Belle	140	122	98.8	20.5	4.5	Tow.	5	253	1902	Aberdeen, Wash.	Seattle, Wash.

1 Formerly {
 a *st. p. H. D. Munson.
 b U. S. Eng. st. s. Search.
 c Great Northern.
 d Formerly st. s. Columbia.
 e Formerly *st. p. Grady.

2 Formerly st. s. Alice.
 3 Formerly st. s. Cowanshannock.
 4 Formerly *st. s. Hempstead.
 5 Formerly st. s. Great Falls.

6 Formerly st. s. Castle Point.
 7 Formerly st. s. Mary Lee.
 8 Formerly *st. s. O. V. Sage.
 9 Formerly st. s. Tom & Joe.

MERCHANT STEAM VESSELS OF THE UNITED STATES—Continued.

Official No.	Signal letters.	Rtg.	Name of vessel.	Gross tonnage.	Net tonnage.	Length.	Breadth.	Depth.	Service.	Crew.	Indicated horsepower.	When built.	Where built.	Home port (where permanent document issues).
						Feet.	Feet.	Feet.						
214120		St. s.	Harbor Master.....	44	30	54.5	21.2	6.5	Fer.	1	100	1916	Detroit, Mich.	Detroit, Mich.
207397		St. p.	Harbor Queen.....	120	70	86.2	20.0	4.8	Tow.	4	125	1910	Aberdeen, Wash.	Seattle, Wash.
222579		St. s.	Harbor tug No. 46.....	107	54	80.0	20.1	10.3	Tow.	10	200	1919	Charleston, S. C.	Rochester, N. Y.
222564	MDVL	St. s.	Harbor tug No. 82.....	106	72	81.3	20.0	9.9	Tow.	10	200	(†)	Millford, Del.	New York, N. Y.
119088		St. s.	Harby.....	260	189	113.2	22.7	8.1	Frt.	7	250	1919	Elizabeth City, N. C.	Norfolk, Va.
112281		St. s.	Hardack.....	19	13	57.6	12.0	5.2	Tov.	1	100	1914	Portland, Oreg.	Portland, Oreg.
130854		St. p.	Hardwood.....	80	80	102.0	23.0	4.0	Pas.	8	75	1900	Lyons, Iowa.	Memphis, Tenn.
135490		St. s.	Harford.....	59	29	73.6	18.0	7.0	Tow.	6	45	1881	Camden, N. J.	Philadelphia, Pa.
96029		St. p.	Harlem.....	382	298	123.6	31.2	10.5	Fer.	5	348	1889	Greenpoint, N. Y.	New York, N. Y.
212250		St. s.	Harlem River No. 1.....	86	55	64.3	21.5	8.8	Tow.	8	300	1914	Tottenville, N. Y.	Do.
96540		St. s.	Harlem River No. 3.....	63	43	67.3	16.5	7.8	Tow.	4	100	1901	New York, N. Y.	Do.
150537		St. s.	Harlow.....	575	482	193.7	35.0	10.0	Frt.	10	538	1891	Green Bay, Wis.	Detroit, Mich.
95988	KRJI	St. s.	Harold.....	186	93	106.3	24.2	12.5	Tow.	9	600	1889	New London, Conn.	New London, Conn.
96295		St. s.	Harold.....	190	99	51.9	13.4	4.6	Tow.	2	80	1895	Brunswick, Me.	Portland, Me.
215769		St. s.	Harold.....	10	11	41.3	12.2	0.0	Tow.	3	150	1917	Tonawanda, N. Y.	Buffalo, N. Y.
223705		St. s.	Harold.....	15	8	41.7	10.5	4.0	Frt.	1	25	1921	Berkeley, Va.	Norfolk, Va.
96077		St. s.	Harold C.....	27	18	45.4	14.0	5.0	Tow.	3	75	1903	Ballard, Wash.	Tacoma, Wash.
215152	LHGC	St. s.	HAROLD WALKER.....	6,353	3,925	430.0	58.2	33.3	Tnk.	39	1,000	1917	Philadelphia, Pa.	Los Angeles, Calif.
96635		St. s.	HAROLD B. NYE.....	3,851	2,735	380.0	50.0	28.0	Frt.	28	1,450	1902	Lorain, Ohio.	Cleveland, Ohio.
91377		St. s.	Harold J. Reichert.....	50	25	70.6	17.5	7.4	Tow.	5	150	1881	Brooklyn, N. Y.	New York, N. Y.
95959		St. s.	Harriet.....	57	39	61.5	17.8	8.8	Frt.	1	75	1882	Greenpoint, N. Y.	Albany, N. Y.
80561		St. s.	Harriet.....	56	38	67.8	16.5	7.5	Tow.	6	297	1875	Boston, Mass.	New London, Conn.
96680		St. s.	HARRIET.....	55	29	63.0	18.0	7.6	Pas.	9	150	1903	Wilmington, Del.	Wilmington, Del.
130694		St. s.	Harriet.....	30	20	58.0	12.9	5.4	Frt.	5	180	1895	Middletown, Conn.	Baltimore, Md.
203604		St. p.	Harriet.....	87	87	106.0	25.5	4.0	Tow.	6	175	1900	Wabasha, Minn.	Dubuque, Iowa.
212412		St. s.	Harriet C.....	35	24	60.0	10.6	6.1	Fsh.	6	90	1914	Erla, Pa.	Cleveland, Ohio.
96505		St. s.	HARRISBURG.....	225	93	88.0	22.0	12.2	Tow.	6	650	1900	Wilmington, Del.	New York, N. Y.
90187		St. s.	Harry.....	49	32	73.5	17.8	7.8	Tow.	5	155	1892	Rondout, N. Y.	Albany, N. Y.
202660		St. s.	HARRY COULBY.....	6,495	4,939	549.0	50.1	32.0	Frt.	25	1,900	1900	Wyandotte, Mich.	Ozawego, N. Y.
213064		St. s.	Harry Davis.....	96	45	99.8	22.0	6.4	Frt.	5	150	1915	Millford, Del.	Wilmington, Del.
210590	LCPM	St. s.	HARRY FARNUM.....	3,098	2,364	304.0	44.2	24.7	Tnk.	26	1,200	1912	Toledo, Ohio.	New York, N. Y.
90488		St. s.	Harry Greenwood.....	27	19	67.0	14.3	6.7	Pas.	4	200	1900	Soranton, Miss.	Gulport, Miss.
214665		St. p.	HARRY LEE.....	313	313	178.5	30.0	6.7	Pas.	33	360	1915	St. Louis, Mo.	Memphis, Tenn.
218137	LRHP	St. s.	HARRY LUCKENBACH.....	8,713	5,459	448.0	60.2	28.2	Frt.	51	5,000	1919	Chester, Pa.	New York, N. Y.
126438		St. s.	Harry Nichols.....	40	27	64.2	15.2	7.9	Tow.	4	150	1893	New Baltimore, N. Y.	Do.
96228		St. p.	Harry No. 2.....	48	48	95.0	10.5	3.2	Tow.	3	248	1893	Pittsburgh, Pa.	Pittsburgh, Pa.
207301		St. s.	HARRY YATES.....	6,077	4,927	504.0	60.0	20.0	Frt.	22	1,500	1910	St. Clair, Mich.	Buffalo, N. Y.
145335		St. p.	Harry B. James.....	896	543	175.0	30.0	13.3	Frt.	7	600	1890	Wilmington, Del.	New York, N. Y.
211939		St. p.	HARRY G. DUFFIN.....	332	352	202.0	36.4	6.1	Pas.	14	500	1917	Wilmington, Del.	New York, N. Y.
218875	LSRM	St. s.	Harry G. Lytle.....	235	135	124.3	26.8	12.5	Tow.	15	730	1910	Jeffersonville, Ind.	St. Louis, Mo.
221118		St. s.	Harry K. Fooks.....	180	94	118.5	21.0	9.0	Fsh.	15	500	1921	Millford, Del.	New York, N. Y.
215092		St. s.	HARRY L. BLOCK.....	73	50	83.0	10.0	8.0	Frt.	4	250	1917	Dubuque, Iowa.	Cape Charles, Va.
90163		St. s.	Harry M. Wall.....	60	30	65.4	16.6	7.7	Tow.	4	175	1892	Philadelphia, Pa.	St. Louis, Mo.
218201		St. s.	Harry R. Coulers.....	98	43	81.4	21.3	9.0	Tow.	5	250	1910	Greenport, N. Y.	Philadelphia, Pa.
157696		St. s.	HARRY R. JONES.....	5,315	4,160	448.0	52.0	2.50	Pas.	24	1,800	1903	West Superior, Wis.	New York, N. Y.
95727		St. s.	Harry S. Hecht.....	70	35	77.2	18.0	8.4	Tow.	5	250	1883	Camden, N. J.	Cleveland, Ohio.
204987		St. s.	HARRY W. CROFT.....	0,223	4,865	514.0	58.0	25.0	Frt.	25	200	1905	Toledo, Ohio.	Cleveland, Ohio.
95735		St. s.	Harrison.....	112	60	85.0	20.5	9.8	Tow.	6	200	1882	South Amboy, N. J.	New York, N. Y.
96472		St. s.	HARTFORD.....	1,488	1,012	243.3	45.7	12.5	Pas.	67	1,000	1899	Baltimore, Md.	Hartford, Conn.
210410	LVPP	St. s.	HARTFORD.....	5,703	3,504	409.0	54.4	27.4	Frt.	44	2,500	1919	Groton, Conn.	New London, Conn.
208000		St. s.	Harts Island.....	66	45	66.7	17.0	7.4	Pas.	6	175	1910	West New Brighton, N. Y.	New York, N. Y.
214638	LGPF	St. s.	Hartwood.....	910	545	199.3	42.0	14.1	Pas.	22	650	1916	Hoquiam, Wash.	San Francisco, Calif.
96507		St. s.	HARVARD.....	4,565	3,435	401.0	60.2	29.5	Frt.	25	1,800	1900	Wyandotte, Mich.	Duluth, Minn.
201372	KWGD	St. s.	HARVARD.....	3,525	2,052	370.0	61.3	20.2	Pas.	135	10,000	1906	Chester, Pa.	Los Angeles, Calif.
204745		St. s.	HARVARD.....	76	51	71.6	17.0	8.0	Frt.	6	325	1907	Buffalo, N. Y.	Buffalo, N. Y.
96489		St. p.	Harvest Queen.....	585	511	187.0	39.8	9.0	Pas.	28	950	1900	Portland, Oreg.	Portland, Oreg.
210341		St. s.	Harvester.....	638	402	152.0	36.2	6.8	Frt.	14	100	1912	Stanwood, Wash.	Seattle, Wash.
220700	MHQT	St. s.	HARVESTER.....	0,727	5,114	416.8	60.1	31.1	Tnk.	31	3,000	1920	Bath, Me.	New York, N. Y.
208213		St. s.	HARVEY.....	81	55	70.0	10.2	8.5	Fsh.	5	200	1910	Ferrysburg, Mich.	Chicago, Ill.
96249		St. s.	Harvey Watson.....	33	22	56.0	13.9	6.2	Fsh.	5	110	1893	Saugatuck, Mich.	Milwaukee, Wis.
202977		St. s.	HARVEY D. GOULDER.....	6,017	5,210	525.0	55.0	31.0	Frt.	38	1,700	1900	Lorain, Ohio.	Cleveland, Ohio.
96261	LBV	St. s.	HARVEY H. BROWN.....	2,673	1,874	351.1	40.8	21.0	Frt.	28	1,450	1894	Wyandotte, Mich.	Boston, Mass.
205072		St. s.	HARVEY H. BROWN.....	6,634	4,927	532.0	58.3	32.6	Frt.	24	1,800	1903	Ecorse, Mich.	Cleveland, Ohio.
96166		St. s.	Harvey J. Kendall.....	398	204	141.7	30.9	9.2	Frt.	10	375	1892	Marine City, Mich.	Ogdensburg, N. Y.
200775		St. s.	Haaskoff.....	24	7	50.0	12.0	4.8	Msc.	3	100	1904	Madisonville, La.	New Orleans, La.
210405	LVJO	St. s.	HAGLEHURST.....	3,545	2,174	324.0	40.2	25.0	Frt.	37	1,500	1919	Newark, N. J.	Newark, N. J.
96440		St. p.	Haassalo.....	561	503	181.3	30.8	8.4	Pas.	28	1,200	1899	Portland, Oreg.	Portland, Oreg.

1 Formerly U. S. Navy No. 40.

2 Formerly U. S. Navy No. 82.

3 Formerly st. p. Neptune.

4 Formerly st. s. Edwin D. Hartley.

5 Formerly st. p. Haarlom.

6 Formerly st. s. Thomas F. O'Brien.

7 Formerly st. s. Gustav Aokerman.

8 Formerly st. s. Preston.

9 Formerly at. s. Maggie Morgan.

10 Formerly at. s. Arrow.

11 Formerly st. s. Henry Preston, sr.

12 Formerly st. s. William Woolley.

13 Formerly st. s. Hannah.

14 Formerly st. s. George F. Warren.

15 Formerly st. s. Sol Navis.

16 Formerly st. s. C. D. Mencyly

17 Formerly st. p. Texas.

18 Formerly st. p. Florida.

19 Formerly st. s. No. 316.

20 Formerly st. s. Ethel W. Powell.

21 Formerly st. s. D. G. Kerr.

22 Formerly at. s. U. S. N. D. Chickasaw.

23 Formerly st. s. Hercules.

24 Formerly st. s. Rose Reichert.

25 Formerly st. s. Fred G. Hartwell.

26 Formerly U. S. N. Charles.

27 Formerly st. s. Harry A. Borwind.

† Unknown.

MERCHANT STEAM VESSELS OF THE UNITED STATES—Continued.

Official No.	Signal letters.	Rig.	Name of vessel.	Gross tonnage.	Net tonnage.	Length.	Breadth.	Depth.	Service.	Crew.	Indicated horsepower.	When built.	Where built.	Home port (where permanent document issued).
207708		St. s.	Hassayampa.....	64	25	66.0	18.0	7.9	Tow.	3	200	1910	Sault Ste. Marie, Mich.	Duluth, Minn.
220551	MBJK	St. s.	HASTINGS.....	5,401	3,364	400.7	54.2	30.2	Frt.	45	3,000	1920	Pensacola, Fla.	Pensacola, Fla.
218764	LSMH	St. s.	HATCHIE.....	5,989	4,431	402.5	53.0	32.0	Frt.	43	2,800	1919	Oakland, Calif.	San Francisco, Calif.
218977	LTOF	St. s.	HATHAWAY.....	5,991	4,434	402.5	53.0	32.0	Frt.	40	2,800	1919	do.	do.
96334		St. s.	Hatteras.....	296	189	131.3	21.2	8.5	Frt.	11	100	1896	Eddyville, N. Y.	New York, N. Y.
215885	LJMC	St. s.	HATTERAS.....	4,919	3,838	376.4	52.3	27.0	Frt.	62	2,000	1917	Sparrows Point, Md.	Baltimore, Md.
96044		St. s.	Hattie.....	21	10	51.0	13.9	5.7	Fab.	16	60	1900	Noank, Conn.	Newport, R. I.
93353		St. s.	Hattie Bell.....	27	19	60.8	14.7	4.7	Frt.	3	75	1902	Bridgeport, Conn.	New York, N. Y.
96760		St. s.	Hattie Lloyd.....	34	26	68.0	12.3	4.4	Fer.	3	50	1883	Duluth, Minn.	Duluth, Minn.
96038		St. s.	Hattie Thomas.....	56	38	87.0	21.7	5.8	Tow.	4	40	1890	New Haven, Conn.	New York, N. Y.
2968		St. s.	Hattie L. Aldrich.....	45	22	62.0	17.8	7.2	Tow.	5	200	1875	Brooklyn, N. Y.	do.
8449		St. s.	Haven.....	930	632	175.6	34.7	10.4	Frt.	17	700	1857	do.	do.
95852		St. s.	Haven Belle.....	137	113	114.5	23.2	5.0	Pas.	7	79	1885	Philadelphia, Pa.	Norfolk, Va.
219725	LVVJ	St. s.	HAVILAH.....	6,045	3,745	402.5	53.0	32.0	Frt.	41	2,800	1920	Oakland, Calif.	San Francisco, Calif.
96534	KQMW	St. s.	HAWAIIAN.....	5,397	3,373	406.8	51.1	30.3	Frt.	49	5,000	1900	Chester, Pa.	New York, N. Y.
219924	LWJG	St. s.	HAWARDEN.....	6,042	3,745	402.5	53.0	32.0	Frt.	44	2,800	1920	Oakland, Calif.	San Francisco, Calif.
213500		St. s.	Hawk.....	87	78	60.0	26.0	5.6	Frt.	3	30	1915	Oakosh, Wis.	Milwaukee, Wis.
220101	LWVQ	St. s.	Hawk.....	187	101	88.0	25.5	13.0	Tow.	6	450	1920	Jacksonville, Fla.	Jacksonville, Fla.
220149	LWQV	St. s.	HAWK.....	113	23	93.2	17.6	10.5	Whl.	11	50	1904	Christiania, Norway	San Francisco, Calif.
220088	LWPM	St. s.	HAXTUM.....	6,041	3,746	402.5	53.0	32.0	Frt.	45	2,800	1920	Oakland, Calif.	do.
220255	LWVJ	St. s.	HAYDEN.....	6,042	3,746	402.5	53.0	32.0	Frt.	44	2,800	1920	do.	do.
220411	MBDW	St. s.	HAYMON.....	6,042	3,746	402.5	53.0	32.0	Frt.	44	2,800	1920	do.	do.
220502	MBHL	St. s.	HAYNIE.....	6,037	3,754	402.5	53.0	32.0	Frt.	14	2,800	1920	do.	do.
96332		St. s.	Hazel.....	92	71	88.9	17.7	6.4	Pas.	6	190	1896	Harbor Springs, Mich.	Milwaukee, Wis.
130487		St. s.	Hazel.....	79	38	77.6	15.0	7.1	Frt.	5	50	1886	Poughkeepsie, N. Y.	Duluth, Minn.
95664		St. s.	Hazel Dell.....	44	25	64.0	16.7	7.1	Tow.	4	150	1888	New Baltimore, N. Y.	Salem, Mass.
96299		St. p.	Hazel Rice.....	97	97	121.0	22.5	4.2	Pas.	16	254	1895	Marietta, Ohio	Evansville, Ind.
107847		St. s.	Healy-Tibbits.....	45	26	70.0	18.0	8.0	Tow.	3	225	1903	San Francisco, Calif.	San Francisco, Calif.
221628		St. s.	Heather.....	10	7	30.6	10.4	5.1	Frt.	1	20	1921	Hoquiam, Wash.	Seattle, Wash.
220651	MBPO	St. s.	HEBER.....	6,041	3,746	402.5	53.0	32.0	Frt.	44	2,800	1920	Oakland, Calif.	San Francisco, Calif.
141593		St. s.	Heclor.....	88	70	90.0	22.8	6.2	Frt.	5	75	1899	Coal Landing, Va.	New York, N. Y.
217953	LQVM	St. s.	HEFRON.....	7,611	4,896	440.0	56.0	35.2	Pas.	35	3,000	1919	Alameda, Calif.	San Francisco, Calif.
218209	LRKH	St. s.	HEGIRA.....	7,890	5,034	440.0	56.0	35.2	Frt.	55	3,000	1919	do.	do.
15570		St. s.	Helen.....	28	19	47.2	13.4	6.2	Tow.	3	110	1869	Philadelphia, Pa.	Philadelphia, Pa.
96361		St. s.	Helen.....	113	53	89.0	23.0	10.0	Tow.	11	530	1897	Wilmington, Del.	Newport News, Va.
206579		St. p.	Helen.....	57	57	80.6	22.0	3.9	Fer.	4	60	1909	Boonesville, Mo.	Pittsburgh, Pa.
212488		St. s.	Helen.....	10	9	47.0	8.9	4.4	Fab.	1	40	1914	Peoria, Ill.	Peoria, Ill.
214593	LQKP	St. s.	HELEN.....	3,123	1,944	327.7	46.7	23.5	Frt.	34	2,500	1916	Sparrows Point, Md.	New York, N. Y.
210871		St. p.	Helen B.....	33	33	105.0	16.7	2.8	Pas.	5	55	1913	Point Pleasant, W. Va.	Pittsburgh, Pa.
208724		St. p.	Helen Burke.....	365	365	206.0	40.0	5.1	Pas.	41	609	1908	Mobile, Ala.	Mobile, Ala.
207740		St. s.	Helen K.....	22	14	57.0	13.8	5.6	Tow.	8	40	1910	Lake Charles, La.	Morgan City, La.
207430		St. s.	Helen N.....	19	13	40.1	11.6	4.3	Fab.	2	30	1922	St. James, Mich.	Grand Haven, Mich.
222612		St. s.	Helen Euphane.....	178	86	112.0	20.4	9.3	Fab.	20	100	1902	Pocomoke City, Md.	Reedville, Va.
96378		St. s.	Helen Henderson.....	96	55	86.2	18.2	9.2	Tow.	4	500	1871	Philadelphia, Pa.	Houston, Tex.
96270		St. s.	Helen Taylor.....	52	42	60.0	30.2	3.8	Frt.	3	80	1894	Grand Haven, Mich.	Grand Haven, Mich.
204967		St. s.	Helen B. Moran.....	69	67	77.0	21.0	9.8	Tow.	5	500	1908	Tottenville, N. Y.	New York, N. Y.
127375		St. s.	HELEN E. TAYLOR.....	62	42	63.7	18.2	7.4	Tow.	5	250	1898	Newburgh, N. Y.	do.
96548		St. s.	HELEN H. UPHAM.....	62	42	70.5	16.5	8.7	Tow.	7	525	1901	Ferrysburg, Mich.	Chicago, Ill.
218390	LVGM	St. s.	HELEN L. TRACY.....	178	29	95.5	24.7	12.2	Tow.	13	450	1919	Green Bay, Wis.	New York, N. Y.
162281	KTPG	St. s.	Helen P. Drew.....	309	142	134.6	32.2	10.5	Frt.	18	235	1904	Hoquiam, Wash.	San Francisco, Calif.
96500	KPWT	St. s.	HELENE.....	618	392	170.0	30.8	14.8	Pas.	45	443	1897	San Francisco, Calif.	Honolulu, Hawaii.
203859	KVTS	St. s.	HELENE.....	672	307	172.1	38.0	13.2	Frt.	19	450	1906	Hoquiam, Wash.	San Francisco, Calif.
200702		St. s.	Helmar.....	49	27	55.1	15.2	4.3	Tow.	4	25	1912	Pinewood, Fla.	Pensacola, Fla.
204346		St. s.	HEMLOCK.....	4,684	3,557	420.0	52.0	24.4	Frt.	29	1,500	1907	Bay City, Mich.	Cleveland, Ohio.
222640		St. s.	Hempstead.....	128	87	83.0	24.4	10.1	Tow.	8	150	1922	Tottenville, N. Y.	New York, N. Y.
210030		St. p.	Henderson.....	430	372	159.0	31.6	7.1	Frt.	10	800	1912	Portland, Oreg.	Portland, Oreg.
203424		St. p.	HENDERICK HUDSON.....	2,847	1,598	379.1	45.1	13.4	Pas.	65	6,200	1906	Newburgh, N. Y.	New York, N. Y.
86016		St. s.	Hennephn.....	1,188	953	214.0	35.8	17.4	Frt.	18	390	1858	Milwaukee, Wis.	Chicago, Ill.
210772	LORD	St. s.	HENRICO.....	179	122	104.3	23.1	10.8	Tow.	10	550	1912	Weems, Va.	Philadelphia, Pa.
96392		St. s.	Henrietta.....	63	29	72.5	18.2	8.7	Fab.	3	150	1898	San Francisco, Calif.	San Francisco, Calif.
96491		St. s.	Henriette.....	222	151	97.1	25.4	8.7	Tow.	7	250	1886	Boston, Mass.	Newark, N. J.
95572		St. s.	Henry Buck.....	50	40	64.7	16.4	7.0	Tow.	6	120	1879	Buffalo, N. Y.	Charleston, S. C.
217794	LQMO	St. s.	HENRY CLAY.....	8,166	6,308	439.0	60.2	33.7	Frt.	46	3,200	1919	Gloucester City, N. J.	Philadelphia, Pa.
160687		St. s.	HENRY CORT.....	2,394	1,465	315.9	42.3	24.2	Frt.	25	1,400	1892	Superior, Wis.	Duluth, Minn.
210231	LTQP	St. s.	HENRY COUNTY.....	2,592	1,613	251.0	43.0	26.1	Frt.	33	1,500	1919	Loraln, Ohio.	Norfolk, Va.

1 Formerly st. s. Martha J. Sutter.

2 a Ben.
1 Formerly st. s. Gertrude.

3 c Jas. H. Flannery.

4 Formerly st. s. Erastus Corning.

5 Formerly British st. s. Hawk.

6 Formerly st. s. Nautilus.

7 b U. S. Eng. st. y. Vidette.

8 Formerly st. s. Ada Warren.

9 a Lily and Howard.

10 b Ernest Rudolph.

11 Formerly st. s. Laura.

12 Formerly st. p. Dorothy.

13 a Jas T. Staples.

14 Formerly st. p. b Peerless.

15 Formerly st. s. Mary Louise.

16 Formerly st. s. Pawnee.

17 a Charles F. Engels.

18 b S. O. Co. No. 9.

19 c S. T. Co. No. 9.

20 d Socny.

21 Formerly st. s. a H. Ewig.

22 b Col. M. L. Howard.

23 Formerly st. s. Allouez.

24 Formerly Hawaiian st. s. Helene.

25 Formerly st. s. George H. Dyer, sr.

26 Formerly st. s. John T. Donchue.

27 Formerly st. s. Pillsbury.

28 Composite.

MERCHANT STEAM VESSELS OF THE UNITED STATES—Continued.

Official No.	Signal letters.	Rig.	Name of vessel.	Gross tonnage.	Net tonnage.	Length.	Breadth.	Depth.	Service.	Crew.	Indicated horsepower.	When built.	Where built.	Home port (where permanent document issues).
96236		St. s.	Henry Gust.....	37	18	60.9	15.9	6.9	Fah.	7	180	1893	Milwaukee, Wis.....	Milwaukee, Wis.
96697		St. s.	Henry J.....	42	20	63.0	18.6	6.2	Oys.	6	63	1892	Norwalk, Conn.....	Bridgeport, Conn.
215612		St. s.	Henry Gillen.....	149	101	98.0	24.4	10.6	Tow.	6	400	1917	Tottenville, N. Y.....	New York, N. Y.
96625		St. s.	Henry Koerber, Jr.....	44	80	69.6	17.0	6.6	Tow.	2	150	1902	Buffalo, N. Y.....	Buffalo, N. Y.
117109		St. s.	Henry Lance.....	76	52	72.9	20.1	8.8	Tow.	6	350	1902	Shooters Island, N. Y.....	New York, N. Y.
115326		St. s.	Henry Lee.....	53	55	77.3	18.5	9.9	Tow.	5	250	1873	Chester, Pa.....	Do.
96333		St. p.	Henry Marquand.....	365	365	195.8	45.0	6.6	Fer.	16	1,229	1873	Jeffersonville, Ind.....	St. Louis, Mo.
201357		St. s.	Henry Marquand.....	46	28	54.0	19.2	6.0	Tow.	4	134	1900	Tottenville, N. Y.....	Boston, Mass.
96681		St. s.	Henry O'Brien.....	64	43	61.9	19.8	8.4	Tow.	9	180	1903	do.....	New York, N. Y.
204136		St. s.	Henry Phipps.....	7,240	6,540	590.0	58.0	27.6	Frt.	24	7,000	1907	West Bay City, Mich.....	Duluth, Minn.
200317		St. s.	Henry Steers.....	177	104	100.9	20.8	11.0	Tow.	13	427	1900	Pocomoke City, Md.....	New York, N. Y.
219993	LWMH	St. s.	HENRY STEERS.....	5,980	3,713	400.7	54.2	30.4	Frt.	45	3,000	1920	Chester, Pa.....	Philadelphia, Pa.
96584		St. s.	HENRY STEINBRENNER.....	4,345	3,178	426.2	50.0	24.2	Frt.	32	1,750	1901	Port Huron, Mich.....	Cleveland, Ohio.
222745		St. p.	Henry Thane.....	148	148	118.6	26.0	4.0	Tow.	5	200	1923	Arkansas City, Ark.....	Memphis, Tenn.
107306		St. p.	HENRY WATTERSON.....	830	522	170.0	48.0	7.4	Yer.	7	1,000	1897	Jeffersonville, Ind.....	Louisville, Ky.
202543		St. p.	HENRY A. LAUGHLIN.....	85	85	135.0	21.0	4.1	Tow.	9	450	1905	Pittsburgh, Pa.....	Pittsburgh, Pa.
95680		St. s.	Henry A. Peck.....	45	22	68.5	17.0	7.2	Tow.	4	75	1882	City Island, N. Y.....	Nowark, N. J.
202920		St. s.	Henry B. Pontin.....	183	111	92.4	29.7	8.7	Frt.	7	250	1906	Tottenville, N. Y.....	New York, N. Y.
202443		St. s.	Henry O. Frick.....	6,490	5,016	549.0	56.0	26.4	Frt.	25	1,800	1905	West Bay City, Mich.....	Duluth, Minn.
96356		St. s.	HENRY O. HAABSTCK.....	226	154	115.0	22.0	10.0	Tow.	12	500	1897	Jeffersonville, Ind.....	St. Louis, Mo.
105140		St. s.	Henry D. McCord.....	69	37	173.8	17.8	8.1	Tow.	4	150	1872	Philadelphia, Pa.....	New York, N. Y.
221211	MCRN	St. s.	HENRY D. WHITON.....	4,438	2,738	356.0	51.6	30.0	Frt.	41	3,000	1921	Newburgh, N. Y.....	Do.
95694		St. s.	Henry F. Brower.....	30	15	60.0	15.0	6.9	Tow.	6	75	1882	Grand Haven, Mich.....	Milwaukee, Wis.
214051		St. s.	Henry G. Dalton.....	7,810	6,092	590.0	60.0	32.0	Frt.	32	1,000	1916	Lorain, Ohio.....	Cleveland, Ohio.
203332		St. s.	Henry H. Rogers.....	7,053	5,444	590.0	58.0	27.4	Frt.	25	1,800	1906	Chicago, Ill.....	Duluth, Minn.
211608	LDFS	St. s.	Henry J. Biddle.....	229	151	108.8	30.9	11.4	Tow.	12	700	1913	St. Helens, Oreg.....	San Francisco, Calif.
212826		St. p.	Henry L. Joyce.....	088	414	186.0	36.6	13.3	Fer.	6	840	1895	Chester, Pa.....	New York, N. Y.
150135	LFDN	St. s.	HENRY M. FLAGLER.....	2,099	878	330.7	59.0	18.7	Frt.	40	2,700	1914	Philadelphia, Pa.....	Do.
86967		St. s.	Henry P. Mills.....	50	34	64.8	16.8	7.6	Tow.	5	150	1878	Brooklyn, N. Y.....	Philadelphia, Pa.
106911	KMRV	St. s.	HENRY P. WERNER.....	3,833	2,725	350.0	50.0	24.0	Frt.	26	1,900	1903	West Bay City, Mich.....	Buffalo, N. Y.
214458	LQLO	St. s.	HENRY P. WILLIAMS.....	118	31	110.8	18.7	10.7	Frt.	6	450	1896	Bath, Me.....	New York, N. Y.
230870	MDDH	St. s.	HENRY R. MALLOY.....	6,063	4,519	424.3	54.5	22.3	Pas.	57	4,100	1916	Newport News, Va.....	Charleston, S. C.
218139	LRIID	St. s.	HENRY S. GROVE.....	6,220	3,812	401.6	53.9	28.2	Frt.	43	3,000	1920	Philadelphia, Pa.....	New York, N. Y.
218079	LTIP	St. s.	Henry W. Conant.....	228	178	124.4	23.3	10.1	Fsh.	7	200	1919	Milford, Del.....	Do.
287013		St. s.	Henry W. Grady.....	177	30	95.5	24.3	12.2	Tow.	12	750	1919	Sturgeon Bay, Wis.....	Capo Charles, Va.
212538		St. s.	Herbert.....	319	201	128.4	30.9	10.1	Frt.	4	450	1910	Noank, Conn.....	Boston, Mass.
106178		St. s.	Herbert H.....	25	24	60.0	16.6	6.1	Fsh.	6	80	1914	Erie, Pa.....	Cleveland, Ohio.
209269		St. s.	Herbert Wager.....	37	19	52.0	15.3	5.3	Tow.	4	150	1883	Tottenville, N. Y.....	New York, N. Y.
214465		St. s.	Herbert E. Keller.....	57	39	63.5	18.8	8.8	Tow.	4	200	1911	do.....	Do.
212697	LDTR	St. s.	HERBERT F. BLACK.....	6,282	4,824	504.0	64.0	30.0	Frt.	31	1,760	1916	Lorain, Ohio.....	Cleveland, Ohio.
204303		St. s.	HERBERT G. WYLIE.....	4,292	2,570	360.0	60.2	23.7	Tnk.	31	2,000	1912	Walker-on-Tyne, Eng.....	Los Angeles, Calif.
219560	LJQD	St. s.	HERBERT K. OAKES.....	6,216	4,947	601.0	52.2	31.0	Frt.	25	1,800	1907	Ecorse, Mich.....	Cleveland, Ohio.
208887	LOBD	St. s.	HERBERT L. PRATT.....	7,118	4,477	435.0	56.0	32.0	Tnk.	33	2,600	1918	Alameda, Calif.....	Philadelphia, Pa.
92227		St. s.	Herbert N. Edwards.....	323	145	155.6	23.1	12.9	Fsh.	32	750	1911	Rockland, Me.....	New London, Conn.
95443		St. s.	Hercules.....	54	30	78.0	18.4	7.6	Tow.	5	150	1890	Bordentown, N. J.....	New York, N. Y.
95516		St. s.	Hercules.....	119	59	111.4	22.8	10.6	Tow.	8	350	1876	Camden, N. J.....	Albany, N. Y.
96154		St. p.	Hercules.....	132	49	90.0	21.0	11.9	Whl.	10	500	1878	San Francisco, Calif.....	San Francisco, Calif.
96443		St. p.	Hercules.....	800	696	200.0	37.6	12.1	Fer.	6	915	1892	Bath, Mo.....	Portland, Mo.
145218		St. s.	Hercules.....	560	293	160.3	34.0	8.6	Pas.	13	700	1899	Portland, Oreg.....	Portland, Oreg.
162813		St. s.	Hercules.....	93	63	92.3	21.0	8.8	Tow.	4	350	1880	Philadelphia, Pa.....	Philadelphia, Pa.
204801	KWLQ	St. s.	Hercules.....	233	104	102.5	32.0	8.8	Tow.	8	400	1906	Bath, Me.....	New York, N. Y.
212605	LDRG	St. s.	HERCULES.....	409	81	131.9	28.1	15.5	Tow.	15	500	1907	Camden, N. J.....	San Francisco, Calif.
219562		St. s.	HEREDIA.....	4,011	2,301	378.8	49.8	29.6	Frt.	92	3,650	1908	Belfast, Ireland.....	New York, N. Y.
96308		St. s.	HERKIMER.....	294	194	140.3	20.2	10.9	Frt.	8	400	1920	Long Island City, N. Y.....	Do.
220895	MCDW	St. p.	Herman.....	456	184	155.0	36.0	6.6	Pas.	28	450	1898	Dutch Harbor, Alaska.....	St. Michael, Alaska.
207750		St. p.	HERMAN FRASCH.....	4,421	2,778	356.0	51.6	30.0	Frt.	34	3,000	1920	Newburgh, N. Y.....	New York, N. Y.
76842		St. s.	Herman Hiltz.....	180	113	115.0	25.2	8.5	Frt.	9	80	1910	Oshkosh, Wis.....	Milwaukee, Wis.
95903	XDPV	St. s.	Herman Leo.....	63	31	82.0	17.8	8.3	Tow.	5	200	1886	Perth Amboy, N. J.....	New York, N. Y.
91293		St. s.	Herman Winter.....	2,025	1,768	271.8	41.0	19.2	Frt.	44	2,000	1887	Philadelphia, Pa.....	Do.
95330		St. s.	Herman H. Hettler.....	789	538	210.0	34.7	13.2	Frt.	14	483	1890	West Bay City, Mich.....	Chicago, Ill.
210372		St. s.	Herman S. Caswell.....	109	74	82.8	17.7	7.3	Pas.	5	108	1878	Noank, Conn.....	New York, N. Y.
96611	KRPV	St. p.	Herman.....	35	35	89.0	19.6	2.4	Fer.	5	40	1912	Horman, Mo.....	St. Louis, Mo.
203746		St. s.	Hermosa.....	483	334	130.0	23.0	11.5	Pas.	3	325	1902	Wilmington, Calif.....	Los Angeles, Calif.
210623	LVQJ	St. s.	Horo.....	55	37	62.0	17.4	7.7	Tow.	4	150	1906	Long Island City, N. Y.....	New York, N. Y.
		St. s.	HERON.....	411	208	130.4	25.2	14.2	Fsh.	21	500	1910	Savannah, Ga.....	Rockland, Me.

1 Formerly st. s. (a) Shooter Island.

(b) Harry C. Ruding.

(c) Scandinavian.

1 Formerly st. s. (a) Chas. F. Harris.

(b) H. S. McComb.

1 Formerly st. s. George Hughes.

1 Formerly st. p. Andrew Christy.

(a) Turtle.

1 Formerly st. s. (a) James A. Walsh.

(b) James A. Walsh.

(c) U. S. Q. M. C. Thomas F. Timmins.

1 Formerly st. s. Atalanta.

1 Formerly st. p. (a) Vermont.

(b) Alexandria.

1 Formerly st. s. P. I. Novlus.

1 Formerly st. s. G. Watson French.

(a) st. y. Illawarra.

1 Formerly (b) U. G. Onida.

1 Formerly st. s. John R. Baylis.

1 Formerly st. s. Blson.

1 Formerly st. s. (a) Alito and Evie.

(b) Sprite.

1 Formerly British st. s. Herbert G. Wylie.

1 Formerly st. s. Milinokett.

1 Formerly st. s. Majestic.

1 Formerly st. s. (a) Transfer No. 2.

(b) Fred'k Lenning.

1 Formerly U. S. N. Hercules.

1 Formerly British st. s. Horodia.

1 Formerly st. s. (a) John A. Carnie.

(b) McCaldin Bros.

1 Formerly st. s. Walter Vall.

MERCHANT STEAM VESSELS OF THE UNITED STATES—Continued.

Official No.	Signal letters.	Rig.	Name of vessel.	Gross tonnage.	Net tonnage.	Length.	Breadth.	Depth.	Service.	Crew.	Indicated horsepower.	When built.	Where built.	Home port (where permanent document issued).
98193		St. s.	Hesperus	40	27	53.2	17.0	7.0	Tow.	5	260	1901	Tottenville, N. Y.	New York, N. Y.
98495		St. s.	Heuse	66	45	85.4	19.6	4.3	Pas.	5	132	1900	Perth Amboy, N. J.	Brunswick, Ga.
98698		St. s.	Hetty Agnes	82	49	75.5	20.8	6.1	Frt.	8	40	1882	Boston, Mass.	Boston, Mass.
98308	KNBS	St. y.	HAWAIIA	219	149	147.1	21.1	11.4	Yct.	22	1,000	1897	New York, N. Y.	Detroit, Mich.
200506		St. s.	Hawatha	69	47	66.5	17.0	4.0	Tow.	5	250	1903	Tottenville, N. Y.	New York, N. Y.
202258		St. p.	Hibernia	95	95	120.0	24.0	7.9	Tow.	14	213	1910	Paducah, Ky.	Pittsburgh, Pa.
217170	LNPT	St. s.	HICKMAN	4,890	2,975	377.0	52.0	26.8	Frt.	85	2,500	1918	Shooters Island, N. Y.	New York, N. Y.
217484	LPNW	St. s.	HICO	3,283	2,001	324.0	48.2	26.0	Frt.	40	1,500	1918	Newark, N. J.	Newark, N. J.
200933		St. s.	Higginson Mfg. Co. No. 4	148	100	99.5	18.3	10.8	Lgt.	4	250	1904	Newburgh, N. Y.	Albany, N. Y.
95423		St. p.	Highlander	135	75	80.5	25.4	9.2	Fer.	5	175	1876	Greenpoint, N. Y.	New York, N. Y.
219581	LVNF	St. s.	HIGHO	4,323	2,968	390.5	53.1	27.0	Frt.	42	2,500	1920	Tacoma, Wash.	Seattle, Wash.
95545		St. s.	Hilda	13	8	53.0	14.3	8.0	Feh.	2	80	1901	San Francisco, Calif.	San Francisco, Calif.
202231		St. s.	Hilda	23	15	42.0	11.0	6.0	Fah.	3	15	1910	Mantolowoc, Wis.	Grand Haven, Mich.
216098		St. p.	Hilda	85	54	88.4	19.4	4.0	Frt.	7	50	1918	Dublin, Ga.	Savannah, Ga.
95405		St. s.	Hildegarde	149	102	90.0	19.0	6.2	Pas.	8	200	1898	Westerly, R. I.	Do.
130070		St. s.	Hildegarde	46	39	64.0	19.2	3.5	Frt.	3	75	1876	Islip, N. Y.	Rouses Point, N. Y.
209979		St. p.	Hillman	87	87	122.0	22.3	4.4	Tow.	10	321	1912	Dravosburg, Pa.	Pittsburgh, Pa.
214694	LQOM	St. s.	Hillsborough	326	223	104.3	30.5	11.8	Frt.	10	350	1916	West New Brighton, N. Y.	New York, N. Y.
213240	LRNH	St. s.	HILLSBOROUGH COUNTY	3,286	2,003	324.0	46.2	25.0	Frt.	34	1,500	1919	Newark, N. J.	Newark, N. J.
11767		St. s.	Hilton	166	141	110.0	28.4	7.4	Frt.	11	190	1867	East Saginaw, Mich.	Port Huron, Mich.
208839	LOBH	St. s.	HILTON	3,102	2,428	313.5	48.0	22.0	Frt.	32	1,200	1911	Newport News, Va.	New York, N. Y.
95578		St. s.	Hinckley	222	138	114.4	24.0	11.7	Frt.	9	150	1901	Chatham, N. Y.	Oswego, N. Y.
219953	LWKM	St. s.	HINCKLEY	4,755	2,912	377.0	52.0	26.8	Frt.	50	2,500	1920	Shooters Island, N. Y.	New York, N. Y.
95771		St. s.	Hisco	90	45	85.8	19.0	9.4	Tow.	7	200	1883	Philadelphia, Pa.	Charleston, S. C.
215753	LIFN	St. s.	HISCO	5,655	3,616	480.8	54.3	31.4	Tnk.	46	3,200	1917	Chester, Pa.	Philadelphia, Pa.
219540	LVRP	St. s.	Hoboken	173	118	94.9	24.9	13.0	Tnk.	7	900	1920	West New Brighton, N. Y.	New York, N. Y.
222638		St. s.	HOBOKEN	1,292	879	210.6	42.2	18.1	Fer.	7	1,900	1922	Elizabeth, N. J.	Do.
95539		St. s.	Hockmook	153	104	76.3	24.8	10.4	Fer.	8	200	1901	Bath, Me.	Bath, Me.
218991	LTDB	St. s.	HOG ISLAND	4,969	3,037	390.0	54.2	27.6	Frt.	26	2,500	1919	Hog Island, Pa.	Philadelphia, Pa.
110429		St. s.	Hokandagua	137	68	123.0	22.3	10.0	Tow.	9	500	1880	Newburgh, N. Y.	New York, N. Y.
13176		St. s.	Holbrook	79	45	78.0	18.3	8.6	Tow.	5	110	1864	Philadelphia, Pa.	Do.
216830	LMRH	St. s.	HOLBROOK	3,019	1,752	272.9	46.1	24.1	Frt.	46	1,400	1918	Portland, Ore.	Portland, Ore.
209545		St. s.	HOLLIS M.	48	33	61.0	16.0	8.0	Fah.	5	55	1909	Lorain, Ohio.	Chicago, Ill.
78064		St. s.	Holliswood	75	38	80.0	17.0	8.5	Tow.	6	300	1878	Sturgeon Bay, Wis.	New York, N. Y.
220527	MBID	St. s.	HOLLYWOOD	5,513	3,526	410.5	64.3	27.2	Frt.	40	2,800	1920	Los Angeles, Calif.	Los Angeles, Calif.
219588	LVPB	St. s.	HOLYOKE BRIDGE	3,545	2,174	324.0	46.2	25.0	Frt.	37	1,500	1920	Newark, N. J.	Newark, N. J.
95142	KLOH	St. s.	Homer	501	331	146.0	33.8	17.0	Pas.	20	250	1891	Bandon, Ore.	New York, N. Y.
95298		St. s.	HOMER	68	34	74.5	15.3	7.0	Tow.	7	150	1894	Newburgh, N. Y.	Jacksonville, Fla.
95920		St. s.	Homer Ramsdell	1,181	822	225.0	33.5	11.8	Pas.	49	1,200	1887	do.	New York, N. Y.
212750		St. p.	Homer Smith	721	332	285.0	40.0	6.9	Pas.	40	1,500	1914	Jeffersonville, Ind.	Pittsburgh, Pa.
215159		St. s.	HOMER D. WILLIAMS	7,742	6,029	580.0	60.0	32.0	Frt.	32	200	1917	Lorain, Ohio.	Duluth, Minn.
219697		St. y.	Homer O. Wright	72	72	86.8	18.5	3.4	Pas.	6	50	1920	Tusculum, Mo.	St. Louis, Mo.
217643	LQOM	St. s.	HOMESTEAD	6,629	4,122	395.5	55.0	31.4	Frt.	43	2,700	1919	Kearny, N. J.	Newark, N. J.
218994		St. p.	HOMESTEAD	294	210	151.1	29.3	6.2	Tow.	18	750	1919	Pittsburgh, Pa.	Pittsburgh, Pa.
95660	KSPG	St. s.	HONKROOK	373	253	126.2	26.0	15.2	Tow.	16	500	1902	Philadelphia, Pa.	New York, N. Y.
220237	LWSP	St. s.	HONNEDAGA	6,216	3,805	492.6	53.2	32.0	Frt.	68	2,500	1920	Groton, Conn.	New London, Conn.
210201		St. p.	Hontz	36	36	80.0	18.0	8.3	Tow.	8	100	1912	Evansville, Ind.	Memphis, Tenn.
202033		St. s.	HOOVER AND MASON	5,841	4,578	504.0	54.2	31.0	Frt.	25	2,000	1905	Ecorse, Mich.	Duluth, Minn.
202062		St. s.	HOPATCONG	968	672	177.2	36.0	16.8	Fer.	7	1,200	1906	Wilmington, Del.	New York, N. Y.
220804	MBVG	St. s.	HOPATCONG	6,216	3,805	492.6	53.2	32.0	Frt.	44	2,800	1920	Groton, Conn.	New London, Conn.
201955		St. s.	Hopewell	99	67	85.5	20.5	9.7	Tow.	8	344	1904	Athens, N. Y.	Wilmington, Del.
95404		St. s.	Hogulam	41	20	62.3	15.0	6.2	Tow.	4	150	1898	Hogulam, Wash.	Seattle, Wash.
203508	KVPM	St. s.	Hogulam	644	440	174.0	38.2	13.3	Frt.	20	400	1906	Fairhaven, Calif.	San Francisco, Calif.
219796	LWCS	St. s.	HORACE LUCKENBACH	5,475	4,008	445.0	58.0	32.0	Frt.	43	3,600	1919	Machida Taohibaum, Japan.	New York, N. Y.
215122		St. s.	HORACE S. WILKINSON	8,338	6,829	588.8	60.0	27.0	Frt.	30	2,000	1917	Toledo, Ohio.	Oswego, N. Y.
215842	LHMT	St. s.	HORACE X. BAXTER	1,238	700	214.0	42.0	17.0	Frt.	26	850	1917	North Bend, Ore.	San Francisco, Calif.
217609	LPWS	St. s.	Horado	3,353	2,032	298.6	49.9	25.9	Frt.	41	1,450	1919	Orange, Tex.	Galveston, Tex.
208617	LJON	St. s.	Hornet	697	397	176.0	38.0	12.5	Frt.	17	400	1906	Aberdeen, Wash.	San Francisco, Calif.
95586		St. p.	Hosmer	82	52	96.6	18.4	8.6	Tow.	10	100	1901	Paducah, Ky.	New Orleans, La.
222638		St. s.	Hough's Neck	81	21	55.6	12.0	6.4	Pas.	8	125	1905	Camden, N. J.	Boston, Mass.
203640		St. p.	Houma	105	102	186.0	23.8	4.8	Pas.	17	65	1906	Madisonville, La.	New Orleans, La.
220490	MBHO	St. s.	HOUSTON	3,545	2,179	324.0	46.2	25.0	Frt.	40	1,600	1920	Mobile, Ala.	Mobile, Ala.
217905	LQSP	St. s.	HOUSTON	7,071	4,306	434.8	56.7	31.8	Tnk.	15	2,600	1919	Sparrows Point, Md.	Baltimore, Md.
95631		St. s.	Howard	43	21	64.8	17.4	7.0	Tow.	6	150	1881	Philadelphia, Pa.	New York, N. Y.
95926		St. s.	Howard	70	47	88.0	22.4	4.8	Pas.	5	25	1887	New Bern, N. C.	New Bern, N. C.
95048		St. s.	Howard	149	86	96.4	22.5	7.6	Frt.	4	82	1890	Wilmington, Del.	New York, N. Y.
95306	KMHN	St. s.	HOWARD	3,581	2,278	310.5	42.0	16.0	Frt.	47	2,500	1885	do.	Baltimore, Md.
145106		St. s.	Howard F.	42	29	76.1	20.8	4.5	Pas.	4	85	1876	Brooklyn, N. Y.	Chicago, Ill.

1 Formerly st. s. Margaret.

2 Formerly slp. y. Nautic.

3 Formerly st. p. Sam Barnum.

4 Formerly st. s. Highflyer.

5 Formerly st. s. Robert Lockhart.

6 Formerly st. s. John Fuller.

7 Formerly st. s. John Leatham.

8 Formerly st. s. Callahan.

9 Formerly st. s. George H. Allen, Jr.

10 Formerly st. s. Thomas F. Timmins.

11 Formerly st. s. Hanna.

12 Formerly st. s. Eastern Trader.

13 Formerly U. S. Q. M. O. Capt. D. M. Hartshorn.

14 Formerly st. s. Howard.

15 Formerly st. s. N. S. Briggs.

16 Formerly st. s. Harry.

17 Formerly st. s. Nellie.

18 Formerly st. s. y. Truant.

19 Formerly st. s. y. Pilgrim.

20 Formerly st. s. Hum.

MERCHANT STEAM VESSELS OF THE UNITED STATES—Continued.

Official No.	Signal letters.	Rig.	Name of vessel.	Gross tonnage.	Net tonnage.	Length.	Breadth.	Depth.	Service.	Crew.	Indicated horsepower.	When built.	Where built.	Home port (where permanent document issues).
						Feet.	Feet.	Feet.						
210880		St. s.	Howard C. Moore	158	108	88.2	25.5	11.2	Tow.	6	500	1913	Tottenville, N. Y.	New York, N. Y.
212307		St. s.	Howard Jones	35	22	61.2	16.6	7.2	Fsh.	4	100	1914	Erle, Pa.	Erle, Pa.
206513		St. s.	Howard Reeder	60	41	67.8	18.0	8.1	Tow.	9	250	1906	Baltimore, Md.	Wilmington, Del.
96524		St. s.	HOWARD L. SHAW	4,241	3,064	435.5	51.5	23.5	Frt.	29	1,150	1900	Wyandotte, Mich.	Duluth, Minn.
212353		St. s.	HOWARD M. HANNA, JR.†	6,204	4,689	504.0	54.0	30.0	Frt.	31	1,760	1914	Cleveland, Ohio	Cleveland, Ohio
95348		St. s.	Howell	73	49	79.9	20.1	7.9	Tow.	8	300	1873	Philadelphia, Pa.	Providence, R. I.
212693	LDOF	St. s.	HOWICK HALL	5,096	3,131	400.8	51.5	27.0	Frt.	44	2,300	1910	Port Glasgow, Scotland	New York, N. Y.
218221	LRRKM	St. s.	HOXBAR	7,043	4,347	434.8	56.2	31.8	Tnk.	52	2,600	1919	Sparrows Point, Md.	Wilmington, Del.
217616	LQBF	St. s.	Hoxie	4,623	2,838	378.4	52.3	27.0	Frt.	49	2,500	1918	do.	Baltimore, Md.
213536		St. s.	Hudson	130	88	81.6	23.4	10.7	Tow.	7	300	1915	Tottenville, N. Y.	New York, N. Y.
203906		St. s.	Hugh Bond	10	5	32.0	10.6	5.4	Tow.	3	50	1888	Brooklyn, N. Y.	Boston, Mass.
95793		St. s.	HUGH KENNEDY	7,004	5,500	532.0	56.0	31.0	Frt.	24	1,760	1907	Lorain, Ohio	Buffalo, N. Y.
80435		St. p.	Hugh O'Brien	46	32	163.5	33.0	12.7	Pas.	6	300	1884	Boston, Mass.	Boston, Mass.
202783	KVFG	St. s.	Hugh L. Barrett	212	144	112.0	17.0	8.1	Tow.	4	175	1874	Philadelphia, Pa.	New York, N. Y.
218579	LSOM	St. s.	HUGGON	7,000	4,311	434.8	56.2	31.7	Tnk.	33	2,600	1919	Baltimore, Md.	Wilmington, Md.
218771	LSMT	St. s.	HUGUENOT	6,964	4,282	434.8	56.2	31.7	Tnk.	36	2,600	1919	Sparrows Point, Md.	Wilmington, Del.
218026	LRDQ	St. s.	HUKEY	418	190	142.0	27.5	14.6	Tow.	21	800	1919	Superior, Wis.	New York, N. Y.
218074	LRDV	St. s.	HULVER	418	190	142.0	27.5	14.6	Tow.	22	800	1919	Superior, Wis.	Mobile, Ala.
218071	LRDQ	St. s.	HUMACONNA	418	190	142.0	27.5	14.6	Tow.	15	1,250	1919	do.	New Orleans, La.
81644		St. s.	HUMBOLDT	167	85	99.6	27.2	12.6	Tow.	7	800	1899	San Francisco, Calif.	Seattle, Wash.
96354	KMWF	St. s.	Humboldt	1,075	688	213.1	31.0	15.7	Pas.	36	1,400	1896	Fairhaven, Calif.	Eureka, Calif.
218072	LRDS	St. s.	HUMRICK	418	190	142.0	27.5	14.6	Tow.	21	850	1919	Superior, Wis.	San Francisco, Calif.
207577		St. p.	Hunter	53	45	92.0	19.0	3.3	Tow.	12	80	1910	Vicksburg, Miss.	Baton Rouge, La.
208067		St. s.	Huntington	85	58	66.4	21.0	9.3	Tow.	5	150	1910	Tottenville, N. Y.	New York, N. Y.
200567		St. p.	Huntsville	129	129	138.5	26.2	3.6	Pas.	18	420	1903	Guntersville, Ala.	Nashville, Tenn.
96069		St. s.	HURLBUT W. SMITH	4,662	3,415	414.0	50.0	28.0	Frt.	23	1,500	1903	Lorain, Ohio	Owego, N. Y.
96658	KSDT	St. s.	HURON	3,318	2,590	291.2	43.1	20.6	Frt.	60	5,000	1902	Philadelphia, Pa.	New York, N. Y.
212080		St. s.	HURON	4,810	3,051	415.0	56.0	27.5	Frt.	20	1,800	1914	Ecorse, Mich.	Detroit, Mich.
213668		St. s.	HURON	64	32	68.7	17.0	11.0	Tow.	1	500	1915	Cleveland, Ohio	Duluth, Minn.
200642		St. s.	Hustler	192	119	99.0	30.7	9.5	Wrk.	10	250	1891	Athens, N. Y.	New York, N. Y.
205178		St. s.	Hustler	121	70	97.1	23.3	10.9	Tow.	13	400	1904	Kennebunkport, Me.	Philadelphia, Pa.
212155		St. p.	Hustler	96	73	104.5	23.5	4.7	Tow.	8	175	1908	Portland, Ore.	Portland, Ore.
219741	LWVK	St. s.	Hustler	35	35	78.0	16.8	3.4	Tow.	8	90	1914	Glasgow, Mo.	Kansas City, Mo.
96503	KPVW	St. o.	HUTCHINSON	3,545	2,179	324.0	46.2	25.0	Frt.	32	1,700	1920	Mobile, Ala.	Mobile, Ala.
206094	KWVP	St. o.	HYADES	3,763	2,932	331.5	47.0	25.0	Frt.	36	1,500	1900	Sparrows Point, Md.	San Francisco, Calif.
220435	MBFN	St. s.	Hyak	195	118	134.0	22.2	5.5	Pas.	6	175	1909	Portland, Ore.	Seattle, Wash.
96648		St. s.	HYBERT	6,501	4,016	395.3	55.0	34.9	Frt.	33	2,800	1920	Wilmington, N. C.	Wilmington, N. C.
211524		St. s.	Hydraulco	30	20	71.3	11.6	6.8	Tow.	3	200	1900	Tottenville, N. Y.	New York, N. Y.
92929		St. s.	HYDRO	1,282	872	172.0	40.6	10.0	Frt.	21	500	1913	Manitowoc, Wis.	Chicago, Ill.
		St. s.	HYDRUS	4,661	3,116	410.0	60.0	24.5	Frt.	20	1,700	1899	Cleveland, Ohio	Cleveland, Ohio
I.														
220513	MBHN	St. s.	I. C. WHITE	7,013	4,364	420.3	59.2	33.2	Tnk.	41	2,700	1920	Chester, Pa.	Los Angeles, Calif.
202855		St. s.	I. E. Brown	133	105	72.3	22.2	8.0	Oys.	6	50	1900	Tottenville, N. Y.	New Haven, Conn.
220618		St. s.	I. H. Larsen	64	43	58.6	16.6	6.3	Fsh.	6	130	1920	Menominee, Mich.	Milwaukee, Wis.
219487	LVJB	St. s.	I. J. Merritt	794	390	103.0	35.0	18.3	Wrk.	28	1,000	1919	Tottenville, N. Y.	New York, N. Y.
100031		St. s.	I. N. Foster	355	277	134.9	20.2	11.5	Frt.	11	550	1872	Port Huron, Mich.	Buffalo, N. Y.
100597		St. s.	I. Watson Stephenson†	639	501	172.0	35.0	11.9	Frt.	15	495	1895	West Bay City, Mich.	Grand Haven, Mich.
209407		St. s.	IUSEN	16	15	35.0	10.0	5.2	Fsh.	2	28	1911	Charlevoix, Mich.	Port Huron, Mich.
130904		St. s.	Ice King	80	40	80.0	18.0	8.1	Fsh.	9	250	1901	Portland, Ore.	Portland, Ore.
216290	LKJH	St. s.	ICE KING	4,715	2,848	377.0	52.0	26.8	Ref.	60	2,500	1918	Shooters Island, N. Y.	New York, N. Y.
219153	ITMD	St. s.	ICELAND	5,400	3,305	400.7	54.2	30.4	Frt.	44	3,000	1919	Chester, Pa.	Philadelphia, Pa.
218904	LSPP	St. s.	ICONIUM	6,032	4,517	402.2	53.1	32.0	Frt.	48	2,500	1919	Seattle, Wash.	Seattle, Wash.
12493		St. s.	Ida	39	19	64.0	13.7	5.0	Tow.	6	75	1870	Philadelphia, Pa.	Charleston, S. C.
100070		St. s.	Ida	30	20	59.4	14.8	5.1	Tow.	4	75	1873	Rockley, Va.	Norfolk, Va.
100281		St. p.	Ida	705	503	190.0	54.0	9.8	Pas.	26	400	1891	Wilmington, Del.	Albany, N. Y.
100281		St. p.	Ida May	278	175	140.9	32.0	3.5	Pas.	20	400	1898	Stockton, Calif.	St. Michaels, Alaska.
218576		St. s.	Ida May	7	7	77.8	13.8	3.0	Msc.	2	14	1919	Jacksonville, Fla.	Jacksonville, Fla.
100363		St. s.	Ida Patton	26	13	74.6	18.5	4.0	Tow.	7	300	1884	Dubuque, Iowa	Memphis, Tenn.
100452		St. s.	Ida W.	61	26	63.4	18.5	7.5	Tow.	5	125	1899	San Francisco, Calif.	Astoria, Ore.
100755		St. s.	Ida W. Chase	38	26	51.7	15.5	7.5	Tow.	2	90	1901	East Boston, Mass.	Astoria, Ore.
214627	LGPB	St. s.	Idaho	1,047	558	205.0	41.4	14.8	Frt.	25	600	1916	Aberdeen, Wash.	San Francisco, Calif.
100481	KWNT	St. y.	IDALIA	201	111	151.0	20.0	11.2	Frt.	18	1,100	1899	Chester, Pa.	New York, N. Y.
100381		St. s.	Ideal	40	32	60.5	12.0	5.4	Tow.	3	80	1885	Buffalo, N. Y.	Duluth, Minn.
201715		St. p.	Ideal	38	38	70.0	18.0	3.5	Tow.	8	75	1905	Clinton, Iowa	St. Louis, Mo.
202732		St. s.	Ideal	149	101	88.5	24.8	10.9	Tow.	6	550	1906	Tottenville, N. Y.	Newport News, Va.
223514		St. s.	Ideal	147	100	83.9	21.0	9.9	Tow.	7	600	1924	do.	New York, N. Y.
209222		St. p.	Idler	98	61	64.0	16.8	3.7	Pas.	2	50	1911	Fairbank, Alaska	Seward, Alaska
212813		St. p.	Idlowld	260	200	157.5	46.0	5.0	Pas.	15	400	1914	Pittsburgh, Pa.	Memphis, Tenn.
100012		St. s.	Iduna	21	14	53.3	12.0	5.5	Per.	2	60	1896	South Boston, Mass.	Boston, Mass.

† Formerly British st. s. Howick Hall.

† Formerly st. s. William O. Nicol.

† Formerly st. s. Walhala.

† a Portsmouth.

† U. S.-E. F. C., A. I. S. C. No. 3.

† Formerly st. s. M. A. Hanna.

† Formerly st. s. North Klug.

† Formerly st. s. Passaic.

† a Rideout.

† b British, Rideout.

† c Rideout.

† Formerly *st. p. H. L.

MERCHANT STEAM VESSELS OF THE UNITED STATES—Continued.

Official No.	Signal letters.	Rig.	Name of vessel.	Gross tonnage.	Net tonnage.	Length.	Breadth.	Depth.	Service.	Crew.	Indicated horsepower.	When built.	Where built.	Home port (where permanent document issues).
100680		St. s.	ILLINOIS	2,427	1,468	225.0	40.0	24.7	Pass.	35	1,350	1890	Chicago, Ill.	Duluth, Minn.
100746		St. p.	Illinois	168	168	139.0	26.0	4.8	Pol.	13	300	1901	Quincy, Ill.	Peoria, Ill.
200603		St. s.	ILLINOIS	287	34	107.0	24.2	13.0	Frh.	16	800	1898	Chicago, Ill.	Chicago, Ill.
212842		St. s.	ILLINOIS	99	51	71.0	20.0	12.8	Tow.	4	750	1914	Cleveland, Ohio	Duluth, Minn.
221400	MCVV	St. s.	ILLINOIS	6,702	5,092	416.8	54.1	32.7	Tnk.	35	3,000	1921	Bath, Me.	Port Arthur, Tex.
221944		St. p.	ILLINOIS	1,411	1,168	200.0	58.0	8.0	Tow.	30	2,000	1921	Stillwater, Minn.	St. Louis, Mo.
100695		St. s.	Hybus	12	6	44.1	11.4	4.0	Pass.	2	35	1894	Braintree, Mass.	Boston, Mass.
6979		St. s.	Inc. Hogg	99	99	94.0	18.8	10.2	Pass.	8	350	1872	Philadelphia, Pa.	Galveston, Tex.
218859	LRRE	St. s.	IMLAY	7,005	4,852	428.8	87.0	31.2	Tnk.	37	3,000	1919	Oakland, Calif.	Wilmington, Del.
205805	KTOP	St. s.	Imperial	160	109	107.5	21.6	11.0	Tow.	12	350	1904	Baltimore, Md.	New York, N. Y.
205890	LBDQ	St. y.	Imperial	129	88	88.7	14.9	7.6	Yot.	2		1909	Wilmington, Del.	Los Angeles, Calif.
207168		St. s.	Imperial	35	24	44.1	15.6	5.4	Fsh.	4	90	1910	Milwaukee, Wis.	Chicago, Ill.
100234		St. s.	Inc.	103	51	92.6	20.0	9.5	Tow.	6	500	1870	Philadelphia, Pa.	Drunswick, Ga.
218780	LFQH	St. s.	Inc.	1,414	948	246.0	38.4	18.5	Tow.	28	1,000	1915	Ecorse, Mich.	New York, N. Y.
217817		St. s.	INC.	64	14	73.4	18.4	8.1	Tow.	9	250	1919	Greenwich Piers, N. J.	Philadelphia, Pa.
217172	LNPW	St. s.	INDEPENDENCE	7,597	4,753	440.0	85.0	35.2	Tow.	99	3,000	1918	Alameda, Calif.	San Francisco, Calif.
220447	MBFW	St. s.	INDEPENDENCE HALL	5,060	3,076	390.0	64.2	27.8	Tow.	42	2,600	1920	Hog Island, Pa.	Philadelphia, Pa.
100683		St. s.	Independent	49	30	67.9	17.5	6.9	Tow.	5	290	1899	Everett, Wash.	Seattle, Wash.
100713		St. p.	Independent	178	111	132.0	25.0	4.0	Drig.	9	140	1900	Pittsburgh, Pa.	Pittsburgh, Pa.
100736		St. s.	INDEPENDENT	164	112	96.2	21.0	12.8	Tow.	8	850	1901	Port Richmond, N. Y.	New Orleans, La.
219047	LTFW	St. s.	INDEPENDENT BRIDGE	3,545	2,174	324.0	48.2	25.0	Frh.	37	1,500	1919	Newark, N. J.	Newark, N. J.
221096	MOLT	St. s.	INDIA ARROW	8,327	5,178	468.8	62.7	32.0	Tnk.	43	3,200	1921	Quincy, Mass.	New York, N. Y.
7728		St. s.	INDIAN	72	49	72.0	17.0	8.1	Tow.	7	175	1897	Philadelphia, Pa.	Philadelphia, Pa.
100465	KGVE	St. s.	Indian	1,965	1,135	267.0	38.0	19.5	Tnk.	33	1,600	1890	Wilmington, Del.	Baltimore, Md.
212720		St. s.	Indian	20	20	40.1	12.0	5.2	Fsh.	4	20	1914	Manitowoc, Wis.	Grand Haven, Mich.
100471		St. s.	Indiana	1,970	1,662	223.0	35.4	14.3	Frh.	91	1,000	1890	do	Duluth, Minn.
208915		St. s.	INDIANA	98	36	74.0	20.0	11.6	Tow.	8	400	1911	Cleveland, Ohio	Chicago, Ill.
223404		St. p.	Indiana	134	134	107.7	24.8	4.6	Tow.	7	200	1923	Paducah, Ky.	Evansville, Ind.
219242	LTRF	St. s.	INDIANA BRIDGE	3,545	2,174	324.0	48.2	25.0	Frh.	37	1,500	1919	Newark, N. J.	Newark, N. J.
219573	LVNH	St. s.	INDIANA HARBOR	2,612	1,626	251.0	43.6	26.1	Frh.	27	1,500	1920	Lorain, Ohio	Cleveland, Ohio
200920	KVDJ	St. s.	INDIANAPOLIS	765	520	180.0	32.0	18.6	Pass.	28	1,600	1904	Toledo, Ohio	Seattle, Wash.
217165	LNPQ	St. s.	INDIANAPOLIS	8,134	6,121	439.5	60.2	33.7	Frh.	50	3,000	1918	Gloucester City, N. J.	Philadelphia, Pa.
202323		St. s.	INDUSTRY	203	138	99.8	30.0	12.0	Frh.	7	100	1905	Buffalo, N. Y.	Chicago, Ill.
203782	KVSR	St. s.	INDUSTRY	163	111	87.0	23.6	12.0	Tow.	6	637	1906	Port Richmond, N. Y.	New York, N. Y.
210686		St. s.	Industry	443	301	120.0	32.0	8.9	Frh.	8	450	1912	Tottenville, N. Y.	Perth Amboy, N. J.
141717		St. s.	INDUS.	3,871	2,997	356.0	50.0	28.0	Frh.	20	1,500	1901	West Bay City, Mich.	Cleveland, Ohio
217242	LNTV	St. s.	INGOLD	3,257	2,053	324.0	46.2	25.0	Frh.	37	1,500	1918	Newark, N. J.	Newark, N. J.
100699	LGDH	St. s.	INLAND	1,888	1,098	248.0	42.0	21.5	Frh.	24	1,450	1894	Cleveland, Ohio	Buffalo, N. Y.
218699	LSHM	St. s.	INNOKO	6,517	4,045	395.5	55.0	31.4	Frh.	54	2,500	1919	Kearny, N. J.	Newark, N. J.
219159	LTMN	St. s.	INSPECTOR	5,036	3,076	390.0	64.2	27.0	Tnk.	43	2,500	1919	Hog Island, Pa.	Philadelphia, Pa.
205667		St. p.	Iacoco Flyer	6	6	38.0	10.6	2.6	Frh.	1	10	1908	Nome, Alaska	Nome, Alaska
218137	LRHO	St. s.	INTAN	5,490	3,374	400.7	64.2	30.4	Frh.	45	3,000	1919	Harriman, Pa.	Philadelphia, Pa.
217302	LPBW	St. s.	INTEGRITY	192	40	95.5	24.2	13.0	Tow.	10	450	1918	Green Bay, Wis.	New York, N. Y.
214517		St. s.	INTERLAKE	11	7	46.0	11.0	3.3	Frh.	1	45	1916	Buffalo, N. Y.	Buffalo, N. Y.
100235		St. s.	International	101	64	82.0	24.3	7.0	Wat.	6	90	1870	Philadelphia, Pa.	New York, N. Y.
100462	KGTW	St. s.	International	400	200	130.0	26.0	16.2	Tow.	21	725	1890	do	Philadelphia, Pa.
100749		St. s.	International	590	401	141.4	34.2	16.1	Ehr.	9	300	1901	West Haven, Conn.	New York, N. Y.
181718		St. s.	International	55	27	71.7	17.8	8.3	Frh.	4	175	1893	Baltimore, Md.	Baltimore, Md.
208611		St. s.	International	17	12	60.0	9.3	5.0	Pass.	2	40	1901	Red Wing, Minn.	Duluth, Minn.
217073		St. p.	Interstate	57	31	89.6	18.3	2.3	Tow.	0	130	1918	Patterson, Ia.	Now Orleans, La.
219692		St. p.	Interstate	85	85	114.0	23.0	3.6	Frh.	3	250	1920	Rook Island, Ill.	Des Moines, Iowa
223545		St. p.	Interstate	330	308	131.5	20.7	4.6	Pass.	14	350	1924	Vancouver, Wash.	Portland, Ore.
202072		St. s.	Interstate No. 2	131	89	85.3	21.0	12.0	Tow.	5	900	1905	Cleveland, Ohio	Fall River, Mass.
110581		St. s.	Interstate Park	135	79	98.9	16.5	6.7	Mso.	7	115	1883	Boston, Mass.	New York, N. Y.
127421		St. s.	Intrepid	123	55	55.5	21.2	10.3	Tow.	0	450	1900	Ballard, Wash.	Seattle, Wash.
140993		St. s.	Intrepid	119	59	91.0	22.5	10.0	Tow.	0	398	1887	Philadelphia, Pa.	New York, N. Y.
200641	KBVT	St. y.	INTRPID	330	224	135.0	23.0	17.9	Tow.	15	230	1908	Newburgh, N. Y.	Do.
217301	LPDV	St. s.	INVADER	192	40	95.5	24.2	13.0	Tow.	10	450	1918	Green Bay, Wis.	Do.
214459		St. s.	Invaders	47	31	60.7	14.2	9.0	Tow.	4	220	1910	Winslow, Wash.	Ketchikan, Alaska
211825		St. s.	Invincible	231	135	95.1	26.3	12.1	Tow.	6	1,100	1913	Baltimore, Md.	New York, N. Y.
217033	LNDP	St. s.	INVINCIBLE	7,883	4,969	410.0	60.0	35.2	Frh.	124	5,000	1918	Alameda, Calif.	San Francisco, Calif.
209156	LNJQ	St. p.	Iona	490	341	147.6	30.5	8.9	Tow.	13	650	1911	Vancouver, Wash.	Portland, Ore.
96337		St. s.	IOWA	99	52	71.0	20.0	12.8	Tow.	6	150	1890	Newburgh, N. Y.	Philadelphia, Pa.
212856		St. s.	IOWA	1,411	1,168	230.0	58.0	8.0	Tow.	30	750	1915	Cleveland, Ohio	Duluth, Minn.
221933		St. p.	IOWA	6,488	4,013	407.7	63.7	25.1	Tow.	38	2,000	1921	Stillwater, Minn.	St. Louis, Mo.
212144	LDKR	St. s.	IOWAN	218293	3,399	400.7	64.2	30.1	Frh.	38	2,500	1910	Sparrows Point, Md.	New York, N. Y.
218293	LRPG	St. s.	IPSWICH	66	28	71.5	16.4	6.0	Tow.	5	75	1891	Chester, Pa.	Do.
100520		St. s.	Ira	76	38	76.6	18.0	9.2	Tow.	8	253	1883	Norfolk County, Va.	Savannah, Ga.
100323		St. s.	Ira M. Hedger	76	38	76.6	18.0	9.2	Tow.	8	253	1883	Camden, N. J.	Albany, N. Y.

¹ Formerly st. s. Cynthia.

² Formerly st. y. Companero.

³ Formerly st. s. John I. Brady.

⁴ Formerly st. s. C. H. Conover.

⁵ Formerly st. s. Lake Shore.

⁶ Formerly (a) American st. s. J. W. Nicholas.

⁷ Formerly (b) British st. s. Inland.

⁸ Formerly st. s. Inoco.

⁹ Formerly st. s. Cookamong.

¹⁰ Formerly st. s. Venus.

¹¹ Formerly st. p. W. H. Crosby.

¹² Formerly st. s. W. B. Sanders.

¹³ Formerly st. s. Rockland.

¹⁴ Formerly st. s. Charles Counselman.

¹⁵ Formerly st. s. Lowell M. Palmer.

¹⁶ Formerly st. s. (a) Chocheo.

¹⁷ Formerly st. s. (b) Industry No. 2.

¹⁸ Formerly st. s. Henry A. Haber.

¹⁹ Steel.

MERCHANT STEAM VESSELS OF THE UNITED STATES—Continued.

Official No.	Signal letters.	Rig.	Name of vessel.	Gross tonnage.	Net tonnage.	Length.	Breadth.	Depth.	Service.	Crew.	Indicated horsepower.	When built.	Where built.	Home port (where permanent document issues).
						Feet.	Feet.	Feet.						
203618		St. s.	Iralda.....	64	34	106.2	18.7	5.5	Pas.	4	130	1906	Portland, Oreg.	Portland, Oreg.
100657		St. s.	Irene.....	11	5	42.0	11.0	5.2	Tow.	2	50	1893	Brooklyn, N. Y.	New York, N. Y.
100741		St. s.	Irene.....	30	20	58.5	15.5	6.1	Tow.	4	75	1901	Madison, Md.	Baltimore, Md.
100777		St. s.	Irene.....	81	55	70.2	21.0	8.5	Tow.	6	165	1902	Tacoma, Wash.	Ft. Townsend, Wash.
210193		St. s.	Irene.....	24	16	47.3	13.6	5.4	Pas.	8	40	1912	Hoquiam, Wash.	Seattle, Wash.
219174	LPMV	St. s.	IRANNE.....	3,452	2,112	328.0	48.2	22.9	Frt.	32	2,490	1919	Wilmington, Del.	New York, N. Y.
204483		St. s.	Irene Elaine Davis.....	217	147	94.8	23.0	8.0	Frt.	11	200	1907	New Baltimore, N. Y.	Do.
92794	KNCP	St. s.	Iris.....	2,830	1,736	304.3	28.8	24.5	Frt.	37	1,000	1885	Newcastle-on-Tyne, England.	San Francisco, Calif.
200671		St. p.	Iris.....	42	42	70.0	16.4	3.2	Tow.	8	35	1884	Keokuk, Iowa.	Dubuque, Iowa.
206883		St. p.	Iron City.....	99	99	120.6	22.9	3.4	Tow.	9	250	1912	Parkersburg, W. Va.	Pittsburgh, Pa.
210656		St. s.	Iron Duke.....	39	19	83.6	13.4	4.9	Tow.	4	125	1912	Dana, W. Va.	Cincinnati, Ohio.
208861		St. p.	Ironton.....	70	62	90.0	23.0	3.7	Frt.	1	45	1909	Point Pleasant, W. Va.	Louisville, Ky.
100438	KGCN	St. s.	IROQUOIS.....	3,601	2,873	324.0	46.3	19.1	Pas.	74	1,810	1888	Philadelphia, Pa.	New York, N. Y.
100730	KVBB	St. s.	IROQUOIS.....	1,182	803	214.0	34.4	21.2	Pas.	30	1,000	1901	Toledo, Ohio.	Grand Haven, Mich.
100665		St. s.	Irving F. Ross.....	27	18	49.0	15.4	6.5	Tow.	2	150	1896	East Boston, Mass.	Boston, Mass.
96052		St. s.	Irving G. Keller.....	46	31	62.6	17.5	7.5	Tow.	4	250	1890	Brooklyn, N. Y.	Newark, N. J.
215692		St. s.	IRVINGTON.....	365	248	114.2	32.0	15.8	Frt.	5	500	1917	Elizabeth, N. J.	New York, N. Y.
190666	LTHO	St. s.	IRVINGTON.....	5,584	3,447	490.5	54.2	30.4	Frt.	53	3,000	1919	Newburgh, N. Y.	Do.
100707		St. s.	ISAAO J. ELLWOOD.....	5,143	4,018	478.0	62.0	25.1	Frt.	25	1,800	1900	West Bay City, Mich.	Duluth, Minn.
214666	LGPT	St. s.	ISAAO T. MANN.....	5,266	3,354	368.5	55.2	30.5	Frt.	33	2,800	1917	Camden, N. J.	Wilmington, Del.
208911	LCBM	St. s.	ISABELA.....	3,109	1,920	335.0	46.8	22.7	Frt.	33	1,600	1911	Newport News, Va.	New York, N. Y.
211817		St. s.	Isabell.....	36	22	59.3	16.3	6.4	Fsh.	4	40	1913	Erie, Pa.	Erie, Pa.
211800		St. s.	Isabell C.....	18	12	50.0	14.0	5.5	Fsh.	6	100	1914	Manitowoc, Wis.	Marquette, Mich.
201254		St. s.	Isabella.....	43	29	73.5	16.4	6.1	Fsh.	6	50	1904	Alexandria Bay, N. Y.	Port Huron, Mich.
213102		St. s.	Isabella H.....	248	141	100.8	25.9	11.1	Frt.	7	150	1915	Chaumont, N. Y.	Oswego, N. Y.
100779		St. p.	Isabelle.....	102	76	87.8	20.2	4.1	Frt.	12	150	1902	St. Michael, Alaska.	St. Michael, Alaska.
216975	LNBT	St. s.	ISANTI.....	5,713	4,129	410.5	64.0	27.0	Frt.	39	2,500	1918	South San Francisco, Calif.	San Francisco, Calif.
203364		St. s.	ISPEMING.....	6,924	5,476	530.0	66.2	32.0	Frt.	31	1,700	1906	Ecorse, Mich.	Cleveland, Ohio.
100322		St. s.	Isis.....	36	18	57.0	16.0	6.0	Tow.	4	75	1883	Brooklyn, N. Y.	Bridgeport, Conn.
100656		St. s.	Isis.....	561	402	140.0	32.1	16.0	Ehr.	9	300	1896	Camden, N. J.	New York, N. Y.
213515		St. s.	Isis.....	64	43	65.7	18.1	8.2	Frt.	4	75	1912	Baltimore, Md.	Baltimore, Md.
77035		St. s.	Island Belle.....	132	78	95.6	23.1	7.5	Pas.	5	115	1922	Bath, Me.	Providence, R. I.
100242		St. s.	Island Belle.....	121	80	100.5	20.6	8.5	Pas.	7	100	1879	Alexandria Bay, N. Y.	Buffalo, N. Y.
161761		St. p.	Island Belle.....	628	628	235.0	40.0	8.0	Pas.	25	600	1963	Cincinnati, Ohio.	Cincinnati, Ohio.
100328		St. s.	Islander.....	110	62	106.2	19.0	6.8	Pas.	8	250	1883	Bath, Me.	Providence, R. I.
100601		St. s.	Islander.....	210	142	138.4	23.8	7.4	Pas.	8	300	1895	Benton Harbor, Mich.	Marquette, Mich.
204706		St. s.	Islander.....	273	183	111.0	24.5	7.8	Pas.	12	225	1907	Charleston, S. C.	Beaufort, S. C.
205007		St. s.	Islander.....	75	36	80.9	19.7	6.9	Pas.	5	250	1908	East Boothbay, Me.	Bath, Me.
223089		St. s.	ISLANDER.....	1,063	456	202.4	36.1	19.0	Pas.	27	1,200	1922	Bath, Me.	New Bedford, Mass.
100335		St. s.	ISLAT.....	26	18	60.0	13.0	6.0	Tow.	2	125	1883	Superior, Wis.	Duluth, Minn.
100355		St. s.	Islesford.....	27	15	49.2	14.4	5.2	Pas.	2	85	1893	Brewer, Me.	Bath, Me.
100776		St. p.	Isleton.....	615	534	167.5	34.0	7.5	Pas.	19	300	1902	Wood Island, Calif.	San Francisco, Calif.
200686		St. s.	Isobel.....	30	20	58.8	14.4	5.6	Frt.	3	90	1910	Warroad, Minn.	Duluth, Minn.
211982		St. s.	Issaquah.....	283	196	114.4	38.2	8.9	Pas.	5	250	1914	Seattle, Wash.	San Francisco, Calif.
200400		St. s.	ITROUMA.....	435	296	147.7	28.1	15.2	Tow.	12	1,433	1902	Shooters Island, N. Y.	New Orleans, La.
203492		St. s.	ITHACA.....	1,462	962	187.5	43.4	18.5	Fer.	7	1,400	1906	Newport News, Va.	New York, N. Y.
100455		St. s.	Ithel.....	31	15	49.6	15.8	5.0	Oys.	3	50	1889	Port Jefferson, N. Y.	Bridgeport, Conn.
223067	MFDR	St. s.	ITORORO.....	1,625	962	245.0	40.1	17.7	Frt.	18	700	1920	Elizabeth, N. J.	New York, N. Y.
218728	LSJR	St. s.	IVANHOE.....	427	187	142.0	27.5	14.5	Tow.	21	850	1919	Superior, Wis.	Baltimore, Md.
J.														
20611		St. p.	J. S.....	806	806	264.7	42.0	6.8	Pas.	40	1,050	1896	Dubuque, Iowa.	St. Louis, Mo.
77097		St. s.	J. Arnold.....	23	11	51.2	14.5	6.0	Tow.	2	80	1893	Albany, N. Y.	Albany, N. Y.
216768	LMNJ	St. s.	J. A. Blisso.....	246	144	102.3	23.7	14.2	Tow.	12	1,200	1906	Sorel, Quebec.	New Orleans, La.
216608	LMFQ	St. s.	J. A. BOSTWICK.....	7,929	5,865	465.2	60.0	26.4	Tnk.	47	2,800	1918	Wilmington, Del.	New York, N. Y.
211453		St. s.	J. A. CAMPBELL.....	7,316	5,609	525.0	58.1	27.8	Frt.	18	1,800	1913	Lorain, Ohio.	Cleveland, Ohio.
212994	LFVW	St. s.	J. A. MOFFETT.....	6,521	4,012	419.4	54.2	31.6	Tnk.	42	3,700	1915	San Francisco, Calif.	San Francisco, Calif.
221521	MDBB	St. s.	J. A. MOFFETT, JR.....	9,563	5,978	496.2	63.1	30.5	Tnk.	60	3,700	1921	Keary, N. J.	New York, N. Y.
202632		St. p.	J. A. Munroe.....	63	57	61.3	20.0	8.8	Fld.	2	43	1905	Astoria, Oreg.	Astoria, Oreg.
203305		St. s.	J. A. Reynolds.....	74	50	68.2	19.0	8.0	Tow.	4	150	1906	New Baltimore, N. Y.	New York, N. Y.
77544		St. s.	J. A. Saunders.....	121	82	97.5	20.0	7.1	Fer.	4	160	1902	Saunderstown, R. I.	Newport, R. I.
66280		St. s.	J. B. A.....	51	51	94.0	15.5	5.6	Tow.	6	70	1894	Evansville, Ind.	Evansville, Ind.
209913		St. s.	J. B. Austin, Jr.....	136	81	92.0	17.8	8.9	Frt.	5	158	1912	Buffalo, N. Y.	New York, N. Y.
203664		St. p.	J. B. Chadsee.....	55	38	81.0	19.0	3.0	Frt.	4	60	1906	Franklin, La.	Morgan City, La.
214109	LGBQ	St. s.	J. B. JOHN.....	2,172	1,401	280.0	43.0	22.8	Frt.	24	1,200	1900	Walleand, England.	Chicago, Ill.
77425		St. p.	J. B. Lewis.....	162	162	141.4	24.0	4.4	Tow.	17	600	1900	Middleport, Ohio.	New Orleans, La.
202687	KVDP	St. s.	J. B. Stetson.....	837	521	180.0	30.4	13.4	Frt.	21	450	1905	Winslow, Wash.	San Francisco, Calif.
215852	LJKT	St. s.	J. C. DONNELL.....	9,783	7,165	801.0	68.2	27.0	Tnk.	36	3,000	1917	Newport News, Va.	Philadelphia, Pa.

1 Formerly st. s. Bethnor.

2 British st. s. Dryden.

3 Formerly British st. s. Menemsha.

4 U. S. N. st. s. Menemsha.

5 Formerly U. S. Eng. *st. p. Iris.

6 Formerly st. s. Henry Hoehn.

7 Formerly st. s. Gilbert M. Edgett.

8 Formerly st. s. Tidewater.

9 Formerly st. s. Juliette.

10 Formerly st. s. Island Wanderer.

11 Virginia.

12 Formerly *st. p. St. Paul City.

13 East St. Louis.

14 Formerly st. s. Cornell.

15 Formerly st. s. Klokee.

16 Formerly st. p. Quincy.

17 Formerly British st. s. Alaska.

18 Formerly st. s. Alton C. Dustin.

19 Formerly st. s. Herbert Moran.

20 Formerly st. s. Hubert J. Dolan.

21 Formerly British st. s. Kaministiquia.

22 Formerly British st. s. Westol.

MERCHANT STEAM VESSELS OF THE UNITED STATES—Continued.

Official No.	Signal letters.	Rig.	Name of vessel.	Gross tonnage.	Net tonnage.	Length.	Breadth.	Depth.	Service.	Crew.	Indicated horsepower.	When built.	Where built.	Home port (where permanent document issued).
76417		St. s.	J. O. Hartt	222	111	115.7	27.0	11.1	Tow.	12	753	1893	Philadelphia, Pa.	Albany, N. Y.
128848		St. s.	J. C. Eisher	77	38	78.2	15.6	8.6	Tow.	9	590	1886	Camden, N. J.	Wilmington, Del.
78707		*St. p.	J. O. Eisher	98	48	121.2	28.1	4.4	Tow.	12	40	1873	Pittsburgh, Pa.	Pittsburgh, Pa.
76787		*St. p.	J. D. Peters	380	795	204.5	28.0	1.1	Pa.	22	606	1899	Stockton, Calif.	San Francisco, Calif.
220824		*St. p.	J. D. Peters	19	10	62.3	22.5	1.8	Pa.	2	15	1920	Albany, Ala.	Mobile, Ala.
98898		St. s.	J. E. Carroll	48	30	60.0	17.6	6.3	Tow.	3	75	1900	Buffalo, N. Y.	Buffalo, N. Y.
76793		St. s.	J. E. Boyd	57	32	65.4	19.0	9.8	Tow.	5	87	1888	Seattle, Wash.	Seattle, Wash.
218908	LJNK	St. s.	J. E. O'Neil	7,118	5,261	424.0	55.0	22.0	Tnk.	37	2,900	1918	San Francisco, Calif.	Philadelphia, Pa.
208593		St. s.	J. E. Ursos	4,209	4,288	304.0	54.0	20.0	Frt.	24	1,769	1909	Cleveland, Ohio	Cleveland, Ohio
208180		St. s.	J. F. Robinson	4,781	3,390	440.0	52.0	20.0	Frt.	24	1,986	1908	Superior, Wis.	Owego, N. Y.
218444		*St. p.	J. F. Butts	91	51	108.0	22.5	3.7	Tow.	6	300	1919	Madison, Ind.	Louisville, Ky.
77448		*St. p.	J. G. Ross	77	32	66.1	19.5	2.0	Tow.	6	276	1900	Newburgh, N. Y.	Albany, N. Y.
220847		*St. p.	J. H. Donald, Jr.	235	166	122.3	28.1	3.3	Tow.	16	300	1920	Ripley, Ohio	Cincinnati, Ohio
204882		St. s.	J. H. Donald, Jr.	37	19	60.0	18.0	3.8	Fah.	3	15	1907	Lorain, Ohio	Port Huron, Mich.
77898		St. s.	J. H. Blah	36	27	68.4	18.0	7.2	Pa.	8	125	1900	Baltimore, Md.	Baltimore, Md.
204643		*St. p.	J. H. Shaw	36	36	95.2	28.7	3.8	Tow.	2	90	1907	Cincinnati, Ohio	Pittsburgh, Pa.
208628		St. s.	J. H. SHAW	6,824	5,476	530.0	55.2	32.0	Frt.	31	1,700	1908	Esosce, Mich.	Cleveland, Ohio
201198		St. s.	J. H. WILLIAMS	90	40	75.8	19.5	11.0	Tow.	9	240	1904	Newburgh, N. Y.	Albany, N. Y.
118988		St. s.	J. J. Kaspery	83	26	75.3	17.7	6.4	Tow.	6	50	1882	Tottenville, N. Y.	New York, N. Y.
208912		St. s.	J. J. Mansell	93	58	74.3	22.7	9.8	Tow.	6	300	1911	Port Richmond, N. Y.	Do.
204894		St. s.	J. J. SULLIVAN	7,077	5,541	528.0	55.0	31.0	Frt.	24	1,780	1907	Cleveland, Ohio	Cleveland, Ohio
208577		St. s.	J. J. TORRES	6,823	5,376	532.0	55.0	31.0	Frt.	24	1,780	1906	Lorain, Ohio	Do.
77897		*St. p.	J. K. Davidson	280	199	120.0	27.3	5.0	Dag.	14	580	1898	Pittsburgh, Pa.	Pittsburgh, Pa.
76192		St. s.	J. L. Liser	28	11	53.7	19.3	5.5	Dag.	2	100	1890	Detroit, Mich.	Detroit, Mich.
217832	LFTN	St. s.	J. L. LOCKENRACE	8,536	5,474	448.0	63.2	28.2	Frt.	30	5,000	1919	Chester, Pa.	New York, N. Y.
208878		St. s.	J. L. Rums	5,398	4,162	480.0	53.2	26.5	Frt.	28	1,650	1906	Wyandotte, Mich.	Cleveland, Ohio
76488		St. s.	J. L. Williams	51	25	67.4	16.4	9.2	Tow.	8	84	1883	Buffalo, N. Y.	Duluth, Minn.
21811	LOFK	St. s.	J. M. DANFORD	6,023	3,748	436.0	58.2	33.3	Tnk.	39	2,800	1916	Philadelphia, Pa.	Los Angeles, Calif.
77388		*St. p.	J. M. Grubbs	87	37	98.3	22.1	3.6	Tow.	10	80	1898	Delhi, Ohio	Louisville, Ky.
77819	KRNL	St. s.	J. M. GUFFEY	2,820	1,598	262.2	40.2	23.5	Tnk.	33	1,300	1902	Camden, N. J.	Port Arthur, Tex.
77853		St. s.	J. N. Gilbert	42	28	74.0	18.0	7.2	Frt.	2	280	1902	Scranton, Miss.	Do.
221462	MDBN	St. s.	J. N. PAW	9,074	6,473	460.5	68.0	36.8	Tnk.	57	2,800	1921	Chester, Pa.	Philadelphia, Pa.
223226		*St. p.	J. N. PHARR	166	110	108.2	26.0	4.4	Tow.	14	300	1923	Nashville, Tenn.	Morgan City, La.
203949		*St. p.	J. N. Teal	513	456	190.0	34.4	5.4	Pa.	21	500	1907	Portland, Ore.	Portland, Ore.
208732		*St. p.	J. P. Davis	95	53	136.0	28.6	3.0	Pa.	15	200	1908	Point Pleasant, W. Va.	Cincinnati, Ohio
77296		*St. p.	J. P. Light	785	451	176.1	35.4	5.9	Pa.	20	240	1908	Seattle, Wash.	St. Michael, Alaska
208222		St. s.	J. P. McAllister	133	59	90.0	22.0	10.7	Tow.	6	250	1909	Newport News, Va.	New York, N. Y.
208473		St. s.	J. P. MANNING	58	39	63.3	17.8	9.0	Frt.	5	150	1906	Ferrysburg, Mich.	Cleveland, Ohio
207280		St. s.	J. P. MORGAN, Jr.	7,821	5,824	594.0	53.0	32.0	Frt.	25	1,880	1910	Lorain, Ohio	Duluth, Minn.
219221	LTQD	St. s.	J. R. GORDON	5,745	3,549	409.8	54.2	27.7	Frt.	38	3,500	1919	Portland, Ore.	New York, N. Y.
77188		St. s.	J. R. BRANKLE	44	28	58.7	16.2	7.5	Tow.	4	80	1894	Cleveland, Ohio	Buffalo, N. Y.
208666		St. s.	J. S. ASLEY	6,361	4,789	504.0	54.0	30.0	Frt.	24	1,800	1909	Lorain, Ohio	Cleveland, Ohio
217772		St. s.	J. S. Gagnon	52	36	56.5	16.8	7.5	Fah.	5	110	1918	Green Bay, Wis.	Milwaukee, Wis.
217362		St. s.	J. T. Bessler	28	19	47.4	14.2	5.5	Fah.	4	55	1916	Manitowoc, Wis.	Do.
201489		*St. p.	J. T. Hatfield	153	153	144.5	28.9	5.6	Tow.	10	548	1904	Point Pleasant, W. Va.	Louisville, Ky.
200980	KTDP	St. p.	J. T. Mele	780	410	199.0	31.0	12.1	Pa.	27	600	1904	Boston, Mass.	Boston, Mass.
77293		St. s.	J. T. Selesman	18	11	51.3	12.6	5.6	Tow.	5	84	1897	Solomons, Md.	Washington, D. C.
200643		St. s.	J. T. Sherman	80	52	76.3	19.5	8.6	Pa.	3	250	1908	Noank, Conn.	New Bedford, Mass.
79207		St. s.	J. V. Taylor	40	20	60.8	15.6	8.2	Tow.	4	150	1881	Buffalo, N. Y.	Chicago, Ill.
77124		St. s.	J. W. Branning	31	18	54.3	13.6	5.0	Pa.	3	75	1894	Portsmouth, Va.	Elizabeth City, N. C.
218294		*St. p.	J. W. Callahan, Jr.	93	58	121.3	22.4	4.0	Pa.	20	100	1915	Apalachicola, Fla.	Apalachicola, Fla.
78900		St. s.	J. W. Callister	35	24	60.4	13.6	5.7	Tow.	8	200	1890	Grand Haven, Mich.	Chicago, Ill.
78778		St. s.	J. W. French	154	105	114.0	18.8	9.2	Frt.	2	350	1875	Damariscotta, Me.	Newport, R. I.
76413		St. s.	J. W. Parmelee	30	15	60.6	16.9	7.1	Fah.	6	180	1883	Baugatuck, Mich.	Buffalo, N. Y.
201290	KTJB	St. s.	J. W. TRACY	190	88	88.5	22.1	10.8	Pa.	6	450	1904	Port Richmond, N. Y.	Galveston, Tex.
76111		St. s.	J. W. Thompson	17	8	47.0	12.0	6.0	Tow.	4	75	1880	Baltimore, Md.	Baltimore, Md.
214715	LGQS	St. s.	J. W. VAN DYKE	7,118	4,403	436.0	58.0	32.0	Tnk.	32	2,400	1917	San Francisco, Calif.	Philadelphia, Pa.
77386		St. s.	J. W. Wanson	108	74	83.4	28.4	7.5	Frt.	5	175	1902	Perth Amboy, N. J.	New York, N. Y.
204669		St. s.	J. H. BROWN	8,069	3,787	422.0	62.0	28.0	Frt.	22	1,800	1909	Lorain, Ohio	Buffalo, N. Y.
187298		St. s.	J. J. Abel Over	130	65	90.0	19.0	10.0	Tow.	9	215	1891	Newport News, Va.	Norfolk, Va.
221450	MOWN	St. s.	J. FLETCHER FARRELL	7,061	4,850	430.8	52.3	33.2	Tnk.	60	2,600	1921	Quincy, Mass.	New York, N. Y.
221858	MDJQ	St. s.	J. HAMPTON MOORE	292	199	123.3	28.4	11.4	Frb.	12	750	1922	Chester, Pa.	Philadelphia, Pa.
76651		St. s.	J. Howard Lowndes	72	36	75.0	19.9	8.5	Ovs.	6	50	1896	South Norwalk, Conn.	New York, N. Y.
208184		*St. p.	J. LEONARD RYLOE	6,966	5,511	549.0	58.0	26.6	Pa.	24	2,000	1909	West Bay City, Mich.	Cleveland, Ohio
211430		*St. p.	J. Luther Troxell	92	52	140.8	20.8	8.6	Pa.	10	75	1913	Chamberlain, Tenn.	Chatanooga, Tenn.
223043	MFDK	St. s.	J. OSWALD ROYD	1,806	1,273	244.8	44.1	20.3	Tnk.	24	1,250	1913	Parsley, Scotland	Los Angeles, Calif.
208185		St. s.	J. PIERPONT MORGAN	7,181	5,630	590.0	58.0	37.4	Frt.	25	1,800	1906	Chicago, Ill.	Duluth, Minn.
77400		St. s.	J. R. High Stearns	184	111	97.1	24.0	10.3	Tow.	18	700	1899	Jersey City, N. J.	New York, N. Y.

1 Formerly st. s. (a) Channsey M. Dewey.
 2 Formerly st. s. (b) N. Y. Central Ltg. Co. No. 10.
 3 Formerly st. s. (c) New York Central No. 10.
 4 Formerly st. s. Major Symons.
 5 Formerly *st. p. Daniel.
 6 Formerly st. s. Rambler.
 7 Formerly st. s. (a) Albert J. Stone.
 8 Formerly st. s. (b) Charles R. Stewart.

9 Formerly st. s. J. Q. Riddle.
 10 Formerly st. s. South Bend.
 11 Formerly st. s. W. K. Birby.
 12 Formerly *st. p. Greendale.
 13 Formerly st. s. John Twoby, Jr.
 14 Formerly st. s. (a) J. W. French.
 15 Formerly st. s. (b) Stephen W. McKeever

16 Formerly st. s. T. J. Scully.
 17 Formerly st. s. (a) Dorothy.
 18 Formerly st. s. (b) New York Central No. 3.
 19 Formerly st. s. Charles Weston.
 20 Formerly *st. p. T. L. Brown.
 21 Formerly British st. s. J. Oswald Boyd
 22 Formerly st. s. John Fleming.

MERCHANT STEAM VESSELS OF THE UNITED STATES—Continued.

Official No.	Signal letters.	Rlg.	Name of vessel.	Gross tonnage.	Net tonnage.	Length.	Breadth.	Depth.	Service.	Crew.	Indicated horsepower.	When built.	Where built.	Home port (where permanent document issued).
76827		*St. p.	Jacinto	235	182	145.0	32.0	3.5	Frt.	30	160	1889	Sacramento, Calif.	San Francisco, Calif.
13171		St. s.	Jaak Jewett	44	22	64.4	16.0	8.5	Tow.	6	20	1864	Buffalo, N. Y.	New Haven, Conn.
204230		St. s.	Jack McCluinn	74	60	65.5	19.0	8.0	Tow.	4	87	1907	New Baltimore, N. Y.	New York, N. Y.
218246	LRMS	St. s.	JACKSON	3,283	2,001	324.0	46.2	25.0	Frt.	37	1,500	1919	Newark, N. J.	Newark, N. J.
216198		St. s.	JACKSON COUNTY	15	15	65.0	22.5	2.2	Fer.	2	6	1918	Pascagoula, Miss.	Gulfport, Miss.
219089	LTHR	St. s.	JACKSONVILLE	3,513	2,144	338.8	48.0	24.9	Frt.	42	2,000	1919	Jacksonville, Fla.	Jacksonville, Fla.
208048	LBQT	St. s.	JACOB LUCKENBACH	6,570	4,069	414.5	53.7	28.1	Frt.	42	2,500	1910	Sparrows Point, Md.	New York, N. Y.
76921		St. s.	Jacob Paulsen	97	48	32.0	19.0	9.0	Tow.	8	400	1890	Philadelphia, Pa.	Savannah, Ga.
76574		St. p.	Jaob H. Tremper	571	432	180.0	30.2	8.7	Pas.	17	508	1885	Greenpoint, N. Y.	New York, N. Y.
77237		St. s.	Jaob M. Heath	41	28	57.2	16.6	6.9	Tow.	4	250	1896	Tottenville, N. Y.	Do.
204816		St. s.	JACOB T. KOPP	6,035	4,530	480.0	64.2	31.2	Frt.	23	1,600	1907	Ecorse, Mich.	Buffalo, N. Y.
217597	LPWF	St. s.	JACONA	4,843	3,006	379.8	53.1	27.0	Frt.	43	2,500	1919	Tacoma, Wash.	Tacoma, Wash.
217502	LPOV	St. s.	JACON	2,648	1,621	289.0	44.1	19.2	Frt.	32	1,400	1919	Portland, Ore.	San Francisco, Calif.
219335	LVBW	St. s.	JADEN	6,869	5,258	410.5	54.2	27.1	Frt.	46	2,800	1919	Seattle, Wash.	Seattle, Wash.
220707	MBRO	St. s.	JALAPA	6,085	4,386	402.6	53.0	32.2	Frt.	44	2,800	1920	Oakland, Calif.	San Francisco, Calif.
76290		St. p.	Jamata	435	320	143.0	32.0	8.8	Fer.	5	550	1882	Wilmington, Del.	Buffalo, N. Y.
222330		St. s.	JAMES P.	33	22	59.9	17.1	6.5	Fas.	3	70	1922	Erie, Pa.	Erie, Pa.
77444		St. s.	JAMES BATTLE	198	123	116.0	25.2	13.0	Frb.	12	1,100	1900	Wyandotte, Mich.	Detroit, Mich.
80343		St. s.	James Beard	86	67	73.5	17.2	6.3	Fer.	3	320	1878	Au Sable, Mich.	Fort Huron, Mich.
77101		St. s.	James Burns	25	17	62.8	13.0	5.8	Fas.	3	52	1863	Buffalo, N. Y.	Buffalo, N. Y.
220802		St. s.	JAMES DAVIDSON	8,349	-6,367	557.1	60.0	27.8	Frt.	30	2,300	1920	Wyandotte, Mich.	Duluth, Minn.
217683	LQDR	St. s.	JAMES DAUGHERTY	263	141	121.6	28.4	12.0	Tow.	5	760	1919	Sharptown, Md.	New York, N. Y.
204988		St. s.	JAMES DYANE	326	222	123.2	27.4	14.0	Frb.	12	900	1908	Newburgh, N. Y.	Duluth, Minn.
206602		St. s.	JAMES EDWARD	82	55	73.5	18.3	7.3	Tow.	4	300	1909	Newburgh, Mich.	Chicago, Ill.
76667		St. s.	James Hay	35	23	55.2	14.5	7.3	Tow.	6	186	1879	Buffalo, N. Y.	New York, N. Y.
14269		St. s.	James Kay	34	23	54.6	14.5	6.9	Tow.	4	150	1872	Philadelphia, Pa.	Duluth, Minn.
203056		St. s.	JAMES LAUGHLIN	6,939	5,492	530.0	58.2	32.0	Frt.	27	1,800	1908	Ecorse, Mich.	New York, N. Y.
76844		St. s.	James McDonough	49	24	66.2	17.3	7.6	Tow.	4	150	1889	Brooklyn, N. Y.	New York, N. Y.
214816	LQSP	St. s.	JAMES MCGEE	9,551	5,920	499.1	63.2	28.0	Tnk.	42	3,300	1917	Sparrows Point, Md.	Do.
222555		St. s.	JAMES MACNAUGHTON	8,299	6,608	587.5	60.0	27.9	Frt.	33	1,900	1922	River Rouge, Mich.	Cleveland, Ohio.
110541		St. p.	James McWilliams	153	104	118.6	22.2	10.4	Tow.	10	500	1882	Newburgh, N. Y.	New York, N. Y.
77205		*St. s.	James Moren	602	371	186.0	34.0	8.2	Tow.	6	750	1895	Pittsburgh, Pa.	Baton Rouge, La.
220441	MBFT	St. s.	JAMES OTIS	8,292	6,168	439.6	60.2	33.7	Frt.	43	3,200	1920	Gloucester City, N. J.	Philadelphia, Pa.
204340		St. s.	James Shewan & Sons	26	17	63.0	11.6	6.0	Pas.	4	100	1907	New York, N. Y.	New York, N. Y.
76954		St. s.	James Van Alst	19	9	43.7	13.2	6.0	Tow.	3	39	1891	Brooklyn, N. Y.	Do.
75692		St. s.	James Watt	74	37	80.0	18.5	8.5	Tow.	4	370	1873	Chester, Pa.	Do.
77236		St. s.	JAMES WATT	4,090	3,105	405.0	48.0	23.5	Frt.	25	2,000	1896	Cleveland, Ohio.	Duluth, Minn.
115295		St. s.	JAMES A. COX	61	31	74.3	18.4	7.9	Tow.	5	200	1874	Brooklyn, N. Y.	Newark, N. J.
210912		St. s.	JAMES A. FARRELL	7,705	5,967	580.0	58.0	32.0	Frt.	21	1,880	1913	Lorain, Ohio.	Duluth, Minn.
201665		St. s.	Jbs. A. McKenna	95	64	70.2	19.9	9.2	Tow.	5	350	1905	Tottenville, N. Y.	New York, N. Y.
220047	LWNR	St. s.	JAMES B. DUKE	5,828	3,600	385.0	51.2	25.5	Frt.	38	3,000	1920	Kobe, Japan	Do.
86307		St. s.	JAMES B. EADS	2,704	1,610	330.4	42.0	23.5	Frt.	29	1,300	1894	Cleveland, Ohio.	Duluth, Minn.
81373		St. s.	JAMES B. NELSON	2,234	1,571	330.0	42.0	25.0	Frt.	22	1,000	1892	Superior, Wis.	Do.
216810		St. s.	James B. Stewart	47	32	60.0	18.0	7.0	Tow.	5	100	1918	Buffalo, N. Y.	New York, N. Y.
201821		St. s.	JAMES O. WALLACE	6,684	5,403	532.0	56.0	31.0	Frt.	21	2,000	1905	Lorain, Ohio.	Cleveland, Ohio.
217088		St. s.	James E. Bradley	39	26	71.0	14.8	5.9	Tow.	6	180	1918	Toledo, Ohio.	Toledo, Ohio.
201961		St. s.	JAMES E. DAVIDSON	6,206	4,943	504.0	54.2	31.0	Frt.	25	2,000	1905	Ecorse, Mich.	Duluth, Minn.
207283		St. s.	JAMES E. FERRIS	5,494	4,163	444.0	56.2	31.0	Frt.	22	1,600	1910	do.	Cleveland, Ohio.
96147		St. s.	James E. Howlett	38	19	54.0	16.1	6.8	Tow.	5	100	1892	Philadelphia, Pa.	Philadelphia, Pa.
111151		St. s.	James E. Lee	46	25	58.2	14.4	7.9	Tow.	4	80	1897	Portsmouth, Va.	Newport News, Va.
222290		St. s.	James E. Sanford	72	49	91.5	17.6	5.6	Pas.	4	150	1890	Saugatuck, Mich.	Grand Haven, Mich.
204506		St. s.	Jas. G. Conway	63	42	67.8	18.7	8.0	Tow.	5	100	1907	New Baltimore, N. Y.	New York, N. Y.
209800		St. s.	JAMES H. CASSIDY	88	38	82.8	22.2	8.8	Tow.	8	300	1912	Cleveland, Ohio	Duluth, Minn.
77411		St. s.	James H. Clark	45	31	60.8	17.3	7.4	Tow.	5	150	1900	Buffalo, N. Y.	Charleston, S. C.
93091		St. s.	James H. Davis	34	17	60.0	15.3	6.0	Msc.	5	100	1900	Turkey Island, Va.	Baltimore, Md.
200318		St. s.	James H. Flannery	117	99	91.5	24.8	11.6	Tow.	6	340	1903	Noank, Conn.	New York, N. Y.
76657		St. s.	James H. Hogan	32	17	62.4	14.8	5.8	Tow.	3	84	1896	Jersey City, N. J.	New Haven, Conn.
77641		St. s.	JAMES H. HOYT	4,363	3,234	411.2	50.0	23.0	Frt.	24	1,450	1902	West Superior Wis.	Cleveland, Ohio.
76581		St. s.	James H. Prentice	535	398	167.6	32.0	12.2	Frt.	2	480	1885	Trenton, Mich.	Port Huron, Mich.
77689		St. s.	JAMES H. REED	5,206	3,841	448.0	52.2	28.3	Frt.	24	1,400	1903	Wyandotte, Mich.	Cleveland, Ohio.
77201		St. s.	James H. Scott	20	13	42.0	14.0	6.7	Tow.	2	77	1897	Albany, N. Y.	Albany, N. Y.
77409		St. s.	JAMES J. HILL	5,265	4,058	478.0	52.0	24.9	Frt.	25	1,300	1900	Lorain, Ohio	Duluth, Minn.
120884		St. s.	James J. McGuire	85	42	79.3	20.0	9.6	Tow.	5	300	1892	Brooklyn, N. Y.	New York, N. Y.
202037	LIWO	St. s.	James J. McNally	101	69	87.2	20.0	9.0	Tow.	8	250	1905	Baltimore, Md.	Philadelphia, Pa.
209718		St. s.	Jas K. Averill	28	19	50.0	14.0	4.6	Frt.	4	125	1912	Champion, N. Y.	Rouses Point, N. Y.
206206		*St. p.	James L. Hale	60	38	78.0	16.0	8.0	Frt.	9	75	1909	Jeffersonville, Ind.	Mobile, Ala.

1 Formerly st. s. (a) Wm. H. Keeler.

(b) Carroll.
(c) st. s. Honolulu.

2 Formerly (a) Norweglan st. s. Argontina.
(b) st. s. Honolulu.

3 Formerly st. s. Wesley Hawkins.

4 Formerly st. s. Kate Miller.

5 Formerly st. s. (a) Robert A. Packer.

(b) Cheektowaga.

6 Formerly st. s. A.

7 Formerly st. s. Sarah J. Weed.

8 Formerly st. s. (a) Arthur Kill.

(b) Jessie Morse.

9 Formerly st. s. Eastern Cloud.

10 Formerly st. s. Globe.

11 Formerly st. s. Washburn.

12 Formerly st. s. (a) Ontario.

(b) F. R. Hazard.

13 Formerly st. s. (a) Harry A. Berwind.

(b) E. S. Booth.

14 Formerly st. s. Roy.

15 Formerly U. S. S. Hancock.

16 Formerly st. s. N. R. Randerson.

17 Formerly st. s. (a) Malvern Hill.

18 Formerly st. s. (a) New York Dock Co.

(b) James J. McAllister.

19 Formerly st. s. Fortuna.

20 Formerly st. s. Prudence.

MERCHANT STEAM VESSELS OF THE UNITED STATES—Continued.

Official No.	Signal letters.	Rig.	Name of vessel.	Gross tonnage.	Net tonnage.	Length.	Breadth.	Depth.	Service.	Crew.	Indicated horsepower.	When built.	Where built.	Home port (where permanent document issues).
219652		St. s.	James M. Brooks	72	48	70.0	20.0	8.5	Tow.	6	250	1920	Milford, Del.	New York, N. Y.
222067		St. s.	James M. Clifford	168	106	128.0	19.0	10.2	Fsh.	25	250	1905	Greenport, N. Y.	Wilmington, Del.
222890		St. s.	James N. Knipe	114	78	69.1	22.3	9.6	Tow.	3	320	1906	Camden, N. J.	Philadelphia, Pa.
77213		St. s.	James O. Carter	26	17	58.6	13.6	6.4	Tow.	4	90	1896	Solomons Island, Md.	Washington, D. O.
92757		St. s.	James P. McGuire	93	63	84.4	22.0	8.7	Tow.	5	300	1896	Tonkins Cove, N. Y.	Providence, R. I.
116443		St. s.	James P. McGuire	58	31	70.2	17.0	7.0	Tow.	5	76	1891	Baltimore, Md.	New York, N. Y.
96415		St. p.	James P. Pearson	49	49	83.0	19.0	3.1	Mec.	4	140	1898	Moline, Ill.	Chicago, Ill.
201823		St. s.	James P. Stuart	59	40	87.0	20.3	8.6	Tow.	3	250	1905	Totenville, N. Y.	New York, N. Y.
201811		St. s.	James P. Walsh	5,326	3,925	488.6	62.0	31.0	Frt.	24	2,000	1905	Toledo, Ohio	Cleveland, Ohio.
77595		St. s.	James R. Elliott	210	114	110.0	25.0	12.0	Frt.	12	175	1902	Port Huron, Mich.	Detroit, Mich.
23353		St. s.	James R. Sinclair	71	36	73.6	18.8	10.2	Tow.	7	400	1907	Chicago, Ill.	Duluth, Minn.
20858		St. s.	James S. Dunham	4,795	3,644	420.0	62.0	24.3	Frt.	24	1,800	1906	West Bay City, Mich.	Do.
77216		St. s.	Jas. T. Martin	47	32	55.0	15.0	8.0	Tow.	2	240	1896	Port Huron, Mich.	Cleveland, Ohio.
212781		St. s.	James W. Pollette	129	86	96.5	17.8	9.6	Frt.	5	150	1914	Tomaswanda, N. Y.	Albany, N. Y.
204223		St. s.	James W. Johnson	111	66	110.2	22.0	7.0	Frt.	13	225	1907	Milford, Del.	Perth Amboy, N. J.
77243		St. s.	James Y. Lockwood	390	260	165.4	33.0	4.6	Tow.	13	650	1896	McKees Rocks, Pa.	St. Louis, Mo.
77127	KLJ	St. s.	JAMESTOWN	2,868	2,128	209.8	40.0	18.6	Fas.	42	3,197	1884	Chester, Pa.	New York, N. Y.
120580		St. p.	Jamestown	484	345	141.5	29.5	11.8	Fer.	6	900	1884	Newburgh, N. Y.	Newport, R. I.
204817		St. s.	JAMESTOWN	1,638	1,045	208.0	44.0	17.4	Fer.	6	1,200	1907	Port Richmond, N. Y.	New York, N. Y.
222983		St. s.	JANE	69	52	57.9	22.3	6.4	Wrk.	4	75	1923	Chicago, Ill.	Chicago, Ill.
220794	MBTS	St. s.	JANELEW	6,085	4,391	402.4	53.0	32.2	Frt.	44	2,800	1920	Oakland, Calif.	San Francisco, Calif.
221087		St. p.	Janet	199	164	127.9	32.0	4.1	Tow.	9	750	1901	Vidalia, La.	New Orleans, La.
200033		St. s.	Janie E. Smith	50	34	72.7	16.3	6.8	Fsh.	6	60	1903	Ashtabula, Ohio	Cleveland, Ohio.
220831	MBWJ	St. s.	JAPAN ARROW	8,327	5,176	468.5	62.7	32.0	Tnk.	42	3,200	1920	Quincy, Mass.	New York, N. Y.
77114		St. s.	Jared Darlington	57	28	65.6	17.3	7.6	Tow.	6	350	1893	Bordentown, N. J.	Philadelphia, Pa.
210145		St. s.	Jaunita	19	11	62.0	14.3	3.2	Frt.	2	20	1912	Hardings, Bridge, N. C.	New Bern, N. C.
221272	MCST	St. s.	JAVA ARROW	8,327	5,176	468.5	62.7	32.0	Tnk.	43	3,200	1921	Quincy, Mass.	New York, N. Y.
12958		St. s.	Jay C. Morse	98	49	70.4	18.2	9.8	Tow.	8	350	1867	Buffalo, N. Y.	Marquette, Mich.
204429		St. s.	JAY C. MORSE	6,649	5,067	532.0	58.0	31.0	Frt.	18	1,760	1907	Cleveland, Ohio	Cleveland, Ohio.
77266		St. y.	Jean	28	19	71.8	10.5	5.6	Yot.	2	100	1897	Bristol, R. I.	New York, N. Y.
206563	LBFQ	St. s.	JEAN	3,125	2,391	311.0	44.1	21.8	Frt.	32	1,300	1909	Newport News, Va.	Do.
212821	LDVO	St. s.	JEANNETTE	1,249	782	235.5	36.3	17.4	Frt.	19	700	1898	Sunderland, England	Do.
215642	LHSP	St. s.	JEANNETTE SKINNER	5,715	4,384	409.6	54.1	27.1	Frt.	40	2,500	1917	Seattle, Wash.	Seattle, Wash.
223112	MONR	St. s.	JEFF DAVIS	6,171	3,797	395.5	55.0	31.4	Frt.	49	2,300	1921	New Orleans, La.	New Orleans, La.
77356	KPCM	St. s.	JEFFERSON	3,723	2,392	351.8	42.0	17.0	Fas.	44	3,450	1899	Chester, Pa.	New York, N. Y.
201073	KSTP	St. s.	JEFFERSON	1,615	895	207.0	40.0	22.7	Fas.	60	1,600	1904	Tacoma, Wash.	Do.
218238	LRMF	St. s.	JEFFERSON COUNTY	3,283	2,000	324.0	46.2	25.0	Frt.	37	1,500	1919	Newark, N. J.	Newark, N. J.
212004		St. s.	Jeka	35	24	48.0	14.5	6.8	Fsh.	4	50	1914	Manitowoc, Wis.	Manitowoc, Wis.
217602	LPWM	St. s.	JEKYL	3,289	2,004	324.0	46.2	25.0	Frt.	37	1,500	1919	Newark, N. J.	Newark, N. J.
121025		St. s.	Jekyl Island	27	42	84.0	16.0	6.0	Fas.	6	75	1896	Peekskill, N. Y.	Brunswick, Ga.
77253		St. s.	Jennie	20	14	45.8	12.0	6.7	Tow.	2	40	1897	East Boston, Mass.	Boston, Mass.
76042		St. s.	Jennie Wilson	77	38	78.5	18.0	8.9	Fas.	7	250	1878	Camden, N. J.	New Orleans, La.
219842	LWFQ	St. s.	JENNIE R. MORSE	6,060	3,768	402.6	63.2	32.0	Frt.	50	2,800	1920	Alexandria, Va.	Alexandria, Va.
209627	MBSK	St. s.	JEPHIA	3,333	2,015	320.7	46.0	24.4	Frt.	35	1,800	1920	Oakland, Calif.	San Francisco, Calif.
76008		St. s.	Jeremiah Smith	207	136	86.3	22.6	7.3	Fas.	9	85	1885	Westhaven, Conn.	New York, N. Y.
75988		St. s.	Jerome B. King	67	66	72.6	21.3	9.1	Frt.	4	150	1878	Brooklyn, N. Y.	Do.
220486		St. s.	JERRY MCCARTHY	8	6	43.6	8.9	3.7	Frt.	1	30	1912	Buffalo, N. Y.	Buffalo, N. Y.
214099		St. s.	JERSEY CENTRAL	217	148	97.6	26.4	11.9	Tow.	7	860	1912	Newburgh, N. Y.	New York, N. Y.
106763		St. p.	Jess Willard	39	38	75.0	13.0	4.0	Tow.	10	80	1916	Lockport, La.	New Orleans, La.
76909		St. s.	Jesse	81	22	106.0	23.4	5.4	Fas.	10	200	1890	Madisonville, La.	Do.
76599		St. s.	Jesse Tyson	27	13	57.8	15.0	6.2	Fas.	4	100	1890	Baltimore, Md.	Baltimore, Md.
150583		St. s.	Jessie Clayton	56	23	72.0	18.0	6.9	Tow.	5	100	1885	Norwalk, Conn.	New York, N. Y.
127349		St. s.	Jessie B. Adams	95	65	110.0	23.0	6.6	Fas.	11	150	1892	Rondout, N. Y.	Tampa, Fla.
210476		St. p.	Jewel	49	49	102.0	17.0	3.5	Fas.	14	90	1899	Golconda, Ill.	Baton Rouge, La.
76250		St. p.	Jim Brown	75	66	85.0	23.6	4.3	Frt.	5	75	1915	Hawkinsville, Ga.	Savannah, Ga.
218775	LSMV	St. s.	Jim Sid	89	89	135.0	24.2	4.0	Tow.	12	403	1881	Pittsburgh, Pa.	Pittsburgh, Pa.
76231		St. s.	Joanna	208	101	101.8	21.2	11.0	Tow.	12	450	1919	Mobile, Ala.	New Orleans, La.
211826		St. p.	Joanna	143	102	112.0	25.0	7.3	Tow.	6	280	1881	Marous Hook, Pa.	Do.
215609		St. s.	Jo Horton Fall	156	156	168.0	28.0	4.0	Fas.	11	330	1918	Jeffersonville, Ind.	Nashville, Tenn.
203903		St. s.	Joe Anderson	20	14	57.4	15.3	6.4	Tow.	3	60	1917	Memphis, Tenn.	Memphis, Tenn.
203909		St. s.	Joe S. Morrow	4,760	3,470	430.0	62.0	28.0	Frt.	20	1,500	1907	Lorain, Ohio	Duluth, Minn.
202560	KVOP	St. s.	John S. Foulson	650	423	170.1	35.0	13.8	Frt.	19	500	1905	Everett, Wash.	San Francisco, Calif.
212093		St. s.	JOHANNA	14	9	36.0	13.1	4.0	Fsh.	3	10	1914	Ludington, Mich.	Grand Haven, Mich.
215021	LHOB	St. s.	Johanna Smith	1,921	1,084	257.2	50.5	15.4	Frt.	27	1,500	1917	North Bend, Oreg.	San Francisco, Calif.
222500		St. s.	John, Jr.	44	30	53.4	14.5	6.5	Fsh.	4	90	1922	Manitowoc, Wis.	Manitowoc, Wis.
219406	LVDS	St. s.	JOHN ADAMS	7,909	4,969	439.6	60.2	33.7	Frt.	48	3,260	1919	Gloucester City, N. J.	Philadelphia, Pa.
141783		St. s.	JOHN ANDERSON	3,582	2,778	346.0	48.2	24.0	Frt.	24	1,250	1902	Chicago, Ill.	Cleveland, Ohio.
202730		St. s.	John Arbuckle	207	114	95.0	25.3	12.6	Tow.	7	700	1905	Noank, Conn.	New York, N. Y.
215787		St. p.	John Barrett	102	96	112.0	28.3	3.5	Tow.	16	185	1917	Levanna, Ohio	Cincinnati, Ohio.

1 Formerly st. s. Marion.

2 Formerly st. s. Stella.

3 Formerly st. s. Wm. Reinhart.

4 Formerly st. p. H. A. Barnard.

5 Formerly st. s. Joseph H. Moran.

6 Formerly st. s. William Numsen.

7 Formerly st. s. J. W. Johnson.

8 Formerly st. p. Fishkill-on-Hudson.

9 Formerly st. p. Huguenot.

10 Formerly st. p. Janet McCord.

11 Formerly st. s. Harleach.

12 Formerly st. s. Javary.

13 Formerly st. s. Javary.

14 Formerly st. s. Javary.

15 Formerly st. s. Peronia.

16 Formerly st. s. Alice.

17 Formerly st. s. Julia Safford.

18 Formerly st. p. City of Golconda.

19 Formerly st. s. Dalay.

20 Formerly st. s. Luzon.

MERCHANT STEAM VESSELS OF THE UNITED STATES—Continued.

Official No.	Signal letters.	Rig.	Name of vessel.	Gross tonnage.	Net tonnage.	Length.	Breadth.	Depth.	Service.	Crew.	Indicated horsepower.	When built.	Where built.	Home port (where permanent document issues).
200249		St. s.	John Cashman	79	47	77.6	31.7	9.5	Tow.	6	400	1903	South Portland, Me.	Boston, Mass.
201031		St. s.	John Campbell	88	49	64.0	18.0	8.0	Frt.	8	130	1904	Perth Amboy, N. J.	New York, N. Y.
77334		St. p.	John Cudaby	819	481	192.3	32.6	5.0	Pass.	34	240	1896	Unalaska, Alaska.	St. Michael, Alaska.
77408		St. s.	John Cudaby	122	70	85.5	21.2	10.3	Tow.	9	259	1900	Ballard, Wash.	Seattle, Wash.
136770		St. s.	John Cullinan	53	36	65.6	16.2	8.0	Tow.	8	130	1899	Vermilion, Ohio.	Chicago, Ill.
77430		St. s.	John Desmond	44	30	69.8	16.3	6.4	Fah.	10	70	1900	Buffalo, N. Y.	Buffalo, N. Y.
215551		St. s.	John Duff	98	63	79.6	21.5	8.8	Tow.	8	400	1918	Delanco, N. J.	New Bedford, Mass.
204973		St. s.	JOHN DUNN, JR.	6,160	4,802	514.0	58.0	25.6	Frt.	22	2,000	1908	Toledo, Ohio.	Oswego, N. Y.
77469		St. p.	JOHN ENGLIS	1,022	643	180.4	37.3	14.2	Fer.	5	700	1901	Newburgh, N. Y.	New York, N. Y.
220455	MBJG	St. s.	JOHN ENGLIS	5,975	3,710	400.7	54.2	30.4	Frt.	47	3,000	1920	Chester, Pa.	Philadelphia, Pa.
77228		St. s.	JOHN ERICSSON	3,200	2,378	300.0	48.0	27.0	Frt.	22	2,000	1896	Superior, Wis.	Duluth, Minn.
219315		St. s.	John Fay	99	67	80.0	21.0	9.8	Tow.	8	450	1919	Sharptown, Md.	New York, N. Y.
135471	KDPB	St. s.	John Garrett	118	79	90.4	19.4	11.1	Tow.	8	500	1880	Newburgh, N. Y.	Do.
217151	LNMS	St. s.	JOHN GEM	1,991	1,178	251.0	43.6	18.0	Frt.	27	1,250	1918	Duluth, Minn.	Buffalo, N. Y.
77563		St. s.	John Glen	40	27	67.5	16.9	7.0	Tow.	3	90	1902	Athens, N. Y.	Bridgeport, Conn.
181804		St. s.	John Hallock	190	198	81.2	24.3	7.3	Frt.	6	250	1897	do	New York, N. Y.
219350		St. p.	John Heckmann	270	270	183.6	30.5	4.2	Frt.	15	250	1919	Hermann, Mo.	St. Louis, Mo.
220211	LWSJ	St. s.	JOHN JAY	8,292	6,164	439.6	60.2	33.7	Frt.	45	3,200	1920	Gloucester City, N. J.	Philadelphia, Pa.
5971		St. s.	John Luntz	23	15	55.0	13.6	5.9	Pass.	3	75	1871	Philadelphia, Pa.	Baltimore, Md.
219350		St. s.	John McCracken	122	82	82.8	22.0	8.4	Fah.	7	150	1902	Ballard, Wash.	Portland, Ore.
206062		St. s.	John Miller	21	16	55.0	14.2	5.9	Tow.	5	45	1909	Solomons, Md.	Washington, D. C.
76573	LOSI	St. s.	John Mullen	1,018	1,312	243.3	37.0	19.4	Frt.	23	600	1885	Cleveland, Ohio.	Detroit, Mich.
78409		St. n.	John Navagh	19	9	46.6	13.4	6.3	Tow.	5	60	1883	Buffalo, N. Y.	Duluth, Minn.
77373		St. s.	John Nichols	119	81	84.8	22.7	9.8	Pass.	6	450	1899	Athens, N. Y.	New York, N. Y.
78870		St. s.	John Oades	1,454	1,225	212.0	36.6	22.0	Pass.	14	1,627	1890	Detroit, Mich.	Chicago, Ill.
10214		St. s.	John Otis	301	254	148.7	27.4	10.5	Frt.	14	400	1864	Chicago, Ill.	Detroit, Mich.
77410		St. s.	John Perew	20	14	41.7	13.2	6.2	Tow.	2	40	1900	Buffalo, N. Y.	Buffalo, N. Y.
204632		St. p.	John Quill	270	270	168.0	35.0	4.9	Pass.	40	240	1907	Jeffersonville, Ind.	Mobile, Ala.
219397	LVCT	St. s.	JOHN ROACH	5,980	3,713	400.7	54.2	30.4	Frt.	40	3,000	1919	Chester, Pa.	Philadelphia, Pa.
202619		St. p.	John Ross	94	94	121.0	22.0	4.5	Tow.	5	75	1905	Chattanooga, Tenn.	Evansville, Ind.
136729		St. s.	John Rugee	99	67	78.6	20.7	10.2	Tow.	8	250	1899	Port Richmond, N. Y.	New York, N. Y.
202910		St. s.	JOHN SHERWIN	6,979	5,565	514.0	54.0	27.1	Frt.	24	1,500	1906	West Bay City, Mich.	Cleveland, Ohio.
202494		St. s.	JOHN STANTON	6,129	4,668	504.0	64.0	30.0	Frt.	20	1,800	1905	Lorain, Ohio.	Do.
220660	MBPE	St. s.	JOHN STEVENS	5,975	3,710	400.7	54.2	30.4	Frt.	44	3,000	1920	Chester, Pa.	Philadelphia, Pa.
217728	LQHN	St. s.	JOHN TRACY	2,469	1,502	233.4	43.7	24.5	Frt.	27	1,360	1919	Baltimore, Md.	New York, N. Y.
223552		St. s.	JOHN WANAMAKER	292	177	112.5	25.7	13.2	Tow.	9	1,000	1924	Baltimore, Md.	Philadelphia, Pa.
202800		St. s.	JOHN WEAVER	1,769	1,203	216.2	45.2	18.8	Ice.	42	5,000	1903	Philadelphia, Pa.	Do.
200081		St. p.	John Wild	173	107	111.5	25.2	4.5	Frt.	2	150	1903	Perzerysburg, Ore.	Marshfield, Ore.
77176	KMOV	St. s.	John Wlee	251	171	124.0	26.0	29.0	Tnk.	36	425	1895	Essex, Mass.	New York, N. Y.
220946	MOGN	St. s.	JOHN WORTHINGTON	8,194	5,934	462.4	60.0	29.0	Frt.	4	2,800	1920	Vancouver, Wash.	Do.
150665		St. s.	John A. Becker	55	17	63.0	16.2	6.9	Frt.	4	40	1894	Long Island City, N. Y.	Albany, N. Y.
206220		St. s.	JOHN A. DONALDSON	4,315	3,110	280.0	50.0	28.0	Frt.	26	1,300	1908	Lorain, Ohio.	Cleveland, Ohio.
77642	KRVC	St. s.	JOHN A. HUGHES	148	100	90.0	20.5	10.8	Tow.	11	500	1902	Camden, N. J.	Philadelphia, Pa.
225212		St. s.	JOHN A. KLING	5,412	4,003	438.3	56.2	28.4	Frt.	40	1,600	1922	Manitowoc, Wis.	Milwaukee, Wis.
85703		St. s.	John A. Messek	50	34	67.7	17.4	8.1	Tow.	4	200	1882	Tottenville, N. Y.	New York, N. Y.
90200		St. s.	John A. Reichert	35	19	60.2	15.1	6.8	Tow.	4	100	1863	Wilmington, Del.	Do.
212808		St. s.	John A. Shaw	82	56	82.7	19.8	8.1	Tow.	5	250	1914	Astoria, Ore.	Astoria, Ore.
75461		St. p.	John A. Wood	687	687	198.0	40.0	7.0	Tow.	36	1,400	1870	Pittsburgh, Pa.	New Orleans, La.
75769		St. s.	John B. Astel	70	33	86.0	18.0	8.0	Tow.	7	500	1875	Philadelphia, Pa.	Toledo, Ohio.
91857		St. s.	John B. Breyman	59	40	71.0	18.0	9.5	Tow.	9	310	1885	Manitowoc, Wis.	Do.
145731		St. s.	John B. Caddell	48	32	65.0	10.0	8.8	Pass.	4	150	1896	Athens, N. Y.	Newark, N. J.
77463	KQTF	St. s.	John B. Collins	325	228	117.3	22.8	10.9	Tow.	4	250	1901	Tottenville, N. Y.	Perth Amboy, N. J.
207277		St. s.	JOHN B. COWLE	6,614	5,134	525.0	58.0	31.0	Frt.	20	1,760	1910	Lorain, Ohio.	Oswego, N. Y.
77326		St. p.	JOHN C. BARR	546	315	144.6	28.2	4.8	Pass.	25	160	1866	Unalaska, Alaska.	St. Michael, Alaska.
215234	LHW	St. s.	John C. Kirkpatrick	1,430	809	223.0	43.6	16.5	Frt.	27	1,000	1917	Oakland, Calif.	San Francisco, Calif.
209507		St. s.	John C. Stuart	163	111	88.4	25.5	11.6	Tow.	16	760	1911	Port Richmond, N. Y.	Galveston, Tex.
221603	MDFB	St. s.	JOHN D. ARCHBOLD	14,054	8,790	554.9	75.3	43.0	Tnk.	48	3,800	1921	Newport News, Va.	New York, N. Y.
214552		St. p.	John D. Grace	296	296	166.4	33.0	5.6	Pass.	40	350	1916	Jeffersonville, Ind.	New Orleans, La.
212517	LDNQ	St. s.	JOHN D. ROCKEFELLER	8,374	6,364	458.8	60.0	28.6	Tnk.	46	2,800	1914	Newport News, Va.	New York, N. Y.
76751		St. s.	John D. Schoonmaker	56	38	82.5	17.9	7.0	Tow.	4	195	1888	Rondout, N. Y.	Albany, N. Y.
76740		St. s.	John E. Berwind	75	37	80.6	18.2	8.1	Tow.	8	350	1888	Newburgh, N. Y.	New York, N. Y.
150983		St. s.	John E. Berwind	138	69	87.2	22.9	9.8	Tow.	14	800	1902	Tottenville, N. Y.	San Juan, P. R.
219316		St. s.	John E. Dealy	99	67	80.0	21.0	9.8	Tow.	7	450	1919	Sharptown, Md.	New York, N. Y.
77003		St. s.	JOHN E. McAllister	79	48	95.0	19.4	7.4	Tow.	5	300	1891	Charleston, S. C.	Do.
222858		St. s.	JOHN E. MEYER	205	139	102.8	24.1	13.9	Tow.	13	750	1923	Manitowoc, Wis.	Duluth, Minn.

1 Formerly st. s. (a) Charles Mann, (b) U. S. S. Charles Mann, (c) Edward K.
 2 Formerly st. s. (a) Clara B., (c) Veronica Lutz.
 3 Formerly st. s. Chester.
 4 Formerly st. s. E. Lukenbach.
 5 Formerly st. s. Lake Orange.
 6 Formerly st. s. Valvoline.
 7 Formerly st. s. Columbia.
 8 Formerly st. s. J. H. Devereux.
 9 Formerly st. s. G. J. Truesdell.

10 Formerly st. s. (a) Edward T. Dalzell, (b) Chas. R. Norman.
 11 Formerly st. s. Coushatta.
 12 Formerly st. p. Dispatch.
 13 Formerly st. s. Protector.
 14 Formerly st. s. Glen Cove.
 15 Formerly st. s. (a) Lena Clinton, (b) U. S. S. Clinton, (c) Mary Lewis, (d) Millburn.
 16 Formerly st. s. (a) John H. Starin, (b) U. S. Q. M. C. Resolute, (c) U. S. Q. M. C. Captain Reilly.

17 Formerly st. s. Marinette.
 18 Formerly st. s. (a) T. A. Briggs, (b) Stanley H. Miner.
 19 Formerly *st. p. (a) John C. Barr, (b) British, John C. Barr.
 20 Formerly (a) st. s. Robert C. Sudden, (b) French st. s. Hadrumeta, (c) st. s. Robert C. Sudden.
 21 Formerly st. s. (a) Port Chester, (b) Richard F. Young.
 22 Formerly st. s. John Harlin.

MERCHANT STEAM VESSELS OF THE UNITED STATES—Continued.

Official No.	Signal letters.	Rig.	Name of vessel.	Gross tonnage.	Net tonnage.	Length.	Breadth.	Depth.	Service.	Crew.	Indicated horsepower.	When built.	Where built.	Home port (where permanent document issues).
						Feet.	Feet.	Feet.						
209418		St. a.	JOHN E. REYBURN.....	94	63	75.0	17.0	10.6	Pol.	9	200	1911	Wilmington, Del.	Philadelphia, Pa.
201352		St. p.	John F. Caples.....	192	157	100.0	30.5	7.0	Fer.	3	75	1904	Portland, Ore.	Portland, Ore.
77567		St. p.	John F. Klein.....	92	92	125.5	23.0	4.3	Tow.	11	400	1902	Brownsville, Pa.	Memphis, Tenn.
200557	KSTR	St. a.	JOHN F. LEWIS.....	145	101	90.0	20.5	10.8	Tow.	8	500	1904	Camden, N. J.	Philadelphia, Pa.
77449		St. s.	John F. May.....	62	42	75.3	17.6	6.8	Tow.	9	200	1900	Manitowoc, Wis.	St. Louis, Mo.
78757		St. s.	John F. Smith.....	235	142	126.0	24.0	9.0	Fas.	14	265	1880	Wilmington, Del.	Norfolk, Va.
77643	LMJN	St. s.	John G. Chandler.....	110	56	91.0	20.2	11.4	Tow.	7	550	1902	Bath, Me.	Do.
214616		St. s.	John H. Olsen.....	61	41	66.6	19.0	7.5	Tow.	6	100	1916	New Baltimore, N. Y.	New York, N. Y.
76424		St. r.	John H. Cordts.....	194	97	114.5	25.0	10.5	Tow.	12	850	1883	Newburgh, N. Y.	Albany, N. Y.
76633		St. s.	John H. Huder.....	24	12	57.0	13.3	4.9	Msc.	4	43	1886	Kingston, N. Y.	New York, N. Y.
3825		St. s.	JOHN H. McLEAN.....	4,066	2,866	414.0	50.0	24.0	Frt.	23	1,500	1902	West Bay City, Mich.	Duluth, Minn.
208636		St. s.	John H. Rollins.....	37	26	59.3	13.2	3.9	Frt.	3	45	1909	Jacksonville, Fla.	Jacksonville, Fla.
208169		St. p.	John H. Boell.....	49	49	103.1	20.0	3.3	Tow.	8	60	1910	Parkersburg, W. Va.	St. Louis, Mo.
210001		St. s.	JOHN H. SULLIVAN.....	527	358	153.5	28.5	14.3	Fer.	1,000	1912	Newburgh, N. Y.	Boston, Mass.	
76949		St. s.	John I. Brady.....	118	66	98.8	21.0	9.4	Tow.	12	200	1891	Baltimore, Md.	New Orleans, La.
203955		St. s.	John I. Clark.....	50	44	62.0	15.5	6.5	Tow.	3	75	1907	Solomons, Md.	Norfolk, Va.
206279		St. s.	JOHN J. BARLUM.....	3,419	4,924	504.0	54.0	30.0	Frt.	19	1,760	1906	Lorain, Ohio.	Detroit, Mich.
204563		St. s.	JOHN J. BOLAND.....	6,035	4,530	480.0	54.2	31.2	Frt.	22	1,600	1907	Ecorse, Mich.	Buffalo, N. Y.
200463		St. s.	John J. Hague.....	43	31	71.1	18.8	7.0	Tow.	5	100	1903	New Baltimore, N. Y.	New York, N. Y.
77238		St. p.	John J. Healy.....	450	241	175.0	26.0	5.0	Pas.	30	175	1896	St. Michael, Alaska	St. Michael, Alaska
210107		St. s.	JOHN J. HOWLETT.....	66	45	59.2	20.0	7.2	Tow.	5	500	1912	Camden, N. J.	Philadelphia, Pa.
206241		St. s.	John J. Timmins.....	145	87	91.0	23.5	10.6	Tow.	6	350	1908	Noank, Conn.	New York, N. Y.
208013		St. p.	John J. Welder.....	39	39	60.5	18.3	4.4	Tow.	4	150	1910	Victoria, Tex.	Port Lavaca, Tex.
77419		St. s.	JOHN K. COWEN.....	160	109	105.0	21.5	10.3	Tow.	17	350	1900	Baltimore, Md.	Baltimore, Md.
200332		St. s.	John L. Inglis.....	98	67	93.3	21.8	9.4	Pas.	12	250	1903	Soranton, Md.	New York, N. Y.
75690		St. s.	John L. Lawrence.....	229	160	157.8	21.2	10.6	Fsh.	26	160	1877	New London, Conn.	Do.
202195		St. s.	John L. Wade.....	31	21	53.7	15.6	6.0	Tow.	4	175	1905	New Baltimore, N. Y.	Do.
216213	LKNT	St. s.	JOHN M. CONNELLY.....	4,939	2,999	364.9	51.0	29.6	Tnk.	42	2,400	1918	Gloucester, N. J.	Philadelphia, Pa.
203204		St. s.	JOHN M. McKERCHEY.....	732	443	151.0	37.1	11.0	Frt.	11	350	1908	Ecorse, Mich.	Sandusky, Ohio.
207930		St. s.	JOHN M. TRUBY.....	98	50	71.0	20.0	12.5	Tow.	5	500	1910	Cleveland, Ohio.	Duluth, Minn.
201949		St. s.	John M. Worth.....	442	379	139.7	30.0	10.8	Frt.	27	500	1905	Tottenville, N. Y.	New York, N. Y.
203706		St. s.	John O. Carroll.....	45	30	61.6	17.8	7.0	Tow.	4	300	1906	New Baltimore, N. Y.	Do.
77314		St. s.	John P. Randerson.....	28	20	54.5	14.5	5.8	Tow.	2	70	1898	do.	New Haven, Conn.
207251		St. s.	JOHN P. REISS.....	6,432	4,903	504.0	54.0	30.0	Frt.	31	1,700	1910	Lorain, Ohio.	Cleveland, Ohio.
207448		St. s.	JOHN S. MANUEL.....	5,494	4,163	444.0	56.2	31.0	Frt.	22	1,900	1910	Ecorse, Mich.	Do.
127397	KPQG	St. s.	JOHN T. DONOHUE.....	401	196	135.0	27.5	15.7	Tow.	10	600	1899	Philadelphia, Pa.	Wilmington, Del.
200936		St. p.	John T. Wilson.....	71	71	103.0	22.0	3.5	Frt.	10	90	1904	Parkersburg, W. Va.	Pittsburgh, Pa.
81803		St. s.	JOHN W. AILES.....	3,582	2,778	346.0	48.2	24.0	Frt.	26	540	1902	Chicago, Ill.	Cleveland, Ohio.
201053		St. s.	John W. Auohluoclose.....	49	33	76.1	18.8	7.8	Tow.	7	250	1904	Soranton, Miss.	Cedar Keys, Fla.
223376		St. s.	JOHN W. BOARDMAN.....	4,011	3,148	310.0	55.1	24.9	Frt.	25	1,500	1923	Toledo, Ohio.	Detroit, Mich.
85779		St. s.	John W. Cullen.....	309	249	141.4	28.2	10.5	Frt.	12	350	1883	Milwaukee, Wis.	Do.
13768		St. s.	John W. Garrett.....	282	221	124.4	23.0	8.2	Frt.	9	316	1867	Wilmington, Del.	Philadelphia, Pa.
77407		St. s.	JOHN W. GATES.....	5,946	4,440	478.0	52.0	30.0	Frt.	25	1,500	1900	Lorain, Ohio.	Duluth, Minn.
208194		St. p.	John W. Hubbard.....	300	300	188.0	50.0	5.8	Pas.	25	250	1910	Jeffersonville, Ind.	Cincinnati, Ohio.
106458		St. s.	John Chester Morrison.....	48	24	70.4	16.9	7.5	Tow.	6	180	1887	South Rondout, N. Y.	Rockland, Me.
200346		St. s.	JOHN McARTNEY KENNEDY.....	3,845	2,858	354.0	43.0	28.0	Frt.	14	1,310	1903	Cleveland, Ohio.	Cleveland, Ohio.
221833	MDHS	St. s.	John Purroy Mitchel.....	334	227	126.8	27.0	14.1	Frb.	15	750	1921	Shooters Island, N. Y.	New York, N. Y.
77139		St. s.	John Twoy Brusstar.....	107	77	105.0	19.5	8.5	Fsh.	7	200	1894	Baltimore, Md.	Reedville, Va.
208353		St. s.	John P. Dowd-Engine 47.....	179	122	101.7	27.4	10.3	Frb.	7	600	1009	East Boston, Mass.	Roston, Mass.
218239	LRMG	St. s.	JOHNSON CITY.....	3,370	2,060	324.0	46.2	25.0	Frt.	37	1,500	1919	Newark, N. J.	Newark, N. J.
77420		St. s.	JOHNSTOWN.....	225	93	88.0	22.0	12.2	Tow.	5	650	1900	Wilmington, Del.	New York, N. Y.
220185	LWRQ	St. s.	JOLIE.....	4,944	3,033	390.0	54.2	27.8	Frt.	35	2,500	1920	Hog Island, Pa.	Philadelphia, Pa.
219713	LVR	St. s.	JOMAR.....	5,104	3,107	390.0	54.2	27.8	Frt.	43	2,500	1920	do.	Do.
213903	LFRB	St. s.	JONANCY.....	3,289	1,980	318.5	49.4	24.2	Frt.	32	1,900	1915	Camden, N. J.	Wilmington, Del.
76576		St. p.	Joppa.....	607	483	190.0	31.1	9.0	Pas.	31	400	1885	Wilmington, Del.	Baltimore, Md.
77601		St. s.	Jordan.....	90	61	70.4	17.3	6.2	Pas.	6	125	1901	Portland, Ore.	Astoria, Ore.
70245		St. s.	José Trombly.....	16	11	50.5	12.0	4.2	Frt.	4	64	1891	Sebewaing, Mich.	Marquette, Mich.
214605		St. p.	JOSEPH BISSO.....	169	169	115.2	28.0	7.2	Fer.	8	200	1916	Jeffersonville, Ind.	New Orleans, La.
204631		St. s.	JOSEPH BLOCK.....	6,486	4,939	549.0	55.0	26.5	Frt.	20	2,000	1907	Bay City, Mich.	Chicago, Ill.
203130		St. s.	JOSEPH MEDILL.....	309	300	104.0	28.2	15.0	Frt.	17	1,320	1908	Manitowoc, Wis.	Do.
213765		St. s.	Joseph Messek.....	50	34	52.1	13.0	7.5	Tow.	4	450	1915	Tottenville, N. Y.	New York, N. Y.
76810		St. s.	Joseph Peene, sr.....	86	43	82.2	21.0	3.9	Tow.	6	450	1889	do.	Do.
220787	MBTP	St. s.	JOSEPH SEEP.....	6,972	4,393	426.3	55.2	33.2	Tnk.	48	2,700	1920	Chester, Pa.	Do.
202625		St. s.	JOSEPH SELLWOOD.....	6,741	5,269	525.0	55.0	31.0	Frt.	20	1,600	1906	Lorain, Ohio.	Cleveland, Ohio.
201047	KTDW	St. s.	Joseph Wharton.....	311	106	143.2	23.3	11.3	Fsh.	26	335	1904	Wilmington, Del.	Reedville, Va.

1 Formerly (a) st. s. John G. Olsen.
 (b) U. S. S. John G. Olsen.

2 Formerly st. s. Bransford.

3 Formerly ga. s. Sattilla.

4 Formerly *st. p. (a) Leelle Etchel.

(b) E. O. Clark.

5 Formerly st. s. J. E. Randerson.

6 Formerly U. S. N. S. P. No. 38.

7 Formerly st. s. Alice R.

8 Formerly st. s. Theodor B. Johnson.

9 Formerly st. s. (a) St. Clair.

(b) E. I. Pierce.

10 Formerly st. s. Covington.

11 Formerly *st. p. (a) Frank Tyler.

(b) E. Stanley Holland.

12 Formerly st. s. (a) W. W. Brown.

(b) Baltio.

13 Formerly st. s. George C. Markham.

14 Formerly st. p. (a) J. H. Mengo.

(b) M. A. Burko.

15 Formerly st. s. (a) U. S. Eng. A. A. Humphreys

(b) Atlantio.

16 Formerly st. s. (a) P. P. Miller.

(b) Collier.

17 Formerly st. s. Engine 47.

18 Formerly st. s. Arthur H. Hawgood.

19 Formerly st. s. A. E. Ackerman.

MERCHANT STEAM VESSELS OF THE UNITED STATES—Continued.

Official No.	Signal letters.	Rig.	Name of vessel.	Gross tonnage.	Net tonnage.	Length.	Breadth.	Depth.	Service.	Crew.	Indicated horsepower.	When built.	Where built.	Home port (where permanent document issues).
207422		St. s.	JOSEPH WOOD.....†	6,360	4,921	Feet. 504.0	Feet. 54.0	Feet. 30.0	Frt.	20	1,760	1910	Lorain, Ohio.	Cleveland, Ohio.
8978		St. s.	† Jos. B. Mason.	46	23	78.0	17.9	7.1	Tow.	4	150	1873	Philadelphia, Pa.	Newark, N. J.
219282		St. s.	† Joseph C. Reichert.	72	49	62.0	18.8	8.0	Tow.	4	250	1919	New Baltimore, N. Y.	New York, N. Y.
81456	KL TG	St. s.	† JOSEPH D. WOOD.....	283	141	119.8	25.0	14.8	Tow.	14	760	1893	Camden, N. J.	Norfolk, Va.
210029		St. s.	† Joseph F. Bellows.....†	315	153	150.0	23.9	11.3	Fsh.	29	750	1912	Pocomoke City, Md.	Reedville, Va.
221517		St. s.	† Joseph F. Carroll.....	85	58	68.6	22.0	8.8	Tow.	6	250	1921	Tottenville, N. Y.	New York, N. Y.
202635		St. s.	† JOSEPH G. BUTLER, JR.⊙	6,588	5,174	525.0	55.0	81.0	Frt.	33	1,760	1905	Lorain, Ohio.	Cleveland, Ohio.
140180		St. s.	† Joseph H. Davis.....	130	64	105.2	19.6	8.7	Fsh.	5	60	1876	Damariscotta, Me.	Reedville, Va.
100272		St. s.	† Joseph H. Moran.....	107	73	94.2	20.5	9.9	Tow.	4	250	1881	Brooklyn, N. Y.	New York, N. Y.
211545		St. s.	† Joseph J. O'Brien.....	32	21	48.6	16.8	6.3	Tow.	4	200	1913	Tottenville, N. Y.	Do.
77284		St. p.	† JOSEPH J. O'DONOHUE.	901	568	174.4	36.0	13.0	Fer.	6	650	1898	Chester, Pa.	Do.
77375		St. s.	† JOSEPH M. CLARK.....	93	63	86.2	20.7	9.3	Tow.	7	400	1899	Baltimore, Md.	Norfolk, Va.
220956	MCGW	St. s.	† JOSEPH M. OUDAHY.....	7,052	5,072	430.2	50.2	32.8	Tnk.	37	2,700	1921	Chester, Pa.	New York, N. Y.
214493	LGRM	St. s.	† JOSEPH R. PARROTT.⊙	2,406	1,114	336.7	59.0	18.5	Frt.	30	2,700	1916	Philadelphia, Pa.	Do.
205253		St. p.	† Jos. S. Chotin.....	49	49	103.6	21.0	3.0	Frt.	8	40	1908	Parkersburg, W. Va.	Morgan City, La.
201133		St. s.	† Joseph S. Furlong.....	64	44	79.4	18.6	6.0	Tow.	5	400	1904	Athens, N. Y.	New York, N. Y.
204977		St. s.	† Jos. T. Sloat.....	29	20	63.0	16.2	5.7	Fsh.	3	50	1908	Sandusky, Ohio.	Sandusky, Ohio.
92087		St. s.	† JOS. W. SIMPSON.....	1,813	1,316	250.8	42.0	20.7	Frt.	26	750	1889	Wyandotte, Mich.	Cleveland, Ohio.
77359		St. s.	† Joseph W. Ross.....	27	18	49.0	15.4	6.5	Tow.	2	150	1899	East Boston, Mass.	Boston, Mass.
76609		St. s.	† Josephine.....	86	59	69.0	21.0	6.2	Pas.	8	100	1835	Stratford, Conn.	Bridgeport, Conn.
202044		St. s.	† JOSEPHINE.....	46	25	56.0	17.0	9.0	Tow.	4	150	1905	Manitowoc, Wis.	Detroit, Mich.
214029		St. s.	† Josephine.....	15	10	42.5	10.4	4.0	Fsh.	2	20	1916	Charlevoix, Mich.	Grand Haven, Mich.
221142		St. s.	† Josephine Addison.....	47	32	51.0	14.5	5.8	Fsh.	5	75	1919	Monominee, Mich.	Marquette, Mich.
201617		St. s.	† JOSEPHINE TULLY.....	19	13	55.6	11.3	5.4	Tow.	7	225	1904	New Orleans, La.	Memphis, Tenn.
76782		St. s.	† Joshua Lovett.....	169	84	111.2	22.0	11.9	Tow.	10	450	1883	Boston, Mass.	New York, N. Y.
222798		St. s.	† JOSHUA A. HATFIELD.....	7,940	6,213	556.3	60.2	28.0	Frt.	33	2,200	1923	Lorain, Ohio.	Duluth, Minn.
215180	LHGR	St. s.	† JOSIAH MACY.....	6,899	5,296	410.4	57.2	29.8	Tnk.	38	2,500	1917	Seattle, Wash.	New York, N. Y.
76974		St. s.	† JOSIE.....	73	73	95.0	25.0	9.0	Fer.	11	200	1891	Jeffersonville, Ind.	New Orleans, La.
205461		St. s.	† Josie.....	81	50	85.3	24.5	5.2	Pas.	10	96	1908	Madisonville, La.	Do.
216049		St. s.	† Josie.....	14	10	36.8	10.2	4.8	Pas.	2	20	1918	Chicago, Ill.	Chicago, Ill.
204200	KWDV	St. y.	† JOYANCE.....	119	80	134.3	16.0	8.2	Yet.	10	325	1907	New York, N. Y.	New York, N. Y.
77394		St. s.	† Julia B.....	95	65	71.5	12.3	4.5	Pas.	2	8	1899	Weymouth, Mass.	Rockland, Me.
204796		St. s.	† Julia B.....	85	51	133.7	28.0	8.0	Frt.	4	110	1907	Astoria, Oreg.	Astoria, Oreg.
205169		St. p.	† JULIA L.....	7,908	5,030	436.6	57.2	28.0	Fer.	42	4,000	1908	Seattle, Wash.	St. Michael, Alaska.
214677	LGPW	St. s.	† JULIA C. FLANNERY.....	37	25	67.8	16.0	7.1	Tow.	3	25	1874	Albany, N. Y.	New York, N. Y.
105559		St. s.	† Julia C. Moran.....	39	19	67.0	16.0	6.3	Tow.	3	200	1871	Philadelphia, Pa.	Do.
95126		St. s.	† Julian J. Fleetwood.....	42	21	70.6	14.6	6.5	Tow.	7	125	1896	Hertford, N. G.	Newport News, Va.
211462		St. p.	† Julia Belle Swain.....	397	250	169.1	34.4	5.5	Pas.	20	650	1913	Santa Rosa, Fla.	Peoria, Ill.
85780		St. s.	† Juliette.....	28	19	69.2	16.8	5.6	Pas.	3	45	1883	Oswego, N. Y.	New York, N. Y.
77089		St. s.	† Julius Elbert.....	42	21	60.0	15.0	5.6	Tow.	6	200	1893	Biloxi, Miss.	New Orleans, La.
157476		St. p.	† Julius Fleischman.....	564	365	155.0	32.0	6.0	Frt.	5	599	1897	Jeffersonville, Ind.	Louisville, Ky.
202152		St. p.	† Julius F. Silber.....	60	69	101.8	21.3	3.7	Pas.	20	60	1905	Herrmann, Mo.	Omaha, Neb.
210773		St. p.	† JULIUS S. WALSH.....	570	490	169.0	50.0	7.0	Fer.	7	1,000	1912	Jeffersonville, Ind.	St. Louis, Mo.
207607		St. s.	† June.....	28	19	61.0	14.5	6.0	Pas.	4	85	1910	Chenega, Alaska.	Cordova, Alaska.
77274	KNFH	St. s.	† JUNIATA.....	8,465	2,637	310.0	42.0	16.0	Frt.	44	2,500	1897	Wilmington, Del.	Baltimore, Md.
77413		St. p.	† Juniata.....	160	95	135.0	24.0	4.0	Tow.	14	475	1900	Elizabeth, Pa.	Pittsburgh, Pa.
201768		St. s.	† JUNIATA.....	4,333	2,619	346.0	45.0	28.0	Frt.	44	3,000	1905	Cleveland, Ohio.	Buffalo, N. Y.
75490		St. s.	† Juniper.....	23	11	56.6	13.8	4.5	Tow.	6	60	1873	Norfolk, Va.	Norfolk, Va.
76024		St. s.	† Juno.....	84	42	78.5	18.1	9.3	Tow.	7	350	1878	Camden, N. J.	Philadelphia, Pa.
76047		St. s.	† Juno.....	80	40	83.5	18.4	8.5	Tow.	0	145	1879	do.	New Orleans, La.
136428		St. s.	† Juno.....	75	37	74.0	18.5	8.9	Tow.	0	300	1894	Boston, Mass.	Boston, Mass.
77458		St. s.	† JUPITER.....	3,719	2,769	346.0	48.0	28.0	Frt.	20	1,450	1901	Lorain, Ohio.	Cleveland, Ohio.
207631		St. s.	† Jupiter.....	29	17	61.5	16.5	7.5	Fsh.	6	80	1910	Erie, Pa.	Erie, Pa.
220107	LWQB	St. s.	† Junitor.....	539	368	154.7	30.0	10.7	Tow.	13	1,400	1920	Brooklyn, N. Y.	New York, N. Y.
214026	LFWK	St. s.	† JUSTIN.....	2,321	1,779	277.0	39.0	19.9	Frt.	25	1,000	1891	Middleboro, England.	Do.
219951	LWKH	St. s.	† JUVIANY.....	2,309	1,440	251.0	43.6	22.2	Frt.	42	1,200	1920	Wyandotte, Mich.	Detroit, Mich.
216800	LJGS	St. s.	† K. I. LUCKENBACH.....†	7,882	5,007	446.0	66.1	27.8	Frt.	48	4,000	1917	Quincy, Mass.	New York, N. Y.
213019		St. p.	† K. L. Ames.....	184	156	110.0	29.8	5.4	Fsh.	3	275	1915	Seattle, Wash.	Seattle, Wash.
221174	MCQS	St. s.	† K. R. KINGSBURY.....†	7,251	4,425	440.0	58.2	33.1	Tnk.	40	3,300	1921	Alameda, Calif.	San Francisco, Calif.
207655		St. p.	† K & I.....	36	38	68.0	18.6	4.0	Fer.	6	160	1910	Hawesville, Ky.	Louisville, Ky.
161082	KMQV	St. s.	† Kadlak.....	114	58	100.0	22.5	9.7	Frt.	27	350	1896	Alameda, Calif.	San Francisco, Calif.
161107	KNI, P	St. y.	† Kaloda.....	79	47	96.4	15.4	8.3	Yet.	12	120	1898	Boston, Mass.	Buffalo, N. Y.
210175	LTMW	St. s.	† KALEEN.....	427	187	142.0	27.6	14.8	Tow.	19	850	1919	Superior, Wis.	Philadelphia, Pa.
206874		St. y.	† Kalltan.....	195	195	135.0	32.0	4.5	Yet.	12	300	1909	Rock Island, Ill.	Chicago, Ill.
14420		St. s.	† Kalkaska.....	679	555	178.0	33.8	15.5	Frt.	13	635	1884	St. Clair, Mich.	Port Huron, Mich.
217458	L, PQD	St. s.	† KAMESIT.....†	6,070	4,412	402.6	53.0	32.0	Frt.	8	2,200	1918	Oakland, Calif.	San Francisco, Calif.

† Formerly st. s. Edward Annan.
† Formerly st. s. Caroline M. Wade.
† Formerly st. s. Walter A. Luckenbach.
† Formerly st. s. Joseph F. Bellows.
† Formerly st. s. U. S. S. Joseph F. Bellows.
† Formerly st. s. Lizzie Wyman.
† Formerly st. s. Ivanhoe.
† Formerly st. s. N. Y. Central Lig. Co. No. 8.
† Formerly st. s. New York Central No. 8.
† W. A. Sherman.

† Formerly *st. p. Louisa.
† Formerly st. s. A. W. Smith.
† Formerly st. s. M. G. Hoolbrook.
† Formerly st. s. Manchester.
† Formerly st. s. Picayune.
† Formerly st. y. Cavalier.
† Formerly st. s. Alexander Barkley.
† Formerly st. s. Henry Wellman.
† Formerly st. p. Charles E. Cessna.

† Formerly st. y. George H. Haselton.
† Formerly *st. p. Dolphin No. 2.
† Formerly *st. p. Harry Anderson.
† Formerly st. s. Erasmus Baldwin.
† Formerly (a British st. s. Justin.
† Formerly (b U. S. N. fuel ship Justin.
† Formerly st. s. 264.
† Composite.

MERCHANT STEAM VESSELS OF THE UNITED STATES—Continued.

Official No.	Signal letters.	Rig.	Name of vessel.	Gross tonnage.	Net tonnage.	Length.	Breadth.	Depth.	Service.	Crew.	Indicated horsepower.	When built.	Where built.	Home port (where permanent document issued).
K.														
211001	LCTP	St. s.	KANAK	234	121	110.8	25.4	9.8	Frt.	8	275	1913	Alameda, Calif.	San Francisco, Calif.
216817	St. s.	Kanawha	245	105	167.2	26.0	5.0	Tow.	14	1,000	1918	Charleston, W. Va.	Pittsburgh, Pa.
206859	St. s.	KANGAROO	181	123	100.2	28.6	10.5	Frt.	7	400	1912	Port Richmond, N. Y.	New York, N. Y.
217356	LPFH	St. s.	Kangl	2,573	1,507	266.6	46.2	23.9	Frt.	42	1,400	1918	Vancouver, Wash.	Seattle, Wash.
5848	St. s.	Kansas	935	588	185.5	33.3	12.6	Pas.	45	750	1870	Cleveland, Ohio.	Duluth, Minn.
222830	*St. p.	Karlina	118	118	99.7	23.0	3.6	Tow.	9	135	1922	Madison, Ind.	Cincinnati, Ohio.
161136	St. s.	Katahdin	44	25	63.6	17.6	8.3	Tow.	7	150	1899	Seattle, Wash.	Seattle, Wash.
203425	KVNW	St. s.	KATADIN	2,096	2,155	275.9	40.1	19.5	Frt.	27	1,000	1906	Philadelphia, Pa.	New York, N. Y.
161116	St. p.	KATE ADAMS	595	555	240.0	40.0	6.0	Pas.	20	1,350	1898	Jeffersonville, Ind.	Memphis, Tenn.
161021	St. s.	Kate Buckley	21	10	47.0	13.4	6.0	Tow.	7	60	1891	Brooklyn, N. Y.	Newark, N. J.
14374	St. s.	Kate Jones	122	61	102.5	20.0	10.6	Tow.	7	300	1879	Camden, N. J.	Toledo, Ohio.
14461	St. s.	Kate O. Stevens	85	57	85.0	25.5	6.8	Ovs.	8	215	1887	Stratford, Conn.	New York, N. Y.
161201	St. s.	Katherine	44	30	78.0	16.6	8.0	Tow.	8	150	1902	Orange, Tex.	Port Arthur, Tex.
205002	KWNB	St. s.	Katherine	531	292	160.4	36.0	12.5	Frt.	18	400	1908	Fairhaven, Calif.	San Francisco, Calif.
208218	*St. p.	Katherine	73	73	117.7	21.6	4.6	Tow.	5	95	1910	Gulld; Tenn.	Pittsburgh, Pa.
210902	LCST	St. s.	Katherine Donovan	993	592	199.3	41.6	14.6	Frt.	24	800	1913	North Bend, Ore.	San Francisco, Calif.
107435	St. s.	Katherine Roberts	117	80	81.3	22.0	9.6	Tow.	4	475	1899	Athens, N. Y.	New York, N. Y.
81445	St. s.	Kathleen Tracy	99	49	75.5	21.9	9.6	Tow.	10	400	1893	Wilmington, Del.	Do.
214003	*St. p.	Kathryn E. Nugent	20	20	60.0	12.0	5.7	Tow.	4	80	1916	Jeffersonville, Ind.	Louisville, Ky.
161033	St. s.	Katie	89	45	86.3	20.0	9.0	Tow.	7	250	1892	Baltimore, Md.	Norfolk, Va.
14418	St. s.	Katie Volgt	18	9	50.0	13.0	5.5	Tow.	2	25	1883	Wilmington, Del.	Philadelphia, Pa.
216090	LJVN	St. s.	KATHINA LUCKENBACH	7,822	4,951	446.0	56.1	27.8	Frt.	45	4,500	1918	Quincy, Mass.	New York, N. Y.
14405	St. s.	Katy	93	42	70.0	18.4	8.5	Tow.	7	87	1868	San Francisco, Calif.	Seattle, Wash.
216319	LTWQ	St. s.	KAYSIEKA	5,989	3,709	400.7	54.2	30.4	Frt.	45	3,000	1919	Harriman, Pa.	Philadelphia, Pa.
180127	St. p.	Keansburg	498	259	173.5	29.1	9.0	Pas.	7	1,000	1878	Chelsea, Mass.	Perth Amboy, N. J.
116963	St. s.	Kearny	148	67	93.0	27.3	7.6	Frt.	5	150	1900	Tottenville, N. Y.	Newark, N. J.
219275	LTSW	St. s.	KEARNY	6,517	4,045	395.5	55.0	31.4	Frt.	54	2,500	1919	Kearny, N. J.	Do.
161055	St. s.	Keatsarge	16	8	55.0	12.0	5.2	Fsb.	2	65	1894	Boston, Mass.	Providence, R. I.
161061	St. s.	KEARSARGE	3,092	2,721	328.0	44.2	23.0	Frt.	20	1,600	1894	Chicago, Ill.	Duluth, Minn.
161222	St. s.	Keoughton	80	29	79.6	21.2	6.6	Ovs.	8	125	1903	Pocomoke City, Md.	Newport News, Va.
202921	KVGS	St. s.	Keoch	229	166	136.0	22.8	8.0	Plt.	15	250	1871	Buffalo, N. Y.	Port Arthur, Tex.
214259	St. s.	Keelers Bay	29	21	64.7	14.6	4.2	Msc.	1	40	1916	South Hero, Vt.	Burlington, Vt.
21416	HQGT	St. s.	Keohoe Brothers	172	128	107.5	29.0	6.8	Tow.	6	300	1861	Glenwood, N. Y.	New York, N. Y.
220686	MBQK	St. s.	KEOSAUKEE	5,124	3,558	391.8	51.3	28.8	Tnk.	84	2,500	1920	Wilmington, Del.	Wilmington, Del.
212301	St. s.	KELLEY ISLAND	1,871	1,414	155.0	38.0	11.0	Frt.	15	924	1914	Lorain, Ohio.	Sandusky, Ohio.
215858	St. p.	KELLOGG	1,778	1,178	303.0	46.0	9.8	Frt.	18	1,200	1898	McKees Rocks, Pa.	St. Louis, Mo.
203394	KVNO	St. y.	KEHTON	185	106	123.4	20.0	40.7	Yot.	13	600	1906	Boston, Mass.	New York, N. Y.
219919	LWJF	St. s.	KEHUKU	5,107	3,641	391.8	51.3	28.8	Tnk.	38	2,500	1920	Wilmington, Del.	Wilmington, Del.
217777	LQKP	St. s.	KEKETICUT	6,072	3,740	402.6	53.0	32.0	Frt.	40	2,800	1918	Oakland, Cal.	San Francisco, Calif.
202364	St. s.	Keimere	118	80	101.5	20.8	9.4	Tow.	8	350	1905	Baltimore, Md.	Philadelphia, Pa.
77508	*St. p.	Kenneth Dillman	71	71	114.2	21.6	3.4	Tow.	12	100	1901	Parkersburg, W. Va.	St. Louis, Mo.
210162	St. s.	KENOSHA	72	38	68.7	17.0	11.0	Tow.	4	360	1912	Cleveland, Ohio.	Duluth, Minn.
222837	St. s.	Kenosha	763	519	142.5	30.5	16.2	Frt.	31	800	1910	Sturgeon Bay, Wis.	Kenosha, Wis.
219408	LVDN	St. s.	Kenosha	4,993	3,033	390.0	54.2	27.8	Frt.	43	2,500	1920	Hog Island, Pa.	Philadelphia, Pa.
208320	St. s.	Kenington	78	53	73.6	19.9	8.3	Dg.	8	150	1911	West New Brighton, N. Y.	Do.
207489	LBMV	St. s.	KENTUCKIAN	6,395	3,975	414.5	53.7	28.1	Frt.	38	2,000	1910	Eparrows Point, Md.	New York, N. Y.
106036	St. s.	Kentucky	86	43	77.1	10.4	13.0	Tow.	8	600	1881	Chicago, Ill.	Do.
204679	*St. p.	Kentucky	378	378	185.0	33.0	5.0	Pas.	20	155	1907	Madison, Ind.	Louisville, Ky.
187878	St. s.	Keeran Flannery	111	111	138.0	30.0	4.0	Pas.	8	300	1907	Wabasha, Minn.	Des Moines, Iowa.
219794	LWVH	St. s.	KERONKSON	4,788	2,920	377.0	52.0	26.8	Frt.	51	2,500	1920	Shooters Island, N. Y.	New York, N. Y.
215616	LHVN	St. s.	KEBMIT	6,640	4,119	471.1	59.1	28.9	Frt.	60	4,000	1912	Vegassack, Germany.	Do.
107694	St. s.	Kernito	33	23	54.1	15.2	6.7	Tow.	5	200	1894	Athens, N. Y.	Do.
161119	KNWB	St. s.	KERSHAW	2,741	1,654	282.0	42.0	16.2	Frt.	40	3,100	1899	Wilmington, Del.	Baltimore, Md.
218727	LSJQ	St. s.	KESHERA	427	187	142.0	27.5	14.8	Tow.	21	850	1919	Superior, Wis.	Philadelphia, Pa.
161027	St. y.	Kestrap	21	14	59.0	12.3	5.2	Yot.	2	50	1892	Charlestown, Mass.	New York, N. Y.
136740	KQGI	St. s.	KESTRIKAN	2,373	1,679	237.5	42.0	23.4	Frt.	1	900	1899	Lorain, Ohio.	Do.
218740	LAKH	St. s.	KEWANEE	3,550	2,125	318.4	46.0	23.6	Tnk.	44	1,800	1919	Elizabeth, N. J.	San Francisco, Calif.
161165	St. s.	Kewanna	95	65	95.0	24.0	8.4	Frt.	4	90	1900	Kewanna, Pa.	Port Huron, Mich.
81740	*St. p.	Keystone	98	98	121.0	24.0	4.0	Tow.	12	246	1901	Brownsville, Pa.	Pittsburgh, Pa.
161014	St. s.	KEYSTONE	94	54	87.5	19.0	11.0	Tow.	8	650	1891	Buffalo, N. Y.	New York, N. Y.
14478	St. s.	Kickemutt	24	16	52.5	17.4	4.7	Frt.	3	40	1888	Noank, Conn.	Do.

1 Formerly st. s. Claltron.

1 Formerly st. s. James L. Morgan.

1 Formerly st. s. Champlain.

1 Formerly st. s. City of Charlevoix.

1 Formerly st. s. Kate Jones.

1 Formerly st. s. San Ramon.

1 Formerly st. s. General Ayres.

1 Formerly st. s. Arthur W. Palmer.

1 Formerly st. s. Catherine Moran.

1 Formerly st. s. Wallace B. Flint.

1 Formerly st. s. Coleraine.

1 Formerly U. S. S. Katy.

1 Formerly st. p. Nantasket.

1 Formerly st. s. S. B. Green.

1 Formerly st. s. U. S. R. C. Alexander Hamilton.

1 Formerly st. s. Hamilton.

1 Formerly st. s. Pilot.

1 Formerly st. s. Roslyn.

1 Formerly st. s. Towanda.

1 Formerly st. s. Active.

1 Formerly st. s. John S. Summers.

1 Formerly st. p. D. T. Fleisher.

1 Formerly st. s. Alpha.

1 Formerly st. s. David B. Dearborn.

1 Formerly st. s. Gorman st. s. Elsass.

1 Formerly st. s. Apolles.

1 Formerly st. s. Arthur.

1 Formerly st. s. Keran Flannery.

1 Formerly st. s. Edna Aldrich.

1 Formerly st. s. Eureka.

1 Formerly st. p. W. C. Jutte.

MERCHANT STEAM VESSELS OF THE UNITED STATES—Continued.

Official No.	Signal letters.	Rig.	Name of vessel.	Gross tonnage.	Net tonnage.	Length.	Breadth.	Depth.	Services.	Crew.	Indicated horsepower.	When built.	Where built.	Home port (where permanent document issues).
209401	LCGD	St. s.	KILAUEA.....	1,338	806	240.6	36.1	17.0	Pas.	45	2,600	1911	San Francisco, Calif.	Honolulu, Hawaii.
214232		St. s.	Kill Van Kull.....	364	320	177.2	30.6	8.5	Frt.	8	300	1916	South Bound, N. Y.	Port Amboy, N. J.
219061	LRDF	St. s.	Kinma.....	2,550	1,512	280.5	48.0	24.1	Frt.	46	1,400	1919	Benicia, Calif.	San Francisco, Calif.
161187	KQBP	St. s.	King Dave.....	976	772	185.0	33.0	16.0	Pas.	64	650	1887	Philadelphia, Pa.	Honolulu, Hawaii.
107755		St. s.	Kinetic.....	98	87	80.4	20.4	7.0	Wld.	4	100	1907	Saugatuck, Mich.	Milwaukee, Wis.
205668		St. s.	King Philip.....	94	55	78.0	21.0	9.8	Frt.	8	250	1908	Noank, Conn.	New York, N. Y.
161039		St. s.	Kingfisher.....	279	197	128.3	21.3	8.0	Pas.	10	600	1883	Bath, Me.	Boston, Mass.
161141		St. s.	Kingfisher.....	22	15	45.0	13.0	4.5	Tow.	3	80	1900	San Francisco, Calif.	Seward, Alaska.
161217	KRWG	St. s.	KINGFISHER.....	301	152	130.0	24.0	14.5	Tow.	20	630	1902	do	New York, N. Y.
219306	LWVJ	St. s.	KINGFISHER.....	414	209	139.4	25.2	14.2	Fsh.	21	500	1919	Savannah, Ga.	Rockland, Me.
157607		St. s.	Kingston.....	171	118	93.0	24.5	6.7	Pas.	5	30	1901	Tacoma, Wash.	Seattle, Wash.
161198		St. s.	Kingston.....	78	53	74.7	22.8	7.2	Fsh.	6	125	1902	Kennebunk Port, Me.	Providence, R. I.
201932		St. p.	KINSEB.....	62	62	91.6	22.8	3.9	Tow.	8	160	1905	Dubuque, Iowa.	Memphis, Tenn.
215375	LIINE	*St. s.	KIOWA.....	2,039	1,263	251.0	43.5	20.0	Frt.	28	1,200	1917	Cleveland, Ohio.	New York, N. Y.
220780	MBTH	*St. s.	KIOWA.....	2,309	1,440	251.0	43.6	22.2	Frt.	21	1,200	1920	Wyandotte, Mich.	Detroit, Mich.
219039	LRCP	St. s.	KISHACOQUILLAS.....	5,039	3,046	390.0	54.2	27.6	Tnk.	42	2,500	1919	Hog Island, Pa.	Philadelphia, Pa.
161125	KRTD	St. y.	KISMET.....	146	71	117.0	18.5	11.0	Yot.	12	700	1899	Wilmington, Del.	New York, N. Y.
218185	LRJM	St. s.	KISNOF.....	5,874	4,536	410.5	54.2	27.0	Frt.	57	2,800	1919	Portsmouth, N. H.	Portsmouth, N. H.
222639		St. s.	Kittanning.....	148	100	79.1	20.0	6.6	Pas.	3	260	1922	New Baltimore, N. Y.	New York, N. Y.
218698	LSiik	St. s.	KITTEGAUN.....	5,989	3,707	400.7	54.2	30.4	Frt.	48	3,000	1919	Harriman, Pa.	Philadelphia, Pa.
161056		St. s.	Kltsap II.....	258	149	140.6	25.0	7.3	Pas.	10	2,200	1916	Portland, Oreg.	Seattle, Wash.
161209		St. s.	Klitle D.....	20	14	53.9	12.4	4.4	Fsh.	2	30	1902	Buffalo, N. Y.	Buffalo, N. Y.
155212		St. s.	Kitty Hunter.....	15	10	64.0	10.5	3.8	Pas.	3	75	1893	Chicago, Ill.	Erie, Pa.
25516		St. p.	Kitty Knight.....	238	196	136.0	22.0	6.0	Pas.	20	312	1860	Greenpoint, N. Y.	Baltimore, Md.
222803		*St. p.	KIWANIS.....	142	142	140.0	29.0	4.9	Frt.	9	175	1923	Dubuque, Iowa.	Dubuque, Iowa.
217726	LQHK	St. s.	Klmanth.....	3,020	1,765	272.8	46.1	24.1	Frt.	48	1,400	1919	Astoria, Oreg.	Astoria, Oreg.
205787		St. s.	Klhyani.....	125	55	89.6	22.0	9.6	Tow.	4	300	1908	Bandon, Oreg.	Marshfield, Oreg.
161100		St. s.	Klondike.....	40	27	59.5	16.4	7.2	Tow.	5	20	1896	Tuckerton, Pa.	Key West, Fla.
222019		*St. p.	Klondyke.....	406	242	120.8	27.5	5.8	Pas.	12	190	1898	Dutch Harbor, Alaska.	St. Michael, Alaska.
14292		St. s.	Knappton.....	76	35	78.2	19.8	7.4	Tow.	5	225	1903	Portland, Oreg.	Astoria, Oreg.
203772	KVSM	St. s.	Knickerbocker.....	123	61	103.2	23.9	9.4	Tow.	7	75	1873	Philadelphia, Pa.	Wilmington, Del.
14405		St. s.	Knickerbocker.....	310	192	130.0	32.9	10.0	Frt.	6	600	1907	Noank, Conn.	New York, N. Y.
218207	LHKF	St. s.	Knight Templar.....	38	19	62.1	16.7	7.4	Tow.	4	275	1890	Milwaukee, Wis.	Milwaukee, Wis.
212587	MDGN	St. s.	KNOXVILLE.....	3,283	2,001	324.0	46.2	25.0	Frt.	37	1,600	1919	Newark, N. J.	Newark, N. J.
145960		St. s.	KNOXVILLE CITY.....	5,056	3,450	424.2	58.2	26.5	Frt.	57	3,600	1921	Chickasaw, Ala.	New York, N. Y.
209769	LCHT	*St. p.	Kochaleno.....	127	67	100.4	21.5	5.0	Frt.	8	200	1903	Wilmington, N. C.	Wilmington, N. C.
220509	LTGD	St. s.	KODIAK.....	148	101	100.0	19.2	12.4	Whl.	10	375	1912	Seattle, Wash.	Seattle, Wash.
210607	LMHG	St. s.	KOOTENAI.....	3,545	2,174	324.0	48.2	25.0	Frt.	37	1,500	1919	Newark, N. J.	Newark, N. J.
221891		St. y.	KOONYK.....	48	28	76.0	11.8	7.1	Yot.	4	600	1918	Bristol, R. I.	Philadelphia, Pa.
161208	KRSC	*St. p.	KOSCIUSZKO.....	4,986	3,085	370.4	52.3	27.0	Frt.	44	3,000	1918	Sparrows Point, Md.	New York, N. Y.
207780	LDPT	St. s.	Kosmosdalo.....	140	140	133.0	24.0	4.6	Tow.	10	225	1923	Madison, Ind.	Evansville, Ind.
219429	LRPG	St. s.	KROONLAND.....	11,932	7,055	680.0	60.2	21.2	Pas.	257	9,200	1902	Philadelphia, Pa.	New York, N. Y.
161140	KPSM	St. s.	KULSHAN.....	926	673	160.3	32.0	20.7	Pas.	24	1,250	1910	Seattle, Wash.	Seattle, Wash.
		St. s.	KUWA.....	3,019	1,752	272.9	45.1	24.1	Frt.	49	1,400	1918	Portland, Oreg.	Portland, Oreg.
		St. s.	KVICHAK.....	1,083	610	200.2	36.5	16.0	Pas.	23	1,000	1900	do	San Francisco, Calif.
L.														
140618		St. s.	L. Birkhead.....	55	38	66.0	16.5	9.7	Tow.	7	290	1883	Toledo, Ohio	Milwaukee, Wis.
92178		St. s.	L. A. Dempsey.....	41	20	62.5	15.9	6.8	Frt.	4	250	1890	Philadelphia, Pa.	Philadelphia, Pa.
205129		St. s.	L. C. Sabin.....	98	34	74.0	20.0	11.6	Tow.	13	800	1908	Chicago, Ill.	Duluth, Minn.
213331		St. s.	L. C. Ward.....	37	25	61.0	18.5	3.7	Frt.	2	40	1915	Vanceboro, N. O.	New Bern, N. C.
223538		St. s.	L. D. POTTER.....	258	131	113.5	21.0	11.7	Tow.	12	650	1910	Philadelphia, Pa.	Wilmington, N. C.
141349		*St. p.	L. E. PATTON.....	94	92	126.0	24.5	4.5	Tow.	12	135	1894	Dubuque, Iowa.	New Orleans, La.
211657		St. s.	L. E. Thompson.....	22	15	60.0	14.3	4.7	Frt.	2	125	1913	Portland, Oreg.	Portland, Oreg.
209605		*St. p.	L. G. Neal.....	43	43	80.1	22.1	3.3	Tow.	11	40	1912	Des Arc, Ark.	St. Louis, Mo.
202601		St. c.	L. H. MARRERO.....	163	163	118.0	53.0	7.5	Frt.	9	260	1905	Jeffersonville, Ind.	New Orleans, La.
210989	LNCQ	St. s.	L. J. DRAKE.....	6,693	4,796	419.6	67.2	30.0	Tnk.	41	3,000	1918	Seattle, Wash.	New York, N. Y.
110269		St. s.	L. L. Barth.....	683	491	183.0	35.0	13.8	Frt.	14	355	1889	West Bay City, Mich.	Chicago, Ill.
220153		St. s.	L. M. BOWERS.....	8,292	0,436	580.0	60.2	27.8	Frt.	32	2,300	1920	Lorain, Ohio	Duluth, Minn.
141320		St. s.	L. P. SMITH.....	73	36	67.0	18.2	9.1	Tow.	4	300	1894	Cleveland, Ohio.	do
141584		St. p.	L. S. THORNE.....	1,217	1,217	304.0	57.0	7.3	Pas.	20	980	1898	Dubuque, Iowa.	New York, N. Y.
141817	KBIJ	St. s.	L. Y. Schermerhorn.....	181	123	98.3	22.7	11.4	Tow.	12	550	1903	Camden, N. J.	Philadelphia, Pa.
206116		St. s.	LABELLE.....	6,407	4,870	504.0	54.0	30.0	Frt.	25	1,760	1909	Lorain, Ohio	Cleveland, Ohio.
213909	LFSV	St. s.	LA BREA.....	6,665	4,157	435.0	56.2	33.7	Tnk.	38	2,650	1916	San Francisco, Calif.	Los Angeles, Calif.
221101		*St. p.	LA BELLE.....	310	228	118.5	28.4	5.6	Tow.	21	700	1921	Jeffersonville, Ind.	Pittsburgh, Pa.
209612		*St. p.	La Center.....	67	04	05.0	16.8	3.1	Frt.	1	50	1912	La Center, Wash.	Portland, Oreg.
219245	LTRN	St. s.	LA GROSSE.....	2,006	1,012	251.0	43.6	20.2	Frt.	33	1,600	1919	Duluth, Minn.	Duluth, Minn.
201210		St. s.	La Feliz.....	102	48	72.0	18.0	9.0	Frt.	2	200	1901	Newhall, Wash.	San Francisco, Calif.
222120		St. s.	La Paloma.....	32	21	69.8	13.3	5.3	Pas.	2	100	1922	Clinton, Wash.	Seattle, Wash.
221103	MCNJ	St. s.	LA PLACENTIA.....	8,272	5,107	440.4	58.2	32.8	Tnk.	42	3,300	1921	Los Angeles, Calif.	Los Angeles, Calif.
221091	MDGK	St. s.	LA PURISIMA.....	5,091	3,033	392.3	51.2	30.4	Tnk.	33	2,800	1921	do	do

1 Formerly Hawaiian st. s. Kinau.

2 Formerly st. s. Addie Wade.

3 Formerly st. s. Henry G. Crew.

4 Formerly st. s. De fiance.

5 Formerly *st. p. May Stewart.

6 Formerly st. s. Osceola.

7 Formerly st. p. Van Corlear the Trumpeter.

8 Formerly U. S. A. Major Guy Howard.

9 Formerly U. S. Eng. Knickerbocker.

10 Formerly *st. p. a Tar Heel.

11 Formerly st. p. b Farmer.

12 Formerly st. s. Cape Lookout.

13 Formerly st. s. Mascot.

14 Formerly U. S. Q. M. C. st. s. General George H. Weeks.

15 Formerly st. s. E. S. Wilhelm.

16 Formerly st. s. Islander.

MERCHANT STEAM VESSELS OF THE UNITED STATES—Continued.

Official No.	Signal letters.	Rtg.	Name of vessel.	Gross tonnage.	Net tonnage.	Length.	Breadth.	Depth.	Service.	Crew.	Indicated horsepower.	When built.	Where built.	Home port (where permanent document issues).
141050		St. s.	LA SALLE	1,935	1,596	266.0	38.0	19.0	Frt.	22	735	1890	Cleveland, Ohio	Duluth, Minn.
213149		St. s.	LA SALLE	98	49	75.0	20.0	12.5	Tow.	4	400	1915	Ashtabula, Ohio	Chicago, Ill.
222332		St. s.	LA SALLE	677	334	161.6	54.9	15.9	Fer.	22	1,700	1922	Toledo, Ohio	Detroit, Mich.
218865	LSRD	St. s.	LABETTE	4,989	3,051	390.0	54.2	27.6	Frt.	35	2,200	1919	Hog Island, Pa.	Philadelphia, Pa.
140930	KJFD	St. s.	LACKAWANNA	1,973	1,179	260.0	39.2	21.6	Frt.	19	800	1888	Cleveland, Ohio	Pensacola, Fla.
202552		St. s.	LACKAWANNA	857	583	177.2	39.0	15.8	Fer.	7	1,400	1805	Wilmington, Del.	New York, N. Y.
219673		St. s.	Lackawanna	181	123	94.2	25.0	13.2	Tow.	11	450	1919	Nyaack, N. Y.	Do.
219048	LTOB	St. s.	L A C K A W A N N A BRIDOE.	3,545	2,174	324.0	46.2	25.0	Frt.	37	1,500	1919	Newark, N. J.	Newark, N. J.
218780	LSNK	St. s.	LACKAWANNA VALLEY.	3,299	2,007	324.0	46.2	24.0	Frt.	37	1,500	1910do.....	Do.
208474		St. s.	Lady Alyce	8	5	39.0	10.0	3.4	Fsh.	1	30	1909	Poulsbo, Wash.	Seattle, Wash.
141394		St. s.	Lady Jane	21	14	54.5	12.7	5.9	Tow.	5	1895	Charlevoix, Mich.	New Orleans, La.
221597	MDCS	St. s.	Lafayette	173	118	94.3	25.3	13.1	Tow.	8	550	1919	Sharptown, Md.	New York, N. Y.
218790	LSNM	St. s.	LAFCOMO	5,562	3,434	390.0	54.2	27.6	Frt.	43	2,500	1919	Hog Island, Pa.	Philadelphia, Pa.
210660		St. p.	Lafourche	180	99	111.4	24.5	4.5	Tow.	12	200	1913	Lookport, La.	New Orleans, La.
141432		St. s.	LAGONDA	3,647	3,017	375.6	45.8	23.3	Frt.	19	1,250	1896	West Bay City, Mich.	Cleveland, Ohio
217095	LNJH	St. s.	LAKE AGOMAK	2,339	1,420	251.0	43.7	22.2	Frt.	25	1,200	1918	Superior, Wis.	Baltimore, Md.
210776	LMNQ	St. s.	LAKE AKKRA	2,367	1,437	250.5	43.8	22.2	Frt.	30	1,450	1918	Wyandotte, Mich.	Norfolk, Va.
218194	LKNH	St. s.	LAKE ALLEN	2,308	1,378	253.5	43.8	20.4	Frt.	35	1,200	1918	Ecorse, Mich.	New York, N. Y.
216926	LKWQ	St. s.	LAKE ALYDA	2,329	1,448	251.0	43.6	24.2	Frt.	33	1,200	1918	Cleveland, Ohio	Do.
218403	LKTO	St. s.	LAKE ANNETTE	2,177	1,287	259.5	43.7	20.4	Frt.	34	1,250	1918	Manitowoc, Wis.	Norfolk, Va.
217069	LNHD	St. s.	LAKE ARLINE	2,084	1,223	251.0	43.7	19.2	Frt.	27	1,200	1918	Superior, Wis.	Duluth, Minn.
216366	LMBR	St. s.	LAKE AURICE	2,353	1,429	251.0	43.7	22.2	Frt.	36	1,200	1918do.....	Do.
216999	LNDM	St. s.	LAKE BEACON	2,338	1,431	250.5	43.5	22.6	Frt.	48	1,000	1918	Chicago, Ill.	Chicago, Ill.
217230	LNTF	St. s.	LAKE BELMONA	2,350	1,418	250.5	43.6	22.2	Frt.	39	1,600	1918	Saginaw, Mich.	New York, N. Y.
210600	LMEF	St. s.	LAKE BENDON	2,308	1,445	250.5	43.8	22.2	Frt.	40	1,300	1918	Wyandotte, Mich.	Detroit, Mich.
216329	LRBH	St. s.	LAKE BENTON	2,018	1,248	251.0	43.5	20.0	Frt.	33	1,200	1918	Lorain, Ohio	New York, N. Y.
216814	LMQN	St. s.	LAKE BERDAN	2,342	1,413	250.5	43.5	22.6	Frt.	43	1,300	1918	Chicago, Ill.	Chicago, Ill.
216657	LMQW	St. s.	LAKE BLANCHETER	2,346	1,436	251.0	43.5	21.2	Frt.	33	1,200	1918	Cleveland, Ohio	New York, N. Y.
216659	LMHJ	St. s.	LAKE BLEUSOE	2,310	1,368	251.0	43.5	22.4	Frt.	36	1,200	1918	Buffalo, N. Y.	Norfolk, Va.
216915	LMBV	St. s.	LAKE BUCKEYE	2,358	1,431	250.5	43.5	22.6	Frt.	32	1,300	1918	Chicago, Ill.	Do.
216937	LJBG	St. s.	LAKE BUTLER	1,948	1,157	251.0	43.8	18.5	Frt.	50	300	1918	Wyandotte, Mich.	Detroit, Mich.
217155	LNPB	St. s.	LAKE CAHOON	2,339	1,465	251.0	43.6	22.2	Frt.	32	1,200	1918	Lorain, Ohio	Cleveland, Ohio
217207	LNBD	St. s.	LAKE CALISTOGA	2,379	1,447	250.5	43.7	22.5	Frt.	29	1,250	1918	Toledo, Ohio	New York, N. Y.
217264	LNWB	St. s.	LAKE CALICOON	2,379	1,447	250.5	43.7	22.5	Frt.	29	1,250	1918do.....	Do.
218007	LRBJ	St. s.	LAKE CANAVERAL	2,352	1,404	251.0	43.6	22.0	Frt.	34	1,400	1919	Saginaw, Mich.	Norfolk, Va.
218168	LRHV	St. s.	LAKE CANDELARIA	2,352	1,404	251.0	43.6	22.0	Frt.	40	1,400	1919do.....	New York, N. Y.
218395	LRBQ	St. s.	LAKE CANNONSBURG	2,352	1,404	251.0	43.6	22.0	Frt.	39	1,400	1919do.....	Norfolk, Va.
216295	LKJP	St. s.	LAKE CAPENS	2,026	1,200	251.0	43.5	20.0	Frt.	30	1,200	1918	Superior, Wis.	Duluth, Minn.
217309	LPVK	St. s.	LAKE CATHOON	2,319	1,418	251.0	43.6	22.2	Frt.	36	1,400	1918	Buffalo, N. Y.	Savannah, Ga.
216528	LMBV	St. s.	LAKE CATHERINE	2,016	1,193	252.0	43.5	18.9	Frt.	28	1,200	1918	Toledo, Ohio	New York, N. Y.
216001	LJVP	St. s.	LAKE CHARLES	2,013	1,245	251.0	43.5	20.0	Frt.	33	1,200	1918	Lorain, Ohio	Do.
216424	LKVO	St. s.	LAKE CHARLOTTE	2,239	1,341	253.5	43.5	22.5	Frt.	36	1,500	1918	Ashtabula, Ohio	Do.
217603	LPWN	St. s.	L A K E C H A R L O T T E S - VILLE.	2,364	1,437	251.0	43.7	22.1	Frt.	36	1,250	1910	Toledo, Ohio	Philadelphia, Pa.
216454	LKVR	St. s.	LAKE CHELAN	2,010	1,227	252.0	43.5	18.9	Frt.	38	1,200	1918do.....	Norfolk, Va.
216039	LJBK	St. s.	LAKE COMO	2,018	1,248	251.0	43.5	20.0	Frt.	33	1,200	1918	Lorain, Ill.	Cleveland, Ohio
216501	LMBD	St. s.	LAKE CONESUS	2,292	1,367	253.5	43.8	20.4	Frt.	48	1,250	1918	Ecorse, Mich.	Detroit, Mich.
217154	LNPO	St. s.	LAKE COFLEY	2,379	1,463	251.0	43.6	22.2	Frt.	32	1,200	1918	Lorain, Ohio	New York, N. Y.
216098	LJWV	St. s.	LAKE CRESCENT	2,054	1,261	247.2	43.5	18.9	Frt.	48	1,300	1918	Chicago, Ill.	New Orleans, La.
216168	LKMY	St. s.	LAKE CRYSTAL	2,308	1,378	253.5	43.8	20.4	Frt.	36	1,250	1918	Ecorse, Mich.	Norfolk, Va.
210981	LNGG	St. s.	LAKE DANCEY	2,323	1,407	251.0	43.7	22.2	Frt.	40	1,200	1918	Superior, Wis.	Duluth, Minn.
216483	LKWQ	St. s.	LAKE DARAGA	2,371	1,447	250.2	43.8	22.2	Frt.	48	1,300	1918	Wyandotte, Mich.	New York, N. Y.
210903	LMVQ	St. s.	LAKE DELANCEY	2,310	1,368	251.0	43.5	22.2	Frt.	37	1,200	1918	Buffalo, N. Y.	Norfolk, Va.
217110	LNKP	St. s.	LAKE DESHA	2,358	1,431	250.5	43.5	22.0	Frt.	30	1,300	1918	Chicago, Ill.	Chicago, Ill.
216991	LMTS	St. s.	LAKE DEVAL	2,320	1,463	251.0	43.5	24.2	Frt.	35	1,200	1918	Lorain, Ohio	Philadelphia, Pa.
216530	LMOH	St. s.	LAKE DUNCAN	2,367	1,471	251.0	43.7	24.2	Frt.	37	1,200	1918	Cleveland, Ohio	New York, N. Y.
216808	LMQH	St. s.	LAKE DYMER	2,357	1,429	251.0	43.7	22.2	Frt.	40	1,200	1918	Superior, Wis.	Duluth, Minn.
210717	LMJS	St. s.	LAKE ECKHART	2,337	1,432	251.0	43.5	21.2	Frt.	33	1,200	1918	Lorain, Ohio	New York, N. Y.
216790	LMPK	St. s.	LAKE EJKO	2,330	1,435	251.0	43.5	21.2	Frt.	36	1,200	1918do.....	Norfolk, Va.
216050	LJBR	St. s.	LAKE ELIZABETH	2,308	1,378	253.5	43.8	20.4	Frt.	48	1,500	1918	Ecorse, Mich.	Detroit, Mich.
218295	LRPJ	St. s.	LAKE ELK WATER	2,730	1,693	253.4	43.0	26.0	Frt.	12	1,600	1919do.....	New York, N. Y.
218100	LRFW	St. s.	LAKE ELKWOOD	2,730	1,693	253.4	43.8	26.0	Frt.	42	1,500	1919do.....	Detroit, Mich.
218713	LSJB	St. s.	LAKE ELLENDALE	3,074	1,658	253.4	43.8	26.0	Frt.	42	1,500	1919do.....	Do.
218448	LRVD	St. s.	LAKE ELLENORAH	2,681	1,692	253.4	43.0	26.0	Frt.	42	1,500	1919do.....	Do.
218897	LSGQ	St. s.	LAKE ELLERSLIP	2,674	1,658	253.4	43.8	26.0	Frt.	42	1,500	1919do.....	Haltmore, Md.
218806	LSFP	St. s.	LAKE ELLICOTT	2,674	1,658	253.4	43.8	26.0	Frt.	42	1,500	1919do.....	New Orleans, La.
218895	LSBN	St. s.	LAKE ELLIJAY	2,674	1,658	253.4	43.8	26.0	Frt.	42	1,500	1919do.....	Do.
210019	LTFB	St. s.	LAKE ELLITHORPE	2,674	1,658	253.4	43.8	26.0	Frt.	33	1,500	1919do.....	New York, N. Y.
210031	LTFH	St. s.	LAKE ELSBURY	2,674	1,658	253.4	43.8	26.0	Frt.	32	1,500	1919do.....	Norfolk, Va.
218959	LTIG	St. s.	LAKE ELSWORTH	2,674	1,658	253.4	43.8	26.0	Frt.	42	1,500	1919do.....	Detroit, Mich.
219201	LTGQ	St. s.	LAKE ELM DALE	2,674	1,658	253.4	43.8	26.0	Frt.	42	1,500	1919do.....	Do.
219032	LTGQ	St. s.	LAKE ELMHURST	2,674	1,658	253.4	43.8	26.0	Frt.	42	1,500	1919do.....	New York, N. Y.
219291	LTVN	St. s.	LAKE ELMONT	2,674	1,658	253.4	43.8	26.0	Frt.	42	1,500	1919do.....	Do.

1 Formerly st. s. Henry E. Gillen.

1 Formerly st. s. Woodbury.

1 Formerly st. s. Hauler.

1 Formerly st. s. Vulcan II.

MERCHANT STEAM VESSELS OF THE UNITED STATES—Continued.

Official No.	Signal letters.	Rig.	Name of vessel.	Gross tonnage.	Net tonnage.	Length.	Breadth.	Depth.	Service.	Crew.	Indicated horsepower.	When built.	Where built.	Home port (where permanent document issues).
219461	LVGS	St. s.	LAKE ELSFORD.....	2,674	1,658	253.4	43.8	26.0	Fr.	42	1,600	1910	Ecorse, Mich.	New York, N. Y.
219542	LVMF	St. s.	LAKE ELMWOOD.....	2,674	1,658	253.4	43.8	26.0	Fr.	42	1,600	1920	do.	Baltimore, Md.
218921	LSVT	St. s.	LAKE ELON.....	2,676	1,660	253.4	43.7	26.2	Fr.	32	1,600	1919	Ashtabula, Ohio	Do.
219044	LTFQ	St. s.	LAKE ELFUEBLO.....	2,674	1,664	253.4	43.7	26.2	Fr.	35	1,600	1919	do.	New York, N. Y.
219405	LVDH	St. s.	LAKE ELSAII.....	2,674	1,663	253.4	43.8	26.2	Fr.	35	1,600	1919	do.	Do.
216810	LMQR	St. s.	LAKE ELSINORE.....	2,330	1,435	251.0	43.5	24.2	Fr.	33	1,200	1918	Lorain, Ohio	Norfolk, Va.
219572	LVNG	St. s.	LAKE ELVA.....	2,674	1,663	253.4	43.8	26.2	Fr.	33	1,600	1920	Ashtabula, Ohio	Savannah, Ga.
219631	LVQR	St. s.	LAKE ELWIN.....	2,674	1,658	253.4	43.8	26.0	Fr.	42	1,600	1920	Ecorse, Mich.	Detroit, Mich.
218366	LKSD	St. s.	LAKE ENNIS.....	2,371	1,447	250.2	43.8	22.2	Fr.	48	1,800	1918	Wyandotte, Mich.	Boston, Mass.
218478	LRWH	St. s.	LAKE FABLUS.....	2,606	1,612	251.0	43.6	26.1	Fr.	32	1,600	1919	do.	New Orleans, La.
218430	LRVO	St. s.	LAKE FABYAN.....	2,606	1,612	251.0	43.6	26.1	Fr.	32	1,600	1919	do.	New York, N. Y.
218679	LRQM	St. s.	LAKE FAGUNDUS.....	2,606	1,612	251.0	43.0	26.1	Fr.	36	1,600	1919	do.	Detroit, Mich.
218640	LSFT	St. s.	LAKE FAIRFAX.....	2,606	1,612	251.0	43.6	26.1	Fr.	36	1,600	1919	do.	Baltimore, Md.
218680	LSQN	St. s.	LAKE FAIRLIE.....	2,606	1,612	251.0	43.6	26.1	Fr.	36	1,600	1919	do.	New Orleans, La.
219067	LPHD	St. s.	LAKE FAIRPORT.....	2,606	1,612	251.0	43.6	26.1	Fr.	32	1,600	1919	do.	New York, N. Y.
218694	LSHF	St. s.	LAKE PALAMA.....	2,606	1,609	251.0	43.0	26.6	Fr.	33	1,600	1919	Superior, Wis.	Do.
219414	LVDS	St. s.	LAKE FALUN.....	2,606	1,612	251.0	43.6	26.1	Fr.	35	1,600	1919	Wyandotte, Mich.	Do.
218708	LSHV	St. s.	LAKE FANBUSH.....	2,598	1,610	251.0	43.6	26.1	Fr.	27	1,500	1919	Lorain, Ohio	New Orleans, La.
219471	LVHF	St. s.	LAKE FANDANGO.....	2,606	1,612	251.0	43.6	26.1	Fr.	36	1,600	1919	Wyandotte, Mich.	Norfolk, Va.
219480	LVHP	St. s.	LAKE FANDON.....	2,606	1,612	251.0	43.6	26.1	Fr.	36	1,600	1919	do.	Detroit, Mich.
219110	LTHJ	St. s.	LAKE FANQUIER.....	2,602	1,613	251.0	43.6	26.1	Fr.	35	1,500	1919	Lorain, Ohio	Baltimore, Md.
218951	LSRV	St. s.	LAKE FANSDALE.....	2,598	1,609	251.0	43.6	26.1	Fr.	35	1,500	1919	do.	New York, N. Y.
218418	LTFP	St. s.	LAKE FARBERE.....	2,642	1,639	251.0	43.6	26.1	Fr.	32	1,600	1919	Cleveland, Ohio	Do.
218000	LSDO	St. s.	LAKE FARBER.....	2,638	1,634	251.0	43.6	26.1	Fr.	32	1,600	1919	do.	Do.
217822	LQNR	St. s.	LAKE FARESMAN.....	2,592	1,604	251.0	43.6	26.1	Fr.	34	1,500	1919	Wyandotte, Mich.	Do.
217297	LWNP	St. s.	LAKE FARGE.....	2,624	1,623	251.0	43.6	26.2	Fr.	32	1,600	1918	Cleveland, Ohio	Do.
218832	LSQT	St. s.	LAKE FARIBAUT.....	2,603	1,610	251.0	43.6	26.1	Fr.	32	1,600	1919	do.	Cleveland, Ohio
217458	LPNM	St. s.	LAKE FARISTELL.....	2,621	1,626	251.0	43.6	26.2	Fr.	32	1,600	1918	do.	New York, N. Y.
219064	LQGW	St. s.	LAKE FARLEY.....	2,599	1,615	251.0	43.6	26.1	Fr.	35	1,600	1919	do.	Cleveland, Ohio
218116	LRKQ	St. s.	LAKE FARLIN.....	2,581	1,577	251.0	43.6	26.0	Fr.	41	1,200	1919	Superior, Wis.	New Orleans, La.
218471	LRWO	St. s.	LAKE FARMINGDALE.....	2,643	1,634	251.0	43.6	26.1	Fr.	41	1,200	1919	do.	Duluth, Minn.
218559	LSGD	St. s.	LAKE FARRAGUT.....	2,606	1,609	251.0	43.6	26.2	Fr.	41	1,200	1919	do.	Do.
218692	LSKO	St. s.	LAKE FARRAR.....	2,606	1,609	251.0	43.6	26.6	Fr.	41	1,200	1919	do.	Do.
218882	LSRW	St. s.	LAKE FAULK.....	2,598	1,609	251.0	43.6	26.1	Fr.	35	1,600	1919	Lorain, Ohio	Cleveland, Ohio
219111	LWJK	St. s.	LAKE FAVONIA.....	2,592	1,613	251.0	43.6	26.1	Fr.	55	1,600	1919	do.	Do.
219182	LWNI	St. s.	LAKE FAXON.....	2,592	1,613	251.0	43.6	26.1	Fr.	35	1,600	1919	do.	New York, N. Y.
218760	LBNK	St. s.	LAKE FEAR.....	2,344	1,399	251.0	43.6	22.0	Fr.	40	1,400	1919	Saginaw, Mich.	Norfolk, Va.
219183	LWJN	St. s.	LAKE FELDEN.....	2,592	1,613	251.0	43.6	26.1	Fr.	30	1,600	1919	Lorain, Ohio	Cleveland, Ohio
219445	LVGO	St. s.	LAKE FENN.....	2,592	1,613	251.0	43.6	26.1	Fr.	35	1,600	1919	do.	New York, N. Y.
219574	LVNJ	St. s.	LAKE FEODORA.....	2,592	1,613	251.0	43.0	26.1	Fr.	35	1,600	1920	do.	Do.
219260	LTSF	St. s.	LAKE FERNALDA.....	2,595	1,613	251.0	43.0	26.1	Fr.	32	1,600	1919	Cleveland, Ohio	Cleveland, Ohio
218954	LFBQ	St. s.	LAKE FERNANDO.....	2,594	1,610	251.0	43.6	26.1	Fr.	35	1,600	1919	Buffalo, N. Y.	Philadelphia, Pa.
219186	LWNP	St. s.	LAKE FERRONA.....	2,598	1,615	252.0	43.0	26.1	Fr.	32	1,600	1919	Cleveland, Ohio	Do.
218330	LRGQ	St. s.	LAKE FESTINA.....	2,559	1,586	248.6	43.7	25.9	Fr.	35	1,600	1919	Toledo, Ohio	New York, N. Y.
218384	LRSG	St. s.	LAKE FESTUS.....	2,571	1,588	248.6	43.7	25.9	Fr.	28	1,600	1919	do.	Toledo, Ohio
218509	LSBO	St. s.	LAKE FIBRE.....	2,571	1,588	248.6	43.7	25.9	Fr.	32	1,600	1919	do.	New York, N. Y.
218767	LSMN	St. s.	LAKE FIELDING.....	2,571	1,588	248.6	43.7	25.9	Fr.	24	1,600	1919	do.	Toledo, Ohio
219003	LWDG	St. s.	LAKE FIFE.....	2,559	1,590	251.0	43.6	25.8	Fr.	32	1,600	1919	do.	Do.
219101	LWJO	St. s.	LAKE FIGART.....	2,559	1,586	251.0	43.6	25.8	Fr.	24	1,600	1919	do.	Norfolk, Va.
219115	LWJN	St. s.	LAKE FIGHTING.....	2,559	1,586	251.0	43.6	25.8	Fr.	24	1,600	1919	do.	Toledo, Ohio
218900	LSTR	St. s.	LAKE FISCUS.....	2,713	1,079	253.4	43.8	26.9	Fr.	33	1,600	1919	Superior, Wis.	New York, N. Y.
219112	LWJM	St. s.	LAKE FITCH.....	2,713	1,079	253.4	43.8	26.0	Fr.	33	1,600	1919	do.	Do.
219177	LWNO	St. s.	LAKE FITHIAN.....	2,686	1,665	253.4	43.8	26.3	Fr.	33	1,600	1919	do.	New Orleans, La.
219817	LWFT	St. s.	LAKE FLAG.....	2,686	1,665	253.4	43.8	26.3	Fr.	33	1,600	1920	do.	Philadelphia, Pa.
218805	LSYQ	St. s.	LAKE FLAGON.....	2,609	1,610	251.0	43.6	26.2	Fr.	41	1,600	1919	Duluth, Minn.	Norfolk, Va.
218831	LSQD	St. s.	LAKE FLAGSTAFF.....	2,609	1,610	251.0	43.6	26.2	Fr.	33	1,600	1919	do.	Duluth, Minn.
218832	LSQF	St. s.	LAKE FLAMBEAU.....	2,609	1,610	251.0	43.6	26.2	Fr.	32	1,600	1919	do.	Do.
219069	LTHG	St. s.	LAKE FLANDERS.....	2,609	1,610	251.0	43.6	26.2	Fr.	33	1,600	1919	do.	Do.
219068	LTHF	St. s.	LAKE FLATONIA.....	2,609	1,610	251.0	43.6	26.2	Fr.	33	1,600	1919	do.	Do.
219188	LWNR	St. s.	LAKE FLATTERY.....	2,609	1,610	251.0	43.6	26.2	Fr.	33	1,600	1919	do.	Do.
219651	LWRS	St. s.	LAKE FLORAVISTA.....	2,606	1,612	251.0	43.6	26.2	Fr.	33	1,600	1920	do.	New York, N. Y.
219655	LWRT	St. s.	LAKE FLORIAN.....	2,606	1,612	251.0	43.6	26.2	Fr.	33	1,600	1920	do.	Do.
219656	LRWH	St. s.	LAKE FLORIS.....	2,606	1,612	251.0	43.6	26.2	Fr.	33	1,600	1920	do.	Galveston, Tex.
217551	LWPD	St. s.	LAKE FLOVILLA.....	2,592	1,608	251.0	43.6	26.1	Fr.	48	1,300	1919	Wyandotte, Mich.	New Orleans, La.
217580	LWVH	St. s.	LAKE FLUME.....	2,592	1,604	251.0	43.6	26.1	Fr.	48	1,300	1919	do.	Norfolk, Va.
217600	LWVJ	St. s.	LAKE FLUSHING.....	2,592	1,604	251.0	43.6	26.1	Fr.	48	1,300	1919	do.	Norfolk, Va.
217117	LWKH	St. s.	LAKE FLUVANNA.....	2,310	1,448	251.0	43.6	25.2	Fr.	36	1,200	1918	Cleveland, Ohio	Philadelphia, Pa.
217613	LQBD	St. s.	LAKE FLYNUS.....	2,592	1,601	251.0	43.6	26.1	Fr.	48	1,300	1919	Wyandotte, Mich.	New Orleans, La.
217658	LQDM	St. s.	LAKE FOLCOPT.....	2,592	1,604	251.0	43.6	26.1	Fr.	48	1,300	1919	do.	New York, N. Y.
217710	LQIC	St. s.	LAKE FONDA.....	2,592	1,604	251.0	43.0	23.1	Fr.	48	1,300	1919	do.	Norfolk, Va.
219998	LQIC	St. s.	LAKE FONDUAC.....	2,338	1,331	250.5	43.5	22.6	Fr.	33	1,000	1918	Chicago, Ill.	New York, N. Y.
217784	LQKJ	St. s.	LAKE FONTANA.....	2,592	1,601	251.0	43.6	26.1	Fr.	40	1,300	1919	Wyandotte, Mich.	Do.
217844	LQKR	St. s.	LAKE FONTANET.....	2,592	1,601	251.0	43.6	26.1	Fr.	37	1,300	1919	do.	Norfolk, Va.
217813	LQOR	St. s.	LAKE FORKVILLE.....	2,624	1,623	251.0	43.6	26.2	Fr.	32	1,300	1919	Cleveland, Ohio	Cleveland, Ohio
217852	LQND	St. s.	LAKE FORBY.....	2,624	1,622	251.0	43.6	26.2	Fr.	31	1,300	1919	do.	Norfolk, Va.
217852	LQPS	St. s.	LAKE FOSSIL.....	2,624	1,622	251.0	43.6	26.2	Fr.	36	1,250	1919	do.	Cleveland, Ohio
217235	LWTK	St. s.	LAKE FOSTORIA.....	2,618	1,601	251.0	43.6	25.8	Fr.	39	1,200	1918	Superior, Wis.	Norfolk, Va.
217304	LPCD	St. s.	LAKE FOUCHÉ.....	2,615	1,601	251.0	43.6	25.8	Fr.	27	1,200	1918	do.	New York, N. Y.

MERCHANT STEAM VESSELS OF THE UNITED STATES—Continued.

Official No.	Signal letters.	Rig.	Name of vessel.	Gross tonnage.	Net tonnage.	Length.	Breadth.	Depth.	Service.	Crew.	Indicated horsepower.	When built.	Where built.	Home port (where permanent document issued).
						Feet.	Feet.	Feet.						
217437	LPKM	St. s.	LAKE FOXBORO	2,593	1,580	251.0	43.6	25.2	Fr.	32	1,200	1918	Superior, Wis.	Philadelphia, Pa.
217689	LQDV	St. s.	LAKE FOXCRAFT	2,593	1,580	251.0	43.6	25.2	Fr.	27	1,200	1919	do.	Duluth, Minn.
217820	LQNM	St. s.	LAKE FRAIGHUR	2,593	1,580	251.0	43.6	25.2	Fr.	27	1,200	1919	do.	do.
217821	LQNP	St. s.	LAKE FRALEY	2,593	1,580	251.0	43.6	25.2	Fr.	27	1,200	1919	do.	do.
218571	LMDK	St. s.	LAKE FRANCES	2,016	1,193	252.0	43.5	18.9	Fr.	28	1,250	1918	Toledo, Ohio	New York, N. Y.
217308	LPOH	St. s.	LAKE FRANCONIA	2,622	1,621	251.0	43.6	26.2	Fr.	32	1,300	1918	Lorain, Ohio	San Francisco, Calif.
217409	LPHR	St. s.	LAKE FRAY	2,622	1,622	251.0	43.6	26.2	Fr.	32	1,300	1918	do.	Cleveland, Ohio.
217676	LQFG	St. s.	LAKE FRAZER	2,622	1,617	251.0	43.6	26.2	Fr.	37	1,300	1919	do.	Norfolk, Va.
217670	LQDW	St. s.	LAKE FREEBORN	2,622	1,621	251.0	43.6	26.2	Fr.	32	1,300	1919	do.	do.
217785	LQKF	St. s.	LAKE FREE	2,622	1,617	251.0	43.6	26.2	Fr.	32	1,300	1919	do.	Savannah, Ga.
217764	LQKD	St. s.	LAKE FREELAND	2,622	1,617	251.0	43.6	26.2	Fr.	32	1,100	1919	do.	New York, N. Y.
217814	LQNF	St. s.	LAKE FREEZEOUT	2,622	1,617	251.0	43.6	26.2	Fr.	32	1,300	1919	do.	do.
217850	LQRF	St. s.	LAKE BRENGHTON	2,622	1,620	251.0	43.6	26.2	Fr.	32	1,300	1919	do.	Cleveland, Ohio.
217861	LQFR	St. s.	LAKE FBESCO	2,622	1,617	251.0	43.6	26.2	Fr.	32	1,300	1919	do.	do.
218011	LQBN	St. s.	LAKE FRIAR	2,622	1,620	251.0	43.6	26.2	Fr.	32	1,300	1919	do.	New Orleans, La.
218267	LRNK	St. s.	LAKE FMO	2,616	1,611	251.0	43.6	26.2	Fr.	36	1,300	1919	do.	do.
218263	LRNM	St. s.	LAKE FROHNA	2,616	1,613	251.0	43.6	26.2	Fr.	36	1,300	1919	do.	New York, N. Y.
218483	LRWM	St. s.	LAKE FRUOLONO	2,608	1,613	251.0	43.6	26.2	Fr.	36	1,300	1919	do.	do.
218499	LRWQ	St. s.	LAKE FRUQUALITY	2,608	1,613	251.0	43.6	26.2	Fr.	36	1,300	1919	do.	do.
218616	LSDQ	St. s.	LAKE FRUMBY	2,608	1,614	251.0	43.6	26.1	Fr.	32	1,300	1919	do.	do.
217857	LQPW	St. s.	LAKE FUGARD	2,607	1,603	251.0	43.6	26.2	Fr.	36	1,200	1919	Buffalo, N. Y.	Buffalo, N. Y.
217856	LQPV	St. s.	LAKE FURLEY	2,621	1,613	251.0	43.6	26.2	Fr.	46	1,200	1919	do.	do.
218472	LRVD	St. s.	LAKE FURLOUGH	2,607	1,604	251.0	43.6	26.2	Fr.	35	1,200	1919	do.	Norfolk, Va.
220129	LWQP	St. s.	LAKE FURNAS	2,677	1,660	253.4	43.8	26.2	Fr.	40	1,500	1920	Saginaw, Mich.	New York, N. Y.
218718	LSIF	St. s.	LAKE GADSDEN	2,689	1,662	253.4	43.8	26.2	Fr.	41	1,500	1919	Manitowoc, Wis.	New Orleans, La.
219121	LWNV	St. s.	LAKE GAITHER	2,689	1,667	253.4	43.8	26.2	Fr.	48	1,500	1919	do.	New York, N. Y.
216663	LMHO	St. s.	LAKE GAKONA	2,368	1,445	250.6	43.8	20.2	Fr.	48	1,300	1918	Wyandotte, Mich.	do.
219090	LTHS	St. s.	LAKE GALATA	2,689	1,667	253.4	43.8	26.2	Fr.	41	1,500	1919	Manitowoc, Wis.	Baltimore, Md.
217057	LNHQ	St. s.	LAKE GALEBA	2,316	1,368	251.0	43.5	22.4	Fr.	30	1,200	1918	Buffalo, N. Y.	Philadelphia, Pa.
219120	LTJJ	St. s.	LAKE GALEWOOD	2,689	1,667	253.5	43.9	25.9	Fr.	41	1,500	1919	Manitowoc, Wis.	Baltimore, Md.
219118	LTJR	St. s.	LAKE GALLEN	2,689	1,667	253.4	43.8	26.2	Fr.	35	1,500	1919	do.	Wilmington, Del.
219701	LVTK	St. s.	LAKE GALSTRO	2,689	1,667	253.4	43.8	26.2	Fr.	41	1,500	1920	do.	New York, N. Y.
219816	LWDR	St. s.	LAKE GANADO	2,677	1,660	253.4	43.8	26.2	Fr.	40	1,500	1920	Saginaw, Mich.	do.
220676	MBPW	St. s.	LAKE GANO	2,677	1,660	253.4	43.8	26.2	Fr.	40	1,500	1920	do.	do.
216011	LMQK	St. s.	LAKE GARDNER	2,292	1,367	253.5	43.8	20.4	Fr.	36	1,250	1918	Ecorse, Mich.	Detroit, Mich.
216870	LMST	St. s.	LAKE GARZA	2,331	1,433	251.0	43.5	24.2	Fr.	33	1,200	1918	Lorain, Ohio	New York, N. Y.
216978	LNOB	St. s.	LAKE GASPAR	2,331	1,433	251.0	43.6	24.2	Fr.	33	1,200	1918	do.	Norfolk, Va.
220826	MBWD	St. s.	LAKE GATUN	2,677	1,660	253.4	43.8	26.2	Fr.	40	1,500	1920	Saginaw, Mich.	Port Huron, Mich.
218476	LRWF	St. s.	LAKE GAZETTE	2,664	1,630	251.0	43.6	26.1	Fr.	38	1,500	1919	Chicago, Ill.	Chicago, Ill.
216775	LMNP	St. s.	LAKE GEDNEY	2,333	1,428	251.0	43.5	24.2	Fr.	33	1,200	1918	Cleveland, Ohio	Savannah, Ga.
216827	LMRD	St. s.	LAKE GENEVA	1,998	1,179	251.0	43.6	18.1	Fr.	34	1,250	1918	Duluth, Minn.	Duluth, Minn.
216765	LJFR	St. s.	LAKE GEORGE	2,486	1,782	263.0	43.5	27.6	Fr.	30	1,200	1917	Ashtabula, Ohio	do.
219205	LTFM	St. s.	LAKE GERT	2,637	1,619	251.0	43.6	26.1	Fr.	32	1,500	1919	Chicago, Ill.	New York, N. Y.
219204	LTPK	St. s.	LAKE GETAWAY	2,637	1,619	251.0	43.6	26.1	Fr.	32	1,500	1919	do.	do.
219894	LWON	St. s.	LAKE GEYSER	2,592	1,613	251.0	43.6	26.1	Fr.	32	1,500	1920	do.	do.
219601	LVPQ	St. s.	LAKE GIDDINGS	2,592	1,613	251.0	43.6	26.1	Fr.	32	1,500	1920	do.	Chicago, Ill.
217989	LQVM	St. s.	LAKE GILPEN	2,664	1,654	251.0	43.6	26.1	Fr.	36	1,500	1919	Wyandotte, Mich.	Detroit, Mich.
218115	LRQJ	St. s.	LAKE GHTA	2,664	1,654	251.0	43.6	26.1	Fr.	37	1,500	1919	do.	Norfolk, Va.
219556	LRDO	St. s.	LAKE GHTEDGE	2,664	1,654	251.0	43.6	26.1	Fr.	36	1,500	1919	do.	New Orleans, La.
218952	LRWV	St. s.	LAKE GIRARDEAU	2,344	1,399	251.0	43.6	22.0	Fr.	40	1,400	1919	Saginaw, Mich.	Norfolk, Va.
218437	LRTW	St. s.	LAKE GIRTH	2,606	1,612	251.0	43.6	26.1	Fr.	36	1,500	1919	Wyandotte, Mich.	Detroit, Mich.
218109	LRIV	St. s.	LAKE GITANO	2,606	1,612	251.0	43.6	26.1	Fr.	36	1,500	1919	do.	do.
218438	LRVB	St. s.	LAKE GLASCO	2,606	1,612	251.0	43.6	26.1	Fr.	36	1,500	1919	do.	Norfolk, Va.
219840	LWFS	St. s.	LAKE GLAUCUS	2,680	1,665	253.4	43.8	26.3	Fr.	33	1,400	1920	Superior, Wis.	do.
217913	LQTB	St. s.	LAKE GLEBE	2,324	1,390	251.0	43.6	22.2	Fr.	36	1,200	1919	do.	New York, N. Y.
218073	LHDT	St. s.	LAKE GLENCOE	2,324	1,396	251.0	43.6	22.2	Fr.	37	1,200	1919	do.	Norfolk, Va.
217017	LNFJ	St. s.	LAKE GORIN	2,368	1,446	250.5	43.8	22.2	Fr.	48	1,300	1918	Wyandotte, Mich.	Detroit, Mich.
217029	LNEW	St. s.	LAKE GORMANIA	2,397	1,479	250.5	43.6	22.2	Fr.	36	1,300	1918	do.	New York, N. Y.
217012	LNQO	St. s.	LAKE GOVAN	2,343	1,413	251.0	43.6	22.2	Fr.	32	1,200	1918	Cleveland, Ohio	Cleveland, Ohio.
217266	LNVO	St. s.	LAKE GRADAN	2,632	1,610	251.0	43.6	26.2	Fr.	48	1,300	1918	Chicago, Ill.	Chicago, Ill.
217789	LQKY	St. s.	LAKE GRANGER	2,616	1,602	251.0	43.6	26.1	Fr.	38	1,200	1919	do.	do.
217912	LQSY	St. s.	LAKE GRAMA	2,615	1,602	251.0	43.6	26.1	Fr.	38	1,200	1919	do.	New Orleans, La.
217894	LQBT	St. s.	LAKE GRAMPAN	2,615	1,602	251.0	43.6	26.1	Fr.	37	1,200	1919	do.	Norfolk, Va.
217855	LQBT	St. s.	LAKE GRAMPUS	2,615	1,602	251.0	43.6	26.1	Fr.	36	1,200	1919	do.	New York, N. Y.
218117	LQOM	St. s.	LAKE GRANDY	2,615	1,605	251.0	43.6	26.1	Fr.	38	1,200	1919	do.	Chicago, Ill.
217201	LNTD	St. s.	LAKE GRANDON	2,611	1,617	251.0	43.6	26.1	Fr.	48	1,300	1918	Wyandotte, Mich.	Baltimore, Md.
217210	LNSM	St. s.	LAKE GRATH	2,611	1,617	251.0	43.6	26.1	Fr.	48	1,300	1918	do.	Norfolk, Va.
217307	LPOG	St. s.	LAKE GRATAN	2,611	1,617	251.0	43.6	26.1	Fr.	48	1,300	1918	do.	New York, N. Y.
217307	LPRS	St. s.	LAKE GRAVELLA	2,611	1,617	251.0	43.6	26.1	Fr.	48	1,300	1918	do.	do.
217245	LNVO	St. s.	LAKE GRAVETT	2,611	1,617	251.0	43.6	26.1	Fr.	30	1,300	1918	do.	Philadelphia, Pa.
217473	LPNJ	St. s.	LAKE GRAVITY	2,592	1,604	251.0	43.6	26.1	Fr.	48	1,300	1919	do.	Norfolk, Va.
217472	LPNH	St. s.	LAKE GREENBIER	2,592	1,604	251.0	43.6	26.1	Fr.	48	1,300	1919	do.	Detroit, Mich.
217523	LPRW	St. s.	LAKE GRETNA	2,592	1,604	251.0	43.6	26.1	Fr.	48	1,300	1919	do.	New York, N. Y.
217529	LPSB	St. s.	LAKE GROGAN	2,592	1,604	251.0	43.6	26.1	Fr.	48	1,300	1919	do.	do.
219850	LWGO	St. s.	LAKE GUNNI	2,686	1,665	253.4	43.8	26.3	Fr.	24	1,400	1920	Superior, Wis.	New Orleans, La.
219703	LVTN	St. s.	LAKE HAREST	2,689	1,667	253.5	43.9	25.9	Fr.	32	1,600	1920	Manitowoc, Wis.	Milwaukee, Wis.

¹ Formerly st. s. Perregaux.

MERCHANT STEAM VESSELS OF THE UNITED STATES—Continued.

Official No.	Signal letters.	Rig.	Name of vessel.	Gross tonnage.	Net tonnage.	Length.	Breadth.	Depth.	Service.	Crew.	Indicated horsepower.	When built.	Where built.	Home port (where permanent document issues).
219349	LWGB	St. s.	LAKE HARMINA.....	2,686	1,665	243.4	43.8	26.3	Frt.	36	1,400	1920	Superior, Wis.	Philadelphia, Pa.
216616	LMGQ	St. s.	LAKE HARRIS.....	2,217	1,340	233.5	43.5	22.5	Frt.	33	1,500	1918	Ashtabula, Ohio.	New York, N. Y.
216892	LMTV	St. s.	LAKE HELEN.....	1,998	1,179	251.0	43.6	18.1	Frt.	33	1,250	1918	Duluth, Minn.	Savannah, Ga.
216261	LKQH	St. s.	LAKE HEMLOCK.....	2,308	1,378	253.5	43.8	20.4	Frt.	36	1,250	1918	Ecorse, Mich.	New York, N. Y.
216841	LMRT	St. s.	LAKE HEWES.....	2,330	1,448	251.0	43.5	24.3	Frt.	33	1,200	1918	Cleveland, Ohio.	Norfolk, Va.
216262	LKQJ	St. s.	LAKEHURST.....	2,308	1,378	253.5	43.8	20.4	Frt.	46	1,200	1918	Ecorse, Mich.	Do.
219593	LVPF	St. s.	LAKE IKATAN.....	2,689	1,667	253.4	43.8	26.2	Frt.	41	1,500	1920	Manitowoc, Wis.	New York, N. Y.
217971	LQWO	St. s.	LAKE INABA.....	2,622	1,619	251.0	43.6	26.2	Frt.	34	1,300	1919	Lorain, Ohio.	New York, Va.
216990	LNCS	St. s.	LAKE INDIAN.....	1,991	1,178	251.0	43.6	18.1	Frt.	33	1,250	1918	Duluth, Minn.	Duluth, Minn.
218914	LSVN	St. s.	LAKE INGLENOOK.....	2,606	1,612	251.0	43.6	26.1	Frt.	36	1,500	1919	Wyandotte, Mich.	Detroit, Mich.
216569	LMDF	St. s.	LAKE JANET.....	2,292	1,367	253.5	43.8	20.4	Frt.	37	1,250	1918	Ecorse, Mich.	New York, N. Y.
217087	LNJK	St. s.	LAKE KYTLE.....	2,157	1,285	250.5	43.7	20.4	Frt.	43	1,550	1918	Manitowoc, Wis.	Do.
126420	St. s.	LAKE LAND.....	2,425	1,813	280.0	40.0	20.0	Frt.	20	1,200	1887	Cleveland, Ohio.	Cleveland, Ohio.
216389	LKTB	St. s.	LAKE LARGA.....	2,371	1,447	250.2	43.8	22.2	Frt.	48	1,300	1918	Wyandotte, Mich.	New York, N. Y.
216390	LKTO	St. s.	LAKE LASANG.....	2,371	1,447	250.2	43.8	22.2	Frt.	48	1,300	1918	do.	Do.
216522	LMBQ	St. s.	LAKE LEDAN.....	2,369	1,432	251.0	43.7	22.2	Frt.	37	1,200	1918	Superior, Wis.	Duluth, Minn.
216156	LKMI	St. s.	LAKE LEMANDO.....	2,370	1,451	251.0	43.5	24.2	Frt.	33	1,200	1918	Cleveland, Ohio.	Norfolk, Va.
216678	LMHK	St. s.	LAKE LESA.....	2,352	1,428	251.0	43.7	22.2	Frt.	36	1,200	1918	Superior, Wis.	Do.
217474	LPNK	St. s.	LAKE LICOCO.....	2,350	1,418	251.0	43.6	22.0	Frt.	40	1,600	1919	Saginaw, Mich.	Port Huron, Mich.
216277	LKQT	St. s.	LAKE LIDA.....	2,177	1,287	250.5	43.7	20.4	Frt.	33	1,250	1918	Manitowoc, Wis.	New York, N. Y.
217322	LPQV	St. s.	LAKE LILICUSUN.....	2,350	1,418	250.5	43.6	22.2	Frt.	40	1,600	1918	Saginaw, Mich.	Port Huron, Mich.
216805	LMQD	St. s.	LAKE LINDEN.....	2,150	1,286	250.5	43.7	20.4	Frt.	34	1,550	1918	Manitowoc, Wis.	New York, N. Y.
216406	LKTR	St. s.	LAKE LOUISE.....	2,242	1,362	253.5	43.5	22.5	Frt.	33	1,500	1918	Ashtabula, Ohio.	Norfolk, Va.
216912	LMVQ	St. s.	LAKE MAHON.....	2,230	1,354	253.5	43.5	22.5	Frt.	38	1,500	1918	do.	New York, N. Y.
216537	LMFB	St. s.	LAKE MARKHAM.....	1,998	1,171	251.0	43.6	18.1	Frt.	47	1,250	1918	Duluth, Minn.	Duluth, Minn.
216481	LKWP	St. s.	LAKE MARY.....	2,292	1,367	253.5	43.8	20.4	Frt.	48	1,250	1918	Ecorse, Mich.	Detroit, Mich.
217183	LNQP	St. s.	LAKE MATTATO.....	2,338	1,431	250.5	43.5	22.6	Frt.	48	1,300	1918	Chicago, Ill.	Chicago, Ill.
216184	LKMR	St. s.	LAKE MAUREPAS.....	2,242	1,362	253.5	43.5	22.5	Frt.	33	1,500	1918	Ashtabula, Ohio.	New York, N. Y.
216924	LMWD	St. s.	LAKE MEDFORD.....	2,084	1,223	251.0	43.7	19.2	Frt.	38	1,200	1918	Superior, Wis.	Norfolk, Va.
221008	MOJV	St. s.	LAKE MIRAFLORES.....	2,677	1,690	253.4	43.8	26.2	Frt.	40	1,600	1921	Saginaw, Mich.	Port Huron, Mich.
216399	LKTV	St. s.	LAKE NARKA.....	2,367	1,471	251.0	43.6	24.2	Frt.	33	1,200	1918	Cleveland, Ohio.	Cleveland, Ohio.
216993	LJVH	St. s.	LAKE OGDEN.....	2,019	1,245	251.0	43.6	20.0	Frt.	33	1,200	1918	Lorain, Ohio.	New York, N. Y.
219100	LTJB	St. s.	LAKE ONAWA.....	2,711	1,672	253.5	43.9	25.9	Frt.	41	1,500	1918	Manitowoc, Wis.	Milwaukee, Wis.
215816	LHJD	St. s.	LAKE ONTARIO.....	2,008	1,211	250.5	43.7	20.4	Frt.	31	1,250	1917	do.	New York, N. Y.
216716	LMJR	St. s.	LAKE ORMOG.....	2,368	1,445	250.5	43.8	22.2	Frt.	48	1,300	1918	Wyandotte, Mich.	Detroit, Mich.
216014	LMVR	St. s.	LAKE OSWEYA.....	2,416	1,432	250.5	43.8	22.2	Frt.	34	1,600	1918	Saginaw, Mich.	Norfolk, Va.
217139	LNMI	St. s.	LAKE OTSQUAGO.....	2,337	1,430	251.0	43.6	22.2	Frt.	44	2,000	1918	Buffalo, N. Y.	Buffalo, N. Y.
216788	LMKV	St. s.	LAKE PACHUTA.....	2,416	1,464	250.5	43.8	22.2	Frt.	39	1,600	1919	Saginaw, Mich.	Port Huron, Mich.
216800	LMFR	St. s.	LAKE PEARL.....	2,292	1,367	253.5	43.8	20.4	Frt.	36	1,250	1918	Ecorse, Mich.	Norfolk, Va.
216226	LKQP	St. s.	LAKE PEWAUKEE.....	2,167	1,284	250.5	43.7	20.4	Frt.	31	1,250	1918	Manitowoc, Wis.	New York, N. Y.
217116	LNKG	St. s.	LAKE PICKAWAY.....	2,339	1,456	251.0	43.6	22.2	Frt.	32	1,200	1918	Lorain, Ohio.	New Orleans, La.
216738	LMKF	St. s.	LAKE PLEASANT.....	2,221	1,344	253.5	43.5	22.5	Frt.	33	1,500	1918	Ashtabula, Ohio.	New York, N. Y.
3140	St. s.	Lakeport.....	1,294	1,643	240.0	36.4	15.6	Frt.	31	750	1880	Wyandotte, Mich.	Cleveland, Ohio.
217004	LQSN	St. s.	LAKE SABA.....	2,352	1,401	251.0	43.6	22.0	Frt.	39	1,400	1919	Saginaw, Mich.	Norfolk, Va.
216052	LJSV	St. s.	LAKE ST. CLAIR.....	2,308	1,378	253.5	43.8	20.4	Frt.	36	1,250	1918	Ecorse, Mich.	New York, N. Y.
216185	LKND	St. s.	LAKE ST. REGIS.....	2,238	1,336	253.5	43.6	22.5	Frt.	33	1,500	1918	Ashtabula, Ohio.	Do.
217086	LNJH	St. s.	LAKE SANFORD.....	2,232	1,357	253.5	43.6	20.2	Frt.	32	1,250	1918	do.	Cleveland, Ohio.
217657	LQDK	St. s.	LAKE SAFPOR.....	2,692	1,604	251.0	43.6	26.1	Frt.	48	1,300	1919	Wyandotte, Mich.	New York, N. Y.
218922	LSVW	St. s.	LAKE SAVUS.....	2,689	1,667	253.5	43.9	25.9	Frt.	41	1,500	1919	Manitowoc, Wis.	Do.
216278	LKQV	St. s.	LAKE SHAWANO.....	2,177	1,287	250.5	43.7	20.4	Frt.	35	1,250	1918	do.	Norfolk, Va.
216570	LMDG	St. s.	LAKE SILVER.....	2,292	1,367	253.5	43.8	20.4	Frt.	48	1,250	1918	Ecorse, Mich.	Do.
218721	LSJK	St. s.	LAKE SINGARA.....	2,716	1,690	253.4	43.7	26.2	Frt.	32	1,500	1919	Ashtabula, Ohio.	New Orleans, La.
219430	LNVN	St. s.	LAKE SLAVI.....	2,674	1,658	253.4	43.8	26.0	Frt.	42	1,500	1919	Ecorse, Mich.	Do.
217587	LPVQ	St. s.	LAKE STRANO.....	2,364	1,437	251.0	43.7	22.1	Frt.	36	1,250	1919	Toledo, Ohio.	Norfolk, Va.
215760	LJFM	St. s.	LAKE SUPERIOR.....	1,977	1,193	252.0	43.5	18.9	Frt.	26	1,200	1917	do.	New York, N. Y.
219454	LVGN	St. s.	LAKE TIPPAN.....	2,606	1,612	251.0	43.6	26.1	Frt.	21	1,500	1919	Wyandotte, Mich.	Wilmington, Del.
216150	LKMF	St. s.	LAKE TRAVERSE.....	1,993	1,177	251.0	43.6	18.1	Frt.	26	1,250	1918	Duluth, Minn.	New York, N. Y.
219404	LVDD	St. s.	LAKE TREBA.....	2,606	1,612	251.0	43.0	26.1	Frt.	36	1,500	1919	Wyandotte, Mich.	Detroit, Mich.
215773	LJFW	St. s.	LAKEVIEW.....	2,003	1,211	250.5	43.7	20.4	Frt.	32	1,250	1917	Manitowoc, Wis.	New York, N. Y.
216806	LMTR	St. s.	LAKEVILLE.....	2,292	1,367	253.5	43.8	20.4	Frt.	34	1,250	1918	Ecorse, Mich.	Do.
216437	LKVG	St. s.	LAKE WASHBURN.....	2,121	1,225	251.0	43.7	19.2	Frt.	35	1,200	1918	Superior, Wis.	Norfolk, Va.
216330	LKRJ	St. s.	LAKE WEIR.....	2,018	1,248	251.0	43.5	20.0	Frt.	33	1,250	1918	Lorain, Ohio.	Chicago, Ill.
216959	LNJW	St. s.	LAKE WILSON.....	2,139	1,275	250.5	43.7	20.4	Frt.	34	1,300	1918	Manitowoc, Wis.	Savannah, Ga.
216538	LMCQ	St. s.	LAKE WIMICO.....	2,018	1,242	251.0	43.5	20.0	Frt.	33	1,200	1918	Lorain, Ohio.	Cleveland, Ohio.
216170	LKNB	St. s.	LAKE WINONA.....	2,308	1,378	253.5	43.8	20.4	Frt.	48	1,300	1918	Ecorse, Mich.	New York, N. Y.
217045	LNQR	St. s.	LAKE WINOOSKI.....	2,416	1,432	250.5	43.8	22.2	Frt.	40	1,600	1918	Saginaw, Mich.	Do.
216780	LMPP	St. s.	LAKE WINTHROP.....	2,160	1,286	250.5	43.7	20.4	Frt.	24	1,550	1918	Manitowoc, Wis.	Norfolk, Va.
116025	St. s.	LAKEWOOD.....	1,351	650	246.0	38.5	16.0	Frt.	20	650	1884	Wyandotte, Mich.	Cleveland, Ohio.
141723	St. s.	LAKE WOOD.....	1,016	501	200.0	44.0	17.3	Fer.	8	1,500	1901	Wilmington, Del.	New York, N. Y.
140875	St. s.	Lako Worth.....	21	12	65.0	14.0	3.0	Pass.	4	80	1887	Jacksonville, Fla.	Key West, Fla.
216698	LMIV	St. s.	LAKE YAHARA.....	2,338	1,431	250.5	43.5	22.6	Frt.	48	1,300	1918	Chicago, Ill.	Chicago, Ill.
217053	LNBI	St. s.	LAKE YELVERTON.....	2,332	1,452	251.0	43.6	24.2	Frt.	32	1,200	1918	Lorain, Ohio.	New York, N. Y.
216540	LMOJ	St. s.	LAKE YEMASSEE.....	2,319	1,431	250.5	43.6	22.6	Frt.	48	1,300	1918	Chicago, Ill.	Norfolk, Va.
216874	LMTO	St. s.	LAKE YPHILANTI.....	2,368	1,445	250.5	43.8	22.2	Frt.	38	1,300	1918	Wyandotte, Mich.	New York, N. Y.
217074	LNIV	St. s.	LAKE ZALISKI.....	2,332	1,452	251.0	43.6	22.2	Frt.	32	1,250	1918	Lorain, Ohio.	Cleveland, Ohio.

1 Formerly st. s. Cambria.
2 Formerly st. s. War Castle.

3 Formerly st. s. Boston.
4 Formerly st. s. War Bayonet.

5 Formerly st. s. War Victor.
6 Formerly st. s. Syracuse.

MERCHANT STEAM VESSELS OF THE UNITED STATES—Continued.

Official No.	Signal letters.	Rig.	Name of vessel.	Gross tonnage.	Net tonnage.	Length.	Breadth.	Depth.	Service.	Crew.	Indicated horsepower.	When built.	Where built.	Home port (where permanent document issues).
140944	KFGS	St. s.	Lakme.....	529	404	178.8	33.3	12.6	Frt.	19	368	1888	Port Madison, Wash.....	San Francisco, Calif.
141078		St. s.	Lamberts Point.....	10	6	44.4	9.8	3.0	Tow.	2	80	1867	Philadelphia, Pa.....	Elizabeth City, N. C.
141217		St. p.	LANCASTER.....	919	692	205.4	56.1	10.7	Pas.	36	980	1892	Sparrows Point, Md.....	Baltimore, Md.
141802		St. s.	LANCASTER.....	223	145	92.0	22.0	12.0	Tow.	6	500	1902	Kichmond, Va.....	New York, N. Y.
209830		St. p.	LANCASTER.....	48	48	89.0	18.0	3.0	Tow.	8	260	1912	Kingston Mines, Ill.....	Peoria, Ill.
216451	LKVP	St. s.	LANCASTER.....	5,871	3,530	434.3	57.7	27.1	Frt.	39	2,900	1918	Chester, Pa.....	New York, N. Y.
141067		St. s.	Langell Boys.....	467	306	156.6	33.8	10.6	Frt.	13	447	1890	St. Clair, Mich.....	Port Huron, Mich.
209272		St. s.	Langlois.....	31	21	61.6	18.2	5.8	Fsh.	4	87	1911	Manitowoc, Wis.....	Milwaukee, Wis.
141160		St. s.	LANNAN.....	25	12	57.7	13.3	5.7	Pas.	10	185	1891	Baltimore, Md.....	Baltimore, Md.
219250	LTRQ	St. s.	LANSLOWNE.....	5,479	3,378	400.7	64.2	30.4	Frt.	43	3,000	1919	Chester, Pa.....	Philadelphia, Pa.
200595	KSVF	St. s.	LANSING.....	4,560	3,428	399.4	47.2	27.6	Tnk.	38	2,100	1890	Newcastle, England.....	Los Angeles, Calif.
219931	LWJM	St. s.	LAS VEGAS.....	5,403	3,362	410.0	54.4	27.2	Frt.	44	3,500	1920	Los Angeles, Calif.....	Los Angeles, Calif.
219772	LWOD	St. s.	LATHAM.....	6,287	3,893	420.7	54.0	34.4	Tnk.	45	2,650	1919	Mobile, Ala.....	Mobile, Ala.
217380	LPGH	St. s.	LATIN AMERICAN.....	163	75	97.2	23.6	10.2	Tow.	10	550	1918	Bath, Me.....	Bath, Me.
207935	LQQM	St. s.	LATOCHE.....	2,332	1,481	240.0	41.0	28.0	Frt.	23	800	1910	Seattle, Wash.....	New York, N. Y.
141418		St. p.	Laura.....	58	58	92.0	22.0	8.9	Tow.	4	120	1895	Arrowrook, Mo.....	Morgan City, La.
141703		St. s.	Laura.....	56	36	70.0	19.4	8.6	Tow.	9	300	1901	Soranton, Miss.....	Guilford, Miss.
157390		St. s.	Laura M. Keeler.....	93	46	78.5	20.5	9.7	Tow.	9	500	1893	Tottenville, N. Y.....	New York, N. Y.
141183		St. p.	Laurance.....	62	56	88.0	26.2	8.8	Fer.	5	90	1891	Madison, Ind.....	Cincinnati, Ohio.
141334		St. s.	Laurel.....	51	35	72.7	19.0	5.0	Oys.	5	125	1891	Tottenville, N. Y.....	Bridgeport, Conn.
141852		St. s.	Laurel.....	97	37	65.7	16.8	7.0	Tow.	9	165	1903	New Orleans, La.....	Pittsburgh, Pa.
141806		St. s.	Laurel.....	41	28	52.2	15.8	6.1	Tow.	3	125	1903	South Bend, Wash.....	Seattle, Wash.
217647	LQCV	St. s.	LAUREL.....	4,206	2,639	339.3	49.1	26.5	Frt.	65	1,800	1919	Baltimore, Md.....	Baltimore, Md.
140948		St. s.	Lauretta Spedden.....	26	13	55.9	14.2	7.3	Tow.	5	130	1888 do	Do.
130743	KNOH	St. y.	Laurion.....	52	35	99.2	18.7	7.9	Yot.	6	250	1897	Bristol, R. I.....	Cape Vincent, N. Y.
220649	MBNV	St. s.	LAVADA.....	6,052	3,762	402.5	53.0	32.0	Frt.	44	2,800	1920	Baypoint, Calif.....	San Francisco, Calif.
141529		St. p.	Lavelle Young.....	506	396	140.0	32.0	6.9	Pas.	20	340	1898	Portland, Ore.....	Eagle, Alaska.
105883		St. p.	Lawrence.....	451	298	146.2	30.0	7.9	Fer.	12	460	1890	Philadelphia, Pa.....	Charleston, S. C.
206615		St. s.	Lawrence.....	13	11	39.6	10.0	3.6	Fsh.	2	12	1903	West de Pere, Wis.....	Grand Haven, Mich.
214973		St. s.	Lawrence.....	134	91	95.4	25.2	6.1	Pas.	6	150	1917	Morristown, N. Y.....	Port Huron, Mich.
140313		St. s.	Leader.....	44	22	68.0	17.4	7.5	Tow.	5	50	1878	Philadelphia, Pa.....	New York, N. Y.
140451		St. s.	Leader.....	59	29	72.6	18.5	8.2	Tow.	5	45	1881 do	Boston, Mass.
140718		St. p.	Leader.....	236	166	144.0	32.0	6.5	Pas.	18	550	1884	Stockton, Calif.....	San Francisco, Calif.
209227		St. s.	Leader.....	37	9	48.0	13.5	6.6	Fsh.	3	70	1909	Nacknaek, Alaska.....	Unalaska, Alaska.
141863		St. s.	Leander Wilcox.....	205	101	126.0	22.3	9.2	Fsh.	20	250	1903	Noank, Conn.....	New London, Conn.
218159		St. s.	Leatham D. Smith.....	122	85	89.2	21.0	9.5	Tow.	10	260	1893	Toledo, Ohio.....	Milwaukee, Wis.
221358	MOVH	St. s.	LEBO.....	6,900	4,250	435.0	60.2	33.5	Tnk.	32	2,800	1921	Alameda, Calif.....	San Francisco, Calif.
224758	MFHA	St. s.	LEBORE.....	8,259	4,540	549.0	72.2	40.5	Frt.	45	5,000	1923	Alameda, Calif.....	New York, N. Y.
201663		St. s.	Lee Kimball, Jr.....	86	39	89.7	18.7	7.0	Pas.	7	200	1904	Soranton, Miss.....	Guilford, Minn.
141100		St. p.	Lee H. Brooks.....	86	86	140.5	28.0	3.4	Tow.	7	350	1890	Evansville, Ind.....	Evansville, Ind.
200631		St. s.	Lee L. Salmen.....	76	34	69.0	19.7	5.5	Pas.	7	100	1903	Shidell, La.....	New Orleans, La.
200637		St. s.	Leelanau.....	29	12	63.5	14.3	6.5	Pas.	2	35	1900	Brevmont, Mich.....	Grand Haven, Mich.
141044	LBFP	St. y.	LEGNONIA II.....	244	119	149.4	21.5	13.3	Yct.	1	500	1909	Wilmington, Del.....	Norfolk, Va.
218450	KPVH	St. s.	LEHIGH.....	448	303	136.0	23.0	13.4	Tow.	15	735	1900	Port Richmond, N. Y.....	Port Amboy, N. J.
215318	LKVO	St. s.	LEHIGH.....	5,103	3,127	390.0	54.2	27.0	Frt.	37	2,600	1919	Hog Island, Pa.....	Philadelphia, Pa.
215318	LSBO	St. s.	Lehigh.....	176	29	95.5	24.7	12.2	Tow.	12	600	1919	Green Bay, Wis.....	New York, N. Y.
141850	KQBR	St. s.	LEHUA.....	176	129	112.0	24.1	8.1	Frt.	10	175	1879	San Francisco, Calif.....	San Francisco, Calif.
220359	MBKN	St. s.	LENA LUCKENBACH.....	6,749	4,211	425.0	53.8	26.4	Frt.	40	3,200	1920	Hlaga, Japan.....	New York, N. Y.
201628	KTMC	St. s.	LENAP.....	637	433	157.7	29.0	17.2	Tow.	10	1,000	1904	Camden, N. J.....	Philadelphia, Pa.
210769	LORB	St. s.	LENAP.....	5,179	3,889	376.7	50.1	20.6	Pas.	101	3,500	1912	Newport News, Va.....	New York, N. Y.
140520		St. s.	Leo.....	89	44	83.8	19.0	7.7	Tow.	8	500	1882	Philadelphia, Pa.....	New Orleans, La.
214946		St. p.	Leo.....	22	22	60.5	18.0	2.8	Fer.	2	36	1916	Mound City, Ill.....	St. Louis, Mo.
76218		St. s.	Leo F. Reichert.....	45	23	60.0	14.5	6.0	Tow.	4	150	1869	Philadelphia, Pa.....	New York, N. Y.
126667		St. s.	Leon.....	85	42	81.0	19.7	9.5	Tow.	7	400	1890	Brooklyn, N. Y.....	Savannah, Ga.
141533		St. p.	Leon.....	638	402	181.0	36.5	6.7	Pas.	25	700	1898	San Francisco, Calif.....	St. Michael, Alaska.
216619		St. s.	Leona.....	14	9	52.1	12.7	4.1	Tow.	8	70	1897	Baltimore, Md.....	Boston, Mass.
140430		St. s.	Leonard Richards.....	97	48	56.4	20.8	9.6	Tow.	6	350	1890	Athens, N. Y.....	New York, N. Y.
207272		St. s.	LEONARD B. MILLER.....	0,291	4,921	504.0	54.0	30.0	Frt.	3	1,700	1910	Cleveland, Ohio.....	Cleveland, Ohio.
201059		St. s.	LEONARD C. HANNA.....	0,356	4,922	504.0	54.0	30.0	Frt.	25	1,600	1905 do	New York, N. Y.
141356		St. s.	LEONARD J. BUSBY.....	126	68	90.7	20.3	9.7	Tow.	6	350	1894	Tomkins Cove, N. Y.....	Do.
136350		St. s.	LEONIA.....	643	407	145.0	32.0	14.4	Fer.	0	500	1893	Wilmington, Del.....	Do.
220493	MHHD	St. s.	Leopard.....	176	20	94.0	21.6	12.0	Tow.	8	700	1920	Beaton Harbor, Mich.....	Grand Haven, Mich.
77164	KMWD	St. s.	LEOPOLD ADLER.....	213	121	117.9	23.0	13.0	Tow.	14	600	1891	Newport News, Va.....	Wilmington, N. C.
205846	KWSB	St. s.	Leroy.....	209	142	129.0	22.8	8.8	Tow.	13	400	1874	Boston, Mass.....	Pensacola, Fla.
207990		St. p.	Leroy.....	99	99	120.0	20.0	4.0	Pas.	13	203	1910	Point Pleasant, W. Va.....	Pittsburgh, Pa.
218993		St. p.	Lo Roy.....	33	33	70.7	19.8	2.2	Frt.	7	24	1919	Poplar Bluff, Mo.....	St. Louis, Mo.

1 Formerly U. S. O. & G. S. st. s. Saga-shoo.

2 Formerly British st. s. British Queen.

3 Formerly st. s. D. S. Arnott.

(a st. s. Nina.

4 Formerly St. s. Irena.

(st. y. Josephine.

5 Formerly st. p. Atlantic.

6 Formerly st. s. John Webster.

7 Formerly U. S. L. H. st. s. Poe Reef.

8 Formerly st. s. Hamer.

9 Formerly st. s. St. Tammany.

10 Formerly st. y. (a Lydonia.

(b Walucia.

11 Formerly st. s. Suanuco.

12 Formerly Hawaiian st. s. Lehua.

13 Formerly st. s. Eastern Soldier.

14 Formerly st. s. James Roy.

† Concrete.

(a C. K. Buckley.

(b M. H. S. Charles Foster.

(c Grantham I. Taggart.

15 Formerly U. S. Fisheries st. s. Blue Wing.

16 Formerly st. s. Easton.

(a John H. Estill.

(b Leopold Adler.

(c Mary Collins.

17 Formerly U. S. R. O. st. s. Dexter.

MERCHANT STEAM VESSELS OF THE UNITED STATES—Continued.

Official No.	Signal letters.	Rig.	Name of vessel.	Gross tonnage.	Net tonnage.	Length.			Breadth.	Depth.	Service.	Crew.	Indicated horsepower.	When built.	Where built.	Home port (where permanent document issues).
						Feet.	Feet.	Feet.								
211875		St. p.	LESCHI.....	433	272	109.0	33.0	8.3		Fer.	8	700	1913	Seattle, Wash.	Seattle, Wash.	
141334		St. s.	Leslie.....	38	19	67.0	15.6	7.0		Tow.	4	210	1894	South Haven, Mich.	Milwaukee, Wis.	
141704		St. s.	LESLIE BALDWIN.....	23	23	55.0	14.0	6.0		Tow.	4	96	1901	San Francisco, Cal.	Honolulu, Hawaii.	
213519		St. s.	Lester K.....	40	27	68.0	17.4	6.3		Feh.	6	80	1915	Erie, Pa.	Erie, Pa.	
75229		St. s.	Lester A. Forsyth.....	61	41	67.3	18.7	7.9		Tow.	7	250	1873	New Baltimore, N. Y.	Albany, N. Y.	
221659	MDFS	St. s.	LEVANT ARROW.....	8,046	4,980	468.3	62.7	32.0		Tnk.	41	3,000	1921	Camden, N. J.	New York, N. Y.	
201777	KTRD	St. y.	Levanter.....	131	89	116.8	17.0	9.9		Yct.	12	500	1905	New York, N. Y.	Do.	
141592		St. s.	Leviathan.....	109	70	80.9	26.1	7.3		Frt.	7	325	1899	Richmond, Me.	Do.	
215448	LHQD	St. s.	LEVIATHAN.....	59,956	27,696	908.9	100.3	23.7		Pas.	1,200	100,000	1914	Hamburg, Germany.	Do.	
214484	LQKB	St. s.	LEVIATHAN.....	2,118	1,259	251.0	43.8	18.2		Frt.	33	1,300	1916	Wyandotte, Mich.	Do.	
217883	LQRS	St. s.	LEWIS LUCKENBACH.....	10,662	6,784	496.0	68.2	37.2		Frt.	62	4,500	1919	Quincy, Mass.	Do.	
140849		St. s.	Lewis Pulver.....	71	35	80.0	19.3	8.4		Pas.	6	150	1888	Athens, N. Y.	Do.	
211738	LDHQ	St. s.	LEWIS K. THURLOW.....	3,306	2,097	313.5	46.1	23.0		Frt.	35	1,200	1913	Newport News, Va.	Boston, Mass.	
116110		St. s.	Lewiston.....	1,808	1,342	272.3	38.1	18.5		Frt.	18	700	1886	Wyandotte, Mich.	Cleveland, Ohio.	
223498		St. p.	Lewiston.....	581	442	160.2	35.8	5.9		Frt.	18	500	1923	Portland, Ore.	Portland, Ore.	
81310	KJBV	St. s.	Lexington.....	1,248	697	246.0	46.0	15.5		Pas.	55	1,700	1891	Wilmington, Del.	New York, N. Y.	
216715		St. p.	Lexington.....	82	82	94.5	26.0	3.6		Pas.	4	100	1918	Hermann, Mo.	St. Louis, Mo.	
145620		St. s.	Libbie Barber.....	49	24	63.8	17.3	7.6		Tow.	5	300	1892	Jersey City, N. J.	New York, N. Y.	
206762		St. s.	Libbie Purdy.....	41	28	53.7	16.7	7.6		Tow.	2	110	1909	Chelsea, Mass.	Boston, Mass.	
62929	LMCK	St. s.	LIBERATOR.....	7,707	5,892	410.0	56.0	29.0		Frt.	44	2,700	1918	Alameda, Cal.	San Francisco, Cal.	
127487		St. s.	Liberty.....	171	116	103.0	28.7	8.0		Frt.	10	150	1891	City Island, N. Y.	Albany, N. Y.	
206895		St. s.	Liberty.....	211	143	139.7	31.2	9.1		Frt.	5	500	1900	Everett, Wash.	Seattle, Wash.	
207223		St. s.	Liberty.....	30	20	47.0	13.0	6.0		Tow.	6	50	1909	Manitowoc, Wis.	Chicago, Ill.	
209572		St. s.	Liberty.....	38	22	67.5	17.8	7.3		Feh.	0	140	1910	Erie, Pa.	Erie, Pa.	
210349		St. p.	Liberty.....	196	196	141.8	28.7	5.0		Pas.	4	260	1912	Clarington, Ohio.	Cincinnati, Ohio.	
211240		St. s.	LIBERTY.....	42	23	59.0	15.4	5.7		Tow.	2	150	1912	Portland, Ore.	Portland, Ore.	
217091	LNHG	St. s.	LIBERTY.....	83	77	67.6	20.0	9.2		Tow.	2	200	1913	Buffalo, N. Y.	Buffalo, N. Y.	
217163	LNPM	St. s.	LIBERTY.....	6,211	3,355	395.5	55.0	31.4		Frt.	66	2,500	1918	Kearny, N. J.	Newark, N. J.	
217377		St. s.	Liberty.....	324	168	136.2	28.6	13.2		Tow.	18	1,000	1918	Norfolk, Va.	Philadelphia, Pa.	
219752	LWBG	St. s.	LIBERTY BELL.....	10	7	41.0	11.5	4.0		Feh.	2	40	1918	St. James, Mich.	Grand Haven, Mich.	
218597	LSDB	St. s.	LIBERTY GLO.....	5,107	3,129	330.0	54.2	27.8		Frt.	34	2,500	1920	Hog Island, Pa.	Philadelphia, Pa.	
218683	LSGR	St. s.	LIBERTY GLO.....	4,979	3,060	330.0	54.2	27.8		Frt.	37	2,500	1919	do.	Do.	
221073	MOLN	St. s.	LIBERTY LAND.....	5,753	3,562	390.0	54.2	27.0		Frt.	43	2,500	1919	do.	Do.	
221356		St. s.	LIEBRE.....	7,057	4,327	435.0	56.2	33.4		Tnk.	40	3,000	1921	Oakland, Calif.	San Francisco, Calif.	
222829		St. s.	LIEUT. FLAHERTY.....	727	493	145.2	40.0	15.7		Pas.	6	700	1921	Groton, Conn.	Boston, Mass.	
221800		St. s.	Lieut. E. A. Bumpus.....	30	20	53.4	12.2	6.4		Mso.	3	70	1905	Camden, N. J.	Cleveland, Ohio.	
200720	LSKV	St. s.	Lieut. W. L. Murphy.....	29	11	66.5	13.0	6.4		Tow.	2	100	1909	San Francisco, Calif.	San Francisco, Calif.	
219822	LWVU	St. s.	LIGHTBURNER.....	0,784	5,154	416.8	56.1	31.1		Tnk.	38	3,000	1919	Bath, Me.	Port Arthur, Tex.	
200720	KSLO	St. p.	Lightwood.....	183	92	94.2	24.6	13.2		Tow.	8	750	1920	Milford, Del.	Wilmington, Del.	
200725	KSWM	St. s.	LIGNIER.....	133	133	142.6	28.6	3.7		Pas.	20	550	1884	Little Rock, Ark.	New Orleans, La.	
140716		St. s.	LIKE.....	3,737	2,396	352.5	46.4	26.2		Tnk.	36	2,300	1903	Camden, N. J.	Port Arthur, Tex.	
140964		St. s.	Lilla May Hardy.....	374	214	130.1	30.1	11.5		Pas.	22	800	1904	San Francisco, Calif.	Honolulu, Hawaii.	
141840		St. s.	Lillian.....	19	9	61.5	13.1	5.0		Tow.	3	45	1884	Jersey City, N. J.	New York, N. Y.	
202559		St. s.	Lillian.....	25	17	67.5	11.2	5.3		Frt.	2	32	1888	San Francisco, Calif.	San Francisco, Calif.	
219716	LVWB	St. s.	Lillian.....	174	118	108.4	25.4	8.8		Frt.	6	160	1902	Athens, N. Y.	New York, N. Y.	
212341		St. s.	Lillian.....	18	0	48.4	12.4	4.2		Tow.	2	8	1905	Elizabeth City, N. C.	Elizabeth City, N. C.	
217859	LQRB	St. s.	LILLIAN.....	3,482	2,112	328.0	46.2	22.9		Frt.	31	1,650	1920	Wilmington, Del.	New York, N. Y.	
141833		St. s.	LILLIAN LUCKENBACH.....	24	19	40.5	12.5	4.3		Feh.	4	40	1914	Northport, Mich.	Grand Haven, Mich.	
202032		St. p.	Lillie.....	8,536	5,369	448.9	60.2	28.2		Frt.	54	5,000	1919	Chester, Pa.	New York, N. Y.	
206906		St. y.	Lillie Q.....	18	16	60.0	17.6	2.8		Pas.	5	40	1900	Kissimmee, Fla.	Tampa, Fla.	
203020		St. s.	Lillie and Agnes.....	34	18	57.6	15.0	6.5		Yct.	2	70	1905	Camden, Mo.	Boston, Mass.	
220732	MBRQ	St. s.	LILMAE.....	115	80	100.0	20.6	8.2		Frt.	3	80	1909	Perth Amboy, N. J.	New York, N. Y.	
140478		St. p.	Lily.....	10	7	32.2	9.6	8.5		Feh.	3	25	1905	Manitowoc, Wis.	Grand Haven, Mich.	
140092		St. s.	Lily.....	5,186	3,686	361.9	51.2	30.0		Tnk.	43	2,800	1920	Savannah, Ga.	New York, N. Y.	
212502	LDQN	St. s.	Lily.....	123	72	62.5	16.4	3.7		Tow.	4	65	1881	Seattle, Wash.	Seattle, Wash.	
212845		St. s.	LINDEN.....	99	67	94.8	23.5	6.4		Tow.	6	90	1889	Mount Clemens, Mich.	Buffalo, N. Y.	
212104		St. s.	LINDEN.....	3,265	2,039	330.6	44.5	32.1		Frt.	53	2,750	1904	Belfast, Ireland.	New York, N. Y.	
141561		St. s.	LINDEN PARK NO. 1.....	89	59	147.3	48.0	12.6		Feh.	7	600	1914	Houghton, Wash.	Seattle, Wash.	
140500		St. p.	Linda.....	62	56	71.0	19.0	10.6		Tow.	5	385	1914	Manitowoc, Wis.	Chicago, Ill.	
221413	MCWII	St. s.	Linda.....	602	386	181.0	35.5	6.7		Pas.	23	700	1898	Unalaska, Alaska.	St. Michael, Alaska.	
201330		St. p.	LINDON.....	66	38	70.0	17.6	7.0		Tow.	7	650	1891	South Amboy, N. Y.	New York, N. Y.	
217258	LPBF	St. s.	LIONEL R. WOBSTER.....	7,245	4,398	431.0	59.2	33.4		Tnk.	48	2,750	1921	Baltimore, Md.	Baltimore, Md.	
141386		St. p.	LITIGOROUS.....	343	261	139.0	32.7	8.3		Fer.	5	200	1904	Portland, Ore.	Portland, Ore.	
209417		St. s.	Little Ben.....	2,362	1,407	263.4	42.4	22.2		Frt.	24	1,100	1918	Tampa, Fla.	Tampa, Fla.	
208038		St. p.	Little Colonel.....	20	6	55.3	13.0	5.4		Tow.	7	80	1912	Madisonville, La.	Hittsburgh, Pa.	
		St. s.	Little Delta.....	71	44	66.7	16.7	3.2		Tow.	5	40	1908	Fairbanks, Alaska.	Seward, Alaska.	

1 Formerly st. s. (a) James T. Easton.
 (b) De Vaux Powel.
 2 Formerly German st. s. Vaterland.
 3 Formerly st. s. Susan E. Peck.
 4 Formerly st. s. Washington.
 5 Formerly st. s. (a) Theresa Verdon.
 (b) Harry R. Wheeler.

6 Formerly st. s. (a) W. E. Peck.
 (b) Neutral.
 7 Formerly st. s. City of Everett.
 8 Formerly st. s. Hedge Wolkwire.
 9 Formerly U. S. Q. M. C. st. s. Lieut. Bumpus.
 10 Formerly U. S. Q. M. C. st. s. Lieut. Wm. L. Murphy.

11 Formerly*st. p. (a) U. S. Eng. Henry Sheldon.
 (b) Henry Sheldon.
 12 Formerly st. s. Maddequet.
 13 Formerly st. s. Marica.
 14 Formerly British st. s. Limon.
 15 Formerly st. s. Timothy J. O'Byrne.

MERCHANT STEAM VESSELS OF THE UNITED STATES—Continued.

Official No.	Signal letters.	Rig.	Name of vessel.	Gross tonnage.	Net tonnage.	Length.	Breadth.	Depth.	Service.	Crew.	Indicated horsepower.	When built.	Where built.	Home port (where permanent document issues).
						Feet.	Feet.	Feet.						
140343		St. s.	Little Giant	26	13	43.0	13.0	5.0	Pas.	3	40	1878	Gloucester, Mass.	Boston, Mass.
211310		*St. p.	Little Jim	14	14	63.5	14.0	2.0	Tow.	7	50	1913	Pittsburgh, Pa.	Pittsburgh, Pa.
140881		St. s.	Little Mac	25	19	60.0	10.6	2.5	Frt.	5	175	1886	Buffalo, N. Y.	Cape Vincent, N. Y.
140501		St. s.	Little Nora	17	8	47.6	12.9	6.0	Tow.	5	50	1881	Baltimore, Md.	Baltimore, Md.
141318		St. p.	Little Silver	428	266	156.9	25.8	7.8	Pas.	18	485	1893	Tomkins Cove, N. Y.	Verth Amboy, N. J.
14889		St. s.	Livingston	91	62	81.0	25.0	7.0	Frt.	4	100	1833	Saugerties, N. Y.	New York, N. Y.
221031	MOKH	St. s.	LIVINGSTON ROW	8,194	5,364	462.4	60.2	29.0	Tnk.	39	2,800	1921	Vancouver, Wash.	Do.
140650		St. s.	Lizzie Crawford	52	26	67.4	17.5	8.0	Tow.	5	200	1882	Camden, N. J.	Philadelphia, Pa.
141013		St. s.	Lizzie M. Snow	17	9	35.7	9.9	3.9	Pas.	3	35	1889	Brewer, Me.	Boothbay, Me.
218874		St. s.	Lizzie M. Walker	54	36	56.3	17.2	6.8	Tow.	3	175	1915	East Boston, Mass.	Baltimore, Md.
76318		St. s.	Lloyd M.	51	34	70.7	14.5	6.0	Fah.	116	1882	1882	Buffalo, N. Y.	Grand Haven, Mich.
6874		St. s.	Lloyd H. Dalzell	27	13	55.4	14.0	6.7	Tow.	3	85	1869	New Brunswick, N. J.	Albany, N. Y.
127005		St. s.	Lloyd H. Dalzell	86	43	79.0	19.5	9.0	Tow.	4	280	1893	Philadelphia, Pa.	New York, N. Y.
141742		St. y.	Lockport	19	13	46.0	10.8	4.2	Yct.	2	15	1898	Cahkosh, Wis.	Milwaukee, Wis.
218792	LBNQ	St. s.	Lockport	6,214	3,761	400.7	54.2	30.1	Frt.	41	2,533	1919	Chester, Pa.	Philadelphia, Pa.
13239		*St. p.	Lola	180	120	64.7	25.1	5.4	Frt.	3	800	1915	Seattle, Wash.	Seattle, Wash.
141171		St. s.	Lola M.	45	28	73.2	16.3	3.0	Oya.	3	75	1891	Tottenville, N. Y.	New York, N. Y.
96667		*St. p.	Lone Deer	55	55	82.0	20.0	3.6	Frt.	4	600	1903	Muscatine, Iowa	Des Moines, Iowa
141429		*St. p.	Lone Star	40	40	81.0	18.9	3.3	Tow.	8	100	1896	Berwick, La.	New Orleans, La.
222089		*St. p.	Lone Star	73	66	90.0	24.5	4.1	Frt.	4	140	1922	Rock Island, Ill.	Des Moines, Iowa
140899		St. p.	Long Beach	411	269	150.5	32.0	10.5	Fer.	6	300	1880	Wilmington, Del.	Wilmington, Del.
218289		St. s.	LONG BRANCH	229	156	104.2	26.7	14.2	Tow.	15	950	1918	Elizabethport, N. J.	New York, N. Y.
140784		St. s.	Long Island	163	106	103.0	29.0	8.4	Frt.	12	275	1885	Brooklyn, N. Y.	Do.
210190	LOMD	St. s.	Long Island	390	167	151.6	24.1	13.0	Frt.	24	103	1912	Rockland, Me.	Reedville, Va.
141885		St. s.	Longport	20	14	70.1	14.4	5.0	Fer.	3	150	1895	Nyack, N. Y.	New York, N. Y.
15080		St. s.	LOOKOUT	35	24	139.4	13.6	6.8	Tow.	4	175	1862	Camden, N. J.	Philadelphia, Pa.
21994	LVTG	St. s.	LOOKOUT	409	199	139.4	26.2	14.3	Fah.	21	550	1919	Savannah, Ga.	Rockland, Mo.
209910		St. s.	LORAIN	49	34	68.0	16.0	7.1	Tow.	3	125	1909	Buffalo, N. Y.	Detroit, Mich.
21268		St. s.	LORAIN	65	31	68.7	17.0	11.0	Tow.	8	500	1915	Cleveland, Ohio	Duluth, Minn.
21377	LRFQ	St. s.	LORAIN	6,213	3,836	395.5	55.0	31.4	Frt.	54	2,500	1919	Kearny, N. J.	Newark, N. J.
205206		*St. p.	Lorraine K.	91	91	127.6	28.5	4.7	Pas.	14	125	1908	Jeffersonville, Ind.	New Orleans, La.
200139		St. s.	LORE BALTIMORE	45	289	196.0	23.5	12.0	Pas.	38	2,030	1903	Wilmington, Del.	Philadelphia, Pa.
218793	LSNR	St. s.	LORESHIP MANOR	3,275	1,990	324.0	48.2	25.0	Frt.	37	1,600	1919	Nowark, N. J.	Newark, N. J.
223186		St. s.	Loren	26	17	49.2	13.3	4.2	Pas.	2	30	1914	Unknown	Tacoma, Wash.
140688		St. s.	Lorena	84	17	70.3	15.6	7.6	Tow.	9	200	1882	Saugatuck, Mich.	Milwaukee, Wis.
207088		St. s.	LORENE	19	13	48.0	9.6	5.6	Tow.	2	110	1886	Buffalo, N. Y.	Toledo, Ohio.
210887		St. s.	Loretta	49	28	61.1	20.1	6.4	Pas.	8	125	1913	Boothbay Harbor, Me.	Norfolk, Va.
219034		St. s.	Loretta	16	11	39.5	10.0	4.4	Tow.	2	12	1915	Raber, Mich.	Marquette, Mich.
220203	LWBG	St. s.	LORETTA	5,493	3,382	400.7	54.2	30.4	Frt.	43	3,000	1920	Chester, Pa.	Philadelphia, Pa.
140645		St. s.	Loretto	27	18	54.5	14.2	5.8	Oya.	3	75	1886	Brooklyn, N. Y.	New York, N. Y.
200664		St. s.	Loretto	13	8	39.8	12.1	5.1	Frt.	2	35	1904	Apalachicola, Fla.	Mohile, Ala.
220619	MBHQ	St. s.	LORENAINE CROSS	5,127	3,124	390.0	54.2	27.8	Frt.	41	2,500	1920	Hog Island, Pa.	Philadelphia, Pa.
205240	KWPS	St. s.	Lorraine Rita	288	194	127.0	26.1	13.8	Tow.	15	760	1908	Baltimore, Md.	New York, N. Y.
219962	LFTS	St. s.	LOS ANGELES	6,782	4,205	435.0	56.2	33.7	Tnk.	89	2,800	1916	San Francisco, Calif.	Los Angeles, Calif.
141615		St. s.	Lotia	38	20	75.7	11.5	7.1	Frt.	3	250	1899	East Boston, Mass.	Boston, Mass.
92587		St. s.	Lotta L. Cowles	35	22	69.0	15.2	8.6	Tow.	6	80	1894	Grand Haven, Mich.	Buffalo, N. Y.
140517		St. s.	Lottie	47	23	66.7	19.0	5.8	Pas.	8	175	1882	Apalachicola, Fla.	Apalachicola, Fla.
141747		St. s.	Lottie B.	21	14	57.6	17.6	6.5	Mso.	3	50	1901	Tottenville, N. Y.	New York, N. Y.
141331		St. s.	Lottie and May	18	6	44.9	11.9	5.7	Pas.	2	182	1894	East Boothbay, Me.	Portland, Me.
141298		St. s.	Lotts	127	86	110.5	22.0	8.7	Tow.	10	60	1893	Manitowoc, Wis.	Grand Haven, Mich.
140595		St. s.	Louie	22	11	53.6	13.3	6.6	Tow.	8	88	1882	Baltimore, Md.	Baltimore, Md.
141492		St. s.	Louis Banks	21	16	51.1	12.6	6.2	Tow.	3	140	1897	Buffalo, N. Y.	Buffalo, N. Y.
208099		St. s.	Louis O'Donnell	81	55	64.7	21.0	9.2	Tow.	5	150	1910	Tottenville, N. Y.	New York, N. Y.
140659		St. s.	Louis Pahlow	365	290	165.4	30.4	10.5	Frt.	12	260	1883	Milwaukee, Wis.	Oswego, N. Y.
206476		St. s.	Louis R.	64	51	69.9	20.8	5.8	Oya.	6	100	1909	Stratford, Conn.	Bridgeport, Conn.
217733	LQHV	St. s.	Louis M. Weislow	346	185	139.2	24.0	13.1	Fah.	30	550	1919	East Boothbay, Me.	Boston, Mass.
209971		St. s.	LOUIS R. DAVIDSON	9,256	4,996	504.0	55.0	30.0	Frt.	22	1,700	1912	Ashabula, Ohio	Buffalo, N. Y.
215518		St. s.	Louis W. Hill	7,033	5,648	425.0	58.0	31.0	Frt.	32	1,800	1917	Lorain, Ohio	Cleveland, Ohio.
141225		St. s.	Louise	59	29	71.8	18.0	8.1	Tow.	9	175	1892	Baltimore, Md.	Baltimore, Md.
16347		St. p.	Louise	1,023	718	231.7	33.0	8.8	Pas.	30	1,272	1864	Wilmington, Del.	Do.
140288		St. s.	Louise	83	43	86.6	19.3	8.1	Pas.	6	120	1878	Sandusky, Ohio	Erie, Pa.
140437		St. s.	Louise	105	59	94.5	20.0	7.4	Tow.	11	294	1880	Camden, N. J.	Galveston, Tex.
141572		*St. p.	Louise	717	384	165.0	36.5	5.0	Pas.	21	800	1898	Unalaska, Alaska	St. Michael, Alaska.
141724		St. p.	Louise	295	186	131.1	24.5	5.4	Pas.	8	250	1901	Jacksonville, Fla.	Newport News, Va.
209242		St. s.	Louise	46	31	68.5	17.7	6.6	Tow.	7	125	1911	Madison, Md.	Washington, D. C.
22416	MDRW	St. s.	Louise	630	298	167.3	28.3	13.8	Fah.	37	700	1922	Milford, Del.	Reedville, Va.
81812		St. s.	Louise Groer	108	54	85.3	21.1	10.0	Tow.	6	500	1880	Wilmington, Del.	Newport News, Va.
204930		St. s.	Louise Ruge	68	46	67.0	20.0	8.1	Tow.	9	800	1908	West New Brighton, N. Y.	New York, N. Y.
130908	KQRH	St. s.	LOUISIANA	2,849	1,797	290.0	42.2	23.2	Tnk.	29	1,550	1901	Chicago, Ill.	Port Arthur, Tex.

1 Formerly at. s. J. W. Hahn.

2 Formerly at. s. Carrie.

3 at. s. Campanula.

4 Formerly at. s. J. L. Lukenbach.

5 Pollux.

6 Formerly at. s. H. W. D.

7 C. Brusco.

8 Formerly at. s. Long Island.

9 U. S. S. Long Island.

10 Formerly at. s. City of Muskogee.

11 Formerly U. S. Navy No. 1348.

12 Formerly at. s. Lorena.

13 U. S. Eng. Energy.

14 Formerly U. S. Eng. at. s. Sand Beach.

15 Formerly at. s. Albatross.

16 Formerly at. s. Margaret McCain

17 Formerly at. s. Egerton.

18 Formerly at. s. Wanderer.

19 Formerly at. s. Northman.

MERCHANT STEAM VESSELS OF THE UNITED STATES—Continued.

Official No.	Signal letters.	Rig.	Name of vessel.	Gross tonnage.	Net tonnage.	Length.	Breadth.	Depth.	Service.	Crew.	Indicated horsepower.	When built.	Where built.	Home port (where permanent document issued).
140917		*St. p.	Louisiana.....	56	30	98.2	18.1	4.6	Tow.	9	125	1888	New Orleans, La.....	New Orleans, La.
214846		St. s.	LOUISIANA.....	97	51	71.0	20.0	12.5	Frt.	4	500	1917	Cleveland, Ohio.....	Duluth, Minn.
145349		St. s.	Louisville.....	87	43	83.2	19.0	8.1	Tow.	5	300	1883	Philadelphia, Pa.....	Norfolk, Va.
207652		St. s.	LOUISVILLE.....	47	32	61.0	16.0	8.0	Fsh.	6	55	1910	Lorain, Ohio.....	Chicago, Ill.
217977	LQWS	St. s.	LOUISVILLE BRIDGE.†	3,283	2,000	324.0	46.2	25.0	Frt.	37	1,500	1919	Newark, N. J.....	Newark, N. J.
222874		St. s.	Lovilla.....	9	8	37.0	8.0	3.2	Fsh.	1	18	1922	Seattle, Wash.....	Seattle, Wash.
205877		St. s.	Loyd.....	10	7	39.1	8.8	3.7	Fsh.	2	12	1908	do.....	Do.
221590	MDCP	St. s.	LUBRICO.....†	6,882	4,255	425.0	57.2	33.1	Tnk.	35	3,200	1921	Oakland, Calif.....	San Francisco, Calif.
140227		St. s.	Lucce Brothers.....	141	87	114.3	18.5	8.9	Fsh.	20	350	1877	New London, Conn.....	Cape Charles, Va.
141283		St. s.	Lucie Ross.....	49	24	70.7	16.6	7.6	Tow.	10	150	1893	Baltimore, Md.....	Newport News, Va.
208875	LJWV	St. s.	LUCIUS W. ROBINSON.†	1,899	1,141	244.0	43.0	18.3	Frt.	26	900	1912	Wyandotte, Mich.....	Ogdensburg, N. Y.
141832		St. s.	Lucy Coles.....	41	36	81.4	17.2	4.0	Tow.	6	50	1902	Point Pleasant, W. Va.....	Pittsburgh, Pa.
221228		St. s.	LUCY T.....	18	12	61.2	11.7	4.2	Fsh.	1	75	1910	Ithaca, N. Y.....	Rochester, N. Y.
216147	LKMD	St. s.	LUELLA.....†	4,152	2,540	339.3	49.1	26.3	Ref.	45	1,800	1918	Baltimore, Md.....	Baltimore, Md.
213086		*St. p.	Luke McLuke.....	43	43	82.2	18.5	3.1	Tow.	10	87	1893	Jeffersonville, Ind.....	Pittsburgh, Pa.
211004		St. s.	Lulle R.....	25	17	65.5	12.7	5.6	Tow.	8	150	1913	Mobile, Ala.....	Mobile, Ala.
141583		St. n.	Lumberman.....	34	19	54.0	17.0	6.5	Tow.	3	100	1899	Seattle, Wash.....	Seattle, Wash.
85599		St. s.	LUPUS.....†	3,871	2,997	356.0	50.0	28.0	Frt.	20	1,480	1901	West Bay City, Mich.....	Cleveland, Ohio.
204655	KWMR	St. s.	LURLINE.....	6,572	4,098	412.8	53.1	29.2	Fsh.	65	1,200	1908	Newport News, Va.....	San Francisco, Calif.
215088		*St. p.	Lurline.....	406	318	151.7	30.7	6.1	Fsh.	22	700	1917	Portland, Oreg.....	Portland, Oreg.
214915		St. s.	Lusitania.....	15	7	40.0	9.0	4.0	Fsh.	2	40	1911	West De Pere, Wis.....	Port Huron, Mich.
218486	LRWK	St. s.	LUXPALLIE.....†	4,990	3,051	390.0	54.2	27.6	Frt.	43	3,500	1919	Hog Island, Pa.....	Philadelphia, Pa.
121095		St. s.	Luzerne.....	165	112	94.3	23.7	11.3	Tow.	9	450	1899	Port Richmond, N. Y.....	New York, N. Y.
140770		St. s.	Luzerne Ludington.....	114	58	54.0	21.0	8.4	Oys.	3	80	1885	New Haven, Conn.....	New Haven, Conn.
219216	LTQB	St. s.	LYCOMING.....†	5,989	3,709	400.7	54.2	30.4	Frt.	45	3,000	1919	Harriman, Pa.....	Philadelphia, Pa.
210387		St. s.	LYCORA.....	55	37	72.0	16.0	8.6	Frt.	5	250	1912	Buffalo, N. Y.....	Port Huron, Mich.
211562		St. s.	Lydia.....	26	18	47.0	14.7	5.2	Fsh.	3	45	1913	Menominee, Mich.....	Milwaukee, Wis.
217022	LKQF	St. s.	LYDIA.....†	4,052	2,487	366.0	48.2	25.8	Frt.	37	1,500	1902	Newcastle-on-Tyne, England.	New York, N. Y.
202056		St. s.	LYMAN O. SMITH.....	6,200	4,916	525.0	55.2	31.0	Frt.	23	1,900	1905	Wyandotte, Mich.....	Oswego, N. Y.
221938		*St. p.	Lyndhurst.....	146	146	103.1	22.0	4.0	Frt.	9	80	1922	Lumber City, Ga.....	Brunswick, Ga.
219815	LWDQ	St. y.	LYNDONIA.....†	812	389	210.2	30.1	15.8	Yot.	37	2,000	1920	New York, N. Y.....	Philadelphia, Pa.
207610		St. s.	LYNNHAVEN.....	145	99	89.3	22.0	11.0	Fsh.	5	550	1910	Baltimore, Md.....	Norfolk, Va.
NL.														
214572		St. s.	M. C. K.....	17	11	45.0	14.2	4.3	Fsh.	3	50	1916	Detour, Mich.....	Sandusky, Ohio.
135860		*St. p.	M. C. Clay.....	60	60	85.1	22.1	8.9	Tow.	7	120	1901	Evansville, Ind.....	Louisville, Ky.
02551		St. s.	M. Dewing.....	35	24	80.0	19.7	5.4	Frt.	3	70	1893	Boston, Mass.....	New York, N. Y.
92509		St. s.	M. Dougherty.....	43	43	71.0	17.2	6.0	Tow.	7	150	1893	Pittsburgh, Pa.....	Pittsburgh, Pa.
218906	LSVC	St. s.	M. Monahan.....	176	20	95.5	21.7	12.2	Tow.	12	450	1918	Manitowoc, Wis.....	New York, N. Y.
205009		St. s.	M. A. BRADLEY.....†	5,539	4,127	493.0	52.2	31.0	Frt.	21	1,450	1908	Ecorse, Mich.....	Cleveland, Ohio.
200203		St. s.	M. A. REEB.....†	8,782	3,130	370.8	50.2	24.2	Frt.	24	1,000	1903	Toledo, Ohio.....	Buffalo, N. Y.
130529		St. s.	M. C. Wolcott.....	176	115	100.0	28.5	9.3	Mso.	6	281	1891	Brooklyn, N. Y.....	New York, N. Y.
90792		St. s.	M. D. Carrington.....	64	32	67.0	16.0	8.6	Tow.	5	140	1875	Buffalo, N. Y.....	Duluth, Minn.
217903		St. s.	M. D. Shannon.....	87	86	101.3	36.0	4.9	Fer.	7	175	1919	Morgan City, La.....	Morgan City, La.
90314		St. s.	M. D. Wheeler.....	31	15	60.0	16.0	5.8	Tow.	4	150	1871	Philadelphia, Pa.....	Newark, N. J.
220999	MOJN	St. s.	M. F. ELLIOTT.....†	7,053	4,353	425.0	57.2	33.1	Tnk.	37	3,200	1921	Oakland, Calif.....	New York, N. Y.
208212		St. s.	M. G. HAUSLER.....	655	445	154.0	35.0	10.0	Frt.	8	1,500	1910	Manitowoc, Wis.....	Detroit, Mich.
213393		St. s.	M. G. Phelps.....	99	73	110.0	21.5	9.6	Frt.	5	400	1915	Chamont, N. Y.....	Oswego, N. Y.
221409		St. s.	M. H. Stuart.....	192	130	104.5	25.5	8.7	Frt.	7	250	1921	Sturgeon Bay, Wis.....	Grand Haven, Mich.
221518		St. s.	M. J. Carroll.....	85	58	68.0	22.0	8.8	Tow.	0	250	1921	Tottenville, N. Y.....	New York, N. Y.
206213		St. s.	M. J. Rudolph.....	197	127	91.0	29.0	10.5	Frt.	5	350	1909	West New Brighton, N. Y.....	Do.
216821	IMQV	St. s.	M. J. ROANLON.....†	5,602	3,916	362.3	51.2	32.2	Frt.	39	2,200	1918	Camden, N. J.....	Philadelphia, Pa.
223385		St. s.	M. L. EDWARDS.....	78	58	67.9	22.3	6.4	Frt.	4	75	1923	Chicago, Ill.....	Chicago, Ill.
221984	MDJK	St. s.	M. L. HANATHAN.....	429	211	139.4	25.2	14.2	Fsh.	11	500	1919	Savannah, Ga.....	Mobile, Ala.
208438		St. s.	M. M. Davis.....	293	203	136.3	23.8	11.0	Fsh.	28	550	1911	Solomons Island, Md.....	New York, N. Y.
215790	LJFS	St. s.	M. & J. TRACY.....	2,304	1,395	253.0	43.5	25.9	Frt.	25	1,200	1917	Ecorse, Wash.....	Portsmouth, N. H.
92824		St. s.	M. Mitchell Davis.....	85	58	81.0	19.2	8.9	Tow.	4	350	1897	do.....	Washington, D. C.
93263		St. s.	M. P. Howlett.....	116	79	92.5	21.5	10.6	Tow.	8	350	1902	do.....	Philadelphia, Pa.
207075		St. s.	M. S. QUAY.....	71	34	64.5	18.0	8.8	Tow.	4	335	1910	Wilmington, Del.....	Do.
200527		St. s.	M. T. Groono.....	133	91	86.5	19.0	10.8	Tow.	8	500	1903	Philadelphia, Pa.....	Do.
01944		St. s.	M. W. Adams.....	523	421	155.0	30.0	11.6	Frt.	12	473	1837	Gibraltar, Mich.....	Chicago, Ill.
93380		St. s.	M. W. Adams.....	73	43	73.0	18.6	8.2	Tow.	9	150	1903	Solomons, Md.....	Baltimore, Md.
01995		St. s.	M. W. Hunt.....	41	20	63.5	16.6	6.5	Tow.	9	150	1888	Philadelphia, Pa.....	Do.
01470		St. s.	Mabel.....	84	42	82.9	20.0	8.0	Tow.	5	100	1882	do.....	New York, N. Y.
92070		St. s.	Mabel.....	26	19	51.9	15.5	5.1	Tow.	4	125	1888	Tottenville, N. Y.....	Do.
201202		*St. p.	Mabel.....	49	49	80.0	17.0	3.4	Tow.	9	84	1904	Carrollton, Ky.....	Evansville, Ind.
77259		St. s.	Mabel A.....	32	18	13.0	14.2	5.4	Frt.	4	75	1897	Baugtuck, Mich.....	Grand Haven, Mich.
202130	KVBS	St. s.	Mabel L. Barton.....	204	138	107.0	22.2	7.8	Frt.	13	600	1905	Noank, Conn.....	New York, N. Y.
01262		St. s.	Mabel L. Stevens.....	31	21	60.6	16.3	4.8	Frt.	4	150	1880	South Norwalk, Conn.....	Do.

† Formerly st. s. Thomas A. Balm.

† Formerly st. s. Gilchrist.

† Formerly st. s. Fred B. Datzell.

† Formerly Austrian st. s. Szell Kalmann.

† Formerly st. p. Emma.

† Formerly st. s. Hefreiver.

† Formerly st. s. Kensington.

† Formerly st. s. N. Y. Central Itg. Co. No. 16.

† Formerly French st. s. Bouvines.

† Formerly st. s. (a) M. M. Davis, (b) U. S. S. M. M. Davis.

† Formerly st. s. (a) War Leader.

† Formerly st. s. (b) Lakeland.

† Formerly st. s. John A. Aliber.

† Formerly st. s. Robert W. Johnson.

MERCHANT STEAM VESSELS OF THE UNITED STATES—Continued.

Official No.	Signal letters.	Rig.	Name of vessel.	Gross tonnage.	Net tonnage.	Length.	Breadth.	Depth.	Service.	Crew.	Indicated horsepower.	When built.	Where built.	Home port (where permanent document issues).
93220		St. s.	Mabel & Ray.....	38	26	56.6	16.4	5.5	Oya.	3	100	1899	Stratford, Conn.....	New York, N. Y.
213301	LTWD	St. s.	McCORMACK COUNTY. †	2,606	1,612	251.0	43.6	26.1	Frt.	36	1,500	1919	Wyandotte, Mich.....	Do.
93088		St. s.	MCDONOUGH.....	562	383	168.0	32.0	9.3	Tow.	21	850	1900	St. Louis, Mo.....	New Orleans, La.
200747		St. s.	MAGUIRE.....	4,077	2,921	420.0	50.0	28.0	Frt.	28	1,500	1904	Cleveland, Ohio.....	Duluth, Minn.
206389		St. p.	MAGUIRE.....	66	66	81.4	24.0	4.3	Tow.	6	124	1911	St. Louis, Mo.....	St. Louis, Mo.
217770	LQKH	St. s.	McKEESPORT.....	6,198	3,828	395.5	55.0	31.4	Frt.	54	2,500	1919	Kearny, N. J.....	Newark, N. J.
106659		St. s.	McKeever Bros.....	107	76	60.4	23.2	8.0	Frt.	4	100	1889	Wilmington, Del.....	New York, N. Y.
208613		St. s.	McKeever Bros.....	223	104	128.0	22.2	10.0	Fsh.	25	450	1911	Noank, Conn.....	Reedville, Va.
223209	MFOP	St. s.	McKilfrick.....	2,702	1,528	300.1	44.0	24.0	Tnk.	16	1,350	1921	Wilmington, N. C.....	San Francisco, Calif.
203969	KVWT	St. s.	MACHIGNONNE.....	425	289	136.5	29.0	9.6	Fsh.	14	580	1907	Philadelphia, Pa.....	New York, N. Y.
206981	KWTL	St. y.	MACHIGNONNE.....	195	132	129.4	19.2	10.8	Yct.	15	600	1909	New York, N. Y.....	Boston, Mass.
206658	MCNL	St. s.	MACHIGNONNE.....	512	336	162.0	28.2	12.0	Frt.	21	760	1909	Ferryburg, Mich.....	Providence, R. I.
223692	KWTL	St. s.	MACKINAC.....	429	148	172.5	28.0	10.7	Frt.	19	350	1910	Milwaukee, Wis.....	Detroit, Mich.
150652	LFMT	St. s.	MACOM.....	235	117	135.3	23.0	10.1	Pol.	13	550	1894	Sparrows Point, Md.....	New York, N. Y.
92994		St. s.	Madela.....	52	35	63.0	17.5	8.2	Tow.	7	200	1892	Philadelphia, Pa.....	Philadelphia, Pa.
77431		St. p.	Madeline.....	408	336	139.2	26.5	7.2	Tow.	11	550	1900	Portland, Ore.....	Portland, Ore.
202808		St. s.	MADISON.....	181	123	93.7	24.0	11.1	Tow.	6	840	1906	Port Richmond, N. Y.....	New York, N. Y.
222085		St. y.	Madura.....	18	12	47.4	10.0	4.9	Yct.	2	50	1917	Norfolk, Va.....	Seattle, Wash.
150696		St. p.	Magdalena Pella.....	244	193	150.0	28.7	4.5	Dgs.	13	175	1902	Brownsville, Pa.....	Pittsburgh, Pa.
126752		St. s.	Maggie.....	26	18	63.8	14.8	4.4	Mao.	5	40	1879	Savannah, Ga.....	Savannah, Ga.
90582		St. s.	Maggie Lutz.....	15	8	45.0	12.5	4.3	Fsh.	5	25	1873	Sheboygan, Wis.....	Marquette, Mich.
202398		St. p.	Maggie May.....	88	44	100.0	21.0	8.5	Frt.	12	60	1905	Evansville, Ind.....	Pittsburgh, Pa.
92538		St. s.	Maggio.....	67	33	67.3	16.6	8.4	Tow.	8	150	1893	Port Blakely, Wash.....	Seattle, Wash.
219117	LTJQ	St. s.	MAGNERIO.....	5,172	3,169	390.0	54.2	27.6	Frt.	42	2,500	1919	Hog Island, Pa.....	Philadelphia, Pa.
203958		St. s.	Magnet.....	32	21	45.8	12.8	6.9	Tow.	3	100	1907	Vega, Wash.....	Tacoma, Wash.
81021		St. s.	Magnetic.....	45	22	63.5	16.0	6.7	Frt.	5	250	1884	Philadelphia, Pa.....	New York, N. Y.
203978		St. s.	Magnolia.....	57	27	101.0	18.9	5.3	Frt.	7	800	1907	Tacoma, Wash.....	Tacoma, Wash.
213881	LFSG	St. s.	MAGNOLIA.....	182	124	94.7	24.6	12.0	Tow.	13	750	1916	Port Richmond, N. Y.....	Port Arthur, Tex.
215028		St. s.	Magnolia.....	47	31	63.7	22.0	5.4	Pas.	5	80	1918	Jacksonville, Fla.....	Jacksonville, Fla.
218005	LRBG	St. s.	MAHUKONA.....	2,512	1,531	253.4	43.7	24.5	Frt.	26	1,950	1919	Ecorse, Mich.....	San Francisco, Calif.
218485		St. s.	MAIDEN CREEK.....	5,753	3,502	390.0	54.2	27.6	Frt.	40	2,500	1919	Hog Island, Pa.....	Philadelphia, Pa.
215681	LHTQ	St. s.	MAINE.....	5,988	3,737	402.0	54.2	31.4	Frt.	37	3,000	1917	Bath, Me.....	New York, N. Y.
221204		St. s.	MAINE.....	95	46	71.0	20.1	11.2	Tow.	1	700	1921	Cleveland, Ohio.....	Cleveland, Ohio.
214213		St. s.	MAITLAND No. 1.....	2,757	1,683	338.0	56.0	18.3	Frt.	39	3,000	1918	Ecorse, Mich.....	Do.
93095		St. s.	Majestic.....	113	76	90.5	21.8	10.4	Tow.	4	348	1900	Baltimore, Md.....	Philadelphia, Pa.
96688		St. p.	MAJESTIC.....	717	518	301.8	30.0	10.0	Pas.	22	750	1903	Elizabeth, N. J.....	Annapolis, Md.
203699		St. p.	MAJESTIC.....	403	403	228.0	50.0	8.0	Pas.	46	1,200	1906	Pittsburgh, Pa.....	St. Louis, Mo.
200823		St. s.	Major.....	60	41	70.0	18.0	9.3	Tow.	8	464	1904	New Orleans, La.....	New Orleans, La.
92385		St. s.	Major Dana.....	52	26	64.9	18.0	8.0	Tow.	6	75	1891	Grand Haven, Mich.....	Duluth, Minn.
93155		St. s.	Major Kingman.....	47	32	66.0	17.4	8.4	Tow.	4	90	1901	Buffalo, N. Y.....	Buffalo, N. Y.
92768		St. s.	Major McKinley.....	59	40	61.9	19.0	8.8	Tow.	5	250	1897	Tomkins Cove, N. Y.....	New York, N. Y.
217010	LNQS	St. s.	MAJOR WHEELER.....	3,431	2,039	305.0	48.0	24.5	Frt.	35	2,000	1918	Oakland, Calif.....	Baltimore, Md.
17117		St. s.	Major Henry Breckton.....	66	32	62.0	19.0	7.5	Tow.	6	178	1905	Baltimore, Md.....	Do.
217944	LOP	St. s.	MAKAWALI.....	2,552	1,534	255.4	45.6	25.1	Frt.	26	1,350	1919	Ashtabula, Ohio.....	San Francisco, Calif.
217748	LOJR	St. s.	MAKANA.....	2,729	1,633	253.4	43.6	25.1	Frt.	26	1,350	1919	do.....	Do.
215832	LJHS	St. s.	MAKIKI.....	6,036	3,813	402.0	54.2	31.4	Frt.	37	3,000	1917	Bath, Mo.....	Do.
85918		St. s.	Malfoor.....	203	203	102.5	25.0	8.0	Frt.	9	90	1885	Brooklyn, N. Y.....	New York, N. Y.
92972		St. s.	MALLETO.....	5,229	3,921	454.0	50.0	24.3	Frt.	24	1,400	1899	Lorain, Ohio.....	Duluth, Minn.
9383		St. s.	Mamie Coyle.....	44	22	59.0	15.0	7.2	Tow.	7	300	1879	Chester, Pa.....	New Orleans, La.
93398		St. p.	Mamie D.....	63	63	98.0	20.5	4.0	Tow.	8	200	1903	Morgan City, La.....	Mobile, Ala.
91156		St. s.	Mamie Higgins.....	77	40	87.8	17.8	7.3	Pt.	10	250	1879	Buffalo, N. Y.....	Galveston, Tex.
218750	LMKR	St. s.	Manada.....	2,542	1,490	266.9	46.1	24.2	Frt.	45	1,400	1918	Aberdeen, Wash.....	Portland, Ore.
200280		St. s.	Manager.....	825	201	118.7	33.8	11.4	Frt.	8	400	1903	Noank, Conn.....	New York, N. Y.
220639	MBNK	St. s.	MANATAWNY.....	5,030	3,105	300.0	51.2	27.8	Tnk.	32	2,600	1920	Hog Island, Pa.....	Baltimore, Md.
91694		St. p.	Manatee.....	104	66	107.0	20.5	6.3	Pas.	15	100	1884	Newburgh, N. Y.....	Tampa, Fla.
210990	LWMD	St. s.	MANATER.....	5,948	3,823	401.9	54.2	31.3	Frt.	45	2,800	1920	Tampa, Fla.....	Do.
212156	LDMG	St. s.	MANCHESTER.....	582	306	109.3	32.2	13.6	Frt.	6	750	1914	Elizabethport, N. J.....	New York, N. Y.
200660	KBWQ	St. s.	MANCHURIA.....	15,444	9,324	600.0	65.3	23.1	Pas.	1261	6,000	1904	Camden, N. J.....	Do.
138079	KGNP	St. s.	MANDALAY.....	1,120	407	272.0	44.1	12.6	Pas.	33	250	1889	Wilmington, Del.....	Do.
212235		St. p.	MANDEVILLE.....	407	200	179.6	32.0	8.6	Pas.	33	650	1911	do.....	Wilmington, Del.
93246		St. s.	Manette.....	87	59	99.5	20.8	5.8	Tow.	4	125	1902	West Seattle, Wash.....	Seattle, Wash.
216413	LKTV	St. s.	MANGORE.....	4,066	2,416	357.3	50.3	24.5	Frt.	37	1,600	1916	Sparrows Point, Md.....	New York, N. Y.
219354	LVBW	St. s.	MANHAM.....	6,030	4,456	402.4	53.1	32.0	Frt.	40	2,500	1919	Seattle, Wash.....	Seattle, Wash.
91701		St. s.	Manhattan.....	169	75	91.7	28.6	7.5	Frt.	6	350	1884	Rondout, N. Y.....	New York, N. Y.
111260		St. s.	MANHATTAN.....	155	105	100.5	21.0	10.4	Mco.	9	780	1900	New York, N. Y.....	Do.
202346		St. s.	MANHATTAN.....	1,954	1,329	246.4	46.1	18.4	Fer.	15	3,500	1905	Sparrows Point, Md.....	Do.
91704		St. p.	Manhattan Beach.....	652	458	152.0	32.6	12.2	Fer.	6	300	1884	Newburgh, N. Y.....	Do.

† Formerly st. s. Umbria.

† Formerly st. bgo. (a) Alfred Lister.

† Formerly st. bgo. (b) Walter W.

† Formerly (a) st. s. McKeever Bros.

† Formerly (b) U. S. S. McKeever Bros.

† Formerly U. S. A. Tanker No. 1.

† Formerly U. S. Q. M. C. st. s. Colonel Card.

† Formerly st. s. Petrol.

† Formerly st. p. Joseph Kellogg.

† Formerly st. p. Progress.

† Formerly st. s. Cannoochee.

† Formerly st. p. R. Smith.

† Formerly st. s. William Schaubel, sr.

† Formerly st. s. Coverun.

† Formerly st. p. Happy Day.

† Formerly st. p. (a) B. S. Brown.

† Formerly st. p. (b) Rees Lee.

† Formerly (a) st. s. Major McKinley.

† Formerly (b) U. S. Eng. Corps Major McKinley.

† Formerly st. s. Cowee.

† Formerly st. s. Cowboy.

† Formerly st. s. (a) Rhode Island.

† Formerly st. s. (b) Woonsocket.

† Formerly st. s. Glenville.

† Formerly st. s. Ella Wood No. 2.

† Formerly st. s. Express.

† Formerly st. p. Hanover.

† Formerly st. s. Richard Croker.

† Concrete.

MERCHANT STEAM VESSELS OF THE UNITED STATES—Continued.

Official No.	Signal letters.	Rig.	Name of vessel.	Gross tonnage.	Net tonnage.	Length.	Breadth.	Depth.	Service.	Crew.	Indicated horsepower.	When built.	Where built.	Home port (where permanent document issues).
217791	LQKW	St. s.	MANHATTAN ISLAND..	4,334	3,045	386.8	52.2	27.4	Frt.	33	2,500	1919	Arlington, N. Y.	New York, N. Y.
91436		St. s.	Manistique.....	473	382	157.1	31.1	12.5	Tow.	14	600	1882	Gibraltar, Mich.	Duluth, Minn.
92521		St. s.	MANITOU.....	2,944	2,391	274.7	42.2	20.8	Pas.	75	2,600	1893	Chicago, Ill.	Do.
218313	LRPT	St. s.	Mannahooking.....	2,944	1,737	272.6	49.1	25.7	Frt.	46	1,600	1919	Aberdeen, Wash.	Seattle, Wash.
211832	LDHQ	St. s.	MANGA.....	6,805	4,356	422.6	54.0	33.3	Frt.	83	4,000	1913	Newport News, Va.	San Francisco, Calif.
116358		St. s.	MANOMET.....	126	63	90.3	21.0	10.9	Tow.	12	600	1890	Buffalo, N. Y.	Boston, Mass.
214554	LOMJ	St. s.	MANA.....	2,081	1,283	251.0	43.6	18.2	Frt.	31	1,300	1916	Chicago, Ill.	New York, N. Y.
221279	MCTB	St. s.	MANUKAL.....	9,547	5,896	480.3	62.2	26.6	Frt.	60	5,000	1921	Oakland, Calif.	San Francisco, Calif.
221215	MCRS	St. s.	MANULANI.....	9,656	5,903	480.3	62.2	26.6	Frt.	55	5,000	1921	do.	Do.
214938	LWVK	St. s.	MANZANILLO.....	1,921	1,178	270.0	39.5	18.6	Frt.	27	1,000	1902	Middlesborough, England.	New York, N. Y.
216003	LJRG	St. s.	Maple.....	1,089	613	174.5	34.7	19.9	Frt.	27	900	1918	Shidell, La.	Do.
3523		St. s.	MAPLEWOOD.....	1,262	822	219.0	40.2	16.6	Fer.	7	1,000	1891	Newburgh, N. Y.	Do.
219459	LVGR	St. s.	MAPUAN.....	6,031	4,453	402.4	53.1	32.0	Frt.	43	3,500	1919	Seattle, Wash.	Seattle, Wash.
200852		St. s.	Maquilt.....	108	52	86.0	20.6	7.6	Pas.	8	250	1904	South Portland, Me.	Portland, Me.
92993	KPLQ	St. s.	MARACAIBO.....	1,771	1,065	267.5	37.0	18.5	Pas.	38	1,100	1899	Wilmington, Del.	Wilmington, Del.
217598	LPWG	St. s.	Maratanza.....	3,014	1,742	274.0	46.0	24.2	Frt.	47	1,400	1919	Columbia City, Ind.	Portland, Ore.
221101		St. p.	Marla Richardson.....	143	96	130.0	25.6	4.2	Tow.	22	600	1921	Paducah, Ky.	Paducah, Ky.
92599		St. p.	Margaret.....	328	201	142.0	26.0	4.6	Tow.	15	460	1894	Evansville, Ind.	Evansville, Ind.
92890		St. p.	Margaret.....	520	260	140.0	33.0	7.0	Pas.	16	250	1897	St. Michael, Alaska.	St. Michael, Alaska.
93219		St. p.	Margaret.....	128	81	116.0	22.0	4.0	Tow.	7	200	1901	Allegheny, Pa.	Pittsburgh, Pa.
136748	KPGT	St. s.	Margaret.....	283	157	145.2	21.0	12.4	Frt.	22	650	1899	Chester, Pa.	New York, N. Y.
205220		St. s.	Margaret.....	15	11	48.0	12.2	6.0	Fsh.	5	30	1908	Manitowoc, Wis.	Milwaukee, Wis.
209747		St. s.	Margaret.....	273	185	128.0	23.3	11.4	Fsh.	34	500	1912	Weems, Va.	Reedville, Va.
205350	LFVS	St. s.	Margaret.....	9	6	33.5	10.0	4.0	Tow.	2	80	1907	St. Ignace, Mich.	Grand Haven, Mich.
213988		St. s.	MARGARET.....	3,852	2,125	327.2	46.2	22.9	Frt.	28	1,600	1916	Sparrows Point, Md.	New York, N. Y.
216228		St. s.	Margaret.....	19	13	46.0	13.6	5.8	Fsh.	1	70	1918	Benton Harbor, Mich.	Chicago, Ill.
221639		St. s.	Margaret.....	289	153	143.9	20.0	10.9	Tow.	10	600	1895	Boston, Mass.	Baltimore, Md.
203561		St. s.	Margaret D.....	31	21	63.0	15.2	7.2	Cod.	6	80	1909	Ashtabula, Ohio.	Gloucester, Mass.
221479	MDBH	St. s.	MARGARET DOLLAR.....	7,030	4,351	428.0	55.2	26.6	Frt.	36	3,000	1921	Shanghai, China.	San Francisco, Calif.
222514		St. p.	MARGARET HALL.....	408	319	132.1	36.2	6.1	Tow.	17	750	1922	Pensacola, Fla.	New Orleans, La.
222535	MDTB	St. s.	Margaret A. Moran.....	108	45	81.3	20.6	8.9	Tow.	5	350	1919	Stamford, Conn.	New York, N. Y.
91584		St. s.	Margaret J. Sanford.....	77	55	85.2	18.5	8.0	Tow.	9	230	1883	Jersey City, N. J.	Do.
219596	LVFK	St. s.	Margaret L. Moseck.....	178	29	85.5	21.7	12.2	Tow.	13	750	1920	Manitowoc, Wis.	Do.
92504		St. s.	MARGUERITE.....	128	64	90.3	21.3	10.8	Tow.	9	470	1893	Kennebunk Port, Me.	Boston, Mass.
92533		St. s.	MARGUERITE.....	27	13	48.8	14.0	6.9	Tow.	3	200	1894	Cleveland, Ohio.	Duluth, Minn.
219214	LTRH	St. s.	MARGUS.....	3,545	2,174	324.0	46.2	25.0	Frt.	37	1,500	1919	Newark, N. Y.	Newark, N. Y.
92215		St. s.	Margaret Olsen.....	78	39	77.3	19.9	8.9	Tow.	6	300	1890	Brooklyn, N. Y.	New York, N. Y.
92409		St. s.	MARGATE.....	642	406	145.0	32.0	14.4	Frt.	7	650	1893	Wilmington, Del.	Philadelphia, Pa.
92135		St. s.	Marlan.....	128	94	91.8	17.4	8.5	Frt.	3	118	1889	Buffalo, N. Y.	New York, N. Y.
211344	LFKT	St. s.	MARIANA.....	3,109	1,920	335.0	46.8	22.7	Frt.	34	1,500	1915	Newport News, Va.	Do.
92736		St. s.	MARIAN E. Howlett.....	58	39	85.0	19.1	8.6	Tow.	6	150	1913	Camden, N. J.	Philadelphia, Pa.
92894		St. s.	MARICOPA.....	3,979	2,966	406.0	48.2	23.4	Frt.	25	1,600	1896	Chicago, Ill.	Duluth, Minn.
92821		St. s.	MARIE.....	42	28	58.8	16.7	8.0	Tow.	3	120	1894	Kennebunk Port, Me.	Boston, Mass.
92831		St. s.	MARIE.....	121	56	85.8	20.8	7.7	Tow.	5	40	1894	Washington, N. C.	New York, N. Y.
161578		St. s.	MARIE OLSEN.....	79	53	73.9	20.2	9.3	Tow.	6	150	1888	Bordenstown, N. J.	Do.
28132		St. p.	Marie J.....	76	76	100.0	20.0	4.4	Tow.	12	150	1896	Helena, Ark.	Louisville, Ky.
92372		St. s.	Marietta.....	40	20	60.4	14.6	6.3	Tow.	3	87	1891	Berkley, Va.	Norfolk, Va.
213963	LFRT	St. s.	MARINA.....	1,151	759	207.3	33.0	18.0	Pas.	38	1,200	1887	Philadelphia, Pa.	New York, N. Y.
200062		St. s.	Mariner.....	89	60	78.6	20.0	7.3	Tow.	5	200	1905	Tacoma, Wash.	San Francisco, Calif.
204380		St. s.	Mariner.....	49	17	53.0	15.3	7.6	Tow.	3	125	1907	Essex, Mass.	Gloucester, Mass.
216395	LKTF	St. s.	MARINERS HARBOR.....	2,431	1,417	264.0	42.2	21.9	Frt.	35	1,200	1918	Fort Richmond, N. Y.	New York, N. Y.
91884		St. s.	Marlon.....	67	23	64.2	16.9	6.2	Tow.	8	150	1886	South Amboy, N. J.	Do.
92852		St. s.	MARION.....	49	47	70.0	18.0	8.5	Tow.	6	120	1898	Buffalo, N. Y.	Duluth, Minn.
93225		St. s.	Marion.....	263	178	120.3	23.6	8.0	Tow.	5	277	1901	Wilmington, Del.	New York, N. Y.
125739		St. s.	Marion.....	62	31	77.7	17.4	8.1	Pas.	6	500	1879	Baltimore, Md.	Mobile, Ala.
126948		St. s.	Marion.....	41	20	59.0	16.9	8.6	Tow.	7	325	1893	Detroit, Mich.	New York, N. Y.
206084		St. p.	Marion.....	13	13	78.0	15.0	2.5	Tow.	3	40	1909	Point Marion, Pa.	Pittsburgh, Pa.
110464		St. s.	Marlon Olsen.....	87	48	79.4	23.6	8.8	Tow.	4	100	1881	Wilmington, Del.	New York, N. Y.
221044		St. s.	Mariner.....	101	46	89.7	22.5	8.4	Frt.	9	350	1921	Galveston, Tex.	Galveston, Tex.
92448		St. s.	MARIPOSA.....	2,893	1,763	330.1	45.2	20.3	Frt.	26	1,400	1892	Cleveland, Ohio.	Duluth, Minn.
91039		St. s.	MARQUITA.....	11	6	51.2	11.8	4.8	Pas.	2	25	1878	Rhinebeck, N. Y.	Burlington, Vt.
92469		St. s.	MARITANA.....	2,914	1,770	330.0	45.2	20.3	Frt.	26	1,400	1892	Chicago, Ill.	Duluth, Minn.
3826		St. p.	Marjorie.....	28	26	80.0	17.8	3.0	Tow.	9	50	1900	Plaquemine, La.	St. Louis, Mo.
215891	LJMW	St. s.	Marjorie.....	157	106	94.6	31.0	8.5	Frt.	5	225	1917	Tottenville, N. Y.	New York, N. Y.
70804		St. s.	Mark D.....	44	27	74.0	11.5	7.9	Frt.	1	300	1889	Bristol, R. I.	Ogdensburg, N. Y.
204220		St. p.	Marlen Riggs.....	69	69	95.6	24.6	3.3	Tow.	8	100	1907	Higginsport, Ohio.	Pittsburgh, Pa.
217490	LPQQ	St. s.	MARNE.....	6,191	3,821	393.5	53.1	31.4	Frt.	42	2,600	1919	Kearny, N. J.	Newark, N. J.

¹ Formerly st. s. Osakis.

² Formerly st. s. S. O. Schenck.

³ Formerly Cuban st. s. Manzanillo.

⁴ Formerly st. s. Bromen.

⁵ Formerly st. s. (a) Eugenia.

⁶ Formerly st. s. (b) Marjorie.

⁷ Formerly st. s. Standish.

⁸ Formerly st. s. Celestial.

⁹ Formerly U. S. N. No. 74.

⁰ Formerly st. s. Beagle.

¹⁰ Formerly st. s. Maria Hoffman.

¹¹ Formerly st. s. Mauch Ohunk.

¹² Formerly st. s. S. M. Goucher.

¹³ Formerly st. s. Volunteer.

¹⁴ Formerly st. p. Zip McCoy.

¹⁵ Formerly (a) Cuban st. s. Josefa.

¹⁶ Formerly (b) st. s. Dade.

¹⁷ Formerly st. s. Canton.

¹⁸ Formerly st. s. C. A. Lorman.

¹⁹ Formerly st. s. (a) Ridgway Park.

²⁰ Formerly st. s. (b) Bloomsburg.

²¹ Formerly st. p. Belle M.

²² Formerly st. s. (a) Old Dominion.

²³ Formerly st. s. (b) Edward J. Barton Jr.

²⁴ Formerly st. s. (c) Jesse C. Williams.

²⁵ Formerly (a) st. s. Judy.

²⁶ Formerly (b) st. s. A. Ithen.

²⁷ Formerly (c) st. s. Uvira.

MERCHANT STEAM VESSELS OF THE UNITED STATES—Continued.

Official No.	Signal letters.	Rig.	Name of vessel.	Gross tonnage.	Net tonnage.	Length.	Breadth.	Depth.	Service.	Crew.	Indicated horsepower.	When built.	Where built.	Home port (where permanent document issued).
222197	MDQO	St. s.	MARORE.....	3,215	4,172	550.3	72.2	43.9	Frt.	45	5,000	1922	Sparrows Point, Md.	New York, N. Y.
203540		St. s.	MARQUETTE.....	4,956	3,078	420.0	32.2	29.0	Frt.	26	1,600	1906	Ecorse, Mich.	Cleveland, Ohio.
210836		St. p.	Marquette.....	66	41	98.0	28.0	4.0	Pas.	4	25	1912	Wabasha, Minn.	Chicago, Ill.
200637		St. s.	MARQUETTE AND BRESSEMER No. 1.....	1,732	998	241.0	43.0	22.4	Frt.	17	850	1903	Buffalo, N. Y.	Buffalo, N. Y.
208021		St. s.	MARQUETTE AND BRESSEMER No. 2.....	2,583	1,516	338.0	58.0	19.5	Frt.	33	2,300	1910	Cleveland, Ohio.	Erie, Pa.
221245		St. s.	Marquis Boan.....	97	66	84.0	24.0	7.0	Tow.	9	200	1921	Charlevoix, Mich.	Grand Haven, Mich.
92163	KGVD	St. s.	Mary.....	278	139	117.2	23.0	15.7	Tow.	18	750	1890	Camden, N. J.	Philadelphia, Pa.
94464		St. s.	MARY.....	4,377	2,823	416.0	50.0	24.0	Frt.	20	1,700	1899	Cleveland, Ohio.	Cleveland, Ohio.
204389		St. s.	MARY.....	29	21	69.0	15.7	6.7	Fsh.	6	90	1908	Erie, Pa.	Toledo, Ohio.
206379	LBDF	St. s.	MARY.....	5,171	3,217	396.0	57.0	29.8	Frt.	48	3,218	1909	Sparrows Point, Md.	Calais, Me.
220763		St. s.	MARY.....	57	89	66.1	18.8	7.3	Tow.	7	175	1920	Boston, Mass.	Boston, Mass.
217354	LFFD	St. s.	Marshfield.....	2,988	1,117	275.2	46.0	24.2	Frt.	47	1,400	1918	Marshfield, Oreg.	Marshfield, Oreg.
212459		St. s.	MARSTON.....	89	27	65.0	11.6	7.2	Tow.	6	75	1914	Oshkosh, Wis.	Milwaukee, Wis.
218943	LSWK	St. s.	MARSODAK.....	3,545	2,174	324.0	44.2	25.0	Frt.	37	1,600	1919	Newark, N. J.	Newark, N. J.
93067		St. s.	Mart H. Esser.....	14	23	57.5	14.5	6.2	Fsh.	8	75	1900	Lorain, Ohio.	Erie, Pa.
91147		St. s.	Martha.....	32	6	42.5	11.0	4.5	Tow.	2	40	1879	Bordentown, N. J.	Wilmington, Del.
92446		St. s.	Martha.....	46	33	52.7	15.6	5.0	Pas.	4	200	1892	Westary, R. I.	New York, N. Y.
206883		St. s.	Martha.....	20	13	35.8	12.0	5.2	Fsh.	4	18	1909	Milwaukee, Wis.	Milwaukee, Wis.
209238		St. p.	Martha.....	24	24	64.9	15.8	3.8	Tow.	8	120	1911	Beardstown, Ill.	Louisville, Ky.
206655	LOHK	St. s.	Martha Buehner.....	774	465	193.0	42.5	13.6	Frt.	20	900	1911	North Bend, Oreg.	San Francisco, Calif.
92859		St. p.	Martha Clow.....	98	62	80.3	17.0	3.0	Frt.	6	60	1898	Stockton, Calif.	St. Michael, Alaska.
127391		St. p.	MART. A. STEWART.....	49	34	50.4	16.6	8.7	Tow.	2	125	1899	Buffalo, N. Y.	New York, N. Y.
214975		St. o.	MARTIN BEHRMAN.....	208	208	126.5	31.2	7.2	Fer.	8	250	1917	Jeffersonville, Ind.	New Orleans, La.
17699		St. s.	Martin Dallman.....	17	8	52.0	11.4	4.4	Tow.	4	80	1866	Philadelphia, Pa.	Baltimore, Md.
81092		St. s.	Martin Kehoe.....	111	75	78.2	17.4	6.8	Frt.	5	100	1885	Milford, Conn.	New York, N. Y.
201025		St. s.	MARTIN MULLEN.....	4,093	2,926	418.0	50.0	24.0	Frt.	28	1,600	1904	Cleveland, Ohio.	Cleveland, Ohio.
209005		St. s.	Martin J. Gillen.....	81	44	72.0	21.0	5.0	Tow.	9	225	1912	Green Bay, Wis.	Buffalo, N. Y.
208998	LBWO	St. s.	Martin J. Marran.....	308	144	155.6	23.1	12.9	Fsh.	32	800	1911	Rockland, Me.	New London, Conn.
204474		St. s.	Martin Trou.....	23	15	44.0	12.4	4.4	Fsh.	4	22	1907	Milwaukee, Wis.	Milwaukee, Wis.
219399	LWJB	St. s.	MARTINIQUE.....	2,559	1,586	251.0	43.6	25.8	Frt.	27	1,500	1920	Toledo, Ohio.	New York, N. Y.
92191	LPJF	St. s.	MARUBA.....	2,637	1,487	300.0	40.3	21.1	Frt.	25	1,200	1890	Cleveland, Ohio.	Boston, Mass.
92781		St. s.	Mary.....	75	37	81.7	18.3	8.9	Frt.	5	275	1896	Baltimore, Md.	Baltimore, Md.
92896		St. s.	Mary.....	36	24	76.5	18.2	5.9	Tow.	5	150	1897	Soranton, Miss.	Gulfport, Miss.
216799	LMKG	St. s.	MARY.....	2,150	1,286	250.5	42.7	20.4	Frt.	37	1,650	1918	Manitowoc, Wis.	New York, N. Y.
209998		St. s.	Mary Arnold.....	73	41	70.6	19.7	8.6	Tow.	5	300	1905	East Boston, Mass.	Eastport, Me.
92983		St. s.	Mary Bell.....	18	12	51.5	15.5	4.0	Tow.	4	20	1899	Beaufort, N. O.	New Bern, N. O.
206794		St. s.	Mary Belle.....	20	14	44.9	14.5	4.5	Tow.	3	50	1909	Croton-on-Hudson, N. Y.	Albany, N. Y.
93874		St. s.	Mary C.....	92	47	70.7	18.2	8.8	Tow.	8	220	1903	Decatur, Wash.	Pt. Townsend, Wash.
214863	LGIF	St. p.	Mary Chilton.....	922	392	206.2	32.6	12.2	Pas.	20	1,600	1916	Boston, Mass.	Boston, Mass.
110290		St. s.	Mary Clare.....	46	23	69.0	16.6	7.4	Tow.	6	250	1891	Baltimore, Md.	Baltimore, Md.
93025		St. s.	Mary D.....	7	6	37.1	10.0	3.9	Fsh.	2	20	1900	Roche Harbor, Wash.	Tacoma, Wash.
215407		St. p.	Mary Elisabeth.....	20	12	58.0	12.0	2.9	Tow.	4	80	1917	Batesville, Ark.	Memphis, Tenn.
210360		St. p.	Mary Elisabeth.....	32	32	88.1	17.0	2.0	Tow.	14	30	1921	Knoxville, Tenn.	Chattanooga, Tenn.
90469		St. s.	Mary Groh.....	139	69	112.7	22.6	8.0	Frt.	6	164	1873	Black River, Ohio.	Toledo, Ohio.
126364		St. s.	Mary H.....	208	165	118.0	29.5	7.2	Frt.	6	75	1896	Nicollet, Wis.	Sandusky, Ohio.
141525		St. p.	Mary Jane.....	93	93	102.0	23.0	4.0	Frt.	1	175	1898	Lectaire, Iowa.	Mobile, Ala.
212939		St. p.	Mary Jane.....	66	66	98.0	22.6	3.2	Tow.	8	250	1915	Parkersburg, W. Va.	Pittsburgh, Pa.
222832		St. s.	MARY K.....	40	38	69.5	16.0	3.3	Tow.	3	45	1923	Dubuque, Iowa.	Dubuque, Iowa.
220900	MOFG	St. s.	MARY LUCKENBACH.....	5,607	3,382	410.5	54.3	27.2	Tnk.	45	2,200	1920	Los Angeles, Calif.	New York, N. Y.
10664		St. s.	Mary M.....	24	16	51.5	15.0	5.5	Tow.	2	75	1915	New Baltimore, N. Y.	Do
113132		St. s.	Mary O'Brien.....	64	34	78.7	16.5	8.1	Tow.	9	300	1894	Buffalo, N. Y.	Baltimore, Md.
92807		St. p.	Mary Patricia.....	35	35	64.0	18.3	7.1	Tow.	5	100	1896	Athens, N. Y.	New York, N. Y.
216222	LMQW	St. p.	MARY WELLS.....	2,982	1,758	229.4	28.1	7.8	Pas.	14	550	1893	Brooklyn, N. Y.	Perth Amboy, N. J.
216479		St. p.	MARY A. Bell.....	80	80	80.0	19.3	22.8	Frt.	30	1,700	1918	Elizabeth, N. J.	Baltimore, Md.
210252		St. s.	Mary B. Garner.....	252	179	129.0	22.3	8.6	Tow.	4	150	1918	Beardstown, Ill.	New Orleans, La.
93359		St. p.	Mary C. Byrne.....	28	28	63.0	17.8	9.9	Fsh.	29	500	1912	Baltimore, Md.	Wilmington, Del.
207707	LBPH	St. s.	Mary D. McNally.....	121	82	85.5	21.9	8.8	Pas.	9	275	1902	Stockton, Ala.	Mobile, Ala.
91304		St. s.	Mary D. Hume.....	155	105	98.2	23.0	10.0	Tow.	11	375	1910	Milford, Del.	Philadelphia, Pa.
91247		St. s.	Mary E. Gordon.....	160	113	80.0	22.0	6.2	Fsh.	8	318	1881	Ellensburg, Oreg.	Port Townsend, Wash.
223658		St. s.	Mary E. Meseck.....	103	70	74.8	22.0	9.4	Tow.	6	90	1924	Tottenville, N. Y.	New York, N. Y.
210948	LOTG	St. s.	MARY E. MOORE.....	1,783	1,253	221.5	40.0	22.5	Frt.	20	900	1913	Long Beach, Calif.	Do
135994		St. s.	Mary H. Williams.....	48	27	64.8	16.0	8.0	Tow.	5	150	1886	New Baltimore, N. Y.	New York, N. Y.

1 Formerly st. s. E. S. Wallace.

1 Formerly st. p. Sam'l Peters.

1 Formerly st. s. H. O. Erick.

1 Formerly st. s. E. A. S. Clarke.

1 Formerly st. p. Schmidt.

1 Formerly st. s. A. M. Simpson.

1 Formerly st. s. C. Persons Sons.

1 Formerly st. s. A. M. Stewart.

1 Formerly st. s. Canadian st. s. Martha Stewart.

1 Formerly st. s. William M. Merwin.

1 Formerly st. s. Henry W.

1 Formerly st. s. Pulaski.

1 Formerly st. s. Pulwico.

1 Formerly st. s. Lake Monroe.

1 Formerly st. s. Rescue.

1 Formerly st. s. Louise.

1 Formerly st. s. City of Nicollet.

1 Formerly st. p. Lydia Van Sant.

1 Formerly st. p. Taber.

1 Formerly st. s. Sanco.

1 Formerly st. s. Glen Iris.

1 Formerly st. s. Robert White.

1 Formerly st. s. John L. Wade.

1 Formerly st. s. Gertrude B. Mears.

1 Formerly st. s. Plainfield.

1 Formerly st. s. Mary B. Garner.

1 Formerly st. s. U. S. S. Mary B. Garner.

1 Formerly st. s. May.

1 Formerly st. s. Grace Dollar.

1 Formerly st. s. Admiral Walwright.

1 Formerly st. s. Agnes Dollar.

1 Formerly st. s. Evelyn.

MERCHANT STEAM VESSELS OF THE UNITED STATES—Continued.

Official No.	Signal letters.	Rig.	Name of vessel.	Gross tonnage.	Net tonnage.	Length.	Breadth.	Depth.	Service.	Crew.	Indicated horsepower.	When built.	Where built.	Home port (where permanent document issues).
81199		St. s.	Mary J. Kennedy	117	58	92.6	22.0	9.6	Tow.	6	450	1888	Brooklyn, N. Y.	Newark, N. J.
92351		St. s.	Mary J. Walker	61	30	65.3	17.5	8.5	Tow.	6	200	1891	Bordentown, N. J.	Philadelphia, Pa.
220085		St. s.	MARY P. McKenna	80	55	69.0	19.3	8.0	Tow.	5	200	1920	New Baltimore, N. Y.	New York, N. Y.
205640		St. s.	Mary P. Riehl	47	32	59.2	17.0	7.7	Pas.	4	78	1908	Solomons, Md.	Baltimore, Md.
93227		St. s.	Mary S. Lewis	138	99	88.0	22.0	8.5	Oys.	6	150	1901	Port Jefferson, N. Y.	Bridgeport, Conn.
128003		St. s.	Mary T. Tracy	147	100	91.4	22.0	11.1	Tow.	6	357	1882	Brooklyn, N. Y.	Philadelphia, Pa.
217140		St. s.	Mary V. Wilson	36	20	58.7	20.5	4.9	Frt.	2	50	1915	Norfolk, Va.	Norfolk, Va.
215571	LHTE	St. s.	Mary W. Potter	148	100	113.5	21.2	9.3	Frt.	12	387	1884	Philadelphia, Pa.	New York, N. Y.
215559		St. s.	Mary & John	70	61	62.0	17.3	6.0	Fsh.	2	15	1917	Vermilion, Ohio	Erle, Pa.
91762		St. s.	Mary and Joseph	25	17	49.0	11.7	6.0	Tow.	2	30	1885	Norfolk, Va.	Norfolk, Va.
91747		St. s.	Maryland	22	11	51.3	13.8	6.3	Tow.	4	91	1884	Baltimore, Md.	Baltimore, Md.
204242	KWDP	St. s.	MARYLAND	1,369	827	246.5	40.1	14.1	Pas.	41	1,900	1907	Sparrows Point, Md.	Cape Charles, Va.
221984	MDLJ	St. s.	MARYLAND	398	271	139.8	25.0	13.3	Pt.	21	650	1922	Brooklyn, N. Y.	Baltimore, Md.
130655		St. s.	Marysville	567	430	160.0	35.3	10.8	Frt.	12	250	1894	Green Bay, Wis.	Detroit, Mich.
217924	LQTH	St. s.	MASCA	3,286	2,002	324.0	46.2	25.0	Frt.	37	1,600	1919	Newark, N. J.	Newark, N. J.
92195		St. s.	Mascot	20	10	45.0	13.5	6.0	Tow.	3	10	1890	Brooklyn, N. Y.	New York, N. Y.
92586		St. s.	Mascot	36	18	63.0	15.5	6.0	Pas.	3	36	1894	Brewer, Me.	Bangor, Me.
93302		St. s.	Mascot	13	9	42.5	9.9	4.6	Fsh.	4	25	1902	Milwaukee, Wis.	Milwaukee, Wis.
203773		St. s.	Mascot	33	20	57.0	14.4	8.0	Tow.	3	60	1906	New Bern, N. C.	New Bern, N. C.
91818	KDGQ	St. s.	Mascotte	884	520	195.5	30.0	10.6	Pas.	40	1,250	1885	Philadelphia, Pa.	Boston, Mass.
92606		St. s.	Massauga	119	77	92.4	17.5	9.1	Frt.	8	225	1894	Lockport, N. Y.	Buffalo, N. Y.
155199		St. s.	Massasol	364	288	127.6	30.6	9.5	Frt.	18	275	1891	Port Huron, Mich.	Buffalo, Mass.
219293	LTSJ	St. s.	MASSICK	3,545	2,174	324.0	46.2	25.0	Frt.	37	1,600	1919	Newark, N. J.	Newark, N. J.
219245	LTRJ	St. s.	MASSILLON BRIDGE	3,545	2,174	324.0	46.2	25.0	Frt.	37	1,500	1919	do.	do.
202474		St. s.	Mastodon	98	65	73.7	20.4	9.1	Wat.	4	150	1885	Greenpoint, N. Y.	New York, N. Y.
216709	LMJK	St. s.	MASUDA	4,814	3,605	380.6	53.1	27.0	Frt.	48	2,600	1918	Seattle, Wash.	Seattle, Wash.
156810		St. s.	MATAFA	4,840	3,604	429.6	50.0	25.0	Frt.	25	1,400	1899	Lorain, Ohio	Duluth, Minn.
120024		St. s.	Mathew Wilson	322	242	141.3	27.9	10.8	Frt.	11	450	1872	Cleveland, Ohio	Marquette, Mich.
213157	LFDJ	St. s.	MATINCOCK	6,750	4,159	459.1	51.3	28.8	Tnk.	30	2,400	1913	Dietrichsdorf, Germany	New York, N. Y.
211715	LDDV	St. s.	MATSONIA	9,402	5,901	480.0	53.1	30.5	Pas.	132	8,500	1913	Newport News, Va.	San Francisco, Calif.
217108	LNRJ	St. s.	Mattapan	3,044	1,742	274.0	46.0	24.2	Frt.	47	1,490	1918	Columbia City, Ore.	Portland, Ore.
203907		St. s.	MATTHEW ANDREWS	7,014	5,407	532.0	56.0	31.0	Frt.	20	1,760	1907	Cleveland, Ohio	Cleveland, Ohio
92958		St. s.	Mattie	58	39	65.0	18.6	8.0	Tow.	4	140	1899	Brooklyn, N. Y.	New York, N. Y.
90285		St. s.	Mattie Sargent	35	17	67.7	18.6	6.3	Tow.	4	48	1871	Philadelphia, Pa.	do.
91361		St. s.	Maud S.	33	16	58.5	15.0	7.0	Fsh.	6	150	1881	Buffalo, N. Y.	Milwaukee, Wis.
91056		St. s.	Maud Wilnot	57	28	76.0	18.5	7.0	Tow.	8	350	1878	Pittsburgh, Pa.	New Orleans, La.
214861	LQTH	St. s.	MAUI	9,801	6,004	484.0	58.0	31.5	Pas.	140	10,000	1917	San Francisco, Calif.	San Francisco, Calif.
216861	LMSP	St. s.	MAUNA ALOA	6,698	4,950	420.5	54.2	31.4	Frt.	39	3,000	1918	Bath, Me.	do.
204923	KWMP	St. s.	MAUNA KEA	1,566	940	239.3	36.2	16.7	Pas.	70	2,200	1908	San Francisco, Calif.	Honolulu, Hawaii.
220183	LWRN	St. s.	Mauna Loa	1,050	577	180.5	34.2	17.8	Frt.	29	750	1920	Long Beach, Calif.	do.
92974		St. s.	MAUNALO	4,322	3,320	430.0	50.2	24.0	Frt.	25	1,600	1899	Chicago, Ill.	Duluth, Minn.
92414		St. s.	Maurice	36	18	55.6	15.7	6.5	Tow.	9	130	1892	Philadelphia, Pa.	Philadelphia, Pa.
209229		St. s.	May	22	9	46.0	12.6	4.8	Fsh.	3	45	1903	San Francisco, Calif.	Unalaska, Alaska
203190		St. s.	May Archer	125	49	80.3	20.0	7.8	Pas.	7	150	1906	Rockland, Me.	Providence, R. I.
92853		St. p.	May D.	66	48	61.5	16.5	4.4	Pas.	3	60	1898	San Francisco, Calif.	St. Michael, Alaska
162628	LHDF	St. s.	Mayfair	670	420	173.9	38.0	12.3	Frt.	20	350	1905	Aberdeen, Wash.	San Francisco, Calif.
92201		St. p.	Mayflower	778	528	202.5	22.5	10.4	Pas.	21	1,200	1891	Chelsea, Mass.	Boston, Mass.
200827		St. p.	Mayflower	45	31	43.9	14.5	4.0	Frt.	3	40	1904	Buffalo, N. Y.	Buffalo, N. Y.
211304		St. p.	Mayflower Jr.	94	59	85.6	15.0	5.2	Pas.	2	60	1913	Oakbrook, Wis.	Milwaukee, Wis.
120091		St. s.	May McGuire	95	47	84.0	19.7	9.9	Tow.	9	600	1887	Elizabeth, N. J.	New York, N. Y.
92531		St. s.	May Russell	37	18	60.0	15.6	6.8	Tow.	6	45	1893	Baltimore, Md.	Washington, N. C.
212028		St. s.	MAYOR GAYNOR	1,634	747	210.0	45.1	17.5	Fer.	10	1,950	1914	Camden, N. J.	New York, N. Y.
216955	LNRG	St. s.	Mazama	2,542	1,583	266.1	46.1	23.9	Frt.	42	1,400	1918	Tacoma, Wash.	do.
221117	MCNV	St. s.	MEANTICUT	6,061	3,771	402.5	53.0	32.0	Frt.	44	2,800	1921	Baypoint, Calif.	San Francisco, Calif.
91766		St. s.	Medea	54	27	67.0	18.2	6.2	Oys.	6	150	1895	South Norwalk, Conn.	Bridgeport, Conn.
212561	LDPH	St. s.	MEDINA	5,426	8,470	367.7	54.8	24.4	Frt.	44	1,400	1914	Newport News, Va.	New York, N. Y.
219992	LWMO	St. s.	Medro	380	189	160.4	25.0	13.3	Fsh.	28	700	1920	South Portland, Me.	do.
204848	KWLV	St. s.	MELROSE	5,057	3,066	373.2	52.7	29.8	Frt.	40	2,700	1907	Quincy, Mass.	Boston, Mass.
205918		St. p.	Melrose	2,662	1,677	273.0	43.0	17.9	Fer.	16	1,340	1908	Oakland, Calif.	San Francisco, Calif.
93390		St. s.	Melville	93	64	79.5	19.7	6.9	Tow.	4	275	1903	Knappton, Wash.	Astoria, Ore.
221728	MDGW	St. s.	MELVILLE DOLLAR	7,032	4,319	429.0	55.2	26.6	Frt.	40	3,600	1921	Shanghai, China	San Francisco, Calif.
221043	MCKT	St. s.	MEMNON	3,329	2,012	320.7	46.0	24.4	Frt.	35	1,800	1921	Oakland, Calif.	do.
125002		St. s.	Memphis	177	121	109.0	22.5	8.0	Pas.	7	360	1872	Chester, Pa.	Norfolk, Va.
221781		St. s.	MEMPHUS	767	410	200.0	40.0	7.9	Tow.	25	2,600	1921	Point Pleasant, W. Va.	New Orleans, La.
221511	MDBQ	St. s.	MEMPHUS CITY	5,686	3,450	424.2	56.2	26.5	Frt.	57	3,600	1921	Chickasaw, Ala.	New York, N. Y.
92520		St. p.	Menanto	203	101	98.4	45.0	9.2	Fer.	8	250	1893	Noank, Conn.	Wilmington, N. C.
218978	LTCG	St. s.	MEMONINEE	441	118	141.5	27.7	16.0	Tow.	22	850	1919	Green Bay, Wis.	New York, N. Y.
91969		St. s.	Mercer	150	76	93.6	22.0	10.0	Tow.	5	350	1888	Camden, N. J.	do.
216484		St. s.	Mercer	29	24	61.2	12.8	5.3	Pas.	2	50	1917	Seattle, Wash.	Seattle, Wash.
217422	LFPN	St. s.	MERCER	6,219	3,836	395.5	55.0	31.4	Frt.	48	2,600	1918	Kearny, N. J.	Newark, N. J.

1 Formerly st. s. White Ash.

2 Formerly st. s. W. W. Stebbins.

3 Formerly *st. s. Charles H. Seuff.

4 Formerly Maryland police st. s. Gov. P. F. Thomas.

5 Formerly st. s. Normandle.

6 Formerly st. s. O. O. Carpenter.

7 Formerly U. S. Eng. st. s. David Bushnell.

8 Formerly st. s. Pennsylvania.

9 Formerly st. s. Fayette.

10 Formerly German st. s. Leda.

11 Formerly st. s. Canbas.

12 Formerly (a) st. s. Domingo Nazabal I.

13 (b) Cuban st. s. Mauna Loa.

14 Formerly st. s. Franklin N. Brown.

15 Formerly Cutler st. s. Masama.

16 Formerly st. s. Oriental.

17 Formerly st. s. City of Chester.

† Composite.

MERCHANT STEAM VESSELS OF THE UNITED STATES—Continued.

Official No.	Signal letters.	Rig.	Name of vessel.	Gross tonnage.	Net tonnage.	Length.	Breadth.	Depth.	Service.	Crew.	Indicated horsepower.	When built.	Where built.	Home port (where permanent document issued).
						Feet.	Feet.	Feet.						
218754	LSKW	St. s.	MERCER VICTORY...+⊙	5,500	3,381	400.7	54.2	30.4	Frt.	42	3,000	1919	Harriman, Pa.	Philadelphia, Pa.
91094		St. p.	Merchant	571	490	147.7	29.6	5.4	Pas.	11	273	1878	Wilmington, Del.	Savannah, Ga.
91402		St. s.	Merchant	186	78	87.3	26.5	8.5	Frt.	2	90	1832	Boston, Mass.	Boston, Mass.
201335		St. s.	MERCHANT	350	235	131.0	27.0	6.5	Frt.	11	500	1904	Philadelphia, Pa.	Savannah, Ga.
205063		St. s.	MERCHANT	91	62	76.0	20.4	8.4	Tow.	8	500	1908	Buffalo, N. Y.	Buffalo, N. Y.
92198		St. s.	Mercury	180	72	96.6	23.0	12.9	Tow.	10	400	1860	Boston, Mass.	New York, N. Y.
206645		St. s.	Mercury	29	21	32.0	15.7	6.7	Fsh.	6	100	1908	Erie, Pa.	Erie, Pa.
218981	LTKK	St. s.	MERCIOS H. WHITTIER	6,972	4,293	435.6	66.2	31.7	Tnk.	38	2,600	1919	Sparrows Point, Md.	San Francisco, Calif.
9690	LBTQ	St. s.	Merida	628	359	182.0	34.2	13.4	Pas.	20	450	1911	Bath, Me.	Wilmington, Del.
206451	JTMH	St. s.	Merrimack	2,546	1,879	287.3	38.5	16.0	Pas.	37	1,500	1879	Wilmington, Del.	Baltimore, Md.
219074	LTHK	St. s.	MERRY MOUNT	5,724	3,478	409.6	54.4	27.4	Frt.	45	2,500	1919	Groton, Conn.	New London, Conn.
220638		St. s.	MERTON E. FARR	8,349	6,387	587.1	90.0	27.8	Frt.	32	2,300	1920	Wyandotte, Mich.	Duluth, Minn.
93280		St. s.	Messenger	25	17	52.5	15.0	4.9	Tow.	4	80	1902	Friday Harbor, Wash.	Port Townsend, Wash.
219670		St. s.	Messenger	151	123	94.2	25.0	13.2	Tow.	11	450	1919	Nyack, N. Y.	Galveston, Tex.
212604	LDRB	St. s.	METAPAN	4,588	2,755	379.2	50.3	29.1	Frt.	92	3,600	1909	Belfast, Ireland	New York, N. Y.
91313		St. s.	Meteor	95	65	92.5	18.8	8.5	Tow.	6	300	1881	Wilmington, Del.	Wilmington, Del.
93031		St. s.	Meteor	68	40	75.0	18.0	7.0	Frt.	9	70	1900	San Francisco, Calif.	St. Michael, Alaska.
93118	KQRT	St. s.	METROB	2,324	1,436	263.6	43.2	24.2	Frt.	30	1,000	1901	Toledo, Ohio.	Boston, Mass.
93347		St. s.	METROB	252	171	87.1	28.2	7.9	Pas.	5	170	1902	Shooters Island, N. Y.	New York, N. Y.
211907		St. s.	Meteor	22	15	77.5	9.9	4.5	Fsh.	3	150	1876	Glenbrook, Nev.	San Francisco, Calif.
201017		St. p.	Meteor	39	39	85.0	17.0	3.5	Tow.	5	200	1834	Jeffersonville, Ind.	St. Louis, Mo.
220386	MBDH	St. p.	METON	7,311	4,626	425.8	67.0	33.1	Tnk.	84	2,800	1920	Oakland, Calif.	San Francisco, Calif.
209145		St. p.	Metropolis	97	97	125.0	25.0	3.6	Tow.	8	100	1911	Metropolis, Ill.	St. Louis, Mo.
116472		St. p.	Metropolitan	71	35	75.3	19.5	8.9	Tow.	6	250	1892	Boston, Mass.	Rouses Point, N. Y.
220524	MBHT	St. s.	MEVANIA	7,311	4,626	425.8	67.0	33.1	Tnk.	32	2,800	1920	Oakland, Calif.	Wilmington, Del.
203971	KWBO	St. s.	MEXICAN	8,512	5,404	472.3	67.2	32.3	Frt.	49	4,600	1907	San Francisco, Calif.	New York, N. Y.
213022	LPHD	St. s.	MEXICANO	2,265	1,474	230.0	35.5	13.0	Tnk.	32	1,050	1893	Middlesborough, England.	Do.
203116	KVJR	St. s.	MEXICO	6,362	3,700	400.0	50.2	17.5	Pas.	128	5,000	1906	Philadelphia, Pa.	Do.
216397	LKTO	St. s.	MEXON	1,370	780	242.5	36.8	19.7	Tnk.	20	750	1918	Violet, La.	Los Angeles, Calif.
213452		St. s.	MEXPT	237	181	100.1	24.4	13.1	Frt.	10	650	1915	Port Richmond, N. Y.	New York, N. Y.
85722		St. s.	Miami	108	79	82.7	18.0	6.0	Frt.	6	280	1832	New Haven, Conn.	Do.
91991		St. s.	Miami	228	191	131.0	28.0	9.5	Frt.	11	100	1833	Marine City, Mich.	Port Huron, Mich.
92830	KNQB	St. s.	Miami	1,741	1,311	239.2	40.1	21.8	Pas.	50	2,000	1897	Philadelphia, Pa.	New Haven, Conn.
216508		St. s.	Michael	49	33	67.1	16.2	7.1	Tow.	5	100	1918	Baltimore, Md.	Baltimore, Md.
204830		St. s.	MICHAEL GALLAGHER	5,141	3,918	420.0	64.2	29.0	Frt.	27	1,650	1907	Wyandotte, Mich.	Cleveland, Ohio.
208974		St. s.	Michael Howard	36	24	67.0	16.0	5.0	Tow.	5	50	1911	Croton-on-Hudson, N. Y.	New London, Conn.
217269	LNWG	St. s.	MICHAEL TRACY	2,351	1,433	253.4	43.7	25.1	Frt.	28	1,350	1918	Ecorse, Mich.	New York, N. Y.
222700		St. s.	MICHAEL J. PERKINS	357	243	123.1	28.3	10.7	Pas.	18	800	1919	Milwaukee, Wis.	Boston, Mass.
95650		St. s.	Michael Brennan	91	71	86.5	24.1	6.5	Frt.	6	80	1881	Tottenville, N. Y.	Newark, N. J.
203206		St. s.	MICHIGAN	6,924	5,476	530.0	66.2	32.0	Frt.	31	2,700	1906	Ecorse, Mich.	Cleveland, Ohio.
211745		St. s.	MICHIGAN	98	50	71.0	20.0	12.5	Tow.	6	150	1913	Cleveland, Ohio.	Duluth, Minn.
91652		St. p.	Michigan Central	1,522	999	293.3	45.6	15.3	Fer.	14	2,500	1884	Wyandotte, Mich.	Marquette, Mich.
216480	LMHP	St. s.	MIDDLEBURY	2,585	1,469	298.9	44.0	19.7	Frt.	34	2,100	1918	Wilmington, Del.	Wilmington, Del.
93331		St. p.	MIDDLESEX	1,197	754	300.0	36.0	11.5	Frt.	44	500	1902	Philadelphia, Pa.	Baltimore, Md.
210644	LCQD	St. s.	MIDDLESEX	4,727	2,780	369.0	50.1	28.0	Frt.	34	1,800	1912	Camden, N. J.	New York, N. Y.
92999	KMQF	St. s.	MIDDLTOWN	1,483	1,008	243.3	45.6	14.0	Pas.	67	1,000	1896	Philadelphia, Pa.	Hartford, Conn.
136907		St. p.	Midland	87	87	117.0	23.0	3.8	Tow.	13	150	1901	Pittsburgh, Pa.	Pittsburgh, Pa.
135985		St. p.	Midland Beach	360	268	148.1	25.0	6.8	Pas.	10	800	1888	Nyack, N. Y.	New York, N. Y.
215153		St. s.	MIDVALE	8,271	6,564	590.0	60.0	32.0	Frt.	31	2,000	1917	Ashabula, Ohio.	Cleveland, Ohio.
220920		St. s.	MIDWAY	978	586	193.0	28.0	15.1	Tnk.	16	520	1920	Baypoint, Calif.	San Francisco, Calif.
207082	LBHV	St. s.	MIGUELITO	276	155	126.2	29.1	7.5	Frt.	15	300	1910	Quincy, Mass.	San Juan, P. R.
150383	KQBW	St. s.	Mikahala	444	354	147.2	30.0	12.5	Pas.	39	300	1886	Port Blakely, Wash.	Honolulu, Hawaii.
92764		St. s.	Mildred	170	115	90.5	26.6	8.2	Oys.	8	300	1897	Tottenville, N. Y.	Bridgeport, Conn.
95555		St. s.	Mildred McNally	99	67	76.0	19.5	9.0	Tow.	10	580	1901	Camden, N. J.	Philadelphia, Pa.
201697		St. s.	Miles Standish	55	35	64.2	8.0	4.0	Tow.	4	125	1904	New London, Conn.	New London, Conn.
81851		St. s.	Milfred Keller	55	37	58.7	18.0	8.0	Tow.	4	250	1903	Tottenville, N. Y.	New York, N. Y.
219954	LWKN	St. s.	MILLER COUNTY	7,366	4,604	431.0	69.2	31.4	Frt.	48	2,750	1920	Baltimore, Md.	Philadelphia, Pa.
207579	LDNM	St. s.	MILNOCKET	3,274	2,078	311.0	44.2	24.1	Frt.	37	1,600	1910	Sparrows Point, Md.	New York, N. Y.
222111		St. s.	MILLVILLE	796	541	160.3	33.0	12.1	Frt.	14	600	1922	Chester, Pa.	Philadelphia, Pa.
210639		St. s.	Milton	68	46	62.6	20.7	7.8	Tow.	9	150	1912	Tottenville, N. Y.	New York, N. Y.
92099		St. s.	Milwaukee	82	56	70.0	23.5	11.2	Tow.	6	360	1889	Sheboygan, Wis.	Duluth, Minn.
92865		St. p.	Milwaukee	390	219	185.5	30.5	8.3	Pas.	13	300	1898	Ballard, Wash.	San Francisco, Calif.
93265		St. s.	MILWAUKEE	3,227	2,424	325.0	44.0	28.0	Frt.	23	1,600	1902	Chicago, Ill.	Buffalo, N. Y.
93363		St. s.	MILWAUKEE	2,933	1,755	338.0	56.0	19.5	Frt.	38	3,000	1903	Cleveland, Ohio.	Milwaukee, Wis.
211599		St. s.	MILWAUKEE	222	101	107.0	24.0	15.2	Tow.	6	1,000	1913	Seattle, Wash.	Seattle, Wash.
217928	LQTN	St. s.	MILWAUKEE BRIDGE	3,275	1,998	324.0	46.2	25.0	Frt.	37	1,500	1919	Newark, N. J.	Newark, N. J.

1 Formerly st. s. John P. Wilson.

2 Formerly st. s. Walter Mattick.

3 Formerly st. s. Walter F. Mattick.

4 Formerly st. s. Hulaco.

5 Formerly st. s. Decatur H. Miller.

6 Formerly British st. s. Metapan.

7 Formerly U. S. Eng. *st. p. Meter.

8 Formerly st. s. Sylvester L. Ward.

9 British st. s. Harry Wadsworth.

10 British st. s. Henri Rieth.

11 Mexican st. s. Mexicano.

12 Formerly st. s. Gordon Forbes.

13 Formerly st. s. Geo. O. Forbes (85347).

14 Formerly st. s. Edwin N. Ohl.

15 Formerly st. s. Frolic.

16 Formerly st. s. Coto Blanche.

17 Formerly U. S. Q. M. C. General Rochester.

18 Formerly st. s. Harry.

19 Formerly *st. p. Eleanor.

20 Formerly st. p. Elberon.

21 Formerly (a) sch. Planter.

22 Formerly (b) Hawaiian st. s. Mikahala.

23 Formerly st. s. Helen.

24 Formerly st. s. W. F. Cogan.

25 Formerly st. s. Manistique, Marquette, and Northern I.

MERCHANT STEAM VESSELS OF THE UNITED STATES—Continued.

Official No.	Signal letters.	Rtg.	Name of vessel.	Gross tonnage.	Net tonnage.	Length.	Breadth.	Depth.	Service.	Crew.	Indicated horsepower.	When built.	Where built.	Home port (where permanent document issues).
92516		St. s.	Mina	56	28	75.2	17.0	6.6	Tow.	11	150	1893	Lake Charles, La.	Houston, Tex.
17928		St. p.	Mincola	620	417	156.0	33.5	12.0	Fer.	8	325	1868	Brooklyn, N. Y.	New York, N. Y.
93131		St. s.	Mincola	367	194	121.0	26.0	9.6	Pas.	15	450	1901	St. George, Me.	Providence, R. I.
216614	LMBK	St. s.	MINKOLA	2,483	1,450	296.6	40.0	22.9	Frt.	31	1,450	1918	Camden, N. J.	New York, N. Y.
92639		St. s.	Mineral City	57	28	70.4	16.0	5.8	Pas.	4	100	1895	Mount Clemens, Mich.	Chicago, Ill.
75537		St. p.	Minerva	1,049	769	200.0	32.0	11.7	Frt.	24	400	1873	Brooklyn, N. Y.	Baltimore, Md.
91650		St. s.	Minerva	21	10	54.6	14.0	6.0	Tow.	4	100	1833	Baltimore, Md.	Washington, D. C.
91822		St. s.	Minerva	38	19	57.0	15.0	6.0	Tow.	4	75	1886	Philadelphia, Pa.	Philadelphia, Pa.
92864		St. p.	Minneapolis	235	167	108.6	21.8	4.9	Pas.	14	78	1898	Tacoma, Wash.	St. Michael, Alaska.
220814	MBVP	St. s.	MINNEKAHDA	17,281	10,208	620.5	65.4	31.4	Pas.	330	11,250	1917	Belfast, Ireland	New York, N. Y.
218741	LSKJ	St. s.	MINNEQUA	5,165	3,168	390.0	54.2	27.6	Frt.	43	2,500	1910	Hog Island, Pa.	Philadelphia, Pa.
95672	LPDO	St. s.	MINNESOTA	3,320	2,109	288.0	41.0	22.7	Frt.	90	1,700	1888	Wyandotte, Mich.	New Bern, N. C.
203839		St. s.	MINNESOTA	87	58	68.6	20.0	9.3	Tow.	6	1,000	1911	Cleveland, Ohio.	Duluth, Minn.
221931		St. p.	MINNESOTA	1,411	1,158	230.0	38.0	8.0	Tow.	30	2,000	1921	Stillwater, Minn.	St. Louis, Mo.
210634	LNVA	St. s.	MINNESOTAN	6,506	4,007	407.7	53.7	28.1	Frt.	37	4,000	1912	Sparrows Point, Md.	New York, N. Y.
219264	LTSK	St. s.	MINNEWAWA	3,283	2,000	324.0	42.1	25.0	Frt.	37	1,500	1910	Newark, N. J.	Newark, N. J.
91125		St. s.	Minnie	34	19	50.6	16.6	4.1	Tow.	3	65	1879	Portland, Me.	South West Harbor, Me.
91477	KRJM	St. s.	Minnie	167	86	106.5	23.5	11.0	Tow.	9	450	1882	Mystic River, Conn.	New York, N. Y.
200548		St. s.	Minnie R.	30	21	70.0	14.7	5.5	Tow.	5	150	1903	Mobile, Ala.	Houston, Tex.
219521	LVKQ	St. s.	MINOOKA	3,545	2,179	324.0	46.0	27.8	Frt.	40	1,600	1919	do	Mobile, Ala.
135633		St. s.	Minot I. Wilcox	111	65	90.8	30.2	10.1	Tow.	8	425	1887	Totterville, N. Y.	Toledo, Ohio.
207829	LHPW	St. s.	MIRAFLORES	203	20	118.6	23.0	12.5	Tow.	11	750	1909	Wilmington, Del.	Galveston, Tex.
203935		St. s.	Miranda	95	48	78.0	20.5	6.6	Oys.	0	125	1907	Kennebunk, Me.	Providence, R. I.
202183	KVLO	St. s.	Miramar	191	99	103.0	24.3	9.4	Tow.	6	300	1906	Noank, Conn.	New York, N. Y.
219527	LVKW	St. s.	MISKANZA	0,910	4,279	425.0	57.2	33.1	Tnk.	33	2,800	1919	Oakland, Calif.	San Francisco, Calif.
214403		St. s.	Miss Eric	10	12	50.4	13.1	3.0	Tow.	4	40	1917	Eric, Pa.	Eric, Pa.
214556		St. s.	MISSISSIPPI	98	52	71.0	20.0	12.5	Tow.	9	350	1916	Cleveland, Ohio.	Duluth, Minn.
222540		St. p.	MISSISSIPPI	144	144	123.0	26.3	4.9	Frt.	12	400	1922	Dubuque, Iowa.	Dubuque, Iowa.
200801		St. s.	MISSOURI	2,434	1,484	225.0	40.1	24.6	Frt.	25	1,250	1904	Chicago, Ill.	Duluth, Minn.
211335		St. p.	MISSOURI	64	64	116.5	19.6	3.4	Tow.	9	100	1913	Clarington, Ohio.	Momphs Tenn.
213598		St. s.	MISSOURI	98	52	71.0	20.0	12.5	Tow.	8	750	1915	Cleveland, Ohio.	Duluth, Minn.
221932		St. p.	MISSOURI	1,411	1,158	230.0	38.0	8.0	Tow.	30	2,000	1921	Stillwater, Minn.	St. Louis, Mo.
209921		St. s.	Mist	34	23	55.0	17.5	6.0	Fab.	3	140	1912	Eric, Pa.	Cleveland, Ohio.
222236		St. p.	Mistletoe	392	147	152.6	20.7	9.1	Frt.	12	370	1872	Chester, Pa.	New York, N. Y.
219120	LVFO	St. s.	Mitchell	5,610	3,387	400.7	54.2	30.4	Frt.	40	3,000	1919	Harriman, Pa.	Philadelphia, Pa.
202402		St. s.	Mitchell	10	11	46.5	13.5	4.1	Tow.	2	75	1905	Olympia, Wash.	Tacoma, Wash.
221430		St. s.	MOBILE	1,537	1,430	280.1	49.1	10.0	Frt.	14	900	1921	St. Louis, Mo.	New Orleans, La.
220436	MRFP	St. s.	MOBILE CITY	0,167	3,801	395.5	55.0	31.4	Frt.	44	2,800	1920	Ohikiasaw, Ala.	New York, N. Y.
92955		St. p.	MONJACK	910	352	150.2	28.7	10.1	Pas.	28	600	1899	Nowburgh, N. Y.	Perth Amboy, N. J.
91263		St. p.	Modco	620	770	204.0	42.3	8.0	Pas.	40	500	1830	Oakland, Calif.	San Francisco, Calif.
211030		St. s.	Modco	110	60	79.2	21.0	8.1	Pas.	5	250	1910	Hillingham, Wash.	Seattle, Wash.
220919	MCFQ	St. s.	Monitt	0,144	3,090	420.0	54.0	35.0	Tnk.	44	2,800	1920	Jacksonville, Fla.	Jacksonville, Fla.
91934		St. s.	Mohawk	137	109	95.0	17.8	8.9	Chl.	4	85	1877	Lookport, N. Y.	New York, N. Y.
92998	KMQC	St. s.	MOHAWK	2,783	2,160	265.0	43.0	16.8	Pas.	22	1,800	1896	Chester, Pa.	New London, Conn.
93117		St. s.	Mohawk	18	6	53.0	14.3	6.0	Tow.	2	80	1901	San Francisco, Calif.	San Francisco, Calif.
203720	KWRL	St. s.	MOHAWK	4,623	3,476	367.0	48.3	20.4	Pas.	40	5,000	1908	Philadelphia, Pa.	New York, N. Y.
222660		St. s.	Mohawk	27	10	60.0	12.5	0.5	Tow.	4	125	1905	Camden, N. J.	Miami, Fla.
92705	KMRC	St. s.	MOHEGAN	2,783	2,160	265.0	43.0	16.8	Frt.	22	1,800	1896	Chester, Pa.	New London, Conn.
121013		St. p.	MOHICAN	279	279	94.0	26.2	10.0	For.	5	300	1890	Chelsea, Mass.	do
201311	KTIN	St. s.	MOHICAN	3,255	1,770	237.9	40.1	19.5	Frt.	24	1,100	1904	Philadelphia, Pa.	New York, N. Y.
220307		St. s.	Mohican	12	8	42.0	9.2	4.0	Frt.	3	80	1899	New York, N. Y.	do
219770	LWIV	St. s.	MOHNNIS	0,949	3,758	402.6	53.0	32.0	Frt.	44	2,800	1920	Bay Point, Calif.	San Francisco, Calif.
221302	MCTH	St. s.	MOJAVE	0,900	4,255	435.0	56.2	33.5	Tnk.	40	3,100	1921	Alameda, Calif.	do
217637	LQPC	St. s.	MOJINE	2,967	1,700	300.0	44.1	22.9	Frt.	59	1,650	1919	Wilmington, Del.	Wilmington, Del.
222470		St. s.	Mollo Scott	29	21	62.6	16.0	4.0	Pas.	1	60	1922	Hurlington, Va.	Burlington, Va.
203681	KVRL	St. s.	MOMUS	3,515	2,170	410.0	53.2	25.6	Pas.	130	5,070	1900	Philadelphia, Pa.	New York, N. Y.
223100		St. s.	MONADNOCK	450	310	127.0	36.1	12.4	Fer.	0	370	1923	Mariners Harbor, N. Y.	do
217021	LQBN	St. s.	MONANA	3,545	2,170	324.0	46.2	25.0	Frt.	37	1,500	1918	Newark, N. J.	Newark, N. J.
92855		St. p.	Monarch	493	269	149.0	30.3	5.0	Frt.	19	280	1898	Ballard, Wash.	St. Michael, Alaska.
112123		St. s.	Monarch	18	13	47.3	10.2	4.8	Tow.	2	60	1891	Peoria, Ill.	Peoria, Ill.
212133		St. p.	Monarch	183	183	163.0	37.8	4.8	Drp.	17	180	1914	Drayesburg, Pa.	Pittsburgh, Pa.
218508	LRWV	St. s.	MONASSES	5,983	3,695	492.6	53.0	32.0	Ref.	40	3,960	1919	Oakland, Calif.	San Francisco, Calif.
217112		St. p.	MONATOR	144	140	108.9	24.6	4.2	Tow.	4	100	1918	Waverly, Mo.	Evansville, Ind.
135727		St. s.	Mongol	112	50	92.0	20.0	9.2	Pas.	12	600	1883	Camden, N. J.	New Orleans, La.
200403	KSTH	St. s.	MONGOLIA	15,442	9,303	600.0	65.3	23.1	Pas.	132	12,000	1903	do	New York, N. Y.
93305	KBMW	St. s.	Montega	387	212	128.0	26.7	11.2	Frt.	16	900	1903	Rockland, Me.	Providence, R. I.
16428		St. s.	Monitor	45	25	67.3	16.2	8.2	Tow.	4	45	1862	Chicago, Ill.	Ogdenburg, N. Y.
81764		St. p.	Monitor	221	110	150.0	23.0	4.4	Tow.	10	600	1901	Brownsville, Pa.	Pittsburgh, Pa.
90136		St. s.	Monitor	93	49	81.5	19.5	8.6	Tow.	6	250	1891	Camden, N. J.	New York, N. Y.

1 Formerly st. p. Jane Moseley.

2 Formerly st. s. Mary.

3 Formerly British st. s. Minnekahda.

4 Formerly st. s. Harlem.

5 Formerly st. s. Minnehaha.

6 Formerly st. s. E. Halpershausen.

7 Formerly (a) st. s. Goshold.

(b) U. S. Q. M. C. Goshold.

8 Formerly U. S. L. H. st. p. Mistlotoe.

9 Formerly st. s. Melhar and Burns.

10 U. S. Q. M. C. st. s. Lieut. Ord.

11 Formerly U. S. Q. M. C. st. s. Lieut. A. M. Augustin, jr.

12 Formerly st. p. Fairhaven.

13 Formerly st. s. Jambro.

14 Formerly st. s. R. G. Schmidt.

15 Formerly st. s. Elmer E. Wood.

16 Formerly st. p. W. H. Flint.

17 Formerly st. s. H. M. C. Smith.

18 Formerly st. s. Jack Scully.

† Concrete.

MERCHANT STEAM VESSELS OF THE UNITED STATES—Continued.

Official No.	Signal letters.	Rig.	Name of vessel.	Gross tonnage.	Net tonnage.	Length.	Breadth.	Depth.	Service.	Crew.	Indicated horsepower.	When built.	Where built.	Home port (where permanent document issues).
141266		St. s.	Monitor	94	52	92.7	22.6	8.0	Tow.	6	200	1893	Port Angeles, Wash.	Seattle, Wash.
92022	KFGR	St. s.	Monmouth	1,440	931	260.5	35.1	14.0	Pas.	36	2,500	1888	Philadelphia, Pa.	New York, N. Y.
217318	LPOR	St. s.	MONMOUTH	4,756	2,968	377.0	52.0	26.8	Frt.	61	2,500	1918	Shooters Island, N. Y.	Do.
219336	LVBN	St. s.	MONOMAC	3,283	1,990	324.0	46.2	25.0	Frt.	37	1,500	1919	Nowark, N. J.	Newark, N. J.
206211		St. s.	Monomack	63	26	68.5	18.4	7.8	Tow.	4	200	1908	East Boston, Mass.	Gloucester, Mass.
219388	LVQJ	St. s.	MONROE	5,628	3,477	400.5	54.2	30.4	Frt.	53	3,000	1919	Nowburgh, N. Y.	New York, N. Y.
219501		St. s.	MONROE	294	164	146.3	20.2	10.9	Frt.	3	400	1920	Long Island City, N. Y.	Do.
93382		St. s.	MONROE O. SMITH	4,281	3,016	380.0	50.0	28.0	Frt.	21	1,500	1903	Lorain, Ohio	Oswego, N. Y.
219236	LTQS	St. s.	MONTAIGNE	6,076	3,729	401.4	53.2	31.9	Frt.	46	2,970	1919	Vancouver, Wash.	Portland, Oreg.
219080	LTHQ	St. s.	MONTANA	7,771	4,829	419.6	56.5	30.2	Frt.	40	3,640	1919	Camden, N. J.	New York, N. Y.
90775		St. s.	Montauk	92	73	98.2	17.6	6.7	Cnl.	4	60	1875	Lockport, Ill.	Chicago, Ill.
92259		St. p.	MONTAUK	1,067	838	196.0	37.4	14.1	Fer.	8	540	1890	Nowburgh, N. Y.	New York, N. Y.
92845		St. s.	Montauk	121	51	96.6	22.0	10.0	Tow.	6	400	1895	Wilmington, Del.	Do.
92294		St. p.	Montauk	4,418	241	175.0	31.0	10.2	Pas.	18	1,000	1891	do.	Duluth, Minn.
218808	LSPJ	St. s.	MONTAUK	7,771	4,829	410.5	55.5	30.2	Frt.	52	3,000	1919	Camden, N. J.	New York, N. Y.
91903		St. p.	MONTCLAIR	1,095	901	218.5	35.4	13.8	Fer.	7	600	1888	Newburgh, N. Y.	Do.
93378	KSMB	St. s.	MONTCLAIR	130	88	89.0	21.6	11.4	Tow.	6	250	1903	Camden, N. J.	Do.
216607	LMFP	St. s.	MONTCLAIR	4,773	2,907	377.0	52.0	26.8	Frt.	85	2,500	1918	Shooters Island, N. Y.	Do.
221100	MONH	St. s.	MONTBELLO	8,273	5,107	440.4	58.2	32.8	Tnk.	44	3,300	1921	Los Angeles, Calif.	Los Angeles, Calif.
93132	KQVM	St. s.	MONTBERRY	4,729	2,877	341.0	47.7	19.9	Pas.	84	5,000	1901	Philadelphia, Pa.	New York, N. Y.
219852	LWKJ	St. s.	MONTFAUCON	2,306	1,440	251.0	43.0	22.2	Frt.	21	1,500	1920	Wyandotte, Mich.	Detroit, Mich.
218202	LRKG	St. s.	MONTGOMERY	3,283	2,001	328.0	46.2	25.0	Frt.	30	1,500	1919	Newark, N. J.	Newark, N. J.
219551		St. s.	MONTGOMERY	294	164	146.3	20.2	10.9	Frt.	3	400	1920	Long Island City, N. Y.	New York, N. Y.
220333		St. s.	MONTGOMERY	281	181	140.0	24.0	8.0	Tow.	2	500	1920	Jeffersonville, Ind.	New Orleans, La.
220795	MBTV	St. s.	MONTGOMERY CITY	5,686	3,450	424.2	50.2	26.5	Frt.	57	3,500	1921	Chickasaw, Ala.	New York, N. Y.
231142		St. s.	MONTICELLO	1,199	133	173.5	21.0	8.3	Pas.	5	500	1906	Tacoma, Wash.	Seattle, Wash.
215544	LHSQ	St. s.	MONTICELLO	6,892	4,324	438.0	58.5	32.2	Frt.	38	2,800	1911	Bremen, Germany	New York, N. Y.
223367	LBTC	St. s.	MONTOSO	3,109	1,920	335.0	46.8	22.7	Frt.	34	1,500	1911	Newport News, Va.	New York, N. Y.
215545	LHSR	St. s.	MONTRELLER	4,711	2,813	460.0	57.9	23.7	Frt.	45	3,000	1912	Rostock, Germany	Do.
193259		St. s.	Montrose	352	318	97.2	23.4	8.2	Tow.	7	175	1884	Comaniquary, N. J.	Do.
219176	LTNB	St. s.	MONTROSE	427	187	142.0	27.6	14.8	Tow.	21	850	1910	Superior, Wis.	Wilmington, Del.
220004		St. s.	MOON	19	14	50.0	16.2	4.4	Pas.	3	60	1905	Buffalo, N. Y.	Erie, Pa.
221481		St. s.	MOOSE	19	14	50.0	16.2	4.4	Frt.	1	60	1920	Winona, Minn.	St. Paul, Minn.
219049	LTGO	St. s.	MOOSHABURIO	3,283	1,996	324.0	43.2	25.0	Frt.	37	1,500	1919	Newark, N. J.	Newark, N. J.
219143	LTKR	St. s.	MOOSHAIKA	429	91	141.5	27.7	14.8	Tow.	20	850	1919	Green Bay, Wis.	New York, N. Y.
206756	LBWN	St. s.	MORAN	120	77	87.3	18.0	11.4	Whl.	10	325	1911	Seattle, Wash.	Seattle, Wash.
219519	LVKN	St. s.	MORAVIA BRIDGE	3,283	1,996	324.0	43.2	25.0	Frt.	37	1,500	1919	Newark, N. J.	Newark, N. J.
220596		St. p.	MORANA	381	232	160.0	68.0	11.8	Pas.	7	500	1920	Wilmington, Calif.	San Diego, Calif.
92517		St. y.	Morgan	40	25	61.6	12.4	0.1	Yot.	3	45	1891	Rome, N. Y.	Marquette, Mich.
116942	KPCV	St. s.	Morning Star	263	112	132.0	30.0	10.8	Frt.	6	500	1900	Essex, Mass.	Port Townsend, Wash.
217280	LNWS	St. s.	Morgansta	2,469	1,472	267.3	40.0	22.3	Frt.	40	1,250	1916	Mobile, Ala.	Mobile, Ala.
216703	LMJO	St. s.	MORITZ	8,019	1,762	272.0	46.1	24.1	Frt.	41	1,400	1918	Portland, Oreg.	New York, N. Y.
93151		St. s.	MORIS S. TERMAINE	4,904	3,879	430.0	50.2	24.4	Frt.	27	1,700	1901	Chicago, Ill.	Buffalo, N. Y.
202809		St. s.	MORISTOWN	181	123	93.7	24.0	11.1	Tow.	7	840	1906	Port Richmond, N. Y.	New York, N. Y.
216777	LMNR	St. s.	MORISTOWN	4,746	2,983	377.0	52.0	26.8	Frt.	50	2,600	1918	Shooters Island, N. Y.	Do.
93065	KQFG	St. s.	MORRO CASTLE	6,004	3,732	400.0	50.2	18.1	Pas.	124	0,000	1900	Philadelphia, Pa.	Do.
220694	MBKQ	St. s.	MOSELLA	6,081	4,425	400.0	53.0	32.2	Frt.	44	2,600	1920	Oakland, Calif.	San Francisco, Calif.
93321		St. s.	MOSES TAYLOR	4,772	3,401	410.0	50.0	28.0	Frt.	21	1,450	1902	Lorain, Ohio	Cleveland, Ohio.
218910	LSVQ	St. s.	MOSHICO	3,058	2,250	324.0	46.2	25.0	Frt.	35	1,600	1919	Mobile, Ala.	Mobile, Ala.
217565	LPTQ	St. s.	Moss Point	2,551	1,528	267.8	46.0	23.6	Frt.	40	1,400	1919	Moss Point, Miss.	Gulfport, Miss.
221182	MOPJ	St. s.	MOUNT CARROLL	7,409	4,680	410.3	57.2	27.0	Frt.	54	4,000	1921	Chester, Pa.	New York, N. Y.
220423	MBFH	St. s.	MOUNT CLAY	8,170	4,706	488.3	55.7	22.2	Pas.	200	8,000	1904	Stettin, Germany	Do.
221226	MCSD	St. s.	MOUNT CLINTON	7,159	4,385	440.3	57.2	27.0	Pas.	43	4,000	1904	Chester, Pa.	Do.
218391	LRSP	St. s.	MOUNT EVANS	6,267	3,903	410.0	54.2	27.5	Frt.	44	2,500	1919	Portland, Oreg.	Portland, Oreg.
92004		St. p.	Mount Hope	880	440	193.1	58.8	11.5	Pas.	20	1,200	1888	Chelsea, Mass.	Providence, R. I.
93018		St. s.	Mount Morris	400	272	137.0	28.8	8.5	Frt.	7	500	1899	Athens, N. Y.	New York, N. Y.
215836	IJIW	St. s.	MOUNT SHASTA	4,229	2,919	376.0	52.0	25.5	Frt.	32	2,400	1917	Oakland, Calif.	San Francisco, Calif.
215449	LHOJ	St. s.	MOUNT VERNON	12,372	7,664	685.2	72.2	25.0	Pas.	240	15,000	1906	Stettin, Germany	Do.
217694	LPWB	St. s.	Mt. Vernon Bridge	11,645	2,179	324.0	46.2	25.0	Frt.	37	1,500	1918	Newark, N. J.	Newark, N. J.
91545		St. s.	Mountaineer	57	28	64.2	18.6	6.5	Tow.	6	350	1893	Chinook, Wash.	Seattle, Wash.
185934		St. s.	Muelzer	567	358	160.0	32.0	12.0	Frt.	12	500	1887	Manitowoc, Wis.	Chicago, Ill.
213671	LFNP	St. s.	Mukilleo	1,230	690	204.7	41.8	14.8	Frt.	25	850	1915	Raymond, Wash.	San Francisco, Calif.
206107		St. s.	Mullin Bros.	91	83	81.2	24.5	5.9	Drg.	3	52	1909	Toledo, Ohio	Toledo, Ohio.
218260	LRNI	St. s.	MUPPA	0,139	4,004	402.9	53.0	32.0	Frt.	41	2,800	1919	Oakland, Calif.	San Francisco, Calif.
210854	LCSD	St. s.	Multnomah	969	583	265.0	40.5	13.8	Pas.	31	800	1912	Sauvies Island, Oreg.	Do.
215853	LKVJ	St. s.	MUNATRES	4,020	2,869	370.0	53.1	27.0	Frt.	39	2,200	1917	Newport News, Va.	New York, N. Y.
214074	LGBJ	St. s.	MUNALBRO	4,281	3,182	359.7	49.2	20.9	Frt.	31	1,703	1916	do.	Do.
213814	LFRH	St. s.	MUNAMAR	3,442	2,166	353.0	47.5	24.9	Pas.	65	3,600	1921	Bprows Point, Md.	Do.
221589	MDEW	St. s.	MUNARGO	6,494	3,970	413.8	37.8	22.3	Pas.	126	8,800	1915	Camden, N. J.	Do.
93322		St. s.	MUNOY	1,055	3,137	350.0	46.0	30.0	Frt.	27	1,700	1902	Wyandotte, Mich.	Buffalo, N. Y.
214916	LGVM	St. s.	MUNDELTA	4,746	2,985	376.0	53.2	27.0	Frt.	33	2,210	1917	Newport News, Va.	New York, N. Y.

‡ Formerly st. s. Lydia Thompson.

‡ Formerly st. s. Defender.

‡ Formerly st. s. Champion.

‡ Formerly German st. s. O. J. D. Ahlers.

‡ Formerly German st. s. Bochum.

‡ Formerly st. s. Annie Laurie.

‡ Formerly st. s. Kolda.

‡ Formerly st. s. Jo Shoo City.

‡ Formerly st. s. S. S. S. S.

‡ Formerly st. s. Mary O. Elphicko.

‡ Formerly German st. s. Prinz Eltel Friedrich.

‡ Formerly German st. s. De Kalb.

‡ Formerly st. s. Sagaland.

‡ Formerly German st. s. Kronprinzessin Cecile.

‡ Formerly U. S. N. Mount Vernon.

‡ Formerly st. s. Edwin S. Tico.

† Composite.

MERCHANT STEAM VESSELS OF THE UNITED STATES—Continued.

Official No.	Signal letters.	Rig.	Name of vessel.	Gross tonnage.	Net tonnage.	Length.	Breadth.	Depth.	Service.	Crew.	Indicated horsepower.	When built.	Where built.	Home port (where permanent document issues).	
215748	LJFG	St. s.	MUNINDIES.....	4,576	2,846	Feet. 370.0	Feet. 53.1	Feet. 27.0	Frt.	32	2,200	1917	Newport News, Va.....	New York, N. Y.	
121218		St. s.	MUNISING.....	3,838	2,970	380.0	50.0	28.0	Frt.	21	1,450	1902	Lorain, Ohio.....	Cleveland, Ohio.	
217829	LQNT	St. s.	MUNISA.....	2,220	1,300	289.0	44.1	10.2	Frt.	31	1,100	1919	Portland, Oreg.....	New York, N. Y.	
214042	LFWR	St. s.	MUNPLACE.....	2,949	1,850	327.2	46.2	22.9	Frt.	32	2,100	1916	Sparrows Point, Md.....	Do.	
218307	LRSB	St. s.	Munra.....	2,531	1,406	266.8	46.1	23.8	Frt.	44	1,385	1919	Astoria, Oreg.....	Astoria, Oreg.	
214467	LQJT	St. s.	MUNRIO.....	3,378	2,106	333.6	48.2	25.1	Frt.	30	1,700	1916	Sparrows Point, Md.....	New York, N. Y.	
214037	LGBN	St. s.	MUNROMO.....	2,948	1,855	377.2	46.2	22.9	Frt.	30	2,100	1916	do.....	Do.	
212924	LFDM	St. s.	MUNWOOD.....	8,332	2,121	315.0	48.0	24.2	Frt.	40	3,000	1914	Greenock, Scotland.....	Do.	
130500	KHMV	St. s.	MURRELL.....	311	155	125.0	25.0	14.7	Tow.	13	650	1890	Camden, N. J.....	Boston, Mass.	
220740	MBSO	St. s.	MURSA.....	6,085	4,386	402.0	53.0	32.2	Frt.	44	2,500	1920	Oakland, Calif.....	San Francisco, Calif.	
210220	LKPH	St. s.	MUSCATINE.....	4,708	2,850	377.0	52.0	26.3	Frt.	50	2,500	1918	Shooters Island, N. Y.....	New York, N. Y.	
91813		St. p.	Muscatcong.....	846	018	107.6	35.3	13.1	Fer.	6	450	1885	Newburgh, N. Y.....	Do.	
217190	LNRK	St. s.	Muskelo.....	3,044	1,742	274.0	46.0	24.2	Frt.	47	4,400	1918	Columbia City, Oreg.....	Portland, Oreg.	
212984	LFQS	St. s.	MUSKOGEE.....	7,034	4,135	450.9	57.9	31.2	Tow.	30	2,500	1913	Danzig, Germany.....	New York, N. Y.	
92224		St. s.	Myers.....	84	37	78.2	20.0	9.5	Tow.	6	125	1890	Buffalo, N. Y.....	Do.	
200100		St. s.	Myers Boys.....	27	19	39.3	14.1	6.9	Fah.	3	50	1893	Chelsea, Mass.....	Cleveland, Ohio.	
92356		St. p.	Myles Standish.....	700	339	197.8	33.0	10.9	Pas.	10	1,350	1895	Boston, Mass.....	Boston, Mass.	
92461		St. s.	Myopia.....	16	10	11.1	4.2	1.2	Fas.	3	50	1889	Port Jefferson, N. Y.....	Portsmouth, N. H.	
200144		St. s.	Myra.....	33	26	50.3	14.0	8.0	Fas.	2	75	1893	Buffalo, N. Y.....	New York, N. Y.	
204352		St. s.	MYRON L. HYMAN.....	404	229	138.6	33.0	9.0	Frt.	6	90	1907	Buffalo, N. Y.....	Buffalo, N. Y.	
93024		St. s.	Myrtle.....	46	31	52.4	12.7	5.8	Fah.	5	120	1900	Ludington, Mich.....	Grand Haven, Mich.	
204535		St. s.	Myrtle.....	37	25	62.0	14.0	4.6	Tow.	2	90	1907	South Bend, Wash.....	Astoria, Oreg.	
205908		St. s.	Myrtle.....	68	31	72.7	10.0	7.7	Frt.	4	80	1908	Prosper, Oreg.....	Do.	
213681		St. s.	Myrtle.....	10	0	31.0	9.3	4.1	Fah.	4	8	1915	Milwaukee, Wis.....	Milwaukee, Wis.	
222001		St. p.	Myrtle.....	36	34	60.0	14.2	2.7	Frt.	2	20	1922	Prosper, Oreg.....	Marshallfield, Oreg.	
222752		St. s.	MYRTLE.....	236	160	133.7	23.0	11.0	Mso.	7	225	1872	Philadelphia, Pa.....	New York, N. Y.	
91823		St. s.	Mystery.....	55	37	72.4	20.5	6.1	Tow.	4	130	1886	Tottenville, N. Y.....	Do.	
90313		St. s.	Myrtle.....	63	31	76.5	18.0	8.8	Tow.	6	250	1871	Sandusky, Ohio.....	Duluth, Minn.	
203888		St. s.	Myrtle.....	21	14	54.1	15.0	4.0	Tow.	4	100	1907	Astoria, Oreg.....	Astoria, Oreg.	
217725	LQHU	St. s.	Myrtle.....	5,085	3,413	400.7	54.2	30.1	Frt.	39	2,500	1919	Chester, Pa.....	New York, N. Y.	
N.															
130207		St. s.	N. Haydon.....	133	66	87.8	20.0	8.5	Frt.	2	52	1881	Boston, Mass.....	Boston, Mass.	
72224		St. s.	N. John Barrott.....	110	50	84.3	21.8	10.0	Tow.	7	415	1896	Neank, Conn.....	New York, N. Y.	
18287		St. s.	N. H. Starbuck.....	72	40	72.4	18.0	0.3	Tow.	6	300	1865	New Baltimore, N. Y.....	Bridgeport, Conn.	
205250		St. s.	N. F. LEOPOLD.....	6,929	6,245	632.0	56.0	27.3	Frt.	20	1,800	1908	Bay City, Mich.....	Chicago, Ill.	
05603		St. s.	N. J. Nessen.....	440	368	148.6	37.0	11.6	Frt.	15	312	1880	Lorain, Ohio.....	Buffalo, N. Y.	
90436		St. s.	N. L. Stokes.....	49	33	69.0	17.4	7.2	Tow.	5	200	1873	Philadelphia, Pa.....	New York, N. Y.	
130025		St. s.	N. M. Jones.....	31	17	83.0	17.0	6.7	Tow.	5	300	1871	Pittsburgh, Pa.....	St. Louis, Mo.	
130884		St. p.	N. B. Lang.....	528	391	152.0	30.7	6.2	Pas.	13	680	1900	Portland, Oreg.....	Portland, Oreg.	
141061		St. s.	N. S. Hoskins.....	24	12	68.4	14.2	6.0	Pas.	7	100	1890	New Orleans, La.....	New Orleans, La.	
220959	MCJD	St. s.	NAAMIOK.....	5,976	3,700	400.7	54.2	30.2	Frt.	45	3,000	1921	Harriman, Pa.....	Philadelphia, Pa.	
219237	ITSB	St. s.	NADESNA.....	2,451	1,613	251.0	41.0	25.8	Frt.	28	2,600	1910	Toledo, Ohio.....	New York, N. Y.	
222522		St. p.	Nabesna.....	73	52	65.0	18.2	3.4	Fas.	2	50	1922	Fairbanks, Alaska.....	Juneau, Alaska.	
220915	MCOL	St. s.	NACATA.....	5,976	3,700	400.7	54.2	30.2	Frt.	45	3,000	1920	Harriman, Pa.....	Philadelphia, Pa.	
218401	LKTN	St. s.	Nacogdoches.....	2,628	1,612	265.6	46.5	24.5	Frt.	55	1,400	1918	Houston, Tex.....	Houston, Tex.	
205609	LHKM	St. s.	Naconea.....	238	162	110.4	29.0	10.0	Tow.	11	500	1908	West New Brighton, N. Y.....	New York, N. Y.	
130219	JWVM	St. s.	Nancooshee.....	2,680	1,905	280.0	40.7	15.8	Frt.	45	2,400	1892	Chester, Pa.....	Philadelphia, Pa.	
130416		St. s.	Nahanada.....	91	45	89.0	20.6	7.5	Tow.	10	200	1838	Bath, Mo.....	Providence, R. I.	
129371		St. s.	Nahant.....	161	111	100.4	18.1	8.1	Pas.	10	130	1803	do.....	Hoston, Mass.	
130793		St. s.	Nahcotta.....	149	112	96.0	21.1	6.5	Pas.	6	180	1898	Portland, Oreg.....	Astoria, Oreg.	
206657		St. s.	Naida.....	13	0	38.5	12.3	3.3	Pas.	1	16	1909	Drummond, Mich.....	Marquette, Mich.	
217063	LNIIP	St. s.	NAIWA.....	6,240	4,704	409.6	54.4	27.4	Frt.	60	2,600	1918	Baltimore, Md.....	Baltimore, Md.	
131008		St. s.	Naknek.....	30	14	66.0	16.0	6.3	Tow.	3	150	1903	Alameda, Calif.....	San Francisco, Calif.	
220902	MCJG	St. s.	NAMASKET.....	6,062	3,772	402.5	53.0	32.0	Frt.	44	2,500	1920	Baypoint, Calif.....	Do.	
215715	LSJD	St. s.	NAMBAUG.....	6,338	3,894	403.6	54.4	37.4	Frt.	42	2,500	1919	Groton, Conn.....	New London, Conn.	
215035	LRGW	St. s.	NANCY WEEMS.....	2,163	1,280	259.5	43.7	20.1	Frt.	42	1,200	1919	Mantoloking, Wis.....	Baltimore, Md.	
217279	LNBD	St. s.	NANTAUALA.....	5,714	4,045	410.5	54.0	30.0	Frt.	90	2,500	1913	San Francisco, Calif.....	San Francisco, Calif.	
130366		St. p.	Nantasket.....	739	436	183.9	34.0	17.7	Pas.	23	1,400	1902	Chelsea, Mass.....	Boston, Mass.	
216977	LNHW	St. s.	NANTASKET.....	5,263	3,268	389.7	54.8	30.4	Frt.	42	2,000	1913	Quincy, Mass.....	Do.	
130815	KCBJ	St. s.	NANTUCKET.....	2,599	1,607	274.0	42.0	16.2	Pas.	40	3,152	1859	Wilmington, Del.....	Baltimore, Md.	
209230	KTDDB	St. s.	NANUET.....	217	148	102.2	24.4	12.3	Tow.	12	900	1904	Port Richmond, N. Y.....	New York, N. Y.	
130475		St. s.	Nans.....	10	8	45.1	13.0	5.8	Fah.	4	140	1894	Boston, Mass.....	Newport, R. I.	
207423		St. s.	NAPA VALLEY.....	1,460	814	231.2	48.7	15.3	Pas.	84	2,500	1910	San Francisco, Calif.....	San Francisco, Calif.	
130562		St. p.	Napa City.....	178	162	103.0	26.3	6.9	Pas.	4	120	1891	Benicia, Calif.....	Do.	
200413	KTFB	St. y.	NARADA.....	503	269	201.3	27.2	13.4	Yct.	35	700	1889	Leith, Scotland.....	Baltimore, Md.	
220890	MCDR	St. s.	NARNO.....	6,085	4,390	402.6	53.0	32.2	Frt.	44	2,800	1920	Oakland, Calif.....	San Francisco, Calif.	
220951	MCQT	St. s.	NARCISSUS.....	6,085	4,390	402.6	53.0	32.2	Frt.	40	2,800	1920	do.....	Do.	

1 Formerly st. s. F. M. Osborne.

1 Formerly st. s. Glorieta.

1 Formerly British st. s. Munwood.

1 Formerly st. s. N. & W. I.

1 Formerly Gorman st. s. Triton.

1 Formerly U. S. lighthouse tender Myrtle.

1 Formerly st. s. John A. Houker.

1 Formerly st. s. W. R. Woodford.

1 Formerly st. s. H. Luella Worthington.

1 Formerly st. s. William N. Beach.

1 Formerly st. s. Joseph N. Reihert.

1 Formerly st. s. Louisiana.

1 Formerly st. s. Lake Filbert.

1 Formerly st. s. The Lowell.

1 Formerly st. s. Catherine.

1 Formerly st. s. Corcoran.

1 Formerly st. y. Margaretta.

1 Formerly st. y. Semfrants.

MERCHANT STEAM VESSELS OF THE UNITED STATES—Continued.

Vessel No.	Signal letters.	Rtg.	Name of vessel.	Gross tonnage.	Net tonnage.	Length.	Breadth.	Depth.	Service.	Crew.	Indicated horsepower.	When built.	Where built.	Home port (where permanent document issues).
18772		St. s.	Narragansett.....	125	85	98.3	20.6	9.8	Tow.	15	400	1873	Brooklyn, N. Y.	Baltimore, Md.
130872		St. s.	Narragansett.....	37	25	51.9	14.6	5.8	Oys.	4	75	1900	New Haven, Conn.	Providence, R. I.
210663	LCQF	St. s.	Narragansett.....	164	95	87.1	25.7	12.2	Tow.	0	450	1912	East Boston, Mass.	Fall River, Mass.
221319	MCTN	St. s.	NASHABA.....	0,062	3,776	402.6	53.0	32.0	Frt.	49	2,800	1921	Baypoint, Calif.	San Francisco, Calif.
150195		St. s.	Nashotah.....	34	22	56.0	13.6	6.0	Frt.	4	50	1880	Baltimore, Md.	Norfolk, Va.
207696		St. s.	NASHVILLE.....	47	32	61.0	16.0	8.0	Fsh.	0	55	1910	Lorain, Ohio.	Chicago, Ill.
140857		St. s.	Nassau.....	20	40	85.3	19.8	8.6	Tow.	9	200	1883	Philadelphia, Pa.	New York, N. Y.
204851		St. s.	NASSAU.....	862	586	182.3	45.0	16.6	Fer.	10	1,900	1907	Wilmington, Del.	Do.
160346		St. y.	Natalie.....	19	13	64.0	9.2	4.9	Yot.	3	55	1885	Bristol, R. I.	New London, Conn.
127281		St. s.	NATCHEZ.....	757	410	200.0	40.0	7.9	Tow.	1	1,800	1920	Charleston, W. Va.	New Orleans, La.
220773		St. s.	Natco.....	14	9	39.4	11.1	4.4	Tow.	3	20	1923	Manitowoc, Wis.	Chicago, Ill.
222770		St. s.	NATHANIEL P. DOANE.....	96	45	87.4	20.2	10.4	Tow.	11	500	1919	East Boothbay, Me.	Boston, Mass.
218125		St. s.	National.....	78	38	81.2	22.0	6.4	Tow.	4	200	1897	Newburgh, N. Y.	New York, N. Y.
130756		St. s.	National.....	206	151	149.0	27.0	4.0	Drg.	13	250	1903	Parkersburg, W. Va.	Pittsburgh, Pa.
131014		St. p.	National.....	103	70	81.3	20.0	9.9	Tow.	5	900	1919	Kingston, N. Y.	Albany, N. Y.
223101		St. s.	NATIONAL BRIDGE.....	8,545	2,179	324.0	46.2	25.0	Frt.	41	1,500	1919	Newark, N. J.	Newark, N. J.
217927	LOTM	St. s.	NATRAM.....	4,059	2,871	376.4	52.3	27.0	Frt.	47	2,500	1920	Wilmington, Del.	Wilmington, Del.
220319	MBVT	St. s.	Nat Strong.....	178	126	130.8	10.5	10.3	Fsh.	23	200	1890	Kennebunk, Me.	Port Arthur, Tex.
130173		St. s.	Nat Button.....	66	44	71.9	20.1	8.3	Tow.	7	275	1887	East Providence, R. I.	Providence, R. I.
130398		St. s.	NAUGATUCK.....	1,893	799	229.7	37.2	14.0	Pas.	16	1,000	1898	Chester, Pa.	New London, Conn.
127281	KNOL	St. s.	NAUGUS.....	0,037	4,440	402.6	53.0	32.2	Frt.	43	3,800	1920	Oakland, Calif.	San Francisco, Calif.
219177	LWJO	St. s.	NAUTILUS.....	60	65	76.6	21.2	9.3	Tow.	5	175	1872	Trenton, N. J.	New York, N. Y.
223229		St. s.	Nautilus.....	43	21	60.9	15.7	7.7	Tow.	5	75	1872	Philadelphia, Pa.	Do.
125026		St. s.	Nautilus.....	46	26	68.3	15.2	4.4	Tow.	5	80	1899	Washington, N. C.	Washington, N. C.
130845		St. s.	Nautilus.....	82	55	89.0	22.0	9.0	Frt.	5	300	1900	Trenton, N. J.	Boston, Mass.
161180		St. s.	Nautilus.....	103	71	74.6	10.6	9.2	Frt.	5	250	1903	Tomkins Cove, N. Y.	New York, N. Y.
200597		St. y.	Navajo.....	42	28	70.6	12.3	7.9	Yok.	5	150	1896	Nyak, N. Y.	Do.
62713	KMSB	St. p.	Navale.....	975	714	210.8	42.0	8.0	Pas.	20	1,340	1909	Oakland, Calif.	San Francisco, Calif.
206883		St. y.	Nayotte.....	715	51	110.5	31.1	7.0	Yok.	10	600	1917	Bristol, R. I.	New York, N. Y.
214885	LQTK	St. y.	Nayaug.....	60	37	60.4	12.6	6.0	Fer.	1	55	1913	New London, Conn.	Hartford, Conn.
121245		St. p.	NEAIRA.....	342	212	145.0	23.6	12.6	Yok.	11	850	1893	Wilmington, Del.	New York, N. Y.
107010	KIQN	St. y.	NEHASKAN.....	5,332	3,349	308.0	55.2	30.5	Frt.	41	2,600	1918	Camden, N. J.	Do.
215557	LJPS	St. s.	Necanleum.....	752	505	178.5	39.0	13.3	Frt.	18	450	1912	Fairhaven, Calif.	San Francisco, Calif.
121362	LONH	St. s.	Neches.....	98	48	79.7	23.6	8.5	Tow.	7	500	1914	Pascagoula, Miss.	Houston, Tex.
130551		St. s.	Nockan.....	66	38	112.7	13.0	8.1	Frt.	4	250	1894	Bristol, R. I.	Chattanooga, Tenn.
211699		St. p.	Nod.....	20	20	63.1	12.0	3.0	Tow.	4	75	1913	Nashville, Tenn.	Louisville, Ky.
136970		St. s.	NEGAUNEE.....	3,044	2,828	380.0	50.0	28.0	Frt.	23	1,450	1902	Lorain, Ohio.	Cleveland, Ohio.
207603	LIHS	St. s.	Nehalem.....	685	447	173.0	39.0	13.0	Frt.	20	400	1910	Fairhaven, Calif.	San Francisco, Calif.
130162		St. s.	Nellie.....	61	32	74.0	17.0	8.2	Tow.	7	85	1870	Camden, N. J.	Panama, Fla.
130337		St. s.	Nellie.....	141	84	95.0	30.0	7.5	Frt.	6	70	1884	Wilmington, Del.	New York, N. Y.
130933		St. s.	Nellie.....	40	31	57.0	15.7	7.8	Tow.	3	150	1902	Essex, Mass.	Boston, Mass.
161025		St. p.	Nello.....	30	30	60.0	16.0	3.2	Tow.	4	88	1891	Kingston, Tenn.	Evansville, Ind.
207195		St. p.	Nellie Chadwick.....	23	23	65.0	17.5	2.3	Pas.	6	15	1910	New Harmony, Ind.	Do.
18092		St. s.	Nellie Cotton.....	37	20	63.9	14.6	7.6	Tow.	3	200	1867	Buffalo, N. Y.	Marquette, Mich.
207882		St. s.	Nellie Follette.....	123	76	83.0	17.3	9.3	Frt.	5	150	1910	Tonawanda, N. Y.	New York, N. Y.
130692		St. s.	Nellie G.....	9	6	36.8	10.3	3.5	Pas.	3	40	1895	Woolwich, Me.	Bath, Me.
210730		St. s.	Nellie V.....	8	7	28.2	9.3	3.8	Fsh.	3	12	1912	Manitowoc, Wis.	Grand Haven, Mich.
210017	LOPS	St. s.	NELSON.....	4,740	2,797	370.0	52.1	27.0	Tnk.	41	2,100	1912	Quincy, Mass.	New York, N. Y.
220053	LWNT	St. s.	NEMATA.....	0,601	4,010	395.3	55.1	31.4	Frt.	43	2,800	1920	Wilmington, N. C.	Wilmington, N. C.
217534	LPSH	St. s.	Nemassa.....	2,551	1,528	207.3	46.0	23.6	Frt.	41	1,400	1919	Freeport, Me.	Portland, Me.
223315		St. p.	Nenana.....	8	5	30.7	9.9	2.8	Tow.	2	40	1922	Nenana, Alaska.	Seward, Alaska.
95996		St. s.	Neponset.....	67	33	70.3	18.5	8.5	Tow.	6	200	1839	New Brighton, N. Y.	New York, N. Y.
202788		St. s.	Neponset.....	86	48	70.0	20.5	10.2	Pas.	0	375	1900	Boston, Mass.	Boston, Mass.
217010	LNFM	St. s.	NEPONSET.....	7,435	4,505	431.3	57.7	27.1	Frt.	43	2,500	1918	Chester, Pa.	Philadelphia, Pa.
116066		St. s.	Neptune.....	28	14	40.8	14.6	0.4	Pas.	3	150	1890	Ncank, Conn.	Boston, Mass.
130801		St. s.	NEPTUNE.....	92	46	81.7	10.0	8.9	Tow.	6	145	1885	Philadelphia, Pa.	Philadelphia, Pa.
130901		St. s.	NEPTUNE.....	117	80	94.0	20.1	10.5	Tow.	6	325	1899	Baltimore, Md.	Tampa, Fla.
204747		St. s.	NEPTUNE.....	3,717	2,773	346.0	48.0	28.0	Frt.	20	1,450	1901	Lorain, Ohio.	Cleveland, Ohio.
210625		St. s.	Neptune.....	16	11	37.0	11.7	3.6	Fsh.	3	15	1907	Racine, Wis.	Grand Haven, Mich.
217338	LPDN	St. s.	Neptune.....	117	51	79.9	23.3	10.3	Tow.	10	475	1912	Boston, Mass.	Boston, Mass.
217601	LPWK	St. s.	Neptune.....	518	373	151.7	30.6	16.7	Tow.	17	1,400	1918	Brooklyn, N. Y.	New York, N. Y.
218231	LRNT	St. s.	NESCO.....	3,283	2,000	321.0	46.2	25.0	Frt.	37	1,500	1919	Newark, N. J.	Newark, N. J.
36760		St. s.	NESIAMINY.....	6,128	3,800	400.7	51.2	30.4	Frt.	41	3,000	1919	Harriman, Pa.	Philadelphia, Pa.
121850	LWGK	St. s.	Neshanlo.....	271	184	134.0	30.2	9.8	Frt.	6	425	1870	Cornwallis, Nova Scotia.	New York, N. Y.
130999		St. s.	NESHOBE.....	3,283	1,990	324.0	46.2	25.0	Frt.	38	1,500	1920	Newark, N. J.	Newark, N. J.
15044		St. p.	Nestor.....	97	31	82.4	10.6	5.0	Tow.	6	150	1902	Caith, Wash.	Portland, Oreg.
215190	LHQW	St. s.	NETHERLANDS.....	1,129	689	190.6	43.0	16.5	Fer.	7	740	1893	Newburgh, N. Y.	New York, N. Y.
		St. s.	NEUX.....	4,496	2,876	389.2	47.9	28.4	Frt.	70	3,324	1900	Flensburg, Germany.	Do.

1 Formerly st. s. Parole.
 2 Formerly st. s. Laura B.
 3 Formerly st. s. Endeavor.
 4 Formerly st. y. Polly.
 5 Formerly U. S. N. No. 64.
 6 Formerly st. s. a) Capo Charles.
 b) Allan Joy.
 7 Formerly st. s. a) Clara.
 b) Geo. S. Shultz.

1 Formerly st. y. Kittawan.
 2 Formerly st. y. a) Mayta.
 b) Effida.
 3 Formerly st. y. c) Franada.
 d) Nemahlin.
 4 Formerly st. y. An Revolt.
 5 Formerly st. s. Fairmount.
 6 Formerly st. s. E. N. Saunders.
 7 Formerly *st. p. Key City.

1 Formerly st. s. a) Horaco B. Freeman.
 b) Natcong.
 2 Formerly st. s. Mary Jane.
 3 Formerly st. s. B. A. McCaulley.
 4 Formerly a) British bk. Notaux.
 b) barge Etta Moore.
 5 Formerly a) German st. s. Magdeburg.
 b) st. s. Magdeburg.

MERCHANT STEAM VESSELS OF THE UNITED STATES—Continued.

Official No.	Signal letters.	Rig.	Name of vessel.	Gross tonnage.	Net tonnage.	Length.	Breadth.	Depth.	Service.	Crew.	Indicated horsepower.	When built.	Where built.	Home port (where permanent document issues).
211893		St. s.	NEVADA	35	23	81.6	10.7	5.0	Pas.	3	200	1891	Tahoe, Calif.	San Francisco, Calif.
217822		St. s.	NEVADA	2,097	1,217	221.2	42.2	24.7	Frt.	87	1,600	1916	Mantolowoc, Wis.	Grand Haven, Mich.
213621	LFPD	St. s.	NEVADAN	5,284	3,325	368.6	55.2	30.5	Frt.	80	2,200	1916	Camden, N. J.	New York, N. Y.
221706		St. p.	Neveda	55	49	76.5	15.0	3.3	Pas.	4	20	1921	Stoddard, Wis.	Milwaukee, Wis.
130904		St. s.	NEWARK	749	509	192.5	46.0	15.0	Fer.	7	750	1902	Newburgh, N. Y.	New York, N. Y.
211750		St. s.	NEWARK	231	135	95.1	20.3	12.1	Tow.	7	1,100	1913	Baltimore, Md.	Do.
213704		St. s.	NEWARK	230	156	96.8	26.1	13.4	Tow.	6	850	1915	Elizabethport, N. J.	Do.
220538		St. s.	NEWARK	69	47	68.9	19.0	8.7	Tow.	4	150	1920	Newark, N. J.	Newark, N. J.
205018		St. s.	NEWARKER	59	40	63.0	16.1	7.6	Tow.	5	150	1908	Buffalo, N. Y.	Do.
132022		St. p.	Newburgh	1,053	797	193.5	38.0	13.3	Fer.	8	800	1883	Newburgh, N. Y.	New York, N. Y.
130350		St. s.	Newburgh	1,033	741	200.0	32.0	11.0	Pas.	32	1,000	1886	Philadelphia, Pa.	Do.
217324	LPCW	St. s.	NEWBURGH	5,501	3,290	400.5	54.2	30.4	Frt.	43	3,000	1918	Newburgh, N. Y.	Do.
90554		St. p.	NEW AMSTERDAM	1,019	642	180.5	37.3	14.2	Frt.	5	700	1901	do	Do.
218015	LSDP	St. s.	NEW BRITAIN	5,174	3,283	386.3	52.3	27.4	Frt.	32	2,600	1919	Arlington, N. Y.	Do.
130557		St. s.	New Brunswick	41	20	60.0	14.0	6.1	Tow.	4	90	1891	Mobilio, Ala.	Houston, Tex.
130757		St. s.	NEW BRUNSWICK	782	531	200.0	40.0	15.4	Fer.	7	1,700	1897	Philadelphia, Pa.	New York, N. Y.
130958		St. s.	NEW CASTLE	84	64	77.8	20.6	9.5	Tow.	4	600	1902	Camden, N. J.	Philadelphia, Pa.
130903		St. s.	New Castle	93	43	80.0	17.9	9.0	Pas.	4	175	1902	Bristol, Me.	Boston, Mass.
130759	KNGD	St. s.	NEW ENGLAND	230	70	121.0	23.8	12.0	Feh.	35	500	1807	Camden, N. J.	Portland, Me.
204047	KWJH	St. s.	NEW ENGLAND	417	265	118.0	31.4	11.3	Frt.	7	400	1907	Quincy, Mass.	New London, Conn.
219533	LWNQ	St. s.	NEW ENGLAND	3,545	2,174	324.0	44.2	25.0	Frt.	37	1,500	1920	Newark, N. J.	Newark, N. J.
130531	KLFO	St. s.	NEW HAMPSHIRE	2,305	1,605	302.7	44.0	17.5	Pas.	70	2,500	1892	Wilmington, Del.	New London, Conn.
204200	KWDL	St. s.	NEW HAVEN	2,030	1,080	275.7	45.1	16.7	Frt.	22	1,600	1907	Chester, Pa.	Do.
221805	MDHL	St. s.	NEW JERSEY	6,740	5,084	416.8	60.1	32.7	Tnk.	33	3,000	1921	Bath, Me.	Port Arthur, Tex.
223623		St. s.	NEW JERSEY	65	46	71.0	20.1	11.2	Tow.	4	700	1924	Cleveland, Ohio	Cleveland, Ohio.
206082	KVVJ	St. s.	NEW LONDON	2,818	1,593	278.5	44.0	19.0	Frt.	18	2,000	1909	Wilmington, Del.	Portland, Me.
209128		St. p.	New Lotus	46	40	81.0	18.0	4.5	Pas.	6	70	1911	Indian Village, La.	Memphis, Tenn.
140930		St. p.	New Orleans	913	620	210.0	37.0	6.0	Frt.	30	1,100	1880	Madison, Ind.	New Orleans, La.
220621	MBIJ	St. s.	NEW ORLEANS	6,171	3,797	395.5	55.0	31.0	Frt.	40	2,800	1920	New Orleans, La.	Do.
130179	JTVP	St. a.	Newport	2,643	1,653	320.0	33.2	23.9	Pas.	61	2,100	1850	Chester, Pa.	San Francisco, Calif.
14420		St. p.	Newport News	1,061	813	193.5	30.0	13.3	Fer.	8	900	1833	Newburgh, N. Y.	Norfolk, Va.
130401		St. p.	New Richmond	33	33	80.0	22.6	4.3	Fer.	4	84	1890	Cincinnati, Ohio	Louisville, Ky.
130924	KRCH	St. s.	New Shoreham	503	317	151.9	23.1	11.8	Pas.	10	847	1901	East Boston, Mass.	Newport, R. I.
209388	LCOB	St. s.	NEWTON	5,901	3,693	399.0	54.3	28.0	Frt.	49	2,600	1911	Quincy, Mass.	Boston, Mass.
130170		St. p.	Newtown	337	209	145.3	52.5	11.0	Fer.	5	660	1879	Wilmington, Del.	Buffalo, N. Y.
205073		St. p.	Newtown	447	348	190.5	37.5	11.2	Fer.	7	600	1908	Boston, Mass.	Boston, Mass.
202500		St. p.	Newtown No. 2	217	185	131.5	30.5	5.2	Frt.	0	180	1905	Bonella, Calif.	San Francisco, Calif.
217018	LQBH	St. s.	NEW WINDSOR	5,590	3,451	400.5	54.2	30.4	Frt.	44	3,000	1919	Newburgh, N. Y.	New York, N. Y.
130450	KUNQ	St. s.	New York	770	523	207.6	31.1	12.4	Pas.	24	853	1889	Wilmington, Del.	Cape Charles, Va.
130602		St. p.	New York	898	637	175.0	30.0	13.3	Fer.	3	600	1892	do	Norfolk, Va.
130736	KNHM	St. s.	NEW YORK	540	301	155.5	27.0	19.0	Pst.	20	800	1897	do	New York, N. Y.
130688		St. s.	NEW YORK	125	85	78.5	27.0	8.7	Mso.	5	175	1882	Brooklyn, N. Y.	Do.
208290	LDCP	St. s.	NEW YORK	2,818	1,893	278.5	44.0	10.0	Frt.	18	2,000	1909	Wilmington, Del.	Portland, Me.
208788		St. s.	NEW YORK	45	31	81.0	18.0	3.0	Frt.	0	55	1911	Lorain, Ohio	Chicago, Ill.
211105		St. s.	NEW YORK	99	61	71.0	20.0	12.5	Tow.	4	400	1913	Cleveland, Ohio	Duluth, Minn.
213037	LFPF	St. s.	NEW YORK	6,078	5,045	416.8	58.1	31.1	Tnk.	33	2,000	1916	Quincy, Mass.	Port Arthur, Tex.
219650	LVIQ	St. s.	New York	173	118	94.9	24.8	13.0	Tow.	7	900	1920	West New Brighton, N. Y.	New York, N. Y.
221901	MFNL	St. s.	NEW YORK	4,080	2,703	385.3	72.5	20.0	Pas.	180	2,680	1921	Sparrows Point, Md.	Boston, Mass.
130910		St. a.	NEW YORK CENTRAL No. 1	110	75	72.4	20.7	9.7	Tow.	7	225	1901	Newburgh, N. Y.	New York, N. Y.
203525		St. s.	NEW YORK CENTRAL No. 2	215	146	96.0	24.0	12.0	Tow.	6	500	1900	do	Do.
211607		St. s.	NEW YORK CENTRAL No. 3	210	143	104.3	24.8	12.1	Tow.	7	500	1916	Wilmington, Del.	Do.
130878		St. s.	NEW YORK CENTRAL No. 4	457	311	101.5	30.6	11.5	Tow.	9	250	1900	Port Richmond, N. Y.	Do.
203504	KVQN	St. s.	NEW YORK CENTRAL No. 5	410	278	100.4	30.5	11.5	Tow.	10	300	1906	do	Do.
130937		St. s.	NEW YORK CENTRAL No. 6	453	308	101.5	30.6	11.5	Tow.	9	300	1901	do	Do.
131000		St. s.	NEW YORK CENTRAL No. 7	113	77	73.0	21.5	9.9	Tow.	7	250	1903	do	Do.
202073		St. s.	NEW YORK CENTRAL No. 8	144	90	80.5	25.5	11.5	Tow.	6	500	1905	do	Do.
214670		St. s.	NEW YORK CENTRAL No. 9	219	149	102.0	25.0	12.0	Tow.	7	300	1916	Wilmington, Del.	Do.
117017		St. s.	NEW YORK CENTRAL No. 10	175	119	94.7	23.1	11.1	Tow.	6	500	1901	Newburgh, N. Y.	Do.
130917		St. s.	NEW YORK CENTRAL No. 11	110	75	72.4	20.7	9.7	Tow.	7	225	1901	do	Do.
100415		St. s.	New York Central No. 12	103	51	82.0	19.5	9.5	Tow.	6	232	1887	Camden, N. J.	Do.

1 Formerly (a) st. s. Nevada.
 2 Formerly (b) Russian sl. s. Rogday.
 3 Formerly st. s. Franklin.
 4 Formerly st. s. Grover Cleveland.

5 Formerly st. p. Harry B. Hollins.
 6 Formerly (a) Louis Houck.
 7 Formerly (b) Barrett.
 8 Formerly st. p. Kingston.

9 Formerly st. s. Rattler.
 10 Formerly st. s. S. R. Callaway.
 11 Formerly (a) Interstate.
 12 Formerly st. s. N. Y. Central T. & G. Co. No. 12.

MERCHANT STEAM VESSELS OF THE UNITED STATES—Continued.

Official No.	Signal letters.	Rig.	Name of vessel.	Gross tonnage.	Net tonnage.	Length.	Breadth.	Depth.	Service.	Crew.	Indicated horsepower.	When built.	Where built.	Home port (where permanent document issues).
155151		St. s.	New York Central No. 13.	103	51	Feet. 82.0	Feet. 19.5	Feet. 9.5	Tow.	6	232	1887	Camden, N. J.	New York, N. Y.
214501		St. s.	NEW YORK CENTRAL No. 14.	556	357	104.7	31.0	15.4	Frt.	7	300	1916	Port Richmond, N. Y.	Do.
206133		St. s.	NEW YORK CENTRAL No. 15.	267	155	110.9	27.6	13.5	Tow.	13	600	1909	Quincy, Mass.	Do.
206923		St. s.	NEW YORK CENTRAL No. 17.	210	143	96.6	24.6	12.5	Tow.	6	500	1909	Newburgh, N. Y.	Do.
211726		St. s.	NEW YORK CENTRAL No. 18.	255	173	99.4	23.5	13.0	Tow.	7	800	1913	do	Do.
210743		St. s.	NEW YORK CENTRAL No. 19.	159	108	80.3	21.5	11.4	Tow.	6	450	1912	do	Do.
210740		St. s.	NEW YORK CENTRAL No. 20.	159	108	80.3	21.5	11.4	Tow.	6	450	1912	do	Do.
130846		St. s.	NEW YORK CENTRAL No. 21.	101	68	81.3	20.1	9.2	Tow.	6	300	1899	do	Do.
130847		St. s.	NEW YORK CENTRAL No. 22.	101	68	81.2	20.1	9.2	Tow.	6	300	1899	do	Do.
131001		St. s.	NEW YORK CENTRAL No. 23.	113	77	73.0	21.5	9.9	Tow.	7	250	1903	do	Do.
204760		St. s.	NEW YORK CENTRAL No. 25.	215	146	96.6	24.6	12.0	Tow.	7	400	1907	do	Do.
206921		St. s.	NEW YORK CENTRAL No. 26.	210	143	96.6	24.6	12.5	Tow.	6	500	1909	do	Do.
207774	LBPR	St. s.	NEW YORK CENTRAL No. 27.	231	150	97.5	25.6	12.2	Tow.	5	950	1910	Camden, N. J.	Do.
210560		St. s.	NEW YORK CENTRAL No. 28.	508	345	101.8	31.5	18.6	Tow.	8	350	1912	Port Richmond, N. Y.	Do.
210561		St. s.	NEW YORK CENTRAL No. 29.	281	191	99.3	35.5	11.9	Tow.	9	350	1912	do	Do.
222741	MDWQ	St. s.	NEW YORK CENTRAL No. 30.	235	160	102.0	25.6	11.0	Tow.	6	750	1923	Brooklyn, N. Y.	Do.
222780	MF BK	St. s.	NEW YORK CENTRAL No. 31.	235	160	102.0	25.6	11.0	Tow.	4	750	1923	do	Do.
222787	MFBL	St. s.	NEW YORK CENTRAL No. 32.	235	160	102.0	25.6	11.0	Tow.	6	750	1923	do	Do.
86534		St. s.	NEW YORK MARINE Co. No. 1.	204	139	90.0	20.7	11.3	Tow.	13	500	1900	Port Richmond, N. Y.	Do.
86509		St. s.	NEW YORK MARINE Co. No. 2.	204	139	90.0	20.7	11.3	Tow.	13	500	1900	do	Do.
03094		St. s.	NEW YORK MARINE Co. No. 3.	204	139	90.0	20.7	11.3	Tow.	12	500	1900	do	Do.
223573		St. s.	New York Marine Co. No. 4.	38	23	59.0	15.8	7.3	Tow.	5	92	1920	Charlestown, Mass.	Do.
203113		St. s.	NEW YORK MARINE Co. No. 5.	34	23	53.8	17.0	6.4	Tow.	5	50	1900	Millford, Del.	Do.
200944		St. s.	New York Marine Co. No. 6.	170	122	95.4	25.8	11.3	Tow.	12	579	1904	Tottenville, N. Y.	Do.
222454		St. s.	New York Marine Co. No. 7.	100	45	81.3	20.6	9.0	Tow.	5	300	1919	Clayton, N. Y.	Do.
222595		St. s.	New York Marine Co. No. 8.	100	45	81.3	20.6	9.0	Tow.	6	300	1919	Camden, N. J.	Do.
222672		St. s.	New York Marine Co. No. 9.	100	45	81.3	20.6	9.9	Tow.	5	400	1919	Morris Heights, N. Y.	Do.
222823		St. s.	New York Marine Co. No. 10.	100	72	81.3	20.6	9.0	Tow.	6	250	1919	Millford, Del.	Do.
222878		St. s.	New York Marine Co. No. 11.	100	72	81.3	20.6	9.0	Tow.	5	250	1919	Morris Heights, N. Y.	Do.
130738		St. s.	NIAGARA	1,951	1,483	266.0	42.2	10.8	Pas.	18	900	1897	West Bay City, Mich.	Buffalo, N. Y.
205694		St. s.	Niagara	23	16	56.5	14.0	6.0	Fah.	2	55	1908	Lorain, Ohio.	Erle, Pa.
209385		St. s.	NIAGARA	35	22	60.0	15.3	7.7	Tow.	2	150	1911	Buffalo, N. Y.	Buffalo, N. Y.
210464		St. s.	NIAGARA	1,250	850	183.7	40.0	16.0	Per.	8	1,600	1912	Newburgh, N. Y.	New York, N. Y.
187180		St. s.	Nihilok	63	49	82.8	15.0	6.4	Frt.	5	160	1896	New York, N. Y.	Do.
96379	KQOB	St. s.	Nihau	341	201	148.2	33.6	11.2	Pas.	32	225	1897	Fairhaven, Calif.	Honolulu, Hawaii.
130439	KGJD	St. s.	Niko	814	638	189.0	35.2	12.0	Frt.	13	800	1889	Trenton, Mich.	Chicago, Ill.
214857		St. s.	Nile	77	34	72.9	18.2	7.9	Fah.	4	22	1917	Bellingham, Wash.	Seattle, Wash.
219387	LVOH	St. s.	Nile	6,868	5,290	410.5	54.2	27.1	Frt.	39	2,800	1919	Seattle, Wash.	Do.
130463		St. s.	Nimrod	136	92	98.1	21.7	9.9	Tow.	3	200	1850	Noank, Conn.	New York, N. Y.
130519		St. s.	Nimrod	116	58	94.0	21.8	8.9	Tow.	13	450	1890	Athens, N. Y.	Mobile, Ala.
204281		St. s.	Nina O.	173	106	105.0	29.0	9.5	Frt.	6	375	1907	Tomkins Cove, N. Y.	Port Arthur, Tex.

1 Formerly st. s. (a) Oakland.
 (b) N. Y. Central Ltg. Co. No. 13.
 (c) Transfer No. 22.
 2 Formerly st. s. (a) New York Marine Co. No. 6.
 3 Formerly st. s. Genesee.
 4 Formerly st. s. Ganoga.
 5 Formerly st. s. Mabanoy.

(a) Howard M. Justice.
 (b) Strobridge.
 (c) Mason F. Grymes.
 (a) Robert Rogers.
 (b) Bouker No. 2.
 1 Formerly U. S. N. No. 63.
 2 Formerly U. S. N. No. 78.
 3 Formerly U. S. N. No. 79.
 4 Formerly U. S. N. harbor tug No. 83.

1 Formerly U. S. N. harbor tug 78.
 2 Formerly st. s. Frank Lenahan.
 (a) Darling.
 (b) Ozhesta.
 (c) Nylked.
 3 Formerly (a) s. Huene.
 (b) Hawaiian st. s. Nihau.
 4 Formerly st. s. Clarence M. Worth.

MERCHANT STEAM VESSELS OF THE UNITED STATES—Continued.

Official No.	Signal letters.	Rtg.	Name of vessel.	Gross tonnage.	Net tonnage.	Length.	Breadth.	Depth.	Service.	Crew.	Indicated horsepower.	When built.	Where built.	Home port (where permanent document issues).
219321	LTWS	St. s.	NIPMUC.....	5,969	4,477	410.5	54.2	27.0	Frt.	59	2,800	1919	Portsmouth, N. H.	Portsmouth, N. H.
218836	LSQJ	St. s.	NISHMAHA.....	6,076	3,729	401.4	53.2	31.9	Frt.	46	2,600	1919	Vancouver, Wash.	Seattle, Wash.
130764		St. s.	Nika.....	40	27	67.8	14.6	5.6	Tow.	3		1893	Norfolk, Va.	Norfolk, Va.
218960	LTBH	St. s.	NOBLES.....	4,999	3,057	390.0	54.2	27.6	Frt.	43	2,800	1919	Hog Island, Pa.	Philadelphia, Pa.
214579	LHMW	St. s.	Noble Maxwell.....	678	352	159.0	35.1	13.2	Frt.	12	3,000	1916	Rockland, Me.	Boston, Mass.
210329	LVBV	St. s.	NOCCALULA.....	5,411	3,375	400.7	54.2	30.2	Frt.	46	3,000	1919	Pensacola, Fla.	Boston, Mass.
219053	LTGJ	St. s.	NOCCUM.....	6,024	4,291	402.0	53.0	32.0	Ref.	40	3,000	1919	Oakland, Calif.	San Francisco, Calif.
210705	LWBQ	St. s.	NODDLE ISLAND.....	3,257	1,978	324.0	46.2	25.0	Frt.	37	1,500	1920	Newark, N. J.	Newark, N. J.
211531	LSWD	St. p.	Noddle Island.....	6,036	4,515	402.6	53.0	32.0	Frt.	45	3,000	1919	Chelms, Mass.	Boston, Mass.
218925		St. s.	NOKATAY.....	6,036	4,515	402.6	53.0	32.0	Frt.	45	3,000	1919	Oakland, Calif.	San Francisco, Calif.
130680	KRVB	St. y.	NOMA.....	939	597	230.0	33.0	16.2	Pas.	26	637	1900	Port Richmond, N. Y.	New York, N. Y.
130859	KPVF	St. s.	NOME CITY.....	3,545	2,174	324.0	46.2	25.0	Frt.	36	1,500	1919	Fairhaven, Calif.	San Francisco, Calif.
218794	LSNT	St. s.	NORANTUM.....	167	99	101.0	22.5	12.0	Tow.	7	650	1904	Newark, N. J.	Newark, N. J.
201557	KTMS	St. s.	Nonpareil.....	74	50	78.2	19.4	8.6	Tow.	7	200	1918	Noank, Conn.	Norfolk, Va.
218859		St. s.	Nonpareil.....	9,620	7,170	467.6	62.7	81.3	Tnk.	39	3,200	1920	Camden, N. J.	Do.
220657	MBQL	St. s.	NORA.....	211	105	118.3	23.0	12.0	Pas.	12	915	1885	Wilmington, Del.	Cape Charles, Va.
130328	KCVS	St. s.	Norfolk.....	99	67	76.5	19.6	8.0	Tow.	2	350	1907	Philadelphia, Pa.	Norfolk, Va.
203794		St. s.	NORFOLK.....	3,521	1,936	310.7	48.1	25.5	Frt.	34	1,750	1913	Camden, N. J.	New York, N. Y.
210961	LCSG	St. s.	NORFOLK.....	2,453	1,759	253.0	43.5	21.5	Frt.	31	1,300	1916	Ecorse, Mich.	Do.
214564	LGMV	St. s.	NORFOLK.....	343	212	126.5	25.1	13.3	Tow.	17	750	1919	Wilmington, Del.	Norfolk, Va.
217811	LQNO	St. s.	NORFOLK.....	819	557	155.0	54.0	12.0	Fer.	4	600	1891	East Boston, Mass.	Do.
130835		St. s.	Norfolk County.....	13	9	37.5	10.3	4.9	Fsh.	3	18	1909	Mount Vernon, Wash.	Seattle, Wash.
206583		St. s.	Norlina.....	4,523	2,834	385.0	51.1	26.4	Frt.	35	1,700	1909	W. Hartlepool, England.	New York, N. Y.
212840	LFBS	St. s.	NORMA.....	2,048	1,613	299.6	45.0	22.6	Frt.	35	1,700	1918	Wilmington, Del.	Do.
217399	LPHO	St. s.	NORMA.....	4,323	2,673	365.4	50.3	29.8	Tnk.	37	1,800	1913	Newcastle-on-Tyne, Eng.	Los Angeles, Calif.
212948	LDSK	St. s.	NORMAN BRIDGE.....	7,053	6,444	580.0	58.0	27.4	Frt.	21	1,800	1906	Chicago, Ill.	Duluth, Minn.
203543		St. s.	NORMAN B. REAM.....	289	144	130.0	28.2	14.0	Tow.	19	750	1876	Camden, N. J.	New York, N. Y.
130057	JWQT	St. s.	North America.....	2,317	1,262	259.0	47.1	18.3	Pas.	50	2,000	1918	Ecorse, Mich.	Chilongo, Ill.
211070		St. s.	NORTH AMERICAN.....	134	14	82.0	21.5	10.4	Tow.	13	50	1913	Camden, N. J.	New York, N. Y.
211727	LDHC	St. s.	NORTH AMERICAN.....	3,009	1,732	275.2	45.0	24.2	Frt.	49	1,400	1917	North Bend, Ore.	Maushfield, Ore.
216317	LKRF	St. s.	North Bend.....	73	39	68.7	17.0	11.0	Tow.	4	300	1912	Cleveland, Ohio.	Duluth, Minn.
210031		St. s.	NORTH HARBOR.....	5,004	3,390	375.7	50.7	27.3	Fsh.	25	2,800	1903	Vegeack, Germany.	Portland, Ore.
222653	MDKL	St. s.	NORTH KING.....	4,053	3,132	350.0	46.0	26.0	Pas.	21	1,800	1909	St. Clair, Mich.	Buffalo, N. Y.
206141		St. s.	NORTH LAKE.....	3,121	1,763	304.4	47.2	15.0	Pas.	69	4,000	1910	Wilmington, Del.	Boston, Mass.
207282	LBJT	St. s.	NORTH LAKE.....	1,387	817	195.0	39.2	22.9	Frt.	26	664	1904	Fairhaven, Calif.	San Francisco, Calif.
201033	KTDR	St. s.	NORTH LAND.....	2,055	1,205	291.2	51.0	18.0	Pas.	65	2,400	1911	Wilmington, Del.	Washington, D. C.
208377	LBTB	St. s.	NORTHLAND.....	4,130	2,501	339.3	49.1	26.3	Ref.	63	1,800	1918	Baltimore, Md.	Baltimore, Md.
217401	LPIH	St. s.	NORTH POLE.....	4,113	3,237	351.2	45.2	31.0	Frt.	27	1,800	1909	Ecorse, Mich.	Buffalo, N. Y.
206229		St. s.	NORTH SEA.....	98	67	114.0	21.8	4.4	Pas.	10	230	1894	Saugatuok, Mich.	Chicago, Ill.
3620		St. s.	North Shore.....	20	27	55.3	18.2	3.6	Frt.	1	25	1887	Alna, Mo.	Booth Bay, Me.
130374		St. s.	North Star.....	71	48	73.0	10.0	8.2	Fsh.	22	60	1899	Seattle, Wash.	San Francisco, Calif.
130814		St. s.	North Star.....	3,840	2,028	350.0	46.0	26.0	Frt.	20	1,500	1909	St. Clair, Mich.	Buffalo, N. Y.
207011		St. s.	NORTH STAR.....	3,094	1,040	336.2	43.2	22.0	Pas.	80	2,000	1889	Chester, Pa.	New York, N. Y.
155177	KQVM	St. s.	NORTHWESTERN.....	443	413	149.5	30.0	4.5	Pas.	12	700	1912	Portland, Ore.	Portland, Ore.
201053		St. p.	Northwestern.....	3,283	2,000	324.0	46.2	25.0	Frt.	37	1,600	1919	Newark, N. J.	Newark, N. J.
219216	LTRK	St. s.	NORTH WESTERN BRIDGE.....	2,599	1,526	299.5	40.8	21.0	Frt.	33	1,150	1888	Cleveland, Ohio.	Cleveland, Ohio.
130410	LJTQ	St. s.	NORTH WIND.....	135	117	125.0	26.0	4.0	Tow.	6	300	1909	Jeffersonville, Ind.	Louisville, Ky.
206125		St. p.	Northern.....	2,565	1,503	299.5	40.8	21.6	Frt.	20	1,200	1888	Cleveland, Ohio.	Philadelphia, Pa.
130420	LJTR	St. s.	NORTHERN KING.....	2,599	1,520	299.5	40.8	21.6	Frt.	18	1,200	1888	Do.	Houston, Tex.
130407	LJTS	St. s.	NORTHERN LIGHT.....	2,476	1,585	299.5	40.8	21.6	Frt.	28	1,200	1889	Do.	Do.
130430	LKMB	St. s.	NORTHERN QUEEN.....	2,599	1,626	299.5	40.8	21.6	Frt.	23	1,200	1889	Do.	Baltimore, Md.
130437	LJTV	St. s.	NORTHERN WAVE.....	167	99	134.2	20.0	9.3	Fsh.	0	350	1897	Pocomoke City, Md.	Reedville, Va.
130733		St. s.	Northumberland.....	993	676	190.0	41.0	11.0	Pas.	44	1,500	1900	Philadelphia, Pa.	Baltimore, Md.
130855		St. s.	NORTHUMBERLAND.....	304	142	148.0	28.6	10.1	Pas.	15	700	1902	Bath, Me.	Portland, Me.
130979	KHTV	St. s.	Norumbega.....	5,582	4,091	410.5	64.2	27.0	Frt.	53	2,800	1920	Portsmouth, N. H.	Portsmouth, N. H.
210314	LVMH	St. s.	Norumbega.....	110	76	78.6	22.8	9.7	Tow.	8	400	1908	Wilmington, N. Y.	New York, N. Y.
205105		St. s.	Norwalk.....	2,157	1,310	250.8	42.0	25.6	Frt.	24	1,250	1920	Wilmington, Del.	Boston, Mass.
220631	MBND	St. s.	NORWALK.....	0,073	5,314	504.0	58.0	28.6	Frt.	24	2,000	1910	Toledo, Ohio.	Oswego, N. Y.
207247		St. s.	NORWAY.....	135	95	95.0	19.9	5.7	Pas.	4	200	1899	Tacoma, Wash.	Seattle, Wash.
130812		St. s.	Norwood.....	1,323	1,047	203.0	38.6	18.0	Frt.	23	675	1894	Winlow, Wash.	Do.
201440	KPLB	St. s.	NORWOOD.....	408	204	129.5	17.3	17.1	Tow.	15	735	1894	Camden, N. J.	New York, N. Y.
130672	KMBJ	St. s.	NORTHINGHAM.....	63	42	71.5	17.5	6.8	Tow.	7	125	1884	North Bend, Ore.	San Francisco, Calif.
130305		St. s.	Novak.....	269	235	135.3	37.8	5.6	Tow.	9	250	1889	Portland, Ore.	Portland, Ore.
218730		St. p.	No Wonder.....	197	161	150.0	30.4	5.2	Tnk.	10	150	1910	Jacksonville, Fla.	New York, N. Y.
200649		St. s.	No. 201.....	194	132	106.2	26.0	18.7	Frt.	11	750	1903	Chicago, Ill.	Milwaukee, Wis.
130458		St. s.	No. 15, M. F. D.....	136	92	99.0	24.4	10.2	Frt.	10	700	1893	Sheboygan, Wis.	Do.
130054		St. s.	No. 17, M. F. D.....	148	91	96.0	25.8	11.6	Frt.	10	700	1906	Manitowoc, Wis.	Do.
203072		St. s.	No. 20, M. F. D.....	1,410	830	221.4	41.0	10.0	Frt.	29	1,250	1913	San Francisco, Calif.	San Francisco, Calif.
201450	LDCH	St. s.	Novo.....	3,367	2,465	328.0	44.2	21.2	Frt.	39	2,000	1887	Chester, Pa.	New York, N. Y.
130360	KDSM	St. p.	Nueces.....	97	97	120.0	21.0	3.0	Tow.	10	300	1904	Jeffersonville, Ind.	Mobile, Ala.

1 Formerly U. S. S. East Boston.

1 Formerly (a) British st. s. Harleuil.

1 Formerly (b) st. s. Georgiana.

1 Formerly British st. s. Norman Bridge.

1 Formerly (a) German st. s. Liebenfels.

1 Formerly (b) U. S. N. Houston.

1 Formerly st. s. Hon Amt.

1 Formerly st. s. Orizaba.

1 Formerly (a) st. p. Grahmona

1 Formerly st. s. (a) Arollne.

1 Formerly st. s. (b) Admiral Goodrich.

† Steel.

MERCHANT STEAM VESSELS OF THE UNITED STATES—Continued.

Official No.	Signal letters.	Rtg.	Name of vessel.	Gross tonnage.	Net tonnage.	Length.	Breadth.	Depth.	Service.	Crew.	Indicated horsepower.	When built.	Where built.	Home port (where permanent document issues).
125943		St. s.	Numatio.....	62	42	71.3	17.3	8.5	Tow.	5	250	1881	Jersey City, N. J.	New York, N. Y.
200856	KTOB	St. s.	NUSHAGAX.....	739	478	175.5	34.0	14.5	Frt.	19	700	1904	Alameda, Calif.	San Francisco, Calif.
130523		St. s.	Nyaack.....	117	58	90.0	22.2	9.8	Tow.	6	400	1891	Philadelphia, Pa.	New York, N. Y.
180126		St. s.	Nyaack.....	1,183	955	231.0	33.0	14.7	Frt.	30	1,200	1878	Buffalo, N. Y.	Milwaukee, Wis.
155463		St. p.	NYACK.....	493	310	157.0	30.0	13.0	Fer.	7	500	1903	Philadelphia, Pa.	New York, N. Y.
O.														
216468	LKVG	St. s.	O. A. Hermanson.....	333	47	126.3	28.2	14.3	Tow.	10	800	1918	Madisonville, La.	Corpus Christi, Tex.
203378		St. s.	O. B. Tanner.....	137	91	89.3	17.1	4.2	Frt.	3	110	1010	Port Byron, N. Y.	Albany, N. Y.
155208		St. s.	O. E. Parks.....	302	289	134.4	27.7	11.0	Frt.	11	400	1891	Saugatuck, Mich.	Marquette, Mich.
216494		St. s.	O. F. Soule.....	69	58	82.0	17.5	5.5	Frt.	3	75	1899	Chittanango, N. Y.	Oswego, N. Y.
155336	KNSD	St. s.	O. L. HALNEBECK.....	168	135	103.3	22.5	12.6	Tow.	10	500	1898	Philadelphia, Pa.	New York, N. Y.
210770	LKMK	St. s.	O. T. WARING.....	6,579	3,379	411.6	53.4	29.8	Tnk.	30	2,600	1918	Wilmington, Del.	Do.
19447		St. p.	Oakland.....	1,072	1,108	255.0	41.5	16.0	Fer.	13	2,000	1876	Oakland, Calif.	San Francisco, Calif.
216387	LKSV	St. s.	OAKLAND.....	6,002	4,492	402.6	63.0	32.0	Frt.	73	2,800	1918	Do.	Do.
212921		St. p.	Oest.....	18	18	63.8	16.8	2.2	Frt.	2	30	1915	Manitobys Point, N. C.	Wilmington, N. C.
157504		St. s.	O'BRIEN BOYS.....	121	82	84.6	10.0	8.8	Tow.	7	500	1900	Philadelphia, Pa.	New York, N. Y.
155420		St. s.	O'Brien Brothers.....	108	73	81.6	21.8	9.7	Tow.	8	320	1901	Tottenville, N. Y.	Do.
107408		St. s.	O'BRIEN GIRLS.....	117	79	84.6	10.0	8.8	Tow.	8	450	1898	Philadelphia, Pa.	Do.
81110		St. s.	O'Brien Sisters.....	75	37	77.3	19.7	8.2	Tow.	6	350	1886	Athens, N. Y.	Do.
76763	KJFT	St. s.	Observation.....	122	83	92.4	17.8	9.2	Pas.	7	200	1888	Brooklyn, N. Y.	Do.
220025	LWNG	St. s.	OCCIDENTAL.....	6,727	5,108	416.8	59.1	31.1	Tnk.	30	2,500	1920	Bath, Mo.	Do.
217704	LRCG	St. s.	Ocean.....	301	96	135.0	22.8	13.4	Fah.	24	450	1918	Superior, Wis.	Boston, Mass.
223306		St. s.	OCEAN CITY.....	1,028	694	189.5	36.1	11.7	Fer.	8	1,100	1923	Wilmington, Del.	Do.
155098		St. s.	Ocean View.....	91	72	91.8	17.0	9.2	Tow.	27	150	1884	Noank, Conn.	New York, N. Y.
161737		St. s.	OCEAN VIEW.....	218	105	123.4	21.8	7.2	Frt.	10	200	1894	Newburgh, N. Y.	Wilmington, Del.
137077		St. s.	Oceland I.....	48	33	70.0	19.0	7.5	Tow.	5	100	1933	Athens, N. Y.	New York, N. Y.
116363		St. s.	Oceland II.....	80	59	83.8	18.0	8.8	Tow.	7	150	1890	Brooklyn, N. Y.	Do.
120554		St. s.	Oceland III.....	29	14	55.7	15.5	7.0	Tow.	5	25	1883	Baltimore, Md.	Do.
155310		St. p.	Ooklahoma.....	676	665	161.1	33.5	8.3	Tow.	11	600	1897	Newburgh, N. Y.	Portland, Oreg.
203953	KVWP	St. s.	OOMULOOE.....	2,667	2,042	300.0	41.0	25.8	Frt.	37	1,200	1907	Quincy, Mass.	New York, N. Y.
205753		St. s.	Ootoo.....	8	6	34.0	11.0	3.8	Tow.	2	50	1908	Decatur, Wash.	Tacoma, Wash.
207175		St. s.	OCTOBARA.....	4,320	2,652	340.0	45.2	23.0	Pas.	44	2,500	1910	Wyandotte, Mich.	Buffalo, N. Y.
294455		St. s.	ODANAH.....	4,033	3,391	420.0	52.0	28.0	Frt.	20	1,500	1907	Lorain, Ohio.	Cleveland, Ohio.
220890	MODF	St. s.	ODUNA.....	3,474	2,071	320.7	46.0	24.1	Frt.	15	1,500	1920	Onkand, Calif.	New York, N. Y.
217339	LPDQ	St. s.	Ogliothepe.....	2,492	1,400	299.8	45.7	22.2	Frt.	30	1,350	1918	Savannah, Ga.	Savannah, Ga.
155368		St. s.	OGONTZ.....	113	77	84.3	19.0	9.2	Tow.	11	325	1899	Philadelphia, Pa.	Philadelphia, Pa.
218408	LRSW	St. s.	OGONTZ.....	5,592	3,434	350.0	51.2	27.8	Frt.	45	2,500	1909	Hog Island, Pa.	Do.
206601		St. p.	Ohio.....	70	70	118.8	21.4	4.0	Tow.	0	123	1909	Marletta, Ohio.	Baton Rouge, La.
203159		St. s.	OHIO.....	98	71.0	20.0	11.0	11.0	Tow.	5	1,000	1910	Cleveland, Ohio.	Duhal, Minn.
212314	LDMK	St. s.	OHIOAN.....	4,488	4,005	407.7	53.7	28.1	Frt.	37	4,000	1914	Sparrows Point, Md.	New York, N. Y.
155318		St. p.	Oli City.....	718	400	176.1	35.4	5.9	Pas.	33	634	1898	Seattle, Wash.	St. Michael, Alaska.
210833	LWVJ	St. s.	OKLAHOMA CITY.....	3,545	2,179	324.0	42.2	25.0	Frt.	40	1,500	1920	Mohile, Ala.	Mohile, Ala.
155120		St. s.	Okolosa.....	40	23	65.0	15.4	5.8	Tow.	4	150	1836	Milton, Fla.	Pensacola, Fla.
155424		St. s.	Old Colony.....	125	85	80.0	25.4	7.9	Tow.	8	350	1901	Bridgeport, Conn.	Providence, R. I.
203389		St. p.	Old Colony.....	741	434	184.2	32.5	11.3	Pas.	22	1,200	1904	Chelsea, Mass.	Boston, Mass.
222080		St. s.	Old Dominion.....	80	60	69.5	21.7	9.3	Tow.	5	300	1902	Tottenville, N. Y.	New York, N. Y.
221113	MONB	St. s.	OLDHAM.....	0,171	3,707	395.5	55.0	31.4	Frt.	49	2,900	1911	New Orleans, La.	New Orleans, La.
203601		St. p.	Old Kellabio.....	69	60	100.0	21.0	4.0	Tow.	10	60	1940	Spottsville, Ky.	Pittsburgh, Pa.
218668	LSGD	St. s.	OLD.....	4,072	3,087	379.5	53.1	27.0	Frt.	32	2,500	1919	Tacoma, Wash.	Tacoma, Wash.
14862	KQMJ	St. s.	OLEUM.....	2,093	1,745	293.0	52.5	23.5	Tnk.	32	2,000	1900	Sparrows Point, Md.	Los Angeles, Calif.
223264		St. s.	Olin.....	21	12	47.3	14.1	3.8	Tow.	1	50	1923	Vancouver, Wash.	Portland, Oreg.
214879		St. p.	Oliver King.....	25	26	65.8	18.0	2.8	Tow.	8	150	1917	Knoxville, Tenn.	Chattanooga, Tenn.
155453		St. s.	Oliver H. Ferry.....	76	44	74.2	17.9	8.0	Fah.	3	90	1901	Ashtabula, Ohio.	Buffalo, N. Y.
155385		St. s.	Olympia.....	116	70	83.9	22.5	9.1	Tow.	8	455	1890	Astoria, N. Y.	New York, N. Y.
155385		St. s.	Olympia.....	102	60	85.5	20.5	8.5	Tow.	9	130	1900	Hallard, Wash.	Port Townsend, Wash.
216051	LHVE	St. s.	OLYMPIA.....	1,870	1,123	252.0	43.5	18.9	Frt.	20	1,200	1917	Toledo, Ohio.	San Francisco, Calif.
107203	KNOR	St. y.	ONEIDA.....	683	396	172.0	24.0	15.1	Yet.	35	250	1897	Wilmington, Del.	New York, N. Y.
217988	LQWK	St. s.	ONEIDA.....	2,664	1,954	251.0	43.0	20.1	Frt.	30	1,500	1916	Wyandotte, Mich.	San Francisco, Calif.
220779	MBTG	St. s.	ONEIDA.....	2,309	1,410	251.0	43.0	22.2	Frt.	21	1,200	1920	Do.	Detroit, Mich.
155406		St. s.	Onelda.....	21	7	54.5	14.5	5.3	Tow.	3	80	1901	San Francisco, Calif.	San Francisco, Calif.
217493	LPQK	St. s.	ONEKAMA.....	3,545	2,170	321.0	46.2	25.0	Frt.	37	1,500	1918	Newark, N. J.	Newark, N. J.
207593		St. s.	ONEONTA.....	214	99	103.5	25.3	13.2	Tow.	10	950	1910	Portland, Oreg.	Portland, Oreg.
206372	KVQB	St. s.	ONOMEA.....	736	421	178.6	46.0	13.3	Frt.	10	425	1908	Raymond, Wash.	Honolulu, Hawaii.
220782	MBTK	St. s.	ONONDAGO.....	2,309	1,410	251.0	43.0	22.2	Frt.	21	1,300	1920	Wyandotte, Mich.	Detroit, Mich.
202812		St. s.	ONRUST.....	65	64	72.5	10.1	8.4	Tow.	8	300	1906	Philadelphia, Pa.	Hartford, Conn.

1 Formerly st. s. Charles E. Roper.

1 Formerly st. p. Ocean City.

1 Formerly st. s. De Witt O. Ivins.

1 Formerly st. s. Ada Morse.

1 Formerly st. s. Albert H. Ellis.

1 Formerly st. s. Bohemia.

1 Formerly st. s. Wm. J. McCaldin.

1 Formerly st. s. Clarence P. Howland.

1 Formerly st. y. Jean.

1 Formerly st. y. Elsa.

1 Formerly st. s. Vigilant.

1 Formerly st. s. Eureka.

1 Formerly st. s. State of New York.

1 Formerly st. s. Frank A. Furst.

1 Formerly st. s. Escort.

1 Formerly st. s. Margaret D.

1 Formerly st. s. Medion.

1 Formerly st. s. Bessie C. Maceck.

1 Formerly st. s. Thomas.

1 Formerly st. s. War Shell.

1 Formerly st. s. Lakeshore.

1 Formerly st. y. Alcedo.

1 Formerly st. s. Lako Gilbert.

1 Formerly st. s. Doris.

1 Composite.

MERCHANT STEAM VESSELS OF THE UNITED STATES—Continued.

Official No.	Signal letters.	Rig.	Name of vessel.	Gross tonnage.	Net tonnage.	Length.	Breadth.	Depth.	Service.	Crew.	Indicated horsepower.	When built.	Where built.	Home port (where permanent document issues).
19248		St. s.	Ontario.....	21	21	55.0	14.0	4.8	Tow.	4	60	1848	Houston, Tex.	Morgan City, La.
201169	KTGJ	St. s.	ONTARIO.....	3,099	1,952	202.2	42.2	15.9	Pas.	54	3,500	1904	Camden, N. J.	Baltimore, Md.
204974	KWMS	St. s.	ONTARIO.....	415	282	134.0	27.1	15.2	Tow.	15	1,000	1908	do.	New York, N. Y.
220138		St. s.	ONTARIO.....	294	164	146.3	20.2	10.9	Frt.	3	400	1920	Long Island City, N. Y.	Do.
155322		St. p.	ONTORA.....	1,213	771	236.7	35.2	10.1	Pas.	50	1,748	1898	Newburgh, N. Y.	Do.
140933		St. s.	Onward.....	36	18	60.0	17.2	7.0	Tow.	4	150	1898	Boston, Mass.	Boston, Mass.
217438	LPNV	St. s.	OPELIKA.....	3,243	2,000	324.0	46.2	25.0	Frt.	37	1,500	1918	Newark, N. J.	Newark, N. J.
217925	LQTN	St. s.	OPEQUAN.....	3,545	2,179	324.0	46.2	25.0	Frt.	37	1,500	1919	do.	Do.
219009	LTDP	St. s.	OPIUS.....	4,753	3,533	350.5	53.1	27.0	Frt.	40	2,800	1919	Tacoma, Wash.	Tacoma, Wash.
78900		St. s.	Oradell.....	118	59	90.0	22.2	9.8	Tow.	6	400	1890	Philadelphia, Pa.	New York, N. Y.
155132		St. p.	ORANGE.....	1,096	901	218.5	35.4	13.8	Frt.	7	600	1886	Newburgh, N. Y.	Do.
155466		St. s.	ORANGE.....	130	88	80.0	21.6	11.4	Tow.	6	250	1903	Camden, N. J.	Do.
212436		St. s.	ORANGE.....	596	405	134.9	58.0	14.0	Fer.	5	700	1914	Newburgh, N. Y.	Albany, N. Y.
220140		St. s.	ORANGE.....	294	164	146.3	20.2	10.9	Frt.	4	400	1920	Long Island City, N. Y.	Baltimore, Md.
218874	LSBK	St. s.	ORANI.....	6,040	4,500	402.4	53.1	32.0	Frt.	41	2,500	1910	Seattle, Wash.	Seattle, Wash.
93140		St. s.	Orca.....	37	17	71.7	11.8	6.0	Msc.	5	75	1901	South Boston, Mass.	New York, N. Y.
218873	LSIJ	St. s.	ORCA.....	4,954	3,074	380.2	53.1	27.0	Frt.	39	2,300	1919	Tacoma, Wash.	Bridgeport, Conn.
214322	LQFP	St. s.	Oregon.....	989	597	30.0	20.5	10.2	Tow.	8	550	1916	Aberdeen, Wash.	San Francisco, Calif.
210670		St. s.	Oregon.....	107	73	80.0	20.0	10.2	Tow.	8	200	1913	Seattle, Wash.	Marshfield, Oreg.
221055		St. s.	Oregon.....	95	49	71.0	20.1	11.2	Tow.	4	600	1921	Cleveland, Ohio.	Duluth, Minn.
185408	KQGO	St. s.	OREGONIAN.....	5,380	3,393	405.8	51.1	30.3	Frt.	40	5,000	1901	Chester, Pa.	New York, N. Y.
210167	LMPD	St. s.	ORIENT.....	4,991	3,058	370.4	52.3	27.0	Frt.	35	2,600	1910	Sparrows Point, Md.	Do.
218388	LRBK	St. s.	ORINOCO.....	4,991	3,059	370.4	52.3	27.0	Frt.	34	2,500	1919	do.	Do.
155294		St. s.	Orion.....	9	0	51.0	9.0	4.1	Tow.	4	30	1894	Biloxi, Miss.	Mobile, Ala.
202863	LNQV	St. s.	Orion.....	127	74	60.5	22.2	13.1	Tow.	11	450	1906	South Portland, Me.	Houston, Tex.
215171	LHGM	St. s.	ORION.....	6,026	3,777	403.8	49.2	27.1	Frt.	82	3,200	1902	Vegesack, Germany.	New York, N. Y.
210294	LKJM	St. s.	ORZABA.....	7,531	4,248	423.0	60.0	15.7	Pas.	260	8,500	1918	Philadelphia, Pa.	Do.
217931	LQTS	St. s.	ORLEANS.....	6,620	4,122	395.5	55.0	31.4	Frt.	36	2,500	1919	Kearny, N. J.	Do.
220139		St. s.	ORLEANS.....	204	104	146.3	20.2	10.9	Frt.	5	400	1920	Long Island City, N. Y.	Do.
220374	MCBT	St. s.	ORLEANS.....	260	183	118.0	28.0	9.2	Frt.	0	200	1898	Levis, P. Q.	Buffalo, N. Y.
206844		St. s.	Orion.....	8	0	35.0	11.0	3.8	Fsh.	1	30	1009	Decatur, Wash.	Tacoma, Wash.
213560	LWGM	St. s.	ORONOKE.....	3,545	2,174	324.0	46.2	25.0	Frt.	37	1,500	1920	Newark, N. J.	Newark, N. J.
155239		St. s.	Orville A. Grandall.....	122	80	91.0	17.8	0.1	Cnl.	3	75	1893	Lookport, N. Y.	Do.
218241	LRKS	St. s.	OSAGE.....	2,640	1,497	251.0	43.0	20.2	Frt.	32	1,500	1919	Cleveland, Ohio.	New York, N. Y.
218935	LRFJ	St. s.	OSAGUMICK.....	0,034	0,034	401.9	53.1	32.0	Frt.	44	3,500	1910	Seattle, Wash.	Seattle, Wash.
217616	LPRG	St. s.	OSAWATOMIE.....	5,720	3,550	400.0	54.4	27.4	Frt.	44	2,500	1910	Baltimore, Md.	Baltimore, Md.
214101	LQOJ	St. s.	OSCAR D. BENNETT.....	4,710	3,557	391.8	51.3	28.8	Tnk.	38	2,800	1916	Wilmington, Del.	Los Angeles, Calif.
130401		St. p.	OSCAR F. BARRETT.....	460	351	165.0	32.5	5.2	Tow.	18	800	1894	Jeffersonville, Ind.	Cincinnati, Ohio.
207111		St. s.	OSCAR F. MAYER.....	58	29	68.2	10.2	8.0	Tow.	5	350	1009	Ferrysburg, Mich.	Chicago, Ill.
155394		St. s.	OSCAR G. MURRAY.....	165	112	100.0	22.0	11.8	Tow.	17	340	1000	Baltimore, Md.	Baltimore, Md.
155098		St. s.	Oscola.....	182	95	117.0	29.0	0.0	Tow.	11	750	1884	Newburgh, N. Y.	Albany, N. Y.
204513		St. s.	Oscola.....	32	21	55.0	16.8	6.2	Frt.	3	75	1006	Tottenville, N. Y.	New York, N. Y.
207094		St. p.	Oscola.....	87	54	74.6	21.1	3.6	Frt.	9	80	1010	Kissimmee, Fla.	Tampa, Fla.
211613	LQHT	St. s.	Oscola.....	471	272	160.0	40.0	8.0	Pas.	33	1,000	1913	Jacksonville, Fla.	New York, N. Y.
217020	LNRV	St. s.	OSCODA.....	5,780	3,543	400.0	51.4	27.4	Frt.	40	2,500	1910	Baltimore, Md.	Baltimore, Md.
217205	LNRV	St. s.	OSHIKOSH.....	3,901	2,393	310.5	48.0	21.7	Frt.	47	2,500	1918	Long Beach, Calif.	Los Angeles, Calif.
217391	LPGS	St. s.	OSKALOOSA.....	5,623	4,189	410.5	51.0	27.0	Frt.	44	2,900	1918	South San Francisco, Calif.	San Francisco, Calif.
217206	LNRW	St. s.	OSKAWA.....	6,100	4,539	402.0	53.0	32.0	Frt.	51	2,800	1918	Oakland, Calif.	Do.
200052		St. y.	Osprey.....	32	21	90.0	13.2	5.0	Yot.	2	200	1003	Seattle, Wash.	Seattle, Wash.
210741	LWVF	St. s.	OSPREY.....	409	169	139.4	25.2	14.3	Fsh.	21	550	1910	Savannah, Ga.	Rockland, Me.
221811		St. s.	Osprey.....	30	20	58.2	16.1	5.7	Fsh.	0	60	1921	Erie, Pa.	Port Huron, Mich.
210683	LVBT	St. s.	OSRA.....	1,810	3,003	380.2	53.1	27.0	Frt.	40	2,500	1920	Tacoma, Wash.	Tacoma, Wash.
203556	KVTU	St. s.	OSBABA.....	2,037	2,043	300.0	41.0	25.8	Frt.	32	1,200	1007	Quincy, Mass.	New York, N. Y.
155414		St. s.	OSBAIN BEDELL.....	208	162	104.5	28.0	0.6	Pas.	5	312	1901	Buffalo, N. Y.	Buffalo, N. Y.
210155	LKMI	St. s.	OSBINEKE.....	5,577	4,140	409.0	54.1	27.1	Frt.	50	2,500	1918	Seattle, Wash.	Seattle, Wash.
116079		St. s.	Osining.....	365	233	128.0	26.0	8.0	Pas.	12	419	1885	Liuwood, Pa.	New York, N. Y.
202201		St. s.	OSINING.....	63	43	74.0	18.5	6.0	Pas.	8	150	1905	Newburgh, N. Y.	Memphis, Tenn.
218469	LRBO	St. s.	OSINING.....	4,801	2,968	380.1	53.1	27.0	Frt.	34	2,300	1910	Tacoma, Wash.	Tacoma, Wash.
155143		St. s.	Ositra.....	69	47	68.0	19.6	6.4	Oya.	7	150	1887	Port Jefferson, N. Y.	Bridgeport, Conn.
219511	LWDP	St. s.	OTHO.....	4,839	2,970	350.5	53.1	27.0	Frt.	45	2,588	1920	Tacoma, Wash.	Seattle, Wash.
215813	LJFH	St. s.	OTRAGO.....	4,638	2,595	370.9	45.3	26.7	Frt.	47	2,400	1902	Hamburg, Germany.	San Francisco, Calif.
155314		St. p.	Otto Marmet.....	278	172	142.5	28.3	4.8	Tow.	22	682	1893	Raymond City, W. Va.	Cincinnati, Ohio.
121208		St. s.	OTTO M. REISS.....	4,378	3,307	437.5	50.0	24.5	Frt.	31	1,700	1901	South Chicago, Ill.	Cleveland, Ohio.
210801	LWDJ	St. s.	OSUPAGAMP.....	429	91	141.5	27.7	14.8	Tow.	20	850	1920	Green Bay, Wis.	Chicago, Ill.
155268		St. s.	OSVBRROOK.....	170	89	104.2	24.4	11.2	Tow.	22	650	1884	Philadelphia, Pa.	New York, N. Y.
210157	LKMN	St. s.	OSVBRROOK.....	5,724	3,507	400.3	54.3	31.4	Tnk.	68	3,000	1918	Chester, Pa.	Philadelphia, Pa.
218372		St. s.	OSVBRROOK.....	75	48	73.4	23.0	6.8	Msc.	0	192	1903	Bridgeport, Conn.	Baltimore, Md.
150813		St. p.	OSVANA.....	747	420	260.0	32.0	12.0	Pas.	60	1,250	1899	Wyandotte, Mich.	Detroit, Mich.
155183	LFTN	St. s.	OWONA.....	3,600	1,877	325.0	41.2	24.2	Frt.	33	1,000	1898	Buffalo, N. Y.	Seattle, Wash. (Fochow, China.)

1 Formerly st. s. Louisa and Alice.

1 Formerly st. s. Jamestown.

1 Formerly (a st. y. Monaca.

1 Formerly (b U. S. N. Orca.

1 Formerly st. s. Gosport.

1 Formerly st. s. Huachuca.

1 Formerly (a German st. s. Prinz Oskar.

1 Formerly (b st. s. Prinz Oskar.

1 Formerly st. s. Donera.

1 Formerly British st. s. Orleans.

1 Formerly st. s. Lako Fannin.

1 Formerly st. s. George E. Faddleford.

1 Formerly (st. p. E. R. Andrews.

11 Formerly st. s. A. Fisher.

11 Formerly st. s. Sarah A. Jenks.

11 Formerly German st. s. Prinz Kitel Friederich.

11 Formerly st. s. Frederick B. Wells.

11 Formerly st. s. W. I. Blovens.

11 Formerly st. p. Pennsylvania.

MERCHANT STEAM VESSELS OF THE UNITED STATES—Continued.

Official No.	Signal letters.	Rig.	Name of vessel.	Gross tonnage.	Net tonnage.	Length.	Breadth.	Depth.	Service.	Crew.	Indicated horsepower.	When built.	Where built.	Home port (where permanent documents).
96130		St. s.	Owen J. McWilliams	137	68	90.8	22.1	10.2	Tow.	5	362	1891	Philadelphia, Pa.	New York, N. Y.
212674	LFGP	St. y.	Owera	426	187	173.8	25.1	14.0	Yol.	26	600	1907	Leith, Scotland	Providence, R. I.
221662		St. p.	Owens	72	72	97.0	28.0	2.8	Fer.	6	206	1921	Huntington, W. Va.	Cincinnati, Ohio.
19041		St. s.	Ox	109	74	80.8	30.1	10.0	Fer.	5	190	1896	Brooklyn, N. Y.	New York, N. Y.
217661	LQDB	St. s.	Oyaka	2,469	1,472	267.3	46.0	27.3	Fer.	41	1,650	1919	Mobile, Ala.	Mobile, Ala.
214662	LQMR	St. s.	Ozama	2,118	1,259	251.0	43.8	18.2	Fer.	30	2,000	1916	Wyandotte, Mich.	New York, N. Y.
218995	LNDQ	St. s.	Ozauker	4,046	2,835	340.8	48.0	24.7	Fer.	75	3,500	1918	Long Beach, Calif.	Los Angeles, Calif.
217839	LQPF	St. s.	Ozette	6,078	4,490	401.9	58.2	32.0	Fer.	44	5,500	1919	Seattle, Wash.	Seattle, Wash.
207906		St. s.	Onone	91	61	95.9	20.6	5.3	Pas.	8	150	1910	Madisonville, La.	New Orleans, La.
P.														
150700		St. s.	P. C. Roman	29	14	52.0	15.0	5.6	Tow.	4	63	1895	Albany, N. Y.	Cleveland, Ohio.
150576		St. s.	P. H. White	111	55	84.5	19.0	9.6	Tow.	14	350	1892	Philadelphia, Pa.	Boston, Mass.
221052		St. s.	P. J. Grant	45	20	69.3	16.6	6.9	Tow.	4	180	1920	Erie, Pa.	Albany, N. Y.
150460		St. s.	P. J. Ralph	964	658	211.4	37.0	14.0	Fer.	16	685	1889	Marine City, Mich.	Chicago, Ill.
220669	MOHL	St. s.	P. J. Reilly	3,878	2,550	299.5	49.3	31.2	Tnk.	35	1,450	1920	Orange, Tex.	Port Arthur, Tex.
150918		St. p.	P. M. Piel	91	91	125.0	24.0	3.6	Tow.	12	200	1901	Brownsville, Pa.	Pittsburgh, Pa.
110558		St. s.	P. W. Sherman	3,931	2,901	432.0	45.0	25.0	Fer.	26	1,600	1893	West Bay City, Mich.	Cleveland, Ohio.
209040		St. s.	P. R. R. No. 1	109	74	75.0	21.4	11.0	Tow.	7	600	1911	Port Richmond, N. Y.	Philadelphia, Pa.
201177	KTOM	St. s.	P. R. R. No. 4	121	82	75.0	21.0	10.4	Tow.	6	500	1904	Philadelphia, Pa.	Do.
203181	KVLJ	St. s.	P. R. R. No. 5	186	126	92.0	24.0	11.8	Tow.	5	600	1906	Sparrows Point, Md.	New York, N. Y.
214142		St. s.	P. R. R. No. 6	191	119	97.7	24.1	12.2	Tow.	7	700	1916	Fairfield, Md.	Baltimore, Md.
200636		St. s.	P. R. R. No. 7	223	145	92.0	22.0	12.1	Tow.	8	500	1904	Richmond, Va.	New York, N. Y.
200637		St. s.	P. R. R. No. 9	223	145	92.0	22.0	12.1	Tow.	8	500	1904	Richmond, Va.	Do.
203205	KVMO	St. s.	P. R. R. No. 10	186	126	92.0	24.0	11.8	Tow.	7	1,700	1906	Sparrows Point, Md.	Do.
207550		St. s.	P. R. R. No. 11	177	120	95.8	24.5	12.4	Tow.	7	250	1910	Port Richmond, N. Y.	Do.
214343		St. s.	P. R. R. No. 12	191	119	97.7	24.1	12.2	Frt.	7	700	1916	Fairfield, Md.	Baltimore, Md.
203224	KVMF	St. s.	P. R. R. No. 14	165	126	92.0	24.0	11.8	Tow.	7	600	1906	Sparrows Point, Md.	Do.
214450		St. s.	P. R. R. No. 27	191	119	97.7	24.1	12.2	Tow.	11	700	1916	Fairfield, Md.	New York, N. Y.
200662	KTDM	St. s.	P. R. R. No. 32	201	137	99.0	24.0	12.0	Tow.	13	650	1904	Sparrows Point, Md.	Do.
204584		St. s.	P. R. R. No. 33	171	48	62.0	18.5	10.6	Tow.	7	200	1907	Port Richmond, N. Y.	Do.
207551		St. s.	P. R. R. No. 34	177	120	95.8	24.5	12.4	Tow.	10	250	1910	Do.	Do.
208282	LBSM	St. s.	P. R. R. No. 35	375	255	108.5	32.0	15.0	Tow.	23	1,000	1911	Wilmington, Del.	Do.
214411		St. s.	P. R. R. No. 151	323	219	97.7	32.0	14.2	Frt.	8	250	1916	Port Richmond, N. Y.	Do.
203180		St. s.	P. R. R. No. 153	547	372	106.6	32.1	14.7	Frt.	5	300	1906	Sparrows Point, Md.	Do.
205379		St. s.	P. R. R. No. 154	549	373	106.6	32.1	14.7	Frt.	7	345	1908	Do.	Do.
212020	LDJV	St. s.	P. R. R. No. 155	534	371	107.0	32.2	14.7	Frt.	7	344	1914	Do.	Do.
212062	LDKF	St. s.	P. R. R. No. 156	534	371	107.0	32.2	14.7	Frt.	7	344	1914	Do.	Do.
220448	MBGO	St. s.	Pacert	5,627	3,995	416.5	54.2	27.0	Fer.	42	2,830	1920	Portsmouth, N. H.	Portsmouth, N. H.
116047		St. s.	Pacific	33	22	58.6	13.5	7.6	Tow.	2	150	1872	Philadelphia, Pa.	Philadelphia, Pa.
213769	LFOS	St. s.	PACIFIC	0,034	4,350	309.7	56.2	30.5	Fer.	40	2,600	1915	San Francisco, Calif.	New York, N. Y.
204026	KWHP	St. s.	PAOKERTON	430	292	100.2	30.4	11.4	Fer.	6	435	1907	Port Richmond, N. Y.	Do.
219636	LWJP	St. s.	PADNAY	4,838	2,077	380.4	63.1	27.0	Fer.	14	2,500	1920	Tacoma, Wash.	Seattle, Wash.
214551		St. p.	PADNAY	296	296	170.0	33.0	5.1	Pas.	21	320	1916	Jeffersonville, Ind.	St. Louis, Mo.
220710	MBRF	St. s.	PAGASSET	5,627	3,995	416.5	54.2	27.0	Fer.	42	2,800	1920	Portsmouth, N. H.	Portsmouth, N. H.
210500		St. s.	Palatka	24	10	45.0	14.0	5.0	Fer.	1	45	1910	Canajoharie, N. Y.	Albany, N. Y.
223425		St. s.	Palatka	73	31	63.5	22.1	6.8	Mso.	0	155	1923	Palatka, Fla.	Jacksonville, Fla.
210292	LTPH	St. s.	PALISADES	4,844	2,057	377.0	62.0	29.8	Fer.	60	3,600	1919	Shooters Island, N. Y.	New York, N. Y.
95672		St. s.	Pallas	80	40	78.5	19.0	9.4	Tow.	6	100	1892	Wilmington, Del.	Boston, Mass.
220116	LWQF	St. s.	PALLAS	4,839	2,978	390.5	53.1	27.0	Fer.	44	2,690	1920	Tacoma, Wash.	Seattle, Wash.
160917		St. s.	Palm Beach	17	11	61.4	12.5	4.2	Fer.	2	80	1895	South Portland, Me.	Koy West, Fla.
128185		St. p.	Palmyra	422	320	145.0	30.0	9.0	Fer.	7	1,000	1893	Wilmington, Del.	Philadelphia, Pa.
160550		St. s.	Palmyra	110	65	81.7	20.6	9.0	Tow.	5	350	1891	Elizabeth, N. J.	New York, N. Y.
220500		St. s.	Palo Alto	0,144	3,090	420.0	54.0	35.0	Fer.	40	2,800	1920	Oakland, Calif.	San Francisco, Calif.
96426	MDJV	St. s.	PANAMA	5,438	3,476	360.0	60.0	30.0	Pas.	120	6,000	1898	Philadelphia, Pa.	New York, N. Y.
211029	KNTV	St. s.	PANAMA	5,499	4,032	407.7	63.7	28.1	Fer.	50	4,000	1913	Philadelphia, Pa.	Do.
221930	LDGF	St. s.	PAN AMERICA	18,712	8,051	617.0	72.2	27.8	Pas.	2001	2,000	1922	Sparrows Point, Md.	Do.
160559	MDKQ	St. s.	PAN AMERICA	3,311	2,778	350.0	60.0	24.0	Fer.	23	1,900	1902	Chicago, Ill.	Baltimore, Md.
160469		St. s.	Pandora	13	6	42.0	12.5	5.0	Tow.	3	75	1890	Ogdensburg, N. Y.	Cleveland, Ohio.
217637	LQOF	St. s.	PANOLA	1,870	760	242.5	36.9	10.7	Tnk.	20	950	1910	Viola, La.	Oswego, N. Y.
217251	LNJV	St. s.	PANOLA	3,445	2,179	324.0	40.2	25.0	Fer.	39	1,500	1918	Newark, N. J.	Los Angeles, Calif.
220254	LWTH	St. s.	PANSA	4,830	2,977	330.3	53.1	27.0	Fer.	39	2,500	1920	Tacoma, Wash.	Tacoma, Wash.
160503		St. s.	Pansy	10	10	33.3	11.6	3.8	Oys.	2	20	1890	Patohogue, N. Y.	New Haven, Conn.
198337		St. s.	Panther	42	22	65.0	18.0	6.4	Tow.	8	250	1899	Beranton, Miss.	Kansas City, Mo.
203911		St. s.	Panther	130	88	85.7	23.0	9.0	Tow.	7	500	1907	West New Brighton, N. Y.	New York, N. Y.
207738		St. p.	Panther	137	87	134.4	26.0	5.0	Tow.	8	284	1910	Hickory, Pa.	Haton Rouge, La.
160284		St. s.	Panuco	192	93	106.4	38.0	8.0	Fer.	6	250	1882	Hoston, Mass.	New York, N. Y.
212596	LDQP	St. s.	PANUCO	2,556	1,975	300.0	39.2	20.2	Tnk.	26	1,200	1888	Walker-on-Tyne, Eng.	Do.
214668	LQPS	St. s.	PANUCO	3,670	2,151	351.0	47.0	24.7	Fer.	48	2,500	1917	Seattle, Wash.	Do.
160710	KMLJ	St. s.	PAOLI	330	224	125.4	26.0	14.7	Tow.	16	550	1895	Philadelphia, Pa.	Do.
160797		St. s.	Paragon	142	115	91.5	17.5	9.6	Fer.	4	85	1898	Buffalo, N. Y.	Do.

1 Formerly British st. y. O-w-e-r-a.

2 Formerly st. s. a Henry O. Palmer.

3 Formerly st. s. b Integrity.

4 Formerly ga. s. Paul.

5 Formerly st. s. a S. S. Curry.

6 Formerly st. s. b Elmore.

7 Formerly st. s. a Sallie.

8 Formerly st. s. b I. W. Durham.

9 Formerly at. s. b Francis H. Jackson.

10 Formerly at. s. c Fred. B. Dalzell.

11 Formerly st. p. a Colorado.

12 Formerly st. p. b Atlantic City.

13 Formerly st. s. a Havana.

14 Formerly st. s. a Native No. 2.

15 Formerly st. s. b Walter F. Jahneko.

16 Formerly st. s. a Interstate.

17 Formerly st. s. b Interstate No. 1.

18 Formerly st. p. Fred Hudson.

19 Formerly U. S. Eng. Panuco.

20 Formerly b British st. s. La Hestbaye.

† Steel.

‡ Concrete.

MERCHANT STEAM VESSELS OF THE UNITED STATES—Continued.

Official No.	Signal letters.	Rtg.	Name of vessel.	Gross tonnage.	Net tonnage.	Length.	Beam.	Depth.	Service.	Crew.	Indicated horsepower.	When built.	Where built.	Home port (where permanent document issues).
150880	KQLB	St. s.	PARAGUAY.....	2,627	1,583	292.0	42.0	23.0	Tnk.	33	1,250	1900	Lorain, Ohio.	Philadelphia, Pa.
219158	LTMK	St. s.	1 PARI.....	2,874	1,663	253.4	43.7	26.2	Frt.	35	2,200	1919	Ashtabula, Ohio.	New York, N. Y.
212332	LDRT	St. s.	2 PARISMINA.....	4,011	2,801	378.8	49.8	29.6	Pas.	92	6,650	1908	Belfast, Ireland.	Do.
150774	St. s.	3 Park City.....	3,391	2,208	143.5	28.0	9.0	Pas.	7	700	1898	Port Jefferson, N. Y.	Bridgport, Conn.
150478	St. s.	4 PARRS FOSTER.....	1,640	1,347	248.0	39.0	19.2	Frt.	16	750	1889	Cleveland, Ohio.	Cape Charles, Va.
206818	LBGG	St. s.	5 PARKSLEY.....	2,966	1,901	125.0	25.0	12.6	Pas.	14	600	1909	Camden, N. J.	Nowark, N. J.
218522	LSQC	St. s.	6 PARKSVILLE.....	3,545	2,174	324.0	46.2	25.0	Frt.	37	1,800	1919	Newark, N. J.	San Francisco, Calif.
150410	KDVS	St. s.	7 PASADENA.....	3,300	2,35	141.0	31.1	10.4	Frt.	17	1,100	1887	San Francisco, Calif.	San Francisco, Calif.
216303	LKJS	St. s.	8 PASADENA.....	6,002	4,494	402.5	53.0	32.0	Frt.	52	2,800	1918	Oakland, Cal.	Do.
201208	St. s.	9 Pascagoula.....	65	38	73.6	18.9	7.9	Pas.	8	200	1904	Pascagoula, Miss.	Port Arthur, Tex.
155090	St. p.	10 Passaic.....	824	493	193.5	36.0	13.3	Fer.	8	900	1883	Newburgh, N. Y.	New York, N. Y.
202312	St. s.	11 Passaic.....	73	49	65.8	19.1	8.0	Tow.	5	250	1905	New Baltimore, N. Y.	Newark, N. J.
217920	LQTK	St. s.	12 PASSAIC BRIDGE.....	3,283	2,000	324.0	46.2	25.0	Frt.	37	1,800	1919	Newark, N. J.	Do.
150006	St. s.	13 Passport.....	84	64	100.3	22.6	6.8	Tow.	7	200	1874	Northport, N. Y.	Haltimore, Md.
212002	St. s.	14 Passyunk.....	99	42	76.1	20.5	9.3	Frt.	6	230	1913	Milford, Del.	Philadelphia, Pa.
86151	St. p.	15 Pastime.....	701	413	203.0	34.0	11.0	Pas.	34	1,062	1891	Philadelphia, Pa.	New York, N. Y.
150909	St. s.	16 Pastime.....	24	17	55.0	9.9	3.8	Frt.	3	50	1898	Oakhosh, Wis.	Milwaukee, Wis.
212653	LDSP	St. s.	17 PASTORES.....	7,241	3,843	470.4	55.3	23.1	Pas.	150	6,600	1912	Belfast, Ireland.	New York, N. Y.
150942	St. s.	18 Pat.....	16	10	60.0	12.0	4.8	Pas.	6	170	1902	Mobilie, Ala.	Mobilie, Ala.
201384	KWGF	St. s.	19 PATCOQUE.....	190	129	90.5	24.5	11.6	Tow.	7	500	1907	Camden, N. J.	New York, N. Y.
208757	LHWF	St. s.	20 PATERSON.....	119	81	87.3	18.0	11.4	Whl.	10	325	1911	Seattle, Wash.	Seattle, Wash.
3190	St. s.	21 Pathfinder.....	62	53	73.5	13.3	4.8	Frt.	5	180	1882	Camden, N. J.	Grand Haven, Mich.
76092	St. s.	22 Pathfinder.....	27	18	60.0	14.2	5.3	Fsh.	3	100	1885	Vermiflon, Ohio	Oswego, N. Y.
223531	St. s.	23 Pathfinder.....	74	24	101.3	14.0	8.0	Frt.	3	120	1917	Norfolk, Va.	Norfolk, Va.
150921	KRGW	St. s.	24 PATIENCE.....	292	108	122.3	25.0	14.0	Tow.	14	600	1901	Camden, N. J.	Philadelphia, Pa.
204210	St. p.	25 Patricia.....	60	60	103.0	22.0	2.5	Tow.	6	100	1907	Morgan City, La.	Morgan City, La.
210903	LWHR	St. s.	26 PATRICK HENRY.....	7,536	4,809	439.0	60.2	33.7	Frt.	40	1,500	1920	Gloucester City, N. J.	Philadelphia, Pa.
106956	St. s.	27 Patrick McGuirk.....	70	35	67.0	10.5	8.0	Tow.	5	250	1892	Porth Amboy, N. J.	New York, N. Y.
200519	St. s.	28 Patrotle.....	62	42	69.0	18.0	7.4	Tow.	4	150	1903	Port Richmond, N. Y.	Do.
214533	St. s.	29 PAUL J.....	18	12	47.2	13.0	5.3	Tow.	1	60	1916	Buffalo, N. Y.	Buffalo, N. Y.
210222	LKPF	St. s.	30 PAUL H. HARWOOD.....	0,250	3,057	435.0	56.0	32.0	Tnk.	43	2,600	1918	San Francisco, Calif.	Los Angeles, Calif.
215523	LJIS	St. s.	31 PAUL LUCKENBACH.....	0,600	4,125	471.1	59.2	28.0	Frt.	40	4,000	1913	Bromon, Germany.	New York, N. Y.
221455	MOWP	St. s.	32 PAUL SHOUP.....	0,810	4,245	421.4	58.2	32.0	Tnk.	41	2,700	1921	Chester, Pa.	San Francisco, Calif.
214440	LJJM	St. s.	33 PAULSHORO.....	0,693	4,171	435.0	56.0	33.4	Tnk.	33	2,600	1910	San Francisco, Calif.	New York, N. Y.
150263	St. p.	34 Paunpeck.....	820	627	199.0	35.2	12.8	Pas.	7	450	1882	Newburgh, N. Y.	Do.
210551	LVMR	St. s.	35 PAWLER.....	0,070	3,720	401.4	53.2	31.0	Frt.	34	2,800	1920	Vancouver, Wash.	Portland, Ore.
115773	St. s.	36 Pawnee.....	22	11	55.4	15.1	6.0	Tow.	3	100	1891	Baltimore, Md.	Georgetown, S. O.
203925	KVWJ	St. s.	37 PAWNEE.....	1,007	1,382	250.5	40.0	25.0	Frt.	23	1,200	1907	Wilmington, Del.	New York, N. Y.
110908	St. s.	38 Pawhooket.....	275	137	149.8	28.8	9.5	Frt.	23	750	1880	Bath, Mo.	Providence, R. I.
218457	KDJF	St. s.	39 PAWUCKET.....	3,283	1,990	324.0	46.2	26.0	Frt.	37	1,500	1919	Nowark, N. J.	Nowark, N. J.
214080	St. s.	40 PEACE.....	90	33	107.8	22.0	5.2	Tow.	10	280	1917	Cornopolis, Pa.	Pittsburgh, Pa.
220852	MBWV	St. s.	41 PEACOCK.....	741	421	180.0	35.4	15.7	Mso.	19	1,400	1913	New York, N. Y.	New York, N. Y.
206018	St. s.	42 Pearl.....	8	6	88.0	15.5	5.0	Pas.	4	140	1900	Vancouver, Wash.	Portland, Ore.
207607	St. s.	43 Pearl D.....	27	27	61.6	16.2	3.5	Fsh.	2	15	1904	Port Sanilac, Mich.	Grand Haven, Mich.
21822	St. p.	44 Pearl City.....	67	34	74.5	10.0	8.1	Tow.	6	275	1881	Memphis, Tenn.	St. Louis, Mo.
100253	St. s.	45 Pearl Harbor.....	27	27	61.6	16.2	3.5	Tow.	6	275	1881	Boston, Mass.	New York, N. Y.
214400	LOKD	St. s.	46 PEARL SHELL.....	5,014	3,420	411.0	53.4	29.8	Tnk.	37	2,500	1916	Wilmington, Del.	Wilmington, Del.
221417	St. s.	47 Pearson.....	297	160	123.6	26.0	6.7	Frt.	9	150	1921	Detroit, Mich.	Detroit, Mich.
150160	St. s.	48 Peconia.....	153	91	127.0	18.5	8.5	Fsh.	23	400	1870	Kennobunk, Me.	Reedville, Va.
214900	LWVQ	St. s.	49 PEDITO.....	290	153	133.0	25.0	8.4	Frt.	14	200	1917	Jacksonville, Fla.	Boston, Mass.
150985	St. s.	50 Pedro Costa.....	61	32	72.0	18.0	7.3	Fsh.	3	30	1903	San Francisco, Calif.	San Francisco, Calif.
218891	St. p.	51 Pecanum.....	65	43	84.0	16.0	3.0	Tow.	10	0	1910	Rochester, Pa.	Pittsburgh, Pa.
219237	LTQV	St. s.	52 PEKSKILL.....	5,590	3,450	400.5	54.2	30.4	Frt.	53	3,000	1919	Newburgh, N. Y.	New York, N. Y.
150647	St. p.	53 Peerless.....	208	186	149.0	32.8	8.0	Fer.	6	400	1872	Wilmington, Del.	Philadelphia, Pa.
150655	St. s.	54 Peerless.....	84	17	55.2	15.0	6.0	Pas.	3	150	1892	Bordentown, N. J.	Do.
150841	St. p.	55 Peerless.....	35	35	64.8	21.5	3.0	Pas.	5	60	1894	Hermann, Mo.	Memphis, Tenn.
209172	St. s.	56 Peerless.....	102	69	85.4	21.2	9.7	Tow.	4	450	1899	Baltimore, Md.	New York, N. Y.
216704	St. s.	57 Peerless.....	14	12	41.4	11.3	4.1	Fsh.	2	14	1911	Port Clinton, Ohio.	Toledo, Ohio.
81801	St. s.	58 Peerless.....	205	98	109.6	25.2	13.0	Tow.	10	800	1917	Norfolk, Va.	Norfolk, Va.
150214	JVHK	St. s.	59 PEASUS.....	4,770	3,352	416.0	60.0	28.0	Frt.	20	1,600	1902	Cleveland, Ohio.	Cleveland, Ohio.
130828	St. p.	60 Pegagus.....	847	679	211.0	32.0	10.0	Pas.	21	850	1881	Philadelphia, Pa.	New York, N. Y.
216255	St. s.	61 Peggy.....	10	13	62.0	13.0	5.0	Frt.	3	50	1890	Grindstone Island, N. Y.	Cape Vincent, N. Y.
203899	KWBL	St. s.	62 Pedro Molouth.....	550	328	175.0	30.5	12.0	Frt.	12	450	1918	Marine City, Mich.	Port Huron, Mich.
203339	St. s.	63 Polopocot.....	142	79	102.0	24.2	12.3	Tow.	11	400	1907	South Portland, Me.	Bath, Me.
201081	St. s.	64 Polham.....	46	31	58.0	14.2	6.1	Pas.	4	60	1900	Croton, N. Y.	New York, N. Y.
150070	St. p.	65 Pelham.....	61	36	54.5	10.3	7.5	Tow.	6	250	1907	Tottenville, N. Y.	Do.
218621	LSDT	St. s.	66 PELICAN.....	1,670	1,079	303.0	53.0	7.3	Fer.	10	1,346	1902	Dubuque, Iowa.	Baton Rouge, La.
.....	St. s.	67 Pelican.....	370	168	150.4	25.0	13.3	Fsh.	23	700	1919	South Portland, Me.	New York, N. Y.

1 Formerly st. s. Lako Elrio.

2 Formerly British st. s. Parismina.

3 Formerly st. p. Oswego.

4 Formerly st. s. Thomas J. Johnson.

5 Formerly British st. s. Pastores.

6 Formerly British st. s. Breunotto.

7 Formerly British st. s. Ruth.

8 Formerly British st. s. Slyph.

9 Formerly st. s. J. L. Wayland.

10 Formerly *st. p. Malille C.

11 Formerly st. s. Andrew J. White.

12 Formerly st. s. William Tracy.

13 Formerly st. s. Ram.

14 Formerly st. s. Mark.

15 Formerly st. s. Swanace.

16 Formerly st. s. Poznam.

17 Formerly st. s. Pleva.

18 Formerly st. s. Sldney.

19 Formerly st. s. Sappho.

20 Formerly U. S. Navy Peacock.

21 Formerly st. s. Jessie Harkins.

22 Formerly *st. p. Kelley Sauls.

23 Formerly st. s. Ida M. Dalby.

24 Formerly st. s. (b) Soylln.

25 Formerly st. s. (c) Andrew H. Mills.

26 Formerly st. s. A. M. Dramall.

27 Formerly st. s. William H. Gratwick.

28 Formerly st. s. Nlagara.

29 Formerly st. s. Thos. W. Rogers.

MERCHANT STEAM VESSELS OF THE UNITED STATES—Continued.

Official No.	Signal letters.	Rtg.	Name of vessel.	Gross tonnage.	Net tonnage.	Length.	Breadth.	Depth.	Service.	Crew.	Indicated horsepower.	When built.	Where built.	Home port (where permanent document issued).
141270		St. s.	PERMAQUID	409	225	132.5	28.0	9.3	Pas.	15	700	1893	Philadelphia, Pa.	Portland, Me.
160768		St. s.	PENCOYD	119	81	88.2	19.0	10.6	Tow.	10	350	1897	do.	Philadelphia, Pa.
219216	LTW	St. s.	PENQUIN	377	183	139.4	25.2	13.2	Fsh.	28	500	1919	Cleveland, Ohio.	Rockland, Mo.
169900	KQVD	St. s.	PENNY	157	93	88.3	20.6	9.6	Tow.	5	500	1901	Philadelphia, Pa.	Philadelphia, Pa.
160658		St. s.	PENNY	445	289	196.0	23.5	12.0	Pas.	28	2,000	1903	Wilmington, Del.	Do.
222450		St. s.	Pentland	827	617	192.8	35.5	14.3	Frt.	15	750	1894	Grand Haven, Mich.	Oswego, N. Y.
20489		St. p.	Penn Manor	105	71	81.1	20.8	9.9	Tow.	6	400	1919	Sharpsburg, Md.	Philadelphia, Pa.
77156		St. s.	Pennsylvania	430	298	138.7	29.4	8.9	Fer.	0	348	1874	Wilmington, Del.	New York, N. Y.
15021	KQFM	St. s.	Pennsylvania	76	38	75.0	18.0	9.1	Tow.	9	200	1894	Philadelphia, Pa.	Philadelphia, Pa.
150849		St. s.	Pennsylvania	91	45	98.2	20.0	9.2	Tow.	5	240	1874	Camden, N. J.	New York, N. Y.
209370		St. s.	PENNSYLVANIA	1,352	857	244.3	40.0	14.8	Frt.	4	3,300	1900	Chester, Pa.	Cape Charles, Va.
152826	LHMF	St. s.	PENNSYLVANIA	97	30	71.0	20.0	10.8	Tow.	3	1,000	1911	Cleveland, Ohio.	Duluth, Minn.
222747	MDWS	St. s.	PENNSYLVANIA SUN	6,666	5,048	416.8	66.1	31.1	Tnk.	34	8,000	1917	Quincy, Mass.	New York, N. Y.
111297	LDBH	St. s.	PENNSYLVANIAN	8,862	5,535	490.5	66.0	36.8	Tnk.	38	4,300	1923	Chester, Pa.	Philadelphia, Pa.
150193		St. s.	PENNSYLVANIAN	0,499	4,032	407.7	53.7	28.1	Frt.	36	4,000	1913	Sparrows Point, Md.	New York, N. Y.
150705		St. s.	PENOBSCOT	235	200	129.0	27.4	9.3	Frt.	6	200	1880	Manitowoc, Wis.	Sandusky, Ohio.
218068	LRDK	St. s.	PENOBSCOT	4,077	3,530	454.0	44.5	22.5	Frt.	20	1,150	1895	West Bay City, Mich.	Duluth, Minn.
150664		St. s.	PENOBSCOT	2,496	1,490	253.4	43.8	25.1	Frt.	32	1,350	1919	Ashtabula, Ohio	Boston, Mass.
96663	KVGT	St. s.	Pensauken	15	11	40.0	13.6	4.6	Tow.	2	60	1894	Philadelphia, Pa.	Philadelphia, Pa.
202939	LBVR	St. s.	PENTECOST MITCHELL	4,044	2,917	414.0	60.0	29.0	Frt.	27	1,500	1903	Lorain, Ohio	Duluth, Minn.
208631		St. s.	PEQUONNOCK	2,930	1,986	275.7	45.1	16.7	Frt.	21	1,600	1900	Chester, Pa.	New London, Conn.
210510		St. s.	Pequot	282	192	144.4	22.5	11.2	Fsh.	10	450	1911	Wilmington, Del.	Reedville, Va.
221030	MOKG	St. s.	Pequot	199	102	101.4	29.0	8.6	Frt.	7	325	1912	Perth Amboy, N. J.	New London, Conn.
211025		St. s.	PERALTA	6,149	3,701	420.0	74.0	35.0	Tnk.	41	2,800	1921	Oakland, Calif.	San Francisco, Calif.
180740		St. s.	PERCEVAL ROBERTS, Jr.	7,503	5,822	586.0	68.0	32.0	Frt.	21	1,880	1913	Lorain, Ohio	Duluth, Minn.
92006		St. s.	PERE MARQUETTE	2,443	1,634	337.1	56.0	17.0	Pas.	35	2,500	1896	West Bay City, Mich.	Grand Haven, Mich.
95952		St. s.	PERE MARQUETTE 6	371	303	130.9	28.8	17.8	Frt.	10	240	1888	Manitowoc, Wis.	Milwaukee, Wis.
200011		St. s.	PERE MARQUETTE 8	691	548	170.8	35.3	11.5	Pas.	27	360	1888	South Haven, Mich.	Grand Haven, Mich.
150906		St. s.	PERE MARQUETTE 14	2,531	1,655	327.6	52.1	21.0	Fer.	33	1,800	1904	Wyandotte, Mich.	Detroit, Mich.
208305		St. s.	PERE MARQUETTE 17	2,775	1,685	338.0	56.0	19.5	Fer.	40	2,500	1901	Cleveland, Ohio	Grand Haven, Mich.
200459		St. s.	PERE MARQUETTE 18	2,777	1,690	338.0	57.6	21.7	Pas.	40	2,500	1911	Chicago, Ill.	Do.
200531		St. s.	PERE MARQUETTE 19	2,626	1,548	338.0	56.0	19.5	Pas.	34	2,280	1903	Cleveland, Ohio	Do.
223706		St. s.	PERE MARQUETTE 20	2,626	1,495	338.0	56.0	19.5	Pas.	34	2,300	1903	do	Do.
209890	LOBV	St. s.	PERE MARQUETTE 21	2,692	1,511	347.9	56.2	19.2	Pas.	42	2,700	1904	Manitowoc, Wis.	Do.
150914		St. s.	PERFECTION	2,209	1,150	250.0	43.0	23.0	Tnk.	28	1,300	1911	Cleveland, Ohio.	New York, N. Y.
212954		St. p.	Perhaps	14	9	41.0	10.7	2.5	Fsh.	2	14	1890	Superior, Wis.	Marquette, Mich.
216069		St. s.	Perli	93	63	110.0	27.6	3.7	Tow.	16	110	1914	Jeanerette, La.	Morgan City, La.
201616	JVGW	St. p.	Perry G. Hague	56	9	58.0	15.6	7.9	Tow.	5	100	1918	Baton Rouge, La.	New Orleans, La.
201213		St. p.	Perryville	77	77	100.5	27.0	3.9	Frt.	5	75	1904	Jeffersonville, Ind.	St. Louis, Mo.
202176		St. s.	PERSIUS	847	579	211.0	32.0	10.6	Pas.	21	850	1885	Philadelphia, Pa.	New York, N. Y.
221098	JWNG	St. s.	PERSYVANCE	4,078	3,770	402.0	59.0	21.0	Frt.	22	1,600	1905	St. Clair, Mich.	Cleveland, Ohio.
145320		St. s.	Persival	385	201	142.0	31.8	14.4	Tow.	19	1,400	1919	Fall River, Mass.	Albany, N. Y.
204770	JORF	St. p.	Perth Amboy	2,077	1,890	220.0	40.7	15.8	Pas.	53	1,800	1882	Chester, Pa.	Baltimore, Md.
210781		St. s.	Perth Amboy	018	350	142.3	34.0	12.5	Pas.	6	300	1897	Noank, Conn.	New York, N. Y.
160763		St. s.	Pet.	452	307	139.9	23.4	16.5	Tow.	10	375	1912	Port Richmond, N. Y.	Perth Amboy, N. J.
212015		St. p.	Petaluma	21	10	51.0	13.2	4.0	Fsh.	7	80	1897	East Providence, R. I.	Portland, Me.
107348		St. s.	Petcol	448	339	148.4	32.3	7.5	Pas.	17	250	1914	Honolulu, Calif.	San Francisco, Calif.
210304		St. s.	Peter Dahl	2,228	1,930	295.0	44.0	21.0	Frt.	18	800	1898	West Bay City, Mich.	Detroit, Mich.
220276	LWVO	St. s.	Peter Keen	28	14	53.3	14.9	5.0	Tow.	4	150	1912	Tonawanda, N. Y.	Buffalo, N. Y.
203598		St. s.	Peter Kean	0,600	4,157	515.0	55.7	31.9	Frt.	45	3,200	1920	Osaka, Japan.	Portland, Ore.
207471		St. s.	Peter Reiss	95	69	70.0	22.0	11.0	Tow.	78	450	1906	Sturgeon Bay, Wis.	Milwaukee, Wis.
201810		St. s.	Peter Reiss	5,023	4,217	512.0	51.0	30.0	Frt.	23	1,600	1910	West Superior, Wis.	Cleveland, Ohio.
202368		St. s.	Peter Rhoads	04	64	83.5	23.0	7.3	Frt.	0	175	1907	Port Jefferson, N. Y.	New York, N. Y.
204930		St. s.	PETER WHITE	6,184	4,931	540.0	64.2	31.0	Frt.	21	1,700	1905	Ecorse, Mich.	Cleveland, Ohio.
150588		St. s.	Peter O. Struven	254	118	144.3	22.0	9.5	Fsh.	20	350	1907	Pocomoke City, Md.	Wilmington, Del.
210518	LORN	St. s.	Peter D. Hershey	14	7	42.2	13.3	6.2	Tow.	2	120	1892	Buffalo, N. Y.	Rochester, N. Y.
160404		St. s.	PETER H. CROWELL	3,101	2,423	313.5	41.1	22.0	Frt.	35	1,400	1912	Newport News, Va.	Boston, Mass.
203677		St. s.	Peter W. French	48	24	72.0	16.5	7.0	Tow.	5	275	1887	Boston, Mass.	Do.
130663		St. s.	PETER A. B. WIDENER	7,053	5,444	590.0	68.0	27.4	Frt.	25	1,800	1906	Chicago, Ill.	Duluth, Minn.
145800		St. p.	Peterson-Miller Box Co.	83	83	124.0	28.2	4.7	Pas.	13	160	1889	Harmar, Ohio.	St. Louis, Mo.
150425		St. s.	Pe-To-Se-Co	25	17	56.3	14.9	4.5	Pas.	2	80	1899	Charlevoix, Mich.	Erie, Pa.
150724		St. s.	Petosekey	770	544	171.3	30.4	12.2	Pas.	36	450	1888	Manitowoc, Wis.	Grand Haven, Mich.
		St. s.	Petrol	22	15	49.5	13.0	6.1	Frt.	5	50	1896	Boston, Mass.	Vineyard Haven, Mass.
210070		St. s.	Petrol	50	30	57.5	10.5	6.5	Tow.	4	125	1912	Hoquiam, Wash.	Port Townsend, Wash./
215842	LJKF	St. s.	PETRIEL	292	124	135.0	22.5	13.4	Fsh.	14	450	1917	Superior, Wis.	Portland, Me.
211086		St. p.	PETROLEUM No. 3	135	159	125.5	28.7	6.2	Frt.	0	200	1913	San Francisco, Calif.	San Francisco, Calif.
223505	MFJH	St. y.	Phantom	135	92	107.2	18.4	12.7	Yct.	8	1,200	1918	Boston, Mass.	New York, N. Y.

1 Formerly st. s. Long Island.
 2 Formerly U. S. N. st. s. No. 57.
 3 Formerly st. s. John E. Mebrer.
 4 Formerly st. s. Craigtown.
 5 Formerly st. s. H. B. Hawgood.
 6 Formerly st. s. J. A. Palmer, Jr.
 7 Formerly st. s. Mark D. Covell.
 8 Formerly st. s. J. H. W. Williams
 9 Formerly st. s. Tennessee.

10 Formerly st. s. Frank J. Hecker.
 11 Formerly st. s. Tallahassee.
 12 Formerly st. s. Amazonas.
 13 Formerly st. s. b. Richard Queen.
 14 Formerly st. s. Eastern Sailor.
 15 Formerly st. s. Frank T. Lane.
 16 Formerly (a) st. s. Peter O. Struven.
 17 Formerly (b) U. S. S. Peter O. Struven.

(a) st. p. Ella II.
 (b) st. p. Elise.
 18 Formerly (c) st. p. Wanona.
 (d) st. p. Van Hell.
 (e) st. p. Fata Langan.
 19 Formerly st. s. Topinabee.
 † Concrete.

MERCHANT STEAM VESSELS OF THE UNITED STATES—Continued.

Official No.	Signal letters.	Rtg.	Name of vessel.	Gross tonnage.	Net tonnage.	Length.	Breadth.	Depth.	Service.	Crew.	Indicated horsepower.	When built.	Where built.	Home port (where permanent document issues).
						Feet.	Feet.	Feet.						
80903		St. s.	Philadelphia	87	43	83.2	10.0	8.1	Tow.	10	350	1883	Philadelphia, Pa.	Cape Charles, Va.
150246		St. s.	Philadelphia	189	133	112.0	22.2	7.0	Tow.	9	300	1883	Athens, N. Y.	Jacksonville, Fla.
180344	KOWD	St. s.	Philadelphia	2,520	1,900	300.0	35.0	20.6	Pas.	55	1,300	1885	Philadelphia, Pa.	Wilmington, Del.
150729		St. p.	PHILADELPHIA	703	521	186.0	30.0	13.0	Net.	6	450	1896	Wilmington, Del.	Philadelphia, Pa.
150806		St. s.	PHILADELPHIA	826	561	191.0	46.1	18.2	Fer.	7	850	1899	Chester, Pa.	New York, N. Y.
208789		St. s.	PHILADELPHIA	46	31	61.0	16.0	8.0	Fsh.	6	85	1911	Lorain, Ohio	Chicago, Ill.
214565	LGMW	St. s.	PHILADELPHIA	2,453	1,769	243.0	43.5	21.8	Frt.	26	1,300	1916	Ecorse, Mich.	New York, N. Y.
151008		St. s.	Phillip	75	61	85.0	22.8	8.8	Lgt.	5	30	1903	Gloucester, Mass.	Gloucester, Mass.
153238		St. s.	Phillip	54	37	58.9	21.9	7.0	Frt.	3	85	1893	Grand Haven, Mich.	Grand Haven, Mich.
150245		St. s.	Phillip Hoffman	28	14	61.6	14.0	5.9	Tow.	5	150	1882	Rondout, N. Y.	New York, N. Y.
220018		St. s.	Phillip Mago	22	21	48.0	14.5	6.9	Tow.	2	40	1915	Tonawanda, N. Y.	Duffalo, N. Y.
201928		St. s.	PHILIP MINCH	5,985	4,471	490.0	52.0	30.0	Frt.	21	1,400	1905	Lorain, Ohio	Cleveland, Ohio.
220007	MBLD	St. s.	PHILIP PUBLICKER	2,397	1,439	251.0	43.7	22.2	Tnk.	30	1,250	1920	Duluth, Minn.	Philadelphia, Pa.
200160		St. s.	Phillip F. Kelley	161	72	89.3	22.3	10.5	Fsh.	7	190	1901	Tacoma, Wash.	Seattle, Wash.
150295		St. s.	Phillip G. Schaefer	29	20	64.4	14.3	5.0	Fsh.	3	95	1933	Buffalo, N. Y.	Erie, Pa.
150627		St. s.	Phillips Eaton	39	19	49.9	12.6	5.7	Tow.	2	78	1883	Bath, Me.	Rockland, Me.
150775		St. s.	Philomena	118	39	73.7	14.0	6.4	Frt.	8	113	1893	Boston, Mass.	Gloucester, Mass.
150929	KRIF	St. s.	Phoenix	258	180	85.9	32.1	10.5	Tow.	18	450	1896	Tomkins Cove, N. Y.	New York, N. Y.
213733		St. s.	Phoenix	54	15	60.6	17.5	6.7	Tow.	2	100	1915	Machias Port, Me.	Machias, Me.
216824	LMRB	St. s.	PHOENIX	5,731	3,511	400.8	54.3	31.4	Tnk.	44	3,000	1918	Chester, Pa.	Philadelphia, Pa.
217241	LNTS	St. s.	PHOENIX BRIDGE	3,283	2,000	324.0	46.2	25.0	Frt.	37	1,500	1918	Newark, N. J.	Newark, N. J.
216733		St. s.	Phoenix Transit Company No. 1	67	45	59.6	18.0	8.6	Tow.	5	75	1918	New Baltimore, N. Y.	New York, N. Y.
214767	LORW	St. s.	Phyllis	1,293	695	215.3	42.3	17.1	Frt.	23	800	1917	Aberdeen, Wash.	San Francisco, Calif.
130510	KIQR	St. s.	Piankatank	809	611	200.0	31.0	11.0	Pas.	26	550	1890	Wilmington, Del.	Baltimore, Md.
92998		St. p.	Piassa	214	214	170.2	34.0	4.6	Pas.	31	780	1898	Mobile, Ala.	St. Louis, Mo.
107333		St. s.	Pickwick	81	40	79.0	16.9	6.8	Tow.	8	235	1898	Norfolk, Va.	Baltimore, Md.
150313		St. p.	Piedmont	1,854	1,169	257.1	39.5	15.6	Fer.	17	257	1893	Oakland, Calif.	San Francisco, Calif.
150807	KNWJ	St. s.	PIEDMONT	391	214	141.0	27.0	15.4	Tow.	16	750	1899	Baltimore, Md.	Boston, Mass.
150477		St. p.	PIERREFONT	1,095	873	198.0	37.4	14.1	Fer.	8	540	1899	Newburgh, N. Y.	New York, N. Y.
214474		St. p.	Pierson	36	14	63.0	12.5	3.6	Pas.	1	35	1916	Peoria, Ill.	Peoria, Ill.
80961		St. s.	Pilgrim	1,921	1,567	209.0	40.0	20.9	Pas.	38	650	1881	Wyandotte, Mich.	Duluth, Minn.
150524		St. s.	Pilgrim	261	209	113.7	20.0	7.9	Pas.	11	350	1891	Buffalo, N. Y.	Portland, Me.
150778	KWRP	St. p.	Pilgrim	718	409	170.1	35.4	5.9	Pas.	25	700	1898	Seattle, Wash.	St. Michael, Alaska.
205761		St. y.	Pilgrim	18	17	43.9	11.7	5.3	Yot.	3	60	1899	Boston, Mass.	Boston, Mass.
150539		St. s.	Pilot	120	60	84.2	20.8	10.1	Tow.	5	300	1891	Philadelphia, Pa.	Philadelphia, Pa.
200205		St. s.	Pilot	35	34	59.0	13.2	5.8	Tow.	8	200	1903	Hogulam, Wash.	Seattle, Wash.
200227		St. s.	Pilot	88	43	82.5	20.5	0.5	Tow.	5	300	1903	San Francisco, Calif.	San Francisco, Calif.
150345		St. p.	Pilot Boy	228	126	134.4	25.5	7.6	Frt.	13	250	1885	Charleston, S. C.	Jacksonville, Fla.
150716		St. s.	Pilot Boy	225	17	50.0	14.2	6.1	Tow.	3	85	1896	Dordentown, N. J.	Philadelphia, Pa.
150551		St. s.	Pinners Point	63	34	67.2	16.5	7.4	Tow.	4	250	1891	Philadelphia, Pa.	Norfolk, Va.
105469		St. s.	Pioneer	68	34	78.5	19.0	7.8	Tow.	5	200	1874	Brooklyn, N. Y.	New York, N. Y.
150132	LHFP	St. s.	Pioneer	160	80	107.0	21.0	13.0	Tow.	12	285	1878	Philadelphia, Pa.	Seattle, Wash.
150540		St. s.	Pioneer	46	22	53.0	10.3	6.4	Tow.	3	70	1891	Berkley, Va.	Norfolk, Va.
203941		St. s.	PIONEER	6,310	5,021	504.0	54.2	31.0	Frt.	31	1,650	1907	Wyandotte, Mich.	Cleveland, Ohio.
212913	LFDC	St. s.	PIONEER	5,075	3,026	885.7	54.2	28.5	Tnk.	34	1,500	1913	Kiel, Germany	New York, N. Y.
214442		St. s.	Pioneer	85	68	67.0	19.8	7.6	Frt.	4	60	1916	Seattle, Wash.	Seattle, Wash.
222523		St. p.	Pioneer	14	9	40.6	11.5	2.2	Pas.	2	20	1922	Fairbanks, Alaska.	Seward, Alaska.
218409	LRTB	St. s.	PIESTONE COUNTY	5,102	3,120	890.0	54.2	27.6	Fer.	36	2,500	1919	Hog Island, Pa.	Philadelphia, Pa.
150741		St. s.	PITTSBURGH	794	540	200.0	46.0	15.2	Fer.	7	2,000	1896	Philadelphia, Pa.	New York, N. Y.
209300		St. s.	PITTSBURGH	1,270	620	134.0	40.0	21.7	Lgt.	0	600	1911	Buffalo, N. Y.	Pittsburgh, Pa.
209700		St. s.	PITTSBURGH	45	31	61.0	16.0	8.0	Fsh.	6	55	1911	Lorain, Ohio	Chicago, Ill.
210760	LWBR	St. s.	PITTSBURGH BRIDGE	3,545	2,174	324.0	46.2	25.0	Frt.	35	1,600	1920	Newark, N. J.	Newark, N. J.
200870		St. s.	PLAINFIELD	1,225	822	200.3	43.4	16.8	Fer.	8	1,200	1904	Elizabeth, N. J.	New York, N. Y.
211785	LHVV	St. s.	PLANET	306	208	110.4	28.6	13.0	Tow.	7	500	1913	Port Richmond, N. Y.	Do.
150670		St. s.	Pleasure	489	293	129.0	51.0	12.0	Fer.	10	1,000	1894	West Bay City, Mich.	Detroit, Mich.
75930		St. p.	Pleasure Beach	412	208	144.0	32.4	9.5	Fer.	5	625	1878	Wilmington, Del.	Bridgeport, Conn.
210670	LVSM	St. s.	FLOWER	411	208	139.4	25.2	14.2	Fsh.	23	600	1920	Savannah, Ga.	Rockland, Me.
150301		St. s.	Flow Boy	65	67	77.7	21.0	7.0	Fer.	7	40	1887	West Bay City, Mich.	Buffalo, N. Y.
210584	LVNR	St. s.	Flow City	3,283	1,996	324.0	46.2	25.0	Fer.	33	1,500	1920	Newark, N. J.	Newark, N. J.
111220		St. p.	Plymouth	69	63	121.0	23.0	3.6	Tow.	13	438	1899	Pittsburgh, Pa.	Louisville, Ky.
150502		St. p.	PLYMOUTH	3,770	2,229	352.0	50.4	18.8	Pas.	190	5,500	1899	Chester, Pa.	Fall River, Mass.
150604		St. s.	Plymouth	373	186	129.2	36.2	15.2	Tow.	15	675	1892	Philadelphia, Pa.	New York, N. Y.
213070	LFPM	St. s.	PLYMOUTH	5,266	3,354	368.6	55.2	30.5	Fer.	36	2,500	1915	Camden, N. J.	Boston, Mass.
223789		St. s.	Plymouth	30	20	55.4	20.0	3.4	Fer.	2	40	1924	Pasco, Wash. N. Y.	Portland, Ore.
170326		St. s.	Pocahontas	177	94	118.0	26.4	9.3	Tow.	10	750	1884	Newburgh, N. Y.	Albany, N. Y.
150454		St. p.	Pocahontas	94	47	82.7	19.6	9.4	Fer.	6	275	1888	Camden, N. J.	Norfolk, Va.
150628		St. s.	POCAHONTAS	814	541	195.0	33.0	11.0	Pas.	27	1,000	1893	Wilmington, Del.	Parth Amboy, N. J.
155040		St. s.	Pocahontas	22	15	54.4	13.0	6.4	Tow.	4	125	1882	Baltimore, Md.	Baltimore, Md.

1 Formerly st. s. W. H. Jackson.

2 Formerly st. s. Odd Fellow.

3 Formerly st. s. Philomena.

4 Formerly st. s. British st. s. Philomena.

5 Formerly st. s. Jennie S. Wade.

6 Formerly st. s. Neuse.

7 Formerly st. p. Mary S. Bless.

8 Formerly st. s. Alert.

9 (a) Wisconsin.

10 Formerly st. s. Naomi.

11 (c) E. G. Crosby.

12 (d) U. S. Q. M. C. Robt. M. O. Reilly.

13 Formerly st. s. A. C. Sumner.

14 Formerly st. s. J. H. Bartow.

15 Formerly German st. s. Klowa.

16 Formerly st. s. Albert J. Stone.

17 Formerly st. s. James M. Waterbury.

18 Formerly st. p. R. L. Aubrey.

19 Formerly st. s. Oriole.

MERCHANT STEAM VESSELS OF THE UNITED STATES—Continued.

Official No.	Signal letters.	Rig.	Name of vessel.	Gross tonnage.	Net tonnage.	Length.	Breadth.	Depth.	Service.	Crew.	Indicated horsepower.	When built.	Where built.	Home port (where permanent document issues).
						Feet.	Feet.	Feet.						
212399	LDMT	St. s.	Pocahontas.....	286	147	139.6	24.2	11.5	Frt.	29	500	1914	Milford, Del.....	Wilmington, Del.
202414	KVBQ	St. y.	POCANICO.....	99	67	125.3	14.8	8.7	Yot.	10	900	1905	Boston, Mass.....	New York, N. Y.
100767		St. s.	Pocomoke.....	139	84	115.0	18.5	8.5	Mso.	10	60	1902	Pocomoke City, Md.....	Los Angeles, Calif.
150616		St. p.	Pocomoke.....	658	462	170.0	33.0	9.6	Pas.	32	350	1891	Wilmington, Del.....	Baltimore, Md.
203766	KVBJ	St. s.	Pocomoke.....	293	199	125.0	25.0	12.6	Pas.	14	500	1906	Camden, N. J.....	Cape Charles, Va.
213742		St. p.	Poinsettia.....	42	36	70.0	20.7	4.6	Mso.	6	600	1915	Fort Myers, Fla.....	Tampa, Fla.
216119	LJWH	St. s.	POINT ARENA.....	2,117	1,285	231.0	43.5	18.1	Frt.	24	1,150	1918	Portland, Oreg.....	Seattle, Wash.
216656	LMGV	St. s.	POINT JUDITH.....	2,670	1,664	289.0	44.1	19.0	Frt.	33	1,400	1918	do.....	San Francisco, Calif.
216535	LMBW	St. s.	POINT LOBOS.....	2,670	1,664	289.0	44.1	19.0	Frt.	33	1,400	1918	do.....	Do.
219021	LJBS	St. s.	POINT LOMA.....	2,119	1,289	251.0	43.5	18.1	Frt.	38	1,200	1918	do.....	Do.
216595	LJFJ	St. s.	Pointer.....	178	29	95.5	24.7	12.2	Tow.	8	450	1920	Maulflow, Wis.....	New York, N. Y.
150653		St. s.	POKANOKET.....	345	186	181.2	29.0	8.0	Pas.	15	300	1894	Brooklyn, N. Y.....	Wilmington, Del.
217393	LFQB	St. s.	POLAR BEAR.....	4,297	2,633	339.3	49.1	26.5	Frt.	69	1,800	1918	Baltimore, Md.....	Baltimore, Md.
212918	LFDB	St. s.	POLARINE.....	4,046	2,389	354.6	50.0	26.7	Tnk.	34	1,500	1914	Geestemunde, Germany.....	New York, N. Y.
218530	LMOB	St. s.	POLAR SEA.....	4,111	2,500	339.3	49.1	26.3	Frt.	66	1,800	1918	Baltimore, Md.....	Baltimore, Md.
217407	LPHQ	St. s.	POLAR STAR.....	4,297	2,623	339.3	49.1	26.5	Pas.	69	1,800	1918	do.....	Do.
203580		St. s.	POLO.....	41	28	63.8	15.0	5.6	Tow.	9	9	1903	New Orleans, La.....	New Orleans, La.
218068	LRDN	St. s.	POLYBIUS.....	7,041	5,358	409.6	54.2	27.1	Frt.	41	3,500	1919	Seattle, Wash.....	Seattle, Wash.
3194		St. s.	Pomham.....	181	110	100.0	22.0	6.8	Frt.	13	300	1891	Athens, N. Y.....	Providence, R. I.
150782		St. p.	Pomona.....	181	110	100.0	22.0	6.8	Pas.	13	300	1898	Portland, Oreg.....	Portland, Oreg.
220334	MBOD	St. s.	POMONA.....	7,583	4,819	440.0	58.0	35.2	Frt.	46	3,100	1920	San Francisco, Calif.....	Toosma, Wash.
150831	KPJD	St. s.	PONCE.....	3,508	2,195	317.0	42.0	23.8	Pas.	58	1,650	1899	Wilmington, D.....	New York, N. Y.
150901		St. s.	Ponce.....	26	22	50.0	13.0	5.0	Tow.	3	37	1900	Croton-on-Hudson, N. Y.....	New York, N. Y.
218352	LHQT	St. s.	Pontchartrain.....	2,542	1,531	267.3	46.0	23.6	Frt.	37	1,400	1919	Madisonville, La.....	New Orleans, La.
218459	LRVQ	St. s.	PONTIA.....	3,283	1,990	324.0	48.2	25.0	Frt.	37	1,700	1919	Newark, N. J.....	Newark, N. J.
150209		St. s.	Pontiac.....	229	129	116.0	29.3	10.8	Frt.	8	380	1876	Detroit, Mich.....	Detroit, Mich.
150294		St. s.	PONTIAC.....	112	97	98.8	22.2	7.2	Pas.	7	250	1883	East Providence, R. I.....	New York, N. Y.
215048		St. s.	PONTIAC.....	8,200	6,367	580.0	60.0	27.9	Frt.	31	1,900	1917	East, Mich.....	Cleveland, Ohio.
203861		St. s.	PONTIAC Brothers.....	215	121	99.8	30.8	10.5	Tow.	9	257	1907	Tottenville, N. Y.....	New York, N. Y.
95957		St. p.	Port Allen.....	88	84	96.0	37.0	6.2	Fer.	4	110	1888	Lake Charles, La.....	New Orleans, La.
214716	LGQT	St. s.	Port Angeles.....	1,358	760	223.2	42.3	16.8	Frt.	25	900	1916	North Bend, Oreg.....	San Francisco, Calif.
204539		St. s.	Port Chester.....	373	299	113.0	28.3	9.4	Frt.	5	400	1907	Tottenville, N. Y.....	New York, N. Y.
77354	KPOL	St. s.	PORT COVINGTON.....	145	99	85.6	22.5	10.7	Tow.	9	500	1899	Camden, N. J.....	Baltimore, Md.
80164		St. s.	Port Newark.....	82	50	80.0	18.3	8.7	Tow.	9	135	1870	New Brunswick, N. J.....	Newark, N. J.
220180	LWRB	St. s.	Port Saunders.....	112	12	92.7	17.5	11.6	Whl.	11	52	1904	Christiansburg, Norway.....	San Francisco, Calif.
215634		St. s.	Portchester.....	86	58	70.8	21.3	8.8	Tow.	5	350	1917	Tottenville, N. Y.....	New York, N. Y.
219672		St. s.	Porter.....	181	123	94.3	25.0	13.2	Tow.	9	450	1919	Nyack, N. Y.....	Baltimore, Md.
263225		St. s.	Portia.....	21	14	39.1	10.6	6.5	Tow.	3	24	1891	Toledo, Ohio.....	Duluth, Minn.
150197		St. s.	Portland.....	118	97	85.5	18.1	7.5	Fgh.	23	200	1879	Kennebunk, Me.....	Wilmington, N. C.
150976		St. s.	Portland.....	94	48	87.5	21.5	10.0	Tow.	2	350	1902	South Portland, Me.....	Portland, Me.
218331		St. p.	Portland.....	801	683	185.2	40.8	8.1	Tow.	7	1,500	1919	Portland, Oreg.....	Portland, Oreg.
215812	LGWV	St. s.	PORTO RICO.....	4,301	2,396	370.7	45.1	25.2	Pas.	101	3,000	1903	Flensburg, Germany.....	New York, N. Y.
150375	KDMQ	St. s.	Portsmouth.....	214	107	116.3	23.0	12.0	Tow.	15	915	1880	Wilmington, Del.....	Cape Charles, Va.
219119	ITJA	St. s.	PORTSMOUTH.....	5,881	4,544	410.5	54.2	27.0	Frt.	53	2,500	1919	Portsmouth, N. H.....	Portsmouth, N. H.
150046		St. p.	Portus B. Wearo.....	400	200	175.0	28.0	4.0	Pas.	22	330	1892	St. Michael, Alaska.....	St. Michael, Alaska.
150600		St. s.	Post Boy.....	11	5	36.4	11.6	5.2	Tow.	3	200	1894	Buffalo, N. Y.....	New York, N. Y.
150798		St. s.	Postmaster General.....	434	337	132.5	31.2	11.0	Frt.	9	150	1898	Noank, Conn.....	Baltimore, Md.
210378	IONJ	St. s.	POTLATCH.....	575	325	150.0	26.8	11.8	Pas.	28	650	1912	Seattle, Wash.....	Seattle, Wash.
150072	KMBD	St. s.	POTOMAC.....	763	688	176.8	35.8	16.0	Pas.	30	450	1894	Philadelphia, Pa.....	Baltimore, Md.
150689		St. s.	Potomac.....	155	77	102.0	30.5	8.5	Frt.	6	350	1895	Baltimore, Md.....	Do.
150967		St. s.	Potomac.....	145	65	121.0	20.1	8.2	Nah.	25	225	1903	Pocomoke City, Md.....	Reedville, Va.
215458	LHQW	St. s.	POTOMAC.....	9,709	5,632	499.3	58.1	28.8	Frt.	98	5,000	1900	Geestemunde, Germany.....	New York, N. Y.
150855		St. p.	Potrero.....	531	452	145.0	35.0	8.0	Frt.	14	300	1900	Alameda, Calif.....	San Francisco, Calif.
20434		St. s.	Pottawatomie.....	18	11	48.0	11.6	5.5	Pas.	3	30	1871	Green Bay, Wis.....	Milwaukee, Wis.
220620	MBLK	St. s.	POTTER.....	0,171	3,797	295.5	55.0	31.4	Frt.	49	2,800	1920	New Orleans, La.....	New Orleans, La.
215041		St. s.	POUGHKEEPSIE.....	1,506	948	206.8	47.0	14.2	Pas.	40	1,200	1917	Tampa, Fla.....	New York, N. Y.
217910	LQST	St. s.	POUGHKEEPSIE.....	5,688	3,468	400.8	54.2	30.4	Frt.	53	3,000	1919	Newburgh, N. Y.....	Do.
202339		St. s.	POWELL STACKHOUSE.....	8,171	4,919	604.0	54.2	31.0	Frt.	25	1,800	1905	Wyandotte, Mich.....	Cleveland, Ohio.
205637	KWRO	St. s.	POWELL.....	176	120	89.4	24.1	12.1	Tow.	6	250	1908	Port Richmond, N. Y.....	New York, N. Y.
204241		St. p.	Powers.....	99	67	89.7	25.2	5.1	Tow.	3	160	1909	North Bend, Oreg.....	Astoria, Oreg.
80449		St. s.	Powhatan.....	35	23	57.1	15.1	7.3	Tow.	3	109	1884	Baltimore, Md.....	Baltimore, Md.
150743		St. s.	Powhatan.....	50	25	76.3	19.4	6.5	Tow.	7	160	1897	Pocomoke City, Md.....	Newport News, Va.
150886		St. s.	Powhatan.....	11	5	35.4	9.9	4.5	Tow.	4	109	1903	Port Waltham, Va.....	Baltimore, Md.
200694		St. s.	Powow.....	45	25	69.0	18.8	7.1	Pas.	4	300	1904	Kennebunk, Me.....	Gloucester, Mass.
150938	KRPD	St. s.	Prentiss.....	406	287	144.0	34.6	11.6	Frt.	18	400	1902	Oakland, Calif.....	San Francisco, Calif.
128592		St. p.	President.....	1,468	1,098	260.6	39.0	12.0	Pas.	62	1,200	1877	Greenpoint, N. Y.....	Philadelphia, Pa.
150763		St. s.	President.....	112	70	80.3	22.1	10.2	Pas.	6	800	1898	Toukins Cove, N. Y.....	New York, N. Y.
221203	MORX	St. s.	PRESIDENT ADAMS.....	10,553	6,200	692.1	62.2	28.3	Pas.	190	7,000	1921	Camden, N. J.....	San Francisco, Calif.
216018	LJMR	St. s.	PRESIDENT ARTHUR.....	10,121	6,019	623.5	60.1	34.7	Pas.	249	8,000	1900	Stettin, Germany.....	New York, N. Y.

1 Formerly st. s. David W. Burbage.

1 Formerly st. y. Cigarette.

1 Formerly (a) ga. s. International.

1 Formerly (b) st. s. Pocomoke.

1 Formerly (c) U. S. N. Pocomoke.

1 Formerly German st. s. Ems.

1 Formerly st. s. Baltimore.

1 Formerly st. s. Excelsior.

1 Formerly st. s. Pioneer.

1 Formerly st. s. New York Central No. 24.

1 Formerly *st. p. Hazel.

1 Formerly st. s. (a) Jack Cyman.

1 Formerly st. s. (b) S. O. Co. No. 4.

1 Formerly st. s. Winnie.

1 Formerly British st. s. Port Saunders.

1 Formerly (a) German st. s. Prinz Joachim.

1 Formerly (b) st. s. Moccasin.

1 Formerly (a) German st. s. Neckar.

1 Formerly (b) st. s. Antigone.

1 Formerly st. s. Hygeia.

1 Formerly st. p. Columbia.

1 Formerly st. s. Centennial State.

1 Formerly (a) German st. s. Princess Alice.

1 Formerly (b) German st. s. Princess Matilda.

MERCHANT STEAM VESSELS OF THE UNITED STATES—Continued.

Official No.	Signal letters.	Rtg.	Name of vessel.	Gross tonnage.	Net tonnage.	Length.	Breadth.	Depth.	Service.	Crew.	Indicated horsepower.	When built.	Where built.	Home port (where permanent document issues).
						Feet.	Feet.	Feet.						
220483	MBGT	St. s.	1 PRESIDENT CLEVELAND.	14,123	8,393	517.0	72.2	27.8	Pas.	225	12,000	1921	Newport News, Va.	San Francisco, Calif.
215457	LHQV	St. s.	1 PRESIDENT FILLMORE.	9,699	5,641	499.1	60.1	34.7	Pas.	295	6,500	1899	Stettin, Germany.	New York, N. Y.
221426	MCWJ	St. s.	1 PRESIDENT GARFIELD.	10,558	6,200	502.1	62.2	28.3	Pas.	115	6,000	1921	Camden, N. J.	San Francisco, Calif.
221633	MDFK	St. s.	1 PRESIDENT GRANT.	14,119	8,405	517.0	72.2	27.8	Frt.	198	12,000	1921	Sparrows Point, Md.	Seattle, Wash.
221841	MDJB	St. s.	1 PRESIDENT HARDING.	14,187	8,345	510.5	72.2	27.8	Pas.	240	12,000	1921	Camden, N. J.	New York, N. Y.
220952	MCGR	St. s.	1 PRESIDENT HARRISON.	10,533	6,195	502.1	62.2	28.3	Pas.	150	7,000	1921	do.	San Francisco, Calif.
220858	MCBG	St. s.	1 PRESIDENT HAYES.	10,533	6,195	502.1	62.2	28.3	Pas.	145	6,000	1920	do.	Do.
221058	MCLB	St. s.	1 PRESIDENT JACKSON.	14,123	8,377	517.0	72.2	27.8	Pas.	120	12,000	1921	Newport News, Va.	Seattle, Wash.
221042	NCKS	St. s.	1 PRESIDENT JEFFERSON.	14,174	8,413	516.5	72.2	27.8	Pas.	210	13,000	1921	Camden, N. J.	Do.
221645	MDFP	St. s.	1 PRESIDENT LINCOLN.	14,187	8,359	516.5	72.2	27.8	Pas.	109	12,000	1921	do.	San Francisco, Calif.
221314	MCTL	St. s.	1 PRESIDENT MCKINLEY.	14,127	8,400	516.5	72.2	27.8	Pas.	210	12,000	1921	do.	Seattle, Wash.
221727	MDGV	St. s.	1 PRESIDENT MADISON.	14,187	8,311	516.5	72.2	27.8	Pas.	200	12,000	1921	do.	Do.
220325	LWVT	St. s.	1 PRESIDENT MONROE.	10,533	6,195	502.1	62.2	28.3	Pas.	115	6,000	1920	do.	San Francisco, Calif.
220987	MCHW	St. s.	1 PRESIDENT PIERCE.	14,123	8,393	517.0	72.2	27.8	Pas.	198	12,000	1921	Sparrows Point, Md.	Do.
221054	MCKW	St. s.	1 PRESIDENT POLK.	10,513	6,160	502.1	62.2	23.3	Pas.	120	6,000	1921	Camden, N. J.	Do.
221901	MDJW	St. s.	1 PRESIDENT ROOSEVELT.	14,187	8,345	510.5	72.2	27.8	Pas.	130	15,000	1922	do.	New York, N. Y.
221732		St. s.	1 PRESIDENT ROOSEVELT.	2,481	1,657	241.0	46.1	18.4	Pas.	11	3,500	1921	Mariners Harbor, N. Y.	Do.
221233	MCSG	St. s.	1 PRESIDENT TAFT.	11,123	8,415	517.0	72.2	27.8	Pas.	198	12,000	1921	Sparrows Point, Md.	San Francisco, Calif.
220709	MRHD	St. s.	1 PRESIDENT VAN BUREN.	10,533	6,195	502.1	62.2	28.3	Pas.	115	6,000	1920	Camden, N. J.	Do.
221374	MCVN	St. s.	1 PRESIDENT WILSON.	14,127	8,310	516.5	72.2	27.8	Pas.	240	12,000	1921	do.	Do.
150786		St. s.	1 PRESQUE ISLE.	4,578	3,570	46.0	50.0	28.0	Frt.	26	1,500	1898	Cleveland, Ohio.	Cleveland, Ohio.
204350		St. s.	1 PRESQUE ISLE.	41	35	61.0	17.5	7.8	Pas.	4	50	1907	do.	Do.
205324		St. s.	1 PRICE MCKINNEY.	4,671	3,433	432.0	54.0	28.0	Frt.	22	1,500	1908	Lorain, Ohio.	Do.
150146		St. p.	1 Price of the River.	619	553	175.0	30.0	8.0	Pas.	17	650	1878	San Francisco, Calif.	San Francisco, Calif.
150933		St. s.	1 Princess.	58	40	70.5	19.3	8.0	Tow.	5	183	1902	Athens, N. Y.	Albany, N. Y.
98347		St. p.	1 Princess.	181	181	160.0	30.0	4.1	Pas.	25	258	1896	Jeffersonville, Ind.	Memphis, Tenn.
116210		St. p.	1 Princess.	335	335	175.0	37.0	5.8	Frt.	11	686	1888	do.	Cincinnati, Ohio.
150483		St. s.	1 Princess.	44	22	70.4	15.7	6.4	Frt.	3	1890	1890	Boston, Mass.	Portland, Me.
203445	KVQS	St. s.	1 Princess.	151	103	107.0	22.2	10.7	Tow.	8	500	1906	Baltimore, Md.	New York, N. Y.
115833		St. s.	1 Princeton.	43	21	57.2	15.6	8.3	Tow.	3	120	1882	Buffalo, N. Y.	Buffalo, N. Y.
150876		St. s.	1 PRINCETON.	4,173	3,379	454.0	50.0	23.5	Frt.	23	2,000	1900	Lorain, Ohio.	Duluth, Minn.
122833	LFDP	St. s.	1 PRINCETON.	5,081	3,049	355.8	52.4	23.5	Tnk.	29	1,500	1912	Kiel, Germany.	New York, N. Y.
150666		St. p.	1 PRISCILLA.	5,292	2,673	425.8	52.3	18.3	Pas.	180	8,500	1894	Chester, Pa.	Fall River, Mass.
217660		St. s.	1 Priscilla.	61	19	82.0	16.0	8.0	Tow.	5	200	1902	Alameda, Calif.	San Francisco, Calif.
223611	MFKN	St. s.	1 Priscilla.	54	28	71.1	19.0	7.4	Tow.	4	90	1919	Thomaston, Me.	Boston, Mass.
217682	LQFP	St. s.	1 Priscilla.	618	1,160	419.5	56.5	33.3	Tnk.	38	3,000	1924	Camden, N. J.	Philadelphia, Pa.
150602		St. s.	1 PROCTOR.	3,324	1,390	251.0	43.6	22.2	Frt.	27	1,500	1919	Superior, Wis.	Duluth, Minn.
141422		St. p.	1 Proctor K. Smiley.	66	65	92.0	30.0	3.2	Fer.	4	51	1895	Callettsburg, Ky.	Pittsburgh, Pa.
150598		St. s.	1 PROGRESS.	90	90	128.0	20.0	3.5	Tow.	5	200	1882	Reeds Landing, Minn.	Memphis, Tenn.
150892		St. s.	1 PROGRESS.	2,424	1,701	310.0	42.0	25.8	Frt.	27	1,600	1892	Superior, Wis.	Cleveland, Ohio.
216839	LMRS	St. s.	1 Progress.	27	18	53.7	15.2	0.5	Msc.	4	100	1901	Madison, Md.	Savannah, Ga.
213892		St. s.	1 Progressivo.	345	167	125.3	20.9	13.7	Tow.	10	1,000	1918	Solomons Island, Md.	Baltimore, Md.
150500		St. s.	1 Promise.	77	52	70.5	20.7	8.4	Tow.	6	300	1916	West New Brighton, N. Y.	New York, N. Y.
203020		St. p.	1 Pronto.	473	295	119.5	38.8	12.0	Fer.	10	1,400	1892	Detroit, Mich.	Detroit, Mich.
219671		St. s.	1 Propeller.	94	72	100.0	10.0	6.0	Tow.	7	300	1906	Portland, Oreg.	Portland, Oreg.
150784		St. s.	1 Prospector.	181	123	94.2	25.0	13.2	Tow.	11	450	1919	Nyaok, N. Y.	Galveston, Tex.
150781		St. s.	1 Prosper.	41	25	61.3	14.0	5.2	Tow.	4	70	1898	Seattle, Wash.	Seattle, Wash.
3778		St. s.	1 Protector.	111	62	84.1	18.6	0.6	Tow.	0	250	1896	Port Townsend, Wash.	Do.
201723		St. p.	1 PROVIDENCE.	40	22	60.2	14.8	0.2	Tow.	1	100	1899	Norfolk, Va.	Norfolk, Va.
220625	MBLR	St. s.	1 PROVIDENCE.	4,365	2,602	379.4	50.0	18.0	Pas.	240	5,600	1905	Quincy, Mass.	Fall River, Mass.
150885	KQMR	St. s.	1 PRUDENCE.	6,216	3,805	402.6	53.2	32.0	Frt.	50	2,800	1920	Groton, Conn.	New London, Conn.
217501	LPVW	St. s.	1 PRUSA.	292	198	122.3	25.0	14.0	Tow.	10	750	1900	Camden, N. J.	Philadelphia, Pa.
205849	KWSC	St. s.	1 PUGET.	5,113	3,102	390.0	54.2	27.6	Frt.	43	3,000	1919	Hog Island, Pa.	Do.
217015	LNFG	St. s.	1 PUGET SOUND.	4,119	3,005	379.1	54.1	9.0	Fer.	10	310	1908	Seattle, Wash.	Seattle, Wash.
201964		St. p.	1 Pup.	4,838	3,630	379.1	63.1	27.0	Frt.	50	2,500	1918	Tacoma, Wash.	Do.
150392		St. s.	1 Puritan.	33	21	54.0	15.6	3.4	Tow.	3	25	1905	Ballard, Wash.	St. Michael, Alaska.
150602		St. s.	1 Puritan.	125	14	68.4	16.0	5.0	Tow.	7	150	1897	Portland, Oreg.	Seattle, Wash.
150898		St. s.	1 Puritan.	132	89	93.0	17.9	9.2	Frt.	4	100	1892	Buffalo, N. Y.	New York, N. Y.
208636		St. s.	1 PUT-IN-BAY.	1,762	1,207	250.0	40.5	26.0	Pas.	32	1,700	1901	Toledo, Ohio.	Chicago, Ill.
218705	LSNV	St. s.	1 PUTNAM.	1,182	731	220.0	49.6	17.6	Pas.	60	3,000	1911	Wyandotte, Mich.	Detroit, Mich.
				3,515	2,174	324.0	46.2	25.0	Frt.	37	1,500	1910	Newark, N. J.	Newark, N. J.

Formerly st. s. Golden State.

(a) German st. s. Hamburg.

(b) U. S. N. Powhatan.

1 Formerly (c) st. s. New Rochelle.

(d) st. s. Hudson.

1 Formerly st. s. Ilue Hen State.

1 Formerly st. s. Pine Tree State.

1 Formerly st. s. (a) Lone Star State.

(b) President Taft.

1 Formerly st. s. Wolverine State.

1 Formerly st. s. Creole State.

1 Formerly st. s. Silver State.

1 Formerly st. s. Wenatchee.

1 Formerly st. s. Hoosier State.

1 Formerly st. s. Keystone State.

1 Formerly st. s. Bay State.

1 Formerly st. s. Panhandle State.

1 Formerly st. s. Hawkeye State.

1 Formerly st. s. Granite State.

1 Formerly st. s. Peninsula State.

1 Formerly st. s. Buckeye State.

1 Formerly st. s. Old North State.

1 Formerly st. s. Empire State.

1 Formerly *st. p. (a) H. W. Dutton.

(b) John Lee.

1 Formerly ga. p. Sunshue.

1 Formerly st. s. (a) Shaugraun.

(b) Alpha.

1 Formerly German st. s. Sloux.

1 Formerly st. p. (a) Minnie.

(b) Percy Swain.

1 Formerly st. s. Pathfinder.

1 Formerly st. s. Bentley.

1 Formerly st. s. Vashonian.

MERCHANT STEAM VESSELS OF THE UNITED STATES—Continued.

Official No.	Signal letters.	Rtg.	Name of vessel.	Gross tonnage.	Net tonnage.	Length.	Breadth.	Depth.	Service.	Crew.	Indicated horsepower.	When built.	Where built.	Home port (where permanent document issues).
220141		St. s.	PUTNAM	294	164	140.3	20.2	10.9	Frt.	2	400	1920	Long Island City, N. Y.	New York, N. Y.
116371		*St. p.	Pyramid	603	457	161.0	27.5	7.0	Frt.	9	120	1890	San Francisco, Calif.	San Francisco, Calif.
217954	IQVP	St. s.	PYTHON	2,153	1,280	250.5	13.7	20.1	Frt.	42	1,250	1919	Manitowoc, Wis.	Milwaukee, Wis.
Q.														
211152		St. s.	Q. A. GILMORE	99	51	71.0	20.0	12.5	Tow.	5	400	1913	Cleveland, Ohio.	Cleveland, Ohio.
210524	LVKT	St. s.	QUAKER CITY	5,590	3,453	350.0	54.2	27.8	Frt.	41	2,600	1920	Hog Island, Pa.	Philadelphia, Pa.
126076	JWRL	St. s.	Quantico	2,461	1,391	230.0	40.7	15.8	Frt.	35	2,400	1882	Chester, Pa.	Baltimore, Md.
205587	JVWG	St. s.	Queen	2,727	1,672	331.2	38.5	21.2	Pas.	82	3,000	1882	Philadelphia, Pa.	Tacoma, Wash.
206055		St. s.	Queen	42	18	64.0	16.0	6.0	Fsh.	8	49	1892	Astoria, Ore.	Seattle, Wash.
206227		St. s.	Queen	24	16	54.0	14.5	5.3	Tow.	3	40	1900	San Francisco, Calif.	San Francisco, Calif.
20624		St. p.	QUEEN ANNE	651	410	203.3	52.0	8.6	Pas.	21	1,100	1899	Baltimore, Md.	Philadelphia, Pa.
20012		St. s.	QUEEN CITY	4,070	3,367	401.4	48.0	23.7	Frt.	30	1,700	1896	Cleveland, Ohio.	Duluth, Minn.
20614		*St. p.	Queen City	624	624	236.0	44.0	7.0	Pas.	50	1,214	1897	Cincinnati, Ohio.	Cincinnati, Ohio.
202940		St. s.	Queen City	42	26	72.0	16.5	6.0	Pas.	3	75	1906	Wildwood, N. J.	Philadelphia, Pa.
203355		St. s.	Queen City	17	53.2	13.3	5.6	Tow.	2	25	1900	Buffalo, N. Y.	Buffalo, N. Y.	
205582		St. s.	Queen Mab	19	9	51.0	13.4	4.6	Tow.	8	45	1880	Tottenville, N. Y.	New York, N. Y.
202347		St. s.	QUEENS	1,954	1,329	246.4	40.1	18.4	Per.	15	3,500	1905	Sparrows Point, Md.	Do.
222103		St. p.	Queenston	251	127	148.2	24.0	9.3	Frt.	12	350	1881	Baltimore, Md.	Baltimore, Md.
200379		St. s.	Quequechan	70	37	75.3	20.1	8.2	Tow.	3	200	1903	Bath, Me.	Fall River, Mass.
20551		St. s.	Quickstep	231	128	144.8	19.9	9.9	Fsh.	23	350	1879	Noank, Conn.	New London, Conn.
20717		*St. p.	Quickstep	343	233	123.8	24.8	4.4	Pas.	18	300	1898	Seattle, Wash.	Juneau, Alaska.
220250	LWTF	St. s.	QUILLWACK	6,034	4,445	402.6	53.0	32.2	Frt.	43	2,800	1920	Oakland, Calif.	San Francisco, Calif.
216583	LMFC	St. s.	Quinnault	2,531	1,496	266.6	46.1	24.0	Frt.	47	1,400	1918	Tacoma, Wash.	Tacoma, Wash.
220955	MCHT	St. s.	Quinnault	1,138	610	210.0	43.1	15.4	Frt.	25	625	1921	Portland, Ore.	San Francisco, Calif.
222706	MDWB	St. s.	QUINCY	4,236	3,193	350.5	51.0	22.6	Frt.	34	2,500	1909	Sunderland, England.	New York, N. Y.
208762		St. s.	QUINCY A. SHAW	6,336	5,013	504.0	54.0	30.0	Frt.	25	1,750	1911	Lorain, Ohio.	Cleveland, Ohio.
20631		St. s.	Quinnat	31	14	63.0	16.0	6.3	Ten.	3	75	1901	San Francisco, Calif.	San Francisco, Calif.
217118	LNKM	St. s.	Quinnesecco	2,445	1,440	266.8	45.7	22.2	Frt.	39	1,400	1918	Savannah, Ga.	Norfolk, Va.
219309	LTWM	St. s.	QUINNIPIAC	6,202	3,844	409.6	54.4	27.4	Frt.	44	2,500	1919	Groton, Conn.	New London, Conn.
217144	LNMR	St. s.	QUITTCONK	5,141	3,072	390.0	54.2	27.6	Frt.	42	2,500	1918	Hog Island, Pa.	Philadelphia, Pa.
218370	LRSD	St. s.	QUITTACAR	4,767	2,950	379.4	53.1	27.0	Frt.	41	2,500	1919	Tacoma, Wash.	Tacoma, Wash.
206228		St. s.	Quoddy	80	8	59.0	15.1	6.2	Pas.	2	90	1900	Dennysville, Me.	Boston, Mass.
219410		St. s.	Quoguo	183	105	92.5	25.1	15.7	Tow.	6	490	1919	Wilmington, Del.	New York, N. Y.
R.														
110693		St. s.	R. Miller	83	56	75.1	18.5	6.8	Tow.	4	125	1891	Astoria, Ore.	Astoria, Ore.
111336		St. s.	R. B. Douglas	176	87	127.0	20.5	9.1	Fsh.	26	250	1901	Pocomoke City, Md.	Reedville, Va.
207476		*St. p.	R. C. Brown	184	116	120.6	24.0	6.0	Frt.	10	200	1910	Oshkosh, Wis.	Milwaukee, Wis.
77241		St. p.	R. C. Reynolds	469	366	135.6	29.8	11.7	Per.	7	500	1896	Noank, Conn.	Albany, N. Y.
110890		St. s.	R. C. Velt	192	96	106.2	23.8	12.2	Pas.	10	500	1891	Athens, N. Y.	Port Arthur, Tex.
221897	MDJV	St. s.	R. D. LEONARD	1,778	1,062	265.9	39.2	19.0	Tnk.	21	900	Wilmington, Del.	Philadelphia, Pa.
201815		St. s.	H. E. DOVILLE	102	69	120.5	28.0	7.2	Drg.	9	250	1905	Toledo, Ohio.	Toledo, Ohio.
213653		St. s.	R. E. Matton	29	18	62.5	14.9	7.8	Tow.	3	200	1915	Benton Harbor, Mich.	Albany, N. Y.
214458		St. s.	R. G. Cooper	28	19	53.0	14.0	5.9	Fsh.	5	75	1916	Manitowoc, Wis.	Port Huron, Mich.
110540		St. s.	R. G. Townsend	83	41	81.6	20.5	8.5	Tow.	8	348	1882	Philadelphia, Pa.	Albany, N. Y.
111040		St. s.	R. J. Barrett	109	64	84.0	21.5	10.2	Tow.	5	400	1893	Athens, N. Y.	New York, N. Y.
200183		St. s.	R. J. Foster	46	31	70.0	16.6	7.0	Tow.	4	124	1903	New Baltimore, N. Y.	Albany, N. Y.
221169	MCQN	St. s.	R. J. HANNA	7,095	4,388	435.0	56.2	33.4	Tnk.	37	3,000	1921	Oakland, Calif.	San Francisco, Calif.
110702		St. s.	R. J. Moran	75	37	76.0	19.3	9.1	Tow.	7	150	1896	Athens, N. Y.	New York, N. Y.
219914		*St. p.	R. J. Stewart	63	63	90.4	20.5	3.9	Tow.	3	148	1920	St. Joseph, Mo.	Kansas City, Mo.
204701		St. s.	R. L. AOASSIZ	6,530	4,910	532.0	56.2	31.0	Frt.	21	1,800	1907	Chicago, Ill.	Cleveland, Ohio.
162391		St. s.	R. M. Shanklin	163	97	104.0	31.0	9.0	Tow.	0	385	1905	Tottenville, N. Y.	Philadelphia, Pa.
111124	KHJN	St. s.	R. M. Waterman	174	74	91.0	24.5	10.8	Tow.	8	250	1896	New London, Conn.	New London, Conn.
207693		St. s.	R. P. REIDENRACH	71	37	68.7	17.0	11.0	Tow.	4	250	1910	Cleveland, Ohio.	Cleveland, Ohio.
77532		St. s.	R. R. RICHARDSON	4,046	2,925	414.0	60.0	28.0	Frt.	23	1,500	1902	Lorain, Ohio.	Duluth, Minn.
211119		St. s.	R. T. Crane	166	123	82.0	23.5	6.1	Frt.	4	60	1913	Bridgeport, Conn.	Bridgeport, Conn.
110910		St. s.	R. T. Roy	23	15	64.0	14.2	57.6	Frt.	2	135	1891	Cleveland, Ohio.	Duluth, Minn.
218515	LSBF	St. s.	R. Granger Benson	177	30	95.5	24.7	12.2	Tow.	13	450	1919	Green Bay, Wis.	New York, N. Y.
220673	MBPS	St. s.	Racehorse	164	101	94.5	24.8	12.0	Tow.	11	460	1920	Eastport, Md.	Norfolk, Va.
212670		St. s.	RACINE	65	31	63.7	17.0	11.0	Tow.	4	450	1914	Cleveland, Ohio.	Duluth, Minn.
110460	KGRH	St. s.	RADAO	265	116	145.0	20.0	12.2	Frt.	17	750	1881	Newburgh, N. Y.	New Orleans, La.
111443		St. s.	RADIANT	81	55	74.0	18.0	9.0	Tow.	9	250	1903	Philadelphia, Pa.	Philadelphia, Pa.
211610	LDFT	St. s.	RADIANT	2,487	1,258	250.0	43.0	25.0	Tnk.	28	1,400	1913	Cleveland, Ohio.	New York, N. Y.
222342		St. s.	RADIO	21	14	41.2	13.2	5.2	Fsh.	4	40	1922	Buffalo, N. Y.	New York, N. Y.
222858		St. s.	Radio	189	94	94.2	25.0	13.2	Tow.	3	450	1923	Brooklyn, N. Y.	Philadelphia, Pa.
220477		St. s.	Radium	107	54	59.0	24.1	7.5	Frt.	4	75	1920	Rockland, Me.	Rockland, Me.

1 Formerly *st. p. Sunol.

2 Formerly st. s. Chattanooga.

3 Formerly st. s. Queen of the Pacific.

4 Formerly U. S. lighthouse st. p. Jessamine.

5 Formerly German st. s. Vogesen.

6 U. S. N. st. s. Quincy.

7 Formerly st. p. John G. Carillat.

8 Formerly st. s. Veronica L.

9 Formerly st. c. William A. Hawgood.

10 Formerly st. s. Fenoles.

11 Formerly st. s. J. M. Jenks.

12 Formerly st. s. Smith Bros.

13 Formerly st. s. Guardian.

+ Composite.

MERCHANT STEAM VESSELS OF THE UNITED STATES—Continued.

Official No.	Signal letters.	Reg.	Name of vessel.	Gross tonnage.	Net tonnage.	Length.	Breadth.	Depth.	Service.	Crew.	Indicated horsepower.	When built.	Where built.	Home port (where permanent document issued).
105323		St. a.	Radnor.....	45	22	68.9	15.6	7.6	Tow.	7	125	1873	Baltimore, Md.....	Baltimore, Md.
111109		St. a.	Radnor.....	122	83	80.2	22.7	10.8	Tow.	5	400	1896	South Amboy, N. J.....	New York, N. Y.
216293	LKJN	*St. s.	RADNOR.....	7,669	5,598	434.3	57.7	27.1	Frt.	47	2,400	1918	Chester, Pa.....	Philadelphia, Pa.
208211		St. s.	Rainbow.....	29	20	56.7	15.5	6.3	Fsh.	3	85	1910	Erie, Pa.....	Sandusky, Ohio.
111268	KPRS	St. s.	Rainier.....	1,410	818	204.9	38.0	21.3	Frt.	27	1,000	1900	Hoquiam, Wash.....	San Francisco, Calif.
215818	LHSG	St. s.	RAJAH.....	2,264	1,350	283.5	42.1	18.8	Frt.	30	900	1902	Bremerhaven, Germany.	New Orleans, La.
110081		St. s.	Raleigh.....	260	205	119.1	23.2	8.2	Frt.	12	335	1872	Portsmouth, Va.....	New York, N. Y.
203422	KVNS	St. s.	HALEIGH.....	1,185	805	222.5	33.0	21.3	Frt.	17	1,200	1906	Sparrows Point, Md.....	Port Huron, Mich.
202894		*St. p.	RALPH HICKS.....	76	76	110.8	20.1	3.4	Pas.	27	88	1902	St. Louis, Mo.....	St. Louis, Mo.
222895		St. s.	RALPH H. SIDWAY.....	28	19	53.1	15.2	8.2	For.	2	180	1922	Buffalo, N. Y.....	Buffalo, N. Y.
221673		St. s.	RALPH J. PALUMBO.....	755	513	162.3	40.0	14.2	Pas.	7	700	1921	Chelsea, Mass.....	Boston, Mass.
125711		St. s.	Rambler.....	188	128	123.0	25.3	10.0	Frt.	7	150	1879	Greenpoint, N. Y.....	New York, N. Y.
202907		St. s.	Rambler.....	30	27	45.0	12.0	2.6	Tow.	2	50	1906	Drummond, Mich.....	Erie, Pa.
27644		St. s.	Ranona.....	24	18	46.5	13.5	5.0	Pas.	2	25	1891	Poughkeepsie, N. Y.....	Albany, N. Y.
111474		St. p.	Ranona.....	417	263	118.0	29.0	12.2	For.	6	700	1903	Alameda, Calif.....	San Diego, Calif.
110718		St. s.	Ranococas.....	150	122	95.8	22.5	8.3	Frt.	5	100	1886	Wilmington, Del.....	New York, N. Y.
208158	LBRK	St. s.	RANOCOCAS.....	106	71	79.0	20.0	9.2	Tow.	4	350	1910	Camden, N. J.....	Philadelphia, Pa.
211290	LDBG	St. s.	RANOELEY.....	652	282	185.1	35.6	13.5	Pas.	28	1,200	1913	Bath, Me.....	Portland, Me.
77077		*St. p.	Ranger.....	198	141	132.8	27.5	4.2	Tow.	13	475	1892	Pittsburgh, Pa.....	Pittsburgh, Pa.
110534		St. s.	Ranger.....	213	115	137.4	21.2	12.0	Fsh.	32	250	1882	Mystic, Conn.....	New London, Conn.
111240		St. s.	Ranger.....	34	6	58.8	14.3	5.5	Tow.	2	100	1899	Hoquiam, Wash.....	Seattle, Wash.
222994		*St. p.	Ranger.....	23	23	60.0	18.0	2.8	Tow.	4	35	1919	Herman, Mo.....	St. Louis, Mo.
111430		St. p.	Ransom B. Fuller.....	2,329	1,617	317.5	40.1	14.0	Pas.	90	1,600	1902	Bath, Me.....	Boston, Mass.
110900		St. s.	Rapid Transit.....	192	91	98.0	30.8	7.4	Frt.	12	70	1891	Hadlock, Wash.....	Seattle, Wash.
111446		St. s.	Rappahannock.....	146	71	121.0	19.9	8.2	Fsh.	25	225	1903	Pocomoke City, Md.....	Reedville, Va.
215709	LJCV	St. s.	RAPPANNOCK.....	6,478	4,021	471.2	59.2	28.7	Frt.	67	4,000	1913	Vegesack, Germany.....	San Francisco, Calif.
212445		St. s.	Ray.....	22	15	42.0	12.6	5.8	Fsh.	5	25	1914	Manitowoc, Wis.....	Grand Haven, Mich.
202778		St. s.	Raymond.....	39	26	54.9	13.6	6.3	Tow.	5	50	1900	Brunswick, Ga.....	Jacksonville, Fla.
203448	KVPF	St. s.	Raymond.....	505	350	182.4	38.0	13.0	Frt.	18	425	1906	Hartford, Conn.....	Hartford, Conn.
205986		St. s.	Raymond.....	32	32	88.4	16.0	3.2	Tow.	3	45	1909	Prosper, Oreg.....	San Francisco, Calif.
208205		*St. p.	Raymond.....	27	21	52.8	15.4	6.0	Tow.	4	80	1910	Raymond City, W. Va.....	Pittsburgh, Pa.
110509		St. s.	Raymond.....	688	688	195.0	45.1	6.7	Fsh.	4	80	1910	Erie, Pa.....	Erie, Pa.
210519	LONT	*St. p.	Raymond Horner.....	3,663	2,223	321.7	46.2	27.5	Tow.	36	1,183	1882	Pittsburgh, Pa.....	Pittsburgh, Pa.
202852		St. s.	Reaper.....	96	96	135.0	26.0	4.6	Tow.	32	1,800	1912	Camden, N. J.....	New York, N. Y.
220864	MCBN	St. s.	REAPER.....	6,774	5,160	416.8	58.1	32.7	Tuk.	33	2,900	1920	Marietta, Ohio.....	Cincinnati, Ohio.
110232		St. s.	Rebecca.....	39	19	67.0	14.0	6.7	Tow.	5	400	1906	Bath, Me.....	New York, N. Y.
111352		*St. p.	Rebecca.....	254	254	163.4	46.0	4.2	Drg.	14	310	1901	Camden, N. J.....	Philadelphia, Pa.
110667		St. s.	Record.....	59	30	68.4	17.0	8.0	Tow.	5	225	1884	Parkersburg, W. Va.....	Pittsburgh, Pa.
110796		St. s.	Red Ash.....	117	58	92.6	22.0	9.6	Tow.	6	450	1888	Cleveland, Ohio.....	Duluth, Minn.
111411		St. s.	RED BANK.....	1,010	501	200.0	44.0	17.3	For.	10	1,000	1902	Brooklyn, N. Y.....	New York, N. Y.
221062	MCLD	St. s.	REDBIRD.....	3,285	1,965	324.0	46.2	25.0	Frt.	30	1,500	1921	Wilmington, Del.....	Do.
111067		St. p.	Red Bluff.....	246	185	150.5	33.0	3.2	Frt.	30	160	1894	Port Jefferson, N. Y.....	Wilmington, Del.
200987		St. s.	Redfield, Jr.....	30	20	46.0	12.6	6.0	Pas.	2	40	1904	Sacramento, Calif.....	San Francisco, Calif.
207553		St. s.	Red Jacket.....	136	90	92.1	17.6	9.7	Frt.	4	85	1910	Oshkosh, Wis.....	Milwaukee, Wis.
221003	MCLF	St. s.	REDMAN.....	3,285	1,965	324.0	46.2	25.0	Frt.	42	1,600	1921	Tonawanda, N. Y.....	Albany, N. Y.
210442	LVFT	St. s.	RED MOUNTAIN.....	5,395	3,360	400.7	54.2	30.2	Frt.	45	3,000	1919	Port Jefferson, N. Y.....	Wilmington, Del.
111405	KRPW	St. s.	REDONDO.....	1,120	680	188.0	38.0	19.3	Pas.	22	900	1902	Pensacola, Fla.....	Pensacola, Fla.
162330		St. s.	Redondo.....	77	42	65.8	20.0	9.2	Pas.	6	350	1904	Toledo, Ohio.....	New York, N. Y.
76783		*St. p.	Red Wing.....	98	98	134.0	22.5	4.2	Pas.	18	300	1889	Hoquiam, Wash.....	Seattle, Wash.
214849	LQTR	St. s.	Redwood.....	1,793	1,045	226.4	41.8	23.1	Fsh.	31	100	1917	Winona, Minn.....	Cincinnati, Ohio.
203500		*St. p.	Reform.....	627	560	178.0	40.0	6.0	Pas.	17	375	1898	Bellingham, Wash.....	Seattle, Wash.
110987		St. s.	REFUGEE.....	33	23	54.2	15.0	6.9	For.	5	100	1892	Wood Island, Calif.....	San Francisco, Calif.
76198		St. s.	Regina II.....	79	48	62.0	18.0	5.6	Frt.	3	100	1884	Wilmington, Del.....	New York, N. Y.
110948		St. s.	Regis.....	91	45	76.5	19.5	8.6	Tow.	7	250	1891	New Haven, Conn.....	Do.
77456		St. s.	REOULUS.....	4,809	3,298	416.0	50.0	28.0	Frt.	20	1,700	1901	Camden, N. J.....	Savannah, Ga.
8926		St. s.	Reichert Bros.....	85	42	75.9	19.0	9.0	Tow.	5	150	1873	Cleveland, Ohio.....	Cleveland, Ohio.
219500	LWUQ	St. s.	Reindeer.....	164	101	94.5	24.8	12.0	Tow.	9	450	1920	Philadelphia, Pa.....	New York, N. Y.
111423		St. s.	Reliable.....	50	34	73.1	17.4	6.0	Pas.	6	120	1902	Eastport, Md.....	Annapolis, Md.
222050		St. s.	Reliable.....	89	60	77.4	21.9	8.6	Tow.	5	350	1917	Astoria, Oreg.....	Seattle, Wash.
86430		St. s.	RELIABLE NO. 1.....	62	28	70.0	18.0	8.0	Tow.	4	200	1898	West New Brighton, N. Y.....	New York, N. Y.
21961		St. s.	Reliance.....	93	70	90.0	22.5	7.5	Msc.	7	500	1870	Wilmington, Del.....	Albany, N. Y.
105091		St. s.	Reliance.....	75	37	84.0	18.0	8.0	Tow.	7	350	1881	Philadelphia, Pa.....	New York, N. Y.
110842		St. s.	Reliance.....	94	47	92.2	21.2	10.5	Tow.	6	250	1889	Camden, N. J.....	Norfolk, Va.
110878		St. s.	RELIANCE.....	150	23	96.0	20.3	10.0	Tow.	9	345	1890	Bonella, Calif.....	San Francisco, Calif.
111278		St. s.	Reliance.....	98	61	118.0	20.5	6.5	Pas.	10	266	1900	Dubuque, Iowa.....	Port Arthur, Tex.
200104		St. a.	Reliance.....	62	42	70.6	17.6	7.8	Tow.	4	100	1903	Portland, Oreg.....	Seattle, Wash.
204486		*St. p.	Reliance.....	201	171	120.0	25.6	4.6	Pas.	22	125	1907	Long Island City, N. Y.....	New York, N. Y.
													St. Michael, Alaska.....	St. Michael, Alaska.

- 1 Formerly st. s. (a) Anna Belle.
 (b) Anita.
 2 Formerly German st. s. R6jah.
 3 Formerly ga. y. Albermarla.
 4 Formerly st. s. Caroline Peace.
 5 Formerly st. s. Young America.
 6 Formerly st. p. John W. Allen.
 7 Formerly German st. s. Pommern.

- 1 Formerly st. s. Conimicut.
 2 Formerly st. s. Beezlake.
 3 Formerly st. p. Junista.
 4 Formerly st. s. J. P. Thomas
 5 Formerly st. s. John J. Albright.
 6 Formerly st. s. (a) Egbert Myers.
 (b) Genesta.

- (a) Gem.
 (b) S. O. Co. No. 11.
 (c) W. M. J. Peoples.
 (d) Gem.
 (e) Edward L. Fuller.
 (f) Stanley Barton.
 11 Formerly st. a.
 12 Formerly st. a. Anna.

MERCHANT STEAM VESSELS OF THE UNITED STATES—Continued.

Official No.	Signal letters.	Rig.	Name of vessel.	Gross tonnage.	Net tonnage.	Length.	Breadth.	Depth.	Service.	Crew.	Indicated horsepower.	When built.	Where built.	Home port (where permanent document issues).
						Feet.	Feet.	Feet.						
214117		*St. p.	Reliance.....	204	126	136.0	26.0	4.0	Tow.	17	339	1910	Elizabeth, Pa.	Pittsburgh, Pa.
217240		*St. p.	Reliance.....	95	95	110.3	26.5	4.7	Tow.	12	150	1918	Rumsey, Ky.	Evansville, Ind.
85227		St. s.	Relief.....	79	54	75.9	18.0	9.6	Tow.	7	150	1873	Chester, Pa.	Newark, N. J.
110655	KCBM	St. s.	Relief.....	210	8	112.0	22.5	12.6	Tow.	12	600	1884	Philadelphia, Pa.	San Francisco, Calif.
110706		St. s.	Relief.....	16	14	93.0	9.6	6.6	Frt.	3	50	1884	Camden, N. J.	Philadelphia, Pa.
110986		St. s.	Relief.....	242	113	128.7	23.0	12.1	Plt.	12	600	1891	Philadelphia, Pa.	Norfolk, Va.
203512		*St. p.	Relief.....	229	198	117.5	22.5	4.7	Pass.	11	150	1906	Bialook, Oreg.	Portland, Oreg.
203988	KWBH	St. s.	RELIEF.....	828	563	184.6	30.2	20.6	Wrk.	32	1,600	1907	Wilmington, Del.	New York, N. Y.
207224		*St. p.	Relief.....	49	49	91.0	23.4	3.0	Pass.	3	60	1910	Point Pleasant, W. Va.	Cincinnati, Ohio.
214263		*St. p.	Relief.....	44	37	64.0	15.6	3.0	Mso.	3	60	1916	Coquille, Oreg.	Marshfield, Oreg.
218189	LRJQ	St. s.	REMUS.....	4,744	2,931	376.9	53.1	26.9	Frt.	41	2,400	1919	Tacoma, Wash.	Tacoma, Wash.
126663		St. s.	Renovator.....	471	367	135.0	31.8	14.2	Ehr.	6	300	1890	Hoboken, N. J.	New York, N. Y.
210176		St. s.	RENOWN.....	4,154	2,099	373.0	52.0	25.0	Tnk.	20	1,760	1912	Lorain, Ohio.	Chicago, Ill.
111302		St. s.	RENSSELAER.....	4,472	3,411	454.0	50.0	24.0	Frt.	25	2,000	1000	Cleveland, Ohio.	Duluth, Minn.
206501		St. p.	RENSSELAER.....	2,690	1,796	317.3	42.5	12.5	Pass.	90	2,500	1000	Newburgh, N. Y.	New York, N. Y.
220136		St. s.	RENSSELAER.....	294	164	146.3	20.2	10.9	Frt.	3	400	1920	Long Island City, N. Y.	Do.
214028	LFQT	St. s.	REPUBLIC.....	4,159	2,609	345.1	49.1	25.1	Frt.	42	2,000	1907	Sunderland, England.	Do.
215452	LHON	St. s.	REPUBLIC.....	17,910	10,810	599.5	68.3	24.4	Frt.	305	7,500	1907	Belfast, Ireland.	Do.
219530	LVRC	St. s.	REPUBLIC.....	5,056	3,700	391.8	51.3	23.8	Tnk.	35	3,200	1920	Wilmington, Del.	Houston, Tex.
18759		St. s.	Rescue.....	32	16	59.5	15.6	6.0	Tow.	4	150	1873	Norfolk, Va.	Albany, N. Y.
110691		St. s.	Rescue.....	75	37	79.2	19.0	9.0	Tow.	7	250	1886	Camden, N. J.	Philadelphia, Pa.
120982		*St. p.	Rescue.....	81	81	120.0	20.0	3.0	Tow.	12	230	1894	Jeffersonville, Ind.	Pittsburgh, Pa.
10514		St. s.	Reserve.....	90	52	72.0	20.6	7.8	Mso.	6	280	1865	New York, N. Y.	New York, N. Y.
14308		St. s.	Reserve.....	225	140	149.0	25.5	6.7	Frt.	6	332	1864	Brooklyn, N. Y.	Do.
202921		St. s.	Resolute.....	63	45	89.0	17.0	6.5	Tow.	14	208	1906	Mobile, Ala.	Do.
205311	KWQF	St. s.	RESOLUTE.....	294	199	122.3	25.0	14.0	Tow.	13	600	1908	Camden, N. J.	Baltimore, Md.
206748		St. s.	Resolute.....	20	13	40.7	14.6	4.5	Frt.	1	70	1809	Milford, Del.	Philadelphia, Pa.
212370		St. s.	Resolute.....	60	40	108.0	31.6	3.2	Tow.	12	251	1914	Ashualet, Ky.	Pittsburgh, Pa.
214263	LDDP	*St. p.	RESOLUTE.....	483	219	135.0	30.0	16.0	Wrk.	19	900	1916	Ashabula, Ohio.	New York, N. Y.
110248		St. s.	Restless.....	53	28	75.9	10.0	6.0	Tow.	7	325	1875	New Orleans, La.	New Orleans, La.
200663		St. s.	Restless.....	475	291	140.0	30.5	12.5	Pass.	11	1,000	1904	Noank, Conn.	New London, Conn.
204562		St. s.	Restless.....	64	27	79.0	18.6	10.7	Tow.	6	200	1907	San Francisco, Calif.	San Francisco, Calif.
218780		St. s.	Restless.....	133	90	80.0	23.1	10.7	Tow.	4	600	1918	New Baltimore, N. Y.	Los Angeles, Calif.
136052		St. s.	Revere.....	153	76	102.0	21.6	9.0	Tow.	10	650	1899	Philadelphia, Pa.	New York, N. Y.
110883		St. s.	Reverio.....	92	53	112.1	16.7	8.7	Pass.	13	350	1890	Greenpoint, N. Y.	New Orleans, La.
213299		St. s.	Richard.....	71	71	90.0	18.6	4.3	Frt.	4	250	1915	Beardstown, Ill.	Peoria, Ill.
210354		St. s.	RICHARD FITZGERALD.....	167	110	82.0	22.0	12.0	Tow.	5	600	1912	Manitowoc, Wis.	Sandusky, Ohio.
110835	JBPL	St. s.	Richard Holyoke.....	191	90	115.6	24.3	11.8	Pass.	8	344	1877	Seabook, Wash.	Seattle, Wash.
110971	KLOF	St. s.	RICHARD P'CK.....	2,906	1,819	303.3	48.0	17.8	Pass.	81	2,906	1892	Wilmington, Del.	New London, Conn.
213078		*St. p.	Richard Roe.....	94	94	125.0	23.2	4.3	Pass.	9	137	1915	Jeffersonville, Ind.	Pittsburgh, Pa.
189389	LVCK	St. s.	RICHARD TRIMBLE.....	7,607	5,848	580.0	58.0	32.0	Frt.	21	1,850	1913	Lorain, Ohio.	Duluth, Minn.
216582		St. s.	Richard J. Barrett.....	176	29	95.5	24.7	12.2	Tow.	11	450	1919	Green Bay, Wis.	New York, N. Y.
218389		St. s.	RICHARD J. REISS.....	4,503	3,526	430.0	50.0	28.5	Frt.	33	1,700	1901	Cleveland, Ohio.	New York, Ohio.
222819	MFBV	St. s.	RICHARD V. LINDABURY.....	7,940	6,213	589.3	60.2	28.0	Frt.	34	2,200	1923	Lorain, Ohio.	Duluth, Minn.
126717		St. s.	Richland Star.....	2,051	1,711	298.0	41.0	21.0	Frt.	16	1,250	1891	West Bay City, Mich.	Pittsburgh, Pa.
95401		St. s.	Richmond.....	78	40	82.0	10.0	8.8	Tow.	6	125	1875	Philadelphia, Pa.	New York, N. Y.
111281	KPQH	St. s.	RICHMOND.....	401	196	135.0	37.5	15.7	Tow.	16	1,000	1899	do.	Pensacola, Fla.
150342		St. s.	RICHMOND.....	135	77	99.5	33.5	11.5	Tow.	6	750	1000	San Francisco, Calif.	San Francisco, Calif.
201896		St. s.	RICHMOND.....	99	49	88.5	18.0	11.0	Tow.	10	450	1891	Buffalo, N. Y.	Philadelphia, Pa.
211443	LDCI	St. s.	RICHMOND.....	2,006	1,364	231.6	46.0	18.2	Fer.	15	3,500	1905	Port Richmond, N. Y.	New York, N. Y.
110637		St. s.	RICHMOND.....	6,444	3,962	419.4	54.2	31.2	Tnk.	39	3,000	1913	Quincy, Mass.	San Francisco, Calif.
208095		St. s.	Ridgewood.....	85	29	58.0	17.5	7.4	Tow.	3	100	1891	Athens, N. Y.	Norfolk, Va.
218623	LSDW	St. s.	Rikers Island.....	48	59	71.9	18.3	7.7	Pass.	6	250	1910	West New Brighton, N. Y.	New York, N. Y.
219702	LVTM	St. s.	Ripogonus.....	2,369	1,379	267.0	42.1	25.8	Frt.	30	1,400	1919	Rockland, Me.	Belfast, Me.
110758		St. s.	RIPON.....	2,689	1,667	253.5	43.9	25.9	Frt.	41	1,600	1920	Manitowoc, Wis.	New York, N. Y.
208239	LBRT	St. s.	Ripple.....	36	18	48.0	10.2	5.2	Oya.	4	60	1887	South Norwalk, Conn.	Bridgeport, Conn.
216973	LRCH	St. s.	RIPPLE.....	244	114	114.3	22.5	11.6	Tow.	10	450	1910	Quincy, Mass.	New York, N. Y.
209372		*St. p.	RIPPLE.....	301	96	135.0	22.8	13.4	Frg.	24	450	1918	Superior, Wis.	Boston, Mass.
110065		St. s.	Risanco.....	89	89	121.0	24.0	3.5	Dgh.	3	195	1911	Clarington, Ohio.	Cincinnati, Ohio.
200584		*St. p.	Rival.....	26	13	66.0	14.5	5.8	Tow.	3	75	1869	Stockton, Calif.	San Francisco, Calif.
110065		St. p.	Rival.....	244	244	148.0	27.6	4.0	Tow.	14	80	1903	Marietta, Ohio.	Pittsburgh, Pa.
110974		St. s.	Riverside.....	67	45	75.3	20.0	5.9	Frt.	6	100	1892	Wilmington, Del.	New York, N. Y.
111098	KMNF	St. s.	RIVERSIDE.....	90	62	112.5	18.7	5.2	Pass.	8	110	1892	Buffalo, N. Y.	Cape Vincent, N. Y.
202856	KVFW	St. s.	RIVERSIDE.....	402	372	141.5	27.1	10.3	Frt.	11	450	1895	Chester, Pa.	Baltimore, Md.
219585	LVNS	St. s.	RIVERSIDE BRIDGE.....	300	204	118.1	25.0	8.7	Pass.	9	550	1006	Port Richmond, N. Y.	New York, N. Y.
219512	LVKO	St. s.	RIVERSIDE BRIDGE.....	3,545	2,174	324.0	46.2	25.0	Frt.	37	1,500	1920	Newark, N. J.	Newark, N. J.
111421		St. s.	ROANOKE.....	6,784	5,165	416.8	56.1	31.1	Tnk.	37	3,500	1920	Bath, Me.	New York, N. Y.
		St. s.	Rob.....	47	32	74.8	18.2	7.5	Pass.	8	125	1902	Bleightsburg, N. Y.	Albany, N. Y.

1 Formerly *st. p.
 2 Hecla.

3 Formerly st. s.
 4 Henry A. Crawford.

5 Formerly st. s.
 6 John D. Dalley.

7 Formerly st. s.
 8 Columbus.

9 Formerly German st. s. Walkure. (French prise.)

10 Formerly German st. s. President Grant.

11 Formerly German st. s. President Grant.

12 Formerly German st. s. President Grant.

13 Formerly st. s. Liberty Minquas.

14 Formerly st. s. Nabby O.

15 Formerly *st. p. Frita.

16 Formerly st. s. General Franz Sigel.

17 Formerly st. s. (a) Transit.

18 Formerly st. s. (b) John Lenox.

19 Formerly st. s. Sarah E. McWilliams.

20 Formerly st. s. (a) E. C. Baker.

21 Formerly st. s. (b) Thomas J. Scully.

22 Formerly *st. p. Vim.

23 Formerly st. s. Fort Howard.

24 Formerly st. s. George W. Peavey.

25 Formerly st. s. (a) City of Berlin.

26 Formerly st. s. (a) Charles A. Lusk.

27 Formerly st. s. (a) Hudson.

28 Formerly st. s. (b) Wm. T. Cox.

29 Formerly st. s. (a) Pier.

30 Formerly st. s. (b) U. S. S. Pier.

MERCHANT STEAM VESSELS OF THE UNITED STATES—Continued.

Official No.	Signal letters.	Rtg.	Name of vessel.	Gross tonnage.	Net tonnage.	Length.	Breadth.	Depth.	Service.	Crew.	Indicated horsepower.	When built.	Where built.	Home port (where permanent documents issued).
110742		St. s.	Roberts.....	48	24	75.5	18.2	6.5	Tow.	5	100	1887	San Francisco, Calif.	Newport, Oreg.
120807		St. s.	Robbins III.....	45	30	58.3	14.0	5.7	Fsh.	5	30	1890	Grand Haven, Mich.	Chicago, Ill.
80245		St. s.	Robert S.....	100	51	83.0	19.0	9.0	Tow.	5	200	1883	Perth Amboy, N. J.	New York, N. Y.
221941		St. s.	ROBERT FULTON.....	3,801	2,680	424.6	45.8	27.5	Frt.	30	2,000	1893	Wyandotte, Mich.	Duluth, Minn.
206288		St. p.	ROBERT FULTON.....	2,168	1,344	437.0	42.0	11.5	Gas.	65	3,850	1909	Camden, N. J.	New York, N. Y.
111129		St. p.	ROBERT GORDON.....	115	115	116.0	23.0	3.8	Tow.	5	212	1922	Paducah, Ky.	Evansville, Ind.
111644		St. p.	Robert Jenkins.....	95	95	132.0	22.0	4.4	Tow.	14	334	1893	Pittsburgh, Pa.	Pittsburgh, Pa.
216355	LKRV	St. s.	ROBERT JOHNSON.....	2,010	1,227	252.0	43.5	18.9	Frt.	30	1,200	1918	Toledo, Ohio.	Newport, Oreg.
111180		St. p.	Robert Kerr.....	718	408	176.1	35.4	5.9	Frt.	34	400	1938	Seattle, Wash.	Seward, Alaska.
219776	LWCG	St. s.	ROBERT LUCKENBACH.....	0,401	3,998	445.0	58.0	29.4	Frt.	4	3,500	1919	Machida Mura, Japan.	New York, N. Y.
202104		St. s.	ROBERT McAllister.....	74	50	65.2	19.0	8.0	Tow.	4	123	1905	New Baltimore, N. Y.	Bridgeport, Conn.
205579		St. p.	Robert Rhea.....	182	182	149.3	30.4	4.4	Gas.	33	194	1908	Marietta, Ohio.	New York, N. Y.
111208		St. s.	Robert Robinson.....	26	27	56.6	15.8	6.0	Tow.	4	150	1898	New Baltimore, N. Y.	Portland, Oreg.
215769		St. p.	Robert Young.....	349	292	130.5	20.1	6.2	Frt.	5	185	1917	Wenatchee, Wash.	New York, N. Y.
201011		St. s.	Robert A. Scott.....	50	34	75.0	18.8	8.0	Tow.	5	82	1904	New Baltimore, N. Y.	Albany, N. Y.
25290		St. p.	Robert A. Snyder.....	780	580	205.0	30.5	10.2	Gas.	23	450	1892	Brooklyn, N. Y.	Cleveland, Ohio.
203105		St. s.	ROBERT B. WALLACE.....	0,657	5,140	535.5	55.0	31.0	Frt.	22	1,760	1906	Superior, Wis.	New York, N. Y.
207299	LBKD	St. s.	Robert C. Clowry.....	532	235	122.3	33.3	15.1	Cbl.	33	1,000	1910	Toltenville, N. Y.	New York, N. Y.
110778		St. s.	Robert C. Wente.....	335	267	141.0	30.0	10.0	Frt.	14	500	1888	Gibraltar, Mich.	Detroit, Mich.
111468		St. s.	ROBERT E. CARR.....	30	10	74.0	15.0	5.5	Tow.	4	250	1903	Dubuque, Iowa.	St. Louis, Mo.
221603	MDFT	St. s.	ROBERT E. HOPKINS.....	6,024	4,117	424.4	58.2	32.9	Tnk.	36	3,000	1921	Chester, Pa.	New York, N. Y.
203555		St. s.	ROBERT E. JOHNSTON.....	22	15	43.8	12.8	5.0	Tow.	5	80	1906	Ferrysburg, Mich.	Chicago, Ill.
212708		St. s.	Rob't E. Lee.....	46	25	57.8	17.5	6.0	Tow.	6	40	1914	Andrews, S. C.	Georgetown, S. C.
110536		St. s.	Robert H. Cook.....	167	78	102.0	21.0	9.0	Tow.	0	350	1882	Buffalo, N. Y.	Albany, N. Y.
223113		St. p.	ROBT. H. ROMUNDER.....	90	90	100.0	20.5	3.5	Tow.	1	300	1923	Memphis, Tenn.	Memphis, Tenn.
211234		St. s.	ROBERT J. CLOSE.....	187	112	86.5	23.0	8.1	Mso.	3	100	1913	Superior, Wis.	Duluth, Minn.
95620		St. s.	Robert J. McGuire.....	42	21	64.5	17.0	7.3	Tow.	4	80	1880	Eddyville, N. Y.	New York, N. Y.
86662		St. s.	ROBERT J. PAISLEY.....	3,762	3,130	370.8	50.2	24.2	Frt.	24	1,000	1903	Toledo, Ohio.	Cleveland, Ohio.
212078		St. s.	ROBERT L. IRELAND.....	0,357	4,899	604.1	51.0	30.0	Frt.	25	1,600	1914	Lorain, Ohio.	Do.
213062		St. s.	Robert J. Stevens.....	165	92	83.2	29.2	9.8	Frt.	6	350	1915	West Brighton, N. Y.	New York, N. Y.
210257	LCMP	St. s.	ROBERT M. THOMPSON.....	2,461	1,590	217.0	43.7	20.5	Frt.	33	1,350	1912	Ecorse, Mich.	Ogdensburg, N. Y.
215529	LHSK	St. s.	Robert P. Clark.....	291	147	128.1	35.8	13.2	Tow.	16	1,000	1917	Orange, Tex.	Port Arthur, Tex.
111303		St. p.	Robert P. Gillham.....	158	158	149.5	31.5	4.3	Tow.	18	575	1901	Farkersburg, W. Va.	Cincinnati, Ohio.
110960		St. s.	ROBERT S. BRADLEY.....	121	60	83.0	20.0	10.4	Tow.	5	350	1892	Camden, N. J.	Boston, Mass.
215507		St. s.	Robert S. Parsons.....	202	137	103.2	29.3	10.6	Frt.	6	400	1916	Brooklyn, N. Y.	New York, N. Y.
216127		St. p.	Robt. T. Graham.....	46	46	64.5	22.0	4.0	Fer.	2	50	1918	Madison, Ind.	Evansville, Ind.
111163		St. s.	ROBERT W. WILMOT.....	407	277	132.4	28.0	10.0	Tow.	10	2,000	1897	West Bay City, Mich.	New Orleans, La.
112111		St. s.	Robert and Edwin.....	27	13	56.5	14.4	7.1	Fsh.	0	60	1899	East Boothbay, Me.	Gloucester, Mass.
111294		St. s.	ROBERT W. E. DUNSEN.....	4,173	2,815	439.0	60.2	21.3	Frt.	25	1,750	1900	Chicago, Ill.	Duluth, Minn.
219473	LVHG	St. s.	ROBIN ADAIR.....	0,895	4,707	424.8	55.2	23.0	Frt.	38	3,000	1919	Seattle, Wash.	New York, N. Y.
219569	LVND	St. s.	ROBIN GOODFELLOW.....	6,835	4,260	424.8	55.2	23.0	Frt.	40	3,000	1920do.....	San Francisco, Calif.
219511	LVKB	St. s.	ROBIN GRAY.....	6,890	4,267	424.8	55.2	23.0	Frt.	33	3,000	1920do.....	Do.
219430	LVFR	St. s.	ROBIN HOOD.....	0,837	4,263	424.8	55.2	23.9	Frt.	39	3,000	1919do.....	Do.
95951		St. s.	Rocho Harbor.....	87	59	60.4	15.0	6.1	Frt.	5	75	1888	Tacoma, Wash.	Pt. Townsend, Wash.
110879		St. s.	Rochester.....	118	69	90.0	22.2	9.8	Tow.	5	400	1890	Philadelphia, Pa.	New York, N. Y.
155453		St. s.	ROCHESTER.....	76	44	74.2	17.9	8.0	Tow.	3	80	1902	Ashtabula, Ohio.	Buffalo, N. Y.
202712		St. s.	ROCHESTER.....	1,338	910	194.2	39.6	16.8	Fer.	8	1,500	1905	Newburgh, N. Y.	New York, N. Y.
219491		St. s.	ROCHESTER.....	173	87	94.3	25.2	12.2	Tow.	8	700	1919	New York, N. Y.	Do.
220133	LWQR	St. s.	ROCHESTER.....	6,836	4,221	435.6	50.2	33.6	Tnk.	33	3,500	1920	Sparrows Point, Md.	Do.
110389		St. p.	Rockaway.....	520	361	150.0	32.0	10.6	Fer.	4	300	1879	Wilmington, Del.	Norfolk, Va.
218966	LSRF	St. s.	ROCKAWAY PARK.....	4,763	2,925	377.0	52.0	20.8	Frt.	39	2,500	1919	Shooters Island, N. Y.	New York, N. Y.
111354		St. s.	ROCKET.....	39	27	62.4	15.0	7.0	Fsh.	0	35	1901	Buffalo, N. Y.	Detroit, Mich.
105552		St. p.	Rock Island.....	149	149	100.0	29.0	5.0	Gas.	4	290	1875	Clinton, Iowa.	Memphis, Tenn.
218427	LRTN	St. s.	ROCK ISLAND.....	2,960	1,760	300.0	44.1	22.9	Frt.	35	1,650	1919	Wilmington, Del.	Wilmington, Del.
110767		St. p.	Rockland.....	393	304	129.4	31.7	9.7	Fer.	5	583	1888	Athens, N. Y.	New York, N. Y.
220137		St. s.	ROCKLAND.....	294	104	146.3	20.2	10.9	Frt.	3	400	1920	Long Island City, N. Y.	Do.
219517	LVKJ	St. s.	ROCKPORT.....	5,401	3,304	400.7	54.2	30.2	Frt.	45	3,000	1920	Pensacola, Fla.	Pensacola, Fla.
213179		St. s.	Rodoma.....	50	24	68.0	17.7	5.4	Tow.	5	100	1915	Bellingham, Wash.	Seattle, Wash.
206246		St. s.	ROGER WILLIAMS.....	149	101	108.0	25.9	10.0	Tow.	8	650	1903	Athens, N. Y.	New York, N. Y.
216353		St. s.	ROGER C. SULLIVAN.....	178	122	105.5	24.4	12.1	Tow.	10	550	1918	Athens, N. Y.	Do.
208916	LCBN	St. s.	ROBIN F. MASON.....	323	145	155.0	23.1	12.0	Fsh.	32	600	1911	Essex, Mass.	New London, Conn.
220700	MBTR	St. s.	ROMAONE.....	2,283	1,429	221.0	43.7	22.2	Frt.	35	1,200	1920	Cleveland, Ohio.	Detroit, Mich.
05632		St. s.	ROMAN.....	23	11	50.6	15.2	5.8	Tow.	5	100	1881	Philadelphia, Pa.	Wilmington, Del.
218003	LRRD	St. s.	ROMULUS.....	5,104	3,748	391.8	51.3	28.8	Tnk.	36	2,700	1919	Wilmington, Del.	Do.
110493	LOWC	St. s.	RONALD G. KEALER.....	120	60	101.0	22.0	9.6	Fer.	0	350	1881	Fly Mountain, N. Y.	New York, N. Y.
222670		St. s.	Ronda.....	39	22	58.9	18.8	4.0	Frt.	2	50	1922	Oig Harbor, Wash.	Tacoma, Wash.
221647		St. p.	ROOSEVOLT.....	197	134	95.8	29.2	9.2	Fer.	3	120	1921	North Bend, Oreg.	Marshfield, Oreg.
203203		St. s.	ROOSEVELT.....	148	100	114.1	21.6	6.9	Frt.	6	125	1908	Millford, Del.	Burlington, Vt.
202129	RTWC	St. s.	ROOSEVELT.....	619	421	182.0	35.5	10.2	Tow.	15	900	1905	Verona, Mo.	Seattle, Wash.
111464		St. s.	ROQUE.....	30	20	67.7	14.0	6.0	Paa.	4	70	1902	Boston, Mass.	Bath, Me.

1 Formerly st. s. Frank Edward.

2 Formerly st. s. Gov. Flower.

3 Formerly st. s. Lake Sobago.

4 Formerly st. s. Eastern Merchant.

5 Formerly st. s. Joel D. Smith.

6 Formerly st. p. Nespelem.

7 Formerly st. p. Ulster.

8 Formerly st. s. E. J. Earling.

9 Formerly st. s. (a) Henry R. Heath.

(b) B. B. Odell, jr.

10 Formerly st. s. (a) Geo. L. Craig.

(b) Robert R. Paisley.

11 Formerly st. s. Harry Lynn.

12 Formerly st. s. Oliver H. Perry.

13 Formerly st. s. Foreman.

14 Formerly st. p. (a) Augusta.

(b) T. J. Robinson

15 Formerly st. p. Henry V. Lesley.

16 Formerly st. s. Resolute.

17 Formerly st. s. (a) J. C. Ritchie.

(b) Bayville.

MERCHANT STEAM VESSELS OF THE UNITED STATES—Continued.

Official No.	Signal letters.	Rig.	Name of vessel.	Gross tonnage.	Net tonnage.	Length.	Breadth.	Depth.	Service.	Crew.	Indicated horsepower.	When built.	Where built.	Home port (where permanent document issues).
111448	KBGJ	St. s.	Rosalie.....	299	105	112.0	30.6	6.6	Frt.	8	150	1903	Noank, Conn.	New York, N. Y.
106692		St. s.	Rosalie Keller.....	99	49	78.2	18.5	9.6	Tow.	13	300	1889	Gloucester, Mass.	Albany, N. Y.
217056		St. s.	Rosalie M.....	7	7	40.1	10.0	3.6	Pass.	2	30	1918	Vicksburg, Miss.	Baton Rouge, La.
211634	LDQK	St. s.	Rosalie Mahony.....	953	527	201.1	41.0	14.7	Frt.	22	650	1913	Honolulu, Wash.	San Francisco, Calif.
130456		St. s.	Rose.....	74	37	88.0	19.0	9.0	Tow.	8	150	1889	Wilmington, Del.	Philadelphia, Pa.
201962		St. s.	Rose A.....	52	36	59.3	18.3	7.4	Tow.	6	150	1905	Brooklyn, N. Y.	New London, Conn.
111390		*St. p.	Roseada.....	15	14	57.0	14.7	3.3	Pass.	4	30	1901	Kissimmee, Fla.	Tampa, Fla.
110688		St. s.	Rosebank.....	37	15	60.6	15.6	6.2	Tow.	5	90	1885	Burlington, Vt.	New York, N. Y.
27637	KOTR	St. s.	ROSE CITY.....	3,468	2,154	336.2	43.2	22.3	Pass.	68	2,250	1890	Chester, Pa.	San Francisco, Calif.
111453	KBHV	St. s.	ROSELLE.....	220	149	98.0	24.5	13.8	Tow.	9	500	1908	Philadelphia, Pa.	New York, N. Y.
130532		St. s.	Rose McNeill.....	85	42	75.0	19.7	9.0	Tow.	5	300	1891	Tottenville, N. Y.	Albany, N. Y.
209522		St. p.	ROSE STANDISH.....	993	504	205.4	34.5	11.4	Pass.	20	1,600	1912	Wilmington, Del.	Boston, Mass.
209202		St. s.	Rosie K.....	8	6	30.5	8.0	3.8	Fsh.	3	10	1909	Manitowoc, Wis.	Milwaukee, Wis.
217121	LNKQ	St. s.	Roseway.....	479	323	142.1	29.6	11.8	Frt.	14	550	1918	Essex, Mass.	Boston, Mass.
211702		St. s.	ROSS CODDINGTON.....	41	28	55.4	15.1	7.0	Tow.	3	200	1913	Buffalo, N. Y.	Buffalo, N. Y.
106652		*St. p.	Rotarian.....	307	196	146.8	41.9	9.0	Pass.	10	385	1889	Sandusky, Ohio.	Duluth, Minn.
218452	LSJG	St. s.	ROTARIAN.....	473	264	132.0	29.0	8.4	Frt.	18	500	1919	Galveston, Tex.	Galveston, Tex.
220444	MBFV	St. s.	ROTARIAN.....	4,747	2,925	380.3	53.1	27.0	Frt.	36	2,500	1920	Tacoma, Wash.	Bridgeport, Conn.
110733		St. s.	Roumania.....	1,837	1,441	273.5	39.5	21.1	Frt.	24	1,000	1887	West Bay City, Mich.	Wilmington, Del.
129718	LGWJ	St. s.	Rowo.....	476	394	142.8	30.0	10.6	Pass.	13	360	1888	Manitowoc, Wis.	New Haven, Conn.
201571		*St. p.	Rowena.....	187	187	147.7	25.1	5.0	Pass.	21	210	1904	Burnside, Ky.	Louisville, Ky.
222749	MDWT	St. y.	ROWENA.....	345	129	135.6	22.0	12.7	Yot.	8	500	1918	Fort Williams, Canada.	New York, N. Y.
202074		St. s.	Rowena.....	69	47	96.0	16.8	6.8	Pass.	4	150	1906	Detroit, Mich.	Buffalo, N. Y.
111311		St. s.	ROWENA.....	35	24	56.6	14.4	6.6	Fsh.	3	28	1900	Forysburg, Mich.	Cleveland, Ohio.
205110		St. s.	Rowland H. Wilcox.....	247	119	132.0	22.3	10.7	Frt.	30	450	1911	Noank, Conn.	New London, Conn.
200436	KBRM	St. y.	ROXANA.....	132	74	112.2	17.0	4.5	Yot.	10	400	1903	Racine, Wis.	Washington, D. C.
111305		St. s.	Royal.....	22	14	42.9	14.2	6.5	Tow.	2	50	1800	Long Island City, N. Y.	New York, N. Y.
208113		St. s.	Royal.....	27	21	52.8	15.4	6.0	Fsh.	2	89	1910	Erle, Pa.	Cleveland, Ohio.
214581	LONF	St. s.	ROYAL ARROW.....	7,794	4,800	467.6	62.7	32.0	Tnk.	39	3,200	1918	Camden, N. J.	New York, N. Y.
145897	KRFT	St. s.	ROYAL ROOBER.....	220	149	103.0	23.0	12.3	Tow.	10	500	1901	Philadelphia, Pa.	Do.
200160		*St. p.	Ruby.....	49	49	77.0	16.9	3.3	Tow.	11	40	1883	St. Louis, Mo.	New Orleans, La.
210550	LCNW	St. s.	Ruby Marie.....	2,561	1,596	247.0	43.7	26.5	Frt.	36	1,350	1912	Ecorse, Mich.	Ogdensburg, N. Y.
201738		St. s.	Ruby Marie.....	11	7	39.3	11.6	3.0	Fsh.	1	40	1907	Everett, Wash.	Tacoma, Wash.
136701		St. s.	Rudolph.....	200	136	118.7	27.8	9.1	Frt.	4	250	1893	Astoria, N. Y.	New York, N. Y.
221729		St. s.	RUDOLPH BLANKENBURG.....	292	199	123.3	28.4	11.4	Frd.	12	800	1921	Elizabethport, N. J.	Philadelphia, Pa.
111407		St. s.	Rudolph Brothers.....	123	83	98.5	26.9	8.3	Tow.	6	193	1902	Athens, N. Y.	New York, N. Y.
110759		St. s.	Ruel Rowe.....	211	133	102.5	21.2	7.2	Frt.	5	140	1887	Stratford, Conn.	Do.
203088		St. s.	RUFUS P. RANNEY.....	4,797	3,605	425.0	52.0	28.0	Frt.	21	1,600	1908	Superior, Wis.	Cleveland, Ohio.
211774	LDHJ	St. s.	Rush.....	459	254	163.0	25.0	14.2	Fsh.	20	600	1885	Port Blakely, Wash.	Seattle, Wash.
219614	LVRE	St. s.	RUSHVILLE.....	2,559	1,580	251.0	43.0	25.8	Frt.	24	1,800	1920	Toledo, Ohio.	Toledo, Ohio.
207750		*St. p.	Russell.....	75	75	99.0	31.6	3.0	Fer.	2	150	1910	Jeffersonville, Ind.	Louisville, Ky.
233814		St. s.	Russell 18.....	104	71	77.9	23.1	9.0	Tow.	6	350	1921	Tottenville, N. Y.	New York, N. Y.
203307		St. s.	Russell Stevenson.....	28	20	53.0	12.0	5.0	Tow.	3	30	1906	Cedarville, Mich.	Milwaukee, Wis.
218126		St. s.	Rustler.....	12	8	41.8	11.3	3.3	Tow.	8	20	1912	International Falls, Minn.	Duluth, Minn.
111465		St. s.	RUTH.....	35	24	64.2	15.4	5.4	Fsh.	1	96	1903	Buffalo, N. Y.	Erle, Pa.
206747		St. o.	RUTH.....	75	75	88.0	35.2	5.0	Fer.	5	70	1909	Dubuque, Iowa.	New Orleans, La.
207340		St. s.	RUTH.....	14	9	45.0	13.0	4.0	Fsh.	5	35	1899	Marine City, Mich.	Cleveland, Ohio.
207775	LBFS	St. s.	Ruth.....	3,102	2,423	313.6	46.1	22.1	Frt.	34	1,200	1910	Newport News, Va.	New York, N. Y.
210588		*St. p.	Ruth.....	83	83	100.0	20.0	4.3	Drg.	5	40	1912	St. Louis, Mo.	St. Louis, Mo.
221701		St. s.	Ruth.....	9	6	37.3	9.4	4.8	Msc.	1	14	1919	Portsmouth, Va.	Port Amboy, N. J.
213345		St. s.	Ruth R.....	13	11	37.0	11.3	3.8	Fsh.	2	10	1915	Nashbury, Mich.	Marquette, Mich.
220940	MOHJ	St. s.	RUTH ALEXANDER.....	8,135	4,988	430.1	60.0	20.2	Pass.	143	5,000	1913	Hamburg, Germany.	San Francisco, Calif.
108400		*St. p.	Ruth Ann.....	71	71	90.8	27.0	3.0	Pass.	7	50	1895	Wilmington, Ohio.	Pittsburgh, Pa.
111181		St. s.	Ruth B. Lute.....	148	91	95.0	21.8	7.6	Frt.	6	125	1898	Wilmington, Del.	Providence, R. I.
111415		St. s.	Ryba.....	32	14	66.0	16.0	6.3	Tow.	4	200	1902	Alameda, Calif.	Seattle, Wash.
220052	LWNS	St. a.	Ryder Handy.....	1,343	750	235.0	43.0	17.7	Frt.	28	1,000	1920	North Bend, Oreg.	San Francisco, Calif.
S.														
218630	LSFJ	St. s.	S. B. HUNT.....	6,840	4,208	429.3	59.2	31.4	Tnk.	37	2,800	1910	Chester, Pa.	New York, N. Y.
107738		St. s.	S. B. WAY.....	3,682	2,778	346.0	48.2	24.0	Frt.	27	630	1902	Chicago, Ill.	Cleveland, Ohio.
118710		St. s.	S. C. Hart.....	63	43	73.7	18.0	8.4	Tow.	3	160	1896	Baltimore, Md.	Boston, Mass.
116999		St. s.	S. D. Combes.....	86	58	73.7	25.4	6.7	Tow.	6	60	1900	East Rookaway, N. Y.	New York, N. Y.

1 Formerly st. s. (a) A. W. Chesterton.

(b) Dresden.

1 Formerly st. s. Newport.

1 Formerly st. s. Rescue.

(a) st. s. Yumuri.

(b) U. S. S. Badger.

(c) U. S. Q. M. C. Lawton.

(a) New York Central Ltg. Co. No. 19.

(b) Formerly st. s. (c) New York Central No. 19.

(c) Catherine T.

6 Formerly (a) St. s. Colonel Ward.

(b) British st. s. Col. Roosevelt.

1 Formerly st. s. A. Wehrlo, jr.

1 Formerly st. s. (a) Yule.

(b) Nicaragua.

1 Formerly st. s. Fannie C. Hart.

10 Formerly French mine sweeper Blautzen.

1 Formerly st. s. Texas.

1 Formerly U. S. Eng. *st. p. Ruby.

11 Formerly st. s. (a) Edward.

(b) Roschud.

11 Formerly U. S. It. C. Rush.

11 Formerly *st. p. Peerless.

11 Formerly U. S. N. st. s. Sierra.

(a) German st. s. Sierra Cordoba.

(b) Peruvian st. s. Callao.

(c) st. s. Callao.

11 Formerly *st. p. Ironton.

(a) A. O. Brewer.

11 Formerly st. s. (b) Sargent.

(c) B. B. Niehaber.

MERCHANT STEAM VESSELS OF THE UNITED STATES—Continued.

Official No.	Signal letters.	Rig.	Name of vessel.	Gross tonnage.	Net tonnage.	Length.	Breadth.	Depth.	Service.	Crew.	Indicated horsepower.	When built.	Where built.	Home port (where permanent document issues).
145656		St. s.	S. E. Teague	18	12	56.0	16.6	4.4	Pas.	5	56	1893	Point Washington, Fla.	Jacksonville, Fla.
81038		St. s.	S. E. Vaughan	70	35	74.5	18.5	8.0	Tow.	4	300	1884	Boston, Mass.	New York, N. Y.
204049		St. p.	S. G. Simpson	267	168	116.4	26.3	6.1	Pas.	12	350	1907	Tacoma, Wash.	Tacoma, Wash.
209036		St. s.	S. H. EDWARDS	179	122	88.9	22.8	11.8	Tow.	8	425	1911	Port Richmond, N. Y.	New York, N. Y.
90445		St. s.	S. H. ROBBINS	4,909	3,617	444.0	50.0	24.6	Frt.	22	1,300	1890	Lorain, Ohio	Cleveland, Ohio
117212		St. p.	S. J. Phillips	77	49	79.3	18.6	4.3	Frt.	3	60	1902	New Bern, N. C.	New Bern, N. C.
116643		St. s.	S. L. Clark	125	89	91.0	17.7	9.8	Cnl.	4	90	1894	Phoenix, N. Y.	New York, N. Y.
115625		St. s.	S. L. Crosby	103	51	90.8	22.5	9.0	Tow.	8	350	1883	Philadelphia, Pa.	Albany, N. Y.
216019	LJRW	St. s.	S. M. SPALDING	7,175	4,361	435.0	56.0	32.0	Tnk.	39	2,600	1918	San Francisco, Calif.	Los Angeles, Calif.
115722		St. s.	S. M. Stephenson	546	426	166.2	53.2	12.0	Frt.	14	400	1890	Manitowoc, Wis.	Detroit, Mich.
116478	KSGH	St. s.	S. O. Co. No. 12	158	107	90.0	20.5	11.0	Tow.	9	1,000	1903	Camden, N. J.	Baltimore, Md.
70409		St. s.	S. O. Dixon	29	14	52.7	15.4	7.0	Tow.	3	200	1892	Manitowoc, Wis.	New York, N. Y.
215006	LHBQ	St. s.	S. S. Premise	61	42	70.0	16.0	7.0	Tow.	4	280	1878	Pittsburgh, Pa.	Memphis, Tenn.
115554		St. p.	S. V. HARKNESS	6,899	5,263	419.4	57.2	29.8	Tnk.	32	3,675	1917	Seattle, Wash.	New York, N. Y.
220941	MGCK	St. p.	S. W. Smith	320	278	119.5	40.8	8.5	Fer.	5	147	1877	Baltimore, Md.	Baltimore, Md.
205624		St. s.	S. O. T. DODD	7,054	4,374	425.0	57.2	33.1	Tnk.	35	3,000	1920	Oakland, Calif.	San Francisco, Calif.
216033		St. s.	Sabina	131	89	88.4	20.5	9.1	Tow.	5	150	1906	Tottenville, N. Y.	New York, N. Y.
205213	LJSD	St. s.	SABINE SUN	6,728	4,083	429.3	59.2	31.4	Tnk.	37	2,800	1918	Chester, Pa.	Philadelphia, Pa.
218186		St. s.	Sabino	24	9	45.2	15.3	6.4	Frt.	2	75	1908	East Boothbay, Me.	Bath, Me.
217439	LRJN	St. s.	SABOTAWAN	4,834	3,045	396.8	52.2	27.4	Frt.	50	2,600	1919	Arlington, N. Y.	New York, N. Y.
217328	LPKQ	St. s.	SACADAGA	4,967	2,944	390.0	54.2	27.6	Frt.	52	2,600	1918	Hog Island, Pa.	Philadelphia, Pa.
217365	LPDF	St. s.	SACCARAPPA	4,965	2,952	390.0	54.2	27.6	Frt.	52	2,600	1918	do	Do.
116267	LPFR	St. s.	SAC CITY	5,735	3,445	390.0	54.2	27.6	Frt.	65	2,600	1918	do	Do.
116994		St. s.	Sachem	739	542	187.0	33.5	12.8	Frt.	12	323	1859	Grand Haven, Mich.	Detroit, Mich.
117173		St. s.	SACHEM	195	132	110.3	24.0	10.0	Tow.	9	500	1900	Baltimore, Md.	Hartford, Conn.
204106	LDMH	St. y.	SACHEM	41	23	54.0	14.9	7.7	Tow.	2	60	1902	Fairhaven, Wash.	Pt. Townsend, Wash.
217693	LQFV	St. s.	SACHM	217	123	143.3	23.6	12.5	Yot.	18	1,200	1902	Wilmington, Del.	New York, N. Y.
116692		St. s.	SACO	100	70	71.8	20.1	10.5	Tow.	4	70	1907	Buffalo, N. Y.	Buffalo, N. Y.
130118		St. s.	SACRAMENTO	5,106	3,087	390.0	54.2	27.6	Frt.	40	2,600	1919	Hog Island, Pa.	Philadelphia, Pa.
212820		St. p.	SACRAMENTO	2,380	1,903	308.2	42.6	21.2	Frt.	20	1,200	1895	West Bay City, Mich.	Duluth, Minn.
215639	LJPF	St. p.	SACRAMENTO	2,254	1,378	208.0	42.4	18.8	Fer.	18	1,400	1877	San Francisco, Calif.	San Francisco, Calif.
117213		St. s.	SADLE	760	657	178.0	40.5	7.6	Frt.	29	800	1914	do	Do.
200705		St. s.	SADLE ROSS	4,856	3,595	380.0	53.2	27.5	Frt.	43	2,100	1918	Seattle, Wash.	New York, N. Y.
115935		St. s.	SADLE E. ELLIS	25	17	65.0	15.3	6.0	Tow.	5	125	1902	Soranton, Miss.	Jacksonville, Fla.
117843	LDKQ	St. y.	SALMO	49	27	60.5	18.6	7.7	Tow.	3	180	1904	Boston, Mass.	Boston, Mass.
116821	LDV	St. s.	SALMO	303	206	164.5	23.6	12.8	Yot.	4	150	1879	Tottenville, N. Y.	New York, N. Y.
117031		St. s.	SAGAHOO	134	91	85.6	22.2	8.3	Frt.	7	130	1903	Jersey City, N. J.	Do.
150166	LQJK	St. s.	SAGINOR	6,223	3,849	420.5	54.2	31.4	Frt.	44	3,000	1918	Bath, Me.	Perth Amboy, N. J.
217619	LQKT	St. s.	SAGINOR	58	32	82.0	20.2	8.0	Msc.	5	100	1898	do	New York, N. Y.
216845	LMSD	St. s.	SAGINOR	173	62	114.0	25.0	12.0	Frt.	5	250	1900	Fall River, Mass.	Providence, R. I.
127475		St. s.	SAGINOR	142	96	115.4	25.6	6.8	Frt.	6	140	1879	Greenpoint, N. Y.	Perth Amboy, N. J.
204673	LBFK	St. s.	SAGINOR	5,113	3,101	390.0	54.2	27.6	Frt.	35	2,500	1919	Hog Island, Pa.	Philadelphia, Pa.
217501	LPQT	St. s.	SAGINOR	2,431	1,417	264.0	42.2	21.9	Frt.	28	1,200	1918	Mariners Harbor, N. Y.	New York, N. Y.
217692	LQPT	St. s.	SAGINAW	15	11	36.0	12.7	5.8	Tow.	3	80	1900	Buffalo, N. Y.	Buffalo, N. Y.
222451		St. p.	SAGUACHE	896	498	191.4	39.1	14.2	Frt.	26	750	1907	Hoquiam, Wash.	San Francisco, Calif.
96534	LVNB	St. s.	SAGUACHE	5,021	3,040	390.0	54.2	27.6	Frt.	45	2,500	1919	Hog Island, Pa.	Philadelphia, Pa.
218567	LRMK	St. s.	SANALE	5,593	3,422	390.0	54.2	27.6	Frt.	40	2,500	1919	do	Do.
218242	LQJH	St. s.	SANALE	67	57	64.2	26.4	4.4	Pas.	3	90	1922	Memphis, Tenn.	St. Louis, Mo.
214443		St. s.	St. Andrews	240	141	113.6	27.2	8.9	Fsh.	11	300	1901	South Portland, Me.	New York, N. Y.
202390		St. p.	St. ANTHONY	4,839	2,994	370.9	53.1	27.0	Frt.	31	2,500	1920	Tacoma, Wash.	Tacoma, Wash.
136606		St. s.	St. AUGUSTINE	3,283	2,000	324.0	46.2	25.0	Frt.	37	1,600	1919	Newark, N. J.	Newark, N. J.
220657	MCHE	St. s.	St. CHARLES	1,671	1,020	280.9	34.1	22.9	Frt.	35	1,009	1884	Liverpool, England	New York, N. Y.
222635		St. s.	St. GEORGE	48	28	85.0	19.0	4.0	Tow.	12	40	1905	Dubuque, Iowa	New Orleans, La.
202172		St. s.	St. HILDA	37	25	58.1	16.0	6.5	Tow.	5	100	1897	Tottenville, N. Y.	New York, N. Y.
215633		St. p.	St. HELIERS	458	9	135.4	29.0	13.6	Tow.	22	1,200	1919	Port Glasgow, Scotland	Los Angeles, Calif.
201083		St. s.	St. JOHN	462	262	169.9	30.4	11.4	Drg.	13	750	1902	Renfrew, Scotland	New York, N. Y.
218235	LRMB	St. s.	St. JOHN	19	12	49.5	12.0	5.5	Pas.	7	75	1905	Madisonville, La.	New Orleans, La.
201823		St. s.	St. JOHN	1,098	667	250.0	38.0	12.5	Pas.	28	1,500	1878	Wilmington, Del.	Washington, D. C.
116755		St. s.	St. JOHNS	81	33	80.0	20.0	8.5	Tow.	9	15	1904	Jacksonville, Fla.	Jacksonville, Fla.
116755		St. p.	St. JOHNS COUNTY	3,256	1,983	321.0	46.2	25.0	Frt.	34	1,600	1919	Newark, N. J.	Newark, N. J.
221137		St. s.	St. JOSEPH	69	43	96.0	22.5	4.5	Pas.	9	50	1898	St. Michael, Alaska	Seward, Alaska
116816		St. s.	St. LOUIS	779	530	200.0	46.0	15.2	Fer.	7	1,800	1876	Philadelphia, Pa.	New York, N. Y.
222632		St. p.	St. LOUIS	767	410	200.0	40.0	7.9	Tow.	32	1,800	1921	Point Pleasant, W. Va.	New Orleans, La.
90370	MDVB	St. s.	St. MICHAEL	718	409	176.1	35.4	5.9	Pas.	20	700	1898	Seattle, Wash.	St. Michael, Alaska
		St. s.	St. MICHAEL	1,415	824	228.2	35.1	18.6	Pas.	27	1,200	1892	Philadelphia, Pa.	New York, N. Y.
		St. s.	St. Patrick	45	30	60.9	17.1	7.7	Tow.	4	60	1872	Brooklyn, N. Y.	Do.

1 Formerly st. s. Try Me.

2 Formerly st. s. Wesley A. Gove.

3 Formerly st. s. B. Q. Brown.

4 Formerly st. s. Henry W. Oliver.

5 Formerly st. s. J. B. O'Brien.

6 Formerly st. s. J. Adda L. Gowndas.

7 Formerly st. s. Tourist.

8 Formerly st. y. Celt.

9 Formerly st. s. John Kelderhouse.

10 Formerly st. p. Newark.

11 Formerly (st. s. Nokomis.

12 U. S. S. Nokomis.

13 Formerly st. s. Port Chester.

14 Formerly st. s. Col. John N. Partridge.

15 Formerly st. s. Henry C. Eaton.

16 British st. s. Lanfrane.

17 Formerly (British st. s. Olympia.

18 Mexican st. s. Plan de Guadalupe.

19 Formerly st. p. Potosi.

20 Formerly st. s. Edith.

21 Formerly British st. s. St. Heliers.

22 (a) Undocumented American st. s.

23 Formerly (b) Cuba st. s. Antinojenes Mendez.

24 Cuban st. s. Estrada Palma.

25 Formerly st. s. Missisquoi.

† Steel.

MERCHANT STEAM VESSELS OF THE UNITED STATES—Continued.

Official No.	Signal letters.	Rig.	Name of vessel.	Gross tonnage.	Net tonnage.	Length.	Breadth.	Depth.	Service.	Crew.	Indicated horsepower.	When built.	Where built.	Home port (where permanent document issues).
200094		St. p.	St. Paul	832	832	276.6	65.0	6.4	Fer.	62	825	1903	Dubuque, Iowa	St. Louis, Mo.
207582		St. s.	St. CLAIR	870	507	181.0	50.0	14.9	Fer.	25	2,000	1910	Toledo, Ohio	Toledo, Mich.
223693		St. s.	SAINTE IONACE	429	148	172.5	28.0	10.7	Fer.	19	350	1919	Milwaukee, Wis.	Do.
210944		St. s.	SAINTE MARIE	2,883	1,620	250.0	62.2	21.7	Fer.	27	2,500	1913	Toledo, Ohio	Grand Haven, Mich.
219991	LW MF	St. s.	SALAAM	5,990	3,709	400.7	54.2	30.4	Fer.	46	3,000	1920	Harriman, Pa.	Philadelphia, Pa.
211806		St. s.	SALEM	774	528	142.6	38.1	14.6	Fer.	7	700	1913	Wilmington, Del.	Do.
220256	LW TK	St. s.	SALINA	7,311	4,655	425.8	57.0	33.1	Tnk.	35	2,800	1920	Oakland, Calif.	San Francisco, Calif.
107539	KP VO	St. s.	SALISBURY	284	164	128.9	25.0	12.6	Fer.	9	1,200	1900	Camden, N. J.	Cape Charles, Va.
116315		St. s.	Salle	25	12	56.5	14.5	6.5	Tow.	3	16	1890	Baltimore, Md.	Norfolk, Va.
208954		St. p.	Salle Marmet	129	129	142.8	28.0	4.0	Tow.	15	400	1911	Marletta, Ohio	Cincinnati, Ohio.
217013	LN FO	St. s.	Salmon	3,020	1,765	272.8	46.1	24.1	Fer.	48	1,400	1918	Astoria, Oreg.	Astoria, Oreg.
203926	KV TH	St. s.	Salutation	184	125	107.5	22.5	11.0	Tow.	9	500	1907	Camden, N. J.	New York, N. Y.
25254	KB ND	St. s.	Salvager	141	71	125.6	20.6	10.0	Mso.	5	500	1883	Chester, Pa.	Do.
218349	LR QN	St. s.	SALVATION LASS	4,985	3,057	330.0	54.2	27.0	Fer.	43	2,500	1919	Hog Island, Pa.	Philadelphia, Pa.
200071		St. p.	Sam Conner	47	47	104.1	19.6	3.2	Fer.	14	90	1911	Hermann, Mo.	Chattanooga, Tenn.
206060		St. s.	SAM McCUTCHEON	10	7	39.0	9.9	4.4	Fer.	1	10	1909	Buffalo, N. Y.	Buffalo, N. Y.
216718	LM JT	St. s.	SAMOA	1,997	1,172	251.0	43.6	18.1	Fer.	27	1,250	1918	Duluth, Minn.	San Francisco, Calif.
218854	LS QW	St. s.	Samson	177	30	95.5	24.7	12.2	Tow.	8	450	1919	Green Bay, Wis.	New York, N. Y.
115791	JV SH	St. s.	Samson	159	79	108.0	22.1	10.6	Fer.	12	580	1881	Camden, N. J.	New Orleans, La.
118846		St. s.	Samson	278	189	110.4	25.4	15.6	Tow.	13	400	1898	Portland, Oreg.	Portland, Oreg.
117241	KS JW	St. s.	Samson	328	223	116.0	32.5	7.5	Fer.	12	75	1903	West Seattle, Wash.	Seattle, Wash.
118177		St. s.	Samuel Eccles, Jr.	41	20	69.6	16.2	6.6	Tow.	9	60	1887	Hertford County, N. C.	Norfolk, Va.
203407		St. s.	SAMUEL MATHER	6,751	5,408	530.0	60.2	32.2	Fer.	20	1,800	1906	Wyandotte, Mich.	Cleveland, Ohio.
118495		St. s.	SAMUEL MITCHELL	2,277	1,870	292.8	40.4	20.1	Fer.	20	1,475	1892	Cleveland, Ohio	Detroit, Mich.
223156		St. p.	Samuel B. Kurtz	38	38	64.9	16.0	3.8	Fer.	1	50	1923	Caruthersville, Mo.	St. Louis, Mo.
207767		St. s.	Samuel G. King	63	43	70.0	17.5	7.5	Pol.	8	85	1881	Camden, N. J.	Philadelphia, Pa.
117000		St. s.	SAMUEL H. ASHBRODE	268	182	134.0	24.0	10.0	Pol.	13	700	1900	Philadelphia, Pa.	Do.
203274		St. s.	SAMUEL H. EQUIRE	4,720	3,282	416.0	50.0	28.0	Fer.	28	1,300	1903	Superior, Wis.	Cleveland, Ohio.
212902		St. s.	SAMUEL J. DARR	58	29	61.7	18.0	7.9	Tow.	4	300	1914	Buffalo, N. Y.	Detroit, Mich.
220855	MG VV	St. s.	SAMUEL L. FULLER	7,062	5,072	430.2	59.2	32.8	Tnk.	37	2,700	1921	Chester, Pa.	New York, N. Y.
221721	MD GT	St. s.	SAMUEL O. BROWN	6,624	4,117	424.4	59.2	32.8	Tnk.	39	2,700	1921	do.	Do.
115649		St. s.	Samuel S. Brown	149	101	121.0	20.0	10.2	Fer.	29	207	1878	Mystic, Conn.	Fernandina, Fla.
116841		St. s.	SAMUEL F. B. MORSE	4,936	4,031	456.0	50.0	24.0	Fer.	25	2,300	1898	West Bay City, Mich.	Duluth, Minn.
220671		St. p.	Sanco	93	62	110.0	23.1	8.0	Tow.	5	243	1920	Evansville, Ind.	Evansville, Ind.
157410		St. p.	Sanderson	399	399	232.3	37.0	6.1	Tow.	7	876	1894	Jeffersonville, Ind.	Do.
220123		St. y.	SANDOVAL	93	44	108.0	15.5	9.2	Ycr.	4	666	1895	Clydebank, Scotland	Milwaukee, Wis.
219912		St. p.	Sandford E. Hutson	128	128	100.0	26.1	3.7	Fer.	8	97	1920	Clarendon, Ark.	St. Louis, Mo.
84415	LHG V	St. s.	San Antonio	785	521	158.5	34.0	19.4	Fer.	18	350	1898	San Francisco, Calif.	San Francisco, Calif.
216794	LM PR	St. s.	San Diego	1,487	835	237.3	41.7	16.8	Fer.	25	750	1918	Hoquiam, Wash.	Do.
201830		St. s.	San Francisco	1,070	727	180.0	38.0	18.0	Fer.	15	2,300	1905	Alameda, Calif.	Do.
212785	LDP V	St. s.	San Francisco	5,102	3,164	405.0	52.0	28.1	Fer.	49	2,700	1914	Londonderry, Ireland	New York, N. Y.
200468	KSR V	St. s.	SAN JACINTO	6,069	3,870	380.0	53.0	24.7	Fer.	90	5,000	1903	Chester, Pa.	Do.
204900	KW ML	St. s.	San Jacinto	614	352	160.3	36.9	12.0	Fer.	18	425	1908	Hoquiam, Wash.	San Francisco, Calif.
115417		St. p.	San Joaquin No. 2	242	133	145.0	32.5	4.8	Fer.	29	90	1875	San Francisco, Calif.	Do.
116068		St. p.	San Joaquin No. 4	365	262	163.0	34.0	5.5	Fer.	17	478	1885	Sacramento, Calif.	Do.
116850		St. s.	San Jose	192	165	101.0	28.0	5.5	Fer.	5	125	1898	Berlicia, Calif.	Do.
202006		St. s.	San Jose	630	412	175.4	38.0	17.0	Fer.	8	1,200	1903	Alameda, Calif.	Do.
212635	LD SB	St. s.	SAN JOSE	2,309	2,069	830.0	44.6	13.9	Fer.	53	2,760	1904	Belfast, Ireland	New York, N. Y.
115863	JW HL	St. s.	San Juan	2,152	1,306	283.0	37.0	21.0	Fas.	65	1,260	1882	Chester, Pa.	San Francisco, Calif.
116635	KPN W	St. s.	SAN JUAN	3,511	2,194	317.0	42.0	23.8	Fas.	59	1,660	1900	Wilmington, Del.	New York, N. Y.
201483	KT LJ	St. s.	San Juan	284	128	118.0	24.5	13.5	Tow.	18	400	1904	Seattle, Wash.	San Francisco, Calif.
202680	KW JN	St. s.	SAN LORENZO	6,576	4,016	401.0	54.0	26.3	Fas.	130	6,250	1907	Newport News, Va.	New York, N. Y.
214386		St. s.	SAN MATEO	1,782	1,120	216.0	48.1	17.3	Fer.	14	1,400	1922	San Francisco, Calif.	San Francisco, Calif.
213201	LF JQ	St. s.	SAN MATEO	5,228	1,878	315.2	44.2	28.8	Fer.	46	2,500	1915	Belfast, Ireland	New York, N. Y.
117009		St. p.	SAN PABLO	1,584	966	226.1	36.2	17.6	Fer.	23	1,820	1900	San Francisco, Calif.	San Francisco, Calif.
220201	LW SD	St. s.	San Pasqual	6,486	4,082	420.7	54.0	34.3	Tnk.	34	3,800	1920	San Diego, Calif.	San Diego, Calif.
200158		St. s.	San Pedro	117	75	85.5	22.0	9.0	Tow.	3	65	1903	Hoquiam, Wash.	Los Angeles, Calif.
208653		St. p.	SAN PEDRO	1,720	1,035	248.5	38.0	16.7	Fer.	23	2,000	1911	San Francisco, Calif.	San Francisco, Calif.
216512	LM BH	St. s.	SAN PEDRO	2,235	1,390	290.0	44.1	19.0	Fer.	28	1,600	1918	Portland, Oreg.	Do.
100754	KR JT	St. s.	Sand Beach	248	168	119.1	29.0	9.3	Fer.	7	360	1901	Tomkins Cove, N. Y.	New York, N. Y.
214110		St. p.	SAND BOY	58	43	63.9	16.5	3.7	Fer.	3	100	1916	Keokuk, Iowa	Des Moines, Iowa.
210472		St. s.	SANDUSKY	72	38	65.7	17.0	11.0	Tow.	4	300	1912	Cleveland, Ohio	Duluth, Minn.
110264		St. s.	Sandy Hook	1,559	987	260.5	37.1	14.3	Fas.	36	3,200	1890	Wilmington, Del.	New York, N. Y.
107863	KB OR	St. s.	SANDY HOOK	361	218	168.6	24.4	12.6	Pit.	20	1,000	1902	Elizabeth, N. J.	Do.
217836	LQ RV	St. s.	SANGAMON	5,083	3,113	390.0	54.2	27.6	Fer.	39	3,500	1919	Hog Island, Pa.	Philadelphia, Pa.
208329	LB TK	St. s.	SANKATY	677	342	187.5	38.2	11.3	Fas.	32	850	1911	Quincy, Mass.	New Bedford, Mass.
208442		St. s.	Sannak	68	20	76.8	18.0	8.1	Tow.	7	160	1911	Oakland, Calif.	San Francisco, Calif.

¹ Formerly U. S. Q. M. O. st. s. Colonel Pond.

² Formerly st. s. Abram Minis.

(a) Utowana.

(b) Oneida.

³ Formerly st. s. (c) Adelante.

(d) John Gully.

⁴ Formerly st. p. H. E. Myrtle.

⁵ Formerly st. s. Lake Pepin.

(a) Henry S. Hill.

(b) Cetus.

¹ Formerly st. p. De Koven.

² Formerly (a) Spanish gunboat Sandoval.

(b) U. S. N. Sandoval.

(c) Hardy.

³ Formerly st. s. (b) Grace Dollar.

¹⁰ Formerly (a) British st. s. San Francisco.

(b) st. s. Saint Francis.

¹¹ Formerly British st. s. San Jose.

¹² Formerly st. s. Brasos.

¹³ Formerly British st. s. San Mateo.

¹⁴ Formerly (a) L. Roscoe.

(b) U. S. Q. M. C. L. Roscoe.

(c) L. Roscoe.

(d) Hero.

¹⁵ Formerly st. s. Point Bonita.

¹⁶ Formerly st. s. (a) Islander.

(b) Interstate No. 3.

¹⁷ Formerly (a) st. y. Anstoe.

(b) st. s. Privateer.

† Concrete.

MERCHANT STEAM VESSELS OF THE UNITED STATES—Continued.

Official No.	Signal letters.	Rig.	Name of vessel.	Gross tonnage.	Net tonnage.	Length.	Breadth.	Depth.	Service.	Crew.	Indicated horsepower.	When built.	Where built.	Home port (where permanent document issued).
116944	KPRF	St. s.	Santa Ana.....	1,203	730	182.4	36.2	12.4	Frt.	26	600	1900	Marshfield, Oreg.....	Seattle, Wash.
215880	LJMQ	St. s.	SANTA ANA.....	4,869	2,892	360.2	51.0	22.8	Pas.	80	3,400	1917	Philadelphia, Pa.....	New York, N. Y.
117003	KQJW	St. s.	Santa Barbara.....	695	527	183.5	37.5	13.5	Frt.	20	550	1900	San Francisco, Calif.....	San Francisco, Calif.
213845	LFRN	St. s.	SANTA BARBARA.....	6,197	3,742	404.6	53.9	26.2	Pas.	39	3,200	1916	Philadelphia, Pa.....	New York, N. Y.
211722	LDGW	St. s.	SANTA CECILIA.....	6,263	3,725	404.6	53.9	26.3	Frt.	48	5,000	1913do.....	Do.
211480	LDCQ	St. s.	SANTA CLARA.....	6,262	3,738	404.6	53.9	26.3	Frt.	38	5,000	1913do.....	Do.
213389	LCSM	St. p.	SANTA CLARA.....	2,282	1,308	273.0	42.3	15.3	Fer.	18	2,500	1916	Oakland, Calif.....	San Francisco, Calif.
210888	LRGV	St. s.	SANTA CRUZ.....	4,826	2,954	384.0	50.2	26.6	Pas.	36	2,650	1913	Philadelphia, Pa.....	New York, N. Y.
218128	LRGV	St. s.	SANTA ELISA.....	5,004	3,021	390.3	51.7	23.1	Frt.	43	5,850	1919	Camden, N. J.....	Do.
220373	MBKO	St. s.	SANTA EULALIA.....	2,647	1,542	251.0	43.0	25.8	Frt.	29	1,100	1920	Toledo, Ohio.....	Do.
218781	KWPF	St. p.	Santa Fé.....	43	43	65.0	20.6	2.0	Pas.	2	65	1919	Glasgow, Mo.....	St. Louis, Mo.
265095	MBFO	St. s.	SANTA INEZ.....	1,742	982	240.0	41.0	16.6	Frt.	29	1,000	1909	Seattle, Wash.....	San Francisco, Calif.
220419	LKQV	St. s.	SANTA ISABEL.....	2,647	1,612	251.0	43.0	25.8	Pas.	10	2,000	1920	Toledo, Ohio.....	New York, N. Y.
219216	LQWV	St. s.	SANTA LUISA.....	4,817	2,859	360.2	51.0	22.8	Frt.	53	3,400	1916	Philadelphia, Pa.....	Do.
217933	LQWV	St. s.	SANTA MALTA.....	6,270	3,840	404.6	53.9	26.2	Frt.	46	5,000	1919do.....	Do.
223949	MFND	St. s.	SANTA MARIA.....	8,088	4,922	460.0	60.3	35.5	Tak.	37	8,000	1922	Glasgow, Scotland.....	Los Angeles, Calif.
212651	LDEM	St. s.	SANTA MARTA.....	1,601	2,811	378.8	30.3	29.1	Pas.	104	5,550	1909	Belfast, Ireland.....	Do.
117115	KRLT	St. s.	Santa Monica.....	1,497	318	168.0	34.0	12.0	Frt.	19	400	1902	San Francisco, Calif.....	San Francisco, Calif.
216438	LKVV	St. s.	SANTA OLIVIA.....	6,339	3,911	404.6	53.9	26.2	Frt.	43	3,000	1918	Philadelphia, Pa.....	New York, N. Y.
214901	LQVF	St. s.	SANTA PAULA.....	6,276	3,833	404.6	53.9	26.2	Frt.	40	3,000	1917do.....	Do.
214725	LGRB	St. s.	SANTA ROSA.....	6,415	3,918	404.6	53.9	26.2	Frt.	41	3,000	1917do.....	Do.
212569	LDPN	St. s.	SANTA ROSALIA.....	5,492	3,440	406.0	52.6	27.7	Frt.	47	2,700	1911	Port Glasgow, Scotland.....	Do.
216380	LKBR	St. s.	SANTA TECLA.....	2,492	1,483	298.6	40.0	22.9	Frt.	30	1,500	1918	Camden, N. J.....	Do.
216969	LNBP	St. s.	SANTA TERESA.....	4,858	2,888	360.2	51.6	22.8	Pas.	85	3,400	1918	Philadelphia, Pa.....	Do.
220624	MBLQ	St. s.	SANTA VERONICA.....	2,617	1,512	251.0	43.6	25.8	Frt.	33	1,500	1920	Toledo, Ohio.....	Do.
214512	LQKR	St. s.	Sanlam.....	946	543	209.8	42.0	14.0	Frt.	21	650	1916	Fairhaven, Calif.....	San Francisco, Calif.
216009	LJRN	St. s.	SANTORE.....	7,117	4,498	449.1	57.2	34.0	Frt.	45	2,800	1918	Sparrows Point, Md.....	New York, N. Y.
117111	KNRW	St. s.	Santos.....	1,216	147	105.0	27.8	11.1	Frt.	5	325	1902	Shooters Island, N. Y.....	Do.
116862	LQWV	St. s.	SANTURCE.....	1,836	1,122	255.0	41.0	21.2	Frt.	26	850	1898	Wilmington, Del.....	Do.
217546	LPTB	St. s.	SAPINERO.....	5,100	3,097	390.0	54.2	27.0	Frt.	42	2,500	1919	Hog Island, Pa.....	Philadelphia, Pa.
115280	LQWV	St. p.	Sappho.....	333	262	142.0	24.0	8.7	Fer.	7	222	1874	Brooklyn, N. Y.....	Charleston, S. C.
115928	LQWV	St. s.	Sappho.....	223	153	108.9	31.0	10.0	Fer.	8	600	1883	Detroit, Mich.....	Detroit, Mich.
202071	LQWV	St. s.	Sarah E. Carroll.....	74	50	65.2	19.0	8.0	Tow.	5	150	1905	New Baltimore, N. Y.....	New York, N. Y.
116341	LQWV	St. p.	Sarah.....	1,130	588	222.8	42.0	0.2	Pas.	32	1,000	1898	Unalaska, Alaska.....	St. Michael, Alaska.
203009	LQWV	St. s.	Sarah Dixon.....	96	65	87.0	20.0	9.5	Tow.	10	305	1900	Baltimore, Md.....	Baltimore, Md.
206100	LQWV	St. p.	Sarah Edenhorn.....	368	334	161.0	29.5	7.2	Tow.	8	400	1906	Portland, Oreg.....	Portland, Oreg.
215839	LJKH	St. s.	SARAH EDENBORN.....	259	259	140.2	33.4	7.0	Pas.	22	600	1909	Ambridge, Pa.....	New Orleans, La.
116105	LQWV	St. s.	Sarah Weems.....	1,521	924	206.8	30.5	22.1	Frt.	20	600	1917	Solomons, Md.....	Baltimore, Md.
116720	LQWV	St. s.	Saranac.....	56	28	69.0	18.8	7.4	Tow.	8	250	1886	Athens, N. Y.....	Albany, N. Y.
		St. s.	Saranac.....	42	34	81.3	13.0	7.4	Frt.	3	50	1896	Morris Heights, N. Y.....	St. Thomas, Virgin Islands.
212050	LDSJ	St. s.	SARAMACCA.....	3,212	1,917	330.7	42.0	23.0	Pas.	67	503	1906	Amsterdam, Holland.....	New York, N. Y.
220095	LQWV	St. s.	SARATOGA.....	272	162	147.5	20.1	10.8	Frt.	12	400	1920	Erie, Pa.....	Baltimore, Md.
217887	LQWV	St. s.	SARCOXIE.....	5,110	3,103	390.0	50.2	27.6	Frt.	35	2,500	1919	Hog Island, Pa.....	Philadelphia, Pa.
200293	LQWV	St. s.	Sardinia.....	35	13	61.0	17.0	6.9	Tow.	4	250	1903	West Bay City, Mich.....	Duluth, Minn.
110926	LQWV	St. s.	Sargent L. Saville.....	92	32	82.5	24.7	7.5	Frt.	6	330	1899	Athens, N. Y.....	New York, N. Y.
218089	LRFM	St. s.	SARTARIA.....	4,694	3,021	390.0	51.2	27.0	Frt.	40	2,600	1919	Hog Island, Pa.....	Philadelphia, Pa.
25299	LQWV	St. s.	Satellite.....	391	190	163.0	20.3	11.0	Frt.	11	90	1894	Maine City, Mich.....	Albany, N. Y.
116628	LFBV	St. s.	Satisfaction.....	47	23	64.0	16.0	8.0	Tow.	8	150	1894	Sheboygan, Wis.....	Milwaukee, Wis.
212922	LQWV	St. s.	SATSUMA.....	5,287	3,284	370.3	48.7	28.9	Frt.	44	1,850	1901	Sunderland, England.....	Cleveland, Ohio.
81743	LQWV	St. s.	SATURN.....	4,420	3,091	416.0	50.0	28.0	Frt.	9	1,700	1901	Cleveland, Ohio.....	New York, N. Y.
209333	LQWV	St. s.	Satur.....	125	85	82.6	23.5	11.1	Tow.	5	430	1911	Boston, Mass.....	Boston, Mass.
221882	MDJH	St. s.	SATURN.....	292	137	135.1	22.8	12.4	Fsh.	2	450	1920	Greenport, N. Y.....	Do.
217730	LQHR	St. s.	SAUCON.....	5,100	3,097	390.0	54.2	27.6	Frt.	45	2,500	1919	Hog Island, Pa.....	Philadelphia, Pa.
115403	LQWV	St. s.	Saugatuck.....	88	77	84.7	17.5	8.2	Tow.	5	260	1875	Saugatuck, Mich.....	Milwaukee, Wis.
116149	LQWV	St. s.	Saugatuck.....	60	50	110.9	23.4	8.0	Fer.	13	260	1897do.....	Chicago, Ill.
217731	LQWV	St. s.	SAUGERTIES.....	5,101	3,093	390.0	54.2	27.0	Frt.	38	2,500	1919	Hog Island, Pa.....	Philadelphia, Pa.
217938	LQVF	St. s.	SAUGUS.....	4,985	3,048	390.0	54.2	27.0	Frt.	40	2,500	1919do.....	Do.
116935	LQWV	St. p.	Sausalito.....	1,761	1,372	238.0	38.0	15.0	Fer.	15	1,200	1894	San Francisco, Calif.....	San Francisco, Calif.
116920	KFNM	St. s.	SAVAGE.....	410	270	142.8	27.0	15.6	Tow.	16	750	1899	Baltimore, Md.....	Boston, Mass.
220420	MDFD	St. s.	SAWOKLA.....	5,064	3,847	401.0	54.2	31.3	Frt.	45	2,800	1920	Tampa, Fla.....	Tampa, Fla.
116670	LTHV	St. s.	SAWYOR.....	28	12	62.0	16.3	6.2	Fsh.	8	92	1895	Millbridge, Me.....	Boston, Mass.
116376	LTHV	St. s.	SAXON.....	2,603	1,857	290.2	40.4	21.1	Frt.	40	1,200	1890	Cleveland, Ohio.....	New York, N. Y.
116867	LQWV	St. s.	Scandinavia.....	55	37	70.0	17.0	8.0	Tow.	4	200	1898	Baltimore, Md.....	Portland, Me.
201810	LRNW	St. s.	Scandinavia.....	1,462	876	187.5	43.4	16.5	Fer.	7	1,400	1905	Newport News, Va.....	New York, N. Y.
218283	LRNW	St. s.	Schantz.....	5,100	3,097	390.0	54.2	27.0	Frt.	41	2,500	1919	Hog Island, Pa.....	Philadelphia, Pa.
86356	LQWV	St. s.	Schonetady.....	31	21	60.0	15.0	6.0	Tow.	3	59	1896	Cohoes, N. Y.....	Albany, N. Y.
212888	LQWV	St. s.	SCHONETADY.....	68	48	61.7	18.2	8.5	Tow.	6	250	1914	Ferrysburg, Mich.....	New York, N. Y.
217886	LQWV	St. s.	SCHENECTADY.....	5,114	3,102	390.0	54.2	27.0	Frt.	29	2,600	1919	Hog Island, Pa.....	Philadelphia, Pa.
211729	LQWV	St. s.	Schnoden.....	48	32	58.3	19.0	7.0	Frt.	3	40	1913	St. James, Mich.....	Detroit, Mich.

1 Formerly st. s. Falcon.

2 Formerly British st. s. Santa Ana.

3 Formerly British st. s. Santa Rosalia.

4 Formerly st. s. T. Morgan.

5 Formerly U. S. S. Sappho.

6 Formerly st. s. a Chas. C. Wing.

b Henry Gillen.

c Governor.

7 Formerly a Dutch st. s. Saramacca.

b British st. s. Saramacca.

c Formerly st. s. a Unique.

b Diamond State.

8 Formerly British st. s. Satsuna.

9 Formerly st. s. Walter Scranton.

10 Formerly st. s. Geo. W. Aldridge.

11 Formerly st. s. a Philip T. Dodge.

b Eugene F. Moran.

MERCHANT STEAM VESSELS OF THE UNITED STATES—Continued.

Official No.	Signal letters.	Rig.	Name of vessel.	Gross tonnage.	Net tonnage.	Length.	Breadth.	Depth.	Service.	Crew.	Indicated horsepower.	When built.	Where built.	Home port (where permanent document issued).
						Feet.	Feet.	Feet.						
217800	LQMN	St. s.	SCHODACK.....	5,011	3,116	390.0	54.2	27.6	Frt.	37	2,600	1919	Hog Island, Pa.....	Philadelphia, Pa.
217799	LQMK	St. s.	SCFOHARIE.....	4,971	3,070	390.0	54.2	27.6	Frt.	35	2,500	1919	do.....	Do.
204236		St. s.	Schoodic.....	111	59	85.0	20.6	7.4	Pas.	6	225	1907	South Portland, Me.....	Ellsworth, Me.
218002	LRBO	St. s.	SCHODIC.....	4,932	2,980	390.0	54.2	27.6	Frt.	43	2,600	1919	Hog Island, Pa.....	Philadelphia, Pa.
219757	LWBK	St. s.	SCHUYLKILL BRIDGE.....	3,283	2,000	324.0	48.2	25.0	Frt.	37	1,500	1920	Newark, N. J.....	Newark, N. J.
220092		St. s.	SCHUYLER.....	272	162	147.5	20.1	10.8	Frt.	12	400	1920	Erie, Pa.....	Baltimore, Md.
118812		*St. s.	Schwarka.....	484	291	146.0	30.0	5.0	Pas.	30	400	1898	Port Blakely, Wash.....	St. Michael, Alaska.
116224	LTQF	St. p.	Scotia.....	31	31	106.5	13.4	3.0	Tow.	6	60	1889	La Crosse, Wis.....	Pittsburgh, Pa.
219222		St. s.	SCOTTSBURG.....	7,771	4,829	419.5	55.5	30.2	Frt.	42	3,400	1919	Camden, N. J.....	Philadelphia, Pa.
116651		St. s.	Scout.....	30	20	75.7	10.6	7.6	Tow.	3	300	1900	Bristol, R. I.....	New York, N. Y.
214787		St. s.	Scout.....	17	12	62.0	10.0	5.3	Tow.	3	50	1896	Port Townsend, Wash.....	Seattle, Wash.
200292		*St. p.	Scout.....	77	77	101.1	20.0	3.5	Tow.	5	250	1903	Marietta, Ohio.....	Pittsburgh, Pa.
222609		St. s.	SCOUT.....	21	14	53.3	12.8	3.0	Wld.	1	30	1922	Buffalo, N. Y.....	Buffalo, N. Y.
116235	KJFH	St. s.	SCRANTON.....	2,015	1,595	260.0	39.2	21.6	Frt.	19	800	1858	Cleveland, Ohio.....	Port Huron, Mich.
201628		St. s.	SCRANTON.....	1,462	676	187.0	43.4	16.5	Fer.	7	1,400	1904	Newport News, Va.....	New York, N. Y.
219074		St. s.	Scranton.....	1,881	123	94.2	25.0	13.2	Tow.	11	450	1919	Nyack, N. Y.....	Do.
22808		St. p.	Sea Bird.....	489	253	187.0	30.4	8.0	Pas.	12	808	1856	Hunters Point, N. Y.....	Perth Amboy, N. J.
117013		St. s.	SEA BIRD.....	21	13	50.0	11.8	6.0	Fsh.	3	60	1900	Ferrysburg, Mich.....	Chicago, Ill.
213672		St. s.	Sea Bird.....	37	25	63.6	17.4	6.3	Fsh.	6	100	1015	Erie, Pa.....	Erie, Pa.
217982	LQVT	St. s.	Sea Bird.....	383	169	150.4	25.0	13.3	Fsh.	2	700	1919	South Portland, Me.....	New York, N. Y.
116348	JQRK	St. s.	Seaboard.....	662	563	184.5	28.7	12.3	Pas.	17	540	1874	Wilmington, Del.....	Hartford, Conn.
157377		St. s.	SEABOARD.....	79	39	80.3	17.0	8.4	Tow.	6	250	1893	Sparrows Point, Md.....	Norfolk, Va.
204279		St. s.	SEABREEZE.....	87	59	96.0	22.5	6.0	Pas.	3	120	1907	Buffalo, N. Y.....	Buffalo, N. Y.
203401		St. s.	SEA BRIGHT.....	240	163	109.2	24.6	14.7	Tow.	6	700	1906	Wilmington, Del.....	New York, N. Y.
222814		St. s.	Seaconnet.....	19	13	45.8	14.3	5.4	Fsh.	5	50	1923	Portsmouth, R. I.....	Newport, R. I.
201861	KTBB	St. s.	Sea Foam.....	339	205	127.0	32.0	10.0	Frt.	20	600	1905	Aberdeen, Wash.....	San Francisco, Cal.
107163		St. y.	Sea Fox.....	74	37	101.5	16.0	6.8	Yct.	3	40	1905	Detroit, Mich.....	Marquette, Mich.
117209		St. s.	Sea Fox.....	69	35	78.6	10.0	9.5	Tow.	4	250	1902	Alameda, Calif.....	San Francisco, Calif.
204207		St. s.	SEA GATE.....	244	165	122.2	27.2	8.5	Pas.	5	450	1907	Newburgh, N. Y.....	Albany, N. Y.
202706		St. s.	Sea Gull.....	22	16	45.0	15.0	4.0	Tow.	6	65	1897	Hamlin Lake, Mich.....	Grand Haven, Mich.
200507		St. s.	Sea Gull.....	13	9	31.2	9.3	4.0	Fsh.	4	16	1907	Two Rivers, Wis.....	Milwaukee, Wis.
215820	LJHO	St. s.	SEA GULL.....	299	127	135.0	22.5	13.4	Fsh.	26	450	1917	Superior, Wis.....	Portland, Me.
222814		St. s.	Sea Gull.....	109	74	97.0	27.0	8.4	Frt.	7	300	1901	Shelburne, N. S.....	New York, N. Y.
116923	LJDF	St. s.	Sea King.....	181	90	119.0	20.1	11.5	Tow.	9	350	1883	San Francisco, Calif.....	Seattle, Wash.
117141	KWGH	St. s.	Sea King.....	124	84	95.6	21.8	10.4	Tow.	11	340	1902	Baltimore, Md.....	Pensacola, Fla.
201882		St. s.	Sea Lark.....	60	35	78.5	10.0	9.5	Tow.	4	250	1905	San Francisco, Calif.....	San Francisco, Calif.
221034	MOKN	St. s.	Sea Lion.....	473	255	141.0	29.8	15.6	Tow.	17	850	1921	Oakland, Calif.....	Do.
125283		St. s.	Seamind.....	59	29	66.0	15.2	7.7	Tow.	4	80	1874	Jersey City, N. J.....	New York, N. Y.
216171		St. s.	Seamill.....	18	12	47.6	14.2	5.3	Tow.	3	60	1918	Seattle, Wash.....	Seattle, Wash.
221133	MPFK	St. s.	SEA MONARCH.....	471	210	141.0	29.8	15.6	Tow.	17	850	1921	do.....	Do.
221353	MCVH	St. s.	Sea Hangar.....	473	250	141.0	29.8	15.6	Tow.	14	850	1921	do.....	Do.
221392	MOV8	St. s.	Sea Scout.....	472	250	141.0	29.8	15.6	Tow.	16	850	1921	do.....	Do.
117025		St. s.	Sea Prince.....	68	27	75.0	18.5	8.5	Tow.	4	250	1901	San Francisco, Calif.....	San Francisco, Calif.
116251		St. s.	Sea Queen.....	111	65	100.5	22.0	11.8	Tow.	6	450	1888	do.....	New York, N. Y.
223583	MFKU	St. s.	SEA SALVOR.....	423	229	137.4	30.1	12.0	Tow.	6	800	1901	Philadelphia, Pa.....	San Francisco, Calif.
202585	KVCS	St. y.	Sea Urchin.....	49	33	55.8	15.4	7.8	Yct.	3	49	1905	Bristol, R. I.....	New York, N. Y.
11909		St. s.	Sea Wolf.....	48	48	95.5	23.0	10.9	Tow.	4	500	1869	San Francisco, Calif.....	San Francisco, Calif.
116943		St. s.	Sea Witch.....	74	37	77.0	20.0	10.0	Tow.	5	190	1883	do.....	Do.
216641	LJWG	St. s.	Seal.....	474	249	163.1	26.2	13.0	Fsh.	24	650	1917	Essex, Mass.....	Gloucester, Mass.
211421		St. s.	Search.....	56	38	60.5	16.0	6.8	Fsh.	5	80	1913	Milwaukee, Wis.....	Milwaukee, Wis.
116817		*St. p.	Seattle.....	718	409	178.1	35.4	5.9	Pas.	30	700	1898	Seattle, Wash.....	St. Michael, Alaska.
206030		St. s.	SEATTLE.....	504	343	185.3	44.2	11.2	Pas.	27	2,000	1909	Portland, Ore.....	Seattle, Wash.
118751		St. p.	Seattle No. 3.....	548	326	151.0	31.0	6.2	Pas.	26	450	1898	Dutch Harbor, Alaska.....	St. Michaels, Alaska.
218733	LSKO	St. s.	SEATTLE SPIRIT.....	5,627	3,493	409.7	54.2	27.7	Frt.	31	2,800	1919	Seattle, Wash.....	Seattle, Wash.
155147		St. p.	Seaville Point.....	867	557	174.0	60.0	13.3	Fer.	6	600	1887	Wilmington, Del.....	Norfolk, Va.
120560		St. s.	Sebago.....	28	14	49.4	15.1	6.8	Tow.	1	75	1883	Portland, Me.....	Portland, Me.
116704		St. s.	Sebenoa.....	77	38	91.0	18.6	7.2	Tow.	6	150	1890	Bath, Me.....	New York, N. Y.
204425	KWGN	St. s.	SECURITY.....	897	270	140.5	26.0	15.9	Tow.	18	900	1907	Port Richmond, N. Y.....	Do.
211035		St. p.	SEANDRE.....	6,381	3,434	484.5	68.1	24.0	Pas.	85	11,000	1913	Wyandotte, Mich.....	Detroit, Mich.
116980		St. s.	Seguin.....	96	48	88.1	10.8	9.5	Tow.	6	250	1884	Bath, Me.....	Bath, Me.
222449	MDSJ	St. s.	SEINER.....	345	176	139.2	21.0	13.1	Fsh.	25	550	1922	East Boothbay, Me.....	Portland, Me.
217327		*St. p.	Belma.....	27	18	48.0	10.4	1.5	Frt.	1	20	1918	Ruby, Alaska.....	Eagle, Alaska.
221103	MORF	St. s.	SELMA CITY.....	5,658	3,460	424.2	50.2	26.5	Frt.	57	3,600	1921	Chickasaw, Ala.....	New York, N. Y.
116555	LGOB	St. s.	SELWYN EDDY.....	2,846	2,164	343.0	42.2	21.0	Frt.	21	1,150	1893	Wyandotte, Mich.....	Bozton, Mass.
23973		St. s.	Seminole.....	85	60	73.3	18.2	8.7	Tow.	9	350	1871	Philadelphia, Pa.....	Galveston, Tex.
201644	KTNV	St. v.	Seminole.....	179	122	107.7	21.0	7.1	Yct.	10	225	1904	Mariners Harbor, N. Y.....	New York, N. Y.
216765		*St. p.	Seminole.....	146	88	113.5	24.5	4.0	Tow.	14	500	1917	Mobile, Ala.....	Louisville, Ky.
217610		St. s.	Seminole.....	158	84	103.0	22.0	9.5	Fsh.	16	208	1919	Milford, Del.....	Fernandina, Fla.
210690	LVTF	St. s.	SEMINOLE.....	5,984	3,847	401.9	54.2	31.3	Frt.	14	2,800	1920	Tampa, Fla.....	Tampa, Fla.
116726		St. s.	SENATOR.....	3,178	1,718	410.0	45.4	23.9	Frt.	26	1,450	1896	Wyandotte, Mich.....	Cleveland, Ohio.

1 Formerly Coast Guard cutter Scout.

2 a Scout.

3 Formerly *st. p. b Waring.

4 Formerly st. s. Driver.

5 Formerly st. s. a Dorothy.

6 Formerly st. s. b Dorothea.

7 Formerly st. y. Azalea.

8 Formerly British st. s. Harbinger.

9 Formerly st. s. C. W. Standart.

10 Formerly U. S. Q. M. C. st. s. Major Samuel Ringgold.

11 Formerly st. s. a H. H. Buhne.

12 Formerly st. s. b Crowley No. 3.

13 Formerly st. s. H. B. Kennedy.

14 Formerly st. p. Ohio.

15 Formerly st. s. Fannie G.

16 Formerly st. s. Standart II.

17 a Margaret.

18 Formerly st. y. b See Le Ruh.

MERCHANT STEAM VESSELS OF THE UNITED STATES—Continued.

Official No.	Signal letters.	Rig.	Name of vessel.	Gross tonnage.	Net tonnage.	Length.	Breadth.	Depth.	Service.	Crew.	Indicated horsepower.	When built.	Where built.	Home port (where permanent document issues).
						Feet.	Feet.	Feet.						
211597	LDCW	St. s.	SENATOR HAILEY.....	293	31	113.5	25.5	13.2	Tow.	17	550	1913	Camden, N. J.	Port Arthur, Tex.
117128		St. p.	Senator Cordill.....	290	280	170.0	33.0	5.0	Pass.	20	421	1902	Jeffersonville, Ind.	Pittsburgh, Pa.
105485		St. s.	Senator Penrose.....	63	31	77.2	16.1	9.0	Tow.	5	155	1875	Camden, N. J.	Philadelphia, Pa.
117218		St. s.	Senator Rice.....	98	60	90.1	20.2	10.0	Tow.	5	246	1902	Rondout, N. Y.	Albany, N. Y.
220789	MBTQ	St. s.	SENeca.....	2,283	1,429	251.0	43.7	22.2	Frt.	35	1,200	1920	Cleveland, Ohio.	Detroit, Mich.
221596	MDCR	St. s.	Seneca.....	173	118	94.3	25.3	13.1	Tow.	5	550	1919	Sharptown, Md.	New York, N. Y.
222404		St. s.	Seneca.....	25	17	51.8	14.4	0.0	Tow.	5	100	1922	Grand Haven, Mich.	Grand Haven, Mich.
22798		St. s.	Sentinel.....	110	73	102.0	21.2	7.7	Frt.	6	78	1862	East Haddam, Conn.	New York, N. Y.
116800		St. s.	Sentinel.....	122	68	97.0	19.8	4.9	Frt.	8	150	1898	Tacoma, Wash.	Tacoma, Wash.
217359	LPFM	St. s.	SENTINEL.....	116	79	90.5	19.0	9.5	Tow.	10	300	1897	Baltimore, Md.	Baltimore, Md.
100302		St. s.	Service.....	12	8	42.4	10.5	4.6	Tow.	1	10	1881	Buffalo, N. Y.	Buffalo, N. Y.
205882		St. p.	Service.....	416	375	151.0	32.1	4.8	Pass.	15	600	1908	Celilo, Oreg.	Portland, Oreg.
221267		St. s.	SERVICE.....	190	129	87.2	28.5	8.3	Rep.	3	90	1921	Buffalo, N. Y.	Buffalo, N. Y.
212795		St. s.	Service No. 2.....	70	48	50.0	16.0	7.0	Pass.	10	60	1914	Croton-on-Hudson, N. Y.	New York, N. Y.
116084		St. s.	Seth Low.....	82	41	96.0	23.1	8.0	Tow.	6	300	1885	Brooklyn, N. Y.	Do.
219102	LTJD	St. s.	Setter.....	176	29	95.5	24.7	12.2	Tow.	8	450	1919	Manltoow, Wis.	Do.
23852		St. s.	Seven Brothers.....	40	28	66.0	15.4	6.4	Fsh.	15	90	1870	Bristol, R. I.	Gloicester, Mass.
116918		St. s.	Seven Brothers.....	32	22	48.1	15.3	6.5	Tow.	4	75	1899	Athens, N. Y.	New York, N. Y.
106901		St. s.	Severn.....	113	77	76.5	28.6	7.0	Pass.	0	70	1891	Baltimore, Md.	Norfolk, Va.
215795	LGHD	St. s.	SEVERANCE.....	4,993	3,653	366.0	53.0	24.9	Frt.	41	1,800	1909	Stockton, England.	New York, N. Y.
200600		St. p.	Sewanee.....	90	90	110.0	25.0	3.2	Tow.	6	200	1904	Patterson, La.	Morgan City, La.
216101	LJWB	St. s.	SEWALLS POINT.....	5,431	3,373	388.6	55.2	30.5	Frt.	41	2,500	1918	Camden, N. J.	New York, N. Y.
217702	LQJL	St. s.	SEWICKLY.....	2,558	1,515	267.6	46.7	23.8	Frt.	41	1,400	1919	Olympia, Wash.	Seattle, Wash.
217856	LQRG	St. s.	Seypen.....	2,503	1,525	207.3	40.0	23.6	Frt.	32	1,400	1919	Cornwells, Pa.	Philadelphia, Pa.
111206		St. s.	Shamokin.....	120	72	86.0	25.6	8.0	Tow.	6	300	1898	Tomkins Cove, N. Y.	New York, N. Y.
77053		St. s.	Shamrock.....	98	40	52.2	20.5	9.5	Tow.	5	250	1892	Athens, N. Y.	Do.
201608		St. s.	Shamrock.....	99	67	72.3	18.2	6.2	Pass.	4	250	1905	Astoria, Oreg.	Port Townsend, Wash.
203790		St. s.	Shamrock.....	14	9	37.3	10.7	4.4	Fsh.	3	20	1908	St. James, Mich.	Grand Haven, Mich.
218617	LSDR	St. s.	SHARON.....	4,936	3,457	364.9	51.0	29.5	Tnk.	32	2,400	1919	Gloicester City, N. J.	Philadelphia, Pa.
205041	KWNJ	St. s.	SHASTA.....	878	517	192.3	41.0	14.0	Frt.	17	500	1908	Hogquam, Wash.	San Francisco, Calif.
222598		St. s.	SHASTA.....	1,702	1,120	216.7	42.1	17.3	Fer.	23	1,400	1922	San Francisco, Calif.	Do.
115917		St. s.	Shaughraun.....	46	22	60.0	15.4	8.0	Tow.	4	80	1883	Buffalo, N. Y.	Buffalo, N. Y.
117072		St. s.	SHAUN RHUZ.....	79	54	65.8	17.2	7.8	Tow.	4	80	1901	do.	Do.
203179		St. p.	Shaver.....	368	305	155.0	30.8	8.7	Tow.	11	725	1908	Portland, Oreg.	Portland, Oreg.
103551		St. s.	Shaw.....	12	6	40.3	11.0	5.0	Tow.	3	40	1869	Millville, N. J.	Boston, Mass.
222985		St. s.	Sheboygan.....	713	510	112.5	30.5	15.2	Frt.	30	800	1919	Sturgeon Bay, Wis.	New York, N. Y.
219681	LVSP	St. s.	SHELDRAKE.....	411	208	139.4	25.2	14.2	Fsh.	28	500	1920	Savannah, Ga.	Milwaukee, Wis.
223190		St. s.	Sheldrake.....	21	11	44.3	12.4	7.4	Pass.	3	50	1923	Islesboro, Me.	Rockland, Me.
116907		St. s.	Shelkof.....	269	183	113.0	23.0	9.0	Frt.	9	450	1900	Alameda, Calif.	Beattle, Wash.
215151		St. s.	Shenandoah.....	183	106	102.5	29.0	8.5	Tow.	7	350	1916	Millford, Del.	Baltimore, Md.
217920	LQTF	St. s.	SHENANDOAH.....	6,768	5,113	416.8	56.1	31.1	Tnk.	38	3,000	1919	Bath, Me.	Port Arthur, Tex.
206329		St. s.	SHENANGO.....	6,047	6,498	580.8	58.2	35.0	Frt.	33	1,800	1909	Coorse, Mich.	Pittsburgh, Pa.
218833	LSQG	St. s.	SHICKSHINNY.....	5,103	3,127	330.0	54.2	27.0	Frt.	37	2,500	1919	Hog Island, Pa.	Philadelphia, Pa.
117011		St. s.	Shiloh.....	64	37	83.0	22.0	4.0	Frt.	5	225	1895	Barboro, N. C.	Washington, N. C.
17016		St. p.	Shinnecock.....	650	487	160.0	33.0	4.0	Fer.	8	325	1866	Brooklyn, N. Y.	New York, N. Y.
110712		St. p.	SHINNECOCK.....	1,102	765	226.0	35.0	13.3	Pass.	66	1,600	1896	Wilmington, Del.	Do.
11051		St. s.	Shirley Keller.....	60	30	69.3	16.1	7.8	Tow.	5	250	1893	Tottenville, N. Y.	Do.
116384		St. s.	Shohola.....	117	68	90.0	22.2	9.8	Tow.	7	450	1891	Philadelphia, Pa.	Do.
221901		St. s.	Shohola.....	130	94	90.0	24.8	10.4	Tow.	7	450	1921	Newburgh, N. Y.	Do.
217539	LPSQ	St. s.	SHOOTERS ISLAND.....	4,755	2,061	377.0	52.0	26.8	Frt.	59	2,500	1919	Shooters Island, N. Y.	Do.
218241	LRMJ	St. s.	SHORTVILLE.....	3,577	2,201	324.0	40.2	25.0	Frt.	37	1,500	1919	Newark, N. J.	Newark, N. J.
216788	LMPP	St. s.	SHERREPORT.....	6,822	4,099	435.0	56.0	32.0	Tnk.	41	2,600	1918	Alameda, Cal.	Wilmington, Del.
211638	LDGJ	St. y.	SHALLA.....	552	308	200.0	27.0	17.3	Vol.	25	1,200	1913	Wilmington, Del.	Detroit, Mich.
117265		St. p.	Sibilla.....	35	35	65.4	16.0	4.2	Tow.	5	12	1903	Plaquemine, La.	Morgan City, La.
216682	LJVK	St. s.	SIBONEY.....	7,681	4,248	423.0	60.0	16.7	Pass.	167	8,500	1918	Philadelphia, Pa.	New York, N. Y.
80552		St. s.	Sid.....	86	54	87.0	21.6	0.7	Frt.	4	103	1875	Fall River, Mass.	Do.
220166	LWRG	St. s.	SIDNEY M. HAUPTMAN.....	6,094	3,816	401.4	53.2	31.9	Frt.	33	2,500	1920	Vancouver, Wash.	San Francisco, Calif.
116377		St. s.	Sidney O. Nell.....	435	335	119.0	30.2	10.4	Frt.	21	350	1890	Manltoow, Wis.	Milwaukee, Wis.
116775		St. s.	Sidonia.....	13	7	44.4	12.2	5.0	Fsh.	4	30	1897	do.	Port Huron, Mich.
116996	KQHP	St. s.	SIERRA.....	0,135	3,750	400.0	50.2	18.1	Pass.	112	8,244	1900	Philadelphia, Pa.	San Francisco, Calif.
203757		St. s.	SIERRA.....	4,840	4,287	438.7	52.0	23.9	Frt.	24	1,250	1906	Toledo, Ohio.	Duluth, Minn.
221878	MDGC	St. s.	SIERRA.....	1,286	701	225.0	43.0	10.9	Frt.	20	800	1917	North Bend, Oreg.	San Francisco, Calif.
127030		St. s.	Sightseer.....	97	59	86.4	21.6	7.7	Pass.	3	375	1894	Bralntree, Mass.	Portsmouth, N. H.
218972	LTBV	St. s.	SILETZ.....	5,757	3,569	410.0	54.2	27.0	Frt.	40	2,500	1919	Portland, Oreg.	Portland, Oreg.
116323		St. s.	Silix.....	143	112	98.0	17.5	9.6	Tow.	6	250	1892	Lockport, N. Y.	Albany, N. Y.

1 Formerly st. s. Altoona.

2 Formerly st. s. Vulcan I.

3 Formerly U. S. Eng. st. s. Sentinel.

4 Formerly st. s. Ina.

5 Formerly *st. p. Inland Empire.

6 Formerly st. s. {a J. Hooker Hammersley.

b Sisco No. 0.

7 Formerly st. p. {a Alfred Cooper.

b O. J. Southerle.

8 Formerly

a British st. s. Gladstone.

b Norwegian st. s. Gladstone.

c Costa Rican st. s. Marina Quezada.

d Danish st. s. Nordskov.

9 Formerly st. s. Ruth.

10 Formerly st. s. J. Fred Lohman.

11 Formerly st. s. Anna Shaw.

12 Formerly st. p. Monticello.

13 Formerly st. s. Robert E. Potty.

14 Formerly st. s. W. B. Rheem.

15 Formerly st. s. {a Sialia.

b U. S. S. Sialia.

16 Formerly st. s. William Marvel.

17 Formerly st. s. Argus.

18 Formerly st. s. {a Fred B. Dalzell.

b M. O. & M. C. No. 2.

19 Formerly st. s. {a Sierra.

b Gdansk.

20 Formerly {a st. s. Virginia Olson.

b French st. s. Yolande.

c st. s. Virginia Olson.

21 Formerly st. s. {a City of Quisnoy.

b Taniwha.

c British, Taniwha.

MERCHANT STEAM VESSELS OF THE UNITED STATES—Continued.

Official No.	Signal letters.	Rig.	Name of vessel.	Gross tonnage.	Net tonnage.	Length.	Breadth.	Depth.	Service.	Crew.	Indicated horsepower.	When built.	Where built.	Home port (where permanent document issues).
						Feet.	Feet.	Feet.						
222296		*St. p.	Silca.....	45	37	82.4	17.0	3.0	Tow.	6	55	1922	Hamilton, Iowa.....	Des Moines, Iowa.
216304	LKJT	St. s.	SILVERADO.....	2,298	1,359	245.6	42.0	24.1	Frt.	28	1,000	1918	Long Beach, Calif.....	San Francisco, Calif.
217911	LQBV	St. s.	SILVERBROOK.....	5,674	3,530	400.8	54.3	31.4	Tnk.	42	3,000	1919	Chester, Pa.....	Philadelphia, Pa.
213762	LFQM	St. s.	SILVER SHELL.....	5,605	3,430	411.6	53.4	29.8	Tnk.	42	3,450	1915	Wilmington, Del.....	Wilmington, Del.
116670		St. s.	Silver Spray.....	38	26	54.0	15.8	6.0	Tow.	6	20	1895	West Bay City, Mich.....	Marquette, Mich.
116687		St. s.	SIMON J. MURPHY.....	4,869	3,770	435.5	51.5	28.0	Frt.	27	1,150	1900	Wyandotte, Mich.....	Duluth, Minn.
220295	LWVJ	St. s.	SINANTA.....	0,052	3,767	402.5	53.0	32.0	Frt.	41	2,800	1920	Bay Point, Calif.....	San Francisco, Calif.
219077	LTHN	St. s.	SINSINAWA.....	4,969	3,037	390.0	64.2	27.6	Frt.	33	2,500	1919	Hog Island, Pa.....	Philadelphia, Pa.
200952	KTDH	St. y.	Sioux.....	55	37	102.4	11.6	5.8	Yct.	6	350	1924	New York, N. Y.
214569	LGNO	St. s.	Sioux.....	2,048	1,265	251.0	43.5	20.0	Frt.	30	1,400	1916	Cleveland, Ohio.....	Do.
219700		St. s.	Sioux City.....	2,689	1,667	253.4	43.8	20.2	Frt.	24	1,600	1920	Manitowoc, Wis.....	Do.
219249	LTRP	St. s.	Sioux Falls.....	2,006	1,012	251.0	43.6	28.2	Frt.	38	1,500	1919	Duluth, Minn.....	Duluth, Minn.
202285		St. s.	SIBSRY.....	496	337	128.0	25.2	12.7	Pat.	23	1,200	1905	Ferrysburg, Mich.....	New Orleans, La.
116723		St. s.	SIR HENRY BESSEMER.....	3,850	2,709	413.2	48.0	24.0	Frt.	25	2,000	1896	Cleveland, Ohio.....	Duluth, Minn.
203170		St. s.	SIR THOMAS SHAUGHNESSY.....	5,507	3,996	490.0	62.2	30.2	Frt.	34	1,650	1906	Wyandotte, Mich.....	Cleveland, Ohio.
116736		St. s.	SIR W. FAIRBAIRN.....	3,807	2,760	424.6	45.8	23.9	Frt.	27	1,800	1896	Duluth, Minn.
116732		St. s.	SIR WILLIAM SIEMENS.....	4,344	3,203	413.2	48.0	24.0	Frt.	25	2,000	1896	Cleveland, Ohio.....	Do.
115774		St. p.	Sirus.....	993	711	229.0	32.5	11.1	Pat.	21	900	1881	Chester, Pa.....	New York, N. Y.
200254		St. s.	SIRIUS.....	4,470	3,143	418.0	50.3	24.0	Frt.	22	1,500	1903	Chicago, Ill.....	Cleveland, Ohio.
208580		St. s.	Sis.....	10	7	32.2	12.1	5.1	Tow.	2	25	1911	Shelton, Wash.....	Tacoma, Wash.
218870		St. s.	Sisco No. 4.....	51	35	61.4	18.9	6.8	Frt.	11	150	1919	Mariners Harbor, N. Y.....	New York, N. Y.
212795		St. s.	Sisco No. 6.....	70	48	80.0	10.0	7.0	Pat.	10	60	1914	Croton-on-Hudson, N. Y.....	Do.
210872	LCSK	St. s.	Siskiyoun.....	884	523	204.1	41.5	14.2	Frt.	24	800	1912	Hoguliam, Wash.....	San Francisco, Calif.
91462		St. s.	Sister.....	49	27	67.0	14.4	5.3	Pat.	9	75	1882	Chicago, Ill.....	New Orleans, La.
212585	LDQJ	St. s.	SIXAOLA.....	4,558	2,765	378.8	50.3	29.1	Pat.	82	3,650	1911	Belfast, Ireland.....	New York, N. Y.
205052	KWNM	St. s.	SKAGWAY.....	1,838	955	240.0	41.0	20.0	Frt.	29	750	1903	Seattle, Wash.....	Do.
116330		St. s.	Skater.....	92	63	89.0	23.0	7.0	Pat.	7	175	1890	Detroit, Mich.....	Chicago, Ill.
115779		St. s.	Skip Jack.....	15	8	47.0	10.6	5.5	Tow.	3	74	1882	New London, Conn.....	New York, N. Y.
200603		*St. p.	Skookum.....	302	173	112.0	26.8	5.0	Pat.	5	400	1904	Aberdeen, Wash.....	Seattle, Wash.
223379		St. s.	Skookum.....	9	6	37.2	9.2	4.5	Tow.	2	40	1918	Norfolk, Va.....	Do.
223682		*St. p.	SLACK BARRETT.....	592	526	175.7	38.0	6.6	Tow.	18	1,200	1924	Midland, Pa.....	Cincinnati, Ohio.
209464	LCGN	St. s.	SLATINGTON.....	221	150	95.1	25.0	12.2	Tow.	5	750	1911	Port Richmond, N. Y.....	New York, N. Y.
77442		St. s.	Smith Bros.....	26	18	47.8	11.0	4.3	Fsh.	5	25	1900	Kewaunee, Wis.....	Milwaukee, Wis.
204190		St. s.	SMITH THOMPSON.....	4,786	4,227	438.7	62.0	23.9	Frt.	22	1,400	1907	Toledo, Ohio.....	Oswego, N. Y.
95343		St. p.	SMITHFIELD.....	725	353	202.7	29.6	10.1	Pat.	15	1,200	1901	Elizabeth, N. J.....	Perth Amboy, N. J.
211184	LCVW	St. s.	Socony.....	3,663	2,223	321.7	46.2	27.5	Tnk.	33	1,800	1913	Camden, N. J.....	New York, N. Y.
106616		St. s.	Socony 1.....	128	64	91.0	22.2	9.7	Tow.	6	150	1889	Newburgh, N. Y.....	Do.
130796	KNSF	St. s.	Socony "2".....	157	84	98.1	22.0	10.1	Tow.	11	600	1895	Philadelphia, Pa.....	Do.
215885		St. s.	Socony 3.....	175	119	97.8	25.3	11.2	Tow.	11	400	1917	Greenport, N. Y.....	Do.
212222		St. s.	Socony 4.....	238	161	102.3	26.6	12.7	Frt.	7	750	1914	Port Richmond, N. Y.....	Do.
127055		St. s.	Socony 5.....	112	66	80.5	21.7	9.5	Tow.	6	300	1894	Newburgh, N. Y.....	Do.
111121		St. s.	Socony 6.....	89	60	72.9	18.0	9.6	Tow.	5	250	1896	Philadelphia, Pa.....	Do.
157516		St. s.	Socony 7.....	117	79	84.6	19.0	8.8	Tow.	11	350	1898	Do.
223240		St. s.	Socony 8.....	215	146	100.0	21.1	12.3	Tow.	12	850	1923	Brooklyn, N. Y.....	Do.
223247	MFGV	St. s.	Socony 9.....	215	146	100.0	21.1	12.3	Tow.	12	850	1923	Do.
204898		St. s.	Socony 10.....	91	62	73.5	21.0	9.7	Tow.	2	250	1907	Tottenville, N. Y.....	Do.
201593	KTND	St. s.	Socony 11.....	129	87	81.7	20.5	9.9	Tow.	7	500	1904	Philadelphia, Pa.....	Do.
210323		St. s.	Socony 12.....	93	63	79.4	21.0	9.4	Tow.	9	425	1912	Newburgh, N. Y.....	Do.
145645		St. s.	Socony 13.....	31	16	59.0	15.2	7.6	Tow.	4	250	1893	Buffalo, N. Y.....	Do.
117219	KSFL	St. s.	Socony 14.....	164	111	91.0	22.0	9.4	Tow.	7	500	1902	Philadelphia, Pa.....	Do.
117220	KSFM	St. s.	Socony 15.....	164	111	91.0	22.0	9.4	Tow.	7	500	1902	Do.
204602		St. s.	Socony 16.....	175	119	98.0	23.0	11.2	Tow.	7	650	1907	Baltimore, Md.....	Do.
204718	KWLB	St. s.	Socony 17.....	175	119	98.0	23.0	11.2	Tow.	8	650	1907	Do.
204764	KWLN	St. s.	Socony 18.....	175	119	98.0	23.0	11.2	Tow.	7	650	1907	Do.
204860	KWMD	St. s.	Socony 19.....	175	119	98.0	23.0	11.2	Tow.	7	650	1908	Do.
211790		St. s.	Socony 20.....	173	117	97.1	23.0	10.8	Tow.	8	500	1913	Port Richmond, N. Y.....	Do.
211791		St. s.	Socony 21.....	183	124	93.1	23.6	10.9	Tow.	6	500	1913	Do.
214050		St. s.	Socony 22.....	170	110	93.1	24.1	12.0	Tow.	13	750	1916	Do.
214870		St. s.	Socony 23.....	82	56	81.5	19.0	9.1	Tow.	5	300	1916	Chelsea, Mass.....	Do.

1 Formerly st. y. Little Sovereign.

2 Formerly st. s. Frank Perry.

3 Formerly st. s. R. I. Ireland.

4 Formerly st. s. J. Hooker Hamersley.

5 Formerly (a st. s. Minnie B.

6 Formerly (b U. S. Sister.

7 Formerly British st. s. Sixaola.

8 Formerly st. s. Stanley Dollar.

9 Formerly U. S. N. st. s. No. 2274.

10 Formerly st. s. John Lain, Jr.

11 Formerly st. p. Hampton.

12 Formerly st. s. (a Astral.

13 Formerly st. s. (b S. O. Co. No. 1.

14 Formerly st. s. (c S. T. Co. No. 1.

15 Formerly st. s. (a National.

16 Formerly st. s. (b S. O. Co. No. 2.

17 Formerly st. s. (c S. T. Co. No. 2.

18 Formerly st. s. (a S. T. Co. No. 3.

19 Formerly st. s. (a Maycliff.

20 Formerly st. s. (b Robert S. Parsons.

21 Formerly st. s. (c S. T. Co. No. 4.

22 Formerly st. s. (a Comet.

23 Formerly st. s. (b S. O. Co. No. 5.

24 Formerly st. s. (c S. T. Co. No. 5.

25 Formerly st. s. (a Radiant.

26 Formerly st. s. (b S. O. Co. No. 6.

27 Formerly st. s. (c S. T. Co. No. 6.

28 Formerly st. s. (a DeWitt O. Ivins.

29 Formerly st. s. (b S. T. Co. No. 7.

30 Formerly st. s. (a S. O. Co. No. 10.

31 Formerly st. s. (b S. T. Co. No. 10.

32 Formerly st. s. (c S. O. Co. No. 11.

33 Formerly st. s. (b S. T. Co. No. 11.

34 Formerly st. s. (a Edwin A. Fisher.

35 Formerly st. s. (b S. T. Co. No. 12.

36 Formerly st. s. Tonawanda.

37 Formerly st. s. (a S. O. Co. No. 14.

38 Formerly st. s. (b S. T. Co. No. 14.

39 Formerly st. s. (c S. O. Co. No. 15.

40 Formerly st. s. (a S. T. Co. No. 15.

41 Formerly st. s. (b S. O. Co. No. 16.

42 Formerly st. s. (c S. T. Co. No. 16.

43 Formerly st. s. (a S. O. Co. No. 17.

44 Formerly st. s. (b S. T. Co. No. 17.

45 Formerly st. s. (c S. O. Co. No. 18.

46 Formerly st. s. (a S. T. Co. No. 18.

47 Formerly st. s. (b S. O. Co. No. 19.

48 Formerly st. s. (c S. T. Co. No. 19.

49 Formerly st. s. (a S. O. Co. of N. Y. No. 20.

50 Formerly st. s. (b S. T. Co. No. 20.

51 Formerly st. s. (c S. O. Co. of N. Y. No. 21.

52 Formerly st. s. (a S. T. Co. No. 21.

53 Formerly st. s. (b S. T. Co. No. 22.

54 Formerly st. s. Apex.

MERCHANT STEAM VESSELS OF THE UNITED STATES—Continued.

Official No.	Signal letters.	Rtg.	Name of vessel.	Gross tonnage.	Net tonnage.	Length.	Breadth.	Depth.	Service.	Crew.	Indicated horsepower.	When built.	Where built.	Home port (where permanent document issues).
						Feet.	Feet.	Feet.						
219026		St. s.	Socony 24.	115	78	78.0	22.1	10.9	Tow.	5	250	1919	Millford, Del.	New York, N. Y.
219027		St. s.	Socony 25.	115	78	78.0	22.1	10.9	Tow.	5	250	1919	do.	do.
219281		St. s.	Socony 26.	99	67	70.9	21.8	9.3	Tow.	5	300	1919	Tottenville, N. Y.	do.
220001		St. s.	Socony 27.	99	67	70.9	21.8	9.3	Tow.	5	300	1920	do.	do.
220712		St. s.	Socony 28.	204	133	95.0	28.5	11.9	Tow.	8	600	1920	do.	do.
210716		St. p.	Sod.	32	32	61.0	16.0	3.8	Tow.	2	15	1912	Roseville, Ark.	Memphis, Tenn.
31471		St. s.	Sodis	42	21	64.4	15.7	6.3	Tow.	5	80	1894	Buffalo, N. Y.	Buffalo, N. Y.
115474		St. p.	Solano.	3,640	3,057	407.0	65.5	17.4	Fer.	17	2,000	1879	San Francisco, Calif.	San Francisco, Calif.
211018	LDFW	St. s.	Solano.	943	525	193.2	42.7	14.1	Fer.	21	650	1913	Raymond, Wash.	do.
221122	MCPB	St. s.	SOLANA.	4,702	4,203	410.5	59.5	33.3	Tnk.	40	3,000	1921	Camden, N. J.	do.
210133	LCKW	St. s.	SOL DUC.	1,085	667	189.0	31.5	22.6	Pas.	40	1,500	1912	Seattle, Wash.	Seattle, Wash.
96391		St. s.	Solleitor	10	12	44.0	13.5	6.0	Tow.	4	60	1893	Baltimore, Md.	Baltimore, Md.
116874		St. s.	Solleitor	56	38	70.5	17.2	8.2	Tow.	0	175	1899	do.	New York, N. Y.
202905		St. s.	Solleitor	28	17	54.4	17.1	5.2	Tow.	2	120	1906	Patchogue, N. Y.	Newport, R. I.
116687		St. s.	Somers Point.	20	14	70.1	14.4	5.0	Pas.	3	150	1895	Nyack, N. Y.	New York, N. Y.
212835	LFBQ	St. s.	SOMERSET.	4,737	2,957	385.9	52.4	28.4	Tnk.	33	1,600	1913	Kiel, Germany	do.
202713		St. s.	SOMERVILLE.	1,197	814	191.4	44.0	15.8	Fer.	6	1,100	1905	Wilmington, Del.	do.
116141		St. s.	Sonniers N. Smith.	52	26	65.6	16.0	7.2	Tow.	3	200	1887	Philadelphia, Pa.	Rookland, Me.
117000	KQLV	St. s.	SONOMA.	6,279	3,911	403.0	50.2	21.3	Pas.	137	8,729	1900	Philadelphia, Pa.	San Francisco, Calif.
117158		St. s.	SONORA.	3,030	2,731	353.2	48.0	24.0	Frt.	24	1,198	1902	West Superior, Wis.	Wilmington, Del.
203135		St. s.	Sonora.	8	5	34.8	0.7	4.1	Tow.	2	40	1900	Mariners Harbor, N. Y.	Buttalo, N. Y.
116529		St. s.	Sophia.	100	50	81.4	23.9	7.4	Frt.	5	150	1892	Boston, Mass.	Rookland, Me.
210814		St. s.	Souid.	50	34	52.5	16.2	6.0	Tow.	3	150	1912	Anacortes, Wash.	Seattle, Wash.
212244		St. s.	SOUTH AMERICAN.	2,662	1,427	290.0	47.1	18.3	Pas.	60	2,000	1914	Ecorse, Mich.	Erle, Pa.
216000	LJRD	St. s.	SOUTH AMERICAN.	168	76	97.0	23.2	10.2	Tow.	12	650	1918	Bath, Me.	Port Arthur, Tex.
205896	KWSM	St. s.	SOUTHLAND.	2,081	1,215	291.2	51.0	16.1	Pas.	69	3,000	1908	Newport News, Va.	Washington, D. C.
210173	LTMS	St. s.	SOUTHLANDS.	2,637	1,619	251.0	43.0	26.1	Frt.	38	1,600	1919	Chicago, Ill.	Galveston, Tex.
217268	LNWF	St. s.	SOUTH POLE.	4,116	2,492	339.3	49.1	20.3	Ref.	68	1,800	1918	Baltimore, Md.	Baltimore, Md.
116629		St. s.	South River.	162	110	118.0	22.5	8.1	Pas.	12	340	1894	do.	Perth Amboy, N. J.
210657	LVSU	St. s.	SOUTHEAS.	2,606	1,612	251.0	43.0	20.2	Frt.	28	1,500	1920	Duluth, Minn.	Galveston, Tex.
203001		St. p.	SOUTH SHORE.	874	510	200.0	32.5	11.5	Pas.	6	1,200	1906	Quincy, Mass.	Boston, Mass.
211156		St. a.	SOUTH JACKSONVILLE.	292	199	130.0	40.0	11.0	Fer.	9	300	1913	Jacksonville, Fla.	Philadelphia, Pa.
110173	LHND	St. a.	South Coast.	301	225	131.5	32.2	10.5	Frt.	16	100	1837	San Francisco, Calif.	San Francisco, Calif.
115028		St. p.	Southampton.	673	483	170.8	33.5	10.6	Fer.	7	500	1869	Wilmington, Del.	New York, N. Y.
201384		St. s.	Southern.	95	64	82.5	19.4	8.8	Tow.	7	350	1904	Bolomons, Md.	Philadelphia, Pa.
202357		St. s.	Southern.	54	27	68.0	17.5	8.2	Tow.	4	140	1905	Baltimore, Md.	Baltimore, Md.
221571	MDCL	St. s.	SOUTHERN CROSS.	13,788	7,977	516.5	72.2	27.8	Pas.	224	12,000	1921	Camden, N. J.	Philadelphia, Pa.
222293		St. p.	Southernland.	255	250	157.4	33.4	4.8	Pas.	30	250	1922	Paducah, Ky.	Evansville, Ind.
153340		St. p.	Southport.	69	51	99.0	10.2	3.7	Tow.	9	300	1899	Cincinnati, Ohio	New Orleans, La.
208730		St. s.	Southport.	245	167	125.6	21.2	8.8	Pas.	9	450	1911	Boston, Mass.	Boston, Mass.
208319		St. s.	Southwark.	41	27	53.6	16.5	6.7	Frt.	6	150	1911	West New Brighton, N. Y.	Philadelphia, Pa.
116305		St. a.	Spalpeen.	29	14	46.5	13.6	6.4	Tow.	2	90	1889	Buffalo, N. Y.	Buffalo, N. Y.
115301		St. a.	Spark.	24	10	45.6	16.9	4.5	Oys.	3	60	1876	Brooklyn, N. Y.	New Haven, Conn.
210272	LCMJ	St. s.	SPARTAN.	226	151	105.9	25.1	11.1	Tow.	10	800	1912	Baltimore, Md.	Hartford, Conn.
101555		St. p.	Speed.	85	85	120.7	21.8	4.0	Tow.	19	690	1896	Stillwater, Minn.	Port Arthur, Tex.
212-09		St. p.	Speljel.	75	55	76.3	24.0	4.0	Tow.	3	40	1914	St. Helens, Oreg.	Portland, Oreg.
110101		St. s.	SPOKANE.	2,356	1,974	311.8	33.2	20.8	Frt.	17	750	1886	Cleveland, Ohio.	Port Huron, Mich.
115767		St. y.	Sport.	72	36	84.5	16.6	6.1	Yet.	7	400	1881	Newburgh, N. Y.	Cape Vincent, N. Y.
117174		St. p.	SPRAQUE.	1,479	1,479	276.0	61.0	7.4	Tow.	55	1,600	1902	Dubuque, Iowa.	Pittsburgh, Pa.
202958	KVDN	St. s.	SPRAY.	283	159	128.0	22.0	12.9	Tow.	18	600	1905	Quincy, Mass.	New York, N. Y.
215618		St. s.	SPRAY.	303	91	135.0	22.8	13.4	Fsh.	12	600	1917	Manitowoc, Wis.	Boston, Mass.
117092		St. s.	SPRINGFIELD.	287	163	127.0	24.0	9.0	Frt.	13	325	1901	Wilmington, Del.	Philadelphia, Pa.
220127	LWQK	St. s.	SPRINGFIELD.	5,611	3,594	416.5	54.2	27.0	Frt.	43	2,800	1920	Portsmouth, N. H.	Portsmouth, N. H.
211754		St. s.	Sprudol.	41	32	62.0	17.0	8.0	Fsh.	4	50	1913	Erle, Pa.	Buffalo, N. Y.
220671	MBPQ	St. s.	Stallion.	181	101	91.5	24.8	12.0	Tow.	9	450	1920	Eastport, Md.	Annapolis, Md.
116013		St. s.	Stamford.	55	37	64.4	18.7	7.4	Tow.	7	85	1899	Tottenville, N. Y.	New York, N. Y.
117039	KQTN	St. s.	STANDARD.	374	254	146.5	26.0	15.5	Oys.	17	600	1901	Port Richmond, N. Y.	do.
203734		St. s.	STANDARD.	299	203	102.0	31.0	9.7	Oys.	10	350	1906	Tottenville, N. Y.	do.
213154	LFJH	St. s.	STANDARD.	9,724	6,138	523.8	68.6	31.7	Tnk.	44	3,000	1914	Kiel, Germany.	Bridgeport, Conn.
213275		St. p.	STANDARD.	273	176	132.0	30.8	5.8	Tow.	14	750	1915	Jeffersonville, Ind.	New Orleans, La.
200430	KSRN	St. s.	STANDARD II.	610	418	157.0	30.0	15.5	Tow.	22	1,000	1903	Philadelphia, Pa.	New York, N. Y.
211897		St. s.	Standard No. 1.	108	62	89.0	21.5	11.0	Tow.	0	450	1913	Oakland, Calif.	San Francisco, Calif.
214196	LQUR	St. s.	STANDARD ABRUW.	7,791	4,800	467.6	62.7	32.0	Tnk.	39	3,200	1910	Camden, N. J.	New York, N. Y.
210295	LTVS	St. s.	STANDTUG No. 1.	426	200	142.0	27.7	14.8	Tow.	10	950	1919	Port Jefferson, N. Y.	do.
218768	LSMP	St. s.	STANLEY.	0,463	4,712	401.7	54.8	32.1	Frt.	42	2,800	1910	Seattle, Wash.	Seattle, Wash.
215203	LHVK	St. s.	STANLEY DOLLAR.	5,029	3,742	401.4	51.0	22.0	Frt.	39	2,700	1914	Monfalcone, Austria.	San Francisco, Calif.
86333		St. s.	Standard No. 1.	98	58	75.0	17.6	7.4	Frt.	4	100	1895	Noank, Conn.	do.
214500	LGKN	St. s.	Stanwood.	1,129	627	206.0	42.0	16.5	Frt.	24	835	1916	North Bend, Oreg.	do.

1 Formerly st. s. Evelyn Ackerman.

1 Formerly st. s. A. E. Ackerman.

1 Formerly st. s. a. W. & J. Connel.

1 Formerly st. s. b. America.

1 Formerly st. s. c. Lafayette.

1 Formerly st. s. Harvey E. Buroh.

1 Formerly st. s. Little Bisters.

1 Formerly German st. s. Tecumseh.

1 Formerly st. s. Lake Oera.

1 Formerly st. s. St. Michaels.

1 Formerly st. s. Lake Flourney.

1 Formerly st. s. Marlon Cameron.

1 Formerly *st. p. a. Ohio.

1 Formerly *st. p. b. W. H. Muller.

1 Formerly *st. p. c. Helper.

1 Formerly *st. p. d. Ed Moore.

11 Formerly st. p. Verne Swain.

11 Formerly German st. s. Jupiter.

11 Formerly st. s. Astral.

11 Formerly st. s. a. Austrian st. s. Erny.

11 Formerly st. s. b. st. s. Erny.

11 Formerly st. s. c. st. s. Warsawa.

11 Formerly st. s. George M. Long.

MERCHANT STEAM VESSELS OF THE UNITED STATES—Continued.

Official No.	Signal letters.	Rlg.	Name of vessel.	Gross tonnage.	Net tonnage.	Length.	Breadth.	Depth.	Service.	Crew.	Indicated horsepower.	When built.	Where built.	Home port (where permanent license issued).
117136		St. s.	Stapleton.....	38	25	60.8	16.8	6.7	Tow.	3	90	1902	Tottenville, N. Y.	New York, N. Y.
200541		St. s.	Star.....	48	20	68.8	16.0	5.6	Tow.	2	200	1903	Portland, Oreg.	Portland, Oreg.
212709		St. s.	Star.....	17	11	37.2	11.5	4.0	Feb.	4	40	1914	Northport, Mich.	Grand Haven, Mich.
117028		St. s.	Starlin.....	20	11	48.4	13.4	6.0	Feb.	5	42	1901	Noank, Conn.	Newport, R. I.
13185		St. p.	Starlight.....	495	338	193.0	30.0	9.6	Pas.	18	424	1866	Jersey City, N. J.	Baltimore, Md.
116807		St. s.	Starling.....	17	12	53.5	12.5	4.9	Tow.	2	35	1898	Tacoma, Wash.	Tacoma, Wash.
206431		St. s.	Starling.....	18	9	60.0	12.3	4.4	Tow.	4	40	1908	Bon Secour, Ala.	Mobile, Ala.
210542	LCPF	St. s.	STARR.....	525	309	131.1	25.8	19.7	Pas.	35	650	1912	Seattle, Wash.	Seattle, Wash.
116299		St. s.	Startle.....	46	23	69.8	16.0	7.0	Tow.	4	150	1899	Gloucester, Mass.	Portland, Me.
222971		St. s.	STATE OF DELAWARE.....	814	336	219.1	48.9	10.6	Pas.	41	2,900	1923	Wilmington, Del.	Wilmington, Del.
222036	MDVG	St. s.	STATE OF MARYLAND.....	1,783	669	320.0	56.6	10.8	Pas.	53	2,600	1922	do	Baltimore, Md.
213442		St. s.	State of New York.....	47	32	65.2	17.6	4.8	Tow.	4	75	1909	Buffalo, N. Y.	Buffalo, N. Y.
221031		St. s.	STATE OF PENNSYLVANIA.....	814	336	219.1	48.9	10.6	Pas.	41	2,900	1923	Wilmington, Del.	Wilmington, Del.
222715	MDWO	St. s.	STATE OF VIRGINIA.....	1,783	674	320.0	59.0	10.9	Pas.	57	2,500	1922	do	Baltimore, Md.
110831	KGML	St. s.	Staunton.....	140	70	95.9	22.0	11.3	Tow.	0	700	1902	Brooklyn, N. Y.	New York, N. Y.
217921	LQTG	St. s.	STEADFAST.....	7,588	4,854	440.0	56.0	35.2	Frt.	46	3,000	1919	Alameda, Calif.	San Francisco, Calif.
222668		St. p.	STE. GENEVIEVE.....	1,607	1,039	280.3	54.0	31.0	Fer.	46	2,600	1920	Charleston, W. Va.	St. Louis, Mo.
210514	LVKF	St. s.	STEEL AGE.....	0,187	3,821	395.5	55.0	31.4	Fri.	54	3,100	1920	do	New York, N. Y.
220495	MBHG	St. s.	STEEL ENGINEER.....	5,686	3,450	424.2	50.2	26.5	Fri.	55	3,100	1920	do	do
220533	MBJN	St. s.	STEEL EXPORTER.....	5,686	3,450	424.2	50.2	26.5	Fri.	55	3,100	1920	do	do
220776	MBTO	St. s.	STEEL INVENTOR.....	5,686	3,450	424.2	50.2	26.5	Fri.	55	3,100	1920	do	do
219513	LVKD	St. s.	STEEL MAKER.....	0,187	3,821	395.5	55.0	31.4	Fri.	37	2,800	1920	do	do
220179	LWRK	St. s.	STEEL MARINER.....	5,686	3,450	424.2	50.2	26.5	Fri.	49	3,100	1920	do	do
221957	MDJO	St. s.	STEEL NAVIGATOR.....	5,718	3,471	424.2	50.2	26.5	Fri.	55	3,100	1921	do	do
222337	MDTO	St. s.	STEELORE.....	8,218	4,172	450.3	72.2	43.9	Fri.	51	5,000	1922	Sparrows Point, Md.	Pittsburgh, Pa.
117082		St. p.	Steel Queen.....	5,177	3,121	421.0	28.0	3.5	Fer.	7	178	1901	Jeffersonville, Ind.	Newburgh, N. Y.
220652	MBPD	St. s.	STEEL RANGER.....	5,686	3,450	424.2	50.2	26.5	Fri.	47	3,100	1920	do	do
221785	MDHK	St. s.	STEEL SCIENTIST.....	5,718	3,471	424.2	50.2	26.5	Fri.	45	3,100	1921	do	do
221707	MDGQ	St. s.	STEEL SEAFARER.....	5,718	3,471	424.2	50.2	26.5	Fri.	55	3,100	1921	do	do
220180	LWRM	St. s.	STEEL TRADER.....	5,686	3,450	424.2	50.2	26.5	Fri.	55	3,100	1920	do	do
222539	MDTF	St. s.	STEEL TRAVELER.....	7,050	4,381	424.2	50.2	26.5	Fri.	41	3,100	1922	do	do
219602	LVSH	St. s.	STEEL VOYAGER.....	0,187	3,821	395.5	55.0	31.4	Fri.	47	2,800	1920	do	do
220380	MBDF	St. s.	STEEL WORKER.....	5,686	3,450	424.2	50.2	26.5	Fri.	54	3,100	1920	do	do
136049		St. s.	Stears.....	30	24	54.0	16.0	5.7	Tow.	5	350	1889	Patchogue, N. Y.	do
116026		St. p.	Steinway.....	354	269	125.0	32.6	10.2	Fer.	5	385	1884	Brooklyn, N. Y.	do
115744		St. s.	Stella.....	80	40	83.7	18.2	8.5	Tow.	4	375	1880	Camden, N. J.	Port Arthur, Tex.
116878		St. s.	Stella.....	9	6	51.3	10.0	3.5	Pas.	2	11	1899	Ashland, Wis.	Duluth, Minn.
212423	LDNG	St. y.	STELLARIS.....	339	230	166.0	24.0	12.0	Yet.	10	1,000	1914	New York, N. Y.	Detroit, Mich.
117208		St. s.	Stephen Chase.....	45	31	69.0	16.0	6.6	Fah.	3	107	1902	Ashtabula, Ohio.	Port Huron, Mich.
211620		St. s.	Stephen Guardian.....	208	113	101.0	29.6	8.7	Tow.	7	300	1913	Tottenville, N. Y.	New York, N. Y.
202087		St. s.	STEPHEN M CLEM- ENT.....	5,821	4,487	480.0	52.0	30.0	Fri.	21	525	1905	Lorain, Ohio.	Buffalo, N. Y.
213740	LFQD	St. s.	STEPHEN R. JONES.....	4,387	3,112	354.2	49.0	27.4	Fri.	37	1,700	1915	Newport News, Va.	Boston, Mass.
208447		St. s.	Stephen W. McKeever, Jr.....	223	104	128.0	22.0	10.0	Fah.	3	325	1911	Noank, Conn.	Norfolk, Va.
115647		St. s.	Sterling.....	143	97	110.0	18.1	8.8	Fah.	20	321	1879	East Deering, Me.	New York, N. Y.
213682		St. p.	Sterling.....	24	24	63.5	10.0	3.0	Fer.	1	30	1915	New Haven, Mo.	St. Louis, Mo.
116796		St. s.	STERLINGTON.....	398	271	105.7	30.1	9.5	Tow.	4	350	1898	New York, N. Y.	do
115494		St. s.	Stewart Edward.....	15	7	45.4	13.5	4.5	Fah.	6	75	1876	Grand Haven, Mich.	Milwaukee, Wis.
216507		St. s.	Stollwater.....	30	20	52.8	15.4	6.2	Tow.	3	70	1906	St. Joseph de Levis, Can- ada.	Albany, N. Y.
116518		St. s.	Stimson.....	25	12	49.2	14.0	4.9	Tow.	3	95	1892	Ballard, Wash.	Portland, Oreg.
220692	MBQN	St. s.	STOCKTON.....	7,294	4,532	425.8	57.0	33.1	Tuk.	33	2,800	1920	Oakland, Calif.	San Francisco, Calif.
145905		St. s.	Stone I.....	20	20	48.0	14.1	7.0	Tow.	3	83	1903	Buffalo, N. Y.	Wilmington, N. C.
96934	KSMG	St. s.	Stony Creek.....	345	216	120.4	23.0	9.8	Fri.	12	338	1903	Noank, Conn.	Baltimore, Md.
215260		St. s.	STONY POINT.....	1,391	916	196.5	38.5	16.1	Fer.	10	1,600	1917	Wilmington, Del.	New York, N. Y.
115822	LKVH	St. s.	Storm King.....	174	87	109.6	21.0	11.8	Tow.	11	600	1882	Philadelphia, Pa.	Philadelphia, Pa.
203400		St. s.	Storm King.....	1,070	949	180.0	38.0	11.4	Fri.	22	600	1911	Wilmington, Del.	New York, N. Y.
219061	LTOR	St. s.	Storm King.....	445	219	140.3	20.0	14.3	Tow.	18	900	1919	Rolph, Calif.	San Francisco, Calif.
220777	MBTD	St. s.	Storm King.....	5,073	3,484	409.5	51.2	30.4	Fri.	53	2,800	1920	Newburgh, N. Y.	New York, N. Y.
81337		St. s.	Stratford.....	98	67	100.6	22.1	7.0	Oya.	8	115	1891	Bridgeport, Conn.	do
117022		St. y.	Stroller.....	26	18	75.7	10.6	5.4	Yet.	4	200	1901	Bristol, R. I.	do
221227	MCSE	St. s.	STUART DOLLAR.....	7,033	4,355	429.0	55.2	26.0	Fri.	44	2,800	1921	Shanghai, China.	San Francisco, Calif.
100291		St. s.	Stuartline.....	78	39	93.0	22.0	8.0	Tow.	10	230	1879	Newburgh, N. Y.	New York, N. Y.
220010	LWMT	St. s.	SUBOTCO.....	3,285	1,997	324.0	40.2	25.0	Fri.	29	1,500	1920	Newark, N. J.	do
219878	LWID	St. s.	SUCARNECO.....	3,545	2,174	324.0	40.2	25.0	Fri.	37	1,500	1920	Newark, N. J.	do
202759		St. p.	Success.....	67	43	60.1	15.8	5.3	Fri.	4	30	1906	Kissimmee, Fla.	Tampa, Fla.
206463		St. s.	Success.....	30	20	50.0	16.0	2.3	Fri.	3	100	1909	Baltimore, Md.	New York, N. Y.

1 Formerly st. s. Norman.

1 Formerly st. p. John Sylvester.

1 Formerly st. s. a Robert H. Sayre.
b Sayre.
c McAllister.

1 Formerly st. s. E. Bailey & Sons.

1 Formerly st. y. a Caroline.
b Delphine.

1 Formerly st. s. a David H.
b August Johnson.

1 Formerly a st. s. Stephen W. McKeever.
b U. S. S. Stephen W. McKeever.

1 Formerly ga. p. S. & S.

1 Formerly st. s. Suffern.

1 Formerly British st. s. Portneuf.

1 Formerly st. s. a Theo. C. Knight.

1 Formerly st. s. b Alexandra Stewart.

1 Formerly st. s. Huntington.

1 Formerly st. s. William H. Hoyt.

1 Formerly a Chinese st. s. Mandarin.

1 Formerly b st. s. Mandarin.

1 Formerly a Isabel E. Wilbur.

1 Formerly st. s. b Catasauqua.

1 Formerly c John A. Seely.

1 Formerly st. s. Italia.

1 Formerly a st. s. Success.

1 Formerly b U. S. S. No. 2912.

MERCHANT STEAM VESSELS OF THE UNITED STATES—Continued.

Official No.	Signal letters.	Rtg.	Name of vessel.	Gross tonnage.	Net tonnage.	Length.	Breadth.	Depth.	Service.	Crew.	Indicated horsepower.	When built.	Where built.	Home port (where permanent document issued).
						Feet.	Feet.	Feet.	Tnk.					
214190	LCCQ	St. s.	SUGROSA.....	5,532	2,474	389.0	54.7	29.3	Tnk.	38	2,200	1916	Quincy, Mass.	Baltimore, Md.
221125	MCPE	St. s.	SUCUBACO.....	3,285	1,997	324.0	46.2	25.0	Frt.	29	1,500	1921	Newark, N. J.	New York, N. Y.
220126	MBLS	St. s.	SUDAWSONCO.....	3,285	1,997	324.0	46.2	25.0	Frt.	29	1,500	1920	do.	do.
215991	LJQV	St. s.	SUDBURY.....	4,830	2,874	384.5	61.2	27.3	Frt.	38	2,300	1918	Chester, Pa.	do.
220559	MBJQ	St. s.	SUDUPFCO.....	3,285	1,997	324.0	46.2	25.0	Frt.	32	1,500	1920	Newark, N. J.	do.
220700	MBLQ	St. s.	SUDUNICO.....	3,545	2,174	324.0	46.2	25.0	Frt.	36	1,500	1920	do.	do.
220111	MLMV	St. s.	SUEPCO.....	3,545	2,174	324.0	46.2	25.0	Frt.	36	1,500	1920	do.	do.
220247	LWTV	St. s.	SUZICO.....	3,285	1,997	324.0	46.2	25.0	Frt.	36	1,500	1920	do.	do.
6634		St. p.	SUFFERN.....	985	830	198.0	35.5	13.6	Frt.	6	700	1866	New York, N. Y.	do.
209176	LODQ	St. s.	SUFFOLK.....	4,607	2,895	365.7	60.1	28.1	Frt.	31	2,100	1911	Camden, N. J.	do.
220888	MDDP	St. s.	SUGILLENCO.....	3,285	1,997	324.0	46.2	25.0	Frt.	36	1,500	1920	Newark, N. J.	do.
220245	LWST	St. s.	SUHOLCO.....	3,545	2,174	324.0	46.2	25.0	Frt.	36	1,500	1920	do.	do.
220863	MCBL	St. s.	SUJAMECO.....	3,545	2,174	324.0	46.2	25.0	Frt.	36	1,500	1920	do.	do.
220993	MCJH	St. s.	SUJFREYCO.....	3,285	1,997	324.0	46.2	25.0	Frt.	36	1,500	1920	do.	do.
220027	MBLT	St. s.	SULANIERCO.....	3,545	2,174	324.0	46.2	25.0	Frt.	36	1,500	1920	do.	do.
116332	KHVF	St. y.	SULTANA.....	400	212	161.1	28.0	16.2	Yot.	29	480	1890	Brooklyn, N. Y.	Los Angeles, Calif.
117124		St. s.	SULTANA.....	3,630	2,731	353.0	48.0	24.0	Frt.	21	1,198	1902	West Superior, Wis.	Wilmington, Del.
220532	MBJU	St. s.	SUMANCO.....	3,285	1,997	324.0	46.2	25.0	Frt.	38	1,500	1920	Newark, N. J.	New York, N. Y.
116579		St. s.	Summer Girl.....	63	26	75.6	18.2	6.7	Pas.	4	400	1893	Noank, Conn.	Norfolk, Va.
210741	LVTP	St. s.	SUMMERLEAF.....	0,141	3,790	400.7	54.2	30.1	Frt.	42	2,500	1920	Chester, Pa.	Philadelphia, Pa.
203923	KVWH	St. s.	SUN.....	4,602	2,926	382.0	49.9	29.0	Tnk.	33	2,000	1907	Newport News, Va.	do.
215312		St. s.	SUNBEAM.....	64	43	66.5	10.0	7.5	Fsh.	5	130	1917	Manitowoc, Wis.	Milwaukee, Wis.
218961	LTJH	St. s.	SUNHIEAM.....	6,664	4,148	429.3	59.2	31.4	Tnk.	37	2,300	1919	Chester, Pa.	Philadelphia, Pa.
210323	LVBO	St. s.	SUNDAANCE.....	5,183	3,181	390.0	54.2	27.8	Frt.	43	2,500	1919	Hog Island, Pa.	do.
220012	LWNB	St. s.	SUNELSECO.....	3,545	2,174	324.0	46.2	25.0	Frt.	38	1,500	1920	Newark, N. J.	New York, N. Y.
220994	MCJK	St. s.	SUNEWARECO.....	3,545	2,174	324.0	46.2	25.0	Frt.	30	1,500	1920	do.	do.
220402	MBDS	St. s.	SUNEWCO.....	3,545	2,174	324.0	46.2	25.0	Frt.	38	1,500	1920	do.	do.
214459	LGRJ	St. s.	SUNOIL.....	7,157	6,217	430.0	58.2	33.3	Tnk.	37	3,000	1916	Philadelphia, Pa.	Philadelphia, Pa.
221322		St. s.	Sunrise.....	73	68	62.5	20.0	5.4	Frt.	4	75	1921	Manitowoc, Wis.	Milwaukee, Wis.
221021	MCKD	St. s.	SUNOENTCO.....	3,285	1,997	324.0	46.2	25.0	Frt.	36	1,500	1920	Newark, N. J.	New York, N. Y.
202329		St. s.	SUPERIOR.....	1,671	3,072	381.0	50.2	30.2	Frt.	25	2,000	1905	Ecorse, Mich.	Buffalo, N. Y.
203550		St. s.	Superior.....	168	84	101.0	25.0	12.0	Tow.	7	530	1906	Noank, Conn.	New York, N. Y.
211161		St. s.	Superior.....	327	160	138.0	30.6	8.0	Frt.	12	260	1916	Marine City, Mich.	Port Huron, Mich.
215158		St. p.	Superior.....	129	77	100.8	25.8	3.8	Frt.	20	275	1917	Morgan City, La.	Morgan City, La.
203434		St. s.	Superior.....	214	136	91.4	25.0	7.4	Oys.	8	250	1906	Northport, N. Y.	New York, N. Y.
226248	LWTO	St. s.	Supervisor.....	3,285	1,997	324.0	46.2	25.0	Frt.	37	1,500	1920	Newark, N. J.	do.
220103	MBDT	St. s.	SURALCO.....	3,285	1,997	324.0	46.2	25.0	Frt.	28	1,500	1920	do.	do.
220691	MBQR	St. s.	SURMICO.....	3,545	2,174	324.0	46.2	25.0	Frt.	36	1,500	1920	do.	do.
209480	LCGR	St. s.	SURP.....	252	119	117.8	22.5	11.6	Feh.	18	450	1911	Quincy, Mass.	Boston, Mass.
213277	LFJD	St. y.	SURP.....	397	270	166.0	24.6	13.3	Yot.	30	650	1898	Leith, Scotland.	New York, N. Y.
213362	LQJH	St. s.	SURPE.....	302	97	135.0	22.8	13.4	Fsh.	11	600	1916	Manitowoc, Wis.	Boston, Mass.
220560	MBJR	St. s.	SURICO.....	3,545	2,174	324.0	46.2	25.0	Frt.	38	1,500	1920	Newark, N. J.	New York, N. Y.
220693	MBQP	St. s.	SURICHO.....	3,285	1,997	324.0	46.2	25.0	Frt.	36	1,500	1920	do.	do.
220193	MHHJ	St. s.	SURINAM.....	2,677	1,660	253.4	43.8	26.2	Frt.	40	1,600	1921	Saginaw, Mich.	do.
212710	LDQT	St. s.	SURINAME.....	3,203	1,883	336.7	41.9	22.7	Pas.	66	503	1908	Amsterdam, Netherlands.	do.
212935	LFDS	St. s.	SURUGA.....	4,390	2,714	376.3	52.0	27.4	Frt.	43	1,800	1907	Dumbarton, Scotland.	do.
210960	LCJT	St. s.	SUSAN A. MORAN.....	344	234	132.7	27.0	15.1	Tow.	14	150	1912	Port Richmond, N. Y.	do.
220335	MBNG	St. s.	SUSCOALCO.....	3,545	2,174	324.0	46.2	25.0	Frt.	29	1,500	1920	Newark, N. J.	do.
220341	MBJS	St. s.	SUSHERICO.....	3,285	1,997	324.0	46.2	25.0	Frt.	35	1,500	1920	do.	do.
110855		St. p.	Susie.....	1,130	688	222.8	42.0	6.2	Pas.	52	1,000	1898	Unalaska, Alaska.	St. Michael, Alaska.
115789		St. s.	Susie Hazard.....	98	60	97.0	19.1	8.4	Tow.	5	624	1881	St. Louis, Mo.	St. Louis, Mo.
110827		St. s.	Susquehanna.....	462	314	157.7	38.0	9.0	Pas.	18	725	1895	Baltimore, Md.	New Orleans, La.
219189	LTNE	St. s.	SUSQUEHANNA.....	9,959	5,753	500.8	68.5	28.7	Pas.	156	5,580	1899	Hamburg, Germany.	New York, N. Y.
221066	MCLG	St. s.	SUSPEARCO.....	3,545	2,174	324.0	46.2	25.0	Frt.	29	1,500	1920	Newark, N. J.	do.
220531	MBHW	St. s.	SUTERMANCO.....	3,285	1,997	324.0	46.2	25.0	Frt.	29	1,500	1920	do.	do.
216043	LJBN	St. s.	SUTHERLAND.....	4,855	3,585	390.0	53.2	27.0	Frt.	48	2,200	1918	Seattle, Wash.	Seattle, Wash.
220101	MDDR	St. s.	SUTORANCO.....	3,285	2,000	324.0	46.2	25.0	Frt.	38	1,500	1920	Newark, N. J.	New York, N. Y.
220246	LBVS	St. s.	SUTORANCO.....	3,545	2,174	324.0	46.2	25.0	Frt.	38	1,500	1920	do.	do.
116273		St. p.	SUWARICO.....	3,32	60	70.0	16.5	4.4	Pas.	5	37	1888	Brandford, Fla.	Key West, Fla.
220861	MCJH	St. s.	SUWARINCO.....	3,285	1,997	324.0	46.2	25.0	Frt.	36	1,500	1920	Newark, N. J.	New York, N. Y.
210496	LVJD	St. s.	SUWIED.....	3,545	2,174	324.0	46.2	25.0	Frt.	37	1,500	1919	do.	Newark, N. J.
220892	MCBK	St. s.	SUWORDENCO.....	3,545	2,174	324.0	46.2	25.0	Frt.	35	1,500	1920	do.	New York, N. Y.
203192	KVLS	St. s.	Svea.....	618	370	174.0	38.2	13.3	Frt.	17	650	1906	Fairhaven, Calif.	San Francisco, Calif.
115864		St. p.	Swainpocott.....	416	324	124.5	25.3	10.8	Fer.	4	353	1882	Boston, Mass.	Portland, Me.
116165		St. s.	Swansen.....	19	9	77.4	17.2	8.0	Fer.	3	50	1887	Detroit, Mich.	Duluth, Minn.
116675	KNVF	St. s.	SWATARA.....	625	425	157.0	29.0	17.5	Tow.	19	1,000	1899	Philadelphia, Pa.	Philadelphia, Pa.
141793		St. s.	SWEDEN.....	4,702	3,418	414.0	50.0	29.0	Frt.	23	1,600	1902	West Bay City, Mich.	Oswego, N. Y.
204965		St. p.	Sweet Cake.....	114	114	117.0	22.0	4.3	Tow.	9	200	1908	Marietta, Ohio.	Pittsburgh, Pa.
209481	LCGS	St. s.	SWELL.....	252	119	117.8	22.5	11.6	Feh.	12	450	1911	Quincy, Mass.	Boston, Mass.
221041	MCKR	St. s.	SWIFTARROW.....	8,200	5,091	464.6	60.2	27.7	Tnk.	54	3,050	1921	Portland, Ore.	Wilmington, Del.
221194	MCRG	St. s.	SWIFTEAGLE.....	8,200	5,091	464.6	60.2	27.7	Tnk.	35	3,500	1921	do.	do.
221268	MCSF	St. s.	SWIFTLIGHT.....	8,200	5,091	464.6	60.2	27.7	Tnk.	34	2,500	1921	do.	do.
221134	MCPL	St. s.	SWIFTSOULT.....	8,200	5,091	464.6	60.2	27.7	Tnk.	33	3,500	1921	do.	do.

1 Formerly st. p. (a Delaware.
 2 Formerly st. s. Elmuc.

3 Formerly British st. s. Surinam.

4 Formerly British st. s. Suruga.

5 Formerly st. s. Pan American.

6 Formerly (a German st. s. Rheln.

7 Formerly (a U. S. N. transport Susquehanna.

8 Formerly st. s. L. C. Smith.

9 Formerly *st. p. J. M. Hudson.

MERCHANT STEAM VESSELS OF THE UNITED STATES—Continued.

Official No.	Signal letters.	Rig.	Name of vessel.	Gross tonnage.	Net tonnage.	Length.	Breadth.	Depth.	Service.	Crew.	Indicated horsepower.	Year built.	Where built.	Home port (where permanent document issued).
220890	MOJF	St. s.	SWIFTSURE.....	8,206	5,091	464.6	60.2	27.7	Tnk.	33	3,050	1921	Portland, Oreg.....	Wilmington, Del.
221304	MCTJ	St. s.	SWIFTWIND.....	8,206	5,091	464.6	60.2	27.7	Tnk.	35	2,900	1921do.....	Do.
200604	*St. p.	SWINOMIAH.....	166	105	91.6	20.6	4.0	Frt.	7	175	1903	La Conner, Wash.....	Seattle, Wash.
202847	St. s.	Sybil.....	76	62	85.8	19.4	7.5	Tow.	12	350	1905	Scranton, Miss.....	Boston, Mass.
215840	LJKO	St. s.	SYLVAN ARROW.....	7,797	4,858	487.6	62.7	32.0	Tnk.	39	3,230	1917	Camden, N. J.....	New York, N. Y.
116949	St. s.	Sylvia.....	132	90	91.8	24.0	6.7	Pas.	4	230	1900	Springfield, Mass.....	Boston, Mass.
117140	St. s.	Sylvia.....	48	32	51.0	14.6	6.3	Fsh.	5	25	1902	Sturgeon Bay, Wis.....	Port Huron, Mich.
116805	KPDH	St. s.	SYOSSET.....	176	120	102.6	23.0	10.5	Tow.	7	400	1899	Philadelphia, Pa.....	New York, N. Y.
117261	St. s.	SYRACUSE.....	1,344	914	194.3	40.1	18.9	Frt.	8	1,400	1903	Newburgh, N. Y.....	Do.
202664	St. s.	SYRACUSE.....	431	279	101.0	30.2	11.2	Lgt.	6	300	1905	Newport News, Va.....	Do.
220583	MBKH	St. s.	SYROS.....	6,501	4,016	395.3	65.1	31.4	Frt.	35	2,800	1920	Wilmington, N. C.....	Wilmington, N. C.
T.														
214558	St. s.	T. B. S.....	278	242	124.8	27.8	7.0	Drq.	6	150	1916	Toledo, Ohio.....	Toledo, Ohio.
211746	St. s.	T. O. Lutz.....	99	51	71.0	20.0	12.5	Tow.	6	150	1913	Cleveland, Ohio.....	Cleveland, Ohio.
145760	*St. p.	T. O. Power.....	819	481	192.3	32.6	5.0	Pas.	34	240	1898	Unalaska, Alaska.....	St. Michael, Alaska.
216193	*St. p.	T. O. Reed.....	277	209	109.1	28.2	4.7	Frt.	3	150	1918	Seattle, Wash.....	Seattle, Wash.
145408	KDBF	*St. p.	T. O. Walker.....	788	702	200.0	38.8	9.0	Pas.	24	380	1885	Stockton, Calif.....	San Francisco, Calif.
124216	St. s.	T. G. Condare.....	47	26	69.6	19.4	6.8	Fsh.	3	175	1914	Sausalito, Calif.....	Do.
212519	St. s.	T. G. Herbert.....	43	29	56.1	15.5	7.0	Tow.	4	175	1914	Solomons, Md.....	Alexandria, Va.
221146	MOPT	St. s.	T. J. Hooper.....	459	277	132.2	29.1	16.5	Tow.	15	1,000	1921	Baltimore, Md.....	Wilmington, Del.
221018	MDFJ	St. s.	T. J. Williams.....	8,211	5,108	495.4	60.2	27.8	Tnk.	32	2,700	1921	Tampa, Fla.....	New York, N. Y.
145826	*St. p.	T. J. Wood.....	89	80	131.8	22.7	4.4	Tow.	15	300	1899	Middleport, Ohio.....	Pittsburgh, Pa.
270665	St. s.	T. K. Maher.....	3,522	2,178	371.0	45.0	22.7	Frt.	27	1,200	1895	Cleveland, Ohio.....	Cleveland, Ohio.
214257	St. s.	T. R. Preston.....	40	25	90.6	20.4	2.5	Tow.	4	75	1010	Chatanooga, Tenn.....	Chatanooga, Tenn.
145402	St. s.	T. S. Christie.....	517	471	160.0	30.3	12.0	Frt.	12	300	1885	West Bay City, Mich.....	Chicago, Ill.
220798	MBVO	St. s.	TACHIRA.....	2,325	1,389	251.0	43.7	22.2	Frt.	23	1,200	1920	Duluth, Minn.....	Wilmington, Del.
145673	St. s.	Tacoma.....	76	39	73.4	18.0	9.0	Tow.	8	450	1894	Benton Harbor, Mich.....	Chicago, Ill.
145773	*St. p.	Tacoma.....	718	409	176.1	35.4	5.9	Pas.	30	700	1898	Seattle, Wash.....	St. Michael, Alaska.
211198	LOWK	St. s.	TACOMA.....	836	458	200.4	30.0	17.6	Frt.	22	3,500	1913do.....	Seattle, Wash.
120045	St. s.	TACONY.....	656	471	160.0	35.0	15.6	Frt.	7	750	1893	Wilmington, Del.....	Philadelphia, Pa.
218909	LSVG	St. s.	TAGUS.....	426	200	142.0	27.7	14.8	Tow.	18	850	1919	New York, N. Y.....	New York, N. Y.
204685	KWJQ	St. s.	Tahoe.....	751	419	179.0	38.2	13.3	Frt.	20	400	1907	Fairhaven, Calif.....	San Francisco, Calif.
211884	St. s.	TAHOE.....	179	121	143.5	16.8	8.2	Pas.	9	1,500	1896	Gleambrook, Nev.....	Do.
207185	*St. p.	Tahoma.....	99	63	118.0	26.0	5.6	Frt.	10	250	1910	Portland, Oreg.....	Portland, Oreg.
212041	St. s.	Takana.....	68	29	69.5	18.7	8.8	Frt.	5	250	1915	Solomons, Md.....	New York, N. Y.
210704	St. p.	TALBOT.....	1,090	579	192.0	36.2	13.2	Pas.	57	1,000	1912	Sparrows Point, Md.....	Baltimore, Md.
220000	LWMN	St. s.	Tallman.....	188	127	94.2	24.6	10.0	Tow.	10	700	1920	Camden, N. J.....	New York, N. Y.
207396	St. y.	Talpa.....	83	46	87.5	15.0	9.5	Yel.	6	300	1910	Boston, Mass.....	Philadelphia, Pa.
212048	MDFQ	St. s.	TAMAHUA.....	11,170	8,155	500.0	71.2	31.2	Tnk.	48	4,200	1921	Oakland, Calif.....	New York, N. Y.
145673	St. p.	TAMALPAIS.....	1,631	1,018	244.0	36.0	10.0	Frt.	15	1,800	1901	San Francisco, Calif.....	San Francisco, Calif.
203328	KVJN	St. s.	Tamalpais.....	674	423	185.2	36.0	13.0	Frt.	20	400	1900	Hogulam, Wash.....	Do.
145710	KMPJ	St. s.	TAMAQUA.....	564	383	158.5	29.0	18.0	Tow.	19	1,000	1896	Philadelphia, Pa.....	Philadelphia, Pa.
111417	KRTO	St. s.	TAMEI.....	2,939	2,063	308.9	40.9	20.8	Tnk.	30	1,250	1889	Sunderland, England.....	New York, N. Y.
145619	St. s.	Tam O'Shanter.....	23	11	49.5	14.5	6.5	Tow.	3	120	1892	Buffalo, N. Y.....	Buffalo, N. Y.
2126391	KDNP	St. s.	Tampa.....	2,550	1,900	204.0	43.0	18.8	Pas.	50	1,293	1886	Philadelphia, Pa.....	New York, N. Y.
219575	LVNK	St. s.	TAMPA.....	5,945	3,823	401.9	54.2	31.3	Frt.	42	2,800	1920	Tampa, Fla.....	Tampa, Fla.
145840	KPTD	St. s.	TAMPCO.....	2,261	1,654	247.0	42.0	24.0	Frt.	27	1,000	1900	Toledo, Ohio.....	Detroit, Mich.
201820	*St. p.	Tana.....	234	176	106.0	25.4	4.2	Pas.	25	83	1895	Seattle, Wash.....	St. Michael, Alaska.
201297	*St. p.	Tanana.....	495	372	149.6	30.4	5.9	Pas.	28	530	1904	St. Michael, Alaska.....	Do.
220114	LWQD	St. s.	TANANA.....	3,474	2,004	320.7	48.0	21.4	Frt.	37	1,675	1920	Oakland, Calif.....	New York, N. Y.
145049	St. p.	TANAGER.....	690	480	169.9	29.0	8.8	Fsh.	26	350	1875	Wilmington, Del.....	Baltimore, Md.
145682	St. s.	TANAGER.....	145	91	120.0	19.0	8.8	Fsh.	26	225	1903	Pocomoke City, Md.....	Port Arthur, Tex.
217459	St. s.	TANONAK.....	151	71	97.9	17.7	11.8	Whl.	10	350	1907	Seattle, Wash.....	St. Paul, Minn.
130381	LPMQ	St. s.	Tanka.....	2,563	1,525	287.3	46.0	23.6	Frt.	55	1,400	1919	Cornwells, Pa.....	Philadelphia, Pa.
130282	St. s.	Tanpon.....	440	281	169.9	28.0	7.2	Frt.	4	450	1887	Wilmington, Del.....	Pensacola, Fla.
217642	St. p.	Terrytown.....	521	353	163.0	32.5	9.5	Fas.	6	300	1877	Wilmington, Del.....	New York, N. Y.
145843	LQOK	St. s.	Tartar.....	415	197	242.0	31.0	14.4	Tow.	19	800	1918	South Somerset, Mass.....	Fall River, Mass.
210497	LVJF	St. s.	TASHMOO.....	1,344	766	302.9	37.5	13.6	Pas.	82	3,160	1900	Wyandotte, Mich.....	Detroit, Mich.
142846	LVFQ	St. s.	TASHMOO.....	3,283	1,990	324.0	49.2	25.0	Frt.	37	2,500	1919	Newark, N. J.....	Nowak, N. J.
145244	St. s.	TATOOSE.....	277	154	119.2	25.2	15.5	Tow.	15	378	1900	Seattle, Wash.....	San Francisco, Calif.
145233	JVHQ	St. s.	Taurus.....	50	34	64.5	17.0	6.5	Tow.	4	115	1881	Wilmington, Del.....	Wilmington, Del.
207332	St. p.	Taurus.....	916	624	226.3	32.0	11.2	Pas.	35	900	1881	Philadelphia, Pa.....	New York, N. Y.
200377	St. s.	Taurus.....	89	50	75.5	20.6	9.8	Tow.	7	300	1910	Boston, Mass.....	Boston, Mass.
219415	LVDT	St. s.	Taurus.....	4,470	3,143	416.0	50.3	24.0	Frt.	20	1,200	1903	Chicago, Ill.....	Cleveland, Ohio.
130380	KDVB	St. y.	TEAL.....	408	209	139.4	25.2	14.2	Fsh.	21	500	1919	Savannah, Ga.....	Rockland, Mo.
221843	MOVJ	St. s.	TECH.....	160	98	115.4	20.0	9.0	Yst.	10	350	1887	Marous Hook, Pa.....	Wilmington, Del.
206037	St. s.	TECOMATE.....	449	233	127.0	32.5	13.8	Ten.	31	450	1921	City Island, N. Y.....	New York, N. Y.
220227	LWNJ	*St. p.	Teddy H.....	153	98	74.3	20.8	4.8	Frt.	10	50	1910	Fairbanks, Alaska.....	Seward, Alaska.
219498	LVJG	St. s.	TEION.....	7,004	4,349	425.8	57.0	31.2	Tnk.	35	2,800	1920	Oakland, Calif.....	San Francisco, Calif.
.....	St. s.	TEKOA.....	3,278	1,992	324.0	46.2	25.0	Frt.	37	1,500	1919	Newark, N. J.....	Newark, N. J.

1 Formerly st. s. ^a Yale.
 2 Formerly st. s. ^b Charlotte Graveraat Breitung.
 3 Formerly st. s. Tom Wild.
 4 Formerly st. s. ^c Antonio.
 5 Formerly st. s. ^d Elizabeth R.
 6 Formerly st. s. Fearless.

7 Formerly ^a British st. s. Roma.
 8 Formerly ^b st. s. Roma.
 9 Formerly st. s. Cherokee.
 7 Formerly st. s. Delrosa.
 8 Formerly st. s. Tyee Junior.

9 Formerly st. s. Naugatuck.
 10 Formerly st. p. Flushing.
 11 Formerly st. s. Perry G. Walker.
 12 Formerly st. y. Neaira.
 13 Formerly st. s. City of Reno.

MERCHANT STEAM VESSELS OF THE UNITED STATES—Continued.

Official No.	Signal letters.	Rig.	Name of vessel.	Gross tonnage.	Net tonnage.	Length.	Breadth.	Depth.	Service.	Crew.	Indicated horsepower.	When built.	Where built.	Home port (where permanent document issues).
212094		*St. p.	Telegraph.....	96	63	103.0	16.2	3.2	Pas.	3	250	1914	Prosper, Oreg.....	Marshfield, Oreg.
146372		St. s.	Tempest.....	14	7	40.0	11.5	5.2	Tow.	2	50	1884	West Bay City, Mich.....	Duluth, Minn.
145871		St. s.	Tempest.....	54	36	64.6	17.2	6.1	Tow.	3	150	1901	Everett, Wash.....	Seattle, Wash.
200064		St. s.	Tempest.....	18	12	44.6	18.0	4.8	Frt.	2	125	1903	Croton, N. Y.....	Key West, Fla.
203468		St. s.	TENAFLY.....	1,310	890	188.5	45.1	10.5	Fer.	7	1,800	1906	Wilmington, Del.....	Newark, N. J.
219618	LVKM	St. s.	TENAFLY.....	4,754	2,911	377.0	52.0	26.8	Frt.	48	2,500	1920	Shooters Island, N. Y.....	New York, N. Y.
222060		St. s.	Tender.....	29	20	56.6	12.2	6.6	Frb.	3	125	1907	Bayonne, N. J.....	Baltimore, Md.
145783		St. a.	TENNESSEE.....	1,240	743	245.0	38.0	15.8	Frt.	47	2,107	1898	Wilmington, Del.....	Hartford, Conn.
209509		*St. p.	Tennessee.....	59	59	133.7	28.7	4.0	Pas.	10	75	1911	Bridgeport, Ala.....	Memphis, Tenn.
214797		St. s.	TENNESSEE.....	97	61	71.0	20.0	12.5	Tow.	4	750	1917	Cleveland, Ohio.....	Duluth, Minn.
222778		*St. p.	Tennessee Belle.....	315	315	176.0	33.0	6.0	Pas.	11	250	1923	Paducah, Ky.....	St. Louis, Mo.
145683		St. s.	Terminal.....	129	88	83.7	28.2	8.9	Frt.	6	280	1891	Brooklyn, N. Y.....	New York, N. Y.
219607	LVSI	St. s.	TERN.....	411	208	139.4	25.2	14.2	Fsh.	21	500	1919	Savannah, Ga.....	Rockland, Me.
206571		*St. p.	Terrebonne.....	91	91	132.0	21.0	4.3	Frt.	25	175	1908	Madisonville, La.....	New Orleans, La.
201925	LTSM	St. s.	TERRE HAUTE.....	5,070	3,424	400.7	54.2	30.1	Frt.	45	2,500	1919	Chester, Pa.....	Philadelphia, Pa.
201789		St. s.	TESSLER.....	57	40	70.6	16.3	8.5	Fsh.	4	100	1905	Ferrysburg, Mich.....	Milwaukee, Wis.
145644	KSBG	St. s.	TEXAN.....	8,522	5,426	471.0	57.2	31.8	Frt.	38	3,700	1902	Camden, N. J.....	New York, N. Y.
218924	LSWO	St. s.	TEXARKANA.....	5,498	3,387	400.7	54.2	30.4	Frt.	42	3,000	1919	Chester, Pa.....	Philadelphia, Pa.
106635	KGLS	St. s.	Texas.....	116	58	105.4	18.0	9.8	Pas.	14	500	1889	Bristol, R. I.....	Elizabeth, City, N. C.
253878	LFSD	St. s.	TEXAS.....	8,078	5,045	416.8	56.1	31.1	Tuk.	33	3,000	1916	Quincy, Mass.....	Port Arthur, Tex.
214324		St. s.	TEXAS.....	93	52	71.0	20.0	12.5	Tow.	4	600	1916	Cleveland, Ohio.....	Duluth, Minn.
218718	LVWD	St. s.	THE ANGLES.....	5,481	3,420	410.0	54.4	27.2	Frt.	40	3,500	1920	Los Angeles, Calif.....	Los Angeles, Calif.
204283		St. s.	THE BOSTON FLOATING HOSPITAL.....	672	417	160.3	47.0	8.8	Frt.	12	200	1900	Boston, Mass.....	Boston, Mass.
157447		St. s.	The BURL.....	47	31	75.6	17.0	6.0	Fer.	13	150	1896	Tottenville, N. Y.....	New York, N. Y.
221068		St. s.	THE CRAFTSMAN.....	163	111	83.6	28.1	8.2	Msc.	4	115	1921	Cleveland, Ohio.....	Cleveland, Ohio.
115804		St. p.	THE DAVOC.....	310	256	119.7	40.6	8.8	Pas.	5	159	1878	Baltimore, Md.....	Baltimore, Md.
206060		St. s.	THE HARVESTER.....	7,188	5,690	525.0	58.0	31.0	Frt.	37	1,780	1911	Lorain, Ohio.....	Duluth, Minn.
200013		St. s.	The Higginson Mfg. Co. No. 3.....	179	143	95.4	20.3	9.9	Frt.	4	125	1903	Newburgh, N. Y.....	Albany, N. Y.
205094		St. s.	The Howard Co.....	234	141	121.3	25.0	9.4	Frt.	6	200	1908	West Haven, Conn.....	New Haven, Conn.
217811	LPWV	St. s.	THE LAMBS.....	6,029	4,122	395.5	55.0	31.4	Frt.	54	2,500	1919	Kearny, N. J.....	Newark, N. J.
218147		*St. p.	The New Era.....	53	53	64.7	20.0	4.0	Fer.	2	80	1918	Clarington, Ohio.....	Pittsburgh, Pa.
130516		St. s.	THE NEW YORKER.....	243	121	112.5	28.2	11.6	Frb.	11	600	1890	New York, N. Y.....	New York, N. Y.
214626		*St. p.	The 7 Wonders.....	52	52	64.5	20.0	3.5	Fer.	4	210	1916	Augusta, Ky.....	Louisville, Ky.
161926		St. p.	The Silent Night.....	98	42	91.0	22.0	5.0	Yct.	5	45	1902	Jacksonville, Fla.....	Pittsburgh, Pa.
211809		*St. y.	Thelma.....	53	35	86.0 ¹	19.0	4.0	Pas.	8	60	1913	Point Caswell, N. C.....	Wilmington, N. C.
145781		St. s.	THEMIS.....	561	402	140.0	32.1	16.0	Elt.	5	300	1898	Camden, N. J.....	New York, N. Y.
95879	KTQC	St. y.	¹⁰ Thendara.....	58	29	85.9	15.0	8.3	Yct.	7	275	1886	Boston, Mass.....	Key West, Fla.
202941		St. s.	¹¹ THEODORE ROOSEVELT.....	1,955	1,330	275.6	40.0	23.4	Pas.	75	5,000	1906	Toledo, Ohio.....	Cleveland, Ohio.
145480		St. s.	Theodore Smith.....	33	16	56.5	16.5	6.9	Tow.	5	200	1888	Tottenville, N. Y.....	New York, N. Y.
201991		St. s.	THEODORE E. COWLES.....	33	22	49.2	15.0	7.0	Tow.	3	140	1905	Buffalo, N. Y.....	Buffalo, N. Y.
206045		St. s.	THEODORE H. WICK-WIRE.....	5,141	3,894	444.0	58.2	29.0	Frt.	23	1,650	1909	Ecorse, Mich.....	Do.
207166		St. s.	THEODORE H. WICK-WIRE, JR.....	6,077	4,927	504.0	58.0	26.0	Frt.	19	1,500	1910	St. Clair, Mich.....	Do.
145640		St. s.	Theora.....	73	37	62.0	16.4	7.5	Fsh.	12	75	1893	Grand Haven, Mich.....	Marquette, Mich.
145617		St. s.	Theresa.....	61	33	82.0	15.2	8.8	Tow.	5	125	1892	Brooklyn, N. Y.....	New York, N. Y.
207098		St. s.	Theresa D.....	13	9	42.0	9.8	3.1	Fsh.	2	8	1906	Grand Haven, Mich.....	Marquette, Mich.
145439		St. s.	Theseus.....	58	29	70.0	16.5	8.8	Tow.	4	500	1886	Buffalo, N. Y.....	St. Louis, Mo.
145606		St. y.	Thetis.....	118	80	109.7	16.6	9.8	Yct.	8	450	1901	South Boston, Mass.....	New York, N. Y.
220376		St. s.	Thetis.....	79	54	73.9	20.3	8.2	Tow.	5	140	1920	Long Island City, N. Y.....	Do.
24829		St. s.	Third Michigan.....	42	22	62.8	14.8	7.5	Tow.	6	190	1869	Ferrysburg, Mich.....	Detroit, Mich.
204798		St. s.	THOMAS BARLUM.....	5,752	4,485	480.0	52.2	30.0	Frt.	19	1,650	1907	Wyandotte, Mich.....	Cleveland, Ohio.
127583		St. s.	¹² THOMAS BRITT.....	4,260	3,137	410.0	48.0	21.0	Frt.	27	1,600	1901	West Superior, Wis.....	Do.
145173		St. p.	Thomas Clyde.....	625	510	212.0	31.0	7.0	Pas.	18	1,000	1878	Wilmington, Del.....	Wilmington, Del.
221277	MCSW	St. s.	¹³ Thomas Crowley.....	1,545	879	224.8	44.0	17.4	Frt.	24	1,000	1917	Wilmington, Calif.....	San Francisco, Calif.
145704		St. s.	THOMAS CUNNINGHAM, Sr.....	740	43	68.6	17.0	8.5	Tow.	4	250	1895	Philadelphia, Pa.....	Newport News, Va.
145482		St. s.	Thomas Davidson.....	2,433	1,937	285.8	42.0	23.6	Frt.	24	900	1888	Milwaukee, Wis.....	Milwaukee, Wis.
24650		St. s.	Thomas Dickson.....	87	40	74.8	19.0	8.6	Tow.	8	220	1872	Sleightsburg, N. Y.....	Albany, N. Y.
145791		St. s.	Thomas Flannery.....	72	49	70.2	19.1	8.9	Tow.	5	500	1898	Tottenville, N. Y.....	New York, N. Y.
204212		St. s.	THOMAS LYNCH.....	7,240	5,450	590.0	58.0	27.5	Frt.	25	2,000	1907	Chicago, Ill.....	Duluth, Minn.
145631		St. s.	THOMAS MAYTHAM.....	2,329	1,972	286.0	41.3	21.3	Frt.	20	800	1892	South Chicago, Ill.....	Cleveland, Ohio.
145634		*St. p.	THOMAS PICKLES.....	237	237	125.0	53.0	7.0	Fer.	19	474	1892	Jeffersonville, Ind.....	New Orleans, La.
145038		St. s.	Thomas Thompson.....	19	10	49.2	13.6	6.4	Tow.	5	100	1873	Buffalo, N. Y.....	Milwaukee, Wis.
219140	LTKW	St. s.	¹⁴ Thomas Tracy.....	176	29	95.5	24.7	12.2	Tow.	12	450	1919	Green Bay, Wis.....	New York, N. Y.

¹ Formerly st. s. Babylon.

² Formerly U. S. Q. M. C. st. s. Capt. John C. Gregg.

³ Formerly *st. p. Chastang.

⁴ Formerly st. y. (a) Augusta.

(b) Vivienne.

(c) ToINETTE.

(d) Laurita.

(e) Crescent.

⁵ Formerly st. s. (a) Dalsey.

(b) William L. Strong.

⁶ Formerly st. s. Samuel H. Tagart.

⁷ Formerly st. p. Transit.

⁸ Formerly *st. p. New Yorker.

⁹ Formerly st. y. Vagabondia.

¹⁰ Formerly st. y. (a) Hanniel.

(b) Ardea.

¹¹ Formerly (a) st. s. Theodore Roosevelt.

(b) U. S. S. Theodore Roosevelt.

¹² Formerly st. s. Christopher.

¹³ Formerly French st. s. Ulrique.

¹⁴ Formerly st. s. Potawatamie.

MERCHANT STEAM VESSELS OF THE UNITED STATES—Continued.

Official No.	Signal letters.	Rtg.	Name of vessel.	Gross tonnage.	Net tonnage.	Length.	Breadth.	Depth.	Services.	Crew.	Indicated horsepower.	When built.	Where built.	Home port (where permanent document issues).
208561		St. s.	THOMAS WALTERS.....	7,518	5,787	580.0	58.0	32.0	Frt.	4	1,880	1911	Lorain, Ohio.....	Duluth, Minn.
204989		St. s.	THOMAS WILLET.....	326	222	123.2	27.4	14.0	Frt.	12	900	1908	Newburgh, N. Y.....	New York, N. Y.
87759		St. s.	Thos. A. Quigley.....	45	30	57.5	16.0	8.0	Tow.	5	75	1890	Brooklyn, N. Y.....	Do.
125044		St. s.	*Thos. A. Meseck.....	66	44	71.0	18.5	8.4	Tow.	4	350	1872	Port Richmond, N. Y.....	Do.
220675		*St. p.	*Thos. B. Florence.....	97	73	97.5	20.6	4.3	Frt.	12	75	1875	South St. Louis, Mo.....	Baton Rouge, La.
24764		St. s.	Thomas B. Wattson.....	184	91	97.0	26.6	7.6	Tow.	5	175	1868	Chester, Pa.....	New York, N. Y.
150456		St. s.	Thomas B. Webster.....	25	12	48.8	13.6	6.2	Tow.	3	150	1889	Baltimore, Md.....	Norfolk, Va.
202692		St. s.	Thomas O. Millard.....	356	242	113.0	28.8	9.1	Pas.	3	425	1905	Tottenville, N. Y.....	New York, N. Y.
208391		St. s.	THOMAS F. COLE.....	7,268	5,484	580.0	58.2	33.0	Frt.	25	2,000	1907	Ecorse, Mich.....	Duluth, Minn.
127347		St. s.	*Thos. F. O'Brien.....	34	23	58.0	15.6	6.5	Tow.	3	200	1899	Albany, N. Y.....	New York, N. Y.
221040	MOKQ	St. s.	THOMAS H. WHEELER.....	7,053	4,352	425.0	57.2	33.1	Tnk.	36	3,200	1921	Oakland, Calif.....	Do.
217198	LNRG	St. s.	*Thomas J. Howard.....	320	63	132.2	27.5	12.8	Tow.	17	450	1918	Green Bay, Wis.....	Do.
111112		St. s.	Thomas J. Ward.....	19	13	46.2	13.7	5.6	Frt.	1	100	1896	Saugatuck, Mich.....	Chicago, Ill.
145284		St. s.	Thomas J. Yorke, Jr.....	45	22	66.0	17.0	7.7	Tow.	6	240	1881	Philadelphia, Pa.....	Boston, Mass.
81706		St. s.	*Thomas M. Mulry.....	69	47	74.4	20.6	6.0	Pas.	4	3,200	1900	Athens, N. Y.....	New York, N. Y.
221483	MDBJ	St. s.	THOMAS P. BEAL.....	5,818	3,642	394.1	55.1	31.0	Frt.	31	2,300	1921	Bath, Me.....	Boston, Mass.
216268		*St. s.	*Thos. R. Buckham.....	166	96	108.0	24.0	4.3	Frt.	13	60	1917	Demopolis, Ala.....	New Orleans, La.
208351		St. s.	*Thomas A. Ring Engine 31.....	103	70	84.1	24.1	8.7	Frb.	6	375	1911	East Boston, Mass.....	Boston, Mass.
200734		St. p.	Thoroughfare.....	2,604	1,731	273.0	42.6	17.4	Fer.	15	1,300	1912	Oakland, Calif.....	San Francisco, Calif.
145703	MFKH	St. s.	Three Friends.....	167	89	112.0	24.0	8.8	Tow.	13	700	1895	Jacksonville, Fla.....	Jacksonville, Fla.
207131		St. s.	THREE RIVERS.....	1,110	646	180.6	36.0	9.8	Frt.	34	800	1910	Sparrows Point, Md.....	Baltimore, Md.
212485		*St. p.	THREE STATES.....	74	74	118.0	26.0	4.0	Fer.	6	260	1914	Jeffersonville, Ind.....	St. Louis, Mo.
213441		St. s.	Thurou.....	48	39	55.9	14.2	3.7	Pas.	3	60	1915	Lake Bay, Wash.....	Tacoma, Wash.
145377		St. p.	Tiburon.....	1,248	874	220.0	34.6	13.5	Fer.	15	750	1884	San Francisco, Calif.....	San Francisco, Calif.
203172		*St. p.	TICONDEROGA.....	892	344	212.2	57.9	10.2	Pas.	27	1,600	1906	Shelburne, Vt.....	Burlington, Vt.
145835		St. p.	Tide.....	87	87	117.0	22.5	3.6	Tow.	10	300	1900	Elizabeth, Pa.....	Pittsburgh, Pa.
214536	LGKV	St. s.	TIDE.....	303	97	135.0	22.8	13.4	Fsh.	11	600	1916	Manitowoc, Wis.....	Boston, Mass.
216248	LHKN	St. s.	TIGER.....	6,273	3,832	410.0	58.0	29.0	Frt.	37	3,200	1917	San Francisco, Calif.....	New York, N. Y.
207487	LBMT	St. y.	TILICUM.....	135	91	113.0	17.0	9.4	Yct.	1	450	1910	New York, N. Y.....	Toledo, Ohio.
217174	LNQO	St. s.	Tillamook.....	2,594	1,511	267.5	46.4	23.4	Frt.	47	1,400	1918	Portland, Oreg.....	Portland, Oreg.
149915		St. s.	Tilloum.....	116	65	87.0	20.9	8.6	Tow.	7	184	1901	Ballard, Wash.....	Port Townsend, Wash
222053		St. s.	TILICUM.....	110	10	49.0	10.1	4.0	Tow.	2	150	1911	Mare Island, Calif.....	Seattle, Wash.
206467		St. s.	Tilla E.....	17	12	47.4	12.6	4.2	Fsh.	4	50	1903	Marquette, Wis.....	Milwaukee, Wis.
145780	KSGD	St. s.	Tim Desmond.....	31	21	59.0	15.1	5.7	Fsh.	2	50	1898	Buffalo, N. Y.....	Port Huron, Mich.
205449		St. s.	Timothy.....	154	104	107.0	22.5	10.7	Tow.	9	370	1903	Baltimore, Md.....	New York, N. Y.
202515		St. s.	Timothy D. Sullivan.....	74	50	65.5	19.0	8.0	Tow.	0	250	1908	New Baltimore, N. Y.....	Do.
145958		St. s.	TINICUM.....	481	327	140.5	30.0	10.0	Frt.	12	600	1908	Chester, Pa.....	Philadelphia, Pa.
145828		St. s.	TINICUM.....	429	282	140.5	30.0	10.0	Frt.	12	600	1908	Chester, Pa.....	Philadelphia, Pa.
203045	KVHT	*St. p.	TINICUM.....	4,329	2,682	340.0	45.2	28.0	Pas.	44	2,500	1903	Wyandotte, Mich.....	Buffalo, N. Y.
212565	LDPJ	St. s.	TITAN.....	195	123	135.0	24.0	4.0	Tow.	14	300	1899	Elizabeth, Pa.....	Pittsburgh, Pa.
145809		St. s.	Tiverton.....	557	356	155.0	38.0	12.7	Frt.	17	400	1906	Hogulam, Wash.....	San Francisco, Calif.
204831		St. s.	TIVIVIS.....	4,538	2,769	378.8	50.3	29.1	Pas.	105	3,650	1911	Belfast, Ireland.....	New York, N. Y.
212032		St. s.	Toledo.....	21	8	54.5	14.5	5.3	Fsh.	2	80	1901	San Francisco, Calif.....	San Francisco, Calif.
213726		St. s.	Toledo.....	960	846	159.0	38.5	11.2	Frt.	2	800	1907	Ashtabula, Ohio.....	Buffalo, N. Y.
219499	LVJH	St. s.	Toledo.....	34	22	61.8	15.0	7.7	Fsh.	4	300	1905	Ashtabula, Ohio.....	Buffalo, N. Y.
217818	LQNJ	St. s.	TOLDO BRIDGE.....	3,645	2,174	324.0	46.2	25.0	Frt.	37	1,500	1919	Newark, N. J.....	Newark, N. J.
220353	MBCN	St. s.	TOLLARD.....	5,874	3,609	409.6	54.4	27.4	Frt.	42	2,500	1919	Groton, Conn.....	Norfolk, Va.
22588		St. s.	TOLSA.....	5,527	3,985	410.5	54.2	27.0	Frt.	43	2,800	1920	Portsmouth, N. H.....	Portsmouth, N. H.
22770		*St. p.	*Tombigbee.....	259	160	104.8	38.6	4.9	Tow.	5	400	1909	Jeffersonville, Ind.....	Mobile, Ala.
220621	MBLV	*St. p.	*Tombigbee.....	500	500	182.0	35.0	6.0	Tow.	32	1,433	1871	Pittsburgh, Pa.....	Pittsburgh, Pa.
220933		St. s.	TOM GREENE.....	435	339	200.0	38.0	5.9	Pas.	10	600	1923	Point Pleasant, W. Va.....	Cincinnati, Ohio.
223358		St. s.	TOMAHAWK.....	135	135	110.6	24.0	4.0	Tow.	14	70	1923	Paducah, Ky.....	Chicago, Ill.
218500	LVJK	St. s.	TOMALVA.....	5,104	3,113	390.0	51.2	27.8	Frt.	39	2,500	1920	Hog Island, Pa.....	Philadelphia, Pa.
219501	LVJM	St. s.	TOMPKINS.....	272	152	147.5	20.1	10.8	Frt.	12	450	1920	Eric, Pa.....	Baltimore, Md.
220421	MBFG	St. s.	Tompkins.....	49	33	60.9	18.2	7.9	Tow.	5	150	1921	Millford, Del.....	New York, N. Y.
211469	LDCM	St. s.	TONA.....	3,278	1,992	324.0	40.2	25.0	Frt.	37	1,500	1919	Newark, N. J.....	Newark, N. J.
145841	KPTS	St. s.	TORRENT.....	3,545	2,174	324.0	48.2	25.0	Frt.	37	1,500	1919do.....	Do.
207744		St. s.	TORRENT.....	5,435	3,395	410.0	54.4	27.2	Frt.	40	3,500	1920	Los Angeles, Calif.....	Los Angeles, Calif
221812	LHJV	St. s.	TORRENT.....	5,125	3,146	371.5	59.1	28.1	Tnk.	39	2,350	1913	Newport News, Va.....	New York, N. Y.
215233		St. s.	TORRENT.....	252	131	114.1	25.6	14.5	Tow.	10	700	1900	East Boston, Mass.....	Do.
221364	MOVK	St. s.	TORRENT.....	266	197	110.0	28.0	15.0	Frb.	10	1,200	1910	Lorain, Ohio.....	Milwaukee, Wis.
		St. s.	TORRENT.....	340	205	115.4	28.2	14.3	Frb.	12	1,000	1921	Baltimore, Md.....	Baltimore, Md.
		St. s.	TORRES.....	4,943	2,955	371.5	59.1	26.8	Tnk.	36	2,350	1917	Newport News, Va.....	New York, N. Y.
		St. s.	TOTECO.....	449	233	127.0	32.5	13.8	Tow.	31	450	1921	City Island, N. Y.....	Gloucester, Mass.

1 Formerly st. s. W. H. Bentley.

2 Formerly st. s. (a) Commodore Duryea.

(b) Virginia.

3 Formerly U. S. Eng. Thos. B. Florence.

4 Formerly st. s. P. S. Chappell.

5 Formerly st. s. (a) Rissberger.

(b) Engels.

6 Formerly st. s. Toller.

7 Formerly st. s. (a) R. F. Eaton.

(b) Chicago Harbor No. 4.

8 Formerly st. s. (a) William Coloman.

(b) Companion.

9 Formerly st. s. Marlon B.

10 Formerly st. s. Engine 31.

11 Formerly ga. y. Irene II.

12 Formerly U. S. N. No. 691.

13 Formerly st. s. (a) Dudgeon.

(b) Alexander.

14 Formerly British st. s. Tivivas.

15 Formerly U. S. Eng. st. s. Tombigbee

† Composite.

MERCHANT STEAM VESSELS OF THE UNITED STATES—Continued.

Official No.	Signal letters.	Rig.	Name of vessel.	Gross tonnage.	Net tonnage.	Length.	Breadth.	Depth.	Service.	Crew.	Indicated horsepower.	When built.	Where built.	Home port (where permanent documents issued).
						Feet.	Feet.	Feet.						
95667		St. p.	Tottenville.....	831	654	200.0	35.5	12.5	Fer.	6	450	1881	Newburgh, N. Y.	New York, N. Y.
116223	KHNV	St. s.	Tourist.....	280	176	118.8	26.1	7.2	Pas.	13	800	1888	Bath, Me.	Do.
205932		St. p.	Tourist.....	407	294	156.8	27.9	10.6	Pas.	13	500	1907	Port Blakely, Wash.	Seattle, Wash.
211073		St. s.	Tourist.....	53	28	58.4	15.2	5.2	Pas.	2	150	1913	Boothbay Harbor, Me.	Portland, Me.
223103		St. s.	Tramp.....	59	27	62.8	22.2	8.2	Frt.	3	60	1923	Elizabeth City, N. C.	Washington, N. C.
24895		St. s.	TRANSFER.....	101	59	92.0	18.2	8.1	Tow.	3	212	1872	Wilmington, Del.	Baltimore, Md.
145503		St. p.	TRANSFER No. 5.....	1,511	1,060	265.0	32.7	10.2	Fer.	15	4,000	1886	Cleveland, Ohio.	Detroit, Mich.
145426		St. s.	TRANSFER No. 6.....	142	71	91.0	20.0	9.5	Tow.	13	600	1886	Philadelphia, Pa.	New London, Conn.
145476		St. s.	TRANSFER No. 7.....	142	71	91.0	20.0	9.5	Tow.	13	600	1888	Wilmington, Del.	New Haven, Conn.
145581		St. s.	TRANSFER No. 8.....	129	64	90.1	22.2	10.5	Tow.	13	600	1886	do.	Do.
145585		St. s.	TRANSFER No. 9.....	131	65	90.1	22.2	10.5	Tow.	13	600	1891	Elizabeth, N. J.	Do.
145587		St. s.	TRANSFER No. 10.....	106	98	101.7	29.0	10.9	Tow.	13	600	1891	do.	Do.
130444	KGLD	St. s.	TRANSFER No. 11.....	217	108	114.0	23.6	11.6	Tow.	13	600	1880	Wilmington, Del.	Do.
145764		St. s.	TRANSFER No. 12.....	248	108	110.0	25.0	14.0	Tow.	13	750	1898	do.	Do.
145770		St. s.	TRANSFER No. 13.....	249	110	110.0	25.0	14.0	Tow.	13	750	1898	do.	Do.
145839		St. s.	TRANSFER No. 14.....	322	189	119.9	26.1	15.8	Tow.	13	1,500	1900	Bath, Me.	Do.
145837		St. s.	TRANSFER No. 15.....	322	189	119.9	26.1	15.8	Tow.	16	1,500	1900	do.	Do.
200761	KSWQ	St. s.	TRANSFER No. 16.....	268	182	112.0	26.2	14.0	Tow.	13	1,000	1904	Philadelphia, Pa.	Do.
200799	KTBJ	St. s.	TRANSFER No. 17.....	268	182	112.0	26.2	14.0	Tow.	13	1,000	1904	do.	Do.
200844	KTVB	St. s.	TRANSFER No. 18.....	268	182	112.0	26.2	14.0	Tow.	13	1,000	1904	do.	Do.
202631	KVDB	St. s.	TRANSFER No. 19.....	270	183	112.0	26.2	14.0	Tow.	5	1,000	1905	do.	Do.
202634	KVDC	St. s.	TRANSFER No. 20.....	270	183	112.0	26.2	14.0	Tow.	5	1,000	1905	do.	Do.
20637	KRSII	St. s.	TRANSFORD.....	893	467	193.0	30.1	11.2	Frt.	15	1,000	1902	Baltimore, Md.	Providence, R. I.
145070		St. p.	Transit.....	1,566	1,079	313.5	40.5	15.7	Fer.	13	600	1875	San Francisco, Calif.	San Francisco, Calif.
145195		St. s.	Transit.....	138	88	96.4	28.2	7.9	Frt.	5	128	1879	Greenpoint, N. Y.	New York, N. Y.
145381		St. s.	Transit.....	113	56	91.0	20.0	8.2	Tow.	5	350	1884	Philadelphia, Pa.	Philadelphia, Pa.
145532		St. p.	Transit.....	156	124	122.0	24.0	3.9	Tow.	13	630	1899	Brownsville, Pa.	Pittsburgh, Pa.
213911		St. s.	Transit.....	57	44	60.3	22.4	4.5	Frt.	3	60	1916	Seattle, Wash.	Tacoma, Wash.
145042		St. p.	Transport.....	318	226	115.0	26.5	9.8	Fer.	5	250	1875	Philadelphia, Pa.	Albany, N. Y.
145211		St. p.	Transport.....	1,584	797	254.1	45.9	14.0	Fer.	16	2,000	1890	Wyandotte, Mich.	Detroit, Mich.
145779		St. s.	Transport.....	30	20	58.8	15.1	7.1	Tow.	3	109	1898	Baltimore, Md.	Baltimore, Md.
145801		St. s.	Transport.....	162	102	91.9	27.4	10.2	Frt.	7	50	1900	Brooklyn, N. Y.	New York, N. Y.
207270	LBJR	St. s.	TRANSPORTATION.....	4,015	2,444	359.0	49.2	25.9	Frt.	38	2,000	1910	Camden, N. J.	Do.
221205		St. p.	Transporter.....	387	250	163.5	33.5	5.5	Tow.	1	500	1921	Elizabeth, Pa.	Pittsburgh, Pa.
145424		St. s.	Traveler.....	135	63	106.0	22.0	10.7	Whl.	10	284	1896	North Bend, Ore.	San Francisco, Calif.
187609	LSMQ	St. s.	Traveler.....	475	218	139.6	30.3	15.7	Frt.	18	900	1919	Savannah, Ga.	Savannah, Ga.
145390		St. s.	Tred-Avon.....	676	598	161.2	33.3	8.4	Pas.	28	500	1894	Baltimore, Md.	Baltimore, Md.
111404		St. p.	Trenton.....	688	516	192.0	31.3	9.3	Pas.	29	1,886	1902	Noank, Conn.	Philadelphia, Pa.
145686		St. s.	TRENTON.....	85	74	92.6	16.7	5.2	Pas.	6	85	1894	Philadelphia, Pa.	Elizabeth City, N. C.
150438		St. s.	Trenton.....	96	48	87.0	20.1	9.9	Tow.	6	275	1888	South Amboy, N. J.	New York, N. Y.
222330	MDRJ	St. y.	TRILLORA.....	291	198	205.0	18.6	9.8	Yct.	21	6,000	1912	Scotstown, England.	Do.
145634		St. p.	Trimble.....	242	152	110.0	30.0	3.5	Fer.	10	118	1895	Madison, Ind.	Evansville, Ind.
219394	LVCQ	St. s.	TRIMOUNTAIN.....	0,413	4,009	410.9	56.2	31.0	Tnk.	42	2,600	1919	Quincy, Mass.	New York, N. Y.
216915	LJNS	St. s.	Trinidad.....	974	551	209.9	42.0	14.1	Frt.	28	650	1917	Fairhaven, Calif.	San Francisco, Calif.
212566	LDPK	St. s.	TRINIDADIAN.....	2,450	1,765	295.0	39.0	25.4	Tnk.	26	975	1892	Newcastle, England.	Port Arthur, Tex.
145357		St. s.	Trio.....	16	8	54.1	12.3	5.0	Tow.	3	75	1853	Buffalo, N. Y.	Grand Haven, Mich.
209480		St. s.	Trio.....	37	18	52.0	15.3	6.8	Tow.	4	80	1911	Decatur, Wash.	Seattle, Wash.
215311	LRPQ	St. s.	TRIPP.....	5,703	3,513	409.8	54.2	27.7	Frt.	44	2,500	1919	Portland, Ore.	Portland, Ore.
109929		St. s.	Triton.....	98	66	84.8	19.0	9.0	Tow.	8	7	1880	Philadelphia, Pa.	Philadelphia, Pa.
145548	KJBL	St. s.	Triton.....	259	129	114.5	26.5	14.5	Tow.	14	700	1890	Roston, Mass.	New York, N. Y.
145816		St. s.	Triton.....	35	24	52.8	15.4	6.5	Tow.	5	190	1899	Buffalo, N. Y.	Albany, N. Y.
145320		St. s.	Triumph.....	54	27	64.0	19.7	8.0	Tow.	4	300	1899	Parkersburg, Ore.	Seattle, Wash.
145320		St. s.	TRIUMPH.....	7,588	4,854	440.0	58.0	35.2	Frt.	53	3,000	1918	Alameda, Calif.	San Francisco, Calif.
127710	LPMK	St. s.	Trojan.....	46	31	69.3	16.8	7.0	Tow.	4	200	1902	New Baltimore, N. Y.	New York, N. Y.
209128		St. p.	TROJAN.....	2,571	1,739	317.2	42.5	12.5	Pas.	88	2,500	1909	Newburgh, N. Y.	Do.
223503		St. s.	TROJAN.....	197	114	104.7	24.5	12.2	Tow.	7	650	1905	Philadelphia, Pa.	Charleston, S. C.
143633		St. y.	TROUBADOUR.....	15	15	74.0	10.0	4.0	Yct.	4	35	1893	Pittsburgh, Pa.	Pittsburgh, Pa.
145786		St. s.	TROUBADOUR.....	3,765	3,070	398.4	47.0	26.0	Frt.	19	1,692	1896	Wyandotte, Mich.	Buffalo, N. Y.
145626	KLJW	St. y.	TROJAN.....	100	50	120.0	17.8	10.0	Yct.	8	300	1892	Bristol, R. I.	Chicago, Ill.
130098	JSHT	St. s.	TRULLIO.....	2,285	1,667	273.0	38.0	23.0	Frt.	27	1,000	1877	Chester, Pa.	New York, N. Y.
218557	LSCH	St. s.	TUCKANUCK.....	6,001	4,482	402.6	53.0	32.0	Frt.	41	2,900	1919	Oakland, Calif.	San Francisco, Calif.
210502	LVJN	St. s.	TULADI.....	3,283	2,000	324.0	46.2	25.0	Frt.	31	1,500	1919	Newark, N. J.	Newark, N. J.
218790	LSNW	St. s.	TULSA.....	5,083	3,113	390.0	54.2	27.6	Frt.	41	2,750	1921	Hog Island, Pa.	Philadelphia, Pa.
221282	MCSL	St. s.	TULSAOAG.....	7,245	4,398	431.0	59.2	33.4	Tnk.	48	2,750	1921	Baltimore, Md.	Baltimore, Md.
219228		St. s.	Tupper.....	69	40	62.0	17.1	7.0	Tow.	7	100	1902	Brunswick, Ga.	Jacksonville, Fla.
212003	LDQW	St. s.	TURRIALBA.....	4,535	2,762	378.5	50.3	32.2	Pas.	90	3,650	1909	Belfast, Ireland.	New York, N. Y.
220948		St. s.	TUSCALOOSA.....	1,537	1,436	280.1	39.1	10.0	Frt.	14	800	1920	St. Louis, Mo.	New Orleans, La.

1 Formerly st. p. Hoboken.

2 Formerly st. y. Sapphires.

3 Formerly st. s. a New England Terminal Co. No. 3.

4 Formerly st. s. a Transfer No. 13.

5 Formerly a st. s. Queen Caroline.

6 Formerly b st. y. Montauk.

7 Formerly st. p. a Richmond.

8 Formerly st. p. b Alton.

9 Formerly st. s. Pittsburgh.

10 Formerly Canadian st. y. Orissa.

11 Formerly British st. s. a Augusta.

12 Formerly British st. s. b Cadagua.

13 Formerly British st. s. c Trinidadian.

14 Formerly st. s. Ass. W. Hughes.

15 Formerly st. s. a C. W. Woodward.

16 Formerly st. s. b Water Front.

17 Formerly st. s. c Thomas F. O'Brien.

18 Formerly st. s. Niagara.

19 Formerly st. s. U. S. Niagara.

20 Formerly st. s. Niagara.

21 Formerly st. s. Brunswick.

22 Formerly British st. s. Turrialba.

MERCHANT STEAM VESSELS OF THE UNITED STATES—Continued.

Official No.	Signal letters.	Rig.	Name of vessel.	Gross tonnage.	Net tonnage.	Length.	Breadth.	Depth.	Service.	Crew.	Indicated horsepower.	Year.	Where built.	Home port (where permanent document issues).
220885	MODK	St. s.	TUSDALOOSA CITY.....	5,696	3,450	Feet. 424.2	Feet. 56.2	Feet. 26.5	Frt.	49	3,500	1920	Chickasaw, Ala.	New York, N. Y.
203795	KVSW	St. s.	TUSCAN.....	2,415	1,355	275.5	42.1	18.0	Frt.	40	2,700	1907	Sparrows Point, Md.	Do.
221543	MDBW	St. s.	TUSTEM.....	6,882	4,255	425.0	57.2	33.1	Tnk.	45	3,200	1921	Oakland, Calif.	Philadelphia, Pa.
219181	LING	St. s.	Tuwetanka.....	2,440	1,451	266.8	45.7	22.2	Frt.	48	1,400	1910	Savannah, Ga.	Savannah, Ga.
200636		St. s.	TUXEDO.....	1,483	1,008	205.5	43.5	16.4	Fer.	7	1,200	1904	Wilmington, Del.	New York, N. Y.
221127	MOPG	St. s.	TUXFANOL.....	7,245	4,398	431.0	59.2	33.4	Tnk.	48	2,760	1921	Baltimore, Md.	Baltimore, Md.
216142		*St. p.	Twilla S.....	120	64	105.0	21.0	3.2	Frt.	7	275	1917	Knoxwood, Ala.	Mobile, Ala.
145300		*St. p.	Twilight.....	85	85	113.0	23.0	3.9	Tow.	13	60	1882	Pittsburgh, Pa.	Pittsburgh, Pa.
145668		St. p.	Twin City.....	292	146	97.3	26.0	9.6	Fer.	4	400	1894	Berkley, Va.	Norfolk, Va.
206912		*St. p.	Twin Cities.....	418	375	151.0	32.1	4.8	Per.	16	600	1908	Cello, Ore.	Portland, Ore.
209103		St. s.	Two Bros.....	9	8	28.0	9.5	3.5	Fsh.	1	3	1911	Northport, Mich.	Grand Haven, Mich.
145247		St. s.	Two Brothers.....	189	90	109.5	24.0	7.9	Frt.	5	230	1881	Brooklyn, N. Y.	New York, N. Y.
145600		St. s.	Two Brothers.....	37	18	54.0	14.0	6.6	Fsh.	6	125	1891	Sheboygan, Wis.	Milwaukee, Wis.
216639		St. s.	Two Dans.....	21	14	53.0	13.9	4.9	Fsh.	6	60	1918	Erie, Pa.	Erie, Pa.
145399	LJPR	St. s.	Tyco.....	315	158	141.2	26.4	13.0	Tow.	12	1,000	1884	Port Ludlow, Wash.	Seattle, Wash.
145876		St. s.	Tyonic.....	90	52	76.0	22.5	6.0	Tow.	7	80	1901	San Francisco, Calif.	Seward, Alaska.
			U.											
111277		St. s.	U.S.—E. F. O., A.—I. S. O. No. 5.....	22	15	43.0	14.3	6.3	Tow.	9	70	1899	Long Island City, N. Y.	Philadelphia, Pa.
92963		St. s.	U.S.—E. F. O., A.—I. S. O. No. 6.....	21	14	43.5	13.9	6.3	Tow.	5	70	1899do.....	Do.
26275		St. s.	U. F. Washburn.....	141	102	93.0	17.0	9.7	Frt.	3	80	1890	Lockport, N. Y.	New York, N. Y.
25299		St. s.	U. S. Grant.....	35	17	61.0	17.0	6.5	Fsh.	3	90	1885	San Francisco, Calif.	San Francisco, Calif.
95624		St. s.	U. S. La Vallee.....	29	19	50.1	12.2	4.8	Tow.	5	75	1880	Brooklyn, N. Y.	Albany, N. Y.
107261		St. s.	U. S.—E. F. O. Newark Bay.....	119	80	87.5	22.3	9.8	Tow.	11	350	1895	Newburgh, N. Y.	Newark, N. J.
218953		St. s.	Uasco.....	90	61	83.6	20.7	8.2	Tow.	8	802	1919	Detroit, Mich.	Detroit, Mich.
25336		St. s.	Ugashik.....	21	8	64.5	14.5	5.3	Tow.	3	80	1901	San Francisco, Calif.	San Francisco, Calif.
223483	MFJD	St. y.	ULNA.....	155	103	127.0	19.0	10.1	Yot.	11	250	1909	Southampton, Eng.	Boston, Mass.
220094		St. s.	ULSTER.....	272	152	147.5	20.1	10.8	Frt.	12	400	1920	Erie, Pa.	Baltimore, Md.
206540		St. s.	Ulster Davis.....	26	18	49.5	16.3	6.0	Tow.	2	75	1909	Croton-on-Hudson, N. Y.	Albany, N. Y.
25351		St. p.	UNCATENA.....	652	370	178.0	31.0	12.0	Per.	12	900	1902	Wilmington, Del.	New Bedford, Mass.
211026		*St. p.	Uncle Jim.....	6	6	39.1	9.9	2.4	Tow.	2	25	1913	Bonnets Mill, Mo.	St. Louis, Mo.
263744		*St. p.	Uncle Oliver.....	156	156	152.0	36.8	6.0	Fas.	33	250	1906	Jefferson City, Ind.	Baton Rouge, La.
28334		St. s.	Uncle Sam.....	26	17	53.5	15.1	6.3	Frt.	1	100	1901	Madison, Md.	Norfolk, Va.
4250	HDFM	St. s.	Underwriter.....	327	163	120.8	23.1	14.8	Tow.	18	600	1883	Philadelphia, Pa.	New York, N. Y.
25239		St. s.	Underwriter.....	170	85	112.7	23.0	11.3	Plt.	10	400	1881	Camden, N. J.	New Orleans, La.
221499		St. p.	Urdine.....	616	485	170.0	28.5	7.3	Fas.	1	260	1921	Portland, Ore.	Portland, Ore.
205747		*St. p.	Ureeda.....	66	61	82.2	23.5	3.6	Frt.	11	40	1908	Fort Myers, Fla.	Key West, Fla.
219940	LWJT	St. s.	UNICO.....	5,292	3,408	401.9	54.2	31.3	Frt.	45	2,800	1920	Tampa, Fla.	Tampa, Fla.
204382		St. s.	Unifco.....	25	20	60.6	10.4	6.1	Mgo.	1	50	1927	Lyons, N. J.	New York, N. Y.
111391	KRMD	St. s.	Unimak.....	258	158	124.8	31.6	9.5	Frt.	13	250	1922	Alameda, Calif.	San Francisco, Calif.
209710	LCHV	St. s.	UNIMAK.....	148	101	100.0	19.2	12.4	Whl.	9	375	1912	Seattle, Wash.	St. Paul, Minn.
25078		St. p.	Union.....	562	392	153.0	33.5	11.8	Fer.	8	300	1882	Greenpoint, N. Y.	New York, N. Y.
25316		St. s.	UNION.....	67	46	70.0	20.5	7.1	Per.	1	100	1899	San Francisco, Calif.	San Francisco, Calif.
211218		St. s.	Union.....	139	94	89.9	27.8	8.2	Frt.	5	250	1913	Weehawken, N. J.	New York, N. Y.
219857	LWGH	St. s.	UNION LIBERTY.....	2,559	1,680	251.0	43.6	25.8	Frt.	24	1,500	1920	Toledo, Ohio.	Toledo, Ohio.
25342		St. y.	UNIQUE.....	33	21	90.0	14.0	4.3	Yot.	10	125	1901	Charleston, W. Va.	Kansas City, Mo.
90812		St. s.	UNIT.....	188	100	124.0	28.0	7.6	Tow.	6	250	1871	Portland, Conn.	New York, N. Y.
206330	LGVB	St. s.	UNITED STATES.....	2,058	1,122	247.4	40.2	23.8	Frt.	40	2,500	1905	Manitowoc, Wis.	Do.
130822		St. s.	Unity.....	494	331	101.0	30.5	10.9	Frt.	5	281	1890	Elm Park, N. Y.	Do.
204149		St. s.	Urania.....	61	41	58.3	18.2	4.6	Frt.	2	75	1907	Seattle, Wash.	Seattle, Wash.
81688		St. s.	URANUS.....	4,426	2,832	416.0	50.0	24.0	Frt.	20	1,700	1900	Cleveland, Ohio.	Cleveland, Ohio.
212754		St. s.	URANUS.....	33	22	61.0	16.9	6.4	Fsh.	5	90	1914	Erie, Pa.	Erie, Pa.
96562		St. s.	URGER.....	44	30	63.6	16.0	7.8	Tow.	8	150	1901	Ferrysburg, Mich.	Albany, N. Y.
222511		St. p.	Ursie Boyce.....	425	329	161.3	34.5	5.0	Per.	30	360	1900	Jeffersonville, Ind.	Memphis, Tenn.
127641	LQFB	St. s.	USONA.....	1,366	795	211.0	40.1	13.0	Frt.	23	600	1902	Toledo, Ohio.	Buffalo, N. Y.
219817	LWDS	St. s.	UTACARBON.....	7,076	4,359	435.0	56.0	32.0	Tnk.	44	3,100	1920	Alameda, Calif.	Los Angeles, Calif.
200954		St. s.	UTICA.....	3,533	2,558	325.0	44.2	30.9	Frt.	17	1,700	1904	Wyandotte, Mich.	Buffalo, N. Y.
207842		St. s.	UTICA.....	1,351	919	181.5	40.0	15.9	Fer.	7	1,400	1910	Newburgh, N. Y.	New York, N. Y.
25295		St. s.	Utopia.....	423	350	123.8	24.8	9.1	Per.	12	325	1893	Seattle, Wash.	Seattle, Wash.
25281	KJFF	St. s.	UTOWANA.....	392	217	157.0	27.6	15.9	Tow.	18	212	1891	Philadelphia, Pa.	Tampa, Fla.
206655		St. s.	Uwanta.....	63	32	68.7	16.0	6.5	Fsh.	5	120	1911	Eltza Island, Wash.	Pt. Townsend, Wash.
			V.											
161961		*St. p.	V. L. Watson.....	55	46	101.0	19.7	3.8	Tow.	10	275	1900	Harvey, La.	New Orleans, La.
220761	MBSN	St. s.	VABA.....	5,030	3,105	390.0	54.2	27.8	Tnk.	25	3,200	1920	Hog Island, Pa.	New York, N. Y.

1 Formerly st. s. Rover.

2 Formerly st. s. Masoot.

3 Formerly st. s. Henry Lloyd.

4 Formerly st. s. A. A. Sumner.

5 Formerly st. s. Nellie Tracy.

6 Formerly st. s. E. F. O., A.—I. S. C. No. 2.

7 Formerly st. p. Echo.

8 Formerly st. p. Concordia.

9 Formerly st. s. [a] Chas. Pearson.

10 Formerly st. s. [b] Underwriter.

11 Formerly st. s. [c] U. S. S. Underwriter.

12 Formerly st. y. Irene.

13 Formerly st. s. Redwood City.

14 Formerly st. s. [a] Middlesex.

15 Formerly st. s. [b] Bangor.

16 Formerly st. s. [a] New York Central Ltg. Co. No. 14.

17 Formerly st. s. [b] New York Central No. 14.

18 Formerly st. y. William K. Reis.

19 Formerly st. s. H. J. Dornbos.

20 Formerly [a] U. S. Eng. snagboat Col. A. MacKenzie.

21 Formerly [b] U. S. Eng. David Tipton.

22 Formerly st. s. Charles Beatty.

23 Formerly U. S. S. Victorine.

24 Composite.

MERCHANT STEAM VESSELS OF THE UNITED STATES—Continued.

Official No.	Signal letters.	Rig.	Name of vessel.	Gross tonnage.	Net tonnage.	Length.	Breadth.	Depth.	Service.	Crew.	Indicated horsepower.	When built.	Where built.	Home port (where permanent document issues).
						Feet.	Feet.	Feet.						
222013	MDLW	St. s.	VACON.....	4,218	2,611	340.1	49.2	23.7	Tnk.	31	2,000	1922	Baltimore, Md.	New York, N. Y.
220165	LWRF	St. s.	VACUUM.....	7,009	4,321	425.8	67.0	31.2	Tnk.	80	3,200	1920	Oakland, Cal.	Do.
127232		St. s.	VALCITE.....	210	121	108.3	23.0	6.6	Frt.	8	165	1898	Philadelphia, Pa.	Do.
81611	KMGS	St. y.	Valcour.....	61	48	89.5	14.2	8.5	Yct.	4	250	1895	Nyaak, N. Y.	Rouses Point, N. Y.
161858	KQDN	St. y.	Valda.....	79	54	101.7	14.1	7.0	Yct.	3	250	1900	South Boston, Mass.	Boston, Mass.
206941		St. s.	Valiant.....	33	22	53.2	15.3	6.3	Fah.	3	60	1909	Erie, Pa.	Sandusky, Ohio.
165011		St. p.	Valley.....	414	255	123.2	31.5	9.9	Per.	5	445	1879	East Portland, Oreg.	San Francisco, Calif.
161894		*St. p.	Valletta.....	419	368	178.0	38.0	6.0	Frt.	13	120	1901	Benicia, Calif.	Do.
161823		*St. p.	Valley Belle.....	79	79	127.4	32.9	3.4	Pas.	15	158	1898	Parkersburg, W. Va.	Pittsburgh, Pa.
214080		*St. p.	Valley Chief.....	136	97	122.2	25.0	3.3	Tow.	10	800	1916	Dravosburg, Pa.	Do.
91366	KPDQ	St. s.	VALLEY FORGE.....	558	352	158.0	29.0	18.0	Tow.	19	1,000	1898	Wilmington, Del.	Philadelphia, Pa.
219432	KHQV	St. s.	Van.....	719	535	190.0	26.0	9.0	Mso.	15	258	1897	Do.	New York, N. Y.
218386	LSTF	St. s.	VANADA.....	146	140	128.0	22.6	4.0	Pas.	14	400	1910	Paducah, Ky.	Louisville, Ky.
161837		St. s.	VANGUARD.....	0,059	3,752	402.8	53.2	32.0	Frt.	44	2,500	1919	Alexandria, Va.	New York, N. Y.
201844	KTMJ	St. s.	Vanguard.....	80	40	81.0	17.2	9.0	Tow.	7	490	1885	Pittsburgh, Pa.	Memphis, Tenn.
218514	LSBD	St. s.	Vanguard.....	358	228	137.5	32.5	10.3	Frt.	20	450	1904	Alameda, Calif.	San Francisco, Calif.
201856		St. s.	Vagbon.....	177	30	95.5	24.7	12.2	Tow.	11	450	1919	Green Bay, Wis.	Norfolk, Va.
215120		St. s.	Vagbon.....	100	68	94.0	20.5	5.7	Pas.	5	220	1905	Dockton, Wash.	Tacoma, Wash.
221333		St. s.	Vagbon II.....	99	56	105.6	22.6	6.8	Pas.	4	500	1917	Burton, Wash.	Seattle, Wash.
220672	MBPR	St. s.	VASHONA.....	99	53	110.1	22.9	6.5	Pas.	5	200	1921	Dockton, Wash.	Tacoma, Wash.
202865		St. s.	VEDOL.....	1,224	698	220.0	37.6	15.8	Tnk.	20	700	1920	Mariners Harbor, N. Y.	New York, N. Y.
220674	MBPT	St. s.	VEGA.....	4,382	3,205	416.0	50.0	28.0	Frt.	21	1,400	1906	Cleveland, Ohio.	Cleveland, Ohio.
220741	KVBP	St. y.	Veltra.....	104	70	93.7	18.0	10.4	Yct.	14	600	1920	New York, N. Y.	Boston, Mass.
214325	LFSN	St. s.	VENETHA.....	570	211	196.5	27.1	17.6	Frt.	32	680	1903	Leth, Scotland.	San Francisco, Calif.
220337		St. s.	VENEZUELA.....	5,441	3,443	380.0	48.7	32.5	Pas.	128	3,350	1915	Amsterdam, Holland.	Do.
161871	KQML	St. s.	VENTNOR.....	773	625	158.9	35.1	14.8	Fcr.	8	900	1930	Wilmington, Del.	Philadelphia, Pa.
161871		St. s.	VENTURA.....	6,282	3,918	400.0	50.2	21.3	Pas.	119	8,508	1900	Philadelphia, Pa.	San Francisco, Calif.
204609		St. s.	Venture.....	42	30	63.2	13.2	5.9	Frt.	2	70	1863	Do.	Norfolk, Va.
161870		St. s.	Venture.....	59	35	65.4	22.1	5.3	Frt.	4	85	1902	Gardiner, Me.	Portland, Me.
209930		St. s.	Venture.....	33	22	63.3	15.3	5.4	Tow.	6	175	1907	Friday Harbor, Wash.	Seattle, Wash.
213513		St. s.	VENUS.....	3,719	2,766	340.0	48.0	28.0	Frt.	20	1,450	1931	Lorain, Ohio.	Cleveland, Ohio.
223930		St. s.	Venus.....	30	20	64.6	14.8	4.4	Fer.	3	27	1912	Masena, N. Y.	Rouses Point, N. Y.
200100		St. s.	Venus.....	32	21	61.0	10.8	6.4	Fsh.	4	90	1915	Erie, Pa.	Erie, Pa.
92525		St. s.	Venus.....	22	15	57.1	14.0	5.4	Fsh.	4	175	1923	St. James, Mich.	Grand Haven, Mich.
161944		St. y.	Verbig.....	91	61	130.0	13.5	7.3	Yct.	14	1,600	1909	New York, N. Y.	New York, N. Y.
212455		St. p.	Veribest.....	50	20	61.2	18.0	7.0	Tow.	4	125	1893	Athens, N. Y.	Do.
201138		St. s.	VERMONT.....	1,195	608	251.5	34.9	10.6	Pas.	45	1,600	1903	Shelburne, Vt.	Burlington, Vt.
211179		St. p.	VERMONT.....	99	51	71.0	20.0	12.5	Tow.	5	750	1914	Cleveland, Ohio.	Duluth, Minn.
204684		*St. p.	Verno Swain.....	120	120	131.2	28.5	4.4	Pas.	11	250	1904	Stillwater, Minn.	Memphis, Tenn.
207875		St. p.	Verno Swain.....	196	123	186.4	31.0	4.9	Pas.	15	6,800	1913	Do.	Pittsburgh, Pa.
161703		St. s.	VERONA.....	5,880	4,515	480.0	52.0	30.0	Frt.	30	1,600	1907	Lorain, Ohio.	Cleveland, Ohio.
161715		St. s.	Verona.....	181	123	112.9	22.8	7.3	Frt.	9	600	1910	Dockton, Wash.	Seattle, Wash.
101907		St. s.	Vesta.....	58	29	75.0	17.7	7.6	Tow.	5	275	1892	Baltimore, Md.	Boston, Mass.
210932	LCTF	*St. p.	VESTA.....	70	45	87.6	15.6	8.7	Yct.	7	300	1893	Brooklyn, N. Y.	Cleveland, Ohio.
25292		St. s.	Vesta.....	89	89	135.0	23.4	4.1	Tow.	9	450	1902	Pittsburgh, Pa.	Pittsburgh, Pa.
212846		St. s.	Vesta.....	3,663	2,223	321.7	46.2	27.5	Tnk.	20	1,700	1913	Camden, N. J.	New York, N. Y.
210558		St. s.	Vester.....	117	70	96.4	18.4	9.0	Fsh.	23	100	1876	Boothbay, Me.	Wilmington, Del.
221271	MCSR	St. s.	Viatlo.....	99	67	73.2	23.3	9.7	Tow.	9	400	1918	Tottenville, N. Y.	New York, N. Y.
101702		St. p.	Vicksburg.....	73	73	117.0	27.4	3.4	Pas.	14	100	1912	Jeffersonville, Ind.	Baton Rouge, La.
25868		St. p.	Vicksburg.....	757	410	200.0	40.0	7.9	Tow.	4	750	1921	Charleston, W. Va.	Newport News, Va.
65532		St. s.	Victor.....	188	138	120.0	24.6	7.3	Pas.	7	275	1854	Athens, N. Y.	New York, N. Y.
161811		St. s.	Victor.....	18	12	61.3	13.3	4.6	Pas.	3	35	1893	Soranton, Miss.	Gulfport, Miss.
161820		St. s.	Victoria.....	192	116	96.3	28.0	10.4	Fer.	8	600	1872	Detroit, Mich.	Detroit, Mich.
166016		St. s.	Victoria.....	77	38	82.1	17.5	8.8	Tow.	9	234	1878	Camden, N. J.	Albany, N. Y.
217060		*St. p.	Victoria.....	718	409	176.1	35.4	5.9	Pas.	27	700	1898	Seattle, Wash.	St. Michael, Alaska.
218512	KNRM	St. s.	Victoria.....	55	30	75.0	20.5	5.0	Frt.	3	50	1897	St. Michael, Alaska.	Do.
221053	LNHF	St. s.	VICTORIA.....	3,817	2,382	361.1	40.1	19.0	Pas.	87	1,780	1870	Dumbarton, Scotland.	New York, N. Y.
86142		St. s.	VICTORIA.....	696	405	122.0	36.0	11.0	Frt.	8	100	1917	Buffalo, N. Y.	Buffalo, N. Y.
161758		St. s.	VICTORIOUS.....	7,697	4,753	440.0	55.0	35.2	Frt.	90	3,000	1918	Alameda, Calif.	San Francisco, Calif.
203626		St. s.	VICTORIOUS.....	30	16	50.4	14.2	7.6	Tow.	4	85	1919	Brooklyn, N. Y.	New York, N. Y.
207600		St. s.	Victor P. Kelly.....	113	76	89.6	22.2	10.0	Tow.	5	400	1920	Keyport, N. Y.	Do.
218194		St. s.	Victory.....	43	26	65.0	18.4	9.0	Frt.	6	45	1891	Kankowoo, Wis.	Port Huron, Mich.
		St. s.	Victory.....	4,827	3,707	450.0	48.3	22.5	Frt.	20	1,500	1895	Chicago, Ill.	Cleveland, Ohio.
		St. s.	VICTORY.....	96	65	68.5	20.1	3.4	Tow.	7	100	1806	Philadelphia, Pa.	New York, N. Y.
		St. s.	VICTORY.....	61	42	69.0	18.0	5.8	Pas.	8	83	1910	Detroit, Mich.	Ogdensburg, N. Y.
		*St. p.	VICTORY.....	240	188	135.7	27.0	5.6	Tow.	8	400	1919	Pittsburgh, Pa.	Pittsburgh, Pa.

1 Formerly st. s. Cllo.

2 Formerly st. y. Washita.

3 Formerly st. y. Valda.

4 Formerly st. y. Wissahickon.

5 Formerly st. p. O. & C. R. R. Ferry No. 2.

6 Formerly *st. p. F. L. Bowers.

7 Formerly st. s. Manteo.

8 Formerly st. s. Pendennis White.

9 Formerly British st. y. Venetia.

10 Formerly Dutch st. s. Venzuela.

11 Formerly st. s. Grace Titus.

12 Formerly st. y. a Little Sovereign.

13 Formerly st. s. Mabel.

14 Formerly st. s. C. G. Ackerman.

15 Formerly *st. p. City of Calro.

16 Formerly (ast. p. John L. Lockwood.

17 Formerly (b U. S. John L. Lockwood.

18 Formerly (cst. p. Henry Smith.

19 Formerly (d U. S. Q. M. C. st. p. Henry Smith.

20 Formerly st. s. Hercules.

21 Formerly British st. s. Parthia.

22 Formerly dredge Accomodation.

23 Formerly st. s. George Cooper.

24 Formerly st. s. John J. Trietus.

25 Formerly st. s. Alex J. Sullivan.

MERCHANT STEAM VESSELS OF THE UNITED STATES—Continued.

Official No.	Signal letters.	Rig.	Name of vessel.	Gross tonnage.	Net tonnage.	Length.	Breadth.	Depth.	Service.	Crew.	Indicated horsepower.	When built.	Where built.	Home port (where permanent document issues).
218998		St. s.	Victory	45	37	Feet. 46.3	Feet. 14.9	Feet. 5.3	Fsh.	2	45	1919	Vermilion, Ohio.	Sandusky, Ohio.
181735		St. s.	Vigilant	15	7	47.5	12.0	5.2	Fsh.	2	60	1894	Boston, Mass.	Newport, R. I.
101796		St. s.	Vigilant	21	15	55.4	12.7	5.6	Pol.	8	35	1897	Alexandria, Va.	Washington, D. C.
181920		St. s.	Vigilant	98	68	74.6	20.3	9.3	Tow.	6	250	1902	Long Island City, N. Y.	New York, N. Y.
204707		St. s.	Vigilant	70	48	64.5	19.2	8.5	Tow.	5	75	1907	Tacoma, Wash.	Seattle, Wash.
159566		St. s.	Viking	145	86	110.1	21.5	7.3	Fsh.	5	103	1872	Norfolk, Va.	Cape Charles, Va.
115780		St. s.	Viking	77	38	89.0	18.0	9.0	Tow.	12	300	1881	Camden, N. J.	New York, N. Y.
206562	LBFD	St. y.	Viking	299	164	166.5	23.6	12.5	Yot.	21	1,000	1909	Wilmington, Del.	Do.
220752	MBQJ	St. s.	Viking	1,210	661	214.0	44.9	17.1	Frt.	24	983	1920	Rolph, Calif.	San Francisco, Calif.
215750		St. s.	Viking II	8	5	46.0	11.3	2.9	Tow.	1	50	1917	Astoria, Oreg.	Astoria, Oreg.
202733		St. s.	Vim	30	24	52.9	15.0	6.8	Tow.	2	175	1905	Boston, Mass.	Newport, R. I.
101690		St. s.	Vim Haven	186	126	100.0	16.0	7.5	Pas.	9	135	1892	Searsport, Me.	Rockland, Me.
219503	LVJP	St. s.	VINCENNES BRIDGE	3,545	2,174	324.0	46.2	25.0	Frt.	37	2,500	1919	Nowark, N. J.	Newark, N. J.
218850	LSQP	St. s.	VINCENT	6,210	3,857	395.5	55.0	31.4	Frt.	54	2,500	1919	Kearny, N. J.	Do.
127282		St. s.	Vincent A. McNally	85	58	96.5	19.2	8.8	Tow.	9	800	1898	Cramer Hill, N. J.	Philadelphia, Pa.
219435	LVFQ	St. s.	VINTA	5,551	3,470	410.5	54.3	27.2	Frt.	49	2,800	1919	Long Beach, Calif.	San Francisco, Calif.
203892		St. s.	Viola	12	6	34.0	10.0	4.6	Fsh.	2	10	1906	Milwaukee, Wis.	Grand Haven, Mich.
101596		St. s.	Viola	10	6	34.7	12.5	4.2	Tow.	2	40	1887	Seattle, Wash.	Tacoma, Wash.
101762		St. s.	Viola II	18	7	58.2	13.2	4.2	Tow.	8	20	1895	Hartville, La.	New Orleans, La.
223056		*St. p.	VIOLA PUCKETT	128	81	96.7	22.6	4.2	Tow.	5	300	1923	Jeanorotto, La.	Morgan City, La.
200488		St. s.	Virgle	70	47	79.0	17.5	6.0	Pas.	8	140	1903	New Orleans, La.	New Orleans, La.
206532		St. s.	Virgil G. Bogue	170	91	115.7	24.0	11.6	Tow.	6	500	1909	Long Beach, Calif.	San Francisco, Calif.
3930		St. s.	VIRGINIA	1,075	648	201.2	39.0	10.2	Pas.	35	1,300	1902	Richmond, Va.	Grand Haven, Mich.
90302		St. s.	Virginia	34	17	74.8	19.9	5.0	Tow.	5	180	1894	St. Marys, Ga.	Jacksonville, Fla.
141693		St. s.	VIRGINIA	31	22	74.0	15.8	7.0	Tow.	6	150	1901	Memphis, Tenn.	St. Louis, Mo.
101623		St. s.	Virginia	83	46	70.5	18.0	5.5	Oys.	8	58	1884	New Haven, Conn.	Hridgeport, Conn.
101712		St. s.	Virginia	157	78	113.0	19.6	10.7	Fsh.	8	60	1893	Bordentown, N. J.	Reedville, Va.
101775		St. p.	Virginia	818	667	166.0	36.6	13.3	Per.	6	500	1896	Chester, Pa.	Baltimore, Md.
101791		St. s.	Virginia	20	13	72.4	10.8	4.3	Tow.	3	75	1897	Alexandria Bay, N. Y.	Do.
101909		St. s.	VIRGINIA	635	354	191.0	32.0	12.0	Pas.	23	2,400	1902	Richmond, Va.	Newport News, Va.
101945		St. p.	VIRGINIA	868	614	181.0	34.2	9.4	Pas.	35	750	1903	Sparrows Point, Md.	Baltimore, Md.
209380		St. s.	VIRGINIA	292	179	105.0	27.1	8.0	Frt.	10	250	1911	Newport News, Va.	Norfolk, Va.
206364		St. s.	Virginia	71	48	66.3	18.5	6.3	Pas.	6	180	1909	Bath, Me.	Bath, Me.
212640		St. s.	VIRGINIA	99	51	71.0	20.0	12.5	Tow.	4	750	1914	Cleveland, Ohio	Duluth, Minn.
215371	LHNP	St. s.	VIRGINIA	6,666	5,048	416.8	56.1	31.1	Tnk.	33	3,000	1917	Quincy, Mass.	New York, N. Y.
222170		St. s.	Virginia V	122	83	115.9	21.1	7.1	Pas.	8	400	1922	Olaia, Wash.	Seattle, Wash.
219586	LVNT	St. s.	VIRGINIA BRIDGE	3,283	2,000	324.0	46.2	25.0	Frt.	37	1,600	1920	Newark, N. J.	Newark, N. J.
201416		St. s.	Virginia Citizen	14	7	45.3	13.9	4.0	Tow.	3	80	1904	Bowlers, Va.	Philadelphia, Pa.
207184		St. s.	Virginia III	91	71	92.8	19.4	5.5	Pas.	6	150	1910	Tacoma, Wash.	Seattle, Wash.
217768		St. s.	Virginia Dale	9	7	50.7	9.0	3.3	Fsh.	2	8	1892	South Haven, Mich.	Grand Haven, Mich.
101695		St. s.	Virginia Dare	187	129	100.0	20.6	6.0	Pas.	6	75	1893	Wilmington, Del.	Norfolk, Va.
210400	LKTM	St. s.	VIRGINIA DESPATCH	2,012	1,216	251.0	43.5	20.0	Frt.	27	1,300	1918	Lorain, Ohio	Newport News, Va.
210135	LJWQ	St. s.	VIRGINIA EXPRESS	1,948	1,157	251.0	43.8	18.6	Frt.	27	1,300	1918	Wyandotte, Mich.	Do.
210641		St. s.	Virginia Lee	74	50	89.2	18.8	18.4	Tow.	5	230	1912	Brooklyn, N. Y.	New York, N. Y.
218036	LJSK	St. s.	VIRGINIA LIMITED	1,948	1,157	251.0	43.8	18.6	Frt.	27	1,300	1918	Wyandotte, Mich.	Newport News, Va.
93369	KSJF	St. s.	VIRGINIAN	7,930	3,007	491.5	53.2	24.4	Frt.	46	5,200	1903	Sparrows Point, Md.	New York, N. Y.
201458	KTLF	St. s.	Virginian	179	122	102.5	22.5	10.4	Tow.	13	500	1904	Camden, N. J.	Philadelphia, Pa.
101685		St. s.	VISITOR	70	47	81.5	10.1	7.1	Pas.	6	275	1892	Detroit, Mich.	New York, N. Y.
207768		St. s.	VISITOR	50	34	83.5	15.0	8.0	Frt.	4	40	1883	Baltimore, Md.	Philadelphia, Pa.
216491	LKWV	St. s.	VITTORIO EMMANUELE III	4,855	3,601	380.0	53.2	27.0	Frt.	47	2,500	1918	Seattle, Wash.	Seattle, Wash.
25896		St. s.	Viva	22	21	45.1	16.5	5.7	Tow.	3	20	1874	Cape Elizabeth, Me.	Hridgeport, Conn.
217835	LQNW	St. s.	Volant	415	197	142.0	31.6	14.1	Tow	28	1,000	1919	South Somerset, Mass.	Baltimore, Md.
203115		*St. p.	Volcano	66	60	122.0	23.0	4.8	Tow.	10	350	1006	Parkersburg, W. Va.	New Orleans, La.
214596		*St. p.	Volcano	186	119	126.5	25.8	4.0	Tow.	15	450	1916	Dravosburg, Pa.	Pittsburgh, Pa.
101574		St. s.	Volunteer	97	48	85.0	20.1	8.0	Tow.	6	500	1887	Philadelphia, Pa.	Jacksonville, Fla.
101580		St. s.	Volunteer	92	40	83.5	20.5	9.5	Tow.	8	500	1883	Tottenville, N. Y.	New York, N. Y.
216762	LMND	St. s.	VOLUNTEER	7,717	5,791	410.0	56.0	29.0	Frt.	45	2,600	1918	Alameda, Calif.	San Francisco, Calif.
219508	LVJS	St. s.	VON STEUBEN	14,907	5,181	637.1	69.3	39.3	Pas.	523	35,000	1901	Stettin, Germany	New York, N. Y.
101543		*St. p.	Voyager	99	99	134.4	23.8	4.1	Tow.	14	400	1885	Pittsburgh, Pa.	Pittsburgh, Pa.
206020	LBFM	St. s.	VULCAN	5,149	3,176	380.0	53.0	29.8	Frt.	35	3,800	1909	Sparrows Point, Md.	Wilmington, Del.
207142		*St. p.	VULCAN	94	94	133.4	27.0	5.0	Tow.	9	500	1910	Marletta, Ohio	Do.
223781		St. s.	VULCAN	157	93	92.4	22.0	11.3	Frb.	12	400	1909	Quincy, Mass.	Norfolk, Va.
W.														
107603		St. s.	W. A. Forman	39	26	53.2	16.8	6.8	Tow.	5	200	1901	Tottenville, N. Y.	New York, N. Y.
90837		St. p.	W. B. Duncan	576	575	201.0	45.0	7.4	Per.	14	1,172	1881	Jeffersonville, Ind.	St. Louis, Mo.
211066	LDVG	St. s.	W. B. KEENE	396	269	136.7	27.6	14.7	Tow.	22	200	1913	Fort Richmond, N. Y.	New York, N. Y.

1 Formerly st. s. Lucy.

2 Formerly st. s. E. J. Lennox.

3 Formerly barge Thomas Rolph.

4 Formerly st. s. Le Baron H. Jenkins.

5 Formerly st. s. Curtin.

6 Formerly st. s. Berkeley.

7 Formerly st. s. Harry Lee.

8 Formerly st. s. Lucius, Jr.

9 Formerly ga. s. Crescent.

10 Formerly st. s. Typhoon.

11 Formerly st. s. Lake Fernwood.

12 Formerly st. s. Lake Stirling.

13 Formerly st. s. Bernard.

14 Formerly st. s. Lake Arthur.

15 Formerly st. s. Maine.

16 Formerly st. s. Blue Bell.

17 Formerly (a German st. s. Kronprinz Wilhelm.

(b U. S. S. Von Steuben.

18 Formerly (a st. s. Vulcan.

(b U. S. N. st. s. Vulcan.

19 Formerly U. S. Q. M. C. General Harvey Brown.

20 Formerly st. s. Agnes H. White.

MERCHANT STEAM VESSELS OF THE UNITED STATES—Continued.

O/Molal No.	Signal letters.	Rig.	Name of vessel.	Gross tonnage.	Net tonnage.	Length.		Breadth.	Depth.	Service.	Crew.	Indicated horsepower.	When built.	Where built.	Home port (where permanent document issues).
						Feet.	Feet.								
150816		St. s.	W. B. McCulloch.....	18	13	46.3	14.0		5.5	Tow.	2	83	1899	Athens, N. Y.	Albany, N. Y.
219034	LTFK	St. s.	W. B. STOREY.....	418	196	142.0	27.7	14.8		Tow.	5	800	1919	Elizabeth, N. J.	San Francisco, Calif.
204407		St. p.	W. C. Mitchell.....	121	116.6	116.6	25.4	5.1		Tow.	5	454	1907	Point Pleasant, W. Va.	Louisville, Ky.
205012		St. s.	W. C. RICHARDSON.....	4,937	3,714	420.0	52.0	29.0		Frt.	27	1,650	1908	Wyandotte, Mich.	Cleveland, Ohio.
216955	LHKR	St. p.	W. C. Taylor.....	57	57	90.0	13.0	3.0		Tow.	5	225	1918	Jeffersonville, Ind.	Louisville, Ky.
216284		St. s.	W. C. TEAGLE.....	9,551	5,920	499.1	68.2	38.0		Tnk.	42	3,000	1917	Sparrows Point, Md.	New York, N. Y.
220860	MCBI	St. s.	W. D. ANDERSON.....	5,103	3,179	391.9	51.2	30.0		Tow.	30	2,000	1920	Savannah, Ga.	Philadelphia, Pa.
81535		St. s.	W. D. REES.....	3,760	2,992	394.4	45.0	23.5		Frt.	20	1,300	1896	Cleveland, Ohio.	Cleveland, Ohio.
203501		St. s.	W. E. FITZGERALD.....	4,940	3,701	420.0	52.2	29.0		Frt.	24	1,650	1906	Wyandotte, Mich.	Duluth, Minn.
219834	LWFK	St. s.	W. E. HUTTON.....	7,070	4,359	435.0	58.0	32.0		Tnk.	33	2,800	1920	Alameda, Calif.	Philadelphia, Pa.
219650	LVPN	St. s.	W. F. BURDELL.....	7,044	4,351	435.0	58.0	32.0		Tnk.	44	3,100	1920	do.	do.
210565		St. s.	W. F. DALZIEL.....	147	100	87.5	23.7	9.9		Tow.	2	400	1919	Tottenville, N. Y.	New York, N. Y.
217350		St. s.	W. F. Smith.....	15	18	64.5	15.5	3.1		Tow.	2	100	1918	Point Pleasant, W. Va.	Pittsburgh, Pa.
96098		St. p.	W. F. W. Lahnmann, sr.....	43	29	55.0	14.8	3.8		Fsh.	2	25	1891	Grand Haven, Mich.	Port Huron, Mich.
213555		St. s.	W. F. WHITE.....	7,180	5,648	530.0	60.0	32.0		Tow.	38	2,100	1915	Lorain, Ohio.	Duluth, Minn.
81617		St. s.	W. G. MASON.....	99	54	84.0	20.5	10.5		Tow.	3	800	1898	Port Huron, Mich.	Port Huron, Mich.
203342		St. s.	W. G. POLLOCK.....	4,872	3,585	420.0	52.0	28.0		Frt.	16	1,470	1906	Cleveland, Ohio.	Cleveland, Ohio.
81403		St. s.	W. G. WILMOT.....	150	76	99.0	23.3	11.0		Pas.	11	750	1892	West Bay City, Mich.	New Orleans, La.
201881		St. s.	W. H. Andrews.....	78	45	71.0	17.0	6.5		Tow.	6	100	1905	Georgetown, S. O.	Georgetown, S. O.
203384		St. p.	W. H. Bancroft.....	179	103	112.0	26.5	6.8		Fsh.	5	228	1911	Winslow, Wash.	Seattle, Wash.
205106		St. s.	W. H. BECKER.....	6,438	4,670	504.0	55.0	26.7		Frt.	33	1,800	1903	Bay City, Mich.	Cleveland, Ohio.
205319		St. s.	W. H. Childs.....	98	66	76.0	21.0	9.8		Tow.	7	325	1908	Tottenville, N. Y.	New York, N. Y.
217222		St. p.	W. H. CLINGERMAN.....	191	191	152.0	29.1	4.8		Tow.	14	700	1918	Pittsburgh, Pa.	Pittsburgh, Pa.
81839		St. s.	W. H. Flannery.....	115	78	82.4	21.9	10.7		Tow.	5	350	1902	West New Brighton, N. Y.	New York, N. Y.
206378		St. s.	W. H. Follette.....	140	107	91.7	17.6	9.5		Frt.	6	85	1909	Tonawanda, N. Y.	Albany, N. Y.
81677		St. p.	W. H. Frear.....	201	160	135.0	42.8	7.0		Fer.	8	300	1899	New Baltimore, N. Y.	do.
220951	MCQG	St. s.	W. H. LIBBY.....	8,143	5,116	462.4	60.2	29.0		Tnk.	38	2,500	1921	Vancouver, Wash.	New York, N. Y.
200119		St. s.	W. H. MCGEAN.....	6,014	4,054	478.0	56.0	31.0		Frt.	27	1,700	1909	Ecorse, Mich.	Cleveland, Ohio.
222230		St. s.	W. H. MEYER.....	130	88	93.3	22.1	11.7		Tow.	10	800	1922	Mantowoc, Wis.	Milwaukee, Wis.
213950		St. s.	W. H. PUGH.....	31	21	53.5	14.3	6.5		Fsh.	6	81	1916	Racine, Wis.	do.
81263		St. s.	W. H. Sawyer.....	745	581	201.2	37.0	13.0		Frt.	14	1,200	1890	West Bay City, Mich.	Chicago, Ill.
81218		St. s.	W. H. Simpson.....	49	27	63.3	19.1	7.7		Tow.	8	250	1889	Sheboygan, Wis.	Milwaukee, Wis.
216866	LJKW	St. s.	W. H. THORFORD.....	5,579	3,379	411.6	53.4	29.8		Tnk.	31	2,600	1917	Wilmington, Del.	New York, N. Y.
136848		St. p.	W. H. Warwick.....	92	92	110.0	24.0	3.5		Tow.	10	60	1900	Jeffersonville, Ind.	Pittsburgh, Pa.
81370		St. p.	W. H. Whiteman.....	31	31	71.5	23.0	3.2		Fer.	6	60	1892	Newport, Ky.	Cincinnati, Ohio.
100590		St. s.	W. H. Williams.....	100	50	80.7	19.0	9.0		Tow.	10	425	1888	Camden, N. J.	New Orleans, La.
93133		St. s.	W. J. CONNERS.....	4,025	3,735	381.7	50.5	15.5		Frt.	22	1,800	1901	Buffalo, N. Y.	Buffalo, N. Y.
218156	LRIIN	St. s.	W. J. CROSBY.....	2,496	1,491	253.4	43.6	25.1		Frt.	32	1,250	1919	Ashtabula, Ohio.	Port Huron, Mich.
220851	MBWT	St. s.	W. J. IANNA.....	7,110	5,188	429.3	59.2	33.2		Tnk.	33	2,700	1920	Chester, Pa.	New York, N. Y.
218766		St. p.	W. J. Jackson.....	143	115	126.5	27.5	6.4		Tow.	15	300	1918	Faducah, Ky.	Chicago, Ill.
81308		St. s.	W. J. Latta.....	26	10	59.8	16.5	6.0		Tow.	4	60	1892	Wilmington, Del.	New York, N. Y.
213580		St. s.	W. J. MOODY.....	107	73	72.2	20.4	9.6		Tow.	7	250	1915	Port Richmond, N. Y.	do.
208425		St. s.	W. J. Olcott.....	76	26	83.0	19.0	10.0		Tow.	5	270	1910	Chicago, Ill.	Duluth, Minn.
81738		St. s.	W. J. WARWICK.....	21	15	36.7	11.9	7.0		Tow.	2	120	1901	Buffalo, N. Y.	Buffalo, N. Y.
100054		St. p.	W. K. Field.....	282	282	154.0	30.0	6.4		Tow.	25	400	1889	Pittsburgh, Pa.	Cincinnati, Ohio.
77406		St. p.	W. L. Berry.....	113	113	125.0	25.0	4.8		Tow.	18	460	1900	Cincinnati, Ohio.	Evansville, Ind.
210720	LCQJ	St. s.	W. L. CONNELLY.....	3,098	2,364	304.0	44.2	24.7		Tnk.	29	1,250	1912	Toledo, Ohio.	New York, N. Y.
208117		St. s.	W. L. MERCEBAU.....	98	35	74.0	20.0	11.6		Tow.	5	350	1910	Cleveland, Ohio.	Duluth, Minn.
208805	LHWD	St. s.	W. L. Messlok.....	291	177	131.8	23.5	12.5		Fsh.	30	500	1941	Norfolk, Va.	Reedville, Va.
210877	LMTG	St. s.	W. L. STEED.....	6,172	4,668	418.8	56.1	31.1		Tnk.	42	2,600	1918	Quincy, Mass.	Los Angeles, Calif.
216508	LMBQ	St. s.	W. M. BURTON.....	7,094	4,476	435.0	56.0	32.0		Tnk.	37	2,600	1918	Alameda, Calif.	Philadelphia, Pa.
216249	LKQB	St. s.	W. M. IRISH.....	7,123	4,496	435.0	56.0	32.0		Tnk.	32	2,600	1918	do.	do.
216841	LJKD	St. s.	W. M. TUPPER.....	1,852	1,100	217.8	38.0	25.0		Frt.	24	750	1917	Jacksonville, Fla.	New York, N. Y.
81790		St. s.	W. N. BAVIER.....	110	75	82.4	21.5	11.4		Tow.	7	300	1901	Port Richmond, N. Y.	Albany, N. Y.
81598		St. s.	W. N. Peckham.....	17	8	43.0	13.2	6.2		Tow.	2	60	1892	Buffalo, N. Y.	Buffalo, N. Y.
210708	LCQW	St. s.	W. R. CHAMBERLIN, Jr.....	2,204	1,300	288.8	44.6	29.8		Frt.	31	1,800	1912	Newport News, Va.	San Francisco, Calif.
223001		St. s.	W. R. HEARST.....	875	595	209.0	45.1	10.3		Fer.	16	2,200	1923	Mariners Harbor, N. Y.	New York, N. Y.
81120		St. s.	W. R. Stafford.....	636	393	184.8	34.2	12.2		Frt.	18	500	1886	West Bay City, Mich.	Sandusky, Ohio.
81522		St. s.	W. S. GRATTAN.....	208	141	106.3	24.2	11.5		Frt.	16	200	1900	Elizabeth, N. J.	Buffalo, N. Y.
220953	MOGS	St. p.	W. S. MASON.....	322	252	122.0	32.0	7.4		Fer.	7	150	1894	Portland, Ore.	Portland, Ore.
210774		St. p.	W. S. MILLER.....	6,984	4,311	435.0	56.2	33.5		Tnk.	37	3,100	1920	Alameda, Calif.	San Francisco, Calif.
200629	KVHD	St. s.	W. S. McChesney, Jr.....	570	490	199.0	50.0	7.0		Fer.	7	1,500	1912	Jeffersonville, Ind.	St. Louis, Mo.
221834	MDJR	St. s.	W. S. PORTER.....	4,901	3,524	335.0	46.7	28.9		Tnk.	38	2,500	1906	Newport News, Va.	San Francisco, Calif.
204475		St. s.	W. S. RHEM.....	9,838	6,018	500.0	68.2	30.0		Tnk.	43	4,000	1921	Alameda, Calif.	do.
206558		St. s.	W. S. Taylor.....	318	216	126.0	24.0	13.0		Tow.	13	1,500	1907	Green Bay, Wis.	New York, N. Y.
		St. s.	W. W. ATTEBURY.....	3,898	2,967	350.0	46.0	31.0		Frt.	27	1,700	1909	Wyandotte, Mich.	Buffalo, N. Y.

1 Formerly st. s. P. M. Cabe, Jr.

2 Formerly st. s. Basford.

3 Formerly st. p. George Matheson No. 2.

4 Formerly st. s. Wrenwright.

5 Formerly st. p. Gen. Logan.

6 Formerly st. s. Pearlton.

7 Formerly st. s. Portola Plumas.

8 Formerly st. s. City of Alameda.

9 Formerly st. s. Henry Troy.

10 Formerly st. s. Alexis W. Thompson.

11 Formerly st. s. Stadacona.

12 Formerly st. p. E. T. Slider.

13 Formerly st. s. Mauch Chunk.

14 Formerly st. s. Crabtree.

15 Formerly st. s. Daniel W. Bigoney.

16 Formerly st. p. Ironsides.

17 Formerly st. p. J. O. Cole.

18 Formerly st. s. (a) L. V. Stoddard.

19 Formerly st. s. (b) Walter Hardcastle.

20 Formerly (a) st. s. W. L. Mesick.

21 Formerly (b) U. S. S. W. L. Mesick.

22 Formerly st. s. (a) Adeline Smith.

23 Formerly st. s. (b) Stanley Dollar.

24 Formerly st. s. Conemaugh.

25 Composite.

26 Electric-drive; steam engine.

MERCHANT STEAM VESSELS OF THE UNITED STATES—Continued.

Official No.	Signal letters.	Rtg.	Name of vessel.	Gross tonnage.	Net tonnage.	Length.	Breadth.	Depth.	Service.	Crew.	Indicated horse power.	When built.	Where built.	Home port (where permanent document issues).
221300	MCVH	St. s.	W. W. MILLS.....	6,816	4,245	Feet. 424.4	Feet. 58.2	Feet. 32.9	Tnk.	34	2,700	1921	Chester, Pa.	Philadelphia, Pa.
81638	KNVD	St. s.	WABAN.....	163	111	91.0	20.0	10.4	Tow.	7	350	1899	Philadelphia, Pa.	Charleston, S. C.
125843		St. s.	Waban.....	85	42	85.0	17.6	9.5	Tow.	10	375	1880	do.	Port Arthur, Tex.
218222	LRKN	St. s.	WABAN.....	6,038	3,742	401.4	53.2	31.9	Frt.	44	2,800	1919	Vancouver, Wash.	Portland, Ore.
120445		St. p.	WABASH.....	229	169	127.4	30.2	3.7	Tow.	6	282	1881	Dubuque, Iowa.	Memphis, Tenn.
216524	LHTD	St. s.	WABASH.....	5,072	3,312	381.0	49.9	26.6	Frt.	38	2,500	1900	Newcastle, England.	Boston, Mass.
81322		St. s.	Wachusett.....	76	37	77.0	21.5	7.2	Tow.	6	180	1891	Newburgh, N. Y.	New York, N. Y.
76066		St. s.	Wachusett.....	88	60	80.1	23.6	8.5	Frt.	5	75	1879	Buffalo, N. Y.	Perth Amboy, N. J.
218652	LSFM	St. s.	WACO.....	3,645	2,174	324.0	46.2	25.0	Frt.	30	1,600	1919	Newark, N. J.	Newark, N. J.
220878	MOBW	St. s.	WACOSTA.....	5,876	3,700	406.7	54.2	30.2	Frt.	45	3,000	1920	Harriman, Pa.	Philadelphia, Pa.
222501		St. p.	WACOSTA.....	239	182	132.0	28.0	5.2	Tow.	10	480	1922	Pittsburgh, Pa.	Chicago, Ill.
81346	KLBJ	St. s.	WADERA.....	249	151	153.8	26.8	11.0	Tow.	18	550	1901	Cleveland, Ohio.	New York, N. Y.
214890	LGTW	St. s.	Wahkena.....	1,030	547	213.0	40.0	14.3	Frt.	26	800	1918	Astoria, Ore.	San Francisco, Calif.
130632		St. y.	Waikeke.....	70	52	125.0	16.0	7.5	Yct.	7	400	1901	Alexandria Bay, N. Y.	Washington, D. C.
14445	KQCT	St. s.	Waikeke.....	342	232	123.0	27.1	9.8	Pas.	25	165	1886	Port Blakely, Wash.	Seattle, Wash.
126241	KOPL	St. s.	Waimoa.....	1,057	746	168.0	32.2	18.0	Pas.	54	800	1884	Chester, Pa.	Los Angeles, Calif.
216783	LMNV	St. s.	Wakan.....	3,019	1,752	272.9	46.1	24.1	Frt.	50	1,400	1918	Portland, Ore.	Portland, Ore.
217496	LPQN	St. s.	Wakili.....	2,531	1,496	266.8	46.1	24.0	Frt.	47	1,385	1918	Astoria, Ore.	Astoria, Ore.
216480	LKWB	St. s.	WAKULLA.....	5,435	3,323	410.0	54.4	27.2	Frt.	63	2,500	1918	Los Angeles, Calif.	Los Angeles, Calif.
203700		St. s.	Walborg Potter.....	44	17	57.8	18.1	7.3	Frt.	5	150	1906	Madison, Md.	Wilmington, N. C.
218085	LRFP	St. s.	WALDEN.....	5,511	3,397	400.5	54.2	30.4	Frt.	53	3,000	1919	Newburgh, N. Y.	New York, N. Y.
217694	LQFV	St. s.	WALMINGFORD.....	2,256	1,229	215.6	42.0	21.1	Frt.	29	900	1919	Long Beach, Calif.	San Francisco, Calif.
218160	LRVS	St. s.	WALKHILL.....	3,283	2,000	324.0	46.2	25.0	Frt.	36	1,500	1919	Newark, N. J.	Newark, N. J.
81233		St. s.	Wallowa.....	225	127	111.6	23.9	11.6	Tow.	10	122	1889	Portland, Ore.	Seattle, Wash.
215482	LHRN	St. s.	Walrus.....	479	246	163.2	26.2	13.0	Fah.	20	650	1917	Essex, Mass.	Gloucester, Mass.
81278		St. s.	Walter.....	32	16	63.6	16.2	7.1	Tow.	3	50	1890	Baltimore, Md.	Baltimore, Md.
220593		St. s.	Walter J.....	9	5	35.5	8.8	4.8	Frt.	1	15	1911	Eric, Pa.	Buffalo, N. Y.
81267	KJGW	St. s.	Walter Adams.....	271	175	133.0	24.3	12.3	Fah.	26	600	1890	Noank, Conn.	New London, Conn.
209201		St. s.	Walter Cahill.....	45	14	70.0	17.0	8.0	Tow.	8	400	1911	Chicago, Ill.	Chicago, Ill.
221083	MCLS	St. s.	WALTER JENNINGS.....	9,563	5,978	499.2	68.1	30.5	Tnk.	42	3,700	1921	Kearny, N. J.	New York, N. Y.
167454		St. s.	Walter O. Smith.....	363	254	52.7	15.2	7.4	Tow.	5	100	1896	Long Island City, N. Y.	do.
216643		St. s.	Walter O. Witherbee.....	341	250	148.1	22.4	11.8	Frt.	10	150	1918	Brooklyn, N. Y.	do.
81320		St. s.	Walter D.....	136	123	101.6	27.0	5.8	Dtg.	5	134	1918	Toledo, Ohio.	Toledo, Ohio.
135228		St. s.	Walter Franks.....	143	97	109.6	23.5	8.4	Frt.	6	450	1876	Philadelphia, Pa.	New York, N. Y.
130525		St. s.	Walter Ross.....	147	73	90.0	22.5	10.4	Tow.	6	478	1891	Newburgh, N. Y.	Bangor, Me.
81695		St. p.	Walter Royal.....	9	7	40.0	9.0	3.9	Mec.	2	20	1900	Orient, N. Y.	New York, N. Y.
81711		St. s.	Walter Tracy.....	98	67	79.7	21.0	9.8	Tow.	6	200	1900	Port Richmond, N. Y.	do.
216218	LKPO	St. s.	WALTER A. LUCKENBACH.....	8,102	5,087	446.5	56.1	28.0	Frt.	52	4,000	1918	Seattle, Wash.	do.
202660		St. s.	Walter B. Pollock.....	61	41	65.6	19.0	8.0	Tow.	4	150	1905	New Baltimore, N. Y.	do.
92965		St. s.	Walter O. Murphy.....	33	6	62.0	16.0	5.8	Frt.	7	100	1899	Madisonville, La.	New Orleans, La.
215621	LHVV	St. s.	WALTER D. MUNSON.....	3,703	2,238	368.2	48.3	24.9	Frt.	32	2,600	1917	Sparrow Point, Md.	New York, N. Y.
213479	LFMG	St. s.	WALTER D. NOYES.....	4,387	3,114	354.2	49.0	27.4	Frt.	37	1,770	1915	Newport News, Va.	Boston, Mass.
126219		St. s.	Walter E. Sutton.....	55	37	58.2	16.2	7.5	Tow.	5	100	1884	Camden, N. J.	Providence, R. I.
200028		St. s.	Walter F. Mead.....	25	17	57.0	16.7	5.5	Tow.	4	30	1903	New Baltimore, N. Y.	Washington, D. C.
221462		St. s.	Walter L. Meseck.....	76	51	68.6	21.3	8.1	Tow.	5	250	1921	Tottenville, N. Y.	New York, N. Y.
81052		St. s.	Walter W. Richardson.....	72	13	47.8	13.0	5.9	Fah.	4	47	1884	West Bay City, Mich.	Duluth, Minn.
81632	KWVT	St. s.	WALTHAM.....	353	196	128.0	26.3	15.0	Tow.	14	850	1898	Philadelphia, Pa.	Fall River, Mass.
216572	LMDJ	St. s.	WAMPUM.....	5,451	3,334	410.0	54.4	27.2	Frt.	45	3,300	1918	Los Angeles, Calif.	Los Angeles, Calif.
81275		St. s.	Wanderer.....	212	123	128.2	23.8	11.4	Tow.	10	611	1890	Port Blakely, Wash.	Seattle, Wash.
81540		St. s.	Wanderer.....	281	161	124.5	28.8	8.3	Pas.	8	350	1896	Tomkins Cove, N. Y.	New York, N. Y.
202846		St. p.	Wanderer II.....	140	115	115.0	24.0	4.5	Frt.	15	280	1906	Gilston, Iowa.	New Orleans, La.
214711		St. p.	Wanata.....	53	42	55.8	20.0	4.0	Fer.	1	24	1917	Kennewick, Wash.	Seattle, Wash.
213092	LFHS	St. s.	Wapama.....	951	694	204.8	40.2	14.3	Frt.	22	825	1915	St. Helens, Ore.	San Francisco, Calif.
220827	MBWF	St. s.	WASBLER.....	715	330	181.6	35.5	16.3	Wrk.	23	1,700	1920	Philadelphia, Pa.	Philadelphia, Pa.
221111	MCNQ	St. s.	WARD.....	6,171	3,797	395.5	55.0	31.4	Frt.	49	2,800	1921	New Orleans, La.	New Orleans, La.
205818		St. s.	Warren.....	19	13	42.7	13.4	5.0	Tow.	3	75	1908	Tonawanda, N. Y.	Albany, N. Y.
222732		St. s.	Warren.....	32	21	58.0	13.1	6.6	Tow.	3	85	1909	San Francisco, Calif.	Seattle, Wash.
218203		St. p.	WARREN ELSEY.....	296	221	194.2	27.0	5.6	Tow.	8	400	1919	Pittsburgh, Pa.	Pittsburgh, Pa.
77489	LQWB	St. s.	WARRIOR.....	342	233	153.0	28.5	11.4	Frt.	18	600	1901	Tomkins Cove, N. Y.	New York, N. Y.
81772		St. s.	Warror.....	123	83	101.5	24.0	10.5	Tow.	8	450	1901	Wilmington, Calif.	Tacoma, Wash.
212335		St. p.	WASAW.....	51	31	64.3	20.0	4.0	Fer.	2	40	1914	Kookuk, Iowa.	Chicago, Ill.
81781		St. p.	Warwick.....	691	429	192.0	35.5	10.1	Pas.	15	1,050	1875	Greenpoint, N. Y.	New York, N. Y.
81781		St. s.	Warwick.....	37	17	52.2	16.5	4.8	Frt.	2	75	1901	East Providence, R. I.	Portland, Me.
220965	MOHV	St. s.	WARWICK.....	4,469	2,628	340.1	46.2	28.7	Tnk.	45	1,800	1921	Baltimore, Md.	Los Angeles, Calif.
81886		St. s.	Washington.....	799	503	193.2	46.5	15.4	Fer.	7	650	1891	Chester, Pa.	New York, N. Y.
115715		St. s.	Washington.....	540	378	221.3	35.5	5.5	Pas.	45	650	1880	Wheeling, W. Va.	St. Louis, Mo.
120678		St. s.	Washington.....	435	256	172.8	27.8	15.0	Frt.	23	1,700	1891	Portland, Ore.	Seattle, Wash.
202700		St. s.	WASHINGTON.....	181	123	98.7	24.0	11.1	Tow.	7	840	1905	Port Richmond, N. Y.	New York, N. Y.

1 Formerly st. s. Paente.

2 Formerly st. s. Confidence.

3 Formerly st. p. F. O. A. Denkmann.

4 Formerly st. s. Tubingen.

5 Formerly st. s. Senecae.

6 Formerly st. s. Josephine B.

7 Formerly st. y. Nokomis.

8 Formerly st. s. American sch. Kauai.

9 Formerly st. s. Hawaiian st. s. Waikeke.

10 Formerly st. s. Topeka.

11 Formerly st. s. Coquet.

12 Formerly st. s. U. S. Eng. Walborg Potter.

13 Formerly st. s. Defender.

14 Formerly st. s. Edward Clark.

15 Formerly st. s. (a N. Y. Central Ltg. Co. No. 17.

16 Formerly st. s. (b New York Central No. 17.

17 Formerly st. s. (c B. F. Williams.

18 Formerly st. s. Meta.

19 Formerly st. s. Charles H. Fox.

20 Formerly U. S. N. Warbler.

21 Formerly U. S. Q. M. C. tug Lieut. J. A. Curney.

22 Formerly st. s. John F. Carroll.

23 Formerly st. s. (b Massacott.

24 Formerly st. p. Day Star.

25 Formerly st. s. Sidney.

26 Formerly st. s. Flyer.

MERCHANT STEAM VESSELS OF THE UNITED STATES—Continued.

Official No.	Signal letters.	Rig.	Name of vessel.	Gross tonnage.	Net tonnage.	Length.	Breadth.	Depth.	Service.	Crew.	Indicated horsepower.	When built.	Where built.	Home port (where permanent document issues).
217919	LQTD	St. s.	WEST CREWOW.....	6,188	4,628	409.8	54.2	27.7	Frt.	42	2,500	1919	Portland, Oreg.	Portland, Oreg.
216059	LJTB	St. s.	WESTCHESTER.....	6,623	4,133	409.8	54.2	27.7	Frt.	45	2,500	1918	do.	Do.
211387		St. s.	Westchester.....	294	164	146.3	20.2	10.9	Frt.	10	400	1920	New Bern, N. C.	New York, N. Y.
218797	LBFB	St. s.	WEST CHESWALD.....	5,711	3,518	409.8	54.2	27.7	Frt.	45	2,500	1919	Portland, Oreg.	Portland, Oreg.
218323	LRQB	St. s.	WEST CHETAC.....	6,627	3,505	410.5	54.3	27.2	Frt.	44	2,800	1919	Los Angeles, Calif.	Los Angeles, Calif.
221666	MDFW	St. s.	WEST CHOPAKA.....	7,460	4,520	430.7	54.3	26.2	Frt.	46	3,500	1921	do.	Do.
218704	LMJD	St. s.	WEST COAST.....	6,688	3,467	409.8	54.2	27.7	Frt.	50	2,500	1918	Portland, Oreg.	Portland, Oreg.
217341	LPDR	St. s.	WEST COBALT.....	6,724	3,552	410.0	54.2	27.6	Frt.	50	2,500	1918	do.	Do.
216549	LMOP	St. s.	WEST COHAS.....	6,647	3,465	409.6	54.2	27.1	Frt.	41	2,500	1918	Seattle, Wash.	Seattle, Wash.
217524	LPRQ	St. s.	WEST COMFO.....	6,700	3,517	409.8	54.2	27.2	Frt.	37	2,500	1919	Portland, Oreg.	Portland, Oreg.
218048	LRSQ	St. s.	WEST CONUS.....	6,899	3,711	410.0	54.4	27.2	Frt.	41	2,500	1919	Los Angeles, Calif.	Los Angeles, Calif.
217533	LPSG	St. s.	WEST CORUM.....	6,795	3,599	410.0	54.2	27.6	Frt.	82	2,500	1919	Portland, Oreg.	Portland, Oreg.
217382	LPGK	St. s.	WEST CRESSEY.....	6,596	3,497	409.6	54.2	27.1	Frt.	39	2,500	1918	Seattle, Wash.	Seattle, Wash.
220867	MOHK	St. s.	WEST CUSSETA.....	6,376	3,343	410.0	54.4	27.2	Frt.	50	3,500	1920	San Pedro, Calif.	Los Angeles, Calif.
216342	LKRK	St. s.	WEST DUBREE.....	6,522	4,113	409.6	54.2	27.1	Frt.	39	2,500	1918	Seattle, Wash.	Seattle, Wash.
216620	LMFW	St. s.	WEST EKONK.....	6,630	3,455	409.6	54.2	27.1	Frt.	45	2,500	1918	do.	Do.
217492	LPQJ	St. s.	WEST ELCAJON.....	6,560	3,471	409.6	54.2	27.1	Frt.	41	3,000	1919	do.	Do.
217128	LNKY	St. s.	WEST ELOASCO.....	6,766	4,113	402.6	54.2	27.1	Frt.	32	3,000	1918	do.	Do.
217282	LNWV	St. s.	WEST ELDARA.....	6,607	3,516	409.6	54.2	27.1	Frt.	82	2,000	1918	do.	Do.
217540	LPSR	St. s.	WEST ERRAL.....	5,444	3,334	410.0	54.4	27.2	Frt.	78	2,500	1918	San Pedro, Calif.	Los Angeles, Calif.
221385	MOVQ	St. s.	WEST FARALON.....	7,451	4,507	430.7	54.3	26.2	Frt.	58	3,500	1921	Los Angeles, Calif.	Do.
81446		St. s.	West Farms.....	19	9	44.6	13.5	5.6	Tow.	4	60	1893	Long Island City, N. Y.	New York, N. Y.
208674		St. s.	WESTFIELD.....	1,238	842	191.8	46.1	17.0	Fer.	7	1,400	1911	Wilmington, Del.	Do.
218008	LJRM	St. s.	WESTFIELD.....	5,749	3,528	409.5	54.2	27.6	Frt.	46	2,500	1918	Seattle, Wash.	Seattle, Wash.
216583	LMOF	St. s.	WESTFORD.....	6,698	3,549	409.5	54.2	27.4	Frt.	48	3,300	1918	do.	Do.
218761	LMNB	St. s.	WEST GALETA.....	6,435	3,323	410.2	54.4	27.2	Frt.	45	3,300	1918	Los Angeles, Calif.	Los Angeles, Calif.
218780	LMKW	St. s.	WEST GALOO.....	6,392	3,293	410.0	54.4	27.2	Frt.	45	3,500	1918	do.	Do.
216664	LMHD	St. s.	WEST GAMBO.....	6,579	4,171	409.6	54.2	27.1	Frt.	48	2,500	1918	Seattle, Wash.	Seattle, Wash.
218737	LMKD	St. s.	WEST GATOMSKA.....	6,728	4,123	409.6	54.2	27.1	Frt.	32	2,500	1918	do.	Do.
217420	LNQJ	St. s.	WEST GRAMA.....	6,445	3,323	410.0	54.4	27.2	Frt.	49	3,500	1918	San Pedro, Calif.	Los Angeles, Calif.
218205	LKNQ	St. s.	WEST GROVE.....	6,688	3,476	410.0	54.2	27.6	Frt.	44	2,500	1918	Portland, Oreg.	Portland, Oreg.
216369	LKRJ	St. s.	WESTHAMPTON.....	6,832	3,558	410.0	54.2	27.7	Frt.	44	2,500	1918	do.	Do.
217609	LPVY	St. s.	WEST HARCUIVAR.....	6,696	3,533	410.0	54.2	27.6	Frt.	42	2,500	1919	do.	Do.
217708	LQON	St. s.	WEST HARBADWAY.....	6,702	3,532	410.0	54.2	27.6	Frt.	44	2,500	1919	do.	Do.
217938	LQVB	St. s.	WEST HARGRAVE.....	6,280	3,926	410.0	54.2	27.6	Frt.	41	2,500	1919	do.	Do.
218143	LQHF	St. s.	WEST HARKAN.....	6,297	3,993	410.0	54.2	27.6	Frt.	41	2,500	1919	do.	Do.
218332	LBNH	St. s.	WEST HARKSHAW.....	6,756	3,560	410.0	54.2	27.6	Frt.	44	2,500	1919	do.	Do.
218750	LBRK	St. s.	WEST HARTLAND.....	6,721	3,540	410.0	54.2	27.6	Frt.	42	2,500	1919	do.	Do.
218877	LBRP	St. s.	WEST HARTLEY.....	6,757	3,560	410.0	54.2	27.6	Frt.	46	2,500	1919	do.	Do.
218675	LBGI	St. s.	WEST HARTS.....	6,167	3,835	410.0	54.2	27.6	Frt.	47	2,500	1919	do.	Do.
219421	LVFD	St. s.	WEST HASSAYAMPA.....	6,757	3,560	410.0	54.2	27.6	Frt.	46	2,500	1919	do.	Do.
218889	LJMT	St. s.	WEST HAVEN.....	6,781	4,140	409.6	54.1	27.1	Frt.	39	2,700	1917	Seattle, Wash.	Seattle, Wash.
217727	LQHM	St. s.	WEST HELIX.....	6,651	3,617	409.7	54.2	27.7	Frt.	47	2,800	1919	do.	Do.
218111	LRGF	St. s.	WEST HEMATITE.....	6,821	3,491	409.7	54.2	27.7	Frt.	60	2,880	1919	do.	Do.
217981	LQWJ	St. s.	WEST HEMBRIE.....	5,779	3,605	409.7	54.2	27.7	Frt.	37	2,800	1919	do.	Do.
218426	LRTM	St. s.	WEST HENSHAW.....	6,681	3,629	409.7	54.2	27.7	Frt.	32	2,500	1919	do.	Do.
218628	LSFG	St. s.	WEST HEPRURN.....	6,630	3,495	409.7	54.2	27.7	Frt.	48	2,500	1919	do.	Do.
219437	LVFS	St. s.	WEST HESSELTIME.....	6,588	3,466	410.3	54.7	27.7	Frt.	43	2,800	1910	do.	Do.
219523	LVBK	St. s.	WEST HIKA.....	6,372	3,351	410.0	54.4	27.2	Frt.	40	3,500	1919	Los Angeles, Calif.	Los Angeles, Calif.
219640	LVRE	St. s.	WEST HIMROD.....	6,940	3,729	410.0	54.4	27.2	Frt.	40	3,500	1920	do.	Do.
219775	LWOF	St. s.	WEST HIXTON.....	6,376	3,343	410.0	54.4	27.2	Frt.	45	3,500	1920	do.	Do.
218786	LMPD	St. s.	WEST HOBOMAC.....	6,527	3,385	409.9	54.2	27.1	Frt.	32	3,000	1918	Seattle, Wash.	Seattle, Wash.
220200	LWBO	St. s.	WEST HOLBROOK.....	6,375	3,343	410.0	54.4	27.2	Frt.	40	3,500	1920	Los Angeles, Calif.	Los Angeles, Calif.
220842	MBWQ	St. s.	WEST HONAKER.....	6,375	3,343	410.0	54.4	27.2	Frt.	40	3,500	1920	do.	Do.
216848	LMSH	St. s.	WEST HOSOKI.....	6,661	3,472	409.6	52.2	27.1	Frt.	91	3,000	1918	Seattle, Wash.	Seattle, Wash.
218925	LMWF	St. s.	WEST HUMRAW.....	6,527	3,385	409.0	54.2	27.1	Frt.	95	2,500	1918	do.	Do.
217617	LQBG	St. s.	WEST IMEODEN.....	6,761	3,570	410.0	54.2	27.6	Frt.	40	2,500	1919	Portland, Oreg.	Portland, Oreg.
218310	LKRO	St. s.	WEST INDIAN.....	6,702	3,485	410.0	54.2	27.7	Frt.	40	2,440	1918	do.	Do.
218732	LKKB	St. s.	WEST INSKIP.....	6,555	3,457	410.5	54.3	27.2	Frt.	45	2,800	1919	Los Angeles, Calif.	Los Angeles, Calif.
219060	LTGQ	St. s.	WEST IRA.....	6,879	3,643	410.5	54.2	29.2	Frt.	44	2,800	1919	Seattle, Wash.	Seattle, Wash.
218025	LROB	St. s.	WEST IRMO.....	6,900	3,670	409.8	54.2	29.2	Frt.	32	2,800	1919	do.	New York, N. Y.
218638	LSFQ	St. s.	WEST ISLETA.....	6,640	3,508	409.8	54.2	29.2	Frt.	46	2,500	1919	do.	Seattle, Wash.
218782	LSNC	St. s.	WEST ISLIP.....	6,715	3,572	409.8	54.2	29.2	Frt.	45	2,500	1919	do.	Do.
218942	LBWJ	St. s.	WEST ISON.....	6,773	3,571	410.5	54.2	29.2	Frt.	46	2,500	1919	do.	Do.
219541	LVMD	St. s.	WEST IVAN.....	6,587	3,466	410.3	54.2	27.7	Frt.	32	3,000	1920	do.	Do.
219305	LTWH	St. s.	WEST IVIS.....	6,866	3,634	410.5	54.2	29.2	Frt.	48	2,500	1919	do.	Do.
218965	LTBP	St. s.	WEST JAFFREY.....	6,603	3,487	409.7	54.2	27.7	Frt.	46	2,500	1919	Portland, Oreg.	Portland, Oreg.
219422	LWBS	St. s.	WEST JAFFA.....	6,866	3,634	410.5	54.2	29.2	Frt.	45	2,500	1920	Seattle, Wash.	Seattle, Wash.
219423	LVFG	St. s.	WEST JENA.....	6,866	3,633	410.5	54.2	29.2	Frt.	47	2,500	1919	do.	Do.
81769		St. s.	West Jersey.....	29	19	55.4	14.6	4.6	Pass.	2	200	1901	South Amboy, N. J.	Philadelphia, Pa.
219510	LVJV	St. s.	WEST JESSUP.....	6,807	3,635	410.5	54.2	29.2	Frt.	49	2,800	1920	Seattle, Wash.	Seattle, Wash.
219624	LVQK	St. s.	WEST JESTER.....	6,866	3,634	410.5	54.2	29.2	Frt.	40	2,500	1920	do.	Do.
219393	LVQP	St. s.	WEST KADER.....	6,570	3,468	410.5	54.0	27.1	Frt.	44	2,800	1919	South San Francisco, Calif.	San Francisco, Calif.
218254	LRMW	St. s.	WEST KASSON.....	6,937	4,525	410.5	54.3	27.2	Frt.	45	2,500	1919	Long Beach, Calif.	Los Angeles, Calif.
218893	LSFK	St. s.	WEST KATON.....	6,506	3,586	410.5	54.3	27.2	Frt.	54	2,800	1919	do.	Do.
219938	LWJR	St. s.	WEST KEATS.....	6,601	3,539	410.5	54.3	27.2	Frt.	55	2,800	1920	do.	Do.
220316	LWVQ	St. s.	WEST KERRAN.....	6,620	3,516	410.5	54.3	27.2	Frt.	55	2,800	1920	do.	Do.
220317	LWVR	St. s.	WEST KEDRON.....	6,620	3,516	410.5	54.3	27.2	Frt.	50	2,800	1920	do.	Do.

MERCHANT STEAM VESSELS OF THE UNITED STATES—Continued.

Official No.	Signal letters.	Rtg.	Name of vessel.	Gross tonnage.	Net tonnage.	Length.	Breadth.	Depth.	Service.	Crew.	Indicated horsepower.	When built.	Where built.	Home port (where permanent licenses).
218674	LSGH	St. s.	WEST KEENE.....	5,600	3,503	410.5	54.3	27.2	Frt.	46	2,800	1919	Long Beach, Calif.	Los Angeles, Calif.
217224	LNST	St. s.	WEST KYSKA.....	6,086	4,465	409.8	54.2	27.7	Frt.	41	2,500	1918	Portland, Ore.	Portland, Ore.
216044	LJBP	St. s.	WEST LAKE.....	5,771	4,101	409.6	54.1	27.1	Frt.	40	2,500	1918	Seattle, Wash.	Seattle, Wash.
241035	KJFD	St. s.	Westland.....	2,134	1,622	281.0	41.0	20.0	Frt.	28	1,000	1889	Wyandotte, Mich.	Cleveland, Ohio.
216879	LJMP	St. s.	WESTLAND.....	5,832	4,375	410.0	54.2	27.5	Frt.	39	2,600	1917	Portland, Ore.	Portland, Ore.
217002	LNDR	St. s.	WEST LASHAWAY.....	5,515	3,376	409.6	54.2	27.1	Frt.	114	2,500	1918	Seattle, Wash.	Seattle, Wash.
116274	LKQR	St. s.	WEST LIANGA.....	5,515	3,376	409.6	54.2	27.1	Frt.	38	2,000	1918	Do.	Do.
217070	LNHR	St. s.	WEST LOQUASSUCK.....	5,678	4,255	409.6	54.2	27.1	Frt.	45	2,500	1918	Do.	Do.
217170	LNQF	St. s.	WEST MAHAKET.....	5,644	3,463	409.6	54.2	27.1	Frt.	88	2,500	1918	Do.	Do.
217248	LNQF	St. s.	WEST MAHOMET.....	5,037	4,078	409.6	54.2	27.1	Frt.	46	2,500	1918	Do.	Do.
220091	LWPN	St. s.	WEST MARWA.....	5,586	3,467	410.3	54.2	27.7	Frt.	45	2,800	1920	Do.	Do.
217861	LQRD	St. s.	WEST MAXIMUS.....	5,561	4,006	409.6	54.2	27.1	Frt.	31	2,500	1919	Do.	Do.
217162	LNMW	St. s.	WESTMEAD.....	5,618	4,201	409.6	54.2	27.4	Frt.	46	2,500	1918	Do.	Do.
210320	LTWR	St. s.	WEST MINGO.....	5,940	3,729	410.0	54.4	27.2	Frt.	40	3,500	1919	Los Angeles, Calif.	Los Angeles, Calif.
217525	LPRS	St. s.	WEST MODUS.....	5,690	3,510	409.8	54.2	27.7	Frt.	46	2,500	1919	Portland, Ore.	Portland, Ore.
219443	LVEW	St. s.	WEST MONTOP.....	5,479	3,423	410.0	54.4	27.2	Frt.	40	3,500	1919	Los Angeles, Calif.	Los Angeles, Calif.
80995		St. p.	Westmoreland.....	846	673	199.3	32.3	12.5	Pas.	31	875	1883	Baltimore, Md.	Baltimore, Md.
110787		St. s.	WESTMORELAND.....	199	99	121.0	26.4	11.2	Frt.	2	510	1888	Newburgh, N. Y.	Perth Amboy, N. J.
218501	LRWT	St. s.	WESTMORELAND.....	6,629	4,122	395.5	55.0	31.4	Frt.	54	2,800	1919	Kearny, N. J.	Newark, N. J.
216333	LKRM	St. s.	WESTMOUNT.....	5,649	3,516	409.5	54.2	27.4	Frt.	46	3,000	1918	Seattle, Wash.	Seattle, Wash.
217778	LQKR	St. s.	WEST MUNHAM.....	5,763	3,671	410.0	54.2	27.6	Frt.	41	2,500	1919	Portland, Ore.	Portland, Ore.
219434	LVPF	St. s.	WEST NERIS.....	5,598	3,483	410.5	54.3	27.2	Frt.	30	2,800	1919	Los Angeles, Calif.	Los Angeles, Calif.
210522	LVKR	St. s.	WEST NIGER.....	5,645	3,517	410.5	54.3	27.2	Frt.	30	2,800	1920	Do.	Do.
219658	LVSQ	St. s.	WEST NILUS.....	5,596	3,485	410.5	54.3	27.2	Frt.	39	2,800	1920	Do.	Do.
219937	LWJQ	St. s.	WEST NIVARIA.....	5,652	3,522	410.5	54.3	27.2	Frt.	40	2,800	1920	Do.	Do.
217936	LQVQ	St. s.	WEST NOHNO.....	6,186	3,848	409.8	54.2	27.7	Frt.	42	2,500	1919	Portland, Ore.	Portland, Ore.
220024	LWNF	St. s.	WEST NOMETUM.....	5,652	3,522	410.5	54.3	27.2	Frt.	40	2,800	1920	Los Angeles, Calif.	Los Angeles, Calif.
220199	LWSB	St. s.	WEST NORRANUS.....	5,652	3,522	410.5	54.3	27.2	Frt.	44	2,800	1920	Do.	Do.
218292	LRPF	St. s.	WEST NOSSKA.....	5,563	3,438	410.0	54.2	27.6	Frt.	44	2,500	1919	Portland, Ore.	Portland, Ore.
220315	LWVP	St. s.	WEST NOTUS.....	5,652	3,522	410.5	54.3	27.2	Frt.	40	2,800	1920	Los Angeles, Calif.	Los Angeles, Calif.
221120	MOPR	St. s.	WEST O'ROWA.....	5,376	3,343	410.0	54.4	27.2	Frt.	45	3,500	1921	Do.	Do.
155321		St. s.	Westover.....	421	303	181.8	28.4	8.8	Pas.	17	250	1899	Tottenville, N. Y.	Norfolk, Va.
218963	LTBM	St. s.	WEST POCASSET.....	5,707	3,516	409.8	54.2	27.7	Frt.	44	2,500	1919	Portland, Ore.	Portland, Ore.
216924	LJPB	St. s.	WEST POINT.....	5,657	3,441	409.5	54.2	27.6	Frt.	54	2,700	1918	Seattle, Wash.	Seattle, Wash.
81737		St. s.	WEST POINT.....	1,328	903	192.4	40.1	16.9	Fer.	8	1,500	1901	Newburgh, N. Y.	New York, N. Y.
217127	LNKT	St. s.	WESTPOOL.....	5,724	3,519	409.5	54.2	27.6	Frt.	50	3,000	1918	Seattle, Wash.	Seattle, Wash.
81188	LFGD	St. s.	Westport.....	211	154	124.0	31.2	9.5	Frt.	17	150	1898	San Francisco, Calif.	San Francisco, Calif.
208731		St. s.	Westport.....	246	167	125.6	21.2	8.8	Pas.	9	450	1911	Boston, Mass.	Boston, Mass.
209877		St. s.	WESTPORT.....	116	89	88.0	19.0	11.6	Whl.	11	370	1912	Seattle, Wash.	Seattle, Wash.
216902	LMVF	St. s.	WESTPORT.....	5,065	3,529	409.5	54.2	27.4	Frt.	46	2,500	1919	Do.	Do.
221603	MDOV	St. s.	WEST PROSPECT.....	7,460	4,520	430.7	54.3	28.2	Frt.	58	3,500	1921	Los Angeles, Calif.	Los Angeles, Calif.
218010	LRHM	St. s.	WEST QUECHIE.....	5,711	3,539	410.0	54.2	27.6	Frt.	42	2,500	1919	Portland, Ore.	Portland, Ore.
218798	LSPQ	St. s.	WEST HARBANS.....	5,703	3,513	409.8	54.2	27.7	Frt.	44	2,500	1919	Do.	Do.
204550		St. s.	West River.....	190	124	108.8	22.4	6.9	Pas.	7	250	1907	Milford, Del.	Wilmington, Del.
218964	LTBN	St. s.	WEST SAGINAW.....	5,157	3,837	409.8	54.2	27.7	Frt.	43	2,500	1919	Portland, Ore.	Portland, Ore.
203946		St. p.	West Seattle.....	6,773	4,487	445.0	48.7	10.5	Fer.	6	450	1907	Tacoma, Wash.	Seattle, Wash.
218582	LSOQ	St. s.	WEST SGOVIA.....	6,187	3,835	409.8	54.2	27.7	Frt.	46	2,500	1919	Portland, Ore.	Portland, Ore.
218810	LSPM	St. s.	WEST SELNE.....	5,940	3,729	410.0	54.4	27.3	Frt.	32	3,500	1919	Los Angeles, Calif.	Los Angeles, Calif.
217932	LQTV	St. s.	WEST SEQUANA.....	5,613	3,521	410.5	54.3	27.2	Frt.	50	2,800	1919	Do.	Do.
207808		St. s.	WEST SHORE.....	675	294	157.0	36.0	15.0	Frt.	14	800	1910	Buffalo, N. Y.	Cleveland, Ohio.
210159	LKMP	St. s.	WESTSHORE.....	5,714	3,472	409.8	54.2	27.7	Frt.	38	2,500	1918	Portland, Ore.	Portland, Ore.
217735	LQJO	St. s.	WEST TACOR.....	6,176	3,841	409.8	54.2	27.7	Frt.	43	2,500	1919	Do.	Do.
217737	LQJB	St. s.	WEST TOGUS.....	5,658	3,493	409.8	54.2	27.7	Frt.	41	2,500	1919	Do.	Do.
217961	LQVB	St. s.	WEST TOTANT.....	5,628	3,483	409.8	54.2	27.6	Frt.	42	2,500	1919	Do.	Do.
217710	LQQR	St. s.	WEST VACA.....	5,548	4,141	410.5	54.0	27.0	Frt.	42	2,500	1919	South San Francisco, Calif.	San Francisco, Calif.
217223	LNBR	St. s.	WEST VIEW.....	5,709	3,509	409.8	54.2	27.7	Frt.	55	2,500	1918	Portland, Ore.	Portland, Ore.
217431	LPKD	St. s.	WEST WAUNA.....	5,735	3,541	409.8	54.2	27.7	Frt.	48	2,500	1918	Do.	Do.
217430	LPKJ	St. s.	WEST WAUNEKE.....	5,785	3,580	410.0	54.2	27.6	Frt.	48	2,500	1918	Do.	Do.
216948	LJPM	St. s.	WEST WIND.....	5,708	3,498	410.0	54.2	27.5	Frt.	38	2,500	1918	Do.	Seattle, Wash.
216045	LJSQ	St. s.	WESTWOOD.....	5,691	4,141	409.5	54.2	27.4	Frt.	44	2,500	1918	Seattle, Wash.	Do.
217225	LN8V	St. s.	WEST ZEDA.....	5,658	3,488	409.8	54.2	27.7	Frt.	42	2,500	1918	Portland, Ore.	Portland, Ore.
217124	LNKR	St. s.	WEST ZUCKER.....	5,548	3,400	410.0	54.4	27.2	Frt.	81	3,300	1918	Los Angeles, Calif.	Los Angeles, Calif.
216863	LM8N	St. s.	WEST ZULA.....	6,000	4,552	410.0	54.4	27.2	Frt.	45	3,300	1918	Do.	Do.
209698		St. s.	Westerly.....	68	36	68.1	18.2	7.2	Tow.	4	200	1912	Tottenville, N. Y.	Providence, R. I.
204975	KWMT	St. s.	WESTERN.....	415	282	134.9	27.1	15.2	Tow.	11	1,000	1908	Camden, N. J.	New York, N. Y.
208579		St. p.	Western.....	68	68	107.8	26.5	2.8	Tow.	4	180	1911	Cincinnati, Ohio.	Pittsburgh, Pa.
217441	LPKS	St. s.	WESTERN ALLY.....	5,834	3,618	409.8	54.2	29.2	Frt.	60	2,500	1918	Seattle, Wash.	Seattle, Wash.
217182	LNQM	St. s.	WESTERN BELLE.....	5,688	3,407	409.8	54.2	27.7	Frt.	55	2,500	1918	Portland, Ore.	Portland, Ore.
216525	LM8R	St. s.	WESTERN CHIEF.....	5,769	3,505	409.8	54.2	27.7	Frt.	51	2,500	1918	Do.	Do.
216372	LK6J	St. s.	WESTERN CITY.....	5,828	3,671	410.0	54.2	27.6	Frt.	47	2,500	1918	Do.	Do.
216826	LM8O	St. s.	WESTERN CROSS.....	5,764	3,540	40.5	54.2	27.6	Frt.	52	2,500	1918	Seattle, Wash.	Seattle, Wash.
218190	LRJV	St. s.	WESTERN GLEN.....	5,683	3,586	409.8	54.2	29.2	Frt.	54	2,500	1919	Do.	Do.
218908	LJNQ	St. s.	WESTERN HERO.....	5,611	3,439	409.6	54.1	27.1	Frt.	53	2,500	1918	Do.	Do.
216949	LNHO	St. s.	WESTERN HOPE.....	5,764	3,540	409.5	54.2	27.6	Frt.	54	3,000	1918	Do.	Do.
216073	LJVC	St. s.	WESTERN KING.....	5,659	4,203	409.5	54.2	27.6	Frt.	40	3,000	1918	Do.	Do.

1 Formerly st. s. Livingston.

2 Formerly st. s. Robert H. Rathbun.

3 Formerly st. s. Shawanese.

4 Formerly st. s. Ocracoke.

5 (a) R. Ware.

6 Formerly st. p. (b) M. T. Epling.

7 Formerly at. s. Seattle.

8 Composite.

MERCHANT STEAM VESSELS OF THE UNITED STATES—Continued.

Official No.	Signal letters.	Rig.	Name of vessel.	Gross tonnage.	Net tonnage.	Length.	Breadth.	Depth.	Services.	Crew.	Indicated horsepower.	When built.	Where built.	Home port (where permanent document issues).
217840	LQPO	St. s.	WESTERN KNIGHT	5,779	3,678	409.8	64.2	29.2	Frt.	69	2,500	1919	Seattle, Wash.	Seattle, Wash.
216831	LMGJ	St. s.	WESTERN LIGHT	5,769	3,504	409.8	64.2	27.7	Frt.	52	2,500	1918	Portland, Oreg.	Portland, Oreg.
216784	LMKT	St. s.	WESTERN MAID	5,760	3,503	409.8	64.2	27.7	Frt.	53	2,500	1918	do.	Do.
216446	LKVN	St. s.	WESTERN OCEAN	5,760	3,504	409.8	64.2	27.7	Frt.	51	2,500	1918	do.	Do.
216976	LBNV	St. s.	WESTERN PLAINS	5,688	3,467	409.8	64.2	27.7	Frt.	48	2,500	1918	do.	Do.
216787	LMFB	St. s.	WESTERN PRIDE	5,688	3,467	409.8	64.2	27.7	Frt.	49	2,500	1918	do.	Do.
216224	LKPN	St. s.	WESTERN QUEEN	5,853	4,434	409.8	64.2	27.1	Frt.	51	2,500	1918	do.	Do.
217032	LNCG	St. s.	WESTERN SCOUT	5,760	3,503	409.8	64.2	27.7	Frt.	50	2,500	1918	Seattle, Wash.	Seattle, Wash.
216465	LKWO	St. s.	WESTERN SEA	5,813	3,317	409.8	64.2	27.6	Frt.	30	2,500	1918	Portland, Oreg.	Portland, Oreg.
216627	LMOF	St. s.	WESTERN SPIRIT	5,760	3,504	409.8	64.2	27.7	Frt.	50	2,500	1918	Portland, Oreg.	Portland, Oreg.
216785	LMPO	St. s.	WESTERN STAR	5,700	3,503	409.8	64.2	27.6	Frt.	40	2,000	1918	Seattle, Wash.	Seattle, Wash.
51811		St. p.	WESTERN STATES	3,077	1,566	350.0	44.0	19.9	Pat.	136	4,200	1902	Wyandotte, Mich.	Detroit, Mich.
81249		St. s.	Western Union	189	129	96.0	25.0	9.1	Obf.	7	500	1889	Camden, N. J.	New York, N. Y.
216373	LKSM	St. s.	WESTERN WAVE	5,832	3,556	409.8	64.2	27.7	Frt.	41	2,500	1918	Portland, Oreg.	Portland, Oreg.
222063	MDNJ	St. s.	WESTERN WORLD	13,712	8,554	517.0	72.2	27.8	Pat.	200	12,000	1922	Sparrows Point, Md.	Baltimore, Md.
215951	LJPN	St. s.	WESTERNER	5,663	3,435	409.6	64.2	27.6	Frt.	49	2,500	1918	Seattle, Wash.	Seattle, Wash.
215990	LJQW	St. s.	WESTWARD HO	5,648	3,501	410.0	64.2	27.6	Frt.	41	2,500	1918	Portland, Oreg.	Portland, Oreg.
218849	LSQN	St. s.	WHEATLAND MONTANA	7,001	5,451	410.1	64.2	27.1	Frt.	47	2,800	1919	Seattle, Wash.	Seattle, Wash.
217232	LNTH	St. s.	WHEATON	6,867	4,331	415.0	53.7	28.3	Ref.	69	4,000	1919	Sparrows Point, Md.	Baltimore, Md.
216861	LWGN	St. s.	WHEELING MOLD	3,882	1,993	324.0	48.2	25.0	Frt.	30	1,500	1920	Newark, N. J.	Newark, N. J.
223051		St. s.	Whidby	200	142	114.2	30.6	9.3	Pat.	9	450	1923	Dockton, Wash.	Seattle, Wash.
213616	LFPB	St. y.	WHELEWAY	421	225	166.2	24.3	9.6	Yot.	18	1,600	1915	Philadelphia, Pa.	New York, N. Y.
210696	LVTH	St. s.	Whistler	188	127	94.2	24.6	13.0	Tow.	10	450	1920	Camden, N. J.	Philadelphia, Pa.
214537	LQKW	St. s.	WHITE CAP	303	97	135.5	22.8	13.4	Fah.	11	600	1916	Manitowoc, Wis.	Boston, Mass.
81299		St. p.	WHITEHALL	1,068	811	196.0	37.4	14.1	Fer.	8	540	1890	Newburgh, N. Y.	New York, N. Y.
210973		St. s.	Whitehall	82	55	73.5	19.0	9.8	Tow.	5	250	1920	Whitehall, N. Y.	Albany, N. Y.
3436		St. s.	Whitehaven	22	15	44.8	12.8	6.8	Fer.	1	80	1889	Tonawanda, N. Y.	Buffalo, N. Y.
202409		St. p.	White Seal	193	116	96.8	20.3	5.3	Pat.	16	20	1905	Fairbanks, Alaska	Eagle, Alaska.
212829		St. p.	White Spot	79	79	112.7	26.0	2.9	Tow.	12	580	1915	Paducah, Ky.	New Orleans, La.
81607		St. s.	White Wing	67	34	69.4	16.7	8.3	Fah.	5	60	1898	Seattle, Wash.	Juneau, Alaska.
25267		St. s.	Whitney	41	20	55.5	15.4	5.7	Frt.	4	60	1888	Kennebunk Port, Mo.	Boston, Mass.
215494	LHRS	St. s.	Whitney Olson	1,558	880	224.5	44.0	17.4	Frt.	24	1,200	1917	Wilmington, Calif.	San Francisco, Calif.
207097		St. s.	Wile	9	6	49.0	8.0	3.0	Tow.	2	60	1909	Berwick, La.	Morgan City, La.
220061	MOHD	St. s.	WICHITA	6,171	3,797	395.5	53.0	31.4	Frt.	49	2,800	1920	New Orleans, La.	New Orleans, La.
81692		St. s.	Wicomeco	136	70	113.5	19.7	10.1	Fah.	27	275	1900	Pocomoke City, Md.	Reedville, Va.
219350	LVCG	St. s.	WINGON	414	205	139.4	25.2	14.2	Fah.	28	500	1919	Savannah, Ga.	Rockland, Me.
208911		St. s.	Wilbert A. Edwards	301	164	143.4	24.0	11.6	Fah.	29	500	1912	Solomons, Md.	Reedville, Va.
200067		St. s.	WILBERT A. EDWARDS	4,819	3,039	380.0	50.0	28.0	Fah.	21	1,500	1903	Lorain, Ohio	Oswego, N. Y.
81606		St. p.	Wilbur Crimmin	124	59	80.0	19.4	3.7	Frt.	18	125	1898	Coupeville, Wash.	Seward, Alaska.
81333	KJPM	St. y.	WILD DUCK	233	116	138.4	24.0	11.0	Yot.	15	400	1891	Boston, Mass.	Port Arthur, Tex.
219444	LVGB	St. s.	WILD GOOSE	414	209	139.4	25.2	14.2	Fah.	21	550	1919	Savannah, Ga.	Rockland, Va.
208345		St. s.	Wildwood	22	18	66.0	14.5	4.7	Pat.	3	125	1905	Greenport, N. Y.	New York, N. Y.
219359	LVOD	St. s.	WILDWOOD	809	550	152.9	36.7	13.0	Fer.	7	650	1911	Port Richmond, N. Y.	Philadelphia, Pa.
206977	LBHF	St. s.	WILDWOOD	5,590	3,453	380.0	54.2	27.8	Frt.	43	2,500	1919	Hog Island, Pa.	Do.
201355		St. s.	WILHELMINA	6,725	4,212	428.1	64.1	33.5	Fah.	100	6,000	1909	Newport News, Va.	San Francisco, Calif.
223596		St. s.	WILKES-BARRE	1,197	814	191.4	44.0	15.8	Fer.	7	1,400	1904	Wilmington, Del.	New York, N. Y.
209117		St. s.	Wilkes-Barre	77	49	105.7	15.1	8.1	Fah.	5	300	1917	Norfolk, Va.	Bridgport, Conn.
214976	LVBU	St. s.	WILMETTE	903	585	194.7	40.0	15.2	Fah.	29	700	1911	Fairhaven, Calif.	San Francisco, Calif.
81420	LHBC	St. s.	Willapa	1,185	604	215.7	42.0	16.6	Frt.	24	800	1917	North Bond, Oreg.	Do.
206146		St. s.	WILLARD L. KING	46	32	61.0	14.4	6.4	Tow.	4	85	1910	Portsmouth, Va.	Norfolk, Va.
208352		St. p.	WILLARD V. KING	1,103	1,103	308.0	53.8	7.6	Pat.	750	750	1910	Cleveland, Ohio	Cleveland, Ohio.
81296		St. s.	Willard	74	37	70.0	19.2	8.7	Wrk.	20	300	1892	Dubuque, Iowa	St. Louis, Mo.
220823	NBWJ	St. s.	WILLET	715	330	181.6	35.5	16.3	Wrk.	23	1,400	1920	Philadelphia, Pa.	Philadelphia, Pa.
215731	LSJW	St. s.	WILFARO	4,810	3,036	386.8	52.2	27.4	Frt.	35	3,000	1919	Arlington, N. Y.	Wilmington, Del.
219714	LVTS	St. s.	WILHELO	4,818	3,567	434.3	57.7	27.2	Frt.	48	2,500	1920	Chester, Pa.	New York, N. Y.
81768		St. p.	Will H. Isom	983	619	183.8	36.5	5.6	Pat.	36	880	1901	Ballard, Wash.	Seward, Alaska.
208634		St. s.	Will and Frank	25	17	57.0	15.8	5.9	Fah.	4	65	1911	Erie, Pa.	Buffalo, N. Y.
216325		St. s.	William, Jr.	30	21	47.4	14.2	5.5	Fah.	5	35	1916	Manitowoc, Wis.	Manitowoc, Wis.
206270	LBOR	St. s.	William Blundon	240	129	127.4	22.8	10.4	Fah.	27	500	1909	Solomons, Md.	Reedville, Va.
150958		St. s.	Wm. Bowman	44	30	72.0	17.4	7.5	Tow.	3	150	1902	Albany, N. Y.	Wilmington, Del.
220362	MBCQ	St. s.	WILLIAM CAMPION	5,766	3,573	384.4	61.2	25.4	Frt.	33	3,000	1920	Okayama, Japan	New York, N. Y.
81328		St. s.	William Connors	15	10	41.4	11.1	4.1	Pat.	3	60	1891	Brewer, Me.	Bangor, Me.
80636		St. s.	William Crump	55	28	69.0	17.5	7.5	Tow.	4	250	1877	Philadelphia, Pa.	Philadelphia, Pa.
81900		St. p.	Wm. Drews	55	55	84.0	21.5	3.8	Tow.	4	135	1901	Morgan City, La.	Morgan City, La.
81702		St. s.	WILLIAM EDENBORN	5,910	4,531	478.0	52.0	30.0	Frt.	25	1,800	1900	West Bay City, Mich.	Duluth, Minn.
212220		St. p.	Wm. Edenborn	267	267	143.0	33.1	6.5	Tow.	16	1,400	1918	Ambridge, Pa.	New Orleans, La.
223530		St. p.	William Eichel	147	116	112.0	24.0	4.0	Tow.	14	175	1924	Evansville, Ind.	Evansville, Ind.
81771		St. s.	William Engel	47	32	63.1	17.5	7.2	Mec.	6	200	1901	Manitowoc, Wis.	Manitowoc, Wis.
215348	LHMV	St. s.	WILLIAM GREEN	6,353	3,925	430.0	58.2	33.3	Tnk.	40	2,800	1917	Philadelphia, Pa.	Los Angeles, Calif.
81480		St. s.	William Henger	125	80	91.0	17.8	0.6	Frt.	4	75	1894	Phoenix, N. Y.	Buffalo, N. Y.
215654	LJBC	St. s.	WILLIAM ISOM	3,331	2,083	292.3	47.2	26.9	Tnk.	32	1,300	1917	Baltimore, Md.	Baltimore, Md.

1 Formerly st. s. Ben Harrison.

2 Formerly st. s. Undine.

3 Formerly st. s. Edna Christenson.

4 Formerly st. s. Wilbert A. Edwards.

5 U. S. S. Wilbert A. Edwards.

6 Formerly U. S. N. S. C. No. 131.

7 Formerly st. s. Florence Olsen.

8 Formerly st. p. B. F. Yeakum.

9 Formerly st. s. White Rose.

10 Formerly U. S. S. Willet.

11 Formerly st. s. Richmond Boro.

12 Formerly st. s. Conshohocken.

13 Formerly st. s. Paul Le Roux.

14 Formerly st. s. Eastern Exporter.

MERCHANT STEAM VESSELS OF THE UNITED STATES—Continued.

Official No.	Signal letters.	Rtg.	Name of vessel.	Gross tonnage.	Net tonnage.	Length.	Breadth.	Depth.	Service.	Crew.	Indicated horsepower.	When built.	Where built.	Home port (where permanent document issues).
						Feet.	Feet.	Feet.						
205186		St. s.	WILLIAM LIVINGSTONE.	6,634	4,927	532.0	58.3	32.0	Frt.	31	1,800	1908	Ecorse, Mich.	Cleveland, Ohio.
205209		St. s.	William M.	123	95	100.0	22.0	5.4	Frt.	4	40	1908	Wilmington, N. C.	Wilmington, N. C.
207697		*St. p.	Wm. Norman.	42	42	60.0	14.0	4.0	Tow.	4	50	1910	New Orleans, La.	Morgan City, La.
81804		St. s.	WILLIAM NOTTINGHAM.	4,234	3,070	376.5	50.0	29.0	Frt.	22	1,200	1902	Buffalo, N. Y.	Owego, N. Y.
218400	LRWB	St. s.	WILLIAM PERKINS.	5,013	3,403	409.8	54.2	29.2	Frt.	40	2,500	1919	Seattle, Wash.	New York, N. Y.
221676	MDGF	St. s.	Wm. ROCKFELLER.	14,054	8,790	654.9	75.3	43.0	Tnk.	40	3,800	1921	Newport News, Va.	Do.
211552		*St. p.	William Ruprecht.	56	56	87.0	23.0	3.5	Fer.	12	75	1913	Jeffersonville, Ind.	St. Louis, Mo.
80745		St. s.	William Sprague.	48	24	68.4	16.2	7.5	Tow.	6	200	1880	Boston, Mass.	Boston, Mass.
75934		St. s.	William Stewart.	27	13	52.5	13.2	6.1	Tow.	3	125	1869	Chester, Pa.	Newport News, Va.
219963		*St. p.	WILLIAM WHIGHAM.	364	290	147.5	33.4	5.2	Tow.	16	750	1919	Ambridge, Pa.	Pittsburgh, Pa.
215708		St. s.	WILLIAM A. AMBERG.	7,031	5,641	625.0	58.0	31.0	Frt.	82	1,800	1917	Lorain, Ohio.	Cleveland, Ohio.
116190		St. s.	William A. Carroll.	61	30	71.2	18.5	8.5	Tow.	4	200	1888	Tottenville, N. Y.	New York, N. Y.
206555		St. s.	WILLIAM A. FIELD.	80	54	65.6	20.0	9.3	Tow.	5	1,000	1909	Cleveland, Ohio.	Duluth, Minn.
76883		St. s.	William A. Hazard.	372	267	154.8	29.8	11.8	Frt.	12	793	1890	Sheboygan, Wis.	Port Huron, Mich.
207468		St. s.	WILLIAM A. JAMISON.	229	116	98.0	27.5	13.5	Tow.	7	1,000	1910	Noank, Conn.	New York, N. Y.
206880		St. s.	WILLIAM A. MCGONAGLE.	375	183	110.0	28.0	15.0	Frb.	16	800	1908	Lorain, Ohio.	Duluth, Minn.
214234		St. s.	WILLIAM A. MCGONAGLE.	7,811	6,006	580.0	60.0	27.9	Frt.	29	2,000	1916	Ecorse, Mich.	Do.
214583	LGNH	St. s.	WILLIAM A. MCKENNEY.	5,855	3,634	395.0	51.0	31.0	Frt.	49	2,200	1916	Newport News, Va.	Boston, Mass.
202305		St. s.	WILLIAM A. PAINE.	5,708	4,435	480.0	52.0	30.0	Frt.	22	1,500	1905	Cleveland, Ohio.	Cleveland, Ohio.
121187		St. s.	WILLIAM A. REISS.	4,498	3,472	437.5	50.2	24.5	Frt.	32	1,700	1901	Lorain, Ohio.	Do.
202311		St. s.	WILLIAM A. ROGERS.	6,524	5,101	525.0	55.0	31.0	Pat.	24	1,800	1905	do.	Do.
80352		St. s.	Wm. A. Wells.	78	48	78.5	17.0	8.2	Fwh.	28	821	1873	Bristol, Md.	Newport, R. I.
220054	LWNV	St. s.	WILLIAM A. WHITNEY.	145	47	100.0	24.1	11.2	Tow.	9	450	1920	Superior, Wis.	Duluth, Minn.
204121		St. s.	WILLIAM B. DAVOCK.	4,220	3,671	420.0	52.0	23.0	Frt.	23	1,400	1907	St. Clair, Mich.	Cleveland, Ohio.
207981		*St. s.	WILLIAM B. DICKSON.	7,568	5,712	580.0	58.2	33.2	Frt.	25	1,600	1910	Ecorse, Mich.	Duluth, Minn.
81480		St. s.	Wm. B. Kirk.	116	93	92.2	14.1	4.0	Frt.	6	60	1887	Baldwinsville, N. Y.	Buffalo, N. Y.
218702		St. s.	William B. Miller.	17	12	40.7	14.8	6.5	Tow.	3	85	1919	Evoret, Mass.	Boston, Mass.
209859		St. s.	William B. Murray.	890	172	151.6	24.1	13.0	Fsh.	32	700	1912	Rockland, Me.	New London, Conn.
207252		St. s.	WILLIAM B. SCHILLER.	7,621	5,819	580.0	59.0	32.0	Frt.	25	1,880	1909	Lorain, Ohio.	Duluth, Minn.
208396		St. s.	WILLIAM C. AGNEW.	6,533	4,985	532.0	58.0	31.0	Frt.	27	1,760	1911	do.	Buffalo, N. Y.
167485		St. s.	WILLIAM C. BICKEL.	250	140	129.2	23.8	10.8	Tow.	0	450	1897	Pocomoke City, Md.	New York, N. Y.
202200		St. s.	Wm. D. Ames.	30	21	61.3	15.0	6.0	Pat.	3	50	1905	Lorain, Ohio.	Erie, Pa.
212197		St. s.	WILLIAM D. CRAWFORD.	6,385	4,899	504.0	54.0	30.0	Frt.	25	1,800	1914	do.	Cleveland, Ohio.
213036		St. s.	Wm. D. Kropp.	33	22	51.0	15.1	6.1	Tow.	2	75	1915	Buffalo, N. Y.	Buffalo, N. Y.
81166		St. s.	Wm. E. Cleary.	140	110	96.0	17.5	9.0	Frt.	5	120	1887	Lockport, N. Y.	New York, N. Y.
201197		St. s.	Wm. E. Cleary.	90	61	75.5	19.5	11.0	Tow.	9	240	1904	Newburgh, N. Y.	Albany, N. Y.
202290		St. s.	WILLIAM E. COREY.	6,363	5,045	557.8	56.0	26.5	Frt.	25	1,800	1905	Chicago, Ill.	Duluth, Minn.
81437		St. s.	William E. Doron.	171	142	79.4	23.0	8.6	Fer.	5	150	1893	Philadelphia, Pa.	Philadelphia, Pa.
81807		St. s.	Wm. F. Fitch.	3,629	2,632	346.0	48.0	28.0	Frt.	21	1,420	1902	Wyandotte, Mich.	Cleveland, Ohio.
208873	LBTB	St. s.	Wm. F. Herrin.	4,938	3,143	378.0	52.1	29.5	Tnk.	40	2,000	1911	Newport News, Va.	San Francisco, Calif.
81403	KMCW	St. s.	Wm. F. McCauley.	149	74	90.0	21.0	11.2	Tow.	7	640	1894	Camden, N. J.	Savannah, Ga.
207481		St. s.	William F. Mesock.	161	111	87.5	25.8	11.0	Tow.	6	600	1910	Tottenville, N. Y.	New York, N. Y.
81845		St. s.	Wm. F. Piletz.	29	17	52.3	14.0	3.4	Tow.	3	50	1902	Vermillion, Ohio.	Cleveland, Ohio.
117218		St. s.	WILLIAM F. RAPPRICH.	4,539	3,503	416.0	50.0	24.0	Frt.	22	1,500	1903	West Bay City, Mich.	Do.
81089		St. s.	William F. Reed.	30	20	57.7	13.2	5.8	Tow.	3	75	1885	Glenwood, N. Y.	New York, N. Y.
205017		St. s.	WILLIAM F. STIFEL.	4,871	3,705	420.0	52.0	24.0	Pat.	26	1,600	1908	St. Clair, Mich.	Cleveland, Ohio.
222325		*St. p.	WILLIAM G. CLYDE.	364	290	147.5	33.4	5.2	Tow.	6	1,400	1922	Ambridge, Pa.	Pittsburgh, Pa.
218690	LSGW	St. s.	Wm. G. Howard.	475	218	139.8	30.3	15.7	Tow.	16	900	1919	Savannah, Ga.	New York, N. Y.
150368		St. s.	Wm. G. Fox.	32	20	61.5	16.2	6.8	Tow.	2	120	1896	Grand Haven, Mich.	Buffalo, N. Y.
202542		St. s.	WILLIAM G. MATHEN.	6,838	5,183	613.0	62.0	32.0	Frt.	31	2,000	1905	Ecorse, Mich.	Cleveland, Ohio.
63010		St. s.	William G. Peiry.	610	491	162.0	36.0	13.2	Lgt.	6	268	1901	West Bay City, Mich.	Pittsburgh, Pa.
214684	LOQF	St. s.	Wm. G. Warden.	9,114	5,886	500.0	68.2	27.0	Tnk.	46	3,000	1917	Newport News, Va.	New York, N. Y.
81723		St. s.	Wm. G. Williams.	30	20	50.1	15.4	6.5	Tow.	2	150	1900	East Boston, Mass.	Boston, Mass.
81744		St. s.	Wm. H. Baldwin.	33	25	54.0	16.8	6.8	Tow.	4	106	1901	New Baltimore, N. Y.	Albany, N. Y.
80445		St. s.	Wm. H. Coates.	195	137	104.0	23.5	9.0	Frt.	11	25	1900	Wilmington, Del.	New York, N. Y.
80770		St. s.	William H. Beard.	29	14	54.0	14.7	6.2	Tow.	5	175	1874	Brooklyn, N. Y.	Do.
80780		St. s.	William H. Clark.	69	34	74.1	18.0	8.0	Pat.	5	200	1883	Boston, Mass.	Boston, Mass.
220811	MBVL	St. s.	WILLIAM H. DORNEY.	6,994	4,291	435.0	56.2	33.6	Tnk.	40	3,100	1920	San Francisco, Calif.	Los Angeles, Calif.
212354		St. s.	WILLIAM H. DONNER.	6,311	4,843	504.0	54.0	30.0	Frt.	24	1,900	1914	Ashtabula, Ohio.	Cleveland, Ohio.
81358		St. s.	Wm. H. Gallison.	58	29	68.9	18.2	8.4	Tow.	5	300	1892	Boston, Mass.	New York, N. Y.
81816		St. s.	Wm. H. Kincaid.	68	39	68.0	17.0	9.0	Tow.	5	360	1892	Ferrysburg, Mich.	Duluth, Minn.
81828	KNRF	St. s.	William H. Moody.	259	176	115.0	27.5	9.2	Frt.	6	360	1898	Essex, Mass.	Gloucester, Mass.
200536	LJRH	St. s.	WILLIAM H. TAYLOR.	225	153	108.3	26.2	12.1	Tow.	10	750	1903	Noank, Conn.	New York, N. Y.
205076		St. s.	WILLIAM H. WARNER.	5,057	3,764	436.0	52.0	28.0	Frt.	22	1,500	1908	Lorain, Ohio.	Buffalo, N. Y.
222086		St. s.	WILLIAM H. WEBB.	7,984	6,277	636.0	62.0	25.0	Frt.	33	2,200	1920	do.	Cleveland, Ohio.
219543	LVMG	St. s.	Wm. H. Wolham.	5,980	3,713	420.0	54.2	30.4	Frt.	41	3,000	1922	Chester, Pa.	Philadelphia, Pa.
81719		St. s.	Wm. H. Wolham.	33	22	58.2	13.9	5.5	Pat.	4	60	1883	Brooklyn, N. Y.	New York, N. Y.
205180		St. s.	WILLIAM H. WOLF.	6,281	4,767	504.0	54.0	30.0	Pat.	20	1,800	1908	Lorain, Ohio.	Chicago, Ill.
81757		St. s.	William H. Yerkes, Jr.	50	40	73.0	18.0	5.4	Tow.	8	350	1901	Solomons, Md.	Boston, Mass.
81693		St. s.	Wm. J. Bradley.	99	67	84.0	19.5	9.5	Tow.	10	350	1900	Camden, N. J.	Philadelphia, Pa.

1 Formerly *st. p. Hustler.

2 Formerly st. s. West Isley.

3 Formerly *st. p. C. C. K.

4 Formerly st. s. John Taxis.

5 Formerly st. s. Sterling.

6 Formerly st. s. John Schroeder.

7 Formerly st. s. Frank H. Peavey.

8 Formerly st. s. (a) Dorothy F. Wacker.

9 Formerly *st. p. (b) John T. Donohue.

10 Formerly st. s. Henry N. Du Bois.

11 Formerly st. s. Sinaloa.

12 Formerly st. s. Normana.

13 Formerly st. s. Laborer.

14 Formerly st. s. Peter Coates.

15 Formerly st. s. City of Salem.

16 Formerly st. s. Wm. Henry Webb.

† Twin screw.

MERCHANT STEAM VESSELS OF THE UNITED STATES—Continued.

Official No.	Signal letters.	Rig.	Name of vessel.	Gross tonnage.	Net tonnage.	Length.	Breadth.	Depth.	Service.	Crew.	Indicated horsepower.	When built.	Where built.	Home port (where permanent document issues).
150185		St. s.	William J. Brennan	33	17	54.6	15.6	0.0	Tow.	3	70	1879	Camden, N. J.	Newark, N. J.
205835		St. s.	Wm. J. Conway	65	44	58.7	19.5	8.5	Tow.	4	200	1908	Tottenville, N. Y.	New York, N. Y.
203421		St. s.	William J. Dalley	80	54	70.6	20.4	9.0	Tow.	7	150	1908	do	Do.
121273		St. s.	Wm. J. Davidson	177	120	96.7	25.2	11.9	Frt.	6	250	1914	Mariners Harbor, N. Y.	Do.
121276		St. s.	Wm. J. Donaldson	173	118	103.0	21.4	12.0	Tow.	13	500	1903	Baltimore, Md.	Philadelphia, Pa.
204417		St. s.	William J. Filbert	7,982	6,189	585.0	60.0	32.0	Frt.	25	1,880	1907	Lorain, Ohio	Duluth, Minn.
213224		St. s.	William J. Gaynor	270	183	109.3	24.9	13.4	Frt.	12	950	1914	Elizabethport, N. J.	New York, N. Y.
260546		St. s.	Wm. J. Kelly	42	28	66.4	18.8	6.4	Tow.	8	150	1903	Soranton, Miss.	Galveston, Tex.
207790		St. s.	William J. Olcott	7,668	5,712	580.0	68.2	33.2	Frt.	25	1,800	1910	Ecorse, Mich.	Duluth, Minn.
76485		St. s.	William J. Tracy	134	91	85.0	20.5	10.2	Tow.	0	224	1884	Philadelphia, Pa.	New York, N. Y.
145635		St. s.	Wm. J. Taylor, Jr.	71	35	70.0	19.6	8.5	Tow.	5	350	1892	Tottenville, N. Y.	Do.
223007		St. s.	William K. Field	8,195	6,269	3.0	60.3	27.7	Frt.	34	2,200	1924	Toledo, Ohio	Cleveland, Ohio.
200441		St. s.	Wm. L. Parkhurst	50	39	69.8	16.6	5.2	For.	2	100	1906	Croton, N. Y.	New York, N. Y.
111172		St. s.	William L. Strong	203	138	102.0	24.0	12.6	Frt.	10	400	1898	Camden, N. J.	Do.
81164		St. s.	William M. Dove	18	9	50.0	13.5	6.5	Tow.	4	80	1887	Baltimore, Md.	Baltimore, Md.
80330		St. s.	Wm. M. Flanders	58	29	75.4	15.7	7.5	Tow.	6	250	1872	East Boston, Mass.	New Orleans, La.
200478	KSTD	St. s.	William M. Wadley	164	104	89.7	21.6	10.5	Tow.	6	500	1903	Chester, Pa.	New York, N. Y.
217128	LNKS	St. s.	William N. Page	5,438	3,339	368.6	55.2	30.5	Frt.	39	2,500	1913	Camden, N. J.	Do.
81217		St. s.	Wm. P. Congdon	68	34	75.2	18.0	7.8	Tow.	6	200	1889	do	Savannah, Ga.
216311		St. s.	William P. Cowan	5,429	3,962	420.0	55.0	28.0	Tnk.	33	2,000	1918	Lorain, Ohio	Chicago, Ill.
210805		*St. p.	Wm. P. Hall	195	195	160.0	31.0	5.0	Tow.	21	278	1913	Evansville, Ind.	Memphis, Tenn.
222590		*St. p.	Wm. P. Fiske	96	96	120.0	22.5	4.0	Frt.	11	100	1922	Nashville, Tenn.	Nashville, Tenn.
81705	LBVU	St. s.	William P. Palmer	2,293	1,609	242.0	42.0	26.6	Frt.	31	900	1900	Cleveland, Ohio	Buffalo, N. Y.
208157		St. s.	William P. Palmer	7,602	5,746	680.0	58.2	33.2	Frt.	31	1,800	1910	Ecorse, Mich.	Duluth, Minn.
202859		St. s.	William P. Snyder	6,939	5,492	630.0	58.2	32.0	Frt.	21	1,700	1906	do	Cleveland, Ohio.
209662		St. s.	William P. Snyder, Jr.	8,603	6,650	690.0	64.2	34.2	Frt.	35	2,500	1917	do	Pittsburgh, Pa.
223815		St. s.	Wm. R. Hulsizer	45	36	53.0	15.0	0.0	Tow.	3	150	1901	Buffalo, N. Y.	Oswego, N. Y.
81697		St. s.	William R. Linn	4,184	3,137	400.0	48.3	23.9	Frt.	30	1,800	1898	Chicago, Ill.	Duluth, Minn.
81806		St. s.	William S. Brusstar	174	99	132.0	20.0	9.6	Fsh.	6	275	1902	Baltimore, Md.	Reedville, Va.
80149		St. s.	Wm. S. Earl	24	12	55.0	14.8	5.8	Tow.	2	120	1859	Philadelphia, Pa.	Aibany, N. Y.
80501		St. s.	Wm. S. Stokley	83	83	98.5	18.0	8.4	Pol.	14	300	1875	do	Philadelphia, Pa.
77183		St. s.	William S. Vane	26	19	45.8	13.8	5.7	Tow.	3	75	1894	do	Do.
135283		St. s.	Wm. T. Lanoratt	65	45	65.0	20.4	6.6	Oya.	6	75	1877	Norwalk, Conn.	New Haven, Conn.
202866		St. s.	William T. Rob	5,359	5,063	504.0	54.1	30.0	Frt.	28	1,650	1906	Wyandotte, Mich.	Buffalo, N. Y.
221508	MDBP	St. s.	Wm. Boyce Thompson	7,061	4,350	430.3	59.3	33.2	Tnk.	34	3,000	1921	Quincy, Mass.	Do.
81101		St. s.	Willis	38	19	58.0	10.0	0.0	Tow.	5	75	1885	Brooklyn, N. Y.	New York, N. Y.
81538		St. s.	Willis	14	9	40.2	14.0	4.8	Tow.	4	75	1896	Philadelphia, Pa.	Philadelphia, Pa.
80317		St. s.	Willie Brown	19	10	47.0	13.0	6.0	Tow.	5	100	1871	Buffalo, N. Y.	Duluth, Minn.
81864		St. s.	Willie Welch	46	31	51.9	16.8	9.2	Tow.	4	75	1903	South Amboy, N. J.	New York, N. Y.
217129	LNKW	St. s.	Willimantic	4,857	2,992	379.4	53.0	27.0	Frt.	44	2,500	1918	Tacoma, Wash.	Tacoma, Wash.
203397		St. s.	Willis L. King	7,568	5,712	680.0	68.2	33.2	Frt.	24	1,800	1911	Ecorse, Mich.	Duluth, Minn.
200370		St. s.	Willoughby	147	95	104.5	22.0	6.8	Pas.	0	250	1903	South Rondout, N. Y.	Baltimore, Md.
200014		St. s.	Willow	18	13	71.6	14.3	3.0	Pas.	3	35	1903	St. Joseph, Mich.	Buffalo, N. Y.
218903	LBTV	St. s.	Willis	4,810	3,046	386.8	52.2	27.4	Frt.	48	2,600	1919	Arlington, N. Y.	Wilmington, Del.
219628	LVQP	St. s.	Willis	6,810	3,567	434.3	57.7	27.2	Frt.	40	3,000	1920	Chester, Pa.	New York, N. Y.
80884		St. s.	Wilmington	161	110	122.7	22.5	6.7	Pas.	8	260	1882	Philadelphia, Pa.	Wilmington, N. C.
81704		St. s.	Wilmington	225	98	98.0	22.0	12.2	Tow.	7	650	1900	Wilmington, Del.	New York, N. Y.
211692	LDGS	St. s.	Wilmington	990	571	199.0	41.8	15.4	Frt.	23	600	1913	North Bend, Oreg.	San Francisco, Calif.
204338		St. s.	Wilpen	7,612	5,851	654.0	68.2	33.0	Frt.	22	2,000	1907	Ecorse, Mich.	Cleveland, Ohio.
219401	LVFH	St. s.	Wilcox	5,926	3,808	401.9	51.2	31.3	Frt.	40	3,000	1919	Tampa, Fla.	Tampa, Fla.
81663		St. s.	Wilson P. Foss	58	39	64.2	18.0	8.1	Tow.	4	178	1899	Brooklyn, N. Y.	Albany, N. Y.
222720	MDWG	St. s.	Wilton	1,827	1,094	233.0	40.2	24.3	Frt.	20	1,300	1923	Sparrows Point, Md.	Hoston, Mass.
202446		St. s.	Wincesco	188	112	122.3	23.8	8.3	Frt.	3	320	1905	Solomons, Md.	New York, N. Y.
214038	LFWQ	St. y.	Winchester	411	213	219.0	21.0	11.3	Yot.	15	8,400	1916	Bath, Me.	Do.
157591		St. s.	Windber	107	78	80.0	21.0	9.7	Tow.	7	170	1900	Noank, Conn.	Do.
202174	KTWF	St. s.	Windber	2,837	2,098	290.4	40.1	21.9	Frt.	25	760	1889	West Hartlepool, Eng.	Seattle, Wash.
216787	LMNH	St. s.	Winding Gulf	5,438	3,339	368.0	55.2	30.5	Frt.	40	2,600	1918	Camden, N. J.	New York, N. Y.
81302		St. s.	Windsor	102	67	81.5	24.0	8.5	Frt.	6	160	1890	Tottenville, N. Y.	Do.
81475		St. s.	Windsor	193	140	74.4	50.0	4.0	Fer.	2	35	1894	Summersville, N. Y.	Rochester, N. Y.
81413		St. s.	Winfield S. Cahill	54	28	71.0	18.5	8.0	Tow.	5	200	1892	Baltimore, Md.	New Haven, Conn.
81626	KNRC	St. s.	Winfred	2,651	1,520	263.5	42.2	21.1	Tnk.	32	1,200	1896	Bath, Me.	Port Arthur, Tex.
200417		*St. p.	Winfred	209	147	119.0	25.2	5.4	Tow.	1	350	1903	Marlotia, Ohio	Pittsburgh, Pa.
137071		St. s.	Winnetka	28	16	74.6	10.6	5.1	Tow.	3	35	1903	Alexandria Bay, N. Y.	New York, N. Y.
81260		St. s.	Winona	20	10	47.0	13.2	5.7	Fsh.	6	50	1890	Noank, Conn.	Newport, R. I.
127502		St. y.	Winona	47	32	76.5	14.2	8.3	Yot.	6	140	1901	New York, N. Y.	Washington, D. C.
219873	LWGV	St. s.	Winona	4,904	3,034	390.0	54.2	27.8	Frt.	36	2,500	1920	Hog Island, Pa.	Philadelphia, Pa.

1 Formerly st. s. ^a Pallas.
^b Christiana Baird.
2 Formerly st. s. ^a Fireproof.
^b U. S.-E. F. C. A. No. 1.
3 Formerly st. s. William M. Mills.
^a J. H. Butler.
4 Formerly st. s. New York Central Ltg. Co. No. 9.
^c New York Central No. 9.
^d G. C. Cleveland.

1 Formerly st. s. ^a Tea Rose.
^b S. O. Co. No. 8.
^c S. T. Co. No. 8.
^d Socony S.
2 Formerly st. s. Robert A. Van Wyck.
3 Formerly st. p. John I. Lowry.
4 Formerly st. s. John J. Hagan.
5 Formerly st. s. Enterprise.
6 Formerly st. s. E. D. Carter.
7 Formerly st. s. Augustus J. Phillips.

11 Formerly st. s. Yaphank.
12 Formerly st. s. Cajacet.
13 Formerly st. s. Louisa.
14 Formerly st. s. D. B. Dearborn.
15 Formerly British st. s. Daventry.
16 Formerly st. s. Winifrede.
17 Formerly st. s. Winifrede.
18 Formerly st. y. Esther C.
19 Formerly st. y. Cherokee.
† Chain ferry.

MERCHANT STEAM VESSELS OF THE UNITED STATES—Continued.

Official No.	Signal letters.	Rig.	Name of vessel.	Gross tonnage.	Net tonnage.	Length.	Breadth.	Depth.	Service.	Crew.	Indicated horsepower.	When built.	Where built.	Home port (where permanent document issues).
218851	LSQR	St. s.	WINONA COUNTY...†	6,049	3,767	395.5	55.0	31.4	Frt.	59	2,500	1919	Kearny, N. J.	Newark, N. J.
219746	LVWR	St. s.	WINSTON-SALEM...†	6,223	3,842	395.3	55.1	31.4	Frt.	43	2,800	1920	Wilmington, N. C.	Wilmington, N. C.
31162		St. s.	Winter Harbor...	36	24	70.4	14.0	4.5	Pas.	4	150	1887	Bath, Me.	Boothbay, Me.
214447		St. s.	WINTERTHUR...	103	62	76.4	19.3	9.6	Tow.	5	250	1916	Wilmington, Del.	Wilmington, Del.
81441		St. s.	Winthrop...	91	68	76.8	17.6	6.8	Pas.	6	150	1893	Essex, Mass.	New York, N. Y.
81643	KMSH	St. s.	Winthrop...	352	239	125.4	26.3	15.0	Tow.	12	800	1896	Philadelphia, Pa.	Providence, R. I.
81782		St. s.	Winthrop...	43	20	66.0	16.0	5.6	Frt.	6	50	1900	Winthrop, N. C.	Norfolk, Va.
115912		St. s.	Winthrop...	58	33	80.0	18.5	7.5	Tow.	3	200	1883	Wilmington, Del.	New York, N. Y.
157399	KMBW	St. y.	WINTAH...	143	74	115.0	20.5	9.4	Yot.	6	300	1894	Sparrows Point, Md.	Port Huron, Mich.
218348	LRQM	St. s.	WINDYAH...†	5,492	3,776	400.7	54.2	30.4	Frt.	45	3,000	1919	Harriman, Pa.	Philadelphia, Pa.
212367		St. s.	WISCONSIN...	98	50	71.0	20.0	12.5	Tow.	5	500	1914	Cleveland, Ohio.	Duluth, Minn.
217929	LQTP	St. s.	WISCONSIN BRIDGE...†	3,545	2,179	324.0	46.2	25.0	Frt.	37	1,700	1919	Newark, N. J.	New York, N. Y.
216576	LMDII	St. s.	Wishkah...	2,924	1,718	272.1	48.4	25.7	Frt.	47	1,400	1918	Aberdeen, Wash.	Seattle, Wash.
219438	LTKJ	St. s.	WISLA...†	3,416	2,563	340.0	45.5	24.0	Frt.	38	1,600	1895	Sunderland, England.	New York, N. Y.
204416		St. s.	WISSAHICKON...	4,253	3,295	350.0	46.0	30.9	Frt.	27	135	1907	Buffalo, N. Y.	Buffalo, N. Y.
200646		St. s.	Witch...	44	17	60.0	18.0	7.2	Frt.	2	175	1904	Bay City, Mich.	Port Huron, Mich.
81043		St. s.	Wiwurna...	68	49	101.5	19.2	7.5	Pas.	6	150	1884	Bath, Me.	New York, N. Y.
219999	LWMK	St. s.	Wizard...	188	127	94.2	24.6	13.0	Tow.	9	450	1920	Camden, N. J.	Philadelphia, Pa.
218366	LRQW	St. s.	Wonahbe...†	2,531	1,498	266.8	46.1	23.8	Frt.	44	1,385	1919	Astoria, Oreg.	Astoria, Oreg.
81245		St. s.	Wonder...	34	17	58.2	16.8	6.9	Tow.	4	42	1889	Tottenville, N. Y.	New York, N. Y.
219637	LQVD	St. s.	Woodman...	358	198	125.0	29.9	13.7	Tow.	13	1,000	1919	Solomons, Md.	Do.
217401	LRVT	St. s.	WOODMANSIE...†	3,283	1,996	324.0	46.2	25.0	Frt.	38	1,996	1919	Newark, N. J.	Newark, N. J.
77486		St. s.	Woodmansey...	82	56	79.7	20.5	10.0	Tow.	6	100	1901	Athens, N. Y.	New York, N. Y.
218232	LRKT	St. s.	WORCESTER...†	5,718	3,536	409.6	54.4	27.4	Frt.	45	2,500	1919	Grcton, Conn.	New London, Conn.
222530		St. s.	WORRELL CLARKSON...†	8,203	6,789	588.0	60.2	37.4	Frt.	31	2,100	1923	Toledo, Ohio.	Cleveland, Ohio.
212792		St. s.	Worth J...	12	8	55.6	13.3	3.0	Frt.	2	15	1914	Atkinson, N. C.	Wilmington, N. C.
81432		St. s.	Wotan...†	880	712	191.5	36.5	13.6	Frt.	13	490	1893	Marine City, Mich.	Grand Haven, Mich.
217553	LPTG	St. s.	WOYACA...†	2,551	1,528	267.3	46.0	23.6	Frt.	41	1,400	1919	Newington, N. H.	Portland, Me.
136381		St. s.	Wright...	96	48	86.4	21.4	9.6	Tow.	9	490	1893	Bath, Me.	New York, N. Y.
81850		St. s.	WYADDA...	139	90	85.9	19.1	11.0	Tow.	5	450	1902	Seattle, Wash.	San Francisco, Calif.
205458		St. s.	WYANDOTTE...†	2,450	1,541	346.0	45.2	24.0	Frt.	20	1,100	1908	Escoose, Mich.	Detroit, Mich.
217135	LQGV	St. s.	WYGOOCHE...†	6,065	3,756	400.7	54.2	30.4	Frt.	32	3,000	1919	Harriman, Pa.	Philadelphia, Pa.
81069		St. p.	Wyoming...	833	541	171.0	30.7	13.4	Fer.	0	600	1885	Wilmington, Del.	New York, N. Y.
208505	KVTB	St. s.	WYOMING...	398	270	140.0	26.8	15.8	Tow.	16	900	1906	Fort Richmond, N. Y.	Perth Amboy, N. J.
200586	KSVB	St. s.	WYOMING...	222	151	104.6	24.0	11.8	Tow.	12	500	1904	Philadelphia, Pa.	Philadelphia, Pa.
218706	LSIR	St. s.	WYTHEVILLE...†	0,068	3,760	395.5	55.0	31.4	Frt.	54	3,000	1919	Kearny, N. J.	Newark, N. J.
			X.											
27016		St. s.	Xiphias...	29	12	53.5	14.5	5.1	Tow.	3	100	1894	Noank, Conn.	Boston, Mass.
			Y.											
222384		St. s.	YACHT SUPPLY...	12	8	37.0	9.2	4.6	Mso.	1	30	1923	Buffalo, N. Y.	Buffalo, N. Y.
220520	MBHR	St. s.	YAKA...†	5,976	3,700	400.7	54.2	30.2	Frt.	45	3,000	1920	Harriman, Pa.	Philadelphia, Pa.
217249	LNVI	St. s.	Yakima...	2,523	1,506	266.4	46.4	23.9	Frt.	40	1,400	1918	Tacoma, Wash.	Tacoma, Wash.
218164	LRHS	St. s.	YAKLOK...	6,046	4,426	401.9	53.1	32.0	Frt.	45	2,800	1919	Seattle, Wash.	Seattle, Wash.
204047	KWBR	St. s.	YALE...†	3,825	2,052	376.0	61.3	30.2	Pas.	134	10,000	1906	Chester, Pa.	Los Angeles, Calif.
206972		St. s.	YALE...	99	36	71.0	20.0	10.2	Tow.	4	500	1909	Cleveland, Ohio.	Cleveland, Ohio.
223525		St. s.	YALE...	1,670	1,136	223.8	42.1	14.1	Frt.	14	2,000	1923	Elizabethport, N. J.	New York, N. Y.
220770	MBSV	St. s.	YALZA...†	5,970	3,700	400.7	54.2	30.2	Frt.	42	3,000	1920	Harriman, Pa.	Philadelphia, Pa.
221457	MOWQ	St. s.	YANKEE ARROW...†	8,049	4,900	408.3	62.7	32.0	Tnk.	41	3,200	1921	Camden, N. J.	New York, N. Y.
221912	MDKJ	St. s.	YANTON...†	544	232	189.0	27.3	10.7	Frt.	14	760	1893	Leith, Scotland.	Boston, Mass.
209870		St. s.	Yantite...	35	19	56.8	18.0	5.0	Pas.	3	90	1912	Noank, Conn.	New Haven, Conn.
220717	MBRK	St. s.	YAPALAGA...†	5,970	3,700	400.7	54.2	30.2	Frt.	42	3,000	1920	Harriman, Pa.	Philadelphia, Pa.
2113693	LFPN	St. s.	YAQUM...	1,414	948	246.0	38.4	15.5	Frt.	26	1,000	1915	Escoose, Mich.	New York, N. Y.
27677		St. s.	Yellow Jacket...	60	28	66.5	18.5	8.5	Frt.	3	178	1900	Seattle, Wash.	Port Townsend, Wash.
204278	KWFH	St. s.	Yellowstone...	707	456	188.6	38.2	13.0	Frt.	21	700	1907	Fairhaven, Calif.	San Francisco, Calif.
200207		St. s.	Yerba Buena...	1,115	758	175.4	38.0	17.0	Fer.	15	1,200	1903	Alameda, Calif.	Do.
218038	LRON	St. s.	YESOKING...†	5,740	3,556	409.6	54.4	27.4	Frt.	44	2,500	1919	Baltimore, Md.	Baltimore, Md.
219052	LTQH	St. s.	YOMACHICHI...†	7,225	4,665	402.1	54.0	34.4	Frt.	46	2,800	1921	Tampa, Fla.	Tampa, Fla.
221009	MOJW	St. s.	YORBA LINDA...†	6,900	4,250	435.0	59.2	33.5	Tnk.	40	3,100	1921	Alameda, Calif.	San Francisco, Calif.
210847		St. s.	York...	1,152	783	184.7	36.1	11.9	Frt.	17	800	1912	Wilmington, Del.	New York, N. Y.
218160	LRHQ	St. s.	YORK HARBOR...†	2,427	1,471	264.0	42.2	21.9	Frt.	36	2,500	1919	Mariners Harbor, N. Y.	Do.
27682		St. s.	Yosemitte...	3,554	2,719	350.0	50.0	28.0	Frt.	23	1,000	1901	Wyandotte, Mich.	Cleveland, Ohio.
202806	KVFM	St. s.	Yosemitte...	827	525	193.0	40.0	15.3	Frt.	26	750	1906	Fairhaven, Calif.	San Francisco, Calif.
215958	LJPT	St. s.	Yosemitte...†	6,077	4,409	402.6	53.0	32.0	Frt.	41	2,500	1918	Oakland, Calif.	Do.
222722		St. s.	Yosemitte...	1,782	1,120	216.7	42.1	17.3	Frt.	13	400	1923	San Francisco, Calif.	Do.
218078	LRFD	St. s.	YOUNGSTOWN...†	6,633	4,121	395.5	55.0	31.4	Frt.	33	2,600	1919	Kearny, N. J.	Newark, N. J.
222704		St. s.	Youngstown...	1,553	1,056	206.0	44.0	17.4	Fer.	9	1,500	1922	Mariners Harbor, N. Y.	New York, N. Y.
76255		St. s.	Yuzephlo...	22	11	46.5	14.0	5.0	Tow.	2	18	1881	Brooklyn, N. Y.	Do.
216711	LJDB	St. s.	YOZATAN...†	3,135	1,831	328.1	41.8	24.4	Pas.	43	3,500	1903	Bremerhaven, Germany.	Do.

† Formerly U. S. N. st. s. Winthrop.

† Formerly st. a. S. Thos. Brown.

† Formerly st. y. Dungsosse.

† Formerly st. s. (a) Wisconsin Bridge.

† Formerly st. s. (b) Sophie Frankel.

† Formerly British st. s. Elm Branch.

† Formerly st. s. (a) Joseph P. Ford.

† Formerly st. s. (b) Fred B. Daisell.

† Formerly st. a. Eleanor L. Wright.

† Formerly st. y. Wendelo.

† Formerly (b) U. S. N. Yankton.

† Formerly (c) British st. s. Yankton.

† Formerly st. a. John McDermott.

† Formerly (a) German st. s. Frins Waldemar.

† Formerly (b) st. s. Wacouta.

MERCHANT STEAM VESSELS OF THE UNITED STATES—Continued.

Official No.	Signal letters.	Rig.	Name of vessel.	Gross tonnage.	Net tonnage.	Length.	Breadth.	Depth.	Service.	Crew.	Indicated horsepower.	When built.	Where built.	Home port (where permanent document issued).
						<i>Feet.</i>	<i>Feet.</i>	<i>Feet.</i>						
92336	KPBW	St. s.	YUKON.....	5,070	2,513	360.0	50.0	19.9	Pas.	112	5,000	1899	Philadelphia, Pa.....	New York, N. Y.
165172		St. p.	Yukon.....	642	603	164.8	35.3	5.9	Pas.	34	400	1913	Seattle, Wash.....	Do.
217332	LPDJ	St. s.	YUKON..... ¹	4,843	3,635	379.4	54.0	27.0	Frt.	50	2,800	1918	Tacoma, Wash.....	Seattle, Wash.
214856	LGTF	St. s.	YUMURI..... ²	1,835	1,133	270.0	39.5	19.7	Frt.	32	1,000	1902	Blyth, England.....	New York, N. Y.
			Z.											
212583	LDQG	St. s.	ZACAPA..... ³	4,567	2,772	278.9	50.3	29.1	Pas.	102	3,650	1909	Belfast, Ireland.....	New York, N. Y.
201817		St. s.	Zapora..... ³	318	187	146.0	24.0	11.4	Fsh.	39	1,000	1905	Tacoma, Wash.....	Seattle, Wash.
218701	LSHF	St. s.	ZAREMBO..... ⁴	4,957	3,073	380.2	53.1	27.0	Frt.	40	2,500	1919 do.....	Tacoma, Wash.
28129		St. s.	ZENITH CITY.....	3,850	3,429	387.5	48.3	23.3	Frt.	25	1,100	1895	Chicago, Ill.....	Duluth, Minn.
206413		St. s.	Zephyr.....	127	86	83.0	21.1	6.4	Pas.	5	100	1909	Croton-on-Hudson, N. Y.	New York, N. Y.
28142		St. s.	Zetes.....	44	22	58.8	17.4	6.9	Tow.	5	250	1900	East Boston, Mass.....	Boston, Mass.
136106		St. s.	Zillah..... ⁴	748	533	201.7	37.0	13.0	Frt.	13	785	1890	West Bay City, Mich....	Duluth, Minn.
216984	LNCM	St. s.	ZIRKEL..... ³	6,073	4,427	402.6	53.0	32.0	Frt.	52	2,800	1918	Oakland, Calif.....	San Francisco, Calif.
28153		St. s.	Zoe.....	71	35	72.0	16.8	8.0	Pas.	9	250	1903	Mobile, Ala.....	Galveston, Tex.
28101		St. s.	Zophar Mills.....	185	121	120.5	25.2	8.0	Frb.	12	550	1882	Wilmington, Del.....	New York, N. Y.
28145		St. s.	Zoraya.....	129	88	113.4	18.0	10.8	Pas.	5	150	1901	Port Jefferson, N. Y.....	Do.
28146	KQWV	St. s.	ZULIA..... ⁴	1,713	1,079	265.0	37.0	17.1	Pas.	34	1,500	1901	Philadelphia, Pa.....	Wilmington, Del.

¹ Formerly st. s. Colon.² Formerly Cuban st. s. Yumuri.³ Formerly British st. s. Zacapa.⁴ Formerly st. s. Edward Smith.

PART II.

ALPHABETICAL LIST

OF

MERCHANT MOTOR VESSELS OF THE UNITED STATES.

1924.

ALPHABETICAL LIST OF MERCHANT MOTOR VESSELS OF THE UNITED STATES.

[Steel vessels in SMALL CAPITALS, iron vessels in *italics*.]

ABBREVIATIONS:

Ga. s.—gas screw.
Ga. p.—gas side-wheel.
*Ga. p.—gas stern-wheel.

Ga. c.—gas catamaran.
El. s.—electric screw.
Ga. y.—yacht.

⊙—equipped with wireless apparatus.
‡—classified by American Bureau of Shipping.
"Rebuilt," followed by year, indicates that year of building is unknown.

Abbreviations for service column.—Pas., passenger; Frt., freight; Tow., towing; Fer., ferry; Cbl., cable; Cnl., canal; Cod., cod or mackerel; Ctl., cattle; Dem., demonstrating; Des., despatch; Drg., dredge; Elr., elevator; Frb., fire boat; Fsh., fishing; Lgt., lighter; Ml., mail; Mac., miscellaneous; Oys., oyster; Ptl., patrol; Pld., pile driver; Plt., pilot boat; Pol., police boat; Prs., prospecting; Salv., salvaging; Spg., sponge; Ten., tender; Tnk., Tanker; Wat., water boat; Whl., whaling; Wid., welding; Wrk., wrecking; Yot., yacht.

Official No.	Signal letters.	Rig.	Name of vessel.	Gross tonnage.	Net tonnage.	Length.	Breadth.	Depth.	Service.	Crew.	Indicated horsepower.	When built.	Where built.	Home port (where permanent document issues).	
223761		Ga. s.	A-G	11	8	Feet. 26.0	Feet. 12.1	Feet. 3.3	Tow.	1	55	1916	San Francisco, Calif.	San Francisco, Calif.	
220016		Ga. s.	A-K	10	7	34.7	9.9	4.2	Fsh.	2	12	1920	Seattle, Wash.	Seattle, Wash.	
221566		Ga. s.	A-W	15	12	34.5	10.0	4.6	Fsh.	4	30	1920	Mantolow, Wis.	Milwaukee, Wis.	
107541		Ga. s.	A. O. D.	14	13	39.4	14.0	3.7	Tow.	1	36	1900	South Boston, Mass.	Providence, R. I.	
213025		Ga. s.	A. R. B.	16	11	39.2	11.6	5.8	Fsh.	5	40	1915	Seattle, Wash.	Seattle, Wash.	
219809		Ga. s.	A. S. F. Co. No. 4	27	18	51.9	15.0	3.9	Fsh.	2	32	1920	Port Blakely, Wash.	Ketchikan, Alaska.	
200821		Ga. s.	A. Booth	14	10	50.7	11.7	3.6	Frt.	1	25	1904	Astoria, Oreg.	Astoria, Oreg.	
106584		Ga. s.	A. G. M.	11	7	53.6	14.4	3.5	Frt.	1	15	1888	Somerset County, Md.	Reedville, Va.	
106781		Ga. s.	A. Rasmussen	20	9	58.0	16.4	4.0	Oys.	5	60	1890	Tilghmans Island, Md.	Newport News, Va.	
200255		Ga. s.	A. Woodall	92	65	97.6	22.8	6.5	Frt.	7	85	1903	Cambridge, Md.	Baltimore, Md.	
203528		Ga. s.	A. Von Nyvenheim	42	40	85.0	23.8	6.0	Frt.	2	75	1908	Champ, Md.	Baltimore, Md.	
220940		Ga. p.	A. A. Brame	12	12	64.5	18.7	2.1	Tow.	3	60	1920	Louisville, Ky.	Louisville, Ky.	
210903		Ga. s.	A. H. Johnson	13	6	45.1	10.1	4.1	Oys.	1	32	1912	Norfolk, Va.	Baltimore, Md.	
203393		Ga. s.	A. C. Fraser	30	19	49.3	17.6	5.4	Frt.	3	60	1908	Port Jefferson, N. Y.	New York, N. Y.	
201837		Ga. s.	A. C. Trosselt	11	8	34.3	14.0	4.1	Fsh.	1	16	1905	Atlantic City, N. J.	Philadelphia, Pa.	
107119		Ga. s.	A. D. Smith	12	8	31.6	9.6	3.2	Tow.	2	18	1894	Key West, Fla.	Key West, Fla.	
107054		Ga. s.	A. E. Parks	20	18	60.0	16.7	4.6	Frt.	15	20	1893	Fairmount, Md.	Annapolis, Md.	
107816		Ga. s.	A. E. Vreeland	21	12	43.0	15.9	4.4	Frt.	1	50	1902	Stratford, Conn.	Wilmington, Del.	
106996		Ga. s.	A. E. Whitaker	21	11	47.0	17.2	5.1	Oys.	6	25	1893	Bridgeton, N. J.	Philadelphia, Pa.	
219893		Ga. s.	A. H. Daughdrill	24	21	53.7	18.6	4.6	Fsh.	2	50	1920	Fish River, Ala.	New Orleans, La.	
223123		Ga. s.	A. L. Lindsley	14	9	36.6	10.3	4.6	Mac.	4	30	1923	Seattle, Wash.	Ketchikan, Alaska.	
215336		Ga. s.	A. M. Guthrie	6	5	26.1	13.0	3.5	Fsh.	1	12	1890	Forked River, N. J.	Philadelphia, Pa.	
106322		Ga. s.	A. M. Smith	16	15	49.0	15.5	3.4	Frt.	1	37	1884	Northport, N. Y.	New York, N. Y.	
217893		Ga. s.	A. P. Gilles	9	7	40.8	10.0	3.6	Pas.	2	(1)	(1)	(1)	Albany, N. Y.	
208452		Ga. s.	A. S. Dames	6	5	29.2	12.3	2.9	Fsh.	1	12	1911	Patchogue, N. Y.	New York, N. Y.	
1930		Ga. s.	A. T. Haynes	35	23	59.0	19.7	5.5	Frt.	3	32	1869	Tremont, Mo.	Eastport, Me.	
106119		Ga. s.	A. V. Mace	6	6	43.0	10.0	3.0	Frt.	1	15	1882	Dorchester County, Md.	Baltimore, Md.	
106377		Ga. s.	A. W. Ruark	15	7	56.3	14.5	3.7	Mac.	1	20	1885	Madison, Md.	Newport News, Va.	
107339		Ga. s.	A. W. Sterrett	208	127	99.8	32.6	6.4	Frt.	14	75	1898	Seattle, Wash.	Tacoma, Wash.	
211946		Ga. s.	A. Lincoln Ford	19	16	40.7	15.3	4.6	Oys.	1	60	1913	Tottenville, N. Y.	Bridgeton, Conn.	
222233		Ga. s.	A. Platt Andrew	42	33	64.5	18.2	8.0	Fsh.	12	60	1922	Essex, Mass.	Gloucester, Mass.	
106112		Ga. s.	A. and A. Reeves	57	51	60.3	24.8	5.5	Frt.	2	17	1882	Tuckahoe, N. J.	Fall River, Mass.	
107061		Ga. s.	A. and E. Blackman	26	13	53.5	18.5	4.9	Fsh.	3	50	1893	Port Norris, N. J.	Philadelphia, Pa.	
106204		Ga. s.	A. and W. Manee	11	7	34.0	15.1	3.9	Mac.	3	12	1883	Tottenville, N. Y.	New York, N. Y.	
222357		Ga. y.	Aafje	29	27	61.7	15.3	7.2	Yct.	3	35	1922	Seattle, Wash.	Los Angeles, Calif.	
223810		Ga. s.	Abaco	14	11	41.2	12.4	4.4	Tow.	1	45	1924	Arecibo, P. R.	Ban Juan, P. R.	
210684		Ga. y.	Abalone	33	30	52.4	12.5	6.2	Yct.	3	45	1912	New York, N. Y.	Bridgeton, Conn.	
215934		Ga. s.	Abe	7	6	32.3	9.1	3.9	Fsh.	2	12	1918	Gig Harbor, Wash.	Tacoma, Wash.	
106139		Ga. s.	Abenwill	12	10	34.5	15.0	3.9	Pas.	1	20	1882	City Island, N. Y.	New York, N. Y.	
214113		Ga. s.	Aberdeen	10	7	30.6	13.1	3.0	Pas.	45	48	1916	Aberdeen, Wash.	Seattle, Wash.	
216782		Ga. s.	Abiworks No. 1	14	11	40.3	12.0	4.6	Pas.	1	52	1914	Brooklyn, N. Y.	New York, N. Y.	
216771		Ga. s.	Abiworks No. 2	10	7	33.5	12.9	3.9	Tow.	2	20	1917	Inwood, N. Y.	New York, N. Y.	
206966		Ga. s.	Abiworks No. 3	28	22	45.7	16.7	6.1	Mac.	3	15	1909	Tottenville, N. Y.	Do.	
216795		Ga. s.	Absecon	8	7	30.3	9.3	3.3	Frt.	1	46	1908	Atlantic City, N. J.	Do.	
214001	LFVT	Ga. y.	Absegami	33	42	70.8	16.2	2.9	Yct.	3	130	1916	New York, N. Y.	New York, N. Y.	
106253		Ga. s.	Acacia	31	20	58.6	15.2	6.6	Frt.	1	6	25	1884	Essex, Mass.	Key West, Fla.
218190		Ga. s.	Acacia	10	7	37.6	11.2	4.2	Fsh.	2	60	1919	Warrenton, Oreg.	Astoria, Oreg.	
216296		Ga. s.	Acadia	10	6	85.0	10.0	4.9	Fsh.	1	30	1918	Vancouver, Wash.	Seattle, Wash.	

‡ Formerly st. s. Anna E. Fay.

‡ Formerly ga. s. Gladys L.

‡ Formerly a sch. Acacia.

‡ Cuban ga. s. Acacia.

‡ Oil engine.

‡ Heavy oil.

‡ Unknown.

MERCHANT MOTOR VESSELS OF THE UNITED STATES—Continued.

Official No.	Signal letters.	Rlg.	Name of vessel.	Gross tonnage.	Net tonnage.	Length.	Breadth.	Depth.	Service.	Crew.	Indicated horsepower.	When built.	Where built.	Home port (where permanent document issued).
213268		Ga. s.	Acaywah	27	14	Feet. 44.8	Feet. 9.0	Feet. 2.5	Pas.	2	12	1915	Bowling Green, Ky.	Louisville, Ky.
212717		Ga. s.	Acolla	12	8	46.9	12.2	2.7	Frt.	2	37	1914	Cut Off, La.	New Orleans, La.
201223		Ga. s.	Accomac	13	9	46.2	10.0	2.2	Msc.	2	24	1904	Greenbackville, Va.	Cape Charles, Va.
217892		Ga. s.	Ace	13	9	57.3	20.5	3.4	Pas.	1	50	1919	Los Angeles, Calif.	Los Angeles, Calif.
221039		Ga. s.	Ace	12	8	36.2	12.0	4.6	Tow.	1	25	1920	Clinton, Tex.	Houston, Tex.
223772		Ga. s.	Achillo Paladini	49	22	67.2	18.5	6.9	Fsh.	3	165	1924	San Francisco, Calif.	San Francisco, Calif.
219763		Ga. s.	Aclipson	14	11	51.3	13.7	3.2	Fsh.	1	45	1920	Vormillon, Ohio.	Sandusky, Ohio.
217666		Ga. p.	Acme	14	14	65.0	8.0	1.6	Pas.	1	12	1918	Grantsville, W. Va.	Pittsburgh, Pa.
217974		Ga. s.	Acme	9	6	31.0	9.8	5.5	Fsh.	3	16	1919	Anacortes, Wash.	Tacoma, Wash.
221764		Ga. s.	Acme	6	5	31.9	10.4	3.6	Fsh.	6	20	1920	Lavallette, N. J.	Philadelphia, Pa.
215560		Ga. y.	Acoma	25	17	60.0	11.1	5.8	Yct.	2	300	1917	New York, N. Y.	New York, N. Y.
209322		Ga. p.	Acorn	13	10	74.0	13.8	1.5	Tow.	2	50	1911	Slstersville, W. Va.	Pittsburgh, Pa.
203623		Ga. s.	Acquiescod	45	23	75.9	23.8	4.7	Per.	5	100	1906	Biloxi, Miss.	New Orleans, La.
105058		Ga. s.	Active	6	5	30.0	13.5	3.4	Wld.	1	16	1871	Norwalk, Conn.	Norfolk, Va.
106586		Ga. s.	Active	41	30	64.8	10.8	5.7	Msc.	3	150	1888	Port Jefferson, N. Y.	New York, N. Y.
107172		Ga. s.	Active	22	19	49.6	14.6	4.6	Frt.	2	42	1895	East Providence, R. I.	Do.
107179		Ga. s.	Active	14	13	41.4	14.6	5.6	Fsh.	2	36	1895	Essex, Mass.	Provincetown, Mass.
208872		Ga. s.	Active	14	12	40.6	11.0	3.8	Fsh.	1	20	1911	Kasaan, Alaska.	Ketchikan, Alaska.
209073		Ga. s.	Active	8	7	30.0	8.6	2.9	Fsh.	3	8	1900	Grand Haven, Mich.	Milwaukee, Wis.
210994		Ga. s.	Active	4	10	42.7	12.4	4.2	Frt.	1	50	1912	San Francisco, Calif.	San Francisco, Calif.
211393		Ga. s.	Active	13	8	33.5	11.1	3.7	Fsh.	5	16	1913	Tracyton, Wash.	Juneau, Alaska.
211683		Ga. s.	Active	12	10	42.0	8.0	3.4	Frt.	1	40	1913	Prosper, Oreg.	Marshfield, Oreg.
213142		Ga. s.	Active	9	9	35.4	9.4	3.6	Pas.	1	15	1907	Patchogue, N. Y.	New York, N. Y.
213978		Ga. s.	Active	10	10	50.4	13.4	4.1	Pas.	2	50	1916	Camden, N. J.	Philadelphia, Pa.
214219		Ga. s.	Active	32	25	52.7	14.3	6.0	Fsh.	7	40	1916	Olig Harbor, Wash.	Ketchikan, Alaska.
221716		Ga. s.	Active	14	6	41.5	12.4	4.0	Tow.	1	37	1921	Ridgefield, Wash.	Portland, Oreg.
223700		Ga. s.	Active II	12	8	35.4	10.6	4.9	Fsh.	2	10	1924	Boattle, Wash.	Boattle Wash.
107747		Ga. s.	Actor	30	16	51.3	16.8	7.8	Cod.	8	24	1902	Gloucester, Mass.	Gloucester, Mass.
216247		Ga. s.	Actor	9	7	32.7	9.4	4.8	Fsh.	2	12	1918	Seattle, Wash.	Ketchikan, Alaska.
107406		Ga. y.	Acushia 2d	29	23	54.2	15.2	6.1	Yct.	2	14	1899	Quincy, Mass.	New York, N. Y.
212201		Ga. s.	Acushia	10	9	32.2	9.0	4.4	Frt.	1	12	1914	Seattle, Wash.	Juneau, Alaska.
215023	LHCF	Ga. s.	Acushia	135	70	104.1	25.0	11.6	Fsh.	20	100	1917	Essex, Mass.	Gloucester, Mass.
106380		Ga. s.	Ada	6	5	33.0	14.3	3.1	Frt.	1	20	1891	Solomons Island, Md.	Charleston, S. C.
107715		Ga. s.	Ada	8	0	41.0	13.5	3.5	Frt.	1	8	1901	Exmore, Va.	Newport News, Va.
211139		Ga. s.	Ada	15	10	37.6	10.9	5.4	Fsh.	2	20	1913	Seattle, Wash.	Seattle, Wash.
212993		Ga. s.	Ada	23	16	40.5	11.4	3.2	Frt.	2	15	1914	Collax, La.	Morgan City, La.
213929		Ga. s.	Ada	7	5	29.5	9.9	4.8	Pas.	1	16	1914	New Rochelle, N. Y.	New York, N. Y.
218544		Ga. s.	Ada	8	8	43.8	11.2	5.3	Pas.	3	30	1919	New Orleans, La.	New Orleans, La.
218665		Ga. p.	Ada	20	12	55.5	10.9	3.2	For.	3	48	1919	Fraser, Mont.	Great Falls, Mont.
223653		Ga. s.	Ada	6	6	38.6	0.2	4.1	Pas.	2	60	1907	Mare Island, Calif.	Philadelphia, Pa.
1324		Ga. s.	Ada Adelle	31	15	62.0	17.0	5.5	Frt.	2	78	1856	Eastport, Me.	Eastport, Me.
107410		Ga. s.	Ada Ballenger	17	13	49.2	15.9	4.2	Frt.	2	10	1898	Alexandria, Va.	Reedy Ille, Va.
107701		Ga. s.	Ada Bozman	6	0	38.5	13.5	3.0	Oys.	2	8	1901	Oriole, Md.	Do.
107431		Ga. s.	Ada Elizabeth	14	13	37.6	15.3	3.8	Tow.	1	24	1899	Kay West, Fla.	Miami, Fla.
208608		Ga. s.	Ada Groah	5	5	25.3	7.8	7.2	Pas.	1	7	1911	Creswell, N. C.	Elizabeth City, N. C.
205625		Ga. s.	Ada J.	5	5	23.5	11.8	3.0	Fsh.	1	8	1900	Atlantic City, N. J.	Philadelphia, Pa.
107680		Ga. s.	Ada May	6	0	23.9	10.4	5.6	Fsh.	2	10	1901	Bremen, Me.	Portland, Me.
201157		Ga. s.	Ada May	14	11	35.9	13.9	6.7	Frt.	2	15	1904	Eastport, Me.	Eastport, Me.
201992		Ga. s.	Ada May	10	5	36.5	8.0	2.0	Pas.	1	12	1905	St. Petersburg, Fla.	Key West, Fla.
106110		Ga. s.	Ada Velma	18	13	43.4	15.4	4.6	Oys.	3	35	1882	Northport, N. Y.	Newport, R. I.
106596		Ga. s.	Ada C. Shull	31	21	67.0	21.0	5.8	Oys.	2	40	1888	Solomons Island, Md.	Vineyard Haven, Mass.
222258		Ga. p.	Adah	26	26	64.3	13.1	2.9	Tow.	4	50	1922	Madison, Ind.	Louisville, Ky.
218215		Ga. y.	Adalr.	21	14	42.7	13.4	4.0	Yct.	3	60	1917	Union, N. J.	New York, N. Y.
207681		Ga. s.	Addie	7	7	31.9	12.5	4.0	Pas.	2	10	1904	Georgetown, S. C.	Georgetown, S. C.
107391		Ga. s.	ADDIE BRANFORD	7	7	42.1	14.2	3.4	Oys.	2	7	1898	Inverness, Md.	Reedville, Va.
107600		Ga. s.	Addie L.	6	6	38.6	11.4	2.6	Frt.	1	05	1900	Beaufort, N. C.	Beaufort, N. C.
107532		Ga. s.	Addie May	18	14	44.0	16.3	4.1	Frt.	2	20	1900	Southport, N. C.	Wilmington, N. C.
222881		Ga. p.	ADDIE MAY	29	29	60.4	20.0	2.8	Pas.	1	22	1923	Grafton, Ill.	St. Louis, Mo.
107626		Ga. s.	Addie B. Robbins	30	14	56.0	10.3	5.7	Oys.	0	45	1901	Greenwich, N. J.	Philadelphia, Pa.
107384		Ga. s.	Addie S. Riggin	20	16	56.0	19.0	4.7	Oys.	6	18	1898	Morristown, N. J.	Do.
211615		Ga. s.	Addie & Neva	11	5	44.0	10.5	4.5	Frt.	1	30	1913	Thomaston, Me.	Rockland, Me.
210417		Ga. s.	Addington	11	7	32.8	10.7	5.3	Ton.	2	16	1918	Tacoma, Wash.	Seattle, Wash.
207586		Ga. y.	Adelaide	28	24	55.4	12.1	5.2	Yct.	3	50	1910	Boston, Mass.	Gloucester, Mass.
220252		Ga. s.	Adelaide	12	8	42.5	10.5	3.7	Msc.	2	40	1920	Crittendon, Va.	New York, N. Y.
222352		Ga. y.	Adelaide	17	14	51.9	11.0	4.1	Yct.	1	40	1905	Morris Heights, N. Y.	Newport News, Va.
107191		Ga. s.	Adelle	9	0	48.4	10.4	3.6	Frt.	2	10	1889	Mount Clemens, Mich.	Marquette, Mich.
213876		Ga. y.	Adelo	16	15	40.8	14.0	4.9	Yct.	2	65	1916	San Diego, Calif.	Los Angeles, Calif.
201020		Ga. s.	Adole Hobson	73	37	64.9	26.0	5.2	Frt.	1	60	1904	San Francisco, Calif.	San Francisco, Calif.
209082		Ga. s.	Adelheid	12	11	31.8	10.0	4.9	Pas.	1	10	1911	Port Republic, N. J.	Philadelphia, Pa.
13330		Ga. s.	Adella Hicks	34	32	58.8	19.4	4.8	Frt.	3	45	1849	Marcus Hook, Pa.	Albany, N. Y.

† Oil engine.

‡ Heavy oil.

‡ Formerly ga. s. Jerry.

‡ Formerly ga. y. ^a Helen E. ^b Ramona. ^c Anado.

‡ Formerly U. S. Q. M. C. Adelaide.

‡ Formerly slp. John M. Broomall.

MERCHANT MOTOR VESSELS OF THE UNITED STATES—Continued.

Official No.	Signal letters.	Rtg.	Name of vessel.	Gross tonnage.	Net tonnage.	Length.	Breadth.	Depth.	Service.	Crew.	Indicated horsepower.	When built.	Where built.	Home port (where permanent document issued).
210649		Ga. y.	Adella K.	18	16	47.2	10.4	4.9	Yot.	1	215	1912	Bay City, Mich.	New York, N. Y.
106473		Ga. s.	Adella Ockers.	7	6	29.3	13.6	3.2	Fsh.	1	12	1883	Bayport, N. Y.	Do.
107744		Ga. s.	Adelino.	7	6	36.4	13.6	3.0	Mso.	1	35	1900	Bomars Point, N. J.	Newark, N. J.
213771		Ga. s.	Adeline.	6	5	27.5	8.2	3.0	Fsh.	1	10	1913	St. James, Mich.	Grand Haven, Mich.
213590		Ga. s.	Adeline.	6	5	36.1	8.2	4.3	Fsh.	1	12	1913	Seattle, Wash.	Seattle, Wash.
115994		Ga. s.	Adella Sharp.	14	6	40.0	16.0	4.3	Oys.	26	1324	1884	Leechburg, N. J.	Philadelphia, Pa.
216433		Ga. s.	Adella McLoon.	19	7	45.6	13.8	5.3	Frt.	1	40	1913	Friendship, Me.	Rockland, Me.
222146		Ga. y.	Adelphia.	11	8	37.7	11.2	5.5	Yot.	1	17	1911	Vancouver, Wash.	Do.
206834		Ga. y.	Adelphus.	31	21	56.2	13.1	6.8	Frt.	2	100	1911	Seattle, Wash.	Seattle, Wash.
141803		Ga. y.	Adeltha.	16	13	43.6	12.7	5.8	Yot.	1	25	1902	Boston, Mass.	New York, N. Y.
223374		Ga. y.	Adiau.	18	12	45.8	10.5	4.4	Yct.	2	800	1923	Trenton, Mich.	Miami, Fla.
214937		Ga. s.	Adjograce.	11	7	31.7	11.8	4.8	Fsh.	1	20	1917	West Sayville, N. Y.	New York, N. Y.
214954		Ga. s.	Adler.	15	14	35.0	11.4	5.2	Fsh.	1	15	1917	Douglas, Alaska.	Juneau, Alaska.
105179		Ga. s.	Admiral.	28	24	57.6	17.3	5.1	Oys.	6	60	1872	New Brunswick, N. J.	New York, N. Y.
107471		Ga. s.	Admiral.	6	6	25.0	11.0	3.6	Frt.	1	8	1898	Osterville, Mass.	New Bedford, Mass.
107509		Ga. s.	Admiral.	29	29	61.0	19.2	4.6	Frt.	1	22	1899	Beaufort, N. C.	Wilmington, N. C.
200695		Ga. s.	Admiral.	14	12	43.7	16.9	2.8	Mso.	2	14	1904	Patchogue, N. Y.	New York, N. Y.
209933		Ga. s.	Admiral.	15	10	41.3	18.0	4.1	Pas.	1	25	1912	Tottenville, N. Y.	Do.
210440		Ga. s.	Admiral.	11	8	43.8	10.4	7.9	Tow.	1	50	1912	Houston, Tex.	Port Arthur, Tex.
213108		Ga. s.	Admiral.	33	23	52.3	14.3	6.3	Fsh.	9	40	1916	Tacoma, Wash.	San Diego, Calif.
217075	LNIHW	Ga. s.	Admiral Mayo.	1,934	1,608	248.6	44.6	21.5	Frt.	8	700	1918	Seattle, Wash.	Seattle, Wash.
214217	LGDB	Ga. s.	Admiral Peary.	1,951	1,144	252.0	43.7	21.2	Frt.	20	1,000	1916	Toledo, Ohio.	Do.
107713		Ga. s.	Admiral Schley.	22	17	56.0	16.3	5.4	Fsh.	1	25	1901	Atlantic City, N. J.	Philadelphia, Pa.
209641		Ga. s.	Admiralty.	46	31	69.5	16.0	6.4	Fsh.	4	80	1912	Seattle, Wash.	Seattle, Wash.
220075	LWFO	Ga. y.	Adolar.	27	18	64.0	11.5	4.8	Yot.	4	400	1920	Bristol, R. I.	Newport News, Va.
222014		Ga. s.	Adolph.	6	5	29.5	9.0	4.2	Fsh.	2	12	1911	Chicago, Ill.	Marquette, Mich.
213807		Ga. y.	Adonis.	19	18	35.6	10.7	3.6	Yot.	2	30	1910	Menasha, Wis.	Milwaukee, Wis.
212987		Ga. s.	Adriatic.	30	21	47.8	11.4	6.4	Fsh.	7	35	1915	Tacoma, Wash.	Seattle, Wash.
220433		Ga. y.	Adroit II.	89	60	103.7	15.0	7.6	Yct.	7	1,600	1920	Milwaukee, Wis.	New York, N. Y.
214623		Ga. s.	Adry.	13	9	34.0	12.2	5.2	Pas.	1	40	1916	Belmar, N. J.	Perth Amboy, N. J.
107469		Ga. s.	Advance.	44	24	69.0	16.8	6.1	Tow.	4	100	1899	Paulsboro, Wash.	Tacoma, Wash.
204307		Ga. s.	Advance.	11	9	29.7	12.3	4.6	Pas.	2	12	1907	Steinway, N. Y.	New York, N. Y.
211491		Ga. s.	Advance.	24	19	52.0	14.4	7.0	Fsh.	4	21	1913	Rockport, Mass.	Do.
222554		Ga. s.	Advance.	36	10	58.3	15.8	5.0	Frt.	1	50	1922	Norfolk, Va.	Baltimore, Md.
222940		Ga. s.	Advance.	40	19	59.7	15.3	6.8	Fsh.	8	60	1920	Los Angeles, Calif.	Los Angeles, Calif.
105737		Ga. s.	Adventure.	6	6	33.0	12.0	2.6	Frt.	1	20	1877	Nansamond County, Va.	Norfolk, Va.
107565		Ga. y.	Adventure.	18	18	42.4	12.5	4.9	Yot.	1	10	1900	New Rochelle, N. Y.	New York, N. Y.
107516		Ga. s.	Advertiser.	20	11	45.8	15.4	3.6	Frt.	1	15	1899	Lake Landing, N. C.	Elizabeth City, N. C.
220534		Ga. y.	Advertiser.	15	15	55.6	12.6	5.0	Yct.	2	60	1920	Chicago, Ill.	Chicago, Ill.
210877		Ga. s.	Advertisers.	78	42	88.5	21.4	9.8	Plt.	5	85	1913	East Boothbay, Me.	San Francisco, Calif.
215682		Ga. s.	Adna.	25	21	45.9	13.6	6.1	Fsh.	6	30	1917	Lemolo, Wash.	Juneau, Alaska.
105909		Ga. y.	Aeolus.	19	18	40.0	15.3	4.9	Yot.	2	20	1880	New York, N. Y.	New York, N. Y.
222415		Ga. s.	Aeolus.	41	10	62.0	16.2	7.8	Fsh.	3	45	1922	Friendship, Me.	Seattle, Wash.
207644		Ga. s.	Aeroplane.	17	11	40.7	13.0	4.9	Fsh.	6	40	1910	Rockton, Wash.	Grand Haven, Mich.
207787		Ga. s.	Agnity.	6	5	31.5	8.2	3.3	Fsh.	1	20	1909	Saugatuck, Mich.	Seattle, Wash.
211467		Ga. s.	Agnity.	5	5	33.8	9.5	4.2	Pas.	1	21	1913	Richardson, Wash.	Seattle, Wash.
111126		Ga. y.	Agnon.	25	23	56.5	17.8	4.3	Yot.	1	24	1898	Solomons, Md.	New York, N. Y.
106623		Ga. s.	Agnonak.	62	10	77.0	20.0	8.0	Fsh.	3	125	1889	San Francisco, Calif.	Wrangell, Alaska.
205518		Ga. y.	Agawa.	17	17	61.6	14.0	5.0	Yot.	1	15	1908	Detroit, Mich.	Detroit, Mich.
220822		Ga. y.	AGAWAN.	150	102	102.0	19.3	10.2	Yct.	9	250	1920	Boston, Mass.	New York, N. Y.
210857		Ga. s.	Age of Reason.	18	12	39.4	12.9	5.4	Fsh.	4	20	1912	Seattle, Wash.	Juneau, Alaska.
107326		Ga. s.	Age.	9	7	34.2	11.5	3.4	Oys.	1	10	1897	Patchogue, N. Y.	New York, N. Y.
107366		Ga. s.	Agia.	10	8	29.0	13.3	4.6	Frt.	1	12	1898	Osterville, Mass.	Do.
106413		Ga. s.	Agnes.	53	26	61.9	22.8	4.9	Frt.	1	40	1886	San Francisco, Calif.	San Francisco, Calif.
107271		Ga. s.	Agnes.	29	20	69.5	13.3	6.0	Pas.	1	12	1897	Baltimore, Md.	Hartford, Conn.
107589		Ga. s.	Agnes.	110	65	90.2	24.9	9.8	Pas.	16	40	1900	Essex, Mass.	Fall River, Mass.
107849		Ga. s.	Agnes.	15	10	44.0	15.5	4.6	Frt.	1	12	1903	Hallard, Wash.	Seward, Alaska.
135447		Ga. s.	Agnes.	36	16	69.0	14.8	4.6	Mso.	3	45	1880	Tottenville, N. Y.	Savannah, Ga.
206006		Ga. y.	Agnes.	30	36	55.0	18.0	3.2	Yot.	2	20	1909	Morehead City, N. C.	New York, N. Y.
213353		Ga. s.	Agnes.	12	12	42.2	13.5	3.5	Pas.	1	14	1908	Toms River, N. J.	Philadelphia, Pa.
216254		Ga. s.	Agnes.	20	17	47.2	12.8	5.3	Frt.	1	20	1917	Seattle, Wash.	Seattle, Wash.
219653		Ga. s.	Agnes.	9	7	36.7	11.0	2.9	Fsh.	1	16	1919	Iloona, Alaska.	Juneau, Alaska.
222095		Ga. s.	Agnes C.	14	5	40.0	12.6	4.0	Fsh.	4	40	1918	San Diego, Calif.	San Diego, Calif.
212348		Ga. s.	Agnes F.	17	11	56.1	14.4	4.3	Pas.	2	35	1914	Washington, N. C.	Washington, N. C.
212590		Ga. s.	Agnes II.	22	20	42.0	13.4	5.8	Frt.	3	40	1914	Jackson Harbor, Wis.	Milwaukee, Wis.
220903		Ga. s.	Agnes II.	13	8	49.9	12.4	2.8	Tow.	2	45	1920	Jacksonville, Fla.	Jacksonville, Fla.
106506		Ga. s.	Agnes K.	9	7	34.3	13.5	3.4	Mso.	2	40	1887	Patchogue, N. Y.	Baltimore, Md.
107574		Ga. s.	Agnes K.	15	10	46.1	11.6	3.6	Tow.	3	25	1900	New Berlin, Fla.	Savannah, Ga.
213846		Ga. s.	Agnes M.	13	10	43.0	10.8	3.4	Tow.	2	35	1915	Plaquemine, La.	Morgan City, La.
213784		Ga. s.	Agnes N.	8	7	35.6	8.0	3.0	Fsh.	2	8	1901	Northport, Mich.	Grand Haven, Mich.

† Oil engine.

‡ Diesel engine.

§ Formerly ga. y. Phirenger.

¶ Formerly sch. Sarah C. Lee.

* Formerly British ga. y. Adelphi.

† Formerly slp. y. Lida Louise.

‡ Formerly ga. s. Mary Emma.

§ Formerly ga. s. Moonlite.

¶ Formerly ga. y. Frances.

* Formerly ga. y. Cassonia II.

† Formerly ga. y. Retsilla.

‡ st. s. Emilio.

§ Formerly (b U. S. Eng. st. s. Angler.

¶ st. s. Angler.

* Formerly Italian ga. s. De Lume.

MERCHANT MOTOR VESSELS OF THE UNITED STATES—Continued.

Official No.	Signal letters.	Rtg.	Name of vessel.	Gross tonnage.	Net tonnage.	Length.	Breadth.	Depth.	Service.	Crew.	Indicated horsepower.	When built.	Where built.	Home port (where permanent document issues).
213808		Ga. s.	Agnes R.	8	7	31.5	7.2	3.6	Mso.	3	10	1906	Winneconne, Wis.	Milwaukee, Wis.
213933		Ga. s.	Agnes R.	8	7	31.0	10.5	4.3	Frt.	4	16	1916	Newport, R. I.	Philadelphia, Pa.
222202		Ga. s.	Agnes S.	18	14	38.9	12.0	4.2	Fsh.	2	30	1922	St. James, Mich.	Grand Haven, Mich.
212228		Ga. s.	Agnes W.	19	13	53.1	12.0	4.6	Tow.	5	50	1914	Poulsbo, Wash.	Seattle, Wash.
107502		Ga. s.	Agnew	27	19	53.0	18.8	4.2	Fsh.	15	35	1899	Smyrna, N. O.	Beaufort, N. O.
222615		Ga. s.	Agnolia V.	27	8	42.5	12.8	2.1	Tow.	1	14	1922	Morgan City, La.	Morgan City, La.
217969		Ga. s.	Agram	42	28	61.4	14.2	7.3	Fsh.	6	65	1919	Los Angeles, Calif.	Los Angeles, Calif.
220069		Ga. s.	Agua	27	6	32.0	9.2	4.5	Fsh.	2	20	1920	Port Stanley, Wash.	Seattle, Wash.
214487		Ga. s.	Agullet	18	11	42.0	14.8	4.1	Fsh.	4	20	1916	Hastings, Alaska.	St. Michael, Alaska.
222393		Ga. s.	Alto	8	8	33.5	9.8	3.0	Pat.	1	22	1912	Geneva, N. Y.	Rochester, N. Y.
222282	LWTR	Ga. y.	Althea II.	34	29	47.5	14.0	6.7	Yct.	2	50	1920	Camden, N. J.	Cleveland, Ohio.
107556		Ga. s.	Allsa	10	7	31.0	10.3	4.9	Fsh.	2	14	1903	Olga, Wash.	Seattle, Wash.
218300		Ga. y.	Allsa Craig	24	16	60.0	10.4	7.0	Yct.	2	100	1907	New York, N. Y.	New York, N. Y.
210424		Ga. y.	Almea	18	17	46.0	10.6	4.7	Yct.	2	30	1912	Neponset, Mass.	Baltimore, Md.
214179	LGON	Ga. y.	Almjoan	74	47	83.4	10.1	8.3	Yct.	5	160	1916	Port Clinton, Ohio.	New York, N. Y.
214968		Ga. y.	Aldrals	38	26	55.6	15.6	6.9	Fsh.	5	50	1917	Gig Harbor, Wash.	Seward, Alaska.
221501		Ga. s.	Aisance	14	11	34.5	9.3	4.7	Pat.	1	20	1921	Seattle, Wash.	Seattle, Wash.
203295		Ga. s.	Ajax	11	10	38.7	11.0	3.0	Oys.	2	75	1906	South Norwalk, Conn.	Hridgeport, Conn.
214381		Ga. s.	Ajax	13	7	45.3	10.9	5.2	Tow.	3	50	1907	Savannah, Ga.	Charleston, S. C.
215604		Ga. s.	Ajax	62	42	73.3	17.6	6.8	Frt.	2	110	1917	Seattle, Wash.	Seattle, Wash.
213334	LFKP	Ga. y.	Akbar	25	12	72.2	11.7	5.4	Yct.	3	600	1915	Camden, N. J.	Boston, Mass.
220570		Ga. y.	Akbar	20	10	55.6	10.3	4.8	Yct.	2	600	1920	East Boothbay, Me.	Belfast, Me.
107272		Ga. s.	Akista	12	10	41.2	10.9	4.5	Mso.	2	18	1897	Brooklyn, N. Y.	New York, N. Y.
212638		Ga. s.	Akropolis	16	11	38.0	12.2	4.7	Fsh.	5	27	1914	Bremerton, Wash.	Ketchikan, Alaska.
214823		Ga. s.	Akasia	20	13	42.3	13.4	5.6	Fsh.	5	30	1917	Winslow, Wash.	Do.
223888		Ga. s.	Akulun	57	46	60.5	17.3	8.0	Fsh.	6	110	1924	Seattle, Wash.	Do.
201431		Ga. s.	Alabama	0	6	39.0	13.7	3.0	Oys.	2	6	1904	Hunting Creek, Va.	Elizabeth City, N. C.
203370		Ga. y.	Alabama	24	19	61.0	10.0	5.0	Yct.	7	80	1906	South Boston, Mass.	New York, N. Y.
207597	LBNR	Ga. y.	ALACRITY	101	69	111.0	15.0	9.3	Yct.	8	600	1910	Wilmington, Del.	Do.
212365		Ga. y.	Aladdin	38	28	58.0	13.6	5.6	Yct.	1	75	1914	Chicago, Ill.	Port Huron, Mich.
223280		Ga. s.	Alafia	80	73	85.2	22.0	4.2	Drp.	3	32	1923	Tampa, Fla.	Tampa, Fla.
218740		Ga. s.	Alahio	10	8	32.6	10.6	4.4	Pat.	3	15	1919	Corona, N. Y.	New York, N. Y.
215140		Ga. s.	Alameda	42	34	55.2	15.4	7.4	Fsh.	8	50	1917	Tacoma, Wash.	Juncos, Alaska.
209633		Ga. s.	Alamo	14	10	52.0	10.6	3.7	Pat.	1	60	1912	Stockton, Calif.	San Francisco, Calif.
219467		Ga. s.	Alamo	62	54	57.5	18.7	4.9	Frt.	2	50	1919	St. Augustine, Fla.	St. Augustine, Fla.
213886		Ga. s.	Alamed II.	10	7	36.0	8.0	4.6	Pat.	1	60	1915	Chicago, Ill.	Peoria, Ill.
136760		Ga. y.	Alanna	30	25	62.0	10.9	5.5	Yct.	1	50	1894	New York, N. Y.	New York, N. Y.
222518		Ga. s.	Alant T. Niven	45	30	62.2	18.8	7.3	Fsh.	3	60	1922	Brooklyn, N. Y.	Do.
107713		Ga. s.	Alarm	28	19	50.1	13.5	5.8	Fsh.	2	100	1902	Astoria, Ore.	Astoria, Ore.
107829		Ga. s.	Alarm	13	12	42.8	13.8	3.6	Oys.	2	20	1903	Patchogue, N. Y.	New York, N. Y.
216131		Ga. p.	Alarm	41	11	55.3	13.8	2.8	Mso.	1	40	1918	Keokuk, Iowa.	Des Moines, Iowa.
209742		Ga. s.	Alasco	22	15	44.0	14.0	5.4	Fsh.	1	25	1915	Seattle, Wash.	Wrangell, Alaska.
215746		Ga. s.	Alasco	46	23	59.7	18.2	6.9	Fsh.	2	80	1917	Sausalito, Calif.	San Francisco, Calif.
216028		Ga. s.	Alasco 2	17	5	43.0	12.7	5.1	Fsh.	3	40	1918	Do.	Do.
217006		Ga. s.	Alasco 3	22	8	46.9	14.1	5.1	Fsh.	9	40	1918	Do.	Do.
204054		Ga. s.	Alaska	11	9	33.0	12.1	4.7	Frt.	2	7	1905	New York, N. Y.	New York, N. Y.
206520		Ga. s.	Alaska	8	5	39.5	8.4	3.0	Mso.	2	12	1908	Morgan City, La.	Port Arthur, Tex.
211010		Ga. s.	Alaska	65	44	70.2	18.0	8.5	Fsh.	15	110	1913	Seattle, Wash.	Seattle, Wash.
211011		Ga. s.	Alaska	7	6	32.0	11.0	3.3	Mso.	1	7	1913	Latouche, Alaska.	Cordova, Alaska.
217914		Ga. s.	Alaska	8	0	31.3	9.1	2.8	Tow.	1	24	1913	Petersburg, Alaska.	Juneau, Alaska.
204302		Ga. s.	Alaska Chief	16	10	48.8	13.9	3.4	Fsh.	2	35	1907	Astoria, Ore.	Seattle, Wash.
223485	MFUJ	Pl. s.	ALASKA STANDARD	1,274	768	210.0	40.1	16.1	Tnk.	17	600	1923	San Francisco, Calif.	San Francisco, Calif.
209013		Ga. s.	Alaskan	29	19	52.0	14.9	6.3	Fsh.	6	40	1912	Tacoma, Wash.	Seattle, Wash.
212181		Ga. s.	Alaskan	24	21	44.1	13.6	5.3	Fsh.	5	40	1914	Seattle, Wash.	Ketchikan, Alaska.
210015		Ga. s.	Alaina	10	7	64.4	14.0	1.6	Frt.	2	18	1912	Fairbanks, Alaska.	Eagle, Alaska.
107787		Ga. s.	Alba	7	6	28.8	13.0	3.6	Frt.	1	6	1902	Atlantic City, N. J.	Philadelphia, Pa.
107527		Ga. y.	Albacora	14	10	45.8	9.7	5.1	Yct.	2	30	1890	San Diego, Calif.	Los Angeles, Calif.
215872		Ga. s.	Albaco	24	14	56.2	12.4	6.4	Fsh.	2	65	1917	Los Angeles, Calif.	Do.
223056		Ga. s.	Albany	40	27	50.4	15.1	6.8	Fsh.	10	50	1920	Tacoma, Wash.	Do.
221001		Ga. s.	Albany Economy	533	401	185.5	28.4	11.8	Tnk.	7	300	1921	Elizabeth, N. J.	New York, N. Y.
107720		Ga. s.	Albatross	15	10	42.6	13.7	3.0	Tow.	1	25	1901	Belhaven, N. C.	Washington, N. C.
207865		Ga. s.	Albatross	9	5	36.0	11.0	3.0	Frt.	1	16	1910	Morehead City, N. C.	Wilmington, N. C.
208274		Ga. s.	Albatross	59	40	67.2	17.6	8.3	Fsh.	13	75	1910	Seattle, Wash.	Seattle, Wash.
210423		Ga. s.	Albatross	13	10	36.3	11.7	4.8	Pat.	1	16	1912	Empire, Ore.	Los Angeles, Calif.
215319		Ga. s.	Albatross	21	14	39.0	12.8	4.5	Fsh.	1	20	1917	Sitka, Alaska.	Juneau, Alaska.
127585		Ga. s.	Albemarle	114	65	110.9	21.8	5.6	Frt.	7	100	1901	Solomons Island, Md.	Norfolk, Va.
205069		Ga. s.	Alber Marle	5	5	23.5	7.0	3.2	Pat.	1	12	1907	Kimmiswick, Mo.	New Orleans, La.
210100		Ga. y.	Albers	21	14	44.6	11.1	5.0	Yct.	2	40	1912	Seattle, Wash.	Honolulu, Hawai.
206037		Ga. s.	Albert	14	9	40.2	13.2	4.2	Frt.	2	16	1909	Charleston, S. C.	Charleston, S. C.
212551		Ga. s.	Albert	51	34	58.5	17.5	7.4	Frt.	3	80	1914	Port Angeles, Wash.	Port Angeles, Wash.
107601		Ga. s.	Albert C.	7	6	32.0	12.2	3.2	Mso.	2	20	1900	Lower Bank, N. J.	Baltimore, Md.

1 Formerly U. S. N. Launch.

2 Formerly ga. y. Tosca.

3 Formerly ga. y. Dorothy.

4 Formerly ga. y. Trump II.

5 Formerly ga. s. Akbar.

6 Formerly U. S. S. Akbar.

7 Formerly ga. y. Den. II.

8 Formerly ga. y. Allebasl.

9 Formerly ga. s. Echo.

10 Formerly ga. s. Sirius.

11 Formerly ga. s. Clytic.

12 Oil engine.

13 Diesel engine.

14 Heavy oil.

MERCHANT MOTOR VESSELS OF THE UNITED STATES—Continued.

Official No.	Signal letters.	Rig.	Name of vessel.	Gross tonnage.	Net tonnage.	Length.	Breadth.	Depth.	Service.	Crew.	Indicated horsepower.	When built.	Where built.	Home port (where permanent document issues).
						Feet.	Feet.	Feet.						
107142		Ga. s.	Albert Baldwin	53	36	61.1	10.9	6.9	Tow.	3	65	1895	Handsboro, Miss.	Gulfport, Miss.
200968		Ga. s.	Albert Smith	7	5	31.0	11.4	3.2	Oya.	2	3	1914	Morgan City, La.	Morgan City, La.
219836		Ga. s.	Albert O. Kalmbach	21	19	42.2	12.0	4.3	Fsh.	4	60	1919	Manitowoc, Wis.	Manitowoc, Wis.
107748		Ga. s.	Albert D. Willard	39	23	60.2	17.4	7.8	Fsh.	10	15	1902	South Portland, Me.	Portland, Me.
105728		Ga. s.	Albert K. Robins	10	9	43.0	15.6	2.9	Frt.	2	10	1877	Oxford, Md.	Norfolk, Va.
106939		Ga. s.	Albert W. Black	54	51	72.3	20.0	7.8	Fsh.	12	24	1892	East Boothbay, Me.	Portland, Me.
107508		Ga. s.	Alberta	19	14	62.0	17.0	5.3	Fsh.	10	38	1899	Atlantic City, N. J.	Savannah, Ga.
205505		Ga. s.	Alberta	15	14	48.4	10.7	4.2	Mso.	1	25	1899	South Boston, Mass.	Newport, R. I.
208159		Ga. s.	Alberta	9	6	31.5	9.5	4.5	Pas.	1	16	1910	Winslow, Wash.	Seattle, Wash.
211539		Ga. s.	Alberta	5	5	35.1	8.3	3.2	Fsh.	1	12	1913	Marshallberg, N. O.	Beaufort, N. C.
215127		Ga. s.	Alberta	24	19	45.6	13.5	6.0	Fsh.	6	30	1917	Seattle, Wash.	Juneau, Alaska.
222304	MDRO	Ga. y.	Alberta	30	18	51.7	12.3	5.4	Yot.	2	40	1923	Bayonne, N. J.	Wilmington, Del.
210177		Ga. y.	Alberta	23	19	57.2	10.8	4.6	Yot.	2	24	1909	Chicago, Ill.	Tampa, Fla.
218253		Ga. s.	Alberta	14	9	42.3	10.5	4.4	Pas.	1	28	1918	Oak Orchard, N. Y.	Buffalo, N. Y.
216899		Ga. s.	Albertina	11	10	39.0	10.2	3.7	Pas.	3	18			New York, N. Y.
223812		Ga. s.	Albertina	82	27	104.3	14.9	8.3	Fsh.	4	160	1917	Dubuque, Iowa	Perth Amboy, N. J.
106289		Ga. s.	Albertine	51	38	63.6	23.8	5.5	Frt.	2	50	1884	San Francisco, Calif.	San Francisco, Calif.
222549		Ga. s.	ALBIA	11	7	37.4	9.4	4.3	Mso.	1	18	1902	Harrison, N. J.	New York, N. Y.
209438		Ga. s.	Albion	88	53	30.6	27.0	5.0	Fsh.	3	120	1886	San Francisco, Calif.	Newport, Ore.
107223		Ga. s.	Albion	6	6	29.7	12.0	3.7	Frt.	1	10	1895	Atlantic City, N. J.	Philadelphia, Pa.
107443		Ga. s.	Albion	86	58	94.2	19.6	4.9	Fsh.	4	110	1898	Coupeville, Wash.	Seattle, Wash.
161660		Ga. y.	Albion	20	19	43.8	14.7	6.5	Yot.	4	25	1889	Boston, Mass.	New York, N. Y.
209699		Ga. s.	Albion	22	15	43.0	13.0	5.2	Fsh.	2	30	1912	Seattle, Wash.	Seattle, Wash.
209305	LOFQ	Ga. y.	Alcala	77	52	92.6	15.3	7.8	Yot.	6	600	1911	Port Jefferson, N. Y.	New York, N. Y.
210935		Ga. s.	Alcedo	10	9	31.2	8.8	3.5	Fsh.	3	12	1903	West De Pere, Wis.	Milwaukee, Wis.
221012		Ga. s.	Alco	12	8	41.5	14.2	3.2	Wrk.	1	22	1915	N. O. (place unknown)	Baltimore, Md.
223865		Ga. s.	Alco	55	37	60.5	18.1	7.0	Fsh.	4	140	1924	Houghton, Wash.	Ketchikan, Alaska.
116828		Ga. y.	Alcyon	24	19	64.7	10.6	5.0	Yot.	3	300	1898	Bristol, R. I.	Miami, Fla.
204069	KWBV	Ga. y.	ALCYONE	452	220	155.6	30.0	17.6	Yot.	30	450	1907	Boston, Mass.	New York, N. Y.
204222		Ga. s.	Aldehelle	14	12	39.2	11.0	3.0	Fsh.	1	35	1907	Stony Lake, Mich.	Grand Haven, Mich.
223634		Ga. p.	Alden Cook	27	27	50.2	13.6	3.0	Frt.	1	30	1923	Memphis, Tenn.	Memphis, Tenn.
207317		Ga. s.	Alecia	13	9	50.4	11.3	2.0	Tow.	2	50	1910	Galveston, Tex.	Port Arthur, Tex.
220662	MBPJ	Ga. y.	Alecia	32	25	56.7	13.5	5.7	Yot.	2	60	1911	Tombs River, N. J.	Malina, Fla.
106877		Ga. s.	Alecia	22	13	50.7	10.8	3.5	Frt.	3	32	1891	Biloxi, Miss.	Gulfport, Miss.
209632		Ga. s.	Alecia	67	58	73.7	17.3	2.4	Frt.	3	75	1912	Holly Hill, Fla.	St. Paul, Minn.
214935		Ga. s.	Alecia	8	7	34.2	9.3	3.2	Fsh.	1	18	1917	Seattle, Wash.	Seattle, Wash.
214932		Ga. s.	Alecia	15	7	45.0	11.8	5.0	Fsh.	7	20	1917	Shore Island, Wash.	Do.
205471		Ga. s.	Alecia	47	7	26.2	11.6	2.0	Pas.	1	10	1905	Pawtuxet, R. I.	Providence, R. I.
106503		Ga. s.	Alert	47	38	70.2	16.6	4.4	Fsh.	11	75	1887	Lenoxville, N. O.	Beaufort, N. C.
106599		Ga. s.	Alert	9	9	35.0	14.7	3.4	Pas.	2	6	1888	Atlantic City, N. J.	New York, N. Y.
107238		Ga. s.	Alert	39	30	64.8	22.1	5.5	Fsh.	3	80	1898	Handsboro, Miss.	Gulfport, Miss.
107482		Ga. s.	Alert	10	7	35.0	13.8	3.5	Fsh.	1	40	1899	Osterville, Mass.	Vineyard Haven, Mass.
107555		Ga. s.	Alert	10	10	36.3	11.0	5.0	Pas.	1	5	1900	Lynn, Mass.	Boston, Mass.
107651		Ga. s.	Alert	14	9	50.9	11.0	3.4	Fsh.	3	38	1901	Pocomoke City, Md.	Crisfield, Md.
201003		Ga. s.	Alert	9	7	42.3	7.0	6.1	Pas.	1	40	1904	Dubuque, Iowa	Dubuque, Iowa
201087		Ga. s.	Alert	15	5	51.5	11.5	4.5	Cod.	1	12	1904	East Hothbay, Me.	Rockland, Me.
201890		Ga. s.	Alert	8	5	31.0	11.4	6.0	Mso.	1	12	1904	do.	South West Harbor, Me.
203106		Ga. s.	Alert	15	14	32.6	11.3	3.3	Mso.	1	10	1906	Camden, N. J.	Philadelphia, Pa.
210012		Ga. s.	Alert	14	12	55.5	12.1	3.1	Pas.	2	40	1912	Cheboygan, Mich.	Sandusky, Ohio.
211146		Ga. s.	Alert	34	32	58.5	18.6	4.5	Pas.	1	75	1913	Tottenville, N. Y.	New York, N. Y.
211479	LDON	Ga. y.	Alert	39	24	74.3	12.0	5.9	Yot.	4	200	1913	Boston, Mass.	Philadelphia, Pa.
211502		Ga. s.	Alert	99	47	89.0	19.9	7.8	Tow.	6	360	1913	New London, Conn.	New London, Conn.
213143		Ga. s.	Alert	16	10	40.1	12.9	5.5	Tow.	1	50	1914	San Francisco, Calif.	San Francisco, Calif.
213838		Ga. s.	Alert	8	8	24.5	8.9	4.2	Tow.	1	20	1915	Monument Beach, Mass.	New Bedford, Mass.
213837		Ga. s.	Alert	43	36	50.7	17.2	7.8	Frt.	2	50	1917	Wareham, Mass.	Do.
217769		Ga. s.	Alert	8	6	32.6	10.0	4.1	Fsh.	1	16	1910	Everett, Wash.	Ketchikan, Alaska.
223205		Ga. s.	Alert	32	21	58.0	14.6	5.0	Tow.	2	120	1923	Tampa, Fla.	Tampa, Fla.
223344		Ga. s.	Alert	22	15	47.8	13.5	7.1	Tow.	3	75	1923	Marinette, Wis.	Chicago, Ill.
223729		Ga. s.	Alert	78	32	105.4	15.0	8.1	Fsh.	12	100	1917	Norfolk, Va.	Gloucester, Mass.
106724		Ga. s.	Aleta	6	5	25.4	12.0	3.9	Pas.	1	10	1890	Hyanis, Mass.	Fall River, Mass.
222257		Ga. s.	Aletha	13	12	61.6	11.6	3.0	Pas.	1	18	1921	Golconda, Ill.	St. Louis, Mo.
106387		Ga. s.	Aletha	9	8	33.3	14.2	3.3	Mso.	1	18	1881	Bay Shore, N. Y.	New York, N. Y.
209409		Ga. s.	Alex B.	19	12	48.1	15.0	5.3	Frt.	1	80	1911	Oakland, Calif.	San Francisco, Calif.
204301		Ga. s.	Alexander	13	9	38.9	13.0	3.0	Pas.	2	20	1907	Astoria, Ore.	Seattle, Wash.
215995		Ga. s.	Alexander	19	14	58.5	12.0	3.9	Frt.	6	40	1917	Cottageville, S. C.	Charleston, S. C.
107818		Ga. s.	Alexander, Jr.	14	10	51.0	11.4	4.3	Fsh.	3	40	1903	Astoria, Ore.	Juneau, Alaska.
203044		Ga. s.	Alexandria	85	78	85.7	15.6	7.2	Frt.	6	100	1906	New Rochelle, N. Y.	New Orleans, La.
106749		Ga. s.	Alexina	15	14	42.4	15.8	4.2	Frt.	2	24	1890	Mount Pleasant, S. C.	Charleston, S. C.
217506	LPQW	Ga. s.	Alexis I. du Pont	161	41	101.6	20.8	9.6	Fsh.	24	100	1910	Ellsworth, Me.	Apalachicola, Fla.
209557		Ga. s.	Alf.	42	28	63.0	16.0	7.2	Fsh.	7	70	1912	Seattle, Wash.	Seattle, Wash.
212842		Ga. s.	Alf.	11	10	31.6	10.2	2.5	Fsh.	2	21	1912	Frankfort, Mich.	Grand Haven, Mich.

1 Formerly S. C. 140.
 (a.s.p. y. Varona.
 2 Formerly (b) British s.p. y. Fozie.
 (c) ga. y. Fozie.
 3 Formerly ga. y. Heather.

4 Formerly st. y. Squibb.
 5 Formerly ga. y. Virginia.
 6 Formerly ga. y. Ida L. II.
 7 Formerly U. S. N. launch.
 8 Formerly S. C. 130.

9 Formerly ga. s. Daisy.
 † Oil engine.
 ‡ Diesel engine.
 § Diesel type.

MERCHANT MOTOR VESSELS OF THE UNITED STATES—Continued.

Official No.	Signal letters.	Rfg.	Name of vessel.	Gross tonnage.	Net tonnage.	Length.	Breadth.	Depth.	Service.	Crew.	Indicated horsepower.	When built.	Where built.	Home port (where permanent documents issued).
						<i>Feet.</i>	<i>Feet.</i>	<i>Feet.</i>						
216439		Ga. s.	Aif E.	11	9	34.1	9.9	4.8	Fsh.	8	18	1918	Seattle, Wash.	Seattle, Wash.
209511		Ga. s.	Alfa	18	12	40.5	12.5	4.8	Fsh.	5	40	1911	Do.	Do.
216611		Ga. s.	Alfa	8	6	32.2	9.0	4.4	Fsh.	1	18	1918	Poulsbo, Wash.	Ketchikan, Alaska.
208370		Ga. s.	Alfonzo	21	21	55.5	10.7	3.6	Frt.	4	30	1911	Williston, N. C.	Beaufort, N. C.
107317		Ga. s.	Alfonzo XIII	11	5	38.4	11.5	5.2	Fsh.	2	20	1897	San Francisco, Cal.	Ketchikan, Alaska.
206236		Ga. s.	Alfred	17	11	35.4	13.2	6.5	Fsh.	3	32	1909	Tacoma, Wash.	Seattle, Wash.
202281		Ga. s.	Alfred B.	10	9	32.0	14.3	4.0	Frt.	1	24	1894	Brooklyn, N. Y.	New York, N. Y.
202518		Ga. s.	Alfred J. Lewis	7	5	41.5	13.5	2.5	Oys.	2	5	1908	Hopkins, Va.	Reedville, Va.
105147		Ga. s.	Alfred and Edwin	109	92	99.0	21.0	7.7	Frt.	3	150	1872	Philadelphia, Pa.	New York, N. Y.
223699		Ga. y.	Algenac	38	25	51.4	15.4	4.6	Yct.	3	100	1924	Stuart, Fla.	Miami, Fla.
203722		Ga. s.	Algie	9	7	42.5	14.5	3.2	Fsh.	2	10	1906	Chesconessax, Va.	Reedville, Va.
223513		Ga. s.	Algie L.	3	5	28.5	9.3	4.0	Fsh.	3	28	1918	Densaukee, Wis.	Millwaukee, Wis.
216152		Ga. y.	Algonquin	25	17	60.0	11.2	5.8	Yct.	2	300	1918	New York, N. Y.	Newark, N. J.
207281		Ga. s.	Alhambra	22	14	52.5	12.8	3.0	Fsh.	2	40	1910	Crystal River, Fla.	Tampa, Fla.
209671		Ga. s.	Atlas	10	8	33.0	11.3	4.5	Pas.	1	28	1912	Patchogue, N. Y.	New York, N. Y.
106576		Ga. s.	Atlas	13	9	34.5	13.3	4.0	Fsh.	1	22	1888	Seattle, Wash.	Seward, Alaska.
106872		Ga. s.	Alice	8	8	30.7	11.5	4.5	Fsh.	1	12	1830	Fall River, Mass.	Newport, R. I.
201017		Ga. s.	Alice	14	13	36.1	13.7	3.5	Fsh.	3	13	1907	Newport, R. I.	Do.
204195		Ga. s.	Alice	37	25	55.1	18.5	5.8	Oys.	6	80	1907	Tottenville, N. Y.	Bridgeport, Conn.
201810		Ga. s.	Alice	9	6	30.0	12.0	3.2	Mso.	1	12	1907	Patchogue, N. Y.	New York, N. Y.
205754		Ga. s.	Alice	20	17	40.0	11.3	3.6	Mso.	1	12	1905	Marshova, Alaska.	Unalaska, Alaska.
207240		Ga. s.	Alice	20	17	40.2	16.5	4.0	Frt.	1	40	1910	Tottenville, N. Y.	New Haven, Conn.
207741		Ga. s.	Alice	6	0	41.5	8.3	3.7	Pas.	2	30	1902	St. Joseph, Mich.	Philadelphia, Pa.
208110		Ga. s.	Alice	10	7	27.5	9.2	4.8	Fsh.	2	40	1908	Charlevoix, Mich.	Grand Haven, Mich.
538507		Ga. s.	Alice	18	12	40.2	12.8	4.8	Fsh.	6	20	1911	Tacoma, Wash.	Seattle, Me.
208520		Ga. s.	Alice	23	11	52.0	12.3	0.9	Frt.	1	38	1911	East Boothbay, Me.	Eastport, Me.
209980		Ga. s.	Alice	23	15	43.3	14.0	0.0	Fsh.	6	30	1912	Tacoma, Wash.	Tacoma, Wash.
211178		Ga. y.	Alice	20	13	59.8	10.8	5.1	Yct.	1	120	1913	New York, N. Y.	New York, N. Y.
212069		Ga. s.	Alice	8	8	35.0	10.3	4.4	Fah.	1	10	1914	Orea, Alaska.	Seward, Alaska.
212523		Ga. p.	Alice	11	11	60.2	-6.0	2.3	Tow.	1	50	1914	Dravosburg, Pa.	Cincinnati, Ohio.
214436		Ga. p.	Alice	19	16	60.0	12.8	4.4	Frt.	2	32	1904	Sohenostady, N. Y.	Baltimore, Md.
219488		Ga. s.	Alice	17	12	51.0	13.2	4.0	Fsh.	4	45	1918	Los Angeles, Calif.	Los Angeles, Calif.
222249		Ga. s.	Alice	6	5	31.7	10.4	3.2	Fsh.	1	18	1911	Fairport, N. J.	Philadelphia, Pa.
222428		Ga. s.	Alice	15	10	41.0	11.0	4.2	Fsh.	1	20	1921	Bayview, Alaska.	Juneau, Alaska.
222627		Ga. s.	Alice	31	22	53.5	10.0	5.2	Frt.	4	75	1922	Madisonville, La.	New Orleans, La.
222845		Ga. s.	Alice	15	13	39.7	11.2	4.0	Fsh.	1	45	1920	Bremerton, Wash.	Seattle, Wash.
222927		Ga. s.	Alice	27	21	48.5	14.1	5.7	Fsh.	1	50	1923	Seattle, Wash.	Do.
222935		Ga. s.	Alice	10	9	30.6	10.0	0.7	Mso.	1	24	1910	Essex, Conn.	Hartford, Conn.
106745		Ga. s.	Alice A.	7	6	29.2	11.0	3.9	Frt.	1	10	1890	East Providence, R. I.	Providence, R. I.
106918		Ga. p.	Alice A.	9	8	33.1	12.2	5.5	Frt.	2	12	1892	Boothbay, Me.	South West Harbor, Me.
211616		Ga. s.	Alice A.	9	8	33.0	8.3	3.2	Frt.	2	16	1913	Ludington, Mich.	Marquette, Mich.
219728		Ga. p.	Alice A.	22	9	52.2	10.4	2.3	Tow.	1	12	1920	Patterson, La.	Morgan City, La.
209723		Ga. s.	Alice B.	20	13	43.0	13.0	5.2	Fsh.	5	27	1912	Seattle, Wash.	Seattle, Wash.
210610		Ga. s.	Alice B.	9	8	36.9	9.0	2.0	Pas.	2	20	1912	Dames Point, Fla.	Jacksonville, Fla.
200298		Ga. s.	Alice C.	23	10	57.6	11.6	5.4	Tow.	3	30	1903	Springfield, La.	New Orleans, La.
106881		Ga. s.	Alice C.	6	6	29.0	12.0	3.5	Oys.	1	14	1890	City Island, N. Y.	Bridgeport, Conn.
107243		Ga. s.	Alice E.	7	6	26.4	13.0	4.0	Fah.	2	15	1895	Newport, R. I.	New Bedford, Mass.
210610		Ga. s.	Alice E.	12	11	29.8	10.1	3.2	Pas.	2	24	1912	Port Lavaca, Tex.	Port Lavaca, Tex.
206361		Ga. s.	Alice H.	14	11	44.7	10.2	3.9	Frt.	1	35	1909	Marshfield, Oreg.	Marshfield, Oreg.
213739		Ga. s.	Alice H.	12	6	33.0	8.4	3.7	Frt.	1	24	1915	Tacoma, Wash.	Tacoma, Wash.
214098		Ga. p.	Alice H.	35	14	51.5	14.0	2.2	Tow.	2	20	1916	Garden City, La.	Morgan City, La.
215421		Ga. s.	Alice J.	81	23	58.4	18.2	4.3	Frt.	2	60	1917	Fox Hill, Va.	Norfolk, Va.
216544		Ga. s.	Alice J.	7	6	31.7	9.6	3.4	Fsh.	2	14	1918	Port Blakely, Wash.	Wraugell, Alaska.
208703		Ga. s.	Alice L.	9	8	26.5	8.5	3.6	Pas.	1	20	1911	North Mantou, Mich.	Marquette, Mich.
221996		Ga. s.	Alice L.	15	6	40.0	8.9	3.4	Tow.	2	75	1922	Toledo, Ohio.	Toledo, Ohio.
107597		Ga. s.	Alice Lee	11	9	48.5	15.8	3.0	Frt.	1	24	1900	Folly Creek, Va.	Norfolk, Va.
107765		Ga. s.	Alice M.	7	6	38.8	12.5	5.5	Frt.	2	15	1885	Perry, Me.	Eastport, Me.
206707		Ga. s.	Alice M.	6	5	29.2	8.6	4.1	Pas.	1	10	1908	Atlantic City, N. J.	Philadelphia, Pa.
210130		Ga. s.	Alice M.	17	14	52.1	10.5	4.0	Frt.	3	12	1909	Epaulette, Mich.	Grand Haven, Mich.
211871		Ga. s.	Alice M.	7	6	30.7	10.6	2.8	Frt.	1	20	1913	East Rockaway, N. Y.	Patchogue, N. Y.
205951		Ga. s.	Alice Marlon	10	6	31.7	11.8	6.0	Fah.	1	10	1908	Friendship, Me.	New York, N. Y.
221503		Ga. s.	Alice May	21	11	48.1	15.3	0.1	Fsh.	6	42	1921	Do.	Vineyard Haven, Mass.
221610		Ga. s.	Alice N.	23	12	48.4	15.2	5.9	Frt.	3	42	1921	Do.	Do.
204232		Ga. s.	Alice Roper	8	6	45.0	12.2	3.2	Frt.	1	25	1906	Norfolk, Va.	Elizabeth City, N. C.
220635		Ga. s.	Alice S.	12	8	43.9	12.3	3.7	Fsh.	2	48	1920	Cleveland, Ohio	Buffalo, N. Y.
221820		Ga. s.	Alice S.	7	6	32.7	10.5	3.5	Fsh.	6	20	1919	Belmar, N. J.	Philadelphia, Pa.
215055		Ga. s.	Alice T.	11	9	40.2	7.7	3.2	Fsh.	2	15	1907	Myrtle Grove, La.	New Orleans, La.
205267		Ga. s.	Alice V.	10	9	35.0	12.8	3.0	Fsh.	1	18	1909	Patchogue, N. Y.	New York, N. Y.
222610		Ga. s.	Alice V.	8	7	30.1	8.0	3.0	Wrk.	2	38	(?)	Do.	Philadelphia, Pa.
210673		Ga. s.	Alice Virginia	8	7	44.1	12.2	4.3	Frt.	2	20	1913	Seaford, Va.	Baltimore, Md.
222801		Ga. y.	Alice W.	51	34	73.0	14.0	6.7	Yct.	4	360	1923	New York, N. Y.	New York, N. Y.
106585		Ga. s.	Alice E. Walker	14	9	58.0	15.7	2.3	Oys.	1	16	1858	Orole, Md.	Newport News, Va.
214925		Ga. s.	Alice M. Doughty	33	15	60.0	16.7	6.6	Frt.	8	45	1917	Thomaston, Me.	Portland, Me.
106435		Ga. s.	Alice M. Newton	5	5	27.4	12.2	3.0	Mso.	1	12	1856	Patchogue, N. Y.	New York, N. Y.
221908		Ga. s.	Alice & Annie	27	11	53.5	14.4	5.4	Fsh.	2	24	1922	Perrin, Va.	Newport News, Va.

¹ Formerly ga. y. Capt. Frank Dew Ramsey.

² Formerly U. S. N. sch. No. 2140.

³ Formerly st. s. Natalbany.

⁴ Formerly U. S. No. 9.

† Oil engine.

‡ Unknown.

MERCHANT MOTOR VESSELS OF THE UNITED STATES—Continued.

Official No.	Signal letters.	Rig.	Name of vessel.	Gross tonnage.	Net tonnage.	Length.	Breadth.	Depth.	Service.	Crew.	Indicated horsepower.	When built.	Where built.	Home port (where permanent document issues).
						Feet.	Feet.	Feet.						
107476		Ga. s.	Alice and Mary	20	11	45.0	16.0	4.5	Oya.	4	12	1899	Leesburg, N. J.	Philadelphia, Pa.
209803		Ga. s.	Alice and Ruby	13	9	37.8	11.0	5.5	Frt.	1	10	1912	Deer Isle, Me.	Belfast, Me.
218405		Ga. s.	Alice and Wilson	33	18	62.9	18.5	7.2	Frt.	42	42	1919	Rockport, Mass.	Gloucester, Mass.
108515		Ga. s.	Alicia	12	10	52.1	14.8	3.2	Oya.	24	24	1887	Fowl River, Ala.	Mobile, Ala.
108492		Ga. s.	Alicia	5	5	29.6	11.7	2.6	Msc.	20	20	1887	Greenwich, Conn.	New York, N. Y.
222210	MDQF	Ga. y.	AIDA	212	144	134.9	20.0	9.9	Yct.	10	530	1922	Boston, Mass.	Do.
108426		Ga. s.	Aida V.	6	5	29.3	13.3	2.3	Msc.	1	25	1886	Patchogue, N. Y.	Do.
106628		Ga. s.	Aida Wood	6	5	32.2	13.3	3.2	Frt.	1	10	1889	do.	Bridgeport, Conn.
218784		Ga. s.	Allene	8	6	39.1	10.0	2.2	Frt.	1	10	1919	Atlantic, N. C.	Beaufort, N. C.
201977	KTVM	Ga. y.	Allsbe	20	16	61.6	10.0	5.6	Yct.	3	50	1905	New York, N. Y.	New York, N. Y.
107636	KRDM	Ga. s.	Alltak	115	73	91.0	23.5	10.0	Fsh.	11	300	1901	Alameda, Calif.	San Francisco, Calif.
222393		Ga. s.	Allo	8	8	33.5	9.8	3.0	Pas.	1	20	1912	Geneva, N. Y.	New York, N. Y.
219582		Ga. s.	Aljohn	28	21	45.1	14.6	7.3	Pas.	2	75	1910	New York, N. Y.	Do.
210765		Ga. s.	Alku	9	9	34.0	9.4	4.0	Fsh.	1	17	1907	Iiwaca, Wash.	Seattle, Wash.
214103		Ga. s.	Allair	11	10	32.5	13.2	4.1	Frt.	14	14	1904	Port Republic, N. J.	Philadelphia, Pa.
205391		Ga. s.	Allamakoe II.	10	9	43.9	8.1	4.7	Tow.	1	40	1908	St. Louis, Mo.	St. Louis, Mo.
200133		Ga. s.	Allard	9	9	35.0	13.0	4.2	Oys.	1	82	1903	Atlantic City, N. J.	Philadelphia, Pa.
211239		Ga. p.	Allegan	15	13	32.8	10.0	1.8	Pas.	3	20	1913	Douglas, Mich.	Grand Haven, Mich.
221601		Ga. p.	Allegheny Belle	23	12	59.0	12.0	2.6	Tow.	1	20	1921	West Hickory, Pa.	Pittsburgh, Pa.
205004	KWNO	Ga. y.	Allegra	191	130	108.4	20.1	12.4	Yct.	11	360	1908	Essington, Pa.	Philadelphia, Pa.
216521		Ga. s.	Allen	29	10	62.0	16.6	3.2	Oys.	3	50	1913	Houma, La.	Morgan City, La.
221947	MDKT	Ga. y.	Allen	74	54	104.3	14.9	8.3	Yct.	6	660	1917	New York, N. Y.	New York, N. Y.
206331		Ga. s.	Allon C.	15	9	42.1	12.8	4.7	Frt.	2	36	1909	Friendship, Me.	Ellsworth, Me.
207779		Ga. s.	Allentown	10	6	38.0	9.0	3.7	Fsh.	1	25	1910	Seattle, Wash.	Seattle, Wash.
76840		Ga. s.	Alliance	11	6	33.4	12.2	4.8	Frt.	1	8	1887	Northport, Me.	Bangor, Me.
218685	LSGT	Ga. y.	Alliancla	18	12	45.5	12.4	5.2	Yct.	2	40	1910	Toms River, N. J.	New Orleans, La.
213866		Ga. s.	Allio	15	10	44.8	12.2	2.5	Pas.	2	16	1910	Houma, La.	Morgan City, La.
200399		Ga. s.	Allie B.	11	8	44.0	11.0	4.6	Frt.	3	40	1903	West Bay City, Mich.	Marquette, Mich.
223586		Ga. s.	Alligator	15	10	39.4	14.5	4.4	Frt.	1	40	1921	Baltimore, Md.	Georgetown, S. C.
208894		Ga. y.	Allis	20	13	42.0	10.6	7.3	Yct.	2	40	1909	Chicago, Ill.	New Orleans, La.
218091		Ga. s.	Allouisa	18	10	50.0	8.6	4.0	Tow.	1	35	1917	Havana, Ill.	Peoria, Ill.
107262		Ga. s.	Alma	14	11	47.0	14.8	3.9	Fsh.	2	18	1896	Hayou la Batro, Ala.	Mobile, Ala.
203037	KVJT	Ga. y.	Alma	39	26	58.0	14.2	4.0	Yct.	1	35	1906	Port Jefferson, N. Y.	New York, N. Y.
205545		Ga. s.	Alma	12	9	48.0	10.0	2.4	Pas.	2	15	1908	Manteo, N. C.	Kilzabeth City, N. C.
206802		Ga. s.	Alma	12	8	36.0	11.2	3.7	Fsh.	2	20	1909	Seattle, Wash.	Seattle, Wash.
209284		Ga. s.	Alma	7	5	39.0	10.0	3.0	Oys.	1	24	1911	Morgan City, La.	Morgan City, La.
212209		Ga. s.	Alma	95	74	83.1	19.0	6.9	Pas.	4	250	1914	Seattle, Wash.	Juneau, Alaska.
212350		Ga. s.	Alma	9	7	41.1	9.0	3.5	Pas.	1	24	1914	Helena, Ark.	Memphis, Tenn.
223655		Ga. s.	Alma	9	7	34.4	11.1	3.0	Frt.	2	16	1922	Middleburg, Fla.	Jacksonville, Fla.
223494		Ga. s.	Alma	12	8	35.0	11.9	3.0	Frt.	1	24	1923	Atlantic, N. C.	Beaufort, N. C.
115327		Ga. s.	Alma Boll	47	18	60.0	10.2	6.5	Fsh.	3	75	1872	Port Washington, N. Y.	Philadelphia, Pa.
206974		Ga. s.	Alma Gray	22	21	58.5	14.5	3.0	Pas.	2	37	1909	Morehead City, N. C.	Kilzabeth City, N. C.
107610		Ga. s.	Alma White	18	10	52.6	16.5	3.8	Frt.	1	8	1899	Mount Pleasant, N. C.	Washington, N. C.
204055		Ga. s.	Alma May	23	17	60.5	13.1	3.8	Pas.	2	24	1907	Seville, Fla.	Jacksonville, Fla.
206237		Ga. s.	Alma P.	12	10	39.7	12.4	4.4	Frt.	4	40	1909	Port Clinton, Ohio.	Sandusky, Ohio.
207169		Ga. s.	Alma and Alvin	38	20	68.0	21.0	5.5	Oys.	6	60	1910	Greenwich, N. J.	Philadelphia, Pa.
209534		Ga. s.	Almax II	22	18	41.6	11.8	5.8	Yct.	2	35	1912	Salisbury, Md.	Seattle, Wash.
201925		Ga. s.	Almeda	10	7	38.0	12.0	4.5	Pas.	1	25	1904	Lonsdale, R. I.	Providence, R. I.
1251		Ga. s.	Almira	14	13	47.8	14.0	4.0	Msc.	2	40	1863	Groton, Conn.	New York, N. Y.
106205		Ga. s.	Almira Cox	18	7	46.0	16.8	4.8	Oys.	2	24	1894	Leesburg, N. J.	Philadelphia, Pa.
221241		Ga. s.	Almo	42	28	59.3	22.2	6.3	Frt.	2	75	1921	Brook Haven, N. Y.	New York, N. Y.
215365		Ga. s.	Alms	11	7	36.2	11.2	3.2	Fsh.	2	20	1917	Sitka, Alaska.	Juneau, Alaska.
222448		Ga. s.	Alna W. E. R.	17	10	50.0	14.0	4.5	Frt.	2	18	1922	Duck, N. C.	Manteo, N. C.
203880		Ga. s.	Aloha	11	8	38.0	10.2	4.3	Fsh.	1	18	1907	Ballard, Wash.	Juneau, Alaska.
212126		Ga. s.	Aloha	25	17	51.9	13.7	5.7	Tow.	2	75	1914	Tacoma, Wash.	Tacoma, Wash.
214470		Ga. s.	Aloha	195	177	104.1	21.5	6.2	Frt.	6	100	1916	Seattle, Wash.	Seattle, Wash.
222096		Ga. y.	Aloha	10	13	48.8	10.2	4.7	Yct.	1	80	1919	Bayonne, N. J.	Philadelphia, Pa.
223778		Ga. s.	Aloha	28	19	50.0	13.0	6.2	Frt.	5	40	1924	Seattle, Wash.	Seattle, Wash.
223741		Ga. s.	Aloha II	13	9	43.3	10.8	4.0	Frt.	1	55	1923	Sault Ste. Marie, Mich.	Marquette, Mich.
214427		Ga. s.	Alola	9	6	37.3	10.3	2.2	Frt.	1	50	1916	Cedar Bayou, Tex.	Galveston, Tex.
216288		Ga. s.	Alona	8	6	29.0	9.1	4.7	Fsh.	2	10	1915	Seattle, Wash.	Seattle, Wash.
106778		Ga. s.	Alonzo Taulano	11	5	42.2	15.0	4.3	Frt.	1	24	1890	Bmyrna, N. C.	Norfolk, Va.
105355		Ga. s.	Alonzo E. Sullth	18	18	50.4	17.5	4.4	Fsh.	2	50	1873	Port Jefferson, N. Y.	New York, N. Y.
107235		Ga. s.	Alpha	8	7	30.3	11.2	3.3	Oys.	1	24	1896	Freeport, N. Y.	Do.
107467	KPFG	Ga. y.	Alpha	36	20	73.0	12.2	5.7	Yct.	4	60	1899	New York, N. Y.	Do.
107011		Ga. s.	Alpha	5	5	27.0	10.2	5.0	Fsh.	1	6	1901	Friendship, Mo.	Eastport, Mo.
200532		Ga. s.	Alpha	8	0	32.2	9.0	4.0	Msc.	1	12	1903	Crisfield, Md.	Baltimore, Md.
217449		Ga. s.	Alphonstno	95	5	31.2	9.5	3.3	Tow.	1	30	1918	Providence, R. I.	Providence, R. I.
106944		Ga. s.	Alphono	8	74	82.0	26.0	6.1	Frt.	3	75	1892	Benicia, Calif.	San Francisco, Calif.
223474		Ga. y.	Alta	49	33	57.2	15.5	6.5	Yct.	4	75	1923	New York, N. Y.	New York, N. Y.
223391		Ga. y.	Alta II	26	13	61.0	12.3	4.2	Yct.	2	37	1923	Miami, Fla.	Miami, Fla.
107629		Ga. y.	Altair	31	22	55.9	14.2	11.0	Yct.	1	50	1900	Bristol, R. I.	Providence, R. I.
208252		Ga. y.	Altamaha	61	51	72.7	17.5	2.1	Yct.	4	50	1910	Holly Hill, Fla.	Salem, Mass.

1 Formerly ga. y. Vim.
 2 Formerly U. S. S. C. 238.
 3 Formerly slp. Janette.

4 Formerly slp. Sally.
 5 Formerly ga. y. Lusgeo II.
 6 Formerly ga. s. U. S. A.

† Oil engine.
 ‡ Diesel engine.

MERCHANT MOTOR VESSELS OF THE UNITED STATES—Continued.

Official No.	Signal letters.	Rlg.	Name of vessel.	Gross tonnage.	Net tonnage.	Length.	Breadth.	Depth.	Service.	Crew.	Indicated horsepower.	When built.	Where built.	Home port (where permanent document issued).
						Feet.	Feet.	Feet.						
212255		Ga. s.	Altana	24	20	42.5	13.0	5.4	Fsh.	5	20	1914	Keyport, Wash.	Seward, Alaska.
211193		Ga. s.	Altan	64	43	42.0	18.2	8.5	Fsh.	14	110	1913	Seattle, Wash.	Seattle, Wash.
208423		Ga. s.	Althoson	8	8	28.0	9.0	4.0	Fsh.	2	12	1911	Green Bay, Wis.	Grand Haven, Mich.
204159		Ga. s.	Althos	25	22	31.8	12.0	5.4	Frt.	80	1807	1907	Long Island City, N. Y.	Detroit, Mich.
206486		Ga. s.	Althos	9	6	34.5	10.2	3.6	Frt.	1	16	1909	Nosank, Conn.	Bridgeport, Conn.
210447		Ga. p.	Althos	12	8	33.3	16.0	2.0	Frt.	2	60	1912	Nome, Alaska.	Nome, Alaska.
216671		Ga. s.	Althorp	13	10	37.8	13.2	3.1	Fsh.	2	22	1918	Cape Edwards, Alaska.	Juneau, Alaska.
211656		Ga. y.	Altomary	37	30	50.0	15.6	3.4	Yct.	3	32	1913	South Jacksonville, Fla.	Miami, Fla.
221709		Ga. y.	Altonia II	47	27	60.4	14.0	6.3	Yct.	3	700	1921	Tranton, Mich.	Do.
212139		Ga. s.	Altoona No. 2	12	8	50.1	12.3	4.2	Fsh.	1	40	1914	Astoria, Oreg.	Astoria, Oreg.
218716		Ga. s.	Altruria	10	8	30.0	12.7	3.6	Frt.	4	16	1900	Osterville, Mass.	New Bedford, Mass.
106852		Ga. s.	Alva	15	14	40.9	14.6	6.0	Fsh.	2	28	1891	Bristol, Me.	Rockland, Me.
106396		Ga. s.	Alva and Hettlo	10	9	52.6	14.5	3.2	Frt.	2	16	1885	St. Michaels, Md.	Baltimore, Md.
107730		Ga. s.	Alvah Ellwood	7	6	27.8	11.2	5.5	Frt.	1	4	1902	Friendship, Me.	Belfast, Me.
209993		Ga. s.	Alverene	39	28	71.2	15.0	2.6	Tow.	3	60	1912	Everett, Wash.	Seattle, Wash.
106870		Ga. s.	Alvin C. Somers	10	5	50.2	12.3	3.4	Frt.	1	20	1899	St. Peters Creek, Md.	Newport News, Va.
200223		Ga. s.	Alvina	9	6	39.9	9.9	3.2	Pas.	1	20	1904	Astoria, Oreg.	Seattle, Wash.
214435		Ga. y.	Alwilda	24	16	48.0	13.0	5.1	Yct.	1	24	1911	Brooklyn, N. Y.	New York, N. Y.
211007		Ga. s.	Alwin	8	6	34.5	8.6	4.5	Fsh.	1	36	1913	Los Angeles, Calif.	Los Angeles, Calif.
208318		Ga. s.	Alyce B.	13	9	31.6	10.0	3.5	Fsh.	2	20	1911	Seattle, Wash.	Seattle, Wash.
218793		Ga. s.	Alyeska	26	15	41.4	13.0	6.6	Fsh.	5	35	1920	Tacoma, Wash.	Portland, Oreg.
210432		Ga. s.	Amachenico	8	7	38.7	9.2	4.2	Pas.	3	18	1908	Norfolk, Va.	New York, N. Y.
213184		Ga. s.	Amak	51	41	61.1	16.0	6.6	Fsh.	2	50	1915	Seattle, Wash.	Seattle, Wash.
213986		Ga. s.	Amak	34	21	51.0	10.5	7.3	Fsh.	1	80	1916	Goble, Oreg.	Portland, Oreg.
210850		Ga. s.	Amalgamated Sugar Co. No. 1	12	7	43.1	11.4	4.4	Tow.	1	85	1918	Sacramento, Calif.	San Francisco, Calif.
216851		Ga. s.	Amalgamated Sugar Co. No. 2	11	6	42.3	11.0	4.6	Tow.	1	85	1918	Stockton, Calif.	Do.
223365	MFIL	Ga. y.	Ananap	58	48	78.0	20.2	9.6	Yct.	6	125	1923	Shelbourne, N. S.	New York, N. Y.
213914	LFTB	Ga. y.	Amanda	67	63	64.5	15.8	6.6	Yct.	2	70	1916	East Greenwich, R. I.	Do.
223150		Ga. s.	Amanda	10	7	35.0	11.4	4.1	Fsh.	1	12	1923	Smithtown, N. Y.	Do.
215236		Ga. s.	Amanda C. II	7	5	31.2	10.7	3.5	Pas.	1	10	1907	Philadelphia, Pa.	Philadelphia, Pa.
201049		Ga. s.	Amanda Bishop	53	17	73.2	20.0	6.2	Frt.	1	60	1904	Patchogue, N. Y.	New York, N. Y.
107310		Ga. s.	Amanda W. Fillmore	9	9	52.4	14.8	3.2	Frt.	2	14	1897	Orlando, Md.	Crisfield, Md.
211507		Ga. s.	Amator	6	6	34.2	0.4	3.6	Fsh.	1	15	1913	West Haven, Conn.	New Haven, Conn.
219135		Ga. s.	Ambassador	204	122	100.1	21.9	14.8	Pas.	8	360	1919	Tacoma, Wash.	Juneau, Alaska.
222073		Ga. y.	Ambassadors	93	69	92.8	21.0	4.8	Yct.	1	108	1923	Miami, Fla.	Miami, Fla.
106295		Ga. s.	Ambition	17	11	53.2	15.1	4.3	Oys.	1	25	1883	St. Michaels, Md.	Newport News, Va.
205355		Ga. s.	Ambro II	12	12	52.0	9.0	3.0	Msc.	2	7	1907	Cincinnati, Ohio.	Morgan City, La.
218220		Ga. s.	Ameco	22	15	54.3	12.7	5.2	Pas.	4	65	1919	East San Pedro, Calif.	Los Angeles, Calif.
107189		Ga. s.	Amelia	8	8	40.0	13.0	3.0	Oys.	1	20	1899	Bayou Shaffer, La.	Morgan City, La.
207694		Ga. s.	Amelia	13	11	40.0	13.8	3.8	Msc.	1	16	1901	Bayshore, N. Y.	New York, N. Y.
210086		Ga. s.	Amelia	14	8	53.3	10.5	4.0	Pit.	3	30	1904	South Jacksonville, Fla.	New York, N. Y.
210060		Ga. s.	Amelia	12	8	32.5	10.0	4.1	Pas.	2	20	1912	Los Angeles, Calif.	Los Angeles, Calif.
210328		Ga. s.	Amelia	5	5	35.0	7.4	3.5	Msc.	2	10	1912	Milwaukee, Wis.	Milwaukee, Wis.
223850		Ga. s.	Amelia	7	5	30.5	10.7	3.5	Fsh.	1	25	1921	Fresport, N. Y.	New York, N. Y.
221723		Ga. s.	Amelia A.	9	6	36.0	11.5	3.6	Fsh.	2	10	1921	Brunswick, Ga.	Brunswick, Ga.
210104		Ga. s.	Amerlo	27	23	43.4	13.0	5.4	Fsh.	6	50	1912	Keyport, Wash.	Juneau, Alaska.
107633		Ga. s.	America	13	9	36.6	14.8	4.2	Frt.	1	40	(†)	(†)	Newark, N. J.
205520		Ga. s.	America	14	7	47.0	13.8	4.6	Frt.	2	15	1908	Lubec, Me.	Eastport, Me.
206324		Ga. p.	America	13	8	50.7	13.1	3.2	Pas.	3	15	1909	Cut Off, La.	New Orleans, La.
207287		Ga. s.	America	37	25	61.6	17.4	8.5	Fsh.	11	50	1910	Seattle, Wash.	Seattle, Wash.
212211		Ga. s.	America	21	17	48.8	14.8	5.0	Pas.	2	50	1914	Brooklyn, N. Y.	New York, N. Y.
212555		Ga. s.	America	17	8	50.7	12.2	3.8	Fsh.	1	25	1914	Punta Gorda, Fla.	Key West, Fla.
213020		Ga. s.	America	40	39	56.5	17.0	6.8	Pas.	3	75	1915	Mantowoc, Wis.	Chicago, Ill.
215140		Ga. s.	America	33	25	51.3	14.7	6.6	Fsh.	2	40	1917	Tacoma, Wash.	Seattle, Wash.
217689		Ga. s.	America	36	24	57.6	14.8	6.9	Fsh.	7	50	1919	Los Angeles, Calif.	Los Angeles, Calif.
217592		Ga. s.	America	12	11	32.0	9.5	4.2	Fsh.	3	15	1917	Balleys Harbor, Wis.	Milwaukee, Wis.
220324		Ga. s.	America	12	10	27.9	11.2	3.9	Pas.	2	16	1920	Gloucester, N. J.	Philadelphia, Pa.
222575		Ga. s.	America	15	10	42.8	13.4	4.0	Pas.	3	70	1922	Mayaguez, P. R.	San Juan, P. R.
223925		Ga. s.	America	44	18	67.9	17.5	7.6	Fsh.	8	60	1924	Essex, Mass.	Gloucester, Mass.
106650		Ga. s.	America C.	20	17	52.8	16.9	3.6	Fer.	3	28	1889	Bonfouca, La.	New Orleans, La.
215223		Ga. s.	America First	31	25	52.1	14.9	5.9	Frt.	2	40	1917	Tacoma, Wash.	Seward, Alaska.
211578		Ga. s.	American	21	14	49.8	13.0	5.1	Tow.	1	110	1913	Oakland, Calif.	San Francisco, Calif.
221453		Ga. s.	American	157	63	107.6	25.0	11.5	Fsh.	23	100	1921	Essex, Mass.	Gloucester, Mass.
208760		Ga. s.	American Beauty	8	8	46.8	8.5	3.6	Pas.	2	28	1911	Chattanooga, Tenn.	Chattanooga, Tenn.
215317		Ga. s.	American Beauty	35	27	53.3	14.7	6.6	Frt.	7	40	1917	Tacoma, Wash.	Tacoma, Wash.
217945		Ga. s.	American Beauty	31	21	55.1	14.5	6.5	Fsh.	8	40	1919	Wilmington, Calif.	Los Angeles, Calif.
202190		Ga. s.	American Eagle	10	10	44.0	11.7	4.0	Msc.	2	75	1903	Saugatuok, Mich.	Chicago, Ill.
203416		Ga. p.	American Eagle	13	6	58.7	14.1	2.6	Frt.	3	16	1906	Westwego, La.	New Orleans, La.
222221		Ga. s.	AMERICAN GIRL	41	17	50.9	14.6	6.3	Frt.	1	60	1922	Bay City, Mich.	Grand Haven, Mich.
203030		Ga. s.	Amerius	73	60	70.5	22.5	6.4	Oys.	5	85	1906	Toltonville, N. Y.	New Haven, Conn.
107068		Ga. s.	Amethyst	12	12	51.0	10.7	3.2	Frt.	2	48	1893	Biloxi, Miss.	Mobile, Ala.

† Formerly ga. s. Alice II.

‡ Formerly ga. s. Pacific Sugar Corp. No. 2.

§ Formerly ga. s. Pacific Sugar Corp. No. 1.

¶ Ga. y. Lomado.

‡ Formerly U. S. S. Lomado.

§ Formerly ga. s. Boquet.

† Unknown.

‡ Oil burner.

MERCHANT MOTOR VESSELS OF THE UNITED STATES—Continued.

Official No.	Signal letters.	Rig.	Name of vessel.	Gross tonnage.	Net tonnage.	Length.	Breadth.	Depth.	Service.	Crew.	Indicated horsepower.	When built.	Where built.	Home port (where permanent document issues).
						Feet.	Feet.	Feet.						
221671		*Ga. p.	Amharlee	17	15	42.0	11.2	3.2	Frt.	1	15	1921	St. Louis, Mo.	St. Louis, Mo.
223075		Ga. y.	Amida	15	14	44.7	12.1	5.0	Yct.	2	2	1923	Erie, Pa.	Erie, Pa.
107096		Ga. s.	Amie	10	7	35.5	14.0	5.2	Frt.	1	20	1894	Fall River, Mass.	New York, N. Y.
222117	MDFP	Ga. y.	Amitle	98	71	70.0	17.9	9.2	Yct.	4	120	1922	Camden, N. J.	Do.
211891		Ga. s.	Amoroo	13	9	42.5	12.2	5.0	Tow.	1	50	1913	Oakland, Calif.	San Francisco, Calif.
107182		Ga. s.	Amorita	10	9	32.3	10.8	5.1	Frt.	1	15	1893	Saunderstown, R. I.	Bridgeport, Conn.
201813		Ga. s.	Amorita	7	6	34.0	11.2	2.9	Fsh.	1	12	1905	Patchogue, N. Y.	New York, N. Y.
107633		Ga. s.	Amphion	20	13	48.0	14.2	4.8	Pas.	2	40	1901	Bridgeport, Conn.	Newark, N. J.
212812		Ga. s.	Amrfield	19	5	41.4	14.1	6.3	Cod.	5	24	1914	Friendship, Me.	Newport, R. I.
3077		Ga. y.	Amrita	23	20	58.4	10.5	4.5	Yct.	3	80	1895	New York, N. Y.	New York, N. Y.
223689	MFKQ	*Ga. s.	AMSTERDAM BOCONY	1,199	753	232.9	40.1	12.8	Tnk.	16	700	1924	Chester, Pa.	Do.
209029	LCMG	Ga. y.	Amuray	31	21	58.5	13.2	6.4	Yct.	1	50	1911	Port Clinton, Ohio	Do.
210969		Ga. s.	Amy	41	28	55.0	14.2	6.2	Pas.	3	75	1913	Seattle, Wash.	Juneau, Alaska.
212498		Ga. s.	Amy	11	7	38.2	13.1	3.4	Fsh.	2	18	1913	Unalakleet, Alaska	Nome, Alaska.
220408		Ga. s.	Amy	7	6	35.9	11.0	2.7	Fsh.	1	20	1900	Bayshore, N. Y.	New York, N. Y.
204418		Ga. s.	Amy B	37	33	49.8	17.0	5.8	Frt.	3	60	1907	Tottenville, N. Y.	Port Arthur, Tex.
106494		Ga. s.	Anaconda	32	30	51.3	18.0	7.3	Wld.	2	50	1887	Brooklyn, N. Y.	New York, N. Y.
220393	MBDK	Ga. y.	Anado	48	43	56.1	16.0	7.2	Yct.	4	70	1920	Camden, N. J.	Do.
206693		Ga. s.	Analbern	18	11	70.0	16.3	3.1	Fsh.	2	25	1912	Iryington, Va.	Crisfield, Md.
222344		Ga. y.	Anagra	21	14	53.3	11.0	5.1	Yct.	2	240	1922	Neponset, Mass.	New York, N. Y.
219348		Ga. s.	Anamay B.	7	5	35.0	10.3	2.1	Oys.	1	12	1919	Houma, La.	New Orleans, La.
1880		Ga. s.	Anastasia	44	23	58.5	22.2	4.3	Fsh.	2	45	1870	San Francisco, Calif.	San Francisco, Calif.
210464		Ga. s.	Anastasia E.	34	16	61.2	16.6	7.3	Fsh.	7	42	1910	Rockport, Mass.	New Bedford, Mass.
210763		Ga. s.	Ancon	11	7	38.4	11.8	4.2	Tow.	1	30	1912	Oakland, Calif.	San Francisco, Calif.
212043		Ga. y.	Andallista	14	9	51.4	8.4	4.2	Yct.	2	12	1914	Seattle, Wash.	Seattle, Wash.
214771		*Ga. p.	Anderson	13	13	52.4	14.5	2.0	Fer.	1	10	1917	Gainsboro, Tenn.	Nashville, Tenn.
223119		Ga. s.	Andrea	10	8	37.5	11.0	4.0	Fsh.	7	36	1923	Sea Isle City, N. J.	Philadelphia, Pa.
222167		Ga. s.	Andrew	30	16	55.3	13.0	5.7	Tow.	4	80	1922	Siddell, La.	New Orleans, La.
207527		Ga. s.	Andrew N.	17	11	42.4	12.0	4.0	Fsh.	6	20	1910	Seattle, Wash.	Seattle, Wash.
205925		Ga. s.	Andrew Z.	13	9	36.5	12.4	4.5	Fsh.	6	20	1908	Tacoma, Wash.	Ketchikan, Alaska.
209600		Ga. s.	Andrew Z. II.	27	18	49.0	15.0	6.1	Fsh.	8	40	1912	do.	Tacoma, Wash.
223407		*Ga. s.	Andrew E. Hathaway	51	17	68.0	18.1	8.4	Fsh.	6	60	1923	Friendship, Me.	New Bedford, Mass.
215240		Ga. y.	Anella	40	34	60.9	15.1	6.4	Yct.	2	80	1917	Seattle, Wash.	Los Angeles, Calif.
214750	LGRT	Ga. s.	Angel	346	227	111.0	26.6	16.8	Fsh.	10	200	1917	Portland, Ore.	Do.
218121		Ga. s.	Angeles	7	6	32.8	9.4	4.3	Fsh.	1	16	1919	Seattle, Wash.	San Diego, Calif.
212674		Ga. s.	Angelina O. Nunan	101	58	89.8	22.2	10.9	Fsh.	10	72	1914	Essex, Mass.	Portland, Me.
223321		Ga. s.	Angelingu	9	8	45.4	7.6	3.6	Frt.	3	30	1903	Morris Heights, N. Y.	Boston, Mass.
218902		Ga. s.	Angia	12	8	49.7	14.9	2.7	Pas.	1	22	1916	East Alburgh, Vt.	Hurlington, Vt.
107132		Ga. s.	Angie B. Watson	65	36	74.3	21.3	8.5	Fsh.	4	48	1902	East Boothbay, Me.	Boston, Mass.
215735	LJDT	Ga. s.	Angie L. Marshall	109	56	98.7	23.1	10.2	Fsh.	17	72	1917	Essex, Mass.	Gloucester, Mass.
107528		Ga. s.	Angler	14	14	41.5	15.0	4.5	Mso.	2	20	1900	Greenport, N. Y.	New York, N. Y.
212432		Ga. s.	Angler	14	10	40.0	10.5	3.8	Fsh.	3	45	1912	Eagle Harbor, Mich.	Marquette, Mich.
223392		Ga. s.	Angler	8	5	37.1	10.0	3.3	Frt.	2	32	(8)	(8)	Perth Amboy, N. J.
220429		Ga. s.	Angler	7	5	28.7	12.0	3.1	Fsh.	2	14	1909	do.	New York, N. Y.
222944		Ga. s.	Angler	13	9	49.3	13.4	4.1	Pas.	3	45	1923	Pocomoke City, Md.	Philadelphia, Pa.
223216		Ga. s.	Angler	11	8	32.9	9.5	3.8	Fsh.	2	27	1923	Naubinway, Mich.	Grand Haven, Mich.
221529		Ga. s.	Anise	14	11	38.1	9.5	4.1	Frt.	1	40	1921	Seattle, Wash.	Seattle, Wash.
107405		Ga. s.	Anita	13	11	30.6	13.2	4.9	Mso.	1	15	1896	Osterville, Mass.	New York, N. Y.
203431		Ga. s.	Anita	24	10	59.2	14.8	4.0	Mso.	2	75	1909	Galveston, Tex.	Galveston, Tex.
204813		Ga. s.	Anita	10	7	34.0	9.6	2.8	Fsh.	2	15	1907	Boulder Bay, Alaska	Cordova, Alaska.
207044		Ga. s.	Anita	7	5	30.8	9.8	4.0	Tow.	1	50	1904	San Francisco, Calif.	San Francisco, Calif.
209394		Ga. s.	Anita	10	6	31.4	13.0	3.7	Frt.	1	32	New York, N. Y.
215035		Ga. s.	Anita	15	10	49.2	15.9	2.8	Frt.	1	35	1917	Rolling Bay, Wash.	Seattle, Wash.
218147		Ga. s.	Anita II.	65	55	71.0	20.0	5.6	Frt.	4	100	1915	Pocomoke City, Md.	Jacksonville, Fla.
214842		Ga. s.	Anita and Bernice I.	31	16	58.7	16.4	7.1	Frt.	6	38	1917	Friendship, Me.	Gloucester, Mass.
212050		Ga. s.	Ann	15	10	46.3	12.2	4.6	Frt.	1	50	1914	Oakland, Calif.	San Francisco, Calif.
105065		Ga. s.	Ann G. Goodsell	11	10	39.3	15.5	3.1	Oys.	2	35	1871	Somerset Co., Md.	Wilmington, Del.
206109		Ga. s.	Anna	12	8	32.8	14.4	4.7	Frt.	3	16	1908	Hollyoak, Del.	Do.
211416		Ga. s.	Anna	15	10	52.8	14.2	3.9	Mso.	2	75	1913	Carteret, N. J.	New York, N. Y.
211747		Ga. s.	Anna	28	8	46.6	16.3	7.1	Fsh.	0	38	1913	Friendship, Me.	Newport, R. I.
214189		Ga. s.	Anna	12	8	36.2	11.3	4.7	Frt.	2	25	1915	Brooklyn, N. Y.	New York, N. Y.
220982		Ga. s.	Anna	59	40	61.1	22.5	7.3	Wat.	2	60	1921	Baltimore, Md.	Baltimore, Md.
221580		Ga. s.	Anna	9	6	32.0	9.1	3.7	Frt.	1	10	1917	Norfolk, Va.	Perth Amboy, N. J.
221834		Ga. s.	Anna	7	6	32.9	10.3	3.6	Fsh.	6	20	1919	Lavallette, N. J.	Philadelphia, Pa.
221835		Ga. s.	Anna	7	6	31.8	10.5	3.7	Fsh.	0	22	1920	do.	Do.
223182		Ga. s.	Anna	30	13	57.2	15.6	7.0	Fsh.	7	55	1923	Amesbury, Mass.	Gloucester, Mass.
223456		Ga. s.	Anna	11	9	29.5	8.8	3.2	Fsh.	3	15	1919	Pensaukeo, Wis.	Milwaukee, Wis.
223750		*Ga. p.	Anna B.	39	24	60.6	16.0	2.6	Tow.	4	40	1924	Paducah, Ky.	Paducah, Ky.
222180	MDPW	Ga. y.	Anna II.	16	11	40.0	10.0	5.4	Yct.	3	150	1922	New York, N. Y.	New York, N. Y.
106531		Ga. s.	Anna Bell	36	20	52.0	20.0	4.5	Tow.	2	40	1888	Paulsboro, N. J.	Wilmington, Del.
106624		Ga. s.	Anna Bell	7	6	30.7	13.7	3.3	Mso.	1	24	1888	Oyster Bay, N. Y.	New York, N. Y.
107457		Ga. s.	Anna Bell	8	6	37.9	12.5	3.1	Oys.	3	24	1892	Green Rud, Md.	Cape Charles, Va.
217825		Ga. s.	Annabelle	7	6	28.0	8.5	3.3	Fsh.	1	15	1917	Green Bay, Wis.	Milwaukee, Wis.

1 Formerly st. y. ^a Blitz.
 2 Formerly ga. y. ^b Naphwin.
 3 Formerly ga. y. ^c Jamaha.

4 Formerly ga. y. ^a Nahmeoka.
 5 Formerly ga. y. ^b Arline.
 6 Formerly ga. y. ^c On Timo Agalu.

7 Unknown.
 8 Heavy oil.
 9 Semi-Diesel engine.
 0 Oil engine.

MERCHANT MOTOR VESSELS OF THE UNITED STATES—Continued.

Official No.	Signal letters.	Rig.	Name of vessel.	Gross tonnage.	Net tonnage.	Length.	Breadth.	Depth.	Service.	Crew.	Indicated horsepower.	When built.	Where built.	Home port (where permanent document issues).
						Feet.	Feet.	Feet.						
221840		Ga. s.	Anna O.	14	9	37.0	12.4	5.5	Fsh.	2	25	1921	Amesbury, Mass.	New Haven, Conn.
739		Ga. s.	Anna Brown	48	45	63.6	21.7	5.0	Ovs.	2	35	1865	Westfield, N. Y.	New London, Conn.
212192		Ga. s.	Anna D.	10	10	33.7	10.6	4.3	Frt.	1	16	1914	Westerly, N. Y.	Do.
141712		Ga. s.	Anna Doris	9	9	39.0	12.0	3.0	Ovs.	1	28	1901	Wheaton, Va.	Reedville, Va.
107603		Ga. s.	Anna E.	17	17	65.0	17.5	3.3	Frt.	2	5	1900	St. Michaels, Md.	Crisfield, Md.
223614		Ga. s.	Anna E.	60	49	60.7	21.0	6.1	Frt.	3	60	1924	Paulsboro, N. J.	Philadelphia, Pa.
210269		Ga. s.	Anna Elizabeth	38	26	60.1	18.2	5.4	Frt.	3	50	1912	do.	Do.
222177		Ga. y.	Anna F.	31	28	41.1	14.0	4.0	Yot.	3	73	1923	Salisbury, Md.	Baltimore, Md.
216764		Ga. s.	Anna Florence	20	16	57.6	15.8	4.0	Frt.	2	25	1918	Chester, Md.	Annapolis, Md.
208775		Ga. s.	Anna H.	29	24	56.0	17.0	4.5	Frt.	3	30	1911	Greenwich Pier, N. J.	Philadelphia, Pa.
211092		Ga. s.	Anna I.	11	9	34.8	10.8	3.9	Tow.	1	30	1913	Dames Point, Fla.	Jacksonville, Fla.
209581		Ga. s.	Anna J.	10	8	38.2	10.5	3.2	Tow.	2	24	1912	Fulalia, Fla.	Do.
215226		Ga. s.	Anna J.	28	22	46.0	13.3	6.7	Fsh.	5	45	1917	Tacoma, Wash.	Ketchikan, Alaska.
211111		Ga. s.	Anna L.	10	7	32.0	10.7	3.6	Fsh.	5	12	1913	Seattle, Wash.	Juneau, Alaska.
215810		Ga. s.	Anna L.	6	5	28.6	10.5	3.4	Fsh.	1	30	1895	Brooklyn, N. Y.	New York, N. Y.
221588		Ga. s.	Anna L.	7	6	29.7	8.3	3.9	Fsh.	2	10	1921	Port Orchard, Wash.	Seattle, Wash.
201547		Ga. s.	Anna Long	25	0	54.6	19.8	3.3	Ovs.	4	30	1904	Biloxi, Miss.	New Orleans, La.
107745		Ga. s.	Anna Louise	9	8	39.0	12.6	2.9	Frt.	2	24	1902	Bon Secour, Ala.	Mobile, Ala.
1481		Ga. s.	Anna M.	15	10	39.2	13.7	4.3	Pas.	2	60	1867	Brooklyn, N. Y.	Providence, R. I.
107700		Ga. s.	Anna M.	13	13	38.5	10.3	4.1	Pas.	2	24	1901	Quincy, Mass.	Boston, Mass.
214041		Ga. s.	Anna May	67	56	78.5	18.8	0.6	Fsh.	2	60	1916	Pocomoke City, Md.	Philadelphia, Pa.
216548		Ga. s.	Anna May	18	12	49.4	12.4	4.3	Pas.	1	65	1915	Galveston, Tex.	Galveston, Tex.
218008		Ga. s.	Anna May	9	8	32.6	9.1	4.9	Fsh.	1	14	1919	Winslow, Wash.	Seattle, Wash.
209970		Ga. s.	Anna Olga	25	17	49.4	14.3	4.6	Fsh.	3	20	1912	Poulsbo, Wash.	Do.
223018		Ga. s.	Anna S.	9	7	36.4	11.0	3.0	Pas.	1	20	1923	Warroad, Minn.	Duluth, Minn.
223818		Ga. s.	Anna S.	15	12	45.7	10.6	5.4	Frt.	1	300	1919	Norfolk, Va.	Providence, R. I.
106291		Ga. s.	Anna Sherman	38	32	60.9	21.5	5.6	Frt.	4	10	1884	Cambridge, Md.	Crisfield, Md.
136387		Ga. s.	Anna T.	12	8	51.0	13.5	3.3	Msc.	1	25	1398	Fairmount, Md.	Elizabeth City, N. C.
210604		Ga. s.	Anna T.	18	13	44.4	11.5	5.4	Fsh.	5	36	1912	Essex	Gloucester, Mass.
220383		Ga. s.	Anna V.	5	5	27.9	12.2	3.6	Fsh.	2	12	1915	Belford, N. J.	Perth Amboy, N. J.
223011		Ga. s.	Anna W.	8	6	34.4	10.3	4.3	Msc.	2	10	1922	Bayonne, N. J.	New York, N. Y.
221057		Ga. s.	ANNA MARIE II.	0	6	38.7	10.4	3.8	Tow.	1	100	1921	Baltimore, Md.	Baltimore, Md.
216428		Ga. s.	Anna B. Porter	8	5	31.5	9.5	3.7	Frt.	2	16	1918	Bay Center, Wash.	Astoria, Oreg.
203465		Ga. s.	Anna O. Terry	22	13	51.0	18.4	4.9	Ovs.	5	18	1906	Dividing Creek, N. J.	Philadelphia, Pa.
223640		Ga. s.	Anna L. Brown	10	7	37.8	10.4	4.0	Frt.	1	40	1924	Groton, Conn.	New London, Conn.
106878		Ga. s.	Anna M. Dawson	0	0	31.5	11.8	3.3	Frt.	2	8	1891	Rhode River, Md.	Annapolis, Md.
200838		Ga. s.	Anna M. Frome	40	19	69.5	20.8	5.7	Ovs.	12	65	1904	Greenwich, N. J.	Philadelphia, Pa.
106994		Ga. s.	Anna M. Nowcomb	24	13	51.6	16.7	4.9	Ovs.	4	25	1893	Leesburg, N. J.	Do.
106992		Ga. s.	Anna W. Neal	10	0	44.6	15.9	4.3	Ovs.	4	25	1895	Dorchester, N. J.	Do.
207259		Ga. s.	Anna and Ella	23	17	57.0	18.0	5.0	Fsh.	8	36	1910	Greenwich, N. J.	New York, N. Y.
209254		Ga. s.	Anna and Helen	32	19	57.0	19.3	5.5	Ovs.	6	36	1911	Dorchester, N. J.	Philadelphia, Pa.
205961		Ga. s.	Anna and Marie	14	8	48.0	17.0	4.5	Ovs.	5	30	1909	Leesburg, N. J.	Do.
205326		Ga. s.	Annawela	27	27	51.0	12.5	6.0	Pas.	3	75	1908	East Greenwich, R. I.	Perth Amboy, N. J.
104284		Ga. s.	Anno	13	0	34.2	14.8	3.7	Ovs.	1	16	1884	Smithtown, N. Y.	New York, N. Y.
218129		Ga. s.	Anno	8	0	33.8	9.8	4.0	Fsh.	3	12	1919	Bremerton, Wash.	Seattle, Wash.
207350		Ga. s.	Anno B.	25	17	64.0	14.0	6.7	Msc.	1	100	1918	Brooklyn, N. Y.	New York, N. Y.
107825		Ga. s.	Anno J. Larsen	37	25	54.2	15.4	6.6	Fsh.	10	50	1910	Dookton, Wash.	Seattle, Wash.
204057		Ga. s.	Annetta	12	7	32.4	11.2	6.6	Frt.	1	8	1903	Bristol, Me.	Gloucester, Mass.
106552		Ga. s.	Annetta V.	9	0	50.0	11.0	4.0	Frt.	2	30	1907	Cambridge, Md.	Baltimore, Md.
103201		Ga. s.	Aunghen	17	11	39.0	14.3	4.0	Frt.	2	6	1888	Kinnebeck, N. C.	Elizabeth City, N. C.
109875		Ga. s.	Annie	11	11	63.9	10.4	4.8	Frt.	2	20	1883	Pocomoke City, Md.	Crisfield, Md.
107560		Ga. s.	Annie	5	5	26.3	12.2	3.8	Ovs.	1	9	1883	Sandestown, R. I.	Bridgeport, Conn.
206570		Ga. s.	Annie	13	0	43.3	10.5	4.1	Frt.	1	24	1896	Portland, Oreg.	Portland, Oreg.
203945		Ga. s.	Annie	12	8	50.0	13.0	3.7	Frt.	2	25	1907	Frederica, Ga.	Beaufort, S. C.
209420		Ga. s.	Annie	10	11	39.3	12.4	5.2	Fsh.	4	25	1909	Seattle, Wash.	Ketchikan, Alaska.
211328		Ga. s.	Annie	10	7	31.2	13.1	4.1	Pas.	2	6	1914	Jersey City, N. J.	New York, N. Y.
209420		Ga. s.	Annie	11	6	45.6	14.4	3.3	Ovs.	2	30	1911	Chuckatuck, Va.	Newport News, Va.
220302		Ga. s.	Annie	12	0	40.0	13.6	3.7	Fsh.	3	20	1920	Hoonah, Alaska.	Juneau, Alaska.
221770		Ga. s.	Annie	6	5	31.9	10.2	3.5	Fsh.	6	16	1921	Beach Haven, N. J.	Philadelphia, Pa.
221425		Ga. s.	Annie III.	15	12	36.8	14.0	4.7	Pas.	2	21	1914	Perth Amboy, N. J.	Perth Amboy, N. J.
202177		Ga. s.	Annie II.	9	6	37.5	11.2	3.7	Fsh.	1	20	1905	Decatur, Wash.	Juneau, Alaska.
107604		Ga. s.	Annie Belle	9	9	50.0	9.4	4.0	Pas.	1	50	1900	St. Joseph, Mich.	Cincinnati, Ohio.
216392		Ga. p.	Annie Brown	8	6	50.0	12.5	2.2	Tow.	1	30	1918	Rochester, Pa.	Pittsburgh, Pa.
106375		Ga. s.	Annie Cleveland	7	7	47.5	10.1	3.2	Frt.	3	10	1885	Somerset County, Md.	Baltimore, Md.
223556	MFJR	Ga. p.	Annie Dow	217	65	134.3	24.7	10.9	Fsh.	30	300	1924	Wooms, Va.	Reedville, Va.
107098		Ga. s.	Annie E.	6	6	31.0	13.5	3.2	Ovs.	1	14	1894	Patchogue, N. Y.	Newark, N. J.
218918		Ga. s.	Annie E.	12	10	37.1	10.0	3.6	Msc.	1	18	1913	New York, N. Y.	New York, N. Y.
107315		Ga. s.	Annie E. Todd	0	0	40.7	13.9	2.9	Frt.	4	4	1897	Bishops Head, Md.	Crisfield, Md.
107621		Ga. s.	Annie Fair	8	0	41.4	11.9	3.0	Pas.	1	8	1901	Beaufort, N. C.	Beaufort, N. C.
106485		Ga. s.	Annie Florence	8	7	33.7	13.6	3.4	Frt.	2	16	1886	Speonk, N. Y.	New York, N. Y.
106776		Ga. s.	Annie G.	31	28	61.0	17.7	4.9	Ovs.	1	24	1890	Nyaok, N. Y.	Do.
105975		Ga. s.	Annie Godfrey	21	12	50.6	15.5	6.0	Fsh.	3	24	1877	Noank, Conn.	Do.
210199		Ga. p.	Annie H.	14	8	51.6	7.0	2.2	Frt.	3	50	1919	Romo, Ga.	Mobile, Ala.

† Formerly ga. s. Lorna Doone.
‡ Formerly U. S. N. No. 5111.

† Formerly sch. Eva E. Evans.
‡ Formerly barge Annie Russell.

† Oil engine.
‡ Semi-Diesel type engine.
§ Heavy oil.

MERCHANT MOTOR VESSELS OF THE UNITED STATES—Continued.

Official No.	Signal letters.	Reg.	Name of vessel	Gross tonnage.	Net tonnage.	Length.	Breadth.	Depth.	Service.	Crew.	Indicated horsepower.	When built.	Where built.	Home port (where permanent document issues).
8862		Ga. s.	Annie Holmes	18	9	Feet. 45.2	Feet. 17.0	Feet. 4.4	Oys.	5	18	1871	Riverhead, N. Y.	Philadelphia, Pa.
105916	JTBM	Ga. s.	Annie Johnson	1,028	825	212.1	34.1	21.6	Frt.	14	320	1872	Harrington, England	San Francisco, Calif.
213105		Ga. s.	Annie K.	9	8	27.8	9.1	4.9	Frt.	1	16	1908	Marmette, Wis.	Milwaukee, Wis.
107584		Ga. s.	Annie L.	61	47	62.7	25.0	5.0	Frt.	1	65	1900	San Francisco, Calif.	San Francisco, Calif.
204008		Ga. s.	Annie L.	20	10	50.5	15.5	4.5	Fsh.	5	25	1908	Bath, Me.	Newport, R. I.
216306		Ga. s.	Annie L.	6	6	32.0	9.4	3.2	Msc.	0	16			New York, N. Y.
214468		Ga. s.	Annie Laura	9	8	36.6	10.0	2.6	Frt.	1	30	1916	Hackberry, La.	Galveston, Tex.
203665		Ga. s.	Annie Laurie	6	6	48.0	14.0	3.0	Oys.	1	24	1906	Wachapreague, Va.	Crisfield, Md.
205314		Ga. s.	Annie Lols	9	9	31.0	7.8	7.0	Pass.	1	12	1908	Columbia, N. C.	Elizabeth City, N. C.
210611		Ga. s.	Annie Louise	22	7	46.5	14.0	7.0	Frt.	2	28	1912	East Boothbay, Me.	Portland, Me.
200080		Ga. s.	Annie M.	10	7	46.0	15.0	3.7	Frt.	2	20	1903	Messango, Va.	Norfolk, Va.
211048		Ga. s.	Annie Mae	16	11	49.7	12.4	5.2	Tow.	2	80	1913	Morgan City, La.	Galveston, Tex.
212087		Ga. s.	Annie Marie	18	8	51.2	14.1	4.5	Frt.	2	25	1914	Grimstead, Va.	Newport News, Va.
1943		Ga. s.	Annie Mry.	29	14	63.2	22.3	4.7	Oys.	0	36	1870	Accomac County, Va.	Philadelphia, Pa.
107007		Ga. s.	Annie May	8	8	30.0	11.4	5.1	Fsh.	2	18	1893	Bremen, Me.	New Haven, Conn.
200297		Ga. s.	Annie May	10	8	44.0	12.3	2.5	Frt.	1	16	1903	Poquoson, Va.	Norfolk, Va.
107444		Ga. s.	Annie May	9	8	33.0	13.7	3.8	Pass.	1	10	1899	Baldwin, N. Y.	Newport News, Va.
106615		Ga. s.	Annie Moore	11	7	41.2	14.1	3.4	Frt.	2	45	1889	Smyrna, N. C.	Charleston, S. C.
220742		Ga. s.	Annie Otto	11	8	40.0	14.5	2.8	Fsh.	2	12	1920	Miami, Fla.	Miami, Fla.
107711		Ga. s.	Annie Strong	22	18	51.2	17.5	3.2	Fsh.	7	25	1901	Shellbanks, Ala.	Guilford, Miss.
77351		Ga. s.	Annie S.	17	14	39.5	13.4	4.4	Msc.	4	30	1899	Port Townsend, Wash.	Ketchikan, Alaska.
211842		Ga. s.	Annie V.	7	6	30.2	9.2	2.9	Fsh.	2	12	1904	Baldwin, N. Y.	New York, N. Y.
106074		Ga. s.	Annie A. Smith	10	8	36.0	14.0	3.8	Fsh.	1	31	1882	Freeport, N. Y.	Do.
106444		Ga. s.	Annie F. Kimball	41	38	59.3	19.5	5.7	Frt.	1	24	1896	Boothbay, Me.	Ellsworth, Me.
219612		Ga. s.	Annie H. Helen	17	9	47.0	10.8	4.1	Fsh.	1	35	1920	Norfolk, Va.	Newport News, Va.
211801		Ga. s.	Annie K. Koeln	12	8	42.0	9.0	4.0	Pass.	1	75	1913	St. Louis, Mo.	Memphis, Tenn.
107080		Ga. s.	Annie M. Nixon	40	27	59.6	17.0	6.3	Fsh.	5	65	1894	Tacoma, Wash.	Port Townsend, Wash.
106583		Ga. s.	Annie P. Parks	11	8	57.5	15.2	3.4	Frt.	1	30	1888	St. Peter, Md.	Norfolk, Va.
107797		Ga. s.	Annie T. Halsey	8	6	45.3	14.0	3.0	Oys.	3	18	1898	Wachapreague, Va.	Cape Charles, Va.
220144		Ga. s.	Annie T. Halsey	9	6	33.3	10.5	4.4	Fsh.	5	32	1911	Friendship, Me.	Gloucester, Mass.
211155		Ga. s.	Annie & Elsie	9	6	45.2	12.5	3.3	Frt.	1	15	1913	Gwynn, Va.	Norfolk, Va.
157308		Ga. s.	Annie & Nora	14	13	36.6	15.1	4.2	Frt.	1	18	1890	Patchogue, N. Y.	Washington, N. C.
211894		Ga. s.	Annie	15	10	42.3	10.7	3.6	Frt.	3	21	1913	Beaufort, N. C.	Beaufort, N. C.
222171		Ga. s.	Anny	10	8	33.0	11.1	4.0	Fsh.	1	12	1922	Junou, Alaska	Juneau, Alaska
200990		Ga. s.	Anona	10	10	37.0	12.8	6.0	Msc.	3	12	1904	Cushing, Me.	Newport, R. I.
221714		Ga. s.	Anona	13	11	35.4	10.2	4.8	Mso.	1	15	1921	Manette, Wash.	Seattle, Wash.
210474		Ga. y.	Antares	24	19	50.8	11.1	4.2	Yct.	1	80	1910	West Portchester, Conn.	Philadelphia, Pa.
203314		Ga. s.	Antelope	18	9	43.6	9.0	4.0	For.	2	50	1902	Detroit, Mich.	Port Huron, Mich.
210375		Ga. s.	Anteros	14	9	59.2	10.7	4.0	Pass.	1	60	1912	Stockton, Calif.	San Francisco, Calif.
207588		Ga. s.	Anthony R.	24	16	40.8	14.9	5.3	Mso.	3	48	1910	Newark, N. J.	New York, N. Y.
214890		Ga. s.	Antioch	8	6	41.2	9.0	3.6	Fsh.	1	35	1917	Richmond, Calif.	San Francisco, Calif.
213155		Ga. s.	Antler	33	22	62.1	14.3	6.7	Fsh.	5	40	1915	Olg Harbor, Wash.	Seattle, Wash.
205202		Ga. s.	Antonette	9	6	38.0	10.0	3.2	Tow.	1	35	1908	Seattle, Wash.	Tacoma, Wash.
209685	LBVW	Ga. y.	Anton Dohrn	45	30	66.3	16.7	7.0	Yct.	5	50	1911	Miami, Fla.	Washington, D. C.
217360		Ga. s.	Antonina	29	15	55.2	14.2	6.6	Fsh.	8	50	1918	Rockport, Mass.	New York, N. Y.
202077	KTVP	Ga. s.	Anvyl	363	276	116.0	24.5	16.5	Pass.	14	250	1905	San Francisco, Calif.	Seattle, Wash.
223787		Ga. s.	Any Where	11	7	50.0	10.0	4.0	Pass.	1	54	1924	Clayton, N. Y.	Cape Vincent, N. Y.
210294		Ga. y.	Apache	73	63	90.0	16.2	7.3	Yct.	6	120	1912	Nyack, N. Y.	Chicago, Ill.
216085		Ga. s.	Apache	90	77	74.7	19.0	8.6	Fsh.	7	75	1918	Port Blakely, Wash.	Seattle, Wash.
216146	LKMO	Ga. L.	Apex	785	635	146.9	36.8	21.2	Frt.	19	350	1918	Seattle, Wash.	Do.
214144		Ga. L.	Apex No. 1	19	15	42.4	12.4	5.6	Fsh.	3	20	1910do	Do.
216041		Ga. s.	Apex No. 2	22	18	38.0	12.3	5.1	Tow.	1	35	1918	Anacortes, Wash.	Seward, Alaska.
219695		Ga. s.	Aphrodite	20	12	58.2	12.3	4.9	Yct.	2	165	1920	West Norfolk, Va.	New York, N. Y.
210183		Ga. s.	Apokak	28	17	52.4	14.0	6.0	Msc.	2	40	1918	Tacoma, Wash.	Seattle, Wash.
202622	KVCW	Ga. s.	Apollo	362	269	136.1	35.2	9.9	Fsh.	0	150	1905	Prosper, Oreg.	Seattle, Wash.
213711		Ga. s.	Apukawa	5	5	35.4	8.3	3.0	Pass.	1	12	1909	Marquette, Mich.	Milwaukee, Wis.
105711		Ga. s.	Aqua Pura	11	10	36.0	11.4	4.2	Frt.	2	10	1870	Gloucester, Mass.	Southwest Harbor, Me.
106689		Ga. s.	Aquidneck	58	29	67.3	17.9	7.4	Tow.	3	200	1859	Boston, Mass.	New London, Conn.
212452		Ga. s.	Aquidneck	18	5	42.7	14.5	4.9	Fsh.	4	24	1914	Friendship, Me.	Newport, R. I.
216443		Ga. s.	Aquila	29	19	61.4	15.7	5.6	Fsh.	1	55	1918	Los Angeles, Calif.	Los Angeles, Calif.
223929		Ga. y.	Aquila	18	12	43.5	11.9	6.1	Yct.	1	40	1920	New York, N. Y.	New York, N. Y.
221982	MDLH	Ga. y.	ARA	314	213	145.0	24.0	13.8	Yct.	18	700	1922	Bristol, R. I.	Boston, Mass.
222699	MDPT	Ga. y.	ARA	869	406	195.4	31.1	13.7	Yct.	34	2,400	1922	Southampton, England	New York, N. Y.
127272		Ga. s.	Arab	49	26	56.4	16.9	7.0	Tow.	2	110	1898	Olympia, Wash.	Seattle, Wash.
106328		Ga. s.	Araboll	18	17	38.4	16.3	6.6	Msc.	2	24	1884	Bath, Me.	Newport, R. I.
206452		Ga. s.	Arabella	18	12	42.4	13.0	6.7	Tow.	2	47	1909	Port Clinton, Ohio	Toledo, Ohio
222775		Ga. s.	Arago	109	92	84.0	18.7	8.8	Tow.	10	125	1905	Portland, Oreg.	Seattle, Wash.
210343		Ga. s.	Araminta	14	10	53.0	12.0	3.6	Ten.	3	60	1913	Lockmoor, La.	New York, N. Y.
107625		Ga. s.	Araminta	27	13	50.5	15.0	5.1	Oys.	6	18	1901	Mauricetown, N. J.	Philadelphia, Pa.
205345		Ga. y.	Arasphoe	19	17	46.6	11.7	6.0	Yct.	2	27	1908	Chicago, Ill.	Chicago, Ill.
223799	MFLT	Ga. y.	ARAS	184	92	113.7	18.7	10.1	Yct.	10	400	1924	Bath, Me.	Portland, Me.

1 Formerly slip. Friendly.
 2 Formerly British ship Ada Iredak.
 3 Formerly ga. s. John L.

4 Formerly ga. s. John L.
 5 Formerly ga. s. Amee.

6 Formerly ga. y. Antares.
 7 Formerly ga. y. Amrl.
 8 Formerly ga. s. John R.
 9 Formerly ga. s. Tzaratos.
 10 Formerly ga. s. Oregon.

11 Formerly ga. s. City of Olympia.
 12 Formerly ga. s. E. H. Fall.
 13 Formerly U. S. Eng. Corp. Arago.
 14 Oil engine.
 15 Semi-Diesel type engine.

MERCHANT MOTOR VESSELS OF THE UNITED STATES—Continued.

Official No.	Signal letters.	Rig.	Name of vessel.	Gross tonnage.	Net tonnage.	Length.	Breadth.	Depth.	Service.	Crew.	Indicated horsepower.	When built.	Where built.	Home port (where permanent document issues).
209889	LCJV	Ga. y.	Arawana II	61	41	64.5	16.6	8.5	Yct.	3	74	1912	Essington, Pa.	San Diego, Calif.
205633		Ga. s.	Arawanna	8	7	42.7	11.5	3.1	Pas.	1	12	1908	Toledo, Ohio.	Toledo, Ohio.
219214		Ga. s.	Arbell B.	7	6	28.0	9.8	3.0	Fsh.	3	15	1917	Green Bay, Wis.	Milwaukee, Wis.
203005		Ga. s.	Arbus	12	11	34.0	12.7	4.8	Wat.	2	15	1906	Port Jefferson, N. Y.	New York, N. Y.
107312		Ga. s.	Arbutus	7	6	34.7	11.7	2.9	Pas.	1	30	1897	Morgan City, La.	Port Lavaca, Tex.
107842		Ga. s.	Arbutus	7	6	40.0	9.1	4.6	Tow.	1	30	1903	Penns Grove, N. J.	Philadelphia, Pa.
201140		Ga. y.	Arbutus	20	18	45.0	11.0	3.6	Yct.	1	25	1904	Bay City, Mich.	Des Moines, Iowa.
206715		Ga. s.	Arbutus	12	11	43.1	11.8	4.1	Fsh.	2	25	1907	Manitowoc, Wis.	Boston, Mass.
208548		Ga. s.	Arbutus	9	8	30.4	9.4	4.0	Mao.	2	15	1910	Sturgeon Bay, Wis.	Milwaukee, Wis.
107781		Ga. s.	Arcade	11	7	27.2	14.0	5.0	Pas.	2	40	1902	Roslyn, N. Y.	New York, N. Y.
219605		Ga. s.	Arcade	17	14	40.6	11.3	5.5	Fsh.	5	24	1920	Seattle, Wash.	Seattle, Wash.
201285		Ga. y.	ARCADIA	17	14	43.0	14.5	4.1	Yct.	1	10	1904	Toledo, Ohio.	Chicago, Ill.
215636		Ga. s.	Arcadia	35	29	58.8	19.3	4.2	Fsh.	6	25	1918	Orange, Tex.	Gulport, Miss.
86393	KNHJ	Ga. s.	Arctic	669	418	173.5	37.4	13.5	Whl.	20	350	1898	Fairhaven, Calif.	San Francisco, Calif.
209885		Ga. s.	Arctic	5	5	28.5	8.2	4.2	Fsh.	1	16	1912	Houghton, Mich.	Marquette, Mich.
211429		Ga. s.	Arctic	43	29	52.4	14.5	7.4	Pas.	4	80	1913	Seattle, Wash.	Nome, Alaska.
213892		Ga. s.	Arctic	37	29	55.2	15.0	6.5	Fsh.	3	70	1916	Tacoma, Wash.	Ketchikan, Alaska.
215029		Ga. s.	Arctic	32	25	53.2	14.7	6.3	Frt.	1	50	1917	do.	Seattle, Wash.
218028		Ga. s.	Arctic	11	9	36.7	10.1	4.6	Fsh.	4	20	1919	do.	Do.
210602		Ga. s.	Arctic Chief	20	14	45.0	10.0	4.2	Pas.	2	30	1912	Seattle, Wash.	Nome, Alaska.
208446		Ga. y.	Arcturus	78	53	89.5	10.8	7.2	Yct.	2	300	1911	Seattle, Wash.	New York, N. Y.
210843		Ga. s.	Argo	46	32	57.0	15.8	5.6	Pas.	3	80	1912	New York, N. Y.	Tacoma, Wash.
221510		Ga. s.	Argo	21	14	49.2	14.0	4.3	Tow.	3	100	1921	Adelaide, Wash.	Tacoma, Wash.
223168		Ga. y.	Argo	83	56	105.0	14.5	8.3	Yct.	3	100	1921	Galveston, Tex.	Galveston, Tex.
223303	MFHD	Ga. y.	Argonaut	35	24	66.0	12.4	6.8	Yct.	3	660	1917	Boston, Mass.	Gulport, Miss.
221424		Ga. s.	Argonne	7	5	37.3	9.3	4.0	Mao.	2	40	1912	do.	Washington, D. C.
212779		Ga. s.	Argos	36	21	56.6	15.6	4.5	Tow.	2	100	1914	Mare Island, Calif.	New York, N. Y.
222444		Ga. s.	Argos	14	11	43.9	9.7	3.0	Pas.	1	40	(f)	Birmingham, Wash.	Seattle, Wash.
211185		Ga. s.	Argosy	8	7	28.1	9.3	4.4	Fsh.	1	10	1913	Ketchikan, Alaska.	Burlington, Vt.
211413		Ga. s.	Argus	22	15	44.0	13.3	5.2	Fsh.	6	27	1913	Seattle, Wash.	Ketchikan, Alaska.
211954		Ga. s.	Argus	15	10	58.4	17.3	2.7	Pas.	2	45	1914	Caledonia, Wash.	Do.
223821	MFLV	Ga. y.	Argyll	65	50	81.5	19.5	12.0	Yct.	5	35	1924	Essex, Mass.	New York, N. Y.
106433		Ga. s.	Ariadne	18	16	41.2	15.4	5.8	Frt.	2	60	1836	Brooklyn, N. Y.	Do.
106879		Ga. s.	Ariel	6	6	32.0	13.4	5.0	Oys.	1	10	1882	South Norwalk, Conn.	Bridgeport, Conn.
107688		Ga. s.	Ariel	17	16	60.7	17.4	4.7	Frt.	2	16	1901	Orlando, Md.	Norfolk, Va.
206207	LBOH	Ga. y.	Ariel	26	22	53.3	11.5	6.2	Yct.	1	40	1909	East Greenwich, R. I.	Washington, D. C.
220455		Ga. s.	Ariel	9	7	33.4	9.5	4.4	Fsh.	2	12	1920	Poulsbo, Wash.	Seattle, Wash.
221329		Ga. y.	Ariel	21	0	47.1	14.0	5.9	Yct.	1	25	1921	East Boothbay, Me.	New York, N. Y.
208559		Ga. s.	Ariella	14	10	37.4	12.3	4.3	Pas.	1	34	1911	Toms River, N. J.	Philadelphia, Pa.
210061		Ga. s.	Ariola	17	9	35.7	10.3	4.6	Frt.	1	28	1912	Pensacola, Fla.	Mobile, Ala.
214352		Ga. s.	Aristo	20	18	55.0	14.4	5.7	Frt.	2	80	1916	Los Angeles, Calif.	San Diego, Calif.
212882		Ga. s.	Arizona	32	22	51.5	14.1	6.3	Fsh.	8	40	1914	Tacoma, Wash.	Seattle, Wash.
182769		Ga. s.	Ark.	17	17	40.0	13.5	3.1	Mao.	1	6	1906	Seattle, Wash.	Ketchikan, Alaska.
223262		Ga. p.	Ark.	26	26	64.6	18.0	2.7	Frt.	1	25	1923	Clarksville, Mo.	St. Louis, Mo.
220221		Ga. s.	Arkansas	41	26	56.4	15.0	6.7	Fsh.	8	50	1920	Tacoma, Wash.	Seattle, Wash.
223508		Ga. s.	Arkansas	8	6	34.6	7.8	3.6	Pas.	1	32	1923	Memphis, Tenn.	Memphis, Tenn.
204068		Ga. s.	Arlee	14	10	54.8	11.4	3.8	Pas.	1	24	1907	Ballard, Wash.	Port Townsend, Wash.
216555		Ga. p.	Arleigh S. II	35	13	56.0	14.5	3.0	Tow.	1	25	1918	Kampsville, Ill.	Peoria, Ill.
208691		Ga. s.	Arlene	10	5	39.3	11.7	4.5	Fsh.	1	15	1911	Lubec, Me.	Machias, Me.
202749		Ga. s.	Arline	8	6	31.7	8.0	2.6	Pas.	1	12	1905	Seattle, Wash.	Seattle, Wash.
107674		Ga. s.	Arlington	9	6	45.6	14.7	2.8	Oys.	1	20	1901	Hopkins, Va.	Cape Charles, Va.
211307		Ga. s.	Arlington	54	36	55.0	26.0	7.5	Fer.	4	100	1913	Jacksonville, Fla.	Jacksonville, Fla.
223391		Ga. s.	Arlington	27	18	52.2	14.4	5.7	Tow.	5	100	1923	Arlington, N. Y.	New York, N. Y.
212556		Ga. s.	Arlyn Nelson	24	16	67.0	14.8	5.0	Fsh.	2	80	1914	Sunrise Beach, Wash.	Port Townsend, Wash.
203298		Ga. y.	Armorita	34	23	69.0	14.2	4.4	Yct.	3	54	1906	Baltimore, Md.	Washington, D. C.
212661		Ga. s.	Arnim	17	15	43.4	10.2	4.7	Pas.	2	30	1914	Oshkosh, Wis.	Milwaukee, Wis.
218314		Ga. s.	Arnold G.	16	11	34.2	12.9	5.1	Fsh.	33	32	1919	Port Blakely, Wash.	Seattle, Wash.
209063		Ga. p.	Arno M.	10	10	45.0	9.6	2.6	Tow.	2	25	1911	Keokuk, Iowa.	Des Moines, Ia.
206709		Ga. s.	Arrah Wanna	8	7	33.5	11.2	6.4	Fsh.	1	7	1909	Vinal Haven, Me.	Rockland, Me.
208576		Ga. s.	Arrah Wanna	10	7	35.5	10.6	3.4	Fsh.	1	16	1911	Metlakantla, Alaska.	Ketchikan, Alaska.
206481		Ga. s.	Arrawanna	15	14	36.5	10.3	4.0	Fsh.	6	12	1907	Green Bay, Wis.	Milwaukee, Wis.
222264		Ga. y.	Atro	23	15	42.8	12.5	5.5	Yct.	1	30	1923	Tacoma, Wash.	Tacoma, Wash.
204782		Ga. s.	Arrow	13	9	45.7	8.5	3.3	Pas.	1	32	1907	Seattle, Wash.	Seattle, Wash.
205181		Ga. s.	Arrow	15	13	44.8	12.2	4.5	Pas.	1	16	1908	New Haven, Conn.	New London, Conn.
208374		Ga. s.	Arrow	10	9	34.5	9.1	3.4	Frt.	2	10	1911	James Island, S. C.	Charleston, S. C.
210950		Ga. y.	Arrow	20	14	40.1	12.5	4.8	Fsh.	1	25	1913	Seattle, Wash.	Seattle, Wash.
222318		Ga. y.	Arrow	22	17	52.0	11.0	4.9	Yct.	5	450	1923	San Diego, Calif.	Milwaukee, Wis.
223821	MFDR	Ga. s.	Arrow II	49	40	62.4	10.4	7.0	Fsh.	5	110	1924	Seattle, Wash.	Seward, Alaska.
211203		Ga. s.	Arrow No. 1	14	10	46.5	11.2	2.6	Frt.	1	36	1913	Everett, Wash.	Tacoma, Wash.
223570		Ga. s.	Arrow No. 1	14	8	50.4	12.8	4.6	Pas.	1	65	1924	Astoria, Oreg.	Astoria, Oreg.
106477		Ga. s.	Artemisla	10	9	37.2	13.6	3.0	Oys.	2	14	1859	New Haven, Conn.	Bridgeport, Conn.
208520		Ga. s.	Arthur	11	7	42.4	9.7	3.0	Pas.	1	20	1898	South Bend, Wash.	Seattle, Wash.

¹ Formerly sch. II, D. Bendixsen.

^a Ga. y. Rover.

^b Formerly Ga. y. Arcturus.

^c U. S. S. P. 182.

^d Formerly U. S. N. S. C. 253.

¹ Formerly U. S. N. st. launch 1157.

² Formerly Ga. y. Artmar.

³ Formerly Ga. s. K. II, Y.

¹ Formerly Ga. y. Susquehanna.

² Soml-Diescl.

³ Unknown.

⁴ Oil engine.

⁵ Diescl.

MERCHANT MOTOR VESSELS OF THE UNITED STATES—Continued.

Official No.	Signal letters.	Rig.	Name of vessel.	Gross tonnage.	Net tonnage.	Length.	Breadth.	Depth.	Service.	Crew.	Indicated horsepower.	When built.	Where built.	Home port (where permanent document issues).
203041		Ga. s.	Arthur.....	11	9	40.0	10.0	3.2	Msc.	2	35	1906	Chicago, Ill.	Chicago, Ill.
212907		Ga. s.	Arthur.....	40	28	64.0	16.0	6.0	Fsh.	7	37	1914	Pascagoula, Miss.	Mobile, Ala.
106971		Ga. s.	Arthur B.....	10	8	35.0	13.6	3.3	Oys.	3	20	1892	Bayport, N. Y.	New York, N. Y.
221207		Ga. s.	Arthur B.....	7	5	28.8	12.0	4.3	Frt.	2	12	1921	Stratford, Conn.	Do.
107811		Ga. s.	Arthur J.....	12	8	40.4	11.4	3.6	Oys.	1	25	1902	Bridgeport, Conn.	Do.
107573		Ga. s.	Arthur L.....	11	7	37.7	12.4	4.9	Oys.	3	15	1899	Brooklyn, N. Y.	Providence, R. I.
201814		Ga. s.	Arthur James.....	135	95	108.4	24.8	10.6	Cod.	18	72	1905	Essex, Mass.	Gloucester, Mass.
223540	MFJN	Ga. s.	ARTHUR N. HERMON.....	175	81	93.5	23.2	11.0	Tow.	12	617	1924	Camden, N. J.	Philadelphia, Pa.
107446		Ga. s.	Arthur R. Fling.....	11	10	33.7	13.5	4.5	Fah.	1	30	1898	Atlantic City, N. J.	Bridgeport, Conn.
212317		Ga. s.	Arthur S.....	9	8	26.0	9.6	2.4	Fah.	3	9	1908	Arthur Bay, Mich.	Milwaukee, Wis.
218093		Ga. s.	Arthur S. II.....	10	8	34.0	10.0	4.1	Fah.	1	12	1919	Bay Center, Wash.	Seattle, Wash.
106969		Ga. s.	Arthur Stewart.....	24	16	51.1	17.7	4.5	Oys.	3	15	1892	Tilghmans Island, Md.	Wilmington, Del.
212804		Ga. s.	Arthur and Matthew.....	14	9	53.5	12.0	4.6	Cod.	3	24	1914	Amesbury, Mass.	Provincetown, Mass.
206820		Ga. s.	Artisan.....	19	10	50.2	11.6	2.8	Frt.	1	20	1911	Portland, Ore.	Portland, Ore.
210729		Ga. s.	Artist.....	8	5	37.0	10.5	3.6	Oys.	3	15	1912	Enoch, Va.	Reedville, Va.
210698		Ga. s.	Arvilla O. W.....	7	6	26.2	8.4	3.0	Pas.	2	8	1907	Green Bay, Wis.	Marquette, Mich.
222855		Ga. s.	Asa Horton.....	12	9	34.8	11.0	3.8	Msc.	2	35	1922	South Jacksonville, Fla.	Wilmington, Del.
202034		Ga. y.	Asahi.....	21	18	49.2	13.2	7.2	Frt.	2	12	1905	East Boothbay, Me.	Providence, R. I.
218144	LRHG	Ga. s.	ASHBEE.....	3,424	2,107	333.8	48.0	24.9	Frt.	32	1,600	1919	Jacksonville, Fla.	Philadelphia, Pa.
202210		Ga. s.	Ashbee.....	14	11	39.9	12.5	4.6	Fah.	2	24	1905	Charleston, S. C.	Charleston, S. C.
219160		Ga. y.	Ashland City.....	15	15	54.3	17.9	1.9	Yct.	1	8	1919	Ashland City, Tenn.	Nashville, Tenn.
218307		Ga. p.	Ashport.....	23	17	60.3	12.4	2.6	Fah.	2	15	1918	Ashport, Tenn.	Memphis, Tenn.
107182		Ga. s.	Ashumet.....	12	10	37.5	14.8	3.9	Frt.	1	16	1895	Buzzards Bay, Mass.	New York, N. Y.
203358	KWQJ	Ga. y.	ASOX II.....	70	48	130.0	12.6	6.6	Yct.	6	600	1908	New York, N. Y.	Do.
223192		Ga. y.	Asp.....	29	19	60.8	12.0	3.3	Yct.	3	60	1902	New Orleans, La.	New Orleans, La.
214307		Ga. s.	Aspinet.....	11	6	36.8	11.5	5.2	Frt.	2	40	1916	Friendship, Mo.	Portland, Mo.
222117		Ga. s.	Aspirant.....	9	6	46.5	11.3	5.7	Msc.	2	23	(?)	New York, N. Y.	New York, N. Y.
206807		Ga. s.	Assistance.....	7	6	39.5	10.3	4.0	Yct.	1	18	1909	Brooklyn, N. Y.	Do.
201639		Ga. s.	Assistant.....	9	6	40.8	8.2	4.0	Yct.	1	30	1904	Baltimore, Md.	Baltimore, Md.
212734		Ga. s.	ASSURANT.....	30	20	57.5	13.1	6.5	Pit.	3	125	1914	New York, N. Y.	New Orleans, La.
223185	MFGL	Ga. y.	Asthore.....	54	46	38.3	15.7	10.2	Yct.	5	150	1902	Fairlie, Scotland	Washington, D. C.
208858		Ga. s.	Astor.....	19	9	58.3	13.4	3.7	Yct.	1	50	1911	Astoria, Ore.	Astoria, Ore.
214167		Ga. y.	Astoria.....	21	17	42.2	11.8	5.2	Yct.	1	30	1916	Chicago, Ill.	Chicago, Ill.
108293	LJNP	Ga. s.	Astoreth.....	165	86	104.0	23.0	11.4	Frt.	9	75	1884	North Bend, Ore.	San Francisco, Calif.
214714	LGRK	Ga. s.	Astoria.....	1,811	1,275	229.4	44.0	18.8	Frt.	22	480	1917	Astoria, Ore.	New York, N. Y.
214900		Ga. s.	Astorian.....	35	30	56.0	15.1	6.8	Fah.	8	50	1917	Tacoma, Wash.	Astoria, Ore.
107791		Ga. s.	Astrea.....	11	7	41.0	14.0	3.5	Pas.	3	30	1902	New Orleans, La.	New Orleans, La.
210053		Ga. y.	Astrid.....	46	38	69.0	17.2	9.7	Yct.	6	45	1912	Port Chester, N. Y.	Boston, Mass.
209359		Ga. s.	As You Like It.....	12	11	38.0	9.5	4.8	Msc.	2	30	1906	Sturgeon Bay, Wis.	Milwaukee, Wis.
108344		Ga. s.	Atlanta.....	6	6	25.6	12.5	4.0	Oys.	1	8	1891	Noank, Conn.	Bridgeport, Conn.
215222		Ga. y.	Atlanta.....	39	26	71.0	13.0	6.0	Yct.	3	400	1917	Stamford, Conn.	New York, N. Y.
205456		Ga. s.	Athens.....	94	56	100.5	22.6	9.8	Fah.	16	110	1908	Gloucester, Mass.	Boston, Mass.
211831		Ga. y.	Athens.....	29	19	49.6	12.7	6.5	Yct.	2	200	1913	Nyack, N. Y.	Bridgeport, Conn.
214745		Ga. s.	Athens.....	7	5	29.9	6.9	3.6	Pas.	1	135	1917	Seattle, Wash.	Seattle, Wash.
3283		Ga. s.	Athens.....	25	17	50.0	17.5	6.5	Wrk.	2	38	1894	South Brooklyn, N. Y.	Cleveland, Ohio.
107083		Ga. s.	Athlete.....	8	7	26.7	12.2	3.7	Fsh.	1	10	1894	Harwichport, Mass.	New Bedford, Mass.
211500		Ga. s.	Atica.....	18	12	38.1	11.5	4.4	Fsh.	8	80	1913	Caledonia, Wash.	Ketchikan, Alaska.
222274		Ga. y.	Atica II.....	15	10	41.9	9.1	5.1	Yct.	1	45	1922	Tacoma, Wash.	Tacoma, Wash.
216326		Ga. s.	Atka.....	31	21	63.5	16.1	6.7	Fsh.	8	55	1918	Seattle, Wash.	Seattle, Wash.
216659		Ga. s.	Atlanta.....	16	5	38.2	14.4	4.8	Fsh.	2	24	1918	Friendship, Me.	Provincetown, Mass.
221786		Ga. y.	Atlantian.....	52	35	78.8	14.0	6.5	Yct.	5	300	1921	New York, N. Y.	New York, N. Y.
200130		Ga. s.	Atlantic.....	14	9	51.3	12.6	3.2	Msc.	2	20	1903	Morehead City, N. C.	Beaufort, N. C.
201101		Ga. s.	Atlantic.....	15	14	38.0	14.6	5.1	Fsh.	7	10	1904	Atlantic City, N. J.	Philadelphia, Pa.
201819		Ga. s.	Atlantic.....	34	26	60.0	18.0	3.3	Pas.	2	26	1905	Amityville, N. Y.	New York, N. Y.
202350		Ga. s.	Atlantic.....	14	8	30.2	13.5	6.3	Frt.	2	30	1905	Lubec, Me.	Eastport, Me.
205330		Ga. s.	Atlantic.....	8	6	41.0	9.3	2.5	Pas.	1	24	1908	Chincoteague, Va.	Newport News, Va.
207370		Ga. s.	Atlantic.....	21	14	39.0	12.8	5.5	Fsh.	7	30	1910	Dockton, Wash.	Tacoma, Wash.
208461		Ga. s.	Atlantic.....	24	20	51.6	17.1	4.0	Pas.	1	90	1911	Patohogue, N. Y.	New York, N. Y.
210858		Ga. s.	Atlantic.....	37	25	58.2	16.2	6.4	Fsh.	11	80	1913	Seattle, Wash.	Ketchikan, Alaska
211840		Ga. s.	Atlantic.....	11	9	35.2	12.6	2.9	Pas.	1	12	1913	Melbourne, Fla.	St. Augustine, Fla.
214141		Ga. s.	Atlantic.....	21	8	46.8	13.6	5.7	Fsh.	5	36	1916	Port Republic, N. J.	New York, N. Y.
210735		Ga. s.	Atlantic.....	8	6	37.3	11.8	2.9	Oys.	2	12	1910	Empire, La.	New Orleans, La.
222942		Ga. s.	Atlantic.....	9	6	36.5	10.0	4.6	Fsh.	2	40	1923	Brooklyn, N. Y.	New York, N. Y.
223833		Ga. p.	Atlantic.....	62	62	65.0	20.6	4.4	Frt.	0	18	1924	Doctortown, Ga.	Brunswick, Ga.
106783		Ga. p.	Atlantic City.....	71	47	84.3	20.5	6.3	Frt.	5	200	1890	Newark, N. J.	Wilmington, N. C.
106476		Ga. s.	Atlantis.....	5	5	25.3	12.1	4.1	Frt.	2	10	1887	Noank, Conn.	New York, N. Y.
208403	LBVM	Ga. y.	Atlantis.....	31	29	60.0	12.0	7.4	Yct.	2	35	1911	Greenport, N. Y.	Do.
206377		Ga. s.	Atlas.....	14	10	41.6	11.6	4.5	Tow.	1	80	1909	Harper, Wash.	Seattle, Wash.
207408		Ga. s.	Atlas.....	15	12	40.8	12.3	3.9	Frt.	3	24	1910	Owensdow, S. O.	Charleston, S. C.
213622		Ga. s.	Atlas.....	13	8	46.0	11.2	4.0	Pas.	1	35	1915	Gardiner, Ore.	Marsfield, Ore.
213961		Ga. s.	Atlas.....	15	10	52.6	15.0	4.5	Pas.	1	50	1916	Camden, N. J.	Philadelphia, Pa.
215921		Ga. s.	Atlas.....	14	9	45.0	13.3	3.4	Fsh.	4	32	1917	Klawack, Alaska	Wrangell, Alaska.
216177		Ga. s.	Atlas.....	38	31	58.5	14.8	7.3	Fsh.	8	55	1918	Seattle, Wash.	Ketchikan, Alaska.

¹ Formerly ga. y. Truant.

² Formerly U. S. N. Asp.

³ Formerly ga. s. American Reporter.

† Oil engine.

⁴ Formerly British sch. Sunshine.

⁵ Formerly ga. y. Mystery.

⁶ Formerly ga. s. ^a Athena.

^b Runabout.

⁷ Formerly ^a slip. y. Bertie.

^b Forget Me Not.

^c Formerly ga. y. Eileen.

† Unknown.

MERCHANT MOTOR VESSELS OF THE UNITED STATES—Continued.

Official No.	Signal letters	Rtg.	Name of vessel.	Gross tonnage.	Net tonnage.	Length.	Breadth.	Depth.	Service.	Crew.	Indicated horsepower.	When built.	Where built.	Home port (where document issues).
						<i>Feet.</i>	<i>Feet.</i>	<i>Feet.</i>						
220374		Ga. s.	Atlas.....	14	12	39.7	13.1	3.9	Fsh.	2	16	1920	Sitka, Alaska.....	Juneau, Alaska.
223656		Ga. s.	Atlas.....	26	17	56.1	12.0	6.0	Pas.	3	45	1909	Port Clinton, Ohio.....	New York, N. Y.
201002	KVBN	Ga. y.	Atriclella.....	25	22	46.2	16.7	6.2	Yct.	3	35	1904	Quincy, Mass.....	Salem, Mass.
220414		Ga. y.	Atrypa.....	31	14	60.4	13.5	5.6	Yct.	2	40	1920	East Boothbay, Me.....	Rockland, Me.
222844		Ga. p.	Atta Boy.....	48	40	75.0	16.0	2.8	Tow.	1	40	1923	Pittsburgh, Pa.....	Pittsburgh, Pa.
223730		Ga. s.	Attaboy.....	11	10	35.8	10.0	3.5	Pas.	1	22	1914	San Francisco, Calif.....	Philadelphia, Pa.
216206		Ga. s.	Attu.....	29	20	50.5	15.8	5.8	Fsh.	8	50	1918	Tacoma, Wash.....	Seattle, Wash.
107754		Ga. s.	Aubrey A.....	14	11	40.0	14.4	6.5	Frt.	2	30	1902	Eastport, Me.....	Machias, Me.
107078		Ga. s.	Audella.....	12	7	43.1	14.2	5.3	Frt.	2	28	1893	Machias, Me.....	Eastport, Me.
201738		Ga. s.	Audrey.....	14	8	45.0	13.9	4.0	Fsh.	2	7	1904	Fairport, Va.....	Reedville, Va.
212154		Ga. s.	Audrey.....	22	17	40.5	13.1	5.7	Fsh.	2	35	1914	Seattle, Wash.....	Juneau, Alaska.
212839		Ga. s.	Audrey.....	14	5	52.1	13.0	3.9	Frt.	2	65	1914	Pascagoula, Miss.....	Gulfport, Miss.
223270		Ga. s.	Audrey.....	23	14	47.1	16.0	7.0	Frt.	2	24	1923	Pensacola, Fla.....	Pensacola, Fla.
204001		Ga. s.	Audrey H.....	9	8	41.1	11.2	4.7	Fsh.	3	60	1907	Wesley, R. I.....	Newport, R. I.
223754		Ga. s.	Audroy M.....	9	7	32.3	11.5	4.5	Fsh.	2	20	1924	Wesley, R. I.....	Newport, R. I.
214468		Ga. s.	Audroy and Theo.....	27	15	46.2	15.7	8.6	Fsh.	1	45	1918	Seattle, Wash.....	Seattle, Wash.
216855		Ga. s.	August.....	22	18	49.2	13.0	3.0	Frt.	1	26	1904	Hopkins, Va.....	Norfolk, Va.
201170		Ga. s.	Augusta.....	14	10	40.0	12.4	3.6	Fsh.	4	20	1910	Seattle, Wash.....	Port Townsend, Wash.
208005		Ga. s.	Augusta.....	7	5	28.0	11.3	3.6	Fsh.	2	7	1908	Cushing, Me.....	Philadelphia, Pa.
208570		Ga. y.	Augusta.....	93	74	103.0	16.0	9.3	Yct.	3	200	1912	Harrisburg, Tex.....	Houston, Tex.
210139	LCSN	Ga. s.	Augusta.....	8	7	29.1	9.7	3.5	Fsh.	2	12	1912	Tacoma, Wash.....	Seattle, Wash.
210559		Ga. s.	Augusta.....	28	19	45.0	13.6	6.1	Frt.	5	35	1914	Seattle, Wash.....	Do.
212055		Ga. s.	Augusta C. Quinn.....	25	17	53.1	14.6	5.2	Frt.	2	36	1922	Amburg, Va.....	Crisfield, Md.
208593		Ga. s.	Auk.....	29	23	59.0	14.4	5.3	Fsh.	4	30	1911	Port Blakely, Wash.....	Unalaska, Alaska.
212304		Ga. s.	Auk.....	28	17	60.2	16.9	5.8	Fsh.	1	100	1914	Onkland, Calif.....	San Francisco, Calif.
107415		Ga. y.	Aunt Dinah.....	264	183	119.3	26.7	6.5	Yct.	3	160	1898	Madisonville, La.....	New Orleans, La.
200187		Ga. s.	Aunt Edie.....	14	8	41.0	15.0	4.6	Frt.	1	16	1903	Noank, Conn.....	Newport, R. I.
107349		Ga. s.	Au Revolv.....	7	7	27.8	10.6	4.9	Fsh.	1	108	1898	Bremen, Me.....	Rockland, Me.
205853		Ga. y.	Au Revolv.....	17	11	38.6	14.2	5.2	Yct.	2	40	1908	Bristol, R. I.....	Philadelphia, Pa.
217191		Ga. y.	Au Revolv.....	27	21	49.2	10.2	6.0	Yct.	3	200	1918	West End, La.....	New Orleans, La.
70142		Ga. s.	Aurora.....	15	10	44.6	14.6	4.4	Mso.	2	50	1867	Stonington, Conn.....	New York, N. Y.
206022		Ga. s.	Aurora.....	35	26	59.7	16.9	4.5	Frt.	3	45	1909	Hoopers Island, Md.....	Annapolis, Md.
211008		Ga. s.	Aurora.....	10	7	34.0	9.5	5.0	Fsh.	3	16	1913	Seattle, Wash.....	Ketchikan, Alaska.
212357		Ga. s.	Aurora.....	20	16	41.0	12.0	5.7	Fsh.	6	27	1914	Poulsbo, Wash.....	Seattle, Wash.
221327		Ga. s.	Aurora.....	51	35	58.8	18.4	7.7	Msc.	3	100	1921	Cambridge, Md.....	New York, N. Y.
107233		Ga. y.	Ausable.....	19	13	45.4	11.0	4.6	Yct.	2	32	1896	Long Island City, N. Y.....	Burlington, Vt.
209267		Ga. s.	Austin L. Mills.....	12	8	38.6	11.5	4.6	Fsh.	3	20	1909	Camden, Me.....	Boston, Mass.
109600		Ga. s.	Australia.....	12	6	39.8	12.6	3.6	Pas.	2	25	1888	Madisonville, La.....	New Orleans, La.
107837		Ga. s.	Automatic.....	11	9	44.5	13.0	3.8	Oya.	3	35	1903	Bridgeport, Conn.....	New York, N. Y.
206215		Ga. s.	Automatic.....	6	6	35.0	9.0	3.4	Tow.	2	12	1909	Stanwood, Wash.....	Seattle, Wash.
217361		Ga. s.	Automatic.....	29	11	52.2	15.4	5.0	Fsh.	4	50	1918	Winthrop, Mass.....	Boston, Mass.
222045		Ga. s.	Ava.....	14	9	55.3	12.0	3.0	Frt.	3	16	1922	Ivanhoe, N. C.....	Wilmington, N. C.
220079	MBQF	Ga. y.	Ava.....	200	133	117.2	22.3	8.8	Yct.	10	135	1920	Manchester, Mass.....	New York, N. Y.
106791		Ga. s.	Avalon.....	9	9	39.0	13.8	3.8	Frt.	1	16	1890	Stockton, Md.....	Norfolk, Va.
107214		Ga. s.	Avalon.....	9	8	32.1	14.0	3.8	Tow.	1	20	1896	Jersey City, N. J.....	New York, N. Y.
107489		Ga. s.	Avalon.....	9	7	34.5	9.4	5.0	Pas.	2	27	1899	San Diego, Calif.....	Los Angeles, Calif.
107858		Ga. s.	Avalon.....	124	69	100.0	24.7	10.4	Fsh.	19	20	1903	Essex, Mass.....	Gloucester, Mass.
215700		Ga. s.	Avalon.....	16	7	43.8	14.0	5.0	Fsh.	3	25	1917	Portland, Me.....	Boothbay, Me.
222420		Ga. y.	Avalon.....	87	69	76.5	16.9	8.2	Yct.	1	60	1922	St. Louis, Mo.....	St. Louis, Mo.
222919		Ga. s.	Avalon.....	19	16	40.5	13.1	4.8	Yct.	1	27	1923	Forked River, N. J.....	Philadelphia, Pa.
200300		Ga. s.	Avalynne.....	14	14	46.8	13.2	4.8	Frt.	2	25	1903	Crisfield, Md.....	New Haven, Conn.
211515	LOMI	Ga. s.	Avarita.....	140	89	87.8	25.1	9.2	Frt.	7	20	1916	Oakland, Calif.....	San Francisco, Calif.
220610	MBLN	Ga. y.	Avenger.....	41	28	68.5	14.8	5.7	Yct.	5	140	1918	Camden, N. J.....	New York, N. Y.
217192	LNRB	Ga. s.	Aviator.....	264	210	132.6	24.7	11.8	Fsh.	10	100	1918	Essex, Mass.....	Gloucester, Mass.
221205		Ga. s.	Avion.....	20	13	44.2	16.0	5.0	Pas.	4	90	1921	Fajardo, P. R.....	San Juan, P. R.
205321		Ga. y.	Avis.....	17	14	48.0	11.0	5.6	Yct.	1	40	1908	Manitowoc, Wis.....	Miami, Fla.
208990		Ga. s.	Avis.....	13	8	52.5	12.3	4.3	Pas.	1	42	1911	Galveston, Tex.....	Houston, Tex.
212467		Ga. s.	Avis.....	14	13	36.2	9.2	4.2	Frt.	3	24	1905	Davenport, Iowa.....	Milwaukee, Wis.
204299		Ga. s.	Avis L.....	9	6	43.0	11.9	5.2	Frt.	2	24	1907	East Machias, Me.....	Belfast, Me.
204345		Ga. y.	Avocet.....	35	34	61.3	14.8	5.0	Yct.	4	50	1907	Machias, Me.....	Boston, Mass.
214385		Ga. y.	Avocet.....	9	20	53.0	16.8	4.3	Yct.	1	35	1916	Nyack, N. Y.....	New York, N. Y.
108874		Ga. s.	Avocet.....	9	7	34.8	14.2	3.7	Mso.	1	38	1886	Eastport, N. Y.....	New York, N. Y.
211743		Ga. s.	Avon.....	64	43	78.5	16.1	5.5	Frt.	2	100	1913	Alameda, Calif.....	San Francisco, Calif.
214760		Ga. s.	Avona.....	13	9	36.7	11.9	6.2	Fsh.	4	20	1917	Tacoma, Wash.....	Juneau, Alaska.
108797	KHWG	Ga. y.	Ayva.....	18	17	43.7	15.0	6.5	Yct.	2	25	1889	South Boston, Mass.....	Boston, Mass.
218347		Ga. y.	Ayawa.....	17	13	48.4	10.0	6.0	Yct.	1	60	1919	Bayonne, N. J.....	New York, N. Y.
213314		Ga. p.	Ayawa.....	28	23	60.4	20.6	2.1	Frt.	2	30	1924	Ponca, Nebr.....	Pomfina, N. Dak.
213314		Ga. s.	Azalca.....	39	31	60.0	19.6	4.9	Frt.	2	50	1917	Paulsboro, N. J.....	Philadelphia, Pa.
456		Ga. s.	Azalla.....	13	12	39.0	13.8	5.2	Frt.	1	15	1859	Eden, Me.....	Machias, Me.
218917		Ga. s.	Azalla.....	7	5	32.1	6.9	3.8	Pas.	1	25	1919	Memphis, Tenn.....	St. Louis, Mo.
223283		Ga. y.	Azaloa.....	21	8	58.3	11.0	4.8	Yct.	2	200	1916	Los Angeles, Calif.....	San Francisco, Calif.

¹ Formerly U. S. Q. M. C. ga. s. Ident. E. E. Downes.

² Formerly U. S. N. launch No. 1676.

³ Formerly ga. s. Crowley No. 20.

⁴ Formerly st. s., Alice.

⁵ Formerly slip. Joist.

† Oil engine.

‡ Diesel.

MERCHANT MOTOR VESSELS OF THE UNITED STATES—Continued.

Official No.	Signal letters.	Rig.	Name of vessel.	Gross tonnage.	Net tonnage.	Length.	Breadth.	Depth.	Service.	Crew.	Indicated horsepower.	When built.	Where built.	Home port (where permanent document issues).
222204		*Ga. p.	B.	22	22	60.0	20.0	2.8	Frt.	2	48	1922	Blair, Nebr.	Omaha, Nebr.
214249		Ga. s.	B. B.	8	5	32.6	9.0	4.4	Fsh.	2	12	1916	Seattle, Wash.	Seattle, Wash.
217717		Ga. s.	B. & O.	11	7	36.1	11.0	3.9	Frt.	2	14	1917	Houma, La.	New Orleans, La.
206860		Ga. s.	B. & N.	11	11	38.9	10.8	2.7	Pas.	1	14	1911	St. Louis, Mo.	Memphis, Tenn.
206674		Ga. s.	B. and W.	9	6	35.0	8.3	2.8	Fsh.	4	20	1904	Olympia, Wash.	Seattle, Wash.
212371		*Ga. p.	B. A. Douglas	56	56	102.9	24.0	4.0	Fer.	3	60	1914	Williston, N. Dak.	Pembina, N. Dak.
3319		Ga. s.	B. B. B.	14	13	38.2	13.3	6.2	Frt.	2	15	1882	Eastport, Me.	Eastport, Me.
204170		Ga. s.	B. B. Dutton	12	11	42.0	10.0	5.7	Frt.	2	40	1906	St. Joseph, Mich.	Chicago, Ill.
216013		Ga. s.	B. B. W.	41	30	54.9	18.3	6.1	Frt.	2	20	1917	Rockland, Me.	Boothbay, Me.
3969		Ga. s.	B. C. Pennington	9	8	34.4	13.4	4.5	Pas.	1	24	1900	Atlantic City, N. J.	Philadelphia, Pa.
206835		Ga. s.	B. D. Luce	13	12	46.0	13.1	3.0	Msc.	1	30	1902	Morehead City, N. C.	Beaufort, N. C.
211816		Ga. s.	B. F. M.	15	10	42.4	12.2	4.7	Fsh.	3	20	1910	Ellamar, Alaska	Seward, Alaska
223644		*Ga. p.	B. F. Searcy	9	9	54.0	11.0	2.3	Frt.	2	20	1913	Ironton, Ohio	Pittsburgh, Pa.
223966		Ga. s.	B. F. Travers	76	44	72.0	21.0	7.1	Frt.	3	60	1924	Amburg, Va.	Cambridge, Md.
3102		Ga. s.	B. G. & G. E. Willis	40	29	60.1	20.2	4.7	Pas.	3	70	1923	Willis Landing, N. C.	Elizabeth City, N. C.
200099		Ga. s.	B. H. Hegeman	11	10	35.5	14.3	4.2	Frt.	2	15	1879	Port Jefferson, N. Y.	New York, N. Y.
223008		Ga. s.	B. H. Minch	21	11	52.7	18.2	4.7	Oys.	4	18	1903	Dorchester, N. J.	Philadelphia, Pa.
202959		*Ga. p.	B. J. Condit	12	7	54.0	12.1	2.0	Tow.	3	30	1923	Nashville, Tenn.	Nashville, Tenn.
215782		Ga. s.	B. M. Van Dusen	14	7	51.8	13.8	2.4	Frt.	2	45	1906	Manteo, N. C.	Manteo, N. C.
106165		Ga. s.	B. M. White	90	90	60.0	12.3	6.2	Tow.	7	80	1917	Jeffersonville, Ind.	Louisville, Ky.
92667		Ga. s.	B. R. Corp. No. 1	71	48	74.0	17.4	7.0	Msc.	3	150	1883	Athens, N. Y.	New York, N. Y.
223564		Ga. s.	B. R. Corp. No. 2	18	15	34.5	13.8	6.0	Tow.	2	65	1893	New London, Conn.	New York, N. Y.
		Ga. s.	B. T. Hillman	45	17	67.6	17.1	8.0	Fsh.	7	60	1924	Essex, Mass.	Vineyard Haven, Mass.
20148		Ga. s.	B. W. Leigh	33	33	74.5	23.5	6.4	Frt.	4	80	1903	Orlolo, Md.	Norfolk, Va.
204566		Ga. s.	B. F. I.	12	11	37.8	8.6	4.3	Tow.	1	30	1906	St. Joseph, Mich.	St. Louis, Mo.
3049		Ga. s.	B. T. Riffin	15	12	52.3	14.4	3.4	Fsh.	2	25	1877	Back Creek, Va.	Savannah, Ga.
222112		*Ga. p.	B. V. D.	6	7	32.4	8.0	2.0	Pas.	2	75	1922	Burnside, Ky.	Louisville, Ky.
220036		Ga. s.	Babe	14	13	32.0	14.0	3.0	Fsh.	3	8	1895	San Francisco, Calif.	San Francisco, Calif.
218161		Ga. s.	Baben	16	14	39.2	16.0	4.1	Frt.	2	16	1915	Awenslaw, S. C.	Charleston, S. C.
217375		*Ga. p.	Babo	12	8	34.4	12.4	3.4	Tow.	1	35	1918	Switzerland, Fla.	Jacksonville, Fla.
3479	KWDO	Ga. y.	Baboon	19	18	44.5	14.0	8.8	Yct.	2	9	1888	Boston, Mass.	Portland, Me.
222733		Ga. s.	Babs	14	9	39.4	14.5	4.4	Msc.	1	14	1921	Baltimore, Md.	Baltimore, Md.
206339		Ga. s.	Bachelor	8	6	44.2	7.3	3.1	Pas.	1	50	1904	Grafton, Ill.	St. Louis, Mo.
214090	LQBP	*Ga. s.	BACOL	1,696	1,185	248.0	42.5	17.3	Tnk.	22	1,000	1912	Newcastle, England	Wilmington, Del.
206854		Ga. y.	Badger	22	12	51.6	12.8	4.2	Yct.	2	20	1904	Miami, Fla.	Miami, Fla.
216097		Ga. s.	Badguco	65	42	62.0	24.0	6.0	Frt.	2	48	1918	Castine, Me.	Eastport, Me.
204239		Ga. y.	Bagheera	30	24	58.8	15.5	8.5	Yct.	3	100	1907	East Boothbay, Me.	New York, N. Y.
219754		Ga. s.	Bainbridge	8	5	29.1	9.4	4.0	Ksh.	1	10	1920	Seattle, Wash.	Seward, Alaska
221944		Ga. s.	Bainbridge II	8	5	30.4	10.2	4.6	Fsh.	1	16	1923	do.	Seattle, Wash.
223435		Ga. s.	Balbina V	7	5	27.6	11.7	3.1	Fsh.	2	20	(1)	do.	New York, N. Y.
215328		Ga. s.	Balboa	21	7	47.2	14.9	5.2	Fsh.	4	50	1917	San Diego, Calif.	Los Angeles, Calif.
223144		Ga. s.	Balboa	11	7	40.5	10.8	4.1	Pas.	1	30	1923	Balboa, Calif.	Do.
204064		Ga. s.	Baldy	30	7	55.2	14.1	5.4	Fsh.	10	60	1907	Richardson, Wash.	Port Townsend, Wash.
215377		Ga. s.	Balko	11	9	39.7	13.0	4.3	Fsh.	1	10	1915	Seattle, Wash.	Seattle, Wash.
210920		Ga. s.	Ball No. 1	9	6	36.2	11.0	4.0	Pas.	1	40	1913	Pittsburg, Calif.	San Francisco, Calif.
223842		Ga. y.	Ballantrae	36	24	59.3	14.3	7.3	Yct.	2	60	1924	Solomons, Md.	Washington, D. C.
223687	MFLD	Ga. y.	Balkin	35	24	66.0	12.4	5.8	Yct.	4	330	1924	Boston, Mass.	Boston, Mass.
3741		Ga. s.	Balmar	12	11	31.9	12.7	5.8	Frt.	5	8	1898	Friendship, Me.	Do.
207627		Ga. s.	Baltic	11	7	36.0	11.2	3.1	Fsh.	2	20	1910	Keyport, Wash.	Unalaska, Alaska
214712		Ga. s.	Baltic	24	20	45.2	13.0	6.4	Frt.	1	35	1917	Seattle, Wash.	Wrangell, Alaska
213337		Ga. s.	Baltimore	29	20	47.7	14.3	6.3	Fsh.	8	35	1915	Tacoma, Wash.	Seattle, Wash.
218839		Ga. s.	Baltimore	9	7	34.7	11.3	3.2	Oys.	3	20	1909	Cut Off, La.	New Orleans, La.
208845		Ga. s.	Bamboo	14	9	35.2	11.7	3.5	Pas.	2	14	1911	New Berlin, Fla.	Miami, Fla.
3378		Ga. s.	Banshee	13	10	41.5	18.7	5.6	Msc.	2	80	1887	Brooklyn, N. Y.	New York, N. Y.
204102		Ga. s.	Banshee	8	5	38.7	8.9	2.8	Frt.	1	30	1907	Marshfield, Ore.	Marshfield, Ore.
215151		Ga. s.	Banshee	23	19	50.1	13.2	5.2	Fsh.	7	40	1917	Seattle, Wash.	Seattle, Wash.
223585		Ga. y.	Banshee	67	52	74.0	17.8	5.6	Yct.	3	60	1880	Le Clair, Ontario	Oswego, N. Y.
217582		Ga. s.	Banacota	6	5	35.0	10.0	2.4	Fsh.	1	8	1918	Atlantic, N. C.	Beaufort, N. C.
3870		Ga. s.	Barbara	16	15	40.2	15.2	7.5	Fsh.	3	24	1901	Friendship, Me.	Provincetown, Mass.
3929		Ga. s.	Barbara	14	12	42.0	14.2	4.5	Fsh.	4	32	1902	Atlantic City, N. J.	Philadelphia, Pa.
204053		Ga. s.	Barbara	12	8	40.0	9.9	3.1	Frt.	2	50	1907	Tacoma, Wash.	Port Townsend, Wash.
208434		Ga. s.	Barbara	26	14	50.0	13.0	6.0	Fsh.	6	80	1911	Seattle, Wash.	Seattle, Wash.
211095	LCVD	Ga. y.	Barbara	33	25	57.0	14.5	9.2	Yct.	5	20	1913	Bristol, R. I.	Providence, R. I.
218863		Ga. s.	Barbara	11	9	39.8	10.5	4.7	Frt.	1	24	1920	Dorchester, Mass.	Do.
222903		Ga. s.	Barbara	39	9	59.7	17.0	8.0	Fsh.	12	45	1923	East Boothbay, Me.	Portland, Me.
211330	LDBN	Ga. y.	Barba II	18	14	45.8	11.0	5.6	Yct.	3	80	1912	Tottenville, N. Y.	New York, N. Y.
214005		Ga. s.	Barbarena	15	10	41.8	10.2	6.4	Pas.	1	25	1915	Santa Barbara, Calif.	Los Angeles, Calif.
206182		Ga. s.	Barbera	10	7	38.0	14.0	3.8	Frt.	1	40	1909	Suisun City, Calif.	San Francisco, Calif.
210263		Ga. s.	Barnes	11	8	39.3	13.0	3.5	Oys.	1	10	1912	Brunswick, Ga.	Brunswick, Ga.

1 Formerly *ga. p. Budwiser Girl.

2 Formerly ga. s. Adelaide.

3 Formerly ga. s. Sylvania Shore.

4 Formerly ga. y. Mary.

5 Formerly ga. y. Lillian.

6 Formerly ga. s. Runabout.

7 Formerly ga. s. Quarantine.

8 Formerly ga. y. Baboon.

9 Formerly sch. Mist.

10 Formerly British ga. s. Calgary.

11 Formerly ga. s. Anna M.

12 Formerly British sch. Maple Leaf.

† Oil engine.

‡ Unknown.

§ Semi-Diesel.

¶ Crude Oil.

MERCHANT MOTOR VESSELS OF THE UNITED STATES—Continued.

Official No.	Signal letters.	Rtg.	Name of vessel.	Gross tonnage.	Net tonnage.	Length.	Breadth.	Depth.	Service.	Crew.	Indicated horsepower.	When built.	Where built.	Home port (where permanent document issues).
217214		Ga. s.	Baranoff	10	7	37.6	11.1	3.4	Fsh.	1	12	1918	Sitka, Alaska	Juneau, Alaska.
219505		Ga. s.	Barnacle	11	7	48.2	8.2	4.6	Pas.	1	60	1911	Morris Heights, N. Y.	San Francisco, Calif.
210853	LCBB	Ga. y.	Barracuda	25	17	49.8	14.4	5.7	Yct.	2	18	1912	Miami, Fla.	Miami, Fla.
214967		Ga. s.	Barron F.	50	42	65.2	17.0	7.3	Fsh.	3	100	1917	Seattle, Wash.	Ketchikan, Alaska.
3290		Ga. s.	Bartholdi	25	17	62.6	12.3	4.4	Frt.	3	37	1884	Brooklyn, N. Y.	Alexandria, Va.
3293		Ga. s.	Bartle Bennett	21	10	58.0	17.0	4.6	Oys.	6	25	1884	Barren Creek Springs, Md.	Philadelphia, Pa.
207803		Ga. s.	Battestine	11	7	44.6	7.0	8.0	Pas.	1	28	1906	Beaumont, Tex.	Port Arthur, Tex.
211222		Ga. s.	Battler	12	8	38.4	9.8	3.9	Fsh.	6	25	1913	Olalia, Wash.	Seattle, Wash.
205836		Ga. s.	Batty	8	6	29.0	10.6	3.3	Msc.	1	25	1908	Stratford, Conn.	New York, N. Y.
223843		Ga. y.	Bavds	36	30	57.9	15.7	8.1	Yct.	4	20	1924	Monument Beach, Mass.	Rockland, Me.
215867		Ga. s.	Bay City	14	8	56.9	20.3	2.4	Pas.	2	12	1917	Miami, Fla.	Miami, Fla.
222061		Ga. s.	Bay Isle	14	9	51.0	18.0	4.0	Frt.	2	20	1922	Moore Haven, Fla.	Tampa, Fla.
203872		Ga. s.	Bay Point	14	11	59.0	13.4	2.0	Frt.	2	45	1907	South Bend, Wash.	Astoria, Ore.
223105		Ga. s.	Bay Queen	9	7	71.0	11.5	3.9	Pas.	1	40	1923	Fogked River, N. J.	Philadelphia, Pa.
211109		Ga. s.	Bay Queen	156	81	112.7	25.4	12.3	Fsh.	23	100	1913	Gloucester, Mass.	Gloucester, Mass.
222592		Ga. s.	Bay View	8	7	28.7	12.0	3.3	Fsh.	1	0	1912	Port Republic, N. J.	Philadelphia, Pa.
218735	LSKD	Ga. s.	BAYONNE	1,077	610	206.8	35.6	16.8	Tnk.	22	657	1919	Newburgh, N. Y.	Philadelphia, Pa.
230311		Ga. s.	Beabo	11	9	41.0	9.0	3.7	Frt.	2	55	1920	Seattle, Wash.	Seattle, Wash.
205603		Ga. s.	Beachmont	10	7	34.7	11.4	6.2	Frt.	1	15	1908	Rockport, Mass.	Boston, Mass.
212289		Ga. s.	Bea Mo	15	9	44.2	11.7	2.3	Pas.	1	25	1914	Belleair, Fla.	Tampa, Fla.
211019		Ga. s.	Bea	10	8	31.0	8.2	3.3	Pas.	1	10	1913	Marshfield, Ore.	Marshfield, Ore.
211114		Ga. s.	Bea	35	24	49.8	14.2	7.0	Fsh.	5	50	1913	Seattle, Wash.	Seattle, Wash.
214835		Ga. s.	Bea	40	31	56.2	15.1	7.0	Fsh.	3	50	1917	Tacoma, Wash.	Do.
222957		Ga. p.	Bea	21	14	46.3	13.5	2.0	Tow.	3	40	1923	Rockport, Ky.	Louisville, Ky.
3557		Ga. s.	Beatrice	10	9	36.4	10.8	6.1	Fsh.	2	10	1892	Nyaok, N. Y.	Boston, Mass.
76351		Ga. s.	Beatrice	20	17	47.4	14.0	5.5	Tow.	3	100	1882	Essex, Mass.	Do.
127087		Ga. s.	Beatrice	20	10	38.0	15.0	5.0	Frt.	1	35	1895	Philadelphia, Pa.	Philadelphia, Pa.
202561		Ga. s.	Beatrice	22	12	49.0	17.1	4.8	Oys.	6	25	1902	Leesburg, N. J.	Do.
206001		Ga. s.	Beatrice	8	6	25.5	9.0	3.5	Pas.	1	12	1907	S. Manitou Island, Mich.	Grand Haven, Mich.
208180		Ga. s.	Beatrice	13	9	46.5	9.4	3.6	Tow.	2	28	1909	Plaquemine, La.	Morgan City, La.
208511		Ga. s.	Beatrice	18	14	43.7	14.0	6.1	Frt.	2	20	1911	Taunton, Mass.	Fall River, Mass.
213003		Ga. s.	Beatrice	13	8	37.0	13.4	3.8	Fsh.	4	25	1915	Brunswick, Ga.	Brunswick, Ga.
221782		Ga. s.	Beatrice B.	22	12	48.4	15.2	5.0	Fsh.	6	32	1921	Friendship, Me.	Vineyard Haven, Mass.
212148		Ga. y.	Beaumere	29	13	64.8	10.1	4.8	Yct.	2	250	1914	New York, N. Y.	New York, N. Y.
3955		Ga. s.	Beaver	13	9	42.6	15.0	4.0	Fsh.	4	20	1903	West Seattle, Wash.	Wrangell, Alaska.
201200		Ga. s.	Beaver	13	9	54.5	12.9	2.8	Fsh.	4	20	1904	Anacortes, Wash.	Port Townsend, Wash.
204943		Ga. s.	Beaver	8	6	35.5	7.8	3.5	Frt.	1	10	1907	Marshfield, Ore.	Marshfield, Ore.
208299		Ga. s.	Beaver	14	9	44.0	13.2	8.9	Pas.	1	50	1911	Astoria, Ore.	Portland, Ore.
210214		Ga. s.	Beaver	5	5	42.5	10.1	3.5	Frt.	1	24	1912	St. Marys, Ga.	Fernandina, Fla.
210841		Ga. s.	Beaver	9	6	36.8	10.2	4.8	Frt.	1	50	1912	Stockton, Calif.	Los Angeles, Calif.
213832		Ga. s.	Beaver	9	8	28.8	10.9	3.0	Tow.	1	15	1915	Arlington, Fla.	Jacksonville, Fla.
215182		Ga. s.	Beaver	20	17	44.4	13.0	5.6	Frt.	1	30	1917	Seattle, Wash.	Seattle, Wash.
215213		Ga. s.	Beaver	9	6	29.2	9.2	4.0	Fsh.	2	6	1917	Tacoma, Wash.	Juneau, Alaska.
216004		Ga. s.	Beaver	9	6	35.0	10.4	4.6	Frt.	2	30	1916	Los Angeles, Calif.	Los Angeles, Calif.
223065		Ga. p.	Beaver	34	21	48.0	11.0	2.6	Tow.	3	16	1923	Ashbyburg, Ky.	Louisville, Ky.
223238		Ga. s.	Beaver	13	11	39.0	10.6	3.9	Pas.	4	40	1923	Charleston, S. C.	Charleston, S. C.
205086		Ga. s.	Becky	10	7	49.0	11.5	6.2	Frt.	2	30	1909	Island City, N. Y.	Boston, Mass.
211794		Ga. p.	Bedford	98	89	97.9	16.0	3.5	Pas.	3	32	1913	Jeffersonville, Ind.	Boston, Mass.
216111		Ga. s.	Bedford	19	13	49.8	12.1	5.5	Tow.	1	45	1918	Los Angeles, Calif.	Los Angeles, Calif.
208882		Ga. y.	Bedouin	13	10	40.2	11.0	5.1	Yct.	1	24	1911	Salisbury, Md.	New York, N. Y.
222311		Ga. y.	Bedouin III	38	28	60.9	14.5	5.0	Yct.	1	85	1922	Do.	Do.
130900		Ga. s.	Beo	26	18	59.4	15.0	6.0	Tow.	1	100	1901	Everett, Wash.	Seattle, Wash.
214278	LDIS	Ga. y.	Beo	31	29	61.0	13.0	5.5	Yct.	3	10	1916	Lynn, Mass.	New York, N. Y.
218705		Ga. s.	Beo II	12	0	30.3	11.0	4.5	Msc.	2	24	1914	New York, N. Y.	Do.
221246		Ga. s.	Belby	15	12	46.5	19.5	3.0	Frt.	2	30	1921	Wrangell, Alaska	Wrangell, Alaska.
223182		Ga. s.	Belhaven	63	35	58.0	21.7	4.6	Frt.	3	60	1923	Sealevel, N. C.	Beaufort, N. C.
208177		Ga. s.	Bell H.	12	11	44.4	11.3	4.2	Frt.	1	24	1911	Peoria, Fla.	St. Augustine, Fla.
228688		Ga. y.	Bella	50	40	82.0	15.5	5.9	Yct.	6	200	1920	New York, N. Y.	Detroit, Mich.
3520		Ga. s.	Bella Chesluna	12	10	30.0	13.7	3.7	Oys.	4	16	1891	Handsboro, Miss.	Gulfport, Miss.
211389		Ga. s.	Bella Saenger	7	21	49.2	8.4	3.2	Pas.	1	40	1909	La Crosse, Wis.	Milwaukee, Wis.
2153		Ga. s.	Bella Cooper	21	18	47.7	16.3	3.8	Fsh.	2	30	1890	Jersey City, N. J.	New York, N. Y.
157392		Ga. y.	Belle	17	14	38.1	12.0	6.9	Yct.	3	3	1891	Boston, Mass.	Hartford, Conn.
21507		Ga. s.	Belle	8	7	30.5	10.0	4.3	Mso.	1	14	1904	Juneau, Alaska	Ketchikan, Alaska.
212242		Ga. s.	Belle Isle	21	14	47.6	14.0	4.8	Pas.	1	45	1914	Detroit, Mich.	Detroit, Mich.
5942		Ga. s.	Belle Franco	11	7	38.8	15.2	3.1	Wild.	1	22	1902	Dellele, Miss.	Mobile, Ala.
205007		Ga. p.	Belle C. Edglington	11	11	47.5	12.0	2.4	Frt.	2	32	1910	Indianapolis, Ind.	Cincinnati, Ohio.
3769		Ga. s.	Belle W. Culbert	31	30	52.5	16.9	6.0	Fsh.	2	30	1898	Michigan City, Ind.	Milwaukee, Wis.
208839		Gp. s.	Belleview	22	16	51.0	13.1	5.0	Pas.	2	90	1911	West Myrtle, Conn.	New London, Conn.
81314		Ga. s.	Bellingham	306	333	129.3	21.6	17.6	Frt.	9	200	1891	Portland, Ore.	Ketchikan, Alaska.
208755		Ga. s.	Bellingham	21	14	43.5	12.9	5.2	Fsh.	2	40	1911	Seattle, Wash.	Seattle, Wash.

1 Formerly (a st. s. Bartholdi,
b U. S. A. Bartholdi.
2 Formerly st. s. Joe Call

3 Formerly slp. y. Odysseus.
4 Formerly st. s. Nellie Pearson.
5 Formerly ga. y. Nirvana II.

6 Formerly sch. y. Diana.
7 Formerly st. s. Willapa.
† Oil engine.

MERCHANT MOTOR VESSELS OF THE UNITED STATES—Continued.

Official No.	Signal letters.	Rtg.	Name of vessel.	Gross tonnage.	Net tonnage.	Length.	Breadth.	Depth.	Service.	Crew.	Indicated horsepower.	When built.	Where built.	Home port (where permanent document issues).
223874		Ga. s.	Baltimore.	15	10	Feet.	Feet.	Feet.	Pas.	1	40	1924	Baltimore, N. Y.	New York, N. Y.
221910		Ga. p.	Belmont.	7	6	38.2	12.4	4.9	Pas.	1	5	1921	Bellaire, Ohio.	Cincinnati, Ohio.
208532		Ga. s.	Beloved Vagabond.	38	31	56.0	16.0	7.0	Wld.	3	80	1906	Guliford, Conn.	New York, N. Y.
208521		Ga. y.	Beluga.	42	33	73.1	13.9	7.7	Yct.	2	35	1911	Greenport, N. Y.	New Bedford, Mass.
210533		Ga. s.	Belvedere.	37	28	59.7	20.0	5.0	Frt.	3	85	1912	San Francisco, Calif.	San Francisco, Calif.
212441		Ga. s.	Belvidere.	9	6	37.8	12.0	3.1	Frt.	2	25	1912	Harris Lot, Md.	Reedville, Va.
217690		Ga. s.	Ben.	13	8	35.5	10.5	6.0	Wrk.	30	32	1919	Seattle, Wash.	Seattle, Wash.
222873		Ga. y.	Ben Apr IV.	12	8	43.6	9.8	4.6	Frt.	2	30	1923	Portland, Oreg.	Portland, Oreg.
210584		Ga. s.	Ben O.	10	7	34.6	10.1	3.4	Tow.	1	25	1913	Palatka, Fla.	Jacksonville, Fla.
222859		Ga. s.	Beneft.	14	12	37.7	11.5	2.7	Frt.	1	10	1896	North River, N. C.	Beaufort, N. C.
8928		Ga. s.	Beneventum.	14	12	42.7	10.3	5.3	Frt.	2	32	1922	Georgetown, S. C.	Georgetown, S. C.
205271		Ga. s.	Ben Hur.	14	10	43.4	10.5	4.4	Tow.	1	32	1902	Astoria, Oreg.	Seattle, Wash.
210396		Ga. s.	Ben Hur.	12	8	44.0	13.3	4.8	Pas.	1	14	1908	Matagorda, Tex.	Fort Lavaca, Tex.
8230		Ga. p.	Ben Russell.	13	11	52.0	12.0	2.3	Frt.	1	20	1912	Clarington, Ohio.	Pittsburgh, Pa.
209573		Ga. s.	Benetta.	6	6	31.0	13.3	3.3	Mso.	2	12	1883	Patchogue, N. Y.	New York, N. Y.
202801		Ga. s.	BENETA.	12	10	140.0	33.5	3.5	Frt.	2	37	1912	Apalachicola, Fla.	Apalachicola, Fla.
208065		Ga. y.	BENITA.	347	212	140.0	33.5	7.8	Yct.	6	300	1906	Richmond, Calif.	San Francisco, Calif.
201799		Ga. s.	BENJAMIN M. WALLACE.	23	15	52.0	13.1	7.8	Yct.	3	25	1910	Nysck, N. Y.	San Juan, P. R.
3948		Ga. s.	Benjamin W. Latham.	77	49	82.2	22.3	9.1	Fsh.	16	72	1905	Essex, Mass.	Gloucester, Mass.
223044		Ga. s.	Benjamin W. Latham.	72	63	84.0	21.4	9.8	Fsh.	19	48	1902	do	New York, N. Y.
223587	MFKO	Ga. s.	Benjamin Thompson.	47	18	65.5	19.5	8.8	Fsh.	9	45	1923	do	Portland, Me.
205784		Ga. y.	Benners.	25	19	45.5	15.2	4.1	Yct.	2	70	1924	Miami, Fla.	Savannah, Ga.
2822		Ga. s.	Bennett.	14	10	38.0	11.1	3.9	Mso.	1	16	1907	Belhaven, N. C.	Washington, N. C.
223909		Ga. s.	Benny W. Baker.	34	33	62.6	22.2	5.6	Frt.	3	60	1872	Somerset County, Md.	Annapolis, Md.
81556		Ga. p.	BENSON FORD.	8,226	6,393	596.7	62.0	27.7	Frt.	32	3,350	1924	River Rouge, Mich.	Detroit, Mich.
219106		Ga. y.	Benton.	96	96	139.9	25.6	3.8	Fer.	7	60	1903	Chamberlain, S. Dak.	Pembina, N. Dak.
212718		Ga. s.	Berestha.	22	12	45.0	11.4	5.6	Yct.	1	31	1916	Chicago, Ill.	Chicago, Ill.
215039		Ga. s.	Beret J.	5	4	46.3	14.3	6.4	Fsh.	3	37	1914	Friendship, Me.	Vineyard Haven, Mass.
204290		Ga. s.	Bering Sea.	55	44	66.4	15.7	7.6	Frt.	7	85	1917	Tacoma, Wash.	Seattle, Wash.
220082		Ga. s.	Beckerley.	10	8	35.0	13.7	3.6	Mso.	1	12	1887	Patchogue, N. Y.	New York, N. Y.
207680		Ga. s.	Berkley Machine Works, No. 5.	14	9	47.7	11.0	4.4	Frt.	1	50	1920	Belhaven, N. C.	Norfolk, Va.
206177		Ga. s.	Berna.	6	5	34.8	11.6	3.0	Frt.	1	10	1905	Georgetown, S. C.	Georgetown, S. C.
3600		Ga. s.	Bermuda.	14	10	47.1	11.8	4.7	Pas.	1	50	1909	Shaw Island, Wash.	Seattle, Wash.
209424		Ga. s.	Bernardine Williams.	21	16	61.0	17.2	4.7	Oys.	2	20	1893	Orlolo, Md.	Cape Charles, Va.
207418		Ga. s.	Berneta.	8	8	26.5	8.8	3.2	Fsh.	8	7	1903	West De Pere, Wis.	Milwaukee, Wis.
3998		Ga. s.	Berneyo.	21	14	51.7	10.0	7.4	Frt.	2	37	1910	Marmers Harbor, N. Y.	Wilmington, Del.
206484		Ga. s.	Bernice.	19	13	49.0	14.6	4.8	Frt.	3	90	1901	Norfolk, Va.	Norfolk, Va.
210115		Ga. s.	Bernice.	15	10	44.3	13.2	3.6	Fsh.	2	70	1911	Astoria, Oreg.	Seattle, Wash.
211478		Ga. s.	Bernice.	12	11	50.0	12.6	3.6	Fsh.	7	30	1912	Petersburg, Alaska.	Do.
213004		Ga. s.	Bernice.	7	5	35.6	11.1	3.0	Tow.	1	35	1913	Dames Point, Fla.	Brunswick, Ga.
217048		Ga. s.	Bernice.	12	8	37.0	13.4	3.8	Fsh.	3	36	1915	Brunswick, Ga.	Do.
221435		Ga. s.	Bernice.	18	15	63.5	15.3	2.8	Frt.	1	24	1918	Fort Lauderdale, Fla.	Miami, Fla.
223055	MDNG	Ga. s.	Bernice.	12	8	34.0	11.0	4.5	Pas.	2	90	1919	Neptune City, N. J.	Perth Amboy, N. J.
222588		Ga. y.	Bernice.	121	81	104.8	14.8	7.8	Yct.	2	220	1917	Kingston, N. Y.	Wilmington, N. C.
222010		Ga. s.	Bernice.	25	14	51.0	15.2	5.5	Fsh.	4	45	1922	Thomaston, Me.	Vineyard Haven, Mass.
220084		Ga. s.	Bernice A.	37	30	54.7	15.4	6.5	Fsh.	8	55	1922	Seattle, Wash.	Juneau, Alaska.
215202		Ga. s.	Bernice O.	7	6	33.4	13.0	3.3	Fsh.	1	25	1920	Stratford, Conn.	Bridgeport, Conn.
3571		Ga. s.	Bernice D.	9	9	30.5	13.5	3.6	Fsh.	2	15	1915	Peachigo, Wis.	Milwaukee, Wis.
3790		Ga. s.	Bernice A. Odell.	9	8	42.2	13.5	3.2	Mso.	1	16	1887	Patchogue, N. Y.	New York, N. Y.
3524		Ga. s.	Bernice Cras.	9	7	46.6	9.2	3.0	Frt.	2	24	1899	Morehead City, N. C.	Beaufort, N. C.
222931		Ga. s.	Bernice & Belle.	12	12	34.0	12.8	6.4	Frt.	1	7	1900	Friendship, Me.	Boothbay, Me.
5578		Ga. s.	Bernice Queen.	19	15	49.7	12.7	4.0	Frt.	2	24	1923	Berkeley, Va.	Cape Charles, Va.
223029		Ga. y.	Bernie and Bessie.	29	27	53.8	15.9	7.2	Fsh.	7	24	1893	East Boothbay, Me.	Portland, Me.
3588		Ga. y.	Bernoma.	17	15	47.1	9.1	5.2	Yct.	8	24	1918	New York, N. Y.	Baltimore, Md.
3250	KLQV	Ga. y.	Beronda.	8	6	33.5	14.2	4.0	Fsh.	1	24	1893	Camden, N. J.	Boston, Mass.
141700		Ga. s.	Bertha.	15	14	43.5	12.2	4.0	Oys.	2	40	1901	Center Island, N. Y.	Philadelphia, Pa.
211204		Ga. s.	Bertha.	13	9	39.0	11.6	3.5	Fsh.	2	20	1913	New Haven, Conn.	Cape Charles, Va.
212991		Ga. s.	Bertha.	15	15	49.9	20.0	2.4	Fer.	1	15	1915	Hydaburg, Alaska.	Ketchikan, Alaska.
219032		Ga. p.	Bertha.	8	8	31.7	8.8	3.0	Frt.	0	15	1915	Wallula, Wash.	Seattle, Wash.
220922		Ga. s.	Bertha.	20	16	45.4	18.0	5.2	Frt.	1	15	1916	Neobish, Mich.	Marquette, Mich.
222116		Ga. s.	Bertha.	11	9	32.6	10.3	4.4	Fsh.	4	36	1920	Moridan, Ga.	Savannah, Ga.
222524		Ga. p.	Bertha.	14	9	52.8	10.5	2.6	Pas.	1	8	1921	Ilooshah, Alaska.	Juneau, Alaska.
222545		Ga. p.	BERTHA.	27	27	63.7	18.0	3.0	Pas.	1	20	1922	Falbanks, Alaska.	Eagle, Alaska.
213982		Ga. s.	Bertha A.	32	21	59.5	16.8	6.7	Fsh.	11	63	1916	Grafton, Ill.	St. Louis, Mo.
213969		Ga. s.	Bertha Alma.	7	5	32.0	9.6	4.8	Fsh.	1	15	1918	Thomaston, Me.	New York, N. Y.
214195		Ga. s.	Bertha H.	8	7	32.0	10.6	4.0	Fsh.	1	15	1918	Vinal Haven, Me.	Rockland, Me.
3857		Ga. s.	Bertha L. Morton.	10	6	46.7	13.0	3.0	Frt.	1	15	1900	Morehead City, N. C.	New Bern, N. C.
207112		Ga. s.	Bertha M.	11	10	31.4	10.5	3.7	Fsh.	3	20	1901	Walkers Point, Mich.	Grand Haven, Mich.
210737		Ga. s.	Bertha M.	6	6	24.4	7.9	3.0	Fsh.	2	7	1911	Green Bay, Wis.	Milwaukee, Wis.
203649		Ga. s.	Bertha Male.	8	6	42.6	13.5	2.8	Frt.	2	10	1900	Crittenden, Va.	Norfolk, Va.

1 Formerly ga. y. Gray Dawn.

2 Formerly ga. y. Gavlots.

3 Formerly ga. p. Winnie.

4 Formerly U. S. N. S. C. 83.

1 Formerly U. S. N. launch 5068.

2 Formerly ga. s. Leah A. Wedmore.

3 Formerly ga. s. Bertha A.

4 Formerly British ga. s. Bertha A.

† Diesel.

‡ Oil engine.

MERCHANT MOTOR VESSELS OF THE UNITED STATES—Continued.

Official No.	Signal letters.	Rlg.	Name of vessel.	Gross tonnage.	Net tonnage.	Length.	Breadth.	Depth.	Service.	Crew.	Indicated horsepower.	When built.	Where built.	Home port (where permanent document issues).
209099		Ga. s.	Bertha W.	11	9	37.5	11.2	5.0	Fsh.	2	30	1910	Manitowoc, Wis.	Grand Haven, Mich.
218368		Ga. s.	Berthie G.	11	9	30.0	9.7	3.8	Tow.	2	30	1919	Saugatuck, Mich.	Do.
204421		Ga. s.	Bertie	20	14	43.0	15.0	4.6	Fsh.	3	30	1907	Essington, Pa.	Baltimore, Md.
220657		Ga. s.	Bertie	58	29	65.0	18.0	4.9	Frt.	5	50	1920	Moorehead City, N. C.	Elizabeth City, N. C.
3814		Ga. s.	Bertie Alfreda	9	6	36.9	13.8	2.9	Fsh.	1	18	1899	Hanahan, Miss.	Gulfport, Miss.
3075		Ga. s.	Bertie Bransford	9	5	29.0	12.7	2.9	Msc.	1	18	1878	Patchogue, N. Y.	New York, N. Y.
3048		Ga. s.	Bertie E. Tull	236	166	125.4	21.8	0.1	Frt.	1	60	1878	Pocomoke City, Md.	Baltimore, Md.
216279		Ga. s.	Bertie H.	10	8	34.4	9.2	4.0	Fsh.	1	10	1918	Oig Harbor, Wash.	Juneau, Alaska.
223219		Ga. s.	Bert will	24	12	46.9	12.3	4.7	Fsh.	1	10	1918	Oregon City, Oreg.	Portland, Oreg.
222970		Ga. s.	Beryl C.	27	18	53.4	14.0	4.3	Frt.	2	22	1923	Wittman, Md.	Cambridge, Md.
3344		Ga. s.	Bessie	16	15	37.0	12.5	4.4	Msc.	2	20	1886	Noank, Conn.	Juneau, Alaska.
3762		Ga. s.	Bessie	11	9	35.3	9.2	3.2	Fsh.	2	14	1898	Burton, Wash.	Juneau, Alaska.
3880		Ga. s.	Bessie	11	9	35.3	9.2	3.2	Fsh.	2	12	1900	James Island, S. C.	Charleston, S. C.
213427		Ga. s.	Bessie	43	29	56.8	18.5	6.7	Frt.	2	35	1915	Baltimore, Md.	New York, N. Y.
213948		Ga. s.	Bessie	24	21	45.0	15.0	5.4	Frt.	4	35	1916	Nyack, N. Y.	Do.
218101		Ga. p.	Bessie	15	15	55.1	12.0	2.2	Pas.	1	10	1918	Ozark, Ark.	Memphis, Tenn.
222237		Ga. s.	Bessie	13	8	43.6	8.5	4.0	Pas.	2	40	1916	Seattle, Wash.	Seattle, Wash.
223350		Ga. p.	Bessie	14	13	48.5	9.9	3.0	Tow.	1	15	1923	Cottonwood Point, Mo.	St. Louis, Mo.
223615		Ga. p.	Bessie A.	47	29	49.8	11.2	3.0	Tow.	3	30	1924	Guntersville, Ala.	Nashville, Tenn.
3468		Ga. s.	Bessie B.	8	7	32.7	13.4	4.0	Pas.	2	18	1890	Glenwood, N. Y.	New York, N. Y.
220528		Ga. s.	Bessie D.	11	10	36.6	10.3	2.2	Msc.	2	8	1920	Bancker, La.	Morgan City, La.
223235		Ga. s.	Bessie D.	21	14	50.2	13.9	2.2	Msc.	1	20	1922	Tanana, Alaska	Seward, Alaska.
212713		Ga. s.	Bessie E.	11	7	33.9	13.7	4.2	Msc.	1	45	1914	Thunderbolt, Ga.	Jacksonville, Fla.
211684		Ga. s.	Bessie F.	9	6	36.5	10.1	3.9	Pas.	1	25	1911	Boston, Mass.	New York, N. Y.
3124		Ga. s.	Bessie Fiska	5	5	28.4	11.8	3.3	Mso.	1	10	1880	New Shoreham, R. I.	Newport, R. I.
3564		Ga. s.	Bessie Hamblen	19	10	61.0	10.0	4.4	Oys.	1	24	1892	Fairmount, Md.	Norfolk, Va.
202060		Ga. s.	Bessie H.	14	8	50.2	13.5	5.3	Frt.	2	27	1905	Lutec, Me.	Eastport, Me.
222809		Ga. s.	Bessie I.	28	19	57.2	15.2	5.1	Frt.	1	30	1923	Amburg, Va.	Norfolk, Va.
3174		Ga. s.	Bessie Lafayette	17	12	59.3	15.3	3.0	Oys.	2	8	1881	Crisfield, Md.	Crusfield, Md.
211529		Ga. s.	Bessie Louise	11	10	29.0	10.0	4.0	Pas.	3	16	1913	Detroit Harbor, Wis.	Milwaukee, Wis.
235175		Ga. s.	Bessie M.	9	5	30.0	12.0	5.9	Fsh.	1	25	1908	Bremen, Me.	Portland, Me.
221889		Ga. s.	Bessie M.	10	8	38.0	10.3	2.0	Frt.	1	20	1921	Sealvel, N. C.	Beaufort, N. C.
3733		Ga. s.	Bessie M. Lewis	27	27	65.0	18.5	5.0	Frt.	3	24	1897	Baltimore, Md.	Now Bern, N. C.
3699		Ga. s.	Bessie May	9	6	41.3	14.4	3.3	Frt.	6	20	1890	Sharplown, Md.	Baltimore, Md.
214046		Ga. s.	Bessie H.	6	6	32.0	11.0	2.8	Msc.	1	10	1906	Elizabeth City, N. C.	New York, N. Y.
145320		Ga. s.	Bessie V.	8	6	32.0	13.6	3.0	Msc.	1	15	1883	Patchogue, N. Y.	Do.
200159		Ga. p.	Bessie W.	24	24	45.0	12.0	2.0	Tow.	1	15	1909	Muscatine, Iowa.	St. Louis, Mo.
3892		Ga. s.	Bessie A. Anderson	18	13	47.2	15.5	6.9	Fsh.	1	24	1901	Eastport, Me.	Now York, N. Y.
223160		Ga. s.	Best	15	10	73.7	18.1	2.0	Per.	2	45	1923	Mulat, Fla.	Pensacola, Fla.
202097		Ga. s.	Beth	9	9	41.8	12.4	3.0	Prt.	1	21	1905	Cove, Tex.	Galveston, Tex.
223831		Ga. y.	Beth Anne	20	18	51.7	11.0	5.1	Yct.	3	600	1924	Milwaukee, Wis.	Philadelphia, Pa.
161708		Ga. s.	Bethulla	52	18	81.1	16.1	8.4	Fsh.	8	45	1893	Boston, Mass.	Boston, Mass.
213324		Ga. s.	Beta Bigma	14	9	44.0	11.0	4.0	Pas.	1	30	1915	Chicago, Ill.	Chicago, Ill.
210780		Ga. s.	Betsy	8	5	31.0	9.5	4.2	Tow.	1	16	1912	Seattle, Wash.	Seattle, Wash.
221102		Ga. s.	Betsy	7	5	29.0	9.0	3.3	Fsh.	1	20	1920	Gambler Bay, Alaska	Juneau, Alaska.
212778		Ga. s.	Betsy	7	6	32.3	10.5	3.5	Fsh.	6	20	1919	Lavalette, N. J.	Philadelphia, Pa.
212372		Ga. p.	Betsy-Ann	13	11	64.8	17.3	1.8	Fer.	1	20	1914	Clarington, Ohio	Pittsburgh, Pa.
206942		Ga. s.	Bettie C.	8	5	33.0	7.5	6.8	Msc.	1	12	1909	Beaumont, Tex.	Port Arthur, Tex.
210731		Ga. p.	Bettie Clyde	8	8	56.0	12.7	2.0	Tow.	2	12	1912	Section, Ala.	Mobile, Ala.
3150		Ga. s.	Bettie May	7	7	34.0	13.0	3.0	Fsh.	2	20	1889	Liverpool, Tex.	Corpus Christi, Tex.
202802		Ga. s.	Bettina	6	6	30.2	11.9	3.9	Frt.	2	20	1906	Apalachicola, Fla.	Los Angeles, Cal.
214323		Ga. s.	Bettina	120	66	102.6	21.9	10.3	Fsh.	18	120	1916	Gloucester, Mass.	Gloucester, Mass.
201370		Ga. s.	Betty	19	17	51.5	13.3	3.7	Fsh.	2	40	1904	Astoria, Oreg.	Tacoma, Wash.
202359	KVBL	Ga. y.	Betty	54	30	64.0	18.8	9.3	Yct.	3	35	1905	Toftenville, N. Y.	Philadelphia, Pa.
210103		Ga. s.	Betty	22	15	43.0	13.0	5.2	Fsh.	4	30	1912	Seattle, Wash.	Wrangell, Alaska.
214829		Ga. s.	Betty	9	9	35.0	10.2	3.8	Pas.	1	18	1916	Atlantic City, N. J.	Philadelphia, Pa.
217575		Ga. p.	Betty	12	9	50.0	14.4	4.2	Frt.	2	18	1918	Fort Lauderdale, Fla.	Miami, Fla.
221017		Ga. s.	Betty	16	11	43.5	12.7	4.2	Fsh.	2	20	1920	Wrangell, Alaska	Wrangell, Alaska.
221821		Ga. s.	Betty	6	6	32.3	10.3	3.5	Fsh.	6	20	1919	Lavalette, N. J.	Philadelphia, Pa.
222057		Ga. s.	Betty	47	32	61.9	15.5	7.1	Fsh.	6	65	1922	Tacoma, Wash.	Seward, Alaska.
223415		Ga. s.	Betty	46	40	62.7	18.2	4.5	Frt.	2	60	1923	Galveston, Tex.	Galveston, Tex.
263379	KVQF	Ga. y.	Betty B.	49	45	75.2	14.0	6.1	Yct.	4	100	1906	New York, N. Y.	Philadelphia, Pa.
222305		Ga. s.	Betty B.	9	8	32.2	10.5	4.0	Pas.	1	30	1922	Bay Head, N. J.	Do.
222330		Ga. s.	Betty B.	15	12	47.0	9.8	5.2	Fsh.	2	40	1910	Brooklyn, N. Y.	Do.
3681		Ga. s.	Betty E.	6	5	29.4	13.3	3.6	Msc.	1	24	1896	Patchogue, N. Y.	New York, N. Y.
217890		Ga. s.	Betty Farles	28	23	59.5	15.6	5.3	Tow.	3	80	1919	Hellingham, Wash.	Tacoma, Wash.
150133		Ga. s.	Bette Jane Hearn	159	108	116.0	18.0	9.6	Frt.	7	150	1863	Renfrew, Scotland	Wilmington, Del.
222839		Ga. s.	Betty Jo	10	13	39.0	15.0	4.0	Frt.	1	40	1923	Titusville, Fla.	St. Augustine, Fla.

1 Formerly ga. s. Mary II.
 2 Formerly slip. Twin Brothers.
 3 Formerly st. y. Varuna.
 † Diesel.
 ‡ Oil engine.

4 Formerly ga. y.
 a Mousquetaire
 b Jessica.
 c Lady Arden.
 d Scotlan.
 e Lagoda.
 f U. S. S. Lagoda.
 g Betty B.

6 Formerly U. S. N. launch 986.
 a British st. s. Little Ada.
 b Confederate st. s. Little Ada.
 c U. S. S. eng. st. s. Ada.
 d st. s. Peter Smith.
 e st. s. Buxton.

MERCHANT MOTOR VESSELS OF THE UNITED STATES—Continued.

Official No.	Signal letters.	Rig.	Name of vessel.	Gross tonnage.	Net tonnage.	Length.	Breadth.	Depth.	Service.	Crew.	Indicated horsepower.	When built.	Where built.	Home port (where permanent document issues).
214068		Ga. y.	Betty M II	19	13	55.7	10.0	5.0	Yct	2	200	1918	Sibley, Mich.	Detroit, Mich.
221557		Ga. y.	Betty M.	14	12	41.0	8.6	4.1	Yct	2	90	1921	Seattle, Wash.	Los Angeles, Calif.
221463		Ga. s.	Betty O.	29	20	58.0	17.1	5.7	Yct.	2	120	1921	Los Angeles, Calif.	Los Angeles, Calif.
220867		Ga. y.	Betty R.	51	34	77.0	13.3	6.7	Yct.	6	500	1920	New York, N. Y.	New York, N. Y.
223701		*Ga. p.	Betty Wright	165	138	120.0	18.3	4.6	Pas.	8	70	1921	Clarrington, Ohio.	Pittsburgh, Pa.
3728		Ga. s.	Beulah	13	11	41.7	12.0	4.8	Tow.	2	18	1897	Mount Pleasant, S. C.	Charleston, S. O.
215619		*Ga. p.	Beulah C.	13	13	48.3	10.2	2.4	Tow.	2	15	1917	Livermore, Ky.	Louisville, Ky.
136827		Ga. s.	Beulah M.	17	8	47.2	14.8	3.3	Frt.	1	31	1900	Pocomoke City, Md.	Savannah, Ga.
3543		Ga. s.	Beulah Maud	12	7	25.8	12.1	6.3	Fsh.	3	10	1892	North Haven, Me.	Gloucester, Mass.
202208		*Ga. p.	Beulah Ray	22	22	65.8	18.8	3.1	Tow.	12	70	1905	Vincennes, Ind.	Louisville, Ky.
3294		Ga. s.	Beulah O. Phoebus	12	6	52.0	16.0	3.4	Oys.	6	12	1834	Tangier, Md.	Wilmington, Del.
221158		Ga. s.	Beverly N.	9	5	37.5	12.0	2.9	Fsh.	5	50	1921	Barcelona, N. Y.	Buffalo, N. Y.
208281		Ga. y.	Bide-A-Wee	41	27	68.6	14.0	5.9	Yct.	2	50	1910	Baltimore, Md.	Detroit, Mich.
220637	LBSK	*Ga. s.	Bidwell	7,050	4,399	431.0	69.2	33.3	Tnk.	38	2,750	1920	Philadelphia, Pa.	Philadelphia, Pa.
215897	MBNH	Ga. s.	Bie & Schiott	19	19	60.3	13.0	5.9	Msc.	2	40	1917	Norfolk, Va.	New York, N. Y.
209180		Ga. s.	Big Chief	10	8	35.2	11.9	3.8	Tow.	2	25	1910	New York, N. Y.	Norfolk, Va.
211392		Ga. s.	Big Chief	8	6	30.1	10.3	3.6	Tow.	1	10	1913	Marshfield, Oreg.	Marshfield, Oreg.
220871		*Ga. p.	Big D.	27	20	50.1	11.2	2.4	Frt.	4	15	1920	Houma, La.	New Orleans, La.
107375		Ga. s.	Big Joe	35	35	64.0	20.0	3.0	Fer.	1	18	1918	Wabasha, Minn.	St. Paul, Minn.
210163		Ga. s.	Big Joe	7	6	27.5	10.3	3.0	Tow.	1	28	1909	Douglas, Mich.	Grand Haven, Mich.
209066		Ga. s.	Big Peder	19	17	41.8	11.7	4.0	Fsh.	4	16	1911	Green Bay, Wis.	Milwaukee, Wis.
215414		Ga. s.	Big Sam	9	8	29.8	9.3	4.0	Frt.	1	16	1917	Ketchikan, Alaska	Ketchikan, Alaska.
214300		Ga. s.	Bijo	24	11	49.0	13.1	4.6	Fsh.	1	35	1916	San Diego, Calif.	San Diego, Calif.
2868		Ga. s.	Bjou	28	23	50.5	13.7	7.1	Pas.	3	75	1900	Wollaston, Mass.	New York, N. Y.
215637		Ga. s.	Bilbao	11	9	37.2	10.1	4.3	Frt.	1	15	1916	Weehawken, N. J.	Norfolk, Va.
216624		Ga. s.	Bill	11	7	37.5	10.2	5.1	Fsh.	2	21	1918	Seattle, Wash.	Seattle, Wash.
217300		Ga. s.	Bill Kettner	55	37	58.9	19.7	7.0	Frb.	8	200	1918	San Diego, Calif.	San Diego, Calif.
218491		Ga. s.	Billeo B.	10	8	34.0	9.6	4.0	Pas.	1	36	1912	New Baltimore, N. Y.	Albany, N. Y.
212023		Ga. s.	Billeo	8	6	30.4	8.6	3.0	Pas.	1	12	1914	Miami, Fla.	Miami, Fla.
220832		Ga. y.	Billeo II	55	35	58.6	18.8	4.5	Yct.	5	100	1921	do.	Do.
222093		Ga. s.	Bille H.	14	11	35.0	12.0	0.1	Fsh.	1	24	1922	Mystic, Conn.	New London, Conn.
214430		Ga. s.	Billie Hurko	22	15	43.7	12.9	5.6	Fsh.	1	40	1916	Seattle, Wash.	Seattle, Wash.
215083		Ga. s.	Billie M.	17	14	39.6	12.3	4.7	Fsh.	1	16	1917	Winslow, Wash.	Ketchikan, Alaska.
210604		Ga. s.	Billiken	12	11	50.0	13.6	3.0	Pas.	2	25	1910	Calro, Ill.	St. Louis, Mo.
206592		Ga. s.	Billy B.	7	6	33.3	9.6	4.0	Pas.	1	15	1907	Clinton, Conn.	New Haven, Conn.
215830		Ga. s.	Billy G.	11	7	36.2	11.2	3.2	Fsh.	1	12	1917	Sitka, Alaska	Juneau, Alaska.
214347		Ga. s.	Billy R.	39	34	52.3	16.3	6.1	Frt.	1	35	1916	Seattle, Wash.	Tampa, Fla.
217891		Ga. s.	Billy Bowen	17	9	43.0	13.3	5.5	Fsh.	9	36	1910	Newburyport, Mass.	Gloucester, Mass.
222928		Ga. s.	Billy Hoy	14	9	38.5	14.5	4.3	Msc.	1	40	1923	New York, N. Y.	New York, N. Y.
223446		Ga. y.	Bilma III	60	60	61.3	16.5	7.9	Yct.	4	130	1923	Camden, N. J.	Tampa, Fla.
223565		*Ga. p.	Blituck	33	14	52.4	13.4	3.6	Tow.	2	60	1923	Havana, Ill.	Peoria, Ill.
220813		Ga. y.	Blugo	23	10	41.7	14.1	4.4	Yct.	2	80	1920	Salisbury, Md.	Baltimore, Md.
3908		Ga. s.	Bird	12	0	48.3	12.9	3.6	Fsh.	3	27	1901	Marco, Fla.	Miami, Fla.
205546		Ga. s.	Birdie Estell	14	9	49.2	10.8	6.4	Frt.	1	16	1908	Shiloh, N. O.	Elizabeth City, N. C.
3522		Ga. s.	Birdie and Etta	7	5	30.9	12.7	3.4	Fsh.	1	30	1884	Bay Shore, N. Y.	New York, N. Y.
206385		Ga. s.	Birmingham	11	8	40.7	9.6	3.0	Pas.	1	35	1911	Everett, Wash.	Port Townsend, Wash.
219384		Ga. s.	Biseyino	13	9	51.6	10.2	2.9	Fsh.	2	46	1910	Palm Beach, Fla.	Miami, Fla.
213451		Ga. s.	Blshop	10	10	28.6	13.0	2.9	Pas.	1	12	1885	Patohogue, N. Y.	New York, N. Y.
221414		*Ga. p.	Bit-O-Pleasure	7	6	32.0	8.0	1.5	Pas.	2	35	1921	Frankfort, Ky.	Louisville, Ky.
212814		Ga. s.	Bivalve	14	12	32.2	15.6	4.2	Fsh.	3	30	1914	Tottenville, N. Y.	New York, N. Y.
206973		Ga. s.	Black Bird	15	10	40.0	12.0	5.0	Frt.	2	18	1908	Irvington, Va.	Headville, Va.
216495		Ga. s.	Black Diamond	29	7	64.0	15.9	8.8	Frt.	2	60	1918	East Machias, Mo.	New York, N. Y.
2418		Ga. s.	Black Eagle	21	10	40.0	14.0	5.4	Frt.	7	24
2219		Ga. s.	Black Hawk	15	14	39.6	14.0	6.3	Frt.	2	20	1850	Duxbury, Mass.	Rockland, Mo.
218397		Ga. s.	Black Hawk	13	13	48.0	10.2	2.2	Tow.	1	70	1919	Parkersburg, W. Va.	Pittsburgh, Pa.
222183		Ga. y.	Black Hawk	30	21	51.8	10.0	8.1	Yct.	2	20	1922	East Boothbay, Me.	Newport, R. I.
209447		Ga. s.	Blackhawk	10	9	31.0	9.8	3.8	Fsh.	1	8	1911	Green Bay, Wis.	Grand Haven, Mich.
212049		Ga. s.	Black Jack	14	13	40.2	17.9	2.6	Frt.	1	8	1914	Prescott, Oreg.	Portland, Oreg.
222385		*Ga. y.	Black Swan	189	90	112.5	20.3	10.6	Yct.	7	400	1923	Oakland, Calif.	Des Moines, Iowa.
215132		Ga. y.	Black Watch	24	20	51.3	11.3	5.6	Yct.	2	230	1917	New York, N. Y.	New York, N. Y.
3801		Ga. s.	Blanch	8	8	46.2	13.0	2.7	Msc.	1	40	1899	Beaufort, N. O.	Key West, Fla.
204645		Ga. s.	Blanch P.	11	9	39.0	11.0	4.2	Fsh.	2	32	1907	Port Clinton, Ohio.	Sandusky, Ohio.
3059		Ga. s.	Blanche and Ida	14	13	37.3	14.8	5.9	Fsh.	5	20	1895	East Boothbay, Me.	Vinoyard Haven, Mass.
2328		Ga. s.	Blanche	19	17	45.0	17.2	4.3	Fsh.	1	25	1857	Greenville, N. J.	New York, N. Y.
208110		Ga. s.	Blanche	41	23	69.2	13.3	6.0	Msc.	3	40	1893	Houme, N. Y.	Baltimore, Md.
210837		Ga. s.	Blanche	9	8	40.0	9.8	3.4	Mso.	1	10	1912	Enoch, Va.	New York, N. Y.
212589		Ga. s.	Blanche	8	8	36.2	9.6	2.4	Frt.	1	15	1914	Williston, N. O.	Beaufort, N. C.
214780		Ga. s.	Blancha	10	7	45.7	11.7	3.8	Frt.	2	10	1910	Palmer, Md.	Capo Charles, Va.
218287		Ga. s.	Blanche	7	6	27.9	8.2	6.7	Fsh.	1	14	1910	Marquette, Mich.	Marquette, Mich.
206740		Ga. s.	Blanche A.	10	6	32.2	11.8	0.0	Fsh.	1	8	1909	Friendship, Me.	Rockland, Me.
3569		Ga. s.	Blanche Eaton	9	8	27.5	10.6	0.1	Frt.	1	8	1895	do.	Machias, Me.
219376		Ga. s.	Blanche P.	12	11	36.0	11.2	2.4	Oys.	2	15	1909	Chauvin, La.	New Orleans, La.

1 Formerly a ga. y. Charles W. Ketcher.
 2 ga. y. Betty M. II.
 3 U. S. S. Betty M. II
 4 Formerly ssp. Etta Burdick.

5 Formerly a st. s. Bohemian.
 6 ga. y. J. V. Clarke.
 7 Formerly Virginia State fishery st. s. Accomack.

† Oil engine.
 ‡ Dies-engine.
 § Cable ferry.

MERCHANT MOTOR VESSELS OF THE UNITED STATES—Continued.

Official No.	Signal letters.	Rtg.	Name of vessel.	Gross tonnage.	Net tonnage.	Length.	Breadth.	Depth.	Service.	Crew.	Indicated horsepower.	When built.	Where built.	Home port (where permanent document issues).
						Feet.	Feet.	Feet.						
223697		†Ga. s.	Blancha W.....	15	10	59.5	13.0	4.0	Pas.	2	400	1924	Los Angeles, Calif.	Los Angeles, Calif.
221772		Ga. s.	Blanche Ring.....	68	23	70.2	20.3	9.2	Fsh.	9	100	1921	Rockport, Mass.	Boston, Mass.
203319		Ga. s.	Blanche Viola Gosse.....	10	7	32.6	11.9	4.8	Mso.	2	20	1906	Bath, Me.	New York, N. Y.
218042		Ga. s.	Blanchio.....	8	6	32.0	9.6	4.4	Tow.	1	16	1919	Seattle, Wash.	Seattle, Wash.
3405		Ga. s.	Blonde.....	15	7	41.4	11.8	4.5	Pas.	3	37	1888	Boston, Mass.	Salem, Mass.
222808		Ga. s.	Blondel II.....	17	7	36.5	12.4	6.1	Fsh.	4	60	1923	Greenport, N. Y.	New York, N. Y.
220539		Ga. s.	Bloomfield.....	98	61	64.6	24.0	6.3	Frt.	5	60	1920	Antioch, Calif.	San Francisco, Calif.
205490		Ga. s.	Blossom No. 2.....	8	5	36.0	10.0	2.5	Mso.	1	20	1908	San Francisco, Calif.	Do.
220492		Ga. s.	Blue Bell.....	7	5	39.4	12.4	4.7	Mso.	1	24	1919	Brooklyn, N. Y.	New York, N. Y.
210582	LCPG	Ga. y.	Blue Bird.....	36	6	32.0	10.0	4.1	Pas.	3	20	1911	Port Clinton, Ohio	Bridgeport, Conn.
227443		Ga. s.	Blue Bird.....	6	5	26.8	9.0	2.8	Fsh.	1	12	1920	Fajardo, P. R.	San Juan, P. R.
227043		Ga. s.	Blue Blrd.....	6	5	26.8	9.0	2.8	Fsh.	1	12	1920	St. James, Mich.	Grand Haven, Mich.
223724		Ga. y.	Blue Goose.....	31	19	58.3	16.0	7.6	Yct.	2	50	1924	East Boothbay, Me.	New Bedford, Mass.
213594		Ga. y.	Blue Hen III.....	27	23	49.6	13.6	5.9	Yct.	1	50	1915	New York, N. Y.	Philadelphia, Pa.
223610		Ga. s.	Blue Heron.....	18	8	42.0	13.3	6.4	Fsh.	3	35	1924	Friendship, Mo.	New Bedford, Mass.
3839		Ga. s.	Blue Jay.....	18	12	43.9	13.0	6.2	Tow.	2	110	1900	Fall River, Mass.	Boston, Mass.
3083		Ga. s.	Blue Rock.....	11	10	87.0	14.2	4.0	Fsh.	1	15	1878	Penny Bridge, N. Y.	New York, N. Y.
215357		Ga. s.	Blue Sea.....	38	30	55.8	14.2	6.0	Frt.	1	45	1917	Shaw Island, Wash.	Seattle, Wash.
217149		Ga. s.	Blue Sea.....	40	26	61.5	15.1	6.5	Fsh.	2	60	1918	Los Angeles, Calif.	Los Angeles, Calif.
223822		Ga. y.	Blue Water.....	21	16	48.5	14.0	7.6	Yct.	2	30	1924	East Boothbay, Me.	New York, N. Y.
223130		*Ga. p.	Boas.....	22	10	53.3	11.9	2.5	Tow.	3	20	1923	Bowling Green, Ky.	Louisville, Ky.
95968		Ga. s.	Bob.....	11	11	44.7	13.4	4.1	Pas.	1	24	1888	New Orleans, La.	Galveston, Tex.
210206		Ga. y.	Bob.....	19	13	40.5	12.4	4.2	Yct.	1	44	1912	Port Clinton, Ohio.	Philadelphia, Pa.
218492		*Ga. p.	Bob.....	11	7	57.9	11.4	2.2	Pas.	2	20	1919	Charleston, Tenn.	Chatanooga, Tenn.
214111		Ga. s.	Bob O.....	7	6	28.0	8.1	3.3	Fsh.	1	12	1914	St. James, Mich.	Grand Haven, Mich.
221452		*Ga. p.	Bob Lee.....	14	12	41.0	9.7	2.4	Pas.	1	6	1921	Lepanto, Ark.	St. Louis, Mo.
215354		Ga. s.	Bob & Dorothy.....	13	9	47.6	10.5	3.3	Frt.	2	20	1902	Havre de Grace, Md.	Baltimore, Md.
216907		Ga. s.	Bofisco.....	55	37	65.5	16.2	8.8	Ten.	2	100	1918	Hadlock, Wash.	Seattle, Wash.
206945		Ga. s.	Bogdan.....	15	12	39.0	12.5	3.7	Fsh.	6	20	1909	Seattle, Wash.	Ketchikan, Alaska.
220766		*Ga. p.	Boggs Ferry.....	11	11	64.0	10.0	1.0	Fer.	2	24	1920	Decatur, Ala.	Mobile, Ala.
222867		*Ga. p.	Boggs Ferry.....	29	20	61.7	17.0	3.2	Fer.	2	20	1923do.	Nashville, Tenn.
125811		Ga. s.	Bohomian.....	21	14	45.3	15.2	6.9	Fsh.	3	18	1890	Boston, Mass.	Galveston, Tex.
215530		Ga. s.	Bokola.....	8	7	34.4	8.9	3.3	Fsh.	1	20	1916	Bangor, Wash.	Seattle, Wash.
223819		Ga. s.	Bokum.....	11	0	35.2	10.0	3.6	Frt.	1	35	(†)	Philadelphia, Pa.	Philadelphia, Pa.
212204		Ga. s.	Bol.....	25	17	47.1	14.5	6.1	Fsh.	7	35	1914	Tacoma, Wash.	Cordova, Alaska.
219810		Ga. s.	Bol.....	40	27	53.9	15.8	7.0	Fsh.	7	50	1920	Olg Harbor, Wash.	Tacoma, Wash.
213375		Ga. s.	Bol II.....	32	21	61.5	14.4	6.4	Fsh.	7	40	1915	Tacoma, Wash.	Seattle, Wash.
214811		*Ga. p.	Bollweevil.....	8	8	34.2	10.0	1.5	Pas.	1	10	1917	Pocahontas, Ark.	St. Louis, Mo.
220887	MCDN	Ga. y.	Bolo.....	81	63	67.4	17.0	9.1	Yct.	6	150	1920	Camden, N. J.	New York, N. Y.
216900		Ga. s.	Bon Aml.....	8	7	30.0	10.0	3.3	Tow.	1	15	1900	Detour, Mich.	Grand Haven, Mich.
219733		Ga. s.	Bon Pero.....	5	5	37.5	12.3	2.7	Oys.	2	12	1910	Empire, La.	New Orleans, La.
212692		Ga. s.	Bon Secour.....	25	17	56.3	18.0	3.6	Pas.	3	50	1914	Bon Secour, Ala.	Mobile, Ala.
223625		Ga. s.	Bonanza.....	38	30	52.4	14.9	7.8	Fsh.	5	50	1924	Seattle, Wash.	Ketchikan, Alaska.
212614		Ga. s.	Bonsolene.....	13	9	45.0	14.0	3.4	Frt.	1	22	1914	Souix Bend, Wash.	Seattle, Wash.
205922		Ga. y.	Bonetto.....	21	18	50.1	12.0	7.2	Yct.	3	25	1908	Stamford, Conn.	New York, N. Y.
203405		Ga. s.	Bonita.....	29	19	62.9	12.2	4.8	Pas.	1	40	1906	Tacoma, Wash.	Seattle, Wash.
204144		Ga. s.	Bonita.....	14	11	45.6	9.2	3.1	Tow.	1	24	1907	Marshfield, Oreg.	Marshfield, Oreg.
204460		Ga. y.	Bonita.....	70	6	27.0	11.0	4.1	Yct.	5	12	1907	Burton, Wash.	New York, N. Y.
221051		Ga. s.	Bonita.....	54	101.3	14.9	8.3	Fsh.	6	660	1913	College Point, N. Y.	New York, N. Y.	
222051	MDNO	Ga. y.	Bonita II.....	88	59	101.4	14.8	8.1	Yct.	4	440	1917	Charleston, S. C.	Boston, Mass.
3334		Ga. s.	Bonito.....	14	11	50.0	12.3	3.5	Tow.	3	30	1885	Clearwater, Fla.	Key West, Fla.
3507		Ga. s.	Bonito.....	15	13	38.5	13.0	5.6	Fsh.	1	15	1889	Nyack, N. Y.	Philadelphia, Pa.
3950	KBFC	Ga. y.	Bonito.....	169	152	94.5	23.0	4.4	Yct.	4	50	1902	Croton-on-Hudson, N. Y.	Pittsburgh, Pa.
207236		Ga. s.	Bonito.....	11	7	39.3	12.3	4.0	Frt.	1	25	1910	Oakland, Calif.	San Francisco, Calif.
208490		Ga. s.	Bonito.....	98	52	78.6	21.6	7.8	Fsh.	3	100	1911	San Francisco, Calif.	Do.
204467		Ga. s.	Bonnie O.....	14	0	40.5	12.0	4.6	Pas.	1	40	1907	Tacoma, Wash.	Seattle, Wash.
207863		Ga. s.	Bonnie Jean.....	11	8	36.0	10.2	4.0	Fsh.	1	20	1910	Seattle, Wash.	Port Townsend, Wash.
3593		Ga. s.	Bonnie Kato.....	10	8	39.6	12.0	7.3	Frt.	2	15	1893	Elizabethport, N. J.	New York, N. Y.
211250		Ga. s.	Bonny.....	12	8	46.0	13.8	3.0	Frt.	1	27	1913	Cedar Bayou, Tex.	Galveston, Tex.
92570		Ga. y.	Bonny Jean.....	73	63	85.3	16.0	9.5	Yct.	1	50	1898	North Weymouth, Mass.	Philadelphia, Pa.
221773	MDHG	Ga. y.	Bonnie Jean III.....	21	16	55.8	11.5	4.5	Yct.	2	50	1909	Port Chester, Conn.	Do.
210685	LVSU	Ga. s.	Boshyalla.....	3,099	2,457	268.4	48.3	24.7	Frt.	20	1,000	1919	Seattle, Wash.	Tacoma, Wash.
221257		Ga. s.	Bouor.....	8	5	30.0	9.2	4.0	Fsh.	1	16	1920do.	Seattle, Wash.
211778	LDHM	Ga. y.	Boomerang III.....	41	37	53.7	17.4	5.1	Yct.	2	50	1913	New York, N. Y.	Miami, Fla.
220501	MCFB	Ga. y.	Boomerang IV.....	93	51	70.8	18.5	8.4	Yct.	4	280	1920	Miami, Fla.	Do.
220323		*Ga. p.	Boots.....	14	10	15.2	13.5	2.6	Pas.	1	25	1910	Bagnell, Mo.	St. Louis, Mo.
3690		Ga. s.	Bo Peep.....	7	5	20.7	12.0	4.2	Fsh.	1	25	1893	Noank, Conn.	Providence, R. I.
206321		Ga. y.	Boreas.....	33	22	60.0	15.2	4.2	Yct.	2	30	1911	Bayhead, N. J.	Tampa, Fla.
205434		Ga. s.	Bostock.....	10	8	37.8	10.8	3.5	Fsh.	2	10	1900	Woodhaven, N. Y.	Vineyard Haven, Mass.

† Formerly ga. y. Parthonia.

‡ Formerly ga. y. Hauver II.

§ Formerly sch. y. Hopo.

¶ Formerly sch. y. Chiquita.

¶ Formerly ga. y. Larkspur II.

¶ Formerly sch. y. Lazy Lady X.

¶ Formerly sch. y. Caroline.

§ Formerly U. S. N. ga. s. No. 1009.

¶ Formerly ga. y. Miramar.

¶ Formerly ga. y. Abilo IV.

¶ Formerly ga. y. Yama.

¶ Formerly ga. y. Fro.

¶ Formerly U. S. N. S. C. 416.

¶ Formerly U. S. S. C. 107.

¶ Formerly U. S. S. C. 107.

¶ Formerly U. S. S. C. 107.

¶ Formerly U. S. S. C. 107.

¶ Formerly U. S. S. C. 107.

¶ Formerly U. S. S. C. 107.

¶ Formerly U. S. S. C. 107.

¶ Formerly U. S. S. C. 107.

¶ Formerly U. S. S. C. 107.

¶ Formerly U. S. S. C. 107.

¶ Formerly U. S. S. C. 107.

¶ Formerly U. S. S. C. 107.

¶ Formerly U. S. S. C. 107.

¶ Formerly U. S. S. C. 107.

¶ Formerly U. S. S. C. 107.

¶ Formerly U. S. S. C. 107.

¶ Formerly U. S. S. C. 107.

¶ Formerly U. S. S. C. 107.

¶ Formerly U. S. S. C. 107.

MERCHANT MOTOR VESSELS OF THE UNITED STATES—Continued.

Official No.	Signal letters.	Rig.	Name of vessel.	Gross tonnage.	Net tonnage.	Length.	Breadth.	Depth.	Service.	Crew.	Indicated horsepower.	When built.	Where built.	Home port (where permanent document issues).
						Feet.	Feet.	Feet.						
3583		Ga. s.	Boston.....	11	5	50.2	10.9	3.6	Frt.	3	50	1893	Chicago, Ill.....	Galveston, Tex.
213338		Ga. s.	Boston II.....	29	24	49.8	13.6	6.0	Fsh.	6	40	1915	Seattle, Wash.....	Seattle, Wash.
223850	MFLO	Ga. s.	Boston Socony.....	1,199	753	252.9	40.1	12.8	Tnk.	11	700	1924	Camden, N. J.....	New York, N. Y.
216629		Ga. s.	Boulder.....	13	9	54.4	11.1	3.7	Frt.	1	50	1918	Stockton, Calif.....	San Francisco, Calif.
223882		Ga. s.	Bouncer II.....	8	6	35.0	8.2	3.0	Fas.	2	12	1902	Morris Heights, N. Y.....	Providence, R. I.
221251		Ga. s.	Bowdoin.....	66	15	75.7	20.2	9.4	Frt.	5	45	1921	East Boothbay, Me.....	Boston, Mass.
218079		Ga. p.	Boy Scout.....	14	9	39.7	9.8	2.7	Fas.	1	10	1917	Memphis, Tenn.....	Memphis, Tenn.
222059	MDNH	Ga. y.	Boy Scout.....	23	15	52.2	11.3	5.4	Yct.	2	450	1917	West Lynn, Mass.....	Boston, Mass.
206934		Ga. s.	Brac.....	14	10	40.0	12.4	3.6	Fsh.	6	20	1909	Seattle, Wash.....	Tacoma, Wash.
217808		Ga. s.	Bradley A.....	21	8	49.2	13.8	5.8	Fsh.	2	36	1919	Kennebunk Port, Me.....	Portland, Me.
213674		Ga. s.	Brandon.....	39	27	61.1	18.4	5.5	Frt.	4	50	1915	Jacksonville, Fla.....	Wilmington, Del.
218511		Ga. s.	Brandt, Jr.....	13	6	38.6	13.6	2.6	Fas.	2	8	1919	New Orleans, La.....	New Orleans, La.
205612		Ga. s.	Brandywine.....	6	6	39.5	5.9	4.3	Fas.	1	30	1908	Brandywine, Ark.....	Memphis, Tenn.
203987		Ga. s.	Brant.....	28	28	60.0	18.7	4.0	Frt.	2	36	1892	Roanoke Island, N. C.....	Charleston, S. C.
219608		Ga. s.	Brant, Jr.....	18	15	44.3	12.7	2.9	Frt.	1	55	1907	Bellingham, Wash.....	Seattle, Wash.
222726		Ga. s.	Brant.....	18	15	44.3	12.7	3.0	Frt.	1	20	1920	Atlanta, N. O.....	Beaufort, N. C.
220578		Ga. s.	Bravo.....	13	10	34.5	10.7	4.0	Frt.	2	20	1920	Allard, Wash.....	Seattle, Wash.
213935		Ga. s.	Brazos.....	15	10	39.8	12.9	4.8	Tow.	1	60	1920	Freeport, Tex.....	Galveston, Tex.
206878		Ga. y.	Breaker.....	257	181	83.6	26.4	4.8	Frt.	6	20	1916	Seattle, Wash.....	Seattle, Wash.
8924		Ga. s.	Breakers.....	12	10	38.0	8.8	4.3	Yct.	1	16	1909	Do.....	Do
210456		Ga. s.	Breakwater.....	14	12	47.9	16.0	3.5	Oys.	3	60	1902	Greenport, N. Y.....	New Haven, Conn.
216963		Ga. s.	BREERODE.....	14	12	33.2	8.9	4.9	Tow.	1	28	1912	Ferrisburg, Mich.....	Grand Haven, Mich.
220529		Ga. s.	Breeze.....	6	5	44.6	6.9	3.5	Mso.	2	15	1903	Bristol, R. I.....	New York, N. Y.
215306		Ga. y.	Breeze.....	8	7	34.2	9.3	3.6	Fsh.	1	18	1920	Seattle, Wash.....	Seattle, Wash.
218813		Ga. s.	Brenda III.....	27	14	57.7	11.1	5.4	Yct.	2	40	1917	New Orleans, La.....	New Orleans, La.
3080		Ga. s.	Briok.....	16	10	42.3	11.3	4.0	Fsh.	1	30	1919	Juneau, Alaska.....	Juneau, Alaska.
220123		Ga. s.	Bride.....	7	7	46.0	11.0	3.0	Frt.	2	18	1876	Crisfield, Md.....	Baltimore, Md.
208356		Ga. s.	Bride.....	12	8	42.3	11.0	4.1	Fsh.	2	20	1920	Aberdeen, Wash.....	Seattle, Wash.
209371		Ga. s.	Bridgeport.....	10	8	87.0	11.5	3.1	Frt.	1	18	1911	Moreshead City, N. C.....	Fernandina, Fla.
222517		Ga. s.	Bridgeport No. 1.....	19	13	42.4	12.0	4.7	Tow.	3	41	1910	Bridgeport, Conn.....	Bridgeport, Conn.
215809		Ga. s.	Bridge St. Ferry.....	12	12	38.6	18.6	2.0	Mso.	1	4	1922	Grand Haven, Mich.....	Grand Haven, Mich.
3581		Ga. s.	Bridget.....	14	11	36.7	10.1	4.4	Fsh.	2	24	1910	Grand Marais, Minn.....	Duluth, Minn.
222800		Ga. s.	Brightine.....	07	58	86.0	18.0	4.8	Frt.	6	72	1893	Philadelphia, Pa.....	Charleston, S. C.
222362		Ga. s.	Bright Eye.....	30	25	51.6	18.4	5.7	Fsh.	7	60	1919	Bay Shore, N. Y.....	New York, N. Y.
2075		Ga. s.	Brighton.....	12	8	33.7	13.0	4.4	Fsh.	1	19	1922	Seldovia, Alaska.....	Seward, Alaska.
207359	LBKP	Ga. s.	Brilliant.....	22	11	52.0	15.8	5.4	Frt.	2	31	1835	Essex, Mass.....	Eastport, Me.
3742		Ga. y.	Brimo.....	43	29	63.3	14.0	7.2	Yct.	4	73	1910	Boston, Mass.....	New York, N. Y.
223577		Ga. s.	Bring Gold.....	18	12	45.4	14.1	5.2	Fsh.	8	32	1897	Port Angeles, Wash.....	Seattle, Wash.
210948		Ga. s.	Brisk.....	14	37	59.8	15.4	7.7	Fsh.	7	100	1924	Seattle, Wash.....	Do
207065		Ga. s.	Broadbill.....	10	8	38.0	10.4	2.8	Mso.	2	18	1912	Sayville, N. Y.....	New York, N. Y.
220265		Ga. s.	Broadwater.....	10	6	46.0	11.0	4.2	Oys.	2	50	1909	Baltimore, Md.....	Cape Charles, Va.
212136		Ga. s.	Broadway.....	42	28	55.5	15.6	7.2	Fsh.	8	65	1920	Dockton, Wash.....	Astoria, Ore.
214017		Ga. p.	Bronx.....	14	13	67.0	15.0	2.5	Tow.	1	25	1914	Slatersville, W. Va.....	Pittsburgh, Pa.
3789		Ga. s.	Brookfield.....	15	10	57.8	15.0	3.4	Mso.	2	100	1910	Astoria, Ore.....	Astoria, Ore.
211950		Ga. s.	Brooklyn.....	16	10	49.0	15.2	2.0	Frt.	1	17	1899	Smyrna, N. C.....	New Bern, N. C.
220537		Ga. s.	Brooklyn.....	20	13	44.3	13.1	5.3	Fsh.	8	30	1914	Tacoma, Wash.....	Juneau, Alaska.
206185		Ga. s.	Brooklyn.....	35	24	58.0	15.5	6.1	Pas.	3	75	1920	Brooklyn, N. Y.....	New York, N. Y.
3943		Ga. s.	Brother Jonathan.....	0	6	39.9	12.0	4.5	Tow.	1	50	1908	Sausalito, Calif.....	San Francisco, Calif.
214688		Ga. s.	Brothers.....	7	5	30.7	10.3	4.0	Pas.	2	30	1902	Honolulu, Hawaii.....	Honolulu, Hawaii.
218709		Ga. p.	Brothers No. 1.....	19	13	39.2	11.9	6.1	Fsh.	3	35	1917	Tacoma, Wash.....	Ketchikan, Alaska.
207931		Ga. p.	Brownie.....	0	6	29.0	20.0	2.0	Tow.	1	6	1918	Charlevoix, Mich.....	Grand Haven, Mich.
208701		Ga. s.	Brownie.....	11	11	56.0	12.4	2.5	Tow.	1	20	1909	Franklin, La.....	Morgan City, La.
210351		Ga. s.	Brownie.....	15	10	45.0	11.2	4.6	Fsh.	1	45	1906	Brewer, Me.....	Machias, Me.
217894		Ga. s.	Brownie.....	10	9	49.8	8.2	4.2	Pas.	1	65	1904	M. Clemens, Mich.....	Marquette, Mich.
210233		Ga. s.	Brownie.....	9	6	36.1	10.2	4.0	Fsh.	1	20	1910	Bay Center, Wash.....	Astoria, Ore.
3744		Ga. s.	Browns Bay.....	16	10	41.6	11.0	5.2	Tow.	1	50	1912	Winslow, Wash.....	Seattle, Wash.
210052		Ga. s.	Bruce.....	10	7	35.2	11.0	3.9	Frt.	1	30	1893	Washington, N. C.....	Washington, N. C.
208277		Ga. s.	Bruce.....	16	15	46.0	12.2	3.2	Fsh.	1	20	1912	Fish Egg, Alaska.....	Juneau, Alaska.
3559		Ga. s.	Bruiser.....	7	6	44.3	10.0	3.6	Oys.	1	10	1911	Poquoson, Va.....	Reedville, Va.
211174		Ga. s.	Brunhilde.....	6	6	32.5	13.5	3.4	Mso.	1	15	1893	Patchogue, N. Y.....	New York, N. Y.
213411		Ga. s.	Brytus.....	8	5	33.8	9.3	4.0	Fsh.	1	12	1913	Seattle, Wash.....	Seattle, Wash.
3023		Ga. s.	Bryun.....	19	15	39.0	12.0	5.1	Fsh.	1	25	1915	Do.....	Ketchikan, Alaska.
216843		Ga. s.	Bryda F.....	14	9	39.3	10.7	4.7	Pas.	2	16	1907	Boston, Mass.....	Gloucester, Mass.
219417		Ga. s.	Bubb.....	15	14	37.7	10.0	4.3	Fsh.	4	24	1907	Sturgeon Bay, Wis.....	Milwaukee, Wis.
3734		Ga. y.	Buccaneer.....	22	21	49.5	10.4	5.0	Frt.	2	400	1919	Key West, Fla.....	Miami, Fla.
210077		Ga. y.	Buccaneer.....	32	20	53.5	19.8	3.5	Yct.	3	20	1897	Miami, Fla.....	Key West, Fla.
217504		Ga. y.	Buccaneer.....	20	20	45.0	10.8	6.2	Yct.	3	40	1910	Manitowoc, Wis.....	Cincinnati, Ohio.
221373		Ga. y.	Buccaneer.....	31	25	44.1	12.1	4.6	Yct.	2	50	1918	New Orleans, La.....	New Orleans, La.
223199		Ga. y.	Buccaneer.....	26	25	44.1	12.1	4.6	Yct.	2	300	1917	Gallsbury, Md.....	New York, N. Y.
218589		Ga. s.	Buckeye.....	94	64	105.5	14.7	7.9	Yct.	2	660	1918	Brooklyn, N. Y.....	Milwaukee, Wis.
219123		Ga. y.	Buckeye.....	15	10	43.0	11.0	4.5	Pas.	1	25	1919	Ketchikan, Alaska.....	Ketchikan, Alaska.
223798		Ga. s.	Buckeye.....	37	27	57.8	18.4	7.2	Yct.	3	48	1910	Boston, Mass.....	Detroit, Mich.
		Ga. s.	Buckeye.....	10	8	33.0	9.9	4.6	Fsh.	2	15	1924	Anacortes, Wash.....	Seattle, Wash.

† Formerly (a ga. y. Phillistina.
 (b ga. s. Laoy Ann.

‡ Formerly ga. y. (a July.
 (b Jane Ann.
 † Formerly ga. y. White Wings.

† Semi-Diesel.
 ‡ Oil engine.

MERCHANT MOTOR VESSELS OF THE UNITED STATES—Continued.

Official No.	Signal letters.	Rig.	Name of vessel.	Gross tonnage.	Net tonnage.	Length.	Breadth.	Depth.	Service.	Crew.	Indicated horsepower.	When built.	Where built.	Home port (where permanent document issues).
						Feet.	Feet.	Feet.						
210217		Ga. s.	Buokoyo Bello.....	14	0	59.3	12.3	3.0	Frt.	2	21	1895	Toledo, Ohio.....	Marquette, Mich.
3946		Ga. p.	Buck Lindsay.....	14	14	66.0	13.0	4.0	Tow.	2	57	1902	Decatur, Ala.....	Mobil, Ala.
213856		Ga. s.	Buckling 2.....	0	8	32.5	9.0	3.2	Frt.	1	5	1915	Tacoma, Wash.....	Tacoma, Wash.
218228		Ga. s.	Bud.....	10	9	35.0	10.7	4.3	Pas.	2	20	1914	Boundbrook, N. J.....	Perth Amboy, N. J.
219877		Ga. s.	Bud.....	8	5	30.6	9.5	4.3	Fsh.	2	12	1920	Seattle, Wash.....	Seattle, Wash.
221957		Ga. s.	Bud.....	7	0	35.9	9.8	3.5	Fsh.	0	18	1916	Long Branch, N. J.....	Philadelphia, Pa.
206602		Ga. s.	Budde.....	19	15	38.0	15.3	4.0	Frt.	1	30	1909	Patchogue, N. Y.....	Tampa, Fla.
217760		Ga. s.	Buddy.....	55	34	64.0	17.1	7.1	Fsh.	5	60	1919	Gl' Harbor, Wash.....	Ketchikan, Alaska.
213585		Ga. s.	Bud Fisher.....	9	6	40.0	11.5	4.2	Fsh.	2	20	1915	Los Angeles, Calif.....	Los Angeles, Calif.
3562		Ga. s.	Buel Muir.....	10	9	51.0	13.3	3.5	Fsh.	2	22	1892	Ortolo, Md.....	Roadville, Va.
206894		Ga. s.	Buffalo.....	10	7	36.6	11.9	3.0	Pas.	2	12	1909	Port Lavaca, Tex.....	Aranas Pass, Tex.
207078		Ga. s.	Buffalo.....	14	9	50.2	16.9	4.8	Pas.	2	50	1909	Miami, Fla.....	Miami, Fla.
208040		Ga. s.	Buffalo.....	25	17	42.3	12.4	6.2	Fsh.	1	24	1911	Seattle, Wash.....	Cordova, Alaska.
210545		Ga. s.	Buffalo.....	13	7	42.8	13.9	4.0	Frt.	2	25	1912	Cleveland, Fla.....	Key West, Fla.
202018		Ga. s.	Buffalo Bill.....	7	5	35.2	8.4	2.9	Pas.	2	15	1905	Marshfield, Oreg.....	Marshfield, Oreg.
220003		Ga. s.	Buffalo Socony.....	533	401	183.5	28.4	11.8	Tnk.	7	300	1920	Elizabeth, N. J.....	New York, N. Y.
208393		Ga. s.	Bug.....	9	6	31.4	8.2	3.9	Fsh.	1	5	1917	Port Townsend, Wash.....	Port Townsend, Wash.
216950		Ga. s.	Bug II.....	21	14	50.5	11.6	5.5	Frt.	1	80	1924	Do.....	Do.
223045		Ga. s.	Burger.....	9	8	32.0	8.2	2.4	Pas.	1	40	1924	Memphis, Tenn.....	Memphis, Tenn.
213843		Ga. s.	Bulek.....	9	8	33.4	10.4	3.0	Oys.	2	18	1916	Apalachicola, Fla.....	Apalachicola, Fla.
3110		Ga. s.	Bulah Potter.....	6	6	30.6	13.0	3.0	Oys.	1	16	1879	Patchogue, N. Y.....	New Haven, Conn.
211559		Ga. p.	Bull Dog.....	22	22	44.3	20.0	3.3	Frt.	1	12	1913	Mandan, N. Dak.....	Pembina, N. Dak.
211066		Ga. s.	Bull Moose.....	18	12	38.9	13.0	5.6	Fsh.	5	20	1913	Seattle, Wash.....	Seattle, Wash.
219359		Ga. s.	Bullmoose.....	11	8	44.8	11.7	2.4	Oys.	2	16	1912	Chauvin, La.....	New Orleans, La.
207938		Ga. s.	Bunco.....	12	11	38.8	9.0	3.6	Pas.	1	24	1901	Yonkers, N. Y.....	Port Lavaca, Tex.
213278		Ga. s.	Bunker.....	14	10	40.0	11.8	6.0	Fsh.	2	40	1915	Erie, Pa.....	Erie, Pa.
218320		Ga. s.	Buoa Vinge.....	14	0	41.7	12.1	4.3	Fsh.	5	35	1919	Rosville, Calif.....	San Diego, Calif.
212479		Ga. s.	Burlington.....	0	9	39.5	9.7	2.6	Tow.	2	36	1914	Kelthaburg, Ill.....	Milwaukee, Wis.
223670	MPKR	Ga. s.	BURINGTON SOCONY.....	1,199	723	252.9	40.1	12.3	Tnk.	16	700	1924	Chester, Pa.....	New York, N. Y.
216070		Ga. s.	Burnett.....	38	30	56.1	15.4	7.0	Fsh.	7	50	1918	Gl' Harbor, Wash.....	Seattle, Wash.
209170		Ga. s.	Burr Oak.....	8	5	35.9	8.0	3.7	Pas.	1	20	1903	St. Joseph, Mich.....	Port Arthur, Tex.
127705		Ga. s.	Burr O'Brien.....	14	10	46.0	14.0	3.4	Frt.	2	40	1902	Bridgport, Conn.....	New York, N. Y.
14181		Ga. s.	Buster.....	31	10	53.0	14.5	6.0	Fsh.	5	25	1889	San Francisco, Calif.....	Juneau, Alaska.
207181		Ga. s.	Buster.....	12	8	33.6	10.5	3.2	Tow.	1	36	1909	South Jacksonville, Fla.....	Jacksonville, Fla.
210742		Ga. s.	Buster.....	5	5	23.0	7.6	3.2	Fsh.	2	7	1909	Little Suamico, Wis.....	Milwaukee, Wis.
223137		Ga. s.	Buster.....	25	12	49.0	13.0	4.3	Tow.	2	100	1911	Baton Rouge, La.....	Port Arthur, Tex.
210170		Ga. s.	Busy Bee.....	8	8	35.5	11.6	3.6	Fsh.	2	12	1919	Sitka, Alaska.....	Juneau, Alaska.
210180		Ga. s.	Busy Dollar.....	33	29	52.8	10.2	4.0	Pas.	2	30	1912	Princeton, Wis.....	Milwaukee, Wis.
206552		Ga. s.	Butcher.....	10	7	35.1	0.8	4.2	Frt.	1	40	1909	Oakland, Calif.....	San Francisco, Calif.
208720		Ga. s.	Butcher.....	10	7	37.5	10.1	3.7	Fsh.	8	14	1911	Tacoma, Wash.....	Tacoma, Wash.
204131		Ga. p.	Butterfly.....	47	20	83.6	13.0	6.0	Frt.	3	100	1907	Long Island City, N. Y.....	Rockland, Me.
211221		Ga. p.	Butterfly.....	20	14	54.9	13.0	3.0	Tow.	1	60	1913	Muscatine, Iowa.....	Memphis, Tenn.
214022		Ga. s.	buveo.....	12	8	47.4	12.5	4.3	Tow.	2	100	1916	Stockton, Ala.....	Mobil, Ala.
3887		Ga. s.	Bvo.....	12	10	45.0	13.3	3.0	Frt.	2	25	1901	Rock Hall, Md.....	Baltimore, Md.
207783		Ga. s.	Bvo Bvo.....	5	5	29.0	7.0	2.4	Fsh.	1	0	1909	Georgetown, S. O.....	Georgetown, S. C.
222178		Ga. s.	Byrdena K.....	10	0	34.0	10.7	3.0	Fsh.	2	60	1918	Bluffton, S. C.....	Savannah, Ga.
217980		Ga. s.	Byzantine.....	7	5	30.8	9.4	4.1	Fsh.	2	12	1919	Seattle, Wash.....	Kotikhan, Alaska.
C.														
217210		Ga. s.	C. B.....	11	10	23.7	13.0	2.3	Pas.	1	10	1914	St. Augustine, Fla.....	Cleveland, Ohio.
221750		Ga. s.	C. F. 1.....	7	6	32.1	10.5	3.0	Fsh.	0	20	1919	Lavallotte, N. J.....	Philadelphia, Pa.
221757		Ga. s.	C. F. 2.....	7	6	32.0	10.5	3.0	Fsh.	0	20	1920	Do.....	Do.
221953		Ga. s.	C. F. Co. 3.....	0	0	33.9	9.2	3.3	Frt.	0	18	1910	Long Branch, N. J.....	Do.
218230		Ga. s.	C. S.....	14	12	49.0	12.5	3.8	Frt.	1	37½	1911	Do.....	Do.
218548		Ga. s.	C. S. 1.....	17	10	50.2	14.0	5.0	Tow.	2	160	1919	Pittsburgh, Pa.....	Pittsburgh, Pa.
221491		Ga. s.	C. S. 2.....	40	20	49.0	16.1	0.1	Tow.	2	150	1921	Do.....	Do.
213691		Ga. s.	C. and O.....	8	0	27.5	9.4	3.2	Fsh.	2	15	1915	St. James, Mich.....	Grand Haven, Mich.
216410		Ga. p.	C. and O.....	12	12	58.7	12.1	2.2	Tow.	1	15	1918	Staubenville, Ohio.....	Pittsburgh, Pa.
217159		Ga. p.	C. & G.....	10	0	53.8	10.0	2.1	Tow.	1	16	1918	East Staubenville, Ohio.....	Cincinnati, Ohio.
209521		Ga. s.	C. II. M.....	11	11	30.5	9.5	3.7	Fsh.	2	15	1907	Green Bay, Wis.....	Milwaukee, Wis.
208018		Ga. s.	C. M. D.....	8	0	38.0	12.8	3.3	Mso.	1	40	1905	Bay Shore, N. Y.....	New York, N. Y.
220101		Ga. s.	C. P. D.....	27	14	60.0	11.0	5.0	Pol.	2	180	1917	Bonton Harbor, Mich.....	Chicago, Ill.
207050		Ga. p.	C. B. & Q. 02.....	14	0	51.0	12.0	2.5	Tow.	2	40	1910	Dubuque, Iowa.....	Do.
207451		Ga. s.	C. C. Co. No. 1.....	21	14	43.7	11.0	4.0	Tow.	1	60	1910	Port Townsend, Wash.....	Seattle, Wash.
216334		Ga. s.	C. R. P. A.....	20	20	56.8	16.4	5.0	Fsh.	2	80	1918	Astoria, Oreg.....	Astoria, Oreg.
220319		Ga. s.	C. R. P. A. No. 2.....	27	15	59.5	15.1	4.0	Fsh.	3	60	1920	Do.....	Do.
222210		Ga. s.	C. Columbus.....	15	7	41.4	13.0	5.2	Fsh.	3	40	1918	San Diego, Calif.....	San Diego, Calif.
125818		Ga. s.	C. Hartvey.....	23	23	50.7	18.2	4.5	Frt.	1	20	1880	Lower Bank, N. J.....	Philadelphia, Pa.
125980		Ga. s.	C. Kern.....	32	24	61.7	20.3	5.1	Oys.	2	30	1881	Baltimore, Md.....	Newport News, Va.
221703		Ga. s.	C. McLeod.....	55	37	61.9	20.3	5.0	Frt.	3	40	1921	Palatka, Fla.....	Jacksonville, Fla.
127655		Ga. s.	C. Steward.....	10	7	36.4	10.8	4.0	Fsh.	1	16	1902	Ballard, Wash.....	Seward, Alaska.
205200		Ga. s.	C. A. McNeill.....	10	7	38.8	9.8	4.7	Tow.	1	40	1900	Holvedere, Calif.....	San Francisco, Calif.
126467		Ga. s.	C. A. Meister.....	19	5	51.2	13.5	6.0	Frt.	5	60	1887	Grand Haven, Mich.....	Gloicester, Mass.

1 Formerly ga. s. Buoa Vinge.
 † Portuguese ga. s. Buoa Vinge.
 † Oil engine.

1 Formerly ga. s. fa Cresillo.
 † Formerly O'Brien boys.
 † Formerly st. s. Kodat.

1 Formerly ga. s. Lady Guyton.
 † Formerly Japanese ga. s. Stella.
 † Heavy oil

MERCHANT MOTOR VESSELS OF THE UNITED STATES—Continued.

Official No.	Signal letters.	Rig.	Name of vessel.	Gross tonnage.	Net tonnage.	Length.	Breadth.	Depth.	Service.	Crew.	Indicated horsepower.	When built.	Where built.	Home port (where permanent document issues).
126045		Ga. s.	O. A. Vreeland	15	10	39.5	15.3	4.1	Mso.	1	14	1882	Port Washington, N. Y.	New York, N. Y.
127688		Ga. s.	O. B. Smith	30	20	52.9	12.0	6.0	Tow.	4	125	1902	Everett, Wash.	Seattle, Wash.
223223		Ga. s.	O. A. Lockerman	35	23	58.7	17.8	5.5	Frt.	2	48	1923	Compton, Md.	Crisfield, Md.
216722		Ga. s.	O. E. Wright	34	24	59.5	16.6	5.7	Frt.	1	35	1918	Dollaville, Va.	Do.
206789		Ga. s.	O. F. Miles	22	19	75.0	22.0	5.0	Mso.	2	24	1909	Orlolo, Md.	Capo Charles, Va.
3941		Ga. s.	O. F. Russell	33	20	61.5	18.0	5.8	Oys.	2	30-35	1902	do.	Do.
126492		Ga. s.	O. F. Wahl	14	10	39.0	15.5	3.8	Frt.	2	15	1888	Atlantic City, N. J.	Eastport, Me.
127339		Ga. s.	O. G. Smitthers	9	6	44.6	14.0	3.0	Frt.	2	24	1899	Cape Charles, Va.	Wilmington, Del.
210715		Ga. s.	O. H. Delmas	30	10	60.5	14.4	6.0	Fsh.	6	30	1012	Pascagoula, Miss.	Tampa, Fla.
220006		Ga. s.	O. H. Foster	19	13	40.1	12.4	4.9	Frt.	1	35	1920	Ilwaco, Wash.	Astoria, Oreg.
126710		Ga. s.	O. H. Green	19	17	49.3	16.0	4.6	Mso.	2	18	1891	Bayport, N. Y.	Perth Amboy, N. J.
221328		Ga. p.	O. H. King	32	20	63.5	16.0	3.8	Frt.	8	30	1921	Paducah, Ky.	Nashville, Tenn.
127571		Ga. s.	O. H. Mallison	20	19	65.0	17.7	4.9	Mso.	1	21	1891	Orlolo, Md.	Elizabeth City, S. C.
204911		Ga. s.	O. J. Peterson	36	17	62.8	20.4	5.2	Frt.	8	20	1908	Greenwich, N. J.	Philadelphia, Pa.
127732		Ga. s.	O. L. Bradford	30	13	53.8	19.6	4.8	Oys.	6	30	1903	do.	Do.
205065		Ga. s.	O. L. Faulkner	8	6	40.0	11.8	3.5	Frt.	1	30	1908	Fairbanks, Md.	Reedville, Va.
222817		Ga. s.	O. M. Riggan	47	24	67.4	20.8	6.5	Oys.	6	50	1923	Dorchester, N. J.	Philadelphia, Pa.
216929		Ga. p.	O. O. Dupuy	25	17	60.0	13.2	2.0	Frt.	3	20	1918	Plaquemine, La.	Morgan City, La.
215644		Ga. s.	O. O. Jones	14	12	36.0	10.3	4.3	Frt.	1	13	1890	Marselles, Ill.	Peoria, Ill.
214717		Ga. s.	O. P. Dey	23	16	60.0	17.0	4.2	Frt.	2	25	1917	Southport, N. C.	Charleston, S. C.
127058		Ga. s.	O. P. Garrett	10	10	42.0	8.0	3.7	Frt.	2	20	1894	Bowers, Va.	Newport News, Va.
201598		Ga. p.	O. R. Hull	14	14	53.0	12.5	2.5	Twp.	5	25	1904	Vioksburg, Miss.	Baton Rouge, La.
127406		Ga. s.	O. R. Prouty	10	7	32.2	13.0	3.0	Frt.	1	15	1899	Indlanola, Tex.	Galveston, Tex.
207302		Ga. s.	O. S. Sofield	40	33	55.2	18.8	5.7	Frt.	3	80	1910	Tottanville, N. Y.	New York, N. Y.
200637		Ga. s.	O. T. Herman	13	10	49.8	13.0	3.3	Frt.	2	20	1903	Shallotte, N. C.	Wilmington, N. C.
207668		Ga. s.	O. W. Drannek	11	8	52.5	9.5	3.4	Frt.	2	15	1910	Deltaville, Va.	Norfolk, Va.
127482		Ga. s.	O. W. Feddeman	9	6	45.0	14.0	3.2	Frt.	2	10	1900	Dreka, Va.	Do.
213158		Ga. s.	O. W. Hand	35	13	60.7	19.8	5.0	Oys.	3	15	1915	Solomons, Md.	Philadelphia, Pa.
220535		Ga. s.	O. W. Hopkins	20	9	49.2	12.6	4.6	Frt.	2	30	1920	Pogueson, Va.	Newport News, Va.
207415		Ga. s.	O. W. Turner	14	10	53.4	12.0	4.0	Frt.	3	45	1910	Duluth, Minn.	Duluth, Minn.
211191		Ga. s.	O. Washington Colyer	43	41	61.0	19.2	5.6	Pas.	2	75	1913	Morehead City, N. C.	New York, N. Y.
115439		Ga. s.	O. W. Campbell	31	13	63.8	19.4	5.5	Oys.	6	21	1870	Marcus Hook, Pa.	Philadelphia, Pa.
126203		Ga. s.	O. W. and S. Peace	21	11	47.3	18.0	4.0	Oys.	5	25	1894	Codaville, N. J.	Do.
213877		Ga. s.	Cable	25	23	47.0	15.0	6.0	Oys.	2	42	1916	Port Jefferson, N. Y.	New York, N. Y.
213459		Ga. s.	Cabot Bros.	11	10	30.2	9.2	3.0	Pas.	2	12	1915	Sturgeon Bay, Wis.	Milwaukee, Wis.
221372		Ga. y.	Cabrilla	65	44	102.0	12.5	6.7	Yct.	5	200	1915	Huntington, N. Y.	New York, N. Y.
213510		Ga. s.	Cabrillo	14	12	40.6	12.2	5.4	Fsh.	2	20	1915	San Diego, Cal.	San Diego, Calif.
127443		Ga. s.	Cachalot	8	8	37.0	11.8	5.0	Pas.	1	15	1900	Osterville, Mass.	Newport News, Va.
200897		Ga. s.	Cachalot	8	7	40.5	10.0	4.5	Fsh.	4	10	1901	Tiverton, R. I.	Newport, R. I.
212617		Ga. p.	Caddo	21	20	60.8	18.0	2.7	Tow.	3	50	1914	Shreveport, La.	St. Louis, Mo.
3872		Ga. s.	Caddie	14	11	48.2	16.8	4.0	Mso.	2	20	1901	Patchogue, N. Y.	New York, N. Y.
126114		Ga. s.	Caddie V.	7	6	31.0	13.3	3.4	Fsh.	1	20	1883	do.	Do.
127657		Ga. s.	Caesar	10	8	36.0	10.5	4.5	Fsh.	2	25	1902	Hallard, Wash.	Juneau, Alaska.
210659	LQQG	Ga. y.	Calabash	04	43	68.0	16.7	8.1	Yct.	4	58	1912	Camden, N. J.	Camden, Fla.
206050		Ga. s.	Calotte	13	9	43.0	13.3	4.0	Frt.	1	50	1907	Lopez, Wash.	Seattle, Wash.
214813		Ga. s.	Calender	30	24	51.8	14.3	6.3	Fsh.	8	40	1917	Tacoma, Wash.	Do.
214978		Ga. s.	Calhoun	6	6	41.5	7.9	2.8	Pas.	3	15	1917	Calhoun, Ky.	Louisville, Ky.
201737		Ga. y.	Caliban	19	13	40.0	17.0	3.0	Yct.	2	15	1905	Port Orange, Fla.	New York, N. Y.
208181		Ga. s.	California	34	16	58.2	14.1	7.3	Fsh.	1	105	1910	San Francisco, Calif.	San Francisco, Calif.
212330		Ga. s.	California	29	20	60.5	14.5	6.1	Fsh.	5	35	1914	Tacoma, Wash.	Seattle, Wash.
214358		Ga. s.	California	22	15	47.2	13.7	5.9	Fsh.	3	50	1915	Los Angeles, Calif.	Los Angeles, Calif.
215543		Ga. s.	California	23	10	49.3	13.7	6.3	Fsh.	3	50	1917	San Francisco, Calif.	Do.
222054	MDNF	Ga. s.	CALIFORNIAN	7,899	4,927	445.1	59.8	27.1	Frt.	30	4,600	1922	Chester, Pa.	New York, N. Y.
207413	LHMP	Ga. y.	Callph	22	15	53.5	11.5	5.2	Yct.	2	40	1910	Camden, N. J.	Do.
211532		Ga. s.	Callista D. Morrill	18	0	52.0	13.6	5.0	Frt.	2	64	1912	Friendship, Mo.	Rockland, Mo.
126400		Ga. s.	Calla	41	32	60.1	22.0	4.4	Frt.	4	40	1880	Bonfouca, Fla.	New Orleans, La.
221620		Ga. s.	Calumet	24	20	47.5	13.4	4.9	Tow.	1	50	1921	Calumet, Mich.	Marquette, Mich.
204249		Ga. s.	Calypso	0	0	52.0	9.1	3.2	Pas.	1	50	1907	Seattle, Wash.	Seattle, Wash.
206280		Ga. y.	Calypso	10	13	53.7	10.0	4.5	Yct.	2	25	1909	New York, N. Y.	New York, N. Y.
207620		Ga. s.	Calypso	10	7	35.4	9.0	4.1	Pas.	1	20	1908	Portland, Conn.	Hartford, Conn.
210730		Ga. s.	Calypso	33	22	57.0	14.0	5.5	Fsh.	3	90	1912	Long Beach, Calif.	Los Angeles, Calif.
222101	MDPR	Ga. y.	Camarell	30	18	51.7	12.3	5.4	Yct.	3	40	1922	Bayonne, N. J.	Washington, D. C.
205895		Ga. s.	Cambrla	14	9	40.5	11.4	4.2	Fsh.	3	16	1908	Mount Vernon, Wash.	Seward, Alaska.
220481		Ga. s.	Camilla	11	7	60.5	10.7	2.0	Pas.	0	50	1920	Portland, Oreg.	Portland, Oreg.
220445		Ga. s.	Camillo	0	8	40.0	10.7	2.3	Pas.	1	30	1908	River Springs, Md.	Philadelphia, Pa.
127540		Ga. s.	Campobello	24	14	53.4	10.5	6.0	Frt.	2	15	1901	Lubbock, Me.	Eastport, Me.
208191		Ga. s.	Candohita	13	9	44.0	12.1	4.8	Tow.	2	75	1910	San Pedro, Calif.	Los Angeles, Calif.
210258		Ga. s.	Canco	01	49	75.1	14.8	7.5	Mso.	3	100	1918	Seattle, Wash.	Seattle, Wash.
210801		Ga. p.	Caney Fork	12	0	60.7	11.2	2.2	Tow.	4	32	1912	Caney Fork, Tenn.	Nashville, Tenn.
206083		Ga. y.	Canvasback	18	15	52.6	10.5	4.0	Yct.	1	40	1909	Bristol, R. I.	New York, N. Y.
202232		Ga. s.	Canvas Back	13	12	47.7	9.4	4.4	Pas.	1	30	1893	Brooklyn, N. Y.	Philadelphia, Pa.
219940		Ga. s.	Cape Clear	17	13	41.1	11.8	5.2	Fsh.	3	30	1920	Seattle, Wash.	Seattle, Wash.

¹ Formerly sch. Bormadetto.

² Formerly sch. Sarah A. Melson.

³ Formerly ga. s. Johanna W.

⁴ Oil Engine

⁵ ga. s. Bivalvo.

⁶ Formerly U. S. B. Bivalvo.

⁷ ga. s. Bivalvo.

MERCHANT MOTOR VESSELS OF THE UNITED STATES—Continued.

Official No.	Signal letters.	Rig.	Name of vessel.	Gross tonnage.	Net tonnage.	Length.			Depth.	Service.	Crew.	Indicated horsepower.	When built.	Where built.	Home port (where permanent document issues).
						Feet.	Feet.	Feet.							
221520		Ga. s.	Cape Cod	81	27	104.3	14.9	8.3	Frt.	5	440	1917	Bayonne, N. J.	New York, N. Y.	
215094		Ga. s.	Cape Hope	7	7	28.0	8.2	3.1	Frt.	2	2	1892	Manitowoc, Wis.	Milwaukee, Wis.	
207080		Ga. s.	Cape Pigeon	10	9	32.2	9.5	3.8	Fsh.	3	25	1904	Manistee, Mich.	Grand Haven, Mich.	
217020		Ga. s.	Capella	7	6	30.0	7.7	3.5	Fsh.	1	8	1918	Seattle, Wash.	Seattle, Wash.	
223891		Ga. s.	Capitol	71	39	58.8	23.7	8.1	Frt.	10	100	1924	Dockton, Wash.	Do.	
201120		Ga. s.	Capitola	18	12	49.2	16.2	8.0	Frt.	1	40	1904	New Baltimore, Mich.	Detroit, Mich.	
201985		Ga. s.	Caprice	13	9	50.4	11.8	4.6	Fsh.	2	35	1905	Decatur, Wash.	Seattle, Wash.	
6943		Ga. s.	Captain	21	17	54.3	17.7	4.6	Oys.	3	50	1871	Bayport, N. Y.	New York, N. Y.	
127473		Ga. s.	Captain	14	13	50.0	15.0	3.3	Oys.	2	25	1900	Greenport, N. Y.	New Haven, Conn.	
214985		Ga. s.	Captain	15	6	41.6	12.0	6.3	Frt.	2	53	1917	Beaumont, Tex.	Port Arthur, Tex.	
218721		Ga. s.	Captain	45	37	70.5	19.6	6.4	Fsh.	15	60	1917	Morehead, N. C.	Beaufort, N. C.	
223070		Ga. s.	Capt. Adkins	12	8	57.3	10.2	2.5	Pas.	1	80	1923	Alexandria Bay, N. Y.	Cape Vincent, N. Y.	
223169		Ga. s.	Captain Barker	259	176	94.1	25.0	11.9	Tow.	3	240	1919	Vancouver, Wash.	Seattle, Wash.	
219441		Ga. s.	Captain Bill	15	13	45.5	16.4	3.5	Pas.	1	25	1910	Miami, Fla.	Miami, Fla.	
208473	LDTV	Ga. s.	CAPTAIN COLLIER	161	100	103.6	22.7	9.1	Tnk.	2	75	1911	Philadelphia, Pa.	Port Arthur, Tex.	
127412		Ga. s.	Capt. Dan	9	7	30.8	12.6	3.6	Oys.	1	37	1900	Stratford, Conn.	New York, N. Y.	
210672		Ga. s.	Capt. Dan II	17	12	41.0	14.8	4.3	Frt.	2	32	1912	do.	Do.	
207333		Ga. s.	Capt. Dick	37	19	62.7	18.8	4.7	Fsh.	13	40	1910	Beaufort, N. C.	Beaufort, N. C.	
208899		Ga. s.	Capt. Hal	19	11	47.0	11.3	8.4	Frt.	3	35	1911	Beaumont, Tex.	Port Arthur, Tex.	
208430		Ga. s.	Captain Jack	14	14	47.6	11.9	8.4	Frt.	1	60	1911	Orange, Tex.	Morgan City, La.	
222310		Ga. s.	Capt. Jean II	10	0	37.6	8.2	3.0	Pas.	1	13	1909	North Tonawanda, N. Y.	Buffalo, N. Y.	
111326		Ga. s.	Captain Joe	23	21	53.0	14.0	4.0	Msc.	1	50	1901	Ocean Side, N. Y.	New York, N. Y.	
107514		Ga. s.	Capt. Joe II	30	27	66.2	15.3	4.9	Pas.	2	75	1899	East Boothbay, Me.	Do.	
222398		Ga. s.	Capt. Johnson	48	38	95.4	18.4	4.4	Pas.	4	150	1923	Wildwood, N. J.	Philadelphia, Pa.	
107569	KNTD	Ga. y.	Captain Lawrence	43	39	60.8	16.2	9.0	Yct.	3	40	1898	Green Bay, Wis.	Milwaukee, Wis.	
201129		Ga. s.	Captain Lew	9	7	36.2	13.6	3.5	Pas.	1	10	1907	Ocean City, N. J.	New York, N. Y.	
209894		Ga. s.	Capt. Lew II	14	13	47.8	15.2	4.5	Pas.	1	36	1912	do.	Philadelphia, Pa.	
211301		Ga. p.	Capt. Lyerly	20	8	62.0	14.0	3.0	Tow.	3	40	1913	Gadsden, Ala.	Mobile, Ala.	
218188		Ga. s.	Capt. Sam	7	0	37.5	8.5	3.4	Fsh.	1	30	1909	New Brunswick, N. J.	Perth Amboy, N. J.	
222830		Ga. s.	Captain William	65	34	76.8	16.5	9.7	Tow.	2	300	1923	Wilmington, Del.	Los Angeles, Calif.	
200511		Ga. s.	Capt. Worden	12	9	47.5	11.0	4.0	Fsh.	2	16	1900	Seattle, Wash.	Nome, Alaska	
223770		Ga. s.	Capt. E. P. Parker	27	8	55.2	14.9	5.2	Tow.	2	110	1924	Astoria, Ore.	Astoria, Ore.	
213016	LFHO	Ga. y.	CAPRYA	279	218	129.7	21.2	7.9	Yct.	13	150	1915	New York, N. Y.	New York, N. Y.	
209727		Ga. s.	Cardale I	10	8	59.2	19.4	3.2	Pas.	2	75	1913	Miami, Fla.	Key West, Fla.	
212315		Ga. s.	Carda	11	8	38.6	9.9	3.8	Msc.	1	14	1914	Atlanto, N. C.	Beaufort, N. C.	
210024		Ga. s.	Carena	22	9	53.7	13.3	4.9	Fsh.	6	25	1912	Boothbay Harbor, Me.	Portland, Me.	
125814		Ga. s.	Carly Saddle	19	15	53.0	15.7	4.5	Frt.	2	10	1880	St. Michaels, Md.	Baltimore, Md.	
201040		Ga. s.	Carly	14	13	44.4	13.6	6.1	Pas.	3	40	1901	Cocanut Grove, Fla.	Philadelphia, Pa.	
220070	LWPH	Ga. y.	Carib	52	31	104.3	14.9	8.3	Yct.	13	250	1910	College Point, Md.	New York, N. Y.	
202422		Ga. s.	Carita	11	11	45.0	13.8	3.0	Frt.	1	10	1905	Morehead City, N. C.	Miami, Fla.	
127187		Ga. s.	Carita	20	8	45.3	12.4	5.2	Tow.	3	80	1895	Port Angeles, Wash.	Juneau, Alaska	
222004	MDNK	Ga. y.	CARRAS	181	123	90.0	20.0	11.5	Yct.	8	250	1922	Neposent, Mass.	New York, N. Y.	
210555		Ga. p.	Carl E.	9	8	55.8	10.2	2.0	Tow.	1	15	1912	Hazlet, Ohio	Pittsburgh, Pa.	
215583		Ga. s.	Carl F.	23	16	48.1	13.3	4.1	Oys.	2	40	1915	Bay St. Louis, Miss.	Gulfport, Miss.	
223392		Ga. s.	Carl F. Lohners	42	18	60.5	15.5	7.0	Msc.	4	60	1920	Los Angeles, Calif.	Los Angeles, Calif.	
220103		Ga. s.	Carless	7	6	37.0	10.8	2.8	Frt.	1	18	1919	Stumpy Point, N. C.	Manatee, N. C.	
127507		Ga. s.	Carlislo	15	10	43.9	10.8	5.1	Fsh.	1	30	1901	New Whatcom, Wash.	Ketchikan, Alaska	
207691		Ga. s.	Carlislo	0	9	32.0	11.1	3.4	Fsh.	1	10	1910	Ketchikan, Alaska	Do.	
214998		Ga. s.	Carlislo	81	65	80.8	20.0	4.9	Frt.	3	50	1917	Bellingham, Wash.	Cordova, Alaska	
210038		Ga. s.	Carlislo I	34	23	51.6	14.9	6.1	Fsh.	7	50	1912	Tacoma, Wash.	Seattle, Wash.	
214872		Ga. s.	Carlislo II	47	37	54.4	19.0	5.6	Pas.	2	75	1917	Bellingham, Wash.	Do.	
214902		Ga. s.	Carlton	18	15	42.0	12.3	6.5	Fsh.	7	30	1917	Seattle, Wash.	Do.	
200307		Ga. y.	Carloralno II	100	51	73.3	18.0	7.0	Yct.	2	260	1903	New York, N. Y.	Miami, Fla.	
126702		Ga. s.	Carlotta	6	5	29.4	12.2	3.5	Fsh.	2	18	1881	Charleston, S. C.	Charleston, S. C.	
208058	LDMO	Ga. y.	Carlotta	44	35	68.6	17.6	7.6	Yct.	4	50	1911	Hallsbury, Md.	New Orleans, La.	
223233		Ga. s.	Carlton	18	12	51.0	13.4	4.3	Fsh.	2	25	1923	Crisfield, Md.	Crisfield, Md.	
223157		Ga. s.	Carlton A. Smith	69	16	71.0	21.0	9.4	Fsh.	14	70	1923	South Freeport, Mo.	Portland, Me.	
222145		Ga. s.	Carmella	11	11	43.2	8.8	4.3	Pas.	3	30	1922	New Orleans, La.	New Orleans, La.	
211012		Ga. s.	Carmen	35	28	49.4	16.1	7.3	Pas.	4	65	1913	Dockton, Wash.	Seattle, Wash.	
210335		Ga. y.	Carmilla	18	12	51.5	10.8	5.1	Yct.	1	150	1918	New York, N. Y.	Boston, Mass.	
208538		Ga. s.	Carnation	7	6	27.8	8.4	2.9	Fsh.	2	9	1903	Manitowoc, Wis.	Milwaukee, Wis.	
206530	LBDW	Ga. y.	Carnegle	323	240	135.6	32.2	11.8	Yct.	12	150	1909	Brooklyn, N. Y.	Washington, D. C.	
202300	KTBL	Ga. y.	CAROL	84	73	86.0	21.2	12.4	Yct.	12	100	1904	Boston, Mass.	New York, N. Y.	
120311		Ga. s.	Carola	5	5	28.0	12.6	3.0	Pas.	1	6	1885	Patchogue, N. Y.	Do.	
212212		Ga. y.	Carola	17	11	49.2	10.3	4.7	Yct.	2	90	1910	Bayonne, N. J.	Do.	
215445		Ga. s.	Carolan	27	18	46.5	13.5	6.4	Fsh.	6	40	1917	Tacoma, Wash.	Ketchikan, Alaska	
120075		Ga. s.	Carolina	18	10	49.3	15.6	4.2	Frt.	3	18	1852	Hmyrna, N. C.	Charleston, S. C.	
221697		Ga. s.	Carolina	80	43	62.5	19.3	7.0	Frt.	2	65	1920	Elizabeth City, N. C.	Elizabeth City, N. C.	
127321		Ga. s.	Caroline	14	7	41.9	16.0	3.2	Pas.	1	30	1899	Benicia, Calif.	San Francisco, Calif.	
205370		Ga. s.	Caroline	0	0	32.8	8.0	3.2	Pas.	1	25	1907	Swansea, Mass.	Fall River, Mass.	

1 Formerly U. S. Q. M. C. ga. s. Capt Barker.

2 Formerly ga. s. Ramsden.

3 Formerly slip, Abilene.

4 Formerly ga. s. Alice.

5 Formerly U. S. Q. M. C. st. s. Capt. Worden.

6 Formerly U. S. N. S. C. 418.

Formerly ga. y. Aroostock.

7 Formerly ga. y. (a) Transient.

(b) Stepahn.

(c) Transient.

(Semi-Diesel.

(Composite.

(Diesel.

(Oil engine.

8 Formerly ga. y.

(a) Oonas.

(b) Julia.

(c) Eljay.

(d) Iris.

(e) Vagabond II.

(f) Iris.

9 Heavy oil.

MERCHANT MOTOR VESSELS OF THE UNITED STATES—Continued.

Official No.	Signal letters ¹	Rig.	Name of vessel.	Gross tonnage.	Net tonnage.	Length.	Breadth.	Depth.	Service.	Crew.	Indicated horsepower.	When built.	Where built.	Home port (where permanent document issues).
						Feet.	Feet.	Feet.						
207648		Ga. y.	Caroline.....	26	24	48.2	15.2	8.0	Yct.	2	40	1910	Friendship, Me.....	New York, N. Y.
209146		Ga. z.	Caroline.....	11	7	41.0	10.2	3.9	Msc.	1	36	1911	Ingallston, Mich.....	Marquette, Mich.
213249		Ga. y.	Caroline.....	31	26	52.7	15.6	8.3	Yct.	4	50	1915	Boston, Mass.....	Newark, N. J.
214187		Ga. s.	OAROLINE.....	23	20	61.3	10.6	3.0	Pas.	1	45	1916	Grafton, Ill.....	Louisville, Ky.
216312		Ga. s.	Caroline.....	67	59	71.3	18.2	6.7	Fsh.	15	72	1918	St. Marys, Ga.....	Fernandina, Fla.
221818		Ga. s.	Caroline.....	9	6	28.4	12.5	4.3	Msc.	1	24	(S)	(S)	New York, N. Y.
204690		Ga. p.	Carolyn.....	12	12	51.0	13.6	3.0	Msc.	2	15	1907	Madison, Ind.....	Nashville, Tenn.
207334		Ga. s.	Carolyn.....	14	14	42.9	13.3	4.6	Frt.	16	10	1910	Charleston, S. O.....	Charleston, S. O.
219468		Ga. s.	Carolyn.....	17	11	40.3	14.5	5.3	Fsh.	30	30	1919	Brunswick, Ga.....	Brunswick, Ga.
207333		Ga. p.	Carolyn W.....	14	14	59.0	11.9	2.3	Msc.	2	25	1910	Madison, Ind.....	Cincinnati, Ohio.
218074	LJVD	Ga. s.	Carolyn Frances.....	569	325	148.0	38.0	13.7	Frt.	15	600	1918	Alameda, Calif.....	San Francisco, Calif.
218780		Ga. s.	Carp.....	9	9	25.2	9.4	2.8	Fsh.	3	8	1912	Green Bay, Wis.....	Milwaukee, Wis.
128741		Ga. s.	Carrie.....	23	23	78.4	15.3	3.4	Frt.	2	50	1879	Esby, Pa.....	Philadelphia, Pa.
126112		Ga. s.	Carrie.....	17	15	47.2	15.2	3.5	Oys.	2	12	1883	Fish River, Ala.....	Mobile, Ala.
126478		Ga. s.	Carrie.....	8	5	28.5	12.0	4.1	Msc.	20	20	1888	Noank, Conn.....	New York, N. Y.
127017		Ga. s.	Carrie.....	7	6	26.0	12.9	4.1	Frt.	1	20	1893	Groton, Conn.....	Bridgeport, Conn.
203807		Ga. s.	Carrie.....	12	8	40.9	11.6	3.7	Frt.	1	16	1907	Punta Gorda, Fla.....	Tampa, Fla.
203691		Ga. s.	Carrie.....	6	6	35.0	9.1	2.8	Msc.	1	12	1909	Atlantic, N. O.....	Beaufort, N. O.
207673	LBNK	Ga. y.	Carrie.....	51	31	70.1	16.2	0.1	Yct.	3	120	1910	Boston, Mass.....	Los Angeles, Calif.
222563		Ga. s.	Carrie.....	12	10	31.0	10.8	4.1	Fsh.	20	20	1922	Etka, Alaska.....	Juneau, Alaska.
202958		Ga. s.	Carrie.....	9	8	34.0	11.0	3.0	Frt.	1	25	1906	Seaford, N. Y.....	New York, N. Y.
161540		Ga. s.	Carrie B.....	12	12	51.9	14.4	5.5	Frt.	2	32	1882	Yarmouth, Me.....	Eastport, Me.
215231		Ga. s.	Carrie B.....	12	9	35.5	11.8	3.6	Frt.	2	20	1917	Charleston, S. O.....	Georgetown, S. O.
200542		Ga. s.	Carrie Bell.....	10	12	44.3	16.0	3.3	Fsh.	3	15	1903	Tiylol, Tex.....	Port Lavaca, Tex.
127159		Ga. s.	Carrie Coulbourn.....	24	16	63.2	16.5	4.9	Frt.	2	12	1896	Ortola, Md.....	Cambridge, Md.
218051		Ga. s.	Carrie Emma.....	7	5	30.3	8.6	3.5	Pas.	2	15	1914	Westville, N. J.....	Philadelphia, Pa.
201503		Ga. s.	Carrie Grannis.....	11	11	47.8	11.8	3.0	Frt.	1	20	1904	Smyrna, N. O.....	Beaufort, N. O.
126972		Ga. s.	Carrie H.....	5	5	29.2	9.5	4.6	Frt.	2	7	1893	Brooksville, Me.....	Belfast, Me.
208852		Ga. s.	Carrie H.....	11	10	33.0	12.7	4.0	Frt.	1	24	1908	Norwalk, Conn.....	New Haven, Conn.
213216		Ga. s.	Carrie H.....	6	8	27.3	12.4	3.8	Frt.	1	16	1914	Port Republic, N. J.....	Philadelphia, Pa.
126205		Ga. s.	Carrie Lee.....	7	6	30.8	11.4	3.2	Frt.	1	7	1884	Red Bluff, Tex.....	Galveston, Tex.
211822		Ga. p.	Carrie Lee.....	9	8	35.4	10.6	3.3	Pas.	1	12	1913	Saline Mines, Ill.....	St. Louis, Mo.
126433		Ga. s.	Carrie M.....	12	6	30.7	13.4	3.0	Oys.	1	16	1887	Patchogue, N. Y.....	New York, N. Y.
214299		Ga. s.	Carrie M.....	6	6	41.0	11.0	3.3	Frt.	1	24	1916	Crittenden, Va.....	Newport News, Va.
24299		Ga. s.	Carrie E. McOlean.....	76	58	73.5	26.0	6.0	Frt.	2	50	1851	Poughkeepsie, N. Y.....	New York, N. Y.
126523		Ga. s.	Carrie L. Shane.....	11	7	44.0	10.6	3.1	Frt.	2	14	1884	Somerset County, Md.....	Baltimore, Md.
126674		Ga. s.	Carrie L. Whiting.....	14	14	57.6	15.4	4.0	Frt.	2	24	1890	Ciah Island, Md.....	Cape Charles, Va.
126832		Ga. s.	Carrie II. T. B.....	0	5	29.8	13.0	3.3	Fsh.	1	30	1892	Patchogue, N. Y.....	New York, N. Y.
5147		Ga. s.	Carrier Dove.....	90	53	64.5	22.7	5.0	Frt.	6	100	1864	San Francisco, Calif.....	San Francisco, Calif.
217374	LPGD	Ga. s.	Caruso.....	3,890	2,452	340.5	48.0	24.7	Frt.	36	1,720	1918	Long Beach, Calif.....	Do.
219536		Ga. s.	Caruso.....	9	6	38.0	9.1	3.8	Pas.	1	30	1920	San Diego, Calif.....	San Diego, Calif.
126960		Ga. s.	Carroll.....	10	9	46.0	14.5	3.8	Frt.	1	10	1893	Pocomoke City, Md.....	Cape Charles, Va.
211356		Ga. s.	Carroll E.....	6	5	29.0	8.3	3.8	Fsh.	3	15	1913	Little Swanee, Wis.....	Milwaukee, Wis.
215290		Ga. s.	Carrollsville.....	6	5	32.8	8.0	2.1	Fsh.	1	15	1917	Caruthersville, Mo.....	St. Louis, Mo.
221810		Ga. s.	Casa Marina.....	11	7	37.6	9.5	3.0	Pas.	4	30	1911	Portsmouth, N. H.....	Key West, Fla.
127554		Ga. s.	Casanova.....	14	11	40.4	12.0	4.3	Frt.	2	37	1901	New York, N. Y.....	New York, N. Y.
3960		Ga. s.	Cascado.....	21	14	47.0	12.5	4.4	Fsh.	4	30	1903	Seattle, Wash.....	Seattle, Wash.
223570		Ga. s.	Casarco No. 2.....	34	27	69.7	15.6	6.7	Fsh.	8	45	1912	Port Hawkesbury, N. S.....	Do.
210620		Ga. s.	Casado.....	8	7	28.0	8.0	3.0	Fsh.	3	8	1905	West De Pero, Wis.....	Milwaukee, Wis.
218308		Ga. s.	Casado.....	25	20	48.6	14.0	6.3	Fsh.	6	30	1917	Seattle, Wash.....	Seattle, Wash.
217742		Ga. s.	Casado.....	9	7	32.0	9.7	4.5	Fsh.	2	10	1910	Do.....	Do.
214126		Ga. s.	Caslar.....	15	10	59.8	17.3	1.0	Pas.	2	44	1916	Wrangell, Alaska.....	Wrangell, Alaska.
209795		Ga. y.	Casco.....	20	20	51.5	18.2	5.2	Yct.	2	40	1912	Sallsbury, Md.....	Port Huron, Mich.
213422		Ga. s.	Casco.....	18	8	38.0	13.1	4.1	Frt.	2	16	1914	Maohiasport, Me.....	Maohias, Me.
213284		Ga. y.	Casco.....	17	12	43.5	10.2	5.4	Yct.	1	150	1915	Camden, Me.....	Wilmington, Del.
219972		Ga. y.	Casco II.....	48	32	74.8	12.8	7.0	Yct.	3	200	1920	New York, N. Y.....	New York, N. Y.
6286		Ga. s.	Cashier.....	21	10	54.2	17.8	4.2	Oys.	6	18	1849	Cedarville, N. J.....	Philadelphia, Pa.
207718	LBQN	Ga. y.	Caslida.....	22	19	45.3	11.0	5.2	Yct.	3	27	1910	Norwalk, Conn.....	New York, N. Y.
207940		Ga. s.	Caslanet.....	14	12	45.4	10.6	4.3	Fsh.	2	45	1909	Bay City, Mich.....	Grand Haven, Mich.
211652		Ga. s.	Castor.....	8	6	33.8	10.1	4.6	Fsh.	3	12	1918	Lemola, Wash.....	Seattle, Wash.
211447		Ga. s.	Catalina Myer.....	14	10	52.0	10.0	4.0	Fsh.	1	100	1913	Long Beach, Calif.....	Los Angeles, Calif.
210890		Ga. s.	Cataract.....	9	8	30.0	9.2	4.5	Msc.	2	20	1908	Manikowoc, Wis.....	Milwaukee, Wis.
216732		Ga. p.	Catarina.....	67	43	49.0	19.8	3.4	Pas.	4	70	1883	San Francisco, Calif.....	San Diego, Calif.
208927		Ga. s.	Catharine.....	26	26	61.8	14.8	4.3	Msc.	1	40	1911	Randolph, Me.....	St. Louis, Mo.
210338		Ga. s.	Catharine.....	18	18	45.0	12.0	4.2	Msc.	2	24	1912	Milwaukee, Wis.....	Milwaukee, Wis.
126387		Ga. s.	Catharine Davis.....	5	5	35.0	14.3	3.0	Frt.	2	12	1885	Pocomoke City, Md.....	Charleston, S. O.
204480		Ga. s.	Catherine.....	10	8	35.8	10.2	4.6	Fsh.	2	7	1905	Dean Creek, Va.....	Norfolk, Va.
126387		Ga. s.	Catherine.....	14	9	35.8	10.2	4.6	Fsh.	2	30	1914	Seattle, Wash.....	Seattle, Wash.
213054		Ga. s.	Catherine.....	150	77	120.6	25.2	12.4	Fsh.	20	100	1915	Essex, Mass.....	Gloucester, Mass.
213099		Ga. p.	Catherine.....	150	77	120.6	25.2	12.4	Fsh.	20	100	1915	Madison, Ind.....	Cincinnati, Ohio.
222220		Ga. p.	Catherine.....	150	77	120.6	25.2	12.4	Fsh.	2	10	1922	Madison, Ind.....	Cincinnati, Ohio.

¹ Formerly ga. y. Elsona.² Formerly ga. y. Mabelle.³ Formerly alp. y. (a) Vixon.⁴ Formerly alp. y. (b) Lillia.⁵ Formerly at. s. Magunkook.⁶ Formerly sch. Thomas Jefferson.⁷ Formerly ga. s. Bismark.⁸ Formerly British ga. s. Casarco No. 2.⁹ (a) Monk.¹⁰ Formerly ga. y. (b) Lady Lou.¹¹ (c) Belle Chauce.¹² Formerly ga. y. Alsorte III.¹³ Formerly ga. y. (a) Casilda.¹⁴ (b) Porpoloc.¹⁵ Formerly Mexican ga. s. Catarina.¹⁶ Oil engine.¹⁷ Unknown.

MERCHANT MOTOR VESSELS OF THE UNITED STATES—Continued.

Official No.	Signal letters.	Rig.	Name of vessel.	Gross tonnage.	Net tonnage.	Length.	Breadth.	Depth.	Service.	Crew.	Indicated horsepower.	When built.	Where built.	Home port (where permanent document issues).	
						Feet.	Feet.	Feet.							
222813		Ga. s.	Catherino	10	7	31.5	11.7	5.0	Fsh.	2	24	1923	Brunswick, Ga.	Brunswick, Ga.	
223436		Ga. s.	Catherine	11	5	45.1	11.2	4.0	Fsh.	1	20	1923	Dare, Va.	Newport News, Va.	
223520		Ga. s.	Catherino	10	7	35.7	11.7	4.1	Mco.	2	24	1923	St. Marys, Ga.	Fernandina, Fla.	
223612		Ga. s.	Catherino	12	8	35.2	11.5	5.4	Fsh.	1	27	1924	Somerset, Mass.	Newport, R. I.	
211254		Ga. s.	Catherine A. Butler	21	11	55.1	14.9	5.3	Fsh.	2	28	1913	Eastport, Me.	Machias, Me.	
209106		Ga. s.	Catherine B.	7	6	26.0	8.5	3.0	Fah.	2	10	1907	St. James, Mich.	Grand Haven, Mich.	
223912		Ga. s.	Catherine C.	11	8	36.6	11.9	4.2	Fah.	2	24	1924	Brunswick, Ga.	Savannah, Ga.	
201004		Ga. s.	Catherine Burke	130	68	101.0	24.2	11.2	Fah.	20	120	1904	Essex, Mass.	Gloucester, Mass.	
222399		Ga. s.	Catherino Cryer	12	6	41.4	11.0	5.5	Pit.	1	50	1922	Los Angeles, Calif.	Los Angeles, Calif.	
126020		Ga. s.	Catherine E. Shores	10	9	52.5	14.2	3.2	Frt.	2	16	1892	Orlolo, Md.	Reedville, Va.	
127071		Ga. s.	Catherine M.	64	43	68.7	17.7	7.3	Tow.	3	300	1903	Whatcom, Wash.	Seattle, Wash.	
212236		Ga. s.	Catherine M. Butler	21	11	53.0	15.0	5.3	Frt.	2	26	1914	Eastport, Me.	Eastport, Me.	
221379		Ga. y.	Catholico Morehead	18	9	40.1	12.9	2.9	Yot.	2	40	1922	Morehead City, N. C.	Beaufort, N. C.	
209910		Ga. s.	Catherino P.	22	7	47.0	14.9	6.4	Fsh.	8	18	1912	Thomaston, Me.	Philadelphia, Pa.	
220083		Ga. s.	Catherino T.	8	6	33.4	13.9	2.9	Fsh.	2	10	1920	Poydras, La.	New Orleans, La.	
127234		Ga. s.	Catherino	16	11	46.0	16.5	4.0	Frt.	1	10	1898	Smyrna, N. C.	Elizabeth City, N. C.	
212813		Ga. s.	Catherino	14	13	38.2	14.3	3.8	Oys.	2	14	1914	Mount Pleasant, S. C.	Charleston, S. C.	
120464		Ga. s.	Cavaller	8	5	38.0	12.3	3.0	Oys.	3	14	1887	Northumberland County, Va.	Reedville, Va.	
200001		Ga. s.	Cavaller	8	6	30.0	9.7	4.7	Mco.	1	40	1903	New Haven, Conn.	New Haven, Conn.	
206641		Ga. s.	Cavaller	18	11	49.8	18.2	5.7	Fsh.	5	25	1909	Biloxi, Miss.	Gulfport, Miss.	
214779	LSBH	Ga. y.	Cavaller	43	27	67.4	15.0	3.7	Yot.	2	150	1910	New Orleans, La.	New York, N. Y.	
216527	LMBS	Ga. y.	Cavaller	35	32	65.3	13.0	6.5	Yot.	2	65	1918	East Greenwich, R. I.	Providence, R. I.	
221266		Ga. s.	Cayon Point	14	9	40.7	14.3	4.4	Ten.	3	60	1920	Arverne, N. Y.	New York, N. Y.	
209149		Ga. s.	Cayyask	6	5	21.0	8.2	3.0	Fsh.	2	8	1910	Ilig Island, Mich.	Grand Haven, Mich.	
206251		Ga. y.	Cayuga	27	22	65.0	12.1	5.8	Yot.	2	48	1909	New York, N. Y.	Miami, Fla.	
209997		Ga. s.	Cayuga	20	18	43.3	14.5	5.2	Frt.	2	40	1911	Patchogue, N. Y.	Savannah, Ga.	
210485		Ga. s.	Cocella	6	6	31.0	8.5	2.0	Tow.	1	19	1909	Tampa, Fla.	Miami, Fla.	
218995		Ga. s.	Cocella M.	6	6	28.0	8.2	3.3	Fsh.	3	12	1914	West De Pere, Wis.	Milwaukee, Wis.	
203529		Ga. s.	Cocell J.	11	8	30.9	11.9	4.7	Fsh.	2	15	1911	Erie, Pa.	Buffalo, N. Y.	
206376		Ga. s.	Cocell L.	13	8	37.3	14.3	5.5	Fsh.	1	39	1909	Eastport, Me.	Machias, Me.	
127197		Ga. s.	Cocell	6	6	29.5	12.9	3.5	Mco.	1	8	1897	Patchogue, N. Y.	New York, N. Y.	
223776		Ga. s.	Cocell	11	7	34.1	10.7	4.9	Mco.	3	500	1924	Brooklyn, N. Y.	Do.	
135162		Ga. s.	Cocella	20	0	52.5	15.0	4.0	Frt.	3	50	1880	Itackensack, N. J.	Norfolk, Va.	
219010		Ga. y.	Cocella	10	13	52.4	11.2	5.2	Yot.	2	215	1913	West Lynn, Mass.	Hartford, Conn.	
127481		Ga. y.	Cecrops	7	7	30.5	13.0	2.7	Oys.	2	30	1900	Hoopers Island, Md.	Reedville, Va.	
207500		Ga. s.	Cedrio	11	7	32.5	11.4	3.2	Fah.	1	10	1910	Keyport, Wash.	Seattle, Wash.	
213951		Ga. s.	Cedrio	28	19	45.6	13.6	6.4	Fsh.	1	35	1916	Tacoma, Wash.	Seward, Alaska.	
203007	KVIII	Ga. y.	Celadon	49	43	64.7	19.0	7.1	Yot.	4	40	1906	Boston, Mass.	New York, N. Y.	
214198	LJOT	Ga. y.	Celeritas	26	17	60.2	11.4	4.9	Yot.	3	400	1916	New York, N. Y.	Rochester, N. Y.	
212827	LFBI	Ga. y.	Celerity	24	10	59.0	10.3	4.3	Yot.	2	160	1914	Port Clinton, Ohio.	Philadelphia, Pa.	
202152		Ga. y.	Celosta May	8	5	30.5	11.2	6.0	Yot.	1	27	1905	Friendship, Me.	Do.	
222657	MDVK	Ga. y.	Celestine	70	54	104.3	14.0	8.3	Yot.	1	440	1918	Nononset, Mass.	New York, N. Y.	
221431		Ga. y.	Cella B.	29	27	44.4	11.7	2.2	Yot.	2	9	1921	Chicago, Ill.	Chicago, Ill.	
213791		Ga. s.	Cella M.	9	8	36.8	11.6	6.0	Frt.	2	18	1915	Vinal Haven, Me.	New York, N. Y.	
209593		Ga. s.	Celt.	43	29	62.5	15.8	7.2	Fsh.	2	75	1912	Seattle, Wash.	Ketchikan, Alaska.	
209594		Ga. s.	Celtio	58	39	72.0	17.0	7.5	Fsh.	3	125	1912	Do.	Do.	
126064		Ga. s.	Colvina	6	6	33.0	10.5	3.2	Mco.	1	6	1882	Grand Calidou, La.	Morgan City, La.	
125479		Ga. s.	Centennial	20	17	43.6	15.1	4.0	Frt.	0	35	1870	Key West, Fla.	Key West, Fla.	
220937		Ga. p.	Central	21	14	56.4	12.4	2.5	Tow.	1	35	1920	Clarrington, Ohio.	Cleveland, Ohio.	
201538		Ga. s.	Century	11	8	37.0	14.0	4.0	Pes.	1	10	1904	Sobranito, Calif.	San Francisco, Calif.	
208417		Ga. s.	Cores	36	24	54.0	15.7	5.2	Frt.	1	75	1911	Anacortes, Wash.	Port Townsend, Wash.	
216915	LMWT	Ga. s.	CERRITO	490	260	155.0	25.4	12.0	Frt.	15	250	1918	San Juan, P. R.	San Juan, P. R.	
216930	LVBG	Ga. s.	Cethann	2,341	1,777	262.5	46.3	21.8	Frt.	28	1,000	1918	Olympia, Wash.	Tacoma, Wash.	
208314		Ga. y.	Cetus	10	7	35.8	10.3	4.0	Frt.	1	28	1910	Baltimore, Md.	Port Arthur, Tex.	
214140		Ga. s.	Chaco	104	90	67.8	21.0	4.9	Frt.	10	50	1916	Dookton, Wash.	Seattle, Wash.	
209595		Ga. s.	Chacon	58	39	72.0	17.0	7.5	Fsh.	5	125	1912	Seattle, Wash.	Seward, Alaska.	
215992		Ga. s.	Chacon	45	33	55.8	15.4	7.0	Fsh.	3	85	1918	Tacoma, Wash.	Port Townsend, Wash.	
220367		Ga. s.	Chadwick	4	3	22	01.4	16.9	5.0	Frt.	2	40	1920	Elizabeth City, N. C.	Elizabeth City, N. C.
219331	LVIII	Ga. s.	Challamba	2,400	1,791	262.2	46.4	21.7	Frt.	25	1,000	1918	Olympia, Wash.	Seattle, Wash.	
141093		Ga. s.	Challenge	14	10	49.0	14.0	3.8	Fsh.	2	50	1890	Portland, Oreg.	Do.	
200420		Ga. s.	Challenge	10	7	37.1	8.5	2.6	Frt.	1	12	1900	Bollingham, Wash.	Nome, Alaska.	
211988		Ga. s.	Challenger	12	11	36.0	11.2	4.3	Pas.	2	28	1914	Sturgeon Bay, Wis.	Detroit, Mich.	
215061		Ga. s.	Challenger	9	8	29.5	9.2	3.5	Fsh.	1	15	1915	Oconto, Wis.	Milwaukee, Wis.	
217003	LND5	Ga. s.	CHALLENGER	7,590	5,764	110.0	56.0	29.0	Frt.	37	3,000	1918	Alameda, Calif.	Philadelphia, Pa.	
127135		Ga. s.	Chameleone	5	5	26.5	10.2	4.5	Frt.	1	30	1896	Bremen, Me.	Bath, Me.	
5488		Ga. s.	Champion	44	40	64.5	23.0	4.5	Frt.	1	40	1867	San Francisco, Calif.	San Francisco, Calif.	
204713		Ga. s.	Champion	18	9	53.4	15.0	3.5	Oys.	2	18	1907	Bayou Chaland, La.	New Orleans, La.	
2-0282		Ga. s.	Champion	14	11	48.4	11.0	4.2	Mco.	1	25	1909	Hoston, Mass.	Newport, R. I.	
214930		Ga. s.	Champion	12	10	48.4	12.7	3.6	Frt.	3	21	1917	Cromanton, Fla.	New York, N. Y.	
223278		Ga. s.	Champion	19	8	53.7	14.0	4.0	Oys.	3	30	1923	Biloxi, Miss.	New Orleans, La.	

1 Formerly ga. s. Onaway.
 2 Formerly ga. y. Shubad IV.
 3 Formerly sch. Eleanor.
 4 Formerly ga. y. Sidiacre.
 † Oil engine.

a Ziralval.
 b Gortulde.
 c Mildred.
 6 Formerly (a ga. y. Celeritas.
 † U. S. S. Celeritas.

1 Formerly U. S. N. S. O. 205.
 2 Formerly ga. s. Surry Lumber Co. No. 1.
 3 Formerly British st. s. Challamba.
 4 Formerly st. s. La Carnas.
 5 Formerly ga. s. H. M. Champion.

MERCHANT MOTOR VESSELS OF THE UNITED STATES—Continued.

Official No.	Signal letters.	Rig.	Name of vessel.	Gross tonnage.	Net tonnage.	Length.	Breadth.	Depth.	Service.	Crew.	Indicated horsepower.	When built.	Where built.	Home port (where permanent document issues).
212149		Ga. s.	Chancellor	20	14	38.2	12.6	5.8	Fsh.	8	20	1914	Seattle, Wash.	Tacoma, Wash.
222295		Ga. s.	CHAR.	8	6	30.0	6.9	2.8	Pass.	1	40	1923	St. Louis, Mo.	St. Louis, Mo.
110681		Ga. s.	Charvi	15	10	62.9	13.5	4.8	Mso.	3	65	1890	Greenport, N. Y.	New York, N. Y.
211083		Ga. s.	Charles E.	10	7	33.2	9.5	4.9	Tow.	2	24	1813	Palatka, Fla.	Mobile, Ala.
215823		Ga. s.	Charles I.	9	9	32.0	10.2	3.2	Fsh.	1	14	1915	Naubinway, Mich.	Grand Haven, Mich.
210427		Ga. s.	Charles K.	7	5	27.0	8.5	3.2	Fsh.	2	18	1909	Manitowoc, Wis.	Chicago, Ill.
223427		Ga. s.	Charles O.	23	11	53.7	14.3	5.1	Tow.	3	75	1923	Mobile, Ala.	Mobile, Ala.
223568		Ga. s.	Charles Berry, sr.	18	22	67.0	21.1	5.7	Oys.	8	50	1924	Dorchester, N. J.	Philadelphia, Pa.
202812		Ga. s.	Charles Buckingham	15	11	48.0	18.1	3.3	Fsh.	5	35	1905	Bloch, Miss.	New Orleans, La.
127470		Ga. s.	Charles Redding, jr.	14	9	47.4	15.2	3.8	Fsh.	6	16	1900	do	Gulfport, Miss.
219882		Ga. s.	Charles Spencer	11	7	41.7	11.0	4.0	Tow.	1	40	1920	Portland, Oreg.	Portland, Oreg.
209142		Ga. s.	Chas. Truelsen	14	9	41.1	11.1	5.1	Fsh.	1	30	1911	Tilburon, Calif.	San Francisco, Calif.
127651		Ga. s.	Charles W.	80	40	75.5	27.0	5.8	Frt.	2	60	1902	San Francisco, Calif.	Do.
127495		Ga. s.	Charles B. Mason	12	7	39.8	14.0	3.7	Frt.	1	28	1900	Hopkins, Va.	Cape Charles, Va.
223548		Ga. s.	Chas. E. Gray	13	9	31.7	12.4	4.0	Tow.	2	45	1924	St. Marys, Ga.	Brunswick, Ga.
126356		Ga. s.	Charles H. Davis	0	6	30.0	13.1	3.0	Mso.	1	12	1880	Patchogue, N. Y.	New York, N. Y.
215203		Ga. s.	Charles L. Sterling	36	31	59.6	17.2	4.2	Frt.	1	36	1917	Atlantic, N. O.	Wilmington, N. C.
127673		Ga. s.	Chas. S. Wallace	24	16	66.4	13.0	3.8	Fsh.	2	20	1902	Morehead City, N. C.	Tampa, Fla.
223526		Ga. s.	Chas. S. Wallace III.	94	58	90.0	20.1	7.4	Fsh.	1	100	1923	do	Beaufort, N. O.
127501		Ga. s.	Charles W. Lynde	66	57	84.0	20.6	5.4	Frt.	2	60	1901	Patchogue, N. Y.	New York, N. Y.
223052		Ga. s.	Charles W. Semmes	12	7	41.7	12.5	3.4	Frt.	2	37	1920	Abells, Md.	Reedville, Va.
223368		Ga. s.	Charlesbank	11	7	39.2	10.8	4.0	Pass.	1	25	1917	Boston, Mass.	Vineyard Haven, Mass.
223022		Ga. s.	Charlesbank II.	14	9	49.8	13.0	3.8	Pass.	2	40	1918	Brooklyn, N. Y.	Boston, Mass.
220708		Ga. s.	Charles Ford	8	7	30.1	9.3	3.5	Tow.	1	16	1920	Georgetown, S. C.	Georgetown, S. C.
211741		Ga. s.	Charlie	29	17	63.4	16.9	4.2	Frt.	3	30	1913	Lennoxville, N. C.	Charleston, S. O.
125588		Ga. s.	Charlie Ross	17	10	44.2	13.4	4.9	Frt.	1	20	1877	Pembroke, Me.	Eastport, Me.
220856	MOBF	Ga. y.	CHARLIE WATSON	1,769	998	250.0	37.0	19.7	Tnk.	27	1,100	1920	Oakland, Calif.	San Francisco, Calif.
127071	KMFP	Ga. y.	Charlotta	17	12	55.2	11.0	5.7	Yct.	3	80	1865	Nyack, N. Y.	Cape Vincent, N. Y.
23044		Ga. s.	Charlotte	49	33	60.4	19.2	6.9	Fsh.	6	60	1867	Jamesport, N. Y.	Fernandina, Fla.
127117		Ga. s.	Charlotte	7	6	28.0	11.0	2.8	Frt.	2	50	1896	Lenon Hay, Fla.	Key West, Fla.
127701		Ga. s.	Charlotte	6	6	44.0	11.9	2.8	Frt.	2	8	1902	Tighmans, Md.	Cambridge, Md.
200048		Ga. s.	Charlotte	0	6	38.0	10.0	3.5	Fsh.	2	25	1903	Howkan, Alaska	Ketchikan, Alaska
207014		Ga. s.	Charlotte	9	6	30.0	9.0	3.7	Fsh.	2	18	1910	Seattle, Wash.	Seattle, Wash.
209500		Ga. s.	Charlotte	7	6	38.0	8.2	3.7	Frt.	1	40	1911	Vailejo, Calif.	San Francisco, Calif.
211577		Ga. s.	Charlotte	14	12	46.0	15.0	4.6	Frt.	1	32	1917	Long Branch, N. J.	Perth Amboy, N. J.
214707		Ga. s.	Charlotte	23	16	54.0	15.7	6.1	Frt.	1	32	1917	Crittenden, Va.	Norfolk, Va.
220870		Ga. s.	Charlotte	53	36	59.1	21.0	6.9	Wat.	2	42	1920	Salisbury, Md.	Baltimore, Md.
221326	MOTF	Ga. y.	Charlotte II.	30	20	53.2	13.1	3.0	Yct.	3	80	1923	East Greenwich, R. I.	Boston, Mass.
223077		Ga. y.	Charlotte III.	30	20	53.2	13.1	3.0	Yct.	3	80	1923	Ilay City, Mich.	Chicago, Ill.
214806		Ga. s.	Charlotte II.	71	40	74.7	18.0	7.8	Fsh.	5	110	1917	Seattle, Wash.	San Francisco, Calif.
214806		Ga. s.	Charlotte II.	27	16	48.0	13.1	6.9	Fsh.	2	30	1919	Dookton, Wash.	Tacoma, Wash.
222720		Ga. s.	Charlotte C.	13	10	31.5	10.0	4.7	Pass.	2	18	1921	Sturgeon Bay, Wis.	Milwaukee, Wis.
208866	MOBF	Ga. y.	Charlotte B.	49	44	73.0	14.1	10.0	Yct.	2	200	1911	Stamford, Conn.	Los Angeles, Calif.
201248		Ga. s.	Charm	47	6	31.8	11.8	3.3	Frt.	1	15	1904	Atlantic City, N. J.	Philadelphia, Pa.
211489		Ga. s.	Charm	42	36	75.0	11.6	4.6	Pass.	2	100	1913	Prosper, Oreg.	Marshall, Oreg.
219252		Ga. y.	Charmee	64	43	75.0	15.2	7.0	Yct.	4	200	1919	Greenwich, Conn.	Chicago, Ill.
127498		Ga. s.	Charmee	20	13	55.0	18.2	4.2	Frt.	1	30	1901	Straits, N. O.	New Bern, N. C.
127829		Ga. y.	Charmier	31	27	56.3	15.5	6.9	Yct.	4	21	1900	South Boston, Mass.	Boston, Mass.
213321		Ga. s.	Charmian II.	23	15	52.8	10.9	6.0	Yct.	2	300	1915	Annapolis, Md.	Baltimore, Md.
200300		Ga. p.	Charter	9	6	49.8	14.0	2.7	Frt.	2	45	1903	New Orleans, La.	New Orleans, La.
127324		Ga. s.	Chase	40	31	65.0	16.0	4.2	Frt.	4	30	1898	Tampa, Fla.	Tampa, Fla.
220612		Ga. p.	Chase No. 2	23	16	61.0	12.3	3.0	Tow.	1	25	1920	Longbottom, Ohio.	Cincinnati, Ohio.
218090		Ga. s.	Chaser	48	22	59.4	18.7	6.9	Mso.	2	76	1919	Stapleton, S. I., N. Y.	New York, N. Y.
211263		Ga. y.	Chatana	10	11	38.7	11.0	6.4	Yct.	1	35	1913	Port Clinton, Ohio.	Hartford, Conn.
214803		Ga. s.	Chatham	28	24	54.3	14.0	6.3	Fsh.	7	60	1917	Seattle, Wash.	Wrangell, Alaska.
220723		Ga. s.	Chatham	27	13	61.4	10.4	4.3	Frt.	1	23	1908	Pittsburgh, Pa.	Pittsburgh, Pa.
126947		Ga. s.	Chauncey Roy	10	8	44.0	10.0	2.6	Mso.	1	13	1893	Beaufort, N. O.	Washington, N. C.
204304		Ga. s.	Check	9	8	31.5	9.6	2.6	Pass.	1	20	1907	Seattle, Wash.	Seattle, Wash.
127185		Ga. y.	Cheemaun	18	15	62.5	13.8	5.2	Yct.	1	15	1897	Fall River, Mass.	New York, N. Y.
200514	KBTM	Ga. y.	Chelsea	131	109	91.0	20.4	5.0	Yct.	7	75	1903	Baltimore, Md.	Do.
201850		Ga. s.	Chelsea	98	87	112.0	23.0	5.4	Frt.	7	100	1905	Pocomoke City, Md.	Norfolk, Va.
208012		Ga. s.	Cherna	13	8	45.5	11.0	4.3	Tow.	1	15	1910	Seattle, Wash.	Seattle, Wash.
214036		Ga. s.	Cherie	23	14	60.9	14.5	4.6	Mso.	2	40	1909	Orange, Tex.	Morgan City, La.
127481		Ga. s.	Cherokee	14	13	39.5	13.0	5.0	Pass.	1	40	1900	Quincy Point, Mass.	Philadelphia, Pa.
127720		Ga. s.	Cherokee	13	11	64.2	11.0	2.2	Pass.	1	50	1902	Daytons, Fla.	St. Augustine, Fla.
207408		Ga. s.	Cherokee	13	11	44.0	14.3	4.3	Frt.	1	45	1910	Rockaway Beach, N. Y.	New York, N. Y.
218318		Ga. s.	Cherokee	13	10	42.6	11.3	2.9	Frt.	1	8	1919	Smyrna, N. O.	Beaufort, N. C.
221547		Ga. s.	Cherokee	11	8	30.2	13.6	3.5	Frt.	1	30	1921	Galveston, Tex.	Galveston, Tex.
223063		Ga. p.	Cherokee	14	14	62.5	11.8	2.0	Tow.	2	25	1919	Knoxville, Tenn.	Chattanooga, Tenn.
211914		Ga. s.	Cherry Grove	5	5	28.0	7.8	2.8	Mso.	1	12	1908	West Bayville, N. Y.	New York, N. Y.
5318		Ga. s.	Chosapeake	8	6	70.0	21.6	5.6	Frt.	3	45	1857	Somerset County, Md.	Baltimore, Md.

1 Formerly st. s. Rialto.

2 Formerly ga. s. Alex.

3 Formerly U. S. N. launch No. 2866.

4 Formerly U. S. N. No. 5044.

5 Formerly ga. s. Sirocco.

6 Formerly ga. y. Topaz.

7 Formerly ga. y. Arval.

8 Formerly slip. Bealiscus.

9 Formerly ga. y. Jane VII.

10 Formerly ga. y. Ruffhouse.

11 Formerly ga. y. Captiva.

12 Formerly ga. y. Ruffhouse.

† Oil engine.

‡ Kerosine Engine.

§ Crude Oil Engine.

¶ Vessel exempt June 30, 1921.

MERCHANT MOTOR VESSELS OF THE UNITED STATES—Continued.

Official No.	Signal letters.	Rfp.	Name of vessel.	Gross tonnage.	Net tonnage.	Length.	Breadth.	Depth.	Service.	Crew.	Indicated horsepower.	When built.	Where built.	Home port (where permanent document issues).
						<i>Feet.</i>	<i>Feet.</i>	<i>Feet.</i>						
204909		Ga. s.	Chesapeake	14	10	45.8	14.4	3.4	Fer.	1	32	1906	Havre de Grace, Md.	New York, N. Y.
127668		Ga. s.	Chesapeake	53	31	61.9	19.3	5.8	Frt.	3	58	1902	Cambridge, Md.	Baltimore, Md.
210364		Ga. p.	Chesapeake	9	9	46.3	0.4	2.6	Pas.	2	20	1912	Tyrone, Ky.	Louisville, Ky.
207547		Ga. s.	Chesapeake	17	9	43.7	15.4	5.6	Fsh.	4	24	1910	Eastport, Me.	Portland, Me.
210707		Ga. s.	Chesapeake	11	7	34.9	10.8	4.3	Fsh.	1	36	1910	Toledo, Ohio	Detroit, Mich.
201845		Ga. s.	Chesapeake	19	13	41.4	14.6	7.6	Frt.	2	24	1905	Portland, Me.	Portland, Me.
222811		Ga. s.	Chesapeake	32	10	60.8	15.2	7.0	Frt.	4	45	1923	East Boothbay, Me.	Boston, Mass.
126105		Ga. s.	Chetowalk	8	7	32.0	13.0	3.3	Mso.	1	20	1883	Bayport, N. Y.	New York, N. Y.
210640		Ga. p.	CHUYENNE	35	35	63.5	18.3	3.8	Fer.	2	43	1914	Grafton, Ill.	Pembina, N. Dak.
202477		Ga. s.	Chicago	10	5	52.0	10.8	2.5	Frt.	2	24	1905	Grand Isle, La.	New Orleans, La.
213387		Ga. s.	Chicago	15	10	46.0	12.0	4.7	Frt.	2	20	1917	Manitowish, Wis.	Chicago, Ill.
210669		Ga. s.	Chicago Harbor No. 11	44	30	57.3	14.5	8.0	Pas.	2	125	1915	Seattle, Wash.	Juneau, Alaska.
203023		Ga. s.	Chikamauga	12	8	35.6	10.5	5.8	Pas.	2	50	1912	Chicago, Ill.	Chicago, Ill.
213069		Ga. s.	Chikamauga	14	9	74.0	12.0	2.4	Pas.	2	50	1906	do.	do.
223568		Ga. s.	Chikawana	51	20	59.6	17.6	8.6	Tow.	6	250	1916	Seattle, Wash.	Seattle, Wash.
210031		Ga. s.	Chikawana	44	30	59.4	15.3	3.0	Tow.	2	115	1921	Tacoma, Wash.	Tacoma, Wash.
222670		Ga. s.	Chico	27	22	55.4	12.0	5.1	Pas.	3	30	1912	do.	do.
205687		Ga. p.	Chicot	14	10	40.1	12.0	3.0	Tow.	2	25	1908	Essington, Pa.	Morgan City, La.
217049		Ga. s.	Chicot	17	13	46.3	11.2	5.2	Tow.	2	25	1906	Patterson, La.	Crisfield, Md.
120740		Ga. s.	Chicot	9	9	32.0	16.0	4.4	Pas.	1	27	1891	Wilmington, Del.	New York, N. Y.
127380		Ga. s.	Chicot	15	14	48.6	13.6	2.6	Mso.	2	15	1889	Boymores Point, Fla.	Jacksonville, Fla.
127748		Ga. s.	Chicot	14	10	49.5	11.5	3.6	Frt.	1	30	1903	Astoria, Ore.	Astoria, Ore.
204806		Ga. s.	Chicot	16	11	55.5	13.0	3.2	Tow.	2	80	1907	Bellingham, Wash.	Ketchikan, Alaska.
205520		Ga. s.	Chicot	14	5	45.6	10.2	8.4	Tow.	4	40	1908	Orange, Tex.	Port Arthur, Tex.
218202		Ga. s.	Chicot	12	10	37.5	10.3	5.9	Fsh.	3	20	1912	Newark, N. J.	New York, N. Y.
221670		Ga. s.	Chicot	19	13	52.4	11.3	5.7	Pit.	2	150	1911	Bayonne, N. J.	Baltimore, Md.
221998		Ga. s.	Chicot III	10	7	33.8	12.4	2.9	Pas.	3	24	1920	New Orleans, La.	New Orleans, La.
214678	LGQD	Ga. y.	Chieftain	159	103	100.0	20.7	9.8	Yct.	9	250	1917	Camden, N. J.	Chicago, Ill.
223158		Ga. y.	Chieftain	21	19	44.0	10.2	5.1	Yct.	1	64	1923	Pittsburgh, Pa.	Pittsburgh, Pa.
207316		Ga. s.	Chilmark	12	8	45.0	12.2	4.0	Frt.	1	50	1910	Astoria, Ore.	Astoria, Ore.
127742		Ga. s.	Chilkoot	14	10	51.0	11.4	3.3	Fsh.	1	50	1903	do.	Juneau, Alaska.
208181		Ga. s.	Chilkoot	41	28	69.8	15.8	5.8	Fsh.	5	75	1911	do.	do.
127012		Ga. s.	Chimacra	7	7	28.5	12.1	4.0	Pas.	1	14	1893	Noank, Conn.	Providence, R. I.
216010		Ga. s.	Chimora	11	9	35.3	10.5	5.0	Fsh.	3	40	1918	Seattle, Wash.	Seattle, Wash.
214801		Ga. s.	Chimook	41	32	56.0	15.0	6.0	Fsh.	7	50	1917	Tacoma, Wash.	do.
215510		Ga. s.	Chimook	20	13	41.0	13.2	4.8	Fsh.	1	20	1917	Cordova, Alaska	Juneau, Alaska.
223826		Ga. s.	Chimook	13	10	44.5	13.0	4.0	Pas.	2	36	1924	La Pointe, Wis.	Duluth, Minn.
206290		Ga. y.	Chippor	23	19	50.7	11.0	5.0	Yct.	2	30	1909	New York, N. Y.	New York, N. Y.
211027		Ga. s.	Chippor	38	26	58.4	13.0	5.9	Frt.	2	65	1913	do.	do.
126949		Ga. s.	Chiquita	17	11	44.2	13.7	7.4	Frt.	1	35	1888	Boston, Mass.	do.
212160	LDKS	Ga. y.	Chiquita	16	10	42.0	11.2	5.3	Yct.	2	24	1914	Essington, Pa.	Tampa, Fla.
223516		Ga. s.	Chiquita	7	6	29.2	9.4	3.2	Fsh.	1	10	(?)	(?)	Philadelphia, Pa.
215093		Ga. s.	Chipsa	32	30	57.1	19.0	4.6	Frt.	2	20	1876	San Francisco, Calif.	Los Angeles, Calif.
204344		Ga. s.	Chipsa	21	15	60.5	15.3	4.4	Fsh.	3	50	1907	Jacksonville, Fla.	Charleston, S. C.
34323		Ga. s.	Chiopeck No. 3	46	24	72.0	18.0	5.6	Fsh.	2	40	1899	Ballard, Wash.	Juneau, Alaska.
126905	KITM	Ga. y.	Chiopeck	19	18	44.7	14.4	6.0	Yct.	1	25	1880	South Boston, Mass.	Philadelphia, Pa.
216707	LMJG	Ga. s.	Chioctaw	350	269	145.0	23.3	12.0	Tnk.	5	308	1918	Jacksonville, Fla.	Port Arthur, Tex.
212891		Ga. s.	Chomly	53	30	66.5	18.5	7.8	Fsh.	4	120	1915	Dockton, Wash.	Ketchikan, Alaska.
126208		Ga. s.	Christeen	11	10	38.4	15.1	3.9	Mso.	2	20	1883	Glenwood, N. Y.	New York, N. Y.
4043		Ga. s.	Christian D. Emson	56	53	67.3	22.6	5.5	Frt.	3	45	1866	Keyport, N. J.	do.
125353		Ga. s.	Christiana	32	31	64.9	13.9	5.1	Frt.	4	40	1874	Chicago, Ill.	Milwaukee, Wis.
125777		Ga. s.	Christiana	6	5	20.0	11.4	2.0	Frt.	11	18	1874	Staten Island, N. Y.	Norfolk, Va.
221822		Ga. s.	Christiana	7	6	32.2	10.5	3.6	Fsh.	6	20	1917	Lavallette, N. J.	Philadelphia, Pa.
127686		Ga. s.	Christie A. Cox	35	18	56.1	17.5	7.0	Fsh.	8	43	1902	East Boothbay, Me.	Gloucester, Mass.
212419		Ga. s.	Christie R.	12	8	36.9	10.6	5.1	Tow.	1	45	1914	Seattle, Wash.	Seattle, Wash.
223791		Ga. s.	Christino II	8	5	31.8	9.6	4.3	Fsh.	1	12	1924	Tacoma, Wash.	Tacoma, Wash.
205524		Ga. s.	Christopher	13	9	43.0	11.2	4.5	Fsh.	2	30	1888	Brewer, Me.	Machias, Me.
210690		Ga. s.	Chluckle	38	20	61.0	16.0	3.4	Frt.	1	80	1920	Vicksburg, Miss.	Baton Rouge, La.
212012		Ga. s.	Chukotsk	130	89	92.8	20.0	10.1	Frt.	9	110	1914	Seattle, Wash.	Seattle, Wash.
214287		Ga. s.	Chum	9	6	32.3	10.6	3.9	Fsh.	1	20	1916	San Diego, Cal.	Los Angeles, Calif.
215511		Ga. s.	Chum	20	13	41.0	13.2	4.8	Fsh.	1	20	1917	Cordova, Alaska	Juneau, Alaska.
220110		Ga. s.	Chummer II	11	7	37.4	11.2	4.1	Mso.	1	30	1920	Bayonne, N. J.	New York, N. Y.
219433		Ga. s.	Obumany	14	0	41.0	0.0	3.0	Pas.	2	20	1920	Ketchikan, Alaska	Ketchikan, Alaska.
221708		Ga. s.	Cico	70	33	104.8	14.8	8.0	Frt.	6	150	1918	Kingston, N. Y.	Ketchikan, Alaska.
218677		Ga. y.	Cigaretto	18	12	53.4	10.1	4.0	Yct.	6	600	1919	New York, N. Y.	New York, N. Y.
223351		Ga. y.	Cigaretto	30	24	68.5	11.5	7.0	Yct.	4	600	1923	Algonac, Mich.	do.
207524		Ga. s.	Cinara	26	18	53.7	14.7	4.5	Fsh.	2	40	1910	Anacortes, Wash.	Port Townsend, Wash.
127745		Ga. s.	Cinohona	10	7	34.7	11.6	5.7	Fsh.	4	10	1903	Bristol, Me.	Norfolk, Va.
77200		Ga. s.	Chico	15	14	48.0	16.2	4.1	Pas.	1	18	1898	Toms River, N. J.	Philadelphia, Pa.
223158		Ga. s.	Chney	8	7	33.2	7.9	2.4	Frt.	1	40	1920	Seattle, Wash.	Seattle, Wash.
126351		Ga. s.	Cinderella	28	27	63.0	16.0	7.0	Frt.	1	20	1836	Pottery Beach, N. Y.	Newport News, Va.
222370		Ga. p.	Cinema	26	14	64.4	16.0	2.3	Pas.	2	27	1922	Chauvin, La.	Morgan City, La.

1 Formerly ga. s. Cambridge.

2 Formerly ga. s. Skoda.

3 Formerly st. s. C. P. Conners.

4 Formerly ga. s. Tyce.

5 Formerly U. S. N. S. C. 425.

6 Formerly ga. s. John E. Meberer II.

† Oil engine.

‡ Unknown.

MERCHANT MOTOR VESSELS OF THE UNITED STATES—Continued.

Official No.	Signal letters.	Rig.	Name of vessel.	Gross tonnage.	Net tonnage.	Length.	Breadth.	Depth.	Service.	Crew.	Indicated horsepower.	When built.	Where built.	Home port (where permanent document issues).
222902		Ga. y.	Cinnabar	41	25	69.0	13.0	6.0	Yct.	4	350	1923	Quincy, Mass.	New York, N. Y.
222879		Ga. y.	Cintra	18	12	48.9	10.7	4.8	Yct.	3	900	1923	Boston, Mass.	Philadelphia, Pa.
93030	KPVB	Ga. y.	Clire	18	15	43.0	15.0	5.2	Yct.	2	18	1900	Tottenville, N. Y.	Grand Haven, Mich.
204947		Ga. p.	Circle A.	13	13	55.6	10.0	2.0	Tow.	4	20	1908	Madison, Ind.	Evansville, Ind.
218343		Ga. s.	City Ferry	13	13	59.8	17.9	1.6	Fer.	1	10	1918	Clarksville, Tenn.	Nashville, Tenn.
206402		Ga. s.	City of Anacortes	23	15	58.8	12.2	3.5	Fer.	3	75	1909	Decatur, Wash.	Seattle, Wash.
206678		Ga. s.	City of Blaine	39	26	55.9	13.3	0.4	Fer.	2	20	1912	Blaine, Wash.	Do.
222569		Ga. s.	City of Brookton	17	11	39.4	18.4	2.8	Fer.	2	40	1922	Brookton, Mont.	Great Falls, Mont.
212721		Ga. s.	City of Chicago	14	10	49.5	12.0	2.6	Msc.	1	40	1914	Huron, Ohio	Chicago, Ill.
223437		Ga. s.	City of Crisfield	31	21	59.4	10.6	5.2	Frt.	2	30	1923	Deltaville, Va.	Crisfield, Md.
222875		Ga. s.	City of Edmonds	49	38	55.2	20.5	6.8	Fer.	3	80	1923	Clinton, Wash.	Seattle, Wash.
126976		Ga. s.	City of Everett	8	8	31.1	11.1	5.8	Cod.	28	28	1893	Waldoboro, Me.	Gloucester, Mass.
222307		Ga. s.	City of Henderson	10	8	39.8	8.8	3.2	Pas.	20	1022	1922	Henderson, Ky.	Louisville, Ky.
126259		Ga. s.	City of Key West	13	9	41.3	14.3	3.5	Tow.	3	50	1884	Key West, Fla.	St. Augustine, Fla.
218410		Ga. s.	City of Los Angeles Fire Boat No. 1.	39	26	59.3	17.7	7.5	Frb.	7	110	1919	Los Angeles, Cal.	Los Angeles, Calif.
127493		Ga. s.	City of Naples	20	14	49.3	12.8	4.7	Ten.	3	75	1900	Marco, Fla.	New York, N. Y.
126691		Ga. s.	City of New Orleans	12	8	42.4	12.7	3.7	Oys.	2	18	1893	Biloxi, Miss.	New Orleans, La.
209014		Ga. s.	City of Ocala	20	17	44.9	12.7	3.5	Pas.	3	40	1912	Silver Springs, Fla.	Jacksonville, Fla.
210684		Ga. p.	City of Odd	15	16	49.0	9.0	2.7	Pas.	2	10	1918	Frankfort, Ky.	Pittsburgh, Pa.
218929		Ga. s.	City of Palermo	10	7	41.9	13.5	3.1	Oys.	3	20	1913	Cut Off, La.	New Orleans, La.
215019		Ga. s.	City of Poplar	27	18	44.0	20.4	2.9	Msc.	1	50	1917	Poplar, Mont.	Great Falls, Mont.
205437		Ga. s.	City of Port Orchard	48	45	62.7	16.1	3.2	Pas.	1	32	1908	Port Orchard, Wash.	Seattle, Wash.
126218		Ga. s.	City of Rome	8	8	41.3	13.6	3.4	Fer.	1	15	1881	New Orleans, La.	Morgan City, La.
205576		Ga. p.	City of St. Mary	14	14	50.4	16.0	2.6	Fer.	2	15	1908	St. Marys, Mo.	St. Louis, Mo.
209390		Ga. s.	City of Saultillo	8	6	53.4	7.0	2.7	Frt.	1	5	1911	Oilton, Tenn.	Nashville, Tenn.
222131		Ga. p.	City of Springfield	41	35	64.7	16.4	3.0	Fer.	2	23	1922	Springfield, S. Dak.	Pembina, N. Dak.
223000		Ga. s.	City of Stellacoom	134	9	91.2	20.0	0.8	Pas.	6	200	1921	Gig Harbor, Wash.	Tacoma, Wash.
211077		Ga. s.	Clanowya	9	6	30.3	9.6	5.4	Frt.	1	10	1913	Coupsville, Wash.	Seattle, Wash.
203674		Ga. s.	Claire	21	11	54.2	14.0	3.0	Feh.	1	10	1906	Marco, Fla.	Key West, Fla.
220748		Ga. s.	Claire	38	10	60.8	15.7	7.0	Pas.	4	75	1914	Kearny, N. J.	New York, N. Y.
213884		Ga. s.	Claire II.	14	8	37.7	9.0	3.7	Pas.	1	12	1912	Wilkes-Barre, Pa.	Do.
127722		Ga. s.	Clam	12	10	54.6	11.5	3.6	Frt.	1	32	1902	Astoria, Oreg.	Seattle, Wash.
203013		Ga. s.	Clam	8	8	35.0	10.5	4.5	Feh.	2	16	1907	Tacoma, Wash.	Do.
213848	LGRM	Ga. y.	Clan	67	59	79.6	16.5	0.2	Yct.	0	60	1915	New York, N. Y.	New York, N. Y.
500784		Ga. s.	Clara	6	6	32.2	9.4	3.3	Pas.	2	20	1904	Astoria, Oreg.	Unalaska, Alaska
204785		Ga. s.	Clara	19	13	50.0	15.8	5.1	Feh.	9	20	1907	Atlantic City, N. J.	Philadelphia, Pa.
206384		Ga. s.	Clara	9	6	32.8	9.8	4.4	Pas.	1	16	1909	Tacoma, Wash.	Tacoma, Wash.
207056		Ga. s.	Clara	10	9	30.0	9.1	3.5	Feh.	2	20	1908	Traverse City, Mich.	Grand Haven, Mich.
209883		Ga. s.	Clara	19	13	46.0	12.3	5.5	Feh.	7	27	1912	Anacortes, Wash.	Juneau, Alaska
213205		Ga. s.	Clara	26	21	41.9	12.3	5.8	Feh.	7	27	1914	Tracyton, Wash.	Seattle, Wash.
212468		Ga. s.	Clara	6	6	23.0	7.0	3.3	Feh.	2	12	1911	Manitowoc, Wis.	Milwaukee, Wis.
216248		Ga. s.	Clara	12	10	36.2	10.6	4.7	Feh.	1	16	1918	Seattle, Wash.	Seattle, Wash.
220135		Ga. s.	Clara	8	5	35.1	9.2	3.9	Feh.	1	14	1913	Irvington, N. J.	New York, N. Y.
221210		Ga. s.	Clara	17	11	40.0	15.0	3.8	Frt.	2	11	1921	Falmouth, Mo.	Portland, Mo.
223509		Ga. p.	Clara Allen	17	17	58.0	17.7	2.0	Fer.	1	10	1923	Clarksville, Tenn.	Nashville, Tenn.
205525		Ga. p.	Clara B.	0	8	34.0	11.1	4.1	Pas.	1	20	1907	Ocean City, N. J.	Philadelphia, Pa.
206011		Ga. s.	Clara B.	13	9	41.0	11.0	6.0	Frt.	1	10	1910	Stockholm, Wis.	St. Louis, Mo.
212035		Ga. s.	Clara Blanche	15	10	37.0	10.6	5.6	Frt.	1	22	1914	Bellingham, Wash.	Seattle, Wash.
204680		Ga. s.	Clara C.	7	5	32.8	10.2	3.0	Feh.	1	40	1907	Orland, Me.	South West Harbor, Me.
126395		Ga. s.	Clara Combs	14	13	40.0	13.0	4.0	Oys.	2	15	1886	Cobbs Island, Va.	Cape Charles, Va.
213548		Ga. s.	Clara D.	6	5	29.9	10.3	2.9	Oys.	1	16	1909	Woodmere, N. Y.	New York, N. Y.
220500		Ga. s.	Clara D.	11	9	37.0	10.0	4.0	Mso.	1	20	1920	Sumas, Wash.	Seattle, Wash.
127250		Ga. s.	Clara J.	12	7	44.4	17.0	3.5	Oys.	1	10	1838	Hungars Creek, Va.	Newport News, Va.
201637		Ga. s.	Clara J.	7	5	29.1	12.0	3.3	Mso.	1	9	1898	Ballard, Wash.	Juneau, Alaska
215767		Ga. s.	Clara K.	7	7	34.8	9.0	4.7	Pas.	1	40	1917	Seattle, Wash.	Seattle, Wash.
200461		Ga. s.	Clara L.	23	15	60.3	18.5	3.9	Oys.	4	25	1903	Biloxi, Miss.	New Orleans, La.
126111		Ga. s.	Clara May	24	17	61.0	13.0	4.0	Tow.	0	150	1893	Lake Charles, La.	Galveston, Tex.
220474		Ga. p.	Clara No. 111	36	17	51.0	12.0	3.0	Pas.	1	35	1920	Beardstown, Ill.	Peoria, Ill.
213162		Ga. p.	Clara No. 2	17	12	34.4	10.0	3.0	Tow.	1	20	1914	do.	Do.
125884		Ga. s.	Clara S.	11	7	39.3	14.0	3.4	Feh.	1	25	1880	Brooklyn, N. Y.	New York, N. Y.
206410		Ga. s.	Clara S.	80	29	43.0	13.2	6.4	Feh.	3	21	1909	Manitowoc, Wis.	Milwaukee, Wis.
206512		Ga. s.	Clara S.	12	11	41.2	10.2	3.4	Mso.	2	12	1907	do.	Marquette, Mich.
213712		Ga. s.	Clara S.	6	6	28.8	9.2	3.9	Feh.	2	15	1915	West De Pere, Wis.	Milwaukee, Wis.
205087		Ga. s.	Clara T.	20	17	37.5	14.6	6.0	Feh.	3	17	1908	Newport, R. I.	Newport, R. I.
120482		Ga. s.	Clara A. Marston	21	20	46.0	15.8	6.0	Mso.	0	15	1888	Boothbay, Me.	Boston, Mass.
120550		Ga. s.	Clara A. Palmer	15	14	41.5	16.3	4.2	Oys.	2	35	1872	Glenwood, N. Y.	Bridgeport, Conn.
126025		Ga. s.	Clara E. Shores	12	7	55.5	14.2	3.6	Oys.	1	8	1892	Ortola, Md.	Annapolis, Md.
127466		Ga. s.	Clara E. Walker	8	8	45.0	15.0	3.8	Oys.	1	14	1900	do.	Cape Charles, Va.
210676		Ga. s.	Clarette	8	5	33.8	10.0	2.7	Tow.	1	12	1911	Palacios, Tex.	Galveston, Tex.
220253	LWTG	Ga. y.	Clare	34	29	47.5	14.0	0.7	Yct.	3	50	1920	Camden, N. J.	New York, N. Y.
222705		Ga. s.	Clare	0	7	37.1	11.4	2.0	Pas.	2	35	1922	Seabrook, Tex.	Galveston, Tex.
222853		Ga. y.	Clare	05	57	64.8	18.5	5.8	Yct.	5	90	1923	New York, N. Y.	New York, N. Y.

1 Formerly yawl Mycera.
 2 Formerly ga. y. Margaret.
 3 Formerly ga. s. Lilly S.

4 Formerly ga. y. Wisco II.
 5 Formerly ga. y. Donald.
 6 Formerly ga. y. Marylin.

7 Formerly ga. y. Voyageur.
 8 Heavy oil.

MERCHANT MOTOR VESSELS OF THE UNITED STATES—Continued.

Official No.	Signal letters.	Rtg.	Name of vessel.	Gross tonnage.	Net tonnage.	Length.	Breadth.	Depth.	Service.	Crew.	Indicated horsepower.	When built.	Where built.	Home port (where permanent document issues).
						Feet.	Feet.	Feet.						
219373		Ga. s.	Clare D.	9	7	35.4	9.9	1.5	Pas.	2	8	1918	Houma, La.	New Orleans, La.
126031		Ga. s.	Clarence.	7	0	36.0	10.0	3.1	Frt.	1	15	1882	Stratford, Conn.	Bridgeport, Conn.
126317		Ga. s.	Clarence.	10	7	56.2	15.2	2.6	Frt.	2	12	1885	Cambridge, Md.	Cambridge, Md.
218804		Ga. s.	Clarence.	18	13	62.0	17.0	3.5	Oys.	4	40	1891	St. Peters, Md.	Cape Charles, Va.
218427		Ga. s.	Clarence.	19	8	47.1	13.0	5.5	Fsh.	3	25	1918	Belfast, Me.	New York, N. Y.
125693		Ga. s.	Clarence Hodson.	15	14	43.6	19.3	4.4	Oys.	2	20	1878	Grafield, Md.	Norfolk, Va.
219083		Ga. p.	Clarendon.	64	64	84.8	18.2	3.4	Tow.	1	60	1919	Clarendon, Ark.	Paducah, Ky.
213553		Ga. y.	Claribel.	61	44	72.0	17.1	6.8	Yct.	2	100	1916	Camden, N. J.	New York, N. Y.
216849		Ga. y.	Claribel.	10	8	30.2	10.5	5.0	Yct.	2	15	1913	Seattle, Wash.	Seattle, Wash.
216638		Ga. s.	Clarion.	18	15	44.0	12.4	5.7	Fsh.	6	30	1918do	Portland, Oreg.
127762		Ga. s.	Clarise Hope.	5	5	23.9	11.1	3.6	Fsh.	1	12	1903	Monument Beach, Mass.	New Bedford, Mass.
127584		Ga. s.	Clarissa.	12	7	43.3	14.3	3.7	Fsh.	3	20	1901	Biloxi, Miss.	Mobile, Ala.
212322		Ga. s.	Clark W. Jay.	9	8	36.2	11.0	3.7	Fsh.	4	30	1914	Westfield, N. Y.	Cleveland, Ohio.
204201		Ga. s.	Clason Point.	13	11	40.4	13.2	3.8	Fas.	2	75	1903	New York, N. Y.	New York, N. Y.
127712		Ga. s.	Clatawa.	11	8	34.5	9.5	4.5	Fsh.	2	24	1902	Daloni, Alaska.	Wrangell, Alaska.
223431		Ga. s.	Claudio L.	17	14	37.3	10.5	4.5	Fsh.	4	30	1922	Manitowoc, Wis.	Manitowoc, Wis.
213854		Ga. s.	Claudio M.	10	8	31.0	13.5	3.9	Fsh.	1	9	1914	Bridgeport, Conn.	St. Augustine, Fla.
156995		Ga. s.	Claudella.	22	18	41.8	10.0	5.0	Oys.	3	45	1901	Detroit, Mich.	Detroit, Mich.
126771		Ga. s.	Claudia M.	6	5	29.0	12.4	3.8	Oys.	3	18	1881	Staten Island, N. Y.	Bridgeport, Conn.
210417		Ga. s.	Clay.	13	8	49.0	12.6	4.3	Frt.	1	20	1912	Seaford, Va.	Newport News, Va.
217581		Ga. s.	Clay.	40	32	45.4	14.8	4.6	Fsh.	6	50	1919	Vermilion, Ohio.	Sandusky, Ohio.
222788		Ga. s.	Clay Products.	40	41	54.0	23.0	4.5	Frt.	2	36	1923	South Freeport, Me.	Portland, Me.
204043		Ga. s.	Clayton.	11	10	48.0	11.8	4.0	Pas.	2	50	1907	Crittenden, Va.	Norfolk, Va.
209245		Ga. s.	Clayton.	9	6	34.2	8.2	2.6	Fsh.	1	12	1911	Slacy, N. C.	Beaufort, N. C.
221974		Ga. s.	Clayton II.	11	10	35.3	13.1	4.8	Fsh.	2	24	1922	Mystic, Conn.	Newport, R. I.
213342		Ga. s.	Clayton F.	8	6	36.7	9.8	3.5	Fsh.	2	20	1913	Naubinway, Mich.	Grand Haven, Mich.
211246		Ga. p.	Cless.	16	13	57.2	16.5	2.0	Fer.	1	8	1913	Nashville, Tenn.	Nashville, Tenn.
215831		Ga. s.	Ciom.	27	18	61.2	14.4	4.5	Fsh.	12	36	1917	Solomons Island, Md.	Newport News, Va.
211970		Ga. s.	Clementine.	12	8	35.6	13.2	3.8	Fsh.	2	6	1914	Brunswick, Ga.	Brunswick, Ga.
210734		Ga. s.	Cleo.	17	11	40.6	9.5	4.6	Pit.	1	24	1909	Marine City, Mich.	Grand Haven, Mich.
208582		Ga. s.	Cleo M.	16	14	45.0	10.7	4.0	Fsh.	3	40	1911	Traverse City, Mich.	Do.
206624	LBFN	Ga. y.	Cleona.	32	28	59.4	15.5	7.1	Yct.	4	32	1902	City Island, N. Y.	New York, N. Y.
221397		Ga. p.	Cleona.	10	6	50.0	22.0	3.1	Fer.	1	30	1921	Hood River, Oreg.	Portland, Oreg.
127760		Ga. p.	Cleopatra.	10	8	44.3	12.9	2.2	Pas.	3	18	1903	Terminal Island, Calif.	Los Angeles, Calif.
218605		Ga. s.	Cleopatra.	41	33	61.1	15.5	2.0	Fsh.	2	56	1910	Bellingham, Wash.	Seattle, Wash.
221342		Ga. s.	Cleopatra.	41	13	60.0	15.0	7.2	Fsh.	8	60	1921	Los Angeles, Calif.	Los Angeles, Calif.
220785		Ga. y.	Cleora.	23	15	40.6	12.5	5.3	Yct.	2	50	1920	Baltimore, Md.	Baltimore, Md.
205004		Ga. s.	Clermont.	14	14	49.0	15.0	2.8	Frt.	3	28	1903	Indian Pass, Fla.	Apalachicola, Fla.
221895		Ga. p.	Clermont No. 2.	15	5	40.0	10.0	2.6	Frt.	1	15	1921	Chilo, Ohio.	Cincinnati, Ohio.
219837		Ga. s.	Cleveland.	41	28	60.3	15.3	6.8	Fsh.	8	50	1920	Tacoma, Wash.	Los Angeles, Calif.
220163		Ga. s.	Cleveland.	34	31	51.5	15.0	6.1	Fsh.	8	50	1920	Anacortes, Wash.	Seattle, Wash.
222488		Ga. s.	Cleveland No. 1.	35	35	55.2	30.1	3.5	Fer.	2	10	1920	Orange, Tex.	Port Arthur, Tex.
210465		Ga. y.	Clew.	22	15	59.7	13.6	3.7	Yct.	1	40	1912	Solomons, Md.	Baltimore, Md.
217651		Ga. s.	Clifford C.	14	11	36.4	10.0	4.0	Mso.	1	64	1914	Manitowoc, Wis.	Peoria, Ill.
127471		Ga. s.	Clifford Perin.	19	14	52.8	14.0	3.6	Frt.	1	18	1900	Beaufort, N. C.	Beaufort, N. C.
209148		Ga. s.	Clifford W.	6	6	26.6	8.2	3.0	Fsh.	2	4	1901	Manitowoc, Wis.	Manitowoc, Wis.
135735		Ga. s.	Clifton.	30	21	59.5	15.1	6.4	Tow.	2	100	1883	Brooklyn, N. Y.	New York, N. Y.
207095		Ga. s.	Clifton.	28	21	57.0	16.0	5.6	Fsh.	10	50	1910	Atlantic City, N. J.	Philadelphia, Pa.
120481		Ga. y.	Climax.	62	27	58.4	22.2	4.6	Yct.	8	50	1889	Marcus Hook, Pa.	New York, N. Y.
126026		Ga. s.	Clinton.	12	6	30.6	10.4	5.1	Tow.	2	30	1882	Glenwood, N. Y.	Do.
126318		Ga. s.	Clinton.	31	23	52.2	17.4	6.1	Frt.	2	23	1880	Millbridge, Me.	Rockland, Me.
201490		Ga. s.	Cllo.	12	10	36.0	10.4	3.8	Mso.	1	20	1904	Oyster Bay, N. Y.	Newark, N. J.
213193		Ga. s.	Cllo.	32	22	52.3	14.2	6.3	Fsh.	8	40	1915	Tacoma, Wash.	Seattle, Wash.
202210		Ga. y.	Cllo.	23	20	46.0	15.5	6.3	Yct.	2	18	1905	Boston, Mass.	Manitowoc, Wis.
203050	LBFJ	Ga. y.	Clione.	20	18	44.6	14.0	6.6	Yct.	1	9	1906	East Boothbay, Me.	New Bedford, Mass.
216651		Ga. s.	Clipper.	6	5	30.4	9.2	3.1	Mso.	2	24	1910	Glen Cove, N. Y.	New York, N. Y.
219578		Ga. s.	Clipper.	12	8	53.2	11.6	3.3	Frt.	1	200	1920	Lewiston, Idaho.	Great Falls, Mont.
222921		Ga. p.	Clipper.	8	7	48.5	7.3	1.0	Pas.	2	10	1923	Grantsville, Va.	Pittsburgh, Pa.
201570		Ga. s.	Clover.	10	14	36.0	11.0	5.3	Frt.	2	20	1904	New York, N. Y.	Jacksonville, Fla.
127876		Ga. s.	Clyde.	7	7	49.0	12.4	3.3	Mso.	1	14	1901	Oriole, Md.	Newport News, Va.
211952		Ga. s.	Clyde.	10	15	52.6	17.0	3.7	Frt.	2	24	1914	Bon Secour, Ala.	Mobile, Ala.
211992		Ga. p.	Clyde.	21	13	53.6	11.5	2.5	Tow.	1	20	1914	Smithland, Ky.	Paducah, Ky.
212185		Ga. s.	Clyde.	0	6	42.5	9.7	3.5	Fer.	1	30	1908	St. Andrew, Fla.	Pensacola, Fla.
221898		Ga. s.	Clyde B.	0	7	36.0	7.0	2.5	Pas.	2	12	1922	Livermore, Ky.	Louisville, Ky.
214938		Ga. s.	Clydesdale.	38	30	55.0	15.6	6.6	Fsh.	3	45	1917	Gig Harbor, Wash.	Seattle, Wash.
211014		Ga. s.	Clyde.	8	8	37.8	8.7	2.4	Frt.	1	14	1913	Otway, N. C.	Beaufort, N. C.
201303		Ga. s.	Clyde.	8	8	31.4	14.1	4.5	Frt.	1	14	1904	Onset, Mass.	New Bedford, Mass.
205399		Ga. s.	Coast.	13	11	45.2	11.5	4.3	Tow.	1	30	1908	Empire, Oreg.	Marshfield, Oreg.
208143		Ga. s.	Coast.	20	20	58.2	14.7	5.4	Fsh.	2	65	1911	Anacortes, Wash.	Seattle, Wash.
205602		Ga. s.	Coastar.	14	10	44.0	12.8	4.5	Fsh.	1	30	1908	Seattle, Wash.	Do.
207946		Ga. s.	Coastar.	14	10	50.5	13.8	5.0	Frt.	1	60	1910	Marshfield, Oreg.	Eureka, Calif.
221029		Ga. s.	Cocoon.	12	10	45.3	11.1	4.3	Pit.	3	100	1921	Key West, Fla.	Key West, Fla.
212506		Ga. s.	Coca-Cola Kid.	12	5	37.8	12.5	4.0	Tow.	2	27	1911do	Tampa, Fla.
127031		Ga. s.	Cocheo.	5	5	25.9	9.8	4.6	Cod.	1	5	1894	Cushing, Me.	Rockland, Me.
222574	MDTP	Ga. y.	Cocheo.	48	44	64.7	13.2	5.7	Yct.	3	300	1922	Madisonville, La.	New Orleans, La.

1 Formerly ga. y Daraga.

1 Formerly ga. s. Pilot.

MERCHANT MOTOR VESSELS OF THE UNITED STATES—Continued.

Official No.	Signal letters.	Rig.	Name of vessel.	Gross tonnage.	Net tonnage.	Length.	Breadth.	Depth.	Service.	Crew.	Indicated horsepower.	When built.	Where built.	Home port (where permanent document issued).
217234		G. s.	Cookatoo	8	7	34.5	12.0	3.3	Pas.	1	10	Quincy, Mass.	New York, N. Y.
223308		G. s.	Cocoa	97	70	64.5	21.0	8.5	Frt.	3	60	1923	Arlington, Fla.	Jacksonville, Fla.
213180		G. s.	Co-ed.	31	17	54.0	14.1	8.2	Pas.	1	35	1915	Oakland, Calif.	San Francisco, Calif.
214232		G. s.	Coeur d'Alene	11	7	36.3	11.2	5.0	Pas.	2	24	1915	San Diego, Calif.	Los Angeles, Calif.
221199		G. s.	Cobco	12	8	38.1	11.5	4.5	Fsh.	1	40	1917	Sea Isle City, N. J.	Philadelphia, Pa.
207710		G. s.	Colco	9	7	35.4	9.0	4.3	Fsh.	1	16	1910	Seattle, Wash.	Seattle, Wash.
207117		G. s.	Colla	6	6	29.0	9.2	3.0	Fsh.	3	9	1902	Manitowoc, Wis.	Milwaukee, Wis.
208704		G. s.	Collins	13	9	40.0	9.2	3.0	Pas.	1	12	1911	Silverdale, Wash.	Seattle, Wash.
212714		G. s.	Collector	8	7	35.3	9.2	4.7	Tow.	1	18	1914	Monument Beach, Mass.	New Bedford, Mass.
206939		G. y.	Colleen	56	38	78.5	14.2	7.1	Yot.	4	250	1909	Seattle, Wash.	San Diego, Calif.
213159		G. s.	Colleen	15	12	45.0	12.3	4.6	Pas.	4	40	1915	Toledo, Oreg.	Los Angeles, Calif.
222235	MDQN	G. y.	Colleen	113	77	101.4	18.1	9.2	Yot.	6	300	1922	Boston, Mass.	New York, N. Y.
222808		G. y.	Colleen	43	33	60.9	13.9	6.3	Yot.	2	120	1923	Port Clinton, Ohio	Cleveland, Ohio
210142	LOKV	G. y.	Colleen	115	78	89.0	18.5	10.0	Yot.	6	100	1912	Camden, N. J.	New York, N. Y.
208769		G. s.	Collingwood	14	12	41.5	14.0	4.0	Fsh.	2	18	1911do	Philadelphia, Pa.
221391		G. s.	Collins	12	8	50.0	13.6	2.4	Frt.	4	24	1921	Chincoteague, Va.	Cape Charles, Va.
209922		G. s.	Colon	10	7	39.3	11.0	4.7	Tow.	1	30	1912	Oakland, Calif.	San Francisco, Calif.
214891		G. s.	Colon	43	34	66.3	20.6	5.0	Frt.	2	60	1917	West Norfolk, Va.	Norfolk, Va.
203327	KVNH	G. y.	Colonel	37	31	58.4	13.2	5.5	Yot.	2	50	1906	New York, N. Y.	Galveston, Tex.
209015		G. s.	Colonel	37	25	57.3	16.3	4.9	Pas.	3	50	1911	South Jacksonville, Fla.	Miami, Fla.
215722		G. s.	Colonel	46	37	69.9	19.5	5.5	Fsh.	5	60	1917	Morehead City, N. C.	Beaufort, N. C.
216214		G. s.	Colonel	18	11	61.4	12.0	2.0	Tow.	1	32	1918	Ironton, Ohio	Pittsburgh, Pa.
223500		G. s.	Colonel	235	208	124.5	26.2	6.9	Tow.	7	150	1924	South Jacksonville, Fla.	New York, N. Y.
210244		G. s.	Colonial	14	9	42.3	11.3	4.3	Pas.	1	30	1912	Oakland, Calif.	San Francisco, Calif.
214964		G. s.	Colonial	8	7	35.5	10.6	4.0	Fsh.	3	24	1917	Amesbury, Mass.	Provincetown, Mass.
222843		G. s.	Colonial	25	9	55.0	14.6	4.4	Tow.	1	75	1923	Alpena, Mich.	Port Huron, Mich.
216485		G. y.	Colorado	20	13	47.2	12.0	5.5	Yot.	4	40	1918	Los Angeles, Calif.	Los Angeles, Calif.
92350		G. s.	Columbia	58	53	66.0	21.9	9.1	Fsh.	14	45	1891	Greenport, N. Y.	New York, N. Y.
127572		G. s.	Columbia	6	6	39.3	13.9	3.7	Oys.	4	15	1901	Hunting Creek, Va.	Crisfield, Md.
125895		G. s.	Columbia	11	10	35.5	14.4	3.4	Pas.	1	50	1881	Patchogue, N. Y.	New York, N. Y.
126570		G. s.	Columbia	12	8	39.0	13.0	4.0	Tow.	1	30	1892	Bay Center, Wash.	Seattle, Wash.
127027		G. s.	Columbia	5	5	23.6	11.2	3.8	Cod.	2	7	1893	Harwich Port, Mass.	New Bedford, Mass.
127368		G. s.	Columbia	21	11	47.5	16.5	4.5	Oys.	6	20	1899	Dividing Creek, N. J.	Philadelphia, Pa.
127390		G. s.	Columbia	26	23	51.2	16.8	5.2	Frt.	5	60	1900	Key West, Fla.	Tampa, Fla.
127369		G. s.	Columbia	43	38	68.2	22.3	4.9	Fsh.	1	30	1889	Norfolk, Va.	Fernandina, Fla.
127594		G. s.	Columbia	21	16	51.7	15.8	3.6	Frt.	2	24	1901	Belhaven, N. C.	Washington, N. C.
127656		G. p.	Columbia	9	8	42.4	13.0	3.0	Pas.	1	37	1902	Amityville, N. Y.	New York, N. Y.
202757		G. s.	Columbia	14	10	45.0	11.6	3.5	Fsh.	2	25	1905	Astoria, Oreg.	Astoria, Oreg.
203037		G. s.	Columbia	73	65	70.5	22.5	6.4	Oys.	3	150	1906	Tottenville, N. Y.	New York, N. Y.
203213		G. p.	Columbia	11	9	46.3	10.1	3.0	Pas.	1	20	1906	Quincy, Ill.	Chicago, Ill.
203339		G. s.	Columbia	21	21	53.5	17.8	3.6	Fsh.	3	38	1906	Smyrna, N. O.	Miami, Fla.
204065		G. s.	Columbia	12	11	47.0	11.0	3.3	Frt.	1	40	1901	Port Washington, N. Y.	Norfolk, Va.
206955		G. s.	Columbia	12	10	48.2	12.5	4.4	Pas.	1	40	1909	Chicago, Ill.	Chicago, Ill.
208977		G. s.	Columbia	14	13	54.3	15.0	3.7	Frt.	3	25	1909	Port Royal, S. O.	Beaufort, S. O.
208984		G. s.	Columbia	13	8	40.0	10.0	3.0	Tow.	1	28	1909	South Bend, Wash.	Seattle, Wash.
210840		G. s.	Columbia	15	14	40.7	15.0	5.1	Pas.	1	20	1912	Somers Point, N. J.	Philadelphia, Pa.
218390		G. s.	Columbia	9	6	31.8	10.6	4.0	Fsh.	5	16	1915	Astoria, Oreg.	Astoria, Oreg.
212499		G. s.	Columbia	6	5	27.6	12.0	2.8	Frt.	1	10	1900	Highland Bayou, Tex.	Galveston, Tex.
215349		G. s.	Columbia	38	32	60.2	15.4	6.5	Fsh.	1	50	1917	Bremerton, Wash.	Juneau, Alaska
217435		G. s.	Columbia	42	28	60.9	14.7	7.9	Fsh.	7	85	1918	Los Angeles, Calif.	Los Angeles, Calif.
218441		G. s.	Columbia	46	31	74.9	20.2	4.9	Pas.	3	150	1919	Brooklyn, N. Y.	New York, N. Y.
223108		G. s.	Columbia	7	7	35.7	11.8	3.3	Fsh.	1	22	1923	Bridgeton, N. J.	Philadelphia, Pa.
223320		G. s.	Columbia	7	5	33.5	9.2	4.0	Fsh.	3	15	1923	Seattle, Wash.	Seattle, Wash.
223478		G. s.	Columbia	52	41	62.5	17.1	7.5	Fsh.	8	60	1924do	Do.
222164		G. s.	Columbia No. 2	15	7	35.6	11.8	5.8	Fsh.	3	38	1922	Savannah, Ga.	Savannah, Ga.
213600		G. s.	Columbian	11	9	33.7	11.8	4.7	Fsh.	2	20	1915	Portland, Oreg.	Newport, Oreg.
5145		G. s.	Columbus	36	19	57.0	21.0	4.6	Frt.	1	40	1881	San Francisco, Calif.	San Francisco, Calif.
202116		G. s.	Columbus	23	18	59.9	13.8	4.2	Pas.	8	40	1905	Sanduaky, Ohio	Sanduaky, Ohio
127682		G. y.	Comanche	30	30	58.8	16.0	8.1	Yot.	4	30	1902	Boston, Mass.	Salem, Mass.
201262		G. s.	Comanche	15	12	50.3	14.6	3.7	Pas.	2	50	1904	Atlantic City, N. J.	Philadelphia, Pa.
210296		G. y.	Comanche	35	21	70.6	12.1	5.4	Yot.	4	120	1912	Neponset, Mass.	Providence, R. I.
212218		G. s.	Comanche	14	10	45.0	15.4	3.4	Pas.	2	70	1914	Bellmore, N. Y.	New York, N. Y.
221745		G. s.	Comanche	8	6	36.0	10.0	3.2	Pas.	2	15	1918	City Island, N. Y.	Newark, N. J.
223163		G. y.	COM-AN-GO	16	11	55.5	9.6	4.8	Yot.	4	900	(†)do	New York, N. Y.
222135		G. s.	Combales	7	5	32.5	12.3	3.6	Pas.	2	30	1922	Patchogue, N. Y.	Do.
126080		G. s.	Combination	14	13	35.0	14.3	3.9	Fsh.	2	24	1890	Port Washington, N. Y.	Newport News, Va.
212067		G. s.	Comedian	11	7	37.3	8.8	4.3	Pas.	1	20	1914	Seattle, Wash.	Seattle, Wash.
205020		G. s.	Come On	8	8	40.5	6.5	3.2	Pas.	2	21	1906	Troy, Ind.	Evansville, Ind.
222447		G. s.	Comerco	19	10	40.5	12.5	4.5	Tow.	3	50	1922	Playa de Ponce, P. R.	San Juan, P. R.

† Formerly British ga. y. Colleen.

† Formerly ga. y. Harmar.

† Formerly ga. y.

a Nahmeoka.
b Ilildebret.
c Awa.
d Kama.
e Kismet.
f Lady Grace.

† Formerly sch. Mary F. Kelley.

† Formerly ga. s. Edw. H. Berke.

† Formerly ga. y. Loda.

† Formerly U. S. torpedo boat Sea Hornet III.

† Oil engine.

MERCHANT MOTOR VESSELS OF THE UNITED STATES—Continued.

Official No.	Signal letters.	Rfg.	Name of vessel.	Gross tonnage.	Net tonnage.	Length.	Breadth.	Depth.	Service.	Crew.	Indicated horsepower.	When built.	Where built.	Home port (where permanent document issues).
						<i>Feet.</i>	<i>Feet.</i>	<i>Feet.</i>						
115826		Ga. s.	Comet	56	45	75.5	20.3	5.3	Frt.	3	60	1832	New Haven, Conn.	Bridgeport, Conn.
127184		Ga. s.	Comet	13	9	44.4	11.7	4.4	Frt.	1	60	1895	Astoria, Oreg.	Astoria, Oreg.
202599		Ga. y.	Comet	65	47	67.3	16.3	7.3	Yct.	2	100	1905	Greenport, N. Y.	New York, N. Y.
206980		Ga. s.	Comet	8	7	31.6	8.6	3.0	Fsh.	4	37	1909	Millwaukee, Wis.	Millwaukee, Wis.
207529		Ga. s.	Comet	107	88	94.0	19.5	9.6	Fsh.	18	175	1910	Seattle, Wash.	Seattle, Wash.
207853		Ga. s.	Comet	7	7	36.0	11.0	3.2	Fsh.	5	16	1910	Morehead City, N. C.	Beaufort, N. C.
208337		Ga. s.	Comet	12	9	32.6	9.6	3.6	Fsh.	2	18	1910	Chicago, Ill.	Chicago, Ill.
215116		Ga. s.	Comet	41	33	56.0	15.4	6.7	Fsh.	7	50	1917	Tacoma, Wash.	Seattle, Wash.
216235		Ga. s.	Comet	10	7	40.0	12.0	3.6	Fsh.	1	40	1918	Ashtabula, Ohio.	Cleveland, Ohio.
217113		Ga. s.	Comet	5	5	28.0	8.2	3.4	Fsh.	1	12	1909	St. James, Mich.	Grand Haven, Mich.
219023		Ga. p.	Comet	23	23	65.0	15.8	3.0	For.	1	40	1919	Williston, N. Dak.	Pomona, N. Dak.
219969		Ga. p.	Comet	17	11	47.2	11.0	2.4	Tow.	1	15	1920	Parkin, Ark.	Memphis, Tenn.
219938		Ga. p.	Comet No. 2	11	11	63.0	12.9	2.3	Tow.	1	40	1913	Hanging Rock, Ohio.	Louisville, Ky.
221093		Ga. p.	Comet No. 3	21	14	67.0	14.8	2.4	Tow.	1	50	1921	Do.	Do.
205749		Ga. y.	Comfort	48	43	65.6	14.8	8.8	Yct.	3	60	1899	Morris Heights, N. Y.	Los Angeles, Calif.
219472		Ga. s.	Comfort	16	14	39.6	11.7	4.4	Tow.	2	18	1899	Seattle, Wash.	Seattle, Wash.
220514		Ga. s.	Comfort	7	6	30.4	10.7	3.3	Mso.	1	20	1907	Canarsie, N. Y.	New York, N. Y.
222412		Ga. s.	Comfort	6	5	27.1	10.2	3.1	Fsh.	1	6	1922	Dias Creek, N. J.	Philadelphia, Pa.
222487		Ga. s.	Comfort	14	11	38.0	12.2	5.2	Fsh.	1	6	1922	Stonington, Conn.	New London, Conn.
222959		Ga. s.	Comfort	10	15	39.7	15.1	3.5	Mso.	1	50	(?)	Do.	New York, N. Y.
223132		Ga. s.	Comfort	10	6	40.4	11.4	2.7	Tow.	1	35	1923	Beaumont, Tex.	Port Arthur, Tex.
223170		Ga. s.	Comfort	12	8	30.8	10.2	5.0	Pas.	1	20	1912	Newark, N. J.	New York, N. Y.
206192		Ga. y.	Comfort II	29	24	58.0	13.0	4.8	Yct.	3	228	1908	New York, N. Y.	Do.
220491		Ga. y.	Comfort II	19	17	41.1	12.3	3.7	Yct.	1	35	1920	Memphis, Tenn.	Memphis, Tenn.
127286		Ga. s.	Commander	47	40	68.0	16.4	5.8	Fsh.	6	60	1898	Baltimore, Md.	New York, N. Y.
203732		Ga. s.	Commander	11	8	40.5	12.9	5.5	Fsh.	4	16	1906	Friendship, Me.	Philadelphia, Pa.
212855		Ga. s.	Commander	32	22	52.2	14.4	6.6	Fsh.	8	40	1915	Gig Harbor, Wash.	Seattle, Wash.
218241		Ga. s.	Commander	36	20	61.2	24.1	4.4	Frt.	3	30	1917	Morehead City, N. C.	New York, N. Y.
125145		Ga. s.	Commodore	25	22	58.0	18.4	5.0	Oys.	8	60	1873	Islip, N. Y.	Do.
127370		Ga. s.	Commodore	27	27	61.5	18.4	4.4	Frt.	2	30	1899	Beaufort, N. C.	Norfolk, Va.
127653		Ga. s.	Commodore	13	10	45.0	12.6	3.0	Pas.	2	40	1902	Atlantic City, N. J.	Philadelphia, Pa.
205078		Ga. s.	Commodore	12	6	44.0	10.2	4.4	Mec.	2	50	1908	Orange, Tex.	Port Arthur, Tex.
208445		Ga. s.	Commodore	23	19	51.0	16.9	4.6	Pas.	1	50	1911	Patchogue, N. Y.	New York, N. Y.
209057		Ga. s.	Commodore	12	8	34.5	11.2	4.3	Fsh.	1	10	1912	Seattle, Wash.	Seattle, Wash.
210265		Ga. s.	Commodore	8	7	41.4	9.7	3.2	Fsh.	1	20	1912	Flah Egg, Alaska.	Juneau, Alaska.
211854		Ga. y.	Commodore	18	17	47.6	15.3	4.1	Yct.	1	30	1913	Amityville, N. Y.	New York, N. Y.
211100		Ga. p.	Commodore Duncan	27	23	62.8	14.8	3.7	Pas.	2	4	1913	Cedar Bayou, Tex.	Houston, Tex.
126160		Ga. s.	Commodore J. G. Hill	15	10	37.7	15.2	4.1	Frt.	1	37	1883	Bayport, N. Y.	Perth Amboy, N. J.
211238		Ga. s.	Commoner	7	6	33.0	10.0	4.0	Pas.	1	27	1913	Mantowoc, Wis.	Chicago, Ill.
207628		Ga. s.	Commonwealth	88	60	92.0	22.5	9.1	Fsh.	17	100	1910	Tacoma, Wash.	Seattle, Wash.
211718		Ga. s.	Commonwealth	141	93	103.0	24.0	11.8	Fsh.	20	100	1913	Essex, Mass.	Boston, Mass.
127698		Ga. s.	Companion	14	12	33.0	12.0	4.6	Pas.	1	12	1900	Pawtuxet, R. I.	Providence, R. I.
202615		Ga. s.	Companion	14	10	45.3	12.4	4.4	Pas.	2	50	1905	Astoria, Oreg.	Seattle, Wash.
206409		Ga. y.	Companion	25	21	53.6	11.2	4.3	Yct.	2	60	1909	Sandusky, Ohio.	Cleveland, Ohio.
207687		Ga. s.	Companion	13	9	35.0	11.8	3.5	Fsh.	5	12	1910	Port Madison, Wash.	Seattle, Wash.
210308		Ga. s.	Companion	37	30	53.5	15.8	7.1	Fsh.	4	60	1919	Gig Harbor, Wash.	Tacoma, Wash.
205040		Ga. y.	Comrade	51	31	50.4	17.9	4.8	Yct.	2	18	1908	Pocomoke City, Md.	New York, N. Y.
210386		Ga. s.	Comrade	5	5	32.5	8.0	3.0	Frt.	1	24	1912	Chicago, Ill.	Chicago, Ill.
211776		Ga. y.	Comrade	27	26	48.5	11.9	7.0	Yct.	2	45	1913	West De Pere, Wis.	Savannah, Ga.
212434		Ga. y.	Comrade	34	33	49.8	16.3	7.5	Yct.	4	20	1909	Bayonne, N. J.	Newport, R. I.
217257		Ga. s.	Comrade	0	7	30.6	10.1	6.2	Mso.	1	12	1916	Tacoma, Wash.	Juneau, Alaska.
218084		Ga. s.	Comrade	8	6	32.6	9.8	4.3	Fsh.	3	10	1919	Crescote, Wash.	Seattle, Wash.
219105		Ga. y.	Comrade II	47	42	49.6	14.9	5.2	Yct.	2	45	1919	Patchogue, N. Y.	New York, N. Y.
207201		Ga. s.	Concord	13	9	36.3	11.3	4.6	Fsh.	1	25	1910	Seattle, Wash.	Juneau, Alaska.
217333		Ga. p.	Concord	33	13	51.8	14.0	2.3	Tow.	3	25	1918	Houma, La.	Morgan City, La.
201567		Ga. s.	Concordia	11	7	45.0	7.0	2.6	Pas.	1	20	1907	Decatur, Wash.	Seattle, Wash.
213963		Ga. s.	Concor	37	12	64.4	15.7	6.3	Fsh.	1	110	1916	Oakland, Calif.	San Francisco, Calif.
221092		Ga. s.	Concor	12	11	35.0	12.2	4.0	Fsh.	2	22	1922	Mystic, Conn.	New London, Conn.
213482		Ga. y.	Conejo	38	22	91.0	11.6	5.9	Yct.	5	600	1915	Boston, Mass.	New York, N. Y.
212101		Ga. y.	Conewago	150	147	92.0	18.2	11.0	Yct.	8	160	1914	Mantowoc, Wis.	Do.
210212		Ga. s.	Confidence	36	25	55.6	15.6	6.1	Fsh.	0	0	1910	Gig Harbor, Wash.	Ketchikan, Alaska.
212373		Ga. s.	Congress	15	7	50.8	13.8	3.7	Frt.	4	25	1914	Gwynn, Va.	Norfolk, Va.
212376		Ga. s.	Congress	22	15	43.0	14.0	5.0	Fsh.	8	20	1914	Tacoma, Wash.	Seattle, Wash.
222032		Ga. s.	Congress	22	28	61.2	15.5	7.2	Fsh.	8	80	1910	Los Angeles, Calif.	Los Angeles, Calif.
210980		Ga. s.	Conseaut	9	7	35.0	10.1	4.3	Frt.	3	30	1905	St. Clair, Mich.	Duluth, Minn.
220079		Ga. y.	Constar	18	12	50.4	10.1	5.2	Yct.	1	150	1920	New York, N. Y.	New York, N. Y.
223768		Ga. y.	Conswingo	59	51	62.2	16.5	7.3	Yct.	4	74	1924	Camden, N. J.	Philadelphia, Pa.
209100		Ga. s.	Conquisor	33	22	63.5	16.3	5.3	Fsh.	2	50	1911	Jonesport, Me.	Eastport, Me.
211244		Ga. s.	Conquisor	24	11	53.0	14.3	6.0	Frt.	2	24	1913	Rockport, Mass.	Boston, Mass.
221833		Ga. y.	Conquista	109	67	105.4	14.5	8.8	Yct.	3	666	1919	Bromerton, Wash.	Los Angeles, Calif.
220812		Ga. s.	Consolidated	14	13	39.2	14.0	5.2	Fsh.	3	24	1870	New London, Conn.	New London, Conn.
207072		Ga. s.	Constanco	10	7	37.7	10.0	3.9	Frt.	1	21	1920	Delanco, N. J.	New York, N. Y.
				15	10	37.5	10.8	4.6	Fsh.	2	24	1909	Winslow, Wash.	Juneau, Alaska.

¹ Formerly st. s. Smith Brothers.
² Formerly *ga. p. Douglass III.

³ Formerly (a) Conewago,
 (b) Speedwell.
⁴ Formerly ga. y. Avalancha.

† Oil engine.
 ‡ Unknown.

MERCHANT MOTOR VESSELS OF THE UNITED STATES—Continued.

Official No.	Signal letters.	Rtg.	Name of vessel.	Gross tonnage.	Net tonnage.	Length.	Breadth.	Depth.	Service.	Crew.	Indicated horsepower.	When built.	Where built.	Home port (where permanent document issues).
						Feet.	Feet.	Feet.						
213290		Ga. s.	Constance	10	7	47.9	10.1	4.6	Fsh.	3	25	1915	Neponset, Mass.	New York, N. Y.
212309		Ga. s.	Constance O.	6	6	30.1	9.9	4.0	Fsh.	2	10	1913	Noank, Conn.	New London, Conn.
128571	KGNT	Ga. y.	CONSTELLATION	157	118	123.7	24.9	12.9	Yot.	1	125	1889	City Island, N. Y.	Boston, Mass.
127323		Ga. s.	Constellation	137	89	107.6	25.4	11.2	Fsh.	19	100	1902	Essex, Mass.	Gloucester, Mass.
205983		Ga. y.	Constellation	60	43	75.0	17.7	2.9	Yot.	4	50	1909	Holly Hill, Fla.	St. Louis, Mo.
211928		Ga. s.	Constitution	57	39	64.0	17.6	8.8	Fsh.	14	75	1914	Seattle, Wash.	Ketchikan, Alaska.
211169	LOVF	Ga. y.	Content	26	20	50.2	11.6	6.6	Yot.	2	50	1913	Camden, N. J.	Philadelphia, Pa.
222965		Ga. s.	Content	9	6	44.2	11.4	4.5	Pas.	4	16	(5)	Do.	Do.
126038		Ga. s.	Contest	12	12	33.1	16.8	4.0	Oys.	1	30	1882	Northport, N. Y.	New Haven, Conn.
208405		Ga. s.	Continental	10	7	36.7	11.6	4.9	Frt.	1	75	1909	Stockton, Calif.	San Francisco, Calif.
209198		Ga. s.	Continental	33	22	63.5	16.3	5.3	Fsh.	2	50	1911	Jonesport, Me.	Eastport, Me.
204889	KWMJ	Ga. s.	CONTRA COSTA	832	497	190.1	37.2	13.3	Tnk.	10	500	1908	San Francisco, Calif.	San Francisco, Calif.
216255		Ga. s.	Convention	23	20	45.0	13.4	6.0	Fsh.	5	20	1917	Poulsbo, Wash.	Seattle, Wash.
209451		Ga. s.	Convoy	14	12	37.0	15.3	5.0	Oys.	2	30	1911	Tottenville, N. Y.	New York, N. Y.
127350		Ga. s.	Coach	35	20	65.0	17.4	5.3	Fsh.	11	60	1899	Beaufort, N. C.	Beaufort, N. C.
215049		Ga. s.	Coan	7	6	27.0	8.3	3.0	Fsh.	1	10	1914	Leland, Mich.	Grand Haven, Mich.
222739		Ga. s.	Coos Bay	34	20	52.9	16.2	6.2	Tow.	1	165	1923	Sacramento, Calif.	San Francisco, Calif.
223514		Ga. s.	Coos King	18	7	48.0	12.0	4.8	Tow.	1	110	1923	Marshfield, Ore.	Marshfield, Ore.
214228		Ga. s.	Coos River	7	5	37.2	8.2	3.0	Pas.	1	30	1916	Do.	Do.
127434		Ga. s.	Coot	5	5	25.2	10.4	4.1	Mso.	3	6	1900	Bridgeport, Conn.	New York, N. Y.
204191		Ga. s.	Cooter	16	11	42.0	16.5	2.5	Frt.	1	15	1906	Jacksonville, Fla.	Jacksonville, Fla.
208473		Ga. s.	Copia	11	5	43.4	11.4	4.0	Frt.	2	25	1909	Friendship, Me.	South West Harbor, Me.
126783		Ga. s.	Coquette	8	8	33.7	13.3	3.7	Fsh.	1	20	1891	Matagorda, Tex.	Port Lavaca, Tex.
216236		Ga. s.	Coquille	12	12	50.9	14.4	2.1	Fer.	0	2	1910	Bandon, Ore.	Marshfield, Ore.
127746		Ga. s.	Cora	13	9	40.6	9.8	3.8	Pas.	1	19	1903	Astoria, Ore.	Astoria, Ore.
214807		Ga. s.	Cora	13	10	37.0	12.8	3.9	Fsh.	1	20	1917	Anacortes, Wash.	Seattle, Wash.
210724		Ga. s.	Cora	17	9	39.0	11.6	4.0	Fsh.	1	12	1918	Ketchikan, Alaska	Ketchikan, Alaska.
215407		Ga. s.	Cora II	14	8	41.4	13.8	4.0	Fsh.	2	40	1917	Savannah, Ga.	Savannah, Ga.
204734		Ga. s.	Cora Edna	9	7	36.7	8.8	2.7	Frt.	20	1907	Fernandina, Fla.	Fernandina, Fla.	
212470		Ga. s.	Cora H.	15	8	47.1	13.0	4.5	Frt.	2	21	1914	Eastport, Me.	Eastport, Me.
5830		Ga. s.	Cora L. Griffing	11	10	38.3	15.3	3.7	Fsh.	3	24	1870	Greenport, N. Y.	New York, N. Y.
126464		Ga. s.	Cora and Albert	7	6	27.0	12.5	3.7	Pas.	1	15	1887	Edgartown, Mass.	Providence, R. I.
126655		Ga. s.	Coral	34	32	54.7	19.5	5.5	Frt.	1	10	1878	Fort Jefferson, N. Y.	Newport, R. I.
212327		Ga. s.	Coral	17	7	48.2	13.4	4.5	Wrk.	1	14	1914	Poquoson, Va.	Newport News, Va.
219363		Ga. s.	Corans	14	6	36.7	11.0	3.0	Oys.	2	6	1905	Chauvin, La.	New Orleans, La.
201338		Ga. s.	Corbett	19	13	47.2	13.8	2.4	Pas.	1	32	1904	Wilmington, N. C.	St. Augustine, Fla.
212015		Ga. s.	Cordella D.	8	6	32.0	9.0	3.4	Pas.	1	10	1910	Wrangell, Alaska.	Juneau, Alaska.
223554		Ga. s.	Cordella	13	12	32.7	10.0	2.6	Pas.	2	44	1923	Ft. Henry, Tenn.	Nashville, Tenn.
213926		Ga. s.	Cordova	51	32	74.7	18.2	3.8	Fsh.	2	75	1916	Seattle, Wash.	Seattle, Wash.
214440		Ga. s.	Coroan	27	24	39.0	10.8	2.9	Fsh.	2	10	1916	Apalachicola, Fla.	Apalachicola, Fla.
127124	KMPT	Ga. y.	Corinthia	66	24	66.8	11.7	5.0	Yot.	4	50	1909	New York, N. Y.	Philadelphia, Pa.
206587	LBFS	Ga. y.	CORINTHIA	66	45	78.7	14.4	7.1	Yot.	23	60	1917	Essex, Mass.	New York, N. Y.
215839	LHVB	Ga. s.	Corinthian	181	97	112.6	23.9	10.8	Fsh.	2	36	1908	Port Clinton, Ohio	New York, N. Y.
210446		Ga. y.	Corlew	18	15	47.2	10.6	4.4	Fsh.	2	30	1908	Port Clinton, Ohio	New York, N. Y.
211550		Ga. s.	Corlis	5	5	31.7	10.6	2.4	Fsh.	1	5	1912	Shakau, Alaska	Juneau, Alaska.
211202		Ga. s.	Corlis	19	13	45.0	12.9	5.4	Fsh.	6	20	1913	Tacoma, Wash.	Seattle, Wash.
201449		Ga. s.	Cormorant	15	7	45.0	11.8	5.4	Fsh.	7	37	1893	Gloucester, Mass.	Boston, Mass.
214083		Ga. s.	Cormorant	27	11	57.9	14.5	6.5	Cod.	9	50	1916	Boothbay, Me.	Provincetown, Mass.
76652		Ga. s.	Cornelia	19	9	44.7	17.0	4.5	Oys.	6	18	1880	Coshen, N. J.	Philadelphia, Pa.
204028		Ga. s.	Cornelia Pauline	9	7	46.0	14.3	2.8	Frt.	3	24	1907	Hon Secour, Ala.	Mobile, Ala.
208766		Ga. s.	Cornell	12	8	28.4	9.2	4.6	Fsh.	1	20	1911	San Pedro, Calif.	San Diego, Calif.
210311		Ga. s.	Cornwallis	61	37	62.8	24.0	7.2	Fer.	3	60	1919	Perrin, Va.	Newport News, Va.
3227		Ga. y.	Corona	42	36	91.0	13.0	5.2	Yot.	4	50	1882	Providence, R. I.	Savannah, Ga.
207806		Ga. s.	Corona	36	19	59.0	16.2	9.9	Fsh.	5	50	1910	Seattle, Wash.	Seattle, Wash.
126373		Ga. s.	Coronado	308	222	100.0	26.0	9.2	Mso.	5	80	1880	San Francisco, Calif.	San Francisco, Calif.
202075		Ga. y.	Coronet	57	39	80.9	14.0	5.9	Yot.	4	100	1905	New York, N. Y.	New York, N. Y.
223175		Ga. y.	Coronet	51	35	59.5	16.5	8.8	Yot.	4	120	1923	Cambridge, Md.	Do.
203948		Ga. s.	Corsair	14	13	38.0	14.0	5.1	Fah.	2	15	1907	Friendship, Me.	Do.
204978		Ga. s.	Corsair	12	10	45.0	9.9	3.5	Frt.	2	75	1908	New Haven, Conn.	Miami, Fla.
208712		Ga. y.	Corsair	18	12	43.8	11.0	5.3	Yot.	1	24	1911	Tacoma, Wash.	Los Angeles, Calif.
127648	KTCM	Ga. y.	Cossack	16	13	43.9	12.1	7.2	Yot.	2	20	1902	Boston, Mass.	Hartford, Conn.
4809		Ga. s.	Costa Rica	13	11	40.0	12.7	4.5	Frt.	6	25	1860	Newtown, N. Y.	Tampa, Fla.
219945		Ga. s.	Costa Rica	39	26	53.2	15.1	7.4	Fsh.	7	50	1920	Tacoma, Wash.	Los Angeles, Calif.
204679		Ga. s.	Coston	25	11	55.0	15.8	4.0	Mso.	4	50	1907	Pocomoke City, Md.	Newport News, Va.
214748		Ga. s.	Cougar	40	31	56.1	15.1	7.0	Fah.	7	50	1917	Tacoma, Wash.	Seattle, Wash.
210881		Ga. s.	Courtes	21	16	60.2	10.5	4.0	Pas.	1	100	1912	Sacramento, Calif.	San Francisco, Calif.
222544		Ga. s.	Courier	22	11	50.3	12.9	5.1	Tow.	2	60	1897	Norfolk, Va.	Charleston, S. C.
207712		Ga. s.	Court House	15	18	37.3	10.0	4.0	Pas.	2	20	1910	Westville, N. J.	Philadelphia, Pa.
127670		Ga. s.	Covina	87	40	77.0	28.0	5.8	Frt.	1	60	1902	San Francisco, Calif.	San Francisco, Calif.
127101	KNOB	Ga. y.	Coyote	44	30	72.5	14.0	7.4	Yot.	5	90	1897	Long Island City, N. Y.	Chicago, Ill.
127195		Ga. s.	Cosy	39	27	61.2	23.5	4.3	Frt.	1	50	1897	Northport, N. Y.	New York, N. Y.
203572		Ga. s.	Coxy	12	9	40.8	12.9	3.3	Frt.	2	24	1906	Banford, Va.	Norfolk, Va.

1 Formerly ga. y. Raccoon.

2 Formerly ga. s. Charlotte Osage.

3 Formerly U. S. Immigration ga. s. Corinthia.

4 Formerly st. y. Barracuda.

5 Formerly ga. s. Jay.

6 Formerly ga. y. Norboth.

7 Formerly ga. s. Coronet.

8 U. S. S. Coronet.

9 U. S. N. launch Courier.

10 st. s. Courier (221007).

11 Formerly ga. s. Coyote.

12 U. S. S. Coyote.

† Off engine.

‡ Diesel engine.

§ Unknown.

MERCHANT MOTOR VESSELS OF THE UNITED STATES—Continued.

Official No.	Signal letters.	Rig.	Name of vessel.	Gross tonnage.	Net tonnage.	Length.			Depth.	Service.	Crew.	Indicated horsepower.	When built.	Where built.	Home port (where permanent document issues).
						Feet.	Feet.	Feet.							
205904		† G. s.	Craftsman.....	7	5	37.5	9.6	3.6	Frt.	1	15	1909	Wanchese, N. C.....	Wilmington, N. C.	
214893		G. s.	Crane.....	41	15	69.0	18.8	6.1	Fsh.	1	110	1917	Oakland, Calif.....	San Francisco, Calif.	
221805		G. s.	Cravonco.....	35	23	64.9	18.4	4.9	Frt.	1	50	1920	(?).....	New Bern, N. C.	
202902		G. s.	Creeel.....	14	10	50.0	12.8	4.7	Fsh.	1	30	1906	Desatur, Wash.....	Ketchikan, Alaska.	
204066		G. s.	Creeel Bros.....	12	11	39.4	13.0	3.3	Frt.	2	18	1906	Apalachicola, Fla.....	Apalachicola, Fla.	
127543		G. s.	Crescent.....	14	12	46.5	13.6	3.9	Oys.	2	25	1901	Rockaway Beach, N. Y.	New Haven, Conn.	
203171		G. s.	Crescent.....	13	9	37.5	14.0	6.1	Fsh.	2	32	1904	Friendship, Me.....	New Bedford, Mass.	
203273		G. s.	Crescent.....	14	12	34.4	11.4	4.0	Yct.	3	10	1905	Groton, Conn.....	Bridgeport, Conn.	
209589		G. s.	Crescent.....	14	9	58.4	12.4	2.0	Frt.	2	21	1912	Grand Chenier, La.....	Morgan City, La.	
209935		G. s.	Crescent.....	11	9	35.0	12.0	3.6	Pas.	1	24	1899	La Porte, Tex.....	Houston, Tex.	
212971		G. s.	Crescent.....	21	14	57.5	16.0	4.1	Pas.	1	80	1915	San Diego, Calif.....	San Diego, Calif.	
218700		G. s.	Crescent.....	12	8	33.1	10.8	5.2	Fsh.	3	15	1919	Tacoma, Wash.....	Tacoma, Wash.	
212904	LFCB	G. y.	Cresco.....	21	14	48.7	12.8	4.5	Yct.	2	50	1915	Port Clinton, Ohio.....	Detroit, Mich.	
221172		G. a.	Cresosota.....	31	21	49.9	13.0	8.2	Frt.	3	100	1921	Seattle, Wash.....	Seattle, Wash.	
203077		G. a.	Crest.....	11	6	30.7	9.2	3.6	Pas.	1	30	1906	Somerset, Mass.....	Fall River, Mass.	
126910		G. s.	Crocket.....	8	8	29.2	13.2	5.2	Mso.	2	20	1892	Harrison, N. J.....	New York, N. Y.	
127770		G. y.	Crocket.....	19	11	44.7	13.2	5.3	Yct.	2	38	1903	Wilmington, Calif.....	Los Angeles, Calif.	
208448		G. s.	Crocket.....	18	12	52.8	12.3	4.4	Tow.	4	28	1909	Seattle, Wash.....	Portland, Ore.	
209555		G. s.	Crocket.....	10	7	41.8	10.7	4.0	Fsh.	1	50	1912do.....	Juneau, Alaska.	
223261		G. y.	Crimper.....	21	14	58.1	9.5	5.7	Yct.	3	600	1923	New York, N. Y.....	New York, N. Y.	
205494	KWQT	G. y.	CRISTINA.....	123	78	103.3	17.3	9.2	Yct.	7	250	1908	Boston, Mass.....	Millwaukee, Wis.	
127523		G. s.	Crockett.....	63	44	64.6	24.2	6.8	Frt.	2	40	1901	San Francisco, Calif.....	San Francisco, Calif.	
219479		G. s.	Crocodile.....	14	13	56.2	12.3	2.7	Pas.	2	120	1919	Holly Hill, Fla.....	St. Augustine, Fla.	
208729		G. s.	Crosby No. 1.....	14	10	37.9	11.5	3.0	Tow.	2	50	1909	Seattle, Wash.....	Seattle, Wash.	
214790		G. s.	Cross Sound.....	7	6	33.0	9.0	4.2	Fsh.	1	20	1917do.....	Juneau, Alaska.	
208508		G. s.	Croton.....	15	10	44.7	11.6	5.3	Pol.	2	50	1910	New York, N. Y.....	New York, N. Y.	
219706		G. y.	Crowley.....	16	6	39.2	10.4	2.9	Yct.	2	22	1919	Crowley, La.....	Morgan City, La.	
209204		G. s.	Crowley No. 4.....	9	6	40.0	11.6	4.4	Tow.	1	40	1911	Oakland, Calif.....	San Francisco, Calif.	
205176		G. s.	Crowley No. 7.....	15	10	49.5	16.2	4.0	Pas.	1	50	1908do.....	Do.	
215023		G. s.	Crowley No. 8.....	14	10	42.4	11.8	5.8	Tow.	1	50	1917do.....	Do.	
212817		G. s.	Crowley No. 10.....	12	8	42.3	11.2	5.2	Pas.	1	50	1914do.....	Do.	
206785		G. s.	Crowley No. 11.....	14	10	43.8	11.3	5.8	Pas.	1	50	1909do.....	New York, N. Y.	
213137		G. s.	Crowley No. 12.....	13	9	44.4	12.1	5.2	Frt.	1	50	1915do.....	San Francisco, Calif.	
217004		G. s.	Crowley No. 15.....	14	9	42.0	11.8	5.5	Frt.	1	50	1918	San Francisco, Calif.....	Do.	
213138		G. s.	Crowley No. 16.....	13	9	44.4	12.1	5.2	Frt.	1	100	1915	Oakland, Calif.....	Do.	
212960		G. s.	Crowley No. 17.....	38	23	59.8	20.0	6.3	Pas.	1	50	1915do.....	Do.	
212961		G. s.	Crowley No. 18.....	38	23	59.8	20.0	6.3	Pas.	1	100	1915do.....	Do.	
217326		G. s.	Crowley No. 19.....	73	49	70.5	21.5	8.2	Pas.	1	150	1918	Rolph, Calif.....	Do.	
127285		G. s.	Crowley No. 20.....	41	28	75.0	18.5	7.0	Pas.	1	250	1898	San Francisco, Calif.....	Do.	
210875		G. s.	Crowley No. 22.....	29	19	52.0	15.0	6.2	Frt.	2	100	1912	Oakland, Calif.....	Do.	
210800		G. s.	Crowley No. 25.....	15	10	51.3	10.7	5.5	Pas.	1	100	1901	San Francisco, Calif.....	Do.	
212553		G. s.	Cruiser.....	12	8	37.5	12.2	5.6	Pas.	2	35	1914	Los Angeles, Calif.....	Los Angeles, Calif.	
215667		G. s.	Cruiser.....	16	12	36.2	15.0	4.9	Wrk.	2	45	1917	Patohogue, N. Y.....	New York, N. Y.	
223884		G. y.	Crusader.....	32	22	43.0	13.5	7.5	Yct.	2	40	1924	Bayhead, N. J.....	Philadelphia, Pa.	
127128		G. s.	Crusador.....	7	0	25.0	11.0	3.5	Frt.	1	10	1896	Osterville, Mass.....	Vineyard Haven, Mass.	
206590		G. s.	Cruso.....	207	162	80.6	20.4	8.8	Tow.	6	80	1909	Chicago, Ill.....	Chicago, Ill.	
127194		G. s.	Crusoe.....	14	11	37.0	14.0	4.7	Fsh.	1	50	1897	Freeport, N. Y.....	New York, N. Y.	
127747		G. s.	Crustacean.....	13	13	40.9	13.3	5.7	Frt.	1	45	1903	Bristol, Me.....	New Bedford, Mass.	
207839		G. s.	Crustacean.....	12	12	45.0	15.2	4.0	Fsh.	1	22	1910	Swan's Island, Mo.....	Rockland, Me.	
213446		G. y.	Cruz del Sur.....	22	17	46.4	15.5	6.1	Yct.	3	15	1915	Salisbury, Md.....	Key West, Fla.	
201562		G. s.	Crystal.....	12	8	45.0	12.0	3.0	Frt.	2	50	1904	Gig Harbor, Wash.....	Port Angeles, Wash.	
206669		G. y.	Crystal.....	37	33	58.0	13.4	5.6	Yct.	2	60	1909	St. Joseph, Mich.....	Philadelphia, Pa.	
210591		G. s.	Crystal.....	12	11	33.5	10.0	3.8	Fsh.	3	15	1909	Little Suisun, Wis.....	Millwaukee, Wis.	
127224		G. s.	Crystal Wave.....	57	40	47.7	10.8	5.5	Frt.	4	24	1898	Wilmington Island, Ga.....	Beaufort, S. C.	
202213		G. s.	Crystal Wave.....	14	9	51.4	11.7	5.1	Pas.	2	42	1905	Watertown, Mass.....	Fall River, Mass.	
223010		G. s.	Cuautomoc.....	70	30	105.1	14.5	8.2	Frt.	7	150	1916	Bremerton, Wash.....	San Francisco, Calif.	
222551		G. s.	Cub.....	17	11	45.0	12.3	4.4	Fsh.	1	45	1922	Ocoota, Wash.....	Seattle, Wash.	
219339		G. s.	Cubanola.....	8	5	37.8	11.9	2.8	Oys.	2	6	1916	Cut Off, La.....	New Orleans, La.	
219905	LWHT	G. s.	Cubora.....	0,891	4,222	450.6	57.2	34.0	Frt.	38	3,500	1920	Quincy, Mass.....	New York, N. Y.	
219374		G. s.	Cuokoo.....	8	6	32.2	9.2	4.0	Fsh.	1	14	1918	Gig Harbor, Wash.....	Tacoma, Wash.	
219540	LVMC	G. s.	Culburra.....	2,353	1,776	201.7	40.6	21.7	Frt.	27	1,000	1918	Quincy, Wash.....	Seattle, Wash.	
127808		G. s.	Cultivator.....	14	10	44.2	15.5	4.0	Fsh.	3	38	1892	Quincy, Mass.....	Bridgetown, Mass.	
127508		G. s.	Cumberland.....	17	7	28.8	10.8	5.7	Col.	1	8	1901	Friendship, Me.....	Bridgeport, Conn.	
202840		G. s.	Cumberland.....	63	43	83.1	17.4	7.4	Fsh.	1	50	1910	Morehead City, N. C.....	Fernandina, Fla.	
127488		G. s.	Cupid.....	14	11	45.6	15.0	4.6	Fsh.	2	25	1900	Patohogue, N. Y.....	New York, N. Y.	
213873		G. s.	Cupid.....	14	11	45.6	15.0	4.6	Fsh.	2	12	1911	Seattle, Wash.....	Seattle, Wash.	
126170		G. s.	Curlew.....	35	31	60.0	19.0	5.5	Frt.	2	37	1883	Pocomoke City, Md.....	Philadelphia, Pa.	
127080		G. s.	Curlew.....	26	18	59.4	14.6	6.0	Fsh.	1	80	1895	Millbridge, Me.....	Machias, Me.	
219790		G. s.	Curlew.....	11	7	34.2	10.5	4.9	Fsh.	2	16	1920	Seattle, Wash.....	Do.	
219915		G. s.	Curlew.....	50	14	72.8	17.5	6.3	Tow.	4	120	1920	Oakland, Calif.....	San Francisco, Calif.	

† Formerly ga. s. H. L. Covington.

† Formerly ga. s. Bonleyett.

† Kerosene engine.

† Oil engine.

† Unknown.

† Formerly ga. y.

† Formerly ga. y. {a Christina.

† Formerly ga. y. {b Esperanza.

† Formerly ga. y. {c Jorosa.

† Formerly ga. y. {d Suzanne.

† Formerly ga. s. {a Edna C.

† Formerly ga. s. {b Rolph.

† Formerly st. s. Christopher Columbus.

† Formerly ga. s. Hazel.

† Formerly U. S. Marine S. C. No. 355.

† Formerly British ga. s. Culburra.

MERCHANT MOTOR VESSELS OF THE UNITED STATES—Continued.

Official No.	Signal letters.	Rig.	Name of vessel.	Gross tonnage.	Net tonnage.	Length.	Breadth.	Depth.	Service.	Crew.	Indicated horsepower.	When built.	Where built.	Home port (where permanent document issues).	
															Feet.
223326		Ga. s.	Curlew.....	0	0	32.4	9.3	3.6	Fsh.	3	40			Philadelphia, Pa.	
223432		Ga. s.	Curlew.....	9	6	37.7	13.1	3.8	Msc.	1	6			New York, N. Y.	
223542		Ga. s.	Curlew.....	22	13	41.8	13.3	5.9	Fsh.	5	30	1924	Seattle, Wash.	Seattle, Wash.	
126030		Ga. s.	Curtis.....	22	17	54.1	15.8	4.6	Frt.	3	25	1882	St. Michaels, Md.	Philadelphia, Pa.	
223479		Ga. s.	Curtis.....	16	10	49.9	13.5	3.8	Fsh.	3	25	1923	Westland, Va.	Reedville, Va.	
223204		Ga. s.	CURTISCOR.....	120	68	105.3	20.0	9.2	Fsh.	5	300	1923	Long Beach, Calif.	Los Angeles, Calif.	
221382		Ga. s.	Cutter.....	8	6	36.6	9.2	4.2	Msc.	2	15	1911	New York, N. Y.	New York, N. Y.	
107767	KRTH	El. y.	CUTTY SARK.....	250	122	110.0	26.0	19.0	Yct.	12	150	1852	Wilmington, Del.	Do.	
228000		Ga. s.	Cutty Sark.....	27	18	51.4	13.9	6.8	Fsh.	2	125	1920	Ilwaco, Wash.	Port Angeles, Wash.	
222192		Ga. y.	Cutty Sark.....	38	26	66.0	12.5	5.7	Yct.	3	160	1922	Boston, Mass.	Boston, Mass.	
219460		Ga. s.	CUYAMEL FRUIT CO. BARGE NO. 2.....	311	201	120.4	33.0	8.8	Frt.	8	200	1920	Violet, La.	New Orleans, La.	
219831		Ga. s.	CUYAMEL FRUIT CO. BARGE NO. 3.....	311	201	120.4	33.0	8.8	Frt.	8	200	1920	do.	Do.	
221048		Ga. s.	CUYAMEL FRUIT CO. BARGE NO. 4.....	328	215	120.4	33.0	8.8	Fsh.	6	100	1920	do.	Do.	
207794		Ga. s.	Cyelo.....	10	9	37.3	10.4	4.5	Fsh.	1	24	1910	Port Republic, N. J.	Philadelphia, Pa.	
127551		Ga. s.	Cyclone.....	19	8	48.0	13.3	3.7	Frt.	2	24	1901	Mappesburgh, Va.	Cape Charles, Va.	
221526		Ga. p.	Cyclone.....	14	14	63.0	10.6	2.6	Frt.	2	30	1921	Loudon, Tenn.	Chattanooga, Tenn.	
220543		Ga. s.	CYCOL.....	161	93	112.5	25.0	6.4	Tnk.	3	180	1920	Bay Point, Calif.	San Francisco, Calif.	
121948		Ga. s.	Cydonia.....	63	43	68.0	19.2	8.6	Fsh.	4	150	1915	Seattle, Wash.	Seattle, Wash.	
126436		Ga. s.	Cygnat.....	7	5	32.0	10.8	4.7	Msc.	1	20	1887	New Rochelle, N. Y.	New York, N. Y.	
126820		Ga. s.	Cygnat.....	6	6	25.9	12.7	3.8	Fsh.	1	25	1887	Newport, R. I.	Boston, Mass.	
213990		Ga. s.	Cygnat.....	10	6	34.5	10.1	3.5	Pat.	1	30	1910	Charlestown, Mass.	Do.	
221183		Ga. s.	Cygnat.....	11	9	35.0	14.2	3.9	Frt.	1	20	(5)	(5)	San Francisco, Calif.	
207505		Ga. s.	Cynthia.....	9	8	32.0	10.3	4.2	Fsh.	1	10	1904	Osterville, Mass.	New Bedford, Mass.	
222354	MDRP	Ga. y.	CYNTHIA.....	201	177	120.9	22.9	11.5	Yct.	9	450	1922	Brooklyn, N. Y.	New York, N. Y.	
126530		Ga. s.	Cynthia Jane.....	15	9	43.9	15.6	3.5	Frt.	1	12	1888	St. Andrews Bay, Fla.	Panama, Fla.	
208112		Ga. y.	Cynthiana.....	25	17	50.0	15.0	5.0	Yct.	1	37	1910	St. Joseph, Mich.	Miami, Fla.	
208967		Ga. s.	Cynthia.....	8	7	27.5	8.8	3.3	Fsh.	3	8	1907	Sturgeon Bay, Wis.	Milwaukee, Wis.	
222985		Ga. s.	Cypress.....	15	7	34.4	9.0	3.4	Tow.	1	28	1922	Palatka, Fla.	Jacksonville, Fla.	
214631		Ga. s.	Cyrene.....	16	13	40.0	11.6	4.3	Frt.	1	12	1916	Tacoma, Wash.	Tacoma, Wash.	
222900		Ga. s.	Cyric.....	7	5	40.4	8.4	3.4	Pat.	2	20			New York, N. Y.	
221311		Ga. y.	Cytheria.....	21	9	53.4	11.0	5.6	Yct.	1	220	1921	Los Angeles, Calif.	Los Angeles, Calif.	
214330		Ga. y.	Cythisen.....	37	22	63.4	13.0	6.3	Yct.	3	90	1916	Neponset, Mass.	Bridgeport, Conn.	
127025		Ga. s.	Caar.....	7	7	29.0	13.0	3.6	Pat.	1	7	1894	Warwick, R. I.	Providence, R. I.	
D.															
217146		Ga. p.	D. & G.....	27	15	42.0	10.6	2.7	Tow.	1	25	1918	Beardstown, Ill.	Peoria, Ill.	
157175		Ga. s.	D. Dussault.....	55	51	76.5	18.3	5.0	Drg.	4	40	1886	Sandusky, Ohio.	Sandusky, Ohio.	
6829		Ga. s.	D. Joline.....	13	11	40.2	15.4	8.5	Frt.	1	25	1874	Tottenville, N. Y.	Newark, N. J.	
214823		Ga. s.	D. McDonald.....	36	24	60.5	15.1	4.6	Fsh.	1	54	1917	Seattle, Wash.	Seattle, Wash.	
221484		Ga. p.	D. A. B.....	24	24	63.0	16.0	3.0	Tow.	1	60	1921	Jaffersonville, Ind.	Pittsburgh, Pa.	
204901		Ga. s.	D. A. Drake.....	34	18	59.5	16.0	5.8	Frt.	2	50	1908	San Francisco, Calif.	San Francisco, Calif.	
203182		Ga. s.	D. B. O. III.....	30	25	59.4	11.6	4.6	Pat.	0	30	1906	Muskegon, Mich.	Detroit, Mich.	
223646		Ga. s.	D. S. & W.....	14	10	49.0	11.5	2.2	Frt.	2	20	1924	Newburg, Ind.	Newburg, Ind.	
222538		Ga. s.	D. B. Jackson.....	11	7	43.5	11.2	3.7	Frt.	2	12	1922	Deltaville, Va.	Reedville, Va.	
157434		Ga. s.	D. E. Robertson.....	7	6	37.5	12.1	3.1	Ovs.	1	38	1895	Morgan City, La.	Morgan City, La.	
208489		Ga. s.	D. H. Penton.....	12	7	42.0	10.3	4.0	Plt.	3	50	1911	Morehead City, N. C.	Wilmington, N. C.	
223421		Ga. s.	D. M. Renton.....	68	35	70.8	17.0	0.8	Tow.	5	350	1923	Los Angeles, Calif.	Los Angeles, Calif.	
6924		Ga. s.	D. P. Mulford.....	30	24	54.0	18.3	5.1	Frt.	3	20	1876	Bridgeton, N. J.	Alexandria, Va.	
157358		Ga. s.	D. R. Meekins.....	9	6	49.0	12.4	3.0	Ovs.	2	14	1893	Taylor's Island, Md.	Annapolis, Md.	
223389		Ga. p.	D. W. Bowker.....	41	26	60.1	18.2	4.5	Tow.	2	100	1923	Camden, Ark.	Memphis, Tenn.	
157101		Ga. s.	D. Neer Taylor.....	23	15	60.3	15.8	4.3	Ten.	1	15	1883	Messongo, Va.	Baltimore, Md.	
204366		Ga. s.	D. Y. C. III.....	13	11	46.5	10.6	3.6	Fer.	1	70	1907	Detroit, Mich.	Detroit, Mich.	
203691	KVRQ	Ga. y.	Dacota.....	36	30	55.8	13.3	7.3	Yct.	2	25	1906	Long Island City, N. Y.	New York, N. Y.	
221369		Ga. p.	Daddy Q.....	38	35	47.2	16.0	2.5	Tow.	3	25	1920	Peach Orchard, Ark.	Memphis, Tenn.	
213130		Ga. s.	Dagmar.....	14	9	45.3	11.5	4.2	Fsh.	2	18	1914	Beaver Bay, Minn.	Duluth, Minn.	
211555		Ga. s.	Dagny.....	10	7	35.9	9.2	4.0	Fsh.	8	21	1913	Bellingham, Wash.	Seattle, Wash.	
222552		Ga. s.	Dagny.....	36	18	63.5	16.6	6.7	Fsh.	4	95	1922	Thomaston, Mo.	Vineyard Haven, Mass.	
208968		Ga. s.	Dahlia.....	10	9	27.0	8.8	3.4	Fah.	4	7	1910	Gills Rock, Wis.	Milwaukee, Wis.	
212644		Ga. s.	Dahlia.....	38	32	58.7	18.5	5.3	Frt.	2	20	1914	Paulsboro, N. J.	Baltimore, Md.	
219557		Ga. s.	Daily.....	34	26	53.7	14.2	6.5	Fsh.	5	50	1919	Seattle, Wash.	Ketchikan, Alaska.	
157245		Ga. s.	Daisy.....	6	5	34.0	10.0	4.0	Frt.	1	20	1889	Patchogue, N. Y.	Bridgeport, Conn.	
157642		Ga. s.	Daisy.....	12	6	15.2	16.6	3.3	Frt.	1	16	1901	Bmyrna, N. O.	Norfolk, Va.	
157681		Ga. s.	Daisy.....	23	23	55.9	15.9	5.7	Frt.	3	50	1902	Ballard, Wash.	Unalaska, Alaska.	
210100		Ga. s.	Daisy.....	7	5	36.2	8.8	3.5	Msc.	1	20	1899	Holland, Mich.	Chicago, Ill.	
216358		Ga. s.	Daisy.....	27	18	47.2	13.4	6.3	Fsh.	8	40	1917	Tacoma, Wash.	Tacoma, Wash.	
215561		Ga. s.	Daisy.....	10	9	28.8	9.2	3.5	Fsh.	1	12	1911	Manitowoc, Wis.	Grand Haven, Mich.	
229289		Ga. p.	Daisy.....	10	7	34.6	8.9	3.1	Pat.	1	12	1920	Paradise, Ky.	Louisville, Ky.	
221823		Ga. s.	Daisy.....	10	7	32.2	10.5	3.6	Fsh.	6	20	1919	Lavellete, N. J.	Philadelphia, Pa.	

1 Formerly U. S. N. launch 1108 M.

2 Formerly st. s. Arfadno.

3 Formerly U. S. N. launch.

4 Formerly ga. s. Accomac.

5 Formerly ga. y. (a Albion.

6 Formerly st. s. Arfadno.

7 Formerly slp. Quock See Wo.

8 Unknown.

9 Diesel engine.

10 Steel.

11 Electric drive; Diesel engine.

12 Oil engine.

MERCHANT MOTOR VESSELS OF THE UNITED STATES—Continued.

Official No.	Signal letters.	Rlg.	Name of vessel.	Gross tonnage.	Net tonnage.	Length.	Breadth.	Depth.	Service.	Crew.	Indicated horsepower.	When built.	Where built.	Home port (where permanent document issues).
						<i>Feet.</i>	<i>Feet.</i>	<i>Feet.</i>						
223527		Ga. s.	Daisy M.	13	9	44.3	11.8	4.5	Pas.	1	40	1917	Los Angeles, Calif.	Los Angeles, Calif.
213200		Ga. s.	Daisy V.	9	6	35.0	10.2	2.8	Frt.	2	20	1915	Southport, N. C.	Wilmington, N. C.
157050		Ga. s.	Daisy E. Smith	53	46	65.4	20.0	5.2	Oys.	6	100	1881	New Haven, Conn.	New York, N. Y.
211262		*Ga. p.	Dakota	41	29	68.3	14.0	3.4	Tow.	3	60	1913	Williston, N. Dak.	New Orleans, La.
223065		Ga. s.	Dakota	19	13	49.2	13.4	3.4	Oys.	2	30	1922	Morgan City, La.	Morgan City, La.
210871		Ga. s.	Damfino	13	9	36.8	10.5	4.0	Mso.	1	24	1911	Oshkosh, Wis.	Chicago, Ill.
207507		*Ga. p.	Dan	13	8	60.0	12.4	2.3	Frt.	2	40	1910	Seattle, Wash.	Seward, Alaska.
157595		Ga. s.	Dana Beale	9	7	45.0	14.0	3.0	Oys.	2	10	1901	Cape Charles, Va.	Newport News, Va.
222654		Ga. s.	Dandellon	10	7	31.5	10.8	4.2	Frt.	1	10	1921	Hoonah, Alaska.	Juneau, Alaska.
204350		Ga. s.	Dandy	8	6	31.0	12.0	4.8	Frt.	2	8	1907	Surry, Me.	South West Harbor, Me.
206800		Ga. s.	Dandy	8	6	42.6	10.5	3.2	Frt.	1	50	1894	Peekskill, N. Y.	New York, N. Y.
210041		Ga. s.	Dandy	6	5	33.4	10.3	3.0	Fsh.	2	20	1916	Barcelona, N. Y.	Buffalo, N. Y.
218420		Ga. s.	Danef	10	8	35.2	9.3	4.1	Fsh.	1	20	1919	Seattle, Wash.	Seattle, Wash.
217221		Ga. s.	Dan K.	17	15	64.5	16.0	2.0	Tow.	1	60	1918	Cairo, Ill.	St. Louis, Mo.
202181		*Ga. p.	Dan Patch	15	15	79.4	12.0	2.0	Pas.	2	32	1905	Levanna, Ohio	Louisville, Ky.
6669		Ga. s.	Dan Sooy	15	14	43.7	16.7	4.0	Frt.	2	60	1870	Smith Landing, N. Y.	New York, N. Y.
157046		Ga. s.	Daniel Cressie	15	10	45.6	17.5	3.0	Frt.	1	20	1901	Belhaven, N. C.	Washington, N. C.
157597		Ga. s.	Daniel M. Bateman	18	10	44.4	16.2	4.4	Oys.	6	18	1901	Leesburg, Va.	Philadelphia, Pa.
90113		Ga. s.	Dannie	14	9	40.7	14.4	5.5	Tow.	1	65	1889	Philadelphia, Pa.	New York, N. Y.
157145		Ga. s.	Daphne	16	11	46.5	16.0	6.2	Frt.	1	15	1885	Brooklyn, N. Y.	Do.
302904		Ga. y.	Daphne	19	18	45.0	15.2	5.0	Yet.	3	50	1906	Bayshore, N. Y.	Do.
210922		Ga. y.	Daphne	10	7	35.5	8.0	2.0	Yet.	2	20	1913	Belhaven, N. C.	Washington, N. C.
212005		Ga. y.	Daphne	21	14	40.0	14.1	5.8	Yet.	2	15	1912	Olympia, Wash.	Tacoma, Wash.
221843		Ga. s.	Dardanelia	19	13	41.2	12.8	5.8	Tow.	3	30	1921	Nellita, Wash.	Seattle, Wash.
222654		*Ga. p.	Dardanelia	14	12	62.5	10.0	1.6	Pas.	2	20	1922	Oranville, W. Va.	Pittsburgh, Pa.
223548		Ga. s.	Dardanelia	18	12	41.2	14.7	4.4	Frt.	2	16	1922	Miami, Fla.	Miami, Fla.
214170		Ga. s.	Daring	11	8	37.0	11.6	4.0	Pas.	1	40	1918	Raymond, Wash.	Seattle, Wash.
209598		Ga. y.	Dark Island	17	12	60.0	10.5	4.7	Yet.	3	200	1912	New York, N. Y.	Oxgangsburg, N. Y.
208937		Ga. s.	Darline	7	7	28.4	9.4	3.0	Fsh.	3	8	1905	Jackson Harbor, Wis.	Milwaukee, Wis.
222516		*Ga. p.	Darling	15	10	45.0	12.0	2.4	Tow.	1	25	1922	Pittsburgh, Pa.	Pittsburgh, Pa.
211108		Ga. s.	Dart	19	10	50.0	11.0	4.6	Tow.	2	50	1915	Lockmoor, La.	Morgan City, La.
212010		Ga. s.	Dart	27	18	65.3	11.4	0.3	Yet.	3	400	1914	New York, N. Y.	New York, N. Y.
125393		Ga. y.	Darwin	15	10	40.2	13.2	4.0	Pas.	2	20	1880	Madisonville, La.	New Orleans, La.
6607		Ga. s.	Dauntless	19	18	45.0	13.0	4.7	Fsh.	4	48	1870	Groenport, N. Y.	Providence, R. I.
157387		Ga. s.	Dauntless	7	6	28.7	11.4	4.7	Fsh.	1	12	1893	Cedar Grove, Tex.	Houston, Tex.
157422		Ga. s.	Dauntless	12	8	39.3	13.0	4.7	Fsh.	1	20	1895	Everett, Wash.	Juneau, Alaska.
157405		Ga. s.	Dauntless	11	7	35.3	13.0	3.7	Pas.	1	20	1897	Willapa, Wash.	Astoria, Wash.
157685		Ga. s.	Dauntless	8	5	31.5	7.0	2.7	Pas.	1	1	1902	Whatcom, Wash.	Port Townsend, Wash.
202014		Ga. s.	Dauntless	40	27	76.0	12.8	0.0	Pas.	4	75	1906	Long Island City, N. Y.	Cape Vincent, N. Y.
211752		Ga. s.	Dauntless	12	10	40.6	0.4	4.1	Fsh.	2	25	1906	Brooklyn, N. Y.	Miami, Fla.
220391		Ga. s.	Dauntless	12	0	30.8	11.3	3.2	Tow.	2	45	1920	Jacksonville, Fla.	Jacksonville, Fla.
220512		Ga. s.	Dauntless	12	11	39.9	0.4	8.3	Frt.	1	18	1920	Atlantic City, N. J.	Beaufort, N. C.
221303		Ga. y.	Dauntless	25	23	47.9	14.3	5.0	Yet.	1	24	1921do.	Philadelphia, Pa.
222043		Ga. s.	Dauntless	11	0	40.0	7.7	4.0	Pas.	1	45	1922	St. Louis, Mo.	St. Louis, Mo.
213557		*Ga. p.	David	7	6	44.4	11.7	1.9	Tow.	1	15	1915	Parkersburg, W. Va.	Pittsburg, Pa.
223230		{Ga. s.	David P. Fleming	68	35	70.8	17.0	9.8	Tow.	5	350	1923	Los Angeles, Calif.	Los Angeles, Calif.
157073		{Ga. s.	David R. Lake	24	12	50.0	17.4	4.6	Oys.	6	15	1882	Bridgeton, N. J.	Philadelphia, Pa.
220303		{Ga. s.	Davidson	14	9	48.9	11.0	4.6	Frt.	2	60	1920	Norfolk, Va.	Newport News, Va.
221282		Ga. s.	Davidson	14	8	48.3	10.2	4.0	Frt.	1	70	1912	Brooklyn, N. Y.	New London, Conn.
157477		Ga. s.	Dawn	15	9	58.4	8.8	3.5	Pas.	1	30	1889	Bristol, R. I.	Key West, Fla.
208073		Ga. s.	Dawn	12	11	35.0	10.9	3.5	Fsh.	1	16	1911	Ketchikan, Alaska	Ketchikan, Alaska.
211032		Ga. s.	Dawn	30	20	63.5	14.4	0.6	Frt.	5	100	1914	Lookmoor, La.	Morgan City, La.
213985	LFVR	Ga. y.	Dawn	24	20	60.0	10.5	5.0	Yet.	3	200	1916	Stamford, Conn.	Bridgport, Conn.
214243	LQCV	Ga. y.	Dawn	17	10	43.6	12.0	7.6	Yet.	1	25	1916	East Boothbay, Mo.	Chicago, Ill.
214275		{Ga. s.	Dawn	14	9	42.8	12.0	3.7	Fsh.	2	30	1916	Sausalito, Calif.	Los Angeles, Calif.
219272		Ga. s.	Dawn	151	79	100.5	29.2	10.8	Fsh.	21	180	1919	Essex, Mass.	Gloucester, Mass.
220710		Ga. y.	Dawn	18	12	48.0	12.0	5.5	Yet.	2	105	1920	Clason Point, N. Y.	New York, N. Y.
221920		Ga. y.	Dawn	10	15	47.1	10.7	4.8	Yet.	1	37	1916	Tacoma, Wash.	Seattle, Wash.
222585		Ga. s.	Dawn	13	11	35.0	10.2	5.6	Frt.	1	21	1922	Essex, Conn.	Hartford, Conn.
200020	KSNT	Ga. y.	Dawn II	24	21	49.3	14.5	5.9	Yet.	2	32	1903	Fall River, Mass.	New York, N. Y.
203130	LQKH	{Ga. s.	DAWNITE	1,070	1,601	252.0	43.7	21.2	Frt.	18	320	1916	Toledo, Ohio	Do.
205163	KVLQ	Ga. y.	Day Dream	121	97	83.8	23.0	4.8	Yet.	3	140	1906	Greenwich, Conn.	Galveston, Tex.
215141		Ga. s.	Daylight	18	9	49.2	15.2	4.5	Frt.	1	60	1908	Oakland, Calif.	San Francisco, Calif.
214508	LQNB	Ga. s.	Daylight	30	30	53.5	15.1	0.7	Fsh.	8	45	1917	Tacoma, Wash.	Seattle, Wash.
222407		Ga. s.	DAYLITE	1,070	1,601	252.0	43.7	21.0	Frt.	18	320	1916	Toledo, Ohio	New York, N. Y.
200173		Ga. s.	Daytona	07	50	60.9	20.3	4.6	Frt.	3	45	1922	New Berlin, Fla.	Jacksonville, Fla.
211908		Ga. s.	Daylaine	13	8	34.5	10.5	3.9	Frt.	1	20	1910	Tacoma, Wash.	Seattle, Wash.
211858		Ga. s.	Debs	13	0	48.3	13.0	4.1	Tow.	1	27	1910	Lookmoor, La.	Morgan City, La.
157040		Ga. s.	Decker	10	12	30.0	12.2	4.6	Fsh.	0	20	1913	Seattle, Wash.	Seattle, Wash.
201077		Ga. s.	Decomah	10	8	37.5	11.6	3.4	Oys.	1	18	1890	Freeport, N. Y.	New York, N. Y.
200503		Ga. s.	Decorah	9	7	34.0	12.2	3.8	Oys.	1	25	1904	Stratford, Conn.	Do.
				30	20	50.5	16.8	7.0	Frt.	10	50	1911	Seattle, Wash.	Seattle, Wash.

1 Formerly (a) sts. s. Minnie.
 (b) ga. s. J. MoAteor.
 (c) Maritosa.
 (d) Joan III.

1 Formerly ga. y. Flier.
 1 Formerly lugger Carmella.
 1 Formerly ga. y. (a) Helen.
 (b) Silver Fox.

1 Formerly ga. y. Onawa II.
 1 Formerly ga. s. Crovley No. 5.
 † Oil engine.
 † Diesel-type engine.

MERCHANT MOTOR VESSELS OF THE UNITED STATES—Continued.

Official No	Signal letters.	Rig.	Name of vessel.	Gross tonnage.	Net tonnage.	Length.	Beam.	Depth.	Service.	Crew.	Indicated horsepower.	When built.	Where built.	Home port (where permanent documents issued).
						Feet.	Feet.	Feet.						
206929		Ga. y.	Decoy	24	16	46.5	15.2	3.8	Yct.	2	20	1909	Baltimore, Md.	Baltimore, Md.
213920		Ga. s.	Dec.	13	9	48.9	13.3	4.0	Frt.	1	18	1916	Astoria, Oreg.	Astoria, Oreg.
218145		Ga. s.	Deep Sec.	52	35	70.6	16.0	6.5	Tow.	4	100	1919	Friday Harbor, Wash.	Seattle, Wash.
223096		Ga. s.	Deepwater	8	7	32.4	12.2	3.1	Pass.	1	14	1896	Portland, Me.	Philadelphia, Pa.
157584		Ga. s.	Defender	18	18	44.0	15.3	6.4	Fsh.	2	15	1900	Gloucester, Mass.	Belfast, Me.
203634		Ga. s.	Defender	14	7	56.0	11.0	3.6	Mso.	2	14	1906	Lake Charles, La.	Morgan City, La.
216435		Ga. s.	Defender	9	5	31.2	10.7	6.0	Frt.	1	7	1906	Southport, Me.	Rockland, Me.
219976		Ga. s.	Defenses	26	20	47.6	13.4	6.3	Fsh.	5	45	1920	Seattle, Wash.	Ketchikan, Alaska.
221332		Ga. s.	Def.	10	8	37.7	11.1	3.6	Fsh.	2	107	1921	Leonardo, N. J.	New York, N. Y.
157326		Ga. s.	Defiance	7	6	29.0	12.0	3.2	Mso.	1	12	1891	Patchogue, N. Y.	Do.
157467		Ga. s.	Defiance	7	6	29.5	12.4	3.8	Fsh.	2	18	1896	Key West, Fla.	Apalachicola, Fla.
204154		Ga. s.	Defiance	7	5	37.0	9.4	3.8	Pass.	2	10	1907	Seattle, Wash.	Nome, Alaska.
205643		Ga. s.	Defiance	9	6	40.0	12.6	2.6	Wrk.	1	12	1908	Fairbank, Talbot Co., Md.	Baltimore, Md.
212195		Ga. s.	Defiance	87	87	91.5	22.5	10.3	Frt.	4	100	1914	Bath, Me.	Beaumont, N. C.
218103		Ga. s.	Defiance	14	12	38.4	10.5	3.4	Frt.	2	18	1919	Wayroad, Minn.	Duluth, Minn.
223853		Ga. s.	Defiance	9	6	35.7	11.8	4.1	Fsh.	4	24	1924	Bridgeton, N. J.	Philadelphia, Pa.
214843		Ga. s.	Do Foo	18	12	42.0	11.7	7.5	Fsh.	2	60	1917	San Diego, Calif.	San Diego, Calif.
18211	L R K J	Ga. y.	Do Grasse	60	41	78.5	12.7	7.8	Yct.	5	220	1918	Neponset, Mass.	Baltimore, Md.
157651		Ga. s.	Do Haro	6	6	32.4	8.8	3.2	Pass.	1	14	1922	Whitcomb, Wash.	Seattle, Wash.
214211		Ga. s.	Do Novo	9	9	34.0	9.7	3.5	Frt.	2	17	1911	Menasha, Wis.	Milwaukee, Wis.
222272		Ga. s.	Do Ve Ce	9	6	33.6	10.4	4.9	Tow.	1	30	1922	Moss Point, Miss.	Mobile, Ala.
208761		Ga. s.	Do Wel	12	11	31.0	9.8	3.0	Fsh.	2	12	1911	Northport, Mich.	Grand Haven, Mich.
220863		Ga. p.	Deponia	14	12	46.0	11.0	2.8	Pass.	1	12	1920	Newport, Ark.	Memphis, Tenn.
214941		Ga. s.	Delaware	32	24	51.8	14.6	6.3	Fsh.	7	40	1917	Tacoma, Wash.	Seattle, Wash.
215739		Ga. s.	Delaware	12	8	48.0	12.0	4.6	Fsh.	2	36	1917	Petersburg, Alaska	Juneau, Alaska.
216238		Ga. p.	Delaware	17	15	38.0	9.0	2.3	Tow.	1	10	1918	Parkin, Ark.	Memphis, Tenn.
216545		Ga. s.	Delaware	13	9	45.0	11.8	4.4	Fsh.	4	45	1918	Los Angeles, Calif.	Los Angeles, Calif.
204872		Ga. p.	Delena	8	5	40.2	8.8	3.2	Pass.	1	10	1908	Grafton, Ill.	Memphis, Tenn.
141937		Ga. s.	Della	26	20	41.0	16.1	4.0	Mso.	1	25	1897	Islip, N. Y.	New York, N. Y.
212139		Ga. y.	Delfred	34	23	55.7	13.8	6.0	Yct.	2	80	1914	East Greenwich, R. I.	Newark, N. J.
157080		Ga. s.	Delight	13	8	43.8	12.3	3.4	Frt.	2	10	1882	Queen Anne County, Md.	Baltimore, Md.
223643		Ga. s.	Della L.	8	5	36.0	12.0	2.8	Fsh.	1	50	1921	Westfield, N. Y.	Ruffalo, N. Y.
220663		Ga. s.	Delivery	11	8	43.2	10.6	4.1	Fsh.	3	24	(5)		New York, N. Y.
203642		Ga. s.	Delivery II	45	30	69.2	15.2	6.0	Tnk.	3	128	1906	Trentonville, N. Y.	Do.
209687		Ga. s.	DELIVERY No. 3	98	66	94.5	18.0	7.6	Tnk.	3	100	1912	Port Richmond, N. Y.	Do.
214025		Ga. s.	DELIVERY No. 4	64	43	69.8	20.9	7.6	Mso.	3	160	1916	Trentonville, N. Y.	Do.
220179	MBOR	Ga. s.	DELIVERY No. 5	189	128	109.4	25.1	10.9	Frt.	5	300	1920	Mariners Harbor, N. Y.	Do.
223129		Ga. f.	DELIVERY No. 6	241	148	113.4	25.1	11.1	Frt.	6	300	1922	Do.	Do.
222813		Ga. f.	Dell	8	7	36.0	12.5	3.0	Mso.	1	24	1923	Wrangell, Alaska	Wrangell, Alaska.
157575		Ga. s.	Della Fox	7	5	31.4	12.8	3.5	Frt.	2	7	1900	Sullivan Island, S. O.	Charleston, S. O.
223860		Ga. f.	Della Reed	14	10	46.2	12.1	3.8	Frt.	2	14	1924	Deltaville, Va.	Reedville, Va.
157223		Ga. f.	Della Townsend	12	7	52.0	14.5	3.8	Frt.	2	16	1888	Oriole, Md.	Crisfield, Md.
136683		Ga. s.	Dellmore	17	12	53.5	12.0	4.2	Frt.	1	50	1890	Grand Rapids, Mich.	Chicago, Ill.
223632		Ga. s.	Del Mar	11	9	41.4	9.2	4.1	Tow.	1	32	1920	Tacoma, Wash.	Tacoma, Wash.
209619		Ga. s.	Delmatia	10	8	43.4	10.5	4.4	Fsh.	2	25	1912	San Pedro, Calif.	Los Angeles, Calif.
157161		Ga. s.	Delmay	8	6	47.0	11.9	3.1	Mso.	2	15	1885	Somerset Co., Md.	Annapolis, Md.
202438		Ga. s.	Delphine	27	18	68.0	11.3	3.5	Yct.	3	30	1904	St. Joseph, Mich.	New York, N. Y.
209265		Ga. s.	Delphine	8	7	37.6	9.8	4.8	Fsh.	1	30	1911	Neponset, Mass.	Do.
213505		Ga. s.	Delphine	17	10	47.3	16.7	3.8	Frt.	1	18	1915	Crittenden, Va.	Norfolk, Va.
213709	L F F S	Ga. y.	Delphine	17	16	37.8	11.9	4.7	Yct.	2	25	1915	Atlantic City, N. J.	Philadelphia, Pa.
221135		Ga. s.	Deifrey 2nd	9	6	38.0	12.0	4.5	Frt.	1	32	1921	Groton, Conn.	New York, N. Y.
202988		Ga. s.	Delta	8	6	35.5	11.2	4.4	Pass.	1	37	1906	East Boothbay, Me.	Salem, Mass.
217948		Ga. s.	Delta	27	22	54.0	12.8	3.9	Frt.	3	36	1904	Madisonville, La.	New Orleans, La.
221351		Ga. s.	Delta	17	11	48.1	11.0	5.4	Fsh.	2	40	1914	Norfolk, Va.	Boston, Mass.
216852		Ga. s.	Delta No. 2	20	17	61.1	12.1	4.3	Frt.	2	190	1918	Stockton, Calif.	San Francisco, Calif.
217092		Ga. s.	Delta No. 3	20	17	61.1	12.1	4.3	Frt.	1	180	1918	Do.	Do.
217305		Ga. s.	Delta No. 5	20	17	61.1	12.1	4.3	Frt.	1	250	1918	Do.	Do.
217396		Ga. s.	Delta No. 6	26	17	61.1	12.1	4.3	Frt.	1	250	1918	Do.	Do.
215922		Ga. s.	Democrat	34	27	56.2	14.6	7.1	Fsh.	2	40	1918	Seattle, Wash.	Ketchikan, Alaska.
222908		Ga. s.	Democrat	70	54	104.3	14.9	8.3	Fsh.	5	660	1918	Kingston, N. Y.	New York, N. Y.
209757		Ga. s.	Denver	8	5	29.5	10.0	3.5	Fsh.	7	10	1912	Tacoma, Wash.	Seattle, Wash.
223588		Ga. s.	Department of Docks No. 5	10	6	37.5	8.8	4.3	Mso.	2	60	1918	Portsmouth, Va.	New York, N. Y.
223580		Ga. s.	Department of Docks No. 6	10	6	37.5	8.8	4.3	Mso.	2	30	1918	San Francisco, Calif.	Do.
203627		Ga. s.	Dependent	48	25	83.0	18.6	4.7	Pass.	3	30	1900	New Orleans, La.	New Orleans, La.
210144		Ga. s.	Dependent	14	7	55.1	14.1	3.0	Yct.	0	100	1912	Washington, N. C.	Washington, N. C.
223012		Ga. y.	Deslamona	21	14	48.5	12.5	4.6	Frt.	2	35	1923	Pasadena, Md.	Baltimore, Md.
223039		Ga. s.	Destia H. Kimball	29	27	62.3	14.0	2.6	Pass.	3	20	1923	Arkansas City, Ark.	Memphis, Tenn.
6598		Ga. s.	Destro	7	6	30.6	12.5	3.0	Frt.	1	10	1876	Groton, Conn.	New York, N. Y.
211504	L D F N	Ga. y.	Dostro	73	49	84.4	16.1	3.0	Yct.	1	150	1913	Galveston, Tex.	Do.
214913		Ga. s.	Dostro	30	21	58.0	15.6	8.2	Fsh.	2	35	1913	Osterville, Mass.	Gloucester, Mass.

1 Formerly slip. Lawrence J.
 (a) Catalina.
 2 Formerly Ga. y.
 (b) Catalina.
 3 Formerly Ga. s. Ella.

4 Formerly Ga. y. Nanule.
 5 Formerly U. S. N. S. O. No. 421.
 6 Formerly U. S. N. S. st. s. No. 3126.
 7 Formerly U. S. N. S. st. s. No. 3322.

† Composite.
 ‡ Unknown.

MERCHANT MOTOR VESSELS OF THE UNITED STATES—Continued.

Official No.	Signal letters.	Rig.	Name of vessel.	Gross tonnage.	Net tonnage.	Length.	Breadth.	Depth.	Service.	Crew.	Indicated horsepower.	When built.	Where built.	Home port (where permanent document issues).
						Feet.	Feet.	Feet.	Mcs.					
157309		Ga. s.	Destree	11	7	33.5	12.5	4.3	Mae.	2	35	1885	Brooklyn, N. Y.	New York, N. Y.
205255		Ga. s.	Despatch	14	9	45.9	10.1	4.1	Tow.	1	40	1908	Oakland, Calif.	San Francisco, Calif.
214319		Ga. s.	Despatch	15	10	47.0	14.7	4.3	Fah.	1	75	1916	Erie, Pa.	Sandusky, Ohio.
223521		Ga. s.	Despatch	48	31	61.1	16.0	7.5	Frt.	3	125	1921	Gulfport, Miss.	New Orleans, La.
213454		Ga. s.	Despatch No. 1	33	7	50.5	15.2	6.9	Frt.	1	110	1915	San Francisco, Calif.	San Francisco, Calif.
209236		Ga. s.	Despatch No. 2	37	19	52.2	18.0	6.9	Frt.	1	75	1911	do.	Do.
214305		Ga. s.	Despatch No. 3	29	19	55.7	16.3	5.8	Fas.	1	135	1916	San Diego, Calif.	Do.
215043		Ga. s.	Despatch No. 4	29	10	50.0	14.2	6.9	Fas.	1	125	1917	Los Angeles, Calif.	Do.
211771		Ga. s.	Despatch No. 5	58	40	75.0	19.8	5.7	Fas.	2	80	1913	Dookton, Wash.	Do.
214869		Ga. s.	Destrehan	26	22	44.9	12.4	4.6	Fas.	5	25	1911	Harvey, La.	New Orleans, La.
218511		Ga. s.	Detroit	42	33	55.6	15.9	6.9	Fas.	2	50	1919	Gig Harbor, Wash.	Los Angeles, Calif.
222231		Ga. s.	Detroit	82	68	61.9	20.0	6.4	Fas.	6	60	1922	Bay City, Mich.	Detroit, Mich.
218574		Ga. s.	Deutschland	41	29	62.5	17.1	4.2	Frt.	9	60	1919	Morehead City, N. C.	Beaufort, N. C.
223880		Ga. s.	Dewdrop	11	8	44.4	10.3	3.7	Frt.	1	30	1924	Lake Arthur, La.	Morgan City, La.
157630		Ga. s.	Dewey	27	18	60.0	16.5	4.9	Fas.	12	40	1898	Smyrna, N. O.	Beaufort, N. O.
201953		Ga. p.	Dewey	14	14	50.0	11.0	3.0	Tow.	2	40	1905	Moline, Ill.	Chicago, Ill.
210590		Ga. s.	Dewey	18	12	50.2	13.6	5.2	Frt.	2	30	1912	Elliotts, Md.	Crisfield, Md.
220703		Ga. p.	DEWEY	25	25	58.0	16.0	3.0	Per.	2	18	1920	Dubuque, Iowa	Milwaukee, Wis.
25327		Ga. y.	Diablesso	21	6	43.2	15.5	5.5	Yot.	3	24	1900	Gloucester, Mass.	New York, N. Y.
157353		Ga. s.	Diadem	9	9	47.3	12.9	3.1	Mso.	8	16	1892	North River, N. O.	Cape Charles, Va.
157244		Ga. s.	Diamond	9	9	27.0	13.5	4.6	Frt.	2	8	1880	Noank, Conn.	New London, Conn.
202587		Ga. s.	Diamond	9	8	31.9	14.2	3.9	Frt.	2	30	1904	Marinette, Wis.	Chicago, Ill.
220312		Ga. s.	Diamond	60	34	67.4	16.4	7.2	Fsh.	9	100	1920	Los Angeles, Calif.	Los Angeles, Calif.
208531		Ga. s.	Diamond R.	11	8	43.1	10.0	3.8	Frt.	2	25	1911	Seattle, Wash.	Seattle, Wash.
214223		Ga. s.	Diamond C.	14	10	40.0	11.3	4.2	Fsh.	2	30	1916	Wrangell, Alaska	Wrangell, Alaska.
222089		Ga. s.	Diamond C.	8	5	32.0	9.4	3.4	Fsh.	1	15	1923	Hydaburg, Alaska	Ketchikan, Alaska.
216850		Ga. s.	Diamond T.	11	8	35.7	11.0	4.4	Fsh.	1	20	1918	Ketchikan, Alaska	Do.
209805		Ga. p.	Djan	7	6	45.3	9.3	2.2	Fas.	1	12	1910	Union Mills, W. Va.	Pittsburgh, Pa.
157581		Ga. s.	Diana	26	17	55.0	11.5	2.9	Frt.	4	22	1900	New York, N. Y.	Boothbay, Me.
204451		Ga. s.	Diana	25	20	60.5	12.4	6.0	Frt.	8	60	1906	Manitowoc, Wis.	Milwaukee, Wis.
210312		Ga. s.	Diana	27	24	44.5	18.0	4.7	Fsh.	3	30	1912	Newark, N. J.	New York, N. Y.
211767		Ga. s.	Diana	13	8	37.6	11.1	4.7	Fsh.	1	25	1913	Tacoma, Wash.	Juneau, Alaska.
211423		Ga. s.	Dianthus	60	38	62.0	17.0	7.8	Pol.	2	100	1918	Bristol, R. I.	Philadelphia, Pa.
223040		Ga. s.	Dichosa	10	8	41.0	13.0	3.8	Fas.	2	50	1923	Fajardo, P. R.	San Juan, P. R.
207818		Ga. s.	Dick	15	10	39.0	11.9	4.6	Fsh.	5	27	1910	Seattle, Wash.	Seward, Alaska.
222102		Ga. s.	Dick	7	6	32.6	11.1	3.6	Fsh.	7	20	1922	Lavallette, N. J.	Philadelphia, Pa.
223070		Ga. s.	Dick	31	21	60.9	11.5	6.8	Fsh.	4	1,200	1924	City Island, N. Y.	New York, N. Y.
222916		Ga. s.	Dick No. 2	8	6	37.3	9.6	3.8	Fsh.	0	24	1922	Chincoteague Island, Va.	Philadelphia, Pa.
222917		Ga. s.	Dick No. 3	8	6	37.3	9.8	3.8	Fsh.	6	24	1922	do.	Do.
213133	LFJO	Ga. y.	Dicksadee	45	31	53.2	17.0	5.2	Yot.	3	36	1914	Miami, Fla.	Do.
214123		Ga. s.	Diesless	23	12	55.6	17.0	4.5	Frt.	2	45	1916	Astoria, Ore.	Astoria, Ore.
223101		Ga. s.	Diesel	11	7	45.0	11.6	3.5	Tow.	1	65	1923	Prosper, Ore.	Marshfield, Ore.
202806		Ga. s.	Dilligout	31	21	46.3	15.2	6.1	Frt.	4	39	1936	Bristol, Me.	Newport, R. I.
201849		Ga. s.	Dillard	12	6	42.0	13.7	3.5	Oya.	2	20	1936	Wheaton, Va.	Reedville, Va.
223153		Ga. s.	Dillman Egg Case Co. No. 10	13	11	41.0	9.8	2.8	Fas.	1	50	1923	Caruthersville, Mo.	St. Louis, Mo.
218130		Ga. s.	Dime	7	6	32.8	9.1	4.1	Fsh.	2	16	1919	Seattle, Wash.	Seattle, Wash.
157678	LQWV	Ga. y.	Dione	18	15	42.5	14.2	5.6	Yot.	3	15	1908	Baltimore, Md.	Albany, N. Y.
201850		Ga. s.	Dione	6	6	29.9	12.6	2.7	Frt.	1	7	1907	Bayview, Tex.	Houston, Tex.
202907		Ga. s.	Direclor	27	10	48.2	16.8	7.2	Plt.	1	28	1906	East Boothbay, Me.	Portland, Me.
215283		Ga. s.	Dirgo	20	16	44.6	12.6	5.5	Fsh.	1	20	1917	Keyport, Wash.	Seattle, Wash.
157428		Ga. s.	Dirigo	14	14	39.0	11.0	7.0	Fas.	6	6	1895	Swans Island, Me.	Belfast, Me.
212539		Ga. s.	Discoverer	31	21	53.0	14.0	6.6	Fas.	2	100	1914	Seabok, Wash.	Seattle, Wash.
223815	MFND	Ga. y.	Discoverer	46	36	60.0	18.0	9.6	Yot.	4	65	1924	Wiscasset, Me.	Bangor, Me.
208681		Ga. s.	Discovery	17	11	41.6	12.8	4.7	Fsh.	7	30	1911	Tacoma, Wash.	Seattle, Wash.
221448		Ga. s.	Discovery	15	10	39.0	11.2	5.3	Fsh.	4	40	1921	Seattle, Wash.	Ketchikan, Alaska.
202019		Ga. s.	Dispatch	14	11	49.0	12.3	3.8	Fas.	2	40	1905	Sandusky, Ohio	Sandusky, Ohio.
203743		Ga. s.	Dispatch	8	6	34.5	8.2	3.0	Tow.	1	24	1908	Marshfield, Ore.	Marshfield, Ore.
212083		Ga. s.	Dispatch	14	12	60.0	9.0	3.0	Fas.	2	36	1914	Owensboro, Ky.	Nashville, Tenn.
214574		Ga. y.	Dispatch	19	15	56.7	12.4	4.9	Yot.	2	70	1916	West Norfolk, Va.	New York, N. Y.
220346		Ga. s.	Dispatch	10	8	33.5	9.7	3.0	Tow.	3	25	1914	Westlake, La.	Port Arthur, Tex.
210400		Ga. s.	Dispatch II	20	12	58.2	12.8	4.9	Frt.	2	200	1917	West Norfolk, Va.	Norfolk, Va.
213523		Ga. s.	Divot	7	6	27.5	7.8	3.2	Mso.	3	40	1907	Sturgeon Bay, Wis.	Milwaukee, Wis.
207646		Ga. s.	Dix	15	10	51.1	12.5	3.8	Frt.	1	90	1910	Portland, Ore.	Portland, Ore.
207023		Ga. s.	Dix II	14	10	44.8	11.2	3.0	Fas.	1	25	1909	Astoria, Ore.	Do.
157480		Ga. s.	Dixie	8	6	50.8	10.3	3.4	Frt.	1	50	1897	Pocomoke City, Md.	Reedville, Va.
157670		Ga. s.	Dixie	15	12	42.0	11.0	4.1	Mso.	1	20	1902	Astoria, N. Y.	Providence, R. I.
201824		Ga. s.	Dixie	13	11	37.2	12.2	4.2	Mso.	2	35	1905	Brooklyn, N. Y.	New York, N. Y.
202835		Ga. s.	Dixie	5	5	32.6	11.1	2.6	Fas.	1	12	1900	Daytona, Fla.	St. Augustine, Fla.
204315		Ga. s.	Dixie	11	6	36.7	12.7	5.3	Frt.	2	25	1907	Lubec, Me.	Eastport, Me.
204994		Ga. s.	Dixie	28	19	61.9	10.8	6.3	Tow.	1	125	1908	Oakland, Calif.	San Francisco, Calif.

1 Formerly ga. s. Lou Chandler.
 2 Formerly ga. s. Crowley No. 16.
 3 Formerly ga. s. R. M. Creswell.
 4 Formerly ga. s. Infallible.
 5 Formerly ga. s. Florence J.

6 Formerly ga. y. (a) Delna.
 7 Formerly ga. y. (b) Unifo.
 8 Formerly ga. y. Myone.
 9 Formerly Daniel and Carrie.
 10 Formerly ga. y. (a) Sea Scamp.
 11 Formerly ga. y. (b) Dione.

12 Formerly ga. s. Col. Woodward.
 13 Formerly ga. s. Henrietta No. 2.
 14 Oil engine.
 15 Composite.
 16 Diesel engine.
 17 Kerosene engine.

MERCHANT MOTOR VESSELS OF THE UNITED STATES—Continued.

Official No.	Signal letters	Rtg.	Name of vessel	Gross tonnage	Net tonnage	Length	Breadth	Depth	Service	Crew	Indicated horsepower	When built	Where built	Home port (where document issues)
206473	KWEJ	Ga. s.	Dixie	8	5	40.0	8.5	3.0	Pas.	1	8	1906	Kitty Hawk, N. C.	Elizabeth City, N. C.
206684		Ga. y.	Dixie	65	44	40.0	14.1	3.0	Yct.	4	120	1906	City Island, N. Y.	Brunswick, Ga.
206821		Ga. s.	Dixie	9	5	31.1	8.3	3.3	Pas.	1	15	1907	New York, N. Y.	New York, N. Y.
208768	LOBT	Ga. s.	Dixie	15	9	44.0	10.0	4.0	Pas.	1	25	1911	Treadwell, Alaska	Ketchikan, Alaska
208779		Ga. y.	Dixie	27	16	54.1	10.5	3.0	Yct.	2	50	1911	Eslington, Pa.	Bath, Me.
211107		Ga. s.	Dixie	9	5	46.5	10.0	3.0	Pas.	1	50	1912	Palm Beach, Fla.	Miami, Fla.
211967	Ga. s.	Dixie	7	5	39.9	9.2	3.0	Frt.	1	12	1914	Harkers Island, N. C.	Beaufort, N. C.	
212727	Ga. s.	Dixie	10	9	41.2	9.8	2.6	Fsh.	1	16	1914	Kelso, Wash.	Juneau, Alaska	
215208	Ga. y.	Dixie	27	21	50.9	12.8	5.1	Yct.	2	48	1914	North Tonawanda, N. Y.	Rochester, N. Y.	
215488	Ga. s.	Dixie	9	7	37.0	9.3	4.2	Frt.	1	27	1913	Manitowoc, Wis.	St. Louis, Mo.	
217106	Ga. p.	Dixie	42	42	64.8	15.0	4.1	Frt.	6	25	1919	Paducah, Ky.	Paducah, Ky.	
218521	Ga. s.	Dixie	8	5	30.8	9.3	4.3	Fsh.	1	14	1919	Tacoma, Wash.	Tacoma, Wash.	
222761	Ga. s.	Dixie	31	25	54.5	13.5	4.5	Frt.	2	30	1922	Columbia, N. C.	Elizabeth City, N. C.	
222790	Ga. s.	Dixie	14	10	49.7	10.2	3.5	Pas.	1	75	(1)	Norfolk, Va.	(1)	
223334	Ga. s.	Dixie	10	6	33.7	11.7	3.6	Tow.	1	36	1921	Shell Bluff, Fla.	Jacksonville, Fla.	
223982	Ga. s.	Dixie	8	5	34.6	9.9	3.7	Pas.	2	25	(1)	New York, N. Y.	New York, N. Y.	
214258	Ga. p.	Dixie B.	24	24	48.2	14.2	3.5	Fer.	1	32	1916	Cloverport, Ky.	Louisville, Ky.	
217784	Ga. s.	Dixie M.	7	5	31.4	8.9	3.7	Fsh.	1	20	1919	Olg Harbor, Wash.	Tacoma, Wash.	
206353	Ga. s.	Dixie Farm	6	5	32.0	10.2	3.5	Frt.	1	12	1911	Charleston, S. C.	Charleston, S. C.	
203708	Ga. s.	Dixieland	14	9	37.8	20.0	2.8	Fer.	3	40	1908	Jacksonville, Fla.	Jacksonville, Fla.	
210222	Ga. s.	Dixie Queen	25	17	53.4	17.3	3.6	Pas.	7	60	1912	Bellingham, Wash.	Seattle, Wash.	
210670	Ga. s.	Dixie Scout	8	6	34.2	9.0	3.6	Fsh.	1	25	1911	Chicago, Ill.	Memphis, Tenn.	
205192	Ga. s.	Dixland	11	7	41.0	10.7	3.1	Fsh.	1	20	1903	Hadlock, Wash.	Seattle, Wash.	
207266	Ga. s.	Dixon	8	8	37.8	7.6	3.0	Pas.	1	20	1910	Clinton, Iowa	Chicago, Ill.	
217964	Ga. s.	Dixon	18	11	38.0	10.2	4.5	Fsh.	2	20	1910	Seattle, Wash.	Juneau, Alaska	
215262	Ga. s.	Dise	10	7	35.0	14.0	3.6	Frt.	1	24	1895	Marumco, Md.	Baltimore Md.	
221753	Ga. s.	Doc	7	5	32.8	10.3	3.7	Fsh.	6	20	1921	Lavallette, N. J.	Philadelphia, Pa.	
157249	Ga. s.	Doctor	14	7	42.0	10.5	4.8	Frt.	2	15	1889	New York, N. Y.	Eastport, Me.	
220805	Ga. s.	Doctor Bill	20	16	43.6	15.4	2.8	Oys.	2	14	1920	Morgan City, La.	Morgan City, La.	
215798	Ga. s.	Dr. Martin	28	24	61.1	12.2	5.4	Frt.	2	80	1917	Seattle, Wash.	Seward, Alaska	
203909	Ga. s.	Dodger	7	6	26.4	8.2	3.0	Fsh.	2	6	1905	Sturgeon Bay, Wis.	Milwaukee, Wis.	
211227	Ga. y.	Dodger II	29	19	75.7	19.2	5.9	Yct.	2	240	1913	New York, N. Y.	New York, N. Y.	
220039	Ga. y.	Dodger III	34	16	58.2	11.0	5.5	Yct.	2	409	1920	do	do	
206359	Ga. y.	Dodgewel	20	28	50.7	13.0	5.7	Yct.	2	60	1908	do	Baltimore, Md.	
157331	Ga. s.	Dola Lawson	24	15	55.0	15.3	3.9	Frt.	2	27	1888	Oriole, Md.	Newport News, Va.	
157453	Ga. s.	Dola May	8	6	45.8	11.5	3.1	Frt.	4	12	1896	Monie, Md.	Cambridge, Md.	
95596	Ga. s.	Dolauradors	33	29	50.2	15.3	7.0	Fer.	3	60	1890	Myatio, Conn.	New York, N. Y.	
221486	Ga. p.	Dola B.	5	5	40.8	12.9	3.0	Fer.	1	18	1918	Meekling, S. Dak.	Pembina, N. Dak.	
206589	Ga. s.	Dollie G.	7	7	49.6	12.7	3.7	Tow.	1	1	1909	South Jacksonville, Fla.	Jacksonville, Fla.	
221976	Ga. s.	Dolly O.	56	32	68.4	15.6	7.4	Tow.	4	150	1922	Bookton, Wash.	Seattle, Wash.	
204378	Ga. y.	Doloma	43	29	65.9	14.0	6.0	Yct.	2	60	1907	Spring Lake, Mich.	Grand Haven, Mich.	
6726	Ga. s.	Dolphin	15	13	48.0	16.0	4.0	Fer.	1	20	1871	Babylon, N. Y.	New York, N. Y.	
157688	Ga. s.	Dolphin	6	6	44.0	11.4	2.9	Fsh.	1	35	1903	Pocomoke City, Md.	Cape Charles, Va.	
203386	Ga. s.	Dolphin	11	10	35.0	11.5	5.8	Fsh.	3	18	1906	Ballard, Wash.	Wrangell, Alaska	
206264	Ga. s.	Dolphin	14	7	42.6	11.5	4.0	Pas.	1	50	1909	Clinton, Wash.	Seattle, Wash.	
207318	Ga. s.	Dolphin	7	6	32.0	8.2	3.3	Pas.	1	20	1908	Ludington, Mich.	Port Huron, Mich.	
208611	Ga. s.	Dolphin	10	13	41.0	13.5	3.0	Fsh.	5	55	1911	Seattle, Wash.	Juneau, Alaska	
208902	Ga. s.	Dolphin	6	5	30.8	10.3	3.4	Fsh.	2	10	1911	Greensport, N. Y.	New York, N. Y.	
211914	Ga. s.	Dolphin	9	9	34.0	12.2	3.2	Pas.	3	20	1914	St. Augustine, Fla.	St. Augustine, Fla.	
212498	Ga. s.	Dolphin	13	10	33.2	10.9	4.1	Fsh.	5	12	1914	Poulsbo, Wash.	Seattle, Wash.	
216280	Ga. s.	Dolphin	13	11	33.4	12.1	4.3	Pas.	2	20	1916	Charleston, S. C.	Charleston, S. C.	
218510	Ga. s.	Dolphin	57	32	58.7	20.4	4.8	Frt.	6	90	1918	Stockton, Calif.	San Francisco, Calif.	
220756	Ga. s.	Dolphin	10	6	42.6	10.1	3.7	Frt.	2	42	1910	Pensacola, Fla.	Tampa, Fla.	
222157	Ga. s.	Dolphin	495	214	169.1	24.0	13.1	Yct.	1	1,000	1922	Newport News, Va.	New York, N. Y.	
223872	Ga. y.	Dolphin	8	7	32.3	9.4	4.7	Pas.	1	15	1917	Camden, N. J.	Philadelphia, Pa.	
208843	Ga. s.	Dolphin No. 2	12	8	40.9	10.1	4.5	Tow.	1	60	1911	Alameda, Calif.	San Francisco, Calif.	
223397	Ga. s.	Domington	7	7	33.1	8.5	4.1	Tow.	2	22	1912	Boston, Mass.	Marquette, Mich.	
157340	Ga. s.	Domino	14	11	42.0	14.8	4.0	Mso.	2	18	1886	Tottenville, N. Y.	New York, N. Y.	
222312	Ga. y.	Domino	35	31	43.5	14.2	5.6	Yct.	3	40	1922	Keyport, N. J.	Milwaukee, Wis.	
206782	Ra. s.	Don	11	7	36.9	8.6	2.7	Pas.	1	24	1909	Mount Lora, Fla.	Jacksonville, Fla.	
214737	Ga. s.	Don	15	9	46.0	13.1	3.0	Pas.	1	40	1911	Pensacola, Fla.	Tampa, Fla.	
222309	Ga. p.	Don	26	26	60.4	15.6	3.3	Tow.	1	35	1922	Clarington, Ohio	Pittsburgh, Pa.	
211201	Ga. p.	Donald	21	13	64.7	10.5	2.4	Tow.	1	20	1921	Grantville, W. Va.	do	
216835	Ga. s.	Donald K.	25	12	57.1	15.1	4.4	Frt.	2	30	1918	Eastport, Me.	Eastport, Me.	
221829	Ga. y.	Donald	53	32	104.6	14.7	7.9	Yct.	4	50	1918	Wilmington, Del.	New York, N. Y.	
223030	Ga. s.	Donaldson	47	32	63.1	15.6	5.9	Pas.	3	65	1907	Valdez, Alaska	Seward, Alaska	
210225	Ga. s.	Don-Mar.	9	6	44.0	11.6	3.2	Fsh.	1	60	1910	Port Clinton, Ohio	Toledo, Ohio	
220305	Ga. s.	Don Carlos	8	6	34.0	9.4	3.4	Fsh.	2	16	1920	Everett, Wash.	Seattle, Wash.	
157393	Ga. s.	Doncaster	34	28	53.5	15.5	7.4	Fsh.	2	25	1894	Tacoma, Wash.	do	
210044	Ga. y.	Don Mardel	23	18	47.0	11.3	5.7	Yct.	1	35	1912	Boeton, Mass.	New York, N. Y.	
206539	Ga. s.	Donna	9	8	29.0	8.0	3.1	Fsh.	3	8	1904	Manitowoc, Wis.	Milwaukee, Wis.	

1 Formerly ga. y. Gertrude IV.

2 Formerly ga. s. Corrairie.

3 Formerly ga. s. Jules J. Lanoux.

4 Formerly (a) Ga. y. Dodger II.

(b) U. S. S. Dodger II.

5 Formerly ga. y. (a) Hobunk.

(b) Flowin.

(c) Aisle.

6 Formerly slp. y. (a) Henry Butler.

(b) Vanista.

7 Formerly ga. y.

(a) Hessian.

(b) Evelyn III.

(c) Warrior II.

† Oil engine.

‡ Unknown.

MERCHANT MOTOR VESSELS OF THE UNITED STATES—Continued.

Official No.	Signal letters.	Rlg.	Name of vessel.	Gross tonnage.	Net tonnage.	Length.	Breadth.	Depth.	Service.	Crew.	Indicated horsepower.	When built.	Where built.	Home port (where permanent document issued).
220684	MBPK	Ga. s.	Donna Lane.....	2,185	1,597	245.5	46.7	23.6	Frt.	23	1,280	1920	Houghton, Wash.....	Seattle, Wash.
219021		Ga. s.	Donna Rora.....	14	13	39.1	8.0	2.2	Pas.	1	30	1919	Newport, Ark.....	St. Louis, Mo.
219253		Ga. y.	Dont Worry.....	19	11	45.6	9.1	3.9	Yct.	2	32	1916	Evansville, Ind.....	Evansville, Ind.
213722		Ga. s.	DOOLEY.....	9	8	35.7	7.5	2.8	Frt.	1	40	1911	Grafton, Ill.....	St. Louis, Mo.
6818		Ga. s.	Dora.....	42	28	57.0	21.5	5.1	Frt.	1	40	1874	San Francisco, Calif.....	San Francisco, Calif.
157134		Ga. s.	Dora.....	47	25	59.5	23.3	4.8	Frt.	1	65	1884do.....	Do.
157137		Ga. s.	Dora.....	17	16	68.4	15.8	4.4	Frt.	2	15	1884	Annapolis, Md.....	Newport News, Va.
157561		Ga. s.	Dora.....	15	8	52.0	16.5	4.0	Frt.	2	60	1890	Belhaven, N. C.....	Norfolk, Va.
201107		Ga. s.	Dora.....	13	10	43.9	12.5	4.4	Pas.	2	87	1904	Hoboken, N. J.....	New York, N. Y.
207034		Ga. s.	Dora.....	7	6	28.0	8.6	3.7	Fsh.	1	10	1907	Grand Haven, Mich.....	Grand Haven, Mich.
216384		Ga. s.	Dora.....	12	10	38.5	11.1	5.0	Frt.	1	14	1918	Richardson, Wash.....	Seattle, Wash.
216416		Ga. s.	Dora.....	10	7	86.1	10.8	4.0	Frt.	0	80	1918	Bay Center, Wash.....	Do.
214867		Ga. s.	Dora F.....	26	23	55.4	12.9	5.5	Fsh.	3	36	1917	Camden, N. J.....	Philadelphia, Pa.
209544		Ga. s.	Dora II.....	22	15	43.0	13.5	5.2	Fsh.	2	65	1912	Seattle, Wash.....	Seattle, Wash.
222486		Ga. p.	Dora II.....	14	11	48.4	11.8	1.7	Frt.	1	20	1922	Franklin, La.....	Morgan City, La.
219911		Ga. s.	DORA M.....	7	7	29.6	7.3	3.0	Pas.	1	16	1917	St. Louis, Mo.....	St. Louis, Mo.
210382		Ga. s.	Dora R.....	6	5	31.0	12.2	3.0	Mso.	1	24	1911	East Rockaway, N. Y.....	New York, N. Y.
223337		Ga. s.	Dora Estello.....	42	32	62.6	17.5	5.7	Frt.	2	60	1923	Ewell, Md.....	Crisfield, Md.
157365		Ga. s.	Dora Rasmussen.....	10	9	46.0	14.5	3.8	Frt.	2	15	1893	Pocomoke City, Md.....	Annapolis, Md.
209637		Ga. p.	Doran.....	7	7	45.5	11.8	2.4	Tow.	2	25	1912	Bridgeport, Ala.....	Mobile, Ala.
214940		Ga. s.	Doran.....	5	5	34.4	7.4	2.1	Pas.	1	25	1916	Ferryville, Wis.....	Dubuque, Iowa.
215101	Ga. p.	Doran No. 2.....	12	12	50.3	14.0	2.2	Frt.	2	40	1917	Bridgeport, Ala.....	Chattanooga, Tenn.	
215618	Ga. s.	Dorothea.....	9	9	29.1	13.0	3.5	Pas.	1	20	1904	West Point Pleasant, N. J.....	Philadelphia, Pa.	
157600	Ga. s.	Dorcas.....	28	14	53.4	18.0	6.6	Fsh.	8	30	1901	Essex, Mass.....	Gloucester, Mass.	
213490	Ga. s.	Dorcas.....	7	7	26.5	11.0	3.7	Pas.	1	10	1914	Barnegat, N. J.....	Philadelphia, Pa.	
223169	MFOH	Ga. y.	Dorello II.....	23	20	59.0	13.0	7.8	Yct.	3	65	1912	East Boothbay, Me.....	Salem, Mass.
216759		Ga. p.	Dorena.....	37	23	63.0	16.0	3.4	Pas.	8	20	1918	Metropolis, Ill.....	Paducah, Ky.
208220	LBRQ	Ga. y.	DORETTE.....	48	42	53.6	13.7	4.8	Yct.	2	65	1907	Brooklyn, N. Y.....	Miami, Fla.
220207		Ga. y.	Dorian.....	25	17	57.8	11.0	5.5	Yct.	1	400	1920	New York, N. Y.....	New York, N. Y.
220276	Ga. s.	Doris.....	10	7	36.0	10.8	4.0	Pas.	1	20	1917	Brooklyn, N. Y.....	Do.	
212219	LFPW	Ga. s.	Doriana.....	11	7	35.6	12.3	4.1	Pas.	1	65	1914	Toms River, N. J.....	Philadelphia, Pa.
213723		Ga. y.	Dorinda.....	32	21	73.0	18.3	8.5	Yct.	4	120	1915	Camden, N. J.....	New York, N. Y.
157441	Ga. s.	Doris.....	26	12	61.4	18.3	8.3	Frt.	5	36	1896	Bridgeton, N. J.....	Philadelphia, Pa.	
201403	Ga. s.	Doris.....	15	9	53.0	12.8	5.5	Frt.	2	30	1904	Rogue Bluff, Me.....	Eastport, Me.	
205374	Ga. s.	Doris.....	7	7	43.7	9.9	2.1	Ovs.	2	25	1908	Tuckerton, N. J.....	Philadelphia, Pa.	
213206	Ga. s.	Doris.....	8	8	28.2	8.7	3.3	Fsh.	2	15	1915	Green Bay, Wis.....	Milwaukee, Wis.	
218339	Ga. s.	Doris.....	7	0	32.5	9.1	4.2	Fsh.	2	13	1919	Colby, Wash.....	Seattle, Wash.	
222012	Ga. s.	Doris.....	6	6	32.8	10.8	3.4	Fsh.	4	20	1922	Lavallette, N. J.....	Philadelphia, Pa.	
221522	Ga. s.	Doris D.....	75	46	64.6	19.4	2.5	Frt.	5	60	1921	Fatterson, La.....	Morgan City, La.	
115260	Ga. s.	Doris and Pearl.....	8	8	49.4	14.9	4.8	Frt.	2	26	1874	Bristol, Me.....	Eastport, Me.	
217018	Ga. s.	Dorman W.....	5	5	20.4	8.2	3.2	Fsh.	3	8	1917	St. James, Mich.....	Grand Haven, Mich.	
219096	Ga. s.	Dorman No. 1.....	20	19	44.0	10.4	3.9	Fsh.	4	18	1906	Menominee, Mich.....	Milwaukee, Wis.	
203688	Ga. s.	Dorothea M.....	7	7	31.6	13.3	3.0	Pas.	1	7	1906	Double Bayou, Tex.....	Galveston, Tex.	
221480	Ga. s.	Dorothea.....	107	48	62.3	22.3	6.9	Frt.	2	60	1921	Stockton, Calif.....	San Francisco, Calif.	
223284	Ga. y.	Dorothea.....	31	21	53.0	13.0	6.4	Yct.	2	80	1923	Bayonno, N. J.....	New York, N. Y.	
223362	Ga. s.	Dorothea M.....	13	10	35.7	10.0	3.0	Fsh.	8	50	1923	St. James, Mich.....	Grand Haven, Mich.	
217816	Ga. s.	DOROTHEA M. GEARY.....	13	9	30.0	10.6	4.4	Mso.	2	50	1915	Ashtabula, Ohio.....	Cleveland, Ohio.	
157569	Ga. s.	Dorothy.....	11	7	37.0	10.3	3.5	Pas.	2	65	1900	San Francisco, Calif.....	Nome, Alaska.	
201220	Ga. s.	Dorothy.....	14	10	46.4	13.5	2.8	Pas.	2	37	1904	Clinton, Conn.....	Miami, Fla.	
205607	Ga. s.	Dorothy.....	10	9	31.5	13.3	4.4	Pas.	1	12	1893	Brooklyn, N. Y.....	New York, N. Y.	
205822	Ga. s.	Dorothy.....	14	7	50.0	12.0	6.5	Fsh.	2	50	1908	Elizabeth City, N. C.....	Charleston, S. C.	
206637	Ga. s.	Dorothy.....	9	8	35.0	10.5	4.3	Pas.	1	14	1909	Friendship, Me.....	Roseton, Mass.	
208583	Ga. s.	Dorothy.....	6	6	25.3	8.5	2.8	Fsh.	1	10	1910	Leland, Mich.....	Grand Haven, Mich.	
210738	Ga. s.	Dorothy.....	7	6	27.5	8.4	3.6	Fsh.	3	15	1910	Little Spumco, Wis.....	Milwaukee, Wis.	
210855	Ga. s.	Dorothy.....	10	7	45.1	11.1	4.4	Pas.	3	30	1912	New Orleans, La.....	New Orleans, La.	
213465	Ga. s.	Dorothy.....	10	9	28.5	9.0	3.9	Fsh.	3	12	1915	Sturgeon Bay, Wis.....	Milwaukee, Wis.	
216010	Ga. s.	Dorothy.....	7	7	27.0	8.4	3.3	Frt.	2	8	1894do.....	Do.	
216276	Ga. y.	Dorothy.....	19	16	55.6	10.3	4.4	Yct.	2	75	1915	Sallsbury, Md.....	Do.	
216301	Ga. s.	Dorothy.....	8	5	20.2	10.5	3.5	Fsh.	1	40	1918	Port St. Joe, Fla.....	Apalachicola, Fla.	
219451	LVGM	Ga. y.	Dorothy.....	19	11	44.5	14.8	3.7	Yct.	2	24	1910	Fishing Creek, Md.....	Baltimore, Md.
220268		Ga. s.	Dorothy.....	6	5	25.0	8.8	3.0	Fsh.	1	12	1918	Traverse City, Mich.....	Grand Haven, Mich.
157482	Ga. s.	Dorothy.....	38	32	60.2	17.2	7.6	Fsh.	7	28	1897	Essex, Mass.....	Galveston, Tex.	
220771	Ga. s.	Dorothy.....	14	11	45.0	13.0	4.0	Fsh.	2	40	1920	Wrangell, Alaska.....	Wrangell, Alaska.	
221487	Ga. s.	Dorothy.....	7	6	29.8	10.0	2.8	Fsh.	1	10	1917	Cedarville, Mich.....	Marquette, Mich.	
221890	Ga. p.	Dorothy.....	11	7	31.1	8.3	2.4	Pas.	2	6	1922	Newport, Ky.....	Louisville, Ky.	
222411	Ga. y.	Dorothy.....	35	24	59.8	16.8	6.0	Yct.	2	125	1919	Crisfield, Md.....	Cleveland, Ohio.	
222453	Ga. y.	Dorothy.....	77	60	101.8	14.8	8.0	Yct.	4	450	1918	Kingston, N. Y.....	New York, N. Y.	
222736	Ga. p.	Dorothy.....	40	34	69.2	16.0	3.7	Tow.	2	100	1923	Pittsburgh, Pa.....	Pittsburgh, Pa.	
223742	Ga. y.	Dorothy.....	44	30	58.1	14.3	6.5	Yct.	3	320	1924	Port Clinton, Ohio.....	Sandusky, Ohio.	
207161	Ga. s.	Dorothy A.....	9	8	28.0	9.6	3.5	Fsh.	4	14	1905	Two Rivers, Wis.....	Milwaukee, Wis.	
206613	Ga. y.	Dorothy B.....	17	14	55.0	10.1	5.1	Yct.	1	50	1907	New York, N. Y.....	New York, N. Y.	
214547	Ga. y.	Dorothy II.....	20	19	41.6	13.7	6.8	Yct.	5	36	1916	Friendship, Me.....	New Bedford, Mass.	

1 Formerly ga. y. Stopawhilo.
 2 Formerly ga. s. Sina Shore.

3 Formerly U. S. Q. M. C. ga. s. Lieut. Wm. C. Brown, Jr.
 4 Formerly U. S. N. S. C. 422.

† Oil engine.
 ‡ Crude-oil engine

MERCHANT MOTOR VESSELS OF THE UNITED STATES—Continued

Official No.	Signal letters.	Rlg.	Name of vessel.	Gross tonnage.	Net tonnage.	Length.	Breadth.	Depth.	Service.	Crew.	Indicated horsepower.	When built.	Where built.	Home port (where permanent document issues).
215606		Ga. s.	Dorothy B	29	17	51.5	12.3	4.3	Fsh.	2	50	1917	Aome, Oreg.	Unalaska, Alaska.
206481		Ga. s.	Dorothy C	5	5	27.0	11.7	2.3	Fsh.	1	12	1908	Port Republic, N. J.	Philadelphia, Pa.
206508		Ga. s.	Dorothy D	9	7	36.0	10.6	4.5	Fsh.	1	15	1909	Yarmouth, Me.	Portland, Me.
204045		Ga. s.	Dorothy E	22	10	45.0	13.5	5.0	Frt.	3	40	1907	Rye, N. Y.	Washington, D. C.
216504		Ga. s.	Dorothy F	9	6	35.0	10.0	4.0	Frt.	1	18	1918	Seattle, Wash.	Seattle, Wash.
215534		Ga. s.	Dorothy Foster	15	10	41.4	11.6	4.4	Frt.	1	20	1917	Deltaville, Va.	Norfolk, Va.
209078		Ga. s.	Dorothy G	24	16	48.0	12.0	6.0	Pas.	8	85	1911	Cambridge, Mass.	Boston, Mass.
202950		Ga. s.	Dorothy H	9	6	35.6	10.3	3.2	Fsh.	1	16	1906	Astoria, Oreg.	Astoria, Oreg.
212976		Ga. s.	Dorothy H	10	6	34.7	11.4	4.5	Fsh.	1	14	1915	Swans Island, Mo.	Southwest Harbor, Me.
223154		Ga. p.	Dorothy H	41	30	60.4	14.1	3.4	Tow.	6	60	1923	Caruthersville, Mo.	St. Louis, Mo.
210401		Ga. s.	Dorothy Hilzheim	17	10	50.0	17.4	8.8	Fsh.	1	16	1912	Biloxi, Miss.	Gulfport, Miss.
212516		Ga. s.	Dorothy Halbert	30	20	53.6	14.0	5.2	Tow.	1	75	1914	Hoquiam, Wash.	Rockland, Mo.
205804		Ga. s.	Dorothy K	10	9	39.8	9.4	3.8	Pas.	1	10	1908	Northport, Mich.	Grand Haven, Mich.
222184		Ga. s.	Dorothy M	26	11	53.0	15.8	6.3	Fsh.	1	35	1922	Friendship, Me.	Newport, R. I.
209477		Ga. s.	Dorothy R	7	7	28.4	8.4	3.4	Fsh.	1	8	1906	Bay Settlement, Wis.	Milwaukee, Wis.
222908		Ga. p.	Dorothy T	21	13	55.6	14.0	2.4	Tow.	3	48	1923	Paducah, Ky.	Paducah, Ky.
223210		Ga. s.	Dorothy W	11	10	33.8	9.0	4.0	Pas.	2	16	1921	Cheboygan, Mich.	Grand Haven, Mich.
223125		Ga. s.	Dorothy Allen	12	9	35.2	10.9	2.9	Pas.	2	28	1923	Morehead City, N. C.	Port Arthur, Tex.
157622		Ga. s.	Dorothy A. Parsons	19	14	62.0	17.3	4.2	Mso.	1	16	1901	Oriole, Md.	Cape Charles, Va.
221419		Ga. s.	Dorothy & Donilda	9	7	32.4	10.9	4.7	Fsh.	1	18	1921	Newport, R. I.	Newport, R. I.
203146		Ga. s.	Dorris	9	6	37.5	11.5	4.0	Wat.	1	25	1906	South Portland, Me.	Portland, Me.
208679		Ga. s.	Dorris	8	5	34.5	8.4	3.9	Frt.	1	12	1911	Wtl, N. C.	Beaufort, N. C.
157652		Ga. s.	Dorryn	11	9	39.4	9.5	4.0	Pas.	1	40	1921	Morris Heights, N. Y.	Portland, Me.
221146		Ga. s.	Dorothy M	9	6	35.0	10.2	4.3	Mso.	1	13	1921	Quilico, Wash.	Tampa, Fla.
218133		Ga. s.	Dot	13	9	36.3	10.5	4.0	Fsh.	4	20	1919	Arleta, Wash.	Seattle, Wash.
222967		Ga. p.	Dot	22	22	60.3	14.3	3.0	Tow.	3	25	1922	Madison, Ind.	Tacoma, Wash.
219920		Ga. s.	Dot	16	12	36.3	12.8	5.4	Fsh.	2	40	1920	Osterville, Mass.	Evansville, Ind.
222329		Ga. s.	Dot II	14	9	38.1	9.8	3.8	Pas.	1	150	1922	Pearl Bayou, Fla.	Boston, Mass.
206168		Ga. s.	Dotlan Queen	14	10	44.1	10.0	8.1	Frt.	3	36	1909	Lake Charles, La.	Morgan City, La.
218524		Ga. s.	Double H	8	5	20.1	10.0	4.0	Fsh.	1	18	1910	Westport, Wash.	Seattle, Wash.
208172		Ga. p.	Double Trouble	79	68	107.2	21.3	4.6	Frt.	8	40	1908	Westwego, La.	New Orleans, La.
219921		Ga. s.	Doughboy	14	9	41.4	12.9	5.3	Mso.	3	27	1920	New York, N. Y.	New York, N. Y.
222291		Ga. s.	Doug Jr	11	9	31.3	10.8	3.5	Pas.	1	24	1922	Norristown, Pa.	Philadelphia, Pa.
223433		Ga. s.	Douglas	179	122	94.0	24.2	12.0	Tow.	7	320	1919	Rocky River, Ohio	Seattle, Wash.
207643		Ga. p.	Douglas II	13	11	54.0	12.3	2.8	Frt.	1	15	1910	Cedar Bayou, Tex.	Houston, Tex.
206142		Ga. s.	Dove	8	5	33.0	10.0	3.5	Frt.	1	20	1909	Edison, Wash.	Seattle, Wash.
219029		Ga. s.	Dove	8	5	28.8	10.0	2.7	Fsh.	2	10	1914	Port Orchard, Wash.	Do.
222531		Ga. p.	Dove	99	85	104.0	19.0	3.6	Pas.	4	40	1922	Farkersburg, W. Va.	Pittsburgh, Pa.
203290		Ga. s.	Dragon	12	8	49.8	8.2	2.8	Pas.	1	25	1906	Seattle, Wash.	Tacoma, Wash.
214024		Ga. s.	Dragon	19	15	38.8	12.7	6.1	Tow.	1	32	1916	Glanwood Landing, N. Y.	New York, N. Y.
205583		Ga. s.	Drayton	13	9	44.6	14.2	3.8	Fsh.	1	20	1908	Eliza Island, Wash.	Seattle, Wash.
6995		Ga. s.	Dreadnaught	6	5	45.5	10.2	2.0	Frt.	2	30	1880	Nanticoke, Md.	Cambridge, Md.
157252		Ga. s.	Dreadnaught	12	11	38.0	14.6	4.3	Pas.	1	18	1889	Bellport, N. Y.	Philadelphia, Pa.
213620		Ga. s.	Dreadnaught	8	6	34.6	11.0	2.6	Fsh.	1	20	1915	Sitka, Alaska	Juneau, Alaska
222281		Ga. s.	Dreadnaught	6	6	37.5	8.1	3.1	Fsh.	5	12	1917	Milwaukee, Wis.	Milwaukee, Wis.
223109		Ga. s.	Dreadnaught	29	14	50.8	14.0	6.4	Tow.	2	100	1923	Jacksonville, Fla.	Jacksonville, Fla.
223054		Ga. s.	Dreadnaught	13	11	45.7	15.0	2.8	Oys.	3	28	1924	Tuckerton, N. J.	Philadelphia, Pa.
157667		Ga. s.	Dreamer	8	7	37.5	12.2	5.1	Fsh.	2	12	1902	Bremen, Me.	Rockland, Me.
214496		Ga. s.	Dreamer	25	23	45.4	13.8	4.9	Fsh.	1	60	1916	Seattle, Wash.	Seattle, Wash.
211212		Ga. s.	Dream Girl	10	7	36.5	9.3	5.5	Pas.	1	20	1913	St. Louis, Mo.	St. Louis, Mo.
214294	LGFD	Ga. y.	Dream Girl	16	13	40.5	10.5	5.7	Yct.	1	40	1915	Hollyoak, Del.	Mobile, Ala.
223205		Ga. s.	Dream Girl	8	5	40.3	8.9	3.3	Mso.	1	48	(1)	(1)	New York, N. Y.
221155		Ga. y.	Dreamerle	63	53	70.6	16.6	6.8	Yct.	1	120	1921	Utsalady, Wash.	Seattle, Wash.
203999	KWBJ	Ga. y.	Dreamworld	18	12	45.7	12.9	4.0	Yct.	2	28	1907	New Haven, Conn.	Do.
157333		Ga. s.	Drift	6	6	31.8	11.6	3.7	Pas.	1	8	1891	Red Bluff, Tex.	Galveston, Tex.
206432		Ga. s.	Drift	8	6	37.0	10.0	2.3	Fsh.	3	12	1909	Everett, Wash.	Seattle, Wash.
210797		Ga. p.	Driftwood	15	12	64.2	11.8	2.9	Pas.	1	50	1912	St. Louis, Mo.	Peoria, Ill.
209884		Ga. s.	Driva	35	23	56.1	15.9	6.5	Tow.	2	80	1912	Tacoma, Wash.	Juneau, Alaska
206840		Ga. y.	Drons	20	23	41.6	13.8	7.0	Yct.	2	10	1909	New Rochelle, N. Y.	New York, N. Y.
157281		Ga. s.	Drumilla	9	6	51.0	14.0	3.2	Frt.	6	15	1890	Bomerset County, Md.	Annapolis, Md.
223138		Ga. s.	Drummond	14	10	48.4	14.9	3.0	Pas.	2	50	1923	Drummond, Mich.	Marquette, Mich.
157423		Ga. s.	Drusilla	8	6	44.8	9.5	3.9	Frt.	1	20	1892	Bristol, R. I.	Providence, R. I.
203264		Ga. y.	Dryad	16	16	38.0	12.9	5.7	Yct.	6	30	1906	Manitowoc, Wis.	Milwaukee, Wis.
126733		Ga. s.	Duane	14	13	41.3	14.3	4.5	Mso.	2	47	1890	Tottenville, N. Y.	New York, N. Y.
213266		Ga. s.	Dubrovnik	30	24	49.0	13.9	6.5	Fsh.	6	40	1915	Seattle, Wash.	Juneau, Alaska
219688		Ga. s.	Duce	7	6	27.9	9.0	4.1	Pas.	2	20	1917	Do.	Seattle, Wash.
211637		Ga. s.	Duchess	10	9	34.3	13.0	3.8	Frt.	2	15	1892	Patchogue, N. Y.	Philadelphia, Pa.
219486		Ga. s.	Duchess	8	7	32.4	8.0	4.0	Pas.	2	25	1897	New York, N. Y.	New York, N. Y.
211536		Ga. s.	Duchess II	8	6	36.0	9.5	4.0	Pas.	1	20	1913	Chicago, Ill.	Memphis, Tenn.
202853		Ga. s.	Dudley	12	10	50.0	9.0	3.0	Frt.	2	18	1906	Georgetown, S. O.	Georgetown, S. O.
213471		Ga. p.	Dudley	14	14	61.0	13.7	3.4	Pas.	3	20	1915	Albany, Ga.	Apalachicola, Fla.
210511		Ga. s.	Duke	10	8	36.8	8.6	3.4	Fsh.	1	14	1912	Metlakatla, Alaska.	Ketchikan, Alaska.

¹ Formerly ga. s. Rogue.

² Formerly gas. s. (a No. 32.)

³ Formerly gas. s. (b Frank M. Phillips.

⁴ Formerly U. S. Q. M. C. tug Lieut. Harold B. Douglas.

⁵ Formerly ga. y. (a Frances II.

⁶ Formerly ga. y. Gertrude.

⁷ Formerly sch. Sec Gem.

⁸ Formerly ssp. Chief.

⁹ Formerly ga. s. Carrie M. Dudley.

¹⁰ Kerosene engine.

¹¹ Oil engine.

¹² Unknown.

MERCHANT MOTOR VESSELS OF THE UNITED STATES—Continued.

Official No.	Signal letters.	Rig.	Name of vessel.	Gross tonnage.	Net tonnage.	Length.	Breadth.	Depth.	Service.	Crew.	Indicated horsepower.	When built.	Where built.	Home port (where permanent license issued).	
						<i>Feet.</i>	<i>Fcet.</i>	<i>Feet.</i>							
221572		Ga. s.	Duke.....	40	21	59.3	21.3	5.4	Frt.	2	48	1921	Eastport, Me.....	Eastport, Me.	
209591		Ga. s.	Dundas.....	12	8	33.0	11.5	4.5	Fsh.	1	12	1912	Seattle, Wash.....	Juneau, Alaska.	
220679		Ga. s.	Dunlin.....	14	9	37.4	10.6	5.9	Mco.	1	30	1920do.....	Seattle, Wash.	
223193		Ga. s.	Ducreta No. 1.....	8	6	35.0	10.4	4.6	Tow.	4	30	1916	Los Angeles, Calif.....	Los Angeles, Calif.	
208722		Ga. s.	Dupont.....	40	27	52.6	16.0	7.2	Frt.	2	30	1911	Manitou, Wash.....	Seattle, Wash.	
206766		Ga. s.	Duro 4.....	7	6	39.4	7.4	3.4	Pas.	1	22	1909	St. Joseph, Mich.....	Memphis, Tenn.	
212401		Ga. s.	Dusklorra.....	10	10	33.0	13.1	3.7	Frt.	1	12	1914	Babylon, N. Y.....	New York, N. Y.	
210242		Ga. y.	Dusky.....	16	11	55.5	9.4	5.9	Yct.	3	65	1910	Port Clinton, Ohio.....	Do.	
221180		Ga. y.	Dusty Miller.....	82	56	104.3	14.9	8.3	Yct.	7	675	1919	Boston, Mass.....	Do.	
208453		Ga. s.	Dux.....	7	6	34.2	11.7	2.8	Mso.	1	12	1910	Patchogue, N. Y.....	Do.	
214309		Ga. y.	Dux II.....	20	18	66.6	11.4	5.1	Yct.	3	300	1916	New York, N. Y.....	New Bedford, Mass.	
187456		Ga. s.	Duxbury.....	38	28	61.5	19.0	5.1	Frt.	1	30	1896	Bonita, Calif.....	Seattle, Wash.	
223257	MFCW	Ga. y.	Dwyn Wen.....	86	65	93.0	20.0	9.5	Yct.	10	65	1906	Dartmouth, England.....	Portland, Oreg.	
222424		Ga. s.	Dynamite.....	10	7	37.4	9.3	4.6	Frt.	1	35	1922	Clinton, Wash.....	Seattle, Wash.	
214032		Ga. s.	Dynamite Kid IV.....	7	6	32.3	9.2	4.1	Fsh.	1	12	1916	Seattle, Wash.....	Seward, Alaska.	
216396		Ga. s.	Dynamite Kid V.....	9	7	36.5	8.9	4.4	Fsh.	1	18	1918	Glendale, Wash.....	Ketchikan, Alaska.	
H.															
207722		Ga. s.	E. Z.....	9	7	42.1	9.0	2.5	Pas.	2	20	1908	Palacios, Tex.....	Port Lavaca, Tex.	
212287		Ga. s.	E. Z.....	9	7	29.8	9.9	4.1	Mso.	2	15	1908	Arlington, N. J.....	New York, N. Y.	
201159		Ga. s.	E. D. M.....	10	8	33.3	10.1	3.6	Frt.	1	20	1904	Seattle, Wash.....	Juneau, Alaska.	
213540		Ga. s.	E. J. N.....	24	16	42.0	14.0	5.0	Fsh.	1	32	1915	Kasaan, Alaska.....	Ketchikan, Alaska.	
207590		Ga. y.	E. E. E. E.....	57	39	79.8	13.6	6.4	Yct.	2	100	1910	Detroit, Mich.....	Detroit, Mich.	
223345		Ga. s.	E. Donald.....	9	6	29.0	10.8	3.3	Pas.	2	12	1923	Charleston, S. C.....	Brunswick, Ga.	
136105		Ga. s.	E. Glennan.....	9	7	43.8	12.9	2.9	Mso.	2	20	1889	Biloxi, Miss.....	Mobile, Ala.	
214682		Ga. s.	E. Nielson.....	18	15	42.8	11.6	5.7	Fsh.	4	30	1917	Seattle, Wash.....	Ketchikan, Alaska.	
208223		Ga. s.	E. A. Clayton.....	9	8	29.3	9.4	4.0	Fsh.	2	32	1907	Gills Rock, Wis.....	Juneau, Alaska.	
200750		Ga. s.	E. A. Hege.....	11	7	40.0	10.5	4.0	Fsh.	2	20	1904	Seattle, Wash.....	Juneau, Alaska.	
209722		Ga. s.	E. O. Orace.....	13	9	48.0	10.0	3.0	Mso.	2	60	1905	Gulfport, Miss.....	Mobile, Ala.	
130918		Ga. s.	E. E. Moore.....	22	15	62.4	17.0	6.1	Fsh.	2	18	1901	Orlando, Md.....	Cape Charles, Va.	
135926		Ga. s.	E. E. Smith.....	40	26	62.0	21.8	4.7	Frt.	2	10	1886	Patchogue, N. Y.....	New York, N. Y.	
8452		Ga. s.	E. F. Mead.....	6	5	35.0	11.6	3.2	Fsh.	1	35	1868	Nyack, N. Y.....	Perth Amboy, N. J.	
211355		Ga. s.	E. F. Travers.....	32	20	71.0	15.3	4.1	Frt.	3	37	1913	Fishing Creek, Md.....	Crisfield, Md.	
8455		Ga. s.	E. J. Henkle.....	14	7	42.3	15.3	4.1	Frt.	2	18	1888	Baltimore, Md.....	Baltimore, Md.	
203130		Ga. s.	E. J. Parks.....	7	6	47.8	11.0	3.2	Frt.	2	11	1902	Rappahannock, Va.....	Crisfield, Md.	
207160		Ga. s.	E. J. Vaudreuil, Jr.....	7	7	29.0	8.0	8.6	Fsh.	2	9	1902	Manitowoc, Wis.....	Port Huron, Mich.	
208213		Ga. s.	E. L. Lowe.....	6	5	26.5	11.2	8.5	Frt.	2	9	1910	Key West, Fla.....	Key West, Fla.	
214797		Ga. s.	E. L. Smith.....	64	46	63.7	18.6	6.1	Frt.	2	100	1917	Taft, Oreg.....	Astoria, Oreg.	
208725		Ga. s.	E. M. Willis.....	44	32	61.0	20.0	5.0	Frt.	2	50	1911	Williston, N. O.....	Beaufort, N. C.	
221802		Ga. s.	E. M. Willis II.....	69	60	106.0	14.7	9.9	Fsh.	1	100	1917	Bayonne, N. J.....	Norfolk, Va.	
136145		Ga. s.	E. P. Dickson.....	17	9	48.5	11.7	4.4	Frt.	2	60	1888	Laconia, N. H.....	Ellsworth, Me.	
214530		Ga. s.	E. R. Clarke.....	27	15	53.0	15.9	4.8	Frt.	2	45	1917	Perrin, Va.....	Norfolk, Va.	
136758		Ga. s.	E. R. Daniels.....	26	17	56.0	22.0	4.7	Frt.	1	45	1899	Roanoke Island, N. C.....	Manteo, N. C.	
136247		Ga. s.	E. R. Gandy.....	12	7	51.3	13.8	3.6	Frt.	1	24	1891	St. Peters, Md.....	Newport News, Va.	
218923		Ga. s.	E. S. Conway.....	27	12	52.8	14.9	5.5	Tow.	8	100	1919	Chicago, Ill.....	Chicago, Ill.	
135745		Ga. s.	E. S. Dickerson.....	33	14	52.0	20.5	5.4	Frt.	2	50	1883	Bay Shore, N. Y.....	New York, N. Y.	
218319		Ga. s.	E. T. Somers.....	64	34	76.8	20.3	4.4	Pas.	3	60	1919	Whitehaven, Md.....	Baltimore, Md.	
222250		Ga. s.	E. U. Curtis.....	9	6	33.1	8.3	4.6	Pol.	1	47	1922	Boston, Mass.....	Boston, Mass.	
135606		Ga. s.	E. James Tull.....	19	12	55.0	16.0	4.7	Frt.	2	9	1882	Pocomoke City, Md.....	Annapolis, Md.	
216453		Ga. s.	E. Warren Edwards.....	214	103	125.2	21.0	10.2	Fsh.	8	200	1918	Milford, Del.....	Reedville, Va.	
135560		Ga. s.	Eagle.....	9	8	37.0	13.6	3.9	Mso.	2	15	1882	Woodburg, N. Y.....	New York, N. Y.	
136588		Ga. c.	Eagle.....	9	8	35.0	10.6	3.3	Oys.	1	22	1896	Patchogue, N. Y.....	New Haven, Conn.	
136857		Ga. s.	Eagle.....	14	10	48.9	10.4	3.5	Pas.	1	34	1900	Warranton, Oreg.....	Seattle, Wash.	
200019		Ga. s.	Eagle.....	12	9	46.6	8.5	4.0	Tow.	1	30	1903	Marshfield, Oreg.....	Marshfield, Oreg.	
201399		Ga. s.	Eagle.....	9	6	38.0	9.0	3.5	Tow.	1	15	1904	Southbend, Wash.....	Seattle, Wash.	
202450		Ga. s.	Eagle.....	10	10	38.6	10.2	3.0	Pas.	1	20	1905	East San Pedro, Calif.....	Los Angeles, Calif.	
204589		Ga. s.	Eagle.....	14	13	43.6	11.5	6.0	Pas.	2	30	1907	Manitowoc, Wis.....	Chicago, Ill.	
204690		Ga. s.	Eagle.....	52	22	74.7	22.3	4.2	Fsh.	3	120	1907	San Francisco, Calif.....	San Francisco, Calif.	
205307		Ga. s.	Eagle.....	20	12	44.0	10.0	6.0	Frt.	2	18	1908	East Machias, Me.....	Eastport, Me.	
205839		Ga. s.	Eagle.....	9	8	29.0	9.6	3.4	Fsh.	3	9	1906	Marinette, Wis.....	Milwaukee, Wis.	
207405		Ga. y.	Eagle.....	10	15	45.0	12.0	6.4	Yct.	2	25	1910	Stamford, Conn.....	Bridgeport, Conn.	
208702		Ga. s.	Eagle.....	13	11	41.0	13.6	3.0	Pas.	1	20	1904	Key West, Fla.....	St. Augustine, Fla.	
208879		Ga. s.	Eagle.....	7	6	33.8	0.8	3.1	Fsh.	1	16	1911	Fish Egg Island, Alaska.....	Ketchikan, Alaska.	
209575		Ga. s.	Eagle.....	10	9	38.2	8.4	3.0	Frt.	1	30	1901	Morris Heights, N. Y.....	New London, Conn.	
212037		Ga. s.	Eagle.....	28	19	48.2	14.0	6.4	Fsh.	7	30	1914	Tacoma, Wash.....	Juneau, Alaska.	
212933		Ga. s.	Eagle.....	16	13	50.0	11.5	3.0	Pas.	1	50	1915	Holly Hill, Fla.....	St. Augustine, Fla.	
214083		Ga. s.	Eagle.....	10	8	40.3	11.4	5.6	Frt.	1	27	1912	Biddeford, Me.....	Portland, Me.	
215010		Ga. s.	Eagle.....	34	27	53.4	14.5	6.6	Fsh.	7	40	1917	Tacoma, Wash.....	Ketchikan, Alaska.	
218300		Ga. s.	Eagle.....	12	9	35.6	10.3	4.9	Frt.	8	18	1917	Seattle, Wash.....	Seattle, Wash.	
218487		Ga. s.	Eagle.....	9	6	40.1	10.9	2.9	Frt.	1	15	1917	Atlantio, N. O.....	New York, N. Y.	
216054		Ga. s.	Eagle.....	9	6	34.7	12.0	4.1	Fsh.	2	38	1904	Bayonne, N. J.....	Do.	
219169		Ga. s.	Eagle.....	9	7	34.2	11.4	3.6	Fsh.	2	12	1910	Sitka, Alaska.....	Juneau, Alaska.	

(a) Susanne.
 (b) Eleanora.
 (c) Rambler III.
 * Formerly U. S. S. C. 262.

* Formerly ga. y. (a) Privateer.
 (b) Joy.
 * Formerly (a) U. S. S. Seattle,
 (b) U. S. N. No. 8127.

† Composite.
 ‡ Vessel exempt; under 5 tons net.
 § Oil engine.

MERCHANT MOTOR VESSELS OF THE UNITED STATES—Continued.

Official No.	Signal letters.	Rtg.	Name of vessel.	Gross tonnage.	Net tonnage.	Length.	Breadth.	Depth.	Service.	Crew.	Indicated horsepower.	When built.	Where built.	Home port (where permanent issues)	(where document issues)
						<i>Feet.</i>	<i>Feet.</i>	<i>Feet.</i>							
220901		Ga. s.	Eagle	9	7	28.3	13.8	3.9	Fsh.	2	15	(†)	(†)	New York, N. Y.	
221362		Ga. s.	Eagle	10	7	28.6	12.2	3.8	Frt.	2	16	1921	Colgate, Md.	Baltimore, Md.	
223388		Ga. s.	Eagle	82	67	78.3	18.6	8.3	Fsh.	15	135	1923	Seattle, Wash.	Seattle, Wash.	
223924		Ga. s.	Eagle	12	9	38.6	11.9	4.3	Pas.	1	40	1924	Dorchester, N. J.	Philadelphia, Pa.	
136607		Ga. s.	Eagle Bird	14	9	41.6	14.3	3.5	Fsh.	2	24	1896	Mount Pleasant, S. C.	Charleston, S. C.	
216673		Ga. s.	Eagle March	14	12	32.0	12.1	3.2	Fsh.	1	16	1918	Hoonah, Alaska	Juneau, Alaska	
207411		Ga. s.	Eagle No. 2	15	10	47.5	12.2	4.7	Pas.	1	24	1910	Long Branch, Wash.	Tacoma, Wash.	
201049		Ga. s.	Eagle Point	7	6	35.0	7.0	6.2	Pas.	1	30	1904	East Dubuque, Ill.	Dubuque, Iowa	
216658		Ga. y.	Eagle Point	24	19	46.1	14.6	4.8	Yct.	2	37	1913	Pleasure Bay, N. J.	New York, N. Y.	
136798		Ga. s.	Eaglet	13	12	28.1	15.0	4.2	Frt.	1	16	1930	New Haven, Conn.	Bridgeport, Conn.	
136581		Ga. s.	Ear	6	6	38.9	13.1	2.8	Frt.	1	24	1896	Hudson, Md.	Norfolk, Va.	
222121		Ga. s.	Ear 1	10	8	30.1	12.0	3.7	Fsh.	2	18	1915	Marcus Hook, Pa.	Philadelphia, Pa.	
207187		Ga. s.	Ear A	5	5	34.0	9.3	3.6	Tow.	2	21	1908	Manitowoc, Wis.	Milwaukee, Wis.	
208182		Ga. s.	Ear K	8	8	36.7	10.5	3.6	Fsh.	1	19	1903	San Francisco, Calif.	San Francisco, Calif.	
217010		Ga. s.	Ear M	10	8	36.0	12.7	3.0	Fsh.	3	19	1915	Douglas, Alaska	Juneau, Alaska	
136948		Ga. s.	Earle	14	9	46.8	15.3	3.6	Oys.	1	36	1910	Beaufort, N. C.	Bridgeport, Conn.	
207093		Ga. s.	Earline	14	14	41.2	15.3	3.1	Msc.	1	36	1910	Beaufort, N. C.	Elizabeth City, N. C.	
207743		Ga. s.	Early Rose	7	7	41.0	11.5	3.0	Oys.	2	20	1909	Montagu, La.	New Orleans, La.	
212507		Ga. s.	East End	7	6	31.0	9.8	4.1	Pas.	1	15	1914	Biddford, Me.	Portland, Me.	
214911		Ga. s.	Eastport	36	28	60.7	15.3	6.5	Fsh.	5	50	1917	Seattle, Wash.	Seattle, Wash.	
136373		Ga. s.	Eastern Belle	7	7	34.5	10.5	5.4	Frt.	1	9	1893	Deer Isle, Me.	Belfast, Me.	
136007		Ga. s.	Eastport	7	7	31.2	13.3	3.5	Msc.	1	14	1886	Eastport, N. Y.	New York, N. Y.	
222870		Ga. p.	Eastwood	21	21	61.9	14.0	3.3	Pas.	1	60	1923	Grayville, Ill.	St. Louis, Mo.	
214511		Ga. s.	Easy	12	7	37.0	11.4	3.1	Oys.	3	6	1916	Cut Off, La.	New Orleans, La.	
203325		Ga. s.	Easy Times	10	9	30.1	13.8	3.5	Msc.	2	30	1902	New York, N. Y.	New York, N. Y.	
211363		Ga. s.	Eau Claire	10	7	34.0	8.4	3.6	Pas.	1	25	1909	Seattle, Wash.	Tacoma, Wash.	
220142		Ga. s.	Eben	8	6	32.4	9.8	4.5	Fsh.	2	12	1920	Aberdeen, Wash.	Seattle, Wash.	
200197		Ga. s.	Eben A. Thacher	24	17	51.9	15.4	4.6	Wat.	1	42	1909	Chelsea, Mass.	Vineyard Haven, Mass.	
213045		Ga. s.	Ebenezer	11	10	35.6	14.6	4.6	Fsh.	1	20	1915	Patchogue, N. Y.	Do.	
223047	MFDL	Ga. y.	Ebenezer	09	59	64.3	16.6	7.9	Yct.	5	50	1923	Camden, N. J.	Do.	
135912		Ga. s.	Echo	6	6	26.7	12.6	2.6	Msc.	1	12	1880	Gullford, Conn.	Do.	
136289		Ga. s.	Echo	10	18	40.0	10.0	4.0	Frt.	2	32	1866	St. Johns, N. B.	Machias, Me.	
201336		Ga. s.	Echo	15	5	47.5	10.9	3.6	Pas.	2	60	1904	Fogartyville, Fla.	Tampa, Fla.	
207542		Ga. s.	Echo	15	11	58.2	12.3	3.5	Tow.	1	100	1910	Portland, Oreg.	Portland, Oreg.	
210094		Ga. s.	Echo	68	47	67.4	18.3	4.9	Frt.	4	38	1912	Miami, Fla.	Jacksonville, Fla.	
213547		Ga. s.	Echo	13	9	38.6	12.0	3.2	Fsh.	1	20	1915	Moria Sound, Alaska	Ketchikan, Alaska	
213788		Ga. s.	Echo	6	6	25.0	7.8	2.7	Fsh.	2	10	1915	Ocoato, Wis.	Milwaukee, Wis.	
218678		Ga. s.	Echo	12	10	60.0	10.2	3.8	Fsh.	1	25	(†)	(†)	New York, N. Y.	
222201		Ga. s.	Echo	18	14	41.0	12.5	5.0	Frt.	1	20	1922	Eastsound, Wash.	Seattle, Wash.	
205084		Ga. s.	Ecleto	21	18	63.3	12.5	3.4	Frt.	1	30	1908	Grant, Fla.	Tampa, Fla.	
202227		Ga. s.	Eclipse	11	10	32.4	9.0	3.4	Msc.	2	60	1905	Two Rivers, Wis.	Chicago, Ill.	
204751		Ga. s.	Eclipse	13	11	36.5	12.0	2.8	Frt.	1	7	1907	Long Mott, Tex.	Port Lavaca, Tex.	
206904		Ga. s.	Eclipse	17	6	46.8	13.9	5.8	Fsh.	2	37	1909	East Machias, Me.	Eastport, Me.	
208424		Ga. s.	Eclipse	36	24	64.0	15.7	5.2	Fsh.	2	75	1911	Anacortes, Wash.	Port Townsend, Wash.	
208771		Ga. s.	Eclipse	3	8	27.5	10.5	3.0	Fsh.	1	16	1900	Bay City, Mich.	Gland Haven, Mich.	
211685		Ga. p.	Eclipse	13	11	63.1	16.9	2.2	Tow.	2	25	1913	Parkersburg, W. Va.	Pittsburgh, Pa.	
222758		Ga. s.	Ede	11	7	39.8	12.2	4.9	Fsh.	2	50	1923	Noank, Conn.	Bridgeport, Conn.	
136935		Ga. s.	Edeo	12	11	46.6	10.5	2.9	Frt.	2	15	1901	St. Joseph, Mich.	Gulfport, Miss.	
222923		Ga. s.	Edeo	9	8	34.5	9.0	4.8	Msc.	1	20	1923	Bellingham, Wash.	Seattle, Wash.	
211173		Ga. s.	Ed Ryan Hayes	14	9	60.4	15.6	3.0	Frt.	2	16	1913	Apalachicola, Fla.	Apalachicola, Fla.	
135437		Ga. s.	Eddie	5	5	25.5	11.0	3.4	Fsh.	1	9	1880	Hyannisport, Mass.	Provincetown, Mass.	
211303		Ga. s.	Eddie	13	12	32.6	9.5	3.3	Fsh.	1	10	1906	Jackson Harbor, Wis.	Milwaukee, Wis.	
223716		Ga. s.	Eddie F	10	7	34.8	11.0	4.7	Fsh.	2	40	1921	Fairhaven, Mass.	Newport, R. I.	
214108		Ga. p.	Eddie T	11	7	51.5	14.0	2.0	Tow.	1	49	1916	Parkersburg, W. Va.	Pittsburgh, Pa.	
137049		Ga. s.	Edenia	13	7	42.4	16.0	4.0	Oys.	2	25	1902	Tottenville, N. Y.	New York, N. Y.	
213120		Ga. s.	Edgar E	45	29	65.6	21.8	5.6	Frt.	6	50	1915	Dorchester, N. J.	Philadelphia, Pa.	
136126		Ga. s.	Edgar Bernard	16	14	41.5	15.7	4.3	Fsh.	3	29	1876	Glenwood, N. Y.	New York, N. Y.	
210966		Ga. s.	Edgar Hurst	22	14	57.6	12.6	6.1	Frt.	1	409	1913	West Norfolk, Va.	Norfolk, Va.	
136762		Ga. s.	Edgar M. Schall	30	21	62.3	17.3	5.3	Frt.	2	20	1885	Baltimore, Md.	Cambridge, Md.	
211981		Ga. p.	Edgfield	17	13	59.1	17.8	1.1	Frt.	1	19	1914	Nashville, Tenn.	Nashville, Tenn.	
216062		Ga. s.	Ede	10	6	32.3	9.2	6.1	Tow.	1	12	1913	Seattle, Wash.	Brooklyn, Wash.	
217507		Ga. s.	Edison	20	17	35.0	10.5	4.2	Oys.	2	40	1914	Port Lavaca, Tex.	Port Lavaca, Tex.	
105829		Ga. s.	Edith	10	13	65.2	15.6	3.3	Fsh.	2	60	1916	Rockaway, N. Y.	Fort Albany, N. Y.	
150201		Ga. s.	Edith	11	9	37.2	13.7	4.2	Fsh.	2	45	1860	New London, Conn.	New York, N. Y.	
201201		Ga. p.	Edith	16	9	55.8	14.5	2.5	Fsh.	2	20	1904	New Orleans, La.	New Orleans, La.	
208811		Ga. y.	Edith	44	37	70.8	17.6	7.2	Yct.	2	12	1908	Stamford, Conn.	Charleston, S. C.	
210235		Ga. s.	Edith	23	19	53.0	18.0	4.2	Frt.	2	50	1912	Morgan City, La.	New London, Conn.	
213214		Ga. s.	Edith	5	5	25.1	12.3	3.0	Pas.	1	10	1913	Port Republic, N. J.	Philadelphia, Pa.	
213367		Ga. s.	Edith	13	12	37.0	11.8	4.4	Pas.	2	25	1911	Philadelphia, Pa.	Do.	
217875		Ga. s.	Edith	8	7	31.5	9.4	3.6	Fsh.	2	10	1914	Anacortes, Wash.	Astoria, Oreg.	
223698		Ga. s.	Edith	14	9	59.8	11.4	3.8	Pas.	1	60	1924	Clayton, N. Y.	Cape Vincent, N. Y.	
217853		Ga. s.	Edith A	8	7	32.0	10.5	3.0	Frt.	1	7	1919	Excursion Inlet, Alaska	Juneau, Alaska	
208727		Ga. s.	Edith Davison	13	12	46.2	10.5	4.9	Pas.	2	30	1911	Baltimore, Md.	Baltimore, Md.	
202810		Ga. s.	Edith F	14	13	49.2	9.4	3.0	Frt.	1	40	1904	Detroit, Mich.	Port Huron, Mich.	

† Formerly British coh. Linnet.

‡ Formerly ga. s. Alexine Davison.

§ Formerly ga. s. Pilots Bride.

a Cynthia II.

b Formerly ga. y. Tarpon.

c Wilrose II.

† Diesel.

‡ Unknown.

MERCHANT MOTOR VESSELS OF THE UNITED STATES—Continued.

Official No.	Signal letters.	Rig.	Name of vessel.	Gross tonnage.	Net tonnage.	Length.	Breadth.	Depth.	Service.	Crew.	Indicated horsepower.	When built.	Where built.	Home port (where permanent document issues).
203865		*Ga. p.	Edith H.	10	10	64.6	12.3	5.0	Pas.	1	30	1907	Parkersburg, W. Va.	Pittsburgh, Pa.
210032		Ga. s.	Edith H.	11	8	37.6	9.8	4.2	Pas.	1	20	1912	Seattle, Wash.	Tacoma, Wash.
214972		Ga. s.	Edith H. Cooney	26	12	51.4	15.0	7.0	Fah.	10	36	1917	Kennebunk Port, Me.	Gloucester, Mass.
209038		Ga. s.	Edith L. II.	6	6	27.7	10.0	2.3	Pas.	2	10	1905	New York, N. Y.	New York, N. Y.
136864		Ga. s.	Edith Louise.	18	12	46.5	15.7	7.0	Fsh.	8	25	1900	Atlantic City, N. J.	Philadelphia, Pa.
221966		Ga. s.	Edith M.	14	11	49.8	14.8	2.3	Fah.	2	30	1922	Port Blakely, Wash.	Seattle, Wash.
206304		Ga. s.	Edith M. III.	22	15	49.1	15.3	4.5	Tow.	2	65	1909	Croton-on-Hudson, N. Y.	New York, N. Y.
136403		Ga. s.	Edith Muir.	13	9	54.0	14.8	4.0	Oys.	2	15	1893	St. Peters, Md.	Crisfield, Md.
136317		Ga. s.	Edith S.	7	6	33.0	13.8	3.8	Mso.	2	24	1892	Patchogue, N. Y.	Do.
204724		Ga. s.	Edith Silveira	88	47	83.0	21.4	10.8	Fsh.	10	80	1907	Essex, Mass.	Pensacola, Fla.
136752		Ga. s.	Edith T.	25	13	44.0	14.3	6.7	Frt.	3	40	1899	Perry, Me.	Eastport, Me.
220931		†Ga. s.	Edith O. Rose	146	70	107.1	25.2	11.5	Fah.	21	120	1920	Essex, Mass.	Gloucester, Mass.
136318		Ga. s.	Edith M. Dryden.	9	7	52.5	14.2	3.5	Frt.	1	15	1892	Orlolo, Md.	Annapolis, Md.
218898		Ga. s.	Edith S. Wilkin.	21	14	49.6	13.3	5.5	Frt.	2	50	1919	Crittenden, Va.	Baltimore, Md.
219589		LVPO	Edithia.	176	102	94.3	22.0	6.3	Yot.	8	200	1920	East Boothbay, Me.	New York, N. Y.
136576		Ga. s.	Editor.	6	5	34.4	12.3	3.2	Mso.	1	16	1898	Wax Bayou, La.	Morgan City, La.
212186		Ga. s.	Editor.	25	17	44.6	14.9	5.6	Fsh.	1	7	1914	Gig Harbor, Wash.	Tacoma, Wash.
204158		KWCT	Edlouadma.	41	38	64.4	15.0	6.1	Yct.	2	74	1907	Long Island City, N. Y.	New Orleans, La.
221602		Ga. p.	Edmond	19	10	60.5	14.3	2.7	Fer.	2	12	1921	Petersburg, Ky.	Louisville, Ky.
7883		Ga. s.	Edmund Driggs.	53	17	66.0	18.5	7.6	Frt.	1	40	1864	Brooklyn, N. Y.	New York, N. Y.
135826		Ga. s.	Edna.	5	5	27.0	11.4	3.7	Mso.	1	10	1884	Osterville, Mass.	Do.
136944		Ga. s.	Edna.	8	6	39.8	12.3	3.8	Frt.	2	20	1901	Greenback, Va.	Cape Charles, Va.
200300		Ga. s.	Edna.	9	9	43.2	12.0	2.4	Oys.	2	16	1903	Smyrna, N. C.	Norfolk, Va.
201539		Ga. s.	Edna.	6	5	32.4	10.5	3.8	Fsh.	2	18	1904	Mount Pleasant, S. C.	Charleston, S. C.
208970		Ga. s.	Edna.	6	6	25.0	10.0	2.7	Fah.	2	10	1905	Appleport, Wis.	Milwaukee, Wis.
209310		Ga. s.	Edna.	11	7	42.8	11.2	5.2	Tow.	1	40	1910	Stockton, Calif.	San Francisco, Calif.
210016		Ga. y.	Edna.	17	12	46.0	11.5	5.6	Yct.	1	35	1912	Los Angeles, Calif.	Los Angeles, Calif.
213349		Ga. s.	Edna.	12	12	41.5	12.6	4.6	Pas.	3	30	1915	Hoboken, N. J.	New York, N. Y.
215090		Ga. s.	Edna.	4	4	30.5	8.8	3.6	Frt.	1	20	1914	Peshigo, Wis.	Milwaukee, Wis.
218938		Ga. s.	Edna.	7	6	35.7	10.0	2.5	Oys.	5	1904	1904	Cut Off, La.	New Orleans, La.
221809		Ga. s.	Edna.	7	6	32.9	10.5	3.5	Fsh.	6	20	1919	Lavallette, N. J.	Philadelphia, Pa.
223603		*Ga. p.	Edna.	40	25	50.6	13.9	3.0	Frt.	1	25	1924	Newport, Ark.	Memphis, Tenn.
223760		Ga. s.	Edna.	7	5	32.5	9.3	4.4	Fer.	1	35	1924	Manitowoc, Wis.	Milwaukee, Wis.
201488		Ga. s.	Edna A.	24	11	52.2	13.3	4.3	Mso.	1	16	1882	Bay Shore, N. Y.	New York, N. Y.
210132		Ga. s.	Edna A.	9	11	52.2	13.3	4.3	Frt.	3	40	1912	Knife River, Mich.	Grand Haven, Mich.
136107		Ga. s.	Edna B.	7	5	31.3	13.2	2.7	Frt.	1	12	1890	Patchogue, N. Y.	Bridgeport, Conn.
136228		Ga. s.	Edna B.	8	8	36.9	11.2	3.0	Frt.	1	14	1891	Suffolk, Va.	Norfolk, Va.
221569		Ga. s.	Edna Bolle.	9	8	38.0	10.0	2.4	Pas.	1	26	1891	Caruthersville, Mo.	St. Louis, Mo.
205564		Ga. s.	Edna C.	8	7	30.1	8.5	3.4	Fsh.	8	1905	1905	Caruthersville, Mo.	Milwaukee, Wis.
200600		Ga. s.	Edna C.	14	9	42.1	11.0	5.7	Frt.	2	28	1913	Marionette, Wis.	Ellsworth, Me.
211773		Ga. s.	Edna E.	16	10	44.4	14.0	4.6	Frt.	2	24	1920	Seaford, Del.	Newport News, Va.
202747		Ga. s.	Edna I.	14	11	55.6	11.0	4.6	Tow.	2	60	1905	Mandarin, Fla.	Miami, Fla.
136704		Ga. s.	Edna J.	6	6	37.0	13.6	3.2	Oys.	2	10	1899	Fairmount, Md.	Roedy, Va.
221330		Ga. s.	Edna K.	8	8	39.0	9.2	2.2	Pas.	1	40	1921	Caruthersville, Mo.	St. Louis, Mo.
222372		Ga. s.	Edna L.	18	10	47.1	14.1	4.1	Fah.	2	35	1922	Crittenden, Va.	Newport News, Va.
135225		Ga. s.	Edna M. Lore.	33	16	54.5	19.3	5.5	Oys.	6	50	1878	Mauricetown, N. J.	Philadelphia, Pa.
209006		Ga. s.	Edna M.	12	10	42.0	14.5	4.5	Pas.	2	30	1912	Palatka, Fla.	Tampa, Fla.
136249		Ga. s.	Edna May.	10	9	46.0	14.5	3.8	Frt.	2	20	1891	Pocomoke City, Md.	Norfolk, Va.
212513		Ga. s.	Edna May.	7	6	39.5	9.0	3.5	Tow.	1	12	1906	Chicago, Ill.	Grand Haven, Mich.
221341		Ga. s.	Edna May.	8	5	42.0	10.2	3.4	Frt.	2	20	1921	Crisfield, Md.	Crisfield, Md.
223081		Ga. s.	Edna S. II.	7	5	33.6	8.0	4.3	Pas.	1	18	1912	Chester, Pa.	Philadelphia, Pa.
213400		Ga. s.	Edna No. 2.	28	19	46.8	13.6	6.4	Tow.	2	50	1915	Bellingham, Wash.	Seattle, Wash.
220451		Ga. s.	Edna Ruth.	14	7	43.3	12.9	4.5	Frt.	2	20	1918	Palmer, Va.	Norfolk, Va.
136883		Ga. s.	Edna Virginia.	19	12	63.0	15.0	4.4	Frt.	4	40	1901	Pocomoke City, Md.	Newport News, Va.
136843		Ga. s.	Edna D. Lighthouse.	33	20	64.9	18.1	5.1	Frt.	3	42	1900	Baltimore, Md.	Annapolis, Md.
135766		Ga. s.	Edna E. Brown.	14	8	38.4	15.6	4.6	Oys.	6	10	1884	Bayport, N. Y.	Philadelphia, Pa.
92352		Ga. s.	Edna E. Bateman.	30	15	55.2	10.1	5.5	Oys.	6	36	1891	Bridgeton, N. J.	Do.
135888		Ga. s.	Edna H. Hulse.	6	5	27.8	12.6	3.4	Mso.	1	16	1884	Patchogue, N. Y.	New York, N. Y.
100377		Ga. s.	Edna M. Jones.	7	6	31.0	13.8	3.2	Mso.	1	8	1885	Do.	Do.
136177		Ga. s.	Edna and Zadok.	10	5	36.0	14.0	3.5	Oys.	4	12	1891	Leesburg, Va.	Philadelphia, Pa.
213212		LFKM	Edora.	71	56	80.7	15.9	7.1	Yct.	5	90	1915	Morris Heights, N. Y.	Chicago, Ill.
222026		Ga. s.	Edrie L.	9	8	32.2	12.1	6.2	Fah.	2	26	1922	Amesbury, Mass.	Newport, R. I.
136886		KQVII	Edvina.	53	49	69.3	19.5	6.2	Yct.	6	10	1901	Elizabeth, N. J.	Los Angeles, Calif.
202694		Ga. s.	Edward.	18	12	52.0	17.8	3.1	Frt.	2	24	1905	Crittenden, Va.	Norfolk, Va.
208998		Ga. s.	Edward.	12	6	45.8	11.3	4.0	Tow.	1	50	1011	Cedar Bayou, Tex.	Galveston, Tex.
209715		Ga. s.	Edward.	13	10	44.1	15.2	3.4	Mso.	1	43	1911	Patchogue, N. Y.	New York, N. Y.
220958		Ga. s.	Edward.	9	6	38.2	9.0	4.3	Frt.	1	30	(?)	(?)	Norfolk, Va.
213189		Ga. s.	Edward G.	6	6	28.4	8.0	3.1	Fsh.	2	15	1915	Green Bay, Wis.	Milwaukee, Wis.
213198		Ga. s.	Edw. F.	9	8	28.4	9.2	3.3	Frt.	2	20	1915	Do.	Do.
210812		Ga. y.	Edward G. S.	29	19	70.9	10.8	5.7	Yct.	2	300	1912	Hiloxi, Miss.	New Orleans, La.
213017		Ga. s.	Edward J.	21	8	48.0	14.4	5.5	Frt.	3	30	1915	Friendship, Me.	Portsmouth, N. H.
206382		Ga. s.	Edward K.	8	8	32.8	9.6	4.2	Frt.	1	12	1909	West De Pere, Wis.	Marquette, Mich.
220905		Ga. s.	Edward M.	18	9	46.4	13.3	4.2	Fah.	1	24	1920	Dare, Va.	Newport News, Va.

† Formerly ga. s. Edith M. III.
 † U. S. S. Edith M. III.
 † Unknown.

(a) Lillian II.
 (b) Miramar.
 (c) Spitfire IV.
 † Formerly ga. s. Albert M. Ivos.

† Formerly sch. M. D. and Bella Mulford.
 † Formerly ga. s. Idler.
 † Formerly ga. y. Reola II.
 † Oil engine.

MERCHANT MOTOR VESSELS OF THE UNITED STATES—Continued.

Official No.	Signal letters.	Rig.	Name of vessel.	Gross tonnage.	Net tonnage.	Length.	Breadth.	Depth.	Service.	Crew.	Indicated horsepower.	When built.	Where built.	Home port (where permanent document issues).
						Feet.	Feet.	Feet.						
210405		Ga. s.	Edward Mills	8	6	39.4	11.9	3.7	Fsh.	1	40	1912	Toledo, Ohio	Toledo, Ohio
136037		Ga. s.	Edward Preston	6	6	29.9	12.8	3.5	Mso.	1	12	1889	Patchogue, N. Y.	New York, N. Y.
222802		Ga. s.	Edward R.	11	9	35.6	9.9	3.5	Frt.	2	20	1905	New York, N. Y.	Philadelphia, Pa.
213954		Ga. s.	Edward Schenk	17	11	43.8	12.0	5.0	Mso.	2	110	1916	Tacoma, Wash.	Wrangell, Alaska
136537		Ga. s.	Edward Westerbeke	10	8	35.5	14.1	3.6	Fsh.	1	15	1896	Oakdale, N. Y.	New York, N. Y.
135855		Ga. s.	Edward O. Burton	15	7	40.0	15.0	5.0	Oys.	3	16	1886	Marcus Hook, Pa.	Wilmington, Del.
139431		Ga. s.	Edward H. Smeed	20	25	48.8	16.5	6.2	Fsh.	4	30	1894	Noank, Conn.	Providence, R. I.
221650		Ga. s.	Edward M. Daly	17	11	49.1	12.4	5.3	Plt.	1	65	1921	Buffalo, N. Y.	Buffalo, N. Y.
208478		Ga. s.	Edward R. Gilman	14	14	58.2	14.8	2.5	Mso.	2	40	1909	Morehead City, N. C.	New York, N. Y.
136374		Ga. s.	Edward and Lesta	11	5	50.2	13.6	3.9	Oys.	2	35	1896	Port Haywood, Va.	Newport News, Va.
203577		Ga. s.	Edwin	11	11	48.2	12.6	2.8	Frt.	1	17	1907	Bettle, N. C.	New Bern, N. C.
221198		Ga. s.	Edwin	34	28	54.4	17.0	6.5	Fsh.	10	50	1922	Pocomoke City, Md.	Philadelphia, Pa.
221150		Ga. s.	Edw.	14	10	42.6	9.1	3.6	Pas.	2	24	1922	Mobile, Ala.	Mobile, Ala.
214530		Ga. s.	EFFICIENT	19	19	59.9	15.8	4.6	Frt.	2	75	1916	Baltimore, Md.	New York, N. Y.
212337		Ga. s.	Effie	18	14	49.0	12.0	4.7	Mso.	1	60	1914	Bay City, Mich.	Marquette, Mich.
206876		Ga. s.	Effie Cox	9	8	41.8	11.5	3.2	Frt.	1	16	1909	Charlottesville, Va.	Charleston, Md.
212288		Ga. s.	Effie E.	13	8	44.9	13.8	3.7	Frt.	2	28	1914	Charleston, S. C.	Charleston, S. C.
134897		Ga. s.	Effie R.	9	8	44.0	15.0	3.0	Frt.	1	15	1901	Bridgeport, Va.	Norfolk, Va.
136077		Ga. s.	Effie A. Pearl	10	9	39.0	13.9	2.8	Frt.	2	14	1889	Messongo Wharf, Va.	Do.
212785		Ga. s.	Effie L.	13	7	37.5	14.5	4.5	Fsh.	4	24	1913	Thomaston, Me.	Vineyard Haven, Mass.
211002		Ga. s.	Effort	38	26	54.7	17.5	6.4	Mso.	3	90	1913	Brooklyn, N. Y.	New York, N. Y.
222137		Ga. s.	Effort	36	25	59.0	17.5	5.8	Pas.	3	100	1922	Do.	Do.
223486		Ga. s.	Effort II	49	33	76.1	17.3	7.0	Pas.	3	100	1923	Nyack, N. Y.	Do.
211927		Ga. s.	Effort	135	102	84.0	25.8	7.0	Frt.	1	120	1914	St. Helens, Oreg.	Portland, Oreg.
207639		Ga. y.	Efra	20	18	51.2	11.5	5.0	Yot.	2	80	1910	Bay Shore, N. Y.	New York, N. Y.
135891		Ga. s.	Egbert	14	12	30.0	13.2	4.4	Pas.	2	25	1885	Buzzards Bay, Mass.	Providence, R. I.
211770		Ga. s.	Egbert L. Quinn	34	22	54.5	16.0	5.8	Frt.	2	25	1921	Amburg, Pa.	Crisfield, Md.
210747		Ga. s.	Egyptian	6	5	36.0	7.6	3.0	Pas.	1	18	1912	Cave in Rock, Ill.	St. Louis, Mo.
136439		Ga. s.	Elddon	14	9	45.0	12.5	5.7	Mso.	8	15	1894	Brooklyn, N. Y.	New York, N. Y.
211137		Ga. s.	Eldavold	22	15	40.7	13.3	5.4	Fsh.	5	27	1913	Seattle, Wash.	Seattle, Wash.
214739		Ga. s.	8 Bells	15	14	52.0	12.6	2.3	Pas.	2	60	1917	Holly Hill, Fla.	St. Augustine, Fla.
220563		Ga. s.	Eight Bro's	42	28	59.7	15.8	7.2	Fsh.	8	90	1920	Gig Harbor, Wash.	Los Angeles, Calif.
216523		Ga. s.	Elmar Beyer	94	92	87.1	18.5	8.8	Fsh.	8	150	1918	Port Hadlock, Wash.	Seattle, Wash.
222633	MDVO	Ga. y.	Elkwood	101	62	104.5	14.8	8.5	Yot.	3	180	1918	Mare Island, Calif.	Do.
212290		Ga. y.	El Anita	16	12	42.4	11.6	4.5	Yot.	2	40	1910	St. Andrew, Fla.	Chicago, Ill.
207234		Ga. s.	El Capitan	14	9	45.4	12.1	5.2	Tow.	1	90	1910	Belvedere, Calif.	San Francisco, Calif.
136596		Ga. s.	El Hurd	33	23	60.3	15.7	5.7	Frt.	3	55	1896	Astoria, Oreg.	Unalak, Alaska
121128		Ga. y.	El Mar	23	18	44.0	10.2	5.5	Yot.	1	10	1878	San Francisco, Calif.	San Francisco, Calif.
206333		Ga. s.	El Nido	15	12	45.3	11.8	5.2	Fsh.	1	40	1909	Seattle, Wash.	Juneau, Alaska
223113		Ga. s.	El Nido	12	8	37.2	10.5	5.4	Pas.	1	45	1916	San Francisco, Calif.	San Francisco, Calif.
211744		Ga. s.	El Paso	31	21	57.4	13.0	5.2	Fsh.	2	50	1913	Seattle, Wash.	Seattle, Wash.
136302		Ga. s.	El Placita	25	12	64.8	12.7	6.1	Frt.	1	45	1892	Boston, Mass.	Martha's, Me.
209036		Ga. s.	El Rito	73	43	89.2	22.0	5.8	Pas.	8	100	1909	New Orleans, La.	New Orleans, La.
214320	LGFN	Ga. y.	El Tejado	85	72	95.6	17.5	9.0	Yot.	6	180	1916	Stamford, Conn.	New York, N. Y.
214172		Ga. s.	El Segundo	10	7	37.3	11.7	4.2	Tow.	1	40	1916	Oakland, Calif.	Do.
136625		Ga. s.	El Sueno	24	16	44.0	15.0	4.7	Fsh.	2	20	1894	Alameda, Calif.	Nome, Alaska
201237		Ga. s.	Eladio	22	17	59.4	12.0	7.5	Fsh.	2	36	1902	Astoria, N. Y.	New York, N. Y.
208468	LBTR	Ga. y.	Elata II	23	15	47.8	13.0	5.5	Yot.	7	40	1911	Bath, Me.	Bridgeport, Conn.
213757		Ga. s.	Elain	6	5	26.5	8.8	3.3	Fsh.	1	12	1916	Pointe Aux Pins, Mich.	Grand Haven, Mich.
136700		Ga. s.	Elaine	6	5	28.5	12.2	3.3	Frt.	1	12	1898	Atlantic City, N. J.	Philadelphia, Pa.
136950		Ga. s.	Elaine	14	9	47.5	11.0	4.5	Frt.	1	30	1901	San Francisco, Calif.	San Francisco, Calif.
212405		Ga. s.	Elaine	7	6	26.8	12.0	3.2	Pas.	2	12	1898	Wakefield, R. I.	Fall River, Mass.
215036		Ga. y.	Elaine	10	18	40.0	13.3	4.5	Yot.	1	24	1917	Camden, N. J.	Chicago, Ill.
220267		Ga. s.	Elaine	8	6	34.3	8.8	4.0	Tow.	1	24	1920	Seattle, Wash.	Seattle, Wash.
221085		Ga. p.	Elaine	21	13	50.8	11.0	2.2	Tow.	1	25	1921	Hazel, Ohio	Cincinnati, Ohio
221177		Ga. s.	Elaine	56	29	54.2	20.4	4.9	Frt.	2	60	1921	Rio Vista, Calif.	San Francisco, Calif.
207852		Ga. y.	Elator IV	18	11	60.0	10.4	5.2	Yot.	1	100	1909	Oshkosh, Wis.	Dubuque, Iowa
222953		Ga. y.	Elbar	30	18	51.7	12.3	5.4	Yot.	2	80	1913	Rayonne, N. Y.	Boston, Mass.
218480	MEOH MDJA	Ga. y.	Elberoda	58	36	51.0	14.3	6.0	Yot.	5	400	1919	New York, N. Y.	Philadelphia, Pa.
203490		Ga. s.	Elbe	10	9	31.0	9.0	3.3	Fsh.	1	18	1900	Manitowoc, Wis.	Port Huron, Mich.
223015		Ga. s.	Elbee Jay	15	13	43.6	13.6	4.0	Pas.	2	4	1923	Bay Head, N. J.	Philadelphia, Pa.
203783		Ga. s.	Elberta	13	8	36.6	10.2	3.0	Fsh.	2	25	1911	Grand Lake, La.	Morgan City, La.
203364		Ga. s.	Eloloco	18	8	37.3	12.0	4.3	Tow.	1	100	1907	Vallejo, Calif.	San Francisco, Calif.
218841		Ga. s.	Elora	7	6	38.2	9.4	2.4	Oys.	3	8	1911	Out On, La.	New Orleans, La.
209004		Ga. s.	Elora J.	14	10	54.7	14.0	8.5	Fsh.	3	36	1911	New Orleans, La.	Do.
222763		Ga. y.	Elda	33	26	57.8	12.7	5.5	Yot.	3	180	1923	Atlantic City, N. J.	Philadelphia, Pa.
212383		Ga. s.	Eldana	14	9	40.9	12.6	6.3	Frt.	2	28	1914	Sebesco, Me.	Portland, Me.
136856		Ga. s.	Eldora	8	6	33.7	8.6	2.4	Frt.	1	20	1899	Stamford, Conn.	Bridgeport, Conn.
7429		Ga. s.	Eldorado	47	33	63.8	17.4	7.4	Mso.	2	36	1848	Essex, Mass.	Eastport, Me.
137630		Ga. s.	Eldorado	14	12	42.0	14.5	4.0	Frt.	1	12	1882	Tottenville, N. Y.	Perth Amboy, N. J.

1 Formerly U. S. N. launch No. 1379.

2 Formerly U. S. N. S. O. No. 279.

3 Formerly U. S. Q. M. O. V. 8.

4 Formerly ga. y. Frolic.

5 Formerly ga. s. Laura H.

6 Formerly ga. y. Aurora.

7 U. S. S. S. P. 460.

8 ga. y. Claribel.

9 Formerly ga. y. Ellthro.

10 Formerly ga. y. Larwill II.

11 c Dinkle.

12 Formerly ga. y. Bud, Jr.

13 Formerly ga. y. Hereweare.

14 Formerly ga. s. Lively.

15 Oil engine.

16 Semi-Diesel.

MERCHANT MOTOR VESSELS OF THE UNITED STATES—Continued.

Official No.	Signal letters.	Rlg.	Name of vessel.	Gross tonnage.	Net tonnage.	Length.	Breadth.	Depth.	Service.	Crew.	Indicated horsepower.	When built.	Where built.	Home port (where document issued).
211662		Ga. s.	Eldorado	85	66	60.1	18.1	4.8	Frt.	1	35	1913	Stockton, Calif.	San Francisco, Calif.
214766		Ga. s.	Eldorado	8	5	31.7	8.0	4.5	Pas.	1	15	1916	Galveston, Tex.	Galveston, Tex.
213359		Ga. s.	Eleanor	10	9	30.2	13.2	4.1	Pas.	1	16	1915	Port Republic, N. J.	Philadelphia, Pa.
136593		Ga. s.	Eleanor	24	21	45.5	17.2	7.4	Frt.	1	40	1897	Port Orange, Fla.	St. Augustine, Fla.
136929		Ga. s.	Eleanor	27	25	47.2	17.0	7.1	Pas.	2	90	1888	Greenport, N. Y.	New York, N. Y.
203473		Ga. s.	Eleanor	6	6	37.2	13.0	2.9	Frt.	5	10	1901	Oxford, Md.	Baltimore, Md.
207640		Ga. s.	Eleanor	6	5	32.0	11.8	2.8	Msc.	1	12	1908	Patchogue, N. Y.	New York, N. Y.
211758		Ga. y.	Eleanor	18	13	50.8	11.0	4.8	Yct.	2	50	1910	Boston, Mass.	Boston, Mass.
92806		Ga. s.	Eleanor	63	36	72.2	20.0	9.3	Fsh.	14	36	1913	East Boothbay, Me.	Portland, Me.
218542		Ga. s.	Eleanor	53	36	79.6	14.7	7.1	Wild.	3	60	1897	Middletown, Conn.	Philadelphia, Pa.
218658		Ga. s.	Eleanor	19	15	42.7	11.9	3.4	Msc.	3	36	1919	Houma, La.	New Orleans, La.
221019		Ga. s.	Eleanor	8	5	35.6	10.6	4.8	Fsh.	3	32	1919	Amesbury, Mass.	Provincetown, Mass.
221752		Ga. s.	Eleanor	27	16	60.7	15.9	3.6	Tow.	2	100	1920	Madarin, Fla.	Jacksonville, Fla.
223555		Ga. s.	Eleanor	7	6	31.8	10.5	3.7	Fsh.	6	20	1920	Lavallette, N. J.	Philadelphia, Pa.
223893		Ga. s.	Eleanor	12	8	30.5	10.5	5.0	Tow.	2	32	1924	Baltimore, Md.	Baltimore, Md.
203514	KVPN	Ga. y.	Eleanor IV	32	27	54.6	14.1	6.0	Yct.	3	48	1906	Long Island City, N. Y.	New York, N. Y.
215087		Ga. s.	Eleanor B.	8	5	30.6	9.5	3.0	Fsh.	1	8	1907	Marinette, Wis.	Milwaukee, Wis.
208033		Ga. s.	Eleanor E.	8	7	27.0	7.7	3.6	Pas.	2	25	1908	Arcadia, Mich.	Grand Haven, Mich.
217916		Ga. s.	Eleanor G.	10	8	34.0	13.1	3.1	Pas.	2	15			New York, N. Y.
214839		Ga. s.	Eleanor Louise	10	8	35.4	11.1	3.1	Frt.	1	20	1917	Noank, Conn.	New London, Conn.
217070		Ga. s.	Eleanor May	18	8	40.0	14.9	5.1	Fsh.	5	36	1917	Friendship, Me.	Vineyard Haven, Mass.
217969		Ga. s.	Eleanor A. Warner	41	14	55.3	20.6	0.1	Fsh.	2	60	1915	Patchogue, N. Y.	New York, N. Y.
222070		Ga. s.	Eleanor V. Robbins	41	21	62.5	21.1	5.4	Oys.	9	54	1922	Dorchester, N. J.	Philadelphia, Pa.
209437		Ga. s.	Eleanor De Costa	114	53	96.7	24.0	11.4	Fsh.	22	50	1911	Essex, Mass.	Boston, Mass.
136874		Ga. s.	Eleanora	14	10	42.0	11.3	0.9	Pas.	2	50	1901	Bristol, R. I.	Newark, N. J.
209708		Ga. s.	Eleanora	24	16	44.0	13.5	5.2	Fsh.	2	36	1911	Seattle, Wash.	Seattle, Wash.
12793		Ga. s.	Electra	31	21	52.1	14.1	6.2	Fsh.	5	80	1914	Tacoma, Wash.	Do.
208065		Ga. s.	Electra	13	12	41.8	12.0	5.3	Mso.	2	40	1903	Huntington, N. Y.	New York, N. Y.
135876		Ga. s.	Electro	60	43	72.6	16.2	5.3	Frt.	25	186	1896	Astoria, Ore.	Seattle, Wash.
211194	LOWB	Ga. y.	Eleamah	16	16	51.3	11.2	6.5	Yct.	3	20	1913	New York, N. Y.	New York, N. Y.
202198		Ga. s.	Elena	10	10	43.0	11.6	3.6	Pas.	2	15	1912	Houghton, Mich.	Marquette, Mich.
209886		Ga. s.	Elenor	8	6	33.0	7.0	5.0	Pas.	1	16	1914	Owenshaw, S. C.	Charleston, S. C.
212901		Ga. s.	Elenor	8	5	30.6	9.8	3.0	Msc.	2	12			Hartford, Conn.
220269		Ga. s.	Elenor	8	7	31.2	11.0	4.0	Pas.	3	12			Brooklyn, N. Y.
25939		Ga. s.	Elif	14	12	40.0	11.5	3.1	Frt.	2	10	1898	Flamingo, Fla.	Baltimore, Md.
130687		Ga. s.	Elif	27	15	52.0	12.2	4.8	Yct.	1	300	1917	Atlantic City, N. J.	Miami, Fla.
214659	LQPN	Ga. y.	Elif	15	11	56.8	16.7	2.8	Msc.	1	40	1919	Rainier, Ore.	Astoria, Ore.
219160		Ga. s.	Elif	32	24	57.5	14.1	6.0	Yct.	2	60	1915	Morris Heights, N. Y.	New York, N. Y.
213211		Ga. y.	Elfen II	35	31	51.7	15.0	3.6	Yct.	3	24	1913	Daytona, Fla.	St. Augustine, Fla.
211660		Ga. y.	Elia	180	106	117.9	21.0	9.5	Yct.	8	360	1920	Long Beach, Calif.	San Francisco, Calif.
220550	MBYP	Ga. y.	Elia	9	8	60.9	10.7	4.8	Yct.	2	800	1916	New York, N. Y.	New York, N. Y.
214185		Ga. y.	Elida	24	8	29.0	9.2	4.6	Fsh.	2	10	1919	Anacortes, Wash.	Seattle, Wash.
218046		Ga. s.	Elmor D.	26	10	49.1	16.1	4.2	Tow.	3	75	1923	Stockton, Ala.	Mobile, Ala.
223532		Ga. s.	Elmor May	18	12	48.3	14.5	4.7	Fsh.	2	35	1918	Astoria, Ore.	Astoria, Ore.
216336		Ga. s.	Elise	15	10	43.2	15.5	3.8	Fsh.	2	12	1908	Patchogue, N. Y.	New York, N. Y.
205000		Ga. s.	Elise	13	10	46.0	12.1	3.4	Frt.	1	20	1913	Deep Creek, Va.	Cape Charles, Va.
211112		Ga. y.	Elise	28	19	56.9	13.8	6.3	Yct.	2	32	1914	Essington, Pa.	New York, N. Y.
212184	LDKV	Ga. y.	Elise	45	40	53.6	17.4	9.0	Yct.	4	40	1922	Camden, N. J.	Philadelphia, Pa.
222483	MDSL	Ga. y.	Elise	22	21	48.7	16.7	5.7	Frt.	2	18	1867	Waterford, Conn.	Norfolk, Va.
7968		Ga. s.	Elisha Morgan	8	6	32.3	14.1	3.7	Frt.	1	15	1884	Patchogue, N. Y.	Bridgeport, Conn.
135795		Ga. s.	Elisha Saxton	17	13	55.0	9.0	4.5	Yct.	1	250	1916	Stamford, Conn.	Jacksonville, Fla.
214039		Ga. s.	Eliza L.	8	8	30.5	8.0	3.4	Fsh.	3	15	1918	Sawyer, Wis.	Milwaukee, Wis.
219312	LFWP	Ga. s.	Eliza T.	7	6	42.0	13.8	3.0	Fsh.	1	37	1902	Justaville, Va.	Reedville, Va.
130988		Ga. s.	Eliza Jane	29	27	52.5	17.2	5.3	Frt.	8	24	1867	New Bedford, Mass.	New London, Conn.
8174		Ga. s.	Eliza A. Banner	21	14	47.1	16.9	6.7	Cod.	5	20	1900	Waldoboro, Me.	Vineyard Haven, Mass.
136855		Ga. s.	Eliza C. Riggs	26	11	51.2	14.3	6.6	Frt.	6	40	1916	Rockport, Mass.	Gloucester, Mass.
214497		Ga. s.	Elizabeth	9	8	31.0	8.9	3.6	Fsh.	2	12	1907	Ludington, Mich.	Grand Haven, Mich.
206465		Ga. s.	Elizabeth	10	7	33.4	9.2	3.2	Fsh.	1	20	1900	Mukilton, Wash.	Seattle, Wash.
207554		Ga. s.	Elizabeth	6	6	40.6	9.4	5.8	Tow.	1	27	1910	New Bern, N. C.	New Bern, N. C.
211414		Ga. s.	Elizabeth	35	23	75.0	15.0	5.1	Fsh.	12	75	1913	Irrington, Va.	Beaufort, N. C.
211709		Ga. s.	Elizabeth	8	5	37.0	11.0	4.0	Tow.	1	25	1913	Paulsboro, N. J.	Baltimore, Md.
213615		Ga. s.	Elizabeth	10	6	38.9	11.4	3.9	Fsh.	1	14	1915	Dare, Va.	Newport News, Va.
214767		Ga. s.	Elizabeth	13	10	37.0	12.8	3.9	Fsh.	1	20	1917	Anacortes, Wash.	Cordova, Alaska.
214859		Ga. y.	Elizabeth	36	17	57.0	11.9	5.0	Yct.	2	100	1910	Chicago, Ill.	New Orleans, La.
215486		Ga. s.	Elizabeth	10	7	39.8	10.8	3.3	Frt.	1	15	1917	Atlantic, N. C.	New Bern, N. C.
217398		Ga. s.	Elizabeth	14	8	37.8	9.4	4.7	Pas.	1	40	1918	Racine, Wis.	New Orleans, La.
218966		Ga. s.	Elizabeth	15	10	48.3	14.1	4.1	Oys.	2	12	1919	Wittman, Md.	Baltimore, Md.
220111		Ga. s.	Elizabeth	41	28	56.3	15.0	6.8	Fsh.	8	60	1920	Tacoma, Wash.	Seattle, Wash.
220722		Ga. y.	Elizabeth	18	12	46.3	11.6	5.2	Yct.	1	40	1920	North Tonawanda, N. Y.	Galveston, Tex.

1 Formerly ga. y. Tringa.
 2 Formerly st. s. Minnie May.
 3 Formerly slip. Effort.

4 Formerly ga. s. Volante.
 5 Formerly ga. y. (a) Frances II.
 6 Formerly ga. y. (b) Jimetta.
 7 Formerly ga. y. Edythe.

8 Formerly ga. y. (a) Madge II.
 9 Formerly ga. y. (b) Beaumere II.
 10 Heavy oil.
 11 Oil engine.

MERCHANT MOTOR VESSELS OF THE UNITED STATES—Continued.

Official No.	Signal letters.	Rlg.	Name of vessel.	Gross tonnage.	Net tonnage.	Length.	Breadth.	Depth.	Service.	Crew.	Indicated horsepower.	When built.	Where built.	Home port (where permanent document issues).	
221000		Ga. s.	Elizabeth	7	5	38.5	9.4	4.1	Frt.	1	25	1906	Brooklyn, N. Y.	New York, N. Y.	
222035		Ga. s.	Elizabeth	6	6	33.7	9.7	3.4	Fsh.	6	5	1914	Wildwood, N. J.	Philadelphia, Pa.	
223751		Ga. s.	Elizabeth	8	6	30.6	8.5	5.1	Msc.	2	120	1924	Milwaukee, Wis.	Do.	
223917		Ga. y.	Elizabeth	18	12	44.0	12.6	7.5	Yct.	2	34	1924	Thomaston, Me.	Chicago, Ill.	
220457	MBGK	Ga. y.	Elizabeth II	19	12	39.2	11.5	6.1	Yct.	1	72	1920	Philadelphia, Pa.	Philadelphia, Pa.	
216078		Ga. s.	Elizabeth A.	34	12	60.0	16.6	7.0	Fsh.	9	75	1918	Friendship, Me.	Boston, Mass.	
210691		Ga. s.	Elizabeth Alice	14	6	44.0	14.4	3.7	Msc.	2	30	1912	Bagwells Creek, Va.	Cape Charles, Va.	
202189		Ga. s.	Elizabeth Ann	16	13	54.0	10.0	4.6	Frt.	2	40	1905	Georgetown, S. C.	Georgetown, S. C.	
222509		Ga. s.	Elizabeth Ann	77	44	104.3	14.6	7.9	Msc.	1	660	1917	Norfolk, Va.	Bridgport, Conn.	
223774	MFLP	Ga. y.	Elizabeth Ann II	31	21	53.0	13.0	6.4	Yct.	2	80	1924	Bayonne, N. J.	New York, N. Y.	
216650		Ga. s.	Elizabeth B.	17	11	44.4	10.1	5.2	Frt.	2	40	1908	Wayzata, Minn.	Duluth, Minn.	
219854		Ga. s.	Elizabeth B.	9	6	34.0	10.7	4.2	Frt.	2	21	1920	South Portland, Me.	Portland, Me.	
203651		Ga. s.	Elizabeth C.	16	13	50.0	15.9	5.5	Fsh.	8	20	1906	Atlantic City, N. J.	Philadelphia, Pa.	
210650		Ga. p.	Elizabeth D.	6	5	46.4	8.0	1.9	Fsh.	1	10	1912	Grantsville, W. Va.	Pittsburgh, Pa.	
221571		Ga. s.	Elizabeth De Boer	5	5	28.0	12.0	3.6	Fsh.	1	40	(†)	(†)	New York, N. Y.	
218277		Ga. s.	Elizabeth Edwards	93	65	82.6	21.6	7.3	Fsh.	25	160	1919	Greenport, N. Y.	Do.	
219457		Ga. s.	Elizabeth J.	34	20	59.6	15.9	7.2	Tow.	4	150	1919	Galveston, Tex.	Galveston, Tex.	
223330		Ga. s.	Elizabeth K.	9	8	33.5	9.5	4.1	Fsh.	1	24	1918	Croton-on-Hudson, N. Y.	Philadelphia, Pa.	
214988		Ga. s.	Elizabeth S. K.	29	27	55.0	14.0	6.5	Fsh.	2	40	1917	Sturgeon Bay, Wis.	Grand Haven, Mich.	
211477		Ga. s.	Elizabeth W.	71	48	90.7	21.5	6.0	Frt.	6	60	1913	Paulsboro, N. J.	Wilmington, Del.	
222500		Ga. s.	Elizabeth W.	10	8	35.8	9.8	3.3	Fsh.	2	15	1916	Norfolk, Va.	Philadelphia, Pa.	
210690		Ga. s.	Elizabeth Wilson	24	11	57.7	14.9	3.6	Fsh.	2	35	1912	Hunting Creek, Va.	New York, N. Y.	
210558		Ga. s.	Elizabeth M. King	30	13	58.1	14.2	7.2	Fsh.	10	60	1918	Portland, Me.	Gloucester, Mass.	
8781		Ga. s.	Elizabeth R. Hoffman	30	14	55.5	19.5	4.8	Oys.	0	36	1868	Bridgeton, N. J.	Philadelphia, Pa.	
205558		Ga. s.	Elizabeth W. Nunan	95	48	95.8	23.0	9.5	Fsh.	14	80	1908	East Boothbay, Me.	Portland, Me.	
216405		Ga. s.	Elizabeth and Ruth	84	38	88.6	20.2	9.0	Fsh.	19	100	1918	Portland, Me.	Gloucester, Mass.	
187020		Ga. s.	Eik	14	9	50.5	10.1	3.5	Frt.	1	40	1902	Astoria, Oreg.	Ketchikan, Alaska	
204478		Ga. s.	Eik	23	19	43.9	15.4	6.1	Fsh.	3	12	1898	Middletown, Conn.	New Haven, Conn.	
207171		Ga. p.	Eik	12	12	60.2	16.4	2.6	Tow.	2	15	1910	Ironton, Ohio	Louisville, Ky.	
208250	LBRW	Ga. s.	Eik	123	66	102.0	24.7	11.2	Fsh.	20	100	1910	Essex, Mass.	Gloucester, Mass.	
209724		Ga. s.	Eik	33	27	61.0	14.5	6.6	Fsh.	1	45	1912	Seattle, Wash.	Seattle, Wash.	
210127		Ga. s.	Eik	14	9	51.9	11.9	2.7	Frt.	3	30	1912	Cut Off, La.	New Orleans, La.	
211650		Ga. s.	Eik	14	10	48.3	13.9	3.5	Frt.	1	28	1913	Cedar Bayou, Tex.	Houston, Tex.	
213314		Ga. p.	Eik	77	65	75.0	20.5	4.4	Tow.	3	150	1915	Pittsburg, Calif.	San Francisco, Calif.	
213352		Ga. p.	Eik	10	8	39.5	8.8	3.7	Frt.	4	32	1915	Rockport, Ind.	Evansville, Ind.	
218289		Ga. s.	Eik	20	13	47.3	12.0	5.2	Tow.	3	70	1913	Crittendon, Va.	Philadelphia, Pa.	
218799		Ga. s.	Eik	39	27	48.2	14.1	2.8	Frt.	3	55	1914	Fort Madison, Iowa	Des Moines, Iowa	
210409		Ga. s.	Eik	12	10	34.0	11.0	4.8	Frt.	1	10	1920	Blaine, Wash.	Seattle, Wash.	
221569		Ga. s.	Eik	77	52	66.8	22.8	5.9	Fer.	4	100	1921	Olg Harbor, Wash.	Tacoma, Wash.	
222936		Ga. s.	Eik	9	7	35.3	11.0	3.4	Fsh.	2	24	1923	Falton, N. J.	Philadelphia, Pa.	
212996		Ga. s.	Eik II	15	14	42.0	13.3	3.7	Fsh.	1	20	1915	Ancortes, Wash.	Seattle, Wash.	
203174		Ga. y.	Elkhorn	63	47	81.5	13.7	7.0	Yct.	5	5	250	1909	Boston, Mass.	Boston, Mass.
207127		Ga. s.	Elkhorn	14	9	40.0	10.7	4.6	Fsh.	1	30	1909	Sacramento, Calif.	San Francisco, Calif.	
8776		Ga. s.	Ella	35	24	70.7	23.5	5.6	Frt.	3	40	1899	Northport, N. Y.	New York, N. Y.	
136139		Ga. s.	Ella	65	43	73.0	22.6	5.6	Frt.	2	65	1899	Baltimore, Md.	Do.	
135241		Ga. s.	Ella	9	8	37.2	13.6	3.9	Frt.	1	6	1891	Cleareck, Tex.	Galveston, Tex.	
136955		Ga. s.	Ella	7	7	39.3	10.2	2.4	Frt.	1	25	1901	Franklin City, Va.	Newport News, Va.	
209938		Ga. s.	Ella	11	10	43.0	14.4	3.3	Fsh.	1	20	1896	Peekskill, N. Y.	New York, N. Y.	
212068		Ga. s.	Ella	14	8	44.6	13.2	5.3	Fsh.	2	20	1914	Eastport, Me.	Eastport, Me.	
222300		Ga. s.	Ella E.	15	10	46.0	9.0	2.7	Fsh.	3	12	1922	Wolf Creek, Ky.	Louisville, Ky.	
214567		Ga. p.	Ella Belle	5	5	43.7	7.5	2.0	Tow.	2	14	1916	Bowling Green, Ky.	Do.	
136970		Ga. s.	Ella C.	11	10	41.0	14.7	3.0	Frt.	1	12	1902	Patchogue, N. Y.	New York, N. Y.	
136184		Ga. s.	Ella Covington	16	15	55.0	15.6	4.1	Frt.	1	7	1891	Currioman, Va.	Annapolis, Md.	
223740		Ga. y.	Ella D.	18	9	44.7	11.2	5.5	Yct.	1	200	1924	Los Angeles, Calif.	Los Angeles, Calif.	
208584		Ga. s.	Ella H.	6	6	26.0	9.0	3.0	Fsh.	2	8	1913	Ludington, Mich.	Grand Haven, Mich.	
217505		Ga. s.	Ella K.	20	6	49.3	14.1	4.1	Fsh.	2	36	1918	Ferrin, Va.	Newport News, Va.	
207759		Ga. s.	Ella Lee	9	8	35.2	7.2	3.3	Fsh.	2	16	1910	Georgetown, S. O.	Georgetown, S. O.	
76504		Ga. s.	Ella Louise Powell	32	15	58.3	15.4	5.3	Oys.	5	32	1884	Bridgeton, N. J.	Philadelphia, Pa.	
219107		Ga. s.	Ella M.	6	5	26.8	9.4	8.5	Fsh.	3	15	1918	Green Bay, Wis.	Milwaukee, Wis.	
217682		Ga. s.	Ella Mae	9	6	37.7	8.6	3.0	Frt.	2	21	1899	Baltimore, Md.	Baltimore, Md.	
136730		Ga. s.	Ella Marie	40	40	62.0	18.6	5.0	Msc.	1	40	1899	Wickford, R. I.	Newport, R. I.	
202338		Ga. s.	Ella Marie	13	9	69.8	9.3	3.0	Fsh.	2	20	1905	Seattle, Wash.	Seattle, Wash.	
135609		Ga. s.	Ella May	12	8	42.0	12.4	3.4	Frt.	2	16	1882	Patchogue, N. Y.	Perth Amboy, N. J.	
135269		Ga. s.	Ella May	14	14	35.3	14.5	5.9	Fsh.	3	18	1877	Mystic, Conn.	New London, Conn.	
136720		Ga. s.	Ella Myrtle	29	19	60.0	17.6	4.4	Oys.	1	36	1898	Straits, N. O.	Philadelphia, Pa.	
211760		Ga. s.	Ella R.	11	9	39.0	9.1	3.1	Msc.	1	16	1913	Atlantic, N. O.	Beaufort, N. O.	
211547		Ga. s.	Ella P.	12	8	40.2	12.5	4.3	Msc.	1	36	1913	Mobile, Ala.	Mobile, Ala.	
207966		Ga. s.	Ella T.	10	9	36.0	10.2	3.6	Fsh.	4	20	1910	Falton, N. J.	Philadelphia, Pa.	
221606		Ga. s.	Ella E. Hittner	10	8	37.7	9.0	4.0	Msc.	2	18	1899	New York, N. Y.	Do.	
222240		Ga. y.	Ella E. Hittner	78	53	104.6	14.7	7.9	Yct.	3	440	1917	Wilmington, Del.	Detroit, Mich.	
126786		Ga. s.	Ella E. Robbins	35	27	67.3	18.5	5.3	Frt.	2	50	1584	Solomons Island, Md.	Annapolis, Md.	

1 Formerly U. S. N. cutter No. 751.

2 Formerly et. s. Husted.

3 Formerly U. S. N. S. O. 127.

4 Formerly ga. s. Irene.

5 Formerly U. S. N. 1943.

6 Formerly sch. Ellenora.

7 Formerly ga. s. Nimmo.

8 Formerly sch. Julia A. Newcomb.

† Unknown.

‡ Oil engine.

MERCHANT MOTOR VESSELS OF THE UNITED STATES—Continued.

Official No.	Signal letters.	Rig.	Name of vessel.	Gross tonnage.	Net tonnage.	Length.	Breadth.	Depth.	Service.	Crew.	Indicated horsepower.	When built.	Where built.	Home port (where permanent document issues).
136642		Ga. s.	Ella L. Sterling	13	10	46.6	12.1	2.1	Frt.	1	40	1897	Parsonville, Md.	Perth Amboy, N. J.
135859		Ga. s.	Ella and Ora	17	9	51.0	14.5	4.0	Oys.	2	10	1885	Plankatank, Va.	Newport News, Va.
135914		Ga. s.	Ellarama	15	14	51.6	14.8	4.2	Frt.	1	16	1886	Sharptown, Md.	Do.
8825		Ga. s.	Ellen	8	8	34.5	13.0	3.8	Fsh.	1	20	1872	Mystic, Conn.	New York, N. Y.
200540		Ga. s.	Ellen	80	55	82.0	23.5	4.5	Frt.	2	30	1903	San Francisco, Calif.	San Francisco, Calif.
202395		Ga. s.	Ellen	14	11	39.0	10.6	4.2	Frt.	1	25	1902	do.	Do.
203798		Ga. s.	Ellen	10	8	36.9	13.0	3.0	Frt.	3	10	1906	Smith Point, Tex.	Galveston, Tex.
208017	LBVQ	Ga. y.	Ellen	28	18	67.4	12.2	5.0	Yct.	1	75	1911	Port Richmond, N. Y.	New York, N. Y.
231424		Ga. s.	Elton D.	13	10	35.0	11.1	4.2	Fsh.	1	28	(†)	do.	Do.
222328		Ga. s.	Eltona	10	8	31.8	11.1	3.6	Fsh.	1	28	1922	Newport, R. I.	Newport, R. I.
209919		Ga. y.	Ellenora	24	21	42.0	11.8	5.0	Yct.	1	35	1912	Hogulam, Wash.	Seattle, Wash.
202726		Ga. s.	Ellen Blake	10	8	36.5	13.2	3.8	Pas.	1	10	1905	Port Republic, N. J.	Philadelphia, Pa.
135830		Ga. s.	Ellen Burr	20	20	47.6	17.2	4.3	Wid.	2	20	1885	Herrick, N. Y.	New York, N. Y.
208040		Ga. s.	Ellen Charlotte	27	17	53.5	15.7	4.4	Oys.	1	35	1910	Gloucester, Mass.	Newport News, Va.
8327		Ga. s.	Ellen Ounderson	42	22	58.5	22.0	4.5	Frt.	1	35	1868	San Francisco, Calif.	San Francisco, Calif.
202800		Ga. s.	Ellen H.	7	5	31.6	8.4	3.4	Tow.	2	20	1908	Bellingham, Wash.	Seattle, Wash.
137033		Ga. s.	Ellen J.	13	7	42.4	16.0	4.0	Frt.	4	25	1902	Tottenville, N. Y.	New York, N. Y.
7084		Ga. s.	Ellen Maria	32	30	59.7	17.5	5.2	Frt.	1	30	1852	Falmouth, Me.	Rockland, Me.
217348		Ga. s.	Ellen May	12	10	40.8	9.3	4.1	Pas.	1	25	1903	Alton, Ill.	New Haven, Conn.
200100		Ga. s.	Ellen S.	33	30	66.2	18.4	4.2	Oys.	6	36	1903	Bridgeport, Conn.	New York, N. Y.
221590		Ga. s.	Ellen S.	7	6	24.3	11.6	3.1	Fsh.	2	7	(†)	do.	Do.
203950		Ga. s.	Ellen Silsbe	6	5	30.0	12.1	3.0	Fsh.	1	8	1907	Patchogue, N. Y.	Do.
216591		Ga. s.	Ellen W.	6	6	29.0	9.1	4.3	Fsh.	2	12	1918	Seattle, Wash.	Seattle, Wash.
215531		Ga. s.	Ellen IV	8	5	27.0	9.3	3.9	Frt.	2	15	1917	West Barrington, R. I.	Providence, R. I.
217542		Ga. s.	Ellen T. Marshall	124	75	104.0	23.1	11.2	Fsh.	10	84	1910	Essex, Mass.	Gloucester, Mass.
137008		Ga. s.	Ellida	14	9	45.1	10.0	4.0	Pas.	2	25	1901	Bayonne, N. J.	Philadelphia, Pa.
222152		Ga. y.	Ellida	30	17	55.3	15.8	8.5	Yct.	2	18	1922	Thomaston, Me.	Belfast, Me.
220235		Ga. s.	Elllott	42	28	56.5	15.1	6.8	Fsh.	7	50	1920	Tacoma, Wash.	Seattle, Wash.
217451		Ga. s.	Ellrington	22	18	47.6	13.1	5.8	Fsh.	4	30	1918	Seattle, Wash.	Do.
216524		Ga. s.	Elly	10	7	33.0	9.2	5.4	Fsh.	3	20	1918	Eagle Harbor, Wash.	Do.
202564		Ga. s.	Elma	9	5	28.2	12.3	3.6	Frt.	1	14	1905	Port Republic, N. J.	Philadelphia, Pa.
210156		Ga. s.	Elma	11	11	35.2	11.6	4.5	Pas.	3	24	1910	Taunton, Mass.	Miami, Fla.
202813		Ga. s.	Elmar	46	31	69.5	13.0	0.2	Frt.	3	70	1900	New York, N. Y.	New York, N. Y.
223487		Ga. s.	Elmar II	49	33	78.1	17.3	7.0	Pas.	3	100	1923	Nyack, N. Y.	Do.
210311		Ga. y.	ELMASADA II	123	83	100.5	16.0	8.0	Yct.	6	125	1912	do.	New Orleans, La.
215024		Ga. s.	Elme	20	17	43.6	12.3	5.3	Fsh.	5	20	1917	Keyport, Wash.	Seattle, Wash.
213319		Ga. s.	Elmer	30	20	49.8	14.0	6.3	Fsh.	8	40	1915	Dockton, Wash.	Unalaska, Alaska.
220942		Ga. s.	Elmer E.	9	5	39.1	12.0	3.1	Fsh.	2	16	(†)	do.	New Orleans, La.
212149		Ga. s.	Elmer S.	20	10	41.8	14.7	6.0	Fsh.	3	36	1914	Rockport, Mass.	Provincetown, Mass.
207433		Ga. s.	Elmer O.	7	6	35.0	9.9	3.6	Pas.	2	20	1909	Eufaula, Ala.	Apalachicola, Fla.
137074		Ga. s.	Elmer E. Gray	121	71	106.5	24.0	11.2	Frt.	10	20	1903	Essex, Mass.	Gloucester, Mass.
136923		Ga. s.	Elmer E. Osler	7	7	27.8	11.2	5.5	Fsh.	1	7	1901	Friendship, Me.	Boothbay, Me.
212042		Ga. s.	Elmo	21	14	42.3	14.1	5.7	Fsh.	7	25	1914	Tacoma, Wash.	Cordova, Alaska.
214765		Ga. s.	Elmo	9	8	31.2	11.2	3.4	Fsh.	1	11	1916	Harrison, N. J.	New York, N. Y.
217541		Ga. s.	Elmo	16	13	42.2	12.0	3.1	Frt.	7	12	1918	Leechville, N. O.	Washington, N. O.
210082		Ga. s.	Elmo	13	12	40.1	11.9	1.9	Pas.	1	24	1919	Clarendon, Ark.	St. Louis, Mo.
202031		Ga. s.	Elmore	7	5	35.4	9.0	3.8	Tow.	1	20	1905	Empire, Oreg.	Astoria, Oreg.
222674		Ga. y.	Elmore	87	59	69.6	18.5	8.6	Yct.	4	110	1922	Everett, Wash.	Seattle, Wash.
211267	LDW7	Ga. y.	Eloise	50	44	70.1	18.5	7.2	Yct.	6	60	1913	Boston, Mass.	Portland, Oreg.
220467		Ga. s.	Eloise	19	13	58.5	12.3	5.0	Frt.	1	125	1920	West Norfolk, Va.	Norfolk, Va.
221800	MDLN	Ga. y.	Eloise H.	25	20	42.7	14.5	4.1	Yct.	1	32	1921	Jacksonville, Fla.	Savannah, Ga.
219354		Ga. s.	Elouise	10	8	35.1	9.9	4.7	Fsh.	2	18	1920	Seattle, Wash.	Seattle, Wash.
200401		Ga. s.	Elsena	14	10	44.0	12.9	3.8	Oys.	2	35	1903	Glonwood, N. Y.	New York, N. Y.
136969		Ga. s.	Elsa	11	10	41.5	9.3	4.1	Msc.	3	25	1901	Athens, N. Y.	Do.
218201		Ga. y.	Elsana III	22	15	52.0	12.3	5.7	Yct.	1	40	1914	New London, Conn.	Do.
219191	LTNW	Ga. y.	Elsara	23	28	47.5	14.8	6.7	Yct.	3	35	1919	Camden, N. J.	Do.
201097		Ga. s.	Elsie	13	13	50.5	13.5	4.8	Pas.	2	100	1904	San Francisco, Calif.	San Francisco, Calif.
07475	LBMS	Ga. s.	Elsie	135	68	106.5	25.0	11.5	Fsh.	22	100	1910	Essex, Mass.	Gloucester, Mass.
208047		Ga. y.	Elsie	41	28	59.8	15.7	5.1	Yct.	3	50	1910	New Orleans, La.	New Orleans, La.
208723		Ga. s.	Elsie	22	14	44.0	12.5	5.0	Fsh.	6	30	1911	Seattle, Wash.	Juneau, Alaska.
210017		Ga. s.	Elsie	9	6	44.0	9.0	3.0	Tow.	1	28	1912	Franklin, La.	Morgan City, La.
217078		Ga. s.	Elsie	10	8	34.4	11.4	3.2	Fsh.	1	12	1912	Seattle, Alaska	Juneau, Alaska.
218122		Ga. s.	Elsie	9	6	33.5	9.3	4.3	Fsh.	1	20	1912	Seattle, Wash.	Seattle, Wash.
218554		Ga. s.	Elsie	9	9	36.1	11.0	4.2	Pas.	3	24	1915	New York, N. Y.	New York, N. Y.
219504		Ga. s.	Elsie	44	20	59.1	17.9	7.2	Pas.	2	150	1920	East Rockaway, N. Y.	Do.
222804		Ga. s.	Elsie	15	10	36.0	12.8	4.1	Frt.	2	40	(†)	do.	Do.
223145		Ga. s.	Elsie	69	52	69.0	20.5	6.6	Frt.	3	50	1923	Port Angeles, Wash.	Port Angeles, Wash.
223088	MFNQ	Ga. y.	Elsie	84	44	100.2	11.5	9.8	Yct.	2	900	1924	Seattle, Wash.	Seattle, Wash.
223346		Ga. s.	Elsie II	14	10	44.9	11.2	3.2	Pas.	2	48	1923	Morehead City, N. C.	Bridgeport, Conn.
208359		Ga. s.	Elsie Allen	14	9	35.5	12.2	5.5	Frt.	2	20	1909	Tacoma, Wash.	Seattle, Wash.
213916		Ga. s.	Elsie B.	10	8	29.0	9.0	3.6	Fsh.	3	20	1912	Michigan City, Ind.	Chicago, Ill.
215448		Ga. s.	Elsie D.	12	8	35.0	11.6	4.5	Fsh.	2	16	1917	Hydaburg, Alaska	Ketchikan, Alaska.
222149		Ga. s.	Elsie P. II	7	5	32.6	9.2	3.7	Mso.	1	10	1918	Puget Sound, Wash.	New York, N. Y.
223717		Ga. y.	Elsie Fenimore	22	17	52.0	11.0	4.9	Yct.	8	450	1923	Milwaukee, Wis.	Philadelphia, Pa.

¹ Formerly Catharine C. 399.

² Formerly ga. y. Gulma.

³ Formerly ga. y. Scaris.

⁴ Formerly U. S. N. P. N. F. No. 23.

[†] Unknown.

[‡] Diesel engine.

[§] Oil engine.

MERCHANT MOTOR VESSELS OF THE UNITED STATES—Continued.

Official No.	Signal letters.	Rig.	Name of vessel.	Gross tonnage.	Net tonnage.	Length.	Breadth.	Depth.	Service.	Crew.	Indicated horsepower.	When built.	Where built.	Home port (where permanent document issued).
						Feet.	Feet.	Feet.						
205550		Ga. s.	Elsie J.	9	8	30.2	10.2	4.0	Fsh.	2	18	1908	East Greenwich, R. I.	Providence, R. I.
136875		Ga. s.	Elsie K.	12	9	42.0	14.0	4.5	Fsh.	1	35	1901	South Norwalk, Conn.	New York, N. Y.
213839		Ga. s.	Elsie Louise.	17	11	50.0	14.5	4.5	Frt.	1	12	1914	Irrington, Va.	Reedville, Va.
201792		Ga. s.	Elsie May.	8	7	31.0	12.0	4.3	Pas.	1	50	1905	Atlantic City, N. J.	Philadelphia, Pa.
205523		Ga. s.	Elsie N.	13	10	36.2	12.0	4.7	Mso.	1	25	1878	New Haven, Conn.	Hartford, Conn.
207377		Ga. s.	Elsie W.	14	9	40.3	12.0	6.3	Frt.	1	25	1910	Belhaven, N. C.	Washington, N. C.
220798		Ga. s.	Elsie Z.	12	8	35.2	14.4	3.9	Mso.	2	45	1920	New York, N. Y.	New York, N. Y.
213456		Ga. s.	Elsie G. Silva	108	50	101.7	22.8	10.3	Fsh.	17	100	1915	Gloucester, Mass.	Gloucester, Mass.
222566		Ga. s.	Elsie & Virginia.	28	19	55.7	15.3	5.3	Oys.	2	38	1922	Amburg, Pa.	Crisfield, Md.
210067		Ga. s.	Elnore.	35	23	55.0	10.2	6.4	Tow.	2	50	1912	Dockett, Wash.	Ketchikan, Alaska.
107543		Ga. y.	Elske.	18	15	49.6	13.3	7.0	Yct.	2	30	1900	Marblehead, Mass.	New York, N. Y.
213325		Ga. s.	Elston F.	7	5	32.0	9.6	4.8	Frt.	2	15	1915	Vinal Haven, Me.	Rockland, Me.
221799		Ga. s.	Ely.	8	6	35.8	10.5	3.8	Fsh.	6	15	1915	Sea Isle City, N. J.	Philadelphia, Pa.
222481		Ga. s.	Ely O.	16	9	48.8	13.5	3.7	Fsh.	2	30	1922	Westland, Va.	Reedville, Va.
137055		Ga. s.	Elyvia Alice.	10	7	33.1	11.4	6.0	Frt.	2	10	1903	Bremen, Me.	South West Harbor, Me.
207598		Ga. s.	Elyvia.	14	11	44.0	11.5	4.5	Pas.	2	40	1910	Brule, Wis.	Duluth, Minn.
135071		Ga. s.	Elyvia English.	28	11	57.2	18.5	4.7	Oys.	6	25	1873	Bridgeton, N. J.	Newark, N. J.
135872		Ga. s.	Elyvia E. Schoch.	24	11	51.6	18.0	5.0	Oys.	5	24	1886	Port Norris, N. J.	Philadelphia, Pa.
211593		Ga. y.	Elyvia.	95	64	67.0	19.1	4.8	Yct.	2	80	1905	Brooklyn, N. Y.	Miami, Fla.
222802		Ga. y.	Elyvia.	18	14	47.3	9.3	4.2	Yct.	1	35	1922	Cobeneck, Germany.	Seattle, Wash.
212018		Ga. s.	Elyvia II.	8	7	33.0	9.0	4.2	Pas.	1	18	1912	Boston, Mass.	Boston, Mass.
210602		Ga. s.	Elyvia M.	6	6	24.6	8.5	3.0	Fsh.	1	6	1907	Green Bay, Wis.	Milwaukee, Wis.
207735		Ga. y.	Elyvia.	16	12	41.0	11.0	6.5	Yct.	1	30	1910	Sharptown, Md.	New York, N. Y.
216316		Ga. s.	Emancipator.	89	31	55.9	15.4	7.0	Fsh.	8	50	1918	Clg Harbor, Wash.	Tacoma, Wash.
211485		Ga. s.	Emandell.	11	7	46.2	11.2	3.1	Tow.	1	37	1913	Elizabeth City, N. C.	Elizabeth City, N. C.
217995		Ga. s.	Emblem II.	7	5	29.6	9.2	4.0	Fsh.	7	18	1919	Seattle, Wash.	Seattle, Wash.
213287		Ga. s.	Emden.	10	9	27.4	9.8	3.7	Fsh.	3	10	1915	Green Bay, Wis.	Milwaukee, Wis.
214354		Ga. s.	Emella II.	11	7	30.0	13.0	5.0	Frt.	1	16	1914	Ungor, Alaska.	Unalaska, Alaska.
211630		Ga. s.	Emeline K.	8	7	34.1	9.0	3.7	Pas.	2	20	1896	Philadelphia, Pa.	Newark, N. J.
216890		Ga. s.	Emerald.	8	7	27.0	10.0	3.3	Fsh.	2	14	1913	Wrangell, Alaska.	Juneau, Alaska.
211419		Ga. s.	Emeraunce.	27	26	41.8	11.5	4.8	Pas.	2	40	1913	Three Mile Bay, N. Y.	Cape Vincent, N. Y.
207730		Ga. y.	Emeraunce.	18	16	45.0	10.2	5.4	Yct.	1	50	1910	New York, N. Y.	New York, N. Y.
222952	MFCG	Ga. y.	Emeska.	59	51	62.2	16.6	7.3	Yct.	3	74	1923	Camden, N. J.	Do.
201401		Ga. s.	Emil.	9	6	42.3	9.2	2.9	Tow.	2	24	1904	Franklin City, Va.	Cape Charles, Va.
212696		Ga. s.	Emilia D.	20	10	43.7	14.8	5.5	Fsh.	5	24	1914	Rockport, Mass.	Vineyard Haven, Mass.
200142		Ga. y.	Emilie S.	22	13	54.0	14.0	5.5	Yct.	1	60	1903	Clinton, Conn.	Boston, Mass.
219366		Ga. s.	Emilie Z.	13	11	40.2	14.2	4.2	Fsh.	6	25	1916	Camden, N. J.	Philadelphia, Pa.
436878		Ga. s.	Emily.	8	8	30.4	12.5	3.6	Oys.	1	20	1901	Rowayton, Conn.	Bridgeport, Conn.
137073		Ga. s.	Emily.	15	9	42.9	12.5	3.1	Fsh.	2	32	1903	St. Petersburg, Fla.	Tampa, Fla.
107604		Ga. s.	Emily.	21	18	43.0	14.8	4.5	Fsh.	5	40	1901	Bayonne, N. J.	Philadelphia, Pa.
204379		Ga. s.	Emily.	11	7	47.0	10.2	3.2	Frt.	3	8	1907	St. Michael, Alaska.	St. Michael, Alaska.
207705		Ga. s.	Emily.	9	7	32.0	10.0	4.5	Pas.	1	12	1910	Somers Point, N. J.	Philadelphia, Pa.
208812		Ga. s.	Emily.	10	9	30.5	8.4	3.5	Fsh.	3	8	1910	Green Bay, Wis.	Milwaukee, Wis.
213538		Ga. s.	Emily.	7	6	37.5	10.7	2.6	Mso.	1	15	1915	New Haven, Conn.	New Haven, Conn.
215585		Ga. s.	Emily.	19	13	44.4	14.0	5.4	Frt.	1	30	1917	Portland, Me.	Savannah, Ga.
222826		Ga. s.	Emily.	49	24	60.2	20.0	6.2	Frt.	2	45	1923	Pocomoke City, Md.	Cape Charles, Va.
219354		Ga. s.	Emily A.	6	7	35.4	11.2	2.8	Oys.	2	6	1914	Houma, La.	New Orleans, La.
135139		Ga. s.	Emily A. Foote.	113	75	109.0	17.6	7.2	Fsh.	25	200	1875	Boothbay, Me.	Reedville, Va.
207994		Ga. s.	Emily B.	10	7	31.3	10.4	5.1	Pas.	1	25	1907	Clinton, Conn.	Hartford, Conn.
413751		Ga. s.	Emily G.	8	7	40.4	12.8	3.8	Frt.	2	12	1899	Mount Pleasant, S. C.	Charleston, S. C.
202220		Ga. y.	Emily Jane.	16	16	45.8	13.2	5.7	Yct.	1	16	1905	South Boston, Mass.	Fall River, Mass.
207211		Ga. s.	Emily Mae.	6	5	33.4	9.4	5.4	Mso.	2	6	1909	Thunderbolt, Ga.	Beaufort, S. C.
215514		Ga. s.	Emily Margaret.	43	29	57.2	19.4	5.4	Frt.	4	45	1917	Colnook, N. C.	Norfolk, Va.
220977		Ga. s.	Emily May.	9	6	44.5	10.0	3.9	Frt.	1	20	1920	Skagway, Alaska.	Skagway, Alaska.
212309		Ga. s.	Emily R.	6	6	32.1	9.0	4.1	Fsh.	1	7	1914	Seattle, Wash.	Ketchikan, Alaska.
203728		Ga. s.	Emily Sears.	44	22	63.6	18.1	8.3	Fsh.	12	20	1906	Gloucester, Mass.	Tampa, Fla.
7980		Ga. s.	Emily F. Blyhard.	50	33	63.5	22.3	5.0	Frt.	1	40	1887	San Francisco, Calif.	San Francisco, Calif.
201310		Ga. s.	Emily T.	12	11	37.5	14.0	4.0	Fsh.	2	27	1903	Green Bay, Wis.	Milwaukee, Wis.
205714		Ga. s.	Emily V.	15	12	44.5	15.8	4.3	Frt.	1	25	1911	Atlantic City, N. J.	Philadelphia, Pa.
135254		Ga. s.	Emma.	47	33	59.0	22.5	4.7	Frt.	2	40	1878	San Rafael, Calif.	San Francisco, Calif.
130036		Ga. s.	Emma.	8	6	35.5	13.5	4.4	Oys.	1	10	1889	Dividing Creek, N. J.	Bridgeport, Conn.
136128		Ga. s.	Emma.	35	25	64.0	17.0	6.0	Frt.	3	40	1890	Bentonia, Calif.	Unalaska, Alaska.
136251		Ga. s.	Emma.	11	11	40.6	12.0	3.0	Oys.	2	75	1891	Stockton, Md.	Cape Charles, Va.
136958		Ga. s.	Emma.	27	14	49.0	17.5	5.0	Frt.	5	30	1901	Scranton, Miss.	New Orleans, La.
209532		Ga. s.	Emma.	17	12	41.7	14.0	4.8	Fsh.	4	30	1911	Bayou LaBatre, Ala.	Mobile, Ala.
210486		Ga. s.	Emma.	7	6	29.4	10.4	4.0	Fsh.	2	5	1907	Tampa, Fla.	Key West, Fla.
212052		Ga. s.	Emma.	23	18	42.3	13.4	5.4	Fsh.	5	40	1914	Seattle, Wash.	Ketchikan, Alaska.
216208		Ga. p.	Emma.	24	15	52.2	26.0	3.0	Mso.	2	48	1918	Oswego, Mont.	Great Falls, Mont.
217790		Ga. s.	Emma.	9	8	37.7	9.0	3.9	Pas.	2	16	1908	Bayonne, N. J.	New York, N. Y.
220187		Ga. s.	Emma.	10	8	29.2	13.0	3.6	Fsh.	1	25	1906	Buffalo, N. Y.	Do.
221704		Ga. s.	Emma.	7	6	32.0	10.2	4.0	Frt.	1	16	1921	Katalla, Alaska.	Cordova, Alaska.
221708		Ga. s.	Emma.	8	6	37.0	10.5	3.6	Fsh.	0	24	1915	Sea Isle City, N. J.	Philadelphia, Pa.
221818		Ga. s.	Emma.	11	7	35.1	10.5	3.5	Fsh.	1	25	(t)	(t)	Do.

1 Formerly ga. s. Carmon.
 2 Formerly st. y. Agatha.
 3 Formerly st. y. America.

4 Formerly ga. s. Mingaroli.
 5 Formerly U. S. N. launch No. 247.
 6 Formerly ga. y. Alcatorda.

7 Formerly (a ga. y. Al Bata.
 8 ga. s. Chasvto.
 † Oil engine.
 ‡ Unknown.

MERCHANT MOTOR VESSELS OF THE UNITED STATES—Continued.

Official No.	Signal letters.	Rtg.	Name of vessel.	Gross tonnage.	Net tonnage.	Length.	Breadth.	Depth.	Service.	Crew.	Indicated horsepower.	When built.	Where built.	Home port (where permanent document issues).
						Feet.	Feet.	Feet.						
221871		Ga. s.	Emma	10	9	37.2	10.0	4.2	Fsh.	6	24	1910	Sea Isle City, N. J.	Philadelphia, Pa.
222268		Ga. s.	Emma	11	7	34.4	10.5	4.4	Frt.	24	1922	Astoria, N. Y.	New York, N. Y.	
136598		Ga. s.	Emma II	6	6	32.4	12.0	2.0	Mso.	1	12	1897	Atlantic City, N. J.	Philadelphia, Pa.
210776		Ga. p.	Emma B.	14	14	60.0	11.0	2.5	Pas.	1	12	1912	Muscataine, Iowa	Des Moines, Iowa.
213650		Ga. s.	Emma B.	8	8	43.1	10.7	3.6	Frt.	1	22	1915	Rumbley, Md.	Reedville, Va.
220049		Ga. s.	Emma B.	10	7	41.0	10.2	2.7	Fsh.	3	24	1914	Rogers City, Mich.	Port Huron, Mich.
218879		Ga. s.	Emma D.	9	6	31.0	10.5	4.1	Mso.	1	16	1914	Red Bank, N. J.	Perth Amboy, N. J.
221682		Ga. s.	Emma D.	8	8	32.9	9.0	3.7	Frt.	7	20	1921	Everett, Wash.	Seattle, Wash.
136589		Ga. s.	Emma E.	5	5	29.2	11.4	3.5	Mso.	1	12	1898	Bridgeport, Conn.	New York, N. Y.
208585		Ga. s.	Emma E.	13	11	33.1	10.0	4.0	Fsh.	1	20	1911	Traverse City, Mich.	Grand Haven, Mich.
219218		Ga. s.	Emma H. IV	9	9	34.7	10.5	3.6	Pas.	1	12	1910	Tilghman, Md.	Baltimore, Md.
136636		Ga. s.	Emma L.	9	9	31.9	13.6	3.8	Oys.	1	14	1897	Patchogue, N. Y.	Bridgeport, Conn.
205613		Ga. s.	Emma M.	11	9	34.0	12.6	3.2	Fsh.	1	25	1908	St. Andrews, Fla.	Gulfport, Miss.
137016		Ga. s.	Emma R.	8	8	39.0	13.4	3.2	Pas.	1	18	1901	Ocean City, N. J.	Philadelphia, Pa.
222929		Ga. s.	Emma R.	34	31	59.2	17.0	5.3	Pas.	3	90	1923	Dorchester, N. J.	Do.
200221		Ga. s.	Emma S.	16	11	59.2	15.2	4.6	Fer.	2	25	1903	Detroit, Mich.	Detroit, Mich.
222377		Ga. y.	Emma S.	21	8	53.3	11.0	4.8	Yct.	1	300	1910	Wilmington, Calif.	Los Angeles, Calif.
222700		Ga. y.	Emma S.	79	54	101.3	11.9	8.3	Yct.	4	440	1917	New York, N. Y.	New York, N. Y.
206936		Ga. s.	Emma P.	8	7	42.0	11.0	3.0	Mso.	1	12	1909	Morgan City, La.	Morgan City, La.
216019		Ga. s.	Emma W.	8	7	30.6	11.4	3.6	Pas.	1	21	1910	Baldwin, N. Y.	New York, N. Y.
136515		Ga. s.	Emma W.	19	18	44.0	15.0	4.0	Frt.	2	22	1895	Berkley, Va.	Norfolk, Va.
205810		Ga. s.	Emma Delta	7	6	32.6	7.2	2.7	Pas.	1	15	1905	Grafton, Ill.	St. Louis, Mo.
210051		Ga. s.	Emma Dick	8	5	32.6	8.7	3.4	Fsh.	1	20	1912	Taonua, Wash.	Seattle, Wash.
8599		Ga. s.	Emma Frances	14	9	55.3	14.7	2.9	Mso.	1	21	1869	Norwalk, Conn.	New York, N. Y.
136256		Ga. s.	Emma Harvey	11	11	37.0	14.0	3.6	Frt.	2	15	1891	Back Bay, Miss.	Pensacola, Fla.
211017		Ga. s.	Emma Jean	20	14	40.1	12.5	4.8	Fsh.	3	40	1913	Seattle, Wash.	Juncoau, Alaska.
136082		Ga. s.	Emma Lawronco	10	9	52.2	13.0	3.0	Frt.	2	18	1889	St. Peters, Md.	Reedville, Va.
136850		Ga. s.	Emma Louise	7	5	38.1	12.2	3.3	Tow.	2	21	1897	Morgan City, La.	Morgan City, La.
90527		Ga. s.	Emma Peterson	33	17	60.0	18.6	4.0	Oys.	5	21	1873	Bridgton, N. J.	Philadelphia, Pa.
223235		Ga. s.	Emma Sue	20	23	60.5	20.0	6.3	Frt.	2	60	1923	Pocomoke City, Md.	Capo Charles, Va.
209520		Ga. s.	Emma Virginia	58	10	58.2	15.5	5.3	Frt.	2	50	1912	Do.	Do.
7971		Ga. s.	Emma O. Berry	15	12	39.2	14.6	5.7	Frt.	2	8	1866	Noank, Conn.	Maohias, Mo.
201689		Ga. s.	Emma F. Kano	31	17	60.0	13.0	3.6	Pas.	3	40	1907	Sallsbury, Md.	Washington, D. O.
201143		Ga. s.	Emma K. Reed	94	50	94.4	20.5	6.4	Frt.	4	85	1904	St. Michaels, Md.	Baltimore, Md.
222997		Ga. s.	Emma L. Evans	59	27	77.0	22.5	0.3	Frt.	2	10	1923	Dorchester, N. J.	Philadelphia, Pa.
136807		Ga. s.	Emma L. Sack	0	0	28.5	12.1	2.8	Frt.	1	25	1900	Ocean City, N. J.	Do.
135320		Ga. s.	Emma S. Osler	23	13	52.0	17.0	5.5	Frt.	1	25	1878	Essex, Mass.	Portland, Me.
136076		Ga. s.	Emma W. Somers	15	0	55.0	15.0	4.2	Frt.	2	22	1889	St. Peters Creek, Md.	Reedville, Va.
204109		Ga. s.	Emma	10	7	33.1	9.9	3.9	Fsh.	1	16	1909	Ketchikan, Alaska	Ketchikan, Alaska.
205460		Ga. s.	Emmons	14	0	46.0	12.0	1.1	Frt.	2	30	1907	Tilghmans Island, Md.	Baltimore, Md.
206371		Ga. s.	Emmy	13	8	42.3	13.6	3.5	Frt.	1	12	1909	Liverpool, Tex.	Galveston, Tex.
209755		Ga. p.	Emperor	124	70	107.0	22.0	5.9	Pas.	4	200	1912	Los Angeles, Calif.	Los Angeles, Calif.
207191		Ga. s.	Empire	15	10	48.7	13.0	5.3	Frt.	1	100	1910	Stockton, Calif.	San Juan, P. R.
208310		Ga. s.	Empire	15	10	50.3	13.3	0.1	Frt.	2	50	1911	Empire, Oreg.	Astoria, Oreg.
214776		Ga. s.	Empire	10	7	39.0	11.5	4.2	Mso.	1	30	1914	Groat Kills, N. Y.	Perth Amboy, N. J.
136384		Ga. s.	Empress	14	13	43.0	16.3	3.0	Oys.	1	22	1893	Tres Palacios, Tex.	Port Lavaca, Tex.
202834		Ga. p.	Empress	39	26	77.5	18.1	4.7	Pas.	4	65	1900	Terminal Island, Calif.	Los Angeles, Calif.
203335		Ga. s.	Empress	8	5	35.3	11.0	4.3	Pas.	2	30	1900	New Orleans, La.	New Orleans, La.
208524		Ga. s.	Empress	14	12	42.5	11.5	4.0	Pas.	3	20	1911	Apalachicola, Fla.	Apalachicola, Fla.
208993		Ga. s.	Empress	0	5	33.5	9.0	2.7	Mso.	1	12	1611	Wit, N. O.	Beaufort, N. O.
209178		Ga. s.	Empress	8	7	28.4	8.3	3.8	Pas.	2	10	1910	Green Bay, Wis.	Milwaukee, Wis.
209679		Ga. s.	Empress	04	37	70.9	17.0	7.6	Fsh.	3	30	1912	Eliza Island, Wash.	Unalaska, Alaska.
211017		Ga. s.	Empress	10	7	38.0	8.2	2.9	Frt.	1	16	1914	Atlantic, N. O.	Beaufort, N. O.
201032		Ga. s.	Enaro	14	12	45.0	12.0	3.5	Tow.	2	16	1904	Greenport, N. Y.	Jacksonville, Fla.
214130		Ga. s.	Enchantress	10	9	34.0	10.2	4.0	Mso.	1	30	1916	Charlevoix, Mich.	Grand Haven, Mich.
213306	LFKJ	Ga. y.	Enchantress II	41	30	73.3	13.0	5.7	Yct.	7	309	1915	Camden, N. J.	Philadelphia, Pa.
221338	MOTR	Ga. y.	Enchantress III	106	90	78.0	18.0	6.3	Yct.	5	450	1921	Do.	Do.
208851		Ga. s.	Endeavor	11	9	35.0	12.7	4.0	Fsh.	3	25	1911	Long Branch, N. J.	Savannah, Ga.
135508		Ga. s.	Energy	9	8	35.4	13.6	3.3	Frt.	3	12	1834	Norfolk, Va.	Norfolk, Va.
206491		Ga. s.	Energy	12	8	40.0	9.9	4.4	Fsh.	1	25	1909	Mount Vernon, Wash.	Ketchikan, Alaska.
81813	KRQM	Ga. y.	Engadine	28	26	60.1	12.4	4.2	Yct.	2	32	1901	Astoria, N. Y.	Miami, Fla.
200704		Ga. s.	Enos	23	15	41.0	13.8	5.8	Tow.	2	45	1912	Poulsbo, Wash.	Seattle, Wash.
218109		Ga. y.	Ensonada	17	8	45.2	10.0	5.2	Frt.	2	70	1914	Wilmington, Calif.	Los Angeles, Calif.
212346		Ga. y.	Ensign	30	23	64.1	11.3	5.7	Yct.	2	70	1914	West Lynn, Mass.	New York, N. Y.
206989	LDMQ	Ga. s.	Ensign	10	8	43.4	9.0	4.0	Pas.	1	20	1907	Grand Haven, Mich.	Grand Haven, Mich.
136217		Ga. s.	Enterprise	22	9	48.5	10.0	4.0	Fsh.	1	75	1891	Freeport, N. Y.	New York, N. Y.
201713		Ga. s.	Enterprise	14	9	47.0	12.0	3.8	Pas.	1	40	1899	West Palm Beach, Fla.	Miami, Fla.
202773		Ga. s.	Enterprise	18	10	42.3	15.0	3.1	Frt.	12	10	1905	Don Secour, Ala.	Mobile, Ala.
204976		Ga. s.	Enterprise	15	6	47.7	11.3	2.8	Oys.	8	20	1908	New Orleans, La.	New Orleans, La.
205049		Ga. s.	Enterprise	15	10	53.0	14.2	5.6	Fsh.	8	50	1908	Coquille, Oreg.	Los Angeles, Calif.
215301		Ga. s.	Enterprise	11	7	36.8	10.5	3.6	Fsh.	2	12	1917	Juneau, Alaska	Juneau, Alaska
216201		Ga. y.	Enterprise	26	18	65.6	12.0	4.9	Yct.	3	400	1918	East Greenwich, R. I.	New York, N. Y.
218421		Ga. s.	Enterprise	10	8	32.7	8.6	4.2	Fsh.	3	12	1919	Seattle, Wash.	Seattle, Wash.
219762		Ga. s.	Enterprise	11	8	37.2	10.7	5.2	Fsh.	4	16	1920	Do.	Portland, Oreg.

1 Formerly ga. s. (a) Lots.

(b) Alex. J. Sullivan III.

2 Formerly U. S. N. S. C. 239.

(b) ga. y. S. C. 239.

3 Formerly ga. s. Mary W. Mears.

4 Formerly ga. s. James Denson.

5 Formerly ga. y. (a) Wilcox.

(b) Waacutah.

† Heavy oil.

MERCHANT MOTOR VESSELS OF THE UNITED STATES—Continued.

Official No.	Signal letters	Reg.	Name of vessel	Gross tonnage	Net tonnage	Length	Breadth	Depth	Service	Crew	Indicated horsepower	When built	Where built	Home port (where permanent document issued)
220031		Ga. s.	Enterprise	10	7	34.8	11.0	4.1	Fsh.	1	20	1920	Bay Center, Wash.	Seattle, Wash.
209404		Ga. s.	Eola	9	8	34.5	10.0	2.6	Frt.	2	20	1910	Key West, Fla.	Key West, Fla.
211531		Ga. y.	Eola	32	15	55.7	12.6	5.6	Yct.	4	80	1912	Salem, Oreg.	Los Angeles, Calif.
221164		Ga. s.	Eola	10	7	40.9	9.1	4.6	Pit.	3	400	1921	do.	Key West, Fla.
110927		Ga. s.	Eolla	7	6	30.8	12.3	4.2	Mso.	1	15	1890	Brooklyn, N. Y.	New York, N. Y.
207059		Ga. s.	Eolla	18	15	44.1	10.2	7.4	Fsh.	2	25	1909	Stamford, Conn.	Key West, Fla.
135991		Ga. s.	Equator	76	51	81.5	22.0	8.0	Tow.	7	200	1888	Bemuda, Calif.	Seattle, Wash.
222804		Ga. s.	Equator	66	38	66.1	17.5	7.9	Fsh.	7	100	1923	Gig Harbor, Wash.	Ketchikan, Alaska.
212474		Ga. s.	Eran	9	6	40.1	9.5	3.9	Mso.	1	14	1914	Atlantic, N. C.	Beaufort, N. C.
139957		Ga. s.	Erena L.	34	17	63.4	18.4	3.5	Oys.	4	30	1901	Biloxi, Miss.	Mobile, Ala.
221194		Ga. s.	Eri.	11	7	36.0	11.9	4.6	Fsh.	1	23	1921	Bay Shore, N. Y.	New York, N. Y.
130817		Ga. s.	Erio	14	9	42.0	14.1	4.2	Oys.	3	25	1900	New Haven, Conn.	New Haven, Conn.
209580		Ga. s.	Erio M.	8	7	24.6	9.0	4.0	Fsh.	2	18	1911	Cheboygan, Mich.	Grand Haven, Mich.
207405		Ga. s.	Erikson No. 15	15	10	50.0	13.2	5.1	Tow.	1	100	1910	San Francisco, Calif.	San Francisco, Calif.
206026		Ga. s.	Erin	14	12	51.2	10.3	4.0	Pas.	2	32	1911	Georgetown, S. O.	Charleston, S. O.
218352		Ga. s.	Erin	14	11	45.8	10.5	4.1	Mso.	2	24	1908	New York, N. Y.	New York, N. Y.
208778		Ga. s.	Erna	13	11	42.0	10.8	3.9	Fsh.	1	30	1909	Mount Vernon, Wash.	Seattle, Wash.
215342		Ga. s.	Erna	7	0	31.7	10.2	3.5	Fsh.	1	25	1917	Juneau, Alaska	Juneau, Alaska.
209754		Ga. s.	Erma	7	0	31.7	10.2	3.5	Fsh.	1	25	1924	Beach Haven, N. J.	Philadelphia, Pa.
209754		Ga. s.	Erma May	9	7	25.9	10.7	2.9	Pas.	1	13	1921	Smiths Point, Tex.	Galveston, Tex.
217614		Ga. s.	Erna	13	10	33.8	11.8	4.9	Fsh.	4	20	1919	Port Blakely, Wash.	Seattle, Wash.
201052		Ga. s.	Erna M. Lucas	12	11	40.5	12.3	3.9	Mso.	3	20	1908	Charleston, S. O.	Charleston, S. O.
206750		Ga. s.	Ermaline D.	19	10	51.5	17.8	3.8	Oys.	3	35	1909	Biloxi, Miss.	New Orleans, La.
220443		Ga. s.	Ernest Lowell	26	12	62.0	16.0	5.6	Frt.	1	30	1920	Lubeck, Me.	Eastport, Me.
220248		Ga. s.	Erni	41	28	54.5	15.5	7.3	Fsh.	8	60	1920	Dockton, Wash.	Seattle, Wash.
135420		Ga. s.	Ernst Laughhammer	17	16	57.0	17.0	4.2	Frt.	2	24	1894	Pocomoke City, Md.	Annapolis, Md.
218270		Ga. s.	Eronel	9	6	33.7	9.3	4.0	Frt.	1	30	1911	Norfolk, Va.	Philadelphia, Pa.
209881		Ga. y.	Ervilla	41	29	62.0	13.4	7.3	Yct.	2	100	1911	Cleveland, Ohio.	New York, N. Y.
213841		Ga. s.	Escapade	21	17	42.7	12.4	5.5	Fsh.	8	28	1915	Seattle, Wash.	Juneau, Alaska.
220517		Ga. s.	Escapade	14	9	46.0	9.0	4.2	Frt.	1	75	1901	Morris Heights, N. Y.	Savannah, Ga.
207454		Ga. s.	Esco	6	6	29.8	8.8	3.3	Frt.	1	18	1910	Atlantic City, N. J.	Philadelphia, Pa.
208920		Ga. s.	Escoort	28	15	16.1	10.3	4.9	Tow.	1	80	1911	Prosper, Oreg.	San Francisco, Calif.
210105		Ga. s.	Escoort	26	25	59.7	13.0	5.5	Frt.	1	45	1911	Winthrop, Mass.	New Bedford, Mass.
317133		Ga. s.	Esmoraldo	92	42	69.1	20.4	5.5	Frt.	2	45	1918	Antioch, Calif.	San Francisco, Calif.
220002	MFDO	Ga. y.	Esonda	37	25	68.0	13.0	5.4	Yct.	4	250	1923	Bristol, R. I.	New York, N. Y.
210054	LCKS	Ga. y.	Esolande	62	51	85.2	13.4	7.3	Yct.	6	300	1911	East Portchester, Conn.	Do.
210320	L.CMT	Ga. y.	Espananza	40	27	63.1	17.2	8.0	Yct.	4	33	1912	Easton, Md.	Chicago, Ill.
130110		Ga. s.	Essay	12	11	39.5	14.0	3.5	Frt.	1	20	1833	Matagorda, Tex.	Port Lavaca, Tex.
216534		Ga. s.	Essu	9	7	32.5	10.2	4.5	Fsh.	1	20	1918	Seattle, Wash.	Seattle, Wash.
222037		Ga. s.	Esta	8	7	33.0	11.7	3.9	Fsh.	1	21	1923	Dorchester, N. J.	Philadelphia, Pa.
205128		Ga. s.	Esta V. Hueno	10	7	35.0	10.0	3.0	Pas.	1	20	1908	Houquian, Wash.	Seattle, Wash.
210550		Ga. s.	Estaboth	70	47	55.1	17.8	0.7	Pas.	3	00	1918	Tacoma, Wash.	Juneau, Alaska.
213910		Ga. j.	Estel I.	22	14	64.1	17.2	3.0	Tow.	12	50	1916	Newport, Ky.	Unionville, Ky.
136109		Ga. s.	Estella	6	5	23.7	11.7	3.8	Fsh.	1	14	1876	Myrtle, Conn.	Bridgport, Conn.
201127		Ga. s.	Estella	13	0	30.0	11.5	4.0	Fsh.	1	20	1901	Dallard, Wash.	Ketchikan, Alaska.
208570		Ga. s.	Estella	5	5	25.0	12.2	2.8	Pas.	1	12	1904	Port Republic, N. J.	Philadelphia, Pa.
201027		Ga. s.	Estella A.	10	7	31.1	11.8	6.0	Fsh.	1	5	1904	Bremen, Me.	Pookland, Mo.
130738		Ga. s.	Estella Townsend	7	7	32.7	13.1	3.7	Pas.	4	10	1899	Atlantic City, N. J.	Philadelphia, Pa.
135870		Ga. s.	Estello	16	13	42.5	14.5	3.8	Fsh.	2	24	1880	Key West, Fla.	Key West, Fla.
130172		Ga. s.	Estello	7	7	36.6	13.2	3.5	Fsh.	2	8	1891	Bon Secour, Ala.	Mobile, Ala.
130236		Ga. s.	Estello	3	5	41.0	11.0	3.5	Oys.	1	15	1891	Back Creek, Va.	Philadelphia, Pa.
130820		Ga. s.	Estello	11	7	40.3	14.0	3.2	Frt.	3	22	1900	Biloxi, Miss.	New Orleans, La.
200290		Ga. s.	Estello	7	7	33.0	12.4	3.2	Frt.	2	8	1902	Carrabelle, Fla.	Apalachicola, Fla.
207017		Ga. p.	Estelle D.	13	13	62.5	19.4	2.2	Mso.	2	29	1909	Ravenswood, W. Va.	Paducah, Ky.
217253		Ga. y.	Estelle G.	17	13	48.9	19.5	3.9	Yct.	1	70	1914	Terminal Island, Calif.	Los Angeles, Calif.
135877		Ga. s.	Estelle Gerber	0	5	34.0	12.0	3.0	Oys.	1	9	1885	Saville, N. Y.	Bridgport, Conn.
137011		Ga. s.	Esther	7	5	42.8	10.4	2.7	Oys.	2	1902	Chincoteague, Va.	Norfolk, Va.
209954		Ga. s.	Esther	10	7	27.0	13.8	3.8	Frt.	1	1905	Huntington, N. Y.	New York, N. Y.
235657		Ga. s.	Esther	5	5	23.7	11.3	3.8	Fsh.	1	6	1908	Osterville, Mass.	New Bedford, Mass.
208793		Ga. s.	Esther	12	8	41.2	9.9	4.2	Tow.	2	30	1907	Holley, Mich.	Marquette, Mich.
207007		Ga. s.	Esther	14	10	41.0	12.0	3.6	Frt.	1	20	1909	Seattle, Wash.	Seattle, Wash.
212419		Ga. s.	Esther	11	9	46.5	10.5	4.0	Pas.	2	23	1918	Milwaukee, Wis.	Milwaukee, Wis.
217411		Ga. s.	Esther	15	12	38.0	12.0	3.8	Fsh.	2	25	1918	Blkn, Alaska	Juneau, Alaska.
218777		Ga. s.	Esther	17	11	45.2	12.1	5.0	Mso.	1	75	1910	Brooklyn, N. Y.	New York, N. Y.
218972		Ga. s.	Esther C.	7	6	34.9	10.0	2.4	Oys.	2	9	1917	Houma, La.	New Orleans, La.
216820		Ga. s.	Esther M.	13	8	39.8	8.6	8.9	Fsh.	2	20	1913	Larson, Minn.	Duluth, Minn.
218704		Ga. p.	Esther Woods	23	23	58.0	13.0	3.0	Tow.	2	25	1919	Frankfort, Ky.	Memphis, Tenn.
222190		Ga. s.	Estonia	12	10	38.4	10.4	4.0	Fsh.	2	28	1922	Naubinaway, Mich.	Grand Haven, Mich.
210735		Ga. s.	Estrella	40	27	60.0	23.2	3.0	Pas.	1	100	1918	San Diego, Calif.	San Diego, Calif.
218392		Ga. s.	Estrella	7	5	39.9	7.2	4.0	Mso.	1	135	1919	Seattle, Wash.	Seattle, Wash.
222033		Ga. s.	Estrella II	7	5	39.9	7.2	3.7	Pas.	1	65	1922	do.	Do.
222900		Ga. s.	Estrella III	8	5	39.8	7.9	3.9	Pas.	1	90	1923	do.	Do.
208308		Ga. s.	Ethna B.	12	11	34.5	9.7	4.1	Mso.	2	24	1899	Green Bay, Wis.	Milwaukee, Wis.
214321		Ga. s.	Ethna B.	6	5	20.3	8.8	2.5	Fsh.	1	14	1907	St. James, Mich.	Grand Haven, Mich.

1 Formerly slip. y. Rose Marie.

2 Formerly (a) ga. y. Eolla, (b) Cuban ga. y. Eolla.

3 Formerly ga. s. Crowley No. 15.

4 Formerly ga. y. Magnolia.

5 Formerly ga. y. Isabel W.

6 Formerly st. s. Esther.

† Kerosene engine.

MERCHANT MOTOR VESSELS OF THE UNITED STATES—Continued.

Official No.	Signal letters.	Rig.	Name of vessel.	Gross tonnage.	Net tonnage.	Length.	Breadth.	Depth.	Service.	Crew.	Indicated horsepower.	When built.	Where built.	Home port (where permanent license issued).
						Feet.	Feet.	Feet.						
136365		Ga. s.	Ethel	8	8	34.4	14.3	8.6	Misc.	1	16	1893	Patchogue, N. Y.	New York, N. Y.
136068		Ga. s.	Ethel	12	7	47.0	10.3	3.8	Frt.	2	20	1898	Warrenton, Oreg.	Astoria, Oreg.
136778		Ga. s.	Ethel	8	6	37.0	13.3	3.8	Frt.	2	14	1899	Mobile, Ala.	Gulfport, Miss.
136990		Ga. s.	Ethel	10	7	32.6	14.4	3.8	Fsh.	3	8	1902	Soranton, Miss.	Do.
204355		Ga. s.	Ethel	14	11	47.8	14.3	9.7	Frt.	3	25	1907	Neponset, Mass.	Newport, R. I.
208190		Ga. s.	Ethel	5	6	27.0	11.5	2.5	Fsh.	2	6	1904	Key West, Fla.	Key West, Fla.
213436		Ga. s.	Ethel	8	6	31.8	9.6	3.0	Fsh.	1	10	1916	Seattle, Wash.	Seattle, Wash.
219780		Ga. s.	Ethel	7	6	36.3	10.4	3.4	Frt.	1	12	1920	Mystic, Conn.	New London, Conn.
221614		Ga. s.	Ethel	24	16	62.6	14.1	3.4	Frt.	2	20	1921	Atlantic, N. C.	New Bern, N. C.
223733		Ga. s.	Ethel	8	7	30.2	9.2	2.8	Fsh.	3	18	1901	Mantowoc, Wis.	Milwaukee, Wis.
212151		Ga. s.	Ethel B.	15	12	58.5	13.7	2.3	Pas.	1	60	1914	Seabrook, Tex.	Houston, Tex.
217148		Ga. p.	Ethel B. No. 2.	32	26	30.4	14.1	2.6	Tow.	1	16	1918	Flisk, Mo.	St. Louis, Mo.
200890		Ga. s.	Ethel O.	0	8	30.0	8.1	4.2	Fsh.	2	8	1904	Bridgeton, N. J.	Philadelphia, Pa.
221821		Ga. s.	Ethel O.	7	6	31.5	10.4	3.7	Fsh.	0	20	1918	Belmar, N. J.	Do.
221898		Ga. s.	Ethel O.	21	13	56.1	14.8	4.2	Fsh.	1	27	1914	Bogue, N. O.	Wilmington, N. O.
133394		Ga. s.	Ethel H.	14	10	44.8	7.7	4.6	Fsh.	1	50	1893	Falmount, Md.	Newport News, Va.
208202		Ga. s.	Ethel H.	12	9	44.0	11.3	4.4	Fsh.	1	38	1910	Wilmington, Calif.	San Diego, Calif.
208900		Ga. s.	Ethel J.	12	9	44.0	11.3	4.4	Fsh.	1	60	1911	Marcelona, N. Y.	Sandusky, Ohio.
136728		Ga. s.	Ethel Q.	24	20	63.4	15.9	4.7	Fsh.	2	30	1899	Marco, Fla.	Tampa, Fla.
215005		Ga. s.	Ethel S.	10	9	30.6	8.3	3.3	Fsh.	1	40	1917	Charlevoix, Mich.	Grand Haven, Mich.
210088		Ga. s.	Ethel Alice	13	7	45.0	10.0	3.0	Frt.	1	16	1912	Carters Creek, Va.	Crisfield, Md.
203592		Ga. s.	Ethel Lewis	8	6	42.5	14.0	3.0	Frt.	4	8	1903	Chesconnessex, Va.	Do.
217169		Ga. s.	Ethel Louise	19	12	41.4	11.1	3.0	Pas.	2	50	1918	Racine, Wis.	New Orleans, La.
212720		Ga. s.	Ethel Marlon	29	10	54.5	16.5	6.3	Cod.	6	60	1914	Thomaston, Me.	Vineyard Haven, Mass.
206599		Ga. y.	Ethel May	24	21	60.0	13.0	0.8	Yct.	2	25	1909	Stamford, Conn.	New York, N. Y.
210768		Ga. s.	Ethel May	14	11	37.0	14.6	4.7	Frt.	2	23	1911	Charleston, S. C.	Charleston, S. C.
205791		Ga. s.	Ethel B. Penny	94	50	99.5	22.7	9.8	Fsh.	10	75	1903	Gloucester, Mass.	Boston, Mass.
136804		Ga. s.	Ethel K. Young	5	5	26.0	10.0	3.5	Fsh.	1	7	1900	Wellfleet, Mass.	Provincetown, Mass.
214608		Ga. s.	Ethel S. Huff	21	12	42.6	14.0	6.4	Fsh.	4	15	1916	Kennebunk Port, Me.	Portland, Me.
203163	KVPL	Ga. y.	Ethelsa	25	17	66.0	10.0	6.6	Yct.	2	300	1906	East Greenwich, R. I.	New York, N. Y.
209537		Ga. s.	Etolin	18	12	43.0	13.0	5.0	Fsh.	7	33	1912	Seattle, Wash.	Seattle, Wash.
209917		Ga. s.	Etolin	18	12	53.0	12.0	6.1	Frt.	1	00	1912	Astoria, Oreg.	Do.
210886		Ga. s.	Etowah	13	11	35.0	10.5	4.0	Tow.	2	21	1909	Palatka, Fla.	Jacksonville, Fla.
136910		Ga. s.	Etta	7	7	38.5	14.0	2.7	Oys.	4	7	1901	Cambridge, Md.	Crisfield, Md.
205700		Ga. p.	Etta D.	18	9	50.0	12.0	2.9	Fsh.	2	28	1908	Des Allemand, La.	Morgan City, La.
117688		Ga. s.	Etta K.	14	14	41.5	15.0	4.4	Fsh.	2	36	1901	Atlantic City, N. J.	Philadelphia, Pa.
223211		Ga. p.	Etta Belle	25	22	61.0	20.4	2.0	Fer.	1	20	1923	Aurora, Ind.	Louisville, Ky.
136974		Ga. s.	Etta Mildred	73	41	82.0	21.5	8.0	Fsh.	14	50	1902	Essex, Mass.	Tampa, Fla.
137017		Ga. s.	Etta M. Hurus	39	18	60.1	13.3	8.0	Cod.	8	50	1902	East Boothbay, Me.	Do.
203046		Ga. s.	Etta M. Wilson	13	8	46.3	12.4	4.2	Frt.	2	24	1906	Eastport, Me.	Eastport, Me.
136160		Ga. s.	Etta V. Phillips	8	8	48.7	18.0	3.2	Fsh.	1	16	1894	Taylor's Island, Md.	Reedville, Va.
137003		Ga. s.	Etta and Lena	9	6	27.0	13.0	4.0	Fsh.	2	12	1902	Mystic, Conn.	Bridgeton, Conn.
221451		Ga. s.	Euola	8	6	32.0	12.4	3.1	Frt.	2	12	1921	Mount Pleasant, S. C.	Charleston, S. C.
136890		Ga. s.	Eudora T. Wallace	6	6	30.8	12.0	3.0	Frt.	1	27	1901	Morohead City, N. C.	Beaufort, N. C.
214274		Ga. p.	Euell S.	0	6	50.0	9.7	2.0	Fsh.	1	15	1916	Creston, W. Va.	Pittsburgh, Pa.
208525		Ga. s.	Eugene	12	11	30.0	0.1	4.2	Fsh.	3	3	1906	Marlinton, Wis.	Milwaukee, Wis.
214200		Ga. p.	Eugene	7	7	49.3	10.0	2.0	Pas.	2	7	1914	Charleston, W. Va.	Pittsburgh, Pa.
220914		Ga. p.	Eugene	16	7	69.2	9.0	2.0	Frt.	1	15	1920	Creston, W. Va.	Do.
221300		Ga. p.	EUGENE	34	27	60.0	15.0	2.0	Tow.	3	25	1921	Memphis, Tenn.	St. Louis, Mo.
136347		Ga. s.	Eugene H. Brown	14	10	58.0	15.4	4.0	Mso.	1	10	1892	Orlando, Md.	Elizabeth City, N. C.
207752		Ga. s.	Eugonia	11	8	30.8	11.0	3.0	Pas.	2	35	1910	Millsboro, Del.	Wilmington, Del.
222457		Ga. s.	Eugonia M. Motan	107	72	81.3	20.0	9.2	Tow.	5	350	1910	Brooklyn, N. Y.	New York, N. Y.
306791		Ga. s.	Eugenio	11	11	46.6	13.6	2.7	Frt.	1	10	1904	Bmyrne, N. O.	Elizabeth City, N. C.
222152		Ga. p.	Eugenio Grandet	10	10	46.0	11.0	2.4	Tow.	2	12	1922	Clarksville, Tenn.	Nashville, Tenn.
136881		Ga. s.	Eula	10	6	39.7	14.1	2.4	Frt.	1	10	1901	Dresden, Mo.	Rockland, Me.
218400		Ga. s.	Eula Belle	9	6	31.1	10.2	4.3	Mso.	1	15	1913	Meriden, Conn.	Hartford, Conn.
136391		Ga. s.	Eulalia	11	9	31.1	13.5	4.0	Mso.	1	27	1893	Patchogue, N. Y.	New York, N. Y.
213618		Ga. s.	Eulalia	17	9	63.1	12.0	4.8	Frt.	1	45	1915	Crittenden, Va.	Newport News, Va.
223203		Ga. s.	Eulalie	8	0	30.1	8.0	3.0	Pas.	1	24	1913	Belvedere, Calif.	San Francisco, Calif.
201751		Ga. s.	Eunice	12	0	33.0	13.3	4.0	Pas.	1	24	1907	Elizabeth City, N. O.	Beaufort, N. O.
210378		Ga. s.	Eunice	25	25	60.0	15.4	4.8	Fsh.	7	50	1912	Petersburg, Alaska	Seattle, Wash.
213551		Ga. s.	Eunice	15	10	37.1	14.7	3.7	Fsh.	4	35	1918	Brunswick, Ga.	Miami, Fla.
215117		Ga. s.	Eunice	38	35	59.0	14.3	0.0	Frt.	0	75	1917	Winslow, Wash.	Seattle, Wash.
217231		Ga. s.	Eunice	12	10	44.0	13.2	4.0	Fsh.	4	30	1918	Kake, Alaska	Wrangell, Alaska
136635		Ga. s.	Eunice B.	6	6	35.7	12.5	2.5	Frt.	2	8	1897	Hopewell, Md.	Annapolis, Md.
212130		Ga. s.	Eunice V.	7	7	26.0	8.3	3.5	Fsh.	3	10	1914	Green Bay, Wis.	Milwaukee, Wis.
135514		Ga. s.	Euphonia Purton	6	6	30.2	12.5	2.9	Mso.	1	20	1880	Patchogue, N. Y.	New York, N. Y.
137048		Ga. s.	Eureka	12	10	42.0	14.2	3.5	Oys.	3	27	1907	Do.	Do.
201499		Ga. s.	Eureka	23	0	58.0	15.6	4.3	Tow.	3	40	1904	New Orleans, La.	New Orleans, La.
202052		Ga. s.	Eureka	11	6	50.5	17.7	4.5	Frt.	3	30	1906	Marco, Fla.	Key West, Fla.
206187		Ga. s.	Eureka	11	8	38.0	12.2	6.2	Fsh.	2	0	1909	Lubbock, Me.	Eastport, Me.
209832		Ga. s.	Eureka	11	8	44.2	12.3	3.8	Frt.	1	35	1912	Astoria, Oreg.	Astoria, Oreg.
210172		Ga. s.	Eureka	42	35	56.7	15.6	6.0	Fsh.	3	50	1912	Tacoma, Wash.	Seattle, Wash.
210676		Ga. s.	Eureka	7	7	20.0	8.0	4.0	Fsh.	2	8	1910	Green Bay, Wis.	Milwaukee, Wis.
213860		Ga. s.	Eureka	11	8	36.1	10.1	3.7	Pas.	1	30	1913	Camden, N. J.	Philadelphia, Pa.

1 Formerly ga. y. ^a Ethel May.
^b British Aurora 2d.

3 Formerly ga. y. Slubad.

4 Formerly U. S. N. No. 84.

MERCHANT MOTOR VESSELS OF THE UNITED STATES—Continued.

Official No.	Signal letters.	Rtg.	Name of vessel.	Gross tonnage.	Net tonnage.	Length.	Breadth.	Depth.	Service.	Crew.	Horsepower.	When built.	Where built.	Home port (where permanent document issues).	
															Feet.
218279	Ga. s.		Eureka.....	84	70	87.0	25.0	7.0	Frt.	1	60	1919	Williston, N. C.	Norfolk, Va.	
233681	Ca. s.		Eureka.....	16	11	38.2	11.4	5.0	Fsh.	4	40	1924	Tacoma, Wash.	Tacoma, Wash.	
221064	Ca. s.		Eureka II.....	10	10	64.6	20.6	2.4	Frt.	3	25	1921	Coconut Grove, Fla.	Miami, Fla.	
218842	Ca. s.		Europe.....	11	8	47.0	12.0	3.0	Frt.	3	24	1912	Cut Off, La.	New Orleans, La.	
136993	Ca. s.		Eurus.....	15	10	88.0	12.6	6.4	Mse.	1	46	1902	Houquiam, Wash.	Juneau, Alaska.	
136213	Ca. s.		Eurybla.....	14	13	37.4	13.5	6.3	Oys.	1	20	1888	Brooklyn, N. Y.	New Haven, Conn.	
135784	Ca. s.		Eva.....	7	5	31.5	13.0	3.4	Wrk.	1	40	1883	Bellmore, N. Y.	Newark, N. J.	
204890	Ca. s.		Eva.....	14	9	55.3	11.2	3.4	Pas.	1	40	1907	Smiths Point, Tex.	Galveston, Tex.	
205519	Ca. s.		Eva.....	24	17	62.0	15.9	3.1	Tow.	2	60	1908	Belhaven, N. C.	Elizabeth City, N. C.	
207654	Ca. s.		Eva.....	10	7	50.0	10.4	3.5	Pas.	1	30	1910	Portland, Ore.	Portland, Ore.	
210230	Ca. s.		Eva.....	15	10	49.0	11.2	3.5	Pas.	2	20	1912	Colligan Bayou, La.	Port Arthur, Tex.	
213491	Ca. s.		Eva.....	10	9	32.6	9.5	2.8	Frt.	2	20	1908	Marquette, Wis.	Milwaukee, Wis.	
150893	Ca. s.		Eva.....	30	22	56.0	13.0	8.0	Tow.	2	90	1901	Tampa, Fla.	Tampa, Fla.	
221320	Ca. s.		Eva.....	6	5	29.5	9.7	3.5	Fsh.	1	12	1921	Newport, R. I.	New Bedford, Mass.	
222350	Ca. s.		Eva.....	10	5	37.9	9.2	3.9	Frt.	1	40	1909	Mare Island, Calif.	New York, N. Y.	
222203	Ca. s.		Eva B.....	18	12	41.8	12.4	5.9	Fsh.	2	25	1922	Olympia, Wash.	Tacoma, Wash.	
135725	Ca. s.		Eva Blanche.....	23	17	56.4	17.2	5.3	Frt.	1	60	1883	Pocomoke City, Md.	Norfolk, Va.	
112383	Ca. s.		Eva D.....	12	8	37.1	10.8	4.6	Tow.	2	16	1913	Everett, Wash.	Seattle, Wash.	
2 6065	Ca. s.		Eva H.....	27	11	60.2	14.2	5.1	Frt.	2	45	1918	Ellsworth, Me.	Eastport, Me.	
13 4110	Ca. s.		Eva Ida.....	8	6	31.5	10.7	2.9	Frt.	2	20	1893	Bayou Lafourche, La.	New Orleans, La.	
2 3710	Ca. s.		Eva Jane.....	13	13	50.9	14.0	3.0	Fer.	2	62	1910	Stovenson, Wash.	Portland, Ore.	
2 1498	Ca. s.		Eva Jane.....	14	11	38.8	15.7	3.1	Fer.	2	28	1921	Hankamer, Tex.	Galveston, Tex.	
2 5703	Ca. s.		Eva Leigh.....	11	7	40.1	11.6	3.8	Frt.	2	37	1917	Norfolk, Va.	Norfolk, Va.	
203311	Ca. s.		Eva Lillian.....	10	7	42.5	10.2	3.4	Oys.	1	40	1906	Pocomoke City, Md.	Baltimore, Md.	
138759	Ca. s.		Eva May.....	21	9	64.3	16.1	4.0	Frt.	2	39	1890	Bmyrna, N. O.	Charleston, S. O.	
138611	Ca. s.		Eva N.....	9	9	30.9	12.0	5.0	Fsh.	2	20	1901	Friendship, Me.	Portland, Me.	
204059	Ca. s.		Eva R.....	7	5	30.0	11.0	5.2	Fsh.	2	4	1907	Vinal Haven, Me.	Rockland, Me.	
214855	Ca. s.		Eva S.....	9	9	27.5	8.6	3.8	Fsh.	1	10	1915	Oconto, Wis.	Milwaukee, Wis.	
135014	Ca. s.		Eva Smith.....	5	5	28.6	12.0	2.8	Mso.	1	0	12	1874	Islip, N. Y.	New York, N. Y.
203873	Ca. s.		Eva W.....	11	10	48.0	14.6	3.0	Frt.	2	21	1907	Crittenden, Va.	Norfolk, Va.	
136543	Ca. s.		Eva M. Martin.....	21	11	48.0	15.3	6.4	Fsh.	3	28	1890	East Boothbay, Me.	Glocester, Mass.	
135540	Ca. s.		Eva and Belle.....	14	14	40.4	14.3	6.0	Frt.	1	8	1881	Deer Isle, Me.	Belfast, Me.	
206791	Ca. s.		Eva II.....	14	10	41.5	10.3	4.3	Mse.	2	21	1909	Oyster Bay, N. Y.	Miami, Fla.	
218696	Ca. y.		Evalino.....	44	23	58.5	14.5	0.1	Yet.	1	60	1917	Chicago, Ill.	Chicago, Ill.	
232822	Ca. s.		Evan N.....	10	8	33.0	11.4	5.5	Fsh.	1	22	1923	Aneshur, Mass.	Newport, R. I.	
207970	Ca. s.		Evan S.....	18	12	41.1	10.1	4.6	Tow.	2	50	1910	Houquiam, Wash.	Seattle, Wash.	
135227	Ca. s.		Evelino.....	40	20	59.0	23.5	4.2	Frt.	1	40	1876	San Rafael, Calif.	San Francisco, Calif.	
212390	Ca. s.		Evelino.....	21	10	35.1	13.6	3.5	Fer.	1	18	1912	East Jordan, Mich.	Grand Haven, Mich.	
136033	Ca. s.		Evelino.....	7	7	30.2	15.2	2.8	Frt.	4	10	1901	Whitman, Md.	Cambridge, Md.	
200601	Ca. s.		Evelyn.....	24	10	40.7	14.5	4.1	Oys.	4	00	1904	West Haven, Conn.	New Haven, Conn.	
211561	Ca. s.		Evelyn.....	13	12	39.4	12.3	5.1	Fsh.	2	18	1913	Westerly, R. I.	New London, Conn.	
214621	Ca. s.		Evelyn.....	9	9	34.5	8.5	8.1	Fsh.	3	15	1911	Sturgeon Bay, Wis.	Milwaukee, Wis.	
215078	Ca. p.		Evelyn.....	25	26	63.4	15.8	3.0	Fer.	2	30	1917	Mohrbridge, S. Dak.	Pembla, N. Dak.	
219605	Ca. s.		Evelyn.....	20	17	42.4	13.0	5.1	Tow.	1	10	1920	Stellacoon, Wash.	Tacoma, Wash.	
221751	Ca. s.		Evelyn.....	0	5	31.8	10.3	3.5	Fsh.	6	22	1917	Bolmar, N. J.	Philadelphia, Pa.	
221870	Ca. s.		Evelyn.....	0	6	32.2	10.5	3.6	Fsh.	0	20	1918	Lavallotte, N. J.	Do.	
223820	Ca. s.		Evelyn.....	37	32	61.4	12.7	3.5	Pas.	3	250	1921	Kelso, Wash.	Portland, Ore.	
222823	Ca. s.		Evelyn B.....	9	7	30.5	10.5	3.6	Pas.	2	20	(f)	(f)	New York, N. Y.	
208077	Ca. s.		Evelyn O.....	9	6	40.3	9.2	4.1	Tow.	2	50	1901	Beranton, Miss.	Galveston, Tex.	
205097	Ca. s.		Evelyn G.....	12	7	41.0	11.6	6.3	Fsh.	3	28	1907	Mansot, Mo.	Boothbay, Me.	
210166	Ca. s.		Evelyn II.....	23	20	49.2	12.1	5.6	Cod.	6	36	1913	Rockport, Mass.	Do.	
213255	Ca. y.		Evelyn II.....	23	23	56.2	13.0	5.5	Yet.	1	58	1913	Day Shore, N. Y.	New York, N. Y.	
223105	Ca. s.		Evelyn K.....	10	7	35.5	10.0	3.6	Pas.	2	40	(f)	(f)	Do.	
210317	Ca. s.		Evelyn Desporto.....	22	13	52.7	18.0	3.8	Fsh.	6	10	1912	Biloxi, Miss.	Gulfport, Miss.	
137046	Ca. s.		Evelyn Harford.....	8	6	32.1	12.2	3.9	Frt.	2	25	1902	Apalachicola, Fla.	Apalachicola, Fla.	
221890	Ca. s.		Evelyn Nelson.....	10	7	40.0	10.2	4.0	Frt.	1	24	(f)	(f)	Crisfield, Md.	
222254	Ca. s.		Evelyn Sharp.....	14	12	42.5	9.0	4.6	Frt.	1	10	1923	Mancito, Wash.	Seattle, Wash.	
210248	Ca. s.		Evelyn W.....	12	8	34.6	11.8	3.6	Pas.	1	12	1912	Forked River, N. J.	Philadelphia, Pa.	
220713	Ca. s.		Evelyn and Ralph.....	38	16	63.2	17.0	7.2	Fsh.	8	40	1920	Rockport, Mass.	Glocester, Mass.	
136278	Ca. s.		Everett Hays.....	39	28	60.0	10.2	0.0	Frt.	4	55	1893	Denecia, Calif.	Unalaska, Alaska.	
201063	Ca. y.		Everglade.....	237	217	111.0	28.0	4.0	Yet.	10	70	1904	Jenson, Fla.	New York, N. Y.	
127300	Ca. y.	LHDW	Evlan.....	28	25	51.2	17.0	5.0	Yet.	2	20	1899	Tottenville, N. Y.	San Francisco, Calif.	
220918	Ca. s.		Evllo.....	8	5	27.8	8.6	4.4	Fsh.	2	32	1920	Seattle, Wash.	Seattle, Wash.	
209546	Ca. s.		Evolution.....	25	17	43.0	13.5	5.5	Fsh.	2	05	1912do.....	Do.	
222981	Ca. s.		Evolution.....	8	5	33.9	9.3	4.0	Fsh.	2	12	1923do.....	Wrangell, Alaska.	
201385	Ca. s.		Examplo.....	11	7	43.9	12.0	3.6	Frt.	3	27	1904	Empiro, La.	New Orleans, La.	
212213	Ca. s.		Excavator.....	452	423	145.0	30.0	8.5	Frt.	10	200	1914	Detroit, Mich.	Buffalo, N. Y.	
223010	Ca. s.		Exced.....	10	8	31.2	0.7	4.0	Fsh.	2	16	1924	Seattle, Wash.	Seattle, Wash.	
136271	Ca. s.		Excel.....	16	10	38.9	15.4	4.4	Oys.	4	24	1892	Goshen, N. J.	Philadelphia, Pa.	
223786	Ca. s.		Excel.....	40	27	55.2	15.6	7.4	Fsh.	4	75	1921	Seattle, Wash.	Seattle, Wash.	
222835	Ca. s.		Excelia.....	9	6	33.0	10.6	3.9	Frt.	2	0	1910	Shaktolik, Alaska.	Nome, Alaska.	
202468	Ca. s.		Excellent.....	14	10	52.0	18.0	4.2	Oys.	1	70	1905	Bridgetown, Va.	Cape Charles, Va.	
135892	Ca. s.		Excelstor.....	6	5	27.6	12.7	3.3	Fsh.	1	8	1886	Patchogue, N. Y.	New York, N. Y.	
203768	Ca. s.		Excelstor.....	0	8	38.0	13.3	3.6	Oys.	1	25	1906do.....	Bridgetown, Conn.	
239645	Ca. s.		Excursion.....	46	31	65.0	14.7	6.5	Fsh.	4	65	1912	Astoria, Ore.	San Francisco, Calif.	
211118	Ca. s.		Exhibit.....	19	13	38.3	12.8	4.8	Fsh.	5	20	1913	Seattle, Wash.	Juneau, Alaska.	
203749	Ca. s.		Expansion.....	175	113	104.6	24.6	8.2	Frt.	13	100	1904	Oakland, Calif.	San Francisco, Calif.	
208042	Ca. p.		Expansion.....	91	91	122.3	23.5	3.6	Frt.	9	60	1910	Bismarek, N. Dak.	Pembla, N. Dak.	

1 Formerly ga. s. Eula & Rebecca.
 2 Formerly ga. s. Pilot.
 3 Formerly U. S. Navy No. 391.

4 Formerly ga. s. Lawrence K. No. 11066.
 5 Formerly ga. y. Crescent.
 6 Formerly ga. s. (a) Excavator.
 7 Formerly ga. s. (b) Gray Haven No. 2.

† Oil engine.
 ‡ Unknown.
 § Diesel.

MERCHANT MOTOR VESSELS OF THE UNITED STATES—Continued.

Official No.	Signal letters.	Rtg.	Name of vessel.	Gross tonnage.	Net tonnage.	Length.	Breadth.	Depth.	Service.	Crew.	Indicated horsepower.	When built.	Where built.	Home port (where permanent document issued).
201916		Ga. s.	Experiment.....	11	8	39.7	10.1	4.2	Frt.	2	12	1905	Mount Pleasant, S. C.	Charleston, S. C.
218191		Ga. s.	Explora.....	10	8	37.3	9.3	4.5	Fah.	1	16	1913	Seattle, Wash.	Seattle, Wash.
213167		Ga. y.	Explorer.....	18	12	44.8	10.6	3.9	Yot.	8	50	1910	Chicago, Ill.	St. Paul, Minn.
216060		Ga. s.	Explorer.....	37	31	53.6	15.3	6.4	Fah.	8	40	1917	Tacoma, Wash.	Los Angeles, Calif.
223538		Ga. y.	Explorer.....	78	63	104.6	14.7	7.9	Yot.	2	660	1918	Camden, N. J.	Philadelphia, Pa.
204143		Ga. s.	Express.....	11	6	43.5	10.3	3.5	Frt.	1	24	1907	Marshfield, Oreg.	Marshfield, Oreg.
214078		Ga. s.	Express.....	7	6	32.6	9.5	4.1	Tow.	2	30	1908	Green Bay, Wis.	Milwaukee, Wis.
218530		Ga. s.	Express.....	7	6	39.3	9.1	4.2	Pas.	1	8	1897	New York, N. Y.	New York, N. Y.
221185		Ga. s.	Extra Dry.....	8	6	33.5	9.5	3.0	Fah.	1	24	1907	Cape May, N. J.	Philadelphia, Pa.
F.														
221774		Ga. s.	F. I.....	7	6	32.4	10.8	3.6	Fah.	6	18	1921	Lavallette, N. J.	Philadelphia, Pa.
221775		Ga. s.	F. I.....	6	6	32.4	10.8	3.6	Fah.	6	18	1921 do	Do.
201573		Ga. p.	F. & V.....	27	12	58.6	15.0	3.2	Frt.	6	20	1904	Grand Isle, La.	New Orleans, La.
209523		Ga. p.	F. O. L.....	7	7	28.4	9.8	3.6	Fah.	3	15	1907	Green Bay, Wis.	Milwaukee, Wis.
222974		Ga. p.	F. S. W.....	12	12	59.6	11.8	2.2	Frt.	2	27	1923	Clarington, Ohio.	Cincinnati, Ohio.
202548		Ga. s.	F. Dierssen.....	14	13	36.4	11.2	3.6	Frt.	2	45	1905	Manfowoc, Wis.	Milwaukee, Wis.
214819		Ga. s.	F. Hunter.....	18	16	39.4	10.8	4.5	Fah.	5	26	1916	Sturgeon Bay, Wis.	Do.
220073		Ga. s.	F. A. Daly.....	22	7	51.0	14.1	4.9	Tow.	0	75	1920	Vancouver, Wash.	Portland, Oreg.
222495		Ga. p.	F. B. Potts.....	25	17	55.2	13.2	2.6	Tow.	1	25	1921	Clarington, Ohio.	Pittsburgh, Pa.
219794		Ga. s.	F. O. Barnes.....	52	35	60.8	16.2	7.5	Fah.	7	85	1920	Tacoma, Wash.	Wrangell, Alaska.
215081		Ga. s.	F. C. Hergert.....	18	15	48.8	12.2	5.9	Fah.	5	30	1917	Seattle, Wash.	Seattle, Wash.
213074		Ga. s.	F. O. Stender.....	11	9	31.0	11.0	3.8	Frt.	2	27	1915	Providence, R. I.	Providence, R. I.
223533		Ga. s.	F. D. Crockett.....	28	10	55.8	15.7	4.0	Frt.	2	24	1924	Seaford, Va.	Newport News, Va.
8822		Ga. s.	F. J. Baker.....	14	12	42.0	16.2	3.1	Tow.	2	24	1872	Port Jefferson, N. Y.	Albany, N. Y.
121062		Ga. s.	F. H. Lake.....	15	11	47.8	14.2	3.5	Frt.	2	35	1897	Crittenden, Va.	Norfolk, Va.
210363		Ga. s.	F. H. Marvin.....	274	195	106.0	30.2	8.0	Frt.	14	176	1918	Everett, Wash.	Tacoma, Wash.
121103		Ga. s.	F. L. Godman.....	13	12	43.5	14.0	3.8	Fah.	2	18	1899	Crisfield, Md.	Charleston, S. O.
210049		Ga. p.	F. T. Nicholls.....	21	13	65.0	15.0	3.0	Frt.	13	30	1912	New Orleans, La.	Morgan City, La.
120583		Ga. s.	F. W. Gordon.....	15	9	41.5	15.7	4.3	Oys.	2	36	1884	Bay Shore, N. Y.	Newport News, Va.
120893		Ga. s.	F. W. Rogers.....	9	0	29.4	11.5	5.0	Fah.	2	10	1892	Vinal Haven, Me.	Rockland, Me.
210577	LVNM	Ga. s.	Fabia.....	248	103	131.6	25.0	13.4	Fah.	21	360	1920	East Boothbay, Me.	Gloucester, Mass.
222940		Ga. s.	Fairbanks.....	55	37	59.5	18.5	8.6	Fah.	3	100	1923	Friday Harbor, Wash.	Seattle, Wash.
215540		Ga. s.	Fairbanks Morse.....	11	7	47.7	11.8	4.3	Frt.	1	30	1917	East Machias, Me.	Machias, Me.
207455		Ga. s.	Fairfield.....	27	18	56.2	14.5	4.7	Tow.	2	37	1910	Jacksonville, Fla.	Jacksonville, Fla.
221252		Ga. s.	Fairfield.....	54	36	55.0	26.0	6.7	Fer.	3	60	1921 do	Do.
205102		Ga. s.	Fair Haven.....	10	7	35.0	9.3	4.0	Frt.	1	24	1887	Portsmouth, N. H.	Baltimore, Md.
210751		Ga. s.	Fairway.....	27	19	50.5	13.4	6.4	Frt.	1	40	1920	Poulsbo, Wash.	Seattle, Wash.
208893		Ga. p.	Fairy Belle.....	9	9	50.0	12.0	2.6	Pas.	1	20	1911	Terre Haute, Ind.	Memphis, Tenn.
221711		Ga. s.	Fairy Isle.....	9	0	37.2	10.0	3.7	Fah.	1	30	1921	Naubinway, Mich.	Marquette, Mich.
219807		Ga. s.	Fairyland.....	42	18	63.0	15.2	7.1	Fah.	8	85	1920	Los Angeles, Calif.	Los Angeles, Calif.
221635	MDFV	Ga. y.	Faith.....	38	29	78.0	13.6	6.0	Yot.	3	60	1921	Groton, Conn.	Bridgeport, Conn.
222217		Ga. s.	Faith.....	10	7	31.6	10.3	4.8	Fah.	3	18	1922	Seattle, Wash.	Seattle, Wash.
210503		Ga. s.	Faithful.....	8	7	32.0	8.8	4.8	Fah.	1	10	1918 do	Do.
120214		Ga. s.	Falcon.....	21	13	48.5	10.4	4.0	Oys.	2	23	1876	Mauricetown, N. J.	New Haven, Conn.
120352		Ga. s.	Falcon.....	15	10	47.4	13.0	3.5	Pas.	3	18	1878	Chicago, Ill.	Key West, Fla.
121210		Ga. s.	Falcon.....	28	26	58.5	16.3	6.0	Pas.	2	120	1902	Biloxi, Miss.	New York, N. Y.
207533		Ga. s.	Falcon.....	15	10	39.0	12.7	4.5	Fah.	7	20	1910	Tacoma, Wash.	Juneau, Alaska.
208476		Ga. s.	Falcon.....	34	13	68.0	14.7	5.9	Fah.	2	75	1911	San Francisco, Calif.	San Francisco, Calif.
209161		Ga. s.	Falcon.....	7	0	28.5	9.6	3.7	Mso.	2	15	1911	Radno, Wis.	Cincinnati, Ohio.
210300		Ga. s.	Falcon.....	10	8	38.4	9.0	4.4	Fah.	1	15	1918	Bhav Island, Wash.	Seattle, Wash.
213854		Ga. s.	Falcon II.....	17	15	54.3	20.4	2.8	Frt.	1	20	1915	Holly Hill, Fla.	St. Augustine, Fla.
210511		Ga. p.	Falls City.....	20	26	55.3	15.7	3.8	Fer.	1	40	1918	Williston, N. Dak.	Pomplina, N. Dak.
223805		Ga. s.	Falmouth.....	121	04	94.0	21.4	13.1	Fah.	24	60	1924	Essex, Mass.	Gloucester, Mass.
220171	MBGN	Ga. y.	Fame.....	21	10	55.3	12.9	5.0	Yot.	2	12	1920	South Bourset, Mass.	San Juan, P. R.
211349		Ga. s.	Famous.....	14	9	34.0	11.5	3.0	Fah.	2	12	1913	Seattle, Wash.	Juneau, Alaska.
120443		Ga. s.	Famulo.....	8	7	33.0	12.3	3.0	Fah.	1	25	1881	Patouque, N. Y.	New York, N. Y.
120185		Ga. s.	Famulo.....	7	0	33.0	12.3	3.0	Fah.	1	14	1880	Islip, N. Y.	Do.
208431		Ga. s.	Famulo.....	13	12	40.3	10.6	3.5	Pas.	1	28	1910	Harrisburg, Tex.	Morgan City, La.
218356		Ga. s.	Famulo.....	8	8	40.8	8.1	3.3	Pas.	1	24	1901	Grafton, Ill.	St. Louis, Mo.
120701		Ga. s.	Famulo D.....	12	11	41.0	12.6	3.6	Tow.	3	60	1887	Wallsville, Tex.	Houston, Tex.
213070		Ga. s.	Famulo E.....	12	10	38.1	12.3	4.3	Fah.	1	18	1916	Greenwich Pier, N. J.	Philadelphia, Pa.
121204		Ga. s.	Famulo H.....	11	7	43.0	10.0	4.1	Frt.	1	75	1903	Havre de Grace, Md.	Baltimore, Md.
217285		Ga. s.	Famulo J.....	13	0	30.0	13.4	4.0	Fah.	4	20	1918	Wrangell, Alaska.	Wrangell, Alaska.
121130		Ga. s.	Famulo L.....	0	8	32.0	8.4	3.5	Pas.	1	10	1900	Seattle, Wash.	Ketchikan, Alaska.
121177		Ga. s.	Famulo M.....	7	7	27.5	11.0	5.9	Frt.	1	10	1901	Ireman, Me.	Portland, Me.
222076		Ga. s.	Famulo S.....	20	10	58.0	15.8	5.9	Fah.	3	70	1923	Rockport, Mass.	Hoston, Mass.
121027		Ga. s.	Famulo W.....	8	7	34.0	10.0	3.9	Oys.	2	12	1896	Patouque, N. Y.	New York, N. Y.
203350		Ga. s.	Famulo W.....	28	10	58.7	18.6	5.2	Fah.	6	45	1906	Greenport, N. Y.	Do.
121258		Ga. s.	Famulo Belle.....	33	19	57.4	17.5	7.0	Fah.	8	36	1903	East Boothbay, Me.	Gloucester, Mass.
222480		Ga. s.	Famulo May.....	9	0	39.0	13.3	3.0	Frt.	2	27	1920	Alexandria, Va.	Alexandria, Va.
214091		Ga. s.	Famulo Parnell.....	26	11	50.7	14.4	6.2	Frt.	2	57	1916	Friendship, Me.	Rockland, Me.
217634		Ga. s.	Famulo Powell.....	47	31	70.0	16.5	7.0	Frt.	2	60	1919 do	Boston, Mass.
120327		Ga. s.	Famulo Ramos.....	11	10	33.0	12.8	5.0	Frt.	1	16	1878	Vallejo, Calif.	San Francisco, Calif.
0731		Ga. s.	Famulo Scofield.....	7	6	30.0	12.2	3.3	Oys.	1	14	1868	Williamsburg, N. Y.	Bridgeport, Conn.

1 Formerly U. S. N. S. C. 429.
 2 Formerly ga. s. Eliza Rhodes.

3 Formerly ga. s. Harvester King.
 4 Formerly C. & G. S. at. s. No. 25.

† Oil engine.

MERCHANT MOTOR VESSELS OF THE UNITED STATES—Continued.

Official No.	Signal letters.	Rig.	Name of vessel.	Gross tonnage.	Net tonnage.	Length.	Breadth.	Depth.	Service.	Crew.	Indicated horsepower.	When built.	Where built.	Home port (where permanent document issues).
120663		Ga. s.	Fannie E. Hayward.....	21	17	80.0	15.5	4.7	Frt.	3	20	1883	Solomons Island, Md....	Baltimore, Md.
120667		Ga. s.	Fanny Fern.....	8	7	39.0	12.0	3.0	Mso.	1	10	1884	Brook Haven, N. Y.....	New York, N. Y.
120616		Ga. s.	Fanny Reed.....	21	20	48.8	16.5	5.4	Fsh.	7	22	1872	Kennebunk, Me.....	Seattle, Wash.
218987		Ga. s.	Fanshaw.....	47	40	60.8	18.1	7.3	Tow.	3	75	1918	Seattle, Wash.....	San Francisco, Calif.
150946	LBFH	Ga. y.	Fantasy.....	27	18	58.5	11.0	6.0	Yot.	3	28	1902	Boston, Mass.....	Washington, D. C.
207501		Ga. y.	Fantasy.....	22	21	47.6	11.5	5.8	Yot.	1	28	1910	New Bedford, Mass.....	New Bedford, Mass.
207474		Ga. s.	Fantie.....	22	15	57.0	12.9	4.5	Yot.	2	40	1905	New Orleans, La.....	Gulfport, Miss.
218725		Ga. y.	Faraway.....	7	6	32.5	9.1	4.3	Yot.	1	12	1910	Seattle, Wash.....	Seattle, Wash.
120998		Ga. s.	Farmer.....	6	5	28.0	12.8	3.3	Mso.	1	12	1895	Patohogue, N. Y.....	New York, N. Y.
201784		Ga. s.	Far Niente.....	14	9	43.4	10.0	3.8	Mso.	3	20	1905	Seattle, Wash.....	Wrangell, Alaska.
121337		Ga. s.	Fashion.....	13	13	45.7	10.5	4.0	Fsh.	1	20	1902	St. Joseph, Mich.....	Los Angeles, Calif.
220768		Ga. s.	Fashion.....	11	8	37.5	10.4	4.0	Fsh.	2	18	1920	Olympia, Wash.....	Tacoma, Wash.
120853		Ga. s.	Fauna.....	9	8	30.4	12.9	4.8	Yot.	1	12	1882	South Brooklyn, N. Y.....	Providence, R. I.
206790		Ga. s.	Favoreta.....	10	9	41.0	9.3	4.0	Mso.	1	21	1909	Illyonne, N. J.....	New York, N. Y.
120663		Ga. s.	Favorite.....	39	27	59.0	15.0	6.0	Tow.	5	90	1896	Astoria, Oreg.....	Tacoma, Wash.
120921		Ga. s.	Favorite.....	46	43	68.9	19.2	8.8	Fsh.	8	36	1892	East Boothbay, Me.....	Pensacola, Fla.
203914		Ga. s.	Favorite.....	11	7	39.0	9.5	2.4	Yot.	2	20	1907	Coupeville, Wash.....	Seattle, Wash.
206595		Ga. s.	Favorite.....	9	8	33.7	11.0	5.3	Yot.	1	20	1909	Cleveland, Ohio.....	Cleveland, Ohio.
121303		Ga. s.	Favorite.....	19	13	57.6	15.6	4.4	Fsh.	3	120	1914	Chicago, Ill.....	Chicago, Ill.
220176		Ga. s.	Favorite.....	31	27	51.2	15.4	5.5	Frt.	4	40	1920	Sturgeon Bay, Wis.....	Milwaukee, Wis.
220234		Ga. s.	Favorite.....	42	28	66.5	18.2	6.8	Fsh.	7	60	1920	Tacoma, Wash.....	Seattle, Wash.
221027		Ga. s.	Favorite.....	13	8	50.4	10.2	3.8	Yot.	1	30	1922	Marshfield, Oreg.....	Marshfield, Oreg.
120774		Ga. s.	Fawn.....	13	12	45.8	15.0	2.8	Frt.	1	12	1899	Bay Point, Fla.....	Pensacola, Fla.
207295		Ga. s.	Fawn.....	17	11	41.0	13.3	4.9	Yot.	2	60	1910	Hurton, Wash.....	Tacoma, Wash.
208792		Ga. s.	Fawn.....	7	6	32.6	9.2	4.3	Yot.	2	20	1906	West De Pere, Wis.....	Chicago, Ill.
208877		Ga. s.	Fawn.....	8	5	31.7	9.4	3.5	Yot.	1	20	1911	Bellingham, Wash.....	Seattle, Wash.
216552		Ga. s.	Fawn.....	32	32	64.1	17.5	8.1	Fer.	3	3	1918	Williston, N. Dak.....	Pembina, N. Dak.
221488		Ga. p.	Fawn.....	24	17	65.3	17.5	3.1	Fer.	1	36	1921	Elk Point, S. Dak.....	Do.
207610		Ga. s.	Fay.....	12	8	46.0	11.9	4.0	Tow.	1	60	1910	Cove, Tex.....	Galveston, Tex.
209396		Ga. s.	Fay.....	6	6	23.3	11.0	3.0	Frt.	1	19	1891	Jones Creek, Md.....	Crisfield, Md.
213447		Ga. s.	Fay.....	10	9	30.0	8.8	2.6	Fsh.	1	15	1914	Sturgeon Bay, Wis.....	Milwaukee, Wis.
216197		Ga. s.	Fay.....	9	7	31.6	8.6	4.3	Tow.	2	6	1908	Seattle, Wash.....	Juneau, Alaska.
222371		Ga. s.	Fay G.....	11	7	32.0	13.4	4.7	Fsh.	3	40	1923	West Bayville, N. Y.....	New York, N. Y.
200727		Ga. s.	Fearless.....	15	10	60.8	11.9	3.0	Tow.	1	65	1904	Southend, Wash.....	Seattle, Wash.
210192		Ga. s.	Fearless.....	62	42	66.7	17.4	6.2	Frt.	1	80	1912	Decatur, Wash.....	Do.
216682		Ga. s.	Feather Queen.....	25	16	48.1	16.2	3.2	Frt.	1	35	1917	Broderick, Calif.....	San Francisco, Calif.
221533		Ga. s.	Federal No. 15.....	27	18	45.0	14.0	7.4	Tow.	2	75	1921	Long Island City, N. Y.....	Nowark, N. J.
200797	LOFH	Ga. y.	Felicia.....	160	102	111.4	18.5	10.1	Yot.	10	200	1912	New York, N. Y.....	Providence, R. I.
222169		Ga. y.	Fellola.....	41	32	64.7	14.0	5.5	Yot.	2	300	1923	Sausalito, Calif.....	San Francisco, Calif.
220950		Ga. y.	Fellowship.....	11	7	38.9	9.1	4.3	Yot.	1	20	1920	Seattle, Wash.....	Seattle, Wash.
120127		Ga. p.	Fenella.....	23	22	53.8	16.2	4.4	Fsh.	2	14	1879	Northport, N. Y.....	Perth Amboy, N. J.
120722	KIHR	Ga. y.	Fenella.....	41	30	57.2	17.0	9.0	Yot.	2	25	1888	North, Conn.....	Providence, R. I.
215187		Ga. s.	Fenwick.....	33	27	66.3	14.6	5.8	Fsh.	7	40	1917	Seattle, Wash.....	Seattle, Wash.
210298		Ga. y.	Fenwood.....	10	11	47.0	11.4	4.0	Yot.	2	35	1913	Chicago, Ill.....	New York, N. Y.
203180	KVLN	Ga. y.	Ferril.....	24	16	47.0	10.8	5.8	Yot.	2	38	1909	New York, N. Y.....	Chicago, Ill.
218696		Ga. s.	Ferris.....	10	6	29.4	10.6	4.0	Yot.	3	20	1917	West Haven, Conn.....	New York, N. Y.
223610		Ga. s.	Ferris.....	10	7	31.2	10.0	4.5	Fsh.	3	27	1923	Petersburg, Alaska.....	Juneau, Alaska.
214702		Ga. s.	Ferol.....	29	27	51.0	10.5	5.2	Phi.	1	60	1914	Alton, Ill.....	New Orleans, La.
206026		Ga. s.	Ferro.....	11	8	34.0	9.3	3.0	Mso.	2	25	1911	Cedarville, Mich.....	Marquette, Mich.
231432		Ga. p.	Ferry.....	18	18	62.4	19.5	2.0	Fer.	1	15	1916	Wicoler, S. Dak.....	Pembina, N. Dak.
213703		Ga. y.	Ferry.....	12	11	48.7	20.0	1.0	Fer.	1	24	1915	Merrimac, Wis.....	Milwaukee, Wis.
223024		Ga. y.	Fidellacks.....	18	15	46.0	12.0	4.7	Yot.	2	160	1923	New Orleans, La.....	New Orleans, La.
126020		Ga. s.	Fidelity.....	50	35	64.0	23.0	5.0	Frt.	1	20	1886	San Francisco, Calif.....	San Francisco, Calif.
222238		Ga. s.	Fidelity.....	40	21	60.1	15.2	7.1	Fsh.	8	60	1920	Los Angeles, Calif.....	Los Angeles, Calif.
205111		Ga. s.	Fighting Bob.....	15	10	52.6	14.7	4.0	Yot.	1	61	1908	Oakland, Calif.....	San Francisco, Calif.
210957		Ga. s.	Elisette Bornhurst.....	17	15	48.0	17.6	4.8	Oys.	4	35	1913	Dividing Creek, N. J.....	Philadelphia, Pa.
218132		Ga. s.	Eliland.....	8	6	30.2	9.8	4.6	Fsh.	7	12	1919	Seattle, Wash.....	Seattle, Wash.
223638		Ga. y.	Elroy.....	21	17	45.5	10.8	5.0	Yot.	2	180	1924	New York, N. Y.....	Philadelphia, Pa.
216355		Ga. y.	Elronso.....	48	32	84.3	12.1	6.9	Yot.	3	510	1917do.....	Do.
214168		Ga. p.	Elrwood.....	33	30	53.5	12.0	2.8	Tow.	2	35	1916	Garland, Ark.....	Louisville, Ky.
200581		Ga. s.	Elsh.....	11	9	39.7	11.0	4.2	Tow.	1	35	1903	Empire City, Oreg.....	Seattle, Wash.
121201		Ga. s.	Elsh Hawk.....	11	11	45.0	12.8	3.0	Fsh.	1	40	1901	Morehead City, N. C.....	Beaufort, N. C.
155445		Ga. y.	Elsh Hawk.....	16	15	41.5	13.0	5.0	Yot.	1	25	1902	South Boston, Mass.....	Boston, Mass.
208368		Ga. s.	Elsh Hawk.....	13	0	49.0	12.0	3.1	Oys.	2	37	1911	Saxia, Va.....	Cape Charles, Va.
212665		Ga. s.	Elsh Hawk.....	40	17	70.8	13.7	6.9	Frt.	2	200	1914	Quincy, Mass.....	South West Harbor, Me.
222651		Ga. s.	Elsh Hawk.....	25	16	55.4	15.3	4.8	Fsh.	4	36	1922	Amburg, Va.....	Roedville, Va.
208316		Ga. s.	Elshhawk.....	60	22	75.0	17.0	8.4	Fsh.	3	75	1911	Seattle, Wash.....	Juneau, Alaska.
206273		Ga. s.	Fisher.....	9	7	29.4	8.5	2.8	Fsh.	3	8	1905	Oconto, Wis.....	Milwaukee, Wis.
208126		Ga. s.	Fisher.....	9	8	37.2	9.7	3.8	Fsh.	1	10	1910	Ketchikan, Alaska.....	Ketchikan, Alaska.
222976		Ga. s.	Fisher No. 1.....	9	6	38.3	9.0	3.7	Tow.	3	40	(t)	(t)	Philadelphia, Pa.
207618		Ga. s.	Fisher Boy.....	16	10	39.0	12.8	4.5	Fsh.	6	20	1910	Dockton, Wash.....	Tacoma, Wash.
212339		Ga. s.	Fisher Maid.....	10	10	32.5	8.4	3.0	Fsh.	8	10	1913	Northport, Mich.....	Grand Haven, Mich.
221615		Ga. s.	Fisherman.....	57	28	72.9	22.2	5.6	Frt.	3	100	1921	Crittenden, Va.....	Norfolk, Va.
220430		Ga. s.	Fish Hound.....	7	5	33.0	9.2	4.4	Fsh.	2	40	1920	Seattle, Wash.....	Seattle, Wash.

† Formerly ga. y. Pharamond.

‡ Formerly ga. y. Lady Betty.

† Formerly ga. y. Mons.

‡ Formerly gw. y. Onida.

† Oil engine.

‡ Unknown.

MERCHANT MOTOR VESSELS OF THE UNITED STATES—Continued.

Official No.	Signal letters.	Rtg.	Name of vessel.	Gross tonnage.	Net tonnage.	Length.	Breadth.	Depth.	Service.	Crew.	Indicated horsepower.	When built.	Where built.	Home port (where permanent document issues).
78886		Ga. s.	Fitzgerald.....	10	0	38.6	14.2	3.7	Frt.	1	15	1903	Atlantic City, N. J.....	Philadelphia, Pa.
221248		Ga. s.	Five Brothers.....	24	13	54.7	15.3	3.3	Frt.	3	45	1921	Thomaston, Me.....	New York, N. Y.
203942		Ga. s.	Five Sisters.....	14	6	55.0	16.0	4.5	Fsh.	2	15	1904	Sandy Bottom, Va.....	Reedville, Va.
213850		Ga. s.	Five Sisters.....	10	8	38.7	13.6	3.7	Frt.	7	7	1915	Palmer, Md.....	Annapolis, Md.
210322		Ga. s.	Fix It.....	10	7	38.0	11.1	4.8	Pas.	1	40	1903	St. Johnsville, N. Y.....	Buffalo, N. Y.
204083	KWCF	Ga. y.	Fiamingo.....	23	21	41.3	15.2	7.2	Yot.	2	18	1907	Brooklyn, N. Y.....	Miami, Fla.
207395		Ga. s.	Fiamingo.....	19	13	45.0	13.0	4.7	Fsh.	1	30	1910	Ballard, Wash.....	Seattle, Wash.
211847		Ga. y.	Fiamingo.....	84	57	61.0	20.7	8.3	Yot.	3	100	1913	Camden, N. J.....	New York, N. Y.
202124	LDHT	Ga. y.	Fianeur.....	17	15	43.2	14.0	4.8	Yot.	1	12	1905	Patohogue, N. Y.....	Philadelphia, Pa.
223220		Ga. s.	Flapper.....	11	7	32.9	11.8	4.4	Fsh.	2	21	1923	Brunswick, Ga.....	Brunswick, Ga.
216351		Ga. s.	Flash Light.....	11	7	34.4	8.6	4.0	Pas.	0	27	1918	Harrisburg, Tex.....	Houston, Tex.
216297		Ga. s.	Flattery.....	12	10	37.9	10.7	5.5	Fsh.	4	30	1918	Tacoma, Wash.....	Seattle, Wash.
214207		Ga. p.	Flatrock.....	7	6	41.0	10.0	2.8	Tow.	1	20	1910	Charleston, W. Va.....	Pittsburgh, Pa.
216551		Ga. s.	Flavel.....	41	21	61.7	15.5	0.5	Frt.	1	75	1918	St. Helens, Ore.....	Portland, Ore.
212170		Ga. y.	Flavia.....	20	13	44.9	11.1	5.3	Yot.	1	50	1914	New York, N. Y.....	New London, Conn.
121231		Ga. s.	Flayilla.....	66	36	76.4	21.3	0.2	Fsh.	15	36	1902	East Boothbay, Me.....	Pensacola, Fla.
121207		Ga. s.	Fleetwing.....	7	7	38.0	11.7	2.0	Frt.	2	15	1899	Havre de Grace, Md.....	Baltimore, Md.
223307		Ga. s.	Fleet Wing II.....	12	8	40.0	12.5	3.2	Pas.	2	40	1923do.....	Philadelphia, Pa.
120876		Ga. s.	Fleetwood.....	24	21	60.4	17.0	5.5	Frt.	7	25	1891	Marco, Fla.....	Tampa, Fla.
205210		Ga. s.	Fleetwood.....	14	10	46.0	11.0	4.4	Pas.	1	32	1908	Port Blakely, Wash.....	Nome, Alaska.
213772		Ga. s.	Fleetwood.....	72	68	81.0	17.2	4.9	Pas.	2	80	1915	Portland, Ore.....	Portland, Ore.
222440		Ga. y.	Fleetwood III.....	55	37	71.4	14.8	5.0	Yot.	2	75	1922	New York, N. Y.....	New York, N. Y.
216048		Ga. p.	Fleisher No. 1.....	9	7	46.8	11.3	2.3	For.	2	25	1918	Mount Vernon, Ind.....	Evansville, Ind.
202900		Ga. s.	Fleur-de-lis.....	15	13	36.2	14.3	5.2	Frt.	1	24	1906	New Haven, Conn.....	New Haven, Conn.
120310		Ga. s.	Flight.....	10	7	31.0	13.3	3.8	Pas.	2	40	1881	New Bedford, Mass.....	Fall River, Mass.
209024		Ga. y.	Flt Hawk.....	35	10	74.7	12.1	0.2	Yot.	4	100	1912	Boothbay Harbor, Me.....	New York, N. Y.
222302		Ga. s.	Flrt.....	12	8	37.2	11.3	4.9	Frt.	2	65	1922	Mariners Harbor, N. Y.....	Do.
212221		Ga. s.	Flrt.....	14	13	32.0	12.3	3.8	Mso.	2	37	1914	Charleston, S. C.....	Charleston, S. C.
221051		Ga. s.	Flo.....	8	6	35.0	9.0	4.6	Frt.	3	60	1920	Rookaway Beach, N. Y.....	Do.
201335		Ga. s.	Flo and Ruby.....	11	0	40.6	12.8	3.0	Pas.	1	30	1905	Camden, Me.....	Boston, Mass.
120137		Ga. s.	Flora.....	10	10	37.7	14.5	4.0	Mso.	1	12	1874	Jamesport, N. Y.....	New York, N. Y.
203263		Ga. s.	Flora.....	30	20	61.3	16.7	4.6	Oys.	4	40	1906	Bridgeport, Conn.....	New Haven, Conn.
208901		Ga. s.	Flora.....	10	8	33.5	10.5	3.2	Fsh.	1	10	1911	Ketchikan, Alaska.....	Ketchikan, Alaska.
221859		Ga. s.	Flora.....	17	13	30.0	11.9	2.5	Fsh.	1	16	1921do.....	Do.
222275		Ga. s.	Flora.....	10	7	37.4	10.3	3.8	Wat.	1	20	1922	Floral Bluff, Fla.....	Jacksonville, Fla.
203138		Ga. s.	Flora O.....	8	6	36.6	9.1	4.5	Fsh.	3	24	1906	Boothbay Harbor, Me.....	Bath, Me.
214227		Ga. s.	Flora O.....	12	8	41.4	8.2	4.6	Frt.	1	20	1914	Peoria, Ill.....	Baton Rouge, La.
213215		Ga. s.	Flora V.....	5	5	27.1	13.0	3.8	Pas.	1	10	1907	Port Republic, N. J.....	Philadelphia, Pa.
120950		Ga. s.	Flora Bello.....	16	8	57.0	11.8	4.3	Frt.	2	33	1893	Fairmount, Md.....	Reedville, Va.
214045		Ga. s.	Flora Belle.....	10	8	41.0	10.3	4.0	Frt.	1	24	1916	Thomaston, Me.....	Rockland, Me.
121107		Ga. s.	Flora Brown.....	15	10	43.3	11.3	4.2	Tow.	2	50	1900	South Bend, Wash.....	Seattle, Wash.
203907	LOBG	Ga. y.	Flora Del Mar.....	34	29	61.0	14.1	8.3	Yot.	3	65	1911	Stamford, Conn.....	Haltimoro, Md.
221411		Ga. y.	Flora Del Mar.....	31	55	104.4	14.7	8.1	Yot.	3	600	1917	Camden, N. J.....	Providence, R. I.
121100		Ga. s.	Flora Elton.....	10	6	42.5	15.0	3.8	Frt.	2	15	1899	Pocomoke City, Md.....	Norfolk, Va.
222214		Ga. s.	Flora Mae.....	24	10	57.5	12.2	1.9	Pas.	1	69	1909	Morgans Point, Tex.....	Houston, Tex.
209517		Ga. s.	Flora M. Willing.....	110	60	102.0	23.2	11.4	Fsh.	27	72	1912	Essex, Mass.....	Gloucester, Mass.
120800		Ga. s.	Flora M. Willing.....	10	7	50.0	14.0	3.6	Frt.	2	0	1891	St. Paters, Md.....	Annapolis, Md.
212057	LBKO	Ga. y.	Florenzol.....	8	6	40.0	8.5	3.5	Yot.	1	225	1914	Atlantic City, N. J.....	Philadelphia, Pa.
205140		Ga. s.	Florenzo.....	7	0	34.2	8.0	3.2	Mso.	1	12	1903	Parth Amboy, N. J.....	New York, N. Y.
120974		Ga. s.	Florence.....	17	16	36.1	14.2	7.2	Frt.	2	30	1894	Bristol, Me.....	Eastport, Me.
203305		Ga. s.	FloRENCE.....	20	13	41.3	12.0	6.2	Pas.	1	100	1906	Camden, N. J.....	New York, N. Y.
203718		Ga. s.	Florence.....	14	13	46.0	10.0	4.6	Frt.	2	30	1906	Haltimoro, Md.....	Norfolk, N. Y.
205151		Ga. s.	Florence.....	7	0	38.1	10.4	3.8	Mso.	1	21	1902	Manitowoc, Wis.....	Chicago, Ill.
206757		Ga. s.	Florence.....	10	7	30.0	8.0	2.4	Pas.	2	25	1909	Neshola, Ala.....	Port Arthur, Tex.
207871		Ga. s.	Florence.....	7	0	35.6	10.0	3.5	Fsh.	1	20	1910	St. Ignace, Mich.....	Graud Haven, Mich.
209784		Ga. p.	Florence.....	7	0	41.0	10.0	2.2	Tow.	1	15	1912	Henderson, N. Va.....	Cincinnati, Ohio.
210583		Ga. s.	Florence.....	6	5	29.0	11.0	3.0	Mso.	1	12	1912	Massapequa, N. Y.....	New York, N. Y.
210651		Ga. s.	Florence.....	10	9	27.4	9.3	3.4	Fsh.	2	10	1907	Green Bay, Wis.....	Milwaukee, Wis.
210708		Ga. s.	Florence.....	13	11	38.6	12.3	4.0	Fsh.	1	35	1910	Monroe, Mich.....	Detroit, Mich.
211037		Ga. s.	Florence.....	10	8	36.4	10.7	2.6	Frt.	1	10	1913	Williston, N. C.....	Beaufort, N. C.
212210	LDMB	Ga. y.	FloRENCE.....	109	118	131.7	20.0	9.6	Yot.	10	400	1914	Neponset, Mass.....	New York, N. Y.
215308		Ga. s.	Florence.....	7	6	44.2	8.2	7.8	Tow.	1	20	1917	Tonawanda, N. Y.....	Buffalo, N. Y.
218613		Ga. s.	Florence.....	45	38	60.0	15.7	7.0	Fsh.	4	85	1910	Seattle, Wash.....	Seattle, Wash.
222182		Ga. s.	Florence.....	0	8	32.6	10.1	3.7	Pas.	1	15	1921	(t).....	Philadelphia, Pa.
120371		Ga. s.	Florence B.....	7	0	23.0	12.3	4.3	Oys.	2	12	1891	South Norwalk, Conn.....	Bridgeport, Conn.
201300		Ga. s.	Florence II.....	15	10	41.6	12.1	3.7	Frt.	1	40	1907	Aberdeen, Wash.....	Seattle, Wash.
216307		Ga. s.	Florence E. Marohant.....	29	13	54.2	15.7	0.8	Fsh.	8	50	1918	Amesbury, Mass.....	Gloucester, Mass.
207219		Ga. s.	Florence Errickson.....	37	22	60.0	20.0	6.2	Frt.	0	45	1910	Leesburg, N. J.....	Philadelphia, Pa.
210320		Ga. y.	Florence F.....	10	13	46.6	11.2	4.2	Yot.	1	45	1900	Detroit, Mich.....	Detroit, Mich.
221325		Ga. s.	Florence F.....	8	7	31.0	11.1	4.0	Fsh.	1	21	1921	South Bristol, Me.....	Newport, R. I.
221180		Ga. s.	Florence K.....	10	0	33.5	10.2	5.0	Mso.	1	15	(t)	(t).....	New York, N. Y.
206704		Ga. s.	Florence Mario.....	15	10	62.3	13.7	3.8	Pas.	1	50	1900	Shad Point, Md.....	Philadelphia, Pa.

1 Formerly slip, John E. Mehrer.

2 Formerly ga. y. fa Nahancoka.

3 Formerly ga. y. b. Alona.

4 Formerly ga. y. Frances.

5 Formerly U. S. S. C. 07.

6 Formerly ga. y. Anna D.

7 Oil engine.

8 Unknown.

9 Formerly ga. s. fa Susie R. F. Allen.

10 Allen.

11 Augler.

MERCHANT MOTOR VESSELS OF THE UNITED STATES—Continued.

Official No.	Signal letters.	Rtg.	Name of vessel.	Gross tonnage.	Net tonnage.	Length.	Breadth.	Depth.	Service.	Crew.	Indicated horsepower.	When built.	Where built.	Home port (where permanent document issues).
221942		Ga. s.	Florence Marlo.	25	17	50.0	15.1	5.2	Fsh.	2	45	1922	Laban, Va.	Newport News, Va.
210178		Ga. s.	Florence M. Craft.	21	11	53.2	14.8	5.7	Frt.	1	32	1912	Eastport, Mo.	Eastport, Mo.
219345		Ga. s.	Florence P.	8	5	40.0	11.2	1.0	Oys.	2	14	1905	Morgan City, La.	New Orleans, La.
120954		Ga. s.	Florence Rosenbaum.	31	19	63.5	18.2	5.1	Frt.	1	40	1893	Ortola, Md.	Newport News, Va.
223140		Ga. y.	Florence S.	17	18	55.8	12.3	5.0	Yct.	2	100	1923	Rochester, N. Y.	Rochester, N. Y.
117114		Ga. s.	Florence T.	26	10	40.5	13.8	4.4	Pas.	2	40	1902	Brooklyn, N. Y.	New York, N. Y.
222990		Ga. y.	Florence V.	25	13	47.2	13.0	5.4	Yct.	2	374	1923	Chicago, Ill.	Chicago, Ill.
205993		Ga. s.	Florence W.	15	10	44.1	17.3	3.5	Pas.	3	45	1909	Thunderbolt, Ga.	Savannah, Ga.
120453		Ga. s.	Florence Ward.	6	5	29.0	12.9	3.0	Frt.	1	10	1881	Patchogue, N. Y.	New York, N. Y.
200994		Ga. s.	Florence Warren.	11	10	31.5	9.0	4.3	Pas.	1	24	1902	Touisset, Mass.	Fall River, Mass.
201471		Ga. s.	Florence W. II.	14	9	48.3	15.9	4.0	Pas.	1	30	1901	East Boothbay, Mo.	Philadelphia, Pa.
213831		Ga. y.	Florence W. III.	45	44	53.9	17.5	5.0	Yct.	3	50	1915	Essington, Pa.	Detroit, Mich.
120932		Ga. s.	Florence E. Simmons.	7	7	28.6	10.0	4.9	Frt.	1	7	1893	Bremen, Me.	Portland, Me.
121083		Ga. s.	Florence and Annie.	9	6	45.0	12.0	3.6	Frt.	2	16	1898	Galloway, Md.	Hallimore, Md.
121112		Ga. s.	Florence and Julia.	10	6	44.1	14.1	3.2	Frt.	4	12	1899	Churchton, Md.	Annapolis, Md.
217827		Ga. s.	Florence and Mildred.	15	5	45.2	11.0	5.0	Fsh.	0	24	1909	Pleasant Point, Mo.	Boothbay, Me.
217331		Ga. s.	Florhon.	8	0	37.4	11.0	3.3	Frt.	1	25	1896	Keyport, N. J.	New York, N. Y.
150239		Ga. s.	Florida.	34	30	62.5	10.3	5.9	Frt.	4	28	1881	East Bay, Fla.	Tampa, Fla.
205239		Ga. s.	Florida.	16	16	49.9	12.3	4.3	Frt.	2	30	1907	Oshkosh, Wis.	Sioux City, Iowa.
213285		Ga. s.	Florida.	20	22	47.3	13.7	5.6	Fsh.	8	30	1915	Seattle, Wash.	Seattle, Wash.
215417		Ga. s.	Florida.	8	5	42.2	10.5	3.5	Pas.	1	16	1908	Clinton, Iowa.	Chicago, Ill.
18660		Ga. p.	Florida.	19	12	44.5	11.8	2.4	Oys.	3	13	1919	(*)	New Orleans, La.
221880		Ga. s.	Florida.	11	7	48.4	10.9	3.0	Pas.	2	50	1910	Gulfport, Fla.	Tampa, Fla.
222536		Ga. s.	Florida.	18	11	40.8	11.5	4.0	Tow.	2	60	1922	New Berlin, Fla.	Do.
218362		Ga. y.	Florida town.	27	24	59.8	18.2	2.8	Fer.	1	24	1918	Pensacola, Fla.	Pensacola, Fla.
215778	LDGO	Ga. y.	Florimor.	56	38	71.8	15.0	6.4	Yct.	3	285	1917	Sound Beach, Conn.	New York, N. Y.
213563		Ga. y.	Florimor.	32	30	47.2	13.0	5.7	Yct.	3	40	1915	Brooklyn, N. Y.	Philadelphia, Pa.
212824		Ga. s.	Florida II.	15	10	64.6	13.0	2.8	Tow.	2	20	1914	Evansville, Ind.	Evansville, Ind.
171117		Ga. s.	Flossy M. Muir.	8	8	28.7	10.5	3.5	Frt.	1	5	1899	Deer Isle, Me.	Ellsworth, Me.
140911		Ga. s.	Flotilla.	13	12	57.5	15.4	4.1	Pas.	2	12	1892	Ortola, Md.	Elizabeth City, N. C.
150873		Ga. s.	Flowers.	28	24	55.0	12.5	5.0	Yct.	3	40	1891	Jackson Harbor, Wis.	Milwaukee, Wis.
222687		Ga. y.	Floyd.	23	15	45.4	12.0	0.0	Yct.	2	50	1922	Woolwich, Me.	Detroit, Mich.
211970		Ga. s.	Fly.	12	8	32.3	10.5	5.0	Tow.	1	20	1914	Seattle, Wash.	Seattle, Wash.
220990		Ga. s.	Fly.	9	8	35.0	3.0	3.3	Frt.	2	0	1913	East Boothbay, Me.	Boothbay, Me.
120897		Ga. s.	Flyaway.	10	7	33.0	14.8	3.3	Fsh.	1	16	1891	Hayport, N. Y.	New York, N. Y.
121174		Ga. s.	Flyaway.	11	7	35.7	11.0	4.0	Frt.	1	20	1901	Port Townsend, Wash.	San Francisco, Calif.
223120		Ga. s.	Flyaway.	7	5	49.7	7.0	3.9	Fsh.	2	110	1910	Morris Heights, N. Y.	New York, N. Y.
27041		Ga. s.	Flyer.	21	11	64.8	14.8	4.8	Frt.	2	30	1890	Porter, Oreg.	San Francisco, Calif.
200858		Ga. s.	Flyer.	12	8	47.7	10.2	4.3	Pas.	3	110	1901	Wayzata, Minn.	St. Paul, Minn.
206530		Ga. s.	Flyer.	13	9	49.8	11.0	4.7	Frt.	1	75	1903	Belvedere, Calif.	San Francisco, Calif.
203244		Ga. s.	Flyer.	16	6	41.8	16.7	3.5	Frt.	1	30	1910	San Francisco, Calif.	Do.
209208		Ga. s.	Flyer.	14	10	35.0	11.2	4.5	Frt.	1	24	1908	East San Pedro, Calif.	San Diego, Calif.
220327		Ga. s.	Flyer.	42	29	63.3	15.2	0.8	Fsh.	3	50	1920	Tacoma, Wash.	Seattle, Wash.
120951	KMRH	Ga. y.	Flying Cloud.	27	25	53.0	15.0	0.3	Yct.	3	48	1893	Boston, Mass.	Mobilo, Ala.
206978		Ga. s.	Flying Cloud.	14	10	37.0	11.9	-4.3	Frt.	2	20	1909	Dockton, Wash.	Tacoma, Wash.
222224	MDQH	Ga. y.	Flying Cloud.	20	11	47.4	14.2	5.4	Yct.	1	60	1922	Wiscasset, Me.	New York, N. Y.
223730		Ga. y.	Flying Cloud III.	31	21	57.2	15.7	7.4	Yct.	2	15	1924	Boothbay, Me.	New Bedford, Mass.
203930		Ga. s.	Flying D.	0	8	42.0	12.4	3.3	Fsh.	2	21	1898	Long Island City, N. Y.	New York, N. Y.
0130		Ga. s.	Flying Soud.	17	0	58.0	14.7	4.3	Frt.	2	40	1867	Brooklyn, N. Y.	Newport News, Va.
206625	LCHN	Ga. y.	Flying Soud.	23	21	51.5	15.5	5.2	Yct.	2	21	1909	Bay Shore, N. Y.	Philadelphia, Pa.
222322		Ga. s.	Fog Auger.	0	0	30.5	10.0	3.2	Fsh.	1	10	1922	Seldovia, Alaska.	Seward, Alaska.
214339		Ga. y.	Folly.	17	12	41.1	13.4	6.4	Yct.	2	20	1916	Camden, Me.	New York, N. Y.
213552		Ga. p.	Fontanelle.	42	42	70.0	20.0	3.0	Fer.	2	15	1915	Decatur, Neb.	Omaha, Neb.
214188		Ga. s.	Fontinalls.	27	14	57.8	14.1	8.7	Yct.	2	40	1916	East Boothbay, Mo.	Portland, Mo.
214598	LGNS	§El. s.	FORDONIAN.	2,307	1,742	250.0	42.6	23.0	Frt.	20	900	1912	Glasgow, Scotland.	New York, N. Y.
200550		Ga. s.	Forrest.	46	27	63.0	15.0	7.0	Fsh.	2	05	1912	Seattle, Wash.	Seattle, Wash.
121269		Ga. s.	Forrest Burr.	35	20	59.0	18.0	5.4	Frt.	1	30	1903	Patchogue, N. Y.	New York, N. Y.
214589		Ga. s.	Forrest.	15	0	43.0	13.0	3.5	Fsh.	2	25	1916	Crittenden, Va.	Newport News, Va.
120745		Ga. s.	Forrest G. Howell.	23	11	55.3	12.7	4.0	Oys.	-1	15	1839	Dividing Creek, N. J.	Philadelphia, Pa.
218432		Ga. s.	Fort Bragg.	35	12	59.1	15.1	0.5	Fsh.	8	50	1910	Los Angeles, Calif.	Los Angeles, Calif.
208924		Ga. p.	Fort Rice.	10	19	49.0	13.5	3.0	Fer.	1	15	1911	Fort Rice, N. Dak.	Pembina, N. Dak.
223551		Ga. s.	Fort Wayne.	0	0	31.5	8.0	3.3	Tow.	1	24	1923	New Madrid, Mo.	St. Louis, Mo.
202763		Ga. y.	Fortuna.	40	31	60.0	17.8	5.0	Yct.	3	50	1905	Palm Beach, Fla.	Miami, Fla.
203177		Ga. s.	Fortuna.	14	12	41.3	12.1	4.5	Fer.	2	30	1900	San Diego, Calif.	San Diego, Calif.
207153		Ga. s.	Fortuna.	14	9	44.0	12.6	3.5	Pas.	1	22	1900	Madisonville, La.	Galveston, Tex.
214884		Ga. s.	Fortuna.	24	21	48.7	13.6	6.2	Fsh.	7	30	1917	Seattle, Wash.	Seattle, Wash.
215792		Ga. s.	Fortuna.	8	7	34.4	9.5	4.0	Frt.	3	12	1916	Tacoma, Wash.	Tacoma, Wash.
210787	IWOT	Ga. y.	Fortuna.	80	69	69.8	10.4	7.3	Yct.	4	120	1920	South Jacksonville, Fla.	New York, N. Y.
223100		Ga. s.	Fortuna.	50	28	63.4	10.3	7.2	Fsh.	3	85	1920	Los Angeles, Calif.	Los Angeles, Calif.
214883		Ga. s.	Forward.	22	18	47.5	12.5	5.9	Fsh.	9	35	1917	Seattle, Wash.	Kotikhan, Alaska.
2140318		Ga. s.	Posburgh.	10	7	41.0	10.5	4.0	Tow.	1	36	1912	Norfolk, Va.	Norfolk, Va.
214069		Ga. s.	Foss No. 6.	18	12	45.1	10.5	3.9	Frt.	2	40	1916	Gig Harbor, Wash.	Tacoma, Wash.
204546		Ga. s.	Foss No. 9.	10	7	34.9	11.5	3.2	Frt.	1	40	1907	Astoria, Oreg.	Do.

1 Formerly ga. s. Spray.
 2 Formerly ga. s. Phylla.
 3 Formerly sch. Pearl.
 4 Formerly at. s. Yarrow.

5 Formerly ga. y. Flying Cloud.
 6 Formerly ga. s. Margt. ret.
 7 Formerly ga. s. Hussar.
 8 Formerly British ga. s. Fordonian.

9 Formerly ga. s. Violot.
 † Unknown.
 ‡ Oil engine.
 § Diesel-electric.

MERCHANT MOTOR VESSELS OF THE UNITED STATES—Continued.

Official No.	Signal letters.	Rtg.	Name of vessel.	Gross tonnage.	Net tonnage.	Length.	Breadth.	Depth.	Service.	Crew.	Indicated horsepower.	When built.	Where built.	Home port (where permanent document issues).
212473		Ga. s.	Foss No. 12	14	10	45.0	14.0	5.3	Frt.	1	75	1914	Glg Harbor, Wash.	Tacoma, Wash.
201749		Ga. s.	Foss No. 10	38	20	70.7	17.3	6.9	Tow.	5	20	1907	Tacoma, Wash.	Do.
106978		Ga. s.	Foss No. 18	45	28	69.0	18.2	7.8	Tow.	4	250	1892	Alameda, Calif.	Do.
81501		Ga. s.	Foss No. 10	40	23	72.0	17.3	6.0	Tow.	2	100	1896	San Francisco, Calif.	Do.
200562		Ga. s.	Fossberg	15	10	58.4	13.4	3.8	Tow.	2	75	1912	Glg Harbor, Wash.	Do.
121265		Ga. s.	Fosstana	15	10	40.2	13.2	5.0	Frt.	1	20	1903	Fall River, Mass.	Fall River, Mass.
208072		Ga. s.	Fountain Bros.	9	8	29.0	9.6	3.0	Fsh.	2	45	1908	St. Helena Island, Mich.	Grand Haven, Mich.
9961		Ga. s.	Four Brothers	11	9	34.1	14.1	3.4	Fsh.	1	15	1871	Manahawkin, N. J.	New York, N. Y.
120860		Ga. s.	Four Brothers	6	5	26.8	11.7	3.6	Fsh.	2	12	1891	Harwich Port, Mass.	Philadelphia, Pa.
120868		Ga. s.	Four Brothers	6	5	25.1	12.0	3.0	Fsh.	4	15	1890	Newport, R. I.	New York, N. Y.
205574		Ga. s.	Four Brothers	6	8	28.3	13.3	3.4	Pas.	1	10	1888	New Rochelle, N. Y.	Do.
205765		Ga. s.	Four Brothers	16	14	36.6	10.8	4.2	Pas.	3	10	1908	Manitowoc, Wis.	Milwaukee, Wis.
208176		Ga. s.	Four Brothers	10	7	43.0	11.4	4.5	Frt.	1	50	1910	Norfolk, Va.	Jacksonville, Fla.
211311		Ga. s.	Four D's	10	7	35.0	11.5	3.5	Fsh.	2	20	1913	Cheboygan, Mich.	Port Huron, Mich.
120905		Ga. s.	Four Sisters	38	31	58.5	20.6	4.5	Frt.	3	50	1895	Benicia, Calif.	San Francisco, Calif.
221444		Ga. s.	Four Sisters	11	9	45.0	13.5	3.8	Frt.	1	12	1905	Mattepe, Md.	Baltimore, Md.
221807		Ga. s.	Four Sisters	20	19	38.6	14.8	3.8	Frt.	3	8	1921	Mandeville, La.	New Orleans, La.
210350		Ga. y.	Four Winds	201	103	101.2	21.0	7.2	Yct.	5	150	1912	Tottenville, N. Y.	Providence, R. I.
223159		Ga. s.	Fourwinds	19	16	46.5	14.1	5.8	Mso.	5	22	1923	Stockton, Calif.	San Francisco, Calif.
121198		Ga. y.	Fox	29	20	46.0	13.5	5.5	Pas.	2	120	1901	San Francisco, Calif.	Do.
218005	L.R.D.J.	Ga. y.	Fox	20	19	42.0	11.3	4.9	Yct.	3	400	1919	Bristol, R. I.	Boston, Mass.
222323		Ga. s.	Fox	8	5	31.5	9.0	3.0	Fsh.	1	14	1922	Kodiak, Alaska	Seward, Alaska
223600		Ga. p.	Fox	14	13	35.2	10.0	3.0	Fer.	1	50	1924	Sidney, Mont.	Great Falls, Mont.
220308		Ga. s.	Foxie	6	5	33.0	11.5	3.0	Fer.	1	16	1920	Tenakee, Alaska	Juneau, Alaska
221037		Ga. s.	Fox Trot	92	66	104.9	14.7	3.0	Frt.	3	210	1917	Kingston, N. Y.	Norfolk, Va.
130711		Ga. s.	Foxy Grandpa	6	5	30.7	13.9	3.3	Pas.	1	21	1897	Patchogue, N. Y.	New York, N. Y.
214856		Ga. s.	Fram	5	5	30.4	9.0	3.4	Fsh.	6	1914	1914	Beahlo, Wis.	Milwaukee, Wis.
216160		Ga. s.	Fram	7	6	29.4	10.2	4.4	Fsh.	1	14	1918	Norwalk, Conn.	Bridgeport, Conn.
217091		Ga. s.	Fram III	9	7	32.0	9.8	4.3	Mso.	1	22	1917	West New Brighton, N. Y.	New York, N. Y.
212514	L.D.N.P.	Ga. y.	Framalln	43	29	56.7	16.4	5.4	Yct.	2	75	1914	Monroe, Fla.	St. Augustine, Fla.
210058		Ga. y.	Francella	23	13	53.0	12.1	6.2	Yct.	3	50	1912	Wiscasset, Me.	New York, N. Y.
141488		Ga. s.	Francis	7	5	31.5	13.0	3.4	Pas.	1	12	1887	Patchogue, N. Y.	Do.
201075		Ga. s.	Francis	15	9	53.0	12.8	5.5	Frt.	1	30	1901	Roque Bluffs, Me.	Eastport, Me.
209812		Ga. s.	Francis	13	8	29.0	11.0	4.0	Frt.	1	12	1912	Anacortes, Wash.	Wrangell, Alaska
211922		Ga. s.	Francis	12	8	44.3	13.6	2.5	Oys.	3	18	1914	Shalltown, Md.	Cape Charles, Va.
221962		Ga. s.	Francis	9	0	38.7	9.0	4.0	Mso.	2	40	(†)	(†)	New York, N. Y.
223138		Ga. s.	Francis	9	7	30.3	10.7	2.4	Frt.	1	20	1923	Atlantic, N. C.	Beaufort, N. C.
223719		Ga. y.	Francis	44	30	58.1	14.3	6.5	Yct.	3	320	1924	Port Clinton, Ohio	Detroit, Mich.
223750		Ga. s.	Francis	30	13	53.0	14.9	6.0	Fsh.	2	60	1924	South Boston, Mass.	Boston, Mass.
221580		Ga. s.	Francis II	6	5	37.1	8.4	3.3	Pas.	1	24	1900	Morris Heights, N. Y.	New York, N. Y.
216134		Ga. y.	Francis III	40	34	60.0	14.0	6.7	Yct.	3	65	1917	New York, N. Y.	Bridgeport, Conn.
223250		Ga. y.	Francis A. V.	44	30	58.1	14.3	6.5	Yct.	3	210	1923	Port Clinton, Ohio	Port Huron, Mich.
213040		Ga. s.	Francis Annie	11	0	31.0	11.5	3.8	Frt.	1	21	1915	Astor Park, Fla.	Jacksonville, Fla.
216832		Ga. s.	Francis C.	21	0	45.5	15.4	4.8	Fsh.	3	36	1918	Friendship, Me.	Provincetown, Mass.
210192		Ga. s.	Francis E.	74	58	70.7	16.4	7.2	Fsh.	4	100	1918	Port Blakely, Wash.	Juneau, Alaska
223353		Ga. s.	Francis Fuller	30	29	58.8	16.5	6.0	Frt.	2	36	1923	Amburg, Va.	Ortsfeld, Md.
121022		Ga. s.	Francis G.	3	6	29.7	11.8	4.1	Frt.	1	12	1890	Atlantic City, N. J.	Philadelphia, Pa.
217792		Ga. s.	Francis H	3	3	33.2	20.6	5.7	Frt.	3	5	1894	Whitehaven, Md.	Cannbridge, Md.
222733		Ga. s.	Francis Harrington	55	33	63.2	20.6	6.7	Frt.	3	5	1923	Dorkeloy, Calif.	San Francisco, Calif.
120981		Ga. s.	Francis K.	18	12	40.0	10.5	5.1	Tow.	1	50	1923	Cannbridge, Md.	New York, N. Y.
205770		Ga. s.	Francis M.	16	13	46.1	14.0	4.1	Pas.	1	45	1894	Cannbridge, Md.	New York, N. Y.
223823		Ga. s.	Francis N.	8	6	40.0	9.5	3.0	Pas.	2	12	1907	Seattle, Wash.	Nome, Alaska
120743		Ga. s.	Francis B. Garrett	30	20	51.0	18.0	4.4	Fer.	3	36	1924	White Stone, Va.	Reedville, Va.
218660		Ga. s.	Francis B. Du Bois	23	12	52.0	17.0	4.6	Oys.	6	25	1889	Leesburg, N. J.	Philadelphia, Pa.
207770		Ga. s.	Francis W.	8	6	37.0	9.2	3.1	Fsh.	3	22	1910	Poulsbo, Wash.	Seattle, Wash.
213858		Ga. s.	Francis	13	9	50.4	12.4	3.4	Tow.	2	60	1910	Galveston, Tex.	Houston, Tex.
214376		Ga. s.	Francis	12	11	42.0	10.0	3.8	Fsh.	3	20	1916	Bhakan, Alaska	Juneau, Alaska
214114		Ga. p.	Francis	8	8	37.5	8.0	3.0	Mso.	1	100	1915	Louisville, Ky.	Louisville, Ky.
215134		Ga. y.	Francis III	40	34	60.0	14.0	6.7	Yct.	3	65	1917	New York, N. Y.	New York, N. Y.
206014		Ga. s.	Francis J.	9	6	41.2	9.7	4.2	Tow.	1	30	1904	San Francisco, Calif.	San Francisco, Calif.
96491		Ga. s.	Francis M.	33	29	60.1	16.1	4.6	Frt.	3	38	1901	New Rochelle, N. Y.	Philadelphia, Pa.
219429		Ga. y.	Francis M.	19	12	40.4	12.6	6.9	Yct.	1	12	1919	Memphis, Tenn.	Tampa, Fla.
121228		Ga. s.	Francis Smith	25	17	59.9	14.2	5.7	Pas.	2	35	1902	Holly Beach, N. J.	Philadelphia, Pa.
209705		Ga. s.	Francis P. Smith	0	6	25.0	8.0	3.2	Fsh.	2	8	1905	West De Pere, Wis.	Milwaukee, Wis.
120072		Ga. s.	Francis P. Smith	5	5	28.3	11.7	3.0	Fsh.	1	12	1885	Patchogue, N. Y.	New York, N. Y.
213539		Ga. y.	Francis	23	21	53.2	12.1	5.2	Yct.	2	45	1912	Toms River, N. J.	Philadelphia, Pa.
121248		Ga. s.	Frank	5	5	29.2	8.7	3.3	Mso.	2	12	1902	New York, N. Y.	New York, N. Y.
214004		Ga. s.	Frank B.	61	21	74.1	20.0	6.7	Frt.	2	150	1916	Oakland, Calif.	San Francisco, Calif.
209883		Ga. s.	Frank C.	14	11	44.7	10.6	3.9	Pas.	1	50	1909	Stockton, Calif.	Do.
120788		Ga. s.	Frank Folsom	15	17	59.5	17.5	4.0	Frt.	2	40	1889	Solomons Island, Md.	Washington, N. C.
210633		Ga. s.	Frank Lawrence	58	33	61.2	24.0	4.5	Frt.	1	50	1886	Benicia, Calif.	San Francisco, Calif.

† Formerly at. s. Olymplan.
 † Formerly at. s. Alice.
 † Formerly ga. s. Wigwam.
 † Formerly ga. y. Silouan.
 † Formerly ga. y. Mary Ann.

‡ Formerly U. S. N. S. C. No. 8.
 † Formerly ga. s. Norma.
 † Formerly a st. y. Karl.
 † Formerly ga. y. Mariba.
 † Formerly slip. y. Lisa Hall.

‡ Formerly State of Maryland ga. s. Daisy Archer.
 † Formerly sch. Huguenot.
 † Unknown.
 † Oil engine.

MERCHANT MOTOR VESSELS OF THE UNITED STATES—Continued.

Official No.	Signal letters.	Rig.	Name of vessel.	Gross tonnage.	Net tonnage.	Length.	Breadth.	Depth.	Service.	Crew.	Indicated horsepower.	When built.	Where built.	Home port (where permanent document issues).	
210200	LKQG	Ga. s.	FRANK LYNCH.....	1,893	1,125	262.0	43.5	18.9	Frt.	32	1,050	1918	Toledo, Ohio.....	San Francisco, Calif.	
121221		Ga. s.	Frank Muir...	26	54	47.1	15.7	7.3	Fsh.	10	5	1901	Beverly, Mass.....	New York, N. Y.	
120681		Ga. s.	Frank Weston...	45	39	58.5	14.4	7.3	Tow.	2	100	1918	Sault Ste. Marie, Mich.	Marquette, Mich.	
120807		Ga. s.	Frank A. Baker...	5	5	28.3	13.3	3.0	Fsh.	1	14	1881	Patchogue, N. Y.	New York, N. Y.	
205454		Ga. s.	Frank D. Henry...	13	9	43.7	14.5	3.0	Mso.	3	30	1908	Paulsboro, N. J.	Baltimore, Md.	
218440		Ga. s.	Frank H. Madden...	59	48	65.2	17.9	8.4	Fsh.	5	80	1918	Seattle, Wash.	Wrangell, Alaska.	
5915	KCFH	Ga. s.	Frank L. Connable...	132	65	101.0	25.7	8.3	Fsh.	8	120	1871	Chester, Pa.	Apalachicola, Fla.	
215200		Ga. s.	Frank & Lena...	35	29	50.2	15.1	6.9	Fsh.	5	45	1917	Tacoma, Wash.	San Francisco, Calif.	
121008		Ga. s.	Frank and Lloyd...	16	8	48.7	12.6	5.8	Fsh.	1	20	1895	Lubbock, Me.	Eastport, Me.	
121125		Ga. s.	Frank and Theresa...	25	14	50.5	16.8	4.9	Fsh.	3	20	1900	Leesburg, N. J.	Philadelphia, Pa.	
212495		Ga. s.	Frankie...	7	6	23.0	8.5	3.1	Fsh.	1	6	1911	Wilmington, Del.	Do.	
223784		Ga. s.	Franklin...	8	7	32.0	10.5	4.6	Fsh.	1	40	1924	Philadelphia, Pa.	Do.	
213312		Ga. s.	Franklin Baker...	38	30	56.0	19.9	5.4	Frt.	1	50	1915	Paulsboro, N. J.	Do.	
120787		Ga. s.	Franklin Broere...	11	10	33.4	14.0	3.9	Mso.	1	14	1889	Patchogue, N. Y.	New York, N. Y.	
121229		Ga. s.	Franklin City...	7	7	40.5	9.6	3.0	Frt.	2	40	1902	Pocomoke City, Md.	Philadelphia, Pa.	
201765		Ga. y.	Frances...	16	14	59.5	9.2	4.8	Yot.	2	40	1905	Clinton, Ohio	Des Moines, Iowa.	
208322		Ga. p.	Franses...	90	90	120.4	20.0	4.5	Frt.	8	80	1909	Washburn, N. Dak.	Pembina, N. Dak.	
210789		Ga. s.	Frank...	11	10	42.0	12.3	3.2	Frt.	1	18	1912	Marshfield, Oreg.	Marshfield, Oreg.	
222661		Ga. s.	Fred Ball...	23	19	56.3	15.0	6.2	Frt.	1	110	1922	Sacramento, Calif.	San Francisco, Calif.	
219707		Ga. s.	Fred Ball No. 4...	93	61	64.7	22.0	5.7	Frt.	3	40	1916	Do.	Do.	
81055		Ga. s.	Fred O. Mayhew...	29	18	59.0	19.0	4.0	Oys.	4	36	1884	Pocomoke City, Md.	Philadelphia, Pa.	
207041		Ga. s.	Fred Gilbert...	10	7	45.0	9.4	4.6	Fsh.	1	40	1909	Baldwin, N. Y.	New York, N. Y.	
120928		Ga. s.	Fred Jones...	10	9	46.0	14.4	3.8	Frt.	2	18	1893	Pocomoke City, Md.	Baltimore, Md.	
120891		Ga. s.	Fred Leland...	10	10	31.0	13.2	6.3	Frt.	2	12	1892	Bristol, Me.	Portland, Me.	
221056		Ga. p.	Fred M...	11	11	53.0	18.0	2.1	Tow.	3	20	1920	West Irvine, Ky.	Louisville, Ky.	
212294		Ga. s.	Fred E. M...	15	10	43.4	12.1	4.9	Pas.	1	40	1914	Mariners Harbor, N. Y.	New York, N. Y.	
121087		Ga. s.	Freda...	7	5	26.4	11.9	3.5	Fsh.	1	12	1898	New Haven, Conn.	New Haven, Conn.	
210858		Ga. s.	Freda...	19	13	44.2	13.7	5.0	Fsh.	8	50	1912	San Francisco, Calif.	Los Angeles, Calif.	
211109		Ga. s.	Freda...	17	11	46.4	10.2	4.4	Frt.	1	30	1913	Lockmoor, La.	Morgan City, La.	
209623		Ga. s.	Freddie H...	33	28	68.4	16.3	5.0	Frt.	2	50	1912	Solomons, Md.	Reedville, Va.	
211465		Ga. s.	Freddie I...	18	12	42.0	12.0	6.4	Fsh.	6	40	1913	Decatur, Wash.	Seattle, Wash.	
121039		Ga. s.	Freddie L. Bennett...	8	8	42.0	14.5	3.2	Oys.	4	8	1899	Inverness, Md.	Crisfield, Md.	
205501		Ga. s.	Fredella I...	13	8	40.0	11.2	3.8	Fsh.	1	20	1908	Seattle, Wash.	Ketchikan, Alaska.	
204900		Ga. s.	Fredella IV...	21	14	41.8	13.1	5.0	Fsh.	1	7	20	1913	Do.	Seattle, Wash.
207360		Ga. s.	Fredelica...	8	6	30.8	7.2	2.4	Tow.	1	14	1900	Bristol, R. I.	Jacksonville, Fla.	
215902		Ga. s.	Fredelia No. 2...	12	9	35.5	13.0	3.7	Oys.	1	10	1910	Brunswick, Ga.	Brunswick, Ga.	
230020		Ga. s.	Fredrick...	15	12	46.2	14.7	6.8	Fsh.	2	35	1917	St. Petersburg, Fla.	Jacksonville, Fla.	
219974		Ga. s.	Fredrick A...	18	15	43.0	13.0	5.6	Fsh.	2	35	1920	Hay Center, Wash.	Portland, Oreg.	
218353		Ga. s.	Fredrick C...	11	9	38.2	9.5	4.0	Frt.	3	10	1920	Croosote, Wash.	Unalaska, Alaska.	
210118		Ga. s.	Fredrick O...	65	39	65.9	17.6	7.5	Fsh.	8	100	1919	Tacoma, Wash.	Ketchikan, Alaska.	
203721		Ga. s.	Fredrick Lundy...	45	42	61.4	19.2	5.5	Pas.	2	75	1912	Morehead City, N. C.	New York, N. Y.	
120905		Ga. s.	Fredrick II, Ayers...	14	10	52.0	15.4	3.0	Oys.	1	30	1906	Pocomoke City, Md.	Norfolk, Va.	
215318		Ga. s.	Freedom...	35	28	53.0	14.6	6.1	Cod.	4	24	1893	Lynn, Mass.	Gloucester, Mass.	
216108		Ga. s.	Freedom...	22	15	55.1	18.8	5.1	Fsh.	4	40	1917	Tacoma, Wash.	Seattle, Wash.	
231101		Ga. s.	Fredora...	7	6	32.0	10.6	3.6	Pas.	1	18	1910	Wilmington, Calif.	Los Angeles, Calif.	
206761		Ga. s.	Fremont...	17	11	40.0	13.3	5.0	Fsh.	1	18	1910	Bridgeton, N. J.	Philadelphia, Pa.	
230100		Ga. s.	Fremont...	15	10	40.0	11.2	5.4	Fsh.	2	20	1920	Seattle, Wash.	Newport, Oreg.	
120905		Ga. s.	French Smoot...	10	10	44.0	16.2	4.3	Frt.	2	20	1892	Do.	Ketchikan, Alaska.	
121158		Ga. s.	Franchy...	20	20	61.5	17.8	4.5	Frt.	2	38	1900	Alexandria, Va.	Norfolk, Va.	
218163		Ga. s.	Friada...	6	5	27.0	8.5	4.1	Fsh.	1	9	1916	Orlolo, Md.	Manito, N. C.	
221807		Ga. s.	FRIEND...	80	77	50.0	20.1	7.7	Fsh.	3	50	1921	Seattle, Wash.	Seattle, Wash.	
211836		Ga. s.	FRIEND...	11	10	35.0	12.8	3.1	Mso.	2	20	1913	Key West, Fla.	Key West, Fla.	
121210		Ga. s.	FRIEND...	13	13	43.8	15.5	3.2	Frt.	2	23	1902	Baldwin, N. Y.	New York, N. Y.	
120835		Ga. s.	FRIENDSHIP...	7	6	33.6	10.8	3.0	Mso.	1	10	1891	Double Bayou, Tex.	Houston, Tex.	
211750		Ga. s.	FRIENDSHIP...	13	9	38.2	12.0	3.7	Fsh.	0	20	1913	Terrebonne Parish, La.	Morgan City, La.	
201056		Ga. y.	FRIENDSHIP III...	17	10	40.4	13.7	5.1	Yot.	1	14	1904	Seattle, Wash.	Ketchikan, Alaska.	
211186		Ga. s.	Frisco...	19	13	43.1	13.7	5.3	Fsh.	1	20	1913	Wiscasset, Me.	New York, Conn.	
215228		Ga. s.	Frisco...	37	30	53.8	15.1	6.8	Frt.	1	20	1917	Og Harbor, Wash.	Junot, Alaska.	
120898		Ga. s.	Frollo...	6	6	37.0	13.0	3.0	Frt.	1	10	1891	Tacoma, Wash.	Tacoma, Wash.	
120935		Ga. s.	Frollo...	8	7	29.0	13.0	3.5	Pas.	1	35	1893	Norfolk County, Va.	Norfolk, Va.	
121128		Ga. y.	Frollo...	23	18	44.0	16.2	5.5	Yot.	1	10	1878	Patchogue, N. Y.	New York, N. Y.	
121234		Ga. s.	Frollo...	17	10	38.7	17.0	3.8	Frt.	2	36	1902	San Francisco, Calif.	San Francisco, Calif.	
205911		Ga. s.	Frollo...	10	7	39.5	8.3	3.5	Tow.	1	45	1908	Skidaway Island, Ga.	Bavannah, Ga.	
207454		Ga. s.	Frollo...	11	9	35.5	10.1	3.4	Mso.	1	45	1908	Bellingham, Wash.	Seattle, Wash.	
209201		Ga. y.	Frollo...	16	11	45.0	10.0	4.5	Yot.	1	30	1910	South Jacksonville, Fla.	Jacksonville, Fla.	
213152		Ga. s.	Frollo...	11	10	37.2	8.2	4.8	Frt.	1	24	1915	Milwaukee, Wis.	Tampa, Fla.	
220045		Ga. s.	Frollo...	9	8	36.0	7.8	3.3	Pas.	2	35	1912	Muskegon, Mich.	Grand Haven, Mich.	
222007		Ga. y.	Frollo...	32	22	60.2	12.0	6.4	Yot.	3	360	1923	St. Louis, Mo.	Baton Rouge, La.	
218843		Ga. s.	Frontier...	10	8	39.2	11.1	3.0	Oys.	3	16	1919	Out Off, La.	New York, N. Y.	
205410		Ga. s.	Front...	2	2	38.5	12.0	5.0	Fsh.	4	24	1908	Do.	New Orleans, La.	
221863		Ga. s.	Fujlean...	9	0	43.0	11.0	4.2	Fsh.	2	35	1916	Wilmington, Del.	Los Angeles, Calif.	

1 Formerly st. s. Lake Sunapee.
 2 Formerly ga. s. Columbia.
 3 Formerly ga. s. Gladolas.

4 Formerly ga. s. Margaret.
 5 Formerly sch. William H. Whiting.
 6 Formerly ga. s. J. A. Willey.

† Oil engine.
 ‡ Semi-Diesel engine.

MERCHANT MOTOR VESSELS OF THE UNITED STATES—Continued.

Official No.	Signal letters.	Reg.	Name of vessel.	Gross tonnage.	Net tonnage.	Length.	Breadth.	Depth.	Service.	Crew.	Indicated horsepower.	When built.	Where built.	Home port (where permanent document issues).
						Feet.	Feet.	Feet.						
223618		*Ga. p.	Fulton Ferry No. 1.....	11	11	49.0	14.2	2.0	Fer.	1	10	1924	Fulton, Ark.	Memphis, Tenn.
216905		Ga. s.	Funchal.....	44	20	61.6	18.2	7.8	Fsh.	14	60	1918	Rockport, Mass.	Provincetown, Mass.
117142		Ga. s.	Furness.....	10	7	42.0	9.5	3.7	Mso.	2	37	1902	Baltimore, Md.	New York, N. Y.
120953		Ga. s.	Fussy.....	8	7	28.8	12.8	4.2	Frt.	1	20	1893	New London, Conn.	Bridgeport, Conn.
G.														
221542		Ga. s.	G. H.	8	5	33.6	6.4	2.0	Pas.	1	10	1921	Peoria, Ill.	Peoria, Ill.
221375		Ga. s.	G. W.	14	0	68.8	21.3	3.0	Frt.	1	30	1921	Los Angeles, Calif.	Los Angeles, Calif.
223321		*Ga. p.	G. M.	30	10	55.2	11.6	2.0	Tow.	2	69	1923	Quincy, Ill.	Chicago, Ill.
220775		Ga. s.	G. A. G.	10	6	40.3	11.8	3.5	Frt.	1	15	1920	Fairbank, Md.	Cambridge, Md.
217161		Ga. s.	G. G. I.	23	19	45.4	12.3	4.2	Frt.	1	30	1918	Seattle, Wash.	Seattle, Wash.
214546		Ga. s.	G. Horton.	15	7	44.8	14.2	4.2	Frt.	1	45	1916	Vallejo, Calif.	San Francisco, Calif.
220232		Ga. s.	G. Eschler.	29	25	51.8	21.5	3.5	Fsh.	8	80	1914	Providence, R. I.	New York, N. Y.
210897		Ga. s.	G. Eschler.	9	8	22.8	10.2	3.0	Fsh.	1	18	1918	Chesapeake, Mich.	Grand Haven, Mich.
86375		Ga. s.	G. Theckla.	22	15	49.3	14.8	8.4	Fsh.	8	30	1896	Port Madison, Wash.	Unalaska, Alaska.
86637		Ga. s.	G. Vanderburg.	13	11	41.2	14.2	4.0	Oys.	1	30	1932	Patchogue, N. Y.	New York, N. Y.
80300		Ga. s.	G. Vlkingen.	15	8	42.2	14.6	4.3	Frt.	3	18	1891	Pensacola, Fla.	Pensacola, Fla.
207030		Ga. s.	G. A. Rayner.	0	5	39.0	13.0	3.0	Oys.	1	8	1900	Harborton, Va.	Cape Charles, Va.
205058		Ga. s.	G. B. Marshall.	14	9	54.0	14.5	3.0	Frt.	1	50	1909	Antloch, Calif.	San Francisco, Calif.
86658		Ga. s.	G. O. Wainwright.	12	10	50.0	12.2	4.2	Tow.	2	38	1903	Berkley, Va.	Norfolk, Va.
201257		Ga. s.	G. F. Burgess.	10	8	32.5	12.0	2.3	Frt.	1	10	1904	Olivia, Tex.	Galveston, Tex.
200242		Ga. s.	G. F. Laviolette.	21	18	47.2	11.8	6.1	Pas.	3	40	1903	Manitowoc, Wis.	Manitowoc, Wis.
208516		Ga. s.	G. H. Church.	36	10	54.5	16.4	4.0	Oys.	4	50	1911	Noank, Conn.	New York, N. Y.
220947		*Ga. p.	G. L. Cabot.	20	8	59.6	11.6	2.0	Frt.	1	20	1920	Creston, W. Va.	Pittsburgh, Pa.
86262		Ga. s.	G. S. Dunbar.	6	5	31.0	13.5	3.0	Frt.	1	12	1893	Bellport, N. Y.	New York, N. Y.
209989		Ga. s.	G. S. Terry.	15	13	39.9	14.0	4.6	Oys.	2	37	1912	Stratford, Conn.	Bridgeport, Conn.
222904		Ga. s.	G. S. White.	28	13	55.5	14.8	5.2	Fsh.	5	35	1923	Westland, Va.	Reedville, Va.
220914		*Ga. p.	G. V. Nash.	9	8	51.1	11.8	2.2	Pas.	1	40	1920	Callon, Ark.	St. Louis, Mo.
77210		Ga. s.	G. W. Amory.	13	6	40.8	13.7	3.7	Oys.	4	20	1898	Poquoson, Va.	Newport News, Va.
86583		Ga. s.	G. W. Bennett.	27	20	68.8	20.6	5.0	Frt.	2	21	1901	Inverness, Md.	Cambridge, Md.
205001		Ga. s.	G. W. Calvert.	0	0	41.2	12.6	3.1	Frt.	2	10	1908	Maynard, Md.	Baltimore, Md.
210301		*Ga. p.	G. W. Cuneo.	11	5	49.1	12.3	2.3	Oys.	2	15	1908	Chauvin, La.	New Orleans, La.
222030		Ga. s.	G. W. Watts.	15	10	40.5	12.7	5.1	Fsh.	2	40	1922	Bay Shore, N. Y.	New York, N. Y.
86268		Ga. s.	G. Frank Miles.	10	6	52.0	13.6	3.2	Oys.	8	12	1893	Oriole, Md.	Crisfield, Md.
213514	LMFN	Ga. s.	Gadabout.	8	7	44.5	8.2	3.2	Pas.	1	60	1911	Ottawa, Ill.	St. Louis, Mo.
214777		Ga. y.	Gadfly.	193	159	101.2	20.0	7.3	Yot.	0	100	1917	New York, N. Y.	New York, N. Y.
218591		Ga. s.	Gadfly.	8	7	31.5	8.4	3.6	Pas.	1	36	1919	Juneau, Alaska.	Juneau, Alaska.
211810		Ga. s.	Gadwell.	12	8	50.0	10.8	3.0	Fsh.	3	48	1913	Manteo, N. C.	Manteo, N. C.
222928		*Ga. p.	Gahner.	20	16	65.0	10.0	1.8	Pas.	3	50	1921	Creston, W. Va.	Pittsburgh, Pa.
201148		Ga. s.	Galatea.	18	12	43.0	9.6	5.0	Frt.	2	40	1903	Oshkosh, Wis.	Manitowoc, Wis.
206252		Ga. s.	Galatea.	12	5	41.7	12.4	4.6	Fsh.	4	15	1909	Pensacola, Fla.	Tampa, Fla.
204139		Ga. s.	Galatea.	7	7	48.0	10.2	3.0	Pas.	2	25	1907	Belhaven, N. C.	Washington, D. C.
202131		Ga. s.	Galaxy.	13	9	55.3	11.7	2.0	Tow.	2	55	1905	Seattle, Wash.	Ketchikan, Alaska.
205989		Ga. s.	Gale.	7	5	32.5	8.3	3.5	Fsh.	3	15	1900	Bellingham, Wash.	Do.
203933		Ga. s.	Galena.	11	7	31.7	10.8	4.0	Fsh.	2	35	1900	Ellamar, Alaska.	Cordova, Alaska.
80280		Ga. s.	Gallio.	12	10	33.0	14.4	3.5	Mao.	1	12	1894	Patchogue, N. Y.	New York, N. Y.
209203		Ga. s.	Gallon.	3	5	36.0	10.7	3.8	Fsh.	1	18	1910	St. Petersburg, Fla.	Tampa, Fla.
216013	LJRQ	Ga. y.	Gallardo.	65	37	82.0	15.5	0.1	Yot.	5	310	1917	San Francisco, Calif.	San Francisco, Calif.
220130		Ga. y.	Gallino.	20	14	40.4	11.0	5.4	Yot.	1	300	1920	Seattle, Wash.	Do.
214148		Ga. y.	Gallivant.	34	30	54.3	16.0	6.3	Yot.	1	50	1915	Hayhead, N. J.	Philadelphia, Pa.
223655		Ga. s.	Galveston.	32	21	51.1	14.1	0.6	Fsh.	6	46	1921	Tacoma, Wash.	Tacoma, Wash.
212210		Ga. s.	Galvez.	87	59	69.2	21.2	0.2	Pas.	3	100	1914	Galveston, Tex.	Galveston, Tex.
210084		Ga. s.	Gambler.	31	21	47.0	14.0	5.0	Fsh.	5	50	1912	Port Blakely, Wash.	Seattle, Wash.
203442	KVBT	Ga. y.	Gamboller.	20	17	55.8	11.4	5.0	Yot.	1	40	1905	New York, N. Y.	New York, N. Y.
213478		Ga. s.	Gambot.	7	6	39.0	12.2	2.9	Fsh.	2	30	1915	Manitowoc, Wis.	Erie, Pa.
203404	KWPG	Ga. y.	Ganoga.	19	16	48.7	11.8	6.2	Yot.	2	37	1900	Long Island City, N. Y.	New York, N. Y.
210553		Ga. y.	Gardonia II.	27	27	50.4	11.0	6.1	Yot.	2	37	1912	West Lynn, Mass.	Do.
205247		Ga. s.	Gardner.	7	7	30.0	13.0	2.8	Frt.	2	10	1908	Thousand Island Park, N. Y.	Cape Vincent, N. Y.
80226		Ga. s.	Gardner Heath.	14	13	39.7	11.3	5.8	Fsh.	3	20	1892	Gloucester, Mass.	New York, N. Y.
207615		Ga. s.	Garfield.	17	11	40.0	12.9	4.0	Fsh.	6	20	1910	Seattle, Wash.	Seattle, Wash.
209566		Ga. s.	Garfield.	14	10	31.3	11.0	4.5	Fsh.	1	12	1912	East San Pedro, Calif.	San Francisco, Calif.
220077		Ga. s.	Garfield.	40	27	56.3	15.0	6.7	Fsh.	8	50	1920	Tacoma, Wash.	Los Angeles, Calif.
203478		Ga. s.	Garnet.	23	16	46.2	17.0	4.4	Mao.	1	16	1906	Kodiak, Alaska.	Unalaska, Alaska.
211058		Ga. s.	Garnet.	8	8	34.5	11.3	3.7	Fsh.	1	35	1913	Cleveland, Ohio.	Erie, Pa.
221128		Ga. s.	Garretta.	0	8	35.8	9.5	4.3	Pas.	1	25	1917	Cramer Hill, N. J.	Philadelphia, Pa.
86544		Ga. s.	Gasco.	8	5	36.0	9.0	3.0	Frt.	1	10	1900	Marshfield, Oreg.	Marshfield, Oreg.
210771		Ga. s.	Gasliu Bros.	20	21	51.7	15.0	3.3	Frt.	2	38	1922	Beavol, N. C.	San Francisco, Calif.
85310		Ga. s.	Gasliu.	49	35	55.5	22.3	4.4	Frt.	1	22	1874	San Francisco, Calif.	San Francisco, Calif.
215512	LIISF	Ga. s.	Gaspi.	202	178	122.0	28.8	10.4	Frt.	7	200	1917	Essex, Mass.	Gloucester, Mass.
209048		Ga. s.	Gaspon.	20	13	49.0	16.4	4.7	Pas.	2	100	1911	Jersey City, N. J.	New York, N. Y.
222200		Ga. s.	Gasput.	7	6	32.6	13.7	3.0	Mso.	2	15	(S)	(S)	New York, N. Y.
210633		Ga. s.	Gatun.	11	7	38.4	11.8	4.2	Tow.	1	35	1912	Oakland, Calif.	San Francisco, Calif.

1 Formerly ga. s. Sparrow.
 2 Formerly ga. s. Fairfield.
 3 Formerly ga. s. John Gibbs.
 4 Formerly ga. y. Gloriana.

4 Formerly ga. y. Josephine II.
 5 Formerly ga. s. Itaol.
 6 Formerly ga. y. Raduga.

† Oil engine.
 ‡ Heavy oil.
 § Unknown.

MERCHANT MOTOR VESSELS OF THE UNITED STATES—Continued.

Official No.	Signal letters.	Rtg.	Name of vessel.	Gross tonnage.	Net tonnage.	Length.	Breadth.	Depth.	Service.	Crew.	Indicated horsepower.	When built.	Where built.	Home port (where permanent document issues).
3713		Ga. y.	Gaviota.....	18	15	48.0	13.5	6.8	Yot.	3	20	1897	East Boothbay, Me.....	Chicago, Ill.
214125		Ga. s.	Gay Boy.....	7	7	28.2	8.6	2.8	Frt.	2	10	1915	Green Bay, Wis.....	Milwaukee, Wis.
205252		Ga. s.	Gaza.....	12	8	39.2	11.0	5.2	Fsh.	1	24	1908	Camden, Me.....	Brunswick, Ga.
218807		Ga. y.	Gazela.....	19	13	34.2	13.5	4.3	Yot.	2	12	1906	Vancouver, B. C.....	Seattle, Wash.
201750		Ga. s.	Gazelle.....	13	10	50.0	12.3	3.4	Frt.	1	50	1905	Portland, Ore.....	Marshfield, Ore.
210484		Ga. s.	Gazelle.....	9	7	32.4	9.1	4.5	Fsh.	2	16	1918	Seattle, Wash.....	Seattle, Wash.
223887		Ga. s.	Gazelle.....	9	6	30.0	10.7	3.9	Pas.	2	12	(†)	(†)	Philadelphia, Pa.
201381		Ga. s.	Gea Whiz.....	7	6	31.0	10.3	5.0	Tow.	1	25	1904	West Seattle, Wash.....	Seattle, Wash.
200239		Ga. s.	Geisha.....	65	44	77.5	16.5	6.3	Frt.	4	90	1903	Quincy, Mass.....	Baltimore, Md.
200808		Ga. p.	Gem.....	49	10	60.4	14.9	3.0	Frt.	7	25	1904	Allemands, La.....	New Orleans, La.
207518		Ga. s.	Gem.....	10	10	46.6	11.1	4.4	Pas.	1	20	1910	Wildwood, N. J.....	Wilmington, Del.
207950		Ga. s.	Gem.....	15	14	37.7	13.4	3.2	Mso.	2	8	1910	Bridgeport, Conn.....	Bridgeport, Conn.
210654		Ga. s.	Gem.....	15	12	59.3	8.5	3.0	Pas.	1	20	1913	Hardin, Ill.....	Peoria, Ill.
213274		Ga. s.	Gem.....	15	12	49.6	11.1	3.4	Frt.	1	45	1915	Astoria, Ore.....	Astoria, Ore.
221738		Ga. s.	Gem.....	8	8	42.4	12.1	4.0	Fsh.	4	24	1921	Beaufort, N. C.....	Beaufort, N. C.
221938		Ga. s.	Gem.....	14	12	39.8	9.7	7.0	Tow.	3	35	1913	Nyack, N. Y.....	San Juan, P. R.
223934		Ga. s.	Geno.....	8	5	32.0	11.2	4.0	Fsh.	2	21	1924	Amesbury, Mass.....	Nowport, R. I.
208587		Ga. s.	General.....	14	9	44.7	13.0	4.1	Frt.	3	50	1911	Cheboygan, Mich.....	Nowport, R. I.
216141		Ga. s.	General.....	8	5	37.5	9.2	3.5	Frt.	1	22	1918	Port Clinton, Ohio.....	Sandusky, Ohio.
217418		Ga. s.	General Engineering No. 1.....	10	0	44.8	11.8	4.1	Frt.	1	85	1918	Alameda, Calif.....	San Francisco, Calif.
215984		Ga. s.	General Haig.....	27	19	54.2	13.1	4.4	Frt.	2	50	1918	West Norfolk, Va.....	Crisfield, Md.
86649		Ga. s.	General Joubert.....	9	6	35.0	14.4	3.1	Fsh.	3	8	1902	Biloxi, Miss.....	Gulfport, Miss.
216418		Ga. s.	Gen. Pershing.....	39	31	56.1	15.4	7.1	Fsh.	6	50	1918	Gig Harbor, Wash.....	Do.
210440		Ga. p.	General Pershing.....	28	17	60.0	16.3	2.6	Mso.	4	72	1910	Morgan City, La.....	Morgan City, La.
219853		Ga. p.	General Pershing.....	25	24	49.3	12.2	2.2	Pas.	3	25	1920	Hollister, Mo.....	St. Louis, Mo.
203512		Ga. s.	Gen'l Sheridan.....	12	8	42.5	12.2	3.2	Fsh.	2	28	1906	Astoria, Ore.....	Astoria, Ore.
86364		Ga. s.	Generosity.....	8	6	37.6	12.6	2.8	Oys.	1	14	1890	Terrebonne, La.....	Morgan City, La.
86500		Ga. s.	Genesee.....	7	7	30.0	10.0	5.3	Fsh.	2	10	1900	Bremen, Me.....	South West Harbor, Me.
221595		Ga. y.	Genesta.....	14	11	32.9	15.0	4.7	Yct.	1	16	1908	San Francisco, Calif.....	Seattle, Wash.
209868		Ga. p.	GENEVA.....	25	25	64.9	15.0	4.0	Frt.	4	30	1912	Newport, Ark.....	Memphis, Tenn.
215410		Ga. s.	Geneva.....	6	6	27.6	11.7	3.3	Pas.	1	12	1891	Warotown, N. J.....	Philadelphia, Pa.
215425		Ga. s.	Geneva.....	12	10	38.1	9.6	4.0	Frt.	1	24	1917	Hollingham, Wash.....	Seattle, Wash.
86448		Ga. s.	Geneva Moor.....	20	17	50.3	10.0	4.3	Frt.	5	35	1898	Strails, N. O.....	Charleston, S. C.
86570	KIRGM	Ga. y.	Geneveve.....	22	20	46.4	14.1	6.6	Yct.	1	50	1901	Monument Beach, Mass.....	New York, N. Y.
204361		Ga. s.	Geneveve.....	77	52	82.0	18.0	4.4	Pas.	2	100	1907	Bayview, Fla.....	Tampa, Fla.
208347		Ga. s.	Geneveve.....	12	8	54.5	14.6	3.8	Pas.	2	32	1911	Sanibel, Fla.....	Key West, Fla.
210523		Ga. s.	Geneveve.....	10	10	28.6	9.5	3.4	Fsh.	3	10	1907	Green Bay, Wis.....	Milwaukee, Wis.
211275		Ga. s.	Geneveve.....	15	10	45.0	12.5	5.0	Pas.	3	50	1913	Seattle, Wash.....	Nome, Alaska.
220226		Ga. s.	Genius.....	40	27	54.1	15.8	7.1	Fsh.	3	50	1920	Oig Harbor, Wash.....	Tacoma, Wash.
215689		Ga. s.	Geol.....	8	5	36.2	10.2	4.0	Tow.	1	50	1917	Sacramento, Calif.....	San Francisco, Calif.
221013		Ga. s.	George.....	13	9	42.6	12.0	4.0	Wrk.	1	23	1921	Baltimore, Md.....	Baltimore, Md.
223294		Ga. s.	George.....	10	7	37.0	8.9	3.6	Frt.	2	10	(†)	(†)	New York, N. Y.
221550		Ga. s.	George Wilds.....	7	7	39.0	13.0	4.0	Tow.	6	50	1921	Detroit, Mich.....	Detroit, Mich.
208959		Ga. s.	George A. Fuller.....	28	14	56.0	18.0	5.0	Mso.	3	90	1912	Noank, Conn.....	New York, N. Y.
203709		Ga. s.	George B.....	9	6	31.8	8.0	2.5	Pas.	1	8	1900	Ketchikan, Alaska.....	Ketchikan, Alaska.
202478		Ga. s.	Geo. E.....	19	16	36.8	12.5	5.0	Pas.	6	10	1905	Ballard, Wash.....	Port Townsend, Wash.
217108		Ga. s.	George F.....	9	6	40.0	10.0	3.5	Frt.	1	10	1918	East Providence, R. I.....	Providence, R. I.
208041		Ga. s.	Geo. Fulton.....	12	12	36.8	10.8	2.9	Tow.	2	18	1910	Morehead City, N. C.....	Savannah, Ga.
85692		Ga. s.	George Jayne.....	7	5	32.1	13.4	3.5	Oys.	2	18	1888	Patchogue, N. Y.....	Cape Charles, Va.
222582		Ga. s.	George, Jr.....	27	21	45.7	13.1	0.0	Frt.	7	45	1921	Seattle, Wash.....	Juncos, Alaska.
223117		Ga. s.	George K.....	11	8	30.4	11.2	4.5	Fsh.	2	25	1923	Brunswick, Ga.....	Brunswick, Ga.
213524		Ga. s.	George L.....	12	10	39.3	11.0	4.3	Fsh.	2	35	1915	San Diego, Calif.....	San Diego, Calif.
86324		Ga. s.	George M.....	11	9	34.2	13.4	4.8	Pas.	1	18	1900	Port Republic, N. J.....	New York, N. Y.
214429		Ga. s.	George M.....	10	9	33.6	9.0	3.6	Fsh.	2	20	1913	St. James, Mich.....	Grand Haven, Mich.
222656		Ga. s.	George M.....	9	7	30.1	12.8	3.3	Mso.	2	20	(†)	(†)	New York, N. Y.
222681		Ga. s.	George M.....	7	6	32.2	11.8	4.0	Tow.	2	12	(†)	(†)	Marquette, Mich.
208571		Ga. s.	George Popham.....	12	10	45.0	11.0	4.9	Frt.	1	18	1911	Kennebunk, Me.....	Boothbay, Me.
209326		Ga. s.	George R.....	11	10	29.5	8.6	3.8	Fsh.	3	10	1906	Sturgeon Bay, Wis.....	Milwaukee, Wis.
209685		Ga. s.	George Roberts.....	33	17	59.2	18.3	4.9	Fsh.	3	40	1912	Morehead City, N. C.....	Philadelphia, Pa.
210851		Ga. s.	Geo. Shina.....	14	10	50.4	12.1	5.2	Frt.	1	100	1912	Stockton, Calif.....	San Francisco, Calif.
214457		Ga. s.	George S.....	10	8	36.2	10.4	4.6	Tow.	1	32	1916	Seattle, Wash.....	Seattle, Wash.
218044		Ga. s.	George S.....	43	34	57.5	16.5	6.3	Fsh.	4	110	1919	Port Blakely, Wash.....	Do.
10972		Ga. s.	GEORGE B. PAGE.....	53	29	71.5	24.0	5.1	Frt.	2	50	1898	Astoria, N. Y.....	New York, N. Y.
86470		Ga. s.	George T.....	62	28	60.3	15.0	7.0	Tow.	5	110	1899	Tacoma, Wash.....	Seattle, Wash.
202335		Ga. s.	George T.....	25	23	46.5	17.3	4.5	Fsh.	4	50	1905	Tottenville, N. Y.....	New York, N. Y.
218324		Ga. s.	George T.....	7	6	29.8	8.7	4.4	Fsh.	2	18	1919	Seattle, Wash.....	Seattle, Wash.
219078		Ga. s.	George T.....	6	5	35.1	10.4	2.8	Fsh.	4	20	1916	Dunkirk, N. Y.....	Buffalo, N. Y.
220765		Ga. p.	George T.....	46	19	58.7	16.9	3.0	Tow.	3	40	1920	Miller, Ala.....	Mobile, Ala.
85818		Ga. s.	George Todd.....	10	9	52.0	14.1	3.5	Oys.	4	7	1893	Crisfield, Md.....	Crisfield, Md.
223017		Ga. s.	George W.....	7	6	34.6	10.3	3.3	Pas.	1	15	1915	Stone Harbor, N. J.....	Philadelphia, Pa.
207677		Ga. s.	George Uron.....	14	10	42.0	13.8	4.0	Frt.	3	18	1910	Bridgeport, N. J.....	Do.
211475		Ga. s.	George Washington.....	19	13	41.4	12.9	5.8	Mso.	2	55	1913	Drayton, Wash.....	Port Angeles, Wash.

1 Formerly sch. y. (a) Brynlys.
 (b) Half Moon.
 2 Formerly British ga. y. Gazeka.
 3 Formerly ga. y. Nauhaught.

4 Formerly ga. s. Barnes and Tibbitts.
 5 Formerly ga. s. U. S. S. Gen'l Sheridan.
 6 Formerly ga. s. Shetucket.
 † Unknown.

7 Formerly (a) ga. s. George L.
 (b) Swedish ga. s. Evelyn.
 8 Formerly ga. s. Two Brothers.
 † Oil engine.

MERCHANT MOTOR VESSELS OF THE UNITED STATES—Continued.

Official No.	Signal letters.	Rtg.	Name of vessel.	Gross tonnage.	Net tonnage.	Length.	Breadth.	Depth.	Service.	Crew.	Indicated horsepower.	When built.	Where built.	Home port (where permanent document issues).
210007		Ga. s.	George Washington.....	20	16	56.7	15.4	3.4	Pas.	2	60	1912	New Haven, Conn.	New Haven, Conn.
222283		Ga. s.	George & Frank.....	56	37	53.3	22.7	6.3	Fsh.	3	45	1922	Tottenville, N. Y.	New York, N. Y.
86045		Ga. s.	George Wilmer.....	12	11	47.7	13.1	2.9	Frt.	1	20	1902	Crisfield, Md.	Norfolk, Va.
86366		Ga. s.	George A. Albaugh.....	28	18	63.8	18.0	5.0	Wat.	2	24	1896	Orlolo, Md.	Charleston, S. C.
70226		Ga. s.	George O. Ball.....	34	30	58.8	19.8	5.5	Oys.	6	36	1881	Bridgeton, N. J.	Philadelphia, Pa.
207290		Ga. s.	Geo. O. Pease.....	9	6	42.8	12.3	3.5	Tow.	2	16	1906	Jacksonville, Fla.	Jacksonville, Fla.
205836		Ga. s.	George D. Dalster.....	35	20	66.0	21.0	5.0	Fsh.	12	100	1908	Inverness, Md.	Beaufort, N. C.
222083		Ga. s.	Geo. D. Ryan.....	33	27	71.0	20.0	6.6	Tow.	5	100	1921	Oshkosh, Wis.	Milwaukee, Wis.
88313		Ga. s.	George E. Lane, Jr.....	73	73	82.0	22.1	3.8	Fsh.	16	225	1896	Gloucester, Mass.	Savannah, Ga.
202498		Ga. s.	George H. Bille.....	14	12	46.8	16.6	3.0	Oys.	2	20	1905	Patchogue, N. Y.	New York, N. Y.
85813		Ga. s.	George H. Bunker.....	21	20	56.5	17.0	4.8	Frt.	1	24	1893	Pocomoke City, Md.	Reedville, Va.
86615		Ga. s.	Geo. H. Furman.....	7	6	28.5	12.0	3.3	Pas.	1	32	1902	Patchogue, N. Y.	New York, N. Y.
84501		Ga. s.	Geo. H. Mott.....	14	13	45.8	15.0	4.0	Fsh.	2	37	1901	Long Island City, N. Y.	Do.
210411		Ga. s.	Geo. L. Jr.....	13	11	40.2	13.6	4.9	Fsh.	1	32	1918	Great Kills, N. Y.	Do.
85423		Ga. s.	George P. Putnam.....	8	7	32.6	13.5	3.4	Mso.	2	24	1875	Norwalk, Conn.	Newark, N. J.
85905		Ga. s.	Geo. R. Marshall.....	0	0	50.7	14.3	3.0	Frt.	6	10	1835	Monro, Md.	Reedville, Va.
86592		Ga. s.	Geo. S. Brush.....	14	13	41.0	14.1	4.0	Oys.	3	40	1901	Patchogue, N. Y.	New York, N. Y.
89535		Ga. s.	George W. Bond.....	36	27	69.8	20.8	5.4	Frt.	2	50	1900	Orlolo, Md.	Newport News, Va.
85936		Ga. s.	George W. Childs.....	13	8	54.9	13.5	3.5	Oys.	2	20	1888	Crisfield, Md.	Do.
221703		Ga. s.	Geo. W. Hall.....	14	8	43.0	14.0	4.1	Frt.	2	10	1921	Palmer, Md.	Annapolis, Md.
214743		Ga. s.	Georgia.....	31	24	51.8	14.4	6.5	Fsh.	4	40	1917	Tacoma, Wash.	Seattle, Wash.
219983		Ga. s.	Georgia.....	38	26	53.2	15.1	7.1	Fsh.	7	50	1920 do	Los Angeles, Calif.
223381		Ga. p.	George A. Gaskins.....	17	10	30.0	12.6	2.4	Frt.	1	12	1923	Memphis, Tenn.	Memphis, Tenn.
200402		Ga. s.	Georgia T.....	13	11	51.1	14.2	3.4	Frt.	1	12	1903	Elizabeth, N. C.	Elizabeth City, N. C.
200897		Ga. s.	Georgiana.....	24	21	55.0	16.2	3.0	Frt.	3	18	1904	Swansboro, N. C.	Baltimore, Md.
222022		Ga. s.	Georgiana.....	8	6	34.8	10.4	5.4	Fsh.	1	30	1023	Groton, Conn.	New London, Conn.
85017		Ga. s.	Georgiana.....	14	6	41.0	15.6	3.4	Oys.	3	30	1869	Mariners Harbor, N. Y.	Perth Amboy, N. J.
86362		Ga. s.	Georgiana.....	16	16	42.0	14.3	6.1	Frt.	1	24	1896	Sedgwick, Me.	Boothbay, Me.
201067		Ga. s.	Georgiana.....	17	10	42.1	14.2	6.5	Cod.	7	24	1905	Salem, Mass.	Gloucester, Mass.
86639		Ga. s.	George A. Valon.....	7	7	41.4	14.0	3.3	Oys.	2	4	1902	Crocheron, Md.	Crisfield, Md.
210937		Ga. s.	George O. Bowden.....	16	6	39.2	13.8	6.4	Fsh.	2	16	1912	Friendship, Me.	Portland, Me.
85904		Ga. s.	George M.....	7	6	36.7	11.8	3.3	Oys.	1	20	1888	Bay Shore, N. Y.	New York, N. Y.
202882		Ga. s.	George M.....	14	12	47.8	17.0	3.0	Fsh.	1	15	1906	Patchogue, N. Y.	Do.
222050		Ga. s.	George M.....	14	8	46.7	14.2	4.1	Frt.	1	28	1922	Barnwall, Ala.	Mobile, Ala.
86201		Ga. s.	George O.....	6	5	28.0	13.3	3.0	Frt.	1	14	1892	Patchogue, N. Y.	Bridgport, Conn.
221116		Ga. s.	George V.....	11	7	40.2	12.5	2.8	Fsh.	1	50	1919	Sandusky, Ohio.	Buffalo, N. Y.
86339		Ga. s.	Gerald O.....	27	12	58.5	18.0	5.2	Frt.	3	100	1895	Bonola, Calif.	San Francisco, Calif.
201014		Ga. s.	Gerald D.....	10	8	41.1	11.2	4.7	Fsh.	2	16	1907	Erle, Pa.	Erle, Pa.
86457		Ga. s.	Gerardine.....	0	6	34.8	12.2	6.0	Fsh.	3	10	1899	Waldoboro, Me.	Gloucester, Mass.
213051		Ga. s.	Gerardine.....	11	8	36.8	8.8	3.6	Pas.	1	16	1907	Joliet, Ill.	New Orleans, La.
86147		Ga. s.	Gerard Underhill.....	13	12	41.5	15.5	3.0	Mso.	1	25	1891	Bay Shore, N. Y.	New York, N. Y.
96460		Ga. y.	Gerfalcon.....	23	20	48.1	13.6	7.0	Yot.	3	10	1897	East Boothbay, Me.	Boston, Mass.
215774		Ga. s.	Gertie T.....	21	15	61.2	14.5	3.7	Frt.	2	24	1917	Moorehead City, N. C.	Beaufort, N. C.
200683		Ga. s.	Gertie Rodas.....	12	10	41.8	15.4	3.4	Frt.	2	10	1904	Bon Secour, Ala.	Mobile, Ala.
214710		Ga. y.	Gertie.....	21	12	45.1	13.9	5.7	Yot.	1	70	1917	Sarasota, Fla.	Chicago, Ill.
86384		Ga. s.	Gertrude.....	7	6	33.4	8.0	3.3	Pas.	2	16	1897	South Boston, Mass.	Boston, Mass.
86461		Ga. s.	Gertrude.....	7	7	30.3	14.0	2.0	Pas.	1	40	1899	Liverpool, Tex.	Galveston, Tex.
86605		Ga. s.	Gertrude.....	16	11	48.6	15.1	3.8	Fsh.	1	30	1902	Wit, N. C.	Miami, Fla.
86972		Ga. s.	Gertrude.....	8	5	40.6	9.6	4.5	Fsh.	1	24	1902	Wickford, R. I.	Newport, R. I.
202111		Ga. s.	Gertrude.....	14	0	47.6	12.2	3.7	Mso.	1	35	1905	Seattle, Wash.	Jur au, Alaska.
202983		Ga. s.	Gertrude.....	10	7	39.4	10.1	3.2	Frt.	1	30	1906	Astoria, Oreg.	Astoria, Oreg.
203802		Ga. s.	Gertrude.....	8	6	36.0	13.4	2.4	Oys.	1	10	1906	Matagorda, Tex.	Port Lavaca, Tex.
201908		Ga. s.	Gertrude.....	19	13	49.0	13.7	3.4	Tow.	3	45	1908	Brunswick, Ga.	Jacksonville, Fla.
205600		Ga. s.	Gertrude.....	0	8	33.0	8.8	3.7	Mso.	1	10	1904	New Haven, Conn.	New Haven, Conn.
213238		Ga. s.	Gertrude.....	27	18	48.0	10.6	5.0	Frt.	2	30	1916	Baltimore, Md.	Baltimore, Md.
215237		Ga. y.	Gertrude.....	17	12	37.8	11.1	5.3	Yot.	2	100	1914	Port Clinton, Ohio.	San Francisco, Calif.
218887		Ga. y.	Gertrude.....	15	13	46.5	14.2	3.7	Yot.	2	25	1907	Solomons, Md.	New York, N. Y.
221236		Ga. s.	Gertrude.....	54	50	71.4	10.3	8.0	Yot.	5	80	1921	Boston, Mass.	Do.
224528		Ga. s.	Gertrude.....	10	6	35.1	10.2	4.1	Pas.	2	20	1910	Bromington, Wash.	Do.
215208		Ga. s.	Gertrude S.....	20	10	60.9	15.0	4.0	Frt.	1	40	1917	Detroit, Mich.	Detroit, Mich.
210893		Ga. s.	Gertrude De Costa.....	105	61	102.5	23.0	10.6	Fsh.	16	100	1912	Essex, Mass.	Boston, Mass.
222761		Ga. s.	Gertrude F.....	8	8	35.8	10.7	4.8	Mso.	3	30	1920	Woodhaven, N. Y.	New York, N. Y.
200910		Ga. s.	Gertrude H.....	12	0	31.0	12.0	3.5	Pas.	3	10	1904	Atlantic City, N. J.	Philadelphia, Pa.
214917		Ga. s.	Gertrude K.....	7	7	27.5	8.2	2.0	Fsh.	2	6	1914	Oconto, Wis.	Milwaukee, Wis.
212083		Ga. y.	Gertrude Mable.....	23	15	50.4	14.5	6.0	Yot.	1	60	1914	Jonesport, Me.	Salem, Mass.
86196		Ga. s.	Gertrude and Herbert.....	0	0	30.0	11.5	5.0	Fsh.	1	8	1900	Friendship, Me.	South West Harbor, Me.
203070		Ga. s.	Gertrude & Leonard.....	7	7	33.9	11.2	4.9	Frt.	1	0	1901 do	Do.
86588		Ga. s.	Gerty.....	8	6	41.0	12.6	3.8	Frt.	2	20	1901	Greenback, Va.	Cape Charles, Va.
207105		Ga. s.	Gervase A.....	13	12	33.0	10.5	4.0	Fsh.	4	30	1909	Manitowoc, Wis.	Milwaukee, Wis.
201907		Ga. p.	Gessner Peck.....	17	17	53.6	12.0	3.0	Tow.	3	40	1908	Argentine, Kans.	Kansas City, Mo.
210071		Ga. s.	Get.....	11	7	32.7	10.5	4.0	Fsh.	6	20	1912	Seattle, Wash.	Seattle, Wash.
211373		Ga. s.	Get the Hook.....	14	10	35.5	10.6	5.2	Fsh.	1	22	1918	Tacoma, Wash.	Ketchikan, Alaska.
206024		Ga. s.	Get There.....	11	6	36.3	12.0	6.0	Fsh.	1	10	1909	Friendship, Me.	Rockland, Me.
205118		Ga. s.	Ghost.....	13	7	59.0	11.0	6.5	Pas.	1	35	1908	Dubuque, Iowa.	Dubuque, Iowa.

1 Formerly sch. Josiah S. Nowcomb.

2 Formerly sch. y. Halcyon.

a Queen II.
b Roanor.
c Gernemar II.

4 Formerly U. S. N. launch 6457.

5 Vessel abandoned March 31, 1924.

6 Oil engine.

MERCHANT MOTOR VESSELS OF THE UNITED STATES—Continued.

Official No.	Signal letters.	Rtg.	Name of vessel.	Gross tonnage.	Net tonnage.	Length.	Breadth.	Depth.	Service.	Crew.	Indicated horsepower.	When built.	Where built.	Home port (where permanent document issues).
206389		Ga. s.	Giant	19	13	Feet. 47.4	Feet. 13.0	Feet. 5.3	Tow.	2	40	1909	Seattle, Wash.	Seattle, Wash.
211714		Ga. s.	Giant	7	7	29.0	9.7	3.6	Fsh.	1	16	1913	Bridgeport, Conn.	Newport, R. I.
210574		Ga. s.	Giant II	47	32	61.5	16.0	7.1	Frt.	3	75	1912	Seattle, Wash.	Seattle, Wash.
222010		Ga. s.	Giant II	13	10	38.5	12.4	7.0	Fsh.	2	30	1922	Bridgeport, Conn.	Bridgeport, Conn.
216402	LHPN	Ga. y.	Gier-Ho	16	12	43.0	10.5	5.5	Yct.	1	40	1911	Toms River, N. J.	Detroit, Mich.
86297		Ga. s.	Gilbert Hirsch	10	9	35.0	14.0	3.7	Mso.	1	21	1894	Sayville, N. Y.	New York, N. Y.
205349		Ga. s.	Giles	6	6	37.0	10.0	3.4	Frt.	2	40	1910	Coat, Va.	Norfolk, Va.
220407		Ga. y.	Gilman	18	8	44.2	13.0	6.9	Yct.	1	16	1920	Wisconsin, Mo.	New Bedford, Mass.
221335		Ga. s.	Gilman D.	78	63	59.4	21.3	8.4	Frt.	6	125	1921	Cherry Home, Mich.	Grand Haven, Mich.
223088	MFDW	Ga. y.	Gilnocklo	71	57	88.7	16.0	6.5	Yct.	6	240	1923	Stamford, Conn.	Providence, R. I.
86528		Ga. s.	Gimbel	0	8	32.1	13.9	4.0	Pas.	1	12	1900	Port Republic, N. J.	Philadelphia, Pa.
208406		Ga. s.	Gina	16	11	40.4	12.4	5.1	Fsh.	4	20	1911	Tacoma, Wash.	Beward, Alaska
86117		Ga. s.	Ginesta	7	7	37.5	13.6	3.9	Frt.	1	14	1890	Clear Creek, Tex.	Galveston, Tex.
213087		Ga. s.	Ginger	14	11	46.9	10.0	4.4	Frt.	1	28	1915	Baudette, Minn.	Duluth, Minn.
222303	MDRB	Ga. y.	Ginger Dot	60	40	29.7	15.0	6.9	Yct.	4	150	1922	Stamford, Conn.	Cleveland, Ohio.
85408		Ga. s.	Gipsy	12	8	38.6	14.3	4.4	Mso.	2	20	1875	Charleston, S. C.	Charleston, S. C.
211337		Ga. s.	Gipsy	7	7	62.0	11.6	2.1	Tow.	3	32	1913	Island Creek, Ala.	Mobile, Ala.
86237		Ga. s.	Gipsy Girl	11	10	35.2	13.4	3.0	Frt.	1	26	1893	Clear Creek, Tex.	Galveston, Tex.
221761		Ga. s.	Gipsy Girl	40	34	57.0	17.0	8.0	Fsh.	1	100	1921	Los Angeles, Calif.	Los Angeles, Calif.
218029		Ga. s.	Girle	9	5	51.1	12.4	2.0	Tow.	2	12	1919	Beaumont, Tex.	Port Arthur, Tex.
212830		Ga. s.	Giacler	17	13	38.9	11.4	0.5	Fsh.	1	25	1916	Ballard, Wash.	Ketchikan, Alaska.
213965		Ga. s.	Giacler	11	8	46.3	11.3	3.3	Fsh.	3	35	1910	Portland, Oreg.	Cordova, Alaska.
85710		Ga. s.	Gladator	10	10	36.4	13.9	3.8	Spq.	3	10	1832	Koy West, Fla.	Koy West, Fla.
207939		Ga. s.	Gladator	10	13	50.0	12.9	6.6	Frt.	3	30	1910	Key West, Fla.	Key West, Fla.
221080		Ga. y.	Gladator	26	17	49.2	13.9	6.8	Yct.	5	50	1921	Seattle, Wash.	Seattle, Wash.
202207		Ga. s.	Gladfola	17	11	47.0	17.3	3.4	Frt.	2	20	1905	Wilmington, Calif.	Los Angeles, Calif.
217937		Ga. s.	Gladstone	35	23	54.4	14.1	6.8	Fsh.	6	65	1919	Biloxi, Miss.	Gulfport, Miss.
86378		Ga. s.	Gladys	8	8	38.8	14.0	2.7	Frt.	3	20	1896	Tacoma, Wash.	Beward, Alaska.
86633		Ga. s.	Gladys	14	10	50.4	11.8	3.5	Frt.	2	24	1901	Royal Oak, Md.	Wilmington, Del.
86634		Ga. s.	Gladys	11	10	35.0	11.2	4.8	Frt.	2	15	1902	Stonington, Conn.	Baltimore, Md.
86482		Ga. s.	Gladys	29	29	61.8	18.8	5.0	Frt.	5	45	1890	Fall River, Mass.	Newport, R. I.
86604		Ga. s.	Gladys	38	28	65.2	17.0	4.8	Frt.	12	60	1901	Tilghmans Island, Md.	Baltimore, Md.
86640		Ga. s.	Gladys	10	7	33.2	13.4	3.8	Frt.	1	25	1902	Beaufort, N. C.	New York, N. Y.
201897		Ga. s.	Gladys	11	7	38.7	10.4	5.0	Pas.	2	40	1905	Tottenville, N. Y.	New York, N. Y.
202212		Ga. s.	Gladys	0	5	46.0	11.0	2.4	Pas.	1	60	1903	Belford, N. J.	Philadelphia, Pa.
207504		Ga. s.	Gladys	0	5	40.0	8.8	4.7	Oys.	1	8	1906	St. Joseph, Mich.	Chicago, Ill.
205463		Ga. s.	Gladys	0	0	32.0	8.0	4.0	Fsh.	1	16	1908	Bladyside, Va.	Cape Charles, Va.
205889		Ga. s.	Gladys	0	9	33.4	9.5	2.6	Mso.	1	12	1908	Hoquiam, Wash.	Ketchikan, Alaska.
208337		Ga. s.	Gladys	0	5	28.0	13.1	3.0	Pas.	1	20	1911	Wil, N. C.	Beaufort, N. C.
210078		Ga. s.	Gladys	8	7	30.0	9.0	3.6	Fsh.	3	15	1908	Sayville, N. Y.	New York, N. Y.
210629		Ga. s.	Gladys	11	10	28.0	0.2	3.4	Fsh.	3	15	1908	Chambers Island, Wis.	Milwaukee, Wis.
213827		Ga. p.	Gladys	18	11	62.8	12.1	2.2	Tow.	2	35	1915	Manitowoc, Wis.	Do.
213828		Ga. s.	Gladys	0	5	34.7	11.3	3.0	Mso.	2	8	1915	Lenoir City, Tenn.	Chattanooga, Tenn.
216516		Ga. s.	Gladys	10	6	29.0	10.6	4.0	Fsh.	4	12	1917	Thunderbolt, Ga.	Savannah, Ga.
222750		Ga. s.	Gladys	10	9	35.1	12.0	3.9	Frt.	2	18	1923	Hydaburg, Alaska.	Ketchikan, Alaska.
223002		Ga. s.	Gladys	14	11	39.4	11.5	5.7	Fsh.	3	30	1921	Olg Harbor, Wash.	Tacoma, Wash.
213807		Ga. s.	Gladys D.	18	13	45.9	16.0	3.8	Frt.	1	18	1916	Poulsbo, Wash.	Ketchikan, Alaska.
213030		Ga. s.	Gladys L. Creamer	25	7	50.0	15.0	8.0	Frt.	2	24	1915	West Norfolk, Va.	Baltimore, Md.
202086		Ga. s.	Gladys M. Lott	7	6	35.1	13.0	3.0	Mso.	1	8	1905	Friendship, Me.	Boston, Mass.
86301		Ga. s.	Gladys Whitting	21	13	58.0	10.5	4.0	Frt.	2	8	1896	Patchogue, N. Y.	New York, N. Y.
200805		Ga. s.	Gladys D. Rose	8	5	30.8	11.5	5.5	Fsh.	1	8	1903	Orlando, Md.	Newport News, Va.
86408		Ga. s.	Gladys and Leroy	6	5	20.4	0.0	4.8	Fsh.	2	7	1898	do.	Rockland, Me.
204316		Ga. s.	Gleaner	11	6	37.1	12.7	5.0	Frt.	2	15	1907	Bristol, Me.	Do.
216004		Ga. s.	Gleaner	45	22	61.4	18.4	8.1	Fsh.	12	95	1917	Trecoff, Me.	Eastport, Me.
207322		Ga. s.	Gleo	9	9	30.3	11.4	3.2	Frt.	1	16	1910	Rockport, Mass.	New Bedford, Mass.
205187		Ga. s.	Glencoe	21	5	52.4	15.0	4.1	Pas.	2	50	1903	St. Petersburg, Fla.	Tampa, Fla.
209542		Ga. s.	Glen Haven	8	6	46.5	8.0	3.5	Pas.	2	20	1908	Glencoe, Calif.	San Francisco, Calif.
210600		Ga. y.	Gleno	22	15	46.5	10.4	5.2	Yct.	3	27	1907	Irondequoit, N. Y.	Rochester, N. Y.
205531		Ga. s.	Glendale	10	7	43.0	12.0	3.0	Tow.	2	40	1906	Muskegon, Mich.	Milwaukee, Wis.
216836	LIVW	Ga. y.	GLENDAUEL	2,003	1,434	250.5	43.5	20.4	Frt.	24	646	1917	Mukllieo, Wash.	Seattle, Wash.
86296	KMDB	Ga. s.	Glen Dover	42	38	62.2	17.6	6.8	Yct.	3	72	1894	Manitowoc, Wis.	Wilmington, Del.
214728	LGRF	Ga. s.	Glen Dover	33	22	73.3	11.7	5.6	Frt.	8	166	1912	Tottenville, N. Y.	Baltimore, Md.
86368		Ga. s.	Glendy Stewart	9	7	50.5	12.7	3.3	Frt.	1	20	1896	Madisonville, La.	Pensacola, Fla.
210813		Ga. s.	Glan	24	16	49.2	13.0	5.0	Fsh.	1	60	1912	Orlando, Md.	Norfolk, Va.
210116		Ga. p.	Glanville	10	7	56.8	10.0	1.6	Frt.	1	12	1918	Seattle, Wash.	Seattle, Wash.
209680		Ga. s.	Glenwood	59	32	77.7	17.8	6.8	Fsh.	3	30	1912	Grantsville, W. Va.	Pittsburgh, Pa.
209109		Ga. s.	Globe	13	9	52.0	12.3	3.4	Frt.	1	40	1911	Ellis Island, Wash.	Seattle, Wash.
200121		Ga. s.	Globe	12	9	43.5	11.6	4.7	Fsh.	1	50	1911	Astoria, Oreg.	Astoria, Oreg.
211706		Ga. s.	Globe	23	15	48.5	13.2	5.9	Pas.	2	35	1913	Toledo, Ohio.	Toledo, Ohio.
86518		Ga. s.	Gloria	15	13	41.8	11.4	4.2	Frt.	1	45	1900	Palacios, Tex.	Galveston, Tex.
215438		Ga. s.	Gloria	16	10	45.6	13.0	8.0	Frt.	1	100	1917	Noank, Conn.	Philadelphia, Pa.
217965		Ga. s.	Gloria	9	7	39.1	9.0	4.0	Pas.	1	30	1918	Stockton, Calif.	San Francisco, Calif.
			Gloria										Mukllieo, Wash.	Seattle, Wash.

1 Formerly ga. y. Margo.
 2 Isabella.
 3 Formerly ga. y. 6 Kemso.

4 Ada.
 5 Formerly ga. s. 6 Lake Onelda.
 7 Astmaheo IV.

8 Formerly ga. s. Island Duches.
 9 Oil engine.
 10 Diesel.

MERCHANT MOTOR VESSELS OF THE UNITED STATES—Continued.

Official No.	Signal letters.	Rtg.	Name of vessel.	Gross tonnage.	Net tonnage.	Length.	Breadth.	Depth.	Service.	Crew.	Indicated horsepower.	When built.	Where built.	Home port—(where permanent document issues).	
230026	LWNH	Ga. y.	Gloria	26	22	52.3	11.6	6.0	Yct.	2	100	1920	Seattle, Wash.	Seattle, Wash.	
208560		Ga. s.	Gloria II	17	11	54.8	14.2	4.6	Tow.	1	75	1911	Toms River, N. J.	Philadelphia, Pa.	
231442		Ga. s.	Gloria III	13	8	64.5	10.5	2.3	Pass.	1	180	1921	Clayton, N. Y.	Cape Vincent, N. Y.	
221297		Ga. s.	Gloria West	87	59	104.7	14.7	8.4	Fsh.	4	440	1919	Bremerton, Wash.	Seattle, Wash.	
86643		Ga. s.	Gloriana	7	7	28.8	10.8	6.0	Fsh.	2	10	1902	Friendship, Me.	South West Harbor, Me.	
211824		Ga. s.	Glorietta	14	10	49.8	9.9	5.0	Frt.	1	45	1913	San Diego, Calif.	San Diego, Calif.	
100614		Ga. s.	Glorly	48	33	95.6	16.0	8.6	Pass.	5	350	1896	Weymouth, Mass.	New York, N. Y.	
220231		Ga. s.	Glorly	15	10	44.5	12.2	6.2	Frt.	3	40	1913	(†)	Do.	
211243		Ga. s.	Glorly	30	26	44.1	13.7	5.6	Frt.	3	25	1913	Tacoma, Wash.	Seattle, Wash.	
212735		Ga. s.	Glorly	10	50.2	14.8	4.2	Fsh.	3	3	50	1914	Hampton, Va.	Newport News, Va.	
212038		Ga. s.	Gloucester	22	10	50.2	14.8	4.2	Fsh.	3	3	50	1914	Tacoma, Wash.	Seattle, Wash.
212552		Ga. s.	Glovina	60	41	72.4	18.7	6.9	Fsh.	15	110	1914	Tacoma, Wash.	Seattle, Wash.	
219935		Ga. s.	Go Easy Mabel	6	5	26.8	8.0	2.8	Fsh.	2	20	1902	Manitowoc, Wis.	Grand Haven, Mich.	
221206		Ga. s.	Gogobb	12	10	35.8	10.9	4.1	Fsh.	1	16	1920	Friday Harbor, Wash.	Seattle, Wash.	
222837		Ga. s.	Go-Gat	29	11	61.7	14.0	4.2	Tow.	2	80	1921	Astoria, Oreg.	Astoria, Oreg.	
217982		Ga. s.	Go-Getter	85	57	69.8	19.3	9.6	Tow.	5	200	1923	Houghton, Wash.	Newport, Oreg.	
211963		Ga. s.	Going	7	5	29.1	9.3	3.7	Msc.	2	14	1916	Seattle, Wash.	Seattle, Wash.	
211963		Ga. s.	Gold Hunter	6	6	33.8	11.2	2.5	Fsh.	2	40	1913	Palacios, Tex.	Corpus Christi, Tex.	
86175		Ga. s.	Gold Mine	11	8	39.4	13.9	3.6	Msc.	10	1891	1891	Atlantic, N. C.	Washington, N. C.	
220189		Ga. s.	Gold Star	9	6	32.5	11.6	4.2	Pass.	1	20	1920	Chicago, Ill.	Chicago, Ill.	
207098		Ga. s.	Golden	9	9	34.0	9.0	3.6	Fsh.	2	18	1904	Manitowoc, Wis.	Do.	
206096		Ga. s.	Golden Anchor	12	12	30.2	10.7	2.5	Pass.	1	10	1906	Melbourne, Fla.	St. Augustine, Fla.	
222472		Ga. s.	Golden Arrow	10	5	40.0	9.0	4.5	Fsh.	1	38	(†)	(†)	New York, N. Y.	
208011	LBQS	Ga. y.	Golden Days	79	71	88.8	18.5	5.2	Yct.	4	50	1910	Camden, N. J.	Philadelphia, Pa.	
209985		Ga. s.	Golden Eagle	17	11	48.8	13.7	5.3	Tow.	1	70	1912	Oakland, Calif.	San Francisco, Calif.	
214871		Ga. s.	Golden Gate	34	23	53.2	13.8	7.5	Fsh.	8	80	1917	Seattle, Wash.	Seattle, Wash.	
215172		Ga. s.	Golden Gate	32	25	52.1	14.6	6.3	Fsh.	5	40	1917	Tacoma, Wash.	Los Angeles, Calif.	
218151		Ga. s.	Golden Gate	41	28	59.2	15.1	7.2	Fsh.	8	60	1919	Los Angeles, Calif.	Do.	
222308		El. s.	Golden Gate	598	387	206.5	37.3	15.9	Fer.	10	1,300	1922	Alameda, Calif.	San Francisco, Calif.	
206602		Ga. s.	Golden Owl	14	10	49.1	11.2	6.0	Frt.	2	80	1909	Grand Rapids, Mich.	Grand Haven, Mich.	
222600		Ga. s.	Golden Owl	83	56	105.0	14.5	8.3	Frt.	3	660	1917	Nononset, Mass.	New Orleans, La.	
219888		Ga. s.	Golden North	22	19	45.5	12.6	5.7	Fsh.	4	27	1920	Seattle, Wash.	Ketchikan, Alaska.	
201778		Ga. s.	Golden Rod	15	10	41.0	10.7	3.1	Pass.	1	30	1907	Hadlock, Wash.	Seattle, Wash.	
211357		Ga. s.	Golden Rod	9	8	43.0	11.5	4.3	Pass.	1	32	1913	Portland, Me.	Portsmouth, N. H.	
219883		Ga. s.	Golden Rod	9	8	38.9	9.0	4.7	Frt.	1	25	(†)	(†)	Norfolk, Va.	
220271		Ga. s.	Golden Rod II	9	8	38.9	10.0	4.8	Frt.	2	32	1920	Saco, Me.	Portland, Me.	
219888		Ga. s.	GOLDEN STAR	55	37	73.0	14.4	7.5	Fsh.	3	150	1917	Chicago, Ill.	St. Louis, Mo.	
211460	LDCK	Ga. s.	Golden State	353	223	128.2	31.7	11.6	Frt.	8	150	1913	Oakland, Calif.	San Francisco, Calif.	
221482		Ga. s.	Golden Toad	14	13	38.0	10.0	2.5	Pass.	3	6	1921	Louisville, Ky.	Louisville, Ky.	
205060		Ga. s.	Golden West	14	14	43.9	14.3	3.6	Pass.	3	36	1908	Alamitos Bay, Calif.	San Diego, Calif.	
210105		Ga. s.	Golden West	10	6	38.7	9.9	4.4	Fsh.	2	25	1912	South Bend, Wash.	Los Angeles, Calif.	
213957		Ga. s.	Golden West	40	24	47.4	16.2	3.8	Frt.	1	45	1916	Oakland, Calif.	San Francisco, Calif.	
221985		Ga. s.	Golden West	10	6	38.6	10.3	4.2	Fsh.	1	20	1922	San Francisco, Calif.	Do.	
222438		Ga. s.	Golden West	9	7	35.3	9.0	3.0	Frt.	1	16	1922	Poulsbo, Wash.	Seattle, Wash.	
222833		El. s.	Golden West	594	379	214.1	44.4	15.2	Fer.	9	1,300	1923	Alameda, Calif.	San Francisco, Calif.	
223189		Ga. s.	Golden West	72	44	61.2	21.0	7.0	Frt.	4	100	1923	St. Helens, Oreg.	Eureka, Calif.	
223773		Ga. s.	Golden West	42	29	58.0	15.0	7.5	Fsh.	8	80	1924	Og Harbor, Wash.	Tacoma, Wash.	
220601		Ga. s.	Goldfish	6	5	27.6	8.4	3.8	Pass.	1	10	1920	St. Augustine, Fla.	St. Augustine, Fla.	
211830		Ga. s.	Goldie W.	50	49	52.0	15.0	6.9	Fsh.	5	75	1913	Manitowoc, Wis.	Milwaukee, Wis.	
86614		Ga. s.	Goldy Budd	13	12	41.0	15.4	4.0	Oys.	1	18	1902	Atlantic City, N. J.	Philadelphia, Pa.	
212988		Ga. s.	Gony	18	12	41.4	12.1	5.4	Fsh.	5	20	1915	Seattle, Wash.	Seattle, Wash.	
217574		Ga. s.	Gony	43	13	67.8	16.0	5.7	Fsh.	2	110	1919	Oakland, Calif.	San Francisco, Calif.	
203868		Ga. s.	Good Boy	15	12	36.6	12.4	4.1	Fsh.	4	20	1907	Ballard, Wash.	Seattle, Wash.	
203026		Ga. s.	Good Luck	106	55	94.2	23.6	9.5	Fsh.	18	90	1906	East Boothbay, Me.	Gloucester, Mass.	
216257		Ga. s.	Good Partner	36	24	56.5	15.4	6.6	Fsh.	8	50	1918	Los Angeles, Calif.	Los Angeles, Calif.	
223212		Ga. s.	Good Partner II	17	11	38.2	11.3	4.0	Fsh.	4	30	1923	Motlakatla, Alaska.	Ketchikan, Alaska.	
85804		Ga. s.	Good Templar	10	9	40.9	14.0	3.0	Frt.	1	20	1883	Norfolk County, Va.	Do.	
210700		Ga. s.	Good Tidings	15	12	42.5	11.6	4.0	Pass.	1	25	1912	Ketchikan, Alaska.	Do.	
222692	MDVH	Ga. y.	Goodwill	312	138	138.4	30.1	10.1	Yct.	25	180	1922	Wilmington, Del.	Chicago, Ill.	
220646		Ga. y.	Goodwill, Jr.	22	17	53.9	11.0	4.9	Yct.	3	300	1920	Manitowoc, Wis.	Do.	
223295		Ga. y.	Goodwin	27	27	58.8	15.5	3.9	Tow.	4	50	1923	Turner, Kans.	Kansas City, Mo.	
223006		Ga. p.	Gooso	19	13	44.0	13.7	5.1	Yct.	2	90	1924	Boston, Mass.	Boston, Mass.	
222360		Ga. s.	Gorco	40	32	54.3	17.8	3.0	Tnk.	3	40	(†)	(†)	Gulfport, Miss.	
210149		Ga. s.	Gordon	34	18	55.5	17.6	4.5	Fsh.	12	37	1912	Williston, N. C.	Bauafort, N. C.	
210612		Ga. s.	Gordon T.	7	6	33.0	9.1	3.4	Fsh.	3	15	1911	Pensaukee, Wis.	Milwaukee, Wis.	
211737		Ga. s.	Gordon K.	10	10	33.0	10.0	3.0	Mso.	1	20	1908	New Haven, Conn.	New York, N. Y.	
221802		Ga. s.	Gordon T.	21	14	43.4	13.3	3.6	Tow.	1	40	1921	Stanwood, Wash.	Seattle, Wash.	
223816		Ga. s.	Gordon T.	15	11	40.9	12.2	1.4	Fsh.	2	50	1924	Mystic, Conn.	New York, N. Y.	
86055		Ga. s.	Gorilla	20	19	45.9	14.5	7.8	Fsh.	4	24	1889	Brooklyn, N. Y.	New Bedford, Mass.	
216686		Ga. s.	Gorizia	9	7	25.8	12.6	3.7	Fsh.	2	15	1883	Noank, Conn.	New Haven, Conn.	
211483		Ga. y.	Gossee	22	15	43.5	11.0	7.7	Yct.	1	40	1913	Quincy, Ill.	New Orleans, La.	
220447		Ga. s.	Gosome	7	6	34.2	13.0	3.0	Oys.	1	16	1911	Sayville, N. Y.	New York, N. Y.	
214206		Ga. s.	Gotland	9	7	32.6	8.8	3.8	Fsh.	2	24	1906	Manitowoc, Wis.	Grand Haven, Mich.	
203024		Ga. s.	Governor	32	22	52.7	17.4	5.2	Frt.	4	50	1906	Stratford, Conn.	New York, N. Y.	
206210		Ga. s.	Governor	14	10	41.4	11.9	4.9	Tow.	3	65	1909	Tacoma, Wash.	Seattle, Wash.	

† Formerly ga. s. Toms Silver.

‡ Formerly U. S. N. S. C. 291.

§ Formerly st. s. Indolent.

¶ Formerly U. S. lifeboat U. S. America.

† Formerly ga. y. Cocopomelo.

‡ Formerly U. S. N. B. C. 270.

§ Formerly Mexican ga. s. La Azteca.

¶ Formerly ga. y. Goodwill.

† Unknown.

‡ Diesel engine.

§ Diesel-electric.

¶ Oil engine.

MERCHANT MOTOR VESSELS OF THE UNITED STATES—Continued.

Official No.	Signal letters.	Rig.	Name of vessel.	Gross tonnage.	Net tonnage.	Length.	Breadth.	Depth.	Service.	Crew.	Indicated horsepower.	When built.	Where built.	Home port (where permanent issues).
						Feet.	Feet.	Feet.						
211990		Ga. s.	Governor	27	18	47.2	15.3	5.8	Fah.	7	30	1914	Gig Harbor, Wash.	Seattle, Wash.
217020		Ga. s.	Governor	10	7	42.3	11.0	3.7	Tan.	4	40	1915	Baltimore, Md.	Baltimore, Md.
223792		Ga. s.	Governor	7	5	35.2	9.2	4.5	Fas.	1	55	(1)	Philadelphia, Pa.	Philadelphia, Pa.
85581		Ga. s.	Governor Cook	5	5	28.5	12.5	3.0	Mso.	1	10	1879	Patchogue, N. Y.	New York, N. Y.
220928	MOOY	Ga. s.	Governor Marshall	131	60	107.6	15.2	11.1	Ovs.	20	120	1921	Essex, Mass.	New York, N. Y.
86554		Ga. s.	Governor M. B. M.	14	8	48.0	15.2	4.0	Tow.	1	50	1901	San Francisco, Calif.	Gloucester, Mass.
22284		Ga. s.	Governor Stephens	32	8	52.4	15.1	6.4	Fah.	1	24	1922	Oakland, Calif.	San Francisco, Calif.
85508		Ga. s.	Governor Stone	9	7	39.0	12.6	3.3	Fah.	2	18	1877	Pascagoula, Miss.	Do.
213121		*G3. p.	Governor West	23	23	63.2	18.1	2.9	Fer.	1	35	1915	Maryhill, Wash.	Mobile, Ala.
218482		Ga. s.	Gowan	9	7	32.0	9.2	4.5	Fah.	1	16	1909	Bremerton, Wash.	Portland, Ore.
86218		Ga. s.	Grace	13	7	50.5	13.7	3.4	Oys.	1	15	1892	Fairmount, Md.	Seattle, Wash.
86379		Ga. s.	Grace	7	6	29.8	10.9	5.8	Fah.	2	8	1896	Friendship, Md.	Newport News, Va.
200818		Ga. s.	Grace	11	8	24.7	14.5	3.8	Frt.	2	15	1903	Urbanna, Va.	Ellsworth, Me.
201270		*Ga. p.	Grace	16	8	55.0	14.5	2.5	Frt.	4	20	1904	New Orleans, La.	Baltimore, Md.
203662		Ga. s.	Grace	15	12	45.0	12.8	3.1	Frt.	2	32	1906	Crittenden, Va.	New Orleans, La.
205328		Ga. s.	Grace	9	6	39.8	11.0	3.6	Fah.	1	25	1908	Port Madison, Wash.	Norfolk, Va.
205482		Ga. s.	Grace	9	8	32.9	8.4	3.4	Fas.	2	6	1908	Shelton, Conn.	Ketchikan, Alaska.
206785		Ga. s.	Grace	14	10	43.8	11.3	5.8	Frt.	1	50	1909	Oakland, Calif.	Bridgeport, Conn.
206994		Ga. s.	Grace	9	8	30.4	10.4	3.8	Pas.	1	20	1911	Brooklyn, N. Y.	New York, N. Y.
212065		Ga. s.	Grace	8	8	33.3	10.6	3.4	Pas.	1	15	1903	Belfast, Me.	Do.
212425		Ga. s.	Grace	13	9	43.0	12.0	3.4	Fah.	4	32	1914	Wrangell, Alaska.	Roston, Mass.
212322		Ga. s.	Grace	15	10	50.0	11.8	4.2	Frt.	1	50	1915	St. Helens, Ore.	Wrangell, Alaska.
216522		Ga. s.	Grace C.	7	6	28.6	8.6	4.6	Fah.	2	28	1918	Seattle, Wash.	Astoria, Ore.
204327		Ga. s.	Grace E.	9	9	37.0	9.5	4.8	Fah.	1	15	1907	New Haven, Conn.	Seattle, Wash.
206581		Ga. s.	Grace H.	8	5	30.5	9.2	3.0	Fsh.	2	12	1909	Albany Island, Mich.	Providence, R. I.
222713		*Ga. p.	Grace H.	10	8	30.0	7.9	1.9	Pas.	1	6	1923	Memphis, Tenn.	Marquette, Mich.
200237		Ga. s.	Grace J.	24	17	52.5	14.9	5.0	Frt.	3	30	1903	Chicago, Ill.	Memphis, Tenn.
206107		Ga. s.	Grace M.	9	9	31.7	9.8	3.6	Fsh.	1	20	1909	St. James, Mich.	Duluth, Minn.
216328		Ga. s.	Grace P.	22	11	45.6	14.8	5.1	Fsh.	1	100	1918	San Francisco, Calif.	Grand Haven, Mich.
202058		Ga. s.	Grace R. IV	26	17	59.0	11.3	5.4	Tow.	2	40	1904	Bordentown, N. J.	San Francisco, Calif.
223899		Ga. y.	Grace S.	27	18	57.8	11.5	5.9	Yct.	2	360	1924	New York, N. Y.	Elizabeth City, N. C.
212284		Ga. s.	Grace V.	7	7	27.6	8.9	3.4	Fah.	3	15	1914	Little Suamico, Wis.	New York, N. Y.
203485		Ga. s.	Grace W.	11	9	38.4	9.5	3.0	Pas.	2	12	1906	Frankfort, Mich.	Little Suamico, Wis.
204774		Ga. s.	Grace W.	17	14	50.2	11.3	4.8	Fsh.	4	60	1906	St. Joseph, Mich.	Grand Haven, Mich.
207606		Ga. s.	Grace E. W.	6	6	28.6	7.4	2.9	Mso.	1	12	1910	Juneau, Alaska.	Marquette, Mich.
86376		Ga. s.	Grace Darling	71	43	84.2	21.0	9.4	Cod.	15	36	1896	Essex, Mass.	Juneau, Alaska.
214417		Ga. s.	Grace Darling	11	7	48.7	12.3	3.5	Frt.	3	9	1916	Annapolis, Md.	Boston, Mass.
200305		Ga. s.	Grace Fordham	14	14	45.4	16.0	3.0	Oys.	4	20	1903	Greenport, N. Y.	Annapolis, Md.
86277		Ga. s.	Grace Griffin	8	7	30.5	12.5	3.9	Mso.	1	15	1894	do.	New York, N. Y.
203459		Ga. s.	Grace Stiles	6	6	30.3	11.4	3.3	Frt.	1	8	1906	Tuckerton, N. J.	Do.
222079		Ga. s.	Grace B. Garrison	9	8	35.6	11.1	3.5	Fah.	2	24	1922	Fairton, N. J.	Philadelphia, Pa.
212175		Ga. s.	Grace M. Cribby	28	15	59.1	13.8	6.3	Frt.	2	40	1914	Thomaston, Me.	Do.
206869		Ga. s.	Grace M. Denton	18	12	42.3	15.5	5.3	Fsh.	2	32	1909	Baldwin, N. Y.	Roston, Mass.
201510		Ga. s.	Grace M. Wallace	12	12	45.2	13.5	2.8	Fah.	10	21	1904	Morehead City, N. C.	New York, N. Y.
207519		Ga. s.	Grace and Alke	31	19	52.6	17.5	5.9	Frt.	1	20	1910	Calais, Me.	Beaufort, N. C.
206810		Ga. s.	Grace and Amy	48	23	65.2	22.6	3.7	Frt.	1	84	1909	Redwood City, Calif.	Machias, Me.
222805		Ga. s.	Grace and Edna	35	23	56.2	15.0	6.7	Fsh.	2	45	1916	Kings Lynn, England	San Francisco, Calif.
220341		Ga. s.	Grace and Lucy	8	8	37.0	11.8	2.8	Frt.	11	28	1920	Noank, Conn.	New York, N. Y.
218283		Ga. s.	Grace and Lucy	10	7	37.7	11.3	4.0	Frt.	2	16	1917	Emerson, Mich.	New London, Conn.
206575		Ga. y.	*Gracemere	52	39	74.5	14.0	6.8	Fot.	1	200	1909	Port Jefferson, N. Y.	Marquette, Mich.
85750		Ga. s.	Gracie	15	9	42.4	13.2	5.4	Fsh.	6	15	1882	Beverly, Mass.	New York, N. Y.
85812		Ga. s.	Gracie	7	6	29.6	12.2	3.5	Mso.	2	29	1885	Greenport, N. Y.	New York, N. Y.
85919		Ga. s.	Gracie	45	42	60.1	19.1	8.1	Fah.	10	5	1886	Noank, Conn.	Fernandina, Fla.
86107		Ga. s.	Gracie	25	14	58.0	17.7	5.0	Oys.	6	30	1890	St. Michaels, Alaska.	Wilmington, Del.
86252		Ga. s.	Gracie	8	8	34.0	11.0	5.3	Fah.	1	12	1893	Brooksville, Me.	Belfast, Me.
207925		Ga. s.	Gracie	6	5	44.4	10.8	2.4	Mso.	2	50	1906	Pecan Island, La.	Brooksville, Me.
210901		Ga. s.	Gracie	5	5	26.5	9.3	3.1	Frt.	2	7	1912	Spring Island, S. C.	Morgan City, La.
212537		Ga. s.	Gracie D.	6	6	34.3	9.1	2.4	Mso.	1	10	1914	Bettle, N. C.	Savannah, Ga.
85933		Ga. s.	Gracie G.	21	8	57.0	13.5	5.1	Frt.	2	32	1888	Eastport, Me.	Beaufort, N. C.
206676		Ga. s.	Gracie L.	14	12	51.3	12.8	5.0	Frt.	2	20	1911	Georgetown, S. C.	Eastport, Me.
223244		*Ga. p.	Gracie M.	26	16	60.5	12.9	2.6	Tow.	2	40	1923	Golconda, Ill.	Georgetown, S. C.
86275		Ga. s.	Gracie S.	91	52	83.0	24.7	10.2	Pik.	5	142	1893	San Francisco, Calif.	Paducah, Ky.
86226		Ga. s.	Gracie Lee	6	5	55.7	10.0	2.5	Frt.	2	15	1892	Onancock, Va.	San Francisco, Calif.
85484		Ga. s.	Gracie Phillips	18	12	41.0	15.4	6.3	Pas.	4	21	1876	Noank, Conn.	Annapolis, Md.
86270		Ga. s.	Gracie O. Wallace	20	13	59.0	16.3	4.6	Frt.	3	20	1893	Oriole, Md.	Newark, N. J.
86015		Ga. s.	Gracie and Emily	9	7	33.5	14.4	3.8	Oys.	1	10	1838	Patchogue, N. Y.	Norfolk, Va.
223829		*Ga. p.	Grafton Ferry	39	39	64.7	22.0	3.0	Pas.	1	50	1924	Grafton, Ill.	New York, N. Y.
210600		Ga. s.	Grampus	87	63	81.6	22.3	11.1	Fsh.	5	100	1886	Noank, Conn.	New York, N. Y.
211403		Ga. s.	Granada	11	9	34.5	11.1	4.3	Tow.	1	40	1913	Jacksonville, Fla.	St. Louis, Mo.
211848		Ga. y.	Granada II	36	28	70.8	12.4	5.8	Yct.	3	50	1912	East Port Chester, Conn.	Fernandina, Fla.
211775	LDEK	Ga. y.	Granada III	40	27	57.0	16.1	5.7	Yct.	2	30	1913	New York, N. Y.	Jacksonville, Fla.
212391		Ga. s.	Granda	17	14	38.4	12.3	4.8	Fsh.	5	20	1914	Poulsbo, Wash.	Houston, Tex.
206509		Ga. s.	Grand Island	5	5	35.9	9.0	4.6	Frt.	1	20	1905	West De Pere, Wis.	Evansville, Ind.

1 Formerly ga. s. Crowley No. 11.

2 Formerly British ga. s. Grace and Edna.

3 Formerly
a ga. s. Eagle.
b U. S. patrol boat No. 145.
c ga. y. Mahary.
d ga. s. Eagle.

† Oil engine.

‡ Unknown.

MERCHANT MOTOR VESSELS OF THE UNITED STATES—Continued.

Official No.	Signal letters.	Rfg.	Name of vessel.	Gross tonnage.	Net tonnage.	Length.	Breadth.	Depth.	Service.	Crew.	Indicated horsepower.	When built.	Where built.	Home port (where permanent document issues).
218373		Ga. s.	Grand Marshal.....	128	70	108.0	23.6	11.2	Fsh.	17	40	1919	Essex, Mass.....	Gloucester, Mass.
207705		Ga. s.	Grand Rapids.....	14	10	53.0	13.2	3.9	Pas.	2	36	1905	Holly, Fla.....	Pensacola, Fla.
200338		Ga. p.	Grandpa.....	12	12	42.0	9.0	3.4	Pas.	1	12	1903	Rook Island, Ill.....	Chicago, Ill.
204106		Ga. s.	Grant.....	14	10	47.2	12.3	4.5	Fsh.	6	40	1907	Seattle, Wash.....	Seattle, Wash.
219720		Ga. s.	Grant.....	8	5	31.6	9.2	4.0	Frt.	2	12	1920do.....	Do.
223425		Ga. s.	Grank.....	7	0	32.0	8.6	3.0	Tow.	1	36	1923	Charleston, S. C.	Charleston, S. C.
222310		Ga. p.	Gravel Boy.....	26	26	60.4	15.6	3.3	Tow.	1	60	1922	Clarington, Ohio.....	Pittsburgh, Pa.
213991		Ga. s.	Gravina.....	36	26	54.9	15.2	6.2	Fsh.	2	85	1916	Tacoma, Wash.....	Ketchikan, Alaska.
219964		Ga. s.	Gravina Point.....	41	17	59.8	17.0	5.1	Fsh.	5	60	1920	Vancouver, Wash.....	Do.
207455		Ga. y.	Graying.....	16	14	49.6	10.4	5.0	Yct.	1	25	1909	Nyaak, N. Y.....	Baltimore, Md.
212295		Ga. s.	Graying.....	23	16	43.5	13.4	5.6	Fsh.	5	40	1914	Seattle, Wash.....	Ketchikan, Alaska.
213271		Ga. s.	Graying.....	23	11	59.4	12.5	6.7	Frt.	2	65	1915	East Boothbay, Me.....	Boothbay, Me.
222315		Ga. y.	Graying.....	21	14	60.4	10.8	5.3	Yct.	3	260	1907	Detroit, Mich.....	New York, N. Y.
203159		Ga. y.	Graying III.....	44	30	91.0	16.6	5.6	Frt.	3	135	1906do.....	Miami, Fla.
85888		Ga. s.	Great Cerino.....	9	0	42.0	13.2	4.0	Frt.	2	50	1895	Back Bay, Miss.....	Galveston, Tex.
211402		Ga. s.	Great Bridge.....	26	15	51.8	16.4	4.0	Frt.	3	40	1913	Norfolk, Va.....	Norfolk, Va.
210826		Ga. s.	Great Western Power Company No. 4.....	10	7	39.4	10.9	4.8	Pas.	1	30	1912	Oakland, Calif.....	San Francisco, Calif.
212896		Ga. s.	Great Western Power Company No. 5.....	10	7	39.2	12.0	4.9	Pas.	1	30	1914do.....	Do.
219122		Ga. s.	Great Yarmouth.....	14	11	37.4	10.2	4.9	Frt.	1	25	1919	Seattle, Wash.....	Seattle, Wash.
216031		Ga. s.	Grebo.....	41	14	67.8	16.6	5.7	Fsn.	3	110	1918	Oakland, Calif.....	San Francisco, Calif.
214593		Ga. s.	Grook Old.....	14	12	41.2	14.4	3.2	Frt.	1	42	1912	Bay St. Louis, Miss.....	Galveston, Tex.
211881		Ga. s.	Green Toad.....	9	0	30.8	11.5	4.3	Frt.	1	14	1913	Olympia, Wash.....	Tacoma, Wash.
222785		Ga. y.	Green Wing.....	13	11	37.2	9.2	4.8	Yct.	1	00	(f)do.....	Seattle, Wash.
223037		Ga. y.	Greensboro.....	19	10	39.1	12.4	4.4	Yct.	2	40	1917	Camden, N. J.....	Beaufort, N. C.
216285		Ga. p.	Gresham.....	37	31	47.5	12.0	2.4	Tow.	2	16	1918	Parkin, Ark.....	St. Louis, Mo.
86646		Ga. s.	Gretchen.....	11	7	44.0	12.0	3.0	Frt.	2	20	1902	Belhaven, N. C.....	Manteo, N. C.
86437		Ga. s.	Gretchen.....	28	23	51.0	17.8	5.3	Msc.	4	35	1898	Baltimore, Md.....	Baltimore, Md.
219183		Ga. s.	Gretchen.....	11	7	37.5	9.5	5.0	Fsh.	3	20	1919	Seattle, Wash.....	Seattle, Wash.
200121		Ga. p.	Gratta A.....	53	38	74.0	16.8	3.8	Pas.	1	40	1903	Freeport, Calif.....	San Francisco, Calif.
205116		Ga. y.	Grey Goose.....	19	13	54.5	12.7	7.8	Yct.	2	25	1908	Stamford, Conn.....	Boston, Mass.
202204		Ga. s.	Greyhound.....	7	5	38.4	12.0	2.6	Plt.	4	10	1905	Tampa, Fla.....	Key West, Fla.
207147		Ga. s.	Greyhound.....	9	0	34.4	11.4	4.8	Fsh.	1	12	1902	Saunderstown, R. I.....	Providence, R. I.
207323		Ga. s.	Greyhound.....	10	10	65.0	7.0	3.3	Pas.	2	90	1910	Rising Sun, Ind.....	Evansville, Ind.
218280		Ga. y.	Grey Hound.....	21	14	50.6	10.5	5.0	Yct.	2	400	1916	New York, N. Y.....	Detroit, Mich.
213229		Ga. y.	Griffin.....	18	15	39.1	11.2	5.2	Yct.	2	65	1915	Seattle, Wash.....	San Francisco, Calif.
212251		Ga. s.	GRINNEL.....	9	6	38.4	9.5	3.1	Tow.	1	21	1914	Memphis, Tenn.....	Memphis, Tenn.
208840		Ga. s.	Grissold.....	22	16	54.0	13.1	5.0	Pas.	2	90	1911	West Mystic, Conn.....	New London, Conn.
80517		Ga. s.	Grit.....	7	5	38.5	14.4	5.4	Frt.	2	15	1896	Letete, N. B.....	Eastport, Me.
223057		Ga. p.	Grit.....	67	45	64.5	24.0	3.0	Msc.	2	50	1923	Tampa, Fla.....	Tampa, Fla.
205061		Ga. p.	Grits Ferry.....	19	19	65.5	11.8	2.5	Pas.	1	20	1919	Vian, Okla.....	St. Louis, Mo.
221200		Ga. s.	Grizzly II.....	50	38	61.7	17.0	8.0	Fsh.	2	100	1921	Seattle, Wash.....	Seattle, Wash.
223213		Ga. s.	Grocery Ark.....	29	28	40.2	14.3	1.5	Msc.	1	20	1923do.....	Do.
220147		Ga. s.	Groth.....	15	10	41.5	10.5	5.3	Fsh.	3	10	1920	Foulsbo, Wash.....	Do.
222905		Ga. s.	Grover G.....	10	10	43.9	13.3	4.4	Fsh.	3	24	1923	Amburg, Va.....	Reedville, Va.
85911		Ga. s.	Grover Cleveland.....	10	8	40.4	13.0	3.7	Oys.	2	15	1885	New Orleans, La.....	New Orleans, La.
86099		Ga. s.	Grover Cleveland.....	32	15	60.5	19.4	5.4	Oys.	10	20	1890	Bridgeton, N. J.....	Philadelphia, Pa.
85940		Ga. s.	Growler.....	9	8	31.2	14.1	3.4	Fsh.	1	18	1886	Bay Shore, N. Y.....	New York, N. Y.
206598		Ga. s.	Grubstake II.....	14	9	44.0	12.0	3.0	Fsh.	1	20	1909	Seattle, Wash.....	Juneau, Alaska.
215508	LHSD	Ga. s.	Guanaoate.....	632	455	165.5	36.5	13.9	Frt.	12	800	1917	Portland, Oreg.....	Pensacola, Fla.
215606		Ga. s.	Gnemes.....	82	73	48.6	22.8	6.5	Frt.	3	65	1917	Anacortes, Wash.....	Seattle, Wash.
86109		Ga. s.	Guess.....	14	10	37.4	12.6	5.0	Oys.	2	18	1898	Stratford, Conn.....	Bridgeton, Conn.
208833		Ga. s.	Guess.....	15	7	31.2	10.4	3.9	Tow.	1	30	1911	Holland, Mich.....	Grand Haven, Mich.
204934		Ga. s.	Guide.....	15	9	37.6	10.3	4.4	Tow.	1	50	1900	San Francisco, Calif.....	San Francisco, Calif.
211205		Ga. s.	Guide.....	15	13	40.9	11.4	4.0	Fsh.	6	20	1913	Tacoma, Wash.....	Juneau, Alaska.
86127		Ga. s.	Guildford.....	15	15	44.5	15.3	3.6	Frt.	1	22	1896	Pocomoke City, Md.....	Norfolk, Va.
206027		Ga. s.	Gulon.....	6	6	33.0	8.8	2.8	Msc.	1	10	1909	Smyrna, N. C.....	Beaufort, N. C.
221611	MDFG	Pl. s.	GUINEVERE.....	508	345	171.2	32.5	18.7	Yct.	25	550	1921	Neponset, Mass.....	New York, N. Y.
211663		Ga. s.	Gulf.....	10	10	37.2	10.5	3.8	Frt.	2	22	1913	Beaumont, Tex.....	New Orleans, La.
213638		Ga. s.	Gulf City.....	9	6	40.1	7.3	3.1	Pas.	2	20	1916	Gulf City, Fla.....	Tampa, Fla.
223590		Ga. y.	Gulfo.....	8	5	29.0	9.9	5.8	Fsh.	1	30	1924	Beaumont, Tex.....	Fort Arthur, Tex.
213570		Ga. s.	Gulfprite.....	47	32	60.8	16.4	6.2	Frt.	3	40	1916	South Jacksonville, Fla.....	Pittsburgh, Pa.
213213		Ga. s.	Gull.....	7	7	30.6	12.2	3.2	Frt.	1	12	1398	Toms River, N. J.....	Philadelphia, Pa.
85830		Ga. s.	Gurnard.....	10	8	32.7	12.0	4.5	Pas.	3	28	1883	Brooklyn, N. Y.....	New York, N. Y.
86626		Ga. s.	Gussie L.....	14	10	49.9	12.1	4.0	Msc.	2	22	1902	Fairhaven, Wash.....	Wangell, Alaska.
211229		Ga. s.	Gussie M.....	18	16	35.7	13.3	5.7	Pas.	2	40	1913	Newark, N. J.....	Newark, N. J.
209003		Ga. s.	Gussie M.....	11	8	39.0	11.1	4.3	Pas.	1	40	1911	San Francisco, Calif.....	San Francisco, Calif.
86114		Ga. s.	Gussie B. Spalding.....	6	5	31.0	12.2	4.0	Fsh.	1	12	1890	Patchogue, N. Y.....	New York, N. Y.
212690		Ga. y.	Gussum.....	19	18	38.4	14.5	4.2	Yct.	2	52	1914do.....	Do.
86539		Ga. s.	Guyasuta.....	12	11	35.0	13.5	4.6	Fsh.	6	24	1900	Atlantic City, N. J.....	Philadelphia, Pa.

1 Formerly ga. y. Graham.

2 Formerly st. y. (a) Hornet.

3 Formerly ga. y. (b) Viking.

4 Formerly ga. s. Crowley No. 18.

5 Formerly ga. s. Chintoc.

6 Formerly ga. y. Syleditha.

7 Formerly ga. s. Molde.

8 Formerly ga. y. Valda.

9 Formerly ga. s. (a) Harriet II.

10 Formerly ga. s. (b) Sueja.

11 Formerly British slip. Mary and Alice.

12 Unknown.

13 Oil engine.

14 Diesel engine, electric drive.

15 Kerosene engine.

MERCHANT MOTOR VESSELS OF THE UNITED STATES—Continued.

Official No.	Signal letters.	Rtg.	Name of vessel.	Gross tonnage.	Net tonnage.	Length.	Breadth.	Depth.	Service.	Crew.	Indicated horsepower.	When built.	Where built.	Home port (where permanent document issues).	
200456		Ga. s.	Gwa-go-ll.	12	11	36.8	10.4	4.0	Pas.	2	16	1903	West De Pere, Wis.	Milwaukee, Wis.	
203834		Ga. s.	Gwendolyn	15	10	44.7	10.3	4.8	Frt.	1	45	1903	Vallejo, Calif.	San Francisco, Calif.	
204195		Ga. s.	Gwendolyn II.	17	15	40.7	13.7	6.8	Pas.	3	12	1907	Georgetown, Wash.	Seattle, Wash.	
86316		Ga. s.	Gyda.	25	12	64.8	12.7	6.1	Fsh.	5	70	1897	Boston, Mass.	Gloucester, Mass.	
218288		Ga. s.	Gypsie.	11	9	45.7	9.5	3.5	Pas.	2	50	1901	New York, N. Y.	New York, N. Y.	
86526		Ga. y.	Gypsy.	33	31	51.0	15.1	4.7	Yct.	1	50	1900	Atlantic City, N. J.	Philadelphia, Pa.	
209108		Ga. s.	Gypsy.	68	61	62.0	15.8	6.2	Pas.	3	75	1911	Saugatuck, Mich.	Tampa, Fla.	
218434		Ga. s.	Gypsy.	9	7	33.8	7.5	3.4	Fsh.	1	16	1919	Seattle, Wash.	Seattle, Wash.	
218543	LSBQ	Ga. y.	Gypsy.	28	19	63.6	11.3	5.0	Yct.	2	260	1919	Bristol, R. I.	Boston, Mass.	
218217		Ga. y.	Gypsy III.	19	17	43.3	10.9	5.5	Yct.	1	40	1910	Taunton, Mass.	New York, N. Y.	
220188		Ga. y.	Gypsy.	12	8	44.6	10.2	4.4	Wrk.	1	32	1920	Baltimore, Md.	Baltimore, Md.	
221683	MDJN	Ga. y.	Gypsy.	57	33	70.8	16.0	7.7	Yct.	5	125	1921	Los Angeles, Calif.	Los Angeles, Calif.	
222363		Ga. s.	Gypsy.	11	9	33.0	8.0	2.4	Mso.	2	20	1922	Doyhof, Alaska	Wrangell, Alaska.	
223769		Ga. s.	Gypsy.	8	6	34.2	9.5	3.4	Fsh.	3	30	1924	St. James, Mich.	Grand Haven, Mich.	
H.															
209479		Ga. s.	H. B. D.	14	13	39.0	9.8	4.5	Frt.	2	15	1908	Little Suamico, Wis.	Milwaukee, Wis.	
221014		Ga. s.	H. F. 1.	9	8	37.5	10.3	3.7	Fsh.	2	20	1918	Sea Isle City, N. J.	Philadelphia, Pa.	
221915		Ga. s.	H. F. 2.	9	8	37.5	10.3	3.7	Fsh.	0	20	1918	do.	Do.	
221916		Ga. s.	H. F. 3.	6	6	34.0	9.6	3.5	Fsh.	0	18	1912	Long Branch, N. J.	Do.	
223347		Ga. s.	H. & H.	11	8	36.7	10.6	4.2	Fsh.	1	10	1923	Tacoma, Wash.	Tacoma, Wash.	
216742		Ga. p.	H. & H.	16	12	57.5	13.7	2.8	Frt.	1	15	1918	New Haven, Mo.	St. Louis, Mo.	
216895		Ga. s.	H. W. D.	12	9	37.2	12.3	3.0	Frt.	2	20	1915	Montegut, La.	New Orleans, La.	
96571		Ga. r.	H. Eppinger	96	71	80.0	27.5	6.2	Frt.	2	70	1901	San Francisco, Calif.	San Francisco, Calif.	
96383		Ga. y.	H. Lindsay	17	10	36.7	14.5	6.2	Yct.	3	30	1897	Chelsea, Mass.	Boston, Mass.	
207824		Ga. s.	H. A. Deery	13	12	49.7	16.8	3.5	Frt.	2	25	1910	Charleston, S. C.	Beaufort, S. C.	
212667		Ga. s.	H. A. Johnson	11	7	31.0	12.2	5.7	Frt.	1	25	1915	Swans Island, Me.	Hockland, Me.	
221421		Ga. s.	H. A. Kimball	52	52	64.0	19.8	3.4	Pas.	1	50	1921	Arkansas City, Ark.	Memphis, Tenn.	
95017		Ga. s.	H. A. Russell	11	9	38.5	13.2	5.5	Frt.	2	85	1869	Rockland, Me.	Ellsworth, Me.	
209183		Ga. p.	H. A. Waddell	10	10	58.7	12.8	2.3	Tow.	2	40	1911	Gibson, La.	Morgan City, La.	
207890		Ga. s.	H. B. Burger, Jr.	14	14	46.0	11.0	4.8	Pas.	2	40	1910	Manitowoc, Wis.	Cleveland, Ohio.	
207216		Ga. s.	H. B. Jones	41	33	65.2	14.0	6.5	Fsh.	4	50	1910	Seattle, Wash.	Juneau, Alaska.	
220744		Ga. s.	H. O. Givan	13	13	58.0	18.0	2.4	Fer.	1	10	1920	Clarksville, Tenn.	Nashville, Tenn.	
209154		Ga. s.	H. O. Lowery	8	5	42.1	10.4	3.2	Frt.	2	15	1911	Tilghmans, Md.	Baltimore, Md.	
214140		Ga. p.	H. O. May	16	11	57.5	12.2	2.5	Tow.	2	40	1910	Caruthersville, Mo.	St. Louis, Mo.	
223015		Ga. p.	H. C. Miller	9	9	46.4	11.6	2.4	Tow.	2	20	1919	Knoxville, Tenn.	Chattanooga, Tenn.	
90485		Ga. s.	H. C. Price	11	10	37.4	15.8	4.0	Frt.	2	21	1900	Patchogue, N. Y.	New York, N. Y.	
96007		Ga. s.	H. F. Hilderbrandt	5	5	28.7	12.0	3.3	Oys.	1	14	1887	do.	Do.	
95895		Ga. s.	H. F. Langford	10	9	53.0	14.3	3.2	Frt.	6	11	1886	Somerset County, Md.	Crisfield, Md.	
217008		Ga. s.	H. F. Rogers	45	23	62.0	18.3	5.3	Frt.	2	45	1918	Deep Creek, Va.	Do.	
203332		Ga. s.	H. J. Davis	45	32	65.6	17.6	4.6	Frt.	6	40	1908	Sabwatung, Mich.	Milwaukee, Wis.	
96333		Ga. s.	H. K. Roe	4	5	28.2	12.0	3.1	Frt.	1	12	1883	Islip, N. Y.	New York, N. Y.	
95927		Ga. s.	H. L. Tall	10	9	51.0	13.0	3.6	Frt.	2	20	1837	Somerset County, Md.	Baltimore, Md.	
214102		Ga. p.	H. N. Sherburne	111	90	112.2	28.0	4.0	Frt.	9	75	1916	Plaquemine, La.	Morgan City, La.	
221025		Ga. s.	H. P. Spreg.	8	7	37.6	10.4	2.5	Frt.	1	18	1921	Davis, N. C.	Beaufort, N. C.	
218334	LRQJ	Ga. s.	H. R. Humphreys	219	115	126.1	20.7	9.7	Fsh.	37	200	1919	Weems, Va.	Reedville, Va.	
222748		Ga. s.	H. S. Hennen	35	24	60.0	15.0	4.5	Tow.	1	100	1921	Grafton, Ill.	St. Louis, Mo.	
96193		Ga. s.	H. S. Morgan	17	8	52.0	16.0	4.4	Frt.	1	45	1892	Rock Hall, Md.	Newport News, Va.	
221701	MDGP	Ga. s.	H. T. HARPER	3,803	2,300	329.9	46.2	25.7	Tnk.	23	2,000	1921	Oakland, Calif.	San Francisco, Calif.	
220014		Ga. s.	Haakon	77	52	70.8	18.1	8.0	Frt.	1	100	1920	Seattle, Wash.	Seattle, Wash.	
206753		Ga. s.	Haasey	6	6	35.0	10.0	4.0	Mso.	4	18	1906	Green Cove Springs, Fla.	Jacksonville, Fla.	
96537		Ga. s.	Haddie Blanch	15	12	40.4	14.2	3.5	Frt.	3	12	1901	Southport, N. C.	Savannah, Ga.	
215432	LHQO	Ga. y.	Haida	64	37	85.2	20.4	9.2	Yct.	4	75	1917	East Boothbay, Me.	Los Angeles, Calif.	
95811		Ga. s.	Haidoo	17	9	46.2	14.0	5.1	Tow.	1	48	1881	Freeport, Me.	Machias, Me.	
207724		Ga. s.	Haldina	11	8	49.0	9.6	3.2	Frt.	1	20	1910	Seattle, Wash.	Ketchikan, Alaska.	
201000		Ga. y.	Haloyon	17	17	42.0	13.8	5.0	Yct.	2	12	1904	East Boothbay, Me.	Boston, Mass.	
205907		Ga. s.	Haloyon	32	22	64.5	15.4	5.9	Pas.	1	75	1905	Dornton, Wash.	Port Townsend, Wash.	
207419		Ga. y.	Haloyon	10	10	44.0	11.2	4.6	Yct.	2	50	1910	New York, N. Y.	Bridgeport, Conn.	
213496		Ga. s.	Haloyon	18	12	48.2	14.5	5.8	Tow.	1	25	1915	Baumalto, Calif.	San Francisco, Calif.	
96682		Ga. s.	Haloyone	10	10	44.0	12.8	2.7	Frt.	3	24	1903	Morehead City, N. C.	Newport News, Va.	
209316	LCJP	Ga. y.	Half Moon	18	18	40.0	11.0	5.5	Yct.	1	150	1911	East Greenwich, R. I.	Grand Haven, Mich.	
208164		Ga. s.	Hallfax	21	20	43.5	13.1	3.0	Frt.	2	20	1910	Daytona, Fla.	Key West, Fla.	
98450		Ga. s.	Halka	10	10	34.0	11.8	5.7	Fsh.	1	5	1899	Cushing, Me.	Rockland, Me.	
208237		Ga. s.	Hally's	12	8	33.0	10.7	4.0	Frt.	2	21	1910	Wrangell, Alaska	Unalaska, Alaska.	
220544		Ga. s.	Halyoke	40	20	65.4	19.7	4.8	Mso.	9	60	1920	Oriental, N. Y.	New York, N. Y.	
221259		Ga. s.	Hamilton	18	12	47.3	15.0	4.0	Mso.	2	100	1919	Arverne, N. Y.	Do.	
218373		Ga. s.	Hamilton	15	12	40.5	10.5	2.4	Frt.	1	15	1919	Atlantic, N. C.	Beaufort, N. C.	
118719		Ga. s.	Hamlet	26	25	49.0	17.5	4.8	Frt.	1	20	1867	Bellport, N. Y.	Bridgeport, Conn.	
98069		Ga. s.	Hamlet	13	9	56.0	14.5	3.3	Frt.	1	5	1890	Fishing Island, Md.	Washington, N. C.	
203404		Ga. s.	Hammit L. Robbins	45	39	71.7	23.0	5.1	Frt.	0	60	1906	Sallsbury, Md.	Philadelphia, Pa.	
211583		Ga. s.	Hammond	10	7	37.3	11.5	3.6	Frt.	1	50	1913	Astoria, Ore.	Astoria, Ore.	
213175		Ga. s.	H. W. S. W.	7	6	25.5	8.2	3.1	Frt.	2	12	1914	Green Bay, Wis.	Milwaukee, Wis.	
187496		Ga. s.	Hampton	55	43	72.2	20.6	5.6	Frt.	15	60	1897	Pocomoke City, Md.	Wilmington, Del.	
200327		Ga. s.	Hampton	28	21	55.4	16.8	4.6	G. s.	4	30	1893	Stratford, Conn.	New York, N. Y.	
221500		Ga. s.	Hampton Roads	12	8	50.0	11.1	3.7	Frt.	2	90	1921	West Norfolk, Va.	Norfolk, Va.	

1 Formerly *ga. p. Sam Hayes.

2 Formerly ga. y. Elise 2d.

3 Formerly sch. Rebecca McLain.

4 Formerly ga. y. Dixie.

5 Formerly ga. s. Edw. F. Leeds.

MERCHANT MOTOR VESSELS OF THE UNITED STATES—Continued.

Official No.	Signal letters.	Rtg.	Name of vessel.	Gross tonnage.	Net tonnage.	Length.	Breadth.	Depth.	Service.	Crew.	Indicated horsepower.	When built.	Where built.	Home port (where permanent document issues).
						Feet.	Feet.	Feet.						
207980		Ga. s.	Hanna	17	11	41.7	12.6	5.6	Fsh.	4	30	1910	Seattle, Wash.	Seattle, Wash.
213586		Ga. s.	Hanna K.	6	6	26.6	11.2	3.2	Msc.	3	8	1915	Bayou Chene, La.	Moogan City, La.
96008		Ga. s.	Hannah B.	6	6	25.5	11.5	4.0	Fsh.	1	12	1883	Hyannis, Mass.	Newport, R. I.
208772		Ga. s.	Hannah B.	8	6	27.9	8.3	3.3	Fsh.	3	12	1873	Northport, Mich.	Grand Haven, Mich.
220757		Ga. s.	Hannah C.	9	6	33.0	11.4	4.1	Msc.	2	60	1920	Brooklyn, N. Y.	New York, N. Y.
208411		Ga. s.	Hannah H.	67	50	82.2	25.3	5.4	Frt.	2	70	1911	Greenport, N. Y.	Do.
96162		Ga. s.	Hannah Mulford.	18	9	44.4	16.4	5.0	Oys.	4	24	1892	Dividing Creek, N. J.	Wilmington, Del.
213056		Ga. s.	Happy	17	12	40.3	12.6	5.2	Fsh.	2	20	1915	Seattle, Wash.	Wrangell, Alaska.
202244		Ga. s.	Happy Home.	14	9	42.5	14.0	3.6	Gas.	2	22	1905	Haber, Mich.	Marquette, Mich.
222485		Ga. s.	Happy Jack.	14	13	48.3	9.7	4.0	Frt.	2	18	1917	Essington, Pa.	Baltimore, Md.
213209		Ga. s.	Haralda.	19	17	40.0	12.4	5.0	Fsh.	7	20	1915	Raber, Mich.	Seattle, Wash.
221887		Ga. s.	Harberta.	28	22	48.1	12.1	6.5	Fsh.	5	75	1918	Greenwich, Conn.	Philadelphia, Pa.
204176		Ga. s.	Harder.	19	8	36.2	10.9	3.6	Frt.	2	16	1907	Ballard, Wash.	Juneau, Alaska.
221214		Ga. s.	Harding.	28	19	45.1	13.8	6.7	Fsh.	5	40	1921	Seattle, Wash.	Seattle, Wash.
201633		Ga. s.	Harmons.	10	9	40.0	17.0	3.9	Frt.	1	15	1904	North Harlowe, N. C.	New Bern, H. C.
214782		Ga. s.	Harman.	10	9	49.2	16.0	6.0	Msc.	3	60	1916	Pocomoke City, Md.	Cape Charles, Va.
214454		Ga. s.	Harman.	51	35	59.2	16.0	4.9	Yct.	3	350	1916	New York, N. Y.	New York, N. Y.
215178	LHGP	Ga. y.	Harmony	28	15	64.1	11.4	4.9	Yct.	3	350	1916	Fort Clinton, Ohio.	Do.
219058	LTGN	Ga. y.	Harmony	149	90	90.3	21.0	7.9	Yct.	6	200	1919	Fort Myers, Fla.	Do.
221250		Ga. s.	Harmony	24	15	51.6	13.2	6.8	Fsh.	6	42	1921	Friendship, Me.	Rockland, Me.
201926		Ga. s.	Harold	13	8	40.3	13.6	5.3	Frt.	2	20	1905	East Machias, Me.	Do.
203769		Ga. s.	Harold	38	12	58.3	16.3	6.6	Fsh.	9	20	1906	Atlantic City, N. J.	Philadelphia, Pa.
205960		Ga. s.	Harold	9	8	34.6	10.0	3.3	Fsh.	1	20	1904	Bay City, Mich.	Boston, Mass.
212868		Ga. s.	Harold	18	12	38.9	12.3	5.5	Fsh.	3	20	1914	Tacoma, Wash.	Ketchikan, Alaska.
217475		Ga. s.	Harold	7	5	32.0	8.9	3.9	Fsh.	3	20	1919	Seattle, Wash.	Seattle, Wash.
213785		Ga. s.	Harold A.	22	15	49.0	11.0	4.0	Tow.	2	40	1910	Mantowoc, Wis.	Chicago, Ill.
204450		Ga. s.	Harold B.	9	7	30.0	9.1	3.8	Fsh.	2	20	1902	Ludington, Mich.	Grand Haven, Mich.
96081		Ga. s.	Harold K.	8	7	33.0	13.1	3.7	Msc.	1	15	1889	Patchogue, N. Y.	New York, N. Y.
208111		Ga. s.	Harold K.	13	7	41.7	12.6	4.5	Fsh.	1	24	1911	Lubeo, Me.	Eastport, Me.
223556		Ga. s.	Harold I.	12	11	34.9	11.9	5.1	Fsh.	2	22	1924	Mystic, Conn.	Newport, R. I.
213518		Ga. s.	Harold V.	17	12	43.0	11.8	4.8	Fsh.	3	24	1915	Hughes Point, Mich.	Grand Haven, Mich.
202923		Ga. s.	Harpo.	14	11	43.9	13.3	3.2	Msc.	4	50	1906	Bridgeport, Conn.	New York, N. Y.
96183		Ga. y.	Harpoon	28	26	62.1	16.3	7.5	Yct.	3	67	1891	Salem, Mass.	Do.
220427	MBFK	Ga. y.	Harpoon	28	23	60.0	11.2	5.6	Yct.	2	400	1917	Bristol, R. I.	Rochester, N. Y.
221637		Ga. s.	Harpoon	24	20	41.0	15.8	6.0	Frt.	1	35	1921	Fairhaven, Mass.	New Bedford, Mass.
222106	MDPC	Ga. y.	Harpoon II.	38	26	66.0	12.5	5.7	Yct.	2	20	1922	Neponset, Mass.	Providence, R. I.
96629		Ga. s.	Harriet	16	12	38.0	14.0	5.4	Frt.	1	20	1902	Milford, Del.	Cape Charles, Va.
200753		Ga. s.	Harriet	9	6	29.6	13.2	4.0	Fsh.	1	12	1904	Noank, Conn.	New York, N. Y.
213947		Ga. y.	Harriet	16	16	39.5	14.6	4.7	Yct.	1	15	1905	Toms River, N. J.	Philadelphia, Pa.
217685		Ga. s.	Harriet	10	7	42.3	10.3	4.2	Frt.	1	50	1919	Collington, N. C.	Norfolk, Va.
96011		Ga. s.	Harriet C.	10	7	32.0	12.7	4.3	Oys.	2	24	1889	Keyport, N. J.	New York, N. Y.
210171		Ga. s.	Harriette B. K.	31	29	57.5	16.6	4.8	Frt.	5	40	1918	Sturgeon Bay, Wis.	Grand Haven, Mich.
207594		Ga. s.	Harrigan	7	5	31.0	9.0	3.0	Fsh.	3	12	1910	Lo Conner, Wash.	Seattle, Wash.
96608		Ga. s.	Harrington	14	10	46.8	11.3	4.2	Frt.	1	40	1902	Warranton, Oreg.	Astoria, Oreg.
95995		Ga. s.	Harris Brothers.	69	37	60.0	10.7	3.7	Fsh.	3	45	1889	Key West, Fla.	Tampa, Fla.
95280		Ga. s.	Harrissou T. Smith	10	7	42.8	13.0	3.0	Frt.	1	24	1873	Lalip, N. Y.	Perth Amboy, N. J.
96437		Ga. s.	Harry	10	7	42.0	10.9	4.9	Gas.	1	18	1899	West Seattle, Wash.	Ketchikan, Alaska.
207555		Ga. s.	Harry B., Jr.	14	10	41.1	14.0	4.3	Frt.	4	50	1910	Croton-on-Hudson, N. Y.	New York, N. Y.
96581		Ga. s.	Harry Ford	9	8	41.0	15.7	4.4	Frt.	2	22	1901	Crisfield, Md.	Norfolk, Va.
208085		Ga. p.	Harry H.	10	10	62.5	10.8	3.1	Tow.	2	20	1910	Tyrone, Ky.	Norfolk, Va.
211023		Ga. s.	Harry H.	24	21	51.0	17.2	4.0	Frt.	2	65	1913	Patchogue, N. Y.	New York, N. Y.
212503		Ga. s.	Harry H.	8	7	29.4	9.0	4.1	Msc.	2	30	1903	Mantowoc, Wis.	Milwaukee, Wis.
221163		Ga. s.	Harry L.	14	9	56.0	13.0	2.2	Frt.	1	30	1920	West Palm Beach, Fla.	Mtami, Fla.
221573		Ga. s.	Harry McGinnis.	12	6	40.6	12.0	5.8	Msc.	1	60	1921	Marinette, Wis.	Chicago, Ill.
201494		Ga. s.	Harry P.	9	7	41.0	14.3	3.0	Frt.	3	25	1904	Siddell, La.	New Orleans, La.
213257		Ga. p.	Harry Raikie	9	9	44.9	16.9	2.0	Frt.	1	15	1915	Point Pleasant, W. Va.	Louisville, Ky.
95721		Ga. s.	Harry O. Brown.	18	11	58.6	15.8	4.4	Oys.	2	20	1882	Crisfield, Md.	Norfolk, Va.
229559		Ga. p.	HARRY E. Mc.	12	10	34.9	10.0	2.2	Gas.	1	15	1920	Clarendon, Ark.	St. Louis, Mo.
96211		Ga. s.	Harry and Charlie.	15	7	42.0	16.2	4.7	Oys.	5	18	1893	Leesburg, N. J.	Philadelphia, Pa.
211490		Ga. s.	Harry and Thelma.	19	10	43.8	16.0	4.9	Fsh.	4	24	1913	Thonastown, Me.	Provincetown, Mass.
96213		Ga. s.	Harry and Willie.	14	8	39.6	15.7	4.0	Oys.	3	8	1893	Leesburg, N. J.	Philadelphia, Pa.
216403		Ga. s.	Hart	8	6	28.8	8.7	4.3	Fsh.	1	14	1915	Kirkland, Wash.	Seattle, Wash.
221813		Ga. p.	Hartford	42	37	63.8	13.9	2.7	Frt.	3	25	1921	Hartford, Ky.	Louisville, Ky.
223671		Ga. s.	HARTFORD SOCIETY	1,199	753	252.9	40.1	12.8	Tnk.	11	700	1924	Camden, N. J.	New York, N. Y.
96130	MFKS	Ga. s.	Harvest	113	72	95.4	23.6	10.4	Fsh.	18	36	1891	Essex, Mass.	Gloucester, Mass.
107575	KLBM	Ga. s.	Harvest	23	21	46.5	11.0	5.4	Gas.	2	40	1900	South Boston, Mass.	Providence, R. I.
208358		Ga. s.	HARVESTEN.	106	105	82.0	24.0	5.6	Frt.	7	100	1910	Mantowoc, Wis.	Duluth, Minn.
218289		Ga. s.	Harvester	20	15	39.9	12.6	5.7	Fsh.	3	80	1917	Tacoma, Wash.	Seattle, Wash.
205263		Ga. s.	Harvey	8	7	40.0	9.8	3.7	Gas.	1	39	1908	Chicago, Ill.	Port Arthur, Tex.
223170		Ga. p.	HARVEY	88	88	92.0	20.8	1.5	Tow.	1	240	1923	Nashville, Tenn.	Nashville, Tenn.
206428		Ga. s.	Harvey A.	11	7	35.0	11.6	5.8	Fsh.	1	7	1889	Friendship, Me.	Portland, Me.
200916		Ga. s.	Harvey E.	9	8	34.2	9.1	3.1	Tow.	1	30	1904	Bellingham, Wash.	Seattle, Wash.
208142		Ga. s.	Harvey O.	14	12	35.6	10.6	4.0	Fsh.	1	24	1903	Mantowoc, Wis.	Marquette, Mich.

† Formerly ga. y. Ellen III.
‡ Formerly ga. s. Service.

§ Formerly ga. s. a Reliable.
b Vulcan III

† Formerly ga. s. Arline.
‡ Oil engine.
§ Diesel.

MERCHANT MOTOR VESSELS OF THE UNITED STATES—Continued.

Official No.	Signal letters.	Rig.	Name of vessel.	Gross tonnage.	Net tonnage.	Length.	Breadth.	Depth.	Service.	Crew.	Indicated horsepower.	When built.	Where built.	Home port (where permanent document issues).
						Feet.	Feet.	Feet.						
221949		Ga. s.	Harvey L.	18	14	45.5	14.0	4.1	Fsh.	1	50	1922	Sandusky, Ohio	Sandusky, Ohio.
207945		Ga. s.	Hazel O.	9	7	43.0	14.0	3.6	Frt.	2	5	1910	Knoox, Va.	Reedville, Va.
223855		Ga. y.	Ilascoe	33	23	57.0	17.3	5.7	Yct.	4	60	1924	Pocomoke City, Md.	Philadelphia, Pa.
223107	MFGC	Ga. y.	Hathor	32	25	58.0	14.5	9.2	Yct.	4	45	1923	Boston, Mass.	Boston, Mass.
96231		Ga. s.	Hattie	9	6	36.9	9.3	4.8	Frt.	1	30	1893	Bridgeport, Conn.	Bridgeport, Conn.
207846		Ga. s.	Hattie	6	5	32.0	8.0	2.6	Tow.	1	16	1909	Georgetown, S. C.	Georgetown, S. C.
95657		Ga. s.	Hattie Alma	23	27	67.5	17.6	5.2	Frt.	2	7	1881	Hopewell, Md.	Cambridge, Md.
208383		Ga. s.	Hattie B.	19	13	58.5	13.5	4.0	Frt.	2	37	1911	Cowart, Va.	Reedville, Va.
218106		Ga. s.	Hattie B.	7	6	31.9	8.7	4.1	Fsh.	1	20	1919	Seattle, Wash.	Seattle, Wash.
204600		Ga. s.	Hattie C.	8	7	28.5	12.0	2.0	Frt.	3	20	1901	Somers Point, N. J.	Philadelphia, Pa.
96594		Ga. s.	Hattie Creef	24	17	55.3	18.4	3.3	Pas.	1	45	1901	Roanoke Island, N. C.	Elizabeth City, N. C.
96360		Ga. s.	Hattie L.	11	9	37.6	13.0	3.0	Pas.	1	25	1895	Cape May, N. J.	Philadelphia, Pa.
96382		Ga. s.	Hattie Lloyd	11	11	48.0	16.0	3.5	Frt.	3	25	1897	White Haven, Md.	Annapolis, Md.
96397		Ga. s.	Hattie Loring	55	46	64.7	20.0	7.6	Frt.	1	32	1895	Gouldsboro, Me.	South West Harbor, Me.
221581		Ga. s.	Hattie M.	9	7	31.9	10.4	4.5	Fsh.	2	16	1921	Newport, R. I.	Newport, R. I.
206996		Ga. s.	Hattie M.	10	6	46.0	8.4	3.0	Tow.	2	28	1908	Franklin, La.	Newport City, La.
96438		Ga. s.	Hattie T.	14	9	47.7	14.8	4.7	Fsh.	3	30	1899	Greenport, N. Y.	New York, N. Y.
95947		Ga. s.	Hattie B. Robbins	19	10	47.4	16.5	4.3	Oys.	5	20	1888	Port Norris, N. J.	Wilmington, Del.
95102		Ga. s.	Hattie F. Hall	10	9	34.0	13.8	4.3	Fsh.	3	15	1871	Groton, Conn.	New York, N. Y.
96351		Ga. s.	Hattie F. Lawry	12	9	36.0	12.6	6.0	Fsh.	3	24	1896	Friendship, Me.	Do.
95773		Ga. s.	Hattie L. Necus	14	13	43.4	15.0	4.3	Tnk.	2	45	1877	Glenwood, N. Y.	Do.
95535		Ga. s.	Hattie and Eliza	11	11	33.1	12.4	6.4	Fah.	4	20	1907	Friendship, Me.	Boothbay, Me.
216050		Ga. s.	Hawaiian	6	5	33.8	9.8	3.5	Pas.	1	35	1917	Camden, N. J.	Miami, Fla.
216339		Ga. s.	Hawk	8	5	31.0	9.8	4.7	Fsh.	1	16	1918	Poulsbo, Wash.	Seattle, Wash.
223011		Ga. s.	Hawk	43	22	65.4	17.7	7.9	Fah.	4	110	1924	Los Angeles, Calif.	Los Angeles, Calif.
213033		Ga. s.	Hawkeys	10	10	36.2	9.9	3.4	Pas.	2	40	1915	Hurlington, Iowa	Iowa Moines, Iowa.
96242		Ga. s.	Hawthorne	25	17	56.4	14.7	7.3	Frt.	1	60	1893	Benton Harbor, Mich.	Chicago, Ill.
206300		Ga. s.	Hawthorne	11	10	38.1	9.0	3.3	Frt.	1	16	1909	Portland, Oreg.	Seattle, Wash.
222773		El. s.	HATWARD	1,653	1,048	223.0	42.1	17.1	Fer.	35	1,325	1923	Los Angeles, Calif.	San Francisco, Calif.
90196		Ga. J.	Hazel	10	9	59.6	16.7	2.0	Frt.	4	60	1892	Tilghmans Island, Md.	Baltimore, Md.
96615		Ga. s.	Hazel	8	6	50.0	8.9	4.7	Pas.	1	40	1902	Memphis, Tenn.	Memphis, Tenn.
96630		Ga. s.	Hazel	12	6	44.0	12.0	3.7	Fsh.	6	16	1902	Wildwood, N. J.	Charleston, S. C.
130196		Ga. L.	Hazel	13	9	39.7	13.0	3.6	Frt.	3	25	1881	New Orleans, La.	New Orleans, La.
201831		Ga. s.	Hazel	12	8	41.0	12.1	4.3	Pas.	1	16	1905	Astoria, Oreg.	Astoria, Oreg.
202482		Ga. s.	Hazel	14	9	42.0	11.0	4.5	Msc.	1	16	1905	Asbury Park, N. J.	Wilmington, Del.
202686		Ga. s.	Hazel	12	6	42.0	12.2	3.6	Frt.	2	13	1903	Elizabeth City, N. C.	Elizabeth City, N. C.
204404		Ga. p.	Hazel	13	13	59.0	16.6	2.1	Tow.	2	25	1907	Ironton, Ohio	Cincinnati, Ohio.
208242		Ga. y.	Hazel-3	18	14	41.6	12.0	5.0	Yct.	1	32	1910	Saunderstown, R. I.	Fall River, Mass.
208514		Ga. s.	Hazel	14	6	40.0	11.0	5.2	Frt.	1	20	1911	Seattle, Wash.	Seattle, Wash.
215014		Ga. s.	Hazel	10	7	39.0	12.2	3.9	Fsh.	1	25	1917	Petersburg, Alaska	Ketchikan, Alaska.
215677		Ga. s.	Hazel	25	21	51.1	13.9	5.5	Pas.	3	40	1915	New Brunswick, N. J.	Newark, N. J.
222187		Ga. y.	Hazel III	22	17	52.0	11.0	4.9	Yct.	3	300	1922	Milwaukee, Wis.	Chicago, Ill.
96238		Ga. s.	Hazel B.	9	9	30.2	13.0	4.8	Fsh.	2	15	1893	Westport, Me.	Portland, Me.
210696		Ga. s.	Hazel B.	14	10	41.4	11.5	4.8	Fsh.	2	40	1912	Chicago, Ill.	Chicago, Ill.
214282		Ga. s.	Hazel B. No. 2	58	39	68.2	23.8	2.0	Frt.	8	190	1916	Anchorage, Alaska	Anchorage, Alaska.
213503		Ga. s.	Hazel B. No. 3	14	10	62.0	13.1	1.8	Pas.	2	95	1917	Wrangell, Alaska	Wrangell, Alaska.
218363		Ga. s.	Hazel B. No. 4	14	12	61.2	19.3	1.7	Pas.	3	90	1919	do.	Do.
208783		Ga. s.	Hazel C.	6	6	24.6	8.1	3.0	Fsh.	3	6	1906	West De Pere, Wis.	Milwaukee, Wis.
96430		Ga. p.	Hazel Estelle	13	13	59.6	13.5	2.3	Frt.	2	20	1895	New Orleans, La.	New Orleans, La.
207360		Ga. s.	Hazel H.	8	8	36.0	11.0	4.0	Fsh.	2	36	1910	Ashtabula Harbor, Ohio	Cleveland, Ohio.
218272		Ga. s.	Hazel H.	29	24	51.8	13.6	6.3	Fsh.	5	40	1919	Ballard, Wash.	Seattle, Wash.
216813		Ga. s.	Hazel I.	7	5	32.2	9.1	3.6	Fsh.	1	16	1918	Seattle, Wash.	Ketchikan, Alaska.
208940		Ga. s.	Hazel Jeanette	17	16	36.0	10.7	4.2	Fsh.	3	24	1910	Sturgeon Bay, Wis.	Milwaukee, Wis.
214006		Ga. s.	Hazel L.	14	9	36.7	11.9	4.9	Fah.	1	25	1916	Tacoma, Wash.	Ketchikan, Alaska.
96690		Ga. s.	Hazel Leah	31	19	64.6	16.4	6.1	Frt.	2	42	1903	Lubeo, Me.	Eastport, Me.
215369		Ga. s.	Hazel M.	11	7	42.8	10.0	4.2	Frt.	8	60	1917	San Francisco, Calif.	San Francisco, Calif.
96599		Ga. s.	Hazel May	8	6	40.2	12.6	4.0	Oys.	2	18	1901	Willie Wharf, Va.	Cape Charles, Va.
210409		Ga. s.	Hazel Robb	50	34	67.4	16.4	5.8	Fsh.	8	80	1912	Ketchikan, Alaska	Ketchikan, Alaska.
220382		Ga. s.	Hazel S.	20	17	42.0	14.0	5.4	Fah.	2	30	1920	Pybus Bay, Alaska	Juneau, Alaska.
222662		Ga. s.	Hazel S.	27	17	56.4	15.6	5.7	Fsh.	4	46	1922	Rockport, Mass.	Vineyard Haven, Mass.
96620		Ga. s.	Hazel D. Moore	14	10	41.0	13.0	4.6	Fsh.	4	45	1902	Atlantic City, N. J.	Philadelphia, Pa.
220426		Ga. s.	Hazel M. Jackson	41	26	62.8	16.4	7.9	Fah.	7	45	1920	Thomaston, Me.	Vineyard Haven, Mass.
206178		Ga. s.	Hazel & Helen	10	6	34.9	10.4	2.4	Frt.	1	20	1909	Astoria, Oreg.	Astoria, Oreg.
210829		Ga. s.	Healy-Tibbitts No. 3	18	12	48.8	14.7	5.2	Tow.	2	80	1912	Oakland, Cal.	San Francisco, Calif.
215789		Ga. s.	Healy-Tibbitts No. 4	14	10	42.4	11.8	5.8	Tow.	1	50	1917	San Francisco, Calif.	Do.
95274		Ga. s.	Hecla	46	36	62.5	22.0	4.6	Frt.	1	30	1874	do.	Do.
211344		Ga. s.	Hecla	7	6	28.2	9.2	4.2	Fah.	1	16	1913	Ketchikan, Alaska	Juneau, Alaska.
223170		Ga. s.	Hecla	53	30	56.3	23.3	6.9	Frt.	3	60	1923	Brook Haven, N. Y.	New York, N. Y.
96925		Ga. s.	Hector	5	5	26.5	10.3	4.0	Fah.	2	6	1887	Ellsworth, Me.	Belfast, Me.
96049		Ga. s.	Hector	6	6	29.5	11.8	4.4	Fsh.	2	7	1888	Bristol, Me.	Rockland, Me.
208883		Ga. s.	Hein Maru	22	13	58.0	14.3	5.3	Frt.	2	30	1911	Honolulu, Hawaii	Honolulu, Hawaii.
222711		Ga. s.	Heinie M.	10	6	37.7	12.0	3.6	Fsh.	2	35	1923	Isle of Hope, Ga.	Savannah, Ga.

¹ Formerly British sch. Hattie Loring.

² Formerly lugger New Palermo.

³ Formerly ga. y. Roamer III.

⁴ Formerly st. s. Emma N.

[†] Diesel; heavy oil.

[‡] Oil engine.

MERCHANT MOTOR VESSELS OF THE UNITED STATES—Continued.

Official No.	Signal letters.	Rig.	Name of vessel.	Gross tonnage.	Net tonnage.	Length.	Breadth.	Depth.	Service.	Crew.	Indicated horsepower.	When built.	Where built.	Home port (where permanent document issues).
209462	LCGM	Ga. y.	Helena	31	55	91.0	16.0	7.3	Yct.	7	200	1911	Baltimore, Md.	Houston, Tex.
81834		Ga. s.	Helen	12	8	35.0	13.0	5.0	Tow.	1	45	1888	Brooklyn, N. Y.	Philadelphia, Pa.
91892		Ga. s.	Helen	27	13	51.8	17.8	8.0	Oys.	5	50	1886	Leesburg, N. J.	Wilmington, Del.
96173		Ga. s.	Helen	12	10	32.5	13.0	5.2	Pass.	3	12	1890	East Boston, Mass.	New York, N. Y.
98306		Ga. s.	Helen	62	28	64.7	24.6	4.9	Frt.	1	50	1895	South San Francisco, Calif.	San Francisco, Calif.
96871		Ga. s.	Helen	11	7	42.7	12.4	3.1	Fsh.	1	32	1903	St. Petersburg, Fla.	Tampa, Fla.
201783		Ga. s.	Helen	52	32	68.6	15.6	7.0	Frt.	4	200	1905	Wallsville, Tex.	Galveston, Tex.
202098		Ga. s.	Helen	9	6	39.0	10.3	3.8	Fsh.	1	30	1905	Ballard, Wash.	Ketchikan, Alaska.
202862		Ga. s.	Helen	9	6	31.6	11.3	3.6	Fsh.	1	30	1906	Noank, Conn.	New London, Conn.
203725		Ga. s.	Helen	12	11	38.0	14.0	4.3	Fsh.	4	12	1906	Somers Point, N. J.	Philadelphia, Pa.
206190		Ga. s.	Helen	9	8	30.8	13.6	4.5	Fsh.	2	14	1909	Edgartown, Mass.	Providence, R. I.
206500		Ga. s.	Helen	8	5	38.2	10.6	3.8	Fsh.	1	16	1909	Hoonah, Alaska.	Juneau, Alaska.
207727		Ga. s.	Helen	18	15	38.2	12.6	5.2	Fsh.	2	20	1910	Osterville, Mass.	Rockland, Me.
207804		Ga. s.	Helen	10	7	39.5	12.5	6.0	Tow.	1	65	1910	Oakland, Calif.	San Francisco, Calif.
209635		Ga. s.	Helen	8	5	31.2	9.2	4.2	Frt.	1	28	1911	Galveston, Tex.	Port Arthur, Tex.
210630		Ga. s.	Helen	6	5	29.7	9.3	3.2	Fsh.	2	15	1911	Little Suamico, Wis.	Milwaukee, Wis.
210929		Ga. s.	Helen	20	6	54.6	13.2	5.9	Tow.	1	125	1910	Honolulu, Hawaii	Honolulu, Hawaii
211606		Ga. s.	Helen	8	5	39.4	8.0	2.7	Pass.	2	16	1913	Carrsville, Ky.	Paducah, Ky.
211852		Ga. s.	Helen	12	6	40.5	12.7	4.0	Pass.	1	28	1913	Floral Bluff, Fla.	Jacksonville, Fla.
212247		Ga. s.	Helen	13	10	32.7	11.8	3.3	Pass.	2	24	1914	St. Augustine, Fla.	St. Augustine, Fla.
213457		Ga. s.	Helen	8	5	32.5	9.4	6.0	Ten.	1	30	1914	Oakland, Calif.	Galveston, Tex.
216221		Ga. s.	Helen	17	13	40.8	14.3	4.1	Yct.	1	60	1918	Bayhead, N. J.	Philadelphia, Pa.
218376		Ga. s.	Helen	7	6	33.2	11.6	3.0	Mso.	2	12	1912	Brooklyn, N. Y.	New York, N. Y.
219015		Ga. p.	Helen	15	12	60.0	10.0	2.1	Tow.	2	15	1919	Lenoir City, Tenn.	Chattanooga, Tenn.
220340		Ga. s.	Helen	7	6	33.1	9.2	3.4	Fsh.	1	16	1920	Juneau, Alaska.	Juneau, Alaska.
220699		Ga. s.	Helen	9	6	36.7	10.6	4.7	Mso.	2	32	1910	Mariners Harbor, N. Y.	New York, N. Y.
223016		Ga. s.	Helen	15	13	43.6	12.6	4.0	Pass.	1	46	1923	Bay Head, N. J.	Philadelphia, Pa.
223393		Ga. s.	Helen	8	5	40.5	7.6	2.4	Pass.	1	40	(†)	Fishers Landing, N. Y.	Cape Vincent, N. Y.
223677		Ga. s.	Helen	31	21	60.9	11.5	6.8	Fsh.	4	1,200	1924	City Island, N. Y.	New York, N. Y.
219719		Ga. s.	Helen A.	12	8	33.4	10.9	5.8	Fsh.	2	20	1920	Tacoma, Wash.	Ketchikan, Alaska.
201491		Ga. s.	Helen Avetta	19	13	48.8	13.0	3.9	Frt.	2	30	1904	Crisfield, Md.	Cambridge, Md.
206434		Ga. s.	Helen B.	19	11	49.0	12.0	5.0	Frt.	3	30	1909	St. Joseph, Mich.	Milwaukee, Wis.
206965		Ga. s.	Helen B.	10	7	38.0	9.3	3.5	Fsh.	3	30	1909	Grand Bay, Ala.	Mobile, Ala.
208397		Ga. s.	Helen B.	11	11	30.7	9.4	3.6	Fsh.	3	14	1905	Manitowoc, Wis.	Milwaukee, Wis.
214184		Ga. s.	Helen B.	7	6	28.2	11.0	3.1	Mso.	1	20	1909	Patchogue, N. Y.	New York, N. Y.
206941		Ga. s.	Helen C.	6	6	24.4	7.8	3.2	Fsh.	2	8	1907	Washington Harbor, Wis.	Milwaukee, Wis.
222702		Ga. s.	Helen C.	9	6	37.7	11.1	2.9	Frt.	1	15	1910	North East, Md.	Baltimore, Md.
203074		Ga. s.	Helen D.	12	8	32.0	10.5	4.3	Fsh.	2	20	1906	Ballard, Wash.	Juneau, Alaska.
216329		Ga. s.	Helen D.	9	8	34.4	10.4	4.7	Fsh.	3	18	1918	Seattle, Wash.	Seattle, Wash.
223616		Ga. s.	Helen D.	7	5	33.8	9.3	4.1	Fsh.	1	16	1924	do.	Do.
222404		Ga. s.	Helen E.	16	12	34.7	10.4	5.4	Yct.	1	20	1922	East Seattle, Wash.	Do.
216243		Ga. s.	Helen F.	9	6	33.6	9.4	4.0	Fsh.	1	8	1918	Juneau, Alaska.	Juneau, Alaska.
213525		Ga. s.	Helen F. Eaton	14	11	49.0	14.5	4.2	Frt.	2	18	1915	Deer Isle, Me.	Belfast, Me.
222791		Ga. s.	Helen Ferlito	17	0	15.8	13.0	4.6	Fsh.	7	36	1918	Ipswich, Mass.	Boston, Mass.
211240		Ga. s.	Helen H.	19	12	40.0	12.0	4.6	Fsh.	6	20	1913	Keyport, Wash.	Juneau, Alaska.
215684		Ga. s.	Helen H.	17	14	39.6	12.3	4.7	Fsh.	1	12	1917	Winslow, Wash.	Ketchikan, Alaska.
221225		Ga. s.	Helen H.	13	12	39.7	9.6	3.7	Pass.	1	20	1921	Cape Girardeau, Mo.	St. Louis, Mo.
220308		Ga. y.	Helen Irene	27	18	60.2	11.6	5.6	Yct.	2	40	1920	Seattle, Wash.	Seattle, Wash.
215906		Ga. s.	Helen J.	19	13	45.0	14.0	3.9	Fsh.	2	35	1917	Shakan, Alaska.	Wrangell, Alaska.
207984		Ga. s.	Helen Louise	7	6	37.2	12.7	3.0	Oys.	3	12	1910	Landonville, Md.	Baltimore, Md.
219475	LVIK	Ga. y.	Helen Louise	33	28	47.5	14.0	6.7	Yct.	2	37	1920	Camden, N. J.	New York, N. Y.
204208		Ga. p.	Helen M.	12	9	64.5	12.0	2.2	Tow.	2	25	1907	Portland, Ohio.	Evansville, Ind.
200987	LCKP	Ga. y.	Helen M.	31	22	58.6	11.9	5.6	Yct.	1	80	1912	Boston, Mass.	New York, N. Y.
221151		Ga. s.	Helen M.	10	8	36.0	10.2	4.1	Pass.	1	35	1923	New Orleans, N. J.	Philadelphia, Pa.
217185		Ga. s.	Helen May	10	8	41.1	9.4	3.6	Pass.	2	22	1890	Sheltonville, Mass.	Vineyard Haven, Mass.
223086		Ga. s.	Helen Mc	15	7	52.0	11.5	5.0	Pass.	3	48	1923	Los Angeles, Calif.	Vineyard Haven, Mass.
208736		Ga. s.	Helen McColl	16	17	65.7	16.5	6.6	Frt.	2	50	1911	East Boothbay, Me.	Eastport, Me.
98181		Ga. s.	Helen McGovern	33	12	43.5	14.3	4.0	Frt.	2	37	1901	Rockaway Beach, N. Y.	New York, N. Y.
207926		Ga. s.	Helen Marla	10	7	30.2	10.7	3.2	Oys.	2	10	1904	Ocean View, Del.	Wilmington, Del.
212624		Ga. s.	Helen Marlon	10	9	39.3	12.7	3.4	Oys.	1	25	1888	Patchogue, N. Y.	New York, N. Y.
210179		Ga. s.	Helen O.	14	9	41.4	11.0	4.8	Frt.	1	30	1912	Chicago, Ill.	Paducah, Ky.
96563		Ga. s.	Helen Payne	14	9	38.2	12.7	3.8	Fsh.	1	20	1901	South Bend, Wash.	Wrangell, Alaska.
20438		Ga. s.	Helen Peterson	32	14	60.0	19.0	5.4	Oys.	9	86	1873	Dorchester, N. J.	Philadelphia, Pa.
212871		Ga. s.	Helen Phillips	10	8	35.8	11.6	3.0	Frt.	2	20	1916	Mount Vernon, Md.	Crisfield, Md.
213007		Ga. s.	Helen Rose	5	5	38.0	11.8	3.2	Frt.	1	20	1914	Fosters Neck, Md.	Alexandria, Va.
200771		Ga. s.	Helen S.	21	12	45.0	10.3	5.0	Fsh.	1	10	1904	Atlantic City, N. J.	Philadelphia, Pa.
203921		Ga. s.	Helen S.	10	8	36.2	8.7	4.2	Fsh.	1	22	1907	Yaeler, Wash.	Seattle, Wash.
96364		Ga. s.	Helen Scott	11	7	47.2	9.9	3.6	Pass.	1	18	1896	Warrenton, Oreg.	Portland, Oreg.
96647		Ga. s.	Helen Stanley	27	17	60.4	17.1	4.5	Oys.	5	50	1902	Huntington, N. Y.	New York, N. Y.
208930		Ga. s.	Helen T.	32	21	51.4	15.2	5.5	Fsh.	3	50	1911	Deatur, Wash.	Seattle, Wash.
207262		Ga. s.	Helen Taft	6	5	43.2	10.5	3.0	Frt.	1	14	1902	Back Creek, Va.	Crisfield, Md.
204046		Ga. s.	Helen Tod	13	12	39.3	9.6	2.4	Pass.	2	30	1906	Berkley, Va.	New Bern, N. C.

† Formerly ga. y. Tuna.
 ‡ Formerly ga. s. Ranora.
 § Formerly ga. s. Major Ulrich.

¶ Formerly sch. s. Melvinia Condif.
 ¶ Formerly ga. s. Henrietta M.
 ¶ Formerly ga. s. Isaac M. Lake.

¶ Formerly ga. s. Mabel Holland.
 ¶ Formerly sch. Philip Ford.
 † Unknown.

MERCHANT MOTOR VESSELS OF THE UNITED STATES—Continued.

Official No.	Signal letters.	Rig.	Name of vessel.	Gross tonnage.	Net tonnage.	Length.	Breadth.	Depth.	Service.	Crew.	Indicated horsepower.	When built.	Where built.	Home port (where permanent document issued).
						Feet.	Feet.	Feet.						
220640		Ga. s.	Helen W.	27	18	27.6	15.7	5.3	Tow.	3	100	1920	Fairfield, Md.	Baltimore, Md.
96520		Ga. s.	Helen Windsor	18	18	61.2	16.8	4.5	Oys.	1	18	1900	Oriole, Md.	Cape Charles, Va.
215980		Ga. s.	Helen II	8	7	26.8	10.4	2.8	Pas.	1	10	1917	Arlington, Fla.	Jacksonville, Fla.
221418		Ga. y.	Helen II	25	13	48.9	11.2	5.5	Yct.	2	30	1921	Chicago, Ill.	Chicago, Ill.
96665		Ga. s.	Helen Young	22	7	40.0	16.0	4.6	Mso.	3	35	1902	Cappahossee, Va.	Newport News, Va.
222909		Ga. s.	Helen Z.	12	9	36.5	10.4	4.3	Fsh.	1	20	1906	Ballard, Wash.	Juneau, Alaska.
216757		Ga. s.	Helen C. Hanlon	17	11	44.9	13.0	5.4	Frb.	1	45	1918	Oakland, Calif.	San Francisco, Calif.
212270		Ga. s.	Helen C. Steele	129	73	104.6	22.3	6.5	Frt.	6	125	1918	Elkton, Md.	Baltimore, Md.
212609		Ga. s.	Helen E. Murley	19	6	40.8	14.3	0.4	Fsh.	3	24	1914	Friendship, Me.	New Bedford, Mass.
212609		Ga. s.	Helen Louise Norris	61	41	68.8	18.5	5.4	Frt.	4	60	1919	Miami, Fla.	Miami, Fla.
211904		Ga. s.	Helen May Bohoch	34	15	61.7	20.5	5.2	Oys.	7	25	1914	Greenwich Piers, N. J.	Philadelphia, Pa.
205029		Ga. s.	Helen and Rhodella	36	22	63.0	21.2	5.0	Oys.	10	80	1908	Dorchester, N. J.	Do.
96381		Ga. s.	Helena	6	6	30.8	12.6	3.4	Frt.	2	15	1894	Mount Pleasant, S. C.	Charleston, S. C.
96638	KPVW	Ga. s.	Helena	86	40	110.0	17.2	10.4	Fsh.	17	100	1907	South Brewer, Me.	Gloucester, Mass.
206378		Ga. s.	Helena	16	15	33.1	10.0	4.0	Fsh.	3	12	1901	Marinette, Wis.	Milwaukee, Wis.
215390		Ga. s.	Helena	23	15	41.9	12.6	5.8	Fsh.	2	25	1917	Tacoma, Wash.	Tacoma, Wash.
219165		Ga. s.	Helena	8	7	26.0	8.8	3.4	Fsh.	2	25	1912	Little Suamico, Wis.	Milwaukee, Wis.
219630		Ga. s.	Helena	7	6	25.6	9.8	2.7	Fsh.	2	6	1909	Port Orchard, Wash.	Seattle, Wash.
217735		Ga. y.	Helena II	19	18	46.9	12.1	5.2	Yct.	3	32	1907	Warren, R. I.	New York, N. Y.
222357		Ga. y.	Helena II	19	15	47.8	11.3	4.0	Yct.	1	60	1914	Bath, Me.	Philadelphia, Pa.
96304		Ga. s.	Helena	33	30	55.3	17.2	6.3	Wld.	2	130	1895	Tombs River, N. J.	New York, N. Y.
96344		Ga. s.	Helena	5	5	30.5	13.4	3.2	Fsh.	1	18	1889	Middle Haddam, Conn.	Do.
211223		Ga. y.	Helena	17	11	49.2	10.7	4.7	Yct.	1	32	1913	Annapolis, Md.	Baltimore, Md.
211556		Ga. s.	Helena	14	12	41.9	9.4	4.1	Mso.	1	22	1917	Seattle, Wash.	Seattle, Wash.
222290		Ga. s.	Helena	15	10	45.2	12.9	3.5	Mso.	2	50	1923	Vermilion, Ohio	Cleveland, Ohio.
219885		Ga. s.	Helena M.	11	11	38.5	12.5	5.8	Fsh.	3	22	1920	Friendship, Me.	Newport, R. I.
211601		Ga. s.	Helgeland	82	56	76.0	18.2	8.4	Fsh.	12	100	1913	Seattle, Wash.	Seattle, Wash.
221411	MOWG	Ga. y.	Helanthus	37	30	60.0	13.0	7.0	Yct.	3	47	1921	Bristol, R. I.	Boston, Mass.
216467	LKWF	Ga. y.	Haja Shiva	140	77	107.6	25.1	11.8	Fsh.	19	100	1918	Essex, Mass.	Gloucester, Mass.
210800		Ga. s.	Helena	8	5	40.6	9.7	3.0	Pas.	1	28	1912	Greenville, Miss.	New Orleans, La.
223876		Ga. s.	Helma	19	13	58.0	13.0	7.4	Salv.	2	55	1893	Fairlie, Scotland	New York, N. Y.
222198		Ga. s.	Helmi H.	16	7	39.0	13.2	5.0	Fsh.	2	36	1922	Anglessa, N. J.	Philadelphia, Pa.
96910		Ga. s.	Helyn	6	5	29.7	14.7	3.0	Fsh.	1	40	1887	Patchoque, N. Y.	Bridgeport, Conn.
96492		Ga. s.	Helys	35	24	60.0	14.7	6.0	Pas.	3	40	1900	Bridgeport, Conn.	New York, N. Y.
205222		Ga. s.	Hemhle	13	9	38.6	11.7	3.9	Fsh.	7	20	1908	Tacoma, Wash.	Ketchikan, Alaska.
206928		Ga. p.	HERNDERSON	82	82	120.0	25.0	3.6	Fer.	4	120	1912	Dubuque, Iowa	Evansville, Ind.
212996		Ga. s.	Hendressel	6	6	37.1	9.2	4.3	Mso.	1	25	1914	Baltimore, Md.	New York, N. Y.
214718		Ga. s.	Hankessel	12	8	44.1	8.1	5.1	Frt.	1	80	1912	New York, N. Y.	Baltimore, Md.
223194		Ga. p.	HENNEPIN	137	137	64.0	28.1	5.0	Frt.	8	50	1923	Grafton, Ill.	St. Paul, Minn.
96433		Ga. s.	Henrietta	12	8	35.5	13.5	4.5	Mso.	2	21	1900	Brooklyn, N. Y.	New York, N. Y.
206435		Ga. s.	Henrietta	13	8	33.0	11.1	3.6	Fsh.	6	20	1911	Seattle, Wash.	Juneau, Alaska.
210420		Ga. y.	Henrietta	25	17	55.2	14.0	7.2	Yct.	2	40	1912	do.	Los Angeles, Calif.
212429		Ga. s.	Henrietta	12	8	34.0	11.2	4.2	Fsh.	2	16	1914	Olaia, Wash.	Seattle, Wash.
221448		Ga. s.	Henrietta	99	62	89.0	22.1	10.9	Fsh.	15	60	1915	Essex, Mass.	Boston, Mass.
212944		Ga. s.	Henrietta	12	10	36.6	13.5	3.0	Frt.	2	6	1919	do.	New Orleans, La.
220558		Ga. y.	Henrietta II	28	11	49.8	11.8	4.1	Yct.	2	60	1920	Erie, Pa.	Erie, Pa.
96378		Ga. s.	Henrietta Corbin	10	10	45.0	14.5	3.4	Oys.	1	24	1897	Pocomoke City, Md.	Newport News, Va.
222003		Ga. s.	Henrietta Frances	103	69	90.3	22.0	7.9	Frt.	4	100	1923	do.	Crisfield, Md.
207369		Ga. s.	Henrietta H.	13	9	42.0	12.5	4.4	Tow.	1	40	1910	Winslow, Wash.	Seattle, Wash.
206678		Ga. p.	Henry B.	12	10	55.4	10.0	3.0	Frt.	2	25	1912	Rumsey, Ky.	Louisville, Ky.
215997		Ga. s.	Henry B.	8	7	29.0	9.5	3.9	Fsh.	3	12	1918	Green Bay, Wis.	Milwaukee, Wis.
218517		Ga. s.	Henry Boy	11	8	37.3	11.5	8.2	Frt.	1	12	1919	Tilghman, Md.	Norfolk, Va.
11449		Ga. s.	Henry Clay	11	7	41.0	13.3	3.0	Oys.	2	25	1867	Port Richmond, N. Y.	New York, N. Y.
222181		Ga. s.	Henry Ford	155	90	122.1	20.0	12.0	Fsh.	25	100	1922	Essex, Mass.	Gloucester, Mass.
220112		Ga. s.	Henry J.	24	19	45.5	13.1	6.1	Fsh.	2	32	1920	Seattle, Wash.	Seattle, Wash.
207450		Ga. s.	Henry Ludlow	41	36	61.2	16.0	4.6	Pas.	1	80	1910	Babylon, N. Y.	New York, N. Y.
200069		Ga. s.	Henry M.	17	9	49.4	17.2	3.6	Fsh.	5	14	1903	Biloxi, Miss.	Gulfport, Miss.
204631		Ga. s.	Henry R.	6	5	27.8	13.0	3.1	Mso.	2	7	1901	New York, N. Y.	New York, N. Y.
212618		Ga. s.	Henry W.	11	7	42.6	12.0	3.2	Fer.	2	40	1914	New Orleans, La.	New Orleans, La.
206207		Ga. s.	Henry Warren	11	10	36.0	13.0	3.4	Frt.	1	10	1908	Touisset, Mass.	New Bedford, Mass.
96337		Ga. s.	Henry S. Robbins	16	11	41.7	16.0	4.4	Oys.	4	20	1897	Greenwich, N. J.	Philadelphia, Pa.
206238		Ga. s.	Henry S. Rogers	16	12	35.9	14.4	4.6	Fsh.	2	30	1907	Wareham, Mass.	Do.
201899		Ga. y.	Hoedel	36	24	67.4	12.2	6.2	Yct.	4	80	1905	Wayonne, N. J.	Wilmington, Del.
201880		Ga. s.	Herald	6	6	36.0	11.7	4.6	Mso.	1	8	1905	New Haven, Conn.	New Haven, Conn.
218538		Ga. s.	Herbert	23	14	50.0	13.8	6.6	Frt.	1	100	1919	Stockton, Calif.	San Francisco, Calif.
215142		Ga. s.	Herbert B.	16	13	40.8	12.5	8.0	Fsh.	1	12	1917	Seattle, Wash.	Ketchikan, Alaska.
206574		Ga. s.	Herbert B.	22	16	45.0	16.3	3.5	Fsh.	5	60	1909	Biloxi, Miss.	Gulfport, Miss.
215819		Ga. s.	Herbert Parker	159	78	105.3	24.2	11.9	Fsh.	23	100	1919	Essex, Mass.	Gloucester, Mass.
96377		Ga. s.	Herbert A. Creel	20	6	56.6	14.2	3.0	Frt.	1	25	1907	Manteo, N. C.	Norfolk, Va.
96326		Ga. s.	Hercules	20	16	46.6	13.5	3.5	Frt.	1	60	1894	East Providence, R. I.	New York, N. Y.
205592		Ga. s.	Hercules	20	8	48.3	10.3	3.2	Frt.	1	18	1897	Warrenton, Ore.	Port Townsend, Wash.
205315		Ga. s.	Hercules	17	15	36.5	13.0	4.0	Frt.	1	26	1905	Camden, N. J.	Perth Amboy, N. J.
205325		Ga. s.	Hercules	12	9	42.5	11.1	4.4	Tow.	1	40	1909	Marshfield, Ore.	Marshfield, Ore.
212796		Ga. s.	Hercules	9	6	39.1	9.7	4.4	Frt.	1	50	1907	Alameda, Calif.	San Francisco, Calif.
212643		Ga. p.	Hercules	11	8	45.2	10.8	2.7	Frt.	1	17	1915	Higginsport, Ohio	Louisville, Ky.
212643		Ga. s.	Hercules	59	34	79.8	18.6	3.6	Frt.	6	72	1916	Westwego, La.	New Orleans, La.

1 Formerly ga. s. Victory.

2 Formerly British sch. y. Zinta.

3 Formerly ga. s. Bee.

4 Formerly ga. y. Enaj.

† Ollongine.

‡ Twin screw.

MERCHANT MOTOR VESSELS OF THE UNITED STATES—Continued.

Official No.	Signal letters.	Rtg.	Name of vessel.	Gross tonnage.	Net tonnage.	Length.	Breadth.	Depth.	Service.	Crew.	Indicated horsepower.	When built.	Where built.	Home port (where permanent document issues).
223252		Ga. s.	Hercules	11	8	37.1	11.0	3.9	Fsh.	4	20	1923	Klawack, Alaska	Ketchikan, Alaska.
218802		Ga. p.	Hercules, No. 2	22	14	60.4	12.8	3.8	Tow.	1	25	1919	Higginsport, Ohio	Cincinnati, Ohio.
91705	KQQH	Ga. s.	Herman	362	390	131.3	29.9	12.2	Whl.	14	250	1884	Bath, Me.	San Francisco, Calif.
96013		Ga. s.	Herman L. Rogers	26	25	41.5	17.6	5.0	Frt.	1	12	1889	Stony Brook, N. Y.	Vineyard Haven, Mass.
223850		Ga. y.	Hermula	31	21	62.5	12.0	5.9	Yct.	2	600	1924	Seattle, Wash.	Seattle, Wash.
96917		Ga. s.	Hermine Blum	52	38	60.2	23.3	4.7	Frt.	2	35	1887	San Francisco, Calif.	San Francisco, Calif.
11958		Ga. s.	Hero	20	17	46.2	16.2	5.0	Fsh.	4	14	1868	Key West, Fla.	Tampa, Fla.
205486		Ga. s.	Hero	9	9	38.4	9.3	2.5	Pass.	3	16	1908	Atlantic, N. C.	Norfolk, Va.
207770		Ga. s.	Hero	13	10	35.4	12.9	3.3	Frt.	2	16	1910	McClellanville, S. C.	Charleston, S. C.
221061		Ga. s.	Hero	7	6	31.6	8.5	3.3	Fsh.	2	9	1921	Seattle, Wash.	Seattle, Wash.
200539		Ga. s.	Heron	39	36	58.0	19.0	4.3	Fsh.	3	38	1903	Marco, Fla.	Key West, Fla.
211018		Ga. s.	Heron	30	18	56.0	15.6	6.6	Fsh.	1	110	1913	Oakland, Calif.	San Francisco, Calif.
214710		Ga. s.	Heron	9	6	38.9	10.5	3.2	Pass.	1	24	1916	Leesburg, Fla.	Jacksonville, Fla.
220303		Ga. s.	Heron	34	7	54.8	14.4	0.7	Fsh.	4	55	1920	Columbia City, Oreg.	San Francisco, Calif.
222381		Ga. s.	Heron	7	5	32.7	12.4	3.5	Pass.	1	27	(1)	(1)	New York, N. Y.
221830	MDHR	Ga. y.	Herrshoff	48	32	79.0	12.8	7.3	Yct.	4	600	1917	Bristol, R. I.	Perth Amboy, N. J.
202916	KVQP	Ga. y.	Hesper	39	32	60.0	14.2	5.8	Yct.	4	100	1906	Long Island City, N. Y.	Washington, D. C.
215699	LJCQ	Ga. s.	Hesperus	137	79	108.3	25.5	11.8	Fsh.	24	100	1917	Essex, Mass.	Salem, Mass.
95642		Ga. s.	Hessle	54	39	80.0	14.4	4.8	Tow.	4	100	1881	Jacksonville, Fla.	Jacksonville, Fla.
96518		Ga. s.	Hester	8	5	38.0	9.8	3.7	Pass.	1	40	1897	Kalama, Wash.	Portland, Oreg.
96551		Ga. s.	Hester	14	12	44.1	14.8	5.7	Fsh.	9	24	1901	Osterville, Mass.	Provincetown, Mass.
141209		Ga. s.	Hettle	13	10	41.4	12.9	6.5	Frt.	2	12	1892	Deer Isle, Me.	Boston, Mass.
215856		Ga. s.	Hettle B.	10	8	39.8	10.2	4.1	Frt.	1	16	1918	Norfolk, Va.	Norfolk, Va.
221256		Ga. s.	Hettle E.	19	14	63.0	15.0	3.2	Frt.	1	35	1921	Collington, N. C.	Manteo, N. C.
200728		Ga. s.	Hlawatha	13	12	50.0	12.4	3.4	Fsh.	2	30	1904	Southampton, N. Y.	New York, N. Y.
201771		Ga. s.	Hlawatha	10	7	35.4	12.6	5.8	Fsh.	3	7	1905	Bremen, Me.	Do.
205890		Ga. s.	Hlawatha	11	10	46.9	8.4	4.1	Fsh.	2	35	1908	Mount Vernon, Wash.	Ketchikan, Alaska.
206566		Ga. s.	Hlawatha	13	11	36.4	13.0	5.0	Oys.	3	35	1909	Warren, R. I.	Providence, R. I.
208972		Ga. s.	Hlawatha	5	5	24.6	7.1	3.1	Fsh.	3	6	1907	Gills Rock, Wis.	Milwaukee, Wis.
219629		Ga. s.	Hlawatha	8	6	34.1	8.7	4.5	Fsh.	2	15	1920	Seattle, Wash.	Seattle, Wash.
210321		Ga. s.	Hlawatha	12	8	35.6	10.5	3.6	Fsh.	1	16	1912	Ketchikan, Alaska	Ketchikan, Alaska.
215874	LJMF	Ga. y.	Hibiscus	157	141	93.6	20.4	8.6	Yct.	6	100	1917	Holly Hill, Fla.	Newport, R. I.
220067		Ga. s.	Hicks	9	7	33.6	9.2	4.2	Fsh.	1	16	1920	Seattle, Wash.	Seattle, Wash.
220921		Ga. s.	Hi Gill	13	11	34.9	11.2	4.5	Fsh.	4	16	1914	Ballard, Wash.	Ketchikan, Alaska.
208235		Ga. s.	Hilco	23	12	48.6	14.0	6.6	Fsh.	8	24	1910	Boothbay Harbor, Me.	Gloucester, Mass.
219383		Ga. s.	High Bluff	16	11	42.7	15.6	3.4	Frt.	2	24	1919	Apalachicola, Fla.	Apalachicola, Fla.
96670		Ga. s.	Highland Belle	14	10	30.3	13.1	6.6	Fsh.	1	16	1903	Bremen, Me.	Rockland, Me.
96653		Ga. a.	Highland Light	14	12	48.0	14.5	3.5	Oys.	3	25	1902	Greenport, N. Y.	Boston, Mass.
96509		Ga. s.	Hilda	8	6	30.0	14.3	3.4	Frt.	2	12	1900	Boranton, Miss.	Gulfport, Miss.
201259		Ga. s.	Hilda	5	5	35.3	11.9	2.8	Oys.	2	4	1904	Crisfield, Md.	Crisfield, Md.
215147		Ga. s.	Hilda	12	10	34.7	9.5	3.9	Fsh.	1	16	1917	Ketchikan, Alaska	Ketchikan, Alaska.
216524		Ga. s.	Hilda	12	6	46.0	12.0	3.2	Fsh.	2	40	1908	Houma, La.	Morgan City, La.
215930		Ga. s.	Hilda	7	6	32.7	8.9	2.4	Pass.	1	20	1908	St. Augustine, Fla.	St. Augustine, Fla.
216593		Ga. s.	Hilda	10	6	36.5	10.0	3.8	Fsh.	2	10	1918	Craig, Alaska	Juneau, Alaska.
216691		Ga. s.	Hilda	11	9	36.0	10.7	3.4	Fsh.	1	28	1918	Cape Edwards, Alaska	Do.
221399		Ga. s.	Hilda	15	6	46.8	13.0	3.5	Fsh.	2	16	1917	Palmer, Va.	Reedville, Va.
96532		Ga. s.	Hilda S.	14	9	43.5	14.4	3.0	Fsh.	3	7	1900	Blount, Miss.	Gulfport, Miss.
96342		Ga. s.	Hilda & Annis	14	13	37.2	13.5	6.7	Frt.	2	30	1896	Friendship, Me.	Portsmouth, N. H.
214811		Ga. s.	Hilda	9	7	34.2	12.0	4.3	Fsh.	3	21	1916	Block Island, R. I.	Newport, R. I.
207313		Ga. s.	Hildur Mabel	19	14	52.0	16.8	5.0	Fsh.	9	36	1910	Greenwich, N. J.	Philadelphia, Pa.
223302		Ga. p.	Hillsborough	80	64	70.6	24.0	3.0	Drg.	6	150	1923	Tampa, Fla.	Tampa, Fla.
216379		Ga. s.	Hillside II	34	28	50.1	15.1	6.6	Fsh.	6	45	1917	Teconis, Wash.	Seward, Alaska.
208794		Ga. s.	Hilma A.	8	7	27.2	8.5	3.0	Fsh.	3	8	1906	West De Pere, Wis.	Milwaukee, Wis.
203548		Ga. s.	Hilray	6	5	38.6	10.8	2.9	Fsh.	2	20	1906	Deep Creek, Va.	Reedville, Va.
204322		Ga. s.	Homa	16	8	46.9	12.0	4.0	Tow.	2	38	1907	Seattle, Wash.	Seattle, Wash.
96247	KLWF	Ga. y.	Hondello	35	26	74.9	13.6	7.0	Yct.	6	40	1893	Nyack, N. Y.	Buffalo, N. Y.
223430		Ga. s.	Hwal	75	9	104.3	14.9	8.6	Frt.	3	440	1917	Hampton, Va.	Washington, D. C.
222195		Ga. p.	Hwassee	38	33	58.9	12.5	2.7	Tow.	8	50	1918	Chattanooga, Tenn.	Chattanooga, Tenn.
223684		Ga. s.	Hlyu	93	78	61.4	28.0	0.0	Pass.	2	110	1924	Houghton, Wash.	Seattle, Wash.
208234		Ga. s.	Hobcan	19	14	52.6	12.6	4.0	Tow.	2	35	1910	Georgetown, S. C.	Georgetown, S. C.
214881		Ga. s.	Robert A. Rogers	19	7	37.2	8.2	2.6	Frt.	1	36	1917	Wilmington, N. C.	Wilmington, N. C.
201900		Ga. y.	Hobo	24	16	57.5	10.0	5.0	Yct.	2	35	1905	Bayonne, N. J.	Boston, Mass.
202945		Ga. s.	Hobo	10	7	38.5	11.9	5.0	Frt.	2	40	1906	Lubeo, Me.	Eastport, Me.
217692		Ga. s.	Hobo	14	8	48.9	12.4	4.0	Fsh.	3	30	1919	St. Andrews, Fla.	Tampa, Fla.
213864		Ga. p.	Hobo Bill	7	7	43.2	10.0	2.0	Pass.	1	20	1916	Paducah, Ky.	St. Louis, Mo.
96451		Ga. s.	Hobson	9	8	43.1	14.2	2.8	Oys.	2	16	1899	Bon Secour, Ala.	Mobile, Ala.
96541		Ga. s.	Hobson	9	9	29.3	12.3	5.8	Fsh.	2	16	1901	Bremen, Me.	Portland, Me.
216951		Ga. s.	Hohuck	9	6	33.0	9.8	4.1	Fsh.	1	16	1918	Neah Bay, Wash.	Port Angeles, Wash.
96195		Ga. s.	Hodson and Hodson	10	9	52.3	14.2	3.2	Oys.	2	10	1892	Monie, Md.	Newport News, Va.
202984		Ga. s.	Holda	8	8	33.0	13.5	3.0	Pass.	1	8	1906	Patchogue, N. Y.	New York, N. Y.
214678	LOPV	Ga. s.	HOLDEN EVANS	3,253	2,025	292.8	47.2	26.9	Tnk.	30	1,100	1917	Baltimore, Md.	Baltimore, Md.
217782		Ga. s.	Holland	14	10	56.0	10.9	3.9	Pass.	1	60	1919	Stockton, Calif.	San Francisco, Calif.
202154		Ga. s.	Hollis	10	7	47.7	9.4	3.3	Fsh.	1	13	1905	Millbridge, Me.	Machias, Me.
202637		Ga. s.	Holly	21	13	51.0	15.4	4.5	Fsh.	6	65	1905	Atlantic City, N. J.	Philadelphia, Pa.
206340		Ga. s.	Holly S.	13	9	37.0	11.4	3.0	Msc.	2	16	1907	Two Heart River, Mich.	Marquette, Mich.

† Formerly st. s. Morning Star.

‡ Formerly ga. y. Owyhee.

† Formerly ga. y. Lamont.

† Semi-Diesel.

‡ Unknown.

MERCHANT MOTOR VESSELS OF THE UNITED STATES—Continued.

Official No.	Signal letters.	Rig.	Name of vessel.	Gross tonnage.	Net tonnage.	Length.	Breadth.	Depth.	Service.	Crew.	Indicated horsepower.	When built.	Where built.	Home port (where permanent document issues).
208638		Ga. s.	Home	14	9	40.2	10.2	5.0	Fsh.	1	20	1911	Seattle, Wash.	Juneau Alaska.
208680		Ga. s.	Home	15	13	38.0	12.5	4.7	Fsh.	2	25	1912	Cheboygan, Mich.	Grand Haven, Mich.
214373		Ga. s.	Home	11	7	31.0	11.2	4.9	Fsh.	3	22	1918	Tacoma, Wash.	Tacoma, Wash.
214383		Ga. s.	Home 2	27	9	56.0	14.5	6.0	Fsh.	6	40	1916	Blind Slough, Oreg.	Do.
214738		Ga. s.	Home	36	24	52.7	15.3	5.8	Fsh.	8	40	1917	Og Harbor, Wash.	Ketchikan, Alaska.
227401		Ga. p.	Homer T.	23	14	64.2	14.0	2.2	Pas.	3	25	1923	Clarington, Ohio	Cincinnati, Ohio.
223793	MFLR.	Ga. y.	Homer 3	31	21	53.0	13.0	6.4	Yct.	2	80	1924	Bayonne, N. J.	New York, N. Y.
96194		Ga. s.	Honest	5	5	29.0	12.4	3.2	Frt.	1	12	1892	Patchogue, N. Y.	Ketchikan, Alaska.
221960		Ga. s.	Honey	11	7	39.4	9.3	3.9	Msc.	2	47	1907	New York, N. Y.	New York, N. Y.
215155		Ga. s.	Honey Boy	9	6	30.7	8.9	4.6	Fsh.	2	15	1917	Tacoma, Wash.	Ketchikan, Alaska.
204553		Ga. s.	Hooker	14	12	37.3	14.0	5.0	Fsh.	1	20	1907	Osterville, Mass.	New Bedford, Mass.
217713		Ga. s.	Hoonah	50	35	65.8	16.0	7.2	Fsh.	6	150	1919	Bellingham, Wash.	Seattle, Wash.
214661		Ga. s.	Hooper	14	12	41.0	11.8	2.8	Fsh.	1	20	1916	Stumpy Point, N. C.	St. Augustine, Fla.
223828		Ga. y.	Hoop-La	80	73	104.4	15.0	8.1	Yct.	2	60	1917	Greensport, N. Y.	Boston, Mass.
220616		Ga. y.	Hooshme	7	6	32.6	10.0	3.7	Yct.	1	12	1920	Everett, Wash.	Seattle, Wash.
220913		Ga. y.	Hoosier VI	22	15	60.3	12.3	6.0	Yct.	3	450	1920	Boston, Mass.	Miami, Fla.
220458		Ga. s.	Hoosier State	31	21	60.0	17.0	0.5	Tow.	3	100	1920	Menominee, Mich.	Chicago, Ill.
96675		Ga. s.	Hope	14	9	35.6	12.4	4.0	Pcs.	1	12	1908	Ballard, Wash.	Seattle, Wash.
211385		Ga. s.	Hope	8	6	35.8	11.3	4.7	Fsh.	3	24	1913	Noank, Conn.	Newport, R. I.
212950		Ga. s.	Hope	15	9	49.3	11.2	3.1	Pas.	1	32	1915	Marshfield, Oreg.	Marshfield, Oreg.
214150		Ga. s.	Hope	19	15	43.8	11.1	6.4	Fsh.	1	20	1916	Port Madison, Wash.	Wrangell, Alaska.
218338		Ga. s.	Hope	8	7	32.2	9.7	4.5	Fsh.	1	12	1919	Poulsbo, Wash.	Astoria, Oreg.
216338		Ga. s.	Hope B	19	11	49.2	10.7	5.2	Frt.	1	45	1917	South Portland, Me.	Portland, Me.
95875		Ga. s.	Hope Leslie	48	19	71.9	16.5	8.6	Fsh.	12	60	1886	Bath, Me.	Gloucester, Mass.
213905	L.FST	Ga. y.	Hopestill	95	78	90.7	16.3	8.5	Yct.	2	140	1916	New York N. Y.	Seattle, Wash.
212213		Ga. y.	Hoqua	35	24	69.7	13.2	6.3	Yct.	4	230	1914	do	Do.
218762		Ga. s.	Hoquarton	10	7	37.1	9.8	3.6	Mso.	1	20	1919	Tillamook, Oreg.	Portland, Oreg.
96310		Ga. s.	Horatio	8	7	25.5	12.1	3.1	Oya.	2	10	1895	Cape May, N. J.	Philadelphia, Pa.
201751		Ga. s.	Hornet	11	7	53.0	12.0	4.5	Pas.	1	22	1905	Portland, Oreg.	Portland, Oreg.
206473		Ga. s.	Hornet	7	7	46.0	10.0	2.0	Pas.	3	20	1908	Paducah, Ky.	Pittsburgh, Pa.
210664		Ga. s.	Hornet	7	6	38.4	9.7	3.9	Tow.	2	20	1912	Georgetown, S. C.	Georgetown, S. C.
212398		Ga. s.	Hornet	12	10	33.4	13.3	4.2	Frt.	2	20	1914	Brooklyn, N. Y.	New York, N. Y.
220091		Ga. s.	Hornet	31	21	55.4	10.0	6.1	Tow.	4	100	1920	Seattle, Wash.	Seattle, Wash.
207564		Ga. y.	Hornet II	50	34	90.0	11.0	6.6	Yct.	3	250	1910	Detroit, Mich.	Detroit, Mich.
202336		Ga. s.	Hortense	90	43	83.4	21.6	10.5	Fsh.	6	45	1906	Essex, Mass.	Essex, Mass.
219164		Ga. s.	Hortense U	8	8	28.0	9.2	3.4	Fsh.	3	15	1917	Green Bay, Wis.	Milwaukee, Wis.
206476		Ga. s.	Horton Corwin, Jr.	7	5	39.9	7.8	5.4	Pas.	1	35	1908	Edenton, N. C.	Edenton, N. C.
218059		Ga. s.	Hotspur	19	15	42.3	12.6	6.4	Mso.	5	20	1916	Seattle, Wash.	Ketchikan, Alaska.
219374		Ga. s.	Houma Bottling Works	10	9	35.2	10.8	2.4	Frt.	2	12	1916	Houma, La.	New Orleans, La.
217783		Ga. y.	Hourless	42	15	80.0	16.0	6.0	Yct.	2	123	1918	Algonac, Mich.	New York, N. Y.
212677		Ga. s.	Houston Pilot No. 1	13	8	43.8	14.1	3.5	Pas.	1	45	1914	Cedar Bayou, Tex.	Houston, Tex.
96400		Ga. s.	Howard	21	11	43.8	14.2	3.0	Fsh.	7	50	1898	Portsmouth, Va.	Newport News, Va.
205317		Ga. s.	Howard D.	11	8	56.0	11.8	3.0	Fsh.	2	20	1912	Everett, Wash.	Seattle, Wash.
209917		Ga. s.	Howard James	13	8	47.0	12.0	4.5	Fsh.	2	20	1912	Amburg, Va.	Reedville, Va.
221579		Ga. s.	Howard L.	13	11	35.0	10.0	4.5	Fsh.	4	24	1920	Naubinway, Mich.	Milwaukee, Wis.
208201		Ga. s.	Howard W. Sockwell	34	21	60.0	20.0	6.0	Oys.	9	10	1910	Leesburg, N. J.	Philadelphia, Pa.
217548		Ga. s.	Iryatska	31	21	54.9	14.8	6.8	Fsh.	8	50	1919	Los Angeles, Calif.	Los Angeles, Calif.
205635		Ga. p.	Hub	11	11	60.0	9.4	2.0	Tow.	2	24	1908	Tell City, Ind.	Louisville, Ky.
207342		Ga. y.	Hudle	20	13	52.3	11.2	6.4	Yct.	1	40	1910	Houston, Tex.	Houston, Tex.
212056		Ga. s.	Hudson	30	21	45.2	13.3	6.2	Fsh.	7	27	1914	Poulsbo, Wash.	Seattle, Wash.
217374		Ga. s.	Hudson	8	6	37.0	8.8	3.5	Pas.	1	24	1913	Baltimore, Md.	Baltimore, Md.
220124		Ga. s.	Hudson	11	9	36.5	14.0	3.6	Fsh.	2	12	1897	Camden, N. J.	Philadelphia, Pa.
220633		Ga. s.	Hudson	18	14	40.0	13.3	4.6	Fsh.	2	20	1920	Sitka, Alaska	Juneau, Alaska.
223118		Ga. s.	Hudson	27	19	54.0	14.5	7.2	Tow.	2	100	1923	Marinette, Wis.	New York, N. Y.
221726		Ga. s.	HUDSON-ATHENS	556	534	102.0	33.0	11.3	Fer.	6	220	1921	Washburn, Wis.	Albany, N. Y.
1853		Ga. s.	Hugh	24	16	53.0	13.0	4.9	Tow.	1	60	1868	Philadelphia, Pa.	Boston, Mass.
220595		Ga. s.	Hugh	7	6	36.1	9.8	2.6	Frt.	2	16	1920	Stacy, N. O.	Beaufort, N. C.
220568		Ga. s.	Hugh B.	12	11	38.8	10.1	4.2	Frt.	3	20	1920	Kenosha, Wis.	Milwaukee, Wis.
202946		Ga. s.	Hughes Bros	12	8	42.2	11.6	4.3	Mso.	1	15	1906	Urbanna, Va.	Cape Charles, Va.
204904		Ga. s.	Hukihuki	14	9	35.7	11.2	5.6	Tow.	2	50	1906	Honolulu, Hawaii	Honolulu, Hawaii.
206356		Ga. s.	Huida	9	6	31.5	9.8	4.4	Fsh.	3	16	1909	Tacoma, Wash.	Juneau, Alaska.
208961		Ga. s.	Huida	95	81	70.0	19.2	6.0	Pas.	3	120	1911	Prosper, Oreg.	Astoria, Oreg.
204608		Ga. s.	Huida I.	14	10	50.0	13.3	3.2	Pas.	1	45	1907	Astoria, Oreg.	Port Townsend, Wash.
209729		Ga. p.	Hulet	20	8	43.4	12.4	3.0	Tow.	2	20	1912	Beardstown, Ill.	Peoria, Ill.
217878		Ga. s.	Humandy	45	31	58.5	15.8	7.3	Fsh.	8	85	1919	Og Harbor, Wash.	Los Angeles, Calif.
223900		Ga. s.	Humdinger	7	5	35.6	10.6	3.4	Mso.	1	18	1924	Eastport, Me.	Annapolis, Md.
222613		Ga. s.	Hundred	13	10	32.6	13.0	4.0	Frt.	3	23	1922	Handsboro, Miss.	Gulfport, Miss.
96024		Ga. s.	Hungarian	36	35	56.0	20.5	4.7	Frt.	2	10	1889	Port Jefferson, N. Y.	New York, N. Y.
201566		Ga. s.	Hunter	8	5	38.0	13.0	3.4	Frt.	1	20	1904	Scottsville, Va.	Norfolk, Va.
209467		Ga. s.	Hunter	10	6	30.5	11.6	2.4	Pas.	1	17	1911	Kissimmee, Fla.	Miami, Fla.
96303		Ga. s.	Huntress	15	10	60.2	12.5	4.7	Pas.	3	40	1895	Camden, N. J.	Philadelphia, Pa.
211189		Ga. s.	Huron	11	10	31.9	11.2	4.6	Pas.	2	18	1913	Newark, N. J.	New York, N. Y.
211782		Ga. s.	Husky	9	8	34.1	10.1	5.4	Pas.	1	30	1913	Los Angeles, Calif.	Los Angeles, Calif.

1 Formerly U. S. N. S. C. 244.

2 Formerly ga. s. Ellen T.

3 Oil engine.

4 Formerly (ga. y. Hopestill).

5 U. S. S. Hopestill.

6 Formerly ga. s. Zora.

7 Formerly ga. s. Alfred H.

8 Formerly ga. s. George Y. Schoch.

9 Formerly st. s. A. F. Kapella.

MERCHANT MOTOR VESSELS OF THE UNITED STATES--Continued.

Official No.	Signal letters.	Reg.	Name of vessel.	Gross tonnage.	Net tonnage.	Length.	Breadth.	Depth.	Service.	Crew.	Indicated horsepower.	When built.	Where built.	Home port (where permanent document issues).
218032		Ga. s.	Husky	28	19	40.0	12.8	8.2	Fsh.	1	40	1919	Anacortes, Wash.	Ketchikan, Alaska.
218062		Ga. s.	Husky	11	9	30.7	0.9	3.0	Fsh.	1	20	1919	Aberdeen, Wash.	Seattle, Wash.
220617		Ga. s.	Huson	15	10	41.3	11.5	5.8	Fsh.	8	30	1920	Seattle, Wash.	Los Angeles, Calif.
98214		Ga. s.	Hustler	8	7	31.0	12.3	3.3	Frt.	2	15	1893	Patchogue, N. Y.	Bridgeport, Conn.
96497		Ga. s.	Hustler	13	8	40.8	15.9	3.1	Frt.	1	25	1899	Handsboro, Miss.	New Orleans, La.
96570		Ga. s.	Hustler	13	11	56.0	13.0	4.0	Tow.	2	169	1901	Scranton, Miss.	Houston, Tex.
206958		Ga. s.	Hustler	14	9	45.8	12.6	4.2	Tow.	1	50	1909	South Bend, Wash.	Seattle, Wash.
207678		Ga. s.	HUSTLER	9	8	39.5	10.0	3.6	Pas.	1	30	1910	Grafton, Ill.	Memphis, Tenn.
211376		Ga. s.	Hustler	9	6	32.2	12.0	3.3	Tow.	1	30	1913	Miami, Fla.	Miami, Fla.
216414		Ga. s.	Hustler	9	6	37.9	12.2	3.7	Frt.	1	16	1916	Oxford, Md.	Baltimore, Md.
218385		Ga. s.	HUSTLER	8	5	31.7	8.4	3.9	Frt.	1	18	1910	Buffalo, N. Y.	Buffalo, N. Y.
222082		Ga. s.	Hustler	8	6	44.4	0.2	3.5	Frt.	2	12	1922	Cambridge, Md.	Cambridge, Md.
223117	MFGD	Ga. s.	Hustler	93	63	78.0	20.1	7.0	Tow.	4	300	1923	Philadelphia, Pa.	Philadelphia, Pa.
201239		Ga. y.	Hutoka	19	16	43.4	11.3	5.6	Yct.	2	18	1904	East Braintree, Mass.	New York, N. Y.
213170		Ga. y.	Hyac	48	29	64.2	14.4	7.7	Yct.	2	70	1915	Chicago, Ill.	Port Huron, Mich.
212440		Ga. s.	Hyack	14	9	47.0	12.3	4.0	Pas.	1	25	1914	San Diego, Calif.	San Diego, Calif.
213124		Ga. s.	Hyada	8	5	29.3	9.6	4.0	Fsh.	2	15	1915	Tacoma, Wash.	Tacoma, Wash.
203963		Ga. s.	Hyak	27	22	55.8	13.1	4.1	Fsh.	5	45	1907	Astoria, Ore.	Ketchikan, Alaska.
209833		Ga. s.	Hyak	15	10	30.5	12.0	5.2	Tow.	2	45	1912	Seattle, Wash.	Tacoma, Wash.
209380		Ga. s.	Hydah	31	21	57.6	10.9	5.7	Fsh.	5	65	1911	Dockton, Wash.	Do.
209855		Ga. s.	Hydra	26	18	47.7	13.3	5.2	Fsh.	2	36	1912	Seattle, Wash.	Seattle, Wash.
96104		Ga. s.	Hypatia	12	11	35.0	13.2	6.0	Frt.	1	25	1889	Brooklyn, N. Y.	Boston, Mass.
200533		Ga. s.	Hypnotist	19	7	43.2	16.7	5.0	Frt.	4	16	1903	Scranton, Miss.	Tampa, Fla.
E.														
221513		Ga. s.	I. C.	23	16	61.5	12.0	2.2	Tow.	1	20	1921	Cincinnati, Ohio.	Cincinnati, Ohio.
218251		Ga. p.	I. H. C.	26	11	47.2	12.8	2.3	Tow.	2	12	1909	Lockport, I.	New Orleans, La.
221276		Ga. s.	I. L. I. 101	1,040	797	242.6	36.1	12.9	Frt.	12	350	1921	Duluth, Minn.	Duluth, Minn.
221286		Ga. s.	I. L. I. 102	1,040	797	242.6	36.1	12.9	Frt.	12	280	1921	do.	New York, N. Y.
221344		Ga. s.	I. L. I. 103	1,040	797	242.6	36.1	12.9	Frt.	12	350	1921	do.	Duluth, Minn.
221434		Ga. s.	I. L. I. 104	1,040	797	242.6	36.1	12.9	Frt.	16	350	1921	do.	Do.
221467		Ga. s.	I. L. I. 105	1,010	797	212.0	30.1	12.0	Frt.	11	280	1921	do.	New York, N. Y.
222251		Ga. s.	I. S. E. 11	19	13	48.8	12.1	5.4	Fsh.	5	50	1917	San Pedro, Calif.	Los Angeles, Calif.
220020		Ga. s.	I. X. L.	9	7	31.2	10.3	4.2	Fsh.	2	14	1920	Richardson, Wash.	Seattle, Wash.
100633		Ga. s.	I. Wonder	16	10	65.0	10.2	4.2	Pas.	3	36	1897	Alexandria Bay, N. Y.	Cape Vincent, N. Y.
100760		Ga. s.	I. G. Adams	7	6	33.1	12.5	3.0	Fsh.	1	8	1902	Pleasantville, N. J.	Philadelphia, Pa.
221168		Ga. s.	I. W. Riggs	93	74	82.1	20.5	5.6	Frt.	4	100	1921	Fort Myers, Fla.	Tampa, Fla.
210832	LCRQ	Ga. y.	Ihls	64	43	67.0	16.7	8.1	Yct.	3	60	1912	Camden, N. J.	New York, N. Y.
213406		Ga. s.	Ibsen	20	16	42.0	12.8	5.7	Fsh.	5	27	1915	Seattle, Wash.	Seattle, Wash.
100725		Ga. s.	Iceland	10	8	33.7	12.2	5.6	Fsh.	4	12	1901	Bremen, Me.	Boston, Mass.
218357		Ga. s.	Ictarus II	11	9	36.0	9.0	4.0	Fsh.	2	18	1919	Wrangell, Alaska.	Seattle, Wash.
212071		Ga. s.	Ictinus	12	12	39.8	10.6	3.8	Pas.	1	40	1914	Miami, Fla.	Miami, Fla.
100290		Ga. s.	Ida	8	7	43.2	12.0	3.1	Frt.	2	8	1881	Rock Hall, Md.	Baltimore, Md.
100789		Ga. s.	Ida	9	7	39.2	11.6	4.5	Fsh.	4	20	1903	Erie, Pa.	Erie, Pa.
203956		Ga. s.	Ida	12	11	30.8	10.8	3.3	Fsh.	2	14	1907	Manitowoc, Wis.	Milwaukee, Wis.
204448		Ga. s.	Ida	8	31	0.0	9.0	3.8	Fsh.	2	18	1907	Ludington, Mich.	Grand Haven, Mich.
210332		Ga. p.	Ida	7	7	59.7	14.7	2.7	Pas.	3	15	1912	Hinds Ford, Ala.	Mobile, Ala.
210956		Ga. s.	Ida	9	8	27.4	8.5	3.7	Fsh.	3	8	1909	Little Suamico, Wis.	Milwaukee, Wis.
213335		Ga. s.	Ida	9	6	30.4	8.8	4.4	Fsh.	1	16	1915	Cheboygan, Mich.	Grand Haven, Mich.
213360		Ga. s.	Ida	13	11	32.4	10.7	4.6	Fsh.	4	12	1915	Seattle, Wash.	Seattle, Wash.
215392		Ga. s.	Ida	7	7	31.1	11.6	3.0	Fsh.	1	16	1911	New York, N. Y.	New York, N. Y.
215340		Ga. s.	Ida	8	7	39.3	10.1	2.6	Oys.	2	16	1904	Cut Off, La.	New Orleans, La.
221687		Ga. s.	Ida	7	7	38.2	11.1	3.8	Fsh.	0	24	1913	Sea Isle City, N. J.	Philadelphia, Pa.
222004		Ga. s.	Ida II	15	10	47.0	13.8	5.4	Fsh.	1	54	1922	Astoria, N. Y.	New York, N. Y.
220043		Ga. s.	Ida B.	7	5	32.3	9.0	4.2	Fsh.	2	12	1920	Seattle, Wash.	Seattle, Wash.
223046		Ga. s.	Idabelle	113	71	56.6	20.4	7.3	Frt.	1	72	1923	Thunderbolt, Ga.	Savannah, Ga.
200807		Ga. s.	Ida O.	11	7	31.0	12.2	3.7	Frt.	1	5	1904	Orland, Me.	Rockland, Me.
100706		Ga. s.	Ida Dol.	10	10	39.0	14.8	3.3	Frt.	1	14	1900	Old River, Tex.	Galveston, Tex.
100138		Ga. s.	Ida Frank	10	7	38.2	14.0	4.2	Oys.	1	16	1874	Oakland Beach, R. I.	New York, N. Y.
223370		Ga. p.	Ida J.	20	8	50.0	11.9	3.0	Tow.	4	20	1923	Madison, Ind.	Evansville, Ind.
201859		Ga. s.	Ida K.	18	12	39.4	12.9	3.4	Fsh.	6	20	1912	Seattle, Wash.	Seattle, Wash.
201165		Ga. s.	Ida L.	8	6	31.3	11.3	3.5	Fsh.	1	20	1909	Cheboygan, Mich.	Grand Haven, Mich.
222708		Ga. s.	Ida Mac	8	6	31.1	11.0	4.1	Fsh.	1	8	1923	Thunderbolt, Ga.	Savannah, Ga.
100121		Ga. s.	Ida May	10	7	37.2	14.1	3.1	Oys.	2	20	1874	Northport, N. Y.	Bridgeport, Conn.
100705		Ga. s.	Ida May	5	5	23.2	11.3	3.6	Fsh.	1	10	1900	Osterville, Mass.	Vineyard Haven, Mass.
100791		Ga. s.	Ida May	32	21	58.0	15.6	6.6	Frt.	4	50	1903	Bayona, N. J.	Honolulu, Hawaii.
205608		Ga. s.	Ida May	62	42	73.0	18.0	6.9	Fsh.	11	75	1903	South Seattle, Wash.	Seattle, Wash.
210239		Ga. y.	Ida May	79	50	96.0	16.8	8.2	Yct.	6	600	1904	Tacoma, Wash.	Astoria, Ore.
215177		Ga. s.	Ida May	7	5	28.2	12.2	2.7	Frt.	2	10	1915	Mount Pleasant, S. C.	Charleston, S. C.
100693		Ga. s.	Ida May H.	16	9	46.4	16.1	3.4	Frt.	2	40	1899	Biloxi, Miss.	New Orleans, La.
109337		Ga. s.	Ida Newcombe	7	5	30.3	11.5	3.6	Frt.	1	27	1883	Navasink, N. J.	New York, N. Y.
213214		Ga. s.	Ida S.	9	7	34.7	11.4	3.5	Tow.	1	25	1904	Green Bank, N. J.	Philadelphia, Pa.
213243		Ga. s.	Ida T.	9	9	29.2	9.3	3.8	Fsh.	3	18	1915	Pashtigo, Wis.	Milwaukee, Wis.
100675		Ga. s.	Ida V.	15	11	44.2	14.2	3.0	Tow.	1	18	1899	Juniper Bay, N. C.	Washington, N. C.
218400		Ga. s.	Ida V.	15	8	41.0	12.2	5.2	Pas.	2	25	1919	Hayoune, N. J.	New York, N. Y.

† Formerly ga. s. Anna Porter.

‡ C. C. oil.

† Oil engine.

§ Steel.

MERCHANT MOTOR VESSELS OF THE UNITED STATES—Continued.

Official No.	Signal letters.	Rlg.	Name of vessel.	Gross tonnage.	Net tonnage.	Length.			Breadth.	Depth.	Service.	Crew.	Indicated horsepower.	When built.	Where built.	Home port (where permanent document issues).
						Feet.	Feet.	Feet.								
223730		Ga. s.	Ida V.	11	11	37.0	8.6	2.4			Pas.	1	21	1924	Paducah, Ky.	Paducah, Ky.
100670		Ga. s.	Ida M. Prout.	6	6	29.3	12.2	3.0			Pas.	1	24	1898	Patchogue, N. Y.	New York, N. Y.
100655		Ga. s.	Ida Bell Lounds.	14	13	43.7	15.1	3.8			Tow.	2	50	1898	do.	Key West, Fla.
204021		Ga. s.	Ida and Frances.	11	7	34.8	11.5	5.8			Fsh.	2	10	1937	Friendship, Me.	Rockland, Me.
100389		Ga. s.	Ida and Lula.	10	9	48.0	12.5	3.5			Frt.	2	18	1885	Somerset County, Md.	Reedville, Va.
204061	KWBT	Ga. y.	Idaho.	22	18	56.6	12.0	5.0			Yot.	2	25	1907	Marblehead, Mass.	Pittsburgh, Pa.
218274		Ga. s.	Idaho.	8	6	30.8	9.3	4.0			Fah.	1	16	1919	Bremerton, Wash.	Seattle, Wash.
220270		Ga. s.	Idaho.	38	18	59.8	14.9	6.7			Fah.	4	50	1920	Los Angeles, Calif.	Los Angeles, Calif.
222208		Ga. s.	Idaho.	12	8	58.1	12.3	4.5			Frt.	1	230	1922	Lewiston, Idaho.	Great Falls, Mont.
205114		Ga. s.	Idalia.	9	8	31.0	12.0	4.1			Pas.	1	6	1899	Kingston, Mass.	Philadelphia, Pa.
209299		Ga. y.	Idalis.	40	32	67.7	14.2	6.7			Yot.	2	50	1908	New York, N. Y.	New York, N. Y.
100564		Ga. s.	Idamac.	15	12	54.5	14.0	3.2			Pas.	1	24	1911	Cove, Tex.	Galveston, Tex.
100649		Ga. s.	Ideal.	6	6	30.7	13.5	3.6			Mso.	1	15	1890	Glenwood, N. Y.	New York, N. Y.
202160		Ga. s.	Ideal.	11	7	36.7	12.1	3.7			Frt.	2	25	1898	Bridgeport, Conn.	Providence, R. I.
207480		Ga. s.	Ideal.	8	8	33.0	8.8	3.5			Frt.	1	16	1905	Wareham, Mass.	New Bedford, Mass.
221431		Ga. s.	Ideal.	38	30	54.4	17.4	5.4			Frt.	3	120	1910	Patchogue, N. Y.	New York, N. Y.
100664		Ga. s.	Ideal.	12	8	34.0	11.1	4.6			Fsh.	2	60	1921	Brooklyn, N. Y.	Do.
100776		Ga. s.	Idia Eagle.	7	6	36.3	12.7	3.4			Frt.	1	25	1898	Double Bayou, Tex.	Galveston, Tex.
204683		Ga. s.	Idie Hour.	15	11	55.0	8.8	5.5			Pas.	3	25	1881	Bristol, R. I.	Boston, Mass.
204683		Ga. s.	Idie Hour.	9	9	32.0	13.7	3.7			Mso.	1	25	1903	New York, N. Y.	New York, N. Y.
210403		Ga. s.	Idie Hour.	19	16	53.0	10.0	4.2			Pas.	2	40	1912	Clayton, N. Y.	Cape Vincent, N. Y.
216606		Ga. y.	Idie Hour.	41	30	50.8	17.2	4.2			Yot.	2	30	1919	Miami, Fla.	New York, N. Y.
222138	MDPO	Ga. y.	Idie Hour.	17	12	40.4	11.1	4.9			Yot.	2	36	1922	Tacoma, Wash.	Los Angeles, Calif.
203320		Ga. s.	Idieon.	8	5	38.0	10.0	2.8			Frt.	1	16	1905	Camden, N. J.	Norfolk, Va.
100905		Ga. s.	Idie Time.	8	6	38.3	13.5	3.6			Frt.	1	24	1895	Crisfield, Md.	Newport News, Va.
205051		Ga. s.	Idier.	11	9	38.0	10.8	3.8			Pas.	2	35	1908	Patchogue, N. Y.	New York, N. Y.
210521		Ga. s.	Idier.	7	6	30.1	7.7	3.6			Pas.	1	24	1912	Alton, Ill.	St. Louis, Mo.
216072		Ga. y.	Idier.	19	16	44.8	13.8	5.0			Yot.	0	35	1914	South Brooklyn, N. Y.	New Haven, Conn.
221620		Ga. s.	Idier.	48	39	58.4	18.0	7.7			Frt.	3	75	1921	St. James, Mich.	Milwaukee, Wis.
218016		Ga. y.	Idletime II.	34	23	59.5	13.1	4.8			Yot.	2	45	1919	Port Clinton, Ohio.	New York, N. Y.
100441		Ga. s.	Idlewild.	13	11	36.3	13.8	4.9			Pas.	1	25	1888	Double Bayou, Tex.	Galveston, Tex.
210483		Ga. y.	Idlewild.	64	54	71.4	17.0	6.1			Yot.	2	90	1912	New York, N. Y.	New York, N. Y.
219552		Ga. p.	Idlewild.	42	32	62.6	16.0	3.1			Frt.	2	35	1919	Patterson, La.	Morgan City, La.
223028		Ga. p.	Idlewild.	37	28	48.0	15.7	2.8			Frt.	1	25	1922	Pocahontas, Ark.	St. Louis, Mo.
222772		Ga. s.	Idlewild II.	11	5	36.6	13.0	4.7			Fsh.	4	27	1923	Thomaston, Me.	Vineyard Haven, Me.
214471		Ga. s.	Idylcase.	17	7	41.8	11.0	3.6			Fah.	1	20	1913	Grand Chenier, La.	Morgan City, La.
214999		Ga. s.	Igio.	17	14	43.6	12.1	4.5			Fsh.	3	35	1917	Bellingham, Wash.	Cordova, Alaska.
219787		Ga. s.	Igio.	14	11	38.3	10.4	5.2			Fsh.	1	30	1920	Seattle, Wash.	San Francisco, Calif.
213330		Ga. s.	Ikaros.	22	18	40.9	13.2	5.7			Fsh.	6	20	1916	do.	Tacoma, Wash.
214084		Ga. s.	Ikaros II.	21	11	52.6	14.4	6.5			Fsh.	8	40	1916	Olg Harbor, Wash.	Ketchikan, Alaska.
172282		Ga. s.	Ilhako.	12	10	33.0	14.0	3.7			Pas.	2	30	1890	Bay Shore, N. Y.	New Orleans, La.
218535		Ga. s.	Ilhabe.	12	9	32.1	10.9	4.0			Fah.	1	16	1919	Hoculiam, Wash.	Seattle, Wash.
222255		Ga. s.	Ilhli.	9	6	35.0	8.5	3.5			Frt.	2	30	1908	Oshkosh, Wis.	Duluth, Minn.
200851		Ga. s.	Illinois.	14	11	47.0	12.0	5.6			Frt.	6	34	1904	Manitowoc, Wis.	Chicago, Ill.
203148		Ga. s.	Illinois.	25	17	46.4	12.3	3.3			Frt.	2	20	1908	Palatka, Fla.	Jacksonville, Fla.
206608		Ga. s.	Illinois.	43	38	63.1	13.2	6.7			Mso.	3	120	1909	Oshkosh, Wis.	Chicago, Ill.
208115		Ga. s.	Illinois.	12	12	34.0	11.0	4.6			Fsh.	4	30	1910	do.	Do.
213295		Ga. s.	Illinois.	28	19	47.6	13.4	6.2			Fsh.	8	35	1915	Tacoma, Wash.	Seattle, Wash.
207825		Ga. s.	Illinois Central.	12	8	35.0	10.8	4.3			Mso.	2	25	1910	Chicago, Ill.	Chicago, Ill.
221525		Ga. s.	Ilodie.	8	8	35.6	9.0	3.6			Pas.	1	18	1908	Norwalk, Conn.	St. Louis, Mo.
222223		Ga. y.	Iise III.	22	15	59.2	12.4	5.0			Yot.	2	110	1905	Baltimore, Md.	Baltimore, Md.
208391		Ga. s.	Ilys.	10	7	39.2	10.2	5.0			Pas.	1	25	1911	Berkley, Va.	Norfolk, Va.
216676		Ga. y.	Ilys.	17	11	49.0	10.6	5.2			Yot.	2	250	1918	Watervliet, N. Y.	New Orleans, La.
206877		Ga. s.	Imarta.	5	5	34.4	10.2	3.9			Fsh.	1	12	1909	Juneau, Alaska.	Juneau, Alaska.
203054		Ga. y.	Imatra.	32	22	66.3	12.3	5.4			Yot.	3	40	1906	Baltimore, Md.	Washington, D. C.
217101		Ga. s.	Immigrant.	25	17	60.5	13.3	5.5			Pas.	1	105	1918	Battery Park, Va.	Norfolk, Va.
200516		Ga. s.	Immogene.	15	12	51.0	12.0	4.0			Frt.	3	20	1903	Mount Pleasant, S. C.	Beaufort, S. C.
215824		Ga. y.	Imova.	22	15	52.8	11.5	5.1			Yot.	2	130	1917	Boston, Mass.	Boston, Mass.
200873		Ga. s.	Irap.	6	5	30.1	9.1	4.0			Pas.	1	40	1903	Richardson, Wash.	Seattle, Wash.
208499		Ga. s.	Irap.	11	11	37.8	11.0	4.6			Mso.	2	30	1911	Terminal Island, Calif.	Los Angeles, Calif.
220282		Ga. s.	Imp.	7	5	31.5	9.2	3.7			Fah.	1	20	1920	Bay Center, Wash.	Seattle, Wash.
221118		Ga. y.	Imp.	8	8	32.0	10.3	4.3			Yot.	2	10	1906	Tacoma, Wash.	Do.
222778		Ga. s.	Imp.	12	10	33.0	10.4	5.1			Fah.	5	20	1922	Key West, Fla.	Key West, Fla.
21210		Ga. s.	Impatience.	14	11	41.3	13.7	3.4			Frt.	2	25	1919	Unknown.	Baltimore, Md.
200853		Ga. s.	Imperator.	148	79	106.0	25.0	11.8			Fsh.	22	1912	Essex, Mass.	Gloucester, Mass.
210737		Ga. s.	Imperator.	9	6	37.7	12.7	3.0			Oys.	2	40	1915	Ostrica, La.	New Orleans, La.
100223		Ga. s.	Imperia.	19	18	40.8	15.8	5.5			Mso.	2	24	1878	Brooklyn, N. Y.	New York, N. Y.
206922		Ga. s.	Imperial.	22	15	47.0	12.8	4.8			Tow.	1	40	1909	Utsalady, Wash.	Seattle, Wash.
209660		Ga. s.	Imperial.	18	12	42.5	13.1	4.8			Fsh.	1	30	1912	Tacoma, Wash.	Juneau, Alaska.
212356		Ga. s.	Imperial.	22	15	54.2	15.0	4.0			Pas.	1	100	1914	Los Angeles, Calif.	Los Angeles, Calif.
214899		Ga. s.	Imperial.	30	23	46.6	14.6	6.7			Fah.	7	45	1917	Tacoma, Wash.	Seattle, Wash.
223649		Ga. s.	Imperial.	30	24	62.0	13.6	3.3			Pas.	1	55	1924	Prosper, Oreg.	Marshfield, Oreg.

1 Formerly ga. s. Little Brothers.

2 Formerly ga. y. GINGER.

3 Formerly ga. y. Whitecap.

† Oil engine.

‡ Composite.

4 Formerly ga. y. a Maris.

b Owassa.

c Navajo IV.

6 Formerly slip. Dionis.

† Diesel engine.

7 Formerly a st. y. Alcora.

b st. y. Jonaita.

c ga. y. Lunetta.

§ Rebuilt.

MERCHANT MOTOR VESSELS OF THE UNITED STATES—Continued.

Official No.	Signal letters.	Rtg.	Name of vessel.	Gross tonnage.	Net tonnage.	Length.			Breadth.	Depth.	Service.	Crew.	Indicated horsepower.	When built.	Where built.	Home port (where permanent document issues).
						Feet.	Feet.	Feet.								
223611		† Ga. s.	Impetuoso	13	6	42.0	11.8	4.1		Fsh.	3	30	1924	Fernandina, Fla.	Fernandina, Fla.	
214628		Ga. s.	Ina	17	10	47.0	11.4	4.6		Tow.	3	85	1916	Cedar Bayou, Tex.	Houston, Tex.	
223592		Ga. s.	Ina J.	13	9	39.9	11.0	5.1		Fsh.	3	20	1924	Tacoma, Wash.	Juneau, Alaska.	
222743		Ga. s.	Ina May	9	7	39.2	11.0	2.6		Frt.	1	18	1923	Atlantic, N. C.	Beaufort, N. C.	
150817	KPDB	Ga. y.	Inanda	32	29	64.3	14.4	13.9		Yot.	2	23	1899	Cristol, R. I.	New York, N. Y.	
206193		Ga. y.	Inca II.	59	40	111.0	12.0	6.9		Yot.	7	525	1909	New York, N. Y.	Do.	
100766		Ga. s.	Independence	13	9	38.7	13.1	3.8		Tow.	1	40	1902	Willapa, Wash.	San Francisco, Calif.	
200759		Ga. s.	Independence	13	12	53.5	9.0	3.0		Pas.	2	40	1904	Independence, Oreg.	Portland, Oreg.	
215136		Ga. s.	Independence	12	8	50.0	11.5	3.7		Tow.	1	60	1917	Astoria, Oreg.	Portland, Oreg.	
215286		Ga. s.	Independence	34	28	52.3	15.3	6.7		Frt.	7	20	1917	Big Harbor, Wash.	Tacoma, Wash.	
208387		Ga. s.	Independence II	13	6	39.0	10.8	4.4		Fsh.	5	18	1909	Gloucester, Mass.	Gloucester, Mass.	
207426		Ga. s.	Independence No. 2	15	10	54.0	13.2	3.0		Frt.	1	50	1910	Astoria, Oreg.	Astoria, Oreg.	
100634		Ga. s.	Independent	11	10	38.4	14.0	5.6		Frt.	2	20	1897	South Portland, Mo.	Manchester, Mo.	
127542		Ga. s.	Independent	18	17	51.0	11.2	5.0		Frt.	2	40	1901	Alexandria Bay, N. Y.	Cape Vincent, N. Y.	
201885		Ga. f.	Independent	14	10	47.7	12.5	4.3		Tow.	1	20	1905	Vallejo, Calif.	San Francisco, Calif.	
312206		Ga. s.	Independent	10	7	45.8	8.8	3.3		Frt.	1	45	1912	St. Andrew, Fla.	Tampa, Fla.	
222165		Ga. s.	Independent	13	8	63.8	21.8	3.5		For.	1	65	1922	St. Helens, Oreg.	Seattle, Wash.	
100697		Ga. s.	Index	18	12	63.0	16.7	3.6		Frt.	2	50	1930	Smyrna, N. C.	Norfolk, Va.	
205352		Ga. p.	Indian	13	10	64.2	12.0	2.2		Tow.	1	20	1908	Marietta, Ohio	Pittsburgh, Pa.	
211435	LFQQ	Ga. y.	Indian	92	62	92.6	16.3	7.7		Yct.	4	120	1913	New York, N. Y.	Boston, Mass.	
220854		Ga. s.	Indian	52	35	56.0	19.1	3.2		Frt.	2	30	1920	St. Augustine, Fla.	St. Augustine, Fla.	
201230		Ga. s.	Indian Girl	17	11	47.2	17.5	3.9		Frt.	2	37	1904	Biloxi, Miss.	Gulfport, Miss.	
206243		Ga. s.	Indian River	12	11	55.5	18.8	2.6		Pas.	1	40	1909	Tropic, Fla.	Miami, Fla.	
214942		Ga. s.	Indiana	31	24	51.8	14.7	6.3		Fsh.	7	40	1917	Tacoma, Wash.	Seattle, Wash.	
217477		Ga. s.	Indiana	41	14	55.6	13.3	6.2		Fsh.	4	65	1918	Terminal, Calif.	Los Angeles, Calif.	
100716		Ga. y.	Indra	23	23	72.0	15.0	8.0		Yct.	3	40	1900	South Boston, Mass.	Fall River, Mass.	
221284		Ga. s.	Industry	14	11	49.3	11.5	3.5		Pas.	2	60	1921	Chicago, Ill.	Chicago, Ill.	
222701		Ga. s.	Inertia	7	7	33.3	7.6	3.1		Pas.	1	20	1922	Oakville, Iowa	Memphis, Tenn.	
100396		Ga. s.	Inez	7	6	26.0	11.0	4.0		Fsh.	1	15	1886	Osterville, Mass.	New Bedford, Mass.	
100737		Ga. s.	Inez	16	13	40.7	11.0	3.9		Frt.	4	20	1901	Fall River, Mass.	Do.	
100478		Ga. s.	Inez	25	13	67.0	17.0	5.0		Oys.	1	35	1890	Madison, Md.	Charleston, S. C.	
205829		Ga. s.	Inez	6	6	24.8	11.7	4.0		Fsh.	1	9	1908	Chatham, Mass.	New Bedford, Mass.	
207796		Ga. s.	Inez	10	5	39.6	8.9	3.0		Pas.	2	16	1909	Oriole, Md.	Crisfield, Md.	
215713		Ga. s.	Inez	18	5	46.0	14.9	5.1		Fsh.	3	40	1917	Friendship, Me.	Vineyard Haven, Mass.	
100560		Ga. s.	Infanta	20	11	58.0	16.4	4.0		Pol.	3	18	1893	Madison, Md.	Philadelphia, Pa.	
211305		Ga. s.	Inga	27	19	48.0	14.0	5.2		Frt.	2	40	1913	Seattle, Wash.	Seattle, Wash.	
218992		Ga. s.	Inger	9	7	32.4	8.8	4.6		Fsh.	2	15	1919	do.	Ketchikan, Alaska.	
201383	KTJH	Ga. s.	Ingnar	143	85	104.8	25.7	11.4		Fsh.	21	90	1904	Essex, Mass.	Gloucester, Mass.	
215111		Ga. s.	Ingrid H.	8	7	28.0	8.5	3.1		Fsh.	1	15	1915	St. James, Mich.	Milwaukee, Wis.	
222471		Ga. s.	Inklin	14	9	53.8	13.6	2.0		Pas.	1	120	1922	Juneau, Alaska	Juneau, Alaska.	
205917		Ga. s.	Inquirer	18	18	89.0	17.8	4.3		Pas.	4	75	1908	Owensboro, Ky.	Evansville, Ind.	
215230	LHJR	Ga. y.	Inquirer	25	17	59.8	11.6	5.3		Yct.	1	800	1917	Camden, N. J.	Philadelphia, Pa.	
206191	LBDF	Ga. y.	Insep	26	20	58.2	12.4	5.4		Yct.	2	125	1909	Greenport, N. Y.	Cincinnati, Ohio.	
210451		Ga. y.	Inspector	46	31	79.8	13.7	6.9		Yct.	3	200	1909	New York, N. Y.	Albany, N. Y.	
214814		Ga. s.	Inspector	18	15	39.1	12.5	4.9		Oys.	2	18	1912	Camden, N. J.	Philadelphia, Pa.	
200806		Ga. s.	Interlaken	19	12	47.0	11.3	5.7		Tow.	2	45	1917	Seattle, Wash.	Seattle, Wash.	
100375		Ga. s.	International	13	7	41.8	13.9	5.2		Frt.	2	24	1904	Eastport, Me.	Eastport, Me.	
223148		Ga. s.	In Tmo.	9	9	28.0	13.4	4.0		Fsh.	2	10	1835	Noank, Conn.	New London, Conn.	
213750		Ga. y.	Intrepid III	30	20	56.5	13.2	5.5		Yct.	3	250	1923	City Island, N. Y.	Philadelphia, Pa.	
208830		Ga. p.	Intruder	35	9	31.0	9.4	4.0		Fsh.	1	20	1915	Ludington, Mich.	Grand Haven, Mich.	
221348		Ga. s.	Invincible	15	11	45.2	11.9	4.6		Fsh.	2	25	1911	Wolf Point, Mont.	Great Falls, Mont.	
205500		Ga. s.	Iola	8	7	32.8	10.0	4.0		Pas.	1	15	1921	Big Pine, Fla.	Key West, Fla.	
208739		Ga. s.	Iola	14	9	32.8	10.0	4.0		Pas.	1	15	1904	Providence, R. I.	Providence, R. I.	
207866		Ga. y.	Iola	22	18	60.0	10.5	5.8		Tow.	2	50	1909	Memphis, Tenn.	Memphis, Tenn.	
216637		Ga. s.	Iola	8	6	34.0	9.1	4.3		Yct.	2	37	1910	Charlotte, N. Y.	New Orleans La.	
220592		Ga. p.	Iola	22	14	59.7	12.0	1.8		Mso.	1	14	1915	Seattle, Wash.	Juneau, Alaska.	
205329		Ga. y.	Iolantho	18	15	54.4	10.0	4.8		Tow.	1	20	1920	Longbottom, Ohio.	Cincinnati, Ohio.	
222678	MDVQ	Ga. y.	Iona	19	13	46.5	14.0	5.4		Yct.	3	50	1908	New York, N. Y.	New York, N. Y.	
212832		Ga. s.	Iona	13	0	39.6	10.3	3.5		Pas.	1	45	1915	East Greenwich, R. I.	Do.	
213318		Ga. s.	Iona	20	17	60.8	13.6	4.0		Pas.	2	60	1915	Douglas, Alaska	Juneau, Alaska.	
216725		Ga. s.	Iona	9	7	33.0	10.0	3.8		Pas.	1	24	1918	Erie, Pa.	Erie, Pa.	
220540		Ga. s.	Iona	10	7	36.8	10.0	3.9		Pas.	1	30	1920	Atlantic City, N. J.	Philadelphia, Pa.	
221741		Ga. s.	Iona	11	9	32.6	10.6	4.6		Frt.	1	25	1921	Newark, N. J.	Newark, N. J.	
208942		Ga. s.	Iona Estelle	12	11	31.2	9.4	4.0		Fsh.	4	16	1904	Watch Hill, R. I.	Providence, R. I.	
100387		Ga. s.	Ione	10	9	41.4	14.9	3.3		Frt.	2	25	1885	Manitowoc, Wis.	Milwaukee, Wis.	
203031		Ga. s.	Ione	9	6	47.0	10.0	2.0		Frt.	3	25	1906	Taylor's Island, Md.	Baltimore, Md.	
209992		Ga. s.	Ione	10	9	28.0	9.0	4.2		Pas.	1	15	1912	Portsmouth, Va.	Norfolk, Va.	
214112		Ga. y.	Ione	28	19	58.1	12.8	5.8		Yct.	1	70	1916	Traverse City, Mich.	Grand Haven, Mich.	
204103		Ga. s.	Iowa	12	8	41.0	9.7	2.7		Fsh.	1	32	1907	Juneau, Alaska.	Juneau, Alaska.	
219825		Ga. s.	Iowa	22	17	47.4	13.5	2.4		Frt.	2	30	1920	Atlantic, N. C.	Beaufort, N. C.	
216694		Ga. y.	Iowan	14	16	35.6	12.4	3.7		Yct.	2	20	1917	New Orleans, La.	New Orleans, La.	
211318		Ga. s.	Ira	18	12	38.0	12.0	4.0		Fsh.	5	35	1913	Seattle, Wash.	Seattle, Wash.	

† Formerly ga. y. Petrol.
 † Ga. y. Whirlwind.
 † Formerly U. S. ga. y. Whirlwind.
 † Ga. y. Whirlwind.

‡ Formerly st. s. Capt. Dave Wagoner.
 ‡ Inspector.
 ‡ Formerly ga. y. Cruiser.
 ‡ Formerly ga. y. Doll Jendora.

‡ Formerly ga. y. Topaz VI.
 ‡ Oil engine.
 ‡ Diesel engine.

MERCHANT MOTOR VESSELS OF THE UNITED STATES—Continued.

Official No.	Signal letters.	Rig.	Name of vessel.	Gross tonnage.	Net tonnage.	Length.	Breadth.	Depth.	Service.	Crew.	Indicated horsepower.	When built.	Where built.	Home port (where permanent document issues).	
															Feet.
200978		Ga. s.	Ira Marshall.....	12	7	45.8	12.4	4.0	Frt.	2	26	1904	Pocomoke City, Md.	Wilmington, Del.	
223856		Ga. s.	Ira S. Bushey & Sons No. 1	10	6	32.0	12.4	4.8	Tow.	1	30	(†)	New York, N. Y.	
12349		Ga. s.	Ira W. Hoyer.....	57	52	84.2	22.5	5.5	Frt.	1	35	1865	New Bridge, N. Y.	Do.	
218747	L.SKN	Ga. s.	Iragos.....	436	319	134.3	31.2	11.6	Frt.	10	200	1919	Milton, N. Y.	Gloucester, Mass.	
210680		Ga. s.	Iramna.....	20	17	45.1	12.9	11.5	Oys.	2	15	1912	Amburg, Va.	Reedville, Va.	
219677		Ga. p.	Irawanna.....	13	13	40.0	10.5	2.0	Tow.	1	12	1920	Paducah, Ky.	Paducah, Ky.	
100280		Ga. s.	Irene.....	5	5	47.0	11.6	2.6	Oys.	3	5	1876	Crisfield, Md.	Crisfield, Md.	
19077		Ga. s.	Irene.....	11	11	34.0	14.6	4.4	Fsh.	6	6	24	1901	Atlantic City, N. J.	Philadelphia, Pa.
100772		Ga. s.	Irene.....	8	7	37.4	11.6	4.0	Fsh.	1	20	1902	Cooty River, Fla.	Tampa, Fla.	
203813		Ga. s.	Irene.....	14	13	32.0	9.8	4.2	Fsh.	4	24	1905	Milwaukee, Wis.	Milwaukee, Wis.	
207578		Ga. s.	Irene.....	9	6	41.0	11.8	4.0	Tow.	2	50	1910	Seattle, Wash.	Seattle, Wash.	
211368		Ga. s.	IRENE.....	9	8	33.2	8.0	3.0	Pas.	1	20	1913	Grafton, Ill.	St. Louis, Mo.	
211695		Ga. p.	Irene.....	26	26	52.4	22.6	2.6	Fer.	1	36	1913	Brookton, Mont.	Great Falls, Mont.	
213894		Ga. s.	Irene.....	18	18	56.0	12.3	4.2	Fsh.	2	25	1916	Palmar, Va.	Reedville, Va.	
218420		Ga. s.	Irene.....	9	8	35.3	9.2	4.8	Fsh.	2	18	1919	Seattle, Wash.	Seattle, Wash.	
219377		Ga. s.	Irene.....	13	13	42.3	11.4	2.0	Oys.	2	10	1905	Houma, La.	New Orleans, La.	
221625		Ga. s.	Irene.....	30	17	59.2	15.0	5.5	Fsh.	4	60	1921	Thomaston, Me.	Vineyard Haven, Mass.	
220413		Ga. s.	Irene II.....	8	6	33.0	10.5	3.7	Msc.	2	30	1920	New York, N. Y.	New York, N. Y.	
207245		Ga. s.	Irene B.....	7	5	30.3	9.7	3.7	Fsh.	1	6	1910	Tacoma, Wash.	Wrangell, Alaska.	
205413		Ga. s.	Irene Barnes.....	16	11	46.3	12.3	2.6	Fsh.	2	35	1908	Astoria, Ore.	Portland, Ore.	
210161		Ga. s.	Irene Deck.....	6	6	41.5	10.4	3.5	Pas.	1	15	1912	Erie, Pa.	Erie, Pa.	
211290		Ga. s.	Irene M.....	12	10	35.7	10.3	3.4	Pas.	2	24	1915	Beverly, Mass.	New London, Conn.	
212621		Ga. s.	Irene M. III.....	8	6	32.0	11.1	3.8	Pas.	1	18	1883	Newburyport, Mass.	Boston, Mass.	
204462		Ga. s.	Irene R.....	9	7	31.5	8.9	3.8	Fsh.	2	18	1904	Ladington, Mich.	Grand Haven, Mich.	
223443		Ga. s.	Irene and Mabel.....	41	18	65.6	17.2	7.5	Fsh.	6	60	1923	Rockport, Mass.	Boston, Mass.	
155331		Ga. s.	Irene and Pearl.....	26	12	55.0	16.0	4.0	Frt.	2	60	1898	Patchogue, N. Y.	Norfolk, Va.	
100686		Ga. s.	Irene and Ruth.....	8	8	41.1	14.7	3.4	Frt.	2	24	1899	Fairmount, Md.	Perth Amboy, N. J.	
222782		Ga. s.	Irigle.....	10	8	34.6	10.8	4.0	Fsh.	1	40	1923	Myrtle, Conn.	New London, Conn.	
100587		Ga. s.	Iris.....	9	9	31.7	12.6	4.1	Fsh.	1	15	1861	Riverhead, N. Y.	New York, N. Y.	
100630		Ga. s.	Iris.....	6	5	26.4	9.8	5.3	Fsh.	1	1	1897	Bristol, Me.	Boothbay, Me.	
219211		Ga. s.	Iris.....	18	12	56.0	14.0	4.0	Frt.	2	50	1919	Punta Gorda, Fla.	Tampa, Fla.	
212601		Ga. y.	Iris.....	21	14	42.0	15.3	4.4	Yct.	1	32	1903	Tarrytown, N. Y.	Perth Amboy, N. J.	
214804		Ga. s.	Iris F.....	44	38	62.7	16.5	3.7	Frt.	2	28	1917	Bonita Springs, Fla.	Tampa, Fla.	
206681		Ga. s.	Irish Girl.....	5	5	28.5	9.0	3.6	Fsh.	2	20	1906	Garden Island, Mich.	Grand Haven, Mich.	
10854		Ga. s.	Irish Pat.....	9	6	36.7	13.8	3.7	Frt.	3	15	1867	Wolf River, Miss.	New Orleans, La.	
215633		Ga. s.	Irma.....	25	11	53.0	13.7	5.6	Frt.	2	45	1917	Eastport, Me.	Eastport, Me.	
220417		Ga. p.	Irma.....	22	18	56.2	11.6	3.7	Pas.	1	18	1914	St. Louis, Mo.	Memphis, Tenn.	
222339		Ga. s.	Irma B.....	26	18	58.2	16.5	4.0	Pas.	5	50	1922	Wildwood, N. J.	Philadelphia, Pa.	
100753		Ga. s.	Irma D.....	34	18	63.4	18.4	3.5	Fsh.	4	18	1901	Biloxi, Miss.	Mobile, Ala.	
218216		Ga. s.	Irma T.....	10	7	33.8	9.1	3.6	Tow.	1	30	1919	Harrisburg, Tex.	Galveston, Tex.	
208943		Ga. s.	Irma Janette.....	14	13	32.0	10.2	3.5	Fsh.	4	18	1909	Jackson Harbor, Wis.	Duluth, Minn.	
213639		Ga. s.	Irma W.....	11	8	41.0	11.2	3.5	Tow.	2	60	1915	Cove, Tex.	New York, N. Y.	
220131		Ga. s.	Iroquois.....	7	6	39.0	9.5	3.8	Frt.	1	22	1909	Bay Mills, Mich.	Marquette, Mich.	
222581		Ga. s.	Irresistible.....	20	13	56.2	13.3	3.2	Frt.	3	35	1922	Harvey, La.	New Orleans, La.	
212794		Ga. s.	Irven.....	11	8	36.4	11.6	5.2	Fsh.	3	35	1914	Portland, Me.	Portland, Me.	
206820		Ga. s.	Irving.....	8	6	36.8	9.0	8.7	Fsh.	2	22	(‡)	New York, N. Y.	
204619		Ga. s.	Irving D. Olsen.....	8	5	31.3	11.9	5.8	Fsh.	2	10	1907	Friendship, Me.	Rockland, Me.	
209790		Ga. y.	Irwin IV.....	73	64	69.5	17.0	5.9	Yct.	4	100	1921	New York, N. Y.	New York, N. Y.	
100537		Ga. s.	Isa L.....	14	11	48.0	15.0	7.6	Frt.	2	10	1912	Belfast, Me.	Boston, Mass.	
201509		Ga. s.	Isa M.....	15	9	38.4	13.3	3.5	Oys.	1	39	1889	Northport, N. Y.	Provincetown, Mass.	
33632		Ga. s.	Isaac and Beulah.....	15	9	38.4	13.7	7.0	Frt.	1	12	1905	Friendship, Me.	Machias, Me.	
215806		Ga. s.	Isaac H. Evans.....	33	21	57.9	19.5	5.7	Oys.	8	25	1886	Mauricetown, N. J.	Philadelphia, Pa.	
100386		Ga. s.	Isaac H. Keelor.....	13	10	56.5	14.6	3.9	Oys.	4	7	1835	Somerset Co., Md.	Crisfield, Md.	
215806		Ga. s.	Isaac Fass.....	47	26	58.8	18.5	5.8	Frt.	3	100	1917	West Norfolk, Va.	Norfolk, Va.	
12371		Ga. s.	Isaac Sherwood.....	73	61	76.0	26.0	6.0	Frt.	2	48	1868	Haverstraw, N. Y.	New York, N. Y.	
100430		Ga. s.	Isabel.....	6	5	31.2	13.2	3.5	Fsh.	1	24	1884	Babylon, N. Y.	Do.	
100601		Ga. s.	Isabel.....	6	6	36.0	7.4	4.0	Msc.	1	8	1903	Bayonne, N. J.	Do.	
207684		Ga. s.	Isabel.....	12	8	42.0	11.4	6.5	Frt.	2	40	1910	Sedgwick, Me.	Rockland, Me.	
209434		Ga. s.	Isabel.....	7	5	45.0	12.7	3.0	Frt.	1	17	1903	Orlolo, Md.	Reedville, Va.	
218930		Ga. s.	Isabel.....	6	5	33.9	10.5	2.5	Oys.	3	10	1911	Cut Off, La.	New Orleans, La.	
222851		Ga. y.	Isabel Q.....	37	22	58.0	16.9	8.6	Yct.	1	52	1923	Essex, Mass.	New Bedford, Mass.	
217258		Ga. s.	Isabel W.....	17	13	48.9	10.5	3.9	Yct.	1	56	1914	Terminal Island, Calif.	Los Angeles, Calif.	
205375		Ga. s.	Isabel Cowan.....	14	12	49.5	15.6	3.0	Msc.	2	40	1908	Rockaway Beach, N. Y.	New York, N. Y.	
212972		Ga. s.	Isabel Lee.....	16	11	44.3	12.3	4.0	Frt.	1	45	1915	Dames Point, Fla.	Miami, Fla.	
100623		Ga. s.	Isabel Parsons.....	12	11	33.7	12.6	6.3	Fsh.	7	40	1897	Friendship, Me.	New York, N. Y.	
215600		Ga. s.	Isabel H.....	13	12	38.0	10.0	4.0	Fsh.	2	40	1917	Charlevoix, Mich.	Grand Haven, Mich.	
202018		Ga. s.	Isabella.....	15	10	47.2	17.0	2.5	Oys.	2	50	1905	Bridgeport, Conn.	New Haven, Conn.	
207108		Ga. s.	Isabella.....	16	14	40.0	10.6	4.2	Fsh.	4	60	1909	Snell Lake, Wis.	Grand Haven, Mich.	
207549	LDJT	Ga. y.	Isabella.....	31	18	64.5	13.2	6.0	Yct.	2	60	1910	Boothbay, Me.	Milwaukee, Wis.	
207400	LBMF	Ga. y.	Isabella II.....	29	26	52.8	12.2	5.3	Yct.	1	30	1910	New York, N. Y.	New York, N. Y.	
225291		Ga. y.	Isabella II.....	49	25	65.6	15.3	6.3	Yct.	4	160	1922	Sillsbury, Md.	Philadelphia, Pa.	
204612		Ga. s.	Isabelle.....	26	13	55.4	16.9	4.5	Pas.	3	25	1907	Thunderbolt, Ga.	Savannah, Ga.	

1 Formerly ga. s. Oysterman.

2 Formerly ga. s. Garibaldi.

3 Formerly sch. Boyd N. Sheppard.

4 Formerly ga. y. Friendship IX.

5 Formerly ga. y. Nandoma.

† Unknown.

‡ Oil engine.

§ Diesel.

MERCHANT MOTOR VESSELS OF THE UNITED STATES—Continued.

Official No.	Signal letters.	Rig.	Name of vessel.	Gross tonnage.	Net tonnage.	Length.			Breadth.	Depth.	Service.	Crew.	Indicated horsepower.	When built.	Where built.	Home port (where permanent license issued).
						Feet.	Feet.	Feet.								
100625		Ga. s.	Isabelle D.....	10	7	37.0	13.9	3.6	Fsh.	2	2	10	1923	New Orleans, La.....	Apalachicola, Fla.	
212663		Ga. s.	Isabelle R.....	20	13	48.0	12.4	4.0	Fsh.	3	3	30	1914	Klawack, Alaska.....	Wrangell, Alaska.	
217688		Ga. s.	Isabelle Place.....	10	6	41.8	10.3	4.2	Frt.	1	1	40	1919	Collington, N. C.....	Norfolk, Va.	
221420		Ga. s.	Isaetta.....	25	13	51.7	15.5	5.2	Fsh.	3	3	30	1921	Foxwells, Va.....	Reedville, Va.	
205669		Ga. s.	Isenum.....	16	14	38.6	14.1	4.5	Pas.	1	1	8	1893	Marion, Mass.....	Providence, R. I.	
205696		Ga. s.	Isnumel.....	45	20	68.8	22.7	5.5	Ovs.	2	2	75	1909	Inverness, Md.....	Wilmington, Del.	
161769	KMRS	Ga. y.	Isis.....	17	17	43.5	12.2	7.5	Yct.	2	2	18	1896	South Boston, Mass.....	Boston, Mass.	
213391		Ga. s.	Isis.....	28	24	52.6	14.2	5.7	Msc.	7	7	40	1917	Seattle, Wash.....	Seattle, Wash.	
214305		Ga. s.	Iskoot.....	10	7	49.2	11.5	2.4	Pas.	2	2	48	1916	Wrangell, Alaska.....	Wrangell, Alaska.	
210082		Ga. s.	Iskum.....	15	10	48.0	12.8	4.9	Pas.	1	1	50	1912	Winslow, Wash.....	Seattle, Wash.	
220172		Ga. s.	Iskum.....	70	42	68.6	17.4	9.2	Frt.	6	6	75	1912	Vancouver, B. C.....	Tacoma, Wash.	
220349		Ga. s.	Island Beach.....	58	50	61.5	21.0	4.2	Pas.	4	4	102	1920	Nyack, N. Y.....	Bridgeport, Conn.	
44187		Ga. s.	Island Belle.....	9	8	38.2	13.0	4.4	Fsh.	3	3	12	1861	Newport, R. I.....	New Bedford, Mass.	
200490		Ga. s.	Island Belle.....	135	92	93.0	18.4	7.5	Frt.	3	3	45	1891	Buffalo, N. Y.....	Portland, Me.	
220611		Ga. p.	Island Belle.....	14	12	41.0	16.1	2.6	Fer.	1	1	10	1920	Shelton, Wash.....	Tacoma, Wash.	
215643		Ga. s.	Island Belle.....	20	13	46.8	13.3	3.3	Pas.	2	2	24	1917	Ewell, Md.....	Crisfield, Md.	
214127		Ga. s.	Island Count.....	15	10	45.5	13.0	5.1	Frt.	1	1	100	1916	Stockton, Calif.....	San Francisco, Calif.	
214123		Ga. s.	Island Countess.....	15	10	45.5	13.0	5.1	Frt.	1	1	100	1916	do.....	Do.	
215439		Ga. s.	Island Duke.....	15	10	45.5	13.0	5.0	Tow.	1	1	100	1917	do.....	Do.	
214652		Ga. s.	Island Emperor.....	21	12	52.2	14.2	5.8	Tow.	1	1	160	1916	do.....	Do.	
215440		Ga. s.	Island Empress.....	22	15	52.2	14.2	5.8	Frt.	1	1	160	1917	do.....	Do.	
202890		Ga. s.	Island Flyer.....	14	10	56.0	9.9	2.5	Pas.	1	1	45	1906	Tacoma, Wash.....	Seattle, Wash.	
200785		Ga. s.	Island Home.....	45	43	58.9	20.6	4.8	Fsh.	3	3	50	1903	Plantation Key, Fla.....	Miami, Fla.	
211681		Ga. s.	Island Prince.....	15	10	46.0	13.5	5.6	Frt.	1	1	100	1913	Stockton, Calif.....	San Francisco, Calif.	
211953		Ga. s.	Island Princess.....	15	10	45.5	13.2	5.5	Frt.	1	1	100	1913	do.....	Do.	
200695		Ga. s.	Island Queen.....	13	9	46.9	12.0	5.2	Pas.	1	1	30	1912	do.....	Do.	
215309		Ga. p.	Island Queen.....	6	5	35.5	11.2	2.1	Frt.	2	2	20	1907	Vicksburg, Miss.....	Vicksburg, Miss.	
215527		Ga. p.	Island Queen.....	21	11	59.0	12.0	2.0	Tow.	1	1	40	1919	Parkersburg, W. Va.....	Pittsburgh, Pa.	
222475		Ga. s.	Island Queen.....	7	6	29.8	7.7	2.5	Tow.	1	1	16	1913	Evansville, Ind.....	Louisville, Ky.	
206856		Ga. s.	Islander.....	13	9	47.1	12.1	4.8	Pas.	1	1	50	1911	Stockton, Calif.....	San Francisco, Calif.	
210937		Ga. s.	Islander.....	15	15	36.8	9.3	4.0	Frt.	2	2	30	1912	Sturgeon Bay, Wis.....	Milwaukee, Wis.	
212105		Ga. s.	Islander.....	14	9	47.7	11.7	4.8	Fsh.	2	2	30	1912	Castle Danger, Minn.....	Duluth, Minn.	
214340	LPBN	Ga. y.	Islander.....	25	23	48.0	12.0	5.5	Yct.	1	1	65	1916	East Greenwich, R. I.....	Boston, Mass.	
215669		Ga. s.	Islander.....	5	5	43.0	10.0	1.8	Frt.	1	1	50	1917	Wheeling, W. Va.....	Pittsburgh, Pa.	
206826		Ga. s.	Islander.....	13	11	37.1	9.3	4.1	Fsh.	2	2	32	1920	Seattle, Wash.....	Juneau, Alaska.	
221640		Ga. s.	Islander.....	173	140	88.6	21.1	7.2	Pas.	7	7	250	1921	Friday Harbor, Wash.....	Seattle, Wash.	
222384		Ga. s.	Islander.....	40	27	57.9	16.5	5.9	Frt.	2	2	125	1923	Sandusky, Ohio.....	Sandusky, Ohio.	
202257		Ga. s.	Isle of Surry.....	38	18	60.1	17.5	6.3	Frt.	2	2	60	1911	Crittenden, Va.....	Elizabeth City, N. C.	
120625	KDFJ	Ga. y.	Isolda.....	29	25	47.5	15.8	6.5	Yct.	2	2	12	1885	Thomaston, Me.....	Baltimore, Md.	
160284		Ga. s.	Israella.....	19	11	39.4	12.0	4.4	Tow.	3	3	100	1899	Paulsboro, N. J.....	Philadelphia, Pa.	
213458		Ga. s.	It.....	15	10	45.0	10.6	4.5	Tow.	1	1	35	1915	Blaine, Wash.....	Seattle, Wash.	
213225		Ga. s.	It.....	8	5	33.7	9.1	4.0	Fsh.	0	0	15	1909	Bellingham, Wash.....	Do.	
205891		Ga. y.	Itasca.....	49	34	68.9	15.0	4.4	Yct.	3	3	50	1908	Bellingham, Conn.....	Houston, Tex.	
200134		Ga. y.	Itasca.....	18	12	38.2	12.0	3.8	Yct.	1	1	12	1910	St. Paul, Minn.....	Jacksonville, Fla.	
221124		Ga. s.	Itasca.....	7	7	32.8	8.5	3.5	Fsh.	3	3	34	1903	Milwaukee, Wis.....	Milwaukee, Wis.	
206820		Ga. s.	Iva.....	10	7	31.3	10.6	3.8	Msc.	1	1	45	1908	Tottenville, N. Y.....	New York, N. Y.	
212706		Ga. s.	Iva Rose.....	11	10	27.3	10.5	3.0	Fsh.	1	1	20	1914	Glen Haven, Mich.....	Grand Haven, Mich.	
100370		Ga. s.	Iva S. Barnes.....	15	14	38.0	15.6	5.0	Frt.	2	2	7	1894	Whiting, Me.....	Eastport, Me.	
100531		Ga. s.	Ivah Ray.....	11	7	37.9	14.5	3.8	Frt.	2	2	20	1892	Seabright, N. J.....	New York, N. Y.	
100493		Ga. s.	Ivanhoe.....	14	10	50.0	10.7	3.9	Frt.	2	2	15	1891	Baltimore, Md.....	Baltimore, Md.	
222355		Ga. s.	Ivanhoe.....	26	10	51.9	15.2	5.2	Fsh.	4	4	45	1923	Thomaston, Me.....	New York, N. Y.	
222404		Ga. s.	Ivanhoe.....	40	27	52.7	15.3	7.6	Fsh.	5	5	50	1924	Seattle, Wash.....	Ketchikan, Alaska.	
100449		Ga. s.	Ivy.....	9	9	42.0	15.0	3.5	Frt.	1	1	50	1899	Solomons, Md.....	Norfolk, Va.	
213355		Ga. s.	Ivy.....	13	10	39.5	11.3	4.4	Msc.	2	2	35	1918	Chouppique, La.....	Morgan City, La.	
222614		Ga. p.	Ivy.....	13	13	63.8	11.4	2.1	Tow.	3	3	32	1922	Frankfort, Ky.....	Louisville, Ky.	
			J.													
222890		Ga. s.	J. B.....	14	9	45.6	11.5	4.9	Pas.	2	2	40	1918	Los Angeles, Calif.....	Los Angeles, Calif.	
222855		Ga. s.	J. J.....	15	10	49.0	10.0	2.8	Pas.	1	1	58	1922	Anchorage, Alaska.....	Seward, Alaska.	
222716		Ga. s.	J. W.....	8	6	36.5	9.8	3.4	Msc.	1	1	64	(1)	Boston, Mass.....	Boston, Mass.	
221237		Ga. s.	J. & P.....	19	12	41.7	14.0	5.7	Frt.	2	2	45	1921	Brooklyn, N. Y.....	New York, N. Y.	
214027		Ga. s.	J. A. Q.....	10	8	33.5	11.3	4.4	Fsh.	2	2	20	1916	Poulsbo, Wash.....	Seattle, Wash.	
213241		Ga. s.	J. A. Y.....	9	6	34.0	10.0	4.0	Pas.	1	1	26	1915	Juneau, Alaska.....	Juneau, Alaska.	
77516		Ga. s.	J. H. B.....	14	13	45.0	10.0	4.0	Msc.	1	1	21	1902	Brook Haven, N. Y.....	New York, N. Y.	
215513		Ga. s.	J. L. O.....	14	14	32.0	10.0	1.2	Pas.	1	1	18	1917	Marked Tree, Ark.....	McGehee, Tenn.	
222007		Ga. s.	J. Q. A.....	10	10	41.1	12.2	3.1	Frt.	3	3	30	1923	Cut Off, La.....	New Orleans, La.	
219466		Ga. s.	J. & W.....	48	48	75.0	25.0	3.3	Fsh.	1	1	36	1919	Chamberlain, S. Dak.....	Pembina, N. Dak.	
222657		Ga. s.	J. & W.....	7	6	28.8	8.5	3.6	Fsh.	2	2	10	1924	Harbor Springs, Mich.....	Grand Haven, Mich.	
77075		Ga. s.	J. Chruttil.....	14	7	35.0	15.0	3.6	Fsh.	4	4	20	1892	Biloxi, Miss.....	Gulfport, Miss.	
106722		Ga. s.	J. Boyd.....	14	7	50.0	13.0	3.8	Frt.	1	1	15	1859	Baltimore, Md.....	Reedville, Va.	
204853		Ga. s.	J. Van Wyen.....	14	12	44.4	15.3	3.4	Ovs.	1	1	30	1908	Patchogue, N. Y.....	New York, N. Y.	
77511		Ga. s.	J. Warren.....	10	7	35.0	10.0	3.4	Frt.	1	1	18	1901	Coquille, Oreg.....	Marshfield, Oreg.	

1 Formerly sch. Lizzie Lee.

a Vidofner.
b Isis.
c Tarolinta.
d Rebecca.

1 Formerly British ga. y. Iskum.

1 Formerly sch. y. Flossie.
1 Formerly ga. s. Annie Ellsworth.

† Oil engine.

† Unknown.

† Crude-oil burner.
† Heavy oil.

MERCHANT MOTOR VESSELS OF THE UNITED STATES—Continued.

Official No.	Signal letters.	Rtg.	Name of vessel.	Gross tonnage.	Net tonnage.	Length.	Breadth.	Depth.	Service.	Crew.	Indicated horsepower.	When built.	Where built.	Home port (where permanent document issued).
						<i>Feet.</i>	<i>Feet.</i>	<i>Feet.</i>	<i>Tow.</i>					
223396		*Ga. p.	J. A. Cresap	43	21	65.0	14.0	2.3	Frt.	2	40	1923	Clarington, Ohio	Pittsburgh, Pa.
77415		Ga. s.	J. A. Cummins	98	63	96.6	19.7	3.9	Frt.	13	125	1886	San Francisco, Calif.	Honolulu, Hawaii.
77161		Ga. s.	J. A. Gault	6	6	25.8	12.4	3.7	Oys.	1	10	1895	Atlantic City, N. J.	Philadelphia, Pa.
218448		Ga. s.	J. B. Flaherty	11	10	30.6	9.5	3.8	Fsh.	1	12	1908	Racine, Wis.	Marquette, Mich.
218497		Ga. s.	J. B. Wright	106	74	96.9	21.5	3.0	Frt.	3	128	1919	Paulsboro, N. J.	Philadelphia, Pa.
219204		Ga. s.	J. C. Eyles	9	6	42.8	11.7	3.2	Fsh.	1	40	1911	Fairport, Mich.	Toledo, Ohio.
77226		Ga. s.	J. C. Cassey	8	6	44.1	10.9	2.3	Frt.	2	4	1890	Deals Island, Md.	Crisfield, Md.
222200		Ga. s.	J. C. Cole	23	21	46.5	14.2	5.0	Frt.	2	24	1922	St. James, Mich.	Grand Haven, Mich.
77339		Ga. s.	J. O. Elliott	28	18	51.7	12.4	6.7	Frt.	2	50	1898	Terminal Island, Calif.	San Diego, Calif.
221733		Ga. s.	J. D. Marsh	15	10	51.5	11.1	4.1	Frt.	2	24	1921	Tylerton, Md.	Crisfield, Md.
77187		Ga. s.	J. D. Patterson	16	11	50.0	11.2	4.9	Fas.	2	20	1894	Bordentown, N. J.	Baltimore, Md.
220647		Ga. s.	J. D. Phillips	9	6	46.3	8.2	3.8	Mzc.	2	45	(1)	(1)	St. Thomas, V. I.
211885		Ga. s.	J. E. Bennett	33	17	64.6	18.0	3.3	Frt.	2	24	1913	New Bern, N. C.	New Bern, N. C.
222315		Ga. s.	J. E. Gaitley	8	7	41.5	9.4	3.6	Pas.	1	25	1892	Albany, N. Y.	Albany, N. Y.
76548		Ga. s.	J. F. Penney	17	6	45.2	16.5	5.0	Oys.	4	20	1884	Moriches, N. Y.	Philadelphia, Pa.
223339		Ga. s.	J. F. Sterling	33	24	56.8	15.7	5.3	Frt.	2	25	1923	Amburg, Va.	Crisfield, Md.
219832		Ga. s.	J. F. Penrose	3,379	2,907	299.5	49.3	31.2	Tnk.	28	960	1920	Orange, Tex.	Port Arthur, Tex.
77222	LWJN	Ga. s.	J. F. White	10	5	43.0	13.0	3.8	Frt.	1	14	1896	Grafton, Va.	Newport News, Va.
216471		*Ga. p.	J. G. Oles	6	6	51.8	8.4	1.6	Tow.	1	8	1912	Grantsville, W. Va.	Pittsburgh, Pa.
203600		Ga. s.	J. H. Alvah	13	6	42.4	15.2	3.5	Oys.	1	35	1906	Port Haywood, Va.	Newport News, Va.
76112		Ga. s.	J. H. Marshall	9	5	38.9	10.9	3.6	Msc.	1	25	1879	York County, Va.	Do.
77495		Ga. s.	J. H. Meek	7	7	43.5	14.2	3.9	Frt.	1	30	1901	Oriole, Md.	Reedville, Va.
223537	MPJL	Cl. s.	J. H. SENIOR	1,155	728	207.5	33.1	16.0	Tnk.	10	450	1924	Newport News, Va.	Baltimore, Md.
206501		Ga. s.	J. H. Slisson	35	24	64.2	16.0	6.9	Fsh.	5	75	1911	Astoria, Oreg.	Wrangell, Alaska.
214081		Ga. s.	J. H. Steele	106	59	84.7	22.5	6.7	Pas.	9	100	1916	Solomons, Md.	Baltimore, Md.
12787		Ga. s.	J. H. Stevens	94	88	100.0	21.3	6.6	Frt.	5	60	1860	Detroit, Mich.	Milwaukee, Wis.
76817		Ga. s.	J. H. Still	32	29	58.2	17.8	5.0	Frt.	1	25	1889	Bay Port, N. Y.	New York, N. Y.
223469		Ga. s.	J. H. Walker	16	9	42.2	11.9	4.3	Tow.	2	40	1923	Astoria, Oreg.	Astoria, Oreg.
76630		Ga. s.	J. I. Housman	7	6	29.8	13.3	3.4	Fsh.	1	24	1885	Patohogue, N. Y.	New York, N. Y.
215536		*Ga. p.	J. J. Finley	17	14	48.4	10.0	2.0	Tow.	1	22	1917	Caruthersville, Mo.	Memphis, Tenn.
207352		Ga. y.	J. J. Kohout	24	19	48.9	15.9	4.8	Yct.	2	60	1907	Brooklyn, N. Y.	Philadelphia, Pa.
223690		Ga. s.	J. J. McGrath	78	53	104.8	14.8	3.0	Fsh.	15	220	1917	Alexandria, Va.	Jacksonville, Fla.
77498		Ga. s.	J. J. Saunders	30	19	66.0	18.9	5.3	Oys.	5	24	1901	Solomons, Md.	Philadelphia, Pa.
77087		Ga. s.	J. J. Snellenburg	8	7	20.1	14.0	3.9	Pas.	1	10	1893	Atlantic City, N. J.	Do.
76016		Ga. s.	J. J. Stofen	32	22	53.0	21.0	4.3	Frt.	1	20	1878	San Francisco, Calif.	San Francisco, Calif.
222372		Ga. s.	J. L. Scott	11	7	37.0	11.0	3.0	Frt.	2	30	1922	Miami, Fla.	Miami, Fla.
222120		Ga. s.	J. M. Hilton	44	39	65.8	20.6	6.5	Fsh.	11	45	1922	Dorchester, N. J.	Philadelphia, Pa.
223287		Ga. s.	J. M. Marshall	103	60	100.8	22.8	10.8	Fsh.	15	72	1916	Essex, Mass.	Gloucester, Mass.
206367		Ga. s.	J. N. Coombs	10	7	41.4	9.7	4.9	Fsh.	2	25	1905	Apalachicola, Fla.	Apalachicola, Fla.
206350		Ga. s.	J. P. Denham	32	21	55.7	15.3	7.4	Pit.	7	67	1909	Baltimore, Md.	Charleston, S. C.
216956		*Ga. p.	J. P. Hagler	11	11	55.5	12.0	2.0	Tow.	2	22	1918	Sale Creek, Tenn.	Chattanooga, Tenn.
76744		Ga. s.	J. P. Moore	8	8	48.3	13.5	4.0	Oys.	3	50	1888	Poquoson, Va.	Newport News, Va.
211575		*Ga. p.	J. P. Muggah	25	16	63.2	18.0	2.8	Tow.	3	40	1913	Franklin, La.	Moran City, La.
210951		Ga. s.	J. P. Todd II	17	12	40.0	13.4	5.4	Fsh.	4	40	1913	Seattle, Wash.	Ketchikan, Alaska.
212316		Ga. s.	J. P. Williams	37	33	58.5	13.5	4.8	Pas.	4	95	1914	Carrabelle, Fla.	Apalachicola, Fla.
213584		Ga. s.	J. Q. Adams	13	6	45.0	14.3	3.4	Frt.	1	37	1915	Eclipse, Va.	Norfolk, Va.
76998		Ga. s.	J. R. Dixon	18	16	47.2	16.7	4.5	Msc.	1	10	1879	Somerset Co., Md.	Annapolis, Md.
212558		Ga. s.	J. R. Dixon	11	9	41.5	9.5	3.3	Frt.	1	18	1914	Atlantic, N. C.	Beaufort, N. C.
220714		Ga. s.	J. S. Corkhill	12	11	42.1	11.0	3.1	Frt.	4	20	1920	Camden, N. J.	Philadelphia, Pa.
222345		Ga. p.	J. S. Dunbar	11	9	54.9	10.0	2.4	Pas.	3	22	1922	Helm, Ky.	Louisville, Ky.
223139		*Ga. p.	J. S. McKee	32	20	61.8	16.0	3.0	Tow.	4	60	1923	Metropolis, Ill.	Paducah, Ky.
200830		Ga. s.	J. S. Murrow	28	21	61.2	20.5	4.7	Msc.	3	43	1904	Apalachicola, Fla.	Mobile, Ala.
219286		Ga. s.	J. S. Taylor	19	12	52.2	13.1	4.0	Frt.	2	21	1919	Moore Creek, Va.	Norfolk, Va.
211797		Ga. s.	J. T. Moore	20	9	48.5	15.8	5.0	Tow.	1	40	1913	Poquoson, Va.	Elizabeth City, N. C.
221690		Ga. s.	J. T. Parks	10	6	51.0	13.6	3.6	Oys.	1	18	1892	Oriole, Md.	Newport News, Va.
211712		Ga. s.	J. V. Shipley	36	28	57.6	16.7	5.5	Frt.	1	35	1921	Amburg, Va.	Do.
211642		Ga. s.	J. W. Brooks	28	19	56.7	16.3	4.7	Frt.	3	30	1913	Madison, Md.	Cambridge, Md.
210475		*Ga. p.	J. W. Cox	25	25	55.0	12.8	2.6	Tow.	2	25	1913	Hermann, Mo.	St. Louis, Mo.
206749		Ga. s.	J. W. Foggo	9	8	40.4	13.0	3.1	Frt.	1	12	1912	Chesconness, Va.	Baltimore, Md.
206138		Ga. s.	J. W. Letrop	14	13	49.0	14.0	3.5	Frt.	2	20	1909	Southport, N. C.	Wilmington, N. C.
210307		*Ga. p.	J. W. Phillips	6	6	47.5	8.2	2.4	Fer.	1	6	1910	Cape Fear Ferry, Ala.	Mobile, Ala.
214513		*Ga. p.	J. W. Sanford	36	36	86.0	24.5	2.5	Fer.	3	125	1912	Chamberlain, S. Dak.	Pembina, N. Dak.
204073		*Ga. p.	J. W. Wheeler	19	17	43.8	12.0	2.4	Tow.	1	25	1915	Madison, Ark.	Memphis, Tenn.
76546		Ga. s.	J. W. Wilson	16	11	53.3	17.5	4.2	Frt.	2	25	1907	Salisbury, Md.	Crisfield, Md.
201089		Ga. s.	J. D. O. Hanna	10	6	53.0	13.9	3.6	Frt.	2	10	1884	Somerset County, Md.	Annapolis, Md.
77078		Ga. s.	J. Harry Lyons	15	14	51.6	15.0	3.8	Pas.	2	24	1904	Atlantic City, N. J.	Philadelphia, Pa.
77257		Ga. s.	J. Henry Edmunds	15	15	45.7	21.6	9.2	Pit.	11	40	1893	Brooklyn, N. Y.	Wilmington, Del.
203219		*Ga. p.	J. Willard Morgan	15	13	41.0	15.5	4.3	Frt.	1	24	1897	Atlantic City, N. J.	Philadelphia, Pa.
77036		Ga. s.	J. C. & B.	13	5	53.7	14.0	3.6	Frt.	-3	68	1906	Westwego, La.	New Orleans, La.
213765		Ga. s.	J. and C. Helmley	41	37	67.0	20.8	4.8	Frt.	1	25	1892	Amityville, N. Y.	New York, N. Y.
76627		Ga. s.	J. & M. Lewis	8	7	34.8	9.8	2.7	Frt.	1	14	1915	Atlantic, N. C.	Beaufort, N. C.
		Ga. s.	J. and P. Bradford	23	14	54.0	15.6	4.4	Frt.	2	35	1885	Solomons Island, Md.	Newport News, Va.

1 Formerly Hawaiian st. s. J. A. Cummins.
 * Formerly ga. y. S. W. McKeever.

† Formerly/a U. S. S. O. 197.
 ‡ U. S. C. G. Mcalatos.
 § Formerly ga. s. W. D. Morgan.

† Unknown.
 ‡ Electric-drive, Diesel engine.
 § Semi-Diesel.

MERCHANT MOTOR VESSELS OF THE UNITED STATES—Continued.

Official No.	Signal letters.	Rig.	Name of vessel.	Gross tonnage.	Net tonnage.	Length.	Breadth.	Depth.	Service.	Crew.	Indicated horsepower.	When built.	Where built.	Home port (where permanent document issues).
						Feet.	Feet.	Feet.						
211546		Ga. s.	J. Ed. O'Brien	10	8	44.0	9.8	3.9	Fsh.	2	30	1913	Port St. Joe, Fla.	Apalachicola, Fla.
211299		Ga. s.	Jaco	14	11	39.2	12.4	5.4	Pas.	1	32	1912	Carlstadt, N. J.	New York, N. Y.
209008		Cap. y.	Jack	31	22	47.2	10.0	3.8	Yct.	2	15	1911	St. Francis, Ark.	Memphis, Tenn.
223327		Ga. s.	Jack	15	10	39.7	14.0	2.0	Frt.	2	40	1923	Aberdeen, Md.	Baltimore, Md.
223543		Ga. s.	Jack	10	5	35.0	9.6	4.4	Fsh.	1	10	(†)	(†)	New York, N. Y.
223689		Ga. s.	Jack	7	6	31.5	10.3	3.5	Fsh.	1	7	1924	Beach Haven, N. J.	Philadelphia, Pa.
76739		Ga. s.	Jack McGowan	10	7	32.5	13.6	3.5	Frt.	2	20	1888	Patchogue, N. Y.	New York, N. Y.
220934		Ga. s.	Jacquelin	15	11	43.2	10.4	2.5	Fsh.	2	32	1920	Morgan City, La.	Morgan City, La.
212881		Ga. s.	Jackson and Arthur	27	14	48.5	14.0	6.0	Fsh.	8	50	1914	Gloucester, Mass.	Provincetown, Mass.
200638		Ga. s.	Jacob Ockers	29	27	56.0	18.5	5.4	Oys.	56	56	1904	Patchogue, N. Y.	Philadelphia, Pa.
218262		Ga. y.	Jai Lal	19	16	51.0	10.7	5.2	Yct.	2	75	1919	New York, N. Y.	Washington, D. C.
221898		Ga. s.	James	21	13	58.7	16.2	4.0	Frt.	2	24	1922	Crittenden, Va.	Roedville, Va.
219290		Ga. p.	James Beary	22	11	53.1	14.4	2.5	Frt.	2	20	1919	Harvey, La.	Morgan City, La.
76592		Ga. s.	James Carroll	11	10	36.0	13.4	3.9	Mso.	15	1885	Keyport, N. J.	New York, N. Y.	
217314		Ga. s.	James Cotton	9	6	54.0	10.0	3.5	Tow.	3	60	1918	Point Caswell, N. C.	Georgetown, S. C.
222018		Ga. s.	James D.	44	30	59.8	18.8	7.1	Frt.	1	60	1924	Brooklyn, N. Y.	Newark, N. J.
214176		Ga. s.	James F.	13	10	38.0	8.4	3.3	Frt.	1	40	1626	Meredosia, Ill.	Peoria, Ill.
221621		Ga. s.	James F.	3	5	31.7	9.0	4.3	Mso.	1	40	1914	San Diego, Calif.	New York, N. Y.
222427		Ga. s.	James H.	5	5	37.5	9.4	3.1	Frt.	2	15	1910	Long Branch, N. J.	Philadelphia, Pa.
76621		Ga. s.	James Humphrey	9	9	35.0	15.3	3.4	Pas.	1	34	1886	Patchogue, N. Y.	New York, N. Y.
218381		Ga. s.	James Monroe	14	11	40.5	10.3	5.0	Pas.	1	24	1910	Brooklyn, N. Y.	Philadelphia, Pa.
13937		Ga. s.	James Morgan	30	20	49.0	17.2	5.0	Oys.	3	60	1822	Poughkeepsie, N. Y.	New Haven, Conn.
77016		Ga. s.	James Mulvey	18	7	42.0	16.7	4.5	Oys.	6	30	1892	Greenwich, N. J.	Philadelphia, Pa.
213587		Ga. p.	James O.	46	8	55.0	10.0	2.2	Tow.	1	12	1915	Rocheater, Ky.	St. Louis, Mo.
75063		Ga. s.	James Patterson	10	38	69.0	22.0	4.5	Mso.	2	50	1868	Nyack, N. Y.	New York, N. Y.
200552		Ga. p.	James R.	14	14	63.0	12.0	2.5	Tow.	2	15	1903	Higginsport, Ohio	Mobile, Ala.
222484		Ga. s.	James River	14	6	52.4	9.8	3.3	Frt.	2	45	(†)	(†)	Charleston, S. C.
223201		Ga. s.	James Thomas	10	6	45.3	12.1	3.4	Fsh.	2	14	1923	Messick, Va.	Newport News, Va.
216016	LJRV	Ga. s.	James Timson	2,016	1,646	260.8	45.0	21.0	Frt.	25	500	1918	Portland, Oreg.	New York, N. Y.
223322		Ga. s.	James W.	74	37	77.3	20.0	5.5	Tow.	4	300	1923	do.	Portland, Oreg.
222563		Ga. s.	James A. Hamilton	14	9	41.0	11.0	4.2	Pas.	1	40	1919	Brooklyn, N. Y.	New York, N. Y.
223140		Ga. p.	James A. Huff	12	12	69.0	12.0	1.6	Tow.	2	60	1923	Loudon, Tenn.	Chattanooga, Tenn.
77383		Ga. s.	James C. Tawes	14	8	53.5	14.0	3.0	Frt.	4	15	1899	Monie, Md.	Norfolk, Va.
205547		Ga. s.	James E. Brown	8	8	31.0	8.0	7.0	Frt.	1	13	1908	Buffalo City, N. C.	Do.
76662		Ga. s.	James E. Jouett	20	17	43.1	13.0	8.0	Plt.	3	65	1886	Manatee, Fla.	Key West, Fla.
78043		Ga. s.	James E. King	8	7	38.0	13.9	2.3	Frt.	1	21	1878	Isle of Wight County, Va.	Norfolk, Va.
77189		Ga. s.	James E. Kirwan	22	14	64.0	17.7	4.3	Frt.	2	10	1895	Kent Island, Md.	Annapolis, Md.
77528		Ga. s.	James F. McKenna	95	50	78.0	27.6	6.3	Frt.	2	60	1902	San Francisco, Calif.	San Francisco, Calif.
200150		Ga. s.	James H. Cullen	6	6	38.6	12.6	3.4	Frt.	4	10	1903	Crisfield, Md.	Annapolis, Md.
75579		Ga. s.	James H. Nixon	32	18	58.0	19.0	4.9	Oys.	6	18	1873	Mauricetown, N. J.	Philadelphia, Pa.
216030		Ga. s.	James J. Kehoe No. 1	10	7	39.6	13.5	3.8	Frt.	2	24	1918	Brooklyn, N. Y.	New York, N. Y.
221594		Ga. s.	James J. Murray	53	36	61.3	20.9	7.5	Frt.	2	110	1921	Pocomoke City, Md.	Do.
223018		Ga. s.	James L. Deyo	10	9	54.0	12.0	2.7	Pns.	1	40	1923	Clinton, Ia.	Dubuque, Ia.
215192		Ga. s.	James M. Burke	28	11	53.8	14.4	6.4	Fsh.	9	45	1917	Hothbay, Me.	Provincetown, Mass.
207999		Ga. s.	James O. Sheppard	33	16	61.1	20.5	5.2	Frt.	6	25	1910	Greenwich, N. J.	Philadelphia, Pa.
76613		Ga. s.	James P. Nienkirk	25	11	51.5	18.0	5.1	Oys.	6	25	1886	Bridgeton, N. J.	Do.
76502		Ga. s.	James P. Thurston	16	8	45.7	15.7	4.6	Frt.	2	30	1884	Berkley, Va.	Newport News, Va.
76837		Ga. s.	James T. Dennis	14	9	54.0	15.3	4.0	Frt.	3	7	1889	Orlole, Md.	Cape Charles, Va.
77574		Ga. s.	James and Esther	76	47	81.7	21.0	9.8	Fsh.	10	36	1903	Essex, Mass.	Pensacola, Fla.
219788		Ga. s.	Jamie	31	20	52.5	16.0	5.5	Frt.	3	42	1920	West Norfolk, Va.	Elizabeth City, N. C.
136902		Ga. s.	Jane	67	56	85.2	21.2	5.7	Frt.	4	125	1901	Baltimore, Md.	New York, N. Y.
202399		Ga. s.	Jane	9	6	40.1	12.5	3.5	Frt.	2	13	1905	Queenstown, Md.	Cambridge, Md.
212169		Ga. s.	Jane	18	12	46.5	13.9	6.2	Frt.	1	75	1914	Westlake, La.	New York, N. Y.
220704		Ga. s.	Jane	36	30	71.3	10.9	5.9	Tow.	11	100	1919	Oshkosh, Wis.	Milwaukee, Wis.
221447		Ga. s.	Jane	10	7	31.3	12.2	3.5	Mso.	2	20	(†)	(†)	New York, N. Y.
76624		Ga. p.	Jane A. Smith	16	8	42.0	18.0	4.0	Frt.	4	25	1886	Goshen, N. J.	Philadelphia, Pa.
215277		Ga. s.	Jane E.	9	9	50.8	10.0	2.7	Pas.	8	15	1914	Frankfort, Ky.	Louisville, Ky.
215205		Ga. s.	Jane Elizabeth	11	10	31.0	9.6	8.3	Frt.	2	10	1916	Oconto, Wis.	Milwaukee, Wis.
214601	LGNR	Ga. y.	Jane V.	63	43	67.5	17.3	8.2	Yct.	4	110	1916	Camden, N. J.	Miami, Fla.
208959		Ga. s.	Jane S.	8	5	42.0	9.0	3.0	Mso.	1	18	1911	Bault Ste. Marie, Mich.	Marquette, Mich.
212757		Ga. s.	Jane B.	11	8	42.7	11.7	4.7	Fsh.	3	40	1914	Los Angeles, Calif.	Astoria, Oreg.
210499		Ga. s.	Janet	10	7	47.0	10.7	3.4	Frt.	2	24	1912	Atlantic, N. C.	New Bern, N. C.
214270		Ga. y.	Janet	40	27	75.2	12.7	4.9	Yct.	2	600	1916	Port Clinton, Ohio	Boston, Mass.
215937		Ga. s.	Janet	7	6	30.8	8.6	8.7	Fsh.	1	18	1917	Bramerton, Wash.	Seattle, Wash.
221236		Ga. s.	Janet	24	16	49.1	14.6	6.7	Tow.	2	100	1921	Pocomoke City, Md.	New York, N. Y.
206294		Ga. y.	Janey H.	32	29	59.0	13.7	7.0	Oys.	2	25	1909	Greenwich, Conn.	Providence, R. I.
201670		Ga. s.	Janice D. Pottis	13	8	40.5	13.8	3.2	Oys.	2	40	1905	Bridgeton, Conn.	New York, N. Y.
75521		Ga. s.	Janie Baker	6	5	31.8	12.0	3.3	Frt.	1	20	1871	Patchogue, N. Y.	Seattle, Wash.
216322		Ga. s.	Janie K.	13	11	35.7	9.1	5.0	Fsh.	1	13	1918	Seattle, Wash.	Seattle, Wash.
221744		Ga. s.	Janie M.	11	8	36.9	12.4	3.0	Fsh.	2	10	1921	Brunswick, Ga.	Brunswick, Ga.
220277		Ga. s.	Janine	11	8	46.5	11.0	4.4	Frt.	2	40	1916	(†)	New York, N. Y.
203738		Ga. s.	Japonica	66	45	85.4	14.5	7.8	Tow.	3	21	1906	Handsboro, Miss.	Aransas Pass, Tex.

† Formerly ga. y. Florence J.

† Formerly U. S. N. Nomad.

† Formerly U. S. N. launch hull No. 7776.

† Formerly ga. s. Elizabeth.

† Formerly ga. s. Home.

† Formerly (a) ga. y. Susanne.

† Formerly (b) U. S. S. S. P. 411.

† Formerly ga. s. Caroline.

† Unknown.

† Oil engine.

† Kerosene engine.

MERCHANT MOTOR VESSELS OF THE UNITED STATES—Continued.

Official No.	Signal letters.	Rig.	Name of vessel.	Gross tonnage.	Net tonnage.	Length.	Breadth.	Depth.	Service.	Crew.	Indicated horsepower.	When built.	Where built.	Home port (where permanent document issues).
						Feet.	Feet.	Feet.						
212481		G. a. s.	Jason	7	6	25.6	9.3	3.7	Fah.	1	9	1914	Seattle, Wash.	Seattle, Wash.
221616		G. a. s.	Jazz	15	10	43.8	10.7	4.9	Pas.	1	42	1921	Skagway, Alaska	Juneau, Alaska.
221440		G. a. s.	Jazz Boat No. 1	14	12	31.3	39.8	1.6	Pas.	2	70	1921	Los Angeles, Calif.	Los Angeles, Calif.
211300		G. a. s.	Jean	19	13	43.8	11.0	4.7	Pas.	1	37	1913	Red Bank, N. J.	Perth Amboy, N. J.
211936		G. a. p.	Jean	12	9	63.6	16.0	2.6	Tow.	1	22	1912	Antiquity, Ohio	Pittsburgh, Pa.
217879		G. a. s.	Jean	12	9	38.1	10.4	5.2	Fah.	3	20	1919	Seattle, Wash.	Seattle, Wash.
77550		G. a. s.	Jean R. Zeigler	8	8	34.9	12.4	4.0	Fah.	2	18	1901	Ocean City, N. J.	Philadelphia, Pa.
202447		G. a. y.	Jean and Virginia	30	13	60.0	12.6	5.5	Yot.	2	21	1904	New York, N. Y.	Charleston, S. C.
217779		G. a. s.	Jean	36	30	58.8	14.1	5.3	Fsh.	4	60	1919	Seattle, Wash.	Seattle, Wash.
201742		G. a. s.	Jeannette	17	10	44.1	11.3	3.4	Tow.	2	24	1905	Miami, Fla.	Georgetown, S. C.
219625		G. a. s.	Jeannette	9	6	34.4	10.6	3.6	Fah.	2	36	1919	Portland, Oreg.	Seattle, Wash.
77525		G. a. s.	Jeanie	19	13	43.8	13.5	5.0	Frt.	2	29	1902	Bridgeport, Conn.	Wilmington, Del.
218252		G. a. y.	Jeanne	46	24	62.0	15.4	5.3	Yot.	3	50	1919	Chicago, Ill.	Port Huron, Mich.
206483		G. a. s.	Jeannette	13	9	44.6	13.4	3.9	Frt.	2	30	1908	Elkton, Md.	Philadelphia, Pa.
213412	LFMR	G. a. y.	Jeannette	30	24	62.0	15.5	9.3	Yot.	6	30	1916	East Boothbay, Me.	New York, N. Y.
218648		G. a. s.	Jeannette	7	7	42.4	7.8	3.1	Per.	1	30	1916	Superior, Wis.	Duluth, Minn.
218198		G. a. s.	Jeannette	8	6	30.6	9.3	4.3	Fsh.	1	8	1919	Seattle, Wash.	Seattle, Wash.
209719		G. a. s.	Jeannette O	8	8	30.6	8.0	4.0	Fah.	2	20	1904	Manitowoc, Wis.	Milwaukee, Wis.
219808		G. a. s.	Jeannette R	101	52	84.5	20.7	7.8	Frt.	6	120	1920	San Diego, Calif.	San Diego, Calif.
222688		G. a. s.	Jeanette Scott	141	30	114.7	24.5	7.1	Pas.	6	249	1922	Mobile, Ala.	Tampa, Fla.
203464		G. a. s.	Jeanie	7	6	35.0	12.4	4.0	Frt.	2	10	1906	Unalaklik, Alaska	Nome, Alaska.
218599		G. a. s.	Jeff	9	6	34.6	9.0	2.7	Tow.	3	18	1919	Jeannerette, La.	Morgan City, La.
223148		G. a. s.	Jeff	59	40	64.7	20.5	6.6	Frt.	4	65	1923	Honga, Md.	Cambridge, Md.
217681		G. a. s.	Jefferson	25	11	53.9	15.7	5.6	Fah.	2	85	1919	Sausalito, Calif.	San Francisco, Calif.
220090		G. a. y.	Jem	21	14	53.2	9.5	5.6	Yct.	2	400	1920	New York, N. Y.	New York, N. Y.
205116	KWPH	G. a. y.	Jessie A. F. III	149	133	98.8	21.0	8.1	Yot.	4	280	1908	do.	Buffalo, N. Y.
221407		G. a. s.	Jessie	9	6	38.9	10.5	3.6	Pas.	1	25	(*)	do.	Boston, Mass.
221497		G. a. p.	Jen	37	15	64.8	14.0	2.0	Tow.	1	35	1921	Portsmouth, N. H.	Cincinnati, Ohio.
215256		G. a. s.	Jennie	31	25	62.0	15.4	7.2	Mso.	2	75	1917	Tottenville, N. Y.	New York, N. Y.
75776		G. a. s.	Jennie	8	7	31.6	12.4	3.8	Fsh.	1	7	1876	Newport, R. I.	Providence, R. I.
76536		G. a. s.	Jennie	6	5	31.4	12.1	3.3	Frt.	1	12	1884	Islip, N. Y.	New York, N. Y.
76697		G. a. s.	Jennie	6	5	25.1	12.3	3.4	Fsh.	1	14	1887	Marshallville, N. J.	Philadelphia, Pa.
76990		G. a. s.	Jennie	8	5	26.0	12.0	3.8	Mso.	1	12	1884	Newport, R. I.	Hartford, Conn.
204461		G. a. s.	Jennie	9	8	30.6	9.2	3.4	Fsh.	2	12	1901	Ludington, Mich.	Grand Haven, Mich.
204905		G. a. s.	Jennie	8	6	34.3	9.8	3.3	Pas.	1	22	1908	Astoria, Oreg.	Astoria, Oreg.
206751		G. a. s.	Jennie	20	16	41.7	12.6	4.7	Fsh.	2	20	1911	Seattle, Wash.	Seattle, Wash.
209493		G. a. s.	Jennie	10	9	33.0	13.7	3.3	Oys.	1	25	1911	Inwood, N. Y.	New York, N. Y.
215626		G. a. y.	Jennie	16	11	57.0	8.9	5.8	Yct.	1	400	1904	New Orleans, La.	Miami, Fla.
222108		G. a. s.	Jennie	18	8	34.4	12.2	4.5	Frt.	1	8	1922	Bass Harbor, Me.	Belfast, Me.
77140		G. a. s.	Jennie O	9	7	34.5	13.5	3.5	Mso.	1	12	1894	Merrick, N. Y.	New York, N. Y.
209863		G. a. s.	Jennie D. III	23	16	46.0	14.0	6.0	Pas.	1	60	1912	Detroit, Mich.	Detroit, Mich.
211282		G. a. s.	Jennie G	10	9	35.5	10.5	4.1	Mso.	3	40	1913	Newport, R. I.	New York, N. Y.
202420		G. a. s.	Jessie Johnson	17	9	55.9	17.7	3.5	Frt.	2	20	1906	Biloxi, Miss.	Gulfport, Miss.
223274		G. a. s.	Jessie M. II	12	8	42.6	11.4	3.8	Frt.	2	12	1923	Honga, Md.	Baltimore, Md.
206795		G. a. s.	Jessie N	6	5	23.6	7.0	3.4	Fsh.	2	8	1907	Sturgeon, Bay Wis.	Marquette, Mich.
77074		G. a. s.	Jessie Ookers	6	5	30.0	13.0	3.3	Oys.	1	12	1892	Patchogue, N. Y.	New York, N. Y.
76488		G. a. s.	Jessie R	13	10	34.5	14.5	3.7	Fsh.	1	35	1884	do.	Philadelphia, Pa.
221189		G. a. s.	Jessie R	9	6	37.4	8.5	3.8	Tow.	2	25	1912	Madisonville, La.	New Orleans, La.
76295		G. a. s.	Jessie Reeves	15	10	42.0	16.0	4.1	Oys.	4	18	1882	Dorchester, N. J.	Philadelphia, Pa.
214395		G. a. s.	Jessie S	14	11	35.7	11.7	5.0	Pas.	1	30	1912	Yonkers, N. Y.	Boston, Mass.
211608		G. a. s.	Jessie T	12	7	38.5	12.7	3.4	Frt.	1	25	1913	Noank, Conn.	New York, N. Y.
76558		G. a. s.	Jessie Treadwell	8	7	33.8	14.0	3.5	Frt.	2	15	1885	Patchogue, N. Y.	Bridgeport, Conn.
76697		G. a. s.	Jessie Tucker	6	5	29.0	13.0	3.2	Fsh.	1	14	1891	do.	New York, N. Y.
76671		G. a. s.	Jessie Wicks	6	5	28.1	12.5	3.2	Oys.	1	14	1887	Patchogue, N. Y.	do.
77068		G. a. s.	Jessie A. Hupper	8	8	30.0	11.5	5.7	Fsh.	2	10	1892	Bremen, Me.	New Bedford, Mass.
76403		G. a. s.	Jessie C. Brown	24	20	45.5	17.5	5.1	Frt.	1	74	1883	Bay Shore, N. Y.	New York, N. Y.
77460		G. a. s.	Jessie F. Decker	23	16	52.7	16.5	7.0	Fsh.	8	40	1901	Seattle, Wash.	Seattle, Wash.
77558		G. a. s.	Jessie F. Moore	15	10	42.8	18.0	3.3	Frt.	2	28	1902	Havre de Grace, Md.	Baltimore, Md.
77347		G. a. s.	Jessie G. Logan	16	12	44.0	14.2	6.4	Frt.	2	24	1890	East Machias, Me.	Eastport, Me.
77096		G. a. s.	Jessie M. Chance	14	9	41.6	16.3	4.3	Oys.	4	20	1893	Mauricetown, N. J.	Philadelphia, Pa.
210898		G. a. s.	Jessie & James	7	7	50.5	13.4	4.2	Fah.	3	24	1913	Seyern, Va.	Newport News, Va.
221366		G. a. s.	Jessie and Jossie	14	6	47.2	13.8	4.0	Fah.	1	12	1906	White Stone, Va.	Reedville, Va.
218731		G. a. s.	Jessen Bros	7	6	28.7	9.0	3.0	Frt.	2	20	1914	Naubinway, Mich.	Grand Haven, Mich.
77505		G. a. s.	Jeremiah N. Ogden	35	19	55.0	19.4	5.8	Oys.	6	50	1901	Greenwich Piers, N. J.	Philadelphia, Pa.
210562		G. a. s.	Jerome	8	5	37.7	9.0	3.9	Frt.	2	32	1910	Brooklyn, N. Y.	Baltimore, Md.
216519		G. a. s.	Jerome	14	13	36.8	12.0	4.4	Pas.	1	24	1917	Chicago, Ill.	Chicago, Ill.
223304		G. a. s.	Jerome II	10	7	46.5	12.7	3.7	Pas.	1	65	1917	do.	do.
76637		G. a. s.	Jerry Brown	24	13	45.0	16.4	4.5	Oys.	5	23	1885	Bayport, N. Y.	New York, N. Y.
217387		G. a. s.	Jersey	11	6	42.2	11.0	4.6	Tow.	1	80	1915	Stockton, Calif.	San Francisco, Calif.
209669		G. a. s.	Jess B. Shaw	31	15	60.0	17.6	5.6	Tow.	4	175	1912	Greenwich, N. J.	Philadelphia, Pa.
204120		G. a. y.	Jessamine	57	47	81.5	14.5	6.0	Yct.	1	90	1907	Port Jefferson, N. Y.	Detroit, Mich.
200306		G. a. s.	Jesse	5	5	31.9	9.3	4.0	Frt.	1	10	1911	Georgetown, S. C.	Georgetown, S. C.
76828		G. a. s.	Jesse Johnson	8	7	35.0	13.1	3.1	Frt.	1	30	1889	Patchogue, N. Y.	Bridgeport, Conn.
77515		G. a. s.	Jessie	28	24	62.0	18.5	4.6	Frt.	6	69	1902	Biloxi, Miss.	Gulfport, Miss.

* Formerly ga. y. Marguerite III.

† Formerly ga. y. (a) Skipsed.

‡ Formerly ga. y. (b) Whim.

§ Formerly ga. s. Delphine.

† Unknown.

() Oil engine.

§ Semi-Diesel.

MERCHANT MOTOR VESSELS OF THE UNITED STATES—Continued.

Official No.	Signal letters.	Rig.	Name of vessel.	Gross tonnage.	Net tonnage.	Length.	Breadth.	Depth.	Service.	Crew.	Indicated horsepower.	When built.	Where built.	Home port (where permanent document issued).
206106		Ga. s.	Jessie	6	6	34.5	8.8	4.0	Fsh.	3	16	1909	Provincetown, Mass.	Provincetown, Mass.
215405		Ga. s.	Jessie	8	6	32.4	9.0	4.0	Fsh.	1	16	1914	Tacoma, Wash.	Port Angeles, Wash.
220465		Ga. s.	Jessie	16	11	44.4	14.0	4.8	Frt.	2	40	1920	Stockton, Calif.	San Francisco, Calif.
223527		Ga. s.	Jessie	9	6	37.2	10.1	4.0	Fsh.	1	40	1907	Port Richmond, N. Y.	New York, N. Y.
218377		Ga. s.	Jessie Dutra	23	7	45.5	15.5	5.7	Fsh.	3	36	1919	Friendship, Me.	Provincetown, Mass.
77048		Ga. s.	Jessie G.	6	5	29.5	12.9	3.0	Oys.	1	8	1892	Seyville, N. Y.	New York, N. Y.
210288		Ga. s.	Jessie G.	17	11	32.6	14.6	4.2	Oys.	1	20	1908	Forked River, N. J.	Philadelphia, Pa.
77497		Ga. s.	Jessie Lewis	18	13	57.0	16.0	4.5	Frt.	2	23	1901	Quincy, Va.	Newport News, Va.
76749		Ga. s.	Jessie M.	8	8	33.0	17.7	3.4	Mac.	1	16	1889	Greenport, N. Y.	New York, N. Y.
214897		Ga. p.	Jessie M.	20	13	59.8	14.0	2.8	Frt.	3	18	1917	Plaquemine, La.	Morgan City, La.
77061		Ga. s.	Jessie Matsen	32	31	55.0	18.2	4.6	Frt.	2	50	1893	San Francisco, Calif.	San Francisco, Calif.
212316		Ga. s.	Jessie May	37	33	58.5	13.5	1.8	Frt.	4	95	1914	Carrabelle, Fla.	Apalachicola, Fla.
77104		Ga. s.	Jessie P.	9	9	41.0	13.2	6.2	Fsh.	5	12	1893	Eastport, Me.	Gloucester, Mass.
213081		Ga. s.	Jessie Taylor	22	19	57.5	14.7	4.6	Frt.	2	25	1915	Deep Creek, Va.	Crisfield, Md.
216380		Ga. s.	Jessina	18	14	41.0	12.0	4.6	Fsh.	6	20	1917	Dewatto, Wash.	Seattle, Wash.
210125		Ga. s.	Jet	8	8	32.4	9.3	5.0	Fsh.	2	24	1912	Neponset, Mass.	New Bedford, Mass.
222395		Ga. y.	Jetta	48	44	64.7	13.2	5.8	Yct.	3	125	1922	Madisonville, La.	New Orleans, La.
203655		Ga. s.	Jewel	14	9	31.0	13.0	3.0	Frt.	30	30	1906	Mandarin, Fla.	Jacksonville, Fla.
214366		Ga. s.	Jewel	14	11	42.0	16.0	3.9	Pas.	2	12	1916	Pensacola, Fla.	Pensacola, Fla.
223377		Ga. p.	Jewel	10	10	30.7	9.5	2.4	Tow.	1	15	1923	St. Louis, Mo.	St. Louis, Mo.
214182		Ga. p.	Jewel City	8	7	45.3	11.5	2.5	Tow.	2	20	1916	Rome, Ky.	Louisville, Ky.
213923		Ga. s.	Jewel Guard	12	10	40.3	11.7	3.8	Frt.	3	12	1916	Seattle, Wash.	Nome, Alaska.
221655		Ga. p.	Jiggs	10	10	61.6	12.5	2.5	Tow.	2	32	1921	Irvine, Ky.	Louisville, Ky.
211431		Ga. s.	Jim	8	8	37.1	10.8	3.4	Fsh.	1	14	1913	Bellingham, Wash.	Ketchikan, Alaska.
212562		Ga. s.	Jim K.	8	7	35.0	9.9	2.6	Fsh.	2	20	1914	Park City, Ala.	Mobile, Ala.
208736		Ga. s.	Jim Dandy	8	7	40.5	11.0	3.3	Pas.	4	15	1911	Brooklyn, N. Y.	New York, N. Y.
209468		Ga. s.	Jim Wilder No. 2	25	17	50.6	15.0	6.5	Tow.	1	110	1911	Oakland, Calif.	San Francisco, Calif.
212509		Ga. s.	Jimmie	20	6	46.5	14.0	4.7	Frt.	1	35	1914	Norfolk, Va.	Philadelphia, Pa.
223862		Ga. s.	Jimmie Q.	17	9	46.7	12.8	3.8	Tow.	3	60	1924	Lake Charles, La.	Morgan City, La.
220483		Ga. s.	Jimmie K.	42	19	65.2	14.8	7.8	Frt.	3	200	1920	Los Angeles, Calif.	Los Angeles, Calif.
212609		Ga. p.	Jimmy	25	25	51.0	21.0	3.4	Pas.	1	35	1914	Culbertson, Mont.	Great Falls, Mont.
212430		Ga. s.	Joan	18	14	42.0	10.9	5.6	Frt.	2	37	1911	West Lynn, Mass.	Philadelphia, Pa.
223534		Ga. s.	Joan Kernan	21	10	57.0	14.1	5.3	Tow.	1	150	1924	Marshfield, Ore.	Marshfield, Ore.
206945		Ga. s.	Joanna	36	23	57.1	16.4	6.6	Fsh.	8	48	1912	Essex, Mass.	Gloucester, Mass.
215695		Ga. s.	Joaquin	14	9	54.0	11.8	3.7	Frt.	1	55	1917	Essex, Mass.	San Francisco, Calif.
221359		Ga. p.	Job	10	6	44.9	12.0	2.7	Tow.	2	60	1921	Stockton, Calif.	Kansas City, Mo.
215351		Ga. y.	Jodie M.	18	12	49.5	12.2	4.5	Yct.	3	65	1917	Atchison, Kans.	Kansas City, Mo.
77349		Ga. y.	Joe	16	14	44.0	16.0	2.8	Oys.	2	30	1897	Los Angeles, Calif.	Los Angeles, Calif.
209211		Ga. s.	Joe O.	22	15	45.0	16.0	3.0	Yct.	2	24	1911	Atlantic, N. C.	New York, N. Y.
222213		Ga. p.	Joe Emmet	22	13	55.5	12.0	3.0	Pas.	3	25	1922	Abbeville, La.	Morgan City, La.
202134		Ga. s.	Joe Leppert	13	11	34.4	15.3	4.5	Pas.	3	25	1903	Wolf Creek, Ky.	Louisville, Ky.
223712		Ga. p.	Joe McDonald	26	16	51.0	13.5	2.6	Tow.	3	40	1923	Newark, N. J.	New York, N. Y.
77271		Ga. s.	Joe Pinkett	13	9	45.6	14.5	3.8	Mac.	2	20	1897	Rockport, Ky.	Louisville, Ky.
77352		Ga. s.	Joe Wheeler	10	8	49.0	14.0	3.0	Oys.	1	12	1899	New York, N. Y.	New York, N. Y.
223609		Ga. s.	Joey	45	23	62.3	17.7	7.0	Tow.	9	200	1924	Cape Charles, Va.	Cape Charles, Va.
216314	LKJW	Ga. s.	Joffre	138	80	105.5	25.2	11.8	Fsh.	23	100	1918	Harrisburg, Tex.	Galveston, Tex.
212094		Ga. s.	Joffre	8	8	30.8	9.8	3.8	Fsh.	2	24	1917	Essex, Mass.	Gloucester, Mass.
209313		Ga. s.	Johanna	23	16	44.2	13.3	5.2	Fsh.	6	24	1911	Bay City, Mich.	Grand Haven, Mich.
205498		Ga. s.	John	10	6	35.3	14.4	2.5	Fsh.	2	30	1911	Seattle, Wash.	Seattle, Wash.
218594		Ga. s.	John	250	162	109.5	30.2	8.2	Frt.	2	120	1919	Galveston, Tex.	Corpus Christi, Tex.
150665		Ga. s.	John A. Becker	35	17	63.0	16.2	6.9	Tow.	3	105	1894	Stockton, Calif.	San Francisco, Calif.
76721		Ga. s.	John B.	8	8	32.4	12.3	4.3	Mac.	2	12	1884	Long Island City, N. Y.	Albany, N. Y.
75404		Ga. s.	John C. Bowers	53	46	60.2	22.8	4.9	Frt.	2	100	1871	Patchogue, N. Y.	New York, N. Y.
210300		Ga. s.	John Cassidy	81	70	91.1	22.0	5.4	Frt.	8	100	1912	Tottenville, N. Y.	Do.
77223		Ga. s.	John Cloughan	68	42	65.0	25.0	5.0	Frt.	2	40	1896	Madisonville, La.	New Orleans, La.
215781		Ga. s.	John D.	24	12	49.4	15.5	5.0	Fsh.	2	38	1917	Milford, Del.	New York, N. Y.
76566		Ga. s.	John Feeney	47	43	59.2	20.4	8.3	Fsh.	14	37	1886	Amesbury, Mass.	Provincetown, Mass.
212232		Ga. s.	JOHN GRN	16	13	39.2	11.2	4.0	Pas.	1	30	1913	Noank, Conn.	New York, N. Y.
76564		Ga. s.	John H.	13	12	34.2	14.1	4.1	Oys.	2	18	1885	Buffalo, N. Y.	Buffalo, N. Y.
203770		Ga. s.	John H. Orr	27	15	50.5	18.0	4.6	Oys.	4	24	1906	Glenwood, N. Y.	Boothbay, Me.
210695		Ga. s.	JOHN HENRY	17	15	37.7	10.2	5.2	Tow.	1	54	1912	Greenwich, N. J.	Philadelphia, Pa.
210085		Ga. s.	John Jones	11	8	40.0	10.6	4.5	Fsh.	2	40	1910	Buffalo, N. Y.	Detroit, Mich.
222789		Ga. p.	John K. Knight	25	25	63.0	12.8	2.4	Tow.	3	35	1923	Stockton, Ala.	Mobile, Ala.
219933		Ga. s.	John Knox	99	72	79.8	22.9	7.8	Fer.	0	100	1920	Paducah, Ky.	Paducah, Ky.
77503		Ga. s.	John Keeley, Jr.	11	10	40.0	12.7	3.7	Fsh.	3	20	1901	Morehead City, N. C.	Wilmington, N. C.
206370		Ga. s.	John L.	9	8	38.4	9.6	3.9	Pas.	1	30	1909	Patchogue, N. Y.	New York, N. Y.
212334		Ga. s.	John L.	7	6	33.7	10.0	4.0	Pas.	1	12	1914	Wildwood, N. J.	Philadelphia, Pa.
200544		Ga. s.	John Leonard	19	14	45.0	15.0	5.6	Fsh.	7	15	1903	Pleasantville, N. J.	Do.
200721		Ga. s.	John Mack	13	5	46.0	12.5	3.0	Oys.	4	20	1904	Atlantic City, N. J.	Do.
220791		Ga. s.	John Macellous	12	5	44.0	10.2	3.6	Frt.	1	24	1920	Reedville, Va.	Reedville, Va.
207734		Ga. s.	John McAtteer	7	7	38.0	9.9	4.2	Frt.	1	15	1910	Norfolk, Va.	Norfolk, Va.
200141		Ga. s.	John P. A.	14	9	40.7	12.5	4.6	Tow.	2	20	1908	Pocomoke City, Md.	Wilmington, Del.

1 Formerly ga. s. J. P. Williams.

2 Formerly ga. s. J. W. Murphy.

3 Formerly ga. s. Olga D.

4 Formerly Mexican ga. s. Maria E.

5 Formerly sp. Joe.

6 Formerly ga. y. Veneta.

7 Formerly st. s. Protector.

8 Formerly ga. s. Handy Boy.

9 Formerly ga. s. Buvo.

† Oil engine.

‡ Semi-Diesel.

MERCHANT MOTOR VESSELS OF THE UNITED STATES—Continued.

Official No.	Signal letters.	Rig.	Name of vessel.	Gross tonnage.	Net tonnage.	Length.	Breadth.	Depth.	Service.	Crew.	Indicated horsepower.	When built.	Where built.	Home port (where permanent document issues).
						<i>Feet.</i>	<i>Feet.</i>	<i>Feet.</i>						
81365		Ga. s.	John Reed	30	16	55.0	20.0	5.5	Oys.	8	37	1892	Solomons Island, Md.	Philadelphia, Pa.
206274		Ga. s.	John Stuart	27	18	51.0	17.5	3.7	Frt.	1	25	1909	West Haven, Conn.	Boston, Mass.
206851		Ga. s.	John A. Britton	9	6	41.7	10.3	4.2	Frt.	1	30	1906	Oakland, Calif.	San Francisco, Calif.
217290		Ga. s.	John A. Cooney	30	14	55.5	15.3	7.0	Fsh.	10	50	1918	Amesbury, Mass.	Boston, Mass.
77131		Ga. s.	John A. Ericsson	60	57	75.0	20.0	8.4	Fsh.	14	137	1894	Essex, Mass.	Savannah, Ga.
202510		Ga. s.	John B. Robins	19	15	64.0	18.0	4.3	Frt.	2	24	1905	Orlole, Md.	Charleston, S. O.
76441		Ga. s.	John C. Smith	18	8	50.4	12.0	3.1	Msc.	4	20	1884	Somerset County, Md.	Baltimore, Md.
211540		Ga. s.	John D. Johnson	31	21	53.0	16.0	6.0	Fer.	2	15	1913	Marine City, Mich.	Detroit, Mich.
77024		Ga. s.	John E. Du Bois	32	30	59.3	17.0	4.8	Frt.	10	10	1892	Havre de Grace, Md.	Annapolis, Md.
76739		Ga. s.	John E. Mehre	25	12	60.8	17.2	4.9	Oys.	25	1875	1875	Bridgeton, N. J.	Philadelphia, Pa.
223529		Ga. s.	JOHN F. CRAIG	130	57	87.7	21.1	10.2	Tow.	6	350	1923	Long Beach, Calif.	Los Angeles, Calif.
77272		Ga. s.	John F. Hurst	9	9	53.7	14.4	3.0	Frt.	2	20	1897	Orlole, Md.	Baltimore, Md.
76404		Ga. s.	John G. Pettis	25	22	47.0	18.4	4.6	Frt.	2	36	1883	Islip, N. Y.	New York, N. Y.
223971		Ga. s.	Jno. H. Laird	77	69	85.2	22.3	10.2	Fsh.	9	40	1924	Millville, Fla.	Pensacola, Fla.
76334		Ga. s.	John H. Vall	8	5	31.3	13.0	2.9	Fah.	1	9	1882	Bayport, N. Y.	New York, N. Y.
205662	KWRD	Ga. s.	John J. Fallon	125	60	103.0	24.0	12.0	Fsh.	22	60	1908	Essex, Mass.	Gloucester, Mass.
207958		Ga. s.	John J. White	23	15	51.5	12.5	4.5	Tow.	1	150	1910	Whitehall, N. Y.	New York, N. Y.
204998		Ga. s.	John L. O.	26	18	62.9	14.6	3.9	Fsh.	3	60	1908	Astoria, Oreg.	Juneau, Alaska.
208417		Ga. s.	John L. Lawrence	7	5	39.0	12.9	3.2	Oys.	3	5	1911	Deep Creek, Va.	Crisfield, Md.
77081		Ga. s.	John L. Mills	5	5	37.0	9.0	2.5	Oys.	2	12	1892	Chincoteague, Va.	Cape Charles, Va.
106082		Ga. s.	John L. Shull	42	20	64.4	20.9	6.0	Frt.	6	25	1871	Somerset County, Md.	Philadelphia, Pa.
211707		Ga. s.	John M. Dewey	11	8	34.0	11.9	4.8	Tow.	1	28	1913	Detroit, Mich.	Cleveland, Ohio.
210576		Ga. s.	John R. Benton	13	13	55.8	14.1	3.2	Frt.	3	25	1912	Stevensville, Md.	Annapolis, Md.
75887		Ga. s.	John R. Walter	8	8	33.0	14.3	3.6	Frt.	1	25	1876	Nashville, Va.	Crisfield, Md.
215833		Ga. s.	John T. Bare II	40	27	47.7	28.1	3.7	Fer.	3	80	1917	Lynchburg, Tex.	Houston, Tex.
77509		Ga. s.	John T. Powell	20	13	61.9	17.3	4.3	Msc.	2	24	1901	Wachapreague, Va.	Cape Charles, Va.
76982		Ga. s.	John T. White	10	9	52.0	14.2	3.2	Frt.	2	5	1891	St. Peters, Md.	Newport News, Va.
77372		Ga. s.	John W. Dilso	5	5	39.0	12.2	3.2	Frt.	3	10	1890	Crisfield, Md.	Cape Charles, Va.
221496		Ga. s.	John W. Higgins	151	92	84.4	26.2	3.8	Frt.	130	1921	Sacramento, Calif.	San Francisco, Calif.	
77498		Ga. s.	John W. Parker	9	7	39.5	14.3	3.0	Frt.	2	14	1901	Fishing Creek, Md.	Baltimore, Md.
76979		Ga. s.	John W. Smith	13	6	51.5	13.7	3.6	Msc.	2	14	1891	St. Peters, Md.	Newport News, Va.
212274		Ga. s.	Johnny E.	24	16	44.5	14.8	5.6	Fsh.	7	30	1914	Glg Harbor, Wash.	Seattle, Wash.
76460		Ga. s.	Johnston Evans	11	11	48.0	14.0	3.4	Frt.	2	16	1888	Somerset County, Md.	Norfolk, Va.
214885		Ga. s.	JOHNSTONE	167	101	130.5	20.0	8.0	Frt.	7	100	1917	Galveston, Tex.	Port Arthur, Tex.
222837		Ga. s.	Jolo	81	55	104.9	14.7	8.0	Frt.	6	440	1918	Jacksonville, Fla.	Tampa, Fla.
76005		Ga. s.	Joker	20	12	51.4	15.3	4.9	Frt.	2	14	1878	Millbridge, Me.	Eastport, Me.
209184		Ga. p.	Jolly Tom	9	9	48.3	9.4	2.6	Tow.	2	25	1910	Livermore, Ky.	Louisville, Ky.
217764		Ga. y.	Jo Lo	16	11	49.6	11.7	4.3	Yct.	2	32	1914	Port Clinton, Ohio.	Cleveland, Ohio.
221523		Ga. s.	Jonah	8	5	35.6	10.3	3.5	Fsh.	1	16	(t)	City Island, N. Y.	Boston, Mass.
77522		Ga. s.	Jonathan M.	12	10	35.4	9.8	4.2	Msc.	1	16	1902	Philadelphia, Pa.	Philadelphia, Pa.
223811		Ga. y.	Jonboh	19	13	41.0	13.2	5.1	Yct.	1	80	1924	Galilee, N. J.	Perth Amboy, N. J.
207094		Ga. s.	Jones	11	8	39.5	10.0	4.3	Pas.	1	40	1910	Gulfpot, Miss.	Gulfpot, Miss.
208476		Ga. s.	Jones	22	13	60.0	17.3	3.7	Frt.	1	20	1911	Marshallberg, N. C.	Elizabeth City, N. C.
77478		Ga. s.	Joppalte	11	11	65.0	15.0	6.0	Fsh.	10	30	1901	Newburyport, Mass.	Gloucester, Mass.
13843		Ga. s.	Jordan	25	21	45.0	17.5	5.0	Frt.	1	18	1888	Patchogue, N. Y.	Reedville, Va.
211782		Ga. s.	Jorge Bird Leon	15	10	44.2	13.4	5.4	Tow.	3	50	1913	Fajardo, P. R.	San Juan, P. R.
212947		Ga. s.	Joseph	33	22	51.4	14.3	6.5	Fsh.	7	50	1915	Tacoma, Wash.	Seattle, Wash.
221688		Ga. s.	Joseph	9	6	37.3	10.4	3.8	Fsh.	6	20	1917	Sea Isle City, N. J.	Philadelphia, Pa.
205823		Ga. p.	Joseph Alario	10	5	49.5	11.3	2.5	Frt.	2	13	1908	Cut Off, La.	New Orleans, La.
223351		Ga. s.	Joseph Bailey	9	6	32.7	13.0	3.7	Tow.	2	70	1923	Patchogue, N. Y.	New York, N. Y.
221131		Ga. s.	Joseph George	8	6	36.0	10.1	3.8	Fah.	2	12	1921	Bay Center, Wash.	Seattle, Wash.
219880		Ga. p.	Joseph H.	14	13	58.0	12.0	2.5	Pas.	1	10	1919	Branson, Mo.	St. Louis, Mo.
209009		Ga. s.	Joe Lawrence, Jr.	21	7	51.3	18.4	3.4	Frt.	4	25	1911	Seymour, Miss.	New Orleans, La.
77335		Ga. s.	Joe Mazzini	12	8	40.8	13.6	3.4	Fah.	3	16	1898	Biloxi, Miss.	Apalachicola, Fla.
77123		Ga. s.	Joseph Pulitzer	73	63	75.0	22.0	7.4	Frt.	7	18	1864	Essex, Mass.	Portland, Oreg.
220262		Ga. s.	Joseph Warner	28	11	57.3	15.7	6.1	Fsh.	6	40	1920	Kennebunk Port, Me.	Portland, Me.
209141		Ga. y.	Joe A. Magnus	16	14	37.5	10.5	4.6	Yct.	1	40	1910	Port Clinton, Ohio.	Grand Haven, Mich.
76711		Ga. s.	Joseph O. Knapp	38	36	51.5	21.0	5.0	Frt.	2	30	1887	Greenport, N. Y.	Bridgeport, Conn.
216740		Ga. s.	Joseph J. Keegan	10	7	37.2	9.3	4.7	Pas.	1	174	1915	Annapolis, Md.	Baltimore, Md.
77158		Ga. s.	Joseph S. Faulkner	30	29	69.3	19.3	4.6	Frt.	2	30	1894	Tilghmans Island, Md.	Cambridge, Md.
13822		Ga. s.	Josephine	14	12	35.3	12.2	3.6	Pas.	1	27	1867	New Orleans, La.	New Orleans, La.
77267		Ga. s.	Josephine	17	11	48.5	15.7	4.0	Msc.	2	22	1897	St. Michaels, Md.	Wilmington, Del.
77513		Ga. s.	Josephine	35	15	53.6	14.4	5.9	Frt.	5	50	1901	Mount Pleasant, S. C.	Charleston, S. O.
96377		Ga. s.	Josephine	31	25	49.2	17.9	6.9	Pas.	2	100	1894	Northport, N. Y.	New York, N. Y.
210493		Ga. y.	Josephine	20	16	45.0	12.0	5.0	Yct.	1	15	1912	Port Republic, N. J.	Philadelphia, Pa.
211081		Ga. s.	Josephine	34	28	55.5	15.6	4.5	Fsh.	3	30	1913	Morhead City, N. C.	Fernandina, Fla.
214002	LFVW	Ga. y.	Josephine	86	28	52.8	13.5	5.4	Yct.	65	1916	1916	New York, N. Y.	Evansville, Ind.
214537	LGSW	Ga. y.	Josephine	32	25	70.9	12.6	5.6	Yct.	2	85	1905	New Orleans, La.	New Orleans, La.
218661		Ga. p.	Josephine	24	16	51.7	12.3	2.2	Oys.	3	16	1919	(s)	Do.
220272		Ga. s.	Josephine	16	11	43.5	12.6	4.8	Fsh.	2	35	1920	Astoria, Oreg.	Seattle, Wash.
222779		Ga. s.	Josephine	20	11	45.5	14.0	2.6	Fsh.	2	38	1908	Morhead City, N. O.	Brunswick, Ga.
222396		Ga. p.	Josephine	8	8	43.3	10.6	2.1	Tow.	1	20	1918	Point Marion, Pa.	Pittsburgh, Pa.

† Formerly sch. W. m. H. Berry.
 † Formerly sch. Anna A. Crowell.
 † Formerly U. S. N. S. C. 204.
 † Formerly U. S. N. ga. s. 865.
 † Formerly ga. y. John J. Ryan.

† Formerly ga. s. S. P. Blackburn.
 † Formerly slip. y. (s) Hallie.
 † Formerly (s) ga. y. Mulford.
 † Formerly (s) ga. s. Anna II.

† Oil engine.
 † Unknown.
 † Heavy oil.

MERCHANT MOTOR VESSELS OF THE UNITED STATES—Continued.

Official No.	Signal letters.	Rig.	Name of vessel.	Gross tonnage.	Net tonnage.	Length.	Breadth.	Depth.	Service.	Crew.	Indicated horsepower.	When built.	Where built.	Home port (where permanent document issues).
						Feet.	Feet.	Feet.						
222490		†Ga. s.	Josephine	84	45	70.0	21.0	7.5	Frt.	8	100	1922	Solomons, Md.	Baltimore, Md.
211600		Ga. s.	Josephine I.	14	9	38.0	11.0	4.3	Fsh.	2	30	1913	Foulso, Wash.	Ketchikan, Alaska.
207714	LBPJ	Ga. y.	Josephine II.	20	18	44.6	14.0	4.0	Yct.	2	90	1910	Toms River, N. J.	Philadelphia, Pa.
212458		Ga. s.	Josephine A.	10	9	28.8	9.0	3.8	Fsh.	3	15	1913	West De Pere, Wis.	Milwaukee, Wis.
214157		Ga. y.	Josephine H.	20	13	47.6	12.0	4.8	Yct.	1	45	1916	Port Clinton, Ohio	Chicago, Ill.
210215		Ga. y.	Josephine H. II.	36	24	51.3	13.0	6.0	Yct.	2	54	1912	Detroit, Mich.	Do.
218728		Ga. s.	Josephine R.	24	22	39.2	11.8	4.8	Fsh.	3	20	1919	Buffalo, N. Y.	Buffalo, N. Y.
207219		Ga. s.	Josephine De Costa.	114	60	96.5	24.0	11.4	Fsh.	20	90	1910	Essex, Mass.	Boston, Mass.
216252		Ga. s.	Josephine Maria.	18	9	43.7	13.2	5.2	Fsh.	5	40	1918	East Boston, Mass.	Do.
204603		Ga. s.	Josie	12	7	48.0	13.0	4.2	Mso.	1	13	1907	Crab Neck, Va.	Newport News, Va.
207122		Ga. s.	Josie	18	12	41.5	13.1	4.7	Fsh.	3	30	1910	Tacoma, Wash.	Juneau, Alaska.
218014		Ga. s.	Josie	20	17	43.7	13.1	4.3	Fsh.	3	16	1919	Juneau, Alaska.	Do.
218358		Ga. s.	Josie	20	7	45.0	13.5	5.1	Fsh.	7	50	1919	South Boston, Mass.	Boston, Mass.
208105		Ga. s.	Josie B.	14	12	40.8	9.5	4.0	Pas.	30	30	1908	St. Joseph, Mich.	Peoria, Ill.
219000		Ga. s.	Josie B.	11	9	41.0	11.6	4.2	Frt.	1	20	1912	Beulah, Mich.	Grand Haven, Mich.
222283		Ga. s.	Josie B.	12	8	34.7	11.0	6.1	Pas.	1	40	1923	Mystic, Conn.	New York, N. Y.
213910		†Ga. p.	Josie Lane.	29	19	51.1	13.4	3.5	Frt.	1	75	1916	Sacramento, Calif.	San Francisco, Calif.
201773		Ga. y.	Joy	41	28	92.4	11.0	6.7	Yct.	3	600	1904	New York, N. Y.	Baltimore, Md.
223608		Ga. s.	Joy	9	7	33.5	0.3	3.0	Mso.	1	22	1923	League City, Tex.	Galveston, Tex.
222216		Ga. s.	Joy W.	11	7	33.7	10.4	5.0	Fsh.	2	20	1922	Seattle, Wash.	Seattle, Wash.
20029		Ga. s.	Joyce Rebecca.	34	23	49.0	16.0	7.9	Frt.	1	15	1937	New London, Conn.	Rockland, Me.
218166		Ga. s.	Juaja-Lota.	8	7	34.4	10.1	4.6	Fsh.	1	10	1905	Camden, N. J.	Miami, Fla.
77402		Ga. s.	Juanita	5	5	26.4	12.4	4.3	Fsh.	1	12	1900	Bristol, Me.	Newport, R. I.
203234		Ga. s.	Juanita	9	5	31.6	11.5	6.0	Fsh.	1	5	1906	Friendship, Me.	Rockland, Me.
203446		Ga. s.	Juanita	15	11	57.0	16.0	3.7	Mao.	4	30	1906	Pocomoke City, Md.	Elizabeth City, N. C.
208376		Ga. s.	Juanita	11	10	30.0	10.0	4.5	Fsh.	1	10	1906	Terminal Island, Calif.	Los Angeles, Calif.
212878		Ga. c.	Juanita	12	11	48.8	9.2	3.5	Frt.	2	15	1914	Bushy, Va.	Crisfield, Md.
213260		Ga. s.	Juanita	13	9	35.0	11.1	4.0	Pas.	1	30	1912	Riverview, Fla.	Jacksonville, Fla.
215729		†Ga. p.	Juanita	13	12	41.7	10.0	1.7	Pas.	1	12	1917	Newport, Ark.	St. Louis, Mo.
217628		Ga. s.	Judge	23	15	46.0	12.0	6.9	Tow.	3	40	1919	Tacoma, Wash.	Juneau, Alaska.
219835		Ga. s.	Judith	8	5	29.0	10.0	4.4	Fsh.	1	16	1920	do.	Ketchikan, Alaska.
222718		Ga. s.	Judith	8	5	30.6	10.1	4.4	Fsh.	3	12	1923	do.	Seattle, Wash.
214761		Ga. s.	Jugoslav.	41	33	56.4	15.2	7.0	Fsh.	9	50	1917	do.	Juneau, Alaska.
76774		Ga. s.	Julia	8	8	27.9	11.2	3.7	Frt.	2	13	1876	Soltuate, Mass.	Eastport, Me.
77133		Ga. s.	Julia	7	7	26.2	12.3	4.1	Pas.	1	18	1894	Noank, Conn.	New London, Conn.
77455		Ga. s.	Julia	8	6	32.0	13.3	3.7	Frt.	2	12	1901	Charleston, S. C.	Charleston, S. C.
203832		Ga. s.	Julia	23	13	56.0	16.4	5.0	Oys.	4	50	1906	Houma, La.	Gulport, Miss.
7057		Ga. s.	Julia Adeline.	13	7	33.5	14.8	4.0	Frt.	2	7	1892	Monie, Md.	Newport News, Va.
211725		Ga. s.	Julia Coats.	9	9	29.6	8.5	3.2	Fsh.	2	10	1913	Green Bay, Wis.	Milwaukee, Wis.
205286		Ga. s.	Julia Davis.	48	29	69.0	22.3	5.7	Fsh.	10	36	1908	Essex, Mass.	Philadelphia, Pa.
218899		†Ga. p.	Julia Frances.	29	27	52.8	12.0	2.3	Tow.	1	45	1919	Louisiana, Mo.	St. Louis, Mo.
77533		Ga. s.	Julia G.	8	8	35.9	9.8	4.0	Pas.	1	10	1900	Burlington, N. J.	Jacksonville, Fla.
207591		Ga. s.	Julia G.	10	12	47.0	16.9	4.0	Frt.	3	20	1910	Crittenden, Va.	Norfolk, Va.
216404		Ga. s.	Julia L.	8	6	33.8	9.5	3.0	Mso.	1	26	1918	Hartford, Conn.	Hartford, Conn.
211278		Ga. s.	Julia M.	7	5	32.7	9.8	4.2	Pas.	1	18	1911	Manitowoc, Wis.	Chicago, Ill.
211713		Ga. s.	Julia May	15	10	41.8	12.1	5.2	Fsh.	3	42	1913	Rockport, Mass.	New Bedford, Mass.
213296		Ga. s.	Julia S.	14	7	43.5	10.3	5.0	Mso.	1	24	1913	Pittsburgh, Pa.	New York, N. Y.
76520		Ga. s.	Julia and Gerlie.	21	10	52.0	16.1	5.0	Frt.	2	28	1884	Dennysville, Me.	Eastport, Me.
77491		Ga. s.	Julian T. Bradshaw.	34	17	72.0	21.5	6.2	Frt.	2	50	1901	Oriole, Md.	Cape Charles, Va.
201224		Ga. s.	Juliet	14	9	46.6	10.5	3.6	Mso.	1	132	1904	Grand Chenier, La.	Fort Arthur, Tex.
221631		Ga. s.	Juliett	8	6	34.4	8.9	3.9	Tow.	1	40	1906	Philadelphia, Pa.	Seattle, Wash.
209996		Ga. p.	Juliette and Bill.	21	21	63.3	20.7	8.9	Tow.	2	40	1912	Helena, Ark.	St. Louis, Mo.
200279		Ga. y.	Julina	41	17	69.7	13.2	6.7	Yct.	3	46	1903	South Boston, Mass.	New York, N. Y.
76434		Ga. s.	Jumbo	21	18	40.6	10.8	6.1	Fsh.	2	33	1893	Bayville, N. Y.	Bridgeport, Conn.
223541		†Ga. s.	Jumbo	217	85	95.9	25.0	13.8	Tow.	10	600	1918	Staten Island, N. Y.	Albany, N. Y.
222754		Ga. s.	Junaluska	18	10	47.0	16.0	3.8	Fsh.	2	40	1923	Cedar Key, Fla.	Tampa, Fla.
213047		Ga. s.	June	19	15	42.0	12.4	5.6	Fsh.	6	32	1915	Seattle, Wash.	Wrangell, Alaska.
214876		Ga. s.	June	7	5	35.8	10.5	3.0	Fsh.	1	35	1917	Astoria, Oreg.	Astoria, Oreg.
220030		Ga. s.	June	20	17	43.2	12.2	6.3	Fsh.	20	20	1920	Seattle, Wash.	Seattle, Wash.
221406		Ga. s.	June	10	9	34.7	9.1	4.3	Frt.	2	100	1921	do.	Do.
222380		Ga. y.	June	17	11	48.7	11.5	6.3	Yct.	2	35	1909	Cleveland, Ohio	New York, N. Y.
222414		Ga. s.	June	13	10	43.2	11.6	4.0	Fsh.	1	60	1922	St. Ignace, Mich.	Marquette, Mich.
210918		Ga. s.	Juneau	8	6	30.0	9.2	3.8	Fsh.	1	16	1918	Seattle, Wash.	Juneau, Alaska.
207430		Ga. s.	Junefa	10	6	35.9	11.3	2.5	Pas.	1	20	1910	Astoria, Oreg.	Astoria, Oreg.
208306		Ga. y.	JUNIATA	142	96	125.0	17.1	8.4	Yct.	11	60	1910	New York, N. Y.	Providence, R. I.
208492	LBBT	Ga. s.	Junior	48	28	65.0	16.0	7.5	Fsh.	5	80	1911	Seattle, Wash.	Seattle, Wash.
209782		Ga. s.	Junior	19	18	48.0	12.0	4.1	Frt.	2	20	1912	Anacortes, Wash.	Port Townsend, Wash.
212430		Ga. y.	Junior	18	18	41.0	12.5	4.5	Yct.	1	18	1915	Baldwin, N. Y.	New York, N. Y.
221159		Ga. s.	Junior	30	20	63.0	11.5	5.5	Tow.	3	100	1919	Oakbrook, Wis.	Milwaukee, Wis.
222498		Ga. s.	Junior	47	39	47.0	14.0	3.9	Fsh.	1	55	1922	Sandusky, Ohio	Sandusky, Ohio.
222400		Ga. s.	Junior B.	12	8	36.0	9.8	4.1	Fsh.	2	18	1922	Wrangell, Alaska.	Wrangell, Alaska.
219360		Ga. s.	Junior N.	8	6	39.3	11.0	3.2	Oys.	3	12	1906	Chauvin, La.	New Orleans, La.
213113		Ga. s.	Junco	20	20	47.7	14.3	6.2	Fsh.	7	35	1915	Tacoma, Wash.	Tacoma, Wash.
222861		Ga. s.	Junco 3.	25	18	53.6	15.5	5.6	Tow.	1	90	1923	North Bend, Oreg.	Marshfield, Oreg.
217564		Ga. s.	Junta	32	11	60.3	16.6	6.5	Fsh.	3	150	1919	Oakland, Calif.	San Francisco, Calif.

† Diesel engine.

‡ Formerly ga. y. Francis A. IV.

§ Formerly ga. y. Dodger.

¶ Formerly sch. Planter.

** Formerly ga. s. Clara Lee.

*** Formerly ga. s. Riverview Maid.

†† Formerly ga. s. Carolina.

‡‡ Formerly ga. y. Steve Island.

§§ Formerly ga. y. Josephine.

MERCHANT MOTOR VESSELS OF THE UNITED STATES—Continued.

Official No.	Signal letters.	Rtg.	Name of vessel.	Gross tonnage.	Net tonnage.	Length.	Breadth.	Depth.	Service.	Crew.	Indicated horsepower.	When built.	Where built.	Home port (where permanent document issues).
210711		Ga. s.	Jupiter.....	10	7	27.5	10.0	4.5	Frt.	1	40	1912	Oakland, Calif.....	San Francisco, Calif.
212065		Ga. s.	Jupiter.....	35	22	51.5	14.2	6.3	Fab.	7	40	1915	Tacoma, Wash.....	Juneau, Alaska.
214735		Ga. s.	Jupiter.....	18	9	43.3	11.9	4.3	Fab.	7	40	1915	Los Angeles, Calif.	Los Angeles, Calif.
206697		Ga. s.	Just Brown.....	10	9	39.3	5.0	2.3	Fab.	1	60	1909	Clayton, N. Y.....	Cape Vincent, N. Y.
220297		Ga. s.	Just Brown II.....	12	7	58.0	11.7	2.5	Fab.	2	100	1920	do.....	Ogdensburg, N. Y.
223081		Ga. s.	Just Brown III.....	15	10	64.5	13.0	2.4	Fab.	1	65	1923	do.....	Cape Vincent, N. Y.
223785		Ga. s.	Just Brown IV.....	16	11	55.7	12.0	4.1	Fab.	1	140	1924	do.....	Ogdensburg, N. Y.
K.														
211978		Ga. p.	K. Jay.....	11	7	63.5	15.2	2.4	Tow.	2	24	1913	Lockport, La.....	New Orleans, La.
218401		Ga. s.	K. A. GUNN.....	11	8	35.5	9.5	3.3	Frt.	1	18	1912	Buffalo, N. Y.....	Buffalo, N. Y.
220463		Ga. s.	K. O. Jones.....	8	8	36.4	10.8	3.3	Fab.	2	20	1920	Port Angeles, Wash.	Port Angeles, Wash.
221036		Ga. s.	K. M. Koehler.....	64	44	58.9	33.9	7.6	Msc.	3	200	1321	Tarrytown, N. Y.....	New York, N. Y.
219151		Ga. s.	K. & P. No. 4.....	11	7	40.0	11.2	4.1	Msc.	1	32	1919	New York, N. Y.....	Do.
217667		Ga. s.	K. of P.....	27	12	52.0	15.0	6.9	Frt.	2	48	1919	Kennebunk Port, Me.	Portland, Me.
161149		Ga. s.	Kaena.....	35	24	61.5	16.0	5.0	Frt.	2	85	1878	San Francisco, Calif.	Honolulu, Hawaii.
220754	MBVF	Ga. s.	KALUA.....	328	172	120.1	24.1	10.6	Fab.	16	200	1920	Long Beach, Calif.	Do.
218468		Ga. s.	Kalane.....	36	28	58.7	14.6	6.8	Fab.	7	55	1919	Bellingham, Wash.	Seattle, Wash.
211342		Ga. y.	Kalevala.....	19	18	47.5	11.5	5.1	Yct.	2	38	1911	Minneapolis, Minn.	New York, N. Y.
211488		Ga. y.	Kalolah.....	39	26	70.0	18.2	5.3	Yct.	3	120	1913	New York, N. Y.....	Cincinnati, Ohio.
206648		Ga. y.	Kalmia.....	63	32	72.0	14.0	7.0	Yct.	3	200	1909	Boston, Mass.....	New York, N. Y.
219538		Ga. y.	Kama.....	27	18	62.0	12.6	5.0	Yct.	4	300	1919	Milwaukee, Wis.....	Baltimore, Md.
209640		Ga. s.	Kanaka Boy.....	27	18	52.3	15.8	6.0	Fab.	8	35	1912	Dookton, Wash.....	Seattle, Wash.
223259		Ga. s.	Kanatak.....	48	39	62.0	16.8	6.8	Fab.	17	90	1923	Olalla, Wash.....	Ketchikan, Alaska.
206263		Ga. y.	Kanawha.....	37	25	65.1	13.9	5.7	Yct.	4	100	1909	Bath, Me.....	Boston, Mass.
215343		Ga. s.	Kansas.....	81	24	51.9	14.5	6.3	Fsh.	7	40	1917	Tacoma, Wash.....	Seattle, Wash.
218356		Ga. s.	Kansas.....	10	8	36.0	10.3	4.2	Fsh.	2	20	1919	Klawack, Alaska.	Wrangell, Alaska.
14391		Ga. s.	Kansas City.....	18	14	48.0	16.1	4.5	Oya.	2	10	1881	Greenport, N. Y.....	New Haven, Conn.
212153		Ga. s.	Kap Velaluka.....	8	35.0	11.0	4.0	Fsh.	5	16	1914	Anacortes, Wash.	Ketchikan, Alaska.	
214289		Ga. s.	Kard.....	32	5	46.7	15.4	6.2	Tow.	1	125	1916	Wilmington, Del.	Philadelphia, Pa.
218848		Ga. s.	Karl.....	9	6	38.7	9.7	3.6	Frt.	2	30	1909	Hayre de Grace, Md.	Baltimore, Md.
209793		Ga. s.	Karibou.....	28	15	61.0	12.4	7.3	Frt.	3	80	1911	Salisbury, Md.....	Newport News, Va.
214079	LOBK	Ga. y.	Karibou.....	41	36	54.2	15.6	5.7	Yct.	2	33	1916	Miami, Fla.....	New York, N. Y.
211811		Ga. y.	Karidra.....	28	20	50.0	11.9	5.5	Yct.	2	45	1913	Muskegon, Mich.	Detroit, Mich.
213501		Ga. s.	Karta.....	10	7	30.5	10.3	4.2	Fab.	1	16	1915	Massan, Alaska.	Ketchikan, Alaska.
213738		Ga. s.	Karlsruhe.....	25	23	39.2	12.2	6.2	Fab.	4	36	1915	Manitowoc, Wis.	Milwaukee, Wis.
209615		Ga. s.	Kasaan.....	42	28	63.0	16.0	5.8	Fab.	2	75	1912	Anacortes, Wash.	Seattle, Wash.
221355	MOVF	Ga. y.	Katahdin.....	40	25	64.0	12.5	3.8	Yct.	4	400	1921	Stamford, Conn.	New York, N. Y.
200165		Ga. s.	Katahoon.....	26	18	59.0	13.8	6.5	Fsh.	2	80	1903	Tacoma, Wash.	Seattle, Wash.
213391		Ga. s.	Katalla.....	24	18	49.2	13.9	5.3	Fab.	5	35	1915	Everett, Wash.	Do.
14373		Ga. s.	Kato.....	10	8	35.2	12.5	3.0	Frt.	1	18	1879	Lake Charles, La.	Galveston, Tex.
200962		Ga. p.	Kato.....	10	8	35.2	12.5	3.0	Fab.	2	20	1910	Vicksburg, Miss.	Do.
212173		Ga. s.	KATR.....	11	10	37.0	8.6	2.8	Frt.	1	12	1911	Grafton, Ill.	St. Louis, Mo.
219054		Ga. s.	Kate D.....	11	6	45.9	10.8	3.9	Oya.	1	21	1907	Saxs, Va.....	Cape Charles, Va.
219926	LWJK	Ga. y.	Katodna.....	22	19	51.5	14.2	6.3	Yct.	2	30	1920	Seattle, Wash.	San Francisco, Calif.
207799		Ga. p.	Kate Paden No. 2.....	9	7	45.6	11.0	2.2	Fab.	1	10	1910	Charington, Ohio.	Cincinnati, Ohio.
181211		Ga. s.	Kate & Nellie.....	13	5	38.0	11.1	5.3	Msc.	2	32	1902	Monhegan, Me.	Portland, Me.
208449		Ga. s.	Katharina.....	20	14	54.0	13.4	4.8	Fsh.	3	40	1911	Chicago, Ill.	Chicago, Ill.
219070		Ga. s.	Katharine.....	12	10	39.6	12.8	3.9	Fab.	2	18	1919	Sitka, Alaska.	Juneau, Alaska.
117163		Ga. y.	Katharine M.....	18	11	50.0	11.0	4.0	Yct.	1	32	1902	Morris Heights, N. Y.	Philadelphia, Pa.
220719		Ga. s.	Katharine M. Chapman.....	18	9	40.1	13.4	4.0	Wrk.	1	55	1920	Baltimore, Md.	Baltimore, Md.
220973	KTRO	Ga. s.	KATHARINE R.....	398	212	175.3	24.1	13.3	Frt.	15	500	1893	Troon, Scotland.	San Diego, Calif.
80499		Ga. s.	Katherine.....	14	7	47.0	12.1	4.3	Fab.	7	45	1898	Lubec, Me.	Eastport, Me.
161218		Ga. s.	Katherine.....	23	12	58.9	14.4	5.3	Frt.	4	100	1902	Scranton, Miss.	Morgan City, La.
200010		Ga. s.	Katherine.....	26	20	47.8	13.0	5.5	Oya.	1	25	1903	Jersey City, N. J.	New York, N. Y.
203124		Ga. s.	Katherine.....	10	8	32.1	9.5	4.6	Frt.	1	24	1908	Mattapoisett, Mass.	New Bedford, Mass.
206328		Ga. s.	Katherine.....	9	9	36.8	10.2	5.0	Frt.	1	35	1909	Stockton, Calif.	Los Angeles, Calif.
212404		Ga. s.	Katherine.....	30	20	49.6	15.7	5.6	Fab.	7	40	1914	Gig Harbor, Wash.	Ketchikan, Alaska.
215718		Ga. s.	Katherine.....	20	19	60.0	11.2	8.3	Frt.	1	35	1917	Lowell, Ohio.	Pittsburgh, Pa.
214404		Ga. y.	Katherine.....	28	14	52.6	12.4	5.3	Yct.	3	128	1921	Wicasset, Me.	New Bedford, Mass.
106897		Ga. s.	Katherine II.....	24	23	53.6	14.3	9.3	Frt.	9	10	1891	Boston, Mass.	Kansas City, Mo.
215358		Ga. p.	Katherine O.....	14	13	40.0	10.6	2.4	Tow.	1	40	1915	Grand Lake, La.	Morgan City, La.
223297		Ga. s.	Katherine M.....	42	38	64.8	25.6	4.0	Fab.	2	20	1922	Calhoun, Ky.	Louisville, Ky.
223203		Ga. s.	Katherine Ewing.....	19	9	47.6	12.1	4.3	Pit.	2	38	1908	New Orleans, La.	Galveston, Tex.
213373		Ga. s.	KATHERYNE.....	18	11	63.5	9.3	3.2	Fab.	1	60	1915	Cave in Rock, Ill.	St. Louis, Mo.
161215		Ga. s.	Kathleen.....	9	8	35.4	13.3	3.7	Fab.	1	18	1902	Patchogue, N. Y.	New York, N. Y.
207409		Ga. y.	Kathleen.....	23	15	55.0	11.0	5.0	Yct.	3	45	1909	Muskegon, Mich.	Detroit, Mich.
213437		Ga. s.	Kathleen.....	5	5	37.9	12.6	3.0	Fab.	1	12	1903	Mayetta, N. J.	Philadelphia, Pa.
214199		Ga. s.	Kathleen.....	40	37	47.0	12.4	4.9	Frt.	3	20	1916	Meridian, Wash.	Seattle, Wash.

1 Formerly Hawaiian st. s. Kaena.

2 Formerly ga. s. Casco.

3 Formerly ga. y. Emma Belle III.

4 Formerly ga. y. Lebanon.

5 Formerly ga. y. Evelyn.

6 Formerly ga. y. Ruby.

7 Formerly ga. y. Snow Goose.

8 Formerly ga. s. Ocean Queen.

9 Formerly ga. y. Shelia.

10 Formerly ga. y. Elsie.

11 Formerly ga. y. Margaret.

12 Formerly ga. s. Goldmark.

13 Formerly alp. y. Alborak.

14 Composite.

15 Diesel.

16 Formerly st. y. Katoomba.

17 Formerly American st. y. Esmeine.

18 U. S. N. Esmeine.

19 Formerly ga. s. Goldmark.

20 Formerly alp. y. Alborak.

21 Composite.

22 Diesel.

MERCHANT MOTOR VESSELS OF THE UNITED STATES—Continued.

Official No.	Signal letters.	Rlg.	Name of vessel.	Gross tonnage.	Net tonnage.	Length.	Breadth.	Depth.	Service.	Crew.	Indicated horsepower.	When built.	Where built.	Home port (where permanent license issued).
						<i>Feet.</i>	<i>Feet.</i>	<i>Feet.</i>						
216871		†Ga. s.	Kathleen	10	8	47.6	12.4	3.3	Frt.	1	14	1917	Sherwood, Md.	Cambridge, Md.
218445		Ga. s.	Kathleen	9	8	47.7	13.0	3.3	Fsh.	1	10	1899	Hay Shore, N. Y.	New York, N. Y.
221646		Ga. s.	Kathleen	15	10	57.3	11.5	3.0	Fas.	2	52	1904	West Palm Beach, Fla.	Miami, Fla.
222163		Ga. s.	Kathleen	9	5	43.6	11.5	3.0	Frt.	2	24	1922	Clam, Va.	Cape Charles, Va.
209950		Ga. y.	Kathmar	18	10	41.6	10.5	4.5	Frt.	2	35	1913	Chicago, Ill.	Chicago, Ill.
223093	MFGH	Ga. y.	Kathmar III	18	14	50.2	9.7	4.6	Yct.	2	450	1923	Stamford, Conn.	New York, N. Y.
204628		Ga. s.	Kathryn	14	12	38.4	14.5	5.1	Fas.	1	10	1905	Astoria, N. Y.	Do.
209913		Ga. s.	Kathryn	13	8	29.0	11.0	6.3	Frt.	1	12	1912	Anacortes, Wash.	Wrangell, Alaska.
218479		Ga. y.	Kathryn	47	39	71.4	13.5	6.3	Yct.	3	400	1919	New York, N. Y.	Baltimore, Md.
222909		Ga. s.	Kathryn	37	20	56.9	11.2	6.3	Oys.	6	38	1923	Dorchester, N. J.	Philadelphia, Pa.
220188		Ga. y.	Kathryn F.	17	11	47.4	11.2	4.0	Yct.	1	35	1908	Bayonne, N. J.	Do.
209718		Ga. s.	Kathryn E. Riggin	23	18	52.0	18.4	4.0	Frt.	2	45	1909	White Haven, N. J.	Do.
222809		Ga. s.	Kathryn M. Lee	37	20	56.9	20.3	6.3	Oys.	6	36	1923	Dorchester, N. J.	Do.
222042	MDNB	Ga. y.	Kathryn S.	30	18	51.7	12.3	5.4	Yct.	1	40	1922	Bayonne, N. J.	Chicago, Ill.
223121		Ga. s.	Kathryn S.	14	12	42.5	12.4	5.1	Fsh.	4	32	1920	Sea Isle City, N. J.	Philadelphia, Pa.
202566		Ga. s.	Katie	14	12	43.6	12.4	4.1	Fsh.	1	22	1905	South Seattle, Wash.	Wrangell, Alaska.
14457		Ga. s.	Katie O.	25	11	53.0	18.8	6.0	Oys.	4	45	1887	Lebanon, Del.	Philadelphia, Pa.
161190		Ga. s.	Katie Cannon	8	6	37.5	14.0	3.2	Frt.	4	24	1901	Fishing Creek, Md.	Baltimore, Md.
14450		Ga. s.	Katie Collier	9	9	50.0	12.0	3.4	Frt.	2	8	1886	Somerset County, Md.	Annapolis, Md.
108907		Ga. s.	Katie Durm	28	17	55.5	17.0	5.1	Frt.	2	40	1909	Baltimore, Md.	Baltimore, Md.
219392		Ga. s.	Katie Fsalia	19	11	45.4	15.8	4.0	Fsh.	4	15	1919	Thunderbolt, Ga.	Savannah, Ga.
14425		Ga. s.	Katie G.	14	11	36.2	14.5	3.0	Oys.	1	35	1884	City Island, N. Y.	Bridgeport, Conn.
200219		Ga. s.	Katie H.	9	8	36.0	13.8	2.6	Frt.	1	18	1903	Indianola, Tex.	Port Lavaca, Tex.
14498		Ga. s.	Katie I.	11	9	34.0	15.0	3.7	Msc.	1	15	1900	Canarsie, N. Y.	New York, N. Y.
161172		Ga. s.	Katie M.	13	11	41.0	13.0	4.3	Fsh.	1	36	1901	East Rockaway, N. Y.	Manteo, N. C.
203596		Ga. s.	Katie M.	6	6	28.2	12.4	2.4	Fsh.	2	18	1906	Port Lavaca, Tex.	Port Lavaca, Tex.
211109		Ga. s.	Katie R.	8	7	31.6	9.5	4.1	Frt.	1	18	1917	Everett, Wash.	Seattle, Wash.
222136		Ga. s.	Katie S.	35	27	61.0	17.9	6.5	Frt.	2	60	1922	Jacksonville, Fla.	Jacksonville, Fla.
222311		Ga. s.	Katie S.	20	13	51.0	14.1	4.7	Frt.	2	24	1922	Amburg, Va.	Crisfield, Md.
206961		Ga. s.	Katie Venu	7	5	28.0	8.5	3.3	Fsh.	2	8	1906	Mantolow, Wis.	Grand Haven, Mich.
213335		Ga. s.	Katie Worth	6	5	28.7	12.8	3.3	Frt.	1	15	1912	Port Republic, N. J.	Philadelphia, Pa.
213131		Ga. s.	Katie B. Smith	10	7	39.7	11.4	3.3	Frt.	2	10	1915	Bertrand, Va.	Reedville, Va.
161055		Ga. s.	Katie C. Lamson	23	22	50.0	16.0	6.7	Fsh.	2	12	1897	Bristol, Me.	Boston, Mass.
206919		Ga. y.	Katinka	37	23	70.5	12.0	6.0	Yct.	2	60	1909	Alameda, Calif.	Los Angeles, Calif.
220224		Ga. s.	Katinka	13	11	35.0	9.2	4.9	Msc.	1	45	1920	Hanayville, Wash.	Seattle, Wash.
213010		Ga. s.	Katunul	83	57	79.1	21.1	9.2	Fsh.	3	150	1915	Seattle, Wash.	Do.
161070		Ga. s.	Katrina	15	12	32.0	14.0	5.5	Fas.	3	24	1895	Boston, Mass.	New York, N. Y.
211417		Ga. y.	Katrina	32	26	69.3	11.7	6.5	Yct.	2	120	1913	do.	Cleveland, Ohio.
203202	KVMU	Ga. y.	Katrina II	24	16	55.5	11.2	5.0	Yct.	3	60	1906	Bayonne, N. J.	New York, N. Y.
212870		Ga. s.	Katrinka	10	8	38.9	13.0	4.2	Fsh.	2	18	1886	Panrappo, N. J.	Charleston, S. C.
212594		Ga. s.	Katrine	12	6	43.9	12.3	3.6	Frt.	2	13	1890	Shadyside, Md.	Baltimore, Md.
161176		Ga. s.	Katrina C. Westman	9	9	30.9	11.5	5.9	Fsh.	3	25	1901	Friendship, Me.	Portland, Me.
161171		Ga. s.	Katy Dld.	14	11	51.0	14.5	3.8	Msc.	2	28	1901	Bridgeport, Conn.	New York, N. Y.
161054		Ga. s.	Katy Thomas	9	6	38.1	12.0	3.6	Fsh.	2	22	1894	Waldron, Wash.	Seattle, Wash.
223269		Ga. s.	Kawa	11	9	42.7	11.3	3.2	Frt.	2	6	1923	Elfers, Fla.	Tampa, Fla.
222178		Ga. y.	Kawartha	18	12	45.4	11.4	5.6	Yct.	3	60	1922	New York, N. Y.	New York, N. Y.
218520		Ga. s.	Kayak	12	8	33.0	10.5	3.8	Fsh.	2	30	1919	Tacoma, Wash.	Seattle, Wash.
219338		Ga. y.	Kay Dee	8	6	33.7	9.2	4.1	Yct.	1	18	1919	Seattle, Wash.	Do.
161229		Ga. s.	Keasarge	27	12	56.0	15.7	6.5	Frt.	2	18	1908	Eastport, Me.	Machias, Me.
210683		Ga. s.	Keetla	11	8	35.0	11.6	4.5	Fsh.	1	8	1918	Ketchikan, Alaska	Ketchikan, Alaska.
209058		Ga. y.	Keelox III	35	25	64.9	14.4	8.4	Yct.	3	100	1910	Charlottesville, N. Y.	Rochester, N. Y.
161207	KRQL	Ga. y.	Keewaydin	16	14	44.2	11.0	4.2	Yct.	2	37	1902	Glenwood, N. Y.	New York, N. Y.
207761		Ga. y.	Keewaydin	23	16	51.3	11.0	5.1	Yct.	2	30	1910	South Boston, Mass.	Tacoma, Wash.
211484		Ga. s.	Kelple	7	6	34.5	10.0	8.9	Fsh.	1	40	1918	Long Beach, Calif.	San Diego, Calif.
207587	LHNP	Ga. y.	Kemah	79	54	84.0	18.0	8.7	Yct.	6	125	1910	Camden, N. J.	Cincinnati, Ohio.
204388	KWGL	Ga. y.	Kemah	58	50	72.0	20.0	6.0	Yct.	4	28	1907	West Haven, Conn.	Miami, Fla.
161212		Ga. s.	Kenderton	9	8	31.4	12.0	8.5	Frt.	1	18	1901	Atlantic City, N. J.	New York, N. Y.
208158		Ga. s.	Kenmore	64	37	74.8	16.5	8.2	Fsh.	2	100	1911	Seattle, Wash.	Unalaska, Alaska.
207255		Ga. s.	Kennewaw	38	21	53.0	15.3	3.9	Fas.	3	23	1910	Marco, Fla.	Kay West, Fla.
222947		Ga. s.	Kenneth	11	10	39.9	10.5	4.0	Fas.	2	18	1916	New York, N. Y.	Philadelphia, Pa.
203751		Ga. s.	Kenneth D.	9	6	34.0	12.5	4.8	Fas.	1	15	1906	Cutler, Me.	Eastport, Me.
215208		Ga. s.	Kenship	11	9	35.3	10.8	4.8	Fas.	1	16	1910	Chester, Pa.	Philadelphia, Pa.
202253		Ga. s.	Kent	29	20	64.3	18.0	4.3	Frt.	3	32	1905	Chestertown, Md.	Baltimore, Md.
14456		Ga. s.	Kentucky	9	7	41.4	13.0	3.6	Fas.	3	18	1887	Madisonville, La.	New Orleans, La.
214923		Ga. s.	Kentucky	39	30	55.3	15.0	4.8	Fsh.	3	50	1917	Tacoma, Wash.	Seattle, Wash.
221638		Ga. p.	Keren	17	8	40.0	13.2	3.0	Fas.	3	40	1921	Wolf Point, Mont.	Great Falls, Mont.
221535		Ga. s.	Kermath	14	10	44.0	11.0	4.0	Tow.	2	10	1923	Georgetown, S. C.	Georgetown, S. C.
213599		Ga. s.	Kern	223	139	126.2	28.6	4.1	Frt.	6	150	1915	Oakland, Calif.	San Francisco, Calif.
208786		Ga. s.	Keshema	9	9	32.6	8.2	3.2	Fsh.	8	6	1908	Green Bay, Wis.	Milwaukee, Wis.
161096		Ga. s.	Kestrel	15	10	52.0	12.8	8.6	Frt.	2	20	1897	City Island, N. Y.	New York, N. Y.
204442		Ga. s.	Ketchikan	14	9	47.5	12.4	4.0	Fas.	2	180	1906	Ballard, Wash.	Seattle, Wash.
220443		Ga. s.	Ketchikan II	22	15	59.6	12.2	4.3	Tow.	3	100	1920	Everett, Wash.	Do.
211166		Ga. s.	Ketchum	7	6	25.2	8.7	3.6	Fsh.	1	8	1913	Seattle, Wash.	Ketchikan, Alaska.

† Formerly ga. y. Georgens II.

† Formerly ga. y. Wistaria.

† Formerly ga. s. Bonnie Doon.

† Formerly ga. y. Padariva.

† Formerly ga. y. Honey Hoy.

† Formerly ga. y. Delta.

† Formerly U. S. N. No. 1156.

† Formerly ga. s. Carrie.

† Oil engine.

MERCHANT MOTOR VESSELS OF THE UNITED STATES—Continued.

Official No.	Signal letters.	Rig.	Name of vessel.	Gross tonnage.	Net tonnage.	Length.	Breadth.	Depth.	Service.	Crew.	Indicated horsepower.	When built.	Where built.	Home port (where permanent document issues).
223758		Ga. s.	Ketchum II.	13	9	37.8	10.4	6.0	Fsh.	2	16	1924	Seattle, Wash.	Ketchikan, Alaska.
218240		Ga. p.	Kettle Falls.	27	22	50.0	11.4	3.0	Tow.	1	65	1914	Bremerton, Wash.	Seattle, Wash.
218364		Ga. p.	Kewana	15	12	55.0	12.7	2.7	Pas.	1	50	1918	Clarksville, Mo.	St. Louis, Mo.
221398	MOVT	Ga. y.	Kex.	32	25	57.6	11.2	5.9	Yct.	2	85	1921	Boston, Mass.	Boston, Mass.
215409		Ga. s.	Key City	26	21	35.4	13.2	6.7	Fsh.	3	40	1917	Seattle, Wash.	Seattle, Wash.
161046		Ga. s.	Keystones	21	13	53.3	11.7	5.0	Tow.	4	60	1893	Nyack, N. Y.	Jacksonville, Fla.
201391		Ga. s.	Keystones	22	18	47.0	15.4	6.3	Frt.	2	30	1904	Cutler, Me.	Eastport, Me.
206754		Ga. s.	Key West	8	7	30.0	9.4	2.5	Fsh.	4	15	1907	Green Bay, Wis.	Milwaukee, Wis.
206758		Ga. s.	Kickanuit	10	8	28.0	11.6	3.6	Oys.	2	16	1880	Kickanuit, R. I.	Providence, R. I.
161163		Ga. s.	Kid	7	6	52.0	10.0	3.5	Fsh.	1	40	1900	Racine, Wis.	Chicago, Ill.
218335		Ga. s.	Kid II	15	10	45.5	15.0	4.2	Fsh.	1	60	1919	New York, N. Y.	New York, N. Y.
223079		Ga. s.	Kilbath	11	9	36.5	11.2	3.5	Fsh.	1	12	1922	Hoonah, Alaska	Juneau, Alaska.
209524		Ga. y.	Killarney	32	30	54.0	13.0	5.2	Yct.	2	30	1910	West Bay City, Mich.	Detroit, Mich.
215079	LHDK	Ga. s.	Killarney	153	73	108.3	23.8	10.8	Fsh.	23	180	1917	Essex, Mass.	Gloucester, Mass.
218998		Ga. s.	Killdeer	37	30	58.7	14.9	6.9	Fsh.	7	50	1919	Bellingham, Wash.	Los Angeles, Calif.
206154		Ga. s.	King	7	6	43.0	14.0	2.6	Frt.	2	9	1908	Orfale, Md.	Baltimore, Md.
221943		Ga. s.	King	17	15	36.5	11.0	4.8	Fsh.	3	28	1920	Sturgeon Bay, Wis.	Milwaukee, Wis.
222365		Ga. s.	King	7	6	35.9	8.8	3.3	Frt.	1	36	1922	Neebish, Mich.	Marquette, Mich.
219856		Ga. s.	King No. 1	8	6	33.2	9.8	3.9	Mso.	1	16	1920	Seattle, Wash.	Cordova, Alaska.
212014		Ga. s.	King & Wings	143	97	96.7	19.6	9.7	Plt.	7	140	1914	do.	Astoria, Oreg.
206562		Ga. s.	King Bird	22	15	54.0	13.6	4.9	Fsh.	2	15	1911	Port Blakely, Wash.	Unalaska, Alaska.
221940		Ga. s.	King Fish	7	6	29.0	11.8	4.4	Fsh.	1	16	1922	Charleston, S. C.	Charleston, S. C.
14259		Ga. s.	Kingfisher	106	72	98.3	15.9	9.6	Fsh.	12	120	1872	Bristol, R. I.	Apalachicola, Fla.
212500		Ga. s.	Kingfisher	8	6	35.8	10.1	3.2	Mso.	1	25	1914	Duck Creek, N. C.	New Bern, N. C.
223522		Ga. s.	Kingfisher	39	24	58.0	16.0	5.0	Pas.	4	75	1923	Grafton, Ill.	New Orleans, La.
206499		Ga. s.	Kingfisher	49	15	74.5	17.4	7.2	Fsh.	3	150	1908	Quincy, Mass.	Nachias, Me.
206166		Ga. s.	Kingfisher	40	27	53.7	15.1	7.5	Fsh.	8	100	1909	Seattle, Wash.	Seattle, Wash.
206797		Ga. s.	Kingfisher	13	12	36.2	10.3	3.8	Fsh.	3	16	1909	West De Pere, Wis.	Milwaukee, Wis.
206647		Ga. s.	Kingfisher	11	8	32.8	11.2	4.8	Fsh.	2	20	1912	Seattle, Wash.	Juneau, Alaska.
212438		Ga. y.	Kingfisher	27	24	43.4	14.5	5.3	Yct.	2	75	1909	Brooklyn, N. Y.	New York, N. Y.
212703		Ga. s.	Kingfisher	14	11	41.4	12.1	6.5	Frt.	1	50	1914	Los Angeles, Calif.	Los Angeles, Calif.
216549		Ga. s.	Kingfisher	10	8	34.0	10.3	3.6	Fsh.	1	15	1917	Metlakatla, Alaska	Ketchikan, Alaska.
218192		Ga. s.	Kingfisher	8	0	34.0	10.6	4.0	Fsh.	1	25	1919	New London, Conn.	New York, N. Y.
219426	LVFK	Ga. y.	Kingfisher	81	67	75.8	17.5	8.4	Yct.	6	72	1920	Camden, N. J.	St. Paul, Minn.
222529	MDSW	Ga. y.	Kingfisher	22	15	58.2	10.6	4.4	Yct.	3	30	1918	Boston, Mass.	Boston, Mass.
210827		Ga. s.	Kingsmill	56	38	77.1	15.5	6.4	Fsh.	6	200	1912	Lisabuela, Wash.	Seattle, Wash.
218304		Ga. s.	Kisanto	16	11	49.4	12.2	4.5	Fsh.	6	50	1917	Los Angeles, Calif.	Los Angeles, Calif.
214524		Ga. s.	Kiseno	17	14	44.6	12.7	5.5	Fsh.	7	30	1916	Seattle, Wash.	Seattle, Wash.
214552		Ga. s.	Kiska	43	34	56.0	15.2	7.0	Fsh.	4	30	1916	Seattle, Wash.	Seattle, Wash.
210913		Ga. s.	Kismot	21	17	43.4	13.0	5.9	Pas.	1	30	1920	Bay Shore, N. Y.	New York, N. Y.
222360		Ga. y.	Kismet	14	14	54.1	11.0	5.9	Yct.	2	300	1922	New Orleans, La.	New Orleans, La.
222246		Ga. s.	Kissap	7	6	29.9	8.7	4.1	Fsh.	1	6	1922	Bremerton, Wash.	Seattle, Wash.
217376		Ga. s.	Kittle A	15	10	44.4	12.4	4.9	Fsh.	3	35	1917	Los Angeles, Calif.	Los Angeles, Calif.
22301		Ga. y.	Kitty Anne	19	15	49.0	11.0	5.2	Yct.	1	40	1902	Port Jefferson, N. Y.	New York, N. Y.
223143		Ga. s.	Kitty Woodall	103	73	99.6	23.0	6.6	Frt.	5	85	1905	Cambridge, Md.	Baltimore, Md.
214874		Ga. s.	Kiva	67	43	78.5	17.0	6.8	Plt.	8	140	1917	Salisbury, Md.	New Orleans, La.
215591		Ga. s.	Kiwanda	15	8	40.8	12.5	4.3	Fsh.	1	20	1917	Portland, Oreg.	Astoria, Oreg.
200457		Ga. s.	Kiwi	14	13	42.6	18.1	3.6	Pas.	1	22	1903	Daytons, Fla.	St. Augustine, Fla.
220870		Ga. y.	Klahauco	53	30	75.0	13.4	6.7	Yct.	6	400	1920	New York, N. Y.	New York, N. Y.
210245		Ga. s.	Klatawa	23	15	50.2	15.8	4.8	Tow.	2	60	1912	Shaw Island, Wash.	Seattle, Wash.
206982		Ga. s.	Klawack No. 4	16	11	44.7	11.9	4.9	Fsh.	1	35	1909	do.	Ketchikan, Alaska.
216106		Ga. s.	Klawack No. 5	19	15	43.6	12.7	5.4	Fsh.	1	35	1917	Seattle, Wash.	Wrangell, Alaska.
213361		Ga. s.	Klawack No. 6	20	16	44.0	11.9	5.5	Fsh.	1	35	1915	Everett, Wash.	Ketchikan, Alaska.
215062		Ga. s.	Klawack No. 7	19	15	43.1	13.5	5.1	Fsh.	1	30	1917	Seattle, Wash.	Wrangell, Alaska.
206148		Ga. s.	Klok	9	6	38.3	10.2	2.9	Frt.	2	20	1910	Astoria, Oreg.	Portland, Oreg.
207752		Ga. s.	Klekrifal	11	7	40.0	11.6	4.3	Tow.	2	75	1910	Port Blakely, Wash.	Seattle, Wash.
181097		Ga. s.	Klondike	13	6	37.0	14.7	5.5	Fsh.	5	10	1897	Gloucester, Mass.	Gloucester, Mass.
181110		Ga. s.	Klondike	10	6	37.6	13.2	3.2	Pas.	1	12	1898	Patchogue, N. Y.	New York, N. Y.
213075		Ga. s.	Kloshe	21	20	36.2	11.1	3.8	Frt.	1	20	1915	Olympia, Wash.	Seattle, Wash.
209475		Ga. s.	Klootchman	12	9	35.3	12.2	4.3	Tow.	1	8	1911	Burton, Wash.	do.
213811		Ga. y.	Knap Island	22	12	43.4	12.3	4.2	Yct.	2	85	1915	New York, N. Y.	Chicago, Ill.
105279		Ga. s.	Knickerbocker	18	16	47.2	17.2	5.1	Mso.	1	18	1873	Bayport, N. Y.	New York, N. Y.
206332		Ga. s.	Kobuk	15	10	45.0	12.2	4.5	Tow.	3	50	1911	Seattle, Wash.	Nome, Alaska.
211813		Ga. s.	Kodlak	66	38	69.4	18.0	7.6	Fsh.	12	100	1913	do.	Seattle, Wash.
222366		Ga. s.	Kodlak	16	11	41.0	13.3	5.2	Fsh.	1	35	1922	Kodiak, Alaska.	Seward, Alaska.
209228		Ga. s.	Kogjung	46	6	46.0	11.0	4.4	Fsh.	3	55	1901	Alameda, Calif.	Unalaska, Alaska.
216536		Ga. y.	Kohala	18	14	40.0	12.5	6.0	Yct.	3	400	1918	Trenton, Mich.	Detroit, Mich.
161168		Ga. s.	Konomoc	10	10	42.5	10.2	4.2	Wat.	1	14	1900	New London, Conn.	Boston, Mass.
223850		Ga. s.	Konomoc	7	6	30.0	11.0	4.8	Wat.	1	16	1924	Mystic, Conn.	New London, Conn.
204104		Ga. s.	Kooe	10	8	29.2	8.8	3.5	Pas.	1	30	1907	Marshfield, Oreg.	Marshfield, Oreg.
161230		Ga. s.	Koongas	46	16	48.8	12.9	4.4	Frt.	1	22	1903	Mariners Harbor, N. Y.	Newark, N. J.
222044		Ga. s.	Koomos	46	31	64.5	17.0	5.0	Frt.	2	180	1922	Nashville, Tenn.	Louisville, Ky.
215973		Ga. s.	Kotobuki Maru No. 1	32	16	57.1	13.2	5.0	Tow.	5	85	1918	Honolulu, Hawaii	Honolulu, Hawaii.

1 Formerly Ga. p. U. S. E. D. Kettle Falls.

2 Formerly Ga. s. Killarney.

3 Formerly U. S. S. Killarney.

4 Formerly Ga. s. Virginia II.

5 Formerly Ga. y. Momoweta.

6 Formerly Ga. s. Mary P.

7 Formerly Ga. s. The Rial.

8 Formerly Ga. s. Comanche.

9 Formerly Ga. s. New Rocello.

10 Formerly s/p. Alfred C. Harmer.

† Oil engine.

MERCHANT MOTOR VESSELS OF THE UNITED STATES—Continued.

Official No.	Signal letters.	Rig.	Name of vessel.	Gross tonnage.	Net tonnage.	Length.	Breadth.	Depth.	Service.	Crew.	Indicated horsepower.	When built.	Where built.	Home port (where permanent document issues).
						Feet.	Feet.	Feet.						
215974		Ga. s.	Kotobuki Maru No. 2...	28	13	57.5	13.0	5.0	Fsh.	9	85	1918	Honolulu, Hawaii.....	Honolulu, Hawaii.
218619		Ga. s.	Kotobuki Maru No. 5...	21	9	59.4	12.0	4.6	Fsh.	8	65	1919do.....	Do.
213460		Ga. s.	Kotor.....	10	7	35.4	10.9	3.6	Fsh.	1	10	1915	Ketchikan, Alaska.....	Ketchikan, Alaska.
161188		Ga. y.	Kraken.....	22	13	47.5	14.9	6.5	Yct.	1	20	1896	Greenport, N. Y.....	Greenport, N. Y.
221981		Ga. s.	Krazy Kat II.....	8	5	38.6	9.0	4.2	Frt.	1	40	1900	Brooklyn, N. Y.....	New York, N. Y.
218060		Ga. s.	Kreatan.....	15	14	38.4	12.0	5.2	Pas.	2	45	1919	Johns Wood, Mich.....	Marquette, Mich.
212770		Ga. s.	Kuathelani.....	38	21	61.4	14.9	6.3	Frt.	3	35	1914	Honolulu, Hawaii.....	Honolulu, Hawaii.
209646		Ga. s.	Kulu Queen.....	43	29	62.0	16.5	6.8	Ten.	3	75	1912	Astoria, Oreg.....	Seattle, Wash.
210940		Ga. s.	Kumtux.....	37	25	56.5	15.0	8.7	Tow.	3	110	1913	Winslow, Wash.....	Do.
222331		Ga. s.	Kumtux.....	7	5	31.8	9.4	4.1	Fsh.	1	18	1922	Stanwood, Wash.....	Do.
219985		Ga. s.	Kvlik.....	13	12	32.7	11.7	4.0	Frt.	2	12	1919	Remley's Point, S. C.....	Charleston, S. C.
161031		Ga. s.	Kwasind.....	8	6	34.0	12.0	5.0	Msc.	2	40	1892	Fall River, Mass.....	New York, N. Y.
204234	KWFJ	Ga. y.	Kwasind.....	33	28	57.5	12.5	5.2	Yct.	2	50	1900	Philadelphia, Pa.....	Ellsworth, Me.
208130		Ga. s.	Kwasind.....	10	9	35.1	11.2	4.6	Fsh.	2	16	1910	Wickford, R. I.....	Bridgeport, Conn.
			L.											
220998		Ga. s.	L. U. Jr.....	16	10	48.6	12.4	3.9	Frt.	1	28	Newport News, Va.
222263		Ga. s.	L. and W.....	15	10	38.0	11.6	4.4	Fsh.	2	30	1922	Ellamar, Alaska.....	Seward, Alaska.
211574		Ga. s.	L. Goldish.....	31	13	56.0	15.3	4.1	Frt.	3	40	1913	Knife River, Minn.....	Duluth, Minn.
222706		Ga. s.	L. Scatena.....	72	34	60.2	26.3	7.1	Frt.	3	100	1923	Sausalito, Calif.....	San Francisco, Calif.
215882		Ga. p.	L. Watson.....	9	9	56.0	15.0	5.7	Yct.	4	0	1917	Celina, Tenn.....	Nashville, Tenn.
218686		Ga. y.	L'Apache.....	38	33	51.8	11.9	1.8	Pas.	4	250	1915	New York, N. Y.....	Miami, Fla.
141773		Ga. s.	L. A. Jeffrey.....	30	26	59.0	19.0	5.3	Fsh.	4	30	1921	Bay Shore, N. Y.....	Philadelphia, Pa.
221712		Ga. s.	L. C. Quinn.....	42	20	62.4	17.0	6.4	Frt.	2	31	1921	Crisfield, Md.....	Philadelphia, Pa.
223249		Ga. s.	L. D. Davinci.....	12	15	44.3	12.0	6.3	Fsh.	4	40	1917	San Pedro, Calif.....	San Diego, Calif.
206028		Ga. s.	L. E. Yates.....	57	17	62.5	20.4	5.2	Oys.	6	36	1909	Greenwich, N. J.....	Philadelphia, Pa.
141771		Ga. s.	L. F. Terry.....	14	13	41.5	15.5	3.7	Fsh.	4	20	1902	Patchogue, N. Y.....	New York, N. Y.
141237		Ga. s.	L. H. Borzman.....	13	7	54.4	14.0	3.3	Oys.	1	24	1892	Orlole, Md.....	Newport News, Va.
141230		Ga. s.	L. H. Wilson.....	10	7	52.0	13.7	3.5	Frt.	2	12	1892do.....	Annapolis, Md.
222027		Ga. s.	L. I. Fish.....	8	5	36.5	10.6	3.8	Fsh.	6	40	1922	Keyport, N. J.....	New York, N. Y.
140635		Ga. s.	L. J. Callanan.....	7	7	31.7	13.4	3.2	Pas.	1	24	1893	Patchogue, N. Y.....	Perth Amboy, N. J.
140372		Ga. s.	L. J. Dayton.....	12	8	36.4	14.4	4.2	Frt.	1	16	1879	Port Jefferson, N. Y.....	Do.
141413		Ga. s.	L. R. Hand.....	9	9	41.1	15.0	4.0	Frt.	3	25	1896	Patchogue, N. Y.....	Do.
141774		Ga. s.	L. R. Hand.....	14	12	48.6	16.0	4.0	Fsh.	4	20	1901	Bridgeport, Conn.....	New York, N. Y.
223732		Ga. p.	L. S. Robert.....	24	15	64.3	16.4	2.9	Fer.	1	35	1924	Running Water, S. Dak.....	Peubina, N. Dak.
141826		Ga. s.	L. T. Blockson.....	13	12	50.0	13.4	3.5	Frt.	2	25	1902	Marco, Fla.....	Miami, Fla.
141846		Ga. s.	L. T. Boggs.....	8	6	44.0	13.5	3.0	Frt.	5	5	1903	Onancock, Va.....	Reedville, Va.
223399		Ga. p.	L. T. Plumlice.....	16	10	64.2	14.0	2.2	Tow.	2	22	1923	Carthage, Tenn.....	Nashville, Tenn.
15976		Ga. s.	L. V. Ostrom.....	31	29	55.0	18.0	4.6	Frt.	2	12	1873	Patchogue, N. Y.....	Bolinas, Me.
140787		Ga. s.	L. W. Gunby.....	10	6	50.0	12.1	3.4	Msc.	3	12	1885	Somerset County, Md.....	Annapolis, Md.
140660		Ga. s.	L. W. Maehen.....	10	6	43.5	13.2	3.4	Oys.	1	14	1883	Mathews County, Va.....	Newport News, Va.
221634		Ga. s.	L. and R. Forsythe.....	10	7	35.9	10.6	4.4	Frt.	4	8	1921	Tacoma, Wash.....	Tacoma, Wash.
204011		Ga. s.	La Blanca.....	11	8	39.5	12.3	4.0	Pas.	1	32	1907	Winslow, Wash.....	Seattle, Wash.
203420		Ga. s.	La Bondonza.....	10	6	35.5	10.9	3.5	Fsh.	1	16	1906	Ballard, Wash.....	Do.
140594		Ga. s.	La Corse.....	7	6	34.0	11.8	3.2	Msc.	2	15	1882	Lake Charles, La.....	Morgan City, La.
223195		Ga. p.	La Grosse.....	137	137	64.0	28.1	5.0	Frt.	2	50	1923	Grafton, Ill.....	St. Paul, Minn.
210776		Ga. y.	La Dicha.....	17	11	48.2	10.0	5.1	Yct.	2	150	1923	New York, N. Y.....	Los Angeles, Calif.
216095		Ga. s.	La Dorner.....	14	9	42.4	10.2	4.4	Pas.	1	24	1909	Miami, Fla.....	Miami, Fla.
217413		Ga. s.	La Felice.....	16	8	44.3	12.4	5.0	Fsh.	6	36	1918	Ipwich, Mass.....	Gloucester, Mass.
215838		Ga. s.	La Florida.....	46	36	60.3	16.6	7.2	Frt.	2	90	1918	Port Byron, N. Y.....	New York, N. Y.
203191		Ga. s.	La Haven.....	11	10	50.4	10.2	3.0	Frt.	1	20	1917	Holly Hill, Fla.....	Miami, Fla.
215181	LHGS	Ga. y.	La Mascotte IV.....	62	47	111.0	13.5	6.6	Yct.	5	125	1906	New York, N. Y.....	New York, N. Y.
215578	LHTN	Ga. s.	La Mer.....	40	20	66.7	12.2	6.8	Yct.	4	400	1917	Boston, Mass.....	Do.
210703		Ga. s.	La Merced.....	1,696	1,342	232.0	43.6	26.6	Frt.	16	320	1917	Benicia, Calif.....	San Francisco, Calif.
205974		Ga. s.	La Ola.....	19	13	41.0	11.9	5.2	Pas.	1	30	1912	Sausalito, Calif.....	Do.
223838		Ga. s.	La Paloma.....	40	14	68.3	17.7	7.8	Fsh.	11	75	1909	Seattle, Wash.....	Seattle, Wash.
209737		Ga. s.	La Rose.....	15	12	45.3	12.2	4.1	Fsh.	3	45	1924	Bayhead, N. J.....	Philadelphia, Pa.
205135		Ga. s.	La Sirena.....	18	12	41.3	12.5	5.6	Tow.	2	40	1912	Seattle, Wash.....	Seattle, Wash.
214164		Ga. s.	La Thea.....	11	8	51.8	10.5	4.3	Pas.	2	24	1908	Tacoma, Wash.....	Tacoma, Wash.
222693		Ga. s.	La Tosca.....	7	7	36.0	7.3	2.8	Pas.	1	22	1909	St. Louis, Mo.....	St. Louis, Mo.
202885		Ga. s.	Labor.....	42	22	59.1	15.6	7.2	Fsh.	4	50	1920	Los Angeles, Calif.....	Los Angeles, Calif.
219979		Ga. s.	Laconia.....	15	8	42.8	13.0	6.2	Fsh.	2	14	1906	Bremen, Me.....	Portland, Me.
213925		Ga. s.	Laconio.....	7	6	30.0	9.1	4.0	Fsh.	2	10	1916	Tacoma, Wash.....	San Francisco, Calif.
222228	MDQJ	Ga. y.	Ladonia.....	9	8	34.2	8.6	4.0	Fer.	1	10	1913	Burton, Wash.....	Seattle, Wash.
214077		Ga. s.	Ladonia.....	61	52	70.7	20.4	10.4	Yct.	3	95	1922	East Boothbay, Me.....	Boston, Mass.
201918		Ga. y.	Ladde.....	35	30	56.3	14.9	6.4	Fsh.	6	50	1916	Tacoma, Wash.....	Seattle, Wash.
218270		Ga. s.	Ladron.....	19	14	44.8	12.4	5.3	Yct.	3	7	1905	Bristol, R. I.....	New York, N. Y.
219330		Ga. y.	Lady.....	8	6	28.9	10.1	3.4	Pas.	1	16	1917	Camden, N. J.....	Philadelphia, Pa.
223707		Ga. y.	Lady Alden.....	31	27	49.0	15.1	4.8	Yct.	2	40	1914	Key West, Fla.....	Pensacola, Fla.
206990	LBJH	Ga. s.	Lady Barbara.....	21	14	45.4	14.0	6.0	Tow.	3	80	1924	Ludington, Mich.....	Philadelphia, Pa.
140722		Ga. s.	Lady Bertha.....	48	32	77.1	14.0	6.3	Yct.	3	80	1909	Bayonne, N. J.....	Philadelphia, Pa.
141491		Ga. s.	Lady Claire.....	9	7	28.5	12.5	3.0	Fsh.	1	10	1884	Patchogue, N. Y.....	New York, N. Y.
207719		Ga. y.	Lady Eldridge.....	9	6	31.4	12.2	3.9	Pas.	1	24	1897	Atlantic City, N. J.....	Do.
		Ga. s.	Lady Evelyn.....	19	17	45.0	10.2	5.4	Yct.	3	80	1910	New York, N. Y.....	Do.

1 Formerly st. s. La Mascotte III.
 2 Ga. y. Suzetta III.
 3 Formerly (a) slip. y. Sadrone.

4 Formerly ga. s. Ora.
 5 Igloo.
 6 Formerly ga. y. (a) Edwina.

7 Formerly ga. y. (a) Audwin.
 8 Irons.
 † Oil engine.

MERCHANT MOTOR VESSELS OF THE UNITED STATES—Continued.

Official No.	Signal letters.	Rig.	Name of vessel.	Gross tonnage.	Net tonnage.	Length.	Breadth.	Depth.	Service.	Crew.	Indicated horsepower.	When built.	Where built.	Home port (where permanent document issues).
						Feet.	Feet.	Feet.						
223844		Ga. s.	Lady Evelyn III.	14	11	34.0	11.5	5.5	Pas.	2	48	1910	Pawtucket, R. I.	New York, N. Y.
218494		Ga. s.	Lady Fair	15	10	50.0	12.0	4.7	Msc.	2	24	1919	Brooklyn, N. Y.	Do.
214681		Ga. y.	Lady Fish	81	64	61.3	20.0	6.3	Yct.	2	50	1916	Marco, Fla.	Tampa, Fla.
200529		Ga. s.	Lady Florence	8	7	33.0	13.1	3.3	Fsh.	2	15	1903	Mandeville, La.	Mobile, Ala.
219732		Ga. s.	Lady Gay	8	5	36.4	11.8	2.5	Oys.	2	6	1909	Empire, La.	New Orleans, La.
209707		Ga. s.	Lady Grace	12	11	32.8	9.6	3.9	Fsh.	3	18	1905	Two Rivers, Wis.	Milwaukee, Wis.
201717		Ga. s.	Lady Grace	9	9	40.0	6.4	3.9	Fsh.	1	20	1905	Clinton, Iowa	St. Paul, Minn.
223714		Ga. s.	Lady Grace	18	6	47.4	12.6	4.5	Fsh.	6	32	1923	Valparaiso, Fla.	Pensacola, Fla.
212906		Ga. y.	Lady Guyon	57	34	72.6	14.5	7.5	Yct.	3	100	1914	Boston, Mass.	Chicago, Ill.
223753		Ga. y.	Lady Helen	23	16	45.3	11.6	5.3	Yct.	2	250	1920	Watervliet, N. Y.	Tacoma, Wash.
211228		Ga. s.	Lady Helen	20	18	44.1	15.2	4.8	Yct.	1	35	1924	Dorchester, N. J.	Philadelphia, Pa.
219020		Ga. y.	Lady Hilda II	17	16	47.3	14.2	5.3	Pas.	2	37	1913	New York, N. Y.	New York, N. Y.
221736		Ga. y.	Lady Jane	26	18	43.6	10.2	3.9	Yct.	2	20	1907	Oshkosh, Wis.	Milwaukee, Wis.
223519		Ga. s.	Lady Lake	22	28	52.2	12.3	5.7	Yct.	1	95	1921	Los Angeles, Calif.	Los Angeles, Calif.
202844		Ga. s.	Lady Lou	12	8	50.0	23.2	2.9	Fsh.	2	20	1904	West Palm Beach, Fla.	Pensacola, Fla.
220580		Ga. s.	Lady Luck	14	9	39.7	8.6	4.9	Frt.	1	100	1870	Seattle, Wash.	Seattle, Wash.
220904		Ga. p.	Lady Martin	14	14	59.4	13.9	2.0	Pas.	1	15	1920	Alma, Ark.	St. Louis, Mo.
201343	KTHR	Ga. y.	Lady Mary	96	90	94.4	21.3	8.0	Yct.	8	90	1804	Shooters Island, N. Y.	Brunswick, Ga.
216939		Ga. y.	Lady Maud	15	10	37.7	12.0	4.5	Yct.	2	27	1904	Baltimore, Md.	Baltimore, Md.
141755		Ga. s.	Lady May	19	11	48.0	16.0	3.6	Frt.	2	40	1901	Keller, Va.	Norfolk, Va.
206200		Ga. y.	Lady May	20	14	40.0	11.0	4.2	Yct.	1	40	1909	Evarett, Wash.	Seattle, Wash.
216824		Ga. y.	Lady Peggy	21	14	49.4	12.5	4.2	Yct.	2	65	1906	Baltimore, Md.	Annapolis, Md.
107566		Ga. s.	Lafalot	12	11	38.1	15.5	5.2	Frt.	2	40	1895	Bayonne, N. J.	New York, N. Y.
141848		Ga. s.	Lafayette	30	12	61.0	17.2	7.0	Fsh.	8	24	1903	Gloucester, Mass.	Pensacola, Fla.
211586		Ga. s.	Lagonia	11	7	44.3	11.7	4.4	Frt.	1	25	1913	Poquoson, Va.	Richville, Va.
206954		Ga. s.	Lagoon	8	7	34.5	10.9	1.8	Pas.	1	8	1904	Titusville, Fla.	St. Augustine, Fla.
203397		Ga. s.	Lagrange	9	6	47.6	11.3	4.4	Oys.	2	25	1906	Urbanna, Va.	Reedville, Va.
222281		Ga. y.	L'Algon	33	22	63.5	12.5	5.3	Yct.	2	500	1923	City Island, N. Y.	Philadelphia, Pa.
210995		Ga. s.	Laida	52	38	60.0	16.0	7.1	Fsh.	6	75	1913	Seattle, Wash.	Seattle, Wash.
213804		Ga. s.	Lake Bay	12	10	50.0	11.5	2.8	Fsh.	2	20	1916	Lake Bay, Alaska	Wrangell, Alaska
141580		Ga. s.	Lakeids	39	30	64.8	18.6	3.8	Frt.	2	40	1899	Mount Clemens, Mich.	Detroit, Mich.
222127		Ga. s.	Lakeside III	13	11	54.9	14.1	2.2	Pas.	1	50	1922	Sandusky, Ohio	Sandusky, Ohio
200884		Ga. s.	Lakeview	11	6	37.0	9.2	8.9	Tow.	1	28	1910	Beaumont, Tex.	Port Arthur, Tex.
213082		Ga. s.	Lakewood	9	8	36.4	9.4	4.7	Fsh.	2	24	1915	Seattle, Wash.	Seattle, Wash.
211643		Ga. s.	Lakme	6	6	27.2	7.8	3.2	Frt.	1	12	1903	West De Pere, Wis.	Milwaukee, Wis.
214452	LGJP	Ga. s.	Lakoo	328	163	146.6	28.6	11.0	Wrk.	5	200	1864	Philadelphia, Pa.	New York, N. Y.
213396		Ga. p.	Lamb's Ferry	12	8	58.0	15.1	1.9	Frt.	3	15	1902	Decatur, Ala.	Mobile, Ala.
209514	LOGW	Ga. y.	Lanal	75	51	71.5	16.7	8.1	Yct.	3	50	1902	Camden, N. J.	Miami, Fla.
219705		Ga. s.	Lanakila	29	13	64.3	14.0	6.0	Frt.	4	100	1913	Honolulu, Hawaii	Honolulu, Hawaii
216580	LMDQ	Ga. s.	Lancaster	141	75	109.4	19.9	8.4	Fsh.	6	100	1918	Weems, Va.	Wilmington, Del.
219727		Ga. s.	Lancaster	18	9	45.6	15.3	4.1	Frt.	1	40	1920	Palmer, Va.	Norfolk, Va.
214589		Ga. s.	Landing	20	16	45.1	13.0	6.2	Fsh.	3	35	1917	Seattle, Wash.	Juneau, Alaska
212686		Ga. s.	Lanore	9	8	31.6	8.8	3.5	Pas.	1	15	1909	Neenah, Wis.	Milwaukee, Wis.
141714		Ga. y.	Lantana	15	11	42.5	13.6	4.7	Yct.	2	18	1900	New York, N. Y.	New York, N. Y.
81760		Ga. y.	Lap Wing	18	12	43.4	11.6	4.5	Yct.	2	35	1901	Beverly, Mass.	Ellsworth, Me.
222022		Ga. s.	Larrog	9	7	32.7	9.7	3.5	Frt.	2	20	1915	Dellar, N. J.	Philadelphia, Pa.
141295		Ga. s.	Lark	20	17	41.7	15.4	6.1	Frt.	2	35	1893	Mermenton River, La.	Port Arthur, Tex.
201458		Ga. s.	Lark	40	28	54.2	14.9	3.7	Pas.	2	45	1904	Bon Secour, Ala.	Pensacola, Fla.
204573		Ga. s.	Lark	14	10	44.5	12.2	3.9	Pas.	2	39	1907	Dockton, Wash.	Juneau, Alaska
210014		Ga. s.	Lark	13	9	38.6	9.5	4.2	Pas.	2	35	1910	Chicago, Ill.	Chicago, Ill.
210018		Ga. s.	Lark	10	8	31.9	11.2	3.9	Fsh.	5	15	1912	Seabeck, Wash.	Seattle, Wash.
210340		Ga. s.	Lark	72	37	80.0	23.3	6.0	Frt.	6	100	1912	Oakland, Calif.	San Francisco, Calif.
214895		Ga. s.	Lark	23	12	51.1	14.8	5.6	Fsh.	1	80	1917	Do.	Do.
220195		Ga. p.	Lark	24	15	65.0	10.0	1.6	Tow.	3	18	1920	Grantsville, W. Va.	Pittsburgh, Pa.
222565		Ga. s.	Lark	143	121	115.5	25.4	10.7	Fsh.	23	175	1923	New Castle, Me.	Boston, Mass.
214878		Ga. s.	Lark No. 2	11	6	43.0	9.4	4.6	Fsh.	2	80	1917	Los Angeles, Calif.	Los Angeles, Calif.
204289		Ga. s.	Larrie B. Shaw	79	54	82.1	16.3	6.2	Tow.	5	36	1899	Wilmington, Del.	Philadelphia, Pa.
218935		Ga. s.	Laruselle	8	7	37.7	13.3	2.7	Oys.	3	21	1911	Cut Off, La.	New Orleans, La.
203895		Ga. s.	Lasca	9	7	33.2	12.0	5.0	Fsh.	1	17	1907	West Mystic, Conn.	Newport, R. I.
208925		Ga. s.	Lasca II	13	9	38.0	10.4	4.1	Fsh.	1	18	1911	Seattle, Wash.	Juneau, Alaska
215859	LJMS	Ga. s.	Lassen	717	443	170.2	39.3	12.4	Frt.	22	700	1917	Hoquiam, Wash.	San Francisco, Calif.
201024		Ga. s.	Lassen	14	14	55.0	9.5	3.0	Pas.	2	30	1904	Aberdeen, Wash.	Seattle, Wash.
211415		Ga. s.	Lassen	5	5	24.0	13.9	3.5	Fsh.	1	10	1903	Wareham, Mass.	Provincetown, Mass.
216151	LKMG	Ga. y.	Latella	22	15	45.9	11.8	4.7	Yct.	2	30	1911	North Tonawanda, N. Y.	Detroit, Mich.
218775		Ga. s.	Laughing Water	9	8	29.8	8.0	4.7	Fsh.	3	8	1908	Ellison Bay, Wis.	Milwaukee, Wis.
218759		Ga. s.	LAUNDRY BOY	8	5	32.7	7.7	3.5	Frt.	1	15	1916	Buffalo, N. Y.	Buffalo, N. Y.
140141		Ga. s.	Laura	7	6	29.3	11.5	3.5	Frt.	1	8	1873	Speok, N. Y.	New York, N. Y.
210222		Ga. s.	Laura	15	10	44.6	11.5	4.9	Frt.	1	12	1912	Baltimore, Md.	Baltimore, Md.
211382		Ga. s.	Laura	15	10	44.0	13.9	4.8	Tow.	1	60	1913	Sausalito, Calif.	San Francisco, Calif.
218613		Ga. s.	Laura	12	8	47.4	12.8	4.9	Frt.	1	25	1919	Nahotta, Wash.	Astoria, Oreg.
219923		Ga. s.	Laura	8	7	32.5	9.4	4.3	Frt.	1	8	1920	Seattle, Wash.	Seattle, Wash.

¹ Formerly ga. y. Minnemac II.

^a Asara.

² Formerly ga. y. British Oriole III.

^c Asara.

³ Formerly slip. Adele.

⁴ Formerly U. S. O. O. cutter Woodbury.

⁵ Formerly ga. s. Winona.

⁶ Formerly ga. s. Willie R.

⁷ Formerly U. S. M. H. S. st. s. Louis Pasteur.

⁸ st. s. Helen Bethel.

⁹ Formerly ga. y. Apache.

¹⁰ Formerly ga. s. Beesie.

[†] Oil engine.

MERCHANT MOTOR VESSELS OF THE UNITED STATES—Continued.

Official No.	Signal letters.	Rtg.	Name of vessel.	Gross tonnage.	Net tonnage.	Length.	Breadth.	Depth.	Service.	Crew.	Indicated horsepower.	When built.	Where built.	Home port (where permanent document issues).
140532		Ga. s.	Laura B.	10	9	34.8	14.0	4.0	Oys.	1	12	1882	Patchogue, N. Y.	Bridgeport, Conn.
140663		Ga. s.	Laura E.	6	5	28.8	13.0	3.0	Msc.	1	12	1884	do	New York, N. Y.
141740		Ga. s.	Laura Enos	17	9	41.7	15.1	6.0	Fsh.	5	24	1901	Gloucester, Mass.	Boston, Mass.
143874		Ga. s.	Laura Goulart	143	73	107.2	14.1	11.2	Fsh.	2	120	1921	Essex, Mass.	Gloucester, Mass.
140456		Ga. s.	Laura L.	12	12	37.2	14.1	4.1	Fsh.	1	18	1886	Keyport, N. J.	New York, N. Y.
207379		Ga. s.	Laura May	30	20	49.3	17.6	3.8	Msc.	1	20	1881	Patchogue, N. Y.	Perth Amboy, N. J.
209714		Ga. s.	Laura P.	12	6	40.4	11.8	4.2	Fsh.	2	14	1910	Port Jefferson, N. Y.	Bridgeport, Conn.
140228		Ga. s.	Laura E. Gannage	15	5	44.9	12.9	5.5	Fsh.	2	36	1877	Eastport, Me.	Boston, Mass.
141246		Ga. s.	Laura M. Buckson	23	14	55.4	19.2	5.5	Oys.	6	25	1892	Bristol, Me.	Wilmington, Del.
201692		Ga. p.	Laura N.	15	8	62.8	14.2	2.4	Frt.	4	23	1904	Grand Isle, La.	New Orleans, La.
223837		Ga. p.	Laure N. II	84	53	81.7	20.3	3.9	Frt.	5	40	1924	Lockport, La.	Do.
204166		Ga. s.	Laurel	14	9	54.4	13.3	3.9	Pas.	1	35	1907	Double Bayou, Tex.	Port Arthur, Tex.
210889		Ga. s.	Laurel	10	7	30.0	12.3	4.7	Pas.	1	10	1913	Miami, Fla.	Miami, Fla.
211903	LDJC	Ga. y.	Laurel	19	18	45.3	10.9	4.1	Yct.	3	60	1913	Marblehead, Mass.	New York, N. Y.
204133		Ga. s.	Laurelhurst	13	9	43.0	10.1	3.6	Frt.	25	25	1907	Everett, Wash.	Juneau, Alaska.
141120		Ga. s.	Lauretta	14	12	39.9	13.0	4.4	Fsh.	3	25	1891	Greenport, N. Y.	New York, N. Y.
141707		Ga. s.	Lauretia Curran	23	14	56.8	18.3	3.8	Frt.	3	30	1901	Madison, Md.	Annapolis, Md.
141658		Ga. s.	Laurus	23	26	55.1	15.5	7.7	Msc.	3	25	1900	Brooklyn, N. Y.	Bridgeport, Conn.
141500		Ga. s.	Lavania	29	19	58.0	13.0	3.6	Tow.	5	75	1897	Palatka, Fla.	Jacksonville, Fla.
201805		Ga. s.	Lavina	9	6	32.7	8.6	2.4	Pas.	1	12	1905	Harstine, Wash.	Tacoma, Wash.
140123		Ga. s.	Lavinah	13	12	38.6	15.0	4.2	Pas.	1	24	1875	Glenwood, N. Y.	Albany, N. Y.
141813		Ga. y.	Lavinan	32	22	66.1	13.0	5.4	Yct.	1	40	1902	Essington, Pa.	New York, N. Y.
211504		Ga. s.	Lavinia D.	17	9	49.1	15.0	3.6	Frt.	1	37	1913	Kelphse, Va.	Baltimore, Md.
207516		Ga. s.	Lavinia Pearl	19	12	60.7	14.1	4.4	Oys.	2	25	1910	Poquoson, Va.	Reedville, Va.
141619		Ga. s.	Lavita	8	5	34.8	8.0	3.2	Tow.	2	35	1899	Seattle, Wash.	Seattle, Wash.
141444		Ga. s.	Lawrence	7	7	27.5	12.8	4.0	Fsh.	1	15	1895	Bath, Me.	New York, N. Y.
215505		Ga. s.	Lawrence P.	20	13	42.0	13.0	5.3	Fsh.	2	40	1917	Hydaburg, Alaska	Ketchikan, Alaska.
222335	MDRH	Ga. y.	Lazy Lady	39	24	66.3	13.2	6.3	Yct.	3	600	1922	Camden, N. J.	Philadelphia, Pa.
81650		Ga. s.	Leader	11	7	41.7	9.4	4.1	Pas.	2	25	1898	Yonkers, N. Y.	Do.
14603		Ga. s.	Leader	13	12	37.0	11.8	5.6	Frt.	2	11	1898	Burnt Pot Island, Ga.	Eastport, Me.
141578		Ga. s.	Leader	25	19	47.4	18.6	5.0	Oys.	2	23	1898	Madison, Md.	Charleston, S. C.
201968		Ga. s.	Leader	39	19	66.6	18.6	5.4	Frt.	16	30	1905	Madison, Md.	Beaufort, N. C.
203343		Ga. s.	Leader	15	10	56.1	13.8	4.0	Frt.	2	60	1906	Ilwaco, Wash.	Astoria, Oreg.
215193		Ga. s.	Leader	47	40	60.4	19.8	4.8	Frt.	2	35	1917	Bar Harbor, Me.	Ellsworth, Me.
215999		Ga. s.	Leader	12	10	40.0	10.3	4.4	Fsh.	1	20	1917	Seabeck, Wash.	Seattle, Wash.
216128		Ga. s.	Leader	42	17	65.3	18.0	6.6	Tow.	1	110	1918	Oakland, Calif.	San Francisco, Calif.
221694		Ga. p.	Leader	18	11	60.0	12.0	3.0	Tow.	3	20	1921	Madison, Ind.	Evansville, Ind.
223207		Ga. s.	Leader	12	10	32.2	10.1	4.8	Fsh.	4	16	1921	Motlakatia, Alaska	Ketchikan, Alaska.
222052		Ga. s.	Leader II	32	24	49.0	17.5	6.5	Frt.	2	40	1922	Bar Harbor, Me.	Ketchikan, Me.
204514		Ga. s.	Leah M.	13	8	34.7	10.3	3.8	Pas.	2	15	1907	Port Angeles, Wash.	Tacoma, Wash.
15725		Ga. s.	Leander Jane	23	14	51.4	13.1	4.2	Frt.	3	40	1869	Shieldsboro, Miss.	New Orleans, La.
141695		Ga. s.	Leah C.	21	21	47.4	15.8	6.8	Fsh.	4	24	1901	Gloucester, Mass.	Boston, Mass.
203929		Ga. s.	Leba	15	10	44.8	11.5	4.5	Fsh.	2	40	1907	South Alki, Wash.	Juneau, Alaska
214462		Ga. s.	Lobco	32	15	55.0	13.1	6.6	Tow.	1	35	1916	Los Angeles, Calif.	Los Angeles, Calif.
223875		Ga. y.	Leda	19	13	40.0	10.7	5.6	Yct.	2	65	1924	Lynn, Mass.	Boston, Mass.
223115		Ga. y.	Le Bobbette	41	36	58.1	11.3	6.5	Yct.	3	120	1923	Fort Clinton, Ohio	Detroit, Mich.
206837		Ga. s.	Lee Allen	19	12	52.2	11.6	5.3	Frt.	1	75	1905	Stockton, Calif.	Los Angeles, Calif.
140097		Ga. s.	Le Bon Pero	7	5	36.0	11.6	3.3	Oys.	1	16	1874	Grand Isle, La.	New Orleans, La.
215714		Ga. s.	Lee II	11	10	36.0	7.0	8.0	Frt.	0	16	1917	Meredosa, Ill.	Peoria, Ill.
211777		Ga. y.	Leleba	23	18	49.0	12.7	5.5	Yct.	1	40	1913	Alton, Ill.	St. Louis, Mo.
210449		Ga. s.	Lesonia	10	6	35.8	10.7	4.0	Frt.	1	35	1911	Oakland, Calif.	San Francisco, Calif.
141433		Ga. s.	Ledia	5	6	32.5	12.7	3.1	Oys.	2	12	1896	Wax Bayou, La.	Morgan City, La.
218107		Ga. s.	Leif	7	6	31.1	9.0	4.1	Fsh.	1	12	1913	Camano, Wash.	Ketchikan, Alaska.
219806		Ga. s.	Leif II	30	21	46.9	14.5	6.6	Fsh.	8	45	1920	Glg Harbor, Wash.	Seattle, Wash.
214544		Ga. y.	Leisure	17	12	43.2	12.4	5.0	Yct.	2	32	1911	Camden, N. J.	New York, N. Y.
207840		Ga. s.	Lella	10	10	45.0	11.0	8.9	Frt.	1	18	1909	Georgetown, S. C.	Georgetown, S. C.
209418		Ga. y.	Lella	27	21	52.4	14.2	7.2	Yct.	3	40	1911	Stamford, Conn.	Miami, Fla.
141702		Ga. s.	Lella T.	10	8	48.8	9.8	4.0	Msc.	2	20	1900	Noank, Conn.	New York, N. Y.
210282		Ga. s.	Lella	10	7	31.0	9.2	4.6	Fsh.	2	18	1912	Olympia, Wash.	Juneau, Alaska.
141101		Ga. s.	Lela Boyle	23	20	48.5	17.3	5.1	Oys.	5	25	1890	Millville, N. J.	Philadelphia, Pa.
211959		Ga. s.	Leland F.	17	11	47.0	13.6	5.4	Fsh.	1	40	1914	Oakland, Calif.	San Francisco, Calif.
141719		Ga. s.	Leland Mills	52	42	79.8	18.7	5.5	Fsh.	4	100	1901	Cambridge, Md.	Beaufort, N. C.
220577		Ga. s.	Leleona	58	20	62.5	15.8	6.8	Frt.	5	120	1920	Honolulu, Hawaii	Honolulu, Hawaii.
223008		Ga. s.	Lella A.	12	8	46.6	11.6	3.3	Frt.	1	10	1923	Deltaville, Va.	Reedville, Va.
221956		Ga. s.	Lella James	20	14	51.1	15.0	4.4	Fsh.	2	20	1922	Palmer, Va.	Do.
141688		Ga. s.	Lella E. Tolman	12	8	34.6	13.2	6.5	Fsh.	3	14	1900	Friendship, Me.	Rockland, Me.
141553		Ga. s.	Lella Gunby	6	6	39.1	13.4	2.9	Oys.	1	8	1898	Crisfield, Md.	Cape Charles, Va.
220424		Ga. s.	Lemes	44	30	59.0	16.2	7.2	Fsh.	7	50	1920	Glg Harbor, Wash.	Seattle, Wash.
222913		Ga. y.	Le Motne	19	13	49.1	10.6	4.8	Yct.	2	300	1923	Quincy, Mass.	New York, N. Y.
140026		Ga. s.	Lena	11	10	38.0	13.2	4.2	Pas.	2	18	1874	Brooklyn, N. Y.	Do.
141127		Ga. s.	Lena	8	7	25.8	13.4	4.1	Fsh.	1	12	1891	Noank, Conn.	Bridgeport, Conn.
141798		Ga. s.	Lena	14	11	46.4	14.2	3.7	Pas.	2	35	1898	Bay Shore, N. Y.	Philadelphia, Pa.
141812		Ga. s.	Lena	14	10	52.6	14.0	3.7	Msc.	1	22	1902	Swansboro, N. C.	New Bern, N. C.
200204		Ga. s.	Lena	6	6	32.5	10.6	3.4	Frt.	2	20	1903	Carrabelle, Fla.	Apalachicola, Fla.

† Formerly ga. s. Brightwood.

‡ Formerly st. s. Willis J.

§ Formerly ga. y. Loiterer IV.

† Oil engine.

MERCHANT MOTOR VESSELS OF THE UNITED STATES—Continued.

Official No.	Signal letters.	Rfg.	Name of vessel.	Gross tonnage.	Net tonnage.	Length.	Breadth.	Depth.	Service.	Crew.	Indicated horsepower.	When built.	Where built.	Home port (where permanent document issues).
202765		Ga. s.	Lena.....	10	9	39.8	11.4	2.0	Pas.	2	12	1905	Georgiana, Fla.....	St. Augustine, Fla.
207521		Ga. s.	Lena.....	13	8	44.8	12.9	3.8	Frt.	1	6	1910	Turtle Bayou, Tex.....	Galveston, Tex.
209740		Ga. s.	Lena.....	7	6	32.4	8.3	3.4	Frt.	1	8	1911	Wit, N. C.....	Beaufort, N. C.
210481		Ga. s.	Lena.....	9	8	29.5	8.1	3.6	Fsh.	1	10	1911	Green Bay, Wis.....	Milwaukee, Wis.
211448		Ga. s.	Lena.....	18	12	44.5	14.4	3.7	Fsh.	5	18	1913	Tacoma, Wash.....	Tacoma, Wash.
213097		Ga. s.	Lena.....	9	6	31.0	9.7	3.6	Fsh.	1	15	1915	Seattle, Wash.....	Ketchikan, Alaska.
220044		Ga. s.	Lena.....	11	8	36.0	12.0	4.0	Frt.	2	26	1920	Watch Hill, R. I.....	New London, Conn.
223453		Ga. s.	Lena.....	14	10	33.7	12.3	3.4	Frt.	1	63	1923	Beaumont, Tex.....	Port Arthur, Tex.
140672		Ga. s.	Lena G. Bateman.....	14	6	38.0	15.2	4.2	Oys.	4	18	1883	Bridgeton, N. J.....	Philadelphia, Pa.
211653		Ga. s.	Lena King.....	6	5	38.2	8.9	3.6	Oys.	1	18	1913	Pocomoke City, Md.....	Cape Charles, Va.
141065		Ga. s.	Lena May.....	9	8	31.1	12.2	5.4	Fsh.	2	8	1890	Waldoboro, Me.....	Gulcester, Mass.
200682		Ga. s.	Lena M. H.....	14	9	43.6	16.5	3.1	Frt.	2	40	1904	Pearlington, Miss.....	Olfport, Miss.
212398		Ga. s.	Lena O.....	11	8	31.9	10.6	5.2	Fsh.	2	24	1914	Poulsbo, Wash.....	Tacoma, Wash.
141019		Ga. s.	Lena Power.....	7	6	43.6	10.0	3.3	Oys.	1	6	1839	Back Creek, Va.....	Reedville, Va.
141749		Ga. s.	Lena V. Coulbourn.....	22	20	68.0	19.0	5.1	Frt.	1	50	1901	Oriole, Md.....	Norfolk, Va.
214759		Ga. s.	Lenor.....	17	14	39.0	12.0	5.9	Fsh.	3	27	1917	Poulsbo, Wash.....	Ketchikan, Alaska.
221294		Ga. s.	Lenor.....	13	11	37.0	10.5	3.5	Fsh.	1	28	1920	Olen Arbor, Mich.....	Grand Haven, Mich.
210819	LORP	Ga. y.	Lenore.....	24	16	50.9	16.0	4.8	Yot.	2	36	1912	Miami, Fla.....	Miami, Fla.
215177		Ga. y.	Lenore.....	27	18	64.8	10.6	4.3	Yot.	2	400	1916	Port Clinton, Ohio.....	Chicago, Ill.
215975		Ga. s.	Lenox.....	12	9	39.8	11.0	5.0	Ptl.	1	20	1912	Atlantic City, N. J.....	Philadelphia, Pa.
221465		Ga. s.	Lenox.....	7	6	37.6	11.2	3.5	Pas.	1	15	1914	East Boston, Mass.....	Boston, Mass.
141570		Ga. s.	Leo.....	12	8	36.0	13.0	4.0	Fsh.	2	45	1898	Pocomoke City, Md.....	Reedville, Va.
141595		Ga. s.	Leo.....	14	10	46.0	11.0	2.8	Fsh.	3	30	1899	Georgetown, Fla.....	Key West, Fla.
206128		Ga. s.	Leo A.....	9	6	35.5	11.5	3.1	Fsh.	2	30	1909	Anacortes, Wash.....	Tacoma, Wash.
202330		Ga. s.	Leo A.....	10	9	39.6	11.6	4.9	Fsh.	2	14	1905	Eric, Pa.....	Buffalo, N. Y.
210631		Ga. s.	Leo B.....	10	9	28.8	9.8	4.2	Fsh.	2	20	1912	Green Bay, Wis.....	Milwaukee, Wis.
205905		Ga. s.	Leo C.....	22	15	48.4	14.0	5.5	Fsh.	6	30	1908	Dockton, Wash.....	Seattle, Wash.
223331		Ga. s.	Leo C.....	11	7	31.0	10.0	2.5	Fsh.	3	10	1922	Chauvin, La.....	New Orleans, La.
210891		Ga. s.	Leo C II.....	41	27	52.1	15.9	7.1	Fsh.	8	50	1913	Tacoma, Wash.....	Unalaska, Alaska.
215270		Ga. s.	Leo C III.....	37	28	50.0	14.5	6.7	Frt.	1	20	1917 do.....	Tacoma, Wash.
214845		Ga. s.	Leola May.....	11	11	48.3	20.1	2.0	Pas.	2	30	1917	Sabula, Iowa.....	Dubuque, Iowa.
15346	KDWR	Ga. y.	Leona.....	20	19	46.0	15.3	4.8	Yot.	2	28	1867	Newport, R. I.....	Baltimore, Md.
202362		Ga. s.	Leona.....	12	8	50.0	10.0	5.0	Fsh.	3	31	1905	West De Pere, Wis.....	Milwaukee, Wis.
219399		Ga. p.	Leona.....	7	6	44.6	8.0	2.3	Tow.	1	6	1916	Longbottom, Ohio.....	Pittsburgh, Pa.
215104		Ga. s.	Leona.....	7	7	27.8	7.4	3.3	Fsh.	3	10	1912	Detroit Harbor, Wis.....	Milwaukee, Wis.
215646		Ga. s.	Leona.....	7	6	32.7	8.7	3.1	Pas.	1	18	1907	Fall River, Mass.....	Providence, R. I.
219327		Ga. s.	Leona Ist.....	13	8	30.0	9.5	4.0	Frt.	2	22	1912	Essington, Pa.....	Philadelphia, Pa.
215047		Ga. s.	Leona K.....	47	32	59.0	16.6	6.5	Fsh.	5	20	1917	Seattle, Wash.....	Seattle, Wash.
210238		Ga. p.	Leona G.....	14	12	65.0	10.0	2.0	Pas.	2	18	1912	Creston, W. Va.....	Pittsburgh, Pa.
207468		Ga. s.	Leona Heron.....	14	12	35.2	10.8	5.0	Pas.	2	27	1908	Chicago, Ill.....	Chicago, Ill.
209463		Ga. s.	Leona M.....	9	9	28.6	9.0	3.3	Fsh.	3	12	1907	Two Rivers, Wis.....	Milwaukee, Wis.
205755		Ga. s.	Leonard.....	6	6	38.4	12.5	3.1	Fsh.	4	9	1908	Oriole, Md.....	Reedville, Va.
217082		Ga. p.	LEONARD.....	15	13	41.6	9.0	2.4	Pas.	1	24	1915	Grafton, Ill.....	Peoria, Ill.
221321		Ga. s.	Leonard L.....	10	6	37.5	11.2	3.3	Fsh.	1	120	1921	Barcelona, N. Y.....	Buffalo, N. Y.
213801		Ga. s.	Leonda.....	7	6	36.2	8.9	2.6	Frt.	1	12	1915	Sea Level, N. C.....	Beaufort, N. C.
216430		Ga. s.	Leona.....	8	5	31.5	9.5	3.7	Frt.	1	16	1918	Bay Center, Wash.....	Astoria, Ore.
205309		Ga. s.	Leonie.....	14	10	44.0	12.3	4.3	Tow.	2	50	1908	Tacoma, Wash.....	Seattle, Wash.
215231	LHJS	Ga. y.	Leonie.....	164	111	100.0	20.7	9.6	Yot.	8	300	1917	Camden, N. J.....	New York, N. Y.
212920		Ga. s.	Leonine.....	31	24	50.4	15.7	5.0	Fsh.	4	85	1915	Anacortes, Wash.....	Ketchikan, Alaska.
211133		Ga. y.	Leonor II.....	30	20	57.7	13.2	6.7	Yot.	3	40	1911	Port Clinton, Ohio.....	Port Clinton, Ohio.
141165		Ga. s.	Leonora.....	10	10	39.5	14.0	3.4	Pas.	1	36	1891	Liverpool, Tex.....	Port Lavaca, Tex.
204758		Ga. s.	Leonora.....	27	18	60.3	14.0	5.3	Frt.	3	40	1893	Lake Charles, La.....	Morgan City, La.
215422		Ga. s.	Leonora.....	17	15	53.0	16.5	4.8	Fsh.	6	40	1907	Pocomoke City, Md.....	Philadelphia, Pa.
205434		Ga. s.	Leonora III.....	14	9	48.5	12.1	4.4	Frt.	1	25	1917	Astoria, Ore.....	Astoria, Ore.
223248		Ga. s.	Leota.....	14	10	44.7	11.4	4.5	Frt.	1	40	1908	Dockton, Wash.....	Tacoma, Wash.
221642		Ga. p.	Lo Ray.....	28	28	47.4	10.2	2.8	Fsh.	4	22	1923	Jonesville, Ia.....	New Orleans, Ia.
145774		Ga. s.	Lo Ray.....	12	12	44.7	11.0	2.2	Pas.	2	16	1921	Evansville, Ind.....	Evansville, Ind.
211217		Ga. s.	Lesbia.....	34	29	55.0	18.0	6.9	Fsh.	4	35	1898	Baltimore, Md.....	Reedville, Va.
141777		Ga. s.	Leschl.....	15	10	48.0	10.8	4.0	Pas.	2	50	1913	Seattle, Wash.....	Seattle, Wash.
200020		Ga. s.	Leslie.....	20	8	40.2	15.4	6.9	Frt.	1	18	1902	Boston, Mass.....	Portland, Me.
219108		Ga. s.	Leslie D.....	6	6	32.3	12.8	3.7	Fsh.	1	24	1903	Port Republic, N. J.....	Philadelphia, Pa.
215088		Ga. s.	Leslie T.....	5	5	26.0	8.5	3.2	Fsh.	3	3	1917	Green Bay, Wis.....	Milwaukee, Wis.
141498		Ga. s.	Leslie C. Thompson.....	6	6	28.2	8.8	3.4	Fsh.	1	15	1911	Little Suamico, Wis.....	Do.
141539		Ga. s.	Leslie and Alice.....	9	9	29.2	11.5	5.4	Frt.	2	4	1897	Bristol, Me.....	Bangor, Me.
212249		Ga. s.	Leslie May.....	10	10	33.6	11.8	5.7	Fsh.	1	28	1898	Cushing, Me.....	Boothbay, Me.
211190		Ga. s.	Leslie May.....	8	6	40.6	9.2	3.2	Frt.	1	14	1914	Wit, N. C.....	Beaufort, N. C.
220008		Ga. s.	Lester.....	10	9	45.6	11.3	4.2	Frt.	2	20	1912	Poquoson, Va.....	Cape Charles, Va.
205148		Ga. y.	Leta D.....	15	10	37.7	11.3	5.4	Fsh.	1	25	1920	Wilmington, Calif.....	Los Angeles, Calif.
220714		Ga. s.	Letha.....	15	15	55.3	10.0	4.7	Yot.	1	30	1908	New York, N. Y.....	New York, N. Y.
222463		Ga. s.	Let's Go.....	58	24	56.9	8.7	4.8	Pas.	2	50	1922	Leviston, Idaho.....	Great Falls, Mont.
141132		Ga. s.	Lettie.....	33	31	53.3	17.2	9.1	Frt.	4	30	1888	East Haddam, Conn.....	Hartford, Conn.
220023		Ga. s.	Lettie.....	12	8	35.0	10.0	4.0	Frt.	1	50	1920	Kodiak, Alaska.....	Seattle, Wash.
216302		Ga. s.	Lewis II.....	6	5	44.3	8.8	2.8	Frt.	1	14	1914	Crisfield, Md.....	Crisfield, Md.
141836		Ga. p.	Lewis Bros.....	14	7	42.8	14.0	5.0	Fsh.	4	31	1900	Noank, Conn.....	Newport, R. I.
210694		Ga. p.	Lewis Wesley.....	11	11	58.8	11.8	2.1	Pas.	2	15	1912	Clarington, Ohio.....	Cincinnati, Ohio.

1 Formerly sch. y. Louisa.

2 Formerly sch. y. Terrapin.

† Oil engine.

‡ Composite.

MERCHANT MOTOR VESSELS OF THE UNITED STATES—Continued.

Official No.	Signal letters.	Rtg.	Name of vessel.	Gross tonnage.	Net tonnage.	Length.	Breadth.	Depth.	Service.	Crew.	Indicated horsepower.	When built.	Where built.	Home port (where permanent document issues).
						Feet.	Feet.	Feet.						
141851		Ga. s.	Lewis O. Totman.....	14	7	36.2	13.7	5.9	Fsh.	3	16	1903	Friendship, Me.....	Newport, R. I.
201340		Ga. s.	Lewis M. Price.....	93	65	96.0	23.0	6.4	Frt.	5	125	1904	Cambridge, Md.....	Baltimore, Md.
202777		Ga. s.	Lexington.....	14	10	49.4	12.8	4.0	Pas.	1	30	1906	Astoria, Ore.....	Astoria, Ore.
208241		Ga. y.	Lexington II.....	31	21	59.0	11.7	6.8	Yct.	4	60	1911	New York, N. Y.....	Philadelphia, Pa.
212210		Ga. s.	Libanon.....	21	14	42.2	13.1	5.1	Fsh.	5	27	1914	Seattle, Wash.....	Seattle, Wash.
203505		Ga. s.	Libbie.....	65	58	76.4	17.0	7.4	Fsh.	3	110	1908	Essex, Mass.....	Fernandina, Fla.
140851		Ga. s.	Libbie D.....	15	13	41.5	14.0	4.0	Oys.	2	30	1893	Patchogue, N. Y.....	New York, N. Y.
204484		Ga. s.	Libby.....	8	5	35.7	11.0	4.3	Fsh.	1	40	1911	San Francisco, Calif.....	Seattle, Wash.
216452	LKVQ	Ga. s.	Libby Maine.....	1,811	1,458	226.0	44.1	20.7	Fah.	28	325	1918	North Portland, Ore.....	San Francisco, Calif.
15690		Ga. s.	Liberty.....	20	18	42.5	17.3	4.0	Frt.	2	35	1870	Key West, Fla.....	Key West, Fla.
141420	KMPR	Ga. s.	Liberty.....	118	96	93.6	24.0	12.6	Plt.	8	60	1896	Gloucester, Mass.....	Boston, Mass.
203154		Ga. s.	Liberty.....	42	36	52.0	19.3	6.6	Frt.	2	20	1906	Bluffton, S. C.....	Georgetown, S. C.
205397		Ga. s.	Liberty.....	14	10	39.9	10.2	4.4	Tow.	2	18	1903	Atlantic City, N. J.....	Philadelphia, Pa.
208713		Ga. s.	Liberty.....	16	13	39.5	11.2	4.7	Fsh.	5	20	1911	Seattle, Wash.....	Seattle, Wash.
211597		Ga. s.	Liberty.....	68	44	72.4	18.2	7.6	Fsh.	15	110	1913 do.....	Do.
212086		Ga. s.	Liberty.....	9	6	28.5	9.0	4.8	Fsh.	1	18	1914	Anacortes, Wash.....	Do.
212887		Ga. s.	Liberty.....	12	8	39.8	8.8	7.0	Frt.	1	20	1914	Alton, Ill.....	Memphis, Tenn.
213190		Ga. s.	Liberty.....	22	17	43.3	12.6	5.6	Fsh.	3	40	1915	Seattle, Wash.....	Seattle, Wash.
213311		Ga. s.	Liberty.....	32	22	51.5	14.1	6.3	Pas.	8	40	1916	Juneau, Alaska.....	Juneau, Alaska.
213922		Ga. p.	Liberty.....	12	10	51.5	11.3	2.8	Tow.	1	15	1916	Point Pleasant, W. Va.....	Pittsburgh, Pa.
216568		Ga. y.	Liberty.....	25	26	51.0	12.0	2.0	Yct.	3	29	1918	Louisville, Ky.....	Louisville, Ky.
216641		Ga. s.	Liberty.....	10	9	43.0	11.0	4.0	Pas.	2	40	1918	La Pointe, Wis.....	Duluth, Minn.
216689		Ga. s.	Liberty.....	28	10	46.5	18.0	4.1	Frt.	2	30	1918	Vallejo, Calif.....	San Francisco, Calif.
217334		Ga. p.	Liberty.....	41	26	60.0	16.0	1.8	Tow.	4	35	1918	Houma, La.....	Morgan City, La.
217450		Ga. s.	Liberty.....	39	27	58.7	15.8	6.8	Fsh.	7	65	1918	East San Pedro, Calif.....	Los Angeles, Calif.
217499		Ga. s.	LIBERTY.....	9	6	30.5	8.0	3.0	Pas.	2	40	1917	Wolf Creek, Ky.....	Louisville, Ky.
217630		Ga. s.	Liberty.....	12	8	42.1	11.9	4.3	Tow.	1	80	1919	Sacramento, Calif.....	San Francisco, Calif.
217968		Ga. s.	Liberty.....	35	19	62.3	17.3	6.7	Fsh.	8	60	1919	Thomaston, Me.....	Vineyard Haven, Mass.
218202		Ga. s.	Liberty.....	14	8	52.9	12.3	3.8	Pas.	3	40	1919	Vicksburg, Miss.....	New Orleans, La.
218306		Ga. y.	Liberty.....	20	17	47.7	12.7	4.8	Yct.	1	40	1913	Babylon, N. Y.....	New York, N. Y.
218396		Ga. s.	Liberty.....	9	8	31.6	9.0	3.7	Fsh.	3	15	1918	Detroit Harbor, Wis.....	Milwaukee, Wis.
219163		Ga. s.	LIBERTY.....	12	11	35.2	9.0	4.0	Fsh.	3	20	1916	Kenosha, Wis.....	Do.
219310		Ga. s.	Liberty.....	9	6	39.6	10.7	4.1	Frt.	1	40	(t)	(t)	Norfolk, Va.
221239		Ga. s.	Liberty.....	12	8	35.0	11.2	5.4	Fsh.	1	12	1921	Hoonah, Alaska.....	Juneau, Alaska.
222343		Ga. s.	Liberty.....	10	6	35.7	11.2	3.4	Fsh.	1	16	1922	Ketchikan, Alaska.....	Ketchikan, Alaska.
222723		Ga. s.	Liberty II.....	19	13	47.2	13.7	4.6	Fsh.	3	45	1923	Fernandina, Fla.....	Miami, Fla.
222072		Ga. p.	Liberty II.....	15	9	64.0	16.3	2.3	Frt.	2	15	1922	Fort Lauderdale, Fla.....	Do.
217337		Ga. s.	Liberty Bell.....	42	28	57.6	16.8	7.1	Fsh.	7	65	1918	Gl Harbor, Wash.....	Tacoma, Wash.
218146		Ga. s.	Liberty Girl.....	60	34	66.3	16.1	7.2	Fsh.	8	85	1919	Los Angeles, Calif.....	Los Angeles, Calif.
218124		Ga. s.	Liberty No. 1.....	17	11	52.2	11.6	5.0	Wrk.	1	60	1918	Superior, Wis.....	Duluth, Minn.
141249		Ga. s.	Lida F.....	10	15	42.2	15.4	5.4	Frt.	2	20	1892	Gouldsboro, Me.....	Eastport, Me.
211385		Ga. s.	Lida M.....	7	6	34.0	9.8	4.8	Fsh.	1	15	1913	Vinal Haven, Me.....	Rookland, Me.
141618		Ga. s.	Lida Ward.....	5	5	37.5	13.2	3.2	Frt.	1	6	1899	Crisfield, Md.....	Reedville, Va.
140581		Ga. s.	Lidia F. Corbin.....	7	7	34.5	11.1	2.5	Oys.	3	16	1882	Hills Landing, Md.....	Cape Charles, Va.
208284	LBSN	Ga. y.	Lidwina III.....	27	18	77.1	10.0	5.0	Yct.	3	300	1911	New York, N. Y.....	Buffalo, N. Y.
141493		Ga. s.	Lief E.....	27	15	53.6	15.8	7.3	Frt.	2	30	1897	Ballard, Wash.....	Seattle, Wash.
140730		Ga. s.	Lieutenant.....	14	12	40.0	10.0	4.5	Oys.	3	20	1884	Islip, N. Y.....	New York, N. Y.
203660		Ga. s.	Lieutenant.....	21	17	44.4	14.9	4.9	Misc.	3	40	1906	Tottenville, N. Y.....	Do.
213652		Ga. s.	Lieutenant.....	9	7	41.9	10.7	3.6	Tow.	2	45	1915	Westlake, La.....	Fort Arthur, Tex.
218510		Ga. s.	Lilo.....	9	6	32.2	9.6	3.9	Fsh.	3	12	1919	Bremerton, Wash.....	Seattle, Wash.
208665		Ga. s.	Lightning.....	13	12	41.8	11.0	4.2	Fsh.	1	20	1911	Ketchikan, Alaska.....	Ketchikan, Alaska.
130928		Ga. s.	Lila.....	8	6	34.3	13.0	3.3	Fsh.	2	24	1901	Somers Point, N. J.....	New York, N. Y.
115613		Ga. s.	Lila.....	27	26	52.5	18.6	5.6	Frt.	2	20	1878	Islip, N. Y.....	Norfolk, Va.
219709		Ga. s.	Lila II.....	32	21	58.3	19.4	5.0	Wal.	1	60	1917	Norfolk, Va.....	Norfolk, Va.
141441		Ga. s.	Lilac.....	8	8	35.7	10.0	6.1	Fsh.	1	6	1896	Little Deer Isle, Me.....	New York, N. Y.
218519		Ga. s.	Lilac.....	16	14	39.8	11.8	3.2	Fsh.	1	16	1919	Tacoma, Wash.....	Tacoma, Wash.
200764		Ga. s.	Lillian Welling.....	9	9	41.9	9.9	4.2	Frt.	2	18	1904	Apalachicola, Fla.....	Apalachicola, Fla.
216844		Ga. s.	Lillian M.....	12	11	57.3	10.5	3.2	Tow.	1	32	1916	Evansville, Ind.....	Evansville, Ind.
214909		Ga. s.	Lilla.....	8	7	30.8	8.6	3.5	Fsh.	3	30	1916	Key West, Fla.....	Key West, Fla.
140167		Ga. s.	Lillian.....	39	25	56.0	18.0	6.6	Frt.	2	20	1876	Boothbay, Fla.....	Machias, Me.
140935		Ga. s.	Lillian.....	12	11	38.5	14.8	3.6	Frt.	1	14	1888	Hyanis, Mass.....	Vineyard Haven, Mass.
141233		Ga. s.	Lillian.....	10	6	60.5	13.7	3.4	Frt.	2	15	1892	Fairmount, Md.....	Baltimore, Md.
141789		Ga. s.	Lillian.....	10	10	36.8	14.5	4.7	Fsh.	3	25	1902	Osterville, Mass.....	New York, N. Y.
201074		Ga. s.	Lillian.....	15	9	53.0	12.8	5.5	Frt.	2	30	1904	Rogue Bluffs, Me.....	Eastport, Me.
201244		Ga. s.	Lillian.....	2	6	43.3	9.7	2.6	Fsh.	1	20	1904	Tacoma, Wash.....	Juneau, Alaska.
203705		Ga. s.	Lillian.....	12	11	42.0	11.9	3.9	Fsh.	3	15	1906	Washington Harbor, Wis.....	Milwaukee, Wis.
204537		Ga. s.	Lillian.....	14	10	43.5	14.2	4.0	Frt.	2	35	1907	Frederica, Del.....	Wilmington, Del.
206560		Ga. s.	Lillian.....	7	7	34.8	9.5	2.6	Msc.	1	12	1909	Atlantic, N. O.....	Beaufort, N. C.
206930		Ga. s.	Lillian.....	12	12	32.6	9.2	4.0	Fsh.	3	8	1906	Manitowoc, Wis.....	Milwaukee, Wis.
208204		Ga. s.	Lillian.....	12	6	34.1	13.1	6.0	Fsh.	5	20	1910	Friendship, Me.....	New Bedford, Mass.
213258		Ga. p.	Lillian.....	29	29	63.0	22.7	3.4	Fer.	2	45	1915	Waverly, Mo.....	Kansas City, Mo.
218123		Ga. s.	Lillian.....	12	10	38.6	13.4	4.2	Msc.	2	20	1908	Brooklyn, N. Y.....	New York, N. Y.
223100		Ga. s.	Lillian.....	79	54	104.3	14.9	8.3	Pas.	5	660	1917	Pensacola, Fla.....	Do.
141449		Ga. s.	Lillian Anule.....	12	12	56.2	12.6	3.0	Tow.	2	16	1894	West Palm Beach, Fla.....	Wilmington, N. C.

1 Formerly ga. y. Speelacks.
 2 Formerly ga. s. Robert Burns.
 3 Formerly alp. Nora.

4 Formerly ga. s. Sagitta.
 5 Formerly ga. s. Union.
 6 Formerly U. S. N. S. C. 157.

† Unknown.

MERCHANT MOTOR VESSELS OF THE UNITED STATES—Continued.

Official No.	Signal letters.	Rlg.	Name of vessel.	Gross tonnage.	Net tonnage.	Length.	Breadth.	Depth.	Service.	Crew.	Indicated horsepower.	When built.	Where built.	Home port (where permanent document issues).
206362		Ga. s.	Lillian B.	15	7	50.0	12.0	4.0	Fsh.	2	50	1909	Montegut, La.	Gulfport, Miss.
218598		Ga. y.	Lillian B.	17	14	49.0	11.2	4.0	Yct.	3	30	1913	Elizabeth, N. J.	Newark, N. J.
219490		Ga. s.	Lillian B.	7	5	36.5	10.4	2.4	Frt.	3	16	1919	Barataria, La.	New Orleans, La.
220549		Ga. s.	Lillian B.	14	12	41.2	12.4	4.0	Frt.	2	30	1920	Naubinway, Mich.	Grand Haven, Mich.
212097		Ga. s.	Lillian C.	12	8	43.2	11.8	4.5	Pas.	1	40	1914	Oakland, Calif.	Juneau, Alaska.
204500		Ga. s.	Lillian D.	52	35	60.2	18.6	6.6	Pas.	3	105	1907	Brunswick, Ga.	New Orleans, La.
216958		Ga. s.	Lillian H.	9	8	27.0	9.0	3.8	Fsh.	3	15	1915	Green Bay, Wis.	Milwaukee, Wis.
202815		Ga. y.	Lillian L.	29	25	63.5	10.8	6.1	Yct.	2	30	1906	Bascom, Ohio.	Milwaukee, Wis.
217104		Ga. s.	Lillian L.	15	10	47.2	12.5	4.3	Pas.	1	50	1918	Oakland, Calif.	San Francisco, Calif.
214226		Ga. p.	Lillian May	107	83	84.2	25.9	3.5	Frt.	3	20	1916	Plaquemine, La.	Morgan City, La.
213588		Ga. s.	Lillian O.	7	5	31.2	11.0	3.3	Fsh.	2	6	1911	Terrebonne, La.	Do.
213677		Ga. s.	Lillian O.	8	8	28.6	9.1	3.2	Fsh.	3	10	1914	Green Bay, Wis.	Milwaukee, Wis.
223343		Ga. s.	Lillian Ruth.	46	25	63.6	17.6	5.9	Frt.	2	60	1923	Crisfield, Md.	Crisfield, Md.
140796		Ga. e.	Lillian White.	10	5	51.9	13.7	3.3	Frt.	4	15	1885	Somerset County, Md.	Baltimore, Md.
141821		Ga. s.	Lillian O. Cooper	22	16	64.0	18.0	4.5	Frt.	2	20	1902	Orlolo, Md.	Cape Charles, Va.
202083		Ga. s.	Lillian D. Foss	19	9	55.5	12.3	3.5	Tow.	1	45	1905	Tacoma, Wash.	Tacoma, Wash.
205448		Ga. s.	Lillian H. Haskell.	7	7	32.9	10.8	5.4	Fsh.	2	10	1908	Deer Isle, Me.	Southwest Harbor, Me.
212844		Ga. p.	Lillian R. Wooton.	7	7	49.5	9.4	2.5	Tow.	2	20	1914	Nashville, Tenn.	Nashville, Tenn.
206175		Ga. s.	Lillian and Earl.	10	7	43.4	15.0	4.0	Frt.	5	16	1911	Inverness, Md.	Cape Charles, Va.
218434		Ga. s.	Lilloco No. 20.	32	8	60.3	18.2	5.4	Tow.	0	110	1918	San Francisco, Calif.	Seattle, Wash.
141801		Ga. s.	Lille.	11	9	37.6	13.0	3.7	Pas.	2	18	1902	Somers Point, N. J.	Philadelphia, Pa.
206771		Ga. s.	Lille.	7	7	29.5	9.7	3.5	Pas.	2	10	1900	Eldora, N. J.	Do.
208541		Ga. s.	Lille.	9	8	28.2	8.3	3.5	Fsh.	3	12	1906	Manitowoc, Wis.	Milwaukee, Wis.
208785		Ga. s.	Lille.	6	6	30.0	7.0	3.0	Pas.	1	4	1910	Clinton, Iowa.	Des Moines, Iowa.
209097		Ga. s.	Lille.	10	8	37.0	10.3	4.0	Frt.	1	60	1911	Paulsboro, N. J.	Philadelphia, Pa.
206311		Ga. s.	Lille B.	7	6	43.0	8.6	3.4	Fsh.	2	21	1909	Enfauia, Ala.	Apalachicola, Fla.
213798		Ga. s.	Lille B.	13	12	37.5	8.5	3.6	Msc.	2	20	1904	West De Pere, Wis.	Milwaukee, Wis.
140549		Ga. s.	Lille Bird	8	8	36.3	14.2	2.6	Fsh.	1	18	1882	Matagorda, Tex.	Port Lavaca, Tex.
140828		Ga. s.	Lille Dean	7	6	30.0	13.3	3.8	Msc.	2	18	1886	Patchogue, N. Y.	New York, N. Y.
221719		Ga. y.	Lille E.	10	9	29.8	6.7	4.9	Yct.	2	75	1921	Beaumont, Tex.	Port Arthur, Tex.
201546		Ga. s.	Lille L.	25	6	54.6	10.8	3.3	Oys.	7	30	1904	Biloxi, Miss.	New Orleans, La.
208903		Ga. s.	Lille R.	15	14	36.0	9.6	4.0	Pas.	1	20	1905	Gros Cape, Mich.	Grand Haven, Mich.
141816		Ga. s.	Lille W.	12	7	41.8	14.2	3.2	Fsh.	2	18	1899	Biloxi, Miss.	Gulfport, Miss.
140475		Ga. s.	Lille W. Dayton	9	8	38.4	12.5	3.0	Msc.	2	25	1891	Patchogue, N. Y.	Bridgeport, Conn.
140966		Ga. s.	Lille D. Smith	14	9	56.6	15.3	3.8	Frt.	2	17	1888	Somerset County, Md.	Cape Charles, Va.
200342		Ga. s.	Lille G. Spicer	8	6	38.2	10.5	3.1	Frt.	3	20	1903	Taylor's Island, Md.	Annapolis, Md.
208270		Ga. s.	Lille and Janie	10	7	39.4	13.5	3.2	Frt.	2	20	1904	West River, Md.	Baltimore, Md.
15799		Ga. s.	Lilietta	5	5	29.6	11.8	2.9	Msc.	1	8	1869	Blue Point, N. Y.	New York, N. Y.
221163		Ga. s.	Lilly	18	12	40.1	12.0	5.4	Fsh.	8	20	1921	Richmond Beach, Wash.	Seattle, Wash.
201128		Ga. s.	Lilly	8	5	33.0	10.3	3.6	Tow.	1	20	1934	Seattle, Wash.	Port Townsend, Wash.
218536		Ga. s.	Lilly	10	8	37.6	10.5	3.2	Fsh.	2	25	1919	Hoquiam, Wash.	Seattle, Wash.
221632		Ga. s.	Lilly	10	8	33.6	9.4	4.7	Fsh.	2	10	1920	Seattle, Wash.	Do.
210428		Ga. s.	Lilly	7	7	33.0	9.5	3.3	Fsh.	1	12	1912	Ketchikan, Alaska.	Ketchikan, Alaska.
220582		Ga. p.	Lily	58	20	65.2	15.6	3.8	Tow.	4	60	1917	Jonesville, La.	New Orleans, La.
221307		Ga. s.	Lily	39	26	60.8	19.4	5.7	Frt.	3	75	1921	Paulsboro, N. J.	Philadelphia, Pa.
221948		Ga. s.	Lily M.	8	8	38.8	9.3	4.2	Msc.	1	25	(§)	(§)	New York, N. Y.
206773		Ga. s.	Lily May	13	12	36.6	14.2	5.4	Msc.	2	40	1908	Brooklyn, N. Y.	Do.
213776		Ga. s.	Lily N.	6	5	25.6	7.8	2.7	Fsh.	1	10	1915	Green Bay, Wis.	Milwaukee, Wis.
141360		Ga. s.	Lily and Mnud	9	8	32.2	10.5	4.8	Fsh.	1	16	1894	Ballard, Wash.	Ketchikan, Alaska.
211099		Ga. s.	Limit	7	6	29.4	9.6	3.6	Fsh.	1	10	1913	Ketchikan, Alaska.	Do.
221583		Ga. s.	Limit	10	7	34.3	10.2	4.0	Frt.	1	9	1912	Bellingham, Wash.	Seattle, Wash.
205577		Ga. s.	Lina Spragus	6	5	27.3	12.3	2.9	Pas.	1	10	1905	Manahawkin, N. J.	Philadelphia, Pa.
207692		Ga. s.	Lina K.	10	7	35.4	11.4	4.1	Fsh.	1	15	1910	Port Graham, Alaska.	Seward, Alaska.
202016		Ga. s.	Lincoln	6	6	27.8	12.6	4.0	Fsh.	2	21	1905	Osterville, Mass.	New York, N. Y.
209901		Ga. s.	Lincoln	71	41	69.5	16.7	7.6	Fsh.	3	80	1912	Port Blakely, Wash.	Ketchikan, Alaska.
210835		Ga. s.	Lincoln	34	23	55.6	15.6	7.1	Fsh.	4	55	1912	Seattle, Wash.	Seattle, Wash.
211161		Ga. s.	Lincoln	14	9	33.8	11.5	4.2	Fsh.	2	12	1913	Do.	Do.
213307		Ga. s.	Lincoln	14	14	44.8	12.0	5.0	Pas.	3	55	1915	Manitowoc, Wis.	Chicago, Ill.
216538		Ga. s.	Lincoln	34	16	59.2	16.7	6.1	Fsh.	2	85	1917	Sausalito, Calif.	San Francisco, Calif.
222016		Ga. s.	Lincoln	38	12	62.2	17.0	7.2	Fsh.	8	150	1922	Rockport, Mass.	Vineyard Haven, Mass.
208806		Ga. s.	Lincoln III	8	7	25.7	13.3	4.0	Fsh.	1	12	1911	Osterville, Mass.	New Bedford, Mass.
213805		Ga. s.	Lincoln Rook	8	8	45.0	10.5	2.8	Fsh.	2	20	1915	Lake Bay, Alaska.	Wrangell, Alaska.
140591		Ga. s.	Linda M. Sockwell	43	26	63.4	21.3	6.1	Oys.	6	35	1882	Baltimore, Md.	Philadelphia, Pa.
214281		Ga. s.	Lindora	11	9	39.2	8.6	3.6	Fsh.	2	16	1916	Hoquiam, Wash.	Tacoma, Wash.
223620		Ga. s.	Lindsey	19	17	44.0	15.6	3.8	Frt.	3	10	1922	Carrabelle, Fla.	Apalachicola, Fla.
206674		Ga. s.	Linnæa	51	30	59.0	19.3	6.6	Frt.	1	40	1908	San Francisco, Calif.	San Francisco, Calif.
141726		Ga. s.	Linnie Belle	0	6	27.7	10.9	5.3	Frt.	2	7	1901	Friendship, Me.	Machias, Me.
201614		Ga. s.	Linnwood Fountain	10	10	43.0	13.4	3.4	Frt.	2	8	1907	Sherwood, Md.	Baltimore, Md.
209538		Ga. s.	Lion	10	7	48.0	11.5	3.0	Frt.	1	16	1911	Morgan City, La.	Morgan City, La.
214731		Ga. s.	Lion	40	31	55.9	15.3	7.1	Fsh.	7	50	1917	Tacoma, Wash.	Seattle, Wash.
215807		Ga. s.	Lion	18	12	51.3	12.6	6.3	Fsh.	5	45	1917	Los Angeles, Calif.	Los Angeles, Calif.
210886		Ga. s.	Lion Power	4	14	68.4	13.6	2.0	Tow.	2	25	1912	Antiquity, Ohio.	Cincinnati, Ohio.
213484	LFMJ	Ga. y.	Limore	27	23	43.9	16.3	6.3	Yct.	2	26	1915	Brooklyn, N. Y.	New York, N. Y.

1 Formerly ga. s. Lillian L.
 1 Formerly (a ga. s. Najelda.
 1 Formerly (b U. S. Najelda.
 1 Formerly ga. y. Onward.

1 Formerly ga. s. Berlin.
 1 Formerly sch. Laurence F. Corblitt.
 1 Formerly *ga. p. Chase.

† Oil Engine.
 ‡ Composite.
 § Unknown.

MERCHANT MOTOR VESSELS OF THE UNITED STATES—Continued.

Official No.	Signal letters.	Rig.	Name of vessel.	Gross tonnage.	Net tonnage.	Length.	Breadth.	Depth.	Service.	Crew.	Indicated horsepower.	When built.	Where built.	Home port (where permanent document issues).
						Feet.	Feet.	Feet.						
202314		Ga. s.	Lister.....	13	12	35.0	13.3	4.8	Frt.	1	35	1905	Bridgeport, Conn.	Bridgeport, Conn.
214035		Ga. s.	Lister.....	7	7	30.2	9.0	4.0	Fsh.	1	12	1914	Tacoma, Wash.	Tacoma, Wash.
209711		Ga. s.	Listo.....	31	21	63.5	13.0	7.0	Frt.	1	150	1912	Los Angeles, Calif.	Los Angeles, Calif.
215065		Ga. s.	Little Bill.....	7	6	24.6	8.8	3.1	Frt.	1	40	1912	Naubinway, Mich.	Milwaukee, Wis.
206104		Ga. s.	Little Bilco.....	7	6	29.0	11.7	3.0	Frt.	1	12	1908	Atlantic City, N. J.	Philadelphia, Pa.
140491		Ga. s.	Little Blanco.....	7	6	43.0	11.2	4.0	Oys.	1	7	1881	York County, Va.	Cape Charles, Va.
211730		Ga. s.	Little Bob.....	11	11	32.6	9.2	4.0	Fsh.	3	12	1908	Sturgeon Bay, Wis.	Milwaukee, Wis.
141235		Ga. s.	Little Brother.....	6	6	36.0	11.6	3.7	Oys.	1	54	1892	Terrebonne, La.	Morgan City, La.
223530		Ga. s.	Little Charlie.....	41	28	54.6	18.6	6.0	Frt.	3	60	1914	Baltimore, Md.	Baltimore, Md.
216988		Ga. p.	Little Dandy.....	13	13	44.0	16.0	2.5	Fer.	2	20	1921	Nemana, Neb.	Kansas City, Mo.
207723		Ga. s.	Little David.....	18	12	56.7	15.0	4.8	Tow.	3	75	1918	Seattle, Wash.	Portland, Oreg.
141620		Ga. s.	Little Elsie.....	26	11	53.5	16.7	7.0	Fsh.	7	26	1910	East Boothbay, Me.	Pensacola, Fla.
140244		Ga. s.	Little Esther.....	12	6	38.0	13.0	4.0	Fsh.	1	26	1898	Ophelia, Va.	Reedville, Va.
141635		Ga. s.	Little Pannle.....	28	19	54.4	15.0	5.9	Cod.	9	50	1877	Bristol, Me.	Gloucester, Mass.
140284		Ga. s.	Little Poster.....	7	7	29.2	10.9	5.8	Fsh.	2	8	1900	Friendship, Me.	Portland, Me.
215584		Ga. s.	Little Fred.....	14	13	43.0	14.0	4.0	Msc.	5	24	1878	Bath, Me.	Newport, R. I.
213777		Ga. s.	Little Fred.....	7	5	27.1	12.2	4.1	Mso.	2	22	New Bedford, Mass.	Do.
213777		Ga. s.	Little Georgia.....	5	5	26.4	6.8	2.6	Fsh.	2	5	1913	Washington Harbor, Wis.	Milwaukee, Wis.
214208		Ga. p.	Little Giant No. 2.....	7	5	45.3	10.0	2.3	Tow.	1	12	1915	Charleston, W. Va.	Pittsburgh, Pa.
209950		Ga. s.	Little Glory.....	40	27	61.5	16.0	6.1	Fsh.	4	80	1912	Seattle, Wash.	Seattle, Wash.
215472		Ga. s.	Little Jack.....	54	40	67.9	16.7	6.7	Fsh.	3	90	1917	Tacoma, Wash.	Do.
201465		Ga. s.	Little Jenule.....	19	18	46.4	14.2	4.8	Fsh.	2	30	1904	Gloucester, Mass.	Provincetown, Mass.
222067	MDNP	Ga. s.	Little Joe.....	230	75	134.3	21.7	10.9	Fsh.	30	300	1922	Weems, Va.	Reedville, Va.
223803		Ga. s.	Little Joe.....	6	6	31.3	0.0	3.0	Pas.	1	35	1924	Erie, Pa.	Erie, Pa.
222741		Ga. s.	Little Joe.....	7	7	46.8	9.5	2.4	Pas.	1	28	1923	Memphis, Tenn.	Memphis, Tenn.
212934		Ga. p.	Little Jumbo.....	18	18	58.2	14.0	3.4	Tow.	2	35	1915	Kansas City, Mo.	Kansas City, Mo.
25944		Ga. s.	Little Lucy.....	11	10	35.3	13.0	6.5	Frt.	1	8	1877	Lubbock, Me.	Eastport, Me.
141028		Ga. s.	Little Nell.....	12	9	40.0	16.0	3.1	Fys.	2	12	1899	Morgan City, La.	Morgan City, La.
141833		Ga. p.	Little Pearl.....	22	22	53.0	22.0	2.8	Fer.	2	18	1902	Tower, Neb.	Pembina, N. Dak.
210721		Ga. s.	Little Perma.....	10	24	60.7	15.3	7.1	Fsh.	7	60	1920	Los Angeles, Calif.	Los Angeles, Calif.
141741		Ga. s.	Little Rock.....	8	8	35.2	10.3	5.3	Fsh.	2	9	1900	Friendship, Me.	Maehias, Me.
202976		Ga. s.	Little Rhody.....	5	5	42.3	9.6	4.7	Fsh.	6	25	1902	South Boston, Mass.	New Bedford, Mass.
215891		Ga. s.	Little Rock.....	13	8	42.6	12.0	3.1	Frt.	2	25	1917	Cut Off, La.	New Orleans, La.
211316		Ga. s.	Little Roste.....	6	5	29.6	8.8	3.5	Fsh.	1	12	1913	Saxman, Alaska.	Ketchikan, Alaska.
211052		Ga. s.	Little Ruth.....	21	12	52.6	14.3	6.0	Frt.	2	24	1913	Rookport, Mass.	Gloucester, Mass.
141281		Ga. s.	Little Sister.....	12	9	42.3	11.2	2.3	Frt.	1	12	1893	Smyrna, N. O.	Haanfort, N. O.
221295		Ga. s.	Little Teal.....	9	8	38.1	9.6	2.4	Pas.	1	20	1921	St. Louis, Mo.	St. Louis, Mo.
209770		Ga. s.	Little Tom.....	32	21	54.5	14.6	6.6	Fsh.	6	75	1912	Seattle, Wash.	Juneau, Alaska.
216675		Ga. y.	Little Viking.....	20	14	54.6	10.4	5.2	Yct.	2	300	1917	New York, N. Y.	New York, N. Y.
208350		Ga. s.	Lituya.....	41	30	58.0	16.0	7.8	Fsh.	11	65	1911	Seattle, Wash.	Seattle, Wash.
221247		Ga. s.	Lituya.....	9	6	24.3	9.0	3.8	Fsh.	1	40	1921	Tacoma, Wash.	Tacoma, Wash.
222676		Ga. s.	Lituya.....	11	5	30.0	10.0	4.2	Fsh.	1	30	1922	Sitka, Alaska.	Juneau, Alaska.
220301		Ga. s.	Livo Fish.....	8	7	40.2	11.1	4.2	Fsh.	11	28	1920	Leonardo, N. J.	New York, N. Y.
213297		Ga. p.	Livona Transfer.....	13	13	46.8	16.0	2.7	Fer.	1	15	1915	Fort Rice, N. Dak.	Pembina, N. Dak.
86357		Ga. s.	Lizzie.....	17	11	43.8	15.2	6.7	Fsh.	2	12	1896	Kennebunk Port, Me.	New Bedford, Mass.
140356		Ga. s.	Lizzie.....	14	13	38.8	15.0	5.7	Oys.	2	15	1879	Oyster Bay, N. Y.	New York, N. Y.
141462		Ga. s.	Lizzie.....	6	6	31.7	12.3	3.5	Frt.	1	7	1896	Cedar Bayou, Tex.	Galveston, Tex.
200881		Ga. s.	Lizzie.....	13	9	45.0	13.3	4.0	Msc.	2	37	1904	Warren, R. I.	New York, N. Y.
208167		Ga. p.	Lizzie.....	5	5	31.6	7.3	2.4	Fer.	2	6	1908	Larkins Landing, Ala.	Mobile, Ala.
141608		Ga. s.	Lizzie A.....	10	9	42.0	10.3	3.5	Pas.	1	24	1899	Pennsboro, N. J.	Philadelphia, Pa.
140711		Ga. s.	Lizzie Bell.....	44	35	56.9	20.3	5.6	Frt.	2	62	1884	New Gretna, N. J.	New York, N. Y.
141609		Ga. s.	Lizzie Emma.....	10	10	33.0	12.4	6.0	Fsh.	1	15	1899	Friendship, Me.	Portland, Me.
140548		Ga. s.	Lizzie H.....	34	24	63.0	18.8	4.7	Oys.	6	50	1882	Tottenville, N. Y.	New York, N. Y.
141054		Ga. s.	Lizzie K.....	6	6	27.0	13.3	4.0	Fsh.	2	20	1890	Noank, Conn.	Do.
213230		Ga. s.	Lizzie M.....	10	5	33.8	11.3	5.6	Pas.	2	20	1915	Thomaston, Me.	Salem, Mass.
140172		Ga. s.	Lizzie May.....	15	14	43.2	14.2	5.3	Fsh.	2	20	1875	Portland, Me.	Parth Amboy, N. J.
141783		Ga. s.	Lizzie Pettigrove.....	12	5	35.3	13.6	4.3	Mso.	1	10	1902	Boothbay, Me.	Norfolk, Va.
140687		Ga. s.	Lizzie D. Bell.....	10	13	33.3	16.0	4.3	Oys.	2	12	1883	City Island, N. Y.	New York, N. Y.
201793		Ga. s.	Lizzie J. Robbins.....	8	8	45.0	16.4	4.1	Oys.	5	1	1905	Friendship, Me.	Rockland, Me.
140767		Ga. s.	Lloyd.....	24	10	40.4	12.8	5.7	Fsh.	1	18	1885	Mauricetown, N. J.	Wilmington, Del.
223202	MFON	Ga. y.	Lloyd J.....	6	6	28.0	9.0	3.4	Yoh.	1	80	1923	Winthrop, Mass.	Boston, Mass.
214980		Ga. s.	Lloyd B.....	9	0	37.4	11.7	3.5	Frt.	1	8	1914	Marquette, Wis.	Milwaukee, Wis.
215688		Ga. s.	Lloyd C.....	0	0	37.4	11.7	3.5	Frt.	1	45	1917	Astoria, Oreg.	Astoria, Oreg.
217832		Ga. s.	Lloyd Cox.....	50	34	60.1	15.6	7.4	Fsh.	3	75	1919	Tacoma, Wash.	Ketchikan, Alaska.
141562		Ga. s.	Lloyd Cox.....	6	6	37.8	13.2	2.6	Oys.	2	0	1898	Upper Fairmount, Md.	Reedville, Va.
218172		Ga. s.	Lloyd, Jr.....	51	42	60.5	20.4	5.6	Frt.	3	75	1919	Newland, Va.	Philadelphia, Pa.
210103	ITPB	Ga. y.	Loafalong.....	33	28	47.5	14.0	6.7	Yct.	3	344	1919	Camden, N. J.	Miami, Fla.
223198		Ga. s.	Loangon.....	15	10	49.8	13.0	4.2	Pas.	1	70	1914	Norfolk, Va.	Tacoma, Wash.
207018		Ga. s.	Lobo.....	32	28	53.8	15.4	6.4	Frt.	1	30	1909	Fort Lee, N. J.	New York, N. Y.
220695		Ga. s.	Lonos X.....	133	78	95.0	25.0	7.5	Drk.	7	160	1920	New Orleans, La.	Philadelphia, Pa.
204175		Ga. s.	Lochnivar.....	57	34	72.1	20.4	9.0	Fsh.	9	20	1907	Harpwell, Me.	Portland, Me.
217047		Ga. s.	Locust Point.....	15	10	61.6	12.0	4.3	Tow.	3	80	1918	Baltimore, Md.	Baltimore, Md.

1 Formerly *ga. p. G race G.

2 Formerly sch. Vinnie Small.

3 Formerly ga. s. Olympic.

4 Formerly sch. Glenesk.

5 Formerly U. S. N. ga. s. No. 1349.

6 Formerly ga. s. Cortez X.

7 Diesel engine.

8 Oil burner.

MERCHANT MOTOR VESSELS OF THE UNITED STATES—Continued.

Official No.	Signal letters.	Rig.	Name of vessel.	Gross tonnage.	Net tonnage.	Length.	Breadth.	Depth.	Service.	Crew.	Indicated horsepower.	When built.	Where built.	Home port (where permanent document issues).
141435		Ga. y.	Lodona.....	25	20	43.0	14.8	6.7	Yct.	3	50	1896	Port Jefferson, N. Y.....	New York, N. Y.
209045	LODH	Ga. y.	Lodona.....	91	61	71.2	18.5	8.4	Yct.	3	120	1911	Camden, N. J.....	Philadelphia, Pa.
217999		Ga. s.	Loerella.....	12	10	38.8	12.2	2.9	Frt.	1	15	1905	Hopkins, Va.....	Crisfield, Md.
203474		Ga. s.	Lofton.....	10	6	30.9	14.2	4.1	Frt.	3	14	1905	McClellanville, S. C.....	Charleston, S. C.
207842		Ga. s.	Logan.....	13	10	47.0	13.8	3.6	Frt.	2	25	1910	Bridgeport, N. J.....	Philadelphia, Pa.
214471		Ga. s.	Logan II.....	24	19	50.5	16.0	3.3	Pas.	2	60	1916	North East, Md.....	Do.
212446		Ga. s.	Lola.....	11	7	38.4	11.0	5.1	Frt.	2	15	1914	Sebasco, Me.....	Portland, Me.
215381		Ga. s.	Lola.....	28	24	52.6	14.2	5.7	Fsh.	7	40	1917	Seattle, Wash.....	Seattle, Wash.
221540		Ga. s.	Lola M.....	10	6	36.2	9.7	3.8	Frt.	1	20	1921	Providence, R. I.....	Providence, R. I.
214031		Ga. s.	Lola Handy.....	81	55	85.2	23.8	0.9	Frt.	3	100	1916	Pocomoke City, Md.....	Crisfield, Md.
209777		Ga. s.	Lola H. Corkum.....	58	34	70.6	17.4	8.4	Fsh.	8	50	1912	Essex, Mass.....	Boston, Mass.
210421		Ga. s.	Lola M. Candage.....	44	35	59.0	19.6	6.8	Frt.	2	30	1912	Blue Hill, Me.....	Machias, Me.
218670		Ga. y.	Lolterer.....	17	13	40.2	13.4	4.6	Yct.	3	30	1910	Morgan City, La.....	New Orleans, La.
210422		Ga. y.	Lolterer III.....	14	14	45.6	9.3	4.0	Pas.	2	55	1912	Alton, Ill.....	Do.
208635		Ga. s.	Lola.....	18	15	30.0	12.9	6.0	Oys.	2	20	1894	Providence, R. I.....	Providence, R. I.
211213		Ga. s.	Lola.....	6	6	30.0	7.7	3.2	Pas.	1	8	1913	Detroit, Mich.....	St. Louis, Mo.
222020		*Ga. p.	Lola G.....	35	35	61.0	14.0	3.4	Tow.	1	140	1921	Clinton, Iowa.....	Bridgeport, Conn.
141089		Ga. s.	Lola L.....	18	16	42.5	14.5	4.8	Oys.	4	25	1890	Northport, N. Y.....	Newport News, Va.
204545		Ga. s.	Lola Mae.....	13	5	48.8	13.4	4.4	Frt.	2	24	1907	Crab Neck, Va.....	Baltimore, Md.
215279		Ga. y.	Loleta.....	23	19	53.2	12.0	4.0	Yct.	1	135	1916	Salisbury, Md.....	New York, N. Y.
221796		Ga. y.	Loloml.....	139	94	106.8	16.0	12.9	Yct.	6	250	1917	Boston, Mass.....	New York, N. Y.
203527		Ga. s.	Lone Fisherman.....	48	32	50.4	17.4	6.8	Frt.	3	110	1905	Tacoma, Wash.....	Juneau, Alaska.
200986		*Ga. p.	Lone Star.....	15	12	50.2	11.5	2.1	Pas.	1	30	1904	Terre Haute, Ind.....	Memphis, Tenn.
202739		Ga. s.	Lone Star.....	7	5	30.4	12.4	2.7	Fsh.	2	10	1905	Miami, Fla.....	Miami, Fla.
206940		Ga. s.	Lone Star.....	9	6	42.0	7.8	6.2	Mso.	1	21	1907	Beaumont, Tex.....	Port Arthur, Tex.
219668		Ga. y.	Lone Star.....	20	13	52.3	11.2	5.3	Yct.	1	400	1920	New York, N. Y.....	New York, N. Y.
202821		Ga. s.	Long Beach.....	13	12	49.4	13.8	3.0	Mso.	2	45	1890	Moriches, N. Y.....	Do.
215590		Ga. s.	Long Branch V.....	9	8	47.0	8.0	3.9	Pas.	1	30	1908	Brewerton, N. Y.....	Rochester, N. Y.
208575		Ga. s.	Long Cove.....	8	7	31.0	12.4	3.0	Pas.	1	18	1911	Patchogue, N. Y.....	Bridgeport, Conn.
211272		Ga. s.	Longfellow.....	7	5	32.7	9.3	4.2	Pas.	1	18	1911	Manitowoc, Wis.....	Chicago, Ill.
201216		Ga. s.	Long John.....	12	8	37.7	10.0	4.3	Fsh.	2	30	1903	Sandusky, Ohio.....	Sandusky, Ohio.
141520		Ga. s.	Lonie Buren.....	9	8	40.4	15.6	3.1	Fsh.	1	4	1902	Kinnekeel, N. C.....	Keedville, Va.
211123		Ga. s.	Lonie L.....	8	6	30.5	9.8	4.3	Fsh.	2	8	1913	Seattle, Wash.....	Tacoma, Wash.
202720		Ga. s.	Lon V. Stephens.....	12	12	41.6	14.9	4.6	Pas.	1	10	1905	Port Republic, N. J.....	Philadelphia, Pa.
218011		Ga. s.	Look Out.....	10	7	30.0	12.5	2.6	Frt.	1	20	1916	Memphis, Tenn.....	Memphis, Tenn.
217992		Ga. s.	Loomis.....	15	10	45.8	13.6	4.0	Fsh.	2	30	1919	Kake, Alaska.....	Wrangell, Alaska.
141871		Ga. y.	Loon.....	24	15	52.0	14.0	7.5	Yct.	1	20	1903	North Haven, Me.....	Rockland, Me.
205265		Ga. s.	Lorraine.....	12	8	40.4	11.1	3.8	Pas.	2	24	1908	Hollivar, Tex.....	Galveston, Tex.
215480		Ga. p.	Lorraine.....	11	9	46.6	10.4	2.7	Fer.	1	10	1917	Clarington, Ohio.....	Cincinnati, Ohio.
210573		Ga. s.	Lorraine U.....	6	5	24.4	7.9	3.0	Fsh.	1	7	1912	Green Bay, Wis.....	Milwaukee, Wis.
208049		Ga. s.	Lorelet.....	7	7	36.0	12.8	3.3	Pas.	1	21	1900	Greensport, N. Y.....	New York, N. Y.
207877		Ga. s.	Lorena.....	11	5	37.3	10.6	5.2	Fsh.	2	30	1910	Sturgeon Bay, Wis.....	Gloucester, Mass.
141808		Ga. s.	Lorena B.....	12	6	36.6	12.5	3.6	Frt.	1	12	1898	South Norwalk, Conn.....	Bridgeport, Conn.
212013		Ga. s.	Lorens.....	8	7	31.0	10.0	4.0	Tow.	1	25	1914	Tampa, Fla.....	Miami, Fla.
141778		Ga. s.	Lorens.....	14	10	49.0	11.4	4.0	Tow.	2	45	1902	Astoria, Ore.....	Seattle, Wash.
200726		Ga. y.	Loretta.....	16	11	50.0	11.0	4.0	Yct.	1	35	1902	New York, N. Y.....	New York, N. Y.
141563		Ga. s.	Lorna.....	5	3	34.0	10.0	4.8	Frt.	2	45	1901	Erle, Pa.....	Toledo, Ohio.
207417		Ga. s.	Lorna.....	19	9	37.0	14.0	6.9	Fsh.	3	40	1897	Portland, Me.....	Vineyard Haven, Mass.
213623	LFPO	Ga. y.	Lorwa.....	25	18	56.0	12.2	6.8	Tow.	1	110	1906	Sacramento, Calif.....	San Francisco, Calif.
140810		Ga. s.	Lorraine.....	5	5	30.0	10.7	2.6	Oys.	1	20	1914	Camden, N. J.....	Washington, D. C.
208801		Ga. s.	Lorraine.....	5	5	30.0	10.7	2.6	Oys.	2	15	1885	Grand Caillou, La.....	Morgan City, La.
209319		Ga. s.	Lorraine.....	9	6	30.0	9.9	4.0	Pas.	2	12	1911	Olympia, Wash.....	Wrangell, Alaska.
222413		Ga. y.	Lorraine.....	23	19	51.6	11.0	4.9	Yct.	2	50	1911	New York, N. Y.....	New York, N. Y.
230915		Ga. s.	Lorraine D.....	9	8	33.2	14.4	2.0	Oys.	2	18	1922	Bridgeport, Conn.....	Bridgeport, Conn.
210141		Ga. s.	Lorraine M.....	125	62	90.9	20.0	9.0	Tow.	3	200	1920	Tampa, Fla.....	Philadelphia, Pa.
214444	LGJK	*Ga. s.	Los Alamos.....	33	22	54.1	13.0	5.0	Tow.	2	60	1904	Essington, Pa.....	Wilmington, N. C.
221682		Ga. y.	Los Amigos.....	11	7	32.1	12.1	4.8	Yct.	2	12	1905	Baltimore, Md.....	San Francisco, Calif.
221288		Ga. s.	Los Angeles H. D. No. 7.....	43	21	68.8	16.6	7.7	Frt.	4	200	1921	Oakland, Calif.....	Do.
141135		Ga. s.	Lotawana.....	23	21	42.3	13.4	7.2	Fsh.	3	50	1889	South Boston, Mass.....	New York, N. Y.
223140		Ga. y.	Lotawana.....	41	28	62.9	12.5	6.4	Yct.	4	600	1923	Fairhaven, Mass.....	Do.
210008		Ga. s.	Lotawana II.....	25	22	54.9	13.0	4.9	Yct.	2	75	1912	Nyack, N. Y.....	Milwaukee, Wis.
141862		Ga. y.	Lotta.....	8	6	35.5	11.8	4.3	Fsh.	2	24	1903	Niantic, Conn.....	Newport, R. I.
222665	MDVN	Ga. y.	LOTTE II.....	23	16	53.5	9.9	5.1	Yct.	2	35	1912	Zenthen, Germany.....	New York, N. Y.
208865		Ga. s.	Lottie.....	8	6	38.6	12.3	3.5	Frt.	1	10	1899	Oriole, Md.....	Newport News, Va.
203839		Ga. s.	Lottie.....	9	6	29.6	12.0	6.0	Frt.	2	7	1911	Brooksville, Me.....	Belfast, Me.
140140		Ga. s.	Lottie A.....	11	9	40.8	10.0	3.0	Frt.	2	28	1907	Portsmouth, Va.....	Baltimore, Md.
141889		Ga. s.	Lottie B.....	11	10	29.6	14.2	4.4	Fsh.	3	75	1875	Port Jefferson, N. Y.....	New York, N. Y.
141731		Ga. s.	Lottie Bryant.....	10	9	31.1	12.2	5.5	Fsh.	1	8	1895	Friendship, Me.....	Portland, Me.
141586		Ga. s.	Lottie Genever.....	6	6	27.7	10.9	5.3	Frt.	2	35	1901do.....	Gloucester, Mass.
222616		*Ga. p.	Lottie N.....	14	12	51.3	16.0	3.6	Frt.	2	32	1899	Patchogue, N. Y.....	New York, N. Y.
			Lottie S.....	21	14	48.8	15.0	3.8	Tow.	2	40	1922	Hazleton, Ind.....	Evansville, Ind.

† Formerly ga. s. Dad of Em All.

‡ Formerly sch. John W. Bowdoin.

§ Formerly ga. y. Louise.

¶ Formerly ga. y. Eunomia.

‡ Formerly ga. s. Bramell Point.

§ Formerly German ga. y. Lotte II.

† Oil engine.

‡ Diesel engine.

MERCHANT MOTOR VESSELS OF THE UNITED STATES—Continued.

Official No.	Signal letters.	Rig.	Name of vessel.	Gross tonnage.	Net tonnage.	Length.	Breadth.	Depth.	Service.	Crew.	Indicated horsepower.	When built.	Where built.	Home port (where permanent document issues).
						Feet.	Feet.	Feet.						
213613		Ga. s.	Lottie W	9	7	34.8	11.5	3.8	Pas.	1	18	1904	Mount Pleasant, S. C.	Philadelphia, Pa.
207797		Ga. s.	Lottie White	15	7	46.1	10.0	3.3	Pas.	2	16	1910	Orlando, Md.	Crisfield, Md.
141865		Ga. s.	Lotus	7	5	35.6	9.6	2.7	Pas.	1	25	1903	Seattle, Wash.	Juneau, Alaska.
203650		Ga. s.	Lotus	14	10	54.6	12.4	3.7	Tow.	2	60	1906	Galveston, Tex.	Morgan City, La.
206231	LBCM	Ga. y.	Lotus	130	88	85.0	18.3	4.2	Yct.	3	80	1909	Seattle, Wash.	Seattle, Wash.
220300		Ga. y.	Lotus	16	8	41.8	12.9	5.2	Yct.	1	35	1917	Rocky River, Ohio	Rochester, N. Y.
220696		Ga. s.	Lotus	13	9	50.0	10.7	3.5	Frt.	2	50	1904	Morris Heights, N. Y.	Tampa, Fla.
212058		Ga. s.	Lotus Flower	10	8	36.1	11.0	2.5	Pas.	1	18	1909	Atlantic City, N. J.	Philadelphia, Pa.
211214		Ga. s.	Lou	6	6	30.0	7.7	3.2	Pns.	1	8	1913	Detroit, Mich.	Sioux City, Iowa.
213465		(Ga. s.)	Louelle	11	10	41.4	14.1	3.0	Pas.	1	16	1906	Charm, Md.	Philadelphia, Pa.
207005		Ga. s.	Lou Dillon	12	10	31.4	11.4	3.0	Pns.	1	30	1906	Great River, N. Y.	New York, N. Y.
214034		*Ga. p.	Lou Dillon	9	6	35.7	7.2	1.6	Tow.	1	40	1916	Loudon, Tenn.	Chattanooga, Tenn.
223593		Ga. s.	Louhelen	16	11	41.6	11.7	5.2	Fsh.	4	30	1924	Tacoma, Wash.	Juneau, Alaska.
205377		Ga. s.	Louis	19	9	41.0	14.7	4.9	Tow.	1	20	1906	Sausalito, Calif.	San Francisco, Calif.
222883		Ga. s.	Louis	23	13	58.9	11.9	5.0	Tow.	1	90	1923	Astoria, Ore.	Astoria, Ore.
209883		Ga. s.	Louis H	7	5	35.2	9.7	3.2	Fen.	2	45	1912	Westlake, La.	Galveston, Tex.
222155		Ga. s.	Louis F	56	45	60.7	21.0	5.6	Frt.	3	50	1922	Paulsboro, N. J.	Philadelphia, Pa.
219485		Ga. s.	Louis F	11	7	40.8	10.0	4.5	Pas.	1	35	1919	Crittenden, Va.	Newport News, Va.
216458		Ga. s.	Louis I	7	6	39.0	8.4	4.0	Frt.	1	40	1908	Havana, Ill.	Neoria, Ill.
141764		(Ga. s.)	Louis Feuerstein	30	16	63.0	17.7	5.5	Frt.	2	60	1901	Pocomoke City, Md.	Newport News, Va.
212533		Ga. s.	Louis Lee	15	8	42.0	12.6	5.1	Frt.	1	25	1914	Crittenden, Va.	Norfolk, Va.
140070		Ga. s.	Louis	10	7	40.0	13.0	3.2	Frt.	1	18	1874	Galveston, Tex.	Port Lavaca, Tex.
141480		Ga. s.	Louis	6	5	28.5	13.0	2.9	Frt.	1	18	1893	Patchogue, N. Y.	New York, N. Y.
206394		Ga. s.	Louisa A	12	9	45.6	14.3	2.7	Fsh.	3	37	1909	Thunderbolt Ga.	Savannah, Ga.
223277		Ga. s.	Louisa A. III	20	13	41.7	14.2	5.2	Pas.	3	36	1922	Fernandina, Fla.	Do.
141779		Ga. s.	Louisa B	10	10	46.8	12.0	3.1	Mso.	2	30	1902	Moble, Ala.	Gulfport, Miss.
201411		Ga. s.	Louisa Bush	9	7	38.0	12.6	3.7	Frt.	1	10	1904	Crittenden, Va.	Norfolk, Va.
201558		Ga. s.	Louisa O	13	11	45.0	14.9	3.4	Mso.	2	45	1904	Patchogue, N. Y.	New York, N. Y.
140748		Ga. s.	Louisa B. Robinson	30	24	51.0	18.8	6.8	Frt.	2	30	1884	Barnegat, N. J.	Eastport, Me.
140707		Ga. s.	Louise	16	16	58.6	17.4	5.0	Frt.	2	20	1884	Pocomoke City, Md.	Annapolis, Md.
141265		Ga. y.	Louise	42	24	91.7	14.0	8.1	Yct.	4	140	1893	Bristol, R. I.	Los Angeles, Calif.
141279		Ga. s.	Louise	6	6	30.8	12.8	3.2	Mso.	1	12	1893	Bayport, N. Y.	New York, N. Y.
141560		Ga. s.	Louise	23	16	46.2	15.3	5.6	Fsh.	5	30	1898	Coupoville, Wash.	Seattle, Wash.
141001		Ga. s.	Louise	17	13	50.0	16.8	3.9	Mso.	2	16	1899	Scranton, Miss.	Gulfport, Miss.
141615	KPVM	Ga. s.	Louise	102	73	91.3	23.0	10.2	Pit.	13	80	1900	East Boston, Mass.	Boston, Mass.
201878		Ga. s.	Louise	11	11	32.9	13.5	4.6	Fsh.	3	22	1905	Osterville, Mass.	New Bedford, Mass.
208020		Ga. s.	Louise	13	9	34.8	10.0	3.7	Tow.	1	50	1910	Arlington, Fla.	Jacksonville, Fla.
210745		*Ga. p.	Louise	6	6	51.0	14.0	2.0	Tow.	2	50	1912	Franklin, Ia.	Morgan City, La.
211693		Ga. s.	Louise	18	5	48.5	11.4	4.4	Pas.	1	50	(§)	Honolulu, Hawaii	Honolulu, Hawaii.
211833		Ga. s.	Louise	11	6	37.1	11.4	4.0	Frt.	1	10	1913	Deltaville, La.	Reedville, Va.
213354		Ga. s.	Louise	10	6	35.0	10.5	4.2	Frt.	1	7	1914	East Machias, Mo.	Machias, Me.
212492		Ga. y.	Louise	22	19	51.8	11.4	4.5	Yct.	3	50	1908	Long Island City, N. Y.	New York, N. Y.
214328		*Ga. p.	Louise	5	5	42.0	8.0	2.0	Tow.	1	12	1916	Clarksville, Tenn.	Nashville, Tenn.
210743		Ga. s.	Louise	7	6	29.4	10.1	3.9	Mso.	1	15	1916	Brooklyn, N. Y.	New York, N. Y.
218528		Ga. s.	Louise	10	8	37.0	10.8	4.0	Fsh.	1	16	1919	Sitka, Alaska	Juneau, Alaska.
220034		Ga. s.	Louise	8	6	33.4	13.9	2.9	Fsh.	1	10	1920	Poydras, La.	New Orleans, La.
221229		*Ga. p.	Louise	21	18	51.3	12.0	2.0	Pas.	1	22	1921	Caruthersville, Mo.	St. Louis, Mo.
222467		Ga. s.	Louise	83	34	104.9	14.7	9.3	Frt.	8	660	1917	Alexandria, Va.	Charleston, S. C.
222869		Ga. s.	Louise	16	10	47.0	13.0	4.7	Tow.	2	85	1923	Delanco, N. J.	Philadelphia, Pa.
223192		Ga. s.	Louise	10	6	40.1	9.5	3.0	Frt.	2	50	1921	Cedar Bayou, Tex.	Galveston, Tex.
210165		Ga. s.	Louise No. 2	15	10	57.1	13.1	4.5	Frt.	1	60	1912	Astoria, Ore.	Portland, Ore.
201719		Ga. s.	Louise A	8	5	31.0	12.0	6.0	Fsh.	2	12	1904	Friendship, Mo.	Machias, Me.
205384		Ga. y.	Louise B	25	19	50.6	11.4	4.6	Yct.	1	50	1908	Michigan City, Ind.	Tampa, Fla.
141776		Ga. s.	Louise J	6	6	32.5	11.0	3.0	Fsh.	1	12	1897	East Quogue, N. Y.	New York, N. Y.
207118		Ga. s.	Louise K	9	9	32.0	9.0	3.6	Fsh.	2	18	1900	Manitowoc, Wis.	Grand Haven, Mich.
209843		Ga. s.	Louise McLoon	17	6	49.7	14.0	5.9	Frt.	1	32	1912	East Boothbay, Me.	Rockland, Me.
111621		Ga. s.	Louise Miles	6	6	40.0	12.0	3.0	Oys.	4	5	1899	Crab Island, Md.	Crisfield, Md.
210476		Ga. s.	Louise Narup	6	6	33.5	10.2	2.1	Pas.	1	15	1912	Memphis, Tenn.	Memphis, Tenn.
111641		Ga. s.	Louise Perry	25	21	43.7	14.0	5.4	Fsh.	2	50	1900	Bourne, Mass.	Vineyard Haven, Mass.
141674		Ga. s.	Louise S	38	26	54.8	19.4	6.5	Fsh.	3	35	1900	Irontdale, Wash.	Juneau, Alaska.
211655		Ga. s.	Louise S	11	5	34.0	11.6	3.5	Pas.	1	30	1913	Gladstone, Mich.	Marquette, Mich.
203431		Ga. s.	Louise Temple	6	5	44.2	10.1	3.6	Fsh.	3	40	1910	Sanford, Va.	Crisfield, Md.
208023		Ga. s.	Louise II	20	13	44.8	12.7	5.0	Pas.	1	20	1911	Seattle, Wash.	Seattle, Wash.
214656		Ga. s.	Louise III	26	21	44.9	13.1	6.3	Fsh.	7	40	1917	Gig Harbor, Wash.	Do.
210371		Ga. s.	Louise Virginia	29	23	54.0	16.3	5.2	Frt.	3	45	1912	Bushby, Va.	Crisfield, Md.
210790		Ga. s.	Louise W. Marshall	120	74	104.8	22.9	11.0	Fsh.	10	84	1918	Essex, Mass.	Gloucester, Mass.
222234		Ga. s.	Louise C. Doron	40	36	61.6	10.5	4.9	Pas.	3	100	1922	Milford, Del.	Philadelphia, Pa.
213146		Ga. s.	Louisiana	33	23	61.8	14.4	6.5	Fsh.	7	40	1915	Tacoma, Wash.	Unalaska, Alaska.
216214		Ga. s.	Louisiana II	32	25	51.2	14.5	6.6	Fsh.	8	40	1917	Y. do	Ketchikan, Alaska.
223463		Ga. y.	Lounger III	45	44	65.0	10.9	0.7	Yct.	0	138	1923	Keyport, N. J.	New York, N. Y.
223935		*Ga. p.	Louise Island	23	21	45.0	18.4	3.5	Pas.	4	15	1924	Herman, Mo.	St. Louis, Mo.
15812		Ga. s.	Love D. Cobb	34	24	45.0	18.5	4.2	Frt.	2	25	1871	Cape Hatteras, N. C.	Washington, N. C.
222143		Ga. s.	Lovenest II	13	9	36.0	11.0	4.1	Mso.	1	60	1921	Babylon, N. Y.	New York, N. Y.
212610		Ga. s.	Lowell	26	13	52.8	14.1	3.2	Frt.	2	30	1914	Calais, Me.	Eastport, Me.
141276		Ga. y.	Loyal	45	28	68.1	19.2	7.6	Yct.	6	40	1893	Brooklyn, N. Y.	New York, N. Y.

1 Formerly ga. y. Miss Gloucester.

1 Formerly ga. s. Thistle.

1 Formerly ga. s. Lillie.

1 Formerly ga. s. S. A.

1 Formerly U. S. N. S. C. No. 201.

† Oil engine.

§ Rebuilt, 1911.

MERCHANT MOTOR VESSELS OF THE UNITED STATES—Continued.

Official No.	Signal letters.	Rig.	Name of vessel.	Gross tonnage.	Net tonnage.	Length.	Breadth.	Depth.	Service.	Crew.	Indicated horsepower.	When built.	Where built.	Home port (where permanent document issues).
213362		Ga. s.	Loyal	23	18	43.4	13.2	5.6	Fsh.	5	32	1915	Seattle, Wash.	Seattle, Wash.
218968		Ga. s.	Loyal	11	9	36.9	9.0	4.4	Frt.	1	24	1912do.	Do.
141493		Ga. s.	Loyalty	7	6	34.3	12.6	4.0	Mao.	1	16	1894	Portland, Me.	New York, N. Y.
221986		Ga. s.	Lu	7	6	30.5	10.1	3.0	Fsh.	2	18	1913	Decatur, Wash.	Seattle, Wash.
219800		Ga. s.	Luans	14	12	33.2	12.2	4.5	Frt.	1	18	1915	Portland, Oreg.	Do.
141142		Ga. s.	Lubco	49	27	69.5	18.0	6.3	Frt.	4	20	1891do.	Eastport, Me.
207270		Ga. s.	Lubra	19	13	45.0	12.3	4.2	Fsh.	5	20	1910	Port Madison, Wash.	Ketchikan, Alaska.
219054		Ga. s.	Lucella	19	13	28.9	9.4	3.9	Fsh.	1	15	1919	Seattle, Wash.	Seattle, Wash.
141634		Ga. s.	Lucerne	24	14	75.0	14.2	3.3	Frt.	1	50	1886	Baltimore, Md.	Newport News, Va.
221219		Ga. s.	Lucetta	23	16	56.2	11.5	4.5	Frt.	2	300	1921	Stamford, Conn.	New York, N. Y.
205894		Ga. s.	Lucia	11	9	28.5	13.8	4.3	Fsh.	1	30	1908	Wareham, Mass.	Do.
213959		Ga. s.	Lucia	95	43	94.2	20.4	9.6	Fsh.	15	120	1910	Gloucester, Mass.	Gloucester, Mass.
205937		Ga. s.	Lucia A.	7	6	23.0	8.5	2.2	Fsh.	2	15	1907	Garden Island, Mich.	Grand Haven, Mich.
204984		Ga. s.	Lucian	13	8	50.3	14.4	5.3	Tow.	2	50	1907	Vallejo, Calif.	San Francisco, Calif.
140703		Ga. s.	Lucille	19	13	64.0	9.2	4.9	Yct.	2	34	1884	Bristol, R. I.	New York, N. Y.
202036		Ga. s.	Lucille	19	13	38.9	13.6	3.6	Mao.	2	38	1905	Belhaven, N. C.	Washington, N. C.
202436		Ga. s.	Lucille	14	9	47.0	12.2	3.9	Fsh.	1	40	1905	Tacoma, Wash.	Juneau, Alaska.
205685		Ga. s.	Lucille	11	7	45.0	8.8	3.5	Fsh.	1	23	1908	Wallsville, Tex.	Fort Aransas, Tex.
209694		Ga. p.	Lucille	14	12	60.0	12.0	2.4	Tow.	2	18	1912	Parkersburg, W. Va.	Louisville, Ky.
203413		Ga. y.	Lucille B.	16	13	54.8	10.0	4.3	Yct.	2	40	1906	New York, N. Y.	New York, N. Y.
204705		Ga. s.	Lucille	10	5	38.0	15.8	3.8	Oys.	2	8	1907	Cappahosic, Va.	Newport News, Va.
205789		Ga. p.	Lucille	13	9	56.0	15.6	2.5	Tow.	2	40	1908	Franklin, La.	Houston, Tex.
208588		Ga. s.	Lucille	7	5	25.0	9.0	3.0	Fsh.	2	12	1910	Leland, Mich.	Grand Haven, Mich.
209080		Ga. s.	Lucille	18	17	39.2	9.7	4.7	Fsh.	2	30	1900	New Bay Port, Mich.	Milwaukee, Wis.
213837		Ga. s.	Lucille	36	30	56.0	12.0	2.5	Tow.	1	18	1915	Newport, Ark.	Paducah, Ky.
222611		Ga. s.	Lucille II	19	16	44.6	11.3	4.5	Fsh.	2	50	1922	Charlevoix, Mich.	Grand Haven, Mich.
216144		Ga. s.	Lucin	11	7	43.5	10.5	4.0	Frt.	1	30	1893	San Francisco, Calif.	Portland, Oreg.
92730		Ga. s.	Lucinda	14	10	41.6	13.3	4.6	Frt.	1	40	1890	St. Michaels, Md.	Baltimore, Md.
207540	LBNI	Ga. y.	Lucinda II	44	30	74.5	14.0	6.3	Yct.	4	75	1910	Philadelphia, Pa.	Philadelphia, Pa.
213632		Ga. s.	Lucetta	13	11	50.6	8.7	3.3	Pas.	1	24	1904	Baltimore, Md.	Baltimore, Md.
214475		Ga. s.	Lucetta	34	22	54.8	17.4	5.0	Frt.	3	30	1916	West River, Md.	Annapolis, Md.
141537		Ga. s.	Lucetta	37	21	57.3	14.8	7.0	Fsh.	8	70	1898	Bristol, Me.	Gloucester, Mass.
141754		Ga. s.	Lucy	8	8	39.3	13.7	3.6	Frt.	1	24	1901	Cacaway Point, Md.	Baltimore, Md.
206556		Ga. p.	Lucy	37	23	89.0	16.8	8.5	Tow.	4	60	1909	Garden City, La.	Morgan City, La.
212260		Ga. s.	Lucy	20	11	49.5	16.6	4.2	Frt.	2	32	1914	West Norfolk, Va.	Norfolk, Va.
221808		Ga. s.	Lucy	19	17	43.6	18.8	4.0	Fsh.	1	32	1921	West Mystic, Conn.	New London, Conn.
16730		Ga. p.	Lucy Bell	23	21	52.0	16.8	6.0	Pas.	1	24	1871	Bayport, N. Y.	New York, N. Y.
210186		Ga. p.	Lucy Bell	9	8	51.0	11.0	1.9	Tow.	1	13	1912	Nashville, Tenn.	Nashville, Tenn.
205363		Ga. s.	Lucy H.	7	7	36.3	9.0	4.0	Pas.	1	20	1903	Chicago, Ill.	Chicago, Ill.
204051		Ga. s.	Lucy King	9	7	42.3	13.0	3.1	Frt.	2	13	1907	McClennanville, S. C.	Charleston, S. C.
214665		Ga. s.	Lucy Lee	9	7	33.8	11.0	3.0	Tow.	1	15	1916	Galveston, Tex.	Houston, Tex.
141640		Ga. s.	Lucy M.	9	9	42.0	13.0	3.4	Pas.	1	50	1900	Cedar Bayou, Tex.	Do.
140514		Ga. s.	Lucy E. Smith	9	9	29.1	13.6	4.2	Pas.	1	7	1882	Noank, Conn.	Providence, R. I.
217783		Ga. s.	Lucy R. Ruark	15	8	42.4	12.7	3.7	Oys.	1	20	1918	Fishing Creek, Md.	Reedville, Va.
218559		Ga. s.	Lucy V.	17	11	51.4	13.0	4.4	Fsh.	3	25	1912	Fisherman, Va.	Do.
140747		Ga. s.	Lucy and Willie	17	13	44.4	17.0	4.3	Oys.	3	32	1884	Leesburg, N. J.	Philadelphia, Pa.
141659		Ga. s.	Ludeah	11	9	41.0	11.0	4.6	Pas.	15	20	1899	New York, N. Y.	Newark, N. J.
211379		Ga. s.	Lue	11	7	34.8	9.2	5.3	Pas.	1	15	1913	Juneau, Alaska	Juneau, Alaska.
223893		Ga. s.	Lue No. 1	8	5	50.0	20.6	4.4	Fer.	2	30	1921	Toledo, Oreg.	Newport, Oreg.
141662		Ga. s.	Luella	8	5	29.2	12.6	4.8	Frt.	2	0	1900	Addison, Me.	Eastport, Me.
207489		Ga. s.	Luella	21	19	42.8	14.3	5.6	Tow.	3	45	1910	Green Cove Springs, Fla.	St. Augustine, Fla.
140984		Ga. s.	Lue Cokers	6	5	31.8	13.2	3.8	Fsh.	1	25	1883	Patchogue, N. Y.	New York, N. Y.
203781		Ga. s.	Lueline	12	7	40.0	12.6	3.8	Frt.	1	24	1906	Orisfield, Md.	Newport News, Va.
220291		Ga. s.	Luger	6	5	31.3	9.0	3.0	Pas.	1	12	1920	Emerson, Mich.	Marquette, Mich.
203099		Ga. s.	Lula	13	9	46.0	9.0	8.8	Pas.	1	17	1906	Dames Point, Fla.	Jacksonville, Fla.
211446		Ga. s.	Lula E.	14	9	37.7	11.4	3.8	Fsh.	1	24	1908	Milton, Fla.	Apalachicola, Fla.
216138		Ga. s.	Lula I.	9	6	33.0	9.1	3.8	Fsh.	1	18	1918	La Connor, Wash.	Seattle, Wash.
140653		Ga. s.	Lula Scott	7	7	36.5	10.8	2.2	Oys.	2	15	1887	Georges Island, Md.	Cape Charles, Va.
141308		Ga. s.	Lulu	10	9	33.0	12.5	5.0	Frt.	2	12	1910	Traverse City, Mich.	Grand Haven, Mich.
209194		Ga. s.	Lulu H.	8	0	31.5	9.6	3.0	Fsh.	2	30	1901	Lubec, Me.	Rockland, Mich.
11737		Ga. s.	Lulu L.	18	14	48.2	15.9	4.5	Frt.	2	30	1901	Lubec, Me.	Rockland, Mich.
141437		Ga. s.	Lulu	10	8	41.5	10.5	3.0	Oys.	2	18	1896	Timber Neck Green, Va.	Newport News, Va.
219837		Ga. s.	Lumpertite	6	5	32.5	10.0	2.7	Frt.	1	25	1913	Rockaway Beach, N. Y.	New York, N. Y.
216129		Ga. s.	Lumen	13	10	36.9	12.2	5.5	Fsh.	3	20	1916	Poulsbo, Wash.	Ketchikan, Alaska.
215271		Ga. s.	Lumml II	57	38	59.7	16.3	8.2	Fsh.	7	85	1917	Tacoma, Wash.	Seattle, Wash.
215290		Ga. s.	Lumml Bay	40	31	57.1	13.2	6.8	Fsh.	1	20	1917do.	Do.
209816		Ga. s.	Luna	19	13	40.7	13.0	5.1	Fsh.	5	30	1912do.	Juneau, Alaska.
230582	MODH	Ga. y.	Luneta	99	77	80.4	17.9	9.2	Yct.	0	160	1920	Camden, N. J.	Washington, D. C.
210504		Ga. y.	Lunetta	9	7	32.7	10.0	3.4	Yct.	2	25	1909	Detroit, Mich.	Grand Haven, Mich.
141481		Ga. s.	Lunetta	16	13	42.2	15.2	6.0	Frt.	2	32	1897	Lubec, Me.	Eastport, Me.
204627		Ga. s.	Lunette	10	6	32.6	10.7	3.0	Frt.	1	30	1907	Key West, Fla.	Key West, Fla.
221196	MCRH	Ga. y.	Lura M.	77	52	89.0	15.0	7.4	Yct.	3	160	1921	East Greenwich, R. I.	Detroit, Mich.
210221		Ga. s.	Lura May	9	6	38.8	12.4	3.6	Frt.	1	13	1912	Crittenden, Va.	Norfolk, Va.
203817		Ga. s.	Lu Ray	14	12	50.0	12.2	4.2	Tow.	3	20	1906	Marines, N. C.	Wilmington, N. C.

¹ Formerly U. S. Eng. st. s. Lucerne.

² Formerly ga. s. Quinsault.

³ Formerly ga. y. Montour.

⁴ Formerly ga. y. Roamer.

MERCHANT MOTOR VESSELS OF THE UNITED STATES—Continued.

Official No.	Signal letters.	Rtg.	Name of vessel.	Gross tonnage.	Net tonnage.	Length.	Breadth.	Depth.	Service.	Crew.	Indicated horsepower.	When built.	Where built.	Home port (where permanent document issues).
						Feet.	Feet.	Feet.						
141234		Ga. s.	Luray	19	14	59.5	16.3	4.5	Frt.	1	25	1892	Oriole, Md.	Newport News, Va.
207522		Ga. s.	Lustania	10	7	45.3	11.1	3.9	Frt.	2	24	1903	Carrotoman, Va.	Cape Charles, Va.
209901		Ga. p.	Lusterite	119	101	100.0	22.0	4.9	Frt.	4	60	1912	South Jacksonville, Fla.	Pittsburgh, Pa.
222011		Ga. s.	Luther Brown	29	13	56.0	16.3	4.6	Tow.	2	100	1923	Orange, Tex.	Port Arthur, Tex.
141197		Ga. s.	Luther Bateman	34	21	56.4	19.3	5.7	Oys.	6	22	1891	Bridgton, N. J.	Philadelphia, Pa.
210092		Ga. s.	Luther G.	17	14	42.6	13.3	3.6	Frt.	1	24	1912	Marines, N. O.	Beaufort, N. C.
141167		Ga. s.	Luther Hornsby	15	9	57.0	15.2	4.3	Frt.	6	16	1891	St. Peters, Md.	Reedville, Va.
209065	LCDP	Ga. y.	Luvina	51	35	75.8	13.8	6.3	Yot.	2	100	1911	Bayonne, N. J.	New York, N. Y.
141638		Ga. s.	Lydia	15	9	38.0	12.6	5.4	Fsh.	3	24	1900	Beverly, Mass.	Provincetown, Mass.
200896		Ga. s.	Lydia	10	7	32.6	10.3	3.2	Frt.	1	10	1904	Eagle Harbor, Wash.	Juneau, Alaska.
214387		Ga. s.	Lydia	8	8	26.2	11.2	2.1	Fas.	2	20	1897	Bayhead, N. J.	Perth Amboy, N. J.
214332		Ga. s.	Lydia	41	31	54.8	20.4	5.0	Frt.	2	60	1913	New Haven, Conn.	Galveston, Tex.
210025		Ga. s.	Lydia	13	6	37.0	11.8	5.4	Fas.	1	10	1916	Friendship, Me.	Belfast, Me.
216906		Ga. s.	Lydia G.	13	16	53.3	14.6	4.0	Frt.	2	22	1919	Tilghman, Md.	Cambridge, Md.
212789		Ga. s.	Lydia G.	15	13	45.3	12.0	3.1	Mso.	0	0	1908	Bayonne, N. J.	New York, N. Y.
140357		Ga. s.	Lydia G.	7	5	39.6	9.1	3.1	Frt.	1	12	1914	Atlantic, N. O.	New Bern, N. C.
211604		Ga. s.	Lydia Grant	26	17	47.6	17.0	3.2	Frt.	1	15	1879	Kennebunk, Me.	Belfast, Me.
212815		Ga. s.	Lydia R.	23	20	44.8	13.9	5.9	Fas.	3	37	1913	Boundbrook, N. J.	New York, N. Y.
140377		Ga. s.	Lydia Van Name	8	8	31.2	11.4	5.4	Fsh.	2	15	1907	Waldoboro, Me.	Boston, Mass.
214940		Ga. s.	Lynnhaven	65	37	74.5	19.4	6.1	Frt.	12	60	1917	Tottenville, N. Y.	Perth Amboy, N. J.
141677		Ga. s.	Lynnwood	6	6	36.9	12.9	2.8	Mso.	5	16	1900	Morehead City, N. C.	Beaufort, N. C.
215101		Ga. y.	Lynx II	28	22	55.8	11.2	5.9	Yot.	5	350	1917	Cambridge, Md.	Baltimore, Md.
213822		Ga. s.	Lyra	10	7	34.0	9.4	4.2	Fas.	1	40	1915	Bristol, R. I.	New York, N. Y.
219691		Ga. s.	Lyra	28	15	63.1	12.8	5.9	Yot.	3	150	1915	Tampa, Fla.	Tampa, Fla.
			M.											
211534		Ga. s.	M. B.	15	9	37.5	9.5	4.8	Tow.	2	70	1913	Jacksonville, Fla.	Philadelphia, Pa.
223110		Ga. s.	M. K. No. 3	16	11	47.5	12.8	4.8	Fsh.	1	40	1918	San Diego, Calif.	San Francisco, Calif.
200703		Ga. s.	M. J. R.	8	5	42.3	14.2	3.0	Mso.	2	28	1099	Brooklyn, N. Y.	New York, N. Y.
223298		Ga. s.	M. P. Co. No. 1	63	49	105.0	15.0	7.2	Fsh.	2	220	1918	Norfolk, Va.	Galveston, Tex.
223299		Ga. s.	M. P. Co. No. 2	68	49	105.0	15.0	7.2	Fsh.	2	220	1918	do.	do.
223300		Ga. s.	M. P. Co. No. 3	68	49	105.0	15.0	7.2	Fsh.	2	220	1917	Camden, N. J.	do.
220201		Ga. s.	M. City	8	5	40.1	10.8	2.4	Frt.	1	18	1920	Atlantic, N. C.	Beaufort, N. C.
213331		Ga. s.	M. Lupton	29	20	61.0	15.0	3.4	Frt.	1	17	1914	Whartonsville, N. C.	New Bern, N. C.
92506		Ga. s.	M. Madeleine	31	10	57.0	17.2	7.0	Fsh.	0	24	1894	Essex, Mass.	Galveston, Tex.
91185		Ga. s.	M. A. Coulbourn	15	10	57.0	14.7	3.8	Wrk.	1	16	1879	Somerset County, Md.	Baltimore, Md.
209283		Ga. s.	M. A. M.	13	11	36.0	8.3	4.0	Yot.	1	25	1911	Petoskey, Mich.	Grand Haven, Mich.
202403		Ga. s.	M. A. Mason	10	5	47.1	10.3	3.3	Oys.	1	12	1905	Irvington, Va.	Reedville, Va.
92211		Ga. s.	M. A. Roberts	9	9	53.0	15.0	3.8	Frt.	1	12	1890	Solomons Island, Md.	Baltimore, Md.
208283		Ga. s.	M. B. Trotman	28	23	57.0	17.0	4.5	Frt.	1	20	1910	Portsmouth, Va.	Norfolk, Va.
201975		Ga. s.	M. B. Wright	16	11	52.4	12.2	3.7	Frt.	2	15	1905	Sandy Bottom, Va.	Cape Charles, Va.
91896		Ga. s.	M. Blanche Hayward	10	5	58.0	14.0	4.3	Frt.	2	50	1886	Solomons, Md.	Newport News, Va.
210596		Ga. s.	M. C. Adams	9	7	35.4	7.8	3.0	Frt.	1	18	1912	Morehead City, N. C.	Beaufort, N. C.
213589		Ga. s.	M. O. Dixon	13	9	38.2	10.8	5.9	Fas.	4	24	1915	Atlantic, N. O.	do.
208122		Ga. s.	M. E. C.	9	6	32.2	10.5	3.5	Fsh.	0	12	1910	Bellingham, Wash.	Juneau, Alaska.
92573		Ga. s.	M. J. Fitzsimmons	39	39	58.6	21.3	4.8	Oys.	1	37	1894	Tottenville, N. Y.	Philadelphia, Pa.
91728		Ga. s.	M. J. Leo	28	27	65.5	18.0	4.0	Frt.	2	25	1884	Norfolk, Va.	Newport News, Va.
121275		Ga. s.	M. J. R. III	41	28	60.0	17.4	8.5	Fas.	2	30	1903	South Boston, Mass.	New York, N. Y.
217122		Ga. s.	M. J. W.	12	8	63.0	19.1	3.3	Fer.	1	50	1918	Los Angeles, Calif.	Los Angeles, Calif.
212084		Ga. s.	M. K. Gertrude	8	7	40.3	9.3	2.1	Mso.	1	9	1914	Atlantic, N. O.	Beaufort, N. C.
222795		Ga. s.	M. L. Riggins	38	21	57.8	20.3	6.3	Oys.	6	37	1923	Dorchester, N. J.	Philadelphia, Pa.
211388		Ga. s.	M. M. Marks	82	62	87.3	18.5	7.5	Fsh.	12	75	1913	Pocomoke City, Md.	Beaufort, N. C.
77479		Ga. s.	M. P. Howlett	85	48	84.8	23.0	8.8	Fsh.	20	50	1901	Essex, Mass.	Philadelphia, Pa.
204826		Ga. s.	M. P. McDonagh	50	43	73.8	20.6	6.2	Oys.	8	110	1907	Greenport, N. Y.	New York, N. Y.
221978		Ga. s.	M. S. Gertrude	30	22	54.6	16.1	3.5	Frt.	1	36	1922	Sealevel, N. C.	Beaufort, N. C.
204359		Ga. s.	M. S. Mahon	12	10	43.4	16.2	3.0	Oys.	3	20	1907	Oldtown, Tex.	New Orleans, La.
85312		Ga. s.	M. S. Quay	12	11	41.1	15.4	4.2	Fas.	1	15	1891	Atlantic City, N. J.	Philadelphia, Pa.
202759		Ga. s.	M. S. Quay II	14	12	49.3	16.3	4.8	Fas.	2	28	1906	do.	do.
92545		Ga. s.	M. V. Bennett	10	9	51.5	13.3	3.5	Frt.	2	8	1893	Oriole, Md.	Crisfield, Md.
91313		Ga. s.	Mabel	40	37	54.0	18.7	6.8	Frt.	2	20	1881	Millbridge, Me.	Bo. West Harbor, Me.
92439		Ga. s.	Mabel	7	6	26.4	10.2	5.4	Fsh.	1	5	1892	Bremen, Me.	Rockland, Me.
92759		Ga. s.	Mabel	15	10	54.0	11.6	4.0	Frt.	1	16	1904	Bath, Me.	Providence, R. I.
201172		Ga. s.	Mabel	9	5	45.0	9.0	3.0	Frt.	2	40	1905	Hopkins, Va.	Newport News, Va.
201754		Ga. s.	Mabel	7	6	26.0	12.4	4.0	Frt.	1	16	1904	Port Republic, N. J.	Norfolk, Va.
218321		Ga. s.	Mabel	42	28	29.1	9.3	4.3	Fas.	2	9	1912	Port Republic, N. J.	Philadelphia, Pa.
223808		Ga. s.	Mabel	12	5	61.6	14.9	7.2	Fsh.	7	60	1919	Los Angeles, Calif.	Los Angeles, Calif.
92840		Ga. s.	Mabel A.	14	13	41.2	11.0	4.5	Fsh.	3	20	1924	Hiwaco, Wash.	Seattle, Wash.
221667		Ga. s.	Mabel B.	18	15	48.5	16.3	3.8	Fsh.	1	15	1898	Patchogue, N. Y.	New York, N. Y.
218218		Ga. s.	Mabel C.	11	9	35.6	10.2	4.5	Fsh.	1	20	1919	San Francisco, Calif.	Los Angeles, Calif.
221102		Ga. s.	Mabel H.	9	7	39.0	11.5	3.3	Fsh.	5	20	1921	Seattle, Wash.	Ketchikan, Alaska.
													Anglesea, N. J.	Philadelphia, Pa.

1 Formerly ga. y. Bettina III

1 Formerly ga. s. Puyram.

1 Formerly U. S. N. S. C. No. 134.

1 Formerly U. S. N. S. C. 135.

1 Formerly U. S. N. S. C. No. 212.

1 Formerly ga. y. Felstedquin.

1 Formerly sch. Jennie and Agnes.

MERCHANT MOTOR VESSELS OF THE UNITED STATES—Continued.

Official No.	Signal letters.	Rtg.	Name of vessel.	Gross tonnage.	Net tonnage.	Length.	Breadth.	Depth.	Service.	Crew.	Indicated horsepower.	When built.	Where built.	Home port (where permanent document issues).
135497		Ga. s.	Mabel Jewell.....	6	5	30.0	14.0	2.9	Mso.	1	12	1881	Bellport, N. Y.	New York, N. Y.
221242		(Ga. s.)	Mabel L.....	15	8	30.0	12.5	3.2	Fsh.	3	45	1918	Los Angeles, Calif.	Los Angeles, Calif.
200236		Ga. s.	Mabel M.....	8	6	35.5	9.3	3.5	Pas.	1	10	1903	Chester, Conn.	Hartford, Conn.
92053		Ga. s.	Mabel Nelson.....	9	9	42.0	15.4	3.1	Oys.	4	38	1889	Shellbanks, Ala.	Gulfport, Miss.
210210		Ga. s.	Mabel V.....	8	6	30.0	11.6	3.6	Oys.	2	20	1912	Stratford, Conn.	New York, N. Y.
93105		Ga. s.	Mabel E. Bryson.....	39	23	62.8	18.2	8.3	Fsh.	10	24	1901	South Bristol, Me.	Do.
202730		Ga. s.	Mabel E. Horton.....	8	6	40.2	10.2	2.2	Tow.	2	35	1905	Manteo, N. C.	Philadelphia, Pa.
92931		Ga. s.	Mabelle.....	6	6	27.8	10.6	5.8	Fsh.	1	8	1899	Friendship, Me.	Portland, Me.
216113		Ga. s.	Ma-Bell J.....	8	6	33.4	9.0	4.3	Fsh.	1	15	1918	Seattle, Wash.	Seattle, Wash.
223725		Ga. y.	Maberhex.....	41	27	61.8	13.4	6.3	Yct.	4	180	1924	New York, N. Y.	New York, N. Y.
216575		Ga. s.	Mable.....	5	5	28.1	10.3	3.6	Frt.	1	4	1917	Somers Point, N. J.	Philadelphia, Pa.
223713		Ga. s.	Mable.....	32	17	56.4	14.2	6.0	Tow.	6	100	1924	Cedar Bayou, Tex.	Galveston, Tex.
90046		Ga. s.	Mabel and Edith.....	55	44	64.3	23.0	6.1	Frt.	2	40	1868	San Francisco, Calif.	San Francisco, Calif.
92652		Ga. s.	Ma.....	9	6	38.0	12.3	6.2	Frt.	2	12	1892	Eastport, Me.	Bangor, Me.
215896		Ga. s.	McCann Jr.....	8	6	29.6	8.3	3.6	Fsh.	1	20	1917	St. James, Mich.	Grand Haven, Mich.
215846		Ga. s.	Ma Cherie.....	13	11	41.6	11.7	3.5	Pas.	1	40	1915	St. Helena, Md.	Baltimore, Md.
220974		Ga. s.	Maek.....	17	14	49.7	14.4	3.5	Frt.	2	20	1920	Berkley, Va.	Norfolk, Va.
200523		Ga. s.	Maekel.....	12	8	43.0	10.3	5.1	Fsh.	8	30	1903	Tacoma, Wash.	Seattle, Wash.
201707		Ga. s.	Macushla.....	24	16	52.8	17.0	4.7	Fsh.	2	36	1905	New York, N. Y.	Miami, Fla.
91045		Ga. s.	Macoy.....	19	16	49.0	17.0	3.3	Mso.	1	12	1878	Babylon, N. Y.	New York, N. Y.
213464		Ga. s.	Madalain.....	16	11	46.0	11.4	4.6	Fsh.	1	35	1915	Los Angeles, Calif.	San Francisco, Calif.
91997		Ga. s.	Madeline Brandt.....	6	5	29.2	12.6	3.0	Oys.	1	12	1887	Patchogue, N. Y.	New York, N. Y.
93014		Ga. s.	Madeline.....	10	8	39.0	14.6	3.8	Mso.	1	25	1900	Bay Shore, N. Y.	Do.
91143		Ga. s.	Madelene Sammis.....	6	5	31.0	12.4	2.8	Frt.	1	18	1878	Patchogue, N. Y.	Do.
212784		Ga. s.	Madelene F. Moars.....	22	16	56.1	16.8	5.0	Mso.	2	15	1914	Pocomoke City, Md.	Crisfield, Md.
207390		Ga. s.	Madeline.....	31	14	59.5	17.3	4.8	Pas.	3	60	1910	Morhead City, N. C.	Norfolk, Va.
216478		Ga. s.	Madeline.....	12	6	47.1	11.1	4.3	Frt.	2	38	1918	Ellsworth, Me.	Boston, Mass.
222717		Ga. s.	Madeline.....	23	12	45.4	15.2	5.9	Frt.	5	50	1923	Friendship, Me.	Rockland, Me.
220258		Ga. s.	Madeline II.....	11	7	38.4	10.4	4.3	Pas.	1	20	1920	Bahway, N. J.	Newark, N. J.
209903		Ga. s.	Madeline J.....	31	21	45.5	13.5	7.0	Fsh.	5	40	1912	Seattle, Wash.	Seattle, Wash.
202141		Ga. s.	Madeline S.....	8	7	34.8	11.6	3.1	Pas.	2	50	1905	Brooklyn, N. Y.	New York, N. Y.
92355		Ga. s.	Madge.....	6	5	28.0	12.4	3.2	Frt.	1	8	1885	Islip, N. Y.	Do.
201023		Ga. s.	Madge.....	7	6	37.7	13.2	3.2	Pas.	1	18	1904	Patchogue, N. Y.	Do.
221627		Ga. y.	Madge.....	18	16	44.2	11.4	4.5	Yct.	1	30	1909	Essex, Conn.	Philadelphia, Pa.
212622		Ga. s.	Madison.....	11	8	41.7	10.4	2.9	Frt.	1	12	1914	Wit, N. C.	Beaufort, N. C.
223208		(Ga. s.)	Madrona.....	28	17	54.4	13.0	6.0	Tow.	3	100	1923	Tacoma, Wash.	Tacoma, Wash.
208745		Ga. s.	Ma.....	12	10	42.0	10.3	3.6	Tow.	1	30	1909	Marshfield, Ore.	Marshfield, Ore.
209554		Ga. s.	Ma E.....	10	9	29.7	11.0	3.2	Frt.	2	16	1912	Green Cove Springs, Fla.	Jacksonville, Fla.
200431		Ga. s.	Ma K.....	29	19	49.1	16.0	6.1	Mso.	3	40	(§)	(§)	New York, N. Y.
207990		(Ga. p.)	MAEANNA.....	12	8	40.5	8.9	2.5	Pas.	1	15	1910	St. Louis, Mo.	Memphis, Tenn.
215339		(Ga. p.)	Maeanna.....	12	7	49.8	11.9	2.6	Pas.	1	40	1917	do.	St. Louis, Mo.
206670		Ga. s.	Ma Belle.....	7	7	50.0	10.0	2.0	Frt.	2	15	1909	Cloverport, Ky.	Louisville, Ky.
220490		Ga. s.	Ma Hyman.....	41	23	56.5	16.4	7.2	Frt.	2	85	1920	Noyo, Calif.	San Francisco, Calif.
204963		Ga. s.	Magazine.....	15	10	43.3	11.3	3.1	Pas.	1	60	1907	Vallejo, Calif.	Do.
223731		Ga. y.	Magdalena.....	16	9	41.6	14.8	3.3	Yct.	3	75	(§)	(§)	Koy West, Fla.
212731		Ga. s.	Magdalena.....	41	27	56.4	14.5	6.0	Frt.	3	100	1914	Tacoma, Wash.	Seattle, Wash.
222329		(Ga. s.)	Magdaleno.....	74	50	105.7	15.9	8.0	Fsh.	18	660	1917	Clayton, N. Y.	New York, N. Y.
222368		Ga. s.	Magellan.....	11	7	27.2	10.3	3.8	Msc.	1	16	1923	Juneau, Alaska	Juneau, Alaska.
17837		Ga. s.	Maggie.....	12	12	41.0	15.2	3.8	Frt.	2	24	1866	Sayville, N. Y.	Norfolk, Va.
92375		Ga. s.	Maggie.....	58	29	61.8	20.4	5.0	Frt.	1	110	1891	Albion, Calif.	San Francisco, Calif.
93194		Ga. s.	Maggie.....	7	6	43.0	13.5	3.0	Fsh.	4	18	1901	Hopkins, Va.	Reedville, Va.
210614		Ga. s.	Maggie.....	11	9	35.6	10.8	2.8	Pas.	1	12	1896	Bellmore, N. Y.	New York, N. Y.
223124		Ga. s.	Maggie.....	15	13	35.4	16.4	2.4	Frt.	2	30	1923	Blind Slough, Ore.	Astoria, Ore.
92635		Ga. s.	Maggie O.....	32	27	63.0	18.0	4.9	Frt.	3	20	1895	Drawbridge, Md.	Baltimore, Md.
91827		Ga. s.	Maggie Daniels.....	24	10	53.3	16.5	4.4	Oys.	4	18	1886	Mauricetown, N. J.	Philadelphia, Pa.
221720		Ga. s.	Maggie Davis.....	15	14	32.5	8.0	3.1	Pas.	2	24	1921	Ambridge, Pa.	Pittsburgh, Pa.
92149		Ga. s.	Maggie G. H.....	6	6	31.4	12.2	2.6	Fsh.	2	25	1889	Indianola, Tex.	Port Lavaca, Tex.
210395		(Ga. p.)	Maggie J.....	10	10	47.6	11.0	2.5	Tow.	2	20	1912	Cincinnati, Ohio	Cincinnati, Ohio.
221415		Ga. s.	Maggie Jiggs.....	7	6	32.0	8.0	1.5	Pas.	3	24	1921	Frankfort, Ky.	Louisville, Ky.
212752		Ga. s.	Maggie Lee.....	5	5	46.1	11.0	3.5	Frt.	1	16	1914	Rumbley, Md.	Crisfield, Md.
92074		Ga. s.	Maggie May.....	10	10	36.0	15.0	4.0	Frt.	1	20	1889	Norfolk County, Va.	Norfolk, Va.
210996		Ga. s.	Maggie Riley.....	5	5	27.6	9.0	3.1	Fsh.	3	8	1906	Marionette, Wis.	Milwaukee, Wis.
92322		Ga. s.	Maggie S. Myers.....	24	11	50.0	15.1	5.2	Oys.	5	50	1893	Bridgeton, N. J.	Philadelphia, Pa.
92497		Ga. s.	Maggie A. Howlett.....	29	25	58.0	19.3	5.9	Oys.	7	50	1893	Greenwich Piers, N. J.	Do.
92333		Ga. s.	Maggie E. Smith.....	10	9	51.0	14.3	3.4	Oys.	2	10	1891	St. Peters, Md.	Reedville, Va.
93124		Ga. s.	Maggie W. Wade.....	12	11	43.6	13.4	2.4	Frt.	1	20	1901	Morehead, N. C.	Georgetown, S. C.
90515		Ga. s.	Maggie.....	45	45	63.8	23.2	3.2	Tow.	2	60	1873	Tottenville, N. Y.	New York, N. Y.
216825		Ga. s.	Maggie Isle.....	5	5	37.8	10.3	8.4	Pas.	1	75	1918	Los Angeles, Calif.	Los Angeles, Calif.
93245		Ga. s.	Maggie Safety.....	71	48	73.4	19.4	8.2	Oys.	4	90	1901	Brooklyn, N. Y.	New York, N. Y.
202974		Ga. s.	Magliolan.....	57	52	75.4	19.4	8.2	Yct.	4	100	1906	Brooklyn, N. Y.	New York, N. Y.
214225		Ga. y.	Magistrate.....	44	40	56.3	15.9	7.9	Oys.	6	80	1916	Bristol, R. I.	Do.
2132:0	LBFO	Ga. s.	Magna.....	7	5	28.3	10.1	3.2	Frt.	1	12	1913	Tacoma, Wash.	Seward, Alaska.
93393		(Ga. s.)	Magnet.....	59	47	82.3	18.2	8.1	Frt.	4	125	1903	Brooklyn, N. Y.	New York, N. Y.
207683	LBFO	Ga. y.	Magnet.....	78	52	95.3	14.9	7.5	Yct.	5	400	1910	Bayonne, N. J.	Providence, R. I.

† Formerly slip, Elmore H.
‡ Formerly ga. y. Sally Growler.

† Formerly U. S. S. C. 147.
‡ Oil engine.

‡ Diesel engine.
§ Unknown.

MERCHANT MOTOR VESSELS OF THE UNITED STATES—Continued.

Official No.	Signal letters.	Rtg.	Name of vessel.	Gross tonnage.	Net tonnage.	Length.	Breadth.	Depth.	Service.	Crew.	Indicated horsepower.	When built.	Where built.	Home port (where permanent document issues).
208418		Ga. s.	Magnet.....	9	6	30.4	11.3	4.7	Mso.	2	16	1911	Noank, Conn.....	Newport, R. I.
213034		Ga. s.	Magnet.....	14	12	37.2	11.3	5.2	Pas.	1	24	1914	Nyack, N. Y.....	Miami, Fla.
216216		Ga. s.	Magnet.....	41	31	56.2	15.2	7.0	Fsh.	7	50	1917	Tacoma, Wash.....	Los Angeles, Calif.
221550		Ga. s.	Magnet.....	15	10	38.0	14.0	5.6	Frt.	2	45	1921	Bayfield, Wis.....	Duluth, Minn.
90015		Ga. s.	Magnolia.....	47	33	61.0	22.6	4.5	Frt.	1	35	1869	San Francisco, Calif.....	San Francisco, Calif.
91571		Ga. s.	Magnolia.....	56	47	66.3	27.6	5.9	Frt.	3	20	1883	Cambridge, Md.....	Baltimore, Md.
92098		Ga. s.	Magnolia.....	21	14	40.3	15.0	6.1	Fsh.	3	40	1889	Gloagaster, Mass.....	Boston, Mass.
93109		Ga. s.	Magnolia.....	16	9	45.6	14.8	6.0	Fsh.	3	24	1901do.....	New London, Conn.
93125		Ga. s.	Magnolia.....	6	6	31.0	10.4	4.9	Frt.	2	6	1901	Cushing, Me.....	Belfast, Me.
93364		Ga. s.	Magnolia.....	29	10	57.1	18.3	4.2	Pas.	3	50	1902	Mon Louis, Ala.....	Mobile, Ala.
206411		Ga. s.	Magnolia.....	11	9	48.0	10.5	3.8	Pas.	1	18	1904	Chicago, Ill.....	St. Louis, Mo.
208254		Ga. s.	Magnolia.....	10	8	42.6	10.4	4.0	Frt.	2	20	1910	Georgetown, S. C.....	Georgetown, S. C.
210119		Ga. s.	Magnolia.....	37	25	53.7	14.2	7.7	Fsh.	6	55	1912	Seattle, Wash.....	Ketchikan, Alaska.
211131		Ga. s.	Magnolia.....	8	6	44.2	10.4	4.4	Frt.	1	20	1912	Poquoson, Va.....	Annapolis, Md.
212164		Ga. s.	Magnolia.....	49	33	59.3	16.8	5.3	Pas.	3	80	1914	Fairhaven, Calif.....	Eureka, Calif.
215410		Ga. s.	Magnolia, Stella.....	12	8	44.0	13.2	3.2	Fsh.	1	15	1917	Houston, Tex.....	Aranas Pass, Tex.
92481		Ga. s.	Maguire.....	10	6	49.0	16.3	3.3	Fsh.	2	7	1892	Northumberland Co., Va.....	Newport News, Va.
207423	LBMJ	Ga. y.	Mahana.....	26	24	65.4	13.4	5.0	Yct.	1	35	1910	Nyack, N. Y.....	New York, N. Y.
207596		Ga. y.	Mahana II.....	58	43	80.5	13.9	7.9	Yct.	2	120	1910	Port Clinton, Ohio.....	Boston, Mass.
92081	JWQC	Ga. s.	Maid of Orleans.....	194	157	110.2	29.5	9.8	Whl.	9	50	1882	San Francisco, Calif.....	Seattle, Wash.
216824		Ga. s.	Maid of the Mist.....	5	5	28.3	12.3	3.0	Msc.	1	12	1886	Patchogue, N. Y.....	New York, N. Y.
223886		Ga. s.	Maid O' Mist.....	8	7	80.0	9.4	3.3	Fsh.	2	15	1916	St. James, Mich.....	Grand Haven, Mich.
207670		Ga. s.	Maldie.....	18	15	41.7	10.7	4.1	Pas.	1	40	1914	Norfolk, Va.....	Seattle, Wash.
18416		Ga. s.	Maldie.....	17	15	43.6	13.0	5.6	Pas.	2	48	1910	Patchogue, N. Y.....	New York, N. Y.
213139		Ga. y.	Maliko.....	18	13	42.4	12.0	6.6	Yct.	1	36	1917	Boston, Mass.....	Chicago, Ill.
212501		Ga. s.	Maine.....	24	14	46.4	13.7	6.0	Frt.	4	20	1845	Essex, Mass.....	Meonias, Me.
222485		Ga. s.	Maine.....	25	9	42.6	18.6	4.0	Oys.	6	36	1855	Leesburg, N. J.....	Philadelphia, Pa.
223177		Ga. s.	Maine.....	29	19	45.4	14.0	6.3	Fsh.	6	30	1915	Tacoma, Wash.....	Seattle, Wash.
207065		Ga. s.	Majestic.....	10	8	41.6	11.8	3.8	Fsh.	2	20	1914	San Diego, Calif.....	San Diego, Calif.
91808		Ga. s.	Majestic.....	48	41	66.8	15.0	4.0	Frt.	6	65	1923	New Orleans, La.....	New Orleans, La.
212788		Ga. s.	Majestic.....	49	33	60.4	15.8	8.0	Fsh.	7	65	1923	Seattle, Wash.....	Ketchikan, Alaska.
209656		Ga. s.	Major.....	11	10	34.3	10.4	4.4	Pas.	1	26	1909	Ludington, Mich.....	Chicago, Ill.
211428		Ga. s.	Major Todd.....	15	6	50.3	13.7	2.9	Frt.	1	17	1885	Somerset County, Md.....	Newport News, Va.
220246		Ga. s.	Major Wilcox.....	18	13	49.0	12.6	4.4	Fsh.	1	30	1894	Sandusky, Ohio.....	Chicago, Ill.
202487		Ga. s.	Makasa.....	41	10	64.7	17.6	6.2	Mso.	2	216	1912	Honolulu, Hawaii.....	Honolulu, Hawaii.
216931		Ga. s.	Makana.....	34	21	53.3	13.1	4.0	Frt.	2	49	1913do.....	Do.
221607		Ga. y.	Malaspina.....	22	16	51.0	12.0	4.0	Yct.	1	18	1913	Fir, Wash.....	Seattle, Wash.
205457		Ga. s.	Malamute.....	11	8	36.4	10.3	4.3	Fsh.	1	16	1922	Tacoma, Wash.....	Tacoma, Wash.
210497		Ga. s.	Mallow.....	13	9	45.6	10.0	4.0	Pas.	2	32	1905	Detroit, Mich.....	Pittsburgh, Pa.
218920		Ga. y.	Mallard.....	16	14	41.5	9.1	4.0	Yct.	1	30	1914	Crafton, Ill.....	St. Louis, Mo.
220550		Ga. s.	Mallard.....	11	7	36.4	10.0	3.6	Tow.	1	28	1910	Wallsville, Tex.....	Galveston, Tex.
210845		Ga. s.	Malyvins.....	16	13	43.0	15.8	4.4	Fsh.	3	8	1903	Key West, Fla.....	Key West, Fla.
204638		Ga. s.	Mamie G.....	27	16	58.5	17.0	4.0	Frt.	2	50	1912	Columbia, N. C.....	Elizabeth City, N. C.
223305		Ga. s.	Mamie J.....	7	5	44.5	11.4	2.5	Oys.	1	16	1907	Morgan City, La.....	Morgan City, La.
92970		Ga. y.	Mamie O.....	228	130	115.0	20.0	11.2	Yct.	8	360	1923	Detroit, Mich.....	Detroit, Mich.
206455		Ga. s.	Mamie Louise.....	11	8	37.0	14.9	3.7	Frt.	1	20	1899	Hampton, Va.....	Norfolk, Va.
214281	LQDN	Ga. s.	Mamie M.....	15	13	35.0	9.2	4.0	Yct.	1	24	1906	Muskegon, Mich.....	Grand Haven, Mich.
221630		Ga. y.	Mammy.....	30	22	52.4	18.8	3.5	Yct.	1	19	1916	Washington, N. C.....	Beaufort, N. C.
209672		Ga. s.	Mana.....	10	8	33.0	12.3	4.5	Mso.	2	50	(§)do.....	New York, N. Y.
223900		Ga. y.	Manana.....	13	9	33.0	6.6	4.5	Fsh.	1	16	1912	Los Angeles, Calif.....	Los Angeles, Calif.
220702	MBQW	Ga. y.	Manana.....	30	17	30.3	15.0	7.2	Yct.	3	40	1924	South Portland, Me.....	Salom, Mass.
212355		Ga. y.	Manchonoch.....	88	60	104.3	14.9	8.3	Yct.	7	440	1918	Marines Harbor, N. Y.....	New York, N. Y.
213341		Ga. s.	Mangosteen.....	20	11	64.5	8.9	4.9	Yct.	2	600	1914	Boston, Mass.....	Boston, Mass.
92547		Ga. s.	Manhattan.....	38	29	62.6	18.3	2.4	Pas.	2	75	1915	Morehead City, N. C.....	New York, N. Y.
205457		Ga. s.	Manie T. Venable.....	10	9	53.0	14.1	3.0	Frt.	4	9	1893	Fairmount, Md.....	Annapolis, Md.
210497		Ga. y.	Manila.....	14	9	47.8	11.4	4.9	Tow.	1	60	1904	San Francisco, Calif.....	San Francisco, Calif.
218920		Ga. s.	Manito II.....	23	19	52.1	12.8	5.6	Yct.	4	48	1912	Nyack, N. Y.....	Jacksonville, Fla.
220591		Ga. s.	Manitou.....	9	7	26.8	9.0	4.0	Pas.	1	14	1910	Northport, Mich.....	Cincinnati, Ohio.
221690		Ga. y.	Manitou.....	30	18	60.5	10.9	3.8	Yct.	2	60	1920	Bay City, Mich.....	Port Huron, Mich.
202621		Ga. s.	Mankato.....	10	8	36.6	9.5	4.5	Fsh.	3	20	1921	Kingsport, Wash.....	Seattle, Wash.
223310		Ga. s.	Manly.....	10	10	45.0	13.2	2.4	Frt.	1	20	1905	Smyrna, N. C.....	Beaufort, N. C.
223723		Ga. s.	Man O' War.....	22	18	45.3	12.3	5.9	Pas.	2	30	1922	Memphis, Tenn.....	Memphis, Tenn.
92251		Ga. y.	Man O' War III.....	39	26	69.5	12.0	7.3	Yct.	3	800	1917	Greenport, N. Y.....	New York, N. Y.
209433		Ga. s.	Manico.....	7	0	43.3	10.8	3.8	Frt.	8	40	1890	Smyrna, N. C.....	New Bern, N. C.
213511		Ga. s.	Manua.....	97	73	71.4	22.6	8.2	Frt.	4	50	1911	San Francisco, Calif.....	San Francisco, Calif.
107549		Ga. s.	Manukilwal.....	14	11	43.0	11.0	6.9	Frt.	2	36	1915do.....	Honolulu, Hawaii.
201213		Ga. s.	Manzanita.....	14	12	64.4	11.3	4.6	Mso.	2	45	1900	Greenport, N. Y.....	Cape Charles, Va.
203814		Ga. s.	Manzanita.....	8	7	28.5	11.8	3.7	Fsh.	1	7	1904	Tacoma, Wash.....	Seattle, Wash.
222865		Ga. s.	Mao II.....	30	18	60.4	12.9	6.0	Fsh.	3	70	1906	New Haven, Conn.....	Boston, Mass.
222901		Ga. s.	Mao III.....	80	54	104.3	14.6	8.1	Frt.	5	100	1918	Charleston, S. C.....	Do.
222901		Ga. s.	Mao IV.....	78	53	104.3	15.0	8.1	Fsh.	5	100	1917	Morris Heights, N. Y.....	Do.

† Formerly sch. Mary T.

‡ Formerly ga. y. Kelpio II.

§ Formerly U. S. N. Hull No. 2504.

¶ Formerly sch. N. R. Godfrey.

† Formerly U. S. N. S. C. 434.

‡ Formerly ga. y. Au Revolt.

§ Formerly U. S. Q. M. C. V4.

¶ Formerly U. S. N. S. C. No. 242.

† Oil engine.

‡ Diesel engine.

§ Unknown.

MERCHANT MOTOR VESSELS OF THE UNITED STATES—Continued.

Official No.	Signal letters.	Rig.	Name of vessel.	Gross tonnage.	Net tonnage.	Length.	Breadth.	Depth.	Service.	Crew.	Indicated horsepower.	When built.	Where built.	Home port (where permanent document issues).	
															Feet.
206854		Ga. y.	Mapuna	17	12	48.0	11.5	5.0	Yct.	1	30	1912	Los Angeles, Calif.	Los Angeles, Calif.	
206357		Ga. y.	Maquott	16	16	45.4	11.5	4.4	Yct.	2	2	2	1908	Muskegon, Mich.	Philadelphia, Pa.
223322		Ga. p.	Margatha	25	17	48.9	10.0	1.0	Yct.	10	10	1923	Paducah, Ky.	Paducah, Ky.	
206474		Ga. s.	Margath	37	29	57.1	15.5	2.4	Tow.	30	30	1911	Seattle, Wash.	Seattle, Wash.	
213344		Ga. s.	Marsbon	37	29	57.1	15.5	2.4	Tow.	40	40	1918	Tacoma, Wash.	Tacoma, Wash.	
213477		Ga. y.	Marsval	60	47	81.0	15.4	6.6	Yct.	100	100	1915	Port Jefferson, N. Y.	New York, N. Y.	
92648		Ga. s.	Marcella	6	6	27.3	12.5	3.1	Yct.	1	1	1895	Atlantic City, N. J.	Philadelphia, Pa.	
209972		Ga. s.	Marcella	28	14	56.3	13.4	6.4	Fsh.	50	50	1912	Thomaston, Me.	Newport, R. I.	
221911		Ga. s.	Marcella	8	8	33.7	9.0	3.0	Fsh.	30	30	1913	Charleston, S. O.	Charleston, S. O.	
209057		Ga. s.	March Gale	3	5	38.0	12.2	2.7	Oys.	4	4	1906	Hunting Creek, Va.	Crisfield, Md.	
211742		Ga. y.	Marcheta	116	78	102.1	18.0	10.2	Yct.	7	7	400	Port Clinton, Ohio	Philadelphia, Pa.	
98083		Ga. s.	Marchness	31	27	54.0	15.6	6.0	Yct.	3	3	40	Bristol, R. I.	Do.	
214432		Ga. s.	Marcia	8	6	39.2	11.0	3.5	Frt.	1	1	12	1906	Thunder Bay Island, Mich.	Marquette, Mich.
92467		Ga. s.	Marcus Fass.	18	12	60.9	15.9	4.4	Frt.	2	2	40	1892	Homeset County, Md.	Elizabeth City, N. C.
213799		Ga. s.	Marea	6	6	36.2	7.1	4.3	Pas.	1	1	20	1906	Winneconne, Wis.	Milwaukee, Wis.
214400		Ga. s.	Marea	8	5	27.9	13.5	4.7	Frt.	3	3	24	1905	Norfolk, Va.	Norfolk, Va.
220050		Ga. s.	Mareco	21	16	49.2	12.4	4.8	Frt.	1	65	1920	Newport News, Va.	Do.	
200124		Ga. s.	Margatha L. P.	24	17	50.0	19.0	3.9	Frt.	3	35	1903	Bonfouca, La.	New Orleans, La.	
93032		Ga. s.	Margaret	115	72	91.2	24.9	9.8	Fsh.	19	75	1900	Essex, Mass.	Gloucester, Mass.	
205419		Ga. s.	Margaret	6	6	33.0	12.0	2.8	Fsh.	1	14	1908	Galveston, Tex.	Galveston, Tex.	
207115		Ga. s.	Margaret	10	6	45.0	11.3	3.0	Frt.	2	24	1906	Crisfield, Md.	Crisfield, Md.	
208483		Ga. s.	Margaret	36	18	60.2	16.4	8.0	Fsh.	4	80	1911	Seattle, Wash.	Seattle, Wash.	
208810		Ga. s.	Margaret	8	7	29.2	8.5	3.5	Fsh.	2	9	1908	Manitowoc, Wis.	Milwaukee, Wis.	
209610		Ga. s.	Margaret	9	6	55.0	13.3	3.0	Fsh.	2	20	1912	White Stone, Va.	Reedville, Va.	
211257		Ga. p.	Margaret	16	8	57.3	12.1	2.9	Tow.	1	25	1913	Chattanooga, Tenn.	Chattanooga, Tenn.	
211698		Ga. s.	Margaret	15	14	41.0	11.2	6.4	Frt.	1	24	1913	Stratford, Conn.	Bridgeport, Conn.	
213018		Ga. s.	Margaret	20	16	41.4	12.5	5.5	Fsh.	6	32	1915	Seattle, Wash.	Seattle, Wash.	
213027		Ga. s.	Margaret	37	25	57.4	15.0	4.0	Pas.	2	35	1915	Madisonville, La.	Gulfport, Miss.	
213123		Ga. s.	Margaret	6	6	36.5	10.0	3.9	Fsh.	1	24	1906	Fairbank, Md.	Reedville, Va.	
214018		Ga. s.	Margaret	12	9	35.0	10.5	4.0	Frt.	2	16	1916	Anacostia, Wash.	Seattle, Wash.	
214784		Ga. s.	Margaret	6	5	28.2	12.6	3.5	Pas.	1	10	1898	Bayhead, N. J.	Philadelphia, Pa.	
219944		Ga. s.	Margaret	432	240	114.0	26.9	19.3	Fsh.	6	220	1892	San Francisco, Calif.	San Francisco, Calif.	
220656		Ga. s.	Margaret	7	6	45.2	9.8	2.9	Frt.	1	12	1918	Tilghman Island, Md.	Crisfield, Md.	
222004		Ga. y.	Margaret	24	18	45.1	11.4	5.3	Yct.	1	50	1922	Tacoma, Wash.	Tacoma, Wash.	
222151		Ga. y.	Margaret	21	15	46.5	13.7	4.4	Fsh.	10	35	1922	Beaufort, N. C.	Beaufort, N. C.	
222832		Ga. p.	Margaret	25	25	64.7	14.5	3.0	Tow.	2	35	1923	Florence, Ala.	Nashville, Tenn.	
223019		Ga. s.	Margaret	8	7	33.0	11.7	3.9	Fsh.	1	24	1923	Dorchester, N. J.	Philadelphia, Pa.	
223598		Ga. s.	Margaret	19	10	40.0	13.0	5.5	Fsh.	2	25	1924	Camden, N. J.	Vineyard Haven, Mass.	
223604		Ga. s.	Margaret	20	13	52.4	11.7	2.3	Tow.	1	50	1924	Greenville, Miss.	Memphis Tenn.	
222134		Ga. y.	Margaret II	53	38	66.7	15.0	6.7	Yct.	4	300	1922	New York, N. Y.	Cape Vincent, N. Y.	
163316		Ga. s.	Margaret Atkinson	50	50	71.5	21.6	5.9	Frt.	2	24	1904	Lanford, Md.	Baltimore, Md.	
214191		Ga. s.	Margaret B.	14	12	38.3	12.3	4.9	Pas.	2	25	1916	Philadelphia, Pa.	Philadelphia, Pa.	
222460		Ga. s.	Margaret B.	5	5	32.3	10.1	4.3	Frt.	1	12	1922	Camden, N. J.	Do.	
222998		Ga. y.	Margaret F.	32	22	60.2	12.0	6.4	Yct.	3	360	1923	New York, N. Y.	New York, N. Y.	
223743		Ga. s.	Margaret Bell	29	12	59.9	18.0	4.8	Frt.	2	50	1924	Crittenden, Va.	Norfolk, Va.	
91100		Ga. s.	Margaret Dora	8	8	50.0	11.4	2.8	Oys.	3	7	1878	Smiths Island, Md.	Crisfield, Md.	
219080		Ga. s.	Margaret Grosse	17	16	38.5	11.5	4.0	Fsh.	5	28	1917	Little Suamico, Wis.	Milwaukee, Wis.	
219653		Ga. s.	Margaret J.	25	17	53.9	15.4	4.8	Fsh.	80	80	1920	Baltimore, Md.	Baltimore, Md.	
211856		Ga. s.	Margaret L.	23	16	50.4	12.6	3.6	Fsh.	9	42	1913	Rockport, Mass.	Provincetown, Mass.	
210327		Ga. y.	Margaret M.	20	13	43.6	11.9	4.4	Yct.	1	25	1909	Port Clinton, Ohio	Detroit, Mich.	
215572		Ga. y.	Margaret O.	24	22	49.5	11.8	7.6	Yct.	2	50	1915	Weymouth, Nova Scotia	Providence, R. I.	
223379		Ga. s.	Margaret Lee	31	13	56.8	16.7	5.8	Fsh.	4	60	1923	Crittenden, Va.	Newport News, Va.	
212356		Ga. s.	Margaret MacDonald	11	9	37.8	10.8	4.5	Pas.	1	30	1914	Weshawken, N. J.	New York, N. Y.	
218950		Ga. s.	Margaret P.	13	11	34.2	12.0	4.2	Fsh.	1	7	1919	Sitka, Alaska	Juneau, Alaska	
207326		Ga. p.	Margaret R.	12	19	56.2	15.0	2.2	Tow.	1	25	1910	Antiquity, Ohio	Pittsburgh, Pa.	
218106		Ga. s.	Margaret Raye	65	55	63.5	20.5	4.9	Oys.	6	64	1915	Greenport, N. Y.	New York, N. Y.	
207307		Ga. s.	Margaret S.	29	19	55.8	13.5	5.8	Pas.	1	125	1910	Everett, Wash.	Port Townsend, Wash.	
209169		Ga. y.	Margaret M.	21	19	40.8	14.4	4.4	Yct.	2	30	1907	Bayhead, N. J.	Philadelphia, Pa.	
217993		Ga. s.	Margaret T.	12	10	35.1	10.6	4.2	Fsh.	3	16	1919	Seattle, Wash.	Juneau, Alaska	
219645		Ga. s.	Margaret A. Wilder	24	8	51.3	13.8	5.0	Tow.	1	133	1919	San Francisco, Calif.	San Francisco, Calif.	
216840		Ga. s.	Margaretha I.	18	8	37.5	10.6	4.7	Pas.	1	30	1914	New York, N. Y.	New York, N. Y.	
219697		Ga. s.	Margarett E.	14	12	36.5	13.2	3.6	Frt.	1	25	1918	Portsmouth, Va.	Norfolk, Va.	
200363		Ga. s.	Margarette	22	12	48.8	13.2	5.0	Tow.	1	30	1903	Elizabeth City, N. C.	New Bern, N. C.	
202114		Ga. s.	Margarette	13	10	52.0	14.6	3.5	Oys.	1	50	1905	Pocomoke City, Md.	Cape Charles, Va.	
223401		Ga. s.	Margarette Brown	16	8	42.0	13.7	5.4	Oys.	1	30	1923	Hilton Village, Va.	Newport News, Va.	
213591		Ga. s.	MARGERY S.	39	33	50.7	12.2	2.5	Tow.	1	80	1915	Grafton, Ill.	Baton Rouge, La.	
93315		Ga. s.	MARGIE B.	6	6	37.6	12.8	3.2	Frt.	4	8	1902	Monie, Md.	Baltimore, Md.	
93175		Ga. s.	Margie Etalle	15	11	36.0	16.2	4.4	Frt.	3	15	1901	Oricola, Md.	Reedville, Va.	
92001		Ga. s.	Marguerite	86	56	88.7	20.2	10.7	Fsh.	8	90	1888	Boston, Mass.	Bridgeport, Conn.	

1 Formerly ga. y. (a Florence Maul.
b C. O. C. III.)

2 Formerly (a ga. s. Clifton.
b ga. y. Swastika.
c ga. y. Centaur.

3 Formerly slip. y. Marchioness.

4 Formerly ga. s. Mattie Bliss.

5 Formerly (a U. S. L. S. Columbia River.
b Mexican st. a. San Cosme.

6 Formerly British ga. y. Margaret O.

7 Formerly ga. y. Aeolus.

8 Formerly ga. s. Bertha.

9 Oil engine.

10 Heavy oil.

MERCHANT MOTOR VESSELS OF THE UNITED STATES—Continued.

Official No.	Signal letters.	Rtg.	Name of vessel.	Gross tonnage.	Net tonnage.	Length.	Breadth.	Depth.	Service.	Crew.	Indicated horsepower.	When built.	Where built.	Home port (where permanent document issues).
						Feet.	Feet.	Feet.						
92676		Ga. s.	Marguerite	14	9	40.7	14.8	5.8	Fah.	5	24	1895	Waldoboro, Me.	Gloucester, Mass.
92682		Ga. y.	Marguerite	18	12	47.5	10.5	5.0	Yct.	2	30	1899	Baltimore, Md.	Baltimore, Md.
92697		Ga. s.	Marguerite	5	5	28.6	11.4	3.7	Pas.	1	10	1897	Atlantic City, N. J.	Philadelphia, Pa.
200888		Ga. s.	Marguerite	28	24	42.4	15.6	6.8	Fsh.	3	24	1904	Eastport, Me.	New York, N. Y.
204050		Ga. s.	Marguerite	28	24	42.4	15.6	6.8	Fsh.	3	24	1907	Tacoma, Wash.	Seattle, Wash.
213371		Ga. s.	Marguerite	40	31	39.7	12.6	4.1	Fsh.	1	30	1915	Bremerton, Wash.	Do.
214815		Ga. s.	Marguerite	40	31	39.7	12.6	4.1	Fsh.	1	30	1917	Tacoma, Wash.	Do.
218031		Ga. s.	Marguerite	36	16	55.2	15.9	6.4	Fah.	5	50	1919	San Diego, Calif.	Wrangell, Alaska.
218219		Ga. s.	Marguerite	8	6	34.6	9.0	3.0	Fah.	2	18	1910	Seattle, Wash.	Seattle, Wash.
222003		Ga. s.	Marguerite	10	8	37.4	9.0	4.5	Frt.	2	24	1902	Portsmouth, N. H.	Charleston, S. C.
222227		Ga. y.	Marguerite	20	14	44.0	11.0	5.7	Yct.	1	30	1922	Salem, N. J.	Philadelphia, Pa.
223034		*Ga. p.	Marguerite	14	14	62.5	11.8	2.5	Tow.	2	45	1923	Knoxville, Tenn.	Chattanooga, Tenn.
213344		Ga. s.	Marguerite B	7	6	31.7	12.3	3.6	Frt.	1	14	1915	Forked River, N. J.	Philadelphia, Pa.
92688		Ga. n.	Marguerite B	6	5	28.5	12.9	3.3	Msc.	1	12	1896	Patchogue, N. Y.	New York, N. Y.
92927		Ga. s.	Marguerite G	8	7	40.7	13.5	3.5	Oys.	2	16	1899	Bon Secour, Ala.	Mobile, Ala.
201610		Ga. s.	Marguerite S. McKenzie	13	8	39.4	13.3	5.4	Cod.	4	16	1904	Gloucester, Mass.	Gloucester, Mass.
93351		Ga. s.	Mallard	16	15	38.3	15.4	2.7	Frt.	2	20	1902	Port Orange, Fla.	Key West, Fla.
91996		Ga. s.	Marfa	24	23	58.8	16.0	4.8	Msc.	2	25	1888	St. Michaels, Md.	Annapolis, Md.
127317		Ga. s.	Marfa	32	29	51.5	13.0	4.6	Oys.	4	36	1899	Patchogue, N. Y.	Providence, R. I.
221718		Ga. s.	Marfa	6	6	34.7	9.6	3.2	Fsh.	7	14	1915	Wildwood, N. J.	Philadelphia, Pa.
221749		Ga. s.	Marfa	7	6	31.8	10.5	3.7	Fsh.	6	20	1920	Lavallette, N. J.	Do.
222030		Ga. s.	Marfa	6	5	32.9	9.2	3.2	Fsh.	2	21	1912	Long Branch, N. J.	Do.
221298		Ga. s.	Marfa Teresa	11	9	38.5	11.7	4.4	Tow.	3	37	1921	Arroyo, P. R.	San Juan, P. R.
206483		Ga. y.	Marlada	24	14	61.0	13.6	5.2	Yct.	3	29	1909	Bridgeton, N. J.	Cambridge, Md.
212134		Ga. s.	Marlad Deen	20	14	52.5	14.0	3.5	Frt.	1	50	1914	Currituck, N. C.	Elizabeth City, N. C.
216487		Ga. s.	Marlam	28	19	58.2	14.2	5.4	Fsh.	2	50	1918	Los Angeles, Calif.	Los Angeles, Calif.
91264		*Ga. s.	Marlan	19	9	52.5	13.0	0.5	Tow.	3	100	1880	Baltimore, Md.	Baltimore, Md.
93357		Ga. s.	Marlan	19	13	59.2	13.6	4.9	Tow.	1	75	1903	Tacoma, Wash.	San Francisco, Calif.
93388		Ga. s.	Marlan	16	9	41.6	15.0	6.0	Fsh.	6	20	1903	Gloucester, Mass.	Gloucester, Mass.
200865		Ga. s.	Marlan	13	9	45.6	10.6	3.7	Pas.	2	40	1904	Seattle, Wash.	Tacoma, Wash.
204162		Ga. s.	Marlan	37	25	62.0	16.2	6.1	Fsh.	3	110	1907	Tacoma, Wash.	Seattle, Wash.
217415		Ga. s.	Marlan	19	13	54.5	9.8	3.8	Tow.	3	135	1915	New Orleans, La.	Morgan City, La.
222384		*Ga. p.	Mariana Merrill	16	13	60.6	13.1	2.3	Tow.	1	50	1922	Charleston, W. Va.	Pittsburgh, Pa.
222731		Ga. y.	Marianno	16	11	54.6	9.7	4.6	Yct.	2	300	1919	Miami Beach, Fla.	Norfolk, Va.
216436		Ga. s.	Marie	10	8	34.1	11.6	4.0	Fsh.	2	18	1918	Juneau, Alaska	Juneau, Alaska.
92711		Ga. y.	Marie	37	25	63.0	14.2	5.4	Yct.	8	60	1896	Middletown, Conn.	New Orleans, La.
93137		*Ga. p.	Marie	13	9	44.0	9.0	2.5	Tow.	2	12	1901	Cannelton, Ind.	Morgan City, La.
93173		Ga. s.	Marie	6	6	30.0	11.9	3.0	Fsh.	1	8	1901	Amityville, N. Y.	New York, N. Y.
93209		Ga. s.	Marie	9	9	32.5	12.0	3.3	Pas.	1	18	1901	Atlantic City, N. J.	Milama, Fla.
203220		Ga. s.	Marie	14	9	32.8	10.3	3.6	Pas.	1	9	1906	Tacoma, Wash.	Tacoma, Wash.
203465		Ga. s.	Marie	6	6	27.2	12.0	3.0	Fsh.	1	10	1906	Port Republic, N. J.	Philadelphia, Pa.
208870		Ga. s.	Marie	12	10	35.6	8.8	3.5	Pas.	1	20	1908	Michigan City, Ind.	New Orleans, La.
208884		Ga. s.	Marie	13	7	50.5	17.0	3.5	Frt.	1	28	1911	Fogartyville, Fla.	Tampa, Fla.
220917		Ga. s.	Marie	12	8	39.0	12.0	4.0	Fsh.	1	20	1920	Wrangell, Alaska	Wrangell, Alaska.
222425		Ga. s.	Marie	161	75	95.1	35.1	5.9	Frt.	4	120	1920	Requa, Calif.	San Francisco, Calif.
223411		Ga. s.	Marie	78	36	104.3	14.9	8.3	Msc.	4	660	1917	Bayonne, N. J.	New York, N. Y.
211519		Ga. s.	Marica	13	9	41.6	11.6	4.1	Fsh.	3	20	1913	Ketchikan, Alaska	Ketchikan, Alaska.
91837		Ga. s.	Marie B	12	9	31.8	14.2	4.5	Frt.	2	24	1896	Charleston, S. C.	Charleston, S. C.
213001		Ga. s.	Marie B	7	5	33.0	9.6	4.6	Fsh.	1	15	1915	Vinal Haven, Me.	Rockland, Me.
220157		Ga. y.	Marie B II	19	16	47.8	11.2	5.6	Yct.	1	60	1910	Wareham, Mass.	Bridgeton, Conn.
213697		Ga. s.	Marie C	8	7	28.5	8.4	3.0	Fsh.	2	16	1917	Manistee, Mich.	Grand Haven, Mich.
221504		Ga. s.	Marie F	8	6	41.7	9.9	2.9	Msc.	1	80	()	Bridgeton, Conn.	New York, N. Y.
206111		Ga. s.	Marie L	8	6	37.8	10.4	4.0	Pas.	1	45	1907	San Francisco, Calif.	San Francisco, Calif.
209845		Ga. s.	Marie S. II	10	7	29.8	9.3	7.5	Pas.	4	40	1912	St. Louis, Mo.	Miami, Fla.
221384		Ga. s.	Marie V	8	5	29.7	9.2	4.4	Msc.	2	14	1913	Brooklyn, N. Y.	New York, N. Y.
223497		Ga. s.	Marie Kathryn	24	10	68.4	15.6	7.2	Fsh.	5	50	1923	Mobile, Ala.	Mobile, Ala.
214314		Ga. s.	Marienta	10	7	39.4	11.1	3.8	Frt.	1	37	1916	Totten, Ill.	New York, N. Y.
92695		Ga. s.	Marietta	15	8	43.6	15.5	3.9	Frt.	1	12	1896	Pocomoke City, Md.	Newport News, Va.
223332		*Ga. p.	Maricita	22	14	50.0	16.8	3.3	Fer.	2	60	1923	Savage, Mont.	Great Falls, Mont.
211913		Ga. s.	Marietta G	41	34	64.4	16.4	6.5	Fsh.	6	36	1914	Pascoy, Miss.	Mobile, Ala.
214151		Ga. s.	Marietta J	31	21	50.4	14.4	6.6	Fsh.	3	40	1916	Gig Harbor, Wash.	Tacoma, Wash.
214009	LEWD	Ga. y.	MARLETTE	128	123	97.6	23.7	16.2	Yct.	14	100	1916	Bristol, R. I.	Boston, Mass.
222634	MDVF	Ga. y.	Marlette	128	87	84.9	20.4	10.0	Yct.	6	160	1922	Do.	Do.
213259		Ga. p.	Marigold	11	11	38.0	8.3	4.0	Pas.	1	24	1915	Sioux Bridge, Iowa	Pembina, N. Dak.
222409		Ga. y.	Marila	14	5	40.9	11.0	4.0	Yct.	1	40	1917	Wilmington, N. C.	Miami, Fla.
212510	LDNJ	Ga. y.	Marilda	58	45	79.0	16.1	6.4	Yct.	2	70	1914	Greenport, N. Y.	Cleveland, Ohio.
221544		Ga. y.	Marilene II	19	13	43.6	12.0	5.4	Yct.	1	80	1915	Norwalk, Conn.	New York, N. Y.
92216		Ga. s.	Marilla	7	7	34.1	12.8	3.5	Fsh.	4	20	1890	Red Bluff, Tex.	Aranas Pass, Tex.
93084		Ga. s.	Marilla Armstrong	12	12	35.2	13.4	5.9	Fsh.	2	20	1900	Friendship, Me.	Portland, Me.
206003		Ga. s.	Marin	101	80	88.0	15.5	5.0	Fer.	3	130	1909	Vancouver, Wash.	San Francisco, Calif.
206085		Ga. s.	Marin	12	8	42.7	12.3	4.3	Frt.	1	65	1908	San Francisco, Calif.	Do.
210408		Ga. s.	Marina	11	7	47.0	12.6	4.0	Tow.	2	65	1912	Catano, P. R.	San Juan, P. R.
91770		Ga. s.	Marina Marsicano	21	14	55.0	15.0	4.0	Frt.	1	32	1885	San Francisco, Calif.	San Francisco, Calif.
212001		Ga. s.	Mariner	17	8	44.3	12.7	6.0	Fah.	7	32	1914	Kennebunk Port, Me.	Portland, Me.

† Formerly U. S. S. C. 228.

‡ Formerly ga. s. Coulier and McKenzie.

§ Formerly U. S. N. S. C. No. 93.

† Formerly st. s. Requa.

‡ Oil engine.

† Composite.

‡ Unknown.

MERCHANT MOTOR VESSELS OF THE UNITED STATES—Continued.

Official No.	Signal letters.	Rig.	Name of vessel.	Gross tonnage.	Net tonnage.	Length.	Breadth.	Depth.	Service.	Crew.	Indicated horsepower.	When built.	Where built.	Home port (where permanent document issues).
213652	L TOR	Ga. s.	Mariner	31	21	49.7	14.6	6.6	Fsh.	7	40	1916	Gig Harbor, Wash.	Seattle, Wash.
213657		Ga. s.	Mariner	309	152	141.1	24.8	13.0	Fsh.	20	480	1919	Essex, Mass.	Boston, Mass.
221291		Ga. y.	Mariner	67	34	83.1	14.2	8.6	Yct.	4	450	1920	Neposset, Mass.	Philadelphia, Pa.
222503		Ga. y.	Mariner	94	44	93.0	23.8	11.0	Yct.	5	45	1922	Essex, Mass.	San Francisco, Calif.
92307		Ga. s.	Marion	6	6	26.8	12.8	3.1	Fsh.	1	8	1884	Hyannis, Mass.	New Bedford, Mass.
92909		Ga. s.	Marion	14	10	41.4	13.4	4.7	Frt.	16	275	1901	Wilmington, Del.	Boston, Mass.
200445		Ga. s.	Marion	17	17	37.7	14.8	4.5	Mso.	1	15	1904	Brunswick, Ga.	Savannah, Ga.
202121		Ga. s.	Marion	14	10	49.5	11.4	3.7	Fsh.	1	40	1905	Astoria, Ore.	Seattle, Wash.
203437		Ga. s.	Marion	10	7	51.0	12.9	2.6	Pas.	2	60	1906	Belhaven, N. C.	Washington, N. C.
206110		Ga. s.	Marion	15	10	50.0	10.5	9.0	Mso.	1	27	1906	Pensacola, Fla.	Port Arthur, Tex.
206528		Ga. s.	Marion	9	8	40.0	10.2	3.9	Fsh.	1	16	1908	Malden, Mass.	Vineyard Haven, Mass.
207163		Ga. s.	Marion	9	6	38.7	10.6	3.8	Tow.	1	45	1907	San Francisco, Calif.	San Francisco, Calif.
211383	Ga. s.	Marion	12	8	39.7	10.3	6.6	Pas.	2	18	1912	Atlantic City, N. J.	Apalachicola, Fla.	
211264	Ga. s.	Marion	26	25	50.5	14.6	5.7	Frt.	3	20	1913	Menominee, Mich.	Milwaukee, Wis.	
213165	Ga. s.	MARION	146	99	107.8	21.5	7.1	Fer.	4	150	1915	Wilmington, Del.	Wilmington, Del.	
213857	Ga. s.	Marion	11	8	46.0	12.1	3.3	Frt.	2	37	1916	West Norfolk, Va.	Norfolk, Va.	
214048	Ga. s.	Marion	9	6	35.0	10.5	2.9	Fsh.	2	14	1916	Hydaburg, Alaska	Suiter, Alaska	
214974	Ga. s.	Marion	41	41	62.5	23.0	3.0	Fer.	2	30	1917	Washburn, N. Dak.	Pembina, N. Dak.	
215683	Ga. s.	Marion	19	13	49.7	15.8	5.2	Frt.	2	20	1917	Bryantown, Md.	Baltimore, Md.	
215941	Ga. s.	Marion	9	6	41.5	11.6	3.3	Frt.	1	30	1917	Carrolls, Wash.	Portland, Ore.	
217831	Ga. s.	Marion	10	9	40.7	8.9	3.5	Frt.	1	20	1919	Seattle, Wash.	Tacoma, Wash.	
218625	Ga. s.	Marion	15	11	37.8	11.6	4.5	Frt.	2	35	1919	Port Angeles, Wash.	Port Angeles, Wash.	
220981	Ga. s.	Marion	10	7	32.8	12.1	4.2	Mso.	1	18	1907	Hoboken, N. J.	New York, N. Y.	
221675	Ga. s.	Marion	8	6	36.1	9.8	3.6	Frt.	2	18	1917	Mare Island, Calif.	Perth Amboy, N. J.	
222605	Ga. s.	Marion	11	8	36.3	11.5	2.7	Frt.	2	14	(†)	(†)	Baltimore, Md.	
222631	Ga. s.	Marion	14	9	36.0	12.7	4.7	Fsh.	3	38	1922	Brunswick, Ga.	Brunswick, Ga.	
223231	Ga. s.	Marion N	14	9	37.5	10.1	5.2	Frt.	2	200	(†)	(†)	Philadelphia, Pa.	
92787	Ga. s.	Marion Haggett	8	8	36.5	11.2	5.5	Fsh.	5	7	1897	Swans Island, Me.	Ellsworth, Me.	
202153	Ga. s.	Marion McLoon	30	11	53.6	16.8	7.1	Fsh.	9	42	1905	East Boothbay, Me.	Gloucester, Mass.	
222789	Ga. s.	Marion K	49	33	63.4	17.1	7.8	Pas.	3	100	1923	Nyaok, N. Y.	Newark, N. J.	
223650	Ga. s.	Marion Sue Hardy	14	10	41.3	14.0	4.1	Frt.	2	25	1924	Crisfield, Md.	Crisfield, Md.	
218540	Ga. y.	Marionette	22	13	53.9	11.7	5.0	Yct.	3	260	1919	Boston, Mass.	New York, N. Y.	
93269	Ga. s.	Mariposa	95	50	78.0	27.0	6.3	Frt.	3	30	1902	San Francisco, Calif.	San Francisco, Calif.	
213002	Ga. s.	Mariposa	32	22	52.7	14.1	6.3	Fsh.	5	40	1915	Tacoma, Wash.	San Diego, Calif.	
223476	Ga. y.	Mariposa	83	70	73.2	17.1	8.1	Yct.	6	100	1923	Camden, N. J.	Philadelphia, Pa.	
92599	Ga. s.	Mariquita	18	15	41.0	13.6	4.4	Pas.	2	30	1889	South Boston, Mass.	New York, N. Y.	
212909	Ga. s.	Maria	14	11	40.3	13.0	3.8	Tow.	2	24	1900	do	Charleston, S. C.	
222129	Ga. s.	Maria Stella	9	6	38.4	11.2	3.2	Fsh.	2	32	1911	Greenport, N. Y.	New York, N. Y.	
93159	Ga. s.	Marjorie	6	6	31.7	11.7	3.2	Oys.	1	24	1897	Sayville, N. Y.	Do.	
222945	Ga. s.	Marjorie	12	9	32.4	13.0	3.9	Fsh.	3	14	1922	Rock Harbor, Fla.	Key West, Fla.	
207773	Ga. y.	Marjorie E	18	13	44.9	10.4	6.0	Yct.	1	12	1910	Atlantic City, N. J.	Philadelphia, Pa.	
222866	Ga. s.	Marjorie Parker	76	29	73.3	27.7	6.0	Fsh.	17	60	1923	Essex, Mass.	Boston, Mass.	
218052	Ga. s.	Marjos	15	10	44.8	9.3	4.8	Mso.	2	30	1909	Baltimore, Md.	Newport News, Va.	
92050	Ga. s.	Mark Stevens	10	10	54.0	14.0	3.4	Frt.	5	7	1888	Somerset County, Md.	Elizabeth City, N. C.	
202891	Ga. s.	Mark	9	9	33.3	12.5	4.1	Pas.	3	25	1905	Bayhead, N. J.	New York, N. Y.	
212511	Ga. y.	Marold	35	24	97.0	12.5	4.5	Yct.	6	250	1914	Port Clinton, Ohio	Boston, Mass.	
203095	Ga. y.	Maroya	48	43	56.1	16.0	7.2	Yct.	4	70	1920	Camden, N. J.	Philadelphia, Pa.	
214285	Ga. y.	Marpessa	17	12	49.9	10.1	5.8	Yct.	1	30	1916	do	Miami, Fla.	
213315	Ga. s.	Mars	11	7	37.9	10.0	5.1	Frt.	1	45	1915	Sausalito, Calif.	San Francisco, Calif.	
93386	Ga. s.	Mars	14	9	39.0	12.6	5.2	Fsh.	5	20	1903	Richardson, Wash.	Kotlikan, Alaska	
100469	Ga. y.	Mars	22	20	45.5	16.5	4.4	Yct.	3	45	1886	Bayport, N. Y.	Miami, Fla.	
212515	Ga. y.	Mars	10	7	35.0	9.6	4.1	Yct.	1	12	1914	Dookton, Wash.	Tacoma, Wash.	
214788	Ga. s.	Mars	47	32	58.0	18.5	6.9	Frt.	2	60	1917	Nyaok, N. Y.	New York, N. Y.	
222707	Ga. p.	Marshall	18	18	60.0	18.0	2.0	Fer.	1	15	1923	Clarksville, Tenn.	Nashville, Tenn.	
205323	Ga. s.	Marshfield	12	9	41.8	9.2	3.6	Pas.	1	30	1908	Eastside, Ore.	Marshfield, Ore.	
214386	Ga. y.	Marsyl	21	17	53.1	10.4	3.9	Yct.	1	150	1916	Salisbury, Md.	Washington, D. C.	
93013	Ga. s.	Martha	30	18	54.8	16.8	5.0	Oys.	5	25	1900	Tottenville, N. Y.	Bridgeport, Conn.	
213823	Ga. s.	Martha	11	7	35.7	10.8	4.9	Fsh.	2	20	1915	Tacoma, Wash.	Seattle, Wash.	
214392	Ga. s.	Martha	15	13	45.6	12.8	4.0	Pas.	2	24	1916	Pensacola, Fla.	Pensacola, Fla.	
215148	Ga. s.	Martha	22	19	43.1	13.0	6.0	Fsh.	7	30	1917	Seattle, Wash.	Astoria, Ore.	
215539	Ga. s.	Martha	30	16	60.3	14.0	4.7	Frt.	2	40	1917	Eureka, Calif.	Eureka, Calif.	
218934	Ga. s.	Martha	30	20	59.3	16.0	5.9	Yct.	2	45	1907	San Francisco, Calif.	Los Angeles, Calif.	
221422	Ga. y.	Martha	16	12	37.4	11.1	5.5	Yct.	1	24	1921	Seattle, Wash.	Tacoma, Wash.	
203810	Ga. s.	Martha A.	8	7	36.0	13.2	3.2	Frt.	1	15	1906	Sayville, N. Y.	New York, N. Y.	
219372	Ga. s.	Martha C.	8	0	37.9	12.7	2.0	Tow.	2	8	1916	Houma, La.	Morgan City, La.	
223760	Ga. s.	MARTHA O	99	67	79.8	21.1	9.0	Tow.	10	300	1924	Manitowoc, Wis.	Duluth, Minn.	
203595	Ga. s.	Martha Lillian	22	15	50.0	15.4	4.0	Fsh.	6	24	1906	St. Andrew, Fla.	Pensacola, Fla.	
205814	Ga. s.	Martha Logan	9	6	28.0	10.8	3.8	Fsh.	1	8	1908	Ilowkan, Alaska	Jenau, Alaska	
206119	Ga. s.	Martha Meerwald	27	14	53.0	19.0	3.0	Oys.	6	25	1909	Dorchester, N. J.	Philadelphia, Pa.	
205642	Ga. s.	Martha S.	14	14	41.0	10.2	3.8	Fsh.	4	12	1908	West De Pere, Wis.	Milwaukee, Wis.	
216470	Ga. s.	Martha T.	8	8	32.2	9.2	4.2	Fsh.	2	15	1918	Seattle, Wash.	Port Angeles, Wash.	
202104	Ga. s.	Martha W.	19	15	44.6	16.0	4.3	Frt.	2	24	1905	Battery Park, Va.	Norfolk, Va.	

† Formerly ga. y. Ensign II.

‡ Formerly ga. s. James N. Gillett, Jr.

§ Formerly U. S. N. Launch 3651.

¶ Formerly ga. y. Ja da.

* Formerly ga. y. (a) Revere.

† Formerly ga. y. (b) Riposando.

‡ Formerly sch. y. Ibla.

§ Formerly ga. y. Little Ale.

† Oil engine.

‡ Unknown.

§ Semi-Diesel engine.

MERCHANT MOTOR VESSELS OF THE UNITED STATES—Continued.

Official No.	Signal letters.	Rtg.	Name of vessel.	Gross tonnage.	Net tonnage.	Length.	Breadth.	Depth.	Service.	Crew.	Indicated horsepower.	When built.	Where built.	Home port (where permanent document issues).
92133		Ga. s.	Martha A. Shores.....	19	12	Feet. 58.0	Feet. 16.0	4.1	Oys.	2	15	1889	St. Peters, Md.....	Newport News, Va.
207357		Ga. s.	Martha E. McLain.....	13	7	38.3	13.3	5.9	Fsh.	4	8	1910	Bremen, Me.....	Portland, Me.
92519		Ga. s.	Martha M. Lewis.....	6	6	38.8	14.1	2.5	Oys.	4	12	1397	Wingate, Md.....	Crisfield, Md.
218581	LMDR	Ga. s.	Martin.....	141	76	109.4	19.9	8.4	Fsh.	6	100	1918	Weems, Va.....	Wilmington, Del.
213223		Ga. s.	Martin V.....	7	6	27.6	8.3	3.5	Fsh.	2	8	1914	West De Pere, Wis.	Milwaukee, Wis.
216881		Ga. s.	Maru.....	19	13	51.8	12.8	3.5	Fsh.	5	45	1918	East San Pedro, Calif.	Los Angeles, Calif.
222417		Ga. s.	Marvel.....	14	9	39.6	11.2	4.9	Frt.	1	35	1922	Dockton, Wash.....	Tacoma, Wash.
222392		Ga. s.	Marvel.....	9	6	41.3	10.8	3.6	Frt.	2	24	(§)		Crisfield, Md.
92539		Ga. s.	Marvel Not.....	6	6	30.0	10.2	3.2	Oys.	2	10	1893	Chincocheague, Va.	Cape Charles, Va.
209342		Ga. s.	Marx.....	6	6	27.0	9.2	3.5	Fsh.	1	10	1910	Juneau, Alaska.....	Juneau, Alaska.
90024		Ga. s.	Mary.....	7	7	27.6	11.1	3.0	Frt.	2	7	1868	Key West, Fla.....	Key West, Fla.
92895		Ga. s.	Mary.....	24	16	51.6	14.2	5.9	Fsh.	7	40	1898	Tacoma, Wash.....	Seattle, Wash.
93046		Ga. s.	Mary.....	16	12	42.8	15.7	4.2	Mso.	2	12	1900	Half Moon, Ga.....	Savannah, Ga.
205113		Ga. y.	Mary.....	22	19	55.0	11.0	5.4	Yct.	2	150	1908	New York, N. Y.....	New York, N. Y.
208982		Ga. s.	Mary.....	11	9	42.7	10.4	4.2	Pas.	1	25	1911	Manitowoc, Wis.....	Chicago, Ill.
211056		Ga. s.	Mary.....	10	8	42.3	9.9	4.1	Fsh.	1	20	1913	Saxman, Alaska.....	Ketchikan, Alaska.
212918		Ga. s.	Mary.....	14	7	42.0	13.0	3.8	Frt.	2	36	1915	Perrin, Va.....	Newport News, Va.
215961		Ga. s.	Mary.....	8	6	31.5	10.0	3.9	Fsh.	4	9	1907	Seattle, Wash.....	Seattle, Wash.
210328		Ga. s.	Mary.....	54	20	69.0	18.4	7.5	Fsh.	8	60	1919	Friendship, Me.....	New Bedford, Mass.
221217		Ga. s.	Mary.....	9	0	29.2	10.5	5.6	Fsh.	1	25	1912	Gloucester, N. J.....	Philadelphia, Pa.
221825		Ga. s.	Mary.....	7	6	32.2	10.5	3.7	Fsh.	6	20	1920	Lavallette, N. J.....	Do.
221973		Ga. s.	Mary.....	9	8	37.7	10.5	3.7	Fsh.	3	24	1919	Sea Isle City, N. J.....	Do.
221979		Ga. s.	Mary.....	7	6	31.6	10.6	3.5	Fsh.	6	20	1922	Beachhaven, N. J.....	Do.
222351		Ga. s.	Mary.....	11	9	37.0	12.0	3.8	Fsh.	1	60	1922	St. Ignace, Mich.....	Marquette, Mich.
223214		Ga. s.	Mary.....	0	0	38.8	9.1	4.3	Fsh.	1	35	1913	Brooklyn, N. Y.....	New York, N. Y.
223275		Ga. s.	Mary.....	8	7	30.0	11.3	3.0	Fsh.	1	14	1923	Morgan City, La.....	Galveston, Tex.
223314		Ga. s.	Mary.....	11	9	43.2	10.7	2.8	Msc.	1	25	1922	Fairbanks, Alaska.....	Seward, Alaska.
223422		Ga. s.	Mary.....	14	9	41.0	15.0	2.7	Fsh.	2	24	1923	Orange, Tex.....	Port Arthur, Tex.
222501		Ga. s.	Mary II.....	6	6	33.0	10.0	3.1	Fsh.	1	25	1916	Fairton, N. J.....	Philadelphia, Pa.
222923		Ga. y.	Mary.....	38	33	58.8	14.4	6.8	Yct.	2	150	1923	Houghton, Wash.....	Seattle, Wash.
92041		Ga. s.	Mary A.....	6	6	25.6	12.4	4.0	Oys.	2	25	1888	Noank, Conn.....	New York, N. Y.
92246		Ga. s.	Mary A.....	11	10	30.0	13.8	4.0	Pas.	2	60	1890	Olty Island, N. Y.....	Do.
92578		Ga. s.	Mary A.....	9	8	33.2	11.6	5.5	Fsh.	3	16	1894	Bremen, Me.....	Newport, R. I.
204533		Ga. s.	Mary A.....	7	7	35.0	11.0	4.0	Fsh.	4	16	1607	Erie, Pa.....	Erie, Pa.
205105		Ga. s.	Mary A.....	9	8	26.5	8.8	3.2	Fsh.	1	8	1905	Manitowoc, Wis.....	Grand Haven, Mich.
221953		Ga. s.	Mary A.....	34	17	63.0	16.3	6.3	Fsh.	4	95	1923	Friendship, Me.....	New Bedford, Mass.
93352		Ga. s.	Mary Adella.....	8	5	38.3	13.6	2.8	Oys.	2	13	1902	Accomac, Va.....	Cape Charles, Va.
210524		Ga. s.	Mary Alice.....	18	15	37.2	11.0	4.0	Msc.	2	22	1912	Green Bay, Wis.....	Marquette, Mich.
218850		Ga. y.	Mary Alice II.....	17	17	47.4	11.0	5.8	Yct.	1	40	1910	Wells, Mich.....	Philadelphia, Pa.
208112		Ga. s.	Mary Alphonse.....	11	9	45.0	10.1	3.8	Frt.	2	35	1909	Georgetown, S. C.....	Charleston, S. C.
91492		Ga. s.	Mary Ann.....	11	4	38.4	13.8	4.0	Tow.	1	18	1882	Rockaway, N. Y.....	Do.
201708		Ga. y.	Mary Ann.....	18	14	54.6	10.5	5.3	Yct.	1	180	1905	New York, N. Y.....	Baltimore, Md.
216260		Ga. s.	Mary Ann.....	9	8	36.9	10.2	3.0	Frt.	1	20	1917	Marshfield, Oreg.....	Marshfield, Oreg.
216670		Ga. s.	Mary Ann.....	14	11	37.5	11.7	3.4	Fsh.	1	20	1918	Douglas, Alaska.....	Juneau, Alaska.
218451		Ga. s.	Mary Ann.....	7	6	33.7	8.2	4.5	Fsh.	1	25	1919	Olympia, Wash.....	Seattle, Wash.
220228	LVSQ	Ga. y.	Mary Ann.....	48	29	73.0	14.1	0.8	Yct.	2	200	1920	Neponset, Mass.....	New York, N. Y.
220342		Ga. y.	Mary Ann.....	38	25	60.8	14.0	5.8	Yct.	2	50	1920	Beaumont, Tex.....	Port Arthur, Tex.
221826		Ga. s.	Mary Ann.....	6	5	32.6	9.8	3.5	Fsh.	6	20	1916	Lavallette, N. J.....	Philadelphia, Pa.
221756		Ga. s.	Mary Anna.....	52	35	68.0	23.0	5.6	Frt.	2	100	1905	Greenwich, N. J.....	New York, N. Y.
204951		Ga. s.	Mary B.....	15	10	40.0	12.0	4.0	Pas.	5	12	1908	Atlantic City, N. J.....	Philadelphia, Pa.
207286		Ga. s.	Mary B.....	32	22	64.8	15.4	4.4	Fsh.	2	75	1910	Astoria, Oreg.....	Seattle, Wash.
207370		Ga. s.	Mary B.....	17	11	42.4	12.5	4.0	Fsh.	6	20	1910	Seattle, Wash.....	Do.
215525		Ga. s.	Mary B.....	9	6	42.0	10.6	3.4	Frt.	2	15	1917	Fairbank, Md.....	Cambridge, Md.
220725		Ga. s.	Mary B.....	8	5	32.5	10.2	4.2	Fsh.	2	12	1920	Gig Harbor, Wash.....	Tacoma, Wash.
92536		Ga. s.	Mary C.....	24	12	55.0	14.5	4.3	Tow.	1	115	1893	Sausalito, Calif.....	San Francisco, Calif.
210141		Ga. s.	Mary C.....	18	7	47.7	12.2	5.2	Fsh.	6	24	1907	Friendship, Me.....	New Bedford, Mass.
220269		Ga. s.	Mary C.....	11	8	38.4	12.0	4.0	Fsh.	1	45	1920	Naubinway, Mich.....	Grand Haven, Mich.
223767		Ga. s.	Mary C.....	99	67	79.8	21.1	9.0	Tow.	10	300	1924	Manitowoc, Wis.....	Duluth, Minn.
203588		Ga. s.	Mary Carlisle.....	16	14	51.0	14.8	4.0	Frt.	2	60	1906	Chuckatuck, Va.....	Elizabeth City, N. C.
93235		Ga. s.	Mary Celina.....	14	14	49.0	16.9	2.4	Tow.	2	45	1902	Biloxi, Miss.....	New Orleans, La.
212035		Ga. s.	Mary D.....	14	5	44.8	9.8	2.9	Frt.	3	25	1912	Madisonville, La.....	Do.
216363		Ga. s.	Mary D.....	13	10	86.8	11.5	5.1	Mso.	2	40	1916	Elizabeth, N. J.....	New York, N. Y.
222410	MDRV	Ga. y.	Mary Draper.....	33	27	60.5	10.0	0.7	Yct.	2	42	1922	Island Heights, N. J.....	Philadelphia, Pa.
90174	KWVD	Ga. s.	Mary Draper.....	30	18	62.0	10.0	5.9	Frt.	5	72	1869	Jacksonville, Fla.....	Charleston, S. C.
206063		Ga. s.	Mary DeCosta.....	103	62	88.8	22.8	10.4	Fsh.	19	100	1909	Gloucester, Mass.....	Boston, Mass.
93090		Ga. s.	Mary E.....	14	7	45.0	15.0	4.0	Oys.	3	25	1900	Solomons, Md.....	Norfolk, Va.
203720		Ga. s.	Mary E.....	16	8	46.4	14.0	5.8	Fsh.	5	25	1906	Bath, Me.....	Newport, R. I.
212775		Ga. s.	Mary E.....	67	48	60.1	25.8	6.2	Frt.	1	80	1914	Oakland, Calif.....	San Francisco, Calif.
222683		Ga. y.	Maryellen.....	34	30	47.4	15.0	5.3	Yct.	4	250	1922	New York, N. Y.....	Houston, Tex.
92113		Ga. s.	Mary Elizabeth.....	10	10	41.9	15.6	2.8	Frt.	2	28	1889	Cambridge, Md.....	Cambridge, Md.
90432		Ga. s.	Mary Ella.....	13	11	89.0	15.8	3.0	Oys.	2	45	1872	Rye, N. Y.....	New York, N. Y.
222158		Ga. s.	Mary Ella.....	10	9	35.8	9.3	3.7	Pas.	2	18	1914	Port Republic, N. J.....	Philadelphia, Pa.
200435		Ga. s.	Mary Ellen.....	18	15	39.6	14.2	4.6	Fsh.	2	25	1903	Whatcom, Wash.....	Seward, Alaska.
222023		Ga. p.	Mary Ellen.....	41	41	64.6	22.0	3.4	Pas.	2	30	1922	Chamolis, Mo.....	St. Louis, Mo.

‡ Formerly ga. y. Dida.

§ Formerly U. S. N. cutter 1169.

‡ Formerly ga. y. Edmee.

† Semi-Diesel engine.

† Oil engine.

‡ Unknown.

MERCHANT MOTOR VESSELS OF THE UNITED STATES—Continued.

Official No.	Signal letters.	Rig.	Name of vessel.	Gross tonnage.	Net tonnage.	Length.			Depth.	Service.	Crew.	Indicated horsepower.	When built.	Where built.	Home port (where permanent ment issues).
						Feet.	Feet.	Feet.							
222140		†Ga. s.	Mary Ellen	86	49	81.2	18.6	8.6	Fsh.	6	100	1922	Tacoma, Wash.	Seattle, Wash.	
01804		Ga. s.	Mary Ethel	10	7	49.7	12.9	3.4	Oys.	7	80	1885	Somerset County, Md.	Annapolis, Md.	
212644		Ga. s.	Mary Ethel	55	37	61.3	17.6	6.6	Frt.	4	4	1912	Superior, Wis.	Milwaukee, Wis.	
219812		Ga. s.	Mary F.	13	10	39.1	13.8	4.6	Fsh.	2	45	1920	Vermillion, Ohio.	Sandusky, Ohio.	
221187		Ga. s.	Mary F.	21	8	54.4	14.7	4.4	Fsh.	2	24	1920	Palmer, Va.	Reedville, Va.	
223665		Ga. s.	Mary F. II.	15	12	51.9	14.3	3.3	Fsh.	2	94	1924	Vermillion, Ohio.	Sandusky, Ohio.	
207769		Ga. s.	Mary Fletcher	14	10	51.9	15.2	3.3	Frt.	1	24	1912	Eclipse, Va.	Norfolk, Va.	
202084		Ga. s.	Mary Frances	12	8	44.0	10.0	3.7	Pas.	5	1905	Olympia, Wash.	Seattle, Wash.		
204867		Ga. s.	Mary G.	8	6	35.4	10.2	4.0	Fsh.	3	25	1906	St. Joseph, Mich.	Grand Haven, Mich.	
213372		Ga. s.	Mary G.	31	21	51.4	14.2	6.4	Fsh.	7	40	1915	Tacoma, Wash.	Tacoma, Wash.	
214268		Ga. s.	Mary G.	11	10	48.3	11.9	3.0	Pas.	4	37	1916	Morehead City, N. C.	Beaufort, N. C.	
218151		Ga. s.	Mary G. II.	34	23	51.0	15.0	6.6	Fsh.	7	40	1910	Tacoma, Wash.	Seattle, Wash.	
220288		Ga. s.	Mary G. II.	14	6	39.7	13.1	4.7	Fsh.	6	32	1920	Tacoma, Wash.	Seattle, Wash.	
211895		†Ga. p.	Mary H.	8	8	49.4	12.0	2.5	Tow	3	22	1913	High Bridge, Ky.	Louisville, Ky.	
203058		Ga. s.	Mary Hanson	12	9	44.0	12.5	4.5	Wat.	0	25	1906	Fish River, Mass.	Newport, R. I.	
222617		Ga. s.	Mary J.	9	6	38.0	11.0	3.0	Fsh.	2	12	1922	Sitka, Alaska.	Juneau, Alaska.	
223319		Ga. s.	Mary Jane	28	14	47.1	16.0	7.0	Fsh.	6	24	1923	Pensacola, Fla.	Pensacola, Fla.	
214430		Ga. s.	Mary Jean	8	5	33.9	11.1	5.0	Frt.	1	50	1916	Seattle, Wash.	Seattle, Wash.	
212849		†Ga. p.	Mary Jo	65	34	64.0	19.0	4.7	Fer.	3	25	1914	Vevay, Ind.	Louisville, Ky.	
222627		Ga. s.	Mary John	11	7	35.0	11.3	3.5	Frt.	1	24	1912	St. Andrew, Fla.	Pensacola, Fla.	
208770		†Ga. p.	Mary K.	6	5	44.5	8.0	1.9	Pas.	1	8	1911	Antiquity, Ohio.	Pittsburgh, Pa.	
223328		Ga. s.	Mary Kate	11	7	31.6	11.2	3.5	Mso.	1	40	1922	Federal Point, Fla.	Jacksonville, Fla.	
210009		Ga. s.	Mary L.	7	6	31.8	10.8	3.2	Fsh.	2	10	1912	Brunswick, Ga.	Brunswick, Ga.	
210129		Ga. s.	Mary L.	11	8	38.4	10.8	3.6	Frt.	0	8	1910	Detroit, Mich.	Detroit, Mich.	
213274		Ga. s.	Mary L.	13	8	39.0	11.4	5.4	Frt.	1	20	1916	Ellsworth, Me.	Rockland, Me.	
219934		Ga. s.	Mary L.	8	7	33.2	8.8	4.4	Fsh.	2	12	1920	Seattle, Wash.	Seattle, Wash.	
220720		Ga. s.	Mary L.	27	18	57.6	15.7	5.3	Tow	3	100	1920	Baltimore, Md.	Baltimore, Md.	
213665		Ga. s.	Mary Lenora	8	6	44.3	11.6	3.0	Frt.	1	10	1915	Queenstown, Md.	Do.	
93203		Ga. s.	Mary Lou	15	14	38.8	13.9	4.5	Oys.	3	16	1901	South Boston, Mass.	Providence, R. I.	
220461		Ga. s.	Mary Louise	38	25	60.7	16.2	6.0	Frt.	2	38	1920	Crisfield, Md.	Cape Charles, Va.	
222437		Ga. s.	Mary Lucille	29	27	40.0	16.0	3.2	Tow	2	32	1922	Everett, Wash.	Seattle, Wash.	
223187		Ga. s.	Mary M.	7	6	30.7	8.8	2.2	Fsh.	2	7	1922	St. James, Mich.	Grand Haven, Mich.	
209616		Ga. s.	Mary Malony	42	28	63.0	16.0	5.8	Fsh.	2	75	1912	Anacortes, Wash.	Wrangell, Alaska.	
222553		Ga. s.	Mary McConnell	25	21	65.0	12.1	4.3	Pas.	2	90	1922	Dubuque, Iowa	St. Louis, Mo.	
223348		†Ga. s.	MARY MARGARET	60	26	61.5	17.9	6.6	Frt.	4	120	1923	Bay City, Mich.	Grand Haven, Mich.	
223276		Ga. s.	Mary Mildred	12	6	42.1	12.0	3.7	Frt.	2	24	1923	Perrin, Va.	Newport News, Va.	
206626		Ga. s.	Mary Minerva	5	6	27.3	11.6	2.6	Pas.	1	14	1908	Atlantic City, N. J.	Philadelphia, Pa.	
92732		Ga. s.	Mary Parker	8	6	26.0	13.4	4.0	Pas.	2	48	1896	Westerly, R. I.	New York, N. Y.	
223605		†Ga. s.	Mary Poll	13	9	42.2	12.0	3.9	Fsh.	3	30	1924	Fernandina, Fla.	Fernandina, Fla.	
82229		Ga. s.	Mary Priscilla	14	6	53.0	14.2	3.6	Wat.	2	24	1890	Orlolo, Md.	Norfolk, Va.	
207172		Ga. s.	Mary R.	6	6	43.6	10.4	4.4	Pas.	2	18	1910	St. Marys, Ga.	Fernandina, Fla.	
220522		Ga. s.	Mary R.	14	11	41.2	15.4	3.7	Pas.	1	30	1920	Crosswicks, N. J.	Do.	
223434		Ga. s.	Mary R.	10	7	28.0	11.8	4.0	Frt.	2	16	1923	Isle of Hope, Ga.	Savannah, Ga.	
222891		Ga. y.	Mary Rose	24	20	52.5	14.1	8.9	Yct.	3	24	1923	Boston, Mass.	New York, N. Y.	
90831		Ga. s.	Mary S.	20	20	49.0	16.6	4.2	Frt.	2	20	1875	Stratton, N. O.	Washington, N. C.	
216946		Ga. s.	Mary S.	39	30	59.0	15.3	6.9	Fsh.	7	65	1918	Los Angeles, Calif.	Los Angeles, Calif.	
222394		Ga. y.	Mary Steele	29	22	59.7	13.4	4.0	Yct.	1	60	1906	Morehead City, N. C.	Newport News, Va.	
206910		Ga. s.	Mary Sue	20	12	63.0	15.0	4.0	Frt.	2	37	1908	Crab Neck, Va.	Do.	
210887		Ga. s.	Mary T.	17	12	45.3	15.0	4.5	Frt.	2	28	1913	Mobile, Ala.	Mobile, Ala.	
214952		Ga. s.	Mary V.	12	10	34.8	11.3	4.5	Fsh.	1	12	1917	Seattle, Wash.	Juneau, Alaska.	
218446		Ga. s.	Mary Ward	11	8	37.0	12.2	3.8	Fsh.	1	16	1919	Sitka, Alaska	Do.	
220168		Ga. s.	Mary A. H.	7	6	31.2	10.3	3.5	Pas.	1	30	1917	New York, N. Y.	New York, N. Y.	
221955		Ga. s.	Mary B. S.	14	10	49.7	14.0	3.5	Fsh.	2	15	1922	Ironsides, Md.	Annapolis, Md.	
207546		Ga. s.	Mary A. Gleson	63	26	78.4	8.0	3.7	Fsh.	1	20	1910	Douglas, Alaska.	Juneau, Alaska.	
92918		Ga. s.	Mary A. Marshall	9	9	33.6	13.6	3.7	Frt.	2	30	1899	Essex, Mass.	Pensacola, Fla.	
91576		Ga. s.	Mary A. Sharp	24	14	65.0	14.0	6.3	Frt.	2	30	1883	Prince Bay, N. Y.	Providence, R. I.	
208097		Ga. s.	Mary B. Holmes	14	6	49.2	12.3	4.7	Fsh.	1	35	1908	Sharps, Va.	Reedville, Va.	
20151		Ga. s.	Mary G. Sharpless	21	10	49.0	17.9	5.4	Oys.	5	25	1909	Dorchester, N. J.	Eastport, Me.	
206777		Ga. s.	Mary E. Combs	13	11	37.0	14.9	4.2	Fsh.	2	50	1877	Freeport, N. Y.	Philadelphia, Pa.	
90993		Ga. s.	Mary E. Gully	80	72	104.3	24.9	8.3	Yct.	5	300	1918	Jacksonville, Fla.	New York, N. Y.	
221443		Ga. s.	Mary E. O'Hara	108	49	92.0	22.8	11.0	Fsh.	22	100	1922	Essex, Mass.	Do.	
222000		†Ga. s.	Mary F. Curtis	121	65	101.3	24.0	11.2	Fsh.	19	122	1893	Philadelphia, Pa.	Boston, Mass.	
135203		Ga. s.	Mary F. Howlett	27	11	58.0	19.6	5.0	Oys.	9	50	1876	Essex, Mass.	Gloucester, Mass.	
210777		Ga. s.	Mary F. Ruth	46	33	65.0	16.4	8.4	Fsh.	10	75	1912	Essex, Mass.	Philadelphia, Pa.	
90351		Ga. s.	Mary F. Sheppard	30	14	55.7	18.8	5.0	Oys.	6	18	1871	Bridgeport, N. J.	New Bedford, Mass.	
212168		Ga. s.	Mary G. Morehead	21	16	58.3	13.5	3.0	Frt.	2	70	1914	Morehead City, N. C.	Philadelphia, Pa.	
205672		Ga. s.	Mary J. Beale	33	20	58.7	17.3	6.7	Fsh.	3	30	1908	Eastport, Me.	Baltimore, Md.	
212665		Ga. s.	Mary J. Dean	15	8	42.0	12.6	3.8	Frt.	1	72	1914	Hoopersville, Md.	Gloucester, Mass.	
220818		Ga. s.	Mary J. Walton	10	6	34.0	12.9	3.2	Fsh.	2	12	1920	Apalachicola, Fla.	Crisfield, Md.	
219071		Ga. s.	Mary K. Warren	16	11	43.0	11.4	4.9	Tow	1	36	1919	Berkley, Va.	Apalachicola, Fla.	
91403		Ga. s.	Mary L. Robbins	16	13	40.5	15.5	4.4	Oys.	4	20	1882	Cedarville, N. J.	Philadelphia, Pa.	
92057		Ga. s.	Mary M. Broere	6	6	31.2	13.8	3.5	Oys.	1	18	1888	Patchogue, N. Y.	New York, N. Y.	
93394		Ga. s.	Mary M. Lord	21	9	50.6	16.2	7.1	Pas.	2	20	1903	Lubec, Me.	Portland, Me.	
209187		†Ga. s.	Mary P. Goulart	119	66	104.0	24.0	10.8	Fsh.	18	100	1911	Gloucester, Mass.	Provincetown, Mass.	

† Formerly U. S. C. G. Caroline.

‡ Formerly U. S. S. O. 207.

† Formerly sch. Ellen Welsenger.

‡ Formerly stp. Mary L. Robbins.

† Oil engine.

MERCHANT MOTOR VESSELS OF THE UNITED STATES—Continued.

Official No.	Signal letters.	Rig.	Name of vessel.	Gross tonnage.	Net tonnage.	Length.	Breadth.	Depth.	Service.	Crew.	Indicated horsepower.	When built.	Where built.	Home port (where permanent document issues).
						Feet.	Feet.	Feet.						
93108		Ga. s.	Mary P. Mosquita	84	47	84.5	22.7	9.0	Fsh.	10	72	1901	Essex, Mass.	New York, N. Y.
211628		Ga. s.	Mary S. Faunce	9	6	37.3	12.3	3.9	Frt.	8	14	1913	Coan River, Va.	Reedville, Va.
93223		Ga. s.	Mary T. Fallon	74	48	75.5	21.6	9.0	Fah.	16	72	1901	Essex, Mass.	Boston, Mass.
205952		Ga. s.	Mary and Ida	10	6	37.0	14.0	4.0	Oys.	4	65	1908	Dividing Creek, N. J.	Philadelphia, Pa.
222048		Ga. s.	Mary and Louise	23	15	51.6	14.5	4.5	Fah.	3	25	1922	Irvington, Va.	Cambridge, Md.
91872		Ga. s.	Mary and Virginia	16	9	54.1	16.1	4.1	Frt.	2	7	1885	Pocomoke City, Md.	Norfolk, Va.
223777		Ga. y.	Marybud	44	36	58.1	14.3	6.5	Yct.	3	320	1924	Port Clinton, Ohio	Maquette, Mich.
223191		Ga. s.	Maryeth	11	7	38.5	9.0	4.3	Mso.	1	26	(†)	(†)	New York, N. Y.
161227	KSLF	Ga. s.	MARYLAND	2,498	2,068	259.5	45.3	22.9	Frt.	25	720	1903	Bath, Me.	Port Arthur, Tex.
204710		Ga. s.	Maryland	17	13	49.0	15.9	4.4	Frt.	2	10	1907	Oxford, Md.	Cambridge, Md.
205057		Ga. s.	Maryland	14	9	45.6	16.1	3.1	Fas.	2	30	1908	Havre de Grace, Md.	Wilmington, Del.
209980		Ga. s.	Maryland	29	20	51.8	17.7	6.1	Fsh.	2	40	1912	Tacoma, Wash.	Tacoma, Wash.
212857		Ga. s.	Maryland	14	11	40.2	11.8	3.0	Frt.	1	27	1914	Miami, Fla.	Baltimore, Md.
214495		Ga. s.	Maryland	14	10	52.0	13.7	5.5	Fsh.	1	5	1916	Los Angeles, Calif.	Los Angeles, Calif.
215751		Ga. s.	Maryland	25	16	52.0	12.7	4.2	Frt.	3	30	1917	Elliott, Md.	Crisfield, Md.
231856		Ga. s.	Maryland	9	5	39.2	12.1	2.9	Pas.	1	31	1921	Cut Off, La.	New Orleans, La.
222080		Ga. s.	Maryland	14	11	41.0	12.2	4.7	Frt.	3	30	(†)	(†)	Norfolk, Va.
219440		Ga. s.	Maryland	11	7	37.5	8.9	4.1	Frt.	2	16	1914	Seattle, Wash.	Seattle, Wash.
213109		Ga. s.	Marylee	26	17	46.0	13.5	5.9	Fsh.	7	20	1915	Tacoma, Wash.	Tacoma, Wash.
215394		Ga. s.	Marysville	41	34	53.8	18.4	4.8	Frt.	4	75	1917	Holly Hill, Fla.	Jacksonville, Fla.
92587		Ga. s.	Masada	21	7	50.0	12.8	6.2	Fsh.	8	40	1894	Boston, Mass.	New York, N. Y.
202407		Ga. s.	Mascot	59	42	71.0	20.2	6.6	Oys.	6	75	1905	Greenport, N. Y.	Bridgeport, Conn.
205548		Ga. s.	Mascot	5	5	25.0	7.0	6.8	Pas.	1	7	1908	Elizabeth City, N. C.	Elizabeth City, N. C.
209346		Ga. s.	Mascot	8	5	30.8	9.3	3.6	Frt.	1	18	1911	Miami, Fla.	Miami, Fla.
213678		Ga. s.	Mascot	10	10	30.0	9.3	3.4	Frt.	2	20	1915	Green Bay, Wis.	Milwaukee, Wis.
221748		Ga. s.	Mascot	7	6	31.8	10.6	3.6	Fsh.	6	20	1921	Belmar, N. J.	Philadelphia, Pa.
218578		Ga. s.	Mascot II	8	43.5	11.4	4.5	Fsh.	4	40	1916	Los Angeles, Calif.	Los Angeles, Calif.	
92225		Ga. s.	Mascot	15	14	40.4	15.9	4.1	Pas.	2	18	1890	Port Republic, N. J.	Philadelphia, Pa.
92018		Ga. s.	Mascotte	2	15	51.8	15.0	4.4	Frt.	2	18	1884	Roslyn, N. Y.	Annapolis, Md.
92437		Ga. s.	Mascotte	26	5	28.7	11.5	3.6	Pas.	1	25	1885	Alexandria, Va.	New York, N. Y.
203335		Ga. s.	Mascotte	24	20	54.4	12.0	5.4	Fah.	2	80	1905	Holland, Mich.	Sandusky, Ohio.
221310		Ga. s.	Mason	9	6	31.5	11.3	3.0	Frt.	1	60	1921	Galveston, Tex.	Galveston, Tex.
220726		Ga. y.	Masquerader	135	118	79.7	21.8	7.0	Yct.	7	160	1920	College Point, N. Y.	Miami, Fla.
92871		Ga. s.	Masquot	32	32	58.4	17.8	7.6	Fsh.	3	25	1898	Gloucester, Mass.	New York, N. Y.
91430		Ga. s.	Mastuxet	6	6	31.2	12.6	3.7	Fsh.	2	25	1882	Westerly, R. I.	New Bedford, Mass.
223762		Ga. s.	Matanzas	23	15	45.8	14.5	6.5	Tow.	3	70	1924	Galveston, Tex.	Galveston, Tex.
223488		Ga. s.	Matchless	12	8	42.0	14.0	3.3	Frt.	3	27	1923	Houma, La.	New Orleans, La.
221485	MDHK	Ga. y.	Mate-O-Mine	22	17	53.9	11.0	4.9	Yct.	3	300	1921	Milwaukee, Wis.	Miami, Fla.
203160		Ga. y.	Mathilde	16	14	41.8	10.5	4.8	Yct.	1	25	1905	Philadelphia, Pa.	Philadelphia, Pa.
213366		Ga. s.	Matilda	99	73	79.0	29.0	6.1	Frt.	3	70	1905	San Francisco, Calif.	San Francisco, Calif.
215490		Ga. s.	Matilda	11	7	39.0	11.3	3.6	Fsh.	1	12	1917	Wrangell, Alaska	Wrangell, Alaska
207325		Ga. s.	Matilda B.	6	5	28.4	12.7	3.2	Pas.	1	14	1918	Port Republic, N. J.	Philadelphia, Pa.
222109		Ga. s.	Matilda J. Dixon	8	6	38.9	13.4	3.3	Frt.	3	20	1910	Olivet, Md.	Annapolis, Md.
219736		Ga. s.	Matojaks	14	6	34.2	13.6	4.8	Pas.	3	12	1906	Norfolk, Va.	Norfolk, Va.
210764		Ga. s.	Mato Morovich	9	5	39.2	11.8	3.0	Oys.	2	18	1915	Empire, La.	Gulfport, Miss.
210292		Ga. s.	Matsu	15	10	48.4	12.2	5.0	Frt.	1	80	1912	Oakland, Calif.	San Francisco, Calif.
92980		Ga. p.	Mattio B.	27	12	50.7	14.1	3.2	Tow.	5	30	1912	Florence, La.	New Orleans, La.
91651		Ga. s.	Mattio Croswell	7	7	42.0	13.5	3.6	Frt.	1	8	1899	Orlolo, Md.	Newport News, Va.
92317		Ga. s.	Mattio B. Sheppard	14	7	40.6	15.8	4.0	Oys.	3	40	1884	Bridgeton, N. J.	Philadelphia, Pa.
93069		Ga. s.	Mattio F. Culver	26	16	61.0	17.0	5.0	Fsh.	2	15	1891	Tyaskin, Md.	Newport News, Va.
92985		Ga. s.	Mattio II	7	6	30.3	12.5	4.1	Frt.	1	12	1899	Port Republic, N. J.	Philadelphia, Pa.
92986		Ga. s.	Mattio J.	13	7	40.3	14.2	3.3	Oys.	4	15	1899	Biloxi, Miss.	Gulfport, Miss.
92983		Ga. s.	Mattio J. Tyler	11	5	45.9	11.3	4.1	Frt.	2	32	1920	Lewisetta, Va.	Reedville, Va.
91516		Ga. s.	Mattio L.	5	5	35.5	12.6	2.6	Oys.	3	7	1899	Pocomoke City, Md.	Do.
91906		Ga. s.	Mattio May	20	19	62.0	16.0	3.4	Frt.	2	15	1882	Isle of Wight County, Va.	Norfolk, Va.
208267		Ga. s.	Mattio P. Flavell	33	19	61.4	19.3	5.8	Oys.	6	36	1887	Bridgeton, N. J.	Newark, N. J.
91539		Ga. s.	Mattio S.	8	7	34.5	7.4	3.0	Frt.	2	20	1910	Georgetown, S. C.	Georgetown, S. C.
92339		Ga. s.	Maud	46	21	60.2	21.2	4.4	Frt.	2	35	1883	Mareus Hook, Pa.	Wilmington, Del.
92793		Ga. s.	Maud	12	8	27.5	13.0	4.0	Pas.	1	16	1889	Newport, R. I.	Providence, R. I.
203613		Ga. s.	Maud	7	7	32.5	13.5	3.6	Oys.	1	18	1897	Patchogue, N. Y.	Perth Amboy, N. J.
211677		Ga. s.	Maud	10	6	46.0	10.4	3.5	Oys.	2	10	1906	Urbana, Va.	Reedville, Va.
207218		Ga. s.	Maud	14	9	57.8	12.2	3.4	Frt.	2	10	1913	Kissimmee, Fla.	Miami, Fla.
201906		Ga. s.	Maud C.	13	7	37.9	8.8	3.8	Frt.	1	21	1909	Jacksonville, Fla.	Tampa, Fla.
206369		Ga. s.	Maud E.	15	13	45.0	15.6	4.1	Pas.	2	35	1905	Atlantic City, N. J.	Philadelphia, Pa.
206329		Ga. y.	Maud F.	40	27	65.8	13.8	5.8	Yct.	2	75	1909	Seattle, Wash.	Los Angeles, Calif.
92456		Ga. s.	Maud Hellen	7	7	37.4	12.7	3.0	Frt.	1	20	1903	Crittenden, Va.	Norfolk, Va.
91807		Ga. s.	Maud Moller	6	5	31.0	13.6	3.4	Fsh.	1	15	1892	Patchogue, N. Y.	New York, N. Y.
92613		Ga. s.	Maud S.	7	6	29.0	13.8	3.2	Fsh.	1	24	1885	Bay Shore, N. Y.	Do.
206102		Ga. s.	Maud B II	6	5	28.3	11.8	3.3	Frt.	2	10	1886	Bomars Point, N. J.	Wilmington, Del.
92836		Ga. s.	Maud B. Morse	18	12	39.6	14.5	5.3	Fsh.	1	40	1909	Patchogue, N. Y.	New York, N. Y.
92857		Ga. s.	Maud B. Talmage	8	5	29.8	10.6	5.0	Fsh.	2	7	1897	Cushing, Me.	Portsmouth, N. H.
210795		Ga. s.	Maud and Reg.	8	5	45.0	15.5	3.6	Oys.	1	7	1898	Guilford, Va.	Reedville, Va.
		Ga. s.	Maud and Reg.	12	8	54.0	13.3	3.9	Tow.	2	30	1905	Washington, N. C.	Washington, N. C.

† Formerly U. S. N. No. 819.

‡ Formerly schooner Kinoo.

§ Formerly sch. Maryland.

¶ Formerly ga. s. McCoy Bros. No. 1.

‡ Formerly ga. y. Hazel.

† Crude oil.

‡ Unknown.

MERCHANT MOTOR VESSELS OF THE UNITED STATES—Continued.

Official No.	Signal letters.	Rig.	Name of vessel.	Gross tonnage.	Net tonnage.	Length.	Breadth.	Depth.	Service.	Crew.	Indicated horsepower.	When built.	Where built.	Home port (where permanent document issues).
214082		Ga. s.	Mauds Hazel	11	9	37.5	9.8	3.5	Fsh.	1	20	1916	Everett, Wash.	Seattle, Wash.
208518		Ga. y.	Mauds A.	45	35	53.2	18.1	4.0	Yct.	2	100	1906	Tottenville, N. Y.	Bridgeport, Conn.
206774		Ga. s.	Mauds A.	11	8	38.6	9.0	4.2	Frt.	2	20	1908	Mobile, Ala.	Mobile, Ala.
214252	LGDK	Ga. y.	Maura Loa	18	14	52.6	9.4	5.2	Yct.	1	260	1916	Boston, Mass.	Newport, R. I.
207421		Ga. s.	Maurice T.	8	7	27.0	8.3	3.6	Tow.	1	8	1909	Ludington, Mich.	Grand Haven, Mich.
210860	LCBF	Ga. y.	Mavis	24	20	51.5	11.2	5.9	Yct.	2	40	1912	Portchester, N. Y.	New Bedford, Mass.
215195		Ga. s.	Mavis	20	24	52.6	14.2	5.7	Fsh.	1	40	1917	Seattle, Wash.	Ketchikan, Alaska.
204387	KWQJ	Ga. y.	Mavournean	29	19	51.0	11.6	8.0	Yct.	1	25	1907	New Haven, Conn.	New York, N. Y.
219124		Ga. s.	Mavret H.	17	11	51.8	13.7	3.6	Fsh.	4	100	1919	Ashabula, Ohio	Erie, Pa.
214222		Ga. s.	Maxine III	13	8	54.4	10.0	4.3	Pas.	1	60	1916	Alexandria Bay, N. Y.	Cape Vincent, N. Y.
200037		Ga. s.	Maxine S.	16	15	37.2	13.6	5.0	Fsh.	3	15	1911	Ridgefield, Wash.	Seattle, Wash.
220251		Ga. s.	Maxine V.	13	8	64.6	10.2	2.6	Pas.	80	80	1920	Alexandria Bay, N. Y.	Cape Vincent, N. Y.
221551		Ga. s.	Maxton	12	10	39.8	11.1	2.6	Frt.	2	24	1921	Atlantio, N. O.	Beaufort, N. O.
93223		Ga. s.	Maxwell	19	12	46.5	15.2	6.6	Fsh.	4	24	1902	Gloucester, Mass.	Gloucester, Mass.
221684		Ga. s.	Maxwell	13	11	41.3	12.8	3.3	Frt.	1	25	1905	St. Andrew, Fla.	Pensacola, Fla.
223402		Ga. p.	Maxwell	25	15	63.9	14.0	3.2	Tow.	3	60	1923	Carthage, Tenn.	Nashville, Tenn.
92518		Ga. y.	May	43	33	70.5	16.0	5.0	Yct.	3	70	1893	Bordentown, N. J.	Philadelphia, Pa.
202241		Ga. s.	May	14	11	47.0	12.0	4.0	Pas.	1	40	1905	Wildwood, N. J.	Cape Charles, Va.
206259		Ga. s.	May	7	5	29.2	9.2	4.0	Tow.	1	35	1905	Tottenville, N. Y.	New York, N. Y.
208185		Ga. s.	May	12	10	46.6	9.0	3.1	Pas.	1	20	1910	Randolph, Oreg.	Marshfield, Oreg.
208338		Ga. s.	May	16	14	60.6	13.0	2.8	Pas.	1	36	1911	Galveston, Tex.	Galveston, Tex.
213774		Ga. s.	May	12	6	38.0	12.0	6.0	Fsh.	2	36	1915	Port Aransas, Tex.	Corpus Christi, Tex.
215981		Ga. s.	May	9	7	34.8	9.4	4.3	Fsh.	1	18	1918	Westport, Wash.	Seattle, Wash.
216083		Ga. s.	May	13	9	40.2	12.4	4.9	Tow.	3	150	1918	Bayonne, N. J.	New York, N. Y.
222801		Ga. s.	May	31	7	33.8	10.5	3.3	Pas.	1	16	(1)	(1)	Philadelphia, Pa.
223078		Ga. y.	May	8	21	60.9	11.5	6.8	Yct.	4	1,200	1924	City Island, N. Y.	New York, N. Y.
223858		Ga. s.	May	11	8	37.0	14.0	3.0	Msc.	2	18	(1)	(1)	Morgan City, La.
206511		Ga. s.	May II	9	9	32.9	8.7	4.5	Pas.	3	21	1909	Boston, Mass.	Boston, Mass.
217481		Ga. s.	May II	12	9	37.2	11.3	4.0	Pas.	1	20	1916	Parth Amboy, N. J.	New York, N. Y.
223444		Ga. s.	May B	21	14	51.1	14.5	5.1	Tow.	2	110	1923	Martinez, Calif.	San Francisco, Calif.
223728		Ga. y.	May-B	22	17	52.0	11.0	4.9	Yct.	2	750	1924	Milwaukee, Wis.	New York, N. Y.
204827		Ga. s.	May B 2	15	13	48.0	11.0	3.3	Pas.	1	49	1907	Seattle, Wash.	Seattle, Wash.
91811		Ga. s.	May Bateman	16	7	42.7	15.6	4.2	Oya.	5	20	1885	Bridgeton, N. J.	Philadelphia, Pa.
92338		Ga. s.	May Bell	10	10	46.5	12.9	3.9	Frt.	1	24	1891	North River, N. C.	New Bern, N. C.
213808		Ga. p.	May Bell	14	9	49.0	12.9	4.5	Frt.	2	28	1916	Chattanooga, Tenn.	Mobile, Ala.
93218		Ga. s.	May Bird	12	8	38.1	9.7	4.5	Pas.	2	20	1901	Sing Sing, N. Y.	Seattle, Wash.
205476		Ga. s.	May Date	16	11	38.0	11.0	5.0	Frt.	1	20	1908	Seattle, Wash.	D. O.
223126		Ga. s.	May Day	25	17	56.9	14.0	5.4	Fsh.	2	60	1923	Portland, Oreg.	Astoria, Oreg.
219646		Ga. s.	May E.	24	19	47.0	13.0	2.8	Frt.	3	30	1920	Jacksonville, Fla.	Tampa, Fla.
221104		Ga. s.	May G. II	14	11	40.0	10.8	3.1	Msc.	2	18	1900	Bremerton, Wash.	New York, N. Y.
217131		Ga. s.	May W	8	5	35.0	10.0	3.5	Fsh.	1	16	1913	Seattle, Wash.	Wrangell, Alaska.
214334		Ga. s.	May W	19	13	48.2	11.2	4.6	Yct.	7	59	1910	New Orleans, La.	New Orleans, La.
220555		Ga. y.	Maya	27	13	56.4	12.6	5.3	Yct.	2	80	1923	Quincy, Mass.	Boston, Mass.
208280		Ga. s.	Maya	10	8	52.2	11.8	4.0	Tow.	2	60	1910	Pasco, Wash.	Houston, Tex.
210160		Ga. s.	May Flower	13	11	37.6	10.2	3.2	Pas.	2	32	1911	Jacksonville, Fla.	Beaufort, S. O.
91897		Ga. s.	May Flower	9	6	50.0	14.0	2.6	Frt.	2	5	1396	Calvert County, Md.	Annapolis, Md.
92318		Ga. s.	May Flower	14	9	40.7	11.3	4.8	Tow.	1	50	1897	Seattle, Wash.	Seattle, Wash.
215153		Ga. p.	Mayflower	80	26	38.6	14.2	2.2	Tow.	1	18	1918	Poplar Bluff, Mo.	St. Louis, Mo.
92263		Ga. y.	Mayflower	47	32	71.6	13.4	6.8	Yct.	4	70	1888	East Boston, Mass.	Boston, Mass.
92548		Ga. s.	May Flower	10	10	53.0	15.0	3.0	Frt.	1	24	1893	St. Peters, Md.	Newport News, Va.
93136		Ga. s.	Mayflower	14	9	52.8	15.4	3.6	Tow.	2	50	1901	Cedar Bayou, Tex.	Aransas Pass, Tex.
93259		Ga. s.	Mayflower	11	10	27.4	11.7	3.1	Pas.	2	14	1902	Key West, Fla.	Key West, Fla.
202128		Ga. s.	Mayflower	12	9	38.0	8.9	3.0	Msc.	1	40	1905	Portland, Oreg.	Seattle, Wash.
204218		Ga. s.	Mayflower	14	10	55.0	12.0	4.2	Pas.	2	50	1907	Sturgeon Bay, Wis.	Chicago, Ill.
204422		Ga. s.	Mayflower	11	7	30.0	9.3	3.3	Fsh.	1	10	1907	Ballard, Wash.	Ketchikan, Alaska.
209118		Ga. s.	Mayflower	8	5	35.3	12.2	3.2	Frt.	1	10	1910	Nukleek, Alaska.	Nome, Alaska.
210275		Ga. s.	Mayflower	14	10	50.5	9.5	2.8	Tow.	1	40	1912	Port Orchard, Wash.	Seattle, Wash.
212392		Ga. s.	Mayflower	13	8	45.3	12.2	5.0	Frt.	2	20	1908	Solomons, Md.	Baltimore, Md.
212512		Ga. s.	Mayflower	15	12	45.3	11.6	4.0	Pas.	1	24	1914	Norfolk, Va.	Newport News, Va.
213449		Ga. s.	Mayflower	12	11	33.5	9.4	3.9	Fsh.	3	20	1915	Detroit, Mich.	Chicago, Ill.
213900		Ga. s.	Mayflower	8	6	37.3	9.0	3.9	Pas.	1	20	1915	Marshfield, Oreg.	Seattle, Wash.
214647		Ga. s.	Mayflower	18	11	34.1	10.8	4.1	Oya.	2	16	1916	Oyster Bay, N. Y.	New York, N. Y.
219478		Ga. s.	Mayflower	37	25	55.3	14.9	6.9	Fsh.	7	50	1919	Los Angeles, Calif.	Los Angeles, Calif.
219675		Ga. p.	Mayflower	35	35	62.8	18.4	3.3	Fer.	2	60	1920	Orriok, Mo.	Kansas City, Mo.
218606		Ga. s.	May Flowers	9	7	32.2	8.6	4.0	Fsh.	1	12	1919	Orcas, Wash.	Seattle, Wash.
217967		Ga. s.	Mayport	14	12	39.5	11.0	4.4	Pas.	1	40	1919	Jacksonville, Fla.	Jacksonville, Fla.
203253		Ga. s.	May Queen	14	12	45.9	10.8	4.4	Fsh.	8	40	1906	St. Joseph, Mich.	Chicago, Ill.
92286		Ga. s.	May Saline	9	9	52.0	14.0	3.0	Oya.	2	20	1890	Madison, Md.	Reedville, Va.
204530		Ga. s.	May F. Patterson	85	38	82.0	22.0	6.4	Frt.	1	150	1907	Essex, Mass.	Jacksonville, Fla.
92964		Ga. s.	Mayme	9	6	54.0	13.0	2.3	Tow.	2	40	1899	Fairport, Va.	Newport News, Va.
206181		Ga. s.	Mayme	16	8	57.0	11.8	3.4	Pas.	1	37	1909	Sharpton, Md.	Washington, D. O.
202573		Ga. s.	Mayme Sheppard	6	6	30.8	12.1	4.0	Pas.	1	12	1905	Atlantio City, N. J.	Philadelphia, Pa.
220219		Ga. s.	Mayo	23	16	42.9	12.3	6.2	Fsh.	4	40	1920	Olympia, Wash.	Seattle, Wash.
216302		Ga. s.	Mayo First	36	18	56.5	16.2	7.0	Fsh.	4	60	1918	Ellsworth, Me.	Boston, Mass.

1 Formerly ga. s. All.
2 Formerly ga. s. Elco.
3 Formerly ga. s. Edna M.

4 Formerly U. S. N. No. 6689.
5 Formerly ga. s. Mabel T.
6 Formerly ga. y. Idyl Wilde.

† Oil engine.
‡ Unknown.

MERCHANT MOTOR VESSELS OF THE UNITED STATES—Continued.

Official No.	Signal letters.	Rtg.	Name of vessel.	Gross tonnage.	Net tonnage.	Length.	Breadth.	Depth.	Service.	Crew.	Indicated horsepower.	When built.	Where built.	Home port (where permanent document issues).
						Feet.	Feet.	Feet.						
223446		Ga. s.	Mazaree	12	8	39.5	8.4	2.4	Pas.	1	45	1922	Rosedale, Miss.	Memphis, Tenn.
219607	LVPT	Ga. s.	MAZATLAN	987	589	164.3	34.1	17.8	Frt.	28	700	1920	Long Beach, Calif.	Los Angeles, Calif.
223114		Ga. s.	Mecca	8	6	33.8	9.6	4.3	Fah.	2	18	1923	Tacoma, Wash.	Tacoma, Wash.
223561		Ga. s.	Mecca	22	18	60.3	13.3	3.5	Pas.	3	80	1924	Marshfield, Oreg.	Marshfield, Oreg.
218227		Ga. y.	Meccox	20	13	51.8	11.0	5.5	Yct.	2	150	1917	Morris Heights, N. Y.	New York, N. Y.
221101		Ga. s.	Meda	9	5	38.2	11.2	3.8	Fah.	3	23	1918	Reedville, Va.	Reedville, Va.
220884	MODJ	Ga. y.	Medbet	26	15	47.6	11.1	4.7	Yct.	2	90	1920	Fort Myers, Fla.	Tampa, Fla.
212426		Ga. s.	Mediator	12	10	38.0	11.6	4.0	Pas.	1	40	1902	South Boston, Mass.	Providence, R. I.
93242		Ga. s.	Medonak	23	21	51.1	11.4	5.8	Fah.	5	36	1902	Bristol, Me.	Grand Haven, Mich.
217767		Ga. s.	Medrio	31	21	61.2	14.3	7.0	Frt.	2	30	1919	East Boothbay, Me.	Eastport, Me.
211947		Ga. s.	Melta	7	5	38.5	9.6	3.6	Pas.	2	20	1914	Columbus, Ga.	Tampa, Fla.
207403		Ga. s.	Melba	11	11	40.5	10.9	4.6	Pas.	2	24	1910	Thomaston, Ga.	Salem, Mass.
218502		Ga. s.	Melvin	10	7	38.5	8.9	4.1	Pas.	1	18	1907	Philadelphia, Pa.	Philadelphia, Pa.
216112		Ga. s.	Melvin J.	5	5	28.6	9.2	3.3	Frt.	2	18	1911	Little Swamco, Wis.	Milwaukee, Wis.
93192		Ga. s.	Melvin D. Nutter	12	7	55.0	15.0	3.8	Frt.	1	10	1901	Oriole, Md.	Newport News, Va.
91727		Ga. s.	Melvin Morris	10	9	39.1	12.1	3.8	Fsh.	2	14	1884	Smyrna, N. C.	Charleston, S. C.
210723		Ga. s.	Melvina	10	9	33.7	11.2	4.4	Mso.	1	28	1912	Brooklyn, N. Y.	New York, N. Y.
211644		Ga. s.	Memories	10	8	28.4	9.7	4.4	Fah.	1	15	1913	East Providence, R. I.	Providence, R. I.
219929		Ga. s.	Memories	10	8	35.2	10.3	4.5	Fah.	4	15	1920	Seattle, Wash.	Seattle, Wash.
213866	LFTV	Ga. y.	Memory	22	20	61.0	14.4	8.6	Yct.	4	30	1916	Bristol, R. I.	New York, N. Y.
222307		Ga. y.	Memory	18	14	41.5	10.5	6.2	Yct.	1	50	1922	Seattle, Wash.	Seattle, Wash.
201982		Ga. s.	Menhaden	93	68	94.0	17.9	7.7	Fsh.	27	124	1905	Pocomoke City, Md.	Wilmington, N. C.
209200		Ga. s.	Menhaden	28	14	55.0	18.2	4.8	Fah.	14	45	1911	Morehead City, N. C.	Beaufort, N. C.
213160		Ga. s.	Menlo	23	15	47.4	13.8	5.6	Fsh.	7	35	1915	Everett, Wash.	Seattle, Wash.
155201		Ga. s.	Mercades	25	11	48.6	16.2	6.2	Fsh.	8	45	1891	Tottenville, N. Y.	Boston, Mass.
215982		Ga. s.	Mercades	20	9	48.7	18.0	5.7	Fsh.	2	50	1918	San Diego, Calif.	San Diego, Calif.
222014		Ga. s.	Mercer	13	9	39.0	12.0	3.8	Fah.	3	24	1909	Mare Island, Calif.	Charleston, S. C.
209681		Ga. s.	Mercury	60	41	68.8	17.4	7.5	Fsh.	2	75	1912	Seattle, Wash.	Seattle, Wash.
220244		Ga. s.	Mercury	42	29	57.3	15.1	6.7	Fah.	7	50	1920	Tacoma, Wash.	Tacoma, Wash.
208421		(Ga. p.)	Mercedosa Fisher	13	13	60.0	10.0	2.5	Pas.	3	20	1909	Heardstown, Ill.	Peoria, Ill.
92907		Ga. s.	Mergus	12	11	35.2	13.6	3.7	Mso.	1	30	1889	Hay Shore, N. Y.	New York, N. Y.
215353		Ga. s.	Meridian	34	27	53.1	14.6	6.7	Fah.	8	40	1917	Tacoma, Wash.	Ketchikan, Alaska.
220428		Ga. s.	Meridian	8	5	34.4	10.6	3.4	Mso.	1	20	1920	Long Branch, N. J.	New York, N. Y.
207619		Ga. v.	Meridrud	19	17	48.0	11.4	5.3	Yct.	3	40	1910	New York, N. Y.	Boston, Mass.
211075		Ga. s.	Merle	8	6	33.0	9.0	3.5	Mso.	1	18	1913	Morehead City, N. C.	Beaufort, N. C.
222796		Ga. s.	Merle J.	12	10	39.9	13.8	3.7	Fah.	2	80	1923	Vermillion, Ohio	Sandusky, Ohio
222244		Ga. s.	Merit	7	6	35.0	7.3	3.6	Frt.	1	40	1922	Seattle, Wash.	Seattle, Wash.
223183		Ga. s.	Merito	11	7	50.9	11.0	4.0	Pas.	1	48	1906	Monument Beach, Mass.	Providence, R. I.
92039		Ga. y.	Merlin	21	19	44.0	14.4	6.0	Yct.	2	18	1888	Fort Howard, Wis.	Milwaukee, Wis.
91693		Ga. s.	Merrimac	15	14	42.4	15.7	3.7	Frt.	2	21	1884	Lynchburg, Tex.	Galveston, Tex.
93258		Ga. s.	Merrimac	10	10	30.4	12.6	6.0	Fsh.	3	15	1902	Friendship, Me.	Rockland, Me.
203233		Ga. y.	Merrimac	58	50	62.8	16.0	5.2	Yct.	2	60	1906	Fort Jefferson, N. Y.	New York, N. Y.
219807		Ga. s.	Merrimac	10	7	57.4	11.5	2.7	Oys.	2	4	1917	Houma, La.	New Orleans, La.
219910		Ga. s.	Merrimac	28	19	50.7	13.5	6.2	Fah.	8	40	1920	Seattle, Wash.	Seattle, Wash.
211400		Ga. s.	Merrmaid II	22	15	42.4	13.7	5.5	Fah.	7	20	1913	Tacoma, Wash.	Tacoma, Wash.
210231		Ga. s.	Merrmaid II	7	6	34.5	9.8	3.4	Pas.	1	20	1907	Sacket Harbor, N. Y.	Cape Vincent, N. Y.
212606		Ga. s.	Merrmaid, Jr.	9	8	32.0	9.4	3.5	Pas.	1	15	1914	Menasha, Wis.	Milwaukee, Wis.
210110		Ga. y.	Merrnet II	38	26	55.0	13.6	6.8	Yct.	5	50	1912	Port Clinton, Ohio	Boston, Mass.
203189		Ga. s.	Merrimac	8	6	40.4	10.9	2.5	Fah.	1	25	1906	Crittenden, Va.	Newport News, Va.
216064		Ga. s.	Merrimac	14	9	40.8	13.5	3.5	Fah.	4	25	1918	Killsnoo, Alaska	Juneau, Alaska
211407		Ga. s.	Merry Abbe	9	8	48.6	10.2	3.4	Fah.	8	40	1903	St. Joseph, Mich.	Grand Haven, Mich.
212048		Ga. y.	Merry Mac	81	21	59.6	11.5	7.4	Yct.	2	56	1909	Menasha, Wis.	Mobile, Ala.
208808	LBWK	Ga. y.	Mervyn	96	88	85.0	17.0	8.3	Yct.	5	100	1911	New York, N. Y.	Chicago, Ill.
93074		Ga. s.	Messenger	8	6	35.0	8.8	3.7	Fah.	1	60	1897	New Haven, Conn.	New Haven, Conn.
204264		Ga. s.	Messenger	10	8	35.6	9.8	3.4	Frt.	1	18	1907	Marshfield, Oreg.	Marshfield, Oreg.
204846		Ga. s.	Messenger	16	11	42.9	11.3	3.4	Pas.	4	15	1905	Owensboro, Ky.	Evansville, Ind.
205760		Ga. s.	Messenger	9	6	35.5	9.3	3.5	Frt.	1	37	1902	Dorchester County, Md.	Baltimore, Md.
207237		Ga. s.	Messenger	10	9	31.3	10.4	4.6	Frt.	1	18	1910	Bridgeport, Conn.	New York, N. Y.
214296		Ga. s.	Messenger	7	7	33.5	8.9	4.0	Frt.	1	40	1910	Fall River, Mass.	Fall River, Mass.
221433		Ga. s.	Messenger	14	9	53.5	15.8	8.0	Pas.	2	100	1921	Sandusky, Ohio	Sandusky, Ohio
222942		Ga. s.	Messenger	17	26	108.6	15.0	7.0	Frt.	5	120	1918	New Orleans, La.	Galveston, Tex.
221554	MDCB	Ga. y.	Messenger	18	14	48.0	10.0	4.5	Yct.	3	550	1921	Milwaukee, Wis.	Tampa, Fla.
223026		Ga. s.	Messenger	13	9	38.0	12.5	3.8	Mso.	2	40	1923	Fernandina, Fla.	St. Augustine, Fla.
213118		Ga. s.	Messenger III	32	27	48.9	14.1	6.3	Mso.	2	60	1915	Long Island City, N. Y.	New York, N. Y.
90418		Ga. s.	Meta	43	41	64.2	19.6	6.3	Plt.	4	60	1872	Farmrapo, N. J.	Jacksonville, Fla.
92755		Ga. s.	Meta	10	9	34.0	12.3	3.8	Frt.	2	12	1896	Charleston, S. C.	Charleston, S. C.
93372		Ga. s.	Meta	14	10	44.2	11.5	4.4	Fsh.	2	50	1903	Astoria, Oreg.	Seattle, Wash.
201583		Ga. s.	Meta M	10	6	33.0	9.8	2.8	Tow.	1	15	1907	do	Astoria, Oreg.
221770		Ga. s.	Metalweld No. 7	11	9	35.8	12.0	3.7	Pas.	2	25	1900	Ocean City, N. J.	Philadelphia, Pa.
221274		Ga. s.	Metalweld No. 8	14	10	39.5	11.3	3.9	Wld.	2	18	1912	Norfolk, Va.	do
93340		Ga. s.	Metear	14	11	44.2	12.3	3.2	Frt.	1	17	1902	Smyrna, N. C.	Beaufort, N. C.
200099		Ga. s.	Metear	8	5	38.7	9.5	3.8	Frt.	1	20	1902	Montrepy, Calif.	San Francisco, Calif.

1 Formerly ga. y. (a) Ono Thirty.
 2 Formerly slp. y. (b) Mycelina II.
 3 Formerly sch. y. (c) Illack Duck.
 4 Formerly sch. y. (d) Oriolo.
 5 Formerly U. S. N. slp. (e) M-650.

6 Formerly ga. s. Dolph II.
 7 Formerly ga. s. Content.
 8 Formerly U. S. S. Content.
 9 Formerly ga. y. Content.

10 Formerly ga. y. Lounger II.
 11 Formerly ga. y. Deddee.
 12 Formerly ga. s. Seabrook.
 13 Oil engine.

MERCHANT MOTOR VESSELS OF THE UNITED STATES—Continued.

Official No.	Signal letters.	Rtg.	Name of vessel.	Gross tonnage.	Net tonnage.	Length.			Depth.	Service.	Crew.	Indicated horsepower.	When built.	Where built.	Home port (where permanent document issues).
						Feet.	Feet.	Feet.							
210420		Ga. s.	Me Too	10	9	54.8	10.6	3.4	Fah.	1	12	1912	Ketchikan, Alaska	Ketchikan, Alaska.	
211998		Ga. y.	Me Too	18	15	50.0	11.4	5.8	Yct.	1	40	1913	Dames Point, Wis.	Boston, Mass.	
208497		Ga. s.	Me Too III	23	21	50.0	12.0	5.5	Yct.	1	40	1910	Muskegon, Mich.	Grand Haven, Mich.	
93376		Ga. s.	Metacomet	34	22	61.3	17.0	7.8	Yct.	10	24	1908	Essex, Mass.	Gloucester, Mass.	
214434		Ga. s.	Metunga	25	18	53.6	17.4	4.8	Oys.	60	60	1916	Hampton, Va.	Newport News, Va.	
222871		Ga. s.	Mex 42	8	6	40.5	8.7	5.2	Mao.	2	42	1921	New Orleans, La.	Port Arthur, Tex.	
221628		Ga. s.	Mex 43	40	29	55.0	16.6	4.8	Frt.	2	60	1921	Hampton, Va.	Newport News, Va.	
207806		Ga. s.	Miscomet	22	13	59.4	13.8	4.6	Fer.	2	100	1910	Fairhaven, Calif.	Eureka, Calif.	
213710	LFPV	Ga. y.	Miska	20	19	40.0	13.2	4.6	Yct.	1	24	1915	Camden, N. J.	Chicago, Ill.	
217593		Ga. y.	Miami	15	12	49.5	14.2	3.5	Pas.	1	38	1918	West Palm Beach, Fla.	Miami, Fla.	
91269		Ga. s.	Michael Martin	26	16	58.0	18.5	4.7	Frt.	7	30	1880	Baltimore, Md.	Wilmington, Del.	
205493		Ga. y.	Michigan	33	28	74.0	11.8	6.4	Yct.	8	100	1908	South Boston, Mass.	Chicago, Ill.	
213298		Ga. s.	Michigan	27	18	48.0	13.7	6.1	Frt.	8	35	1915	Tacoma, Wash.	Seattle, Wash.	
204072		Ga. p.	Michigan	13	6	53.2	13.7	2.7	Frt.	3	16	1907	Cut Off, La.	New Orleans, La.	
218026		Ga. s.	Michigan	8	7	29.2	11.0	4.0	Pas.	2	10	1909	Benton Harbor, Mich.	Tampa, Fla.	
223307		Ga. s.	Michigan Patrol No. 1	37	21	60.7	15.4	4.6	Pit.	2	140	1923	Milwaukee, Mich.	Port Huron, Mich.	
211523		Ga. s.	Michigan Patrol No. 4	20	13	43.6	10.6	4.6	Frt.	2	80	1913	Wyandotte, Mich.	Grand Haven, Mich.	
222131		Ga. p.	Michoy	49	41	55.0	18.0	3.3	Frt.	8	40	1922	Galena, Ill.	Chicago, Ill.	
222767		Ga. s.	Mioor	20	13	50.2	13.7	6.2	Tow.	1	65	1923	St. Helens, Oreg.	Portland, Oreg.	
211073		Ga. s.	Miduena	71	48	60.0	24.1	6.8	Frt.	1	80	1913	Sausalito, Calif.	San Francisco, Calif.	
223522		Ga. s.	Middleton	34	24	48.4	14.7	8.3	Fah.	7	50	1923	Seattle, Wash.	Juneau, Alaska.	
209153		Ga. s.	Middy	7	6	35.7	8.4	4.0	Frt.	1	12	1899	Port Richmond, N. Y.	New York, N. Y.	
217773		Ga. s.	Midget	12	10	36.5	11.6	5.5	Fah.	4	25	1919	Seattle, Wash.	Seward, Alaska.	
222301		Ga. s.	Midland	11	7	42.0	10.9	4.0	Frt.	2	24	1922	Kayan, Va.	Crisfield, Md.	
92435		Ga. s.	Mignon	11	10	38.0	15.0	4.6	Frt.	1	20	1885	Mystic, Conn.	Providence, R. I.	
207736		Ga. y.	Mignon	51	30	74.1	13.7	6.8	Yct.	5	100	1910	Boston, Mass.	Detroit, Mich.	
205510		Ga. y.	Milnes II	17	12	32.0	10.0	3.7	Yct.	1	20	1907	Morris Heights, N. Y.	New York, N. Y.	
211012		Ga. s.	Mildala	61	18	68.0	18.0	0.7	Frt.	3	300	1918	Hilo, Hawaii.	Honolulu, Hawaii.	
220450		Ga. s.	Mildol	98	45	88.4	21.4	9.7	Tow.	4	500	1920	Oakland, Calif.	Do.	
209314		Ga. y.	Milben	43	36	68.5	14.5	6.2	Yct.	4	60	1911	Nyack, N. Y.	New York, N. Y.	
222209		Ga. p.	Milburn B	18	11	50.0	11.5	3.0	Tow.	0	20	1922	Spottsville, Ky.	Louisville, Ky.	
93238		Ga. s.	Mildred	7	7	27.2	12.6	3.8	Frt.	1	10	1902	Ilyannis, Mass.	Vineyard Haven, Mass.	
93342		Ga. s.	Mildred	7	7	26.5	13.5	3.6	Frt.	1	6	1895	Port Republic, N. J.	Philadelphia, Pa.	
126345		Ga. s.	Mildred	12	8	42.9	17.0	3.8	Oys.	3	46	1886	New Haven, Conn.	New Haven, Conn.	
200878		Ga. s.	Mildred	13	11	32.1	13.9	4.8	Fah.	2	36	1904	Osterville, Mass.	Philadelphia, Pa.	
201407		Ga. s.	Mildred	15	8	53.0	12.8	5.5	Frt.	2	12	1904	Rogue Bluff, Me.	Eastport, Me.	
201510		Ga. s.	Mildred	9	5	32.0	11.8	6.3	Fah.	2	9	1904	Wiscasset, Me.	Rockland, Me.	
202433		Ga. s.	Mildred	8	8	32.0	12.5	3.8	Pas.	1	20	1906	Abeacon, N. J.	Philadelphia, Pa.	
205089		Ga. s.	Mildred	14	9	44.8	9.8	8.9	Pas.	1	21	1907	Chapel Hill, Tex.	Houston, Tex.	
206306		Ga. s.	Mildred	13	9	50.8	12.0	5.1	Pas.	1	35	1909	Chicago, Ill.	Chicago, Ill.	
210116		Ga. s.	Mildred	12	11	50.0	12.6	3.6	Fah.	6	30	1912	Petersburg, Alaska.	Seattle, Wash.	
213653		Ga. s.	Mildred	14	6	42.9	14.0	3.6	Frt.	1	20	1915	Crittenden, Va.	Norfolk, Va.	
214762		Ga. s.	Mildred	32	19	49.7	14.4	6.8	Fah.	7	45	1917	Tacoma, Wash.	Seattle, Wash.	
220351		Ga. s.	Mildred	7	5	31.0	9.0	4.7	Fah.	2	14	1920	Seattle, Wash.	Do.	
221001		Ga. p.	Mildred	23	5	61.7	13.8	2.0	Tow.	1	32	1920	Sistersville, W. Va.	Pittsburgh, Pa.	
221475		Ga. s.	Mildred	98	48	62.4	22.2	6.6	Frt.	5	60	1921	Stockton, Calif.	San Francisco, Calif.	
222319		Ga. p.	Mildred	15	15	60.0	17.4	2.0	Fer.	2	50	1922	Rising Sun, Ind.	Evansville, Ind.	
217347		Ga. s.	Mildred II	10	6	36.2	9.8	4.1	Pas.	1	21	(?)	Bridgeport, Conn.	Baltimore, Md.	
220046		Ga. s.	Mildred II	43	31	56.7	15.1	6.8	Fah.	8	50	1920	Tacoma, Wash.	Seattle, Wash.	
92707		Ga. s.	Mildred A	13	12	45.6	14.6	2.8	Frt.	1	24	1894	Oak Island, N. Y.	New York, N. Y.	
211013		Ga. s.	Mildred Agnes	17	9	49.6	12.1	5.2	Fah.	3	50	1913	Kennebunk, Me.	Provincetown, Mass.	
222784		Ga. s.	Mildred B	10	6	29.6	13.1	3.7	Frt.	2	24	(?)	(?)	New York, N. Y.	
217982		Ga. s.	Mildred C	8	8	29.5	9.0	4.0	Frt.	3	15	1917	Peshigo, Wis.	Duluth, Minn.	
215285		Ga. s.	Mildred Collins	13	9	43.7	10.0	4.6	Tow.	2	50	1912	West Lake, La.	Aransas Pass, Tex.	
207548		Ga. s.	Mildred G. III	46	42	70.0	13.6	6.6	Frt.	2	120	1910	St. Joseph, Mich.	Detroit, Mich.	
92468		Ga. s.	Mildred Goady	24	22	44.5	16.1	8.9	Frt.	1	27	1892	Kennebunk, Me.	Portland, Me.	
208901		Ga. s.	Mildred H	14	9	48.4	9.4	8.1	Pas.	2	27	1899	Astoria, Oreg.	Portland, Oreg.	
92511		Ga. s.	Mildred Hall	14	13	46.0	15.0	4.0	Fah.	1	30	1893	Bayport, N. Y.	New York, N. Y.	
208450		Ga. s.	Mildred I	19	5	41.6	15.8	4.3	Fah.	3	24	1911	Friendship, Me.	Do.	
223748		Ga. p.	Mildred M	12	6	63.8	9.8	1.7	Tow.	2	10	1922	Grantsville, W. Va.	Pittsburgh, Pa.	
200011		Ga. s.	Mildred Robinson	121	78	96.4	24.2	11.4	Fah.	23	75	1903	Essex, Mass.	Gloucester, Mass.	
93228		Ga. s.	Mildred S	8	8	36.0	12.0	3.6	Pas.	1	12	1901	Atlantic City, N. J.	Philadelphia, Pa.	
221837		Ga. y.	Mildura	18	15	46.8	13.6	6.6	Yct.	1	50	1921	San Diego, Calif.	Los Angeles, Calif.	
92306	KJTR	Ga. y.	Milicete	27	26	52.0	16.4	6.9	Yct.	3	25	1890	Boston, Mass.	Reedville, Va.	
208700		Ga. s.	Milky Way	15	10	46.0	10.2	3.4	Pas.	2	60	1911	Dallard, Wash.	Seattle, Wash.	
222408		Ga. p.	Mill Boy	33	20	64.3	14.0	8.1	Frt.	3	25	1922	Wolf Creek, Ky.	Louisville, Ky.	
212202		Ga. p.	Miller	11	10	56.7	12.8	2.2	Pas.	2	45	1914	Pine Bluff, Ark.	St. Louis, Mo.	
219954	LWKN	Ga. s.	MILLEN COUNTRY	7,050	4,339	431.0	69.2	23.3	Tnk.	37	2,700	1920	Baltimore, Md.	Philadelphia, Pa.	
217917		Ga. s.	Millers Bay	5	5	31.7	9.2	4.1	Fah.	2	12	1919	Seattle, Wash.	Seattle, Wash.	
222794		Ga. s.	Millan	11	7	40.8	9.3	4.0	Frt.	1	30	1919	North Tonawanda, N. Y.	Norfolk, Va.	
206650		Ga. s.	Milltoona	14	11	55.0	11.0	2.4	Pas.	1	60	1909	Marshfield, Oreg.	Marshfield, Oreg.	
92055		Ga. s.	Millie	10	9	31.0	14.0	5.0	Frt.	2	12	1888	Ilyannis, Mass.	Provincetown, Mass.	

1 Formerly ga. y. Tringa.
 2 Formerly ga. y. Milwin.
 3 Formerly ga. y. Cilsade.

4 Formerly ga. s. Breakwater.
 5 Formerly ga. y. Gladiala.
 6 Formerly st. s. Cleo.

7 Formerly ga. y. Eph V.
 8 Oil engine.
 9 Unknown.

MERCHANT MOTOR VESSELS OF THE UNITED STATES—Continued.

Official No.	Signal letters.	Rtg.	Name of vessel.	Gross tonnage.	Net tonnage.	Length.	Breadth.	Depth.	Service.	Crew.	Indicated horsepower.	When built.	Where built.	Home port (where permanent document issues).
81348		Ga. s.	Millville	22	19	49.0	12.0	5.0	Pas.	2	68	1891	Camden, N. J.	Philadelphia, Pa.
213011		Ga. s.	Millville	22	15	43.5	12.9	5.6	Fsh.	8	40	1915	Tacoma, Wash.	Ketchikan, Alaska.
92185		Ga. s.	Milton	13	8	44.6	14.2	4.9	Tow	2	100	1890	Porter, Ore.	San Francisco, Calif.
214438		Ga. p.	Milton	44	44	100.0	18.2	3.0	Pas.	14	60	1915	Clarlington, Ohio	Pittsburgh, Pa.
207334		Ga. s.	Milton D.	12	11	49.3	12.4	3.0	Pas.	2	84	1910	St. Joseph, Mich.	Chicago, Ill.
93299		Ga. s.	Milton S. Lankford	18	18	63.5	17.6	4.8	Frt.	10	50	1902	Orlando, Md.	Elizabeth City, N. C.
222179		Ga. y.	Mimi B. II.	63	43	64.1	17.2	6.3	Yct.	6	180	1922	New York, N. Y.	New York, N. Y.
215476		Ga. p.	Mims	25	25	51.1	12.0	1.8	Tow.	1	16	1917	Dardanelle, Ark.	Memphis, Tenn.
90996		Ga. s.	Mimie Davis	27	17	53.0	16.6	6.0	Frt.	2	22	1876	Bristol, Me.	Calais, Me.
208817	LBWM	Ga. y.	Mimipearl	85	58	99.9	16.7	7.7	Yct.	6	250	1911	Nyack, N. Y.	Buffalo, N. Y.
218734		Ga. p.	Mina	31	31	64.7	18.0	2.5	Pas.	1	36	1919	Clarksville, Mo.	St. Louis, Mo.
221285		Ga. s.	Mina O.	15	10	46.2	11.8	4.3	Fsh.	2	35	1921	San Diego, Calif.	San Diego, Calif.
223480		Ga. s.	Mina Crockett	40	22	65.0	18.0	5.3	Oys.	5	50	1923	Palmer, Va.	Reedville, Va.
222247		Ga. s.	Mindora	14	11	47.8	12.0	4.8	Pas.	3	65	1919	Milwaukee, Wis.	Milwaukee, Wis.
127517	KQRV	Ga. y.	Mindoro	44	38	51.9	17.0	8.1	Yct.	5	50	1900	New York, N. Y.	Porton, Mass.
215811		Ga. s.	Mine	9	6	29.8	8.7	4.0	Fsh.	1	16	1917	Ketchikan, Alaska	Ketchikan, Alaska.
92269		Ga. s.	Mineola	7	6	29.5	13.5	3.4	Msc.	1	10	1891	Merrick, N. Y.	New York, N. Y.
93362		Ga. s.	Mineola	23	10	43.0	15.9	7.0	Fsh.	8	48	1903	East Boothbay, Me.	Gloucester, Mass.
93119		Ga. s.	Mineerva	16	9	42.0	15.3	6.3	Fsh.	4	45	1901	do	Portland, Me.
212332		Ga. s.	Mineerva	55	37	73.0	14.0	8.0	Tow.	3	45	1914	Stamford, Conn.	Houston, Tex.
215468		Ga. s.	Mineerva	22	18	46.2	15.0	6.0	Fsh.	3	43	1917	Rockport, Mass.	Gloucester, Mass.
223243		Ga. s.	Mineerva	20	7	42.8	12.5	6.2	Fsh.	3	60	1923	East Boothbay, Me.	Bridgeport, Conn.
216191		Ga. s.	Minette	11	10	35.0	7.0	2.0	Tow.	1	7	1918	Newport, Ark.	St. Louis, Mo.
223406		Ga. s.	Mina Frances	13	10	45.0	12.6	3.4	Frt.	1	15	1923	Mount Vernon, Md.	Crisfield, Md.
222954	MFCJ	Ga. y.	Minken	59	51	62.2	16.5	7.3	Yct.	3	188	1923	Camden, N. J.	Buffalo, N. Y.
203873		Ga. s.	Minn	8	5	26.7	9.5	3.4	Pas.	1	12	1907	Ballard, Wash.	Seward, Alaska.
217750		Ga. s.	Minnehaha	150	98	96.3	22.0	9.9	Fsh.	5	195	1919	Bellingham, Wash.	Seattle, Wash.
206833		Ga. s.	Minneapolis	20	13	39.5	13.3	4.8	Fsh.	6	35	1909	Dockton, Wash.	Tacoma, Wash.
90558		Ga. s.	Minnehaha	10	9	56.2	12.7	2.8	Frt.	2	16	1873	Cambridge, Md.	Cambridge, Md.
207467		Ga. s.	Minnehaha	8	8	35.5	7.1	3.5	Pas.	2	20	1907	Alton, Ill.	St. Louis, Mo.
205178		Ga. s.	Minnehaha	15	12	49.3	13.4	3.7	Frt.	2	20	1910	St. Petersburg, Fla.	Tampa, Fla.
205554		Ga. s.	Minnetac	27	18	56.0	12.0	6.0	Tow.	1	40	1903	St. Joseph, Mich.	Marquette, Mich.
207491		Ga. s.	Minnesota	54	36	68.0	20.1	5.6	Frt.	1	40	1910	Trenton, N. J.	Wilmington, N. C.
222119		Ga. s.	Minnesota	11	8	46.0	12.6	3.0	Frt.	2	46	1921	Canal Point, Fla.	Miami, Fla.
92781		Ga. s.	Minnie	11	10	27.9	13.5	4.4	Fsh.	2	8	1897	Thabury, Mass.	Ferth Amboy, N. J.
202971		Ga. s.	Minnie	14	10	43.3	12.0	4.4	Fsh.	1	30	1906	Ballard, Wash.	Juneau, Alaska.
208079		Ga. s.	Minnie	16	11	39.0	12.3	4.5	Fsh.	6	35	1910	Dockton, Wash.	Seattle, Wash.
208444		Ga. s.	Minnie	13	8	33.0	11.1	3.6	Fsh.	5	20	1911	Seattle, Wash.	Do.
210266		Ga. s.	Minnie	8	7	34.7	11.2	4.0	Fsh.	1	16	1912	Excursion Inlet, Alaska.	Juneau, Alaska.
210768		Ga. p.	Minnie	8	6	65.0	16.3	3.0	Tow.	4	40	1909	Natchez, Miss.	Mobile, Ala.
211857		Ga. s.	Minnie	9	8	35.2	10.3	4.0	Fsh.	2	30	1913	Los Angeles, Calif.	Los Angeles, Calif.
210623		Ga. s.	Minnie	7	5	31.5	8.4	3.1	Fsh.	1	12	1912	Port Townsend, Wash.	Seattle, Wash.
220721		Ga. s.	Minnie	10	8	37.5	8.6	2.4	Frt.	2	12	1920	Amvna, N. C.	Beaufort, N. C.
214922		Ga. s.	Minnie B.	69	55	75.5	18.0	8.2	Frt.	5	125	1917	Seattle, Wash.	Seattle, Wash.
93971		Ga. s.	Minnie C.	42	25	68.2	19.4	5.6	Frt.	2	60	1899	Greenport, N. Y.	New York, N. Y.
217825		Ga. s.	Minnie O.	7	6	29.4	8.5	3.5	Pas.	3	12	1913	Newark, N. J.	Newark, N. J.
16498		Ga. s.	Minnie Chase	34	32	54.1	19.1	5.7	Frt.	2	13	1863	Fall River, Mass.	Calais, Me.
90155		Ga. s.	Minnie Davis	14	13	46.6	14.6	5.2	Fsh.	3	1870	Bristol, Me.	Boston, Mass.
138231		Ga. s.	Minnie Desporto	17	9	48.0	17.4	4.2	Fsh.	5	15	1891	Bay St. Louis, Miss.	Gulfport, Miss.
215221		Ga. s.	Minnie F.	31	21	60.0	14.2	6.6	Fsh.	6	30	1917	Los Angeles, Calif.	Los Angeles, Calif.
207729		Ga. s.	Minnie H.	13	9	52.0	11.5	4.3	Pas.	1	70	1908	Houston, Tex.	Houston, Tex.
202555		Ga. s.	Minnie Ha Ha	15	10	43.5	12.3	4.3	Msc.	2	12	1902	Brooklyn, N. Y.	New York, N. Y.
214000		Ga. s.	Minnie K.	9	7	27.0	9.5	4.8	Fsh.	1	8	1916	Wrenfell, Alaska.	Wrenfell, Alaska.
92761		Ga. s.	Minnie May	20	13	56.0	17.0	4.1	Msc.	1	10	1892	St. Peters, Md.	Cape Charles, Va.
92733		Ga. s.	Minnie May	7	6	40.6	13.3	3.3	Oys.	3	6	1896	Orlando, Md.	Crisfield, Md.
218134		Ga. s.	Minnie Marvin	7	5	31.5	8.2	4.1	Fsh.	2	12	1919	Bellingham, Wash.	Ketchikan, Alaska.
202820		Ga. s.	Minnie Mitchell	8	6	34.8	7.6	2.6	Pas.	1	20	1905	Marshfield, Ore.	Marshfield, Ore.
203620		Ga. s.	Minnie S.	10	9	35.6	10.0	3.0	Fsh.	3	30	1906	Charlevoix, Mich.	Milwaukee, Wis.
212525		Ga. s.	Minnie S.	11	11	31.0	9.0	3.0	Msc.	1	16	1906	do	Chicago, Ill.
215927		Ga. s.	Minnie S.	26	17	54.2	14.0	6.8	Pas.	0	75	1917	Brooklyn, N. Y.	New York, N. Y.
92796		Ga. s.	Minnie L. Moger	16	14	41.0	14.4	4.0	Frt.	2	20	1897	Crittenden, Va.	Norfolk, Va.
145499		Ga. s.	Minta	14	13	37.6	13.4	5.1	Pas.	2	30	1879	East Boston, Mass.	Baltimore, Md.
214335		Ga. y.	Minx	25	20	50.5	12.2	6.6	Yct.	1	37	1916	New York, N. Y.	Los Angeles, Calif.
211084	LDJQ	Ga. y.	Mione	32	26	54.2	13.4	5.9	Yct.	1	35	1911	Bayhead, N. J.	Bangor, Me.
92961		Ga. s.	Mira	12	8	42.5	11.5	5.1	Pas.	2	36	1899	City Island, N. Y.	Newark, N. J.
221877		Ga. s.	Mira	10	7	32.6	10.0	5.4	Fsh.	3	16	1921	Seattle, Wash.	Wrenfell, Alaska.
93206		Ga. s.	Miramy	11	10	42.9	14.3	5.4	Fsh.	2	18	1902	Port Republic, N. J.	Philadelphia, Pa.
93016		Ga. y.	Mirage	30	21	75.5	10.6	7.6	Yct.	4	120	1900	Bristol, R. I.	New York, N. Y.
207387	LBKW	Ga. y.	MIRAMAR	106	72	100.5	17.1	8.5	Yct.	9	200	1910	New York, N. Y.	Do.
209828		Ga. y.	MIRAMAR	96	91	87.0	17.0	6.0	Yct.	7	100	1912	Manitowoc, Wis.	Kansas City, Mo.
212358		Ga. s.	Miramar	24	16	45.4	11.3	5.7	Yct.	1	37	1914	Seattle, Wash.	Tacoma, Wash.

1 Formerly st. s. West Jersey

2 Formerly ga. y. Itasca II.

3 Formerly ga. y. Getaway.

4 Formerly ga. s. Cacique.

5 Formerly ga. y. Bonhour.

6 Formerly * ga. p. S. L. Elam.

7 Formerly sch. Electricity.

8 Formerly sch. y. Trinculo.

9 Formerly ga. y. Neaugar.

10 Formerly ga. y. Marigold.

11 Formerly ga. s. Vamoose.

† Oil engine.

‡ Composite.

MERCHANT MOTOR VESSELS OF THE UNITED STATES—Continued.

Official No.	Signal letters.	Rig.	Name of vessel.	Gross tonnage.	Net tonnage.	Length.	Breadth.	Depth.	Service.	Crew.	Indicated horsepower.	When built.	Where built.	Home port (where permanent document issues).
						Feet.	Feet.	Feet.	Yct.					
229064	MDNS	Ga. y.	MIRAMAR	230	131	95.1	21.1	12.5	Yct.	6	240	1922	City Island, N. Y.	Philadelphia, Pa.
214493		Ga. s.	Miranda II	12	7	37.2	10.8	8.5	Frt.	3	20	1917	Portland, Me.	Portland, Me.
209787		Ga. s.	Mirrie	53	15	31.4	20.4	6.5	Frt.	4	80	1912	North Bend, Ore.	Newport, Ore.
210237		Ga. s.	Mirror	23	10	33.0	18.0	4.2	Frt.	2	25	1912	Morgan City, La.	New York, N. Y.
213575		Ga. s.	Mirth	11	9	41.4	9.3	6.0	Pass.	1	40	1915	St. Louis, Mo.	St. Louis, Mo.
92501		Ga. s.	Mischief	7	6	27.3	12.3	2.9	Fsh.	2	24	1882	Osterville, Mass.	Newport, R. I.
204048	KWBS	Ga. y.	Mischief	19	13	50.8	12.7	7.2	Yct.	2	15	1907	Roston, Mass.	Salem, Mass.
212582		Ga. s.	Mischief	8	7	30.0	9.2	3.6	Fsh.	4	9	1900	Manitowoc, Wis.	Milwaukee, Wis.
213153		Ga. y.	Mischief	19	14	50.0	10.2	4.8	Yct.	1	85	1915	Stamford, Conn.	Boston, Mass.
223722		Ga. s.	Mischief	9	7	34.8	9.9	3.9	Fsh.	3	14	1924	Stanwood, Wash.	Ketchikan, Alaska.
223681		Ga. y.	Mischief	60	33	51.7	15.8	5.2	Yct.	3	50	1924	Blddorf, Me.	Portland, Me.
222245		Ga. s.	Mishima	13	5	43.3	12.4	4.5	Fsh.	4	40	1917	San Diego, Calif.	Los Angeles, Calif.
206944		Ga. y.	Missabe	17	15	42.5	11.2	4.6	Yct.	1	25	1909	Port Clinton, Ohio	Tampa, Fla.
215462		Ga. y.	Missawit	41	36	64.1	14.4	6.4	Yct.	2	80	1917	Seattle, Wash.	San Francisco, Calif.
223734		Ga. s.	Miss Clayton	25	17	64.3	12.4	6.0	Pass.	1	120	1924	Clayton, N. Y.	Cape Vincent, N. Y.
204152	KWCQ	Ga. y.	Miss Donuts	57	22	55.5	12.6	8.5	Yct.	3	500	1907	New York, N. Y.	New Haven, Conn.
221076		Ga. s.	Miss Everett	7	6	34.0	9.6	4.2	Fsh.	1	10	1921	Everett, Wash.	Seattle, Wash.
222708		Ga. y.	Miss Jacksonville	23	9	50.7	12.2	4.7	Yct.	4	45	1913	East Greenwich, R. I.	Savannah, Ga.
219148		Ga. y.	Miss Liberty	21	17	50.8	11.0	5.0	Yct.	3	200	1918	Milwaukee, Wis.	Detroit, Mich.
220523		Ga. y.	Miss Liberty II	33	22	61.8	12.0	5.8	Yct.	3	600	1920do.	Buffalo, N. Y.
214460		Ga. s.	Miss Loeff	557	478	149.8	30.3	11.7	Pass.	10	600	1916	Crescent Park, R. I.	Providence, R. I.
220666		Ga. y.	Miss Mixt	30	18	65.7	11.0	6.6	Yct.	1	400	1920	San Francisco, Calif.	Los Angeles, Calif.
207771		Ga. s.	Misson	13	8	42.4	10.0	3.8	Fsh.	1	20	1910	Sacramento, Calif.	Wrangell, Alaska.
209311		Ga. s.	Mission Rook	12	8	38.6	12.5	4.8	Tow.	1	50	1911	San Francisco, Calif.	San Francisco, Calif.
221472	MDBC	Ga. y.	Missee	43	28	67.2	18.1	6.3	Yct.	3	38	1921	Salisbury, Md.	Pittsburgh, Pa.
222236	MDQP	Ga. s.	MISSOURIAN	7,899	4,927	445.1	69.8	37.1	Frt.	49	4,500	1922	Chester, Pa.	New York, N. Y.
91217		Ga. s.	Mist	6	5	31.3	11.1	3.3	Frt.	1	15	1880	Canarsie, N. J.	Bridgeport, Conn.
203905		Ga. s.	Mistletoe	18	12	54.2	12.0	3.3	Pass.	2	80	1906	Texas City, Tex.	Baltimore, Md.
92651		Ga. s.	Mistral	33	31	61.0	14.4	7.8	Frt.	5	150	1895	Chicago, Ill.	Milwaukee, Wis.
222610		Ga. s.	Mistress	15	10	38.7	10.5	4.0	Fsh.	3	38	1922	Manitowoc, Wis.	Grand Haven, Mich.
93296		Ga. s.	Mitchell	14	10	49.5	11.6	4.7	Fsh.	3	35	1902	Tacoma, Wash.	Seattle, Wash.
217263		Ga. s.	Mitchell	9	6	42.4	12.2	2.7	Frt.	2	16	1918	Wittman, Md.	Baltimore, Md.
205325		Ga. s.	Mitchell E.	15	10	32.4	12.2	4.5	Fsh.	1	12	1903	Everett, Wash.	Ketchikan, Alaska.
223923		Ga. s.	Mitti	10	8	35.5	10.0	3.9	Pass.	1	24	1917	City Island, N. Y.	Philadelphia, Pa.
91278		Ga. s.	Mizpah	5	5	23.2	11.0	3.8	Fsh.	4	10	1890	Stonington, Conn.	Newport, R. I.
92519		Ga. s.	Mizpah	7	5	27.0	12.0	4.2	Fsh.	2	16	1893	Noank, Conn.	Perth Amboy, N. J.
92537		Ga. s.	Mizpah	8	6	40.9	11.6	5.3	Frt.	2	12	1878	Eastport, Me.	Eastport, Me.
92667		Ga. s.	Mizpah	13	7	44.9	15.8	3.9	Oys.	3	24	1895	Bay St. Louis, Miss.	Gulport, Miss.
92763		Ga. s.	Mizpah	13	9	48.0	14.6	4.0	Frt.	1	15	1897	Salisbury, Md.	Newport News, Va.
222166		Ga. s.	M'Lisa	9	6	38.5	9.0	4.0	Pass.	2	35	1903	Norfolk, Va.	Philadelphia, Pa.
221324		Ga. y.	Moana	14	11	28.6	9.5	4.4	Yct.	1	30	1921	Seattle, Wash.	Tacoma, Wash.
218278		Ga. p.	Mobridge	23	23	68.4	15.4	2.9	Per.	2	20	1915	Mobridge, S. Dak.	Pembina, N. Dak.
223272	MFBH	Ga. y.	Moby Dick	193	149	106.8	24.8	10.0	Yct.	9	180	1923	Wilmington, Del.	Chicago, Ill.
209118		Ga. p.	Mocket	14	14	55.0	12.0	3.0	Tow.	2	40	1911	New Boston, Ill.	Dubuque, Iowa.
93281		Ga. s.	Mocking Bird	11	7	39.4	9.0	3.7	Fsh.	1	30	1902	Whatcom, Wash.	Port Townsend, Wash.
202378		Ga. s.	Mocking Bird	37	18	70.0	22.4	5.3	Wat.	4	60	1905	Salisbury, Md.	Norfolk, Va.
223761		Ga. s.	Modoo	54	37	50.5	20.0	7.5	Tow.	2	200	1924	Portland, Ore.	Portland, Ore.
90894		Ga. s.	Mohawk	10	7	41.5	11.1	6.4	Tow.	3	22	1872	Buffalo, N. Y.	Norfolk, Va.
206628	LBFQ	Ga. s.	Mohawk	20	20	49.9	11.0	9.2	Yct.	1	60	1909	Baltimore, Md.	Washington, D. C.
207932		Ga. s.	Mohawk	14	11	35.7	10.1	4.2	Tow.	2	30	1905	New Berlin, Fla.	Jacksonville, Fla.
216386	LMDW	Ga. s.	Mohawk	309	274	145.0	23.3	12.0	Trk.	6	250	1918	Jacksonville, Fla.	Port Arthur, Tex.
217420		Ga. s.	Mohawk	48	38	58.9	18.8	5.3	Frt.	3	30	1918	Sealevel, N. C.	Washington, N. C.
218513		Ga. y.	Mohawk	46	38	57.2	15.2	5.0	Yct.	2	70	1912	Tonawanda, N. Y.	Toledo, Ohio.
220696		Ga. y.	Mohawk	17	16	38.0	10.0	4.4	Yct.	2	45	1911	West DePore, Wis.	Milwaukee, Wis.
221253		Ga. s.	Mohawk	21	18	46.0	11.5	8.2	Mso.	1	50	1912do.	Marquette, Mich.
2215,7		Ga. y.	Mohawk	17	11	45.8	10.8	4.3	Yct.	1	80	1921	Hamilton, Ontario, Canada.	Norfolk, Va.
221746		Ga. s.	Mohawk	13	11	37.2	13.4	5.2	Mso.	2	12	(t)do.	New York, N. Y.
223046		Ga. s.	Mohawk	14	13	58.2	13.8	2.2	Pass.	1	40	1922	Branson, Mo.	St. Louis, Mo.
223492		Ga. s.	Mohawk	80	60	59.6	22.0	5.2	Frt.	3	60	1923	Daytona, Fla.	St. Augustine, Fla.
223631		Ga. p.	Mohawk	18	11	49.0	10.0	2.0	Tow.	2	30	1924	Smithland, Ky.	Paducah, Ky.
214781		Ga. s.	Molra	39	32	56.7	15.2	6.8	Frt.	7	60	1917	Tacoma, Wash.	Portland, Ore.
93043		Ga. s.	Mokoli	58	39	80.0	18.2	6.8	Pass.	4	125	1878	San Francisco, Calif.	Honolulu, Hawaii.
205955		Ga. s.	Mollie	11	5	45.0	10.0	3.2	Frt.	1	37	1908	Crittenden, Va.	Norfolk, Va.
206660		Ga. y.	Mollie	15	14	43.2	11.3	6.9	Yct.	3	25	1911	Stamford, Conn.	New York, N. Y.
203857		Ga. s.	Mollie B.	8	7	60.8	11.5	2.5	Pass.	2	36	1906	Houston, Tex.	Galveston, Tex.
92724		Ga. s.	Mollie Brittain	9	6	40.3	11.9	3.1	Frt.	1	25	1896	Crittenden, Va.	Norfolk, Va.
222755		Ga. y.	Molly H.	18	14	50.7	10.0	5.8	Yct.	2	350	1923	New York, N. Y.	Chicago, Ill.
223630		Ga. p.	Mollie Hildreth	36	23	82.6	26.0	2.5	Pass.	3	44	1924	Paducah, Ky.	Paducah, Ky.
92775		Ga. s.	Mollie Lee	47	29	68.6	26.5	3.6	Frt.	6	65	1897	Bayou Talla, Miss.	New Orleans, La.
201725		Ga. s.	Mollie M.	15	13	48.2	16.3	3.0	Oys.	4	40	1905	Patchogue, N. Y.	New York, N. Y.
219641		Ga. s.	Mollie O. II	63	51	60.4	19.0	5.0	Yct.	3	50	1920	Miami, Fla.	Miami, Fla.
200794		Ga. s.	Mollie V. Leonard	59	46	82.5	22.8	6.1	Frt.	3	38	1904	Cambridge, Md.	Crisfield, Md.

† Formerly ga. y. Utopia.
 ‡ Formerly ga. s. Mischief.
 § Formerly ga. y. Yaqui.
 ¶ Formerly ga. y. Miss Snip.

‡ Formerly ga. s. Comet A.
 § Formerly ga. s. Tom Thomson.
 ¶ Formerly U. S. N. Hull No. 3. 867.
 † Formerly U. S. N. No. 824.

‡ Formerly ga. y. Mary-Ken.
 † Oil engine.
 ‡ Unknown.
 § Diesel engine.

MERCHANT MOTOR VESSELS OF THE UNITED STATES—Continued.

Official No.	Signal letters.	Rig.	Name of vessel.	Gross tonnage.	Net tonnage.	Length.	Breadth.	Depth.	Service.	Crew.	Indicated horsepower.	When built.	Where built.	Home port (where permanent document issues).
						Feet.	Feet.	Feet.						
207647		Ga. s.	Mollou.	18	18	46.5	14.0	6.2	Yct.	1	15	1910	San Francisco, Calif.	Los Angeles, Calif.
208542		Ga. s.	Molly Lemon.	8	8	28.6	8.0	6.2	Fsh.	2	12	1905	Manitowoc, Wis.	Milwaukee, Wis.
221140		Ga. y.	Mo-Mo-Ga.	64	36	77.2	13.0	6.8	Yct.	4	230	1921	New York, N. Y.	New York, N. Y.
93081		Ga. s.	Mona.	9	5	34.0	9.4	3.1	Frt.	2	20	1900	East Boothbay, Me.	Rockland, Me.
222237		Ga. s.	Monarch.	10	7	37.0	10.4	4.5	Mso.	3	30	(†)	(†)	New York, N. Y.
145867		Ga. s.	Monaco.	14	12	43.0	9.9	3.7	Fsh.	1	35	1901	Salem, N. J.	Baltimore, Md.
221020		Ga. s.	Monaco.	12	9	42.4	13.9	3.0	Frt.	2	20	1920	Grand Isle, La.	New Orleans, La.
208815		Ga. s.	Monaghan.	36	25	56.2	14.0	6.8	Fsh.	6	20	1911	Orcas, Wash.	Seattle, Wash.
222600		Ga. y.	Mon Aml.	17	17	37.4	10.4	2.8	Yct.	2	24	1922	Hope Villa, La.	Baton Rouge, La.
204137		Ga. y.	Monarch.	22	20	49.5	11.6	6.4	Yct.	2	60	1907	New Haven, Conn.	Baltimore, Md.
204390		Ga. s.	Monarch.	12	8	47.1	10.3	2.9	Pas.	1	25	1904	Grand Rapids, Mich.	Port Lavaca, Tex.
206341		Ga. s.	Monarch.	9	8	41.2	11.7	4.1	Fsh.	3	100	1909	Erie, Pa.	Rochester, N. Y.
211048		Ga. s.	Monarch.	22	18	53.3	13.6	5.3	Fsh.	6	20	1913	Oig Harbor, Wash.	Tacoma, Wash.
218012		Ga. p.	Monarch.	23	19	39.6	11.0	2.5	Tow.	1	22	1919	Black Rock, Ark.	St. Louis, Mo.
219440		Ga. s.	Monarch.	91	38	61.3	23.4	6.0	Frt.	6	60	1919	Stockton, Calif.	San Francisco, Calif.
220547		Ga. p.	Monarch.	25	15	51.0	11.2	2.7	Frt.	2	15	1920	Morgan City, La.	Morgan City, La.
213535	LFMW	Ga. y.	Monoeaka.	28	22	57.5	11.9	5.0	Yct.	3	50	1915	Neponset, Mass.	Bridgeport, Conn.
213122		Ga. p.	Monitor.	26	26	63.6	23.2	3.1	Pas.	4	25	1915	Arrow Rock, Mo.	St. Louis, Mo.
213302		Ga. s.	Monitor.	30	20	49.7	14.0	6.3	Fsh.	7	40	1915	Dockton, Wash.	Tacoma, Wash.
218024		Ga. s.	Monitor.	14	12	32.0	11.5	6.8	Frt.	2	16	1918	Middleburg, Fla.	Jacksonville, Fla.
221507		Ga. s.	Monitor.	23	20	41.5	12.6	5.2	Frt.	5	27	1920	Two Rivers, Wis.	Milwaukee, Wis.
221892		Ga. p.	Monitor.	10	7	31.0	8.0	2.4	Pas.	2	6	1922	Brownsville, Ky.	Louisville, Ky.
218375		Ga. y.	Monon.	18	12	53.4	10.1	4.6	Yct.	4	800	1917	New York, N. Y.	New York, N. Y.
127549	KQWR	Ga. y.	Monotaka.	26	23	50.2	15.4	6.7	Yct.	3	16	1901	Boston, Mass.	Ellsworth, Me.
223217		Ga. s.	Monroe.	8	5	35.5	9.9	4.1	Tow.	1	45	1923	Everett, Wash.	Seattle, Wash.
93052	KQDT	Ga. y.	Monsoon.	18	18	40.7	14.7	4.6	Yct.	1	40	1900	Brunswick, Ga.	Baltimore, Md.
116770		Ga. s.	Montaigne.	8	7	25.3	11.0	4.8	Frt.	2	12	1897	South Boston, Mass.	Fall River, Mass.
210911		Ga. s.	Montana.	36	24	55.5	13.8	8.0	Mso.	3	80	1911	Racine, Wis.	New York, N. Y.
218448		Ga. s.	Montana.	9	7	31.5	9.5	3.7	Fsh.	1	15	1918	Bay Center, Wash.	San Francisco, Calif.
212950		Ga. s.	Montana.	25	17	44.5	13.5	5.9	Fsh.	8	40	1915	Oig Harbor, Wash.	Seattle, Wash.
223717		Ga. s.	Montcalm.	26	17	64.3	16.0	3.0	Frt.	1	50	1922	Whitehall, N. Y.	Rouses Point, N. Y.
205622		Ga. s.	Montclair.	23	15	48.0	12.0	4.0	Fsh.	3	32	1908	Tacoma, Wash.	Seattle, Wash.
208480		Ga. s.	Monterey.	9	6	37.5	10.5	4.2	Tow.	1	50	1911	Black Diamond, Calif.	San Francisco, Calif.
91703		Ga. s.	Montezuma.	73	63	73.3	26.2	5.9	Frt.	5	85	1884	San Francisco, Calif.	Do.
223123		Ga. s.	Moon.	13	5	47.5	11.6	3.5	Tow.	1	50	1923	Prosper, Oreg.	Marshfield, Oreg.
91038		Ga. s.	Moonlight.	10	9	54.0	13.8	3.7	Oys.	6	7	1877	Somerset County, Md.	Crisfield, Md.
205723		Ga. p.	Moonlight.	13	8	46.0	10.7	2.5	Oys.	2	15	1907	Houma, La.	Morgan City, La.
211167		Ga. s.	Moonlight.	21	14	42.1	13.7	5.7	Fsh.	7	20	1913	Tacoma, Wash.	Seattle, Wash.
212521		Ga. s.	Moonlight.	10	10	41.1	11.0	4.7	Pas.	4	40	1914	Los Angeles, Calif.	Los Angeles, Calif.
213222		Ga. s.	Moonlight.	12	11	40.5	9.8	2.9	Mso.	1	24	1914	Dubuque, Iowa.	Des Moines, Iowa.
216449		Ga. s.	Moonlight.	9	6	38.0	10.4	4.0	Fsh.	1	12	1918	Hydaburg, Alaska.	Ketchikan, Alaska.
216596		Ga. s.	Moonlight.	14	12	41.0	11.0	3.2	Fsh.	1	16	1918	Sitka, Alaska.	JunEAU, Alaska.
92574		Ga. s.	Moon Moth.	29	19	69.1	11.7	6.4	Yct.	3	80	1884	Nyack, N. Y.	Buffalo, N. Y.
221641		Ga. s.	Moonshine.	9	9	36.2	6.0	2.5	Pas.	1	27	1916	Elisabeth, Pa.	Pittsburgh, Pa.
220499		Ga. s.	Moore No. 2.	15	10	40.5	12.5	5.2	Tow.	1	100	1920	San Diego, Calif.	San Francisco, Calif.
210015		Ga. s.	Moose.	9	9	38.7	9.3	4.2	Frt.	1	15	1905	Norfolk, Va.	Boston, Mass.
213070		Ga. s.	Moose.	8	5	34.4	10.0	3.2	Frt.	1	12	(†)	(†)	Tacoma, Wash.
222250		Ga. s.	Moose.	10	8	35.2	11.4	8.6	Pas.	2	24	1917	Port Republic, N. J.	Philadelphia, Pa.
220764		Ga. s.	Mopic.	6	5	31.0	8.0	3.8	Pas.	1	24	1913	Sault Ste. Marie, Mich.	Marquette, Mich.
219232		Ga. s.	Morcowitz Bros.	15	10	48.5	10.3	4.5	Frt.	1	50	1919	Battery Park, Va.	Newport News, Va.
93196		Ga. s.	Morgan City.	8	5	36.7	11.3	2.5	Frt.	2	18	1901	Berwick, La.	New Orleans, La.
216362		Ga. p.	Morgantown.	25	25	59.0	12.7	2.6	Tow.	3	15	1918	Morgantown, Ky.	Louisville, Ky.
206296		Ga. s.	Moris.	9	8	25.5	8.5	3.6	Fsh.	3	8	1906	Marionette, Wis.	Milwaukee, Wis.
202700	KVFJ	Ga. y.	Morjan.	84	63	81.2	18.6	7.2	Yct.	5	100	1906	New York, N. Y.	Washington, D. C.
222243		Ga. s.	Morning Catch.	10	8	34.6	10.4	8.4	Fsh.	3	12	1920	Hoonah, Alaska.	Juneau, Alaska.
207623		Ga. s.	Morning Dip.	7	6	28.3	8.7	3.3	Pas.	1	14	1905	Leland, Mich.	Grand Haven, Mich.
90297		Ga. s.	Morning Light.	13	12	44.3	11.4	3.6	Tow.	2	36	1873	Patchogue, N. Y.	Norfolk, Va.
90897		Ga. s.	Morning Light.	35	33	67.8	22.4	4.6	Frt.	2	30	1876	Camden, N. J.	Crisfield, Md.
203331		Ga. s.	Morning Star.	120	57	99.0	24.0	11.6	Fsh.	22	100	1906	Essex, Mass.	Boston, Mass.
203358		Ga. s.	Morning Star.	9	9	36.8	13.2	5.0	Fsh.	5	15	1906	Rookport, Mass.	Philadelphia, Pa.
207167		Ga. s.	Morning Star.	10	10	34.0	9.6	4.0	Fsh.	3	12	1907	Two Rivers, Wis.	Milwaukee, Wis.
208909		Ga. s.	Morning Star.	30	20	58.4	14.2	6.6	Mso.	6	70	1911	Benton Harbor, Mich.	Chicago, Ill.
208577		Ga. s.	Morning Star.	34	23	53.0	15.0	5.2	Fsh.	7	40	1912	Seattle, Wash.	Beward, Alaska.
210569		Ga. p.	Morning Star.	14	14	56.0	10.6	2.7	Pas.	1	32	1912	Jopps, Ill.	St. Louis, Mo.
215719		Ga. s.	Morning Star.	38	35	55.4	12.0	6.2	Mso.	5	140	1917	Benton Harbor, Mich.	Grand Haven, Mich.
215705		Ga. s.	Morris H.	15	10	47.9	10.5	3.6	Pas.	1	30	1917	Rainier, Oreg.	Portland, Oreg.
214789		Ga. s.	Morshovi.	81	63	80.2	18.9	7.0	Fsh.	7	110	1917	Seattle, Wash.	Seattle, Wash.
210146		Ga. s.	Mot.	36	25	64.4	15.4	3.2	Frt.	2	25	1912	Vanceboro, N. C.	Washington, N. C.
93308		Ga. s.	Mot.	38	17	61.8	15.4	7.8	Fsh.	7	38	1903	Gloucester, Mass.	Boston, Mass.
218458		Ga. s.	MOTOR BARGE No. 30.	326	196	134.4	23.8	12.2	Tnk.	4	150	1919	Philadelphia, Pa.	Philadelphia, Pa.
218861		Ga. s.	MOTOR BARGE No. 31.	328	196	131.4	23.8	12.2	Tnk.	5	150	1919	do.	Do.
216635		Ga. s.	MOTOR LAUNCH No. 10.	44	30	62.5	15.0	7.7	Tow.	1	150	1918	do.	Do.

1 Formerly ga. y. Florence J. II.

2 Formerly ga. s. 20th Century.

3 Formerly ga. p. Hope.

4 Formerly seh. y. Colleen Dawn.

5 Formerly ga. s. Say When.

6 Formerly st. y. Margaret.

7 Formerly U. S. Navy launch.

8 Formerly ga. y. a Saramer.

9 Formerly ga. y. b Victoria.

† Oil engine.

‡ Unknown

MERCHANT MOTOR VESSELS OF THE UNITED STATES—Continued.

Official No.	Signal letters.	Rig.	Name of vessel.	Gross tonnage.	Net tonnage.	Length.	Breadth.	Depth.	Service.	Crew.	Indicated horsepower.	When built.	Where built.	Home port (where permanent document issues).
217762		Ga. s.	MOTOR LAUNCH No. 11.	41	28	62.5	15.0	7.7	Tow.	3	150	1919	Philadelphia, Pa.	Philadelphia, Pa.
218883		Ga. s.	MOTOR LAUNCH No. 12.	45	31	62.5	15.2	7.0	Tow.	4	150	1919	Do.	Do.
214134		Ga. s.	Mounta	13	12	33.5	13.5	4.5	Frt.	1	30	1909	East Providence, R. I.	Provincetown, Mass.
211706		Ga. s.	Mound City	7	6	35.0	8.0	2.6	Pas.	1	15	1913	Mound City, Ill.	St. Louis, Mo.
219708		Ga. s.	Mountaineer	40	27	56.4	15.3	6.7	Fsh.	8	50	1920	Tacoma, Wash.	Los Angeles, Calif.
216217	LKPB	Ga. s.	Mount Baker	2,904	2,429	285.5	44.8	24.1	Fsh.	27	1,000	1918	Portland, Oreg.	San Francisco, Calif.
214903		Ga. s.	Mount Vernon	168	114	101.5	31.0	10.5	Fer.	6	200	1916	Seattle, Wash.	Seattle, Wash.
222508		Ga. s.	Mount Vernon	8	6	34.5	8.5	4.0	Msc.	2	90	1913	New York, N. Y.	New York, N. Y.
223503		Ga. p.	Mt. Vernon	33	20	45.6	12.0	3.0	Pas.	1	25	1923	Mt. Vernon, Ind.	St. Louis, Mo.
213781		Ga. p.	Moselle	29	22	50.7	12.0	2.5	Tow.	1	20	1915	Newport, Ark.	Memphis, Tenn.
205217		Ga. s.	Mt. Eden	12	8	44.1	12.8	3.4	Tow.	1	90	1907	San Francisco, Calif.	San Francisco, Calif.
216100		Ga. y.	Muab	24	16	40.7	13.8	5.7	Yct.	2	23	1913	Roselle, N. Y.	New York, N. Y.
222421		Ga. s.	Mud Turtle	10	9	35.1	8.5	2.5	Pas.	1	24	1922	St. Louis, Mo.	Memphis, Tenn.
216923		Ga. y.	Muirmaid V.	31	26	55.9	14.0	5.5	Yct.	2	200	1917	Red Bank, N. J.	New York, N. Y.
204574		Ga. s.	Mukilteo	26	17	49.8	13.5	4.3	Tow.	2	125	1907	Mukilteo, Wash.	Port Angeles, Calif.
223499		Ga. p.	Muncla	13	8	58.0	14.0	2.2	Frt.	3	40	1923	Manchester, Ohio.	Cincinnati, Ohio.
218006	LRBH	Ga. s.	MUNCOVE	2,437	1,480	253.4	43.7	24.5	Frt.	25	900	1919	Ecorse, Mich.	New York, N. Y.
218962		Ga. s.	Munlanoha	35	24	57.8	16.3	6.7	Frt.	2	100	1920	Brooklyn, N. Y.	Do.
217604	LPWQ	Ga. s.	MUNMOTOR	2,460	1,485	253.4	43.7	24.5	Frt.	26	1,360	1919	Ecorse, Mich.	Do.
92197		Ga. s.	Munnatawket	201	102	117.0	22.4	8.5	Frt.	8	240	1890	New London, Conn.	New London, Conn.
204130		Ga. y.	Muriel	40	34	65.2	14.0	6.3	Yct.	1	60	1907	Long Island City, N. Y.	Seattle, Wash.
216300		Ga. s.	Muriel	31	7	62.4	14.4	7.1	Frt.	2	60	1918	East Boothbay, Me.	Eastport, Me.
220949	MCGP	Ga. s.	Muriel	2,220	1,596	245.8	46.7	23.9	Frt.	31	1,280	1920	Houghton, Wash.	Seattle, Wash.
223165		Ga. y.	Murroma	44	36	59.1	14.3	6.5	Yct.	3	120	1923	Port Clinton, Ohio.	Detroit, Mich.
214641		Ga. s.	Murray Vandiver	14	9	43.5	14.6	4.9	Tow.	2	100	1916	Croton-on-Hudson, N. Y.	Baltimore, Md.
211164		Ga. s.	Murriet	10	8	41.0	11.0	4.2	Mso.	2	20	1911	Seattle, Wash.	Juneau, Alaska.
17269		Ga. s.	Musio	11	10	35.0	14.0	4.0	Frt.	2	85	1861	New York, N. Y.	Norfolk, Va.
203510		Ga. s.	Musio	15	10	51.0	11.6	4.5	Pas.	1	55	1906	Terminal Island, Calif.	Los Angeles, Calif.
206693		Ga. s.	Muskegon	13	9	55.0	9.6	3.8	Frt.	1	28	1903	Wayzata, Minn.	St. Paul, Minn.
209174		Ga. s.	Mustang	37	34	56.0	12.5	7.0	Mso.	3	60	1911	St. Joseph, Mich.	New York, N. Y.
223149		Ga. s.	Mutt	68	46	67.0	20.4	6.8	Frt.	4	60	1923	Cambridge, Md.	Baltimore, Md.
219105		Ga. s.	Mutt & Jeff	5	5	24.5	7.8	2.6	Fsh.	3	10	1916	Green Bay, Wis.	Milwaukee, Wis.
219114		Ga. s.	Mutual	47	42	49.6	14.9	5.2	Pas.	2	40	1919	Patchogue, N. Y.	New York, N. Y.
219847		Ga. s.	Mutual	100	53	79.0	19.6	8.7	Fsh.	10	100	1920	Tacoma, Wash.	Seattle, Wash.
209697		Ga. s.	Muson	29	19	52.4	15.9	6.2	Fsh.	2	60	1912	Dookton, Wash.	Ketchikan, Alaska.
92841		Ga. s.	Myaska	14	7	40.3	11.5	5.5	Pas.	3	40	1894	Morris Heights, N. Y.	Mobile, Ala.
223197		Ga. s.	Myalma III.	19	13	48.7	13.4	4.3	Fsh.	2	65	1923	Camden, N. J.	Philadelphia, Pa.
111017		Ga. y.	My-Jo	32	27	59.0	12.0	5.7	Yct.	4	120	1893	Boston, Mass.	Boston, Mass.
221065		Ga. y.	My-Jo	24	21	41.8	12.2	4.3	Pas.	1	30	1921	Port Orange, Fla.	St. Augustine, Fla.
93211		Ga. s.	Myrdale	14	9	43.0	11.2	4.8	Pas.	2	25	1901	Atlantic City, N. J.	Pensacola, Fla.
223205		Ga. s.	Mykada	19	13	48.5	10.4	5.1	Fsh.	3	60	1923	Portsmouth, Va.	Newport News, Va.
221438		Ga. y.	Mykadee	10	10	40.8	8.5	4.1	Yct.	1	25	1908	New York, N. Y.	Buffalo, N. Y.
209813		Ga. s.	Myra	8	7	31.3	8.0	3.2	Fsh.	2	8	1907	Sturgeon Bay, Wis.	Milwaukee, Wis.
93199		Ga. s.	Myra Inman	11	8	37.0	14.8	4.0	Oys.	2	24	1901	Gloucester, Mass.	Boston, Mass.
216241		Ga. s.	Myra J. Wooster	46	17	63.5	16.2	7.2	Frt.	1	70	1918	Tramont, Mass.	Rockland, Me.
92577		Ga. s.	Myrtle	6	6	25.7	12.0	3.9	Fsh.	1	12	1894	Osterville, Mass.	Vineyard Haven, Mass.
93006		Ga. s.	Myrtle	43	32	69.7	20.8	6.0	Oys.	5	65	1900	Patchogue, N. Y.	Bridgeport, Conn.
93810		Ga. s.	Myrtle	9	9	30.0	11.7	5.7	Frt.	2	8	1902	Friendship, Me.	Belfast, Me.
205117		Ga. s.	Myrtle	14	10	45.3	12.2	2.4	Pas.	1	30	1908	Astoria, Oreg.	Portland, Oreg.
208779		Ga. s.	Myrtle	16	11	46.4	13.0	5.1	Frt.	1	80	1911	Oakland, Calif.	San Francisco, Calif.
209811		Ga. s.	Myrtle	23	15	42.9	13.5	6.2	Fsh.	1	32	1912	Seattle, Wash.	Seattle, Wash.
218579		Ga. y.	Myrtle	21	15	40.8	11.7	6.3	Yct.	2	60	1915	Elizabeth City, N. C.	Elizabeth City, N. C.
213692		Ga. s.	Myrtle	6	6	25.0	7.5	2.9	Fsh.	3	10	1915	Detroit Harbor, Wis.	Milwaukee, Wis.
215334		Ga. s.	Myrtle	18	15	41.8	12.4	5.4	Fsh.	4	20	1917	Seattle, Wash.	Ketchikan, Alaska.
216027		Ga. s.	Myrtle	14	9	39.0	11.3	6.0	Fsh.	7	16	1918	Do.	Seattle, Wash.
217958		Ga. s.	Myrtle	9	7	34.2	8.9	4.0	Tow.	1	16	1919	Fort Orchard, Wash.	Do.
218278		Ga. p.	Myrtle	40	31	64.8	14.0	2.2	Tow.	1	60	1919	Cape Girardeau, Mo.	St. Louis, Mo.
221527		Ga. p.	Myrtle	12	12	54.0	10.0	2.8	Frt.	2	25	1921	Loudon, Tenn.	Chattanooga, Tenn.
223622		Ga. s.	Myrtle D.	16	7	46.2	10.5	5.4	Fsh.	1	60	1919	Norfolk, Va.	San Francisco, Calif.
202933		Ga. y.	Myrtle E.	16	8	43.0	12.0	6.4	Yct.	2	20	1906	Bremen, Me.	Boston, Mass.
207893		Ga. s.	Myrtle E.	11	7	31.9	8.4	3.8	Pas.	1	12	1910	Edison, Wash.	Port Townsend, Wash.
215923		Ga. s.	Myrtle H.	23	21	42.0	13.4	6.0	Frt.	2	27	1917	Wrangell, Alaska.	Cordova, Alaska.
213205		Ga. s.	Myrtle May	12	8	33.0	11.0	4.7	Frt.	1	20	1915	Tacoma, Wash.	Seattle, Wash.
213494		Ga. s.	Myrtle Soper	10	9	30.6	14.9	4.1	Pas.	1	20	1906	Barnegat, N. J.	Philadelphia, Pa.
223296		Ga. s.	Myrtle Virginia	49	23	62.3	19.1	6.2	Frt.	2	45	1923	Crittenden, Va.	Cape Charles, Va.
210460		Ga. s.	Myrtle W.	9	8	43.2	8.5	3.3	Pas.	1	32	1912	Evansville, Ind.	St. Louis, Mo.
214990		Ga. s.	Myrtle Z.	8	8	29.2	8.5	3.1	Frt.	2	10	1915	Little Suamico, Wis.	Milwaukee, Wis.
207426		Ga. s.	Myrtle E. Tyler	7	6	35.5	10.2	3.1	Frt.	1	16	1908	Fishing Creek, Md.	Crisfield, Md.
204487		Ga. s.	Myrtle and Walter	6	6	28.9	9.9	5.1	Fsh.	3	11	1907	Brooklyn, Me.	South West Harbor, Me.
90572		Ga. s.	Mystery	28	17	55.8	15.7	4.5	Frt.	2	44	1905	Straits, N. C.	New Bern, N. C.

1 Formerly ga. s. Mount Shasta.

2 Formerly ga. s. Robert Bridges.

3 Formerly U. S. N. Resolute.

4 Formerly ga. s. Speed Up.

5 Formerly ga. s. Covadale.

6 Formerly ga. s. Effort II.

7 Formerly ga. y. Lydia.

8 Formerly ga. s. George C. Van Tuyl.

9 Formerly U. S. S. Mustang.

10 Formerly U. S. S. Logas Bros.

11 Formerly U. S. N. st. s. No. 543.

12 Formerly st. s. Random.

† Oil engine.

‡ Diesel engine.

§ Semi-Diesel engine.

|| Heavy-oil engine.

MERCHANT MOTOR VESSELS OF THE UNITED STATES—Continued.

Official No.	Signal letters.	Rig.	Name of vessel.	Gross tonnage.	Net tonnage.	Length.	Breadth.	Depth.	Service.	Crew.	Indicated horsepower.	When built.	Where built.	Home port (where permanent document issues).	
215183		Ga. y.	Mystery	20	14	61.4	9.5	5.0	Yct.	3	400	1917	New York, N. Y.	New York, N. Y.	
221340		Ga. s.	Mystery	11	7	44.8	11.4	3.9	Frt.	2	25	1925	Norfolk, Va.	Norfolk, Va.	
222123		Ga. s.	Mystery	11	7	32.0	12.7	4.7	Fsh.	2	24	1922	Brunswick, Ga.	Brunswick, Ga.	
02473		Ga. s.	Mystic	16	11	56.0	16.1	4.2	Frt.	2	14	1892	Orlando, Md.	Baltimore, Md.	
202049		Ga. s.	Mystic	9	8	41.0	9.3	4.3	Pas.	1	20	1905	Medford, Mass.	New Bedford, Mass.	
202293		Ga. s.	Mystic	11	10	41.2	10.2	2.3	Pas.	1	6	1905	Georgiana, Fla.	St. Augustine, Fla.	
213875		Ga. p.	Mystic	23	19	43.0	12.0	3.0	Pas.	1	20	1916	Rock Island, Ill.	New Orleans, La.	
220208		Ga. y.	Mystic	41	29	77.2	13.0	0.0	Yct.	3	400	1920	New York, N. Y.	Chicago, Ill.	
222838		Ga. s.	Mystic C.	52	47	75.4	20.8	8.5	Fsh.	7	36	1923	Bay Point, Fla.	Pensacola, Fla.	
N.															
215349		Ga. s.	N. Ardito	24	11	50.8	13.4	6.2	Fsh.	1	60	1917	San Francisco, Calif.	San Diego, Calif.	
212687		Ga. s.	N. Estelle	15	7	43.0	12.0	3.6	Frt.	1	17	1914	Mazins Harbor, N. C.	Norfolk, Va.	
130585		Ga. s.	N. A. Rowe	16	15	41.0	14.9	6.2	Fsh.	6	24	1892	Boothbay, Me.	Gulfport, Miss.	
130921		Ga. s.	N. D. Tobey	12	8	33.0	8.1	3.8	Tow.	1	55	1901	Hadlock, Wash.	Seattle, Wash.	
208985		Ga. s.	N. E. Wright	17	9	48.0	11.2	4.5	Frt.	2	15	1911	Deltaville, Va.	Crisfield, Md.	
220602		Ga. s.	N. H. Breaux	21	19	45.8	12.4	2.7	Pas.	2	25	1920	Rhoda, La.	Morgan City, La.	
130556		Ga. s.	N. S. Gallup	29	28	50.5	10.1	5.3	Frt.	3	40	1891	New London, Conn.	Philadelphia, Pa.	
221917		Ga. s.	N. W. F. 1	6	6	33.9	0.6	3.3	Fsh.	6	18	1913	Long Branch, N. J.	Do.	
221918		Ga. s.	N. W. F. 2	6	6	35.8	0.3	3.2	Fsh.	6	15	1903	do.	Do.	
221919		Ga. s.	N. W. F. 3	6	6	35.6	0.2	3.2	Fsh.	6	15	1903	do.	Do.	
221920		Ga. s.	N. W. F. 4	6	6	35.8	0.3	3.2	Fsh.	6	19	1908	do.	Do.	
221845		Ga. s.	N. & K. No. 1	17	11	45.5	12.3	5.4	Fsh.	2	40	1918	Wilmington, Calif.	Los Angeles, Calif.	
218302		Ga. s.	N. & K. No. 2	12	11	49.0	12.3	5.7	Fsh.	6	50	1918	Los Angeles, Calif.	Do.	
130836		Ga. s.	N. & S.	18	8	33.4	11.2	3.2	Pas.	1	15	1899	Seattle, Wash.	Seward, Alaska.	
207412		Ga. s.	N. & S.	19	14	35.8	12.7	4.6	Fsh.	7	32	1910	Tacoma, Wash.	Seattle, Wash.	
218041		Ga. s.	N. by E.	10	7	32.4	10.0	4.9	Fsh.	1	16	1919	Aberdeen, Wash.	Do.	
220903		Ga. s.	Nacmi.	10	7	40.1	10.6	4.5	Fsh.	3	30	1916	Los Angeles, Calif.	San Diego, Calif.	
209598		Ga. s.	Nadi	14	10	39.4	12.1	3.8	Frt.	1	40	1912	St. Petersburg, Fla.	Tampa, Fla.	
211144		Ga. y.	Nadia	20	13	43.4	12.2	4.5	Yct.	2	35	1913	South Jacksonville, Fla.	Newark, N. J.	
91022		Ga. y.	Nadine	11	8	33.7	12.6	4.0	Fsh.	1	36	1877	Greenport, N. Y.	New York, N. Y.	
223375	MFHN	Ga. y.	Nadjerda	35	27	47.1	11.2	4.3	Yct.	2	85	1923	Salisbury, Md.	Providence, R. I.	
130631		Ga. s.	Nalad	9	7	29.7	13.0	4.3	Mso.	1	20	1893	Greenport, N. Y.	New York, N. Y.	
130826		Ga. s.	Nalad	8	7	35.0	10.3	4.0	Mso.	2	16	1899	Salem, N. J.	New York, N. Y.	
200125		Ga. s.	Nalad	14	7	65.0	8.0	4.4	Pas.	1	125	1903	Detroit, Mich.	Detroit, Mich.	
204336		Ga. s.	Nalad	9	8	33.6	7.4	4.0	Pas.	2	18	1907	Winchester, Wis.	Milwaukee, Wis.	
207430		Ga. s.	Nalad	15	10	47.0	13.4	3.9	Fsh.	2	40	1910	Seattle, Wash.	Juneau, Alaska.	
222720		Ga. s.	Nalad	13	11	53.0	7.8	3.6	Pas.	1	60	1918	St. Louis, Mo.	St. Louis, Mo.	
222079		Ga. s.	Nalad	12	9	40.0	11.6	3.6	Pas.	1	30	1923	Port Richmond, N. Y.	Philadelphia, Pa.	
223232	MFGR	Ga. s.	Nalad	80	54	104.4	14.0	8.1	Fsh.	6	650	1917	Brooklyn, N. Y.	Newport, R. I.	
206504		Ga. y.	Nais	14	14	45.5	11.4	5.5	Yct.	3	40	1909	Mantowoc, Wis.	Chicago, Ill.	
205551		Ga. s.	Nakau	9	9	31.9	7.6	4.2	Frt.	1	16	1894	New York, N. Y.	Providence, R. I.	
215100		Ga. s.	Nakat	11	7	36.2	9.9	5.2	Fsh.	2	30	1917	Seattle, Wash.	Ketchikan, Alaska.	
218688		Ga. s.	Nakina	13	10	46.0	13.7	2.7	Pas.	1	60	1919	Juneau, Alaska.	Juneau, Alaska.	
206747		Ga. s.	Naidnah	11	8	40.7	8.0	3.8	Pas.	1	20	1908	Alton, Ill.	Paducah, Ky.	
223044		Ga. y.	NALDRAH II	57	49	61.1	14.1	4.0	Yct.	1	100	1922	Jeffersonville, Ind.	St. Louis, Mo.	
207308		Ga. s.	Namakakata	11	7	42.9	10.9	4.3	Fsh.	2	26	1910	Boothbay Harbor, Me.	Belfast, Me.	
214143		Ga. s.	Namke	13	12	33.2	11.0	4.4	Frt.	1	16	1916	Bayport, N. Y.	New York, N. Y.	
214667		Ga. y.	Nanni	31	28	58.8	13.0	5.9	Yct.	3	50	1917	New York, N. Y.	Do.	
211032		Ga. s.	Nan	7	6	29.4	12.3	3.7	Frt.	1	15	1902	Atlantic City, N. J.	Miami, Fla.	
208482		Ga. s.	Nan B.	43	36	60.6	15.8	5.8	Fsh.	3	65	1911	Astoria, Oreg.	Ketchikan, Alaska.	
211445		Ga. y.	Nan C.	15	15	41.7	12.7	4.9	Yct.	1	35	1913	Atlantic City, N. J.	Philadelphia, Pa.	
92285		Ga. y.	Nancy	16	17	41.2	14.8	5.0	Yct.	1	16	1888	Mystic, Conn.	Fall River, Mass.	
210267		Ga. s.	Nancy	14	9	36.0	11.5	3.9	Fsh.	1	20	1912	Kasaan, Alaska.	Juneau, Alaska.	
210513		Ga. s.	Nancy	8	6	36.4	10.6	3.4	Frt.	2	20	1912	Georgetown, S. C.	Georgetown, S. C.	
217950		Ga. s.	Nancy	18	9	44.0	13.4	5.4	Fsh.	6	46	1919	East Boston, Mass.	Boston, Mass.	
201477		Ga. s.	Nancy Ann	15	10	50.6	11.2	3.5	Frt.	2	30	1904	Morris Heights, N. Y.	Houston, Tex.	
207785		Ga. s.	Nancy B.	15	13	43.6	13.6	3.6	Fsh.	1	50	1910	Stratford, Conn.	New York, N. Y.	
207402		Ga. s.	Nancy C.	12	8	50.0	10.4	4.0	Pas.	1	25	1909	Houston, Tex.	Houston, Tex.	
215311		Ga. p.	Nancy H.	19	14	60.8	12.8	2.4	Frt.	2	25	1917	Vicksburg, Miss.	Baton Rouge, La.	
214401		Ga. p.	Nancy L.	12	12	40.9	10.1	2.0	Tow.	2	12	1916	Combs Ferry, Ky.	Louisville, Ky.	
202306	KVBF	Ga. y.	NANCY LEE	155	141	112.7	25.6	13.5	Yct.	17	100	1905	Boston, Mass.	San Francisco, Calif.	
208053		Ga. s.	Nancy Lee	36	19	51.6	12.1	5.9	Pas.	3	8	1910	White Neck Creek, Md.	Washington, D. C.	
223686		Ga. p.	Nancy Lee	12	12	45.6	16.0	2.3	Fer.	3	20	1922	Corning, Mo.	Kansas, Mo.	
223830		Ga. y.	Nandoreliff II.	6	11	42.6	11.1	5.0	Yct.	2	180	1924	New York, N. Y.	Pittsburgh, Pa.	
214437		Ga. s.	Nanella	16	8	42.6	7.9	3.7	Pas.	2	14	1916	Seebro, Ky.	Louisville, Ky.	
213395	LFKV	Ga. y.	Nanin	59	47	74.5	16.0	7.0	Yct.	4	280	1915	Boston, Mass.	New York, N. Y.	
218737		Ga. s.	Nannie	16	9	45.2	12.7	3.9	Frt.	1	14	1919	Amburg, Va.	Norfolk, Va.	
130382		Ga. s.	Nannie May	15	8	55.0	14.3	3.7	Oys.	1	16	1887	Somerset County, Md.	Newport News, Va.	
130587		Ga. s.	Nannie P. White	13	7	50.5	13.6	3.4	Frt.	1	24	1891	do.	Do.	
223118		Ga. s.	Nanny	12	8	30.0	12.4	5.1	Fsh.	3	35	1923	Brunswick, Ga.	Brunswick, Ga.	
23166		Ga. s.	Nanon	11	8	37.1	8.7	4.0	Pas.	1	30	1912	Gloucester City, N. J.	Philadelphia, Pa.	

1 Formerly ga. y. ^a Margaret.
 2 Formerly ga. y. ^b Atlanta.
 3 Formerly ga. y. ^c Millito.
 4 Formerly slp. Maggie T. Young.
 5 Formerly U. S. N. S. C. No. 35.

6 Formerly ga. y. ^a Usona.
 7 Formerly ga. y. ^b Memmore.
 8 Formerly ga. s. ^c Millie.
 9 Formerly ga. y. ^d Invader.

10 Formerly ga. s. ^a McMullin.
 11 Formerly ga. y. ^a Sweetheart.
 12 Formerly ga. y. ^b Speejacka.
 † Oil engine.

MERCHANT MOTOR VESSELS OF THE UNITED STATES—Continued.

Official No.	Signal letters.	Rig.	Name of vessel.	Gross tonnage.	Net tonnage.	Length.	Breadth.	Depth.	Service.	Crew.	Indicated horsepower.	When built.	Where built.	Home port (where permanent document issues).
						Feet.	Feet.	Feet.						
222222		Ga. s.	Nansemond.....	31	20	58.8	18.1	4.0	Frt.	4	45	1922	Crittenden, Va.....	Norfolk, Va.
202110		Ga. s.	Nansen.....	18	10	52.8	11.2	3.8	Fsh.	1	30	1905	Ballard, Wash.....	Wrangell, Alaska.
200419		Ga. s.	Nantucket.....	15	9	41.8	10.9	4.0	Fer.	2	24	1903	Eureka, Calif.....	Eureka, Calif.
220855		Ga. s.	Nantucket.....	9	6	42.6	11.2	3.5	Fer.	1	18	1915	McCoast, Va.....	Cape Charles, Va.
155232	KLJQ	Ga. y.	Nanuk.....	281	180	130.0	31.3	9.6	Whl.	16	300	1892	Fairhaven, Calif.....	San Francisco, Calif.
202279		Ga. s.	Naoma.....	30	23	53.4	12.0	5.6	Yct.	3	60	1905	Boston, Mass.....	Savannah, Ga.
203277		Ga. s.	Naoman.....	7	6	44.0	13.8	2.8	Frt.	1	15	1905	Port Hayward, Va.....	Newport News, Va.
213461		Ga. s.	Naomi.....	11	7	41.6	10.3	7.2	Tow.	1	21	1915	Orange, Tex.....	Mobile, Ala.
213728		Ga. s.	Naomi.....	17	10	45.2	13.0	4.0	Frt.	2	24	1915	Perlin, Va.....	Newport News, Va.
222289		Ga. s.	Naomi.....	15	13	63.0	17.3	3.0	Fer.	3	22	1922	Toms River, N. J.....	Philadelphia, Pa.
206392		Ga. s.	Naomi Bruce.....	18	10	49.6	11.2	5.4	Fsh.	3	36	1911	Essex, Mass.....	New Bedford, Mass.
219220		Ga. s.	Naomi Bruce II.....	25	11	55.8	13.3	6.4	Fsh.	2	45	1919	Gloucester, Mass.....	Gloucester, Mass.
210817		Ga. s.	Naomi R. Tolley.....	13	6	40.0	12.2	3.9	Frt.	2	14	1912	Fishing Creek, Md.....	Crisfield, Md.
206516		Ga. s.	Napa.....	11	7	37.4	12.2	4.5	Frt.	1	40	1907	Tiburon, Calif.....	San Francisco, Calif.
211045		Ga. s.	Napague.....	50	40	50.6	20.5	5.5	Frt.	2	100	1913	Tottenville, N. Y.....	New York, N. Y.
218507		Ga. s.	Narada.....	62	42	73.6	16.9	6.8	Ten.	5	100	1919	Tacoma, Wash.....	Seattle, Wash.
130857		Ga. s.	Narcissus.....	23	19	50.5	15.4	6.4	Fsh.	2	20	1900	City Island, N. Y.....	New York, N. Y.
218584		Ga. s.	Narhel.....	17	8	45.7	12.7	5.3	Frt.	1	40	1917	Brookings, Ore.....	San Francisco, Calif.
130628		Ga. s.	Narika.....	7	7	34.4	11.5	4.0	Oys.	1	10	1893	Fall River, Mass.....	Wilmington, N. O.
130919		Ga. y.	Narkeeta.....	29	27	55.4	16.9	6.6	Yct.	4	25	1901	Baltimore, Md.....	Philadelphia, Pa.
207364		Ga. y.	Narmada.....	66	52	90.0	15.6	8.4	Yct.	3	200	1910	Detroit, Mich.....	Rockland, Me.
223765	MFLN	Ga. y.	Naroca.....	90	61	92.0	19.0	7.5	Yct.	7	250	1924	Leesburg, N. J.....	Philadelphia, Pa.
120971	KLWS	Ga. s.	NARWHALE.....	239	180	138.8	22.0	11.2	Frt.	12	200	1894	Boston, Mass.....	Tampa, Fla.
218354		Ga. y.	Narwhal.....	38	25	60.0	14.3	5.5	Yct.	1	125	1919	Baltimore, Md.....	Albany, N. Y.
203344		Ga. s.	Naselle.....	14	10	50.2	11.0	3.7	Pas.	1	30	1906	Astoria, Ore.....	Astoria, Ore.
130472		Ga. s.	Nashawena.....	43	21	65.0	15.0	7.4	Fsh.	14	45	1889	Boston, Mass.....	Portland, Me.
206244		Ga. s.	Nashawena.....	7	7	28.0	10.4	4.6	Fsh.	1	15	1904	East Providence, R. I.....	Providence, R. I.
130952		Ga. s.	Nassau.....	9	7	38.0	11.7	3.8	Oys.	2	25	1901	Freeport, N. Y.....	New York, N. Y.
216883		Ga. s.	Nassau.....	12	10	38.3	12.3	3.0	Fsh.	3	10	1906	Chester, Fla.....	Jacksonville, Fla.
223172		Ga. s.	Nat.....	15	7	46.5	12.5	4.1	Fsh.	1	40	1917	San Diego, Calif.....	San Francisco, Calif.
130960		Ga. s.	Natalie.....	12	7	49.0	11.0	4.1	Frt.	2	7	1902	Baltimore, Md.....	Baltimore, Md.
211961		Ga. s.	Natalie Hammond.....	110	51	102.7	22.9	11.1	Fsh.	23	60	1913	Essex, Mass.....	Gloucester, Mass.
221059		Ga. s.	Natalie Mae.....	35	23	64.8	13.7	6.6	Msc.	3	220	1921	Brooklyn, N. Y.....	New York, N. Y.
222600	MDVW	Ga. y.	Natalon.....	79	54	101.3	14.9	8.3	Yct.	4	660	1917 Do.	Do.
221629		Ga. s.	Natazor.....	14	10	32.0	13.2	5.9	Fsh.	1	15	1921	Marion, Mass.....	New Bedford, Mass.
130142		Ga. s.	Natehez.....	10	7	37.8	11.5	3.2	Frt.	2	12	1878	Chenier, Caminada, I. a.....	New Orleans, La.
205867		Ga. s.	Nathalie.....	11	6	37.8	12.7	3.5	Frt.	2	10	1908	Mount Pleasant, S. C.....	Charleston, S. C.
220193		Ga. s.	National.....	30	20	51.4	13.6	6.4	Fsh.	5	45	1920	Seattle, Wash.....	Seattle, Wash.
219676		Ga. s.	National II.....	11	7	40.6	10.9	3.0	Frt.	1	15	(f)	(f)	Norfolk, Va.
18649		Ga. s.	Native.....	10	7	36.2	14.2	3.1	Frt.	2	12	1870	Hynes Bay, Tex.....	Port Lavaca, Tex.
18177		Ga. s.	Native.....	8	8	35.0	12.6	3.0	Frt.	2	20	1866	Mobile, Ala.....	Mobile, Ala.
223718		Ga. s.	Native Oyster.....	37	19	55.4	17.9	6.8	Fsh.	8	80	1924	Nantucket, Mass.....	Vineyard Haven, Mass.
205670		Ga. s.	Native Oyster.....	9	6	37.8	11.1	3.0	Tow.	1	30	1908	Bay Center, Wash.....	Seattle, Wash.
202400		Ga. s.	Natoma.....	12	8	30.5	8.5	3.7	Pas.	1	30	1905	Muskegon, Mich.....	Boston, Mass.
208682		Ga. s.	Natoma.....	28	16	55.1	16.7	4.6	Tow.	1	16	1911	Tacoma, Wash.....	Tacoma, Wash.
130548		Ga. s.	Nautilus.....	13	9	46.7	14.0	4.1	Fsh.	1	32	1883	Astoria, Ore.....	Astoria, Ore.
202067		Ga. s.	Nautilus.....	14	8	47.2	12.1	4.3	Frt.	1	20	1906	Brooklyn, N. Y.....	New York, N. Y.
210276		Ga. s.	Nautilus.....	15	11	45.9	15.7	4.2	Pas.	2	36	1912	Lubeo, Me.....	Eastport, Me.
215320		Ga. y.	Nautilus II.....	32	21	66.3	11.7	5.8	Yct.	3	200	1917	Pocomoke City, Md.....	Philadelphia, Pa.
130830		Ga. s.	Navahoe.....	9	8	33.9	12.4	5.6	Frt.	2	14	1899	New York, N. Y.....	Hartford, Conn.
203396		Ga. s.	Navahoe.....	16	7	49.6	18.0	3.3	Fsh.	3	7	1906	Cutler, Me.....	Eastport, Me.
130826		Ga. s.	Navajo.....	10	10	35.7	11.9	5.5	Fsh.	2	10	1893	Biloxi, Miss.....	Gulfport, Miss.
214404		Ga. s.	Navajo.....	29	16	59.1	18.0	3.2	Frt.	2	10	1893	East Boothbay, Me.....	Machias, Me.
214155		Ga. y.	Navajo III.....	40	32	62.6	13.0	6.1	Yct.	1	130	1916	St. Augustine, Fla.....	St. Augustine, Fla.
200042		Ga. s.	Navarre.....	20	14	39.5	14.3	6.6	Frt.	2	30	1901	New York, N. Y.....	Sandusky, Ohio.
223110		Ga. s.	Navassa.....	44	30	61.2	16.9	5.6	Fer.	3	40	1923	Marquette, Wis.....	Milwaukee, Wis.
214426		Ga. s.	Navh.....	14	10	45.0	10.3	4.6	Pas.	2	40	1916	South Jacksonville, Fla.....	Wilmington, N. C.
210577		Ga. y.	Navidad.....	157	151	110.0	24.0	7.8	Yct.	4	90	1910	Minneapolis, Minn.....	Grand Haven, Mich.
209982	LOKM	Ga. y.	Navigator.....	51	35	87.0	14.0	6.2	Yct.	6	250	1912	Arkansas Pass, Tex.....	Port Lavaca, Tex.
220838		Ga. s.	Navillus II.....	13	9	35.6	12.3	4.5	Pas.	2	69	1910	South Boston, Mass.....	New York, N. Y.
208735	LOHG	Ga. y.	Naya.....	24	16	51.4	14.5	4.8	Yct.	1	25	1911	Penobscot, Me.....	Boston, Mass.
214981		Ga. s.	Neah.....	41	33	56.2	15.1	7.1	Frt.	3	14	1917	Miami, Fla.....	St. Augustine, Fla.
204168		Ga. s.	Nebraska.....	8	5	35.3	10.6	3.3	Fsh.	2	16	1907	Tacoma, Wash.....	Seattle, Wash.
214106		Ga. s.	Nebraska.....	8	5	36.7	10.2	4.4	Fsh.	1	20	1916	Dockton, Wash.....	Do.
214644		Ga. s.	Nebraska.....	23	18	43.6	13.0	5.7	Fsh.	7	30	1917	Los Angeles, Calif.....	San Diego, Calif.
210647		Ga. s.	Ned.....	7	6	37.6	11.1	3.4	Frt.	2	12	1912	Tacoma, Wash.....	Seattle, Wash.
217106		Ga. s.	Ned.....	12	10	40.6	13.2	3.2	Msc.	2	23	1917	Sherwood, Md.....	Cambldg, Md.
231672		Ga. s.	Ned Thomas.....	25	15	57.2	12.4	4.8	Tow.	2	36	1913	Lake Charles, La.....	Morgan City, La.
221477		Ga. y.	Nedeva II.....	23	15	56.2	10.5	5.3	Yct.	2	225	1917	New Orleans, La.....	New Orleans, La.
222260	MDQS	Ga. y.	Nedmac.....	23	22	47.0	15.0	5.3	Yct.	1	28	1922	Essington, Pa.....	New York, N. Y.
203117	KVJB	Ga. y.	Needle.....	22	18	54.0	10.0	5.7	Yct.	2	100	1906	Camden, N. J.....	Philadelphia, Pa.
													Boston, Mass.....	New Bedford, Mass.

1 Formerly ga. s. Ottilie Fjord.

2 Formerly st. y. Formosa.

3 Formerly ga. s. Marion.

4 Formerly U. S. N. S. C. 107.

a ga. s. Margaret.

b U. S. S. P. 323.

c ga. s. Margaret.

d Formerly ga. y. Needle.

e U. S. S. Needle.

f Oil engine.

g Unknown.

MERCHANT MOTOR VESSELS OF THE UNITED STATES—Continued.

Official No.	Signal letters.	Rig.	Name of vessel.	Gross tonnage.	Net tonnage.	Length.	Breadth.	Depth.	Service.	Crew.	Indicated horsepower.	When built.	Where built.	Home port (where permanent document issues).
204097		*Ga. p.	Needmore.	17	17	58.4	11.6	3.0	Tow.	4	25	1906	St. Joseph, Mo.	Kansas City, Mo.
221303		Ga. s.	Neeka	9	8	31.0	10.6	5.4	Pas.	1	24	1921	Dundas Bay, Alaska.	Juneau, Alaska.
207262		Ga. y.	Noells	9	19	45.0	12.0	6.0	Yct.	1	50	1910	Poughkeepsie, N. Y.	Portsmouth, N. H.
216250		Ga. s.	Noenah	6	5	29.7	8.6	3.4	Fah.	0	10	1914	Rollingbay, Wash.	Ketchikan, Alaska.
203991		Ga. s.	Noll Johnson	6	18	65.7	20.0	5.2	Oys.	10	50	1907	Greenwich, N. J.	Philadelphia, Pa.
206449		Ga. s.	Nelta	39	9	43.1	10.3	4.4	Pas.	1	30	1909	Stockton, Calif.	San Francisco, Calif.
209910		Ga. s.	Nejomo	10	9	38.4	11.3	4.0	Msc.	1	20	1911	Moriches, N. Y.	New York, N. Y.
221983		Ga. s.	Nekco No. 1.	39	21	60.3	15.2	6.6	Fah.	9	65	1919	Long Beach, Calif.	Los Angeles, Calif.
218303		Ga. s.	Nekco No. 2.	45	31	65.0	17.3	7.3	Fsh.	8	100	1919	Los Angeles, Calif.	Do.
216497		Ga. s.	Nelch	10	7	52.1	20.7	2.7	Pas.	1	50	1918	Do.	Do.
107322	KNFR	Ga. y.	Nelfred	36	21	75.3	13.8	5.5	Yct.	6	108	1897	Brooklyn, N. Y.	Tampa, Fla.
218871		Ga. y.	Nelfred	47	32	78.0	12.4	5.8	Yct.	5	440	1919	Bayonne, N. J.	Oswego, N. Y.
130862		*Ga. p.	Nella May	17	17	59.0	18.5	2.8	Frt.	1	35	1900	Vermilion, S. Dak.	Femina, N. Dak.
214264		Ga. s.	Nella 2.	7	6	28.5	8.9	4.5	Pas.	1	15	1914	Port Chester, N. Y.	New York, N. Y.
218481		Ga. y.	Nellewood	47	32	71.4	13.5	5.9	Yct.	2	300	1919	Morris Heights, N. Y.	Chicago, Ill.
18717		Ga. s.	Nelle 1.	9	9	31.6	13.4	4.4	Fsh.	1	13	1872	Myrtle, Conn.	Providence, R. I.
130502		Ga. s.	Nelle 2.	47	30	57.0	17.5	4.0	Pas.	3	200	1880	San Francisco, Calif.	Los Angeles, Calif.
130578		Ga. s.	Nelle 3.	8	8	25.6	12.7	3.4	Oys.	3	8	1891	Smithtown, N. Y.	Bridgeport, Conn.
209897		Ga. s.	Nelle 4.	8	8	30.0	8.4	3.4	Fsh.	3	12	1900	Mantowoc, Wis.	Milwaukee, Wis.
213767		Ga. y.	Nelle 5.	22	20	42.0	14.0	4.5	Yct.	2	24	1915	Baltimore, Md.	Philadelphia, Pa.
213879		Ga. s.	Nelle 6.	21	14	48.0	12.5	4.7	Frt.	1	60	1916	Beaumont, Tex.	Port Arthur, Tex.
215235		Ga. s.	Nelle 7.	8	7	34.1	8.7	3.7	Fsh.	1	14	1907	Essington, Pa.	Philadelphia, Pa.
221592		Ga. s.	Nelle 8.	9	8	35.6	10.0	3.5	Pas.	2	60	1905	Norfolk, Va.	Do.
221309		Ga. s.	Nelle II.	10	8	37.4	11.0	3.8	Pas.	1	40	1921	Essington, Pa.	Do.
215102		Ga. s.	Nelle II.	10	8	34.2	9.3	4.6	Frt.	1	25	1917	Seattle, Wash.	Seattle, Wash.
130734		Ga. s.	Nelle Bly.	7	7	29.3	12.1	3.4	Oys.	1	14	1897	East Rookaway, N. Y.	New York, N. Y.
130883		Ga. s.	Nelle Bly.	6	6	43.5	15.0	3.4	Frt.	1	37	1900	Marsh Market, Va.	Elizabeth City, N. C.
131020		Ga. s.	Nelle Bly.	14	13	46.9	14.6	4.5	Pas.	1	30	1900	Millville, N. J.	Philadelphia, Pa.
211284		Ga. s.	Nelle Bly.	11	7	31.6	10.5	3.6	Frt.	2	20	1913	Bothell, Wash.	Seattle, Wash.
207812		Ga. s.	Nelle C.	15	10	47.6	12.0	3.8	Pas.	2	50	1910	Fairhaven, Calif.	Eureka, Calif.
220037		*Ga. p.	Nelle Deer	25	11	64.0	12.8	1.7	Frt.	1	30	1920	Creston, W. Va.	Evansville, Ind.
201111		Ga. s.	Nelle H.	12	7	41.0	14.2	5.7	Frt.	1	16	1904	East Machias, Me.	Machias, Me.
213336		Ga. s.	Nelle H.	17	15	36.0	10.8	5.2	Fsh.	2	30	1915	Mantowoc, Wis.	Grand Haven, Mich.
209579		Ga. s.	Nelle L.	24	7	49.1	17.1	4.0	Fsh.	5	20	1912	Biloxi, Miss.	Gulfport, Miss.
209990		Ga. s.	Nelle Leona	8	5	29.6	11.2	6.0	Fsh.	1	7	Friendship, Me.	Rockland, Me.
218380		Ga. s.	Nelle May	10	7	31.9	11.5	4.2	Fsh.	3	24	1919	Westerly, R. I.	Newport, R. I.
130956		Ga. s.	Nelle Meta	15	11	54.6	15.4	3.3	Oys.	2	15	1902	Bon Secour, Ala.	Mobile, Ala.
221176		Ga. s.	Nelle R.	9	6	33.2	9.8	4.9	Fsh.	1	16	1921	Stadium, Wash.	Tacoma, Wash.
221699		Ga. s.	Nelle R.	12	6	46.8	13.4	3.6	Fsh.	2	25	1921	Glass, Va.	Newport News, Va.
210283		Ga. s.	Nelle Russell	9	7	31.3	10.3	5.5	Pas.	1	15	1912	New Britain, Conn.	Hartford, Conn.
208236		Ga. s.	Nelle Torrey	9	6	30.0	9.5	4.0	Fsh.	2	12	1910	Wrangell, Alaska.	Wrangell, Alaska.
126430		Ga. s.	Nelle W.	12	8	41.3	15.8	3.0	Pas.	2	20	1887	Atlantic City, N. J.	Philadelphia, Pa.
130290		Ga. s.	Nelle B. Dey	122	70	102.0	17.5	7.5	Fsh.	27	125	1884	Lenoxville, N. C.	Apalachicola, Fla.
130681		Ga. s.	Nelle G. York	14	11	39.5	12.6	6.3	Fsh.	3	14	1902	Bremen, Me.	Boston, Mass.
206905		Ga. s.	Nelle L. Grebb	14	9	42.4	11.0	5.0	Tow.	1	54	1909	Baltimore, Md.	Norfolk, Va.
200173		Ga. s.	Nelle M. Stanley	14	7	48.1	13.1	5.0	Frt.	2	36	1903	Dennysville, Me.	Eastport, Me.
130160		Ga. s.	Nelle M. Tyerell	8	0	40.2	12.8	2.9	Frt.	1	40	1879	Totenville, N. Y.	New York, N. Y.
130533		Ga. s.	Nelle Mary	21	10	49.3	17.0	4.9	Oys.	6	38	1891	Bridgeton, N. J.	Philadelphia, Pa.
130268		Ga. s.	Nelle and Mattie	28	23	58.3	18.2	4.2	Frt.	3	20	1883	Bridgeton, N. J.	Do.
212631		Ga. s.	Nelisco	38	25	55.7	20.0	6.7	Frt.	2	120	1914	New London, Conn.	New London, Conn.
215592	LHVB	Ga. s.	Nelisco 2d	237	147	110.5	29.0	8.2	Pas.	4	240	1917	Boothbay Harbor, Me.	Do.
209288		Ga. y.	Nelisle	42	28	47.0	15.0	7.6	Yct.	2	40	1911	Seattle, Wash.	Seattle, Wash.
213775		Ga. s.	Nelsine	9	6	33.9	10.4	4.2	Frt.	1	10	1915	Astoria, Ore.	Astoria, Ore.
202886		Ga. s.	Nelson	34	28	69.0	20.0	5.2	Frt.	10	50	1906	Totenville, N. Y.	Philadelphia, Pa.
223502		Ga. s.	Nelson	8	6	36.2	9.7	2.5	Frt.	2	24	1923	Sealove, N. C.	Beaufort, N. C.
208825		*Ga. p.	Nelson C.	13	8	53.0	10.2	2.5	Tow.	1	20	1912	Irvine, Ky.	Louisville, Ky.
209280	LCFN	Ga. y.	Nemaha	81	55	91.0	16.0	7.8	Yct.	8	300	1911	Baltimore, Md.	New York, N. Y.
130712		Ga. s.	Nemesis	10	10	33.7	12.3	3.8	Fsh.	1	14	1896	Patchogue, N. Y.	Do.
130705		Ga. y.	Nemo	22	11	44.4	14.1	3.9	Yct.	2	28	1895	Kennebunk, Me.	Portland, Me.
211701		Ga. s.	Nemo	14	13	39.5	8.7	2.3	Msc.	1	12	1913	Wit, N. C.	Beaufort, N. C.
214265		Ga. y.	Nemo	26	23	53.8	12.5	5.5	Yct.	1	50	1916	New York, N. Y.	Savannah, Ga.
215376		Ga. y.	Nemaha	21	14	55.0	10.0	5.0	Yct.	1	250	1917	Sibley, Mich.	Detroit, Mich.
208957		Ga. s.	Nenamoshia	22	9	54.6	14.4	4.4	Fsh.	2	20	1911	Toledo, Ore.	Portland, Ore.
222104	MDPB	Ga. y.	Nenamoshia	113	82	87.5	17.0	7.7	Yct.	6	120	1922	Wilmington, Del.	Wilmington, Del.
221502		Ga. s.	Neon	7	6	33.7	8.2	4.0	Pas.	1	35	1915	Sault Ste. Marie, Mich.	Marquette, Mich.
205224		Ga. s.	Neouetta	13	9	38.0	10.6	3.2	Pas.	1	18	1908	Seattle, Wash.	Seattle, Wash.
204577		Ga. y.	Nepahwin	37	25	66.5	13.7	5.8	Yct.	4	120	1907	Camden, N. J.	New Haven, Conn.
213812		Ga. y.	Nepahwin	17	16	41.5	10.0	3.8	Yct.	2	24	1904	Oshkosh, Wis.	Milwaukee, Wis.
130348		Ga. y.	Nepenthe	29	20	44.4	15.8	6.4	Yct.	1	12	1869	Bristol, R. I.	Baltimore, Md.
130630		Ga. s.	Nepenthe	30	30	47.0	16.3	6.6	Frt.	2	25	1890	Boston, Mass.	Hartford, Conn.
211915		Ga. y.	Nepenthe	46	34	61.2	17.0	7.3	Yct.	2	48	1914	Fort Myers, Fla.	Philadelphia, Pa.
214676	LGQC	Ga. y.	Nepenthe	84	65	75.6	17.3	8.4	Yct.	6	160	1917	Camden, N. J.	New York, N. Y.
220872		Ga. y.	Nepenthe	22	14	58.6	11.1	7.9	Yct.	1	80	1912	Marquette, Mich.	Cleveland, Ohio.

1 Formerly ga. y. Solms.
 2 Formerly st. s. Artemis.
 3 Formerly ga. y. Nlaga.
 4 Formerly ga. y. Edryd.

5 Formerly U. S. N. launch 1215.
 6 Formerly ga. s. Cornet.
 7 Formerly ga. y. Marguerite H.

8 Formerly ga. y. (a) Mauwehu.
 (b) Hulman.
 9 Formerly ga. y. Vivo.
 † Oil engine.

MERCHANT MOTOR VESSELS OF THE UNITED STATES—Continued.

Official No.	Signal letter	Rtg.	Name of vessel.	Gross tonnage.	Net tonnage.	Length.	Breadth.	Depth.	Service.	Crew.	Indicated horsepower.	When built.	Where built.	Home port (where permanent document issues).
222489	MDSN	Ga. y.	Nepenthe II.	18	12	44.0	10.1	4.8	Yct.	1	120	1922	Atlantic City, N. J.	Perth Amboy, N. J.
210150		Ga. s.	Nepomak.	44	40	61.6	19.2	5.5	Pas.	2	75	1912	Morhead City, N. C.	New York, N. Y.
130725		Ga. s.	Neptune.	13	12	36.7	11.0	3.8	Fer.	1	30	1896	Greenport, N. Y.	Do.
202097		Ga. s.	Neptune.	13	12	36.6	11.6	4.5	Frt.	5	20	1905	Ballard, Wash.	Seattle, Wash.
207057		Ga. s.	Neptune.	10	9	30.0	9.1	3.5	Fsh.	2	10	1908	Traverse City, Mich.	Grand Haven, Mich.
208245		Ga. s.	Neptune.	9	6	31.5	10.5	4.0	Pas.	2	18	1910	Tacoma, Wash.	Juneau, Alaska.
209031		Ga. s.	Neptune.	7	5	34.5	9.8	3.8	Frt.	1	50	1911	Alameda, Calif.	San Francisco, Calif.
217503		Ga. s.	Neptune.	10	5	39.0	10.5	4.2	Fsh.	3	30	1916	Los Angeles, Calif.	Los Angeles, Calif.
218469		Ga. s.	Neptune.	6	6	33.5	8.2	2.7	Fsh.	1	60	1919	Everett, Wash.	Seattle, Wash.
221545		Ga. s.	Neptune.	43	37	37.9	14.1	4.1	Fsh.	3	50	1921	Port Clinton, Ohio.	Sandusky, Ohio.
221795		Ga. s.	Neptune.	99	66	63.9	26.0	7.0	Frt.	1	70	1921	Alameda, Calif.	San Francisco, Calif.
223070		Ga. s.	Neptune.	11	8	37.7	9.4	4.7	Pas.	2	42	(t)	(t)	Philadelphia, Pa.
223903		Ga. s.	Neptune.	52	43	57.4	16.3	8.1	Fsh.	13	60	1924	Tacoma, Wash.	Port Townsend, Wash.
216649		Ga. s.	Neptune No. 1.	14	9	38.5	13.1	5.1	Pas.	1	40	1918	Brooklyn, N. Y.	New York, N. Y.
218296		Ga. s.	Neptune No. 1.	19	9	48.4	12.2	5.0	Fsh.	0	45	1919	Wilmington, Calif.	San Diego, Calif.
209491		Ga. s.	Neroid.	42	29	65.7	16.7	6.4	Frt.	2	100	1911	Friday Harbor, Wash.	Seattle, Wash.
219094		Ga. y.	Neroid.	23	19	53.9	11.0	4.9	Yct.	4	300	1919	Milwaukee, Wis.	Detroit, Mich.
204100		Ga. s.	Neroid III.	18	14	42.0	10.4	4.7	Tow.	2	25	1906	New York, N. Y.	Charleston, S. C.
214171		Ga. y.	Neroides.	16	13	43.2	11.2	5.1	Yct.	1	85	1918	Long Island City, N. Y.	Tampa, Fla.
202990		Ga. y.	Nerita.	27	18	69.2	10.3	5.8	Yct.	2	150	1906	Upper Nyack, N. Y.	Belfast, Me.
210816		Ga. s.	Netika.	11	7	32.5	11.7	3.6	Tow.	3	30	1912	Bremerton, Wash.	Seattle, Wash.
130422		Ga. y.	Nethla.	34	31	48.0	14.2	4.2	Yct.	2	37	1888	Tottenville, N. Y.	St. Augustine, Fla.
130083		Ga. s.	Nettle.	6	5	30.8	11.5	2.8	Mso.	1	12	1876	Bellport, N. Y.	Newport, R. I.
130660		Ga. s.	Nettle.	9	6	32.7	11.5	5.5	Fsh.	3	16	1894	Bremen, Me.	Gloucester, Mass.
202698		Ga. s.	Nettle.	9	6	58.0	8.0	3.4	Frt.	2	40	1905	Peoria, Ill.	Peoria, Ill.
215565		Ga. s.	Nettle.	9	8	34.9	9.1	3.9	Pas.	2	16	1898	South Boston, Mass.	Fall River, Mass.
130326		Ga. s.	Nettle Allinson.	25	14	63.1	17.1	5.1	Wld.	2	37	1883	Solomons, Md.	Baltimore, Md.
210890		Ga. s.	Nettle B.	6	6	30.6	10.0	4.4	Fsh.	2	15	1913	Vinal Haven, Me.	Rockland, Me.
130730		Ga. s.	Nettle Bell.	10	8	39.0	12.2	3.4	Mso.	1	16	1896	Freeport, N. Y.	New York, N. Y.
130367		Ga. s.	Nettle Green.	6	6	28.5	12.5	3.2	Mso.	1	3	1886	Patchogue, N. Y.	Do.
201078		Ga. s.	Nettle M.	6	6	41.0	10.6	3.2	Frt.	2	25	1904	Sharptown, Md.	Crisfield, Md.
130391		Ga. s.	Nettle May.	23	7	63.8	17.1	4.6	Frt.	2	10	1894	Madison, Md.	Norfolk, Va.
130740		Ga. s.	Nettle B. Smith.	7	7	37.0	11.2	3.0	Mso.	1	15	1897	Beaufort, N. C.	Beaufort, N. C.
186590		Ga. s.	Nettle O. Powell.	19	18	55.5	17.7	4.5	Fsh.	1	87	1871	Stony Brook, N. Y.	New York, N. Y.
204541		Ga. s.	Nettle K. Mitchell.	7	8	36.0	13.0	3.2	Fsh.	1	18	1908	Fort Republic, N. J.	Philadelphia, Pa.
130857		Ga. s.	Nettle.	16	9	49.0	16.0	3.3	Frt.	8	18	1902	Scranton, Mass.	Gulfport, Miss.
223409		Ga. s.	Nettle.	10	8	34.6	18.7	3.7	Frt.	1	40	1921	Beaufort, N. C.	Beaufort, N. C.
201834		Ga. s.	Nevada.	6	6	37.9	11.2	4.2	Tow.	1	50	1904	Oakland, Calif.	San Francisco, Calif.
201453		Ga. s.	Nevada.	24	17	45.9	13.0	3.0	Frt.	1	25	1904	Smyrna, N. C.	Beaufort, N. C.
214806		Ga. s.	Never Mind.	11	10	32.2	8.9	2.4	Pas.	1	24	1916	Newport, Ark.	St. Louis, Mo.
212739		Ga. s.	Nevartell.	6	5	37.7	6.8	4.0	Pas.	1	24	1914	Alton, Ill.	Memphis, Tenn.
216357		Ga. s.	Navit.	15	13	49.3	14.0	3.9	Frt.	2	22	1918	Baltimore, Md.	Baltimore, Md.
222455		Ga. p.	Nawa.	28	28	60.0	20.0	2.9	Fer.	2	16	1922	Blencoe, Iowa.	Omaha, Mo.
211933		Ga. s.	New Alice.	9	6	31.0	11.0	3.7	Tow.	2	20	1914	Anacortes, Wash.	Seattle, Wash.
130313		Ga. s.	New Atlas.	10	6	37.8	12.3	3.8	Frt.	2	20	1884	Biloxi, Miss.	New Orleans, La.
223777		Ga. s.	New BERN.	194	51	104.9	24.1	11.9	Frt.	4	300	1903	Wilmington, Del.	Norfolk, Va.
206979		Ga. s.	New Champion.	19	8	47.0	14.3	4.0	Oya.	2	37	1909	De Lisle, Miss.	New Orleans, La.
221437		Ga. s.	Newdaphne.	172	113	112.2	22.9	7.6	Pas.	5	175	1921	Milton, Fla.	Mobile, Ala.
223084		Ga. s.	New Dawn.	59	20	71.0	21.0	9.4	Fsh.	13	70	1923	South Freeport, Mo.	Portland, Me.
200573		Ga. s.	New Design.	18	10	48.5	18.4	3.8	Oya.	4	40	1903	Biloxi, Miss.	Gulfport, Miss.
214796		Ga. s.	New Elda.	31	24	61.8	14.4	6.8	Fsh.	8	40	1917	Tacoma, Wash.	Seattle, Wash.
215406		Ga. s.	New Elmer.	27	18	46.1	13.5	6.3	Fsh.	6	40	1917	Do.	Do.
206536		Ga. s.	New England.	29	19	52.3	14.0	6.1	Fsh.	8	50	1912	Do.	Do.
207050		Ga. y.	New Era.	19	16	48.0	12.0	5.5	Yct.	2	20	1919	Clason Point, N. Y.	New York, N. Y.
219326		Ga. s.	New Florida.	14	10	37.6	11.5	2.9	Fsh.	3	12	1905	Cut Off, La.	New Orleans, La.
223111		Ga. s.	New Hampshire.	29	25	52.7	15.0	5.3	Fsh.	8	40	1923	Anacortes, Wash.	Seattle, Wash.
223531		Ga. p.	New Hanover.	93	59	85.0	16.0	3.6	Pas.	5	47	1924	Madison, Ind.	Evansville, Ind.
206537		Ga. p.	New Haven.	13	9	63.6	12.0	2.0	Frt.	3	25	1911	New Haven, Ill.	St. Louis, Mo.
130645		Ga. s.	New Iberia.	6	6	36.0	11.0	3.0	Frt.	1	10	1893	Morgan City, La.	Morgan City, La.
219693		Ga. s.	New Italy.	8	6	37.1	11.6	3.0	Oya.	2	16	New Orleans, La.	New Orleans, La.
209516		Ga. s.	New Josie.	27	18	51.7	14.4	6.2	Fsh.	5	55	1911	Tacoma, Wash.	Seward, Alaska.
220336		Ga. s.	New Life.	41	28	55.5	15.0	6.9	Fsh.	8	60	1920	Do.	Los Angeles, Calif.
219897		Ga. s.	New Mexico.	42	29	58.6	15.1	6.7	Fsh.	8	85	1920	Do.	Seattle, Wash.
217498		Ga. s.	New Moon.	36	24	55.0	14.3	6.6	Fsh.	7	50	1919	Los Angeles, Calif.	Los Angeles, Calif.
130337		Ga. s.	Newport.	12	11	39.0	14.5	3.5	Frt.	3	16	1885	Key West, Fla.	Key West, Fla.
206278		Ga. s.	Newport.	81	58	72.0	15.4	5.4	Pas.	8	160	1908	Yaquina, Oreg.	Newport, Oreg.
206543		Ga. s.	Newport No. 2.	9	8	47.4	9.4	4.0	Pas.	2	30	1903	Irondequoit, N. Y.	Rochester, N. Y.
206544		Ga. s.	Newport No. 3.	7	6	45.0	8.0	3.5	Pas.	2	15	1905	Do.	Do.
209178		Ga. s.	New President.	7	5	30.1	9.5	4.6	Fsh.	1	10	1911	Sausalito, Calif.	Los Angeles, Calif.
219734		Ga. s.	New Princess.	11	7	43.5	11.9	2.7	Oya.	2	18	1914	Olga, Ia.	New Orleans, La.
220361		Ga. s.	New Prospect.	72	57	54.8	27.5	7.8	Fer.	3	45	1920	Greenport, N. Y.	New York, N. Y.
221208		Ga. p.	Newpts.	16	16	39.9	15.4	2.3	Fer.	1	40	1920	Senlis, N. Dak.	Pembina, N. Dak.
220051		Ga. s.	New River.	19	13	63.3	16.1	2.6	Pas.	4	60	1920	Fort Lauderdale, Fla.	Miami, Fla.
206402		Ga. s.	New Rustler.	24	16	40.5	13.9	5.2	Ten.	5	40	1909	Dookton, Wash.	Ketchikan, Alaska.
218928		Ga. s.	New Suttle.	10	7	38.8	12.0	2.8	Oya.	2	8	1908	Cut Off, La.	New Orleans, La.
218180		Ga. s.	New Spray.	42	29	60.1	15.6	7.1	Fsh.	7	85	1919	East San Pedro, Calif.	Los Angeles, Calif.

† Formerly ga. s. Poggitlout.

† Unknown.

† Oil engine.

MERCHANT MOTOR VESSELS OF THE UNITED STATES—Continued.

Official No.	Signal letters.	Rlg.	Name of vessel.	Gross tonnage.	Net tonnage.	Length.	Breadth.	Depth.	Service.	Crew.	Indicated horsepower.	When built.	Where built.	Home port (where pertinent document issues).
130283		G. a. s.	New Venice.....	24	21	52.1	16.4	4.1	Fsh.	3	12	1883	Scranton, Miss.....	Key West, Fla.
201292		G. a. s.	New York.....	10	6	34.0	10.0	3.3	Frt.	4	12	1904	Nome, Alaska.....	Nome, Alaska.
205931		G. a. s.	New York.....	14	8	56.6	10.7	3.8	Pas.	1	25	1908	Veteran, Fla.....	Tampa, Fla.
212958		G. a. s.	New York.....	32	22	51.4	14.3	6.0	Fsh.	7	40	1915	Tacoma, Wash.....	Seattle, Wash.
210220		G. a. s.	New Yorker.....	14	10	45.0	13.5	4.5	Pas.	2	25	1912	Brooklyn, N. Y.....	New York, N. Y.
220066		G. a. s.	New Zora.....	39	26	53.0	15.1	7.1	Fsh.	50	50	1920	Tacoma, Wash.....	Ketchikan, Alaska.
212411		G. a. s.	Niagara.....	6	6	31.8	9.3	3.5	Pas.	1	18	1914	Atlantic City, N. J.....	Philadelphia, Pa.
216422		G. a. s.	Niagara.....	14	11	47.6	9.6	4.0	Frt.	1	20	(1)		Norfolk, Va.
217923		G. a. s.	Niagara Maid.....	12	10	39.3	10.0	3.5	Pas.	2	25	1910	Camden, N. J.....	Philadelphia, Pa.
214086		G. a. s.	Nicholas.....	8	7	32.0	10.3	3.2	Fsh.	1	8	1915	Sitka, Alaska.....	Ketchikan, Alaska.
130842		G. a. s.	Nicholas.....	9	9	50.5	13.9	3.8	Frt.	5	30	1899	Marion, Md.....	Reedville, Va.
201578		G. a. s.	Nicholaus.....	43	43	86.3	18.6	4.6	Pas.	3	90	1904	Wallisville, Tex.....	Houston, Tex.
125919		G. a. y.	Nick II.....	49	29	75.8	13.0	6.4	Yct.	4	400	1917	Milwaukee, Wis.....	New York, N. Y.
209432		G. a. s.	Nikel.....	9	8	34.6	9.2	3.0	Frt.	1	9	1911	Atlantic, N. C.....	Beaufort, N. C.
130448		G. a. s.	Nickerson.....	39	23	59.4	18.5	6.5	Fsh.	12	48	1889	Essex, Mass.....	Gloucester, Mass.
130922		G. a. s.	Nickerson.....	14	13	45.9	15.5	6.7	Frt.	2	38	1901	Osterville, Mass.....	New York, N. Y.
211454		G. a. y.	Nicolene.....	20	18	42.0	14.3	3.8	Yct.	1	40	1913	Jacksonville, Fla.....	Jacksonville, Fla.
220350		G. a. y.	Nicholaus.....	18	10	45.6	9.5	5.5	Yct.	1	150	1920	Atlantic City, N. J.....	Philadelphia, Pa.
220892		G. a. s.	Niooma.....	10	7	45.3	10.0	3.6	Fsh.	2	30	1920	Bayou LaBatre, Ala.....	Mobile, Ala.
223147		G. a. s.	Nidawi.....	20	16	45.4	13.8	3.7	Tow.	1	40	1922	New Brunswick, N. J.....	New York, N. Y.
130936		G. a. s.	Night Hawk.....	14	11	36.8	12.2	4.3	Mso.	2	27	1901	Fall River, Mass.....	Do.
212526		G. a. s.	Night Hawk.....	14	13	40.2	12.0	3.3	Frt.	1	14	1914	Manistee, Mich.....	Grand Haven, Mich.
204094		G. a. s.	Nightingale.....	14	9	33.0	11.9	3.6	Pas.	1	16	1907	Dockton, Wash.....	Seattle, Wash.
222473		G. e. y.	Night Owl.....	12	8	34.3	10.0	3.9	Yct.	4	16	1909	Vancouver, B. C.....	Do.
222333		G. a. s.	Nikko.....	35	30	57.4	16.0	6.0	Fsh.	4	50	1920	Seattle, Wash.....	Los Angeles, Calif.
222364		G. a. s.	Niko.....	55	37	51.8	16.0	7.6	Frt.	3	80	1922	Anchorage, Alaska.....	Seward, Alaska.
18503		G. a. s.	Nimbus.....	12	10	33.1	12.1	5.1	Fsh.	1	40	1889	Bristol, R. I.....	New York, N. Y.
130302		G. a. s.	Nimpo.....	11	8	32.5	13.8	4.9	Frt.	1	20	1884	New Bedford, Mass.....	Do.
130876		G. a. s.	Nimrod.....	19	16	42.4	16.2	5.0	Fsh.	4	25	1900	Freeport, Fla.....	Tampa, Fla.
208549		G. a. s.	Nimrod.....	22	13	53.0	10.1	4.7	Tow.	2	15	1903	Chukanut, Wash.....	Seattle, Wash.
211026		G. a. s.	Nimrod.....	8	6	39.0	12.8	3.6	Fsh.	1	13	1908	Kodiak, Alaska.....	Seward, Alaska.
212282		G. a. s.	Nimrod.....	10	5	30.7	9.4	3.8	Frt.	2	10	1913	Seattle, Wash.....	Seattle, Wash.
207241		G. a. s.	Nimrod II.....	9	9	41.8	11.0	4.3	Pas.	1	32	1914	Portland, Me.....	Portland, Me.
218162		G. a. s.	Nina.....	14	7	47.5	12.0	3.0	Ovs.	1	25	1910	Saxa, Va.....	Cape Charles, Va.
223926		G. a. s.	Nina.....	10	11	41.5	10.3	2.6	Frt.	2	24	1913	Warroad, Minn.....	Duluth, Minn.
205563		G. a. s.	Nina.....	17	12	41.0	12.2	6.2	Fsh.	2	35	1824	Somerset, Mass.....	Philadelphia, Pa.
212953		G. a. s.	Nina 2.....	13	12	40.7	8.3	3.1	Pas.	1	16	1903	Grafton, Ill.....	St. Louis, Mo.
212131		G. a. s.	Nina B.....	9	6	45.0	11.9	3.4	Pas.	1	25	1916	Elizabeth City, N. C.....	Elizabeth City, N. C.
212131		G. a. s.	Nina L.....	7	7	26.8	8.3	3.3	Fsh.	2	12	1914	Green Bay, Wis.....	Milwaukee, Wis.
213588		G. a. s.	Nina Palmer.....	12	9	45.2	11.4	3.8	Fsh.	2	25	1911	Peary, Va.....	Newport News, Va.
220454		G. a. p.	Nina R. Merrill.....	10	6	49.5	11.0	2.4	Frt.	1	25	1920	Charleston, W. Va.....	Pittsburgh, Pa.
200397		G. a. s.	Ninawa.....	6	5	46.0	9.6	2.0	Mso.	2	50	1903	St. Joseph, Mich.....	Miami, Fla.
211250		G. a. s.	Nipissing.....	28	19	48.4	13.3	6.1	Frt.	1	36	1913	Detroit, Mich.....	Marquette, Mich.
201700	KTQL	G. u. y.	NIRODIA.....	323	304	119.8	22.1	8.2	Yct.	4	130	1901	Newburgh, N. Y.....	New York, N. Y.
106063		G. a. y.	Nirvana.....	31	19	56.6	15.5	6.2	Yct.	2	15	1889	Madison, Md.....	Baltimore, Md.
130190		G. a. s.	Nirvana.....	23	21	40.0	15.1	7.1	Frt.	1	20	1881	Boston, Mass.....	Salem, Mass.
130643		G. a. s.	Nirvana.....	81	50	94.6	16.0	9.2	Fsh.	13	100	1893	Poughkeepsie, N. Y.....	Gloucester, Mass.
210975		G. a. y.	Nirvana.....	31	25	65.1	12.2	6.1	Yct.	2	80	1913	New York, N. Y.....	New York, N. Y.
222122		G. a. s.	Nirvana.....	27	18	51.7	12.4	5.3	Pas.	3	80	1922	Bayonne, N. J.....	Do.
223234		G. a. p.	NIRA.....	13	10	41.2	11.8	3.0	Tow.	1	40	1923	Beardstown, Ill.....	St. Louis, Mo.
213669		G. a. s.	Nitro.....	14	13	34.8	9.6	3.6	Wrk.	2	12	1915	Seattle, Wash.....	Seattle, Wash.
202142		G. a. y.	Niuka.....	22	17	63.2	10.7	5.1	Yct.	3	30	1905	New York, N. Y.....	Ellsworth, Me.
200350		G. a. s.	Niwin.....	17	10	46.0	16.6	3.3	Fsh.	4	25	1904	Hampton, Va.....	Newport News, Va.
208297		G. a. s.	Nix Hros.....	10	9	37.3	12.8	3.5	Frt.	2	8	1910	Mount Pleasant, S. C.....	Charleston, S. C.
210223		G. a. s.	NIXONA.....	10	9	42.7	7.8	2.6	Pas.	2	24	1910	Grafton, Ill.....	St. Louis, Mo.
223721		G. a. s.	Njord.....	10	7	34.4	11.1	4.4	Pas.	2	36	1921	Cape May, N. J.....	Philadelphia, Pa.
222608		G. a. s.	Nobadeer.....	23	12	48.4	16.2	5.9	Fsh.	3	35	1922	Friendship, Me.....	Vineyard Haven, Mass.
213197		G. a. s.	Noble.....	7	5	31.3	10.0	4.0	Fsh.	1	12	1915	Kasaan, Alaska.....	Ketchikan, Alaska.
214037		G. a. s.	Noble.....	14	11	39.1	11.8	4.1	Mec.	1	22	1916	Olympia, Wash.....	Tacoma, Wash.
131012		G. a. s.	Noble Grand.....	7	7	26.8	12.3	3.8	Fsh.	1	10	1903	Ilyannis Port, Mass.....	Provincetown, Mass.
203427		G. a. s.	Nobles and Bro.....	13	7	41.2	11.4	4.3	Frt.	2	18	1906	Mount Pleasant, S. C.....	Charleston, S. C.
130776		G. a. s.	Nohoko.....	14	13	39.6	10.5	4.5	Pas.	1	16	1898	Boston, Mass.....	Boston, Mass.
202249		G. a. s.	Nokatak.....	26	18	48.0	16.4	4.9	Frt.	4	20	1905	Unalakleet, Alaska.....	Nome, Alaska.
200212		G. a. y.	Nokomis.....	44	39	64.5	14.2	6.0	Yct.	2	48	1903	Mariners Harbor, N. Y.....	Charleston, S. C.
202401	KSQC	G. a. s.	Nokomis.....	14	7	44.0	13.8	5.8	Frt.	3	30	1905	East Machias, Me.....	Eastport, Me.
205152		G. a. s.	Nokomis.....	14	9	52.4	11.2	3.4	Fsh.	2	40	1908	Shaw Island, Wash.....	Juneau, Alaska.
222180		G. a. s.	Nokomis.....	14	10	51.0	8.6	3.6	Frt.	1	60	1921	Federal Dam, Minn.....	St. Paul, Minn.
207243		G. a. s.	Nokomis No. 1.....	9	8	32.5	8.1	3.3	Pas.	1	12	1910	Mount Vernon, Wash.....	Seattle, Wash.
210402		G. a. s.	Noll M.....	22	15	56.6	17.9	3.9	Fsh.	5	24	1912	Bilori, Miss.....	Gulport, Miss.
130539		G. a. s.	Nomad.....	10	9	32.1	11.3	6.3	Pas.	2	14	1932	Boston, Mass.....	New York, N. Y.
130920		G. a. s.	Nomad.....	32	21	64.8	13.8	5.0	Fsh.	12	80	1901	Noank, Conn.....	Newport, R. I.
202603		G. a. s.	Nomad.....	31	10	57.2	12.4	4.6	Frt.	3	60	1905	Jacksonville, Fla.....	Jacksonville, Fla.

1 Formerly ga. y. fa Kumagin.

2 Formerly British ga. s. Night Owl.

3 Formerly ga. s. Kiskimintaw.

4 Formerly ga. y. Alice Langrall.

5 Formerly slip. y. Nirvana.

6 Formerly British slip. y. Nirvana.

7 Formerly ga. y. Lurline.

8 Formerly ga. y. Suranna.

9 Formerly ga. y. Captain.

0 Unknown.

MERCHANT MOTOR VESSELS OF THE UNITED STATES—Continued.

Official No.	Signal letters.	Rig.	Name of vessel.	Gross tonnage.	Net tonnage.	Length.	Breadth.	Depth.	Service.	Crew.	Indicated horsepower.	When built.	Where built.	Home port (where permanent document issues).
						Feet.	Feet.	Feet.						
209909		Ga. y.	Nomad	33	22	69.7	12.0	5.9	Yct.	3	80	1912	New York, N. Y.	Chicago, Ill.
213879		Ga. s.	Nomad	7	5	34.4	12.4	3.4	Fah.	20	20	1915	Brunswick, Ga.	Brunswick, Ga.
214700		Ga. s.	Nomad	10	15	42.8	12.8	5.8	Fah.	20	1917	Ballard, Wash.	Ketchikan, Alaska.	
220081		Ga. s.	Nomad	14	11	39.9	13.3	4.4	Fer.	28	1920	Eastport, Me.	Eastport, Me.	
221734	MDHB	Ga. y.	Nomad	78	53	104.9	14.7	7.9	Yct.	30	1899	Camden, N. J.	Philadelphia, Pa.	
145823		Ga. s.	Nomade	21	11	59.2	14.8	4.2	Msc.	2	2	1918	Orlando, Md.	Jacksonville, Fla.
219287		Ga. s.	Nome	9	6	29.3	9.8	4.1	Msc.	1	30	1913	Tacoma, Wash.	Tacoma, Wash.
223441		Ga. s.	Nome	23	16	46.2	15.2	5.0	Pas.	2	40	1923	Nome, Alaska	Nome, Alaska
209983		Ga. s.	No Name	7	5	41.2	9.0	3.5	Tow.	1	30	1909	Astoria, Oreg.	Portland, Oreg.
214516		Ga. s.	No Name	15	9	49.0	10.2	3.1	Tow.	3	20	1916	Wadesboro, La.	New Orleans, La.
205768		Ga. s.	Noula	11	5	42.6	12.5	3.4	Fah.	2	25	1908	Crittenden, Va.	Newport News, Va.
206291		Ga. y.	Noupal	17	14	47.5	10.0	4.8	Yct.	1	30	1909	New York, N. Y.	New York, N. Y.
204272		Ga. s.	Nootka	17	12	39.0	13.6	5.8	Fah.	1	25	1907	Winslow, Wash.	Seattle, Wash.
214683		Ga. s.	Nootka	40	30	55.5	15.0	7.1	Fah.	6	50	1917	Tacoma, Wash.	Do.
207665		Ga. y.	Nooya	45	40	68.5	14.3	5.6	Yct.	2	50	1910	New York, N. Y.	Do.
212465		Ga. s.	Nor	6	5	24.6	8.4	2.8	Fah.	2	7	1914	Green Bay, Wis.	Milwaukee, Wis.
223025		Ga. s.	Nor Easter	39	27	58.0	16.1	9.6	Frt.	3	40	1923	Thomaston, Mo.	Rockland, Me.
206012		Ga. s.	Nora	14	9	51.1	11.6	3.2	Pas.	1	75	1909	Astoria, Oreg.	Portland, Oreg.
208781		Ga. s.	Nora	18	12	40.8	13.0	5.0	Fah.	6	25	1911	Tacoma, Wash.	Seattle, Wash.
209622		Ga. s.	Nora	53	36	65.0	16.3	7.5	Fah.	2	110	1912	Seattle, Wash.	Do.
213754		Ga. s.	Nora	10	9	32.8	11.2	3.0	Frt.	2	12	1915	Charleston, S. C.	Charleston, S. C.
218644		Ga. s.	Nora	20	16	48.3	12.6	4.8	Fah.	2	30	1919	Bellingham, Wash.	Seattle, Wash.
223563		Ga. p.	Nora	7	7	39.9	8.0	2.5	Tow.	2	7	1923	Clarksville, Tenn.	Nashville, Tenn.
223594		Ga. d.	Nora	9	6	31.3	7.2	1.9	Pas.	1	0	1919	Pottsville, Ark.	Memphis, Tenn.
223703		Ga. s.	Nora	10	10	42.8	13.5	6.4	Msc.	3	60	1924	Moodus, Conn.	New York, N. Y.
210167		Ga. s.	Nora B. Robinson	15	5	44.3	11.0	4.8	Cod.	6	24	1912	Long Island, Me.	Gloucester, Mass.
130827		Ga. s.	Nora Belle	7	6	32.0	13.5	2.9	Oy.	2	7	1899	Bon Secour, Ala.	Mobile, Ala.
206562		Ga. s.	Nora D. Sawyer	42	23	63.2	16.5	7.4	Fah.	2	36	1912	Thomaston, Me.	Eastport, Me.
130945		Ga. s.	Nora Phillips	32	31	75.5	20.7	5.4	Frt.	4	60	1901	Solomons, Md.	Cape Charles, Va.
218272		Ga. s.	Nora II	24	16	55.4	15.2	5.4	Fah.	1	45	1918	Los Angeles, Calif.	Los Angeles, Calif.
215553		Ga. s.	Nora T	6	5	30.5	9.0	3.4	Fah.	2	8	1913	Peahigo, Wis.	Milwaukee, Wis.
131019		Ga. s.	Nordby	13	9	44.2	10.3	4.1	Fah.	2	30	1903	Tacoma, Wash.	Tacoma, Wash.
203896		Ga. y.	Nordeda	16	14	41.0	10.3	4.8	Yct.	3	80	1907	Boston, Mass.	Philadelphia, Pa.
218647		Ga. s.	Norden	21	13	58.0	12.3	5.0	Frt.	1	150	1919	West Norfolk, Va.	Norfolk, Va.
202976		Ga. s.	Norene	13	9	53.7	12.8	3.2	Tow.	1	60	1906	Everett, Wash.	Seattle, Wash.
214062		Ga. s.	Norfolk	15	13	36.8	11.0	3.7	Msc.	1	20	1916	Kennedalo, Wash.	Do.
217164		Ga. y.	Norfolk	10	8	39.5	9.7	3.5	Yct.	2	30	1918	Los Angeles, Calif.	Los Angeles, Calif.
212132		Ga. s.	Norine V	6	6	23.9	8.3	3.3	Fah.	2	10	1914	Green Bay, Wis.	Milwaukee, Wis.
211277		Ga. s.	Norka	28	26	50.0	12.4	2.6	Pas.	1	40	1913	St. Louis, Mo.	St. Louis, Mo.
216993		Ga. s.	Norland	28	19	47.6	13.7	6.4	Fah.	4	45	1918	Tacoma, Wash.	Juneau, Alaska.
130701		Ga. s.	Norma	14	12	38.0	14.0	8.8	Msc.	1	24	1899	Bay Shore, N. Y.	New York, N. Y.
130950		Ga. s.	Norma	36	34	70.5	21.5	5.9	Frt.	2	30	1901	Hallsbury, Md.	Annapolis, Md.
209501		Ga. s.	Norma	16	15	61.7	9.9	3.0	Pas.	1	30	1911	Randolph, Oreg.	Marshfield, Oreg.
211306		Ga. s.	Norma	17	11	40.0	12.0	4.8	Fah.	6	20	1913	Seattle, Wash.	Seattle, Wash.
212403		Ga. s.	Norma	10	7	38.6	9.2	3.6	Msc.	1	14	1914	Atlantic, N. O.	Beaufort, N. C.
214904		Ga. s.	Norma	9	7	29.5	10.0	4.9	Fah.	2	12	1917	Tacoma, Wash.	Ketchikan, Alaska.
215282		Ga. s.	Norma	5	5	30.9	9.0	3.2	Fah.	3	10	1906	Sturgeon Bay, Wis.	Milwaukee, Wis.
220120		Ga. s.	Norma	13	8	43.3	10.0	4.1	Msc.	3	40	1920	New York, N. Y.	New York, N. Y.
219192		Ga. y.	Norma II	99	80	80.5	19.2	6.0	Yct.	6	100	1919	Morris Heights, N. Y.	Do.
214595		Ga. s.	Norma B	7	5	39.3	11.4	2.9	Frt.	1	25	1918	Astoria, Oreg.	Astoria, Oreg.
130771		Ga. s.	Norman	6	5	30.8	13.7	3.0	Frt.	1	15	1898	Bayport, N. Y.	New York, N. Y.
202768		Ga. s.	Norman	11	6	41.0	10.1	4.7	Fah.	2	38	1905	Wisconsset, Me.	Boothbay, Me.
209445		Ga. s.	Norman	21	14	42.3	12.6	4.7	Fah.	3	30	1911	Seattle, Wash.	Boward, Alaska.
207941		Ga. s.	Norman P	8	7	28.5	8.8	3.0	Fah.	2	10	1905	Garden Island, Mich.	Grand Haven, Mich.
212194		Ga. s.	Norman III	5	5	37.5	7.5	3.1	Pas.	1	24	1914	St. Louis, Mo.	Louisville, Ky.
130709		Ga. s.	Norman Sunde	30	22	47.8	16.5	6.1	Fah.	5	40	1896	Poulabo, Wash.	Juneau, Alaska.
130939		Ga. s.	Normandy	6	5	33.8	12.0	3.1	Oya	1	20	1901	Morgan City, La.	New Orleans, La.
219138		Ga. s.	Normandy	17	8	43.0	13.5	5.0	Fah.	2	50	1918	San Diego, Calif.	San Francisco, Calif.
200147	KSPL	Ga. y.	Normona	52	45	71.9	22.2	5.2	Yct.	4	65	1903	Tottenville, N. Y.	Key West, Fla.
219981		Ga. y.	Norn II	7	6	28.2	9.6	5.3	Yct.	1	7	1920	Glg Harbor, Wash.	Seattle, Wash.
220625	MDWJ	Ga. y.	Noreman	29	20	53.5	14.6	8.7	Yct.	4	45	1921	East Boothbay, Me.	Hartford, Conn.
215178		Ga. s.	North	11	9	33.8	10.4	5.2	Frt.	3	20	1917	Seattle, Wash.	Seattle, Wash.
223635		Ga. s.	North	52	35	61.9	16.4	8.3	Fah.	7	80	1924do.	Ketchikan, Alaska.
210502		Ga. s.	North Cape	18	12	39.4	12.9	5.4	Fah.	3	30	1912do.	Boward, Alaska.
222346		Ga. s.	North Cape	13	9	31.0	9.5	4.0	Tow.	2	20	1921	La Pointe, Wis.	Duluth, Minn.
200670		Ga. s.	Northland	33	18	57.0	16.0	5.5	Pas.	11	80	1904	Ballard, Wash.	Juneau, Alaska.
214794		Ga. s.	Northland	39	30	55.0	15.1	6.8	Fah.	8	50	1917	Tacoma, Wash.	Astoria, Oreg.
219526		Ga. s.	Northland	11	8	44.6	9.9	3.7	Pas.	2	100	1919	Eustis, Fla.	Jacksonville, Fla.
209073		Ga. s.	North Light	20	13	41.0	12.3	6.4	Fah.	1	30	1912	Seattle, Wash.	Juneau, Alaska.
202112		Ga. s.	North Star	13	9	35.5	10.3	3.8	Frt.	1	20	1905	Ballard, Wash.	Seattle, Wash.
202539		Ga. s.	North Star	10	8	35.4	9.8	3.4	Pas.	1	24	1905	Marshfield, Oreg.	Marshfield, Oreg.
203128		Ga. s.	North Star	12	8	38.3	10.0	3.4	Pas.	1	18	1906	Hadlock, Wash.	Port Townsend, Wash.

a Ga. y. Mary II.

b Ga. y. Out.

c Ga. y. Althea II.

d Formerly sch. y. Thelma Smith.

e Formerly ga. y.

f Formerly ga. y.

g Formerly ga. y.

h Formerly ga. y.

a Fortuna II.

b Ebb Tide II.

c Minnie W.

d British Nooya.

e Minnie W.

f Formerly ga. y. Arab.

g Formerly ga. y. Mal'ard.

h Semi-Diesel engine.

i Ollengine.

MERCHANT MOTOR VESSELS OF THE UNITED STATES—Continued.

Official No.	Signal letters.	Rtg.	Name of vessel.	Gross tonnage.	Net tonnage.	Length.	Breadth.	Depth.	Service.	Crew.	Indicated horsepower.	When built.	Where built.	Home port (where permanent document issues).	
						<i>Feet.</i>	<i>Feet.</i>	<i>Feet.</i>							
205902		Ga. s.	North Star.....	13	9	42.0	14.4	4.3	Pas.	1	20	1908	Poulsbo, Wash.....	Seattle, Wash.	
206887		Ga. s.	North Star.....	7	5	32.0	10.6	3.3	Fsh.	2	12	1909	Seattle, Wash.....	Juneau, Alaska.	
216131		Ga. s.	North Star.....	18	12	36.6	12.5	6.1	Fsh.	3	30	1917	Astoria, Oreg.....	Astoria, Oreg.	
216606		Ga. s.	North Star.....	6	5	24.8	8.0	2.6	Fsh.	1	12	1916	Mackinaw City, Mich.....	Grand Haven, Mich.	
216897		Ga. s.	North Star.....	18	9	39.6	14.3	6.4	Fsh.	2	25	1912	Friendship, Me.....	Newport, R. I.	
220347		Ga. s.	North Star.....	9	6	31.8	10.3	3.0	Tow.	1	45	1921	Miami, Fla.....	Miami, Fla.	
222154	MDPL	Ga. y.	North Star.....	88	59	105.0	15.0	7.9	Yct.	6	220	1919	Camden, N. J.....	Providence, R. I.	
222277		Ga. y.	North Star.....	174	114	120.0	21.8	6.2	Yct.	6	400	1922	St. Paul, Minn.....	St. Paul Minn.	
222358		Ga. s.	North Star.....	13	6	40.0	12.1	3.3	Fsh.	3	16	1922	Bon Secour, Ala.....	Mobile, Ala.	
214809		Ga. y.	North State.....	105	90	99.7	18.4	4.7	Yct.	4	100	1917	Daytona, Fla.....	Wilmington, N. C.	
216229		Ga. s.	North State.....	74	54	71.8	21.8	6.4	Fsh.	15	120	1918	Morehead City, N. C.....	Beaufort, N. C.	
201686		Ga. s.	Northwest.....	9	6	34.9	8.6	4.4	Pas.	1	20	1907	Anacortes, Wash.....	Seattle, Wash.	
212095		Ga. s.	Northwestern II.....	29	19	40.6	14.0	5.8	Fsh.	7	40	1914	Seattle, Wash.....	Tacoma, Wash.	
209519	LCHD	Ga. y.	North Wind.....	93	63	91.8	17.0	8.0	Yct.	8	250	1912	Baltimore, Md.....	Houston, Tex.	
221299	MCFG	Ga. y.	Northwind.....	27	22	42.4	13.2	5.5	Yct.	3	60	1921	Keyport, N. J.....	Perth Amboy, N. J.	
222629		Ga. s.	Northern.....	11	8	31.4	9.7	6.0	Fsh.	1	12	1922	Everett, Wash.....	Wrangell, Alaska.	
218047		Ga. s.	Northern King.....	11	7	35.4	10.1	4.8	Fsh.	4	20	1919	Tacoma, Wash.....	Tacoma, Wash.	
206613		Ga. s.	Northern Light.....	12	8	37.8	10.8	4.5	Tow.	1	50	1908	Alameda Point, Calif.....	San Francisco, Calif.	
223316		Ga. s.	Northern Light.....	18	12	38.4	10.8	2.0	Tow.	1	25	1922	Nenana, Alaska.....	Seward, Alaska.	
215444		Ga. s.	Norway.....	14	11	37.4	11.6	5.1	Fsh.	6	16	1917	Seabeck, Wash.....	Seattle, Wash.	
213328		Ga. y.	Norwill.....	10	9	41.0	7.8	3.8	Yct.	1	40	1907	Marblehead, Mass.....	St. Louis, Mo.	
130549		Ga. s.	Notus.....	14	14	37.2	14.6	5.9	Mso.	1	20	1926	Fall River, Mass.....	New York, N. Y.	
221459	MOVS	Ga. y.	NOURMAL.....	419	285	148.2	25.0	18.8	Yct.	29	700	1921	City Island, N. Y.....	Do.	
221378		Ga. s.	Novelty.....	31	8	48.4	15.7	5.9	Frt.	7	45	1921	Wiscasset, Me.....	Boothbay, Me.	
201405		Ga. s.	Novia.....	46	31	65.0	15.8	6.0	Fsh.	12	100	1904	Tottenville, N. Y.....	Apalachicola, Fla.	
130781		Ga. s.	Novia.....	14	10	39.9	10.6	3.9	Tow.	2	60	1898	Anacortes, Wash.....	Seattle, Wash.	
210456		Ga. s.	No. 1.....	7	5	37.2	8.9	2.9	Pas.	1	16	1917	Grittenden, Va.....	Norfolk, Va.	
220508		Ga. s.	No. 1.....	21	19	48.2	14.3	4.6	Pas.	4	45	1920	Palo Seco, Toa Baja, P. R.....	San Juan, P. R.	
216591		Ga. s.	No. 2.....	13	9	43.0	12.8	5.1	Pas.	2	50	1918	Catano, P. R.....	Do.	
216622		Ga. s.	No. 3.....	13	9	43.0	12.8	5.1	Pas.	2	50	1918	do.....	Do.	
208966		Ga. s.	No. 4.....	12	6	47.2	11.2	5.3	Pas.	2	24	1911	do.....	Do.	
5743		Ga. s.	No. 7.....	33	23	50.4	17.6	7.8	Wld.	2	15	1848	Northport, N. Y.....	New York, N. Y.	
210214		Ga. s.	No. 13.....	89	60	86.5	18.7	7.5	Wld.	1	75	1876	New York, N. Y.....	Do.	
221142		Ga. s.	No. 409.....	76	25	104.3	14.9	8.6	Mso.	5	220	1918	Annapolis, Md.....	Norfolk, Va.	
215859		Ga. s.	Nuohum.....	20	14	47.6	12.1	5.8	Fsh.	2	40	1917	San Diego, Calif.....	San Diego, Calif.	
216665		Ga. s.	Nugget.....	16	7	34.4	9.8	5.5	Mso.	1	16	1918	Juneau, Alaska.....	Juneau, Alaska.	
210978		Ga. p.	Number 201.....	40	46	72.0	10.0	4.0	Ten.	6	58	1913	Dubuque, Iowa.....	Chicago, Ill.	
213054		Ga. s.	Nunivak.....	49	40	51.0	16.0	7.1	Fsh.	2	80	1915	Seattle, Wash.....	Seattle, Wash.	
221089		Ga. s.	Nunivata.....	9	7	36.9	11.6	3.7	Pas.	1	24	1918	Sea Isle City, N. J.....	Philadelphia, Pa.	
207432	LHNG	Ga. y.	Nurmah.....	59	49	68.6	19.0	7.2	Yct.	3	40	1910	Boston, Mass.....	Boston, Mass.	
96111		Ga. s.	Nushka.....	39	32	77.2	12.0	6.0	Fsh.	3	60	1891	do.....	Miami, Fla.	
141826		Ga. y.	NUSHKA.....	62	42	69.5	16.0	2.5	Yct.	1	40	1902	Springfield, Ohio.....	St. Paul, Minn.	
130809		Ga. s.	Nuten.....	22	15	44.4	12.5	4.3	Fsh.	2	80	1901	Astoria, Oreg.....	Seattle, Wash.	
212707		Ga. s.	Nyda.....	7	7	40.7	9.0	3.5	Pas.	1	15	1911	Fond du Lac, Wis.....	Millwaukee, Wis.	
200210		Ga. s.	Nydia.....	13	10	50.0	15.0	3.4	Fsh.	2	40	1903	Fowl River, Ala.....	Mobile, Ala.	
130411		Ga. s.	Nymph.....	14	13	44.0	14.7	4.4	Tow.	2	45	1888	South Boston, Mass.....	New York, N. Y.	
203884		Ga. s.	Nymph.....	15	10	38.5	12.7	4.3	Tow.	2	30	1906	Key West, Fla.....	Tampa, Fla.	
211430	LHON	Ga. y.	Nymph.....	41	27	57.5	14.5	6.1	Yct.	1	65	1913	Port Clinton, Ohio.....	Rockland, Me.	
210358		Ga. y.	Nyoda.....	52	28	71.8	17.8	8.2	Fsh.	11	60	1918	Rockport, Mass.....	Gloucester, Mass.	
O.															
214044		Ga. s.	O. G.....	7	7	25.0	11.4	3.0	Mso.	1	12	1900	Baldwin, N. Y.....	New York, N. Y.	
215435		Ga. p.	O. K.....	22	19	43.5	12.0	2.2	Tow.	3	30	1917	Black Rock, Ark.....	Memphis, Tenn.	
212231		Ga. s.	O. E. S.....	14	13	38.0	10.7	3.6	Mso.	1	37	1914	Port Jefferson, N. Y.....	New York, N. Y.	
155302		Ga. s.	O. I. O. U.....	6	5	32.0	11.0	3.0	Mso.	2	6	1899	Franklin, La.....	Morgan City, La.	
212811		Ga. s.	O. McMillen.....	10	9	33.0	10.0	3.0	Tow.	2	28	1914	Frankfort, Mich.....	Millwaukee, Wis.	
205532		Ga. s.	O. H. Vessels.....	09	67	93.0	22.0	6.0	Frt.	6	100	1903	Cambridge, Md.....	Wilmington, Del.	
155172		Ga. s.	O. P. Roberts.....	15	10	61.0	17.1	1.8	Frt.	2	20	1889	St. Peter's Creek, Md.....	Baltimore, Md.	
222620		Ga. p.	O. P. Shuman.....	8	5	40.9	8.0	1.5	Pas.	2	60	1921	Glenville, W. Va.....	Pittsburgh, Pa.	
200113		Ga. s.	O. S. Lloyd.....	11	9	46.0	11.4	4.2	Frt.	2	28	1909	Sallsbury, Md.....	Newport News, Va.	
209112		Ga. s.	O. W. Payne.....	23	10	64.0	15.2	3.7	Frt.	1	25	1911	Paltners, Va.....	Crisfield, Md.	
201052		Ga. p.	O. & C.....	11	5	48.9	13.6	2.8	Oya.	3	16	1918	Bayou Laplace, La.....	New Orleans, La.	
202350		Ga. s.	O. T. & Lloyd, Jr.....	57	30	74.0	18.6	5.4	Frt.	3	90	1905	Hancock's Bridge, N. J.....	Norfolk, Va.	
221222		Ga. s.	Oak Beach No. 1.....	11	7	37.4	10.7	4.2	Tow.	1	40	1920	Long Branch, N. J.....	New York, N. Y.	
210874		Ga. s.	Oakburn.....	20	13	45.6	13.9	5.8	Fsh.	1	25	1912	Alameda, Calif.....	San Francisco, Calif.	
210555		Ga. s.	Oakland.....	41	28	56.4	15.3	6.7	Fsh.	8	50	1920	Tacoma, Wash.....	Seattle, Wash.	
221227		Ga. s.	Oakland.....	225	113	98.8	30.5	8.5	Frt.	7	300	1923	Oakland, Calif.....	San Francisco, Calif.	
217384		Ga. s.	Oak Leaf.....	8	5	28.9	9.5	4.0	Fsh.	2	10	1912	do.....	Ketchikan, Alaska.	

1 Formerly U. S. N. C. 407.

2 Formerly ga. s. Ana Maria.

3 Formerly ga. s. Paz.

4 Formerly ga. s. Victoria.

5 Formerly ga. s. Triguena.

6 Formerly ga. s. Charlotte J. Kingsland.

7 Formerly U. S. N. S. C. No. 403.

8 Formerly ga. s. Jo-Ka-Dan.

9 Formerly st. y. Helvetia.

10 Formerly ga. y. Lagonda.

11 Formerly ga. y. Naxos.

12 Formerly August Klug, sr.

13 Formerly ga. s. Idar.

14 Formerly st. s. Iola.

15 Formerly ga. s. Crowley No. 21.

† Oil engine.

‡ Korosno burner.

§ Crude-oil burner.

| Diesel engine.

MERCHANT MOTOR VESSELS OF THE UNITED STATES—Continued.

Official No.	Signal letters.	Rig.	Name of vessel.	Gross tonnage.	Net tonnage.	Length.	Breadth.	Depth.	Service.	Crew.	Indicated horsepower.	When built.	Where built.	Home port (where permanent document issues).
211664		Ga. y.	Oasis	30	23	46.3	14.2	5.0	Yot.	2	40	1913	New York, N. Y.	Cincinnati, Ohio.
222169		Ga. s.	Oaxaca	16	11	46.1	12.3	5.3	Pas.	1	60	1921	San Francisco, Calif.	San Francisco, Calif.
18971		Ga. s.	Ocean	7	7	33.4	12.3	3.1	Fsh.	2	12	1866	Bon Secour, Ala.	Mobile, Ala.
206443		Ga. s.	Oceana	8	7	29.7	8.7	3.0	Fsh.	2	9	1902	Mantolow, Wis.	Grand Haven, Mich.
155434		Ga. s.	Ocean Belle	11	11	33.4	12.3	6.4	Fsh.	2	9	1902	Friendship, Me.	Ellsworth, Me.
19454		Ga. s.	Ocean Bird	11	6	42.0	14.0	4.0	Frt.	1	18	1876	Hatters, N. C.	Manteo, N. C.
155770		Ga. s.	Ocean King	10	6	40.3	13.6	3.7	Oys.	1	16	1895	Morgan City, La.	Morgan City, La.
219134		Ga. s.	Ocean King	8	5	40.1	10.2	3.2	Frt.	2	20	1919	Perrin, Va.	Norfolk, Va.
213386		Ga. s.	Ocean Queen	31	24	53.3	14.6	5.8	Fsh.	1	45	1915	Los Angeles, Calif.	San Francisco, Calif.
155168		Ga. s.	Ocean Spray	5	5	28.5	12.5	3.2	Msc.	1	12	1889	Patchogue, N. Y.	New York, N. Y.
201829		Ga. s.	Ocean Wave	8	5	31.0	9.0	2.2	Tow.	1	16	1904	South Bend, Wash.	Astoria, Ore.
211700		Ga. s.	Ocean Wave	15	10	39.5	11.4	4.0	Fsh.	4	20	1913	Anacortes, Wash.	Seattle, Wash.
223913		Ga. s.	Oceana	29	15	58.0	15.4	6.2	Fsh.	8	90	1924	San Diego, Calif.	San Diego, Calif.
206584		Ga. s.	Oceanic	11	7	36.4	10.4	3.6	Fsh.	1	16	1909	Melakata, Alaska	Juneau, Alaska.
220329		Ga. s.	Oceanic	43	29	56.8	15.8	7.2	Fsh.	4	60	1920	Olg Harbor, Wash.	Ketchikan, Alaska.
223768		Ga. s.	Oceanic	8	7	34.1	10.6	3.6	Pas.	2	24	1922	Morohead City, N. C.	Philadelphia, Pa.
204613		Ga. s.	Oceanus	8	5	30.2	11.7	5.8	Fsh.	2	15	1907	Friendship, Me.	Portland, Me.
213528		Ga. s.	OCEMLOZE	282	236	115.0	24.0	5.4	Frt.	10	100	1915	Macon, Ga.	Savannah, Ga.
200354	LFDN	Ga. y.	Ocepe	29	19	66.6	12.9	5.5	Yot.	3	32	1911	Port Clinton, Ohio.	Detroit, Mich.
223049	MFDN	Ga. y.	Ocepe	69	59	64.3	16.5	7.9	Yot.	5	180	1923	Camden, N. J.	Chattanooga, Tenn.
207763		Ga. y.	Ocolaqua	25	16	52.5	10.7	5.6	Yot.	1	72	1910	do	Bridgeport, Conn.
213817		Ga. s.	Ootyn	12	8	37.1	10.6	5.2	Msc.	1	37	1915	Elizabeth, N. J.	New York, N. Y.
215970		Ga. s.	Odd	9	5	48.8	8.2	3.3	Fsh.	0	24	1917	Eureka, Calif.	Marshallfield, Ore.
155412		Ga. s.	Odd Fellow	13	8	42.1	14.2	6.3	Frt.	2	15	1901	Eastport, Me.	Eastport, Me.
212538		Ga. s.	Odin	17	12	39.5	12.1	4.6	Fsh.	5	20	1914	Seattle, Wash.	Wrangell, Alaska.
155438		Ga. s.	Ogarita	25	17	57.8	11.8	5.3	Fsh.	3	70	1902	Beverly, Mass.	New Orleans, La.
210997		Ga. y.	Oglethorpe	28	18	60.7	12.1	2.3	Yot.	1	12	1918	Oglethorpe Bluff, Ga.	Savannah, Ga.
217876		Ga. s.	O'Hara	13	5	40.4	10.5	3.6	Pas.	2	30	1918	Alameda, Calif.	Los Angeles, Calif.
206170		Ga. p.	Ohio	12	12	51.0	10.8	2.0	Tow.	2	20	1909	Hartford, Ky.	Louisville, Ky.
209251		Ga. s.	Ohio	7	7	32.0	8.0	3.5	Tow.	1	8	1911	Tell City, Ind.	Evansville, Ind.
211014		Ga. s.	Ohio	11	7	31.8	10.2	4.8	Fsh.	2	16	1913	Seattle, Wash.	Tacoma, Wash.
212740		Ga. s.	Ohio	11	7	42.0	11.0	3.6	Tow.	1	60	1914	Cedar Bayou, Tex.	Houston, Tex.
219358		Ga. s.	Ohio	22	20	51.3	11.0	2.0	Frt.	3	5	1907	Chauvin, La.	New Orleans, La.
222904	MDTR	Ga. y.	Ohio	513	229	160.5	26.0	14.6	Yot.	25	700	1922	Newport News, Va.	Cincinnati, Ohio.
214674		Ga. p.	OHIO BELLE	39	39	60.3	14.0	3.1	Tow.	17	32	1916	Bowling Green, Ky.	Louisville, Ky.
220003	LWMP	Ga. y.	OHONKARA	126	101	98.0	23.5	15.5	Yot.	15	130	1920	Bristol, R. I.	New York, N. Y.
205369		Ga. s.	Oie Sauvage	14	9	46.0	11.5	4.0	Frt.	2	32	1907	New Orleans, La.	Morgan City, La.
221819		Ga. s.	Oie King	12	11	49.8	8.0	2.0	Tow.	75	25	1921	Crookshoro, Ky.	Louisville, Ky.
220206		Ga. y.	Ojai	17	11	51.6	10.2	4.6	Yot.	1	270	1920	Nyack, N. Y.	New York, N. Y.
203324		Ga. y.	Oka San	22	18	53.0	15.5	5.0	Yot.	3	20	1905	Port Republic, N. J.	Philadelphia, Pa.
155240		Ga. y.	Okoboll	36	33	64.0	10.5	3.8	Yot.	1	45	1893	Chicago, Ill.	Milwaukee, Wis.
218522		Ga. s.	O-Kah	11	8	33.0	10.5	4.0	Fsh.	1	25	1912	Tacoma, Wash.	Tacoma, Wash.
210039		Ga. s.	Olaf	21	14	42.1	13.0	5.9	Fsh.	3	25	1912	do	Seattle, Wash.
220406		Ga. y.	Olaiva	22	17	38.5	13.4	5.0	Yot.	2	300	1920	Milwaukee, Wis.	Detroit, Mich.
220178		Ga. s.	Olaiva	15	10	38.5	13.4	5.0	Tow.	1	65	1913	San Francisco, Calif.	San Francisco, Calif.
213576		Ga. s.	Oleof Junior	6	5	27.7	8.3	4.8	Pas.	1	15	1911	Springfield, Mass.	Boston, Mass.
214138		Ga. s.	Old Bill	21	10	54.8	10.2	2.5	Pas.	2	105	1906	St. Paul, Minn.	St. Louis, Mo.
217985		Ga. s.	Old Boy	14	12	39.0	8.3	3.8	Frt.	1	45	1914	Buffalo, N. Y.	Buffalo, N. Y.
202022		Ga. y.	Old Glory	35	24	66.3	12.3	5.5	Yot.	2	75	1906	Baltimore, Md.	Newport News, Va.
221466		Ga. s.	Old Harbor	14	5	33.1	10.3	3.9	Pas.	1	16	1914	East Boston, Mass.	Boston, Mass.
206349		Ga. s.	Old Point	14	9	47.0	12.8	4.0	Frt.	1	25	1909	Poquoson, Va.	Newport News, Va.
215374		Ga. s.	Old Timer	15	10	36.4	11.7	4.2	Msc.	1	20	1917	Juneau, Alaska.	Juneau, Alaska.
221928		Ga. s.	Old Timer	6	5	23.7	12.0	3.0	Msc.	2	12	(5)	(5)	(5)
210962		Ga. s.	Old Trusty	10	10	36.0	7.7	2.6	Pas.	1	15	1920	Marked Tree, Ark.	Memphis, Tenn.
220359		Ga. s.	Oliot	43	29	65.0	13.2	7.8	Yot.	3	125	1920	Warwick, N. J.	Washington, D. C.
210369		Ga. s.	Oledyle H.	6	5	37.2	10.0	1.9	Oys.	2	6	1915	Chauvin, La.	New Orleans, La.
218838		Ga. s.	Oleia	9	7	32.5	8.3	4.8	Fsh.	1	12	1919	Port Stanley, Wash.	Seattle, Wash.
212927		Ga. s.	Olevia L.	10	9	32.5	9.8	4.6	Pas.	1	12	1915	Bremerton, Wash.	do
155204		Ga. s.	Oliga	14	12	38.7	14.8	4.2	Pas.	2	2	1889	Philadelphia, Pa.	New York, N. Y.
155315		Ga. s.	Oliga	6	6	32.2	12.2	4.8	Frt.	1	14	1898	Atlantic City, N. J.	Philadelphia, Pa.
155464		Ga. s.	Oliga	42	30	60.0	18.2	4.4	Frt.	4	37	1903	Bloom, Miss.	New York, N. Y.
205600		Ga. s.	Oliga	0	0	30.0	10.4	3.6	Frt.	2	35	1908	Tacoma, Wash.	Seattle, Wash.
206131		Ga. s.	Oliga	14	9	40.0	13.8	4.3	Fsh.	1	60	1909	Oakland, Calif.	do
211093		Ga. s.	Oliga	8	5	28.6	9.0	4.0	Fsh.	2	15	1913	Poulsbo, Wash.	Juneau, Alaska.
215167		Ga. s.	Oliga	15	10	41.1	14.0	4.0	Pas.	3	40	1910	New York, N. Y.	New York, N. Y.
216531		Ga. s.	Oliga	7	7	34.0	9.7	4.2	Fsh.	7	18	1918	Port Blakely, Wash.	Seattle, Wash.
223595		Ga. p.	Oli Hecory	49	30	69.9	14.0	3.0	Tow.	5	70	1924	Carthage, Tenn.	Nashville, Tenn.
222597		Ga. y.	Ollgrin	16	13	41.4	11.3	4.4	Yot.	2	130	1922	Neponset, Mass.	New York, N. Y.
223885		Ga. s.	Ollio	16	10	58.5	10.8	4.7	Fsh.	3	38	(5)	(5)	(5)
213401		Ga. s.	OLUNDA	408	265	134.9	26.1	14.1	Frt.	5	250	1915	San Francisco, Calif.	Los Angeles, Calif.
155402		Ga. s.	Ollve	9	9	29.7	13.0	4.0	Pas.	1	10	1900	Atlantic City, N. J.	Philadelphia, Pa.
200965		Ga. s.	Ollve	5	5	27.0	12.2	3.4	Frt.	1	14	1904	Port Republic, N. J.	do
202787		Ga. s.	Ollve	15	10	45.2	12.4	4.0	Msc.	2	50	1900	Atlantic City, N. J.	New York, N. Y.
207190		Ga. s.	Ollve	9	8	37.0	10.5	3.5	Frt.	2	15	1908	Fishing Creek, Md.	Reedville, Va.
206124		Ga. s.	Ollve	14	10	40.8	12.6	3.6	Pas.	2	20	1911	Tillamook, Ore.	Astoria, Ore.

1 Formerly *ga. p. (a) Hartford.
(b) Enarco.

1 Formerly ga. s. Almejean.
† Diesel engine.

† Oil engine.
‡ Unknown.
§ Heavy oil.

MERCHANT MOTOR VESSELS OF THE UNITED STATES—Continued.

Official No.	Signal letters.	Rfg.	Name of vessel.	Gross tonnage.	Net tonnage.	Length.			Depth.	Service.	Crew.	Indicated horsepower.	When built.	Where built.	Home port (where permanent document issues).
						Feet.	Feet.	Feet.							
213234		Ga. y.	Olive	32	26	54.4	12.4	5.7		Yct.	2	100	1915	Seattle, Wash.	Seattle, Wash.
215491		Ga. s.	Olive	8	5	29.5	9.4	3.9		Fsh.	2	22	1917	Metlakatla, Alaska	Juneau, Alaska.
210573		Ga. s.	Olive	9	6	29.2	9.4	4.9		Fsh.	3	25	1918	Tacoma, Wash.	Seattle, Wash.
221334		Ga. s.	Olive	59	51	60.4	16.7	8.1		Fsh.	6	50	1921	Seattle, Wash.	Do.
222105		Ga. y.	Olive B.	19	16	41.3	11.3	6.0		Yct.	2	25	1912	Burton, Wash.	Do.
216906		Ga. s.	Olive G.	15	15	39.2	15.7	6.2		Frt.	2	16	1877	Clare, Nova Scotia	Eastport, Me.
155343		Ga. s.	Olive H.	19	19	50.0	14.0	2.3		Fer.	2	36	1916	Blair, Nebr.	Omaha, Nebr.
207213		Ga. s.	Olive T.	11	8	30.2	10.7	3.9		Pas.	1	21	1910	Dookton, Wash.	Tacoma, Wash.
155267		Ga. s.	Olive Mulford.	12	10	34.0	13.7	3.8		Oys.	3	18	1894	Bridgeport, N. J.	Philadelphia, Pa.
204654		Ga. s.	Olive B. Van Dusen.	50	44	68.3	22.0	5.2		Frt.	2	30	1908	Patchogue, N. Y.	New York, N. Y.
214431		Ga. s.	Olive C. Lester.	42	36	47.3	21.1	5.0		Frt.	5	75	1916	Freeport, N. Y.	Do.
221469		Ga. s.	Olive M. Anderson.	65	39	70.0	20.0	10.8		Wat.	4	100	1921	Brooklyn, N. Y.	Do.
210693		Ga. s.	Olive K.	11	7	31.0	9.7	3.9		Frt.	1	25	1915	Houston, Tex.	Houston, Tex.
222069		Ga. s.	Olive K.	12	8	32.5	12.7	4.8		Fsh.	2	24	1922	Brunswick, Ga.	Brunswick, Ga.
218659		Ga. s.	Olivetie.	11	9	37.0	10.6	3.4		Pas.	3	35	(1)	(1)	Boston, Mass.
155390		Ga. s.	Olive	8	7	33.6	12.4	4.0		Pas.	2	30	1898	Philadelphia, Pa.	New York, N. Y.
212903		Ga. s.	Olvia	14	13	11.6	11.9	3.2		Pas.	1	12	1907	Georgiana, Fla.	Jacksonville, Fla.
213560		Ga. s.	Olvia	22	12	46.0	14.8	6.0		Fsh.	1	56	1916	Rockport, Mass.	New York, N. Y.
207082		Ga. s.	Olvia B.	7	5	31.4	11.3	3.9		Pas.	1	24	1910	Red Bank, N. J.	Perth Amboy, N. J.
155351		Ga. s.	Olvia Bears.	15	9	40.0	14.8	5.6		Cod.	1	21	1899	Gloucester, Mass.	Gloucester, Mass.
208400		Ga. p.	Ollie	37	28	56.0	17.0	6.2		Mso.	4	50	1911	Greenport, N. Y.	New York, N. Y.
214832		Ga. p.	Ollie V.	18	14	43.0	11.0	2.2		Tow.	1	12	1917	Madison, Ark.	Memphis, Tenn.
220565		Ga. s.	Oj-Pal.	17	14	45.0	11.3	4.7		Fsh.	2	60	1920	Traverse City, Mich.	Grand Haven, Mich.
218650		Ga. s.	Olymp.	8	5	31.8	8.1	2.6		Pas.	2	15	1913	Allemands, La.	New Orleans, La.
155367		Ga. s.	Olympia	16	13	48.8	15.2	3.4		Frt.	1	24	1899	Smyrna, N. C.	Beaufort, N. C.
155369		Ga. s.	Olympia	13	7	37.0	13.4	6.0		Fsh.	1	20	1899	East Boothbay, Me.	Boston, Mass.
203707		Ga. s.	Olympia	14	10	47.7	11.4	2.7		Mso.	2	18	1903	Lake Charles, La.	Morgan City, La.
210194		Ga. s.	Olympia	34	23	51.8	15.5	6.1		Fsh.	2	55	1912	Tacoma, Wash.	Seattle, Wash.
223002		Ga. s.	Olympian	10	7	37.1	9.1	4.6		Tow.	1	15	1921	Puget, Wash.	Tacoma, Wash.
3158		Ga. s.	Olympo	5	5	28.9	12.4	2.8		Mso.	1	50	1886	Patchogue, N. Y.	New York, N. Y.
206931		Ga. s.	Olympo	10	7	35.8	8.0	3.4		Fsh.	1	16	1909	Charlevoix, Mich.	Grand Haven, Mich.
208350		Ga. s.	Olympo	44	30	58.0	16.0	7.8		Fsh.	11	65	1911	Seattle, Wash.	Seattle, Wash.
211079		Ga. s.	Olympo	23	18	43.8	14.6	6.3		Fsh.	6	30	1913	Tacoma, Wash.	Ketchikan, Alaska.
216480		Ga. s.	Olympo	12	8	37.6	11.5	3.2		Fsh.	1	20	1918	Sitka, Alaska.	Juneau, Alaska.
217843		Ga. s.	Olympo	14	9	30.5	11.1	5.6		Frt.	2	35	1919	Aberdeen, Wash.	Seattle, Wash.
218061		Ga. s.	Omaha	40	32	54.8	15.4	7.0		Fsh.	7	50	1913	Tacoma, Wash.	Tacoma, Wash.
210892		Ga. s.	Omaney	50	31	67.2	17.5	7.7		Fsh.	13	80	1912	Seattle, Wash.	Ketchikan, Alaska.
202400	KVBW	Ga. y.	Omooc	22	18	41.0	12.8	5.9		Yct.	1	100	1905	Shady Side, Md.	Newport News, Va.
214733		Ga. s.	Onah	23	22	48.0	14.7	6.7		Yct.	2	40	1916	Tacoma, Wash.	Tacoma, Wash.
214576		Ga. y.	Onaire	17	15	42.3	14.2	6.1		Yct.	2	20	1902	Manitowoc, Wis.	Rochester, N. Y.
155110	KVJM	Ga. y.	Onawa	16	8	55.0	11.0	4.0		Frt.	1	32	1887	Bayonne, N. J.	Providence, R. I.
181605		Ga. s.	Onawa	38	8	55.0	11.0	4.0		Frt.	1	32	1887	Boston, Mass.	Belfast, Me.
86104	KILQ	Ga. y.	Onaway	10	15	39.6	9.5	4.0		Yct.	2	24	1907	Nyack, N. Y.	Detroit, Mich.
209122		Ga. y.	Onaway	14	8	45.9	12.1	4.8		Frt.	1	28	1915	Great Bay, Wis.	Milwaukee, Wis.
213350		Ga. s.	Onaway	11	10	34.8	10.2	3.3		Fsh.	1	12	1915	Friendship, Me.	Boston, Mass.
214310		Ga. s.	Onaway	13	9	44.4	10.4	6.0		Yct.	1	12	1915	Bayhead, N. J.	Philadelphia, Pa.
218854		Ga. y.	Onaway	11	9	44.4	10.4	6.0		Yct.	2	60	1910	West Lynn, Mass.	Buffalo, N. Y.
209307	LJHQ	Ga. y.	Onelda	97	94	80.5	10.5	8.8		Yct.	5	200	1911	Muskegon, Mich.	Duluth, Minn.
218909		Ga. s.	"101"	5	5	25.5	8.0	3.0		Fsh.	3	73	1914	Little Suamico, Wis.	Milwaukee, Wis.
219600		Ga. y.	One-Thirty	32	25	60.3	12.6	5.6		Yct.	3	150	1920	New York, N. Y.	Philadelphia, Pa.
212282		Ga. s.	Onetla	36	17	47.2	16.0	4.8		Pas.	2	45	1914	Pocomoke City, Md.	Newport News, Va.
200796		Ga. s.	Onley	26	18	58.3	17.3	5.4		Fsh.	9	60	1901	do.	Philadelphia, Pa.
222402		Ga. s.	Onnoway	10	7	38.2	10.5	4.0		Mso.	1	50	1913	Elizabeth, N. J.	New York, N. Y.
210327		Ga. s.	Ono	8	7	35.5	12.5	4.0		Tow.	2	40	1911	Inwood, N. Y.	Do.
208661		Ga. s.	Ono II	15	10	53.8	15.0	3.7		Pas.	1	60	1911	Morehead City, N. C.	Philadelphia, Pa.
211200	LHKB	Ga. y.	Onrust	23	20	59.0	11.7	5.9		Yct.	2	45	1910	East Greenwich, R. I.	Bridgeport, Conn.
209181		Ga. s.	Onslow	9	7	37.0	11.0	2.0		Pas.	1	18	1911	Morehead City, N. C.	Philadelphia, Pa.
155255		Ga. s.	On Time	18	12	37.8	11.0	7.0		Cod.	4	24	1894	East Boothbay, Me.	Gloucester, Mass.
211045		Ga. s.	On Time	8	7	30.5	10.4	4.8		Fsh.	1	12	1913	Westerly, R. I.	Newport, R. I.
215008		Ga. s.	On Time	27	18	56.1	13.5	6.0		Frt.	1	30	1917	Seattle, Wash.	Cordova, Alaska.
220150		Ga. s.	On Time	43	29	66.0	15.7	7.1		Fsh.	8	60	1920	Olg Harbor, Wash.	Ketchikan, Alaska.
19210		Ga. s.	Onward	11	7	42.0	12.3	3.8		Pas.	1	20	1867	Elizabeth City, N. C.	Manteo, N. C.
19157		Ga. s.	Onward	13	12	37.1	13.5	4.1		Mso.	1	18	1876	Westerly, R. I.	New York, N. Y.
203871		Ga. s.	Onward	12	9	42.5	9.0	2.7		Frt.	1	24	1907	Ketchikan, Alaska	Cordova, Alaska.
208589		Ga. s.	Onward	8	7	27.6	8.7	2.8		Fsh.	3	16	1911	Leland, Mich.	Grand Haven, Mich.
212203		Ga. s.	Onward	25	21	46.3	14.4	5.9		Wrk.	1	32	1914	New Haven, Conn.	Bridgeport, Conn.
218031		Ga. s.	Onward	41	28	59.4	15.3	7.3		Fsh.	8	65	1919	Los Angeles, Calif.	Los Angeles, Calif.
218240		Ga. s.	Onward	15	8	54.4	14.0	3.3		Pas.	1	150	1919	Camden, N. J.	Philadelphia, Pa.
212193		Ga. s.	Onward III	20	21	47.9	15.6	5.1		Frt.	2	35	1914	New York, N. Y.	Do.
215133		Ga. y.	Onwego	42	34	63.0	14.0	6.3		Yct.	4	60	1917	do.	New York, N. Y.
202009		Ga. s.	Opal	7	5	30.0	9.6	3.0		Tow.	1	16	1905	Bellingham, Wash.	Seattle, Wash.
221730		Ga. s.	Opal	13	13	50.8	13.1	2.0		Pas.	1	10	1921	Mulberry, Ark.	Memphis, Tenn.

1 Formerly British sch. Ocean Lily.
 2 Formerly ga. s. Anna T., 3d.
 3 Formerly U. S. N. s. 8093.
 4 Formerly catboat Beale Whiting.

5 Formerly ga. y. Tipperary.
 6 Formerly ga. y. Vanlusa.
 7 Formerly st. y. Gadabout.
 8 Formerly st. y. Spindrift.

9 Formerly ga. y. Dido.
 10 Formerly ga. y. Marion.
 † Unknown.

MERCHANT MOTOR VESSELS OF THE UNITED STATES—Continued.

Official No.	Signal letters.	Rig.	Name of vessel.	Gross tonnage.	Net tonnage.	Length.	Breadth.	Depth.	Service.	Crew.	Indicated horsepower.	When built.	Where built.	Home port (where permanent document issues).
						Feet.	Feet.	Feet.						
222098		Ga. p.	Opal	30	16	49.4	15.0	2.5	Fer.	2	50	1919	Bismarck, N. Dak.	Pembina, N. Dak.
222292		Ga. s.	Ophelia	13	11	40.0	11.2	3.8	Mso.	2	24	1921	Brooklyn, N. Y.	New York, N. Y.
208482		Ga. s.	Opitah	8	8	31.8	11.6	4.0	Fab.	3	8	1904	Marinette, Wis.	Milwaukee, Wis.
212778		Ga. y.	Opitah	23	16	47.2	11.6	7.3	Yct.	1	40	1914	La Grange, Mo.	Wilmington, Del.
218063		Ga. s.	Oquirrh	25	11	52.8	14.8	5.4	Frt.	2	75	1919	Friendship, Me.	Ellsworth, Me.
204781		Ga. s.	Ora	23	16	57.0	16.6	4.0	Tow.	4	50	1907	Cedar Bayou, Tex.	Galveston, Tex.
214441		Ga. p.	Ora	8	5	44.6	10.0	2.2	Fas.	1	12	1916	Rochester, Pa.	Cincinnati, Ohio.
218829		Ga. s.	Ora	9	5	34.1	9.4	5.0	Fas.	1	16	1919	Ball Is., Ore.	Juneau, Alaska.
209780		Ga. s.	Ora Endress	68	68	55.0	14.8	6.6	Mso.	3	76	1912	Manitowoc, Wis.	Marquette, Mich.
205143		Ga. s.	Ora et Labora	9	7	33.0	12.8	4.0	Fsh.	1	5	1907	Cedar Bayou, Tex.	Chicago, Ill.
216314		Ga. y.	Ora	17	11	46.6	10.3	5.0	Yct.	1	260	1917	Neponset, Mass.	New York, N. Y.
155426		Ga. s.	Oregon	8	7	40.0	14.0	3.4	Frt.	2	4	1901	Hopkins, Va.	Cape Charles, Va.
209054		Ga. s.	Oregon	9	7	35.1	9.4	3.8	Fab.	1	15	1911	Seattle, Wash.	Seattle, Wash.
223092		Ga. s.	Oregon	95	64	120.0	36.0	8.4	Fer.	2	140	1923	St. Helens, Ore.	Portland, Ore.
216742	LJDW	Ga. s.	Oregon	1,628	97	215.0	41.9	20.5	Fsh.	26	1,000	1917	Seattle, Wash.	Juneau, Alaska.
214910		Ga. s.	Oregon Wolf	43	37	54.8	15.1	7.3	Fsh.	8	55	1917	Tacoma, Wash.	Tacoma, Wash.
209618		Ga. s.	Oregonian	34	23	54.8	15.1	5.7	Fsh.	7	55	1912	do.	Portland, Ore.
215000		Ga. s.	Oregonian	45	30	54.8	15.7	7.5	Frt.	7	80	1917	do.	Seattle, Wash.
216109		Ga. s.	Oregonian	42	33	55.8	15.5	7.1	Fsh.	9	60	1918	do.	Tacoma, Wash.
220991		Ga. s.	Oretha F. Spinney	133	65	107.2	24.0	11.3	Fsh.	21	100	1921	Essex, Mass.	Gloicester, Mass.
219818		Ga. y.	Orlean II	23	15	52.4	12.5	5.3	Yct.	2	120	1920	New York, N. Y.	Boston, Mass.
223651		Ga. s.	Orient	12	8	36.6	12.9	4.1	Fsh.	3	25	1921	Brunswick, Ga.	Brunswick, Ga.
1440		Ga. s.	Orient	13	11	38.5	14.2	4.3	Fsh.	2	50	1887	Brooklyn, N. Y.	New York, N. Y.
209533		Ga. s.	Orient	57	48	62.5	18.0	9.1	Fsh.	13	80	1911	Seattle, Wash.	Seattle, Wash.
209535		Ga. s.	Orient	73	60	69.5	16.7	7.6	Fsh.	8	80	1912	do.	Do.
18227		Ga. s.	Oriente	14	8	39.0	12.0	3.0	Frt.	3	22	1865	Madisonville, La.	New Orleans, La.
155044		Ga. s.	Oriental	28	16	51.7	18.4	5.3	Oys.	9	48	1881	Messougo, Va.	Philadelphia, Pa.
210584		Ga. s.	Orilla K.	11	7	41.0	10.0	6.0	Fer.	1	20	1905	Green Bay, Wis.	Dubuque, Iowa.
222677		Ga. s.	Orinoco II	20	12	48.2	13.2	4.9	Frt.	1	60	1917	Philadelphia, Pa.	Norfolk, Va.
155043		Ga. s.	Orion	18	17	56.2	15.5	4.3	Frt.	1	32	1881	Baltimore, Md.	Newport News, Va.
155167		Ga. s.	Orion	13	11	49.6	11.1	4.8	Frt.	2	40	1889	Newport, R. I.	Vineyard Haven, Mass.
200811		Ga. s.	Orion	12	9	44.2	10.9	4.2	Fsh.	1	16	1904	do.	Newport, R. I.
205447		Ga. s.	Orion	13	11	50.0	8.8	4.7	Oys.	1	16	1891	Morris Heights, N. Y.	Providence, R. I.
209454		Ga. s.	Orion	20	15	58.0	15.2	4.0	Yct.	2	25	1911	Palmer, Va.	Redvidde, Va.
210303		Ga. s.	Orion	7	6	32.2	9.0	4.0	Fas.	1	11	1912	Atlantic City, N. J.	Philadelphia, Pa.
217970		Ga. s.	Orion	10	9	33.1	10.7	4.0	Fsh.	3	30	1919	Seattle, Wash.	Seattle, Wash.
223183		Ga. s.	Orion	14	10	51.7	12.8	3.4	Fsh.	6	107	1923	North Girard, Pa.	Erie, Pa.
221228		Ga. y.	Orion	34	23	70.2	11.1	6.5	Yct.	4	800	1919	Nyack, N. Y.	New York, N. Y.
116583		Ga. s.	Orion	73	39	96.7	17.0	8.9	Fsh.	12	100	1893	Wyandotte, Mich.	Gloicester, Mass.
211009		Ga. s.	Orion	13	8	36.8	11.9	4.8	Fsh.	5	20	1913	Seattle, Wash.	Nome, Alaska.
212997		Ga. s.	Orion	13	12	36.8	10.4	3.2	Fas.	1	16	1910	Chicago, Ill.	St. Augustine, Fla.
210450		Ga. s.	Orion	13	9	37.9	9.3	3.8	Fsh.	1	30	1912	Cove, Wash.	Seattle, Wash.
223278		Ga. s.	Orlo VI	79	54	104.3	14.9	8.3	Mso.	7	400	1917	Boston, Mass.	New York, N. Y.
215702	IJCB	Ga. s.	ORMDALE	2,063	1,434	250.5	43.5	20.4	Frt.	24	640	1917	Manitowoc, Wis.	Wilmington, Del.
221171	MCQR	Ga. y.	Oro	16	14	46.2	9.4	3.8	Yct.	1	85	1921	So. Jacksonville, Fla.	Jacksonville, Fla.
200064		Ga. y.	Orono	23	15	55.8	11.0	5.3	Yct.	2	60	1903	Mariners Harbor, N. Y.	Helms, Me.
223906	MFNR	Ga. y.	Orpah	32	29	44.7	14.2	4.8	Yct.	2	37	1924	Dorchester, N. J.	Philadelphia, Pa.
155144		Ga. s.	Ortmoores	14	10	63.0	16.8	4.6	Mso.	3	100	1887	Brooklyn, N. Y.	New York, N. Y.
208876		Ga. s.	Oraino	15	12	48.6	15.0	5.1	Fsh.	1	36	1911	Anglesea, N. J.	Philadelphia, Pa.
218826		Ga. y.	Ortalon	23	15	54.3	11.0	5.9	Yct.	2	200	1919	Nyack, N. Y.	Do.
155246		Ga. s.	Orville F. French	12	7	52.0	13.8	3.6	Frt.	3	25	1893	St. Peters, Md.	Annapolis, Md.
214620		Ga. s.	Orville G.	8	6	31.9	10.5	2.0	Frt.	1	12	1916	Atlantic, N. C.	Beaufort, N. C.
214959		Ga. s.	Orville G.	6	6	26.0	8.6	2.6	Fsh.	3	12	1915	Oconto, Wis.	Milwaukee, Wis.
214723		Ga. s.	Orwood	9	6	39.9	14.0	3.6	Frt.	1	40	1917	Alameda, Calif.	San Francisco, Calif.
155139		Ga. s.	Osage	19	12	47.0	16.7	3.7	Oys.	4	24	1902	Biloxi, Miss.	Gulfport, Miss.
219427	LVFM	Ga. y.	Osans	81	67	75.8	17.5	8.4	Frt.	6	72	1919	Camden, N. J.	Philadelphia, Pa.
155299		Ga. s.	Osbou	7	5	34.3	12.6	3.0	Frt.	2	24	1896	Kitty Hawk, N. C.	Elizabeth City, N. C.
155070		Ga. s.	Oscar	8	6	32.0	11.4	4.0	Frt.	2	10	1883	Freeport, N. Y.	New York, N. Y.
221827		Ga. s.	Oscar II	8	6	32.2	10.0	3.7	Fas.	1	15	1916	Lavallette, N. J.	Philadelphia, Pa.
155461		Ga. s.	Oscar C	10	7	45.2	12.5	3.0	Frt.	2	21	1903	Morgan City, La.	Morgan City, La.
204979		Ga. s.	Oscar J.	14	9	49.4	14.4	3.3	Mso.	2	75	1908	Texas City, Tex.	New York, N. Y.
212578		Ga. s.	Oscar J. II	21	14	50.5	15.4	4.0	Tow.	2	110	1914	Westlake, La.	Galveston, Tex.
215826		Ga. s.	Oscar Gordon	17	15	43.8	14.0	4.0	Frt.	1	38	1917	Crittenden, Va.	Norfolk, Va.
19459		Ga. s.	Oscar Newhouse	70	65	78.6	20.1	6.9	Frt.	3	60	1876	Sheboygan, Wis.	Milwaukee, Wis.
206373		Ga. s.	Oscar the Oyster	10	8	37.0	11.5	4.2	Frt.	1	14	1912	Atlantic City, N. J.	Philadelphia, Pa.
206388		Ga. y.	Osceola	19	16	50.4	12.6	4.6	Yct.	1	25	1909	Totenville, N. Y.	New York, N. Y.
209436		Ga. p.	Osceola	6	6	38.8	9.0	2.0	Tow.	1	3	1909	Kanawha, Ohio.	Cincinnati, Ohio.
214578		Ga. y.	Osceola II	44	43	60.0	17.0	3.6	Frt.	2	45	1911	St. Augustine, Fla.	Jacksonville, Fla.
213462	LOND	Ga. p.	Osha Ruth	19	17	48.3	12.9	4.9	Yct.	1	25	1905	New York, N. Y.	New York, N. Y.
155222		Ga. s.	Ospray	9	9	45.0	10.2	2.4	Frt.	1	20	1915	Miller, Ohio.	Cincinnati, Ohio.
150884		Ga. s.	Osprey	24	15	53.6	11.2	4.7	Fas.	2	40	1888	West Creek, N. J.	Newark, N. J.
										2	60	1900	Baltimore, Md.	Baltimore, Md.

1 Formerly ga. y. Sattle A.
 2 Formerly slip. Annie Marshall.
 Formerly U. S. N. No. 2653.
 4 Formerly (ast. y. Sultana.
 (ast. s. Orion.

5 Formerly S. C. 269.
 (a Motor No. 1.
 6 Formerly ga. s. (b Lake Mohonk.
 (c Astrahco III.
 7 Formerly ga. y. Atrypa.

8 Formerly ga. s. Petro'la.
 Diesel engine.
 † Oil engine.

MERCHANT MOTOR VESSELS OF THE UNITED STATES—Continued.

Official No.	Signal letters.	Rtg.	Name of vessel.	Gross tonnage.	Net tonnage.	Length.	Breadth.	Depth.	Service.	Crew.	Indicated horsepower.	When built.	Where built.	Home port (where permanent document issues).
155446		Ga. s.	Osprey.....	19	11	48.6	16.1	6.5	Frt.	2	20	1902	Dennysville, Me.	Eastport, Me.
204370		Ga. s.	Osprey.....	14	9	48.6	9.5	5.1	Fsh.	2	2	1907	Millbridge, Me.	South West Harbor, Me.
209363	LCFW	Ga. y.	Osprey.....	25	17	50.0	12.8	5.9	Yct.	1	50	1911	Camden, N. J.	Boston, Mass.
211183		Ga. s.	Osprey.....	12	9	40.0	13.0	4.0	Fsh.	2	30	1913	Greenport, N. Y.	New York, N. Y.
213903		Ga. s.	Osprey.....	25	16	50.7	14.4	5.4	Frt.	3	25	1915	Fairhaven, Calif.	Marshfield, Oreg.
214575		Ga. s.	Osprey.....	8	7	33.8	8.3	3.6	Tow.	1	10	1906	Ballard, Wash.	Seattle, Wash.
215441		Ga. s.	Osprey.....	24	9	55.1	13.7	5.2	Fsh.	5	30	1917	East Machias, Me.	Portland, Me.
215882		Ga. s.	Osprey.....	49	18	67.6	18.5	6.2	Fsh.	2	170	1917	Oakland, Calif.	San Francisco, Calif.
216595		Ga. s.	Osprey.....	12	11	41.0	12.0	4.0	Fsh.	3	25	1918	Shakan, Alaska	Wrangell, Alaska
216918		Ga. y.	Osprey.....	23	20	46.0	14.9	5.0	Yct.	1	12	1918	Belmar, N. J.	Philadelphia, Pa.
216746		Ga. s.	Osprey.....	10	7	36.5	9.3	5.0	Fsh.	3	16	1918	Suquamish, Wash.	Seattle, Wash.
218152		Ga. s.	Osprey.....	34	23	59.8	16.5	6.3	Tow.	3	125	1918	Rochester, N. Y.	New York, N. Y.
208618		Ga. s.	Osrlo.....	15	12	47.5	13.0	4.5	Pass.	3	36	1911	Angleses, N. J.	Philadelphia, Pa.
212518		Ga. s.	Oswegatchie.....	12	8	39.0	10.6	4.2	Pass.	1	24	1914	Chicago, Ill.	Chicago, Ill.
223672	MPKT	Ga. s.	OSWEGO SOCIETY.....	1,199	753	252.9	40.1	12.8	Tnk.	16	700	1924	Chester, Pa.	New York, N. Y.
223771		Ga. y.	Oswichee.....	1,110	01	86.6	19.1	9.7	Yct.	5	180	1924	Port Clinton, Ohio	Cleveland, Ohio
209056		Ga. s.	Otis.....	7	6	31.0	8.4	3.2	Msc.	1	12	1911	Stacy, N. C.	Beaufort, N. C.
214943		Ga. s.	Otis.....	6	5	34.8	9.8	3.9	Fsh.	1	10	1915	Westerly, R. I.	Providence, R. I.
155455		Ga. s.	Otis D. Terrell.....	13	9	46.4	16.2	3.9	Frt.	1	20	1902	Portsmouth, N. C.	Washington, N. C.
223207		Ga. s.	Oto.....	15	10	52.5	12.2	4.6	Fsh.	1	45	1918	Los Angeles, Calif.	Los Angeles, Calif.
213133		Ga. s.	Ottawa.....	9	9	38.3	10.2	3.9	Pass.	1	30	1913	Holland, Mich.	Grand Haven, Mich.
213278		Ga. s.	OTTAWA.....	75	70	57.4	17.5	6.0	Pass.	3	55	1914	Ferrysburg, Mich.	Do.
213602		Ga. y.	Otter.....	29	19	50.4	13.5	5.4	Yct.	1	100	1915	Chicago, Ill.	Cleveland, Ohio
204902		Ga. s.	Otter.....	15	10	28.3	8.0	2.7	Pass.	1	7	1908	La Conner, Wash.	Seattle, Wash.
211197		Ga. s.	Otter.....	15	10	43.0	12.7	6.0	Tow.	2	55	1913	Los Angeles, Calif.	Los Angeles, Calif.
211853		Ga. s.	Otter.....	8	6	35.1	11.8	3.0	Fsh.	2	20	1913	Abbeville, La.	Port Arthur, Tex.
204329		Ga. s.	Otto.....	14	9	46.0	8.8	4.5	Pass.	1	32	1896	Morris Heights, N. Y.	Philadelphia, Pa.
206741		Ga. p.	Otto.....	15	15	50.0	12.6	2.8	Tow.	3	40	1909	Kansas City, Kans.	Kansas City, Mo.
211390		Ga. s.	Otto.....	7	6	41.0	3.4	3.3	Pass.	1	20	1902	La Crosse, Wis.	Milwaukee, Wis.
155421	KRNG	Ga. y.	Oulachouan.....	19	13	52.4	10.5	4.8	Yct.	2	40	1900	Trenton, N. J.	Gilwille, Miss.
211211		Ga. s.	Ouida.....	12	8	43.6	11.3	3.0	Pass.	1	45	1913	Galveston, Tex.	Galveston, Tex.
207525		Ga. s.	Oulu.....	11	10	38.3	9.8	4.3	Fsh.	2	16	1910	Douglas, Alaska	Wrangell, Alaska
217470		Ga. s.	Oursy.....	6	5	33.4	8.1	3.6	Fsh.	3	40	1919	Seattle, Wash.	Seattle, Wash.
213134		Ga. s.	Ours Harbor.....	12	9	34.6	9.8	4.4	Pass.	1	32	1915	Chicago, Ill.	Chicago, Ill.
208069		Ga. s.	Ours.....	10	10	38.0	11.8	4.6	Fsh.	2	20	1910	Seattle, Wash.	Seattle, Wash.
216547		Ga. s.	Overscot.....	7	7	37.6	9.6	3.4	Oys.	0	60	1918	Chincoteague, Va.	Bridgeport, Conn.
223809		Ga. p.	Overscot.....	32	0	69.0	14.8	2.6	Frt.	4	15	1924	Brownsville, Ky.	Louisville, Ky.
217700		Ga. s.	Over The Top.....	48	39	63.0	16.2	6.9	Fsh.	2	15	1919	Stanwood, Wash.	Seattle, Wash.
220364		Ga. s.	Over The Top.....	25	17	50.8	14.8	7.1	Frt.	65	05	1920	Seattle, Wash.	Do.
214839		Ga. s.	Over The Waves.....	26	17	44.8	14.8	3.9	Frt.	2	36	1917	Friendship, Me.	Mobile, Ala.
211126		Ga. y.	Owanee.....	21	23	54.8	13.4	3.3	Yct.	2	25	1912	St. Augustine, Fla.	Boston, L. s.
155109		Ga. s.	Owone.....	21	6	47.6	12.4	9.5	Frt.	3	60	1903	Bridgeport, Conn.	New York, N. Y.
155378		Ga. s.	Owl.....	14	11	36.0	13.0	3.5	Frt.	2	10	1907	Alexandria Bay, N. Y.	Cape Vincent, N. Y.
204085		Ga. s.	Owl.....	13	11	36.0	13.0	3.5	Frt.	2	18	1908	Bellaire, Ohio	Cincinnati, Ohio
205897		Ga. p.	Owl.....	15	10	45.5	11.6	2.8	Tow.	1	50	1910	Seattle, Wash.	Seattle, Wash.
207151		Ga. s.	Owl.....	15	5	55.4	13.2	3.7	Tow.	1	40	1911	Alameda, Calif.	San Francisco, Calif.
208441		Ga. s.	Owl.....	47	28	60.3	20.3	3.5	Frt.	6	100	1911	North Bend, Oreg.	Do.
222081		Ga. s.	Owl.....	11	7	41.8	14.0	3.7	Fsh.	2	58	1924	Los Angeles, Calif.	Los Angeles, Calif.
155433		Ga. s.	Oyster.....	5	5	26.2	11.6	3.8	Fsh.	1	8	1901	Osterville, Mass.	New Bedford, Mass.
213475		Ga. s.	Oysterette.....	12	10	42.0	12.0	2.5	Fsh.	1	30	1910	Inwood, N. Y.	New York, N. Y.
211058		Ga. s.	Oysterman.....	13	9	39.2	12.4	4.6	Frt.	1	35	1913	Tacoma, Wash.	Tacoma, Wash.
211635		Ga. s.	Oysterman.....	30	16	56.2	17.6	5.1	Frt.	2	50	1913	Crittenden, Va.	Norfolk, Va.
19366		Ga. s.	Oyster Plant.....	13	12	34.0	15.4	3.7	Fsh.	2	24	1872	Mobile, Ala.	Mobile, Ala.
200534		Ga. s.	Oyston.....	15	10	50.0	13.0	4.2	Fsh.	3	40	1903	Pocomoke City, Md.	Newport News, Va.
P.														
223905		El. s.	P. R. R. No. 16.....	186	126	99.0	24.0	10.6	Tow.	6	575	1924	Mariners Harbor, N. Y.	New York, N. Y.
207203		Ga. s.	P. D. Patrol.....	15	10	45.7	9.8	4.8	Pol.	1	80	1908	Oakland, Calif.	San Francisco, Calif.
219039		Ga. s.	P. L. Ammon.....	52	20	63.6	17.0	6.3	Frt.	1	60	1919	Detroit, Mich.	Detroit, Mich.
215837		Ga. s.	P. W. MoAdow.....	84	57	74.7	20.0	5.5	Frt.	3	45	1917	Marco, Fla.	Tampa, Fla.
220119		Ga. y.	P. D. Q. Envelope.....	26	17	53.7	13.0	5.4	Yct.	1	60	1911	Poughkeepsie, N. Y.	Chicago, Ill.
201002		Ga. s.	P. & B. No. 2.....	14	12	48.0	14.5	4.0	Oys.	2	30	1907	Greenport, N. Y.	Providence, R. I.
216116		Ga. s.	P. A. D. D. Co. No. 7.....	14	9	44.4	13.2	3.8	Msc.	1	120	1916	Perth Amboy, N. J.	Perth Amboy, N. J.
206582		Ga. s.	Pablo.....	15	10	49.3	15.2	4.1	Frt.	1	50	1909	San Francisco, Calif.	San Francisco, Calif.
136105		Ga. s.	Pacific.....	30	28	54.2	15.3	6.1	Frt.	2	60	1903	Baltimore, Md.	New York, N. Y.
202717		Ga. s.	Pacific.....	25	17	54.3	12.3	3.1	Msc.	1	50	1905	Coppermount, Alaska	Juneau, Alaska
207431		Ga. s.	Pacific.....	15	10	39.0	12.6	4.7	Fsh.	7	20	1910	Tacoma, Wash.	Seattle, Wash.
210407		Ga. s.	Pacific.....	9	9	38.0	11.3	2.8	Fsh.	1	12	1912	Palacios, Tex.	Port Lavaca, Tex.
210973		Ga. s.	Pacific.....	2	13	46.3	12.0	3.9	Fsh.	1	30	1913	Anacortes, Wash.	Ketchikan, Alaska
215703		Ga. s.	Pacific.....	16	14	44.8	12.6	5.4	Fsh.	2	35	1916	San Diego, Calif.	San Diego, Calif.

† Paullino.
 † Formerly ga. s. Millie K.
 † Formerly ga. s. Esther D.
 † Formerly ga. y. Emma.
 † Formerly ga. s. Rochester.

† Formerly ga. s. May Bee.
 † Formerly ga. y. Florence IV.
 † Formerly ga. y. Clara.
 † Formerly ga. s. Dow No. 1.
 † Formerly ga. s. Esterle.

† Oil engine.
 † Electric drive.
 † Steel.

MERCHANT MOTOR VESSELS OF THE UNITED STATES—Continued.

Official No.	Signal letters.	Rig.	Name of vessel.	Gross tonnage.	Net tonnage.	Length.	Breadth.	Depth.	Service.	Crew.	Indicated horsepower.	When built.	Where built.	Home port (where permanent document issues).
223467		Ga. s.	Pacific	9	6	33.4	10.5	4.0	Msc.	2	40	(†)	(†)	New York, N. Y.
223383		Ga. s.	Packard	16	11	53.0	11.2	4.1	Drp.	1	40	1923	Memphis, Tenn.	Memphis, Tenn.
207787		Ga. y.	Pactolus	10	6	31.6	13.3	3.5	Yct.	1	9	1910	Oakland, Calif.	San Francisco, Calif.
207601		Ga. y.	Padariva II	96	65	92.0	17.0	10.0	Yct.	4	100	1910	Seattle, Wash.	Los Angeles, Calif.
205431		Ga. s.	Pal	6	5	33.0	8.4	3.5	Pas.	1	33	1908	New York, N. Y.	New York, N. Y.
220176		Ga. s.	Pal	12	10	39.6	12.2	4.2	Fsh.	1	25	1920	Noank, Conn.	Do.
150829		Ga. s.	Palaces	12	8	44.0	12.0	4.9	Tow.	3	25	1899	Camden, N. J.	Baltimore, Md.
208222	KVWB	Ga. s.	Paladin	30	20	58.2	15.4	9.0	Msc.	3	125	1899	Brooklyn, N. Y.	New York, N. Y.
208364	LQBN	Ga. y.	Paladin II	27	22	61.5	15.0	4.0	Yct.	3	30	1906	St. Augustine, Fla.	Do.
218170	LRJB	Ga. s.	Palfox	42	31	60.5	16.7	8.5	Yct.	4	40	1911	Chelsea, Mass.	Do.
200903	KTON	Ga. y.	Palfox	663	531	150.2	32.2	13.8	Frt.	4	200	1919	Pensacola, Fla.	Pensacola, Fla.
223683		Ga. s.	Palmetto	68	60	82.5	21.4	9.0	Yct.	7	50	1904	Port Jefferson, N. Y.	New Bedford, Mass.
214873		Ga. s.	Palmetto	15	10	50.7	12.5	4.7	Pas.	2	50	1918	Long Beach, Calif.	Los Angeles, Calif.
217827		Ga. s.	Palmer	9	6	61.0	14.0	2.1	Pas.	1	20	1916	Palm Valley, Fla.	Miami, Fla.
150760		Ga. y.	Palmer S.	8	5	30.0	9.2	4.9	Pas.	2	21	1919	Port Stanley, Wash.	Seattle, Wash.
201113	KTFV	Ga. y.	Palmetto	19	13	39.5	13.3	5.7	Yct.	2	25	1897	East Boston, Mass.	Houston, Tex.
208307	LORJ	Ga. y.	Palmetto	28	17	60.2	12.5	3.0	Yct.	2	45	1903	New York, N. Y.	New York, N. Y.
221768		Ga. s.	Palmyra	97	79	83.3	17.1	9.3	Yct.	5	120	1911	Camden, N. J.	Do.
215479		Ga. y.	Pal O'Mine	31	13	61.2	14.4	5.5	Frt.	10	80	1921	Honolulu, Hawaii	Honolulu, Hawaii
212134		Ga. y.	Pam	25	17	60.	11.1	5.8	Yct.	4	400	1917	New York, N. Y.	Detroit, Mich.
213084		Ga. s.	Pamlico	33	25	60.2	12.0	6.3	Yct.	3	450	1921	Milwaukee, Wis.	Do.
222764		Ga. s.	Pan-Am	10	7	32.0	10.9	3.6	Frt.	1	12	1915	Davis, N. C.	Beaufort, N. C.
209004		Ga. s.	Panama	9	6	33.4	10.8	4.4	Msc.	1	28	1923	Arlington, N. Y.	New York, N. Y.
209513		Ga. s.	Panama	21	14	46.7	14.1	5.9	Frt.	1	85	1911	San Francisco, Calif.	San Francisco, Calif.
209592		Ga. s.	Panama	50	34	61.4	18.0	7.8	Fsh.	12	85	1911	Seattle, Wash.	Ketchikan, Alaska.
209810		Ga. s.	Panama	29	20	50.1	14.7	6.1	Fsh.	8	45	1912	Tacoma, Wash.	Juneau, Alaska.
213276		Ga. s.	Panama	10	7	41.2	11.2	4.9	Frt.	2	16	1912	San Francisco, Calif.	San Diego, Calif.
211875		Ga. s.	Panama	41	29	55.7	20.4	5.5	Frt.	4	50	1915	West Norfolk, Va.	Norfolk, Va.
213605		Ga. s.	Pan-America	53	47	55.5	17.9	7.9	Pas.	4	65	1913	Charlestown, N. J.	New York, N. Y.
211427	LDOF	Ga. s.	Panason	10	7	44.4	10.8	3.2	Pas.	1	40	1915	Camden, N. J.	San Francisco, Calif.
210999		Ga. y.	Pandora III	34	27	57.5	13.7	6.2	Yct.	1	50	1913	Washington, Calif.	San Francisco, Calif.
150848		Ga. s.	Panrot No. 30	13	9	51.7	12.6	3.3	Frt.	1	40	1899	Berwick, La.	Morgan City, La.
206092		Ga. s.	Pansy	25	8	67.0	14.0	3.3	Frt.	4	43	1909	Astoria, N. Y.	New York, N. Y.
215730		Ga. p.	Pansy	20	16	43.5	14.6	6.1	Frt.	2	20	1917	Newport, Ark.	Memphis, Tenn.
200673		Ga. s.	Pansy	20	16	46.0	11.7	2.6	Tow.	1	20	1904	Astoria, Oreg.	Seattle, Wash.
204141		Ga. s.	Panther	9	6	36.0	9.7	3.9	Fsh.	1	60	1907	Bolivar, Tex.	Galveston, Tex.
213720		Ga. s.	Panther	14	9	55.8	11.3	3.3	Fsh.	1	25	1915	St. James, Mich.	Grand Haven, Mich.
214795		Ga. s.	Panther	11	10	34.8	9.3	3.5	Fsh.	2	25	1915	Tacoma, Wash.	Seattle, Wash.
205028		Ga. s.	Panther	39	30	55.2	15.1	6.9	Frt.	4	16	1908	Friendship, Me.	Machias, Me.
150631		Ga. y.	Panooet	17	10	36.0	14.4	6.0	Frt.	4	18	1893	Bath, Me.	New York, N. Y.
210921		Ga. s.	Papoose	29	24	70.5	10.3	6.0	Yct.	3	35	1913	Chuckatuck, Va.	Newport News, Va.
201207		Ga. s.	Papoose	12	6	48.0	14.5	3.2	Fsh.	8	24	1903	Crisfield, Md.	Crisfield, Md.
223041		Ga. y.	Paprika	6	4	47.0	10.0	3.3	Frt.	2	600	1923	Boston, Mass.	Boston, Mass.
217031		Ga. s.	Papyrus	60	34	74.9	12.5	4.2	Yct.	3	3	1913	Muskegon, Mich.	Grand Haven, Mich.
214121		Ga. s.	Par	0	5	31.0	8.8	4.0	Tow.	1	18	1913	Fort Washington, Md.	Annapolis, Md.
223090		Ga. s.	Par	20	16	47.4	11.4	4.9	Frt.	2	40	1916	Wake, Va.	Reedville, Va.
207847		Ga. s.	Parker	29	17	55.0	15.5	5.2	Frt.	2	40	1912	Friendship, Me.	Newport, R. I.
223453		Ga. s.	Parker W	11	10	35.5	13.5	5.3	Fsh.	2	14	1910	Pocomoke City, Md.	Beaufort, N. C.
207673		Ga. s.	Parkins	107	60	107.0	23.5	8.3	Fsh.	1	200	1923	Klinguan, Alaska	Ketchikan, Alaska
211090		Ga. s.	Parrot	7	7	31.8	10.1	3.3	Fsh.	1	16	1910	Seattle, Wash.	San Francisco, Calif.
214774		Ga. s.	Parrot	22	15	45.5	14.0	5.3	Fsh.	5	40	1913	West Norfolk, Va.	Norfolk, Va.
209338		Ga. s.	Parthena D	26	17	53.5	16.4	4.4	Frt.	3	60	1917	Winnlow, Wash.	Seattle, Wash.
213237		Ga. s.	Parthia	13	8	45.0	11.0	4.9	Pas.	1	110	1906	Bethel, N. C.	Norfolk, Va.
207478		Ga. s.	Partridge	21	19	51.0	15.0	2.8	Tow.	1	110	1890	Burton, Wash.	Norfolk, Va.
221090	LFJT	Ga. y.	Passado Manana	36	24	62.5	14.4	6.0	Yct.	1	40	1915	Oakland, Calif.	San Francisco, Calif.
223572		Ga. y.	Passado Manana	37	25	60.6	14.6	5.3	Yct.	2	65	1920	Sharptown, Md.	Philadelphia, Pa.
204518		Ga. s.	Passadena	11	6	36.5	9.7	3.7	Pas.	1	12	1910	Sea Isle City, N. J.	Do.
206427		Ga. s.	Passate	10	8	36.9	11.9	3.7	Fsh.	6	24	1917	Los Angeles, Calif.	Los Angeles, Calif.
206320		Ga. y.	Passatillo	30	22	55.0	16.0	7.0	Yct.	2	90	1924	Baltimore, Md.	Do.
213545		Ga. s.	Passime	66	46	83.6	16.2	6.8	Pas.	4	160	1907	Greenport, N. Y.	St. Augustine, Fla.
214293		Ga. s.	Passime	20	16	46.7	14.0	4.0	Tas.	2	85	1908	Orange, Tex.	Port Arthur, Tex.
220196		Ga. s.	Passime	11	11	39.8	10.5	7.9	Msc.	2	25	1908	Kelthburg, Ill.	Chicago, Ill.
141811		Ga. s.	Passime	20	14	36.0	8.0	2.8	Frt.	1	10	1915	Camden, N. J.	Pittsburgh, Pa.
200157		Ga. y.	Passime	24	16	53.3	12.4	4.5	Yct.	2	240	1916	Boston, Mass.	New York, N. Y.
202225		Ga. y.	Passime	231	196	106.3	22.1	7.6	Yct.	9	250	1920	Baltimore, Md.	Do.
209619		Ga. s.	Passape	25	17	59.5	11.4	5.2	Msc.	1	60	1902	Brooklyn, N. Y.	Do.
211343		Ga. s.	Passape	11	10	34.5	13.5	5.2	Msc.	1	32	1900	Gloucester, Mass.	Gloucester, Mass.
		Ga. s.	Passape	13	18	42.6	14.3	5.4	Fsh.	5	24	1903	Manitowoc, Wis.	Manitowoc, Wis.
		Ga. s.	Passape	13	18	36.6	9.4	4.2	Fsh.	3	20	1905	Seattle, Wash.	Seward, Alaska.
		Ga. s.	Passape	8	5	34.2	9.0	4.0	Msc.	1	10	1912	Seattle, Wash.	Seattle, Wash.
		Ga. s.	Passape	14	12	38.4	13.8	4.4	Fsh.	1	48	1913	Bayville, N. Y.	New York, N. Y.

† Formerly ga. y. Taconite.

† Formerly ga. y. Autocrat.

a Ednada III.

b Zianetta.

c Bolo.

d Penguin.

† Formerly ga. y. Velocipedo.

† Formerly st. s. Mollie L. Palmer.

† Formerly ga. y. Marg.

† Formerly ga. y. Onawa.

† Formerly ga. s. Bobblyin.

† Formerly ga. s. Thomas B. Congdon.

† Formerly ga. y. Agnes D.

† Formerly ga. s. Lotilla.

† Formerly ga. s. Helen D. Lane.

† Formerly ga. s. Minnie R.

† Unknown.

MERCHANT MOTOR VESSELS OF THE UNITED STATES—Continued.

Official No.	Signal letters.	Rlg.	Name of vessel.	Gross tonnage.	Net tonnage.	Length.	Breadth.	Depth.	Service.	Crew.	Indicated horsepower.	When built.	Where built.	Home port (where permanent document issues).
						Feet.	Feet.	Feet.						
216623		Ga. s.	Patmos	24	16	44.8	13.6	5.9	Fsh.	6	35	1918	Tacoma, Wash.	Seattle, Wash.
261290		Ga. y.	Patria	21	17	40.1	11.0	5.0	Yot.	2	24	1907	New York, N. Y.	Houston, Tex.
208988		Ga. s.	Patria	13	9	43.2	12.0	4.0	Frt.	2	25	1911	Hoculiam, Wash.	Juneau, Alaska.
221609		Ga. s.	Patria	27	21	80.5	12.0	3.6	Yot.	2	100	1921	Stamford, Conn.	Philadelphia, Pa.
222422	MDSB	Ga. y.	Patria	27	18	61.7	12.4	5.3	Yot.	3	80	1922	Bayonne, N. J.	Norfolk, Va.
222807	MPBP	Ga. y.	Patria	79	54	104.3	14.9	8.3	Yot.	4	100	1917	Norfolk, Va.	New York, N. Y.
223179		Ga. y.	Patria	35	20	59.0	14.0	6.1	Yot.	2	150	1923	Los Angeles, Calif.	Los Angeles, Calif.
223473		Ga. s.	Patria	34	23	63.4	12.9	5.7	Dem.	2	80	1923	Bayonne, N. J.	Norfolk, Va.
216579		Ga. s.	Patrol	30	7	64.6	15.9	5.3	Frt.	4	60	1918	East Machias, Me.	Eastport, Me.
209243		Ga. s.	Patrol	14	12	41.3	14.9	2.7	Frt.	2	15	1911	New Haven, Conn.	New York, N. Y.
212763		Ga. s.	Patrol	10	8	40.2	8.9	4.2	Tow.	1	32	1908	Bristol, R. I.	New Bedford, Mass.
214613		Ga. s.	Patrol	9	7	34.9	9.3	3.8	Msc.	1	16	1916	Shine, Wash.	Juneau, Alaska.
220697		Ga. s.	Patrol	33	14	65.6	16.2	5.8	Frt.	2	60	1920	East Machias, Me.	Eastport, Me.
209000	LOBW	Ga. s.	Patsy	228	92	94.0	24.6	7.6	Fsh.	18	220	1911	North Bend, Oreg.	Astoria, Oreg.
212715		Ga. s.	Patsy	30	13	60.2	14.4	6.7	Fsh.	5	28	1914	Scranton, Miss.	New Orleans, La.
222173		Ga. s.	Patsy	6	6	31.0	10.1	3.2	Oys.	1	15	1922	Milford, Del.	Wilmington, Del.
223289		Ga. p.	Pattie T.	32	32	65.8	14.0	2.4	Tow.	3	32	1923	Frankfort, Ky.	Louisville, Ky.
214464	LOJS	Ga. y.	Pattina	31	21	59.5	12.0	5.8	Yct.	4	400	1916	Stamford, Conn.	New York, N. Y.
217823		Ga. s.	Pattie May	30	16	58.5	15.3	4.8	Frt.	2	60	1919	Crittenden, Va.	Norfolk, Va.
223364		Ga. s.	Patty	28	14	47.1	16.0	7.0	Fsh.	6	24	1923	Pensacola, Fla.	Pensacola, Fla.
150867		Ga. y.	Paukewis	16	13	39.8	14.3	5.6	Yot.	2	40	1900	South Boston, Mass.	Tampa, Fla.
150923		Ga. s.	Paul O. Joslin	30	15	54.4	19.0	5.0	Oys.	6	36	1901	Dorchester, N. J.	Philadelphia, Pa.
210079		Ga. s.	Paul D.	6	6	32.0	8.5	4.0	Frt.	2	14	1911	Manitowoc, Wis.	Milwaukee, Wis.
220688		Ga. s.	Paul G.	14	10	46.8	13.0	5.0	Fsh.	2	45	1918	Long Beach, Calif.	Los Angeles, Calif.
209927		Ga. s.	Paul Jones	10	8	45.0	11.0	4.6	Frt.	2	24	1911	Poquoson, Va.	Crisfield, Md.
208416		Ga. s.	Paul Martin	13	9	42.7	12.3	4.0	Tow.	1	40	1910	San Francisco, Calif.	San Francisco, Calif.
150801		Ga. s.	Paul Raymond	12	10	47.8	13.0	3.0	Oys.	1	25	1898	Freeport, N. Y.	New York, N. Y.
209378		Ga. p.	Paul S.	14	6	51.6	8.5	2.0	Tow.	1	15	1911	Stumptown, W. Va.	Pittsburgh, Pa.
150442		Ga. s.	Pauline	7	5	33.5	12.0	3.5	Fsh.	1	18	1888	Keyport, N. J.	New York, N. Y.
150700		Ga. s.	Pauline	10	10	32.0	13.2	4.6	Frt.	1	16	1893	Bridgeport, Conn.	Bridgeport, Conn.
214825		Ga. s.	Pauline	9	6	33.6	9.2	3.9	Frt.	1	45	(†)	Norfolk, Va.	Savannah, Ga.
220381		Ga. s.	Paulino	7	6	37.3	12.0	3.0	Fsh.	1	18	1910	St. Ignace, Mich.	Marquette, Mich.
213012		Ga. s.	Pauline II	36	34	58.8	18.0	3.5	Pas.	2	32	1915	St. Augustine, Fla.	St. Augustine, Fla.
222564		Ga. y.	Paulino M.	20	13	55.0	10.0	5.3	Yct.	4	300	1922	New York, N. Y.	New York, N. Y.
217659		Ga. s.	Pauline Moloon	23	14	54.2	14.2	5.8	Frt.	2	32	1911	Friendship, Me.	Rockland, Me.
150877		Ga. s.	Pausch Bros.	14	11	45.5	13.7	4.6	Oys.	3	25	1900	Stratford, Conn.	New York, N. Y.
107166		Ga. s.	Pausch Bros. I.	13	12	35.4	12.1	4.0	Oys.	3	18	1892	South Norwalk, Conn.	Do.
208676		Ga. s.	Pausch Bros. IV	41	28	57.4	18.9	6.6	Oys.	4	120	1911	Tottenville, N. Y.	Do.
204842		Ga. s.	Pausch Bros. No. 2	11	8	46.0	13.5	2.5	Oys.	3	32	1907	Bay Shore, N. Y.	Do.
219764	LAWBT	Ga. y.	PAWNEE	248	107	138.1	20.2	11.8	Yct.	14	600	1920	New York, N. Y.	Do.
222596		Ga. s.	Pawnee	36	25	56.0	19.6	6.2	Frt.	2	60	1922	Brooklyn, N. Y.	Do.
223449		Ga. s.	Pawnee	10	7	38.1	10.1	4.9	Frt.	2	40	(‡)	Do.	Do.
227016		Ga. s.	Paxinosa	12	19	45.4	13.2	6.0	Fsh.	1	45	1893	Seattle, Wash.	Los Angeles, Calif.
208808		Ga. s.	Pazanz	22	12	35.8	9.4	3.3	Pas.	3	18	1905	West De Pere, Wis.	Milwaukee, Wis.
218773		Ga. s.	Peacock	8	6	34.8	9.1	4.0	Fsh.	1	9	1919	Quilicoe, Wash.	Seattle, Wash.
202043		Ga. s.	Peacock	9	7	37.3	9.5	8.0	Pas.	3	30	1915	Philadelphia, Pa.	Philadelphia, Pa.
218407		Ga. s.	Peanuts	10	7	27.3	10.5	3.2	Fsh.	3	20	1911	Seattle, Wash.	Seattle, Wash.
220409		Ga. s.	Pearl	8	5	22.5	11.9	3.8	Frt.	2	8	1887	Noank, Conn.	New London, Conn.
150805		Ga. s.	Pearl	8	8	43.0	12.9	3.2	Tow.	2	60	1898	Cedar Bayou, Tex.	Houston, Tex.
150845		Ga. s.	Pearl	16	16	40.8	15.0	6.0	Fsh.	2	12	1899	Gloucester, Mass.	Provincetown, Mass.
201005		Ga. s.	Pearl	10	5	34.4	12.4	5.7	Fsh.	2	10	1904	Do.	Gloucester, Mass.
204971		Ga. s.	Pearl	19	13	46.3	13.0	4.3	Fsh.	3	80	1908	Port Angeles, Wash.	Port Angeles, Wash.
207052		Ga. s.	Pearl	8	8	38.4	10.5	2.6	Msc.	2	16	1909	Morehead City, N. C.	Wilmington, N. C.
208433		Ga. s.	Pearl	6	6	29.0	8.0	3.0	Fsh.	2	8	1905	Green Bay, Wis.	Milwaukee, Wis.
209148		Ga. y.	Pearl	22	15	38.0	11.0	5.0	Yot.	2	28	1911	Grand Rapids, Mich.	Grand Haven, Mich.
210770		Ga. s.	Pearl	7	5	33.0	8.5	3.7	Fsh.	1	14	1912	Wit, N. C.	Norfolk, Va.
150710		Ga. s.	Pearl B.	5	5	23.7	11.2	3.6	Frt.	1	12	1896	Osterville, Mass.	Vineyard Haven, Mass.
222543		Ga. p.	Pearl C.	14	9	40.0	12.0	3.0	Frt.	2	30	1921	Canton, Mo.	St. Paul, Minn.
220318		Ga. s.	Pearl F.	10	7	35.8	10.4	4.3	Fsh.	1	12	1920	Seattle, Wash.	Seattle, Wash.
208330		Ga. s.	Pearl King	12	10	32.4	12.2	8.0	Frt.	2	24	1911	Charleston, S. C.	Charleston, S. C.
220486		Ga. y.	Pearl Necklace	23	16	48.0	12.8	5.6	Yct.	2	60	1920	Osterville, Mass.	New Bedford, Mass.
205015		Ga. s.	Pearl D. Evans	23	9	56.1	16.0	4.5	Fsh.	4	50	1908	Weems, Va.	Newport News, Va.
210002		Ga. s.	Peconic	48	28	59.8	21.4	5.9	Oys.	6	60	1912	Tottenville, N. Y.	New York, N. Y.
213304		Ga. s.	Pedro	6	6	40.2	9.5	2.4	Pas.	2	40	1915	Kansas City, Mo.	Kansas City, Mo.
209630		Ga. s.	Peer	14	9	34.0	11.4	3.8	Pas.	1	35	1912	Los Angeles, Calif.	Los Angeles, Calif.
209016		Ga. s.	Peerless	45	26	65.3	22.4	4.7	Oys.	4	50	1904	Handaboro, Miss.	New Orleans, La.
208921		Ga. s.	Peerless	13	12	40.8	14.2	4.8	Pas.	1	12	1911	Ocean City, N. J.	Philadelphia, Pa.
209312		Ga. s.	Peerless	32	17	56.4	15.4	4.4	Frt.	2	54	1911	Tampa, Fla.	Tampa, Fla.
209890		Ga. s.	Peerless	13	9	44.5	11.8	5.2	Pas.	1	20	1912	Bellingham, Wash.	Seattle, Wash.
212848		Ga. s.	Peerless	12	11	41.2	13.0	4.5	Fsh.	2	35	1914	Hyannis Port, Mass.	Vineyard Haven, Mass.
217371		Ga. s.	Peerless	32	17	54.0	15.7	5.9	Fsh.	3	85	1918	San Diego, Calif.	San Diego, Calif.
217563		Ga. s.	Peerless	12	8	43.2	10.3	4.2	Pas.	1	40	1919	Crittenden, Va.	Norfolk, Va.

‡ Formerly st. s. Dolphin.
 † Formerly ga. y. D'Artagnan.
 † Formerly ga. y. Suzanne.
 † Formerly S. O. 119.
 † Formerly ga. s. Louise Pol.

‡ Formerly ga. s. Patty May.
 † Formerly British ga. y. Paukewis.
 † Formerly st. s. A. M. Low.
 † Formerly ga. y. † Haida.
 † Formerly ga. s. Hussar 3d.

‡ Formerly slip. Xora.
 † Oil engine.
 † Unknown.

MERCHANT MOTOR VESSELS OF THE UNITED STATES—Continued.

Official No.	Signal letters.	Rig.	Name of vessel.	Gross tonnage.	Net tonnage.	Length.	Breadth.	Depth.	Service.	Crew.	Indicated horsepower.	When built.	Where built.	Home port (where permanent document issued).
217714		Ga. s.	Peerless	50	40	59.8	15.7	4.5	Fsh.	3	85	1919	Vermillion, Ohio	Sandusky, Ohio.
222087		Ga. s.	Peerless	12	8	44.9	13.0	3.9	Tow.	1	50	1922	San Francisco, Calif.	San Francisco, Calif.
233053		Ga. s.	Peerless	27	22	50.4	15.2	6.0	Fsh.	2	40	1917	Soldovia, Alaska	Seward, Alaska.
221377		Ga. s.	Peerless II	15	10	42.1	14.4	4.7	Mso.	3	60	1921	Astoria, Oreg.	New York, N. Y.
708610	LQPK	Ga. y.	Peggy	68	64	64.6	16.0	5.6	Yct.	4	40	1911	Manitowoc, Wis.	Philadelphia, Pa.
11137		Ga. s.	PEGGY	12	10	41.3	9.0	3.8	Frt.	1	24	1910	Buffalo, N. Y.	Buffalo, N. Y.
13999		Ga. s.	Peggy	15	12	42.0	11.4	4.0	Fsh.	3	40	1916	Wrangell, Alaska	Juneau, Alaska.
118671		Ga. y.	Peggy	16	13	44.4	10.5	4.5	Yct.	1	60	1914	Ventnor, N. J.	Philadelphia, Pa.
119096		Ga. s.	Peggy	5	6	33.8	11.2	3.1	Fsh.	4	20	1918	Barcelona, N. Y.	Cleveland, Ohio.
113200		Ga. s.	Peggy B.	7	6	26.5	9.0	3.4	Fsh.	8	10	1910	Green Bay, Wis.	Milwaukee, Wis.
227279		Ga. s.	Peggy C.	38	13	73.3	16.8	5.6	Fsh.	6	28	1923	Pascagoula, Miss.	Mobile, Ala.
21635		Ga. s.	Peggy H.	9	7	33.4	8.2	3.6	Frt.	2	26	1921	Everett, Wash.	Seattle, Wash.
23371		Ga. s.	Peggy H.	77	41	104.3	14.9	8.6	Frt.	2	65	1917	Camden, Me.	San Francisco, Calif.
218490		Ga. s.	Peggy L.	8	7	35.1	8.3	2.3	Pas.	1	25	1911	Ormond, Fla.	St. Augustine, Fla.
22479		Ga. s.	Peggy O'Neil	13	11	42.6	14.1	2.7	Fer.	1	25	1922	Stevenson, Wash.	Portland, Oreg.
30006		Ga. s.	Pelican	11	9	34.8	14.0	3.4	Oys.	2	16	(§)		New York, N. Y.
20248		Ga. s.	Pelican	14	10	53.2	12.3	3.0	Pas.	2	42	1908	Hollivar, Tex.	Galveston, Tex.
206048		Ga. s.	Pelican	8	6	25.0	9.9	3.6	Fsh.	1	13	1909	Lakewood, Ohio	Buffalo, N. Y.
210189		Ga. s.	Pelican	13	13	41.7	12.0	2.1	Pas.	1	25	1900	Boston, Mass.	St. Augustine, Fla.
212651		Ga. s.	Pelican	49	33	50.5	24.0	7.2	Fer.	3	100	1914	Jacksonville, Fla.	Jacksonville, Fla.
21476		Ga. s.	Pelican	20	17	47.3	13.0	5.3	Fsh.	1	35	1917	Seattle, Wash.	Ketchikan, Alaska.
220321		Ga. s.	Pelican	13	11	40.0	11.7	3.2	Pas.	1	80	1916	Wethersfield, Conn.	Hartford, Conn.
222112		Ga. y.	Pelican	47	39	64.9	13.4	5.8	Yct.	1	60	1922	Evansville, Ind.	Evansville, Ind.
207371	LBKT	Ga. y.	Pellona	42	33	75.3	12.0	6.6	Yct.	5	100	1910	Boston, Mass.	Boston, Mass.
150870	KPSV	Ga. y.	Penelpe	23	15	45.0	14.2	5.8	Yct.	2	35	1900	Fall River, Mass.	New Haven, Conn.
150336		Ga. s.	Penguin	21	19	43.1	15.7	6.2	Frt.	2	75	1883	Brooklyn, N. Y.	New York, N. Y.
211497		Ga. y.	Penguin	31	30	51.0	12.2	5.8	Yct.	2	24	1913	Milwaukee, Wis.	Pittsburgh, Pa.
213561		Ga. y.	Penguin	23	18	37.4	11.0	5.9	Yct.	3	35	1915	Camden, Me.	New York, N. Y.
214894		Ga. s.	Penguin	41	15	63.0	16.3	6.1	Fsh.	1	110	1917	Oakland, Calif.	San Francisco, Calif.
150886		Ga. s.	Penguin	50	40	51.8	15.4	7.6	Fsh.	8	35	1894	Ballard, Wash.	Seattle, Wash.
229601		Ga. s.	Penguin	45	17	68.7	15.3	6.7	Tow.	1	200	1920	San Francisco, Calif.	San Francisco, Calif.
223943	MFNH	Ga. y.	Penguin	19	13	44.0	13.7	5.1	Yct.	1	140	1921	Boston, Mass.	Newport, R. I.
214597	LGNQ	Ga. s.	PENNANT	3,253	2,029	292.3	47.2	26.9	Tnk.	35	1,100	1916	Baltimore, Md.	New York, N. Y.
217200		Ga. s.	Tennessee	10	6	34.8	11.4	5.6	Frt.	2	20	1914	Thomaston, Me.	Portland, Me.
220997		Ga. s.	Tennessee	50	44	60.2	20.2	6.0	Frt.	2	45	1920	Pennsville, N. J.	Philadelphia, Pa.
213733		Ga. s.	Tennessee	31	21	52.1	13.9	6.1	Fsh.	5	40	1914	Tacoma, Wash.	Eward, Alaska.
216628		Ga. s.	Tennessee	10	7	31.7	9.3	4.4	Fsh.	3	20	1918	Anacortes, Wash.	Wrangell, Alaska.
219150		Ga. y.	Pequest	20	16	51.7	11.9	5.7	Yct.	3	160	1919	New York, N. Y.	New York, N. Y.
210701		Ga. s.	Pequest	9	9	30.2	11.3	3.6	Pas.	1	10	1912	East Norwalk, Conn.	Miami, Fla.
212942	LFJV	Ga. y.	Pequest	26	24	54.5	13.1	5.0	Pas.	1	100	1915	Bay Shore, N. Y.	New York, N. Y.
150913		Ga. p.	Percy L.	14	13	51.0	11.4	3.0	Pas.	1	32	1901	Evansville, Ind.	Evansville, Ind.
216442		Ga. s.	Perfect	42	34	59.6	19.8	4.5	Frt.	2	75	1917	Beaulieu, Ga.	Savannah, Ga.
20353		Ga. y.	Perfect	26	25	53.0	18.2	4.7	Yct.	2	25	1888	Scituate, Mass.	Rockland, Me.
204502		Ga. s.	Perfect	12	8	34.0	9.2	3.9	Pas.	2	20	1908	Tampa, Fla.	Tampa, Fla.
212260		Ga. s.	Per Gynt	20	13	39.9	13.0	5.4	Fsh.	5	20	1914	Seattle, Wash.	Seattle, Wash.
208324		Ga. s.	Perry	14	10	33.7	11.1	5.1	Fsh.	2	35	1911do.	Tacoma, Wash.
150291		Ga. s.	Perry Belmont	10	9	36.0	12.6	3.2	Pas.	1	20	1883	Bayport, N. Y.	New York, N. Y.
150965		Ga. s.	Perseverance	12	11	31.4	15.1	5.0	Fsh.	2	10	1902	Provincetown, Mass.	Fall River, Mass.
211294		Ga. s.	Perseverance	18	12	33.0	13.0	5.2	Frt.	5	25	1913	Seattle, Wash.	Juneau, Alaska.
212152		Ga. s.	Perseverance	21	11	48.0	17.8	4.7	Frt.	4	18	1914	Dorchester, N. J.	Philadelphia, Pa.
217283		Ga. s.	Perseverance	15	12	45.0	13.0	3.2	Fsh.	5	30	1918	Warm Chuck, Alaska	Juneau, Alaska.
215933		Ga. s.	Pershing	21	18	45.5	12.8	5.6	Fsh.	9	30	1918	Seattle, Wash.	Seattle, Wash.
211476		Ga. s.	Peter A.	9	8	34.0	11.2	3.5	Fsh.	1	16	1913	Klawack, Alaska	Juneau, Alaska.
202184		Ga. s.	Pete Glass	9	6	38.4	11.5	3.3	Fsh.	1	9	1905	Ballard, Wash.	Do.
20018		Ga. s.	Peter Metzger	14	11	45.0	16.0	4.4	Pas.	2	48	1806	Perth Amboy, N. J.	New York, N. Y.
215331		Ga. s.	Peter Pan	22	22	57.4	14.8	6.7	Fsh.	6	50	1918	Los Angeles, Calif.	Los Angeles, Calif.
150853		Ga. s.	Peter R. Paynter	85	12	65.8	17.6	5.0	Oys.	7	25	1899	Essington, Pa.	Philadelphia, Pa.
215168		Ga. s.	Peterson No. 1	8	5	24.3	11.0	4.2	Pas.	1	45	1906	Tiburon, Calif.	San Francisco, Calif.
218470		Ga. s.	Peterson No. 2	28	15	54.0	15.3	6.8	Tow.	1	150	1919	San Francisco, Calif.	Do.
217277		Ga. s.	Peterson No. 3	16	9	46.0	11.8	5.1	Tow.	1	60	1918do.	Do.
209444		Ga. s.	Peterson No. 4	15	10	42.0	13.0	4.7	Pas.	1	50	1911do.	Do.
205623		Ga. s.	Peterson No. 5	15	10	46.4	15.3	4.5	Tow.	1	30	1908	Alameda, Calif.	Do.
204595		Ga. s.	Peterson No. 6	19	13	45.0	15.0	3.9	Tow.	1	65	1900	Tiburon, Calif.	Do.
218391		Ga. s.	Peterson No. 7	28	15	54.0	15.3	6.8	Tow.	1	100	1919	San Francisco, Calif.	Do.
210310		Ga. s.	Peterson No. 8	23	15	51.0	14.5	5.8	Tow.	1	110	1912	Los Angeles, Calif.	Do.
200005		Ga. s.	Peterson No. 9	15	10	42.7	12.0	4.8	Pas.	1	50	1908	Tiburon, Calif.	Do.
209182		Ga. s.	Peterson No. 11	10	7	38.9	12.3	4.0	Pas.	1	30	1911	San Francisco, Calif.	Do.
211135		Ga. s.	Peterson No. 12	12	8	37.7	12.3	4.4	Pas.	1	30	1913do.	Do.
212772		Ga. s.	Peterson No. 14	15	10	45.4	14.0	4.4	Pas.	1	80	1914do.	Do.
216035		Ga. s.	Peterson No. 16	11	7	38.7	13.5	4.6	Tow.	1	50	1918do.	Do.

1 Formerly ga. s. Baby U.
 2 Formerly ga. y. Marigold.
 3 Formerly ga. s. Lamy.
 4 Formerly ga. y. Galatea.
 5 Formerly ga. y. See W. See.

6 Formerly ga. s. Henry O. Peterson.
 7 Formerly ga. s. Phyllis.
 8 Formerly ga. s. Sunlight.
 9 Formerly ga. s. Twilight.
 10 Formerly ga. s. Joe & Dick.

11 Formerly ga. s. Crescent.
 12 Formerly ga. s. Capt. Chas. Rock.
 † Oil engine.
 ‡ Diesel engine.
 § Unknown.

MERCHANT MOTOR VESSELS OF THE UNITED STATES—Continued.

Official No.	Signal letters.	Rig.	Name of vessel.	Gross tonnage.	Net tonnage.	Length.	Breadth.	Depth.	Service.	Crew.	Indicated horse power.	When built.	Where built.	Home port (where permanent document issues).
216139		Ga. S.	Peterson No. 18.....	18	12	48.4	13.9	5.6	Pas.	1	80	1918	San Francisco, Calif.	San Francisco, Calif.
150718		Ga. S.	Petrel.....	8	7	29.8	12.8	3.7	Pas.	1	18	1896	City Island, N. Y.	New York, N. Y.
150851		Ga. S.	Petrel.....	13	8	43.5	13.5	4.2	Oya.	4	25	1900	Bridgeport, Conn.	Bridgeport, Conn.
202979		Ga. S.	Petrel.....	7	6	25.6	11.0	3.8	Fsh.	2	10	1906	Osterville, Mass.	New Bedford, Mass.
203318		Ga. Y.	Petrel.....	33	32	56.0	15.3	7.5	Yct.	1	40	1906	Detroit, Mich.	Cleveland, Ohio.
203380		Ga. S.	Petrel.....	9	5	31.4	10.4	3.3	Fsh.	1	25	1900	Tacoma, Wash.	Tacoma, Wash.
205062		Ga. S.	Petrel.....	16	11	53.6	13.0	2.0	Fsh.	1	50	1908	Astoria, Oreg.	Port Townsend, Wash.
207559		Ga. S.	Petrel.....	7	6	26.0	9.0	3.4	Fsh.	2	18	1909	Mantoloway, Wis.	Grand Haven, Mich.
209091		Ga. S.	Petrel.....	11	7	33.8	8.9	3.4	Fsh.	1	12	1911	East San Pedro, Calif.	San Diego, Calif.
212157		Ga. S.	Petrel.....	10	6	38.0	10.8	3.4	Frt.	2	28	1910	St. Andrew, Fla.	Apalachicola, Fla.
213110		Ga. S.	Petrel.....	17	11	45.4	14.3	5.8	Tow.	1	80	1915	Sausalito, Calif.	San Francisco, Calif.
215212		Ga. S.	Petrel.....	15	10	37.7	12.7	6.7	Tow.	2	30	1917	Aberdeen, Wash.	Seattle, Wash.
215195		Ga. S.	Petrel.....	10	5	31.5	9.5	5.1	Fsh.	1	80	1912	Warren, Mo.	Portland, Me.
215332		Ga. S.	Petrel.....	80	67	76.0	17.5	7.0	Fer.	1	100	1920	Seattle, Wash.	Ketchikan, Alaska.
220304		Ga. Y.	Petrel.....	39	26	54.8	14.2	7.0	Yct.	1	55	1920	Columbia City, Oreg.	Los Angeles, Calif.
220830		Ga. S.	Petrel.....	39	8	69.6	14.3	2.7	Tow.	1	3	1914	Ocean Springs, Miss.	Key West, Fla.
219730		Ga. S.	Petrograd.....	9	5	40.7	10.7	2.2	Oya.	2	12	1915	Olga, La.	New Orleans, La.
206821		Ga. S.	PETROLEUM.....	67	43	77.5	16.2	6.0	Frt.	2	100	1909	Alameda, Calif.	San Francisco, Calif.
209494	LOGT	Ga. S.	PETROLEUM II.....	229	189	111.0	21.5	11.5	Frt.	11	200	1914	do.	do.
208973		Ga. S.	Petrolia.....	10	10	28.4	8.3	3.0	Fsh.	3	7	1910	Gills Rock, Wis.	Milwaukee, Wis.
150934		Ga. S.	Petrolia No. 2.....	14	10	54.0	11.2	4.7	Msc.	3	30	1902	Baltimore, Md.	New York, N. Y.
217549		Ga. S.	Petrolia No. 4.....	12	8	41.9	10.0	4.5	Frt.	2	30	1909	do.	Norfolk, Va.
215211		Ga. S.	Petrolia No. 5.....	18	11	42.6	13.0	4.4	Frt.	2	24	1911	Poquoson, Va.	do.
220747		Ga. S.	Petrolia No. 7.....	20	14	50.7	14.3	5.2	Frt.	3	60	1920	Baltimore, Md.	Baltimore, Md.
207746		Ga. S.	Petrolia No. 8.....	22	15	57.2	16.3	4.7	Frt.	2	45	1910	Madison, Md.	do.
221156		Ga. S.	Petrolia No. 9.....	57	34	66.7	17.0	7.7	Frt.	3	100	1921	Milford, Del.	Norfolk, Va.
220468		Ga. S.	Petrolia No. 10.....	19	13	58.8	12.3	5.0	Frt.	1	125	1920	West Norfolk, Va.	do.
220370	MBCF	Ga. Y.	Petunia.....	25	17	54.5	12.5	5.0	Yct.	2	50	1920	Bristol, R. I.	Providence, R. I.
110724		Ga. S.	Peyee.....	14	9	45.5	13.6	4.6	Fsh.	2	50	1896	Hlaine, Wash.	Seattle, Wash.
200431		Ga. S.	Phalonia.....	18	11	44.8	15.0	3.4	Fsh.	2	24	1903	Gloucester, Mass.	Charleston, S. C.
212753		Ga. S.	Phalarope.....	12	5	43.5	9.2	3.6	Msc.	2	32	1912	Ossining, N. Y.	New Bern, N. C.
150825		Ga. S.	Phantom.....	11	7	33.6	12.3	3.8	Frt.	1	6	1899	Sarasota, Fla.	Tampa, Fla.
214532		Ga. S.	Pharaba.....	15	7	42.6	13.3	4.0	Fsh.	2	24	1916	Crittenden, Va.	Newport News, Va.
218303		Ga. S.	Pheasant.....	10	3	43.0	9.3	3.2	Pas.	1	25	1913	Douglas, Alaska.	Juneau, Alaska.
150606		Ga. S.	Phebe Cochran.....	10	9	33.8	14.0	3.4	Msc.	1	25	1892	Patchogue, N. Y.	New York, N. Y.
219285		Ga. S.	Phebe Mae.....	7	5	31.7	10.0	4.0	Fsh.	1	16	1919	Westerly, R. I.	Newport, R. I.
207263		Ga. S.	Phenix.....	15	14	31.2	14.5	5.2	Fsh.	2	16	1904	Wickford, R. I.	do.
218390		Ga. P.	Phil A. Rohan.....	14	13	60.8	12.0	2.5	Pas.	1	90	1919	St. Louis, Mo.	St. Louis, Mo.
213093		Ga. S.	Phillip Perew.....	24	16	68.3	12.4	3.5	Pas.	2	120	1915	Tonawanda, N. Y.	Buffalo, N. Y.
150900		Ga. S.	Phillip P. Mantia.....	69	61	81.0	22.0	9.0	Fsh.	16	60	1902	Essex, Mass.	Boston, Mass.
217788		Ga. S.	Phillip P.....	7	6	34.6	10.3	3.4	Fsh.	2	24	1914	Bay City, Mich.	Grand Haven, Mich.
212316		Ga. P.	Phyllis Jane.....	34	15	50.0	10.9	3.4	Tow.	3	16	1914	Heidelberg, Ky.	Cincinnati, Ohio
150388		Ga. S.	Phoebe B. Townsend.....	26	12	54.6	18.4	4.5	Oya.	6	26	1888	Bridgeport, N. Y.	Philadelphia, Pa.
203990		Ga. S.	Phoenix.....	14	9	41.7	12.8	4.1	Pas.	1	30	1907	Iloquiam, Wash.	Seattle, Wash.
206938		Ga. S.	Phoenix.....	21	14	59.0	12.3	6.0	Tow.	1	124	1909	Alameda, Calif.	San Francisco, Calif.
210451		Ga. S.	Phoenix.....	22	15	44.0	14.0	5.4	Fsh.	4	27	1912	Seattle, Wash.	Juneau, Alaska.
223748		Ga. S.	Phoenix.....	48	33	62.1	17.5	6.7	Trnk.	4	90	1924	West Norfolk, Va.	New York, N. Y.
213936		Ga. S.	Phoenix II.....	28	19	52.9	14.9	6.5	Fsh.	3	60	1916	Tacoma, Wash.	Astoria, Oreg.
214847		Ga. S.	Phoenix III.....	32	26	60.4	13.9	6.6	Fsh.	3	40	1917	Dockton, Wash.	do.
215229		Ga. S.	Phoenix IV.....	30	21	50.4	13.9	6.6	Fsh.	8	45	1917	do.	do.
210256		Ga. S.	Phoenix V.....	24	16	56.6	15.2	4.9	Fsh.	2	50	1918	Astoria, Oreg.	do.
215140		Ga. S.	Phoenix VI.....	18	15	43.3	12.7	4.8	Fsh.	5	35	1917	Seattle, Wash.	do.
212007		Ga. S.	Phoenix VII.....	28	19	46.4	13.9	5.7	Fsh.	2	35	1914	Tacoma, Wash.	do.
219984		Ga. S.	Phoenix VIII.....	25	14	65.8	14.2	4.6	Frt.	1	55	1920	Astoria, Oreg.	do.
220085		Ga. S.	Phoenix X.....	70	25	79.6	15.3	6.8	Tan.	4	150	1920	Vancouver, Wash.	do.
207817		Ga. S.	Phyllis.....	15	14	40.0	11.3	3.6	Msc.	1	20	1905	New Rochelle, N. Y.	New York, N. Y.
217123		Ga. S.	Phyllis.....	5	5	26.0	8.5	3.4	Fsh.	2	8	1916	Gould City, Mich.	Grand Haven, Mich.
222107		Ga. P.	Phyllis Lorraine.....	3	26	60.0	16.7	2.8	Fer.	1	21	1922	Ions, S. Dak.	Pembina, N. Dak.
211308		Ga. P.	Phyllis.....	33	26	48.4	14.0	2.9	Tow.	3	20	1913	Jacksonville, Fla.	Jacksonville, Fla.
217058		Ga. S.	Piscaron.....	11	9	36.5	10.5	5.2	Pit.	2	24	1907	Wareham, Mass.	Charleston, S. C.
150387		Ga. S.	Pisayune.....	6	5	32.0	10.8	3.8	Frt.	1	6	1888	Terrebonne, La.	Morgan City, La.
212305		Ga. S.	Pokering.....	11	8	38.9	10.2	4.6	Frt.	2	20	1914	Tacoma, Wash.	Seattle, Wash.
214383		Ga. S.	Puco.....	225	101	109.6	24.0	10.0	Frt.	7	150	1914	San Francisco, Calif.	San Francisco, Calif.
223702		Ga. S.	Piermont No. 4.....	15	10	40.0	10.4	5.5	Msc.	3	170	1914	Fortsmouth, Va.	New York, N. Y.
211091		Ga. S.	Pike.....	23	15	45.5	14.0	5.8	Fsh.	4	40	1918	Seattle, Wash.	Seattle, Wash.
150998		Ga. S.	Pike.....	10	9	49.0	10.5	4.0	Fsh.	5	6	1903	Burton, Wash.	do.
150531		Ga. S.	Pilgrim.....	9	9	36.5	11.8	4.2	Pas.	1	12	1888	Burgon Point, N. J.	Providence, R. I.
150680		Ga. S.	Pilgrim.....	08	78	104.3	23.0	6.7	Fsh.	12	120	1893	Wilmington, Del.	Beaufort, N. C.
201701		Ga. S.	Pilgrim.....	8	5	33.0	9.0	3.2	Fsh.	1	16	1905	Seattle, Wash.	Seward, Alaska.
205040		Ga. S.	Pilgrim.....	13	11	38.4	13.0	6.1	Frt.	1	8	1908	New York, N. Y.	New York, N. Y.
200775		Ga. S.	Pilgrim.....	107	52	91.3	23.4	11.4	Fsh.	7	55	1912	Essex, Mass.	Gloucester, Mass.
210604		Ga. S.	Pilgrim.....	15	11	40.0	10.2	5.8	Fsh.	3	24	1912	Toledo, Oreg.	Astoria, Oreg.

1 Formerly ga. s. Nevermind.

2 Formerly ga. s. Ruth and Earlo.

3 Formerly ga. s. Mary Stine.

4 Formerly ga. s. Miriam.

5 Formerly ga. s. Sockoyo.

6 Formerly ga. s. Diana.

7 Formerly ga. s. Rosemary.

8 Formerly ga. s. Nettie.

9 Formerly ga. s. Canco.

10 Formerly ga. s. Chum.

11 Formerly U. S. N. No. 1290.

12 Formerly ga. s. Leonora Silveira.

† Oil engine.

MERCHANT MOTOR VESSELS OF THE UNITED STATES—Continued.

Official No.	Signal letters.	Rig.	Name of vessel.	Gross tonnage.	Net tonnage.	Length.	Breadth.	Depth.	Service.	Chow.	Indicated horsepower.	When built.	Where built.	Home port (where permanent document issues).
213021		Ga. s.	Pilgrim	12	9	35.2	10.8	4.7	Frt.	1	12	1915	Seattle, Wash.	Seward, Alaska.
213725		Ga. s.	Pilgrim	10	9	42.2	9.8	2.8	Frt.	1	16	1915	Sealevel, N. O.	Washington, N. O.
222290	MDQW	Ga. y.	Pilgrim	106	85	81.7	17.9	9.2	Yot.	1	170	1922	Camden, N. J.	Philadelphia, Pa.
223080		Ga. y.	Pilgrim	16	11	54.6	9.0	3.6	Yct.	1	150	1923	Alexandria Bay, N. Y.	Cape Vincent, N. Y.
223254		Ga. s.	Pilgrim	10	8	35.5	11.1	4.2	Msc.	2	6	1923	Quilcena, Wash.	Seattle, Wash.
85270		Ga. s.	Pilot	15	12	37.0	14.3	5.2	Fah.	10	30	1873	Brooklyn, N. Y.	New York, N. Y.
150650		Ga. s.	Pilot	16	10	50.2	15.5	5.3	Fah.	5	20	1893	Seattle, Wash.	Juneau, Alaska.
200871		Ga. s.	Pilot	12	8	49.2	11.3	3.8	Fah.	2	35	1904	Astoria, Oreg.	Seattle, Wash.
207444		Ga. s.	Pilot	7	7	28.5	7.8	3.3	Fah.	2	12	1897	Manitowoc, Wis.	Milwaukee, Wis.
210980		Ga. s.	Pilot	41	21	62.7	17.4	5.8	Frt.	60	160	1913	Crittenden, Va.	Elizabeth City, N. O.
215166		Ga. s.	Pilot	21	11	47.6	14.0	5.8	Fah.	32	32	1915	Portland, Me.	Boston, Mass.
212436		Ga. s.	Pilot	19	18	52.0	13.7	5.7	Pit.	1	35	1914	San Diego, Calif.	San Diego, Calif.
213853		Ga. s.	Pilot	16	9	45.0	11.2	5.5	Pit.	2	50	1915	Honolulu, Hawaii	Honolulu, Hawaii.
215585		Ga. s.	Pilot	37	18	68.2	17.1	6.5	Frt.	50	50	1912	Mohome Bay, Nova Scotia	Portland, Me.
216933		Ga. s.	Pilot	18	9	45.0	12.5	4.7	Tow.	1	85	1918	Oakland, Calif.	San Francisco, Calif.
219726		Ga. s.	Pilot	12	9	35.0	10.0	5.0	Fah.	1	16	1920	Anacortes, Wash.	Seattle, Wash.
219986		Ga. p.	Pilot	18	11	63.7	12.9	1.8	Tow.	1	35	1916	Maysville, Ky.	Cincinnati, Ohio.
213584		Ga. s.	Pilot No. 1	15	10	51.5	13.4	2.7	Pas.	1	80	1915	Astoria, Oreg.	Gloucester, Mass.
217683		Ga. s.	Pilot No. 1	30	15	59.7	13.3	6.0	Pit.	1	60	1918	Battery Park Va.	Norfolk, Va.
221474		Ga. s.	Pilot 1	9	6	37.4	8.6	4.5	Pit.	2	290	1921	Key West, Fla.	Key West, Fla.
204915		Ga. s.	Pilot No. 2	14	10	47.7	12.2	2.6	Pas.	1	50	1908	Astoria, Oreg.	Astoria, Oreg.
217524		Ga. s.	Pilot No. 2	29	11	60.9	12.8	6.0	Pit.	1	60	1918	Battery Park Va.	Norfolk, Va.
150386		Ga. s.	Pilot's Bride	10	6	34.0	12.5	3.0	Frt.	1	12	1896	Clearwater Harbor, Fla.	Tampa, Fla.
83250		Ga. s.	Pines of York	20	10	42.6	15.3	4.2	Frt.	1	40	1878	Northport, N. Y.	Norfolk, Va.
223225		Ga. p.	Piney Bluff	43	43	60.0	21.6	3.9	Frt.	3	18	1924	Baxley, Ga.	Brunswick, Ga.
150489		Ga. s.	Pinole	81	65	72.0	25.4	6.5	Frt.	3	50	1889	Benicia, Calif.	San Diego, Calif.
150310		Ga. s.	Pinta	33	22	59.1	16.9	5.5	Fah.	1	50	1883	Whitehaven, Md.	New York, N. Y.
209892		Ga. s.	Pinta	8	7	34.8	10.6	4.1	Tow.	2	40	1912	Chelsea, Mass.	San Juan, P. R.
219179	LTNF	Ga. s.	Prinzess	1,111	635	200.8	35.8	16.8	Tnk.	17	500	1919	Newburgh, N. Y.	Boston, Mass.
209817		Ga. s.	Pinto	11	7	38.9	10.3	4.0	Tow.	1	20	1912	Port Hadlock, Wash.	New London, Conn.
150352		Ga. s.	Pioneer	83	53	81.0	23.0	9.2	Frt.	10	70	1892	Essex, Mass.	Seattle, Wash.
150676		Ga. s.	Pioneer	43	41	57.0	21.0	4.6	Frt.	3	30	1885	Marcus Hook, Pa.	Philadelphia, Pa.
201082		Ga. s.	Pioneer	16	8	30.0	12.9	2.9	Fah.	1	18	1894	Patchogue, N. Y.	New York, N. Y.
201740		Ga. s.	Pioneer	14	11	43.3	9.5	3.2	Fah.	2	12	1904	Eagle Harbor, Wash.	Seattle, Wash.
203100		Ga. s.	Pioneer	443	330	155.2	25.4	11.1	Frt.	1	240	1902	Geestemunde, Germany.	Honolulu, Hawaii.
203111		Ga. s.	Pioneer	12	8	45.9	9.7	2.9	Pas.	2	1	1906	Tacoma, Wash.	Cordova, Alaska.
208566		Ga. s.	Pioneer	12	8	40.3	9.0	2.8	Pas.	1	16	1906	Ketchikan, Alaska	Juneau, Alaska.
209458		Ga. s.	Pioneer	11	7	32.5	10.3	3.5	Fah.	1	12	1911	Seattle, Wash.	Ketchikan, Alaska.
210430		Ga. s.	Pioneer	13	9	35.8	11.3	4.5	Fah.	1	12	1912	do.	Juneau, Alaska.
210489		Ga. s.	Pioneer	14	10	46.5	12.0	6.0	Tow.	2	100	1912	Ketchikan, Alaska	Ketchikan, Alaska.
210632		Ga. s.	Pioneer	10	10	28.0	9.5	3.4	Fah.	4	10	1912	Chicago, Ill.	Chicago, Ill.
212074		Ga. s.	Pioneer	71	48	69.8	17.5	8.4	Fah.	15	110	1912	Little Sunnyside, Wis.	Milwaukee, Wis.
212241		Ga. s.	Pioneer	9	6	33.2	10.2	4.7	Msc.	2	24	1914	Foulso, Wash.	Ketchikan, Alaska.
213913	LFSW	Ga. y.	Pioneer	209	172	111.7	22.0	6.1	Yot.	6	300	1918	Brooklyn, N. Y.	New York, N. Y.
214277		Ga. s.	Pioneer	37	25	60.8	15.0	4.9	Fah.	3	60	1916	Camden, N. J.	Camden, N. J.
216447	LMGR	Ga. s.	Pioneer	233	128	129.1	22.7	12.0	Fah.	20	300	1918	Tacoma, Wash.	Cordova, Alaska.
218862		Ga. s.	Pioneer	29	9	65.0	15.0	5.9	Frt.	2	60	1918	Essex, Mass.	Gloucester, Mass.
220058		Ga. s.	Pioneer	42	20	59.9	17.2	5.0	Fah.	0	60	1920	East Machias, Mo.	Eastport, Me.
220503		Ga. s.	Pioneer	16	11	44.6	12.7	4.8	Wrk.	2	60	1920	Vancouver, Wash.	Seattle, Wash.
221371		Ga. s.	Pioneer	43	33	60.9	22.0	5.9	Pas.	2	50	1921	Baltimore, Md.	Baltimore, Md.
200183		Ga. s.	Pioneer II	17	12	36.9	11.8	4.6	Fah.	6	20	1909	Seattle, Wash.	Seattle, Wash.
213210		Ga. s.	Pioneer III	52	20	62.4	18.0	3.2	Drg.	2	75	1915	do.	Do.
214778		Ga. s.	Piper	30	26	49.8	14.2	6.2	Fah.	5	30	1917	Windsor Locks, Conn.	Boston, Mass.
200686		Ga. s.	Pipit	7	5	42.0	12.0	8.4	Oys.	1	12	1904	Seattle, Wash.	Seattle, Wash.
210987		Ga. s.	Pipit	46	8	67.8	16.6	5.7	Tow.	2	110	1918	Accomac, Va.	Cape Charles, Va.
212249		Ga. s.	Pippin	8	5	31.8	8.5	3.7	Frt.	1	14	1914	Oakland, Calif.	San Francisco, Calif.
222206		Ga. y.	Pippin	20	14	54.7	10.0	5.2	Yot.	2	500	1922	Lisabeula, Wash.	Ketchikan, Alaska.
207233		Ga. s.	Pirate	15	10	47.1	14.0	5.2	Frt.	1	123	1910	New York, N. Y.	New York, N. Y.
211498		Ga. s.	Pirate	29	20	53.7	15.0	4.9	Fah.	5	50	1913	San Francisco, Calif.	San Francisco, Calif.
212257		Ga. s.	Pirate	54	30	60.5	21.5	6.3	Frt.	3	80	1914	Caledonia, Wash.	Ketchikan, Alaska.
220850		Ga. s.	Pirate	23	16	52.5	15.8	5.0	Frt.	1	40	1920	Oakland, Calif.	San Francisco, Calif.
223012		Ga. s.	Pirate	18	14	36.0	14.3	4.0	Oys.	8	7	1924	Battery Park, Va.	Norfolk, Va.
215753		Ga. s.	Pira	68	50	77.5	21.8	4.2	Tnk.	8	100	1917	Sapeles, Ga.	Brunswick, Ga.
212846		Ga. y.	Pitt	22	19	41.3	14.3	4.3	Yct.	1	62	1914	Wilmington, Calif.	Los Angeles, Calif.
150422		Ga. s.	Pitt Slng.	9	7	34.0	11.0	5.0	Frt.	2	15	1887	Salisbury, Md.	St. Louis, Mo.
150922		Ga. s.	Pittsburg	23	14	52.0	16.4	5.0	Fah.	10	45	1901	San Francisco, Calif.	Unalaska, Alaska.
213818		Ga. s.	Piwason	9	8	36.4	12.0	2.4	Pas.	1	45	1915	Atlantic City, N. J.	Philadelphia, Pa.
221062		Ga. s.	Piawco	9	7	42.5	10.2	2.8	Frt.	1	16	1922	Stockton, Calif.	Eureka, Calif.
221370		Ga. y.	Platino	23	17	48.0	13.0	3.2	Yot.	2	65	1921	Norfolk, Va.	Norfolk, Va.
223013		Ga. s.	Plattsburgh	80	68	79.7	21.5	6.5	Per.	3	90	1923	Cocanut Grove, Fla.	Tampa, Fla.
216341		Ga. s.	Playfair	7	6	32.0	9.1	8.8	Fah.	2	20	1918	Walthall, N. Y.	Albany, N. Y.
211140	LCVM	Ga. y.	Pleone	33	29	57.0	11.5	9.2	Yot.	2	50	1918	Quilcena, Wash.	Seattle, Wash.
206448		Ga. s.	Plover	28	19	57.7	14.8	5.7	Frt.	2	75	1900	Bristol, R. I.	Providence, R. I.
													Tacoma, Wash.	Port Townsend, Wash.

1 Formerly st. p. Genla.

2 Formerly British ga. s. Casaroo No. 3.

3 Formerly ga. s. George Milner.

4 Formerly sch. Edward A. Rice.

5 Formerly ga. y. Palisades.

6 Formerly ga. y. Statira.

7 Formerly ga. y. Sarahmac.

8 Formerly slip. y. Peerless.

9 Oil engine.

MERCHANT MOTOR VESSELS OF THE UNITED STATES—Continued.

Official No.	Signal letters.	Rtg.	Name of vessel.	Gross tonnage.	Net tonnage.	Length.		Breadth.	Depth.	Service.	Crew.	Indicated horsepower.	When built.	Where built.	Home port (where permanent document issues).
						Feet.	Inches.								
214912		Ga. s.	Plover.....	36	28	60.7	15.3	6.5	6.5	Fsh.	6	50	1917	Seattle, Wash.	Seattle, Wash.
150760		Ga. s.	Plunger.....	13	9	43.4	13.8	2.0	2.0	Oys.	4	4	1897	Hoopersville, Md.	Crisfield, Md.
150281		Ga. s.	Pocahontas.....	6	0	39.1	14.2	3.6	3.6	Tow.	3	25	1883	Key West, Fla.	Key West, Fla.
150971		Ga. s.	Pocahontas.....	14	13	45.0	14.5	4.0	4.0	Msc.	4	45	1902	Boston, Mass.	New York, N. Y.
216677		Ga. s.	Pocahontas.....	7	6	33.5	9.0	3.9	3.9	Msc.	1	18	1914	Seattle, Wash.	Seattle, Wash.
218547		Ga. y.	Pocahontas.....	27	24	48.5	15.9	3.75	3.75	Yot.	1	124	1914	Camden, N. J.	Philadelphia, Pa.
220106		Ga. s.	Pocomoko.....	45	31	61.9	18.7	7.4	7.4	Fsh.	12	80	1920	Pocomoke City, Md.	New York, N. Y.
150720		Ga. s.	Pohatcong.....	12	12	43.9	9.8	3.4	3.4	Fsh.	1	12	1896	Tuckerton, N. J.	Philadelphia, Pa.
223052		Ga. s.	Point Francis.....	12	8	35.5	11.0	4.7	4.7	Fsh.	2	15	1924	Marietta, Wash.	Seattle, Wash.
150811		Ga. s.	Point O' Woods.....	27	22	52.2	14.8	4.3	4.3	Fsh.	4	62	1899	Patohogue, N. Y.	Baltimore, Md.
201945		Ga. s.	Point O' Woods II.....	44	35	83.0	18.0	3.6	3.6	Per.	3	100	1905	Bayshore, N. Y.	New York, N. Y.
206545		Ga. s.	Point Pleasant No. 1.....	8	7	44.0	8.3	4.0	4.0	Pas.	2	15	1906	Iroquois, N. Y.	Rochester, N. Y.
206546		Ga. s.	Point Pleasant No. 2.....	11	10	50.6	8.9	4.1	4.1	Pas.	2	24	1907do.....	Do.
212190		Ga. s.	Point Reyes.....	44	18	57.2	17.9	6.0	6.0	Frt.	2	80	1914	St. Helens, Oreg.	Marshfield, Oreg.
208952		Ga. y.	Pointer.....	18	12	46.0	12.4	5.2	5.2	Yot.	1	46	1911	Chicago, Ill.	Chicago, Ill.
212531		Ga. s.	Pointer.....	21	14	48.5	12.3	6.0	6.0	Frt.	2	50	1914	Sparrows Point, Md.	Baltimore, Md.
221182		Ga. s.	Pokolong.....	14	12	58.0	11.4	3.6	3.6	Frt.	2	25	1920	Seattle, Wash.	Seattle, Wash.
208015		Ga. s.	Polar Bear.....	81	55	76.0	20.6	10.0	10.0	Frt.	6	75	1911	Seattle, Wash.	Nome, Alaska.
211487		Ga. s.	Polarino.....	14	7	40.7	12.0	5.5	5.5	Frt.	1	25	1913	East Boothbay, Me.	New York, N. Y.
203001	KWVO	Ga. y.	Polaris.....	20	25	58.3	15.4	6.0	6.0	Yot.	3	80	1903	Bristol, R. I.	Grand Haven, Mich.
210365		Ga. s.	Polaris.....	66	45	73.4	17.4	8.9	8.9	Frt.	14	123	1913	Seattle, Wash.	Ketchikan, Alaska.
217668		Ga. s.	Polaris.....	10	8	37.0	8.9	4.1	4.1	Frt.	2	18	1919	La Conner, Wash.	Seattle, Wash.
214708		Ga. s.	Polaris.....	37	22	58.0	16.4	7.5	7.5	Frt.	1	45	1917	Los Angeles, Calif.	Los Angeles, Calif.
210365		Ga. s.	Police Harbor and River Service No. 2.....	13	9	42.0	11.5	4.8	4.8	Pol.	2	50	1912	Chicago, Ill.	Chicago, Ill.
221367		Ga. s.	Pollwog.....	22	21	60.0	15.0	3.6	3.6	Fsh.	2	32	1921	Nashville, Tenn.	Nashville, Tenn.
136492	KMFB	Ga. y.	Polyanthus.....	38	35	78.0	13.6	7.9	7.9	Yot.	3	50	1895	Bristol, H. I.	New York, N. Y.
150712		Ga. s.	Polly.....	23	20	54.0	16.0	4.0	4.0	Fsh.	4	24	1896	Tampa, Fla.	Brunswick, Ga.
215340	LHMS	Ga. y.	Polly.....	47	23	77.2	14.0	6.1	Yot.	3	230	1917	Wiscasset, Me.	Boston, Mass.	
207135		Ga. s.	Polly B.....	30	25	54.4	15.3	3.8	3.8	Drg.	2	40	1909	Titusville, Ark.	Tampa, Fla.
223465		Ga. s.	Polly S.....	19	17	52.2	20.3	2.7	2.7	Fer.	3	22	1922	Plaquemine, La.	New Orleans, La.
213602		Ga. s.	Pollyanna.....	119	06	97.6	23.4	11.5	11.5	Fsh.	19	60	1915	Essex, Mass.	Gloucester, Mass.
218035		Ga. s.	Polly-Anna.....	6	6	34.1	10.2	3.3	3.3	Fsh.	2	20	1919	Raymond, Wash.	Seattle, Wash.
223178		Ga. y.	Polly Lee.....	30	24	63.3	12.0	5.0	5.0	Yot.	3	600	1923	Milwaukee, Wis.	New York, N. Y.
201068		Ga. s.	Polly Page.....	7	0	32.5	12.5	2.7	2.7	Pas.	1	12	1904	Atlantic City, N. J.	Philadelphia, Pa.
202105		Ga. s.	Polly Page II.....	9	9	39.0	13.0	3.7	3.7	Pas.	1	12	1905	Port Republic, N. J.	Do.
215213	LIKD	Ga. y.	† Pomander.....	50	46	63.9	17.2	7.2	7.2	Yot.	3	90	1917	Bristol, R. I.	New Bedford, Mass.
202928		Ga. s.	Pompano.....	15	10	55.7	13.6	4.0	4.0	Frt.	3	45	1906	Pocomoke City, Md.	Elizabeth City, N. C.
222298		Ga. y.	Pom Pom.....	23	19	37.6	12.9	4.7	4.7	Yot.	2	20	1921	Tampa, Fla.	Tampa, Fla.
221077		Ga. y.	Ponco.....	23	18	39.3	12.3	4.5	4.5	Yot.	3	60	1912	Essington, Pa.	Philadelphia, Pa.
215072		Ga. p.	PONTIAC.....	8	5	47.1	8.0	2.8	2.8	Pas.	1	21	1910	Grafton, Ill.	Chicago, Ill.
223215		Ga. y.	Poppy.....	28	22	50.0	11.4	4.3	4.3	Yot.	2	35	1915	Toledo, Ohio.	Sandusky, Ohio.
206011		Ga. s.	Pops.....	12	8	37.5	13.4	3.5	3.5	Fsh.	2	10	1909	Brunswick, Ga.	Brunswick, Ga.
205235		Ga. y.	Popsy-Mumsey.....	25	22	50.0	12.0	3.4	3.4	Yot.	3	60	1907	Oshkosh, Wis.	Mobile, Ala.
220890		Ga. s.	Popular No. 1.....	17	15	47.3	12.1	5.0	5.0	Pas.	4	37	1920	Catano, P. R.	San Juan, P. R.
220897		Ga. s.	Popular No. 2.....	17	15	47.3	12.1	5.0	5.0	Pas.	6	37	1920do.....	Do.
220898		Ga. s.	Popular No. 3.....	17	15	47.3	12.1	5.0	5.0	Pas.	4	37	1920do.....	Do.
221200		Ga. s.	Popular No. 4.....	13	11	43.7	12.1	4.3	4.3	Pas.	2	37	1921do.....	Do.
221045		Ga. s.	Popular No. 5.....	13	11	45.5	12.1	4.5	4.5	Pas.	3	37	1922do.....	Do.
150843		Ga. y.	Porquessing.....	33	28	55.4	18.2	5.6	5.6	Yot.	1	36	1899	Atlantic City, N. J.	New York, N. Y.
150977		Ga. s.	Porquoson.....	10	8	47.4	12.7	3.5	3.5	Fsh.	1	35	1902	Poquoson, Va.	Newport News, Va.
207271	LBJS	Ga. y.	† Porpolse.....	36	25	70.6	13.0	5.7	5.7	Yot.	3	100	1910	Baltimore, Md.	New York, N. Y.
216133		Ga. s.	Porpolse.....	6	5	29.2	9.0	3.7	3.7	Fsh.	2	8	1915	Marysville, Wash.	Seattle, Wash.
221280		Ga. s.	Porpolse II.....	13	10	37.7	11.2	4.4	4.4	Mso.	2	40	1921	Leonardo, N. Y.	New York, N. Y.
218862		Ga. s.	Portadora.....	7	6	40.0	8.8	3.8	3.8	Pas.	2	27	1909	Geneva, N. Y.	Rochester, N. Y.
223180		Ga. s.	Porto Bonheur.....	52	32	61.0	16.0	7.5	7.5	Msc.	3	90	1921	Gulfport, Miss.	New Orleans, La.
150823		Ga. s.	Port Costa.....	72	53	70.5	26.8	5.4	5.4	Frt.	2	40	1899	San Francisco, Calif.	San Francisco, Calif.
205280		Ga. s.	Port Costa.....	14	9	42.3	10.1	5.4	5.4	Tow.	1	50	1895do.....	Do.
223433		Ga. s.	Portlock.....	53	36	60.0	16.4	8.4	8.4	Fsh.	8	100	1924	Tacoma, Wash.	Juneau, Alaska.
221514		Ga. s.	Port Newark.....	14	10	48.6	10.0	5.2	5.2	Mso.	1	75	1921	Hayonne, N. J.	Newark, N. J.
151002		Ga. s.	Portsmouth.....	13	6	47.8	12.3	4.4	4.4	Frt.	1	15	1903	West Myrtle, Conn.	Fall River, Mass.
209788		Ga. s.	Port Washington.....	14	10	45.0	12.0	4.4	4.4	Pas.	2	35	1912	Port Washington, N. Y.	New York, N. Y.
220355		Ga. s.	Posidon.....	19	5	38.1	12.4	3.2	3.2	Frt.	1	16	1920	Bulsun, Calif.	San Francisco, Calif.
207174		Ga. s.	Pollath.....	13	9	43.6	11.9	4.2	4.2	Tow.	1	50	1910	Seattle, Wash.	Seattle, Wash.
215051		Ga. s.	† Pot Scow No. 1.....	14	10	39.0	12.7	3.6	3.6	Frt.	1	16	1917	Ketchikan, Alaska.	Ketchikan, Alaska.
222280	HEL S	Ga. s.	POUGHKEEPSIE.....	574	390	111.5	50.2	8.6	8.6	Fer.	0	200	1922	Brooklyn, N. Y.	New York, N. Y.
211092		Ga. s.	† Pouter.....	22	15	45.5	14.0	5.8	5.8	Fsh.	6	40	1913	Seattle, Wash.	Seward, Alaska.
212031		Ga. s.	Powhatan.....	38	20	64.0	15.6	6.0	6.0	Tow.	3	75	1914	Orange, Tex.	Port Arthur, Tex.
221308		Ga. p.	Powhatan.....	32	26	43.8	12.9	3.0	3.0	Tow.	3	22	1921	Peach Orchard, Ark.	Memphis, Tenn.
211274		Ga. p.	† Prairie Belle.....	34	21	52.0	12.7	2.0	2.0	Fsh.	2	52	1912	Seattle, Wash.	Seattle, Wash.
202053		Ga. s.	† Prawn.....	7	7	35.0	12.1	3.0	3.0	Frt.	3	15	1905	Apalachicola, Fla.	Apalachicola, Fla.
206554		Ga. s.	† Preble.....	10	9	29.6	9.4	3.8	3.8	Frt.	2	16	1905	West De Pere, Wis.	Marquette, Mich.

† Formerly
 a ywl. y. Irollte.
 b ywl. y. Polaris.
 c ga. y. Priscilla.
 d ast. y. Eugenia.
 e Formerly
 U. S. S. Eugenia.

† Formerly ga. s. Ark.
 † Formerly ga. y. Hollanthis.
 † Formerly ga. s. Floretta.
 † Formerly ga. y. Freelance.
 † Formerly U. S. Q. M. O. ga. s. 1. 50.

† Oil engine.
 † Composite.
 † Diesel-type engine.

MERCHANT MOTOR VESSELS OF THE UNITED STATES—Continued.

Official No.	Signal letters.	P.lg.	Name of vessel.	Gross tonnage.	Net tonnage.	Length.	Breadth.	Depth.	Service.	Crew.	Indicated horsepower.	When built.	Where built.	Home port (where permanent documents).
207343		Ga. s.	Premier	14	10	52.5	17.5	2.1	Frt.	1	40	1910	Oakland, Calif.	San Francisco, Calif.
214152		Ga. s.	Prentiss	8	6	37.0	10.7	2.1	Mao.	1	14	1918	Baltimore, Md.	Baltimore, Md.
211210		Ga. s.	Fresho	21	14	45.0	13.5	3.8	Fsh.	5	30	1913	Tacoma, Wash.	Tacoma, Wash.
150517		Ga. s.	President	26	21	53.5	18.8	4.7	Frt.	1	60	1891	San Francisco, Calif.	San Diego, Calif.
230409		Ga. s.	President	13	9	36.3	14.3	3.9	Fsh.	3	32	1900	Seattle, Wash.	Nome, Alaska.
150863		Ga. s.	President	35	24	55.4	14.4	6.9	Fsh.	6	45	1920	Cove, Wash.	Seattle, Wash.
213608		Ga. s.	President Lincoln III	23	15	45.2	14.3	5.3	Fsh.	7	35	1915	Tacoma, Wash.	Astoria, Oreg.
218176		Ga. y.	Presque Isle	78	53	84.9	16.8	6.7	Yct.	6	170	1917	Port Clinton, Ohio	Tampa, Fla.
150608		Ga. s.	Prevoyance	25	17	62.0	17.5	5.3	Frt.	2	40	1892	Solomons, Md.	Washington, N. O.
202460		Ga. p.	Bride	17	13	52.0	13.2	2.8	Frt.	3	30	1905	Lake Salvador, La.	New Orleans, La.
209799		Ga. s.	Bride	11	8	38.7	11.0	4.2	Fsh.	1	20	1911	Kassau, Alaska	Juneau, Alaska
212032		Ga. s.	Bride	20	13	44.0	13.5	6.9	Fsh.	1	80	1914	Los Angeles, Calif.	Los Angeles, Calif.
207921		Ga. s.	Pride of Alaska	15	10	48.0	13.0	4.8	Tow.	1	90	1910	Oakland, Calif.	Seattle, Wash.
214826		Ga. s.	Philp.	3	2	52.6	15.2	6.6	Fsh.	4	45	1917	Glg Harbor, Wash.	Astoria, Oreg.
150777		Ga. s.	Pride of the Sea	37	26	30.8	11.3	3.4	Fsh.	2	35	1898	Key West, Fla.	Key West, Fla.
221255		Ga. s.	Primrose No. 2	13	9	41.3	11.2	4.1	Frt.	1	30	1921	Pittsburg, Calif.	San Francisco, Calif.
232224		Ga. y.	Primrose IV	17	11	44.4	13.2	7.2	Yct.	1	15	1923	Friendship, Me.	Boston, Mass.
215001		Ga. s.	Prince	15	12	38.2	12.3	4.3	Fsh.	1	20	1917	Shelton, Wash.	Port Angeles, Wash.
212279		Ga. s.	Prince of Wales	98	87	58.5	17.6	8.3	Pas.	2	100	1914	Winslow, Wash.	Ketchikan, Alaska.
207502		Ga. s.	Prince Olav	15	10	40.0	11.7	4.3	Cod.	1	20	1910	Seattle, Wash.	Seattle, Wash.
211580		Ga. s.	Princess	24	10	45.8	13.0	6.0	Frt.	2	24	1913	Swans Island, Me.	Portland, Me.
209746		Ga. s.	Princess	17	5	53.3	14.6	3.9	Frt.	1	25	1912	Crominton, Fla.	Tampa, Fla.
203551		Ga. s.	Princess	14	9	49.0	9.4	3.5	Tow.	1	75	1906	Vallejo, Calif.	San Francisco, Calif.
204358		Ga. s.	Princess	97	36	101.6	28.3	6.7	Fsh.	4	125	1907	Cambridge, Md.	Baltimore, N. O.
206998		Ga. s.	Princess	6	5	28.0	8.2	3.0	Fsh.	1	10	1906	Manistee, Mich.	Grand Haven, Mich.
207936		Ga. s.	Princess	16	9	43.5	14.0	4.2	Frt.	2	21	1910	Deals, Md.	Baltimore, Md.
212214		Ga. s.	Princess	20	17	41.1	12.5	5.6	Fsh.	7	30	1914	Poulsbo, Wash.	Seattle, Wash.
215022		Ga. s.	Princess	16	9	48.9	13.2	5.2	Fsh.	2	60	1917	San Diego, Calif.	San Diego, Calif.
215045		Ga. s.	Princess	12	11	34.0	13.3	5.0	Fsh.	3	27	1907	Kennebunk, Me.	Boston, Mass.
216594		Ga. s.	Princess	15	14	42.0	13.0	4.0	Fsh.	6	20	1918	Klawock, Alaska	Juneau, Alaska
218565		Ga. s.	Princess	11	9	35.5	10.8	3.7	Pas.	1	30	1913	Ohester, Conn.	Hartford, Conn.
223030		Ga. p.	Princess	75	44	78.0	18.4	5.9	Pas.	4	160	1924	Los Angeles, Calif.	Los Angeles, Calif.
223867		Ga. s.	Princess	10	8	45.0	8.2	2.6	Pas.	3	25	1924	Rochester, N. Y.	Louisville, Ky.
221963		Ga. s.	Princess Anne	14	9	43.8	12.0	2.6	Frt.	3	8	1921	Mount Vernon, Md.	Crisfield, Md.
210386		Ga. s.	Princess Pat	38	27	58.0	13.0	6.5	Pas.	5	65	1919	Wrangell, Alaska	Wrangell, Alaska
214049		Ga. s.	Princess Lena	10	7	29.8	10.4	3.6	Mao.	1	18	1916	Juneau, Alaska	Juneau, Alaska
208429		Ga. s.	Princess Virginia	20	13	49.7	14.5	4.8	Fsh.	3	12	1911	Lewisetta, Va.	Norfolk, Va.
203140		Ga. s.	Princeton	15	14	49.7	16.5	4.3	Pas.	3	18	1906	Atlantic City, N. J.	Philadelphia, Pa.
150338		Ga. s.	Priscilla	36	32	55.6	17.3	7.9	Mao.	3	80	1884	Kennebunk, Me.	New York, N. Y.
150678		Ga. s.	Priscilla	15	10	47.0	12.2	6.1	Frt.	1	24	1894	South Boston, Mass.	Rockland, Me.
208304		Ga. s.	Priscilla	31	18	44.0	18.6	5.0	Fsh.	2	38	1910	Warren, R. I.	Rhodeport, R. I.
212124		Ga. s.	Priscilla	12	8	45.4	9.0	4.0	Pas.	1	18	1914	Niceville, Fla.	Pensacola, Fla.
211844		Ga. s.	Priscilla	8	7	32.9	12.4	3.8	Frt.	2	12	1908	Inwood, N. Y.	Bridgesport, Conn.
222442		Ga. y.	Priscilla	35	10	65.0	12.6	4.3	Yct.	1	350	1922	Bay City, Mich.	Detroit, Mich.
223004		Ga. y.	Priscilla	31	21	53.0	13.0	6.4	Yct.	2	30	1923	Bayonne, N. J.	Boston, Mass.
206674		Ga. s.	Priscilla II	24	7	45.0	16.6	5.3	Fsh.	3	24	1912	Friendship, Me.	Vineyard Haven, Mass.
210188		Ga. y.	Priscilla III	21	16	60.0	10.0	4.2	Yct.	2	100	1909	Clayton, N. Y.	Rochester, N. Y.
220162		Ga. s.	Producer	10	8	34.0	10.3	4.2	Mao.	1	14	1920	Treadwell, Alaska	Juneau, Alaska
210805		Ga. p.	Producers Pipe Line & Refining Co. No. 1	14	11	61.4	12.2	1.9	Frt.	3	35	1912	Nashville, Tenn.	Nashville, Tenn.
216283		Ga. s.	Produtor	8	7	40.6	10.0	2.6	Frt.	1	32	(t)	(t)	Norfolk, Va.
86958		Ga. s.	Progress	14	12	38.0	15.2	4.2	Oys.	4	32	1887	Oakdale, N. Y.	New York, N. Y.
209486		Ga. s.	Progress	18	12	53.5	14.5	4.0	Frt.	1	50	1911	Oakland, Calif.	San Francisco, Calif.
211230		Ga. s.	Progress	117	61	96.7	23.2	11.8	Fsh.	23	36	1913	Essex, Mass.	Provincetown, Mass.
211494		Ga. s.	Progress	6	5	29.6	9.3	3.5	Mao.	1	8	1913	Ketchikan, Alaska	Ketchikan, Alaska
212981		Ga. s.	Progress	169	115	90.5	21.9	16.4	Fsh.	20	140	1914	Seattle, Wash.	Seattle, Wash.
223317		Ga. s.	Progress	17	13	43.2	12.6	5.2	Fsh.	3	20	1923	Sitka, Alaska	Juneau, Alaska
223335		Ga. s.	Progress	14	11	42.0	12.9	4.7	Frt.	1	25	1923	Gullford, Conn.	New Haven, Conn.
211020		Ga. s.	Progressive	20	13	40.6	12.6	4.6	Fsh.	5	20	1913	Seattle, Wash.	Seattle, Wash.
216054		Ga. s.	Promise	8	7	27.8	8.0	3.5	Fsh.	3	12	1909	Manitowoc, Wis.	Manitowoc, Wis.
220153		Ga. s.	Pronto	14	11	39.7	11.9	4.6	Fsh.	1	35	1920	Willapa, Wash.	Seattle, Wash.
201729		Ga. s.	Prosit	63	52	84.6	16.0	7.1	Frt.	3	120	1905	Boston, Mass.	Jacksonville, Fla.
150220		Ga. s.	Prospect	14	14	39.2	13.1	4.1	Mao.	1	30	1881	Greenport, N. Y.	New York, N. Y.
208436		Ga. s.	Prospector	74	50	72.0	19.0	8.5	Fsh.	10	75	1911	Tacoma, Wash.	Portland, Me.
211268		Ga. s.	Prospector	7	7	34.0	10.0	4.0	Pas.	1	12	1911	Ellamar, Alaska	Cordova, Alaska
203254		Ga. s.	Prosper	10	6	34.6	11.0	3.2	Fsh.	1	20	1906	West Seattle, Wash.	Wrangell, Alaska
221804		Ga. s.	Prosper	16	14	40.5	11.0	4.7	Frt.	1	18	1921	Port Hadlock, Wash.	Port Townsend, Wash.
215042		Ga. s.	Prosperity	35	28	54.0	14.8	6.4	Fsh.	8	40	1917	Tacoma, Wash.	Ketchikan, Alaska
218362		Ga. s.	Prosperity	6	5	34.6	10.7	2.3	Oys.	2	3	1912	Chauvin, La.	New Orleans, La.
223350		Ga. s.	Prosperity	31	25	51.4	10.1	6.4	Fsh.	0	50	1923	Poulsbo, Wash.	Ketchikan, Alaska
210818		Ga. s.	Protector	12	11	42.7	11.6	3.7	Frt.	1	30	1904	Atlantic City, N. J.	Philadelphia, Pa.
204391		Ga. s.	Protector	18	9	60.5	15.0	3.5	Frt.	5	60	1907	New Orleans, La.	New Orleans, La.
217877		Ga. s.	Protector	42	28	56.2	16.3	7.2	Fsh.	8	65	1919	Glg Harbor, Wash.	Los Angeles, Calif.
210398		Ga. s.	Protector II	10	5	43.2	12.1	3.5	Frt.	3	18	1912	Bayou Cook, La.	New Orleans, La.

† Formerly *ga. p. Rock City Spoke Co.
 † Formerly ga. s. George Kingston.

‡ Unknown.
 ‡ Oil engine.

‡ Diesel engine.

MERCHANT MOTOR VESSELS OF THE UNITED STATES—Continued.

Official No.	Signal letters.	Rig.	Name of vessel.	Gross tonnage.	Net tonnage.	Length.	Breadth.	Depth.	Service.	Crew.	Indicated horsepower.	When built.	Where built.	Home port (where permanent document issues).
						Feet.	Feet.	Feet.						
213068		Ga. s.	Providence	22	15	43.2	13.2	5.6	Fsh.	7	20	1915	Tacoma, Wash.	Tacoma, Wash.
217040		Ga. s.	Providence	59	40	64.8	21.0	5.0	Frt.	1	60	1918	East Greenwich, R. I.	Providence, R. I.
223073	MFKV	Ga. s.	PROVIDENCE SOCONY	1,199	735	252.9	40.1	12.8	Tnk.	16	700	1924	Camden, N. J.	New York, N. Y.
81863		Ga. s.	Provincetown Socony	25	13	42.2	14.8	4.7	Msc.	6	35	1903	Greenport, N. Y.	Do.
20452		Ga. s.	Prudence	20	16	40.2	13.5	4.3	Fsh.	3	22	1873	Bristol, R. I.	New Haven, Conn.
208639		Ga. s.	Prudence	43	29	57.3	18.3	6.0	Pas.	2	75	1911	Boothbay Harbor, Me.	Providence, R. I.
200136		Ga. s.	Payohe	7	6	34.5	8.0	3.1	Msc.	1	12	1908	Atlantic City, N. J.	Philadelphia, Pa.
213309		Ga. s.	Pt. Defiance	32	22	51.4	14.3	6.3	Fsh.	8	39	1915	Tacoma, Wash.	Tacoma, Wash.
223218		Ga. s.	Pualele	18	7	58.2	12.7	4.6	Frt.	4	65	1919	Honolulu, Hawaii	Honolulu, Hawaii
150482		Ga. s.	Puffin	54	37	71.0	20.0	7.3	Frt.	4	32	1890	Benicia, Calif.	Port Townsend, Wash.
215085		Ga. s.	Puffin	22	18	51.6	14.0	5.3	Fsh.	4	40	1917	Bremerton, Wash.	Tacoma, Wash.
210124		Ga. s.	Puget	23	15	41.7	12.3	5.0	Fsh.	5	20	1912	Seattle, Wash.	Seattle, Wash.
216112		Ga. s.	Pulaski	20	18	46.8	12.1	5.4	Fsh.	2	65	1918	Los Angeles, Calif.	San Francisco, Calif.
150384		Ga. s.	Punch and Judy	6	5	27.0	12.2	3.4	Fsh.	1	10	1888	Fatohogus, N. Y.	New York, N. Y.
204433		Ga. s.	Pungo	12	12	45.0	10.7	2.8	Tow.	2	24	1907	Bahaven, N. O.	Washington, N. C.
207681		Ga. s.	Pup	10	7	39.6	8.6	4.6	Fsh.	1	21	1910	Chaboygan, Mich.	Grand Haven, Mich.
208271		Ga. s.	Purac Oil Co. No. 5	223	182	90.2	28.1	12.3	Frt.	16	200	1910	Wilmington, Del.	Philadelphia, Pa.
150557		Ga. s.	Puritan	7	7	36.4	12.3	3.5	Frt.	1	30	1891	Galveston, Tex.	Houston, Tex.
150810		Ga. s.	Puritan	12	8	50.0	13.0	3.2	Fsh.	1	24	1901	Bon Secour, Ala.	Mobile, Ala.
150864		Ga. s.	Puritan	8	6	36.8	10.8	3.2	Fsh.	2	7	1902	Friendship, Me.	South West Harbor, Me.
213280		Ga. s.	Puritan	8	5	39.6	9.0	3.9	Fsh.	2	24	1915	Provincetown, Mass.	Provincetown, Mass.
223215		Ga. s.	Pualele	18	7	58.2	12.7	4.6	Frt.	4	65	1919	Honolulu, Hawaii	Honolulu, Hawaii
150898		Ga. s.	Purtana	23	15	58.0	14.0	6.3	Pas.	2	45	1895	Racine, Wis.	Grand Haven, Mich.
150895		Ga. s.	Push	10	7	39.0	13.7	3.3	Oys.	1	20	1901	Strafford, Conn.	New Haven, Conn.
216272		Ga. s.	Putnik	35	28	50.9	15.2	6.9	Fsh.	9	65	1917	Tacoma, Wash.	Los Angeles, Calif.
216134		Ga. s.	Pyrite	30	24	54.8	12.8	5.5	Tow.	1	50	1918	Seattle, Wash.	Ketchikan, Alaska.
206705		Ga. s.	Pyshk	30	24	47.8	13.4	5.6	Fsh.	3	50	1912	Tacoma, Wash.	Seattle, Wash.
220412		Ga. y.	Pythagoras	23	16	48.4	12.8	5.3	Yct.	1	80	1916	Wilmington, Del.	Wilmington, Del.
150790		Ga. y.	Python	21	17	44.7	15.6	5.5	Yct.	1	18	1898	Brooklyn, N. Y.	New York, N. Y.
212741		Ga. s.	Pyxie	13	12	30.0	10.0	2.9	Pas.	2	15	1914	St. Augustine, Fla.	St. Augustine, Fla.
Q.														
209653		Ga. s.	Quadra	42	29	61.6	16.0	7.2	Fsh.	2	75	1912	Seattle, Wash.	Port Townsend, Wash.
217462		Ga. y.	Quakeress	70	47	67.0	19.1	5.3	Yct.	4	150	1918	Palm Beach, Fla.	Cleveland, Ohio.
222223		Ga. y.	Quaney	46	30	59.3	15.5	5.5	Yct.	1	50	1922	Lanexa, Va.	Newport News, Va.
223913		Ga. y.	Quasilla	10	13	38.2	12.7	0.1	Yct.	3	30	1924	Seattle, Wash.	Seattle, Wash.
20621		Ga. s.	Quartette	17	8	42.6	11.6	5.4	Fsh.	4	24	1899	Lynn, Mass.	GloUCESTER, Mass.
202300		Ga. s.	Quartette	10	5	46.0	10.4	3.2	Oys.	2	15	1905	Irvington, Va.	Reedville, Va.
208051		Ga. s.	Quebec	11	11	33.0	8.5	3.5	Pas.	1	15	1907	Fawtucket, R. I.	Providence, R. I.
20609		Ga. s.	Queen	17	8	49.0	13.3	4.3	Per.	1	37	1905	East Boston, Mass.	Salem, Mass.
20640		Ga. s.	Queen	14	10	49.5	11.5	3.5	Pas.	1	23	1903	Astoria, Ore.	Astoria, Ore.
202303		Ga. s.	Queen	9	9	38.2	12.2	4.2	Frt.	1	20	1907	Marshfield, Conn.	Vineyard Haven, Mass.
204119		Ga. s.	Queen	13	10	43.7	10.0	3.2	Tow.	1	50	1907	Marshfield, Conn.	Marshfield, Conn.
206849		Ga. s.	Queen	22	15	44.7	9.2	5.5	Pas.	2	30	1905	Stockton, Calif.	San Francisco, Calif.
206816		Ga. s.	Queen	8	8	43.7	12.9	3.5	Fsh.	5	30	1911	Seattle, Wash.	Seattle, Wash.
212215		Ga. s.	Queen	13	8	33.8	8.8	3.2	Msc.	1	15	1913	Treadwell, Alaska	Juneau, Alaska.
206735		Ga. s.	Queen	11	10	38.0	12.0	3.5	Pas.	1	20	1914	Marysville, Wash.	Seattle, Wash.
217877		Ga. y.	Queen Esther	11	10	41.0	9.5	3.7	Fsh.	2	30	1909	Munising, Mich.	Duluth, Minn.
230788		Ga. s.	Queen Harletha	23	15	47.3	11.2	5.9	Yct.	2	40	1919	Centralia, Fla.	Tampa, Fla.
209675		Ga. s.	Queen of Clifton	12	11	55.8	11.0	2.7	Pas.	2	18	1920	Clifton, Tenn.	Nashville, Tenn.
203486		Ga. y.	Queen of the Glades	8	7	34.6	11.0	2.8	Frt.	2	20	1912	Fort Myers, Fla.	Key West, Fla.
222138		Ga. s.	Queen of the Lake	13	16	46.0	12.0	4.6	Yct.	2	30	1906	Rond du Lac, Wis.	Milwaukee, Wis.
20555		Ga. s.	Queen of the Lake	14	9	50.0	12.3	3.8	Frt.	1	50	1922	Big Stone City, S. Dak.	St. Paul, Minn.
150819		Ga. s.	Queen of the Sea	11	11	39.4	12.8	4.7	Fsh.	2	10	1873	Bath, Me.	Portland, Me.
214919		Ga. s.	Querida	14	9	41.2	11.9	4.5	Fsh.	1	20	1899	Tillamook, Ore.	Juneau, Alaska.
218575		Ga. y.	Querida M.	21	19	44.5	12.0	5.2	Frt.	1	40	1917	Atlantic City, N. J.	Baltimore, Md.
135332		Ga. s.	Quarita	39	36	51.5	15.5	5.0	Yct.	3	45	1918	New Brunswick, N. J.	New York, N. Y.
221739		Ga. s.	Quero	23	10	44.3	15.6	6.1	Frt.	2	10	1878	Boston, Mass.	Rockland, Me.
222403		Ga. s.	Quest	19	7	47.5	16.0	2.9	Oys.	4	25	1921	Biloxi, Miss.	New Orleans, La.
155421	KRRG	Ga. y.	Quitachouan	42	19	61.5	14.1	6.0	Yct.	2	125	1922	Los Angeles, Calif.	Los Angeles, Calif.
214729	LGRH	Ga. p.	Quitoksilver	19	13	52.4	10.5	4.8	Yct.	2	32	1900	Tronton, N. J.	New Orleans, La.
223977		Ga. y.	Quitokstep	20	7	50.9	10.0	5.1	Yct.	2	150	1916	Madisonville, La.	Do.
20608		Ga. s.	Quilck Timo	43	30	50.6	15.2	2.6	Tow.	1	30	1924	Black Rock, Ark.	Memphis, Tenn.
214520		Ga. s.	Quilck Timo	10	9	52.0	14.1	3.2	Frt.	1	20	1893	St. Peters, Md.	Reedville, Me.
207335		Ga. s.	Quilcene	36	24	58.1	15.6	7.4	Tow.	2	80	1915	Oig Harbor, Wash.	Seattle, Wash.
207845		Ga. s.	Quinnat	11	6	40.5	11.2	4.3	Fsh.	10	24	1910	Goble, Ore.	Portland, Ore.
221923		Ga. s.	Quinnat	12	8	43.0	9.0	4.8	Ptl.	1	40	1910	San Francisco, Calif.	San Francisco, Calif.
20623		Ga. y.	Quita	20	17	53.2	14.0	7.8	Yct.	2	28	1924	Salisbury, Md.	Philadelphia, Pa.
		Ga. s.	Quo Vadis	15	12	35.4	14.2	4.2	Msc.	2	10	1898	East Rockaway, N. Y.	New York, N. Y.
R.														
207978		Ga. s.	R. Arsender	10	5	38.0	10.6	3.4	Frt.	2	15	1910	Crittenden, Va.	Norfolk, Va.
205141		Ga. s.	R. O.	8	7	30.8	6.5	5.7	Pas.	1	12	1907	Newport, Ark.	St. Louis, Mo.
211000		Ga. s.	R. D. 551	14	9	41.5	12.0	5.0	Tow.	1	65	1908	Oakland, Calif.	San Francisco, Calif.

1 Formerly ga. s. We Threo.

1 Formerly st. s. Madolono.

1 Formerly st. s. Pacific.

1 Formerly Navy launch.

1 Formerly ga. s. Hidden Inlet.

1 Formerly ga. s. Petrol.

1 Formerly slp. y. Enterprise.

† Diesel engine.

MERCHANT MOTOR VESSELS OF THE UNITED STATES—Continued.

Official No.	Signal letters.	Rlg.	Name of vessel.	Gross tonnage.	Net tonnage.	Length.	Breadth.	Depth.	Service.	Crew.	Indicated horsepower.	When built.	Where built.	Home port (where permanent document issues).
218823		*Ga. p.	R. E.	5	5	37.3	15.0	2.0	Tow.	1	8	1918	Wheeling, W. Va.	Pittsburgh, Pa.
221401		Ga. s.	R. T. G.	14	7	39.0	12.3	5.0	Frt.	1	32	1921	Thomaston, Mo.	New Bedford, Mass.
221456		Ga. s.	R. T. G.	8	8	24.4	19.3	4.0	Msc.	2	20	1903	Portsmouth, N. H.	Boston, Mass.
111348		*Ga. p.	R. Nash	6	6	45.3	13.4	1.3	Tow.	1	15	1900	Bethlehem, Ind.	St. Louis, Mo.
209919		Ga. s.	R. Paul	27	23	44.3	13.4	4.5	Pas.	2	40	1911	Boston, Mass.	Boston, Mass.
218842		Ga. s.	R. Waverley	30	18	54.3	13.0	3.4	Tow.	6	200	1916	Galveston, Tex.	Galveston, Tex.
223154		Ga. s.	R. B. Hawley	117	45	96.5	22.7	10.0	Frt.	4	225	1923	Millford, Del.	Wilmington, Del.
221954		Ga. s.	R. B. Stinson	24	10	52.2	15.8	6.1	Frt.	2	45	1923	Friendship, Me.	Newark, N. J.
110678		Ga. s.	R. C. Barkley	13	5	47.2	12.5	3.3	Fsh.	2	20	1885	Charleston, S. C.	Charleston, S. C.
209888		Ga. s.	R. O. Lundy	34	23	54.8	13.8	6.2	Frt.	3	40	1912	Brooklyn, N. Y.	New York, N. Y.
208548		Ga. s.	E. D. Sheppard	34	18	63.0	20.5	5.5	Oys.	6	18	1906	Greenwich, N. Y.	Philadelphia, Pa.
213042		Ga. s.	R. E. Helan	21	20	34.0	10.5	5.2	Fsh.	4	18	1915	Manitowoc, Wis.	Manitowoc, Wis.
209457		Ga. s.	R. G. Halford	20	13	51.7	14.1	5.0	Pas.	1	70	1911	Vallejo, Calif.	San Francisco, Calif.
111276		Ga. s.	R. J. Creswell	6	5	24.5	11.8	3.5	Pas.	2	18	1900	Cape May, N. J.	Philadelphia, Pa.
213664		Ga. s.	R. J. Taylor II	17	12	48.4	14.0	5.0	Frt.	1	45	1915	Baltimore, Md.	Baltimore, Md.
210335		Ga. s.	R. L. Brown	11	8	49.6	12.6	4.4	Fsh.	3	20	1912	Palmer, Va.	Reedville, Va.
223428		Ga. s.	R. M. DeGarmo	24	16	49.1	14.4	4.4	Tow.	3	120	1923	South Jacksonville, Fla.	St. Augustine, Fla.
110798		Ga. s.	R. N. Elsey	6	6	40.5	10.7	2.9	Frt.	2	18	1888	Taylor's Island, Md.	Annapolis, Md.
206287		Ga. s.	R. S. Rook	12	8	45.0	10.7	4.5	Frt.	2	40	1909	Bridgeton, N. J.	Philadelphia, Pa.
110721		Ga. s.	R. T. Allinson	9	9	53.0	14.2	3.3	Frt.	2	22	1886	Solomons Island, Md.	Norfolk, Va.
210264		*Ga. p.	R. T. Houk III	12	12	55.0	10.6	2.8	Pas.	1	20	1912	Leavenworth, Ind.	St. Louis, Mo.
215966		Ga. s.	R. W. Marshall	14	11	48.0	12.4	2.8	Frt.	2	20	1917	Cut Off, La.	New Orleans, La.
209990		Ga. s.	R. W. Powell	19	13	60.0	13.7	4.3	Fsh.	2	38	1911	Wilmington, N. C.	Tampa, Fla.
207854		Ga. s.	R. W. Taylor, Jr.	32	18	59.4	17.3	5.1	Fsh.	12	35	1910	Morehead City, N. C.	Beaufort, N. C.
111189		Ga. s.	R. F. M. Bunting	8	5	34.5	13.7	3.6	Msc.	3	21	1898	Chincoteague, Va.	Cape Charles, Va.
222168		Ga. s.	R. V. L. No. 1	28	15	55.7	15.5	6.1	Tow.	1	165	1922	Stockton, Calif.	San Francisco, Calif.
210525		Ga. s.	R. & D.	9	9	27.2	8.8	3.2	Fsh.	3	15	1910	Green Bay, Wis.	Manitowoc, Wis.
214407	LGHV	Ga. y.	Rasoo	22	15	51.8	10.8	4.4	Yct.	4	200	1916	New York, N. Y.	New York, N. Y.
211353		Ga. y.	Raboco	39	33	58.1	14.0	6.4	Yct.	3	75	1913	Racine, Wis.	Chicago, Ill.
110942		Ga. s.	Rachel	6	6	27.0	11.6	3.5	Oys.	1	10	1876	Norwalk, Conn.	New York, N. Y.
213506		Ga. s.	Rachel G.	18	11	50.8	16.3	3.4	Frt.	2	24	1915	West Norfolk, Va.	Norfolk, Va.
216653		Ga. s.	Radlo	14	9	53.3	10.8	4.3	Pas.	2	40	1918	Day City, Mich.	Port Huron, Mich.
223038		Ga. s.	Radlo	76	63	74.8	18.6	8.1	Fsh.	15	100	1923	Seattle, Wash.	Ketchikan, Alaska.
223590	MFJT	Ga. s.	Radlo	131	62	97.1	24.6	13.5	Fsh.	21	120	1924	Essex, Mass.	Boston, Mass.
222288		Ga. y.	Rainbow	20	20	45.0	14.8	8.9	Yct.	1	15	1910	White Haven, N. S.	Port Huron, Mich.
210606	LORK	Ga. s.	RADUM	339	230	140.4	23.2	13.0	Frt.	6	300	1912	Baltimore, Md.	Port Arthur, Tex.
130870		Ga. s.	Rae	25	20	57.3	16.0	3.9	Frt.	6	36	1900	Pocomoke City, Md.	Charleston, S. C.
221623		Ga. s.	Rae	9	8	30.2	12.5	3.1	Pas.	1	8	1921	Essington, Pa.	Philadelphia, Pa.
221352		Ga. y.	Rae II	21	17	45.3	12.1	4.6	Yct.	3	145	1921	Keyport, N. J.	New York, N. Y.
205251		Ga. s.	Raehon	7	5	28.6	8.4	2.9	Pas.	1	12	1908	Tacoma, Wash.	Tacoma, Wash.
206948		Ga. s.	Ragna	6	6	22.6	7.7	3.2	Fsh.	3	6	1909	Washington Harbor, Wis.	Manitowoc, Wis.
206179		Ga. y.	Rainbow	24	16	53.0	10.0	5.0	Yct.	2	55	1907	Morris Heights, N. Y.	Detroit, Mich.
206358		Ga. s.	Rainbow	14	10	36.2	13.0	4.7	Fsh.	7	20	1909	Dockton, Wash.	Ketchikan, Alaska.
207837		Ga. s.	Rainbow	8	6	32.0	9.7	4.1	Tow.	1	80	1910	Port Townsend, Wash.	Do.
213005		Ga. s.	Rainbow	9	6	32.0	9.5	4.4	Msc.	1	20	1911	Manitowoc, Wis.	Chicago, Ill.
212454		*Ga. p.	Rainbow	13	9	59.1	17.3	2.3	Tow.	1	20	1914	Newport, Ohio.	Cincinnati, Ohio.
214193		*Ga. p.	Rainbow	6	6	50.0	10.5	1.6	Pas.	2	50	1915	Torre Haute, Ind.	Evansville, Ind.
218743		Ga. s.	Rainbow	6	5	29.8	8.6	3.9	Fsh.	8	9	1919	Seattle, Wash.	Seattle, Wash.
220074		Ga. y.	Rainbow	44	30	70.6	13.8	6.7	Yct.	2	200	1920	San Pedro, Calif.	Los Angeles, Calif.
220154		Ga. s.	Rainbow	7	5	32.8	9.7	3.3	Fsh.	2	16	1920	Stag Bay, Alaska.	Juneau, Alaska.
222285		Ga. y.	Rainbow II	20	20	45.0	14.8	8.9	Yct.	1	15	1910	Whitehaven, N. C.	Chicago, Ill.
227735		Ga. y.	Rainbow II	25	15	53.8	12.0	4.5	Yct.	1	180	1923	Trenton, Mich.	Detroit, Mich.
204171		Ga. s.	Rainer	10	10	45.0	8.9	3.0	Pas.	1	36	1907	Olinton, Iowa.	Des Moines, Iowa.
205639		Ga. s.	Rainer	14	10	35.8	12.0	4.2	Fsh.	2	16	1908	Dockton, Wash.	Seattle, Wash.
208641		Ga. y.	Rainer	74	50	66.0	16.0	7.2	Yct.	3	100	1909	Houghton, Wash.	Do.
21902		Ga. s.	Rainer	18	11	48.5	9.5	5.2	Frt.	2	60	1910	Mare Island, Calif.	Duluth, Minn.
223500		Ga. s.	Rainer	47	39	56.8	15.4	7.0	Fsh.	8	65	1923	Poulsbo, Wash.	Ketchikan, Alaska.
223666		Ga. s.	Rainer	0	6	34.2	9.7	4.4	Fsh.	1	16	1924	Seattle, Wash.	Seattle, Wash.
218608		Ga. s.	Rainy Lake	20	18	64.8	9.8	5.2	Frt.	2	60	1910	De Pere, Wis.	Duluth, Minn.
229621		Ga. s.	Ralph	7	5	30.3	11.5	3.5	Msc.	1	14	1885	Barnegat, N. J.	New York, N. Y.
221991		Ga. s.	Ralph	9	7	36.9	11.5	3.7	Fsh.	6	60	1917	See Isle City, N. J.	Philadelphia, Pa.
210810		Ga. s.	Ralph II	20	13	42.7	13.0	6.6	Fsh.	7	30	1913	Tacoma, Wash.	Tacoma, Wash.
223323		Ga. s.	Ralph O.	17	7	49.8	14.0	5.3	Frt.	3	40	1923	Lubeo, Me.	Kastport, Me.
209782		Ga. s.	Ralph J.	28	21	56.2	17.0	4.6	Pas.	2	100	1912	Holly Beach, N. J.	Philadelphia, Pa.
221108		Ga. s.	Ralph M.	10	8	35.1	9.8	3.3	Pas.	1	22	1920	Waterman, Wash.	Seattle, Wash.
210579		Ga. s.	Ralph Brown	119	67	96.4	23.8	11.6	Fsh.	19	100	1914	Essex, Mass.	Gloucester, Mass.
210579		Ga. s.	Ram	14	11	41.8	14.7	3.3	Frt.	4	12	1912	Unalakleet, Alaska.	Nome, Alaska.
110694		Ga. s.	Rambler	15	10	37.4	14.0	4.0	Msc.	2	10	1882	San Francisco, Calif.	Seattle, Wash.
202819		*Ga. p.	Rambler	14	14	49.8	11.2	3.2	Tow.	1	15	1905	Osage City, Mo.	Des Moines, Iowa.
203083		Ga. s.	Rambler	34	14	67.2	13.3	5.0	Frt.	2	30	1906	Seaford, Del.	Philadelphia, Pa.

a ga. s. Sparrow II.
 b U. S. Sparrow II.
 c Sparrow II.
 d Formerly ga. s. Oriola.
 e Formerly ga. p. June Bug.
 f Formerly ga. y. Boomerang II.

g Formerly ga. y. Darlot.
 h Formerly slip. Nomad.
 i Formerly slip. Sweetheart.
 j Formerly ga. s. Vixen.
 k Formerly ga. y. Darlot.
 l Formerly U. S. N. No. 690.

m Oil engine.
 n Diesel engine.
 o Heavy-oil engine.
 p Rebuilt.

MERCHANT MOTOR VESSELS OF THE UNITED STATES—Continued.

Official No.	Signal letters.	Rig.	Name of vessel.	Gross tonnage.	Net tonnage.	Length.	Breadth.	Depth.	Service.	Crew.	Indicated horsepower.	When built.	Where built.	Home port (where permanent document issues).
203435	KVPO	Ga. y.	Rambler	23	21	32.5	11.2	5.8	Yct.	1	40	1906	Boston, Mass.	New York, N. Y.
204479		Ga. s.	Rambler	12	8	33.0	9.5	5.8	Fsh.	2	40	1907	Ballard, Wash.	Seattle, Wash.
205303		Ga. s.	Rambler	13	10	33.0	14.0	4.5	Frt.	16	36	1908	St. Augustine, Fla.	St. Augustine, Fla.
205371		Ga. s.	Rambler	12	10	39.3	10.6	4.5	Fsh.	2	8	1908	St. Ignace, Mich.	Marquette, Mich.
207242		Ga. s.	Rambler	16	13	36.5	12.0	4.9	Fsh.	5	20	1910	Tacoma, Wash.	Seattle, Wash.
210905		Ga. s.	Rambler	8	6	31.0	10.0	4.6	Fsh.	3	12	1913	do	Ketchikan, Alaska.
211641		Ga. s.	Rambler	8	7	32.0	9.6	3.8	Pas.	1	18	1905	Manitowoc, Wis.	Houston, Tex.
212229		Ga. s.	Rambler	8	7	27.9	4.2	4.2	Fsh.	1	9	1913	Wallingford, Conn.	New Haven, Conn.
215515		Ga. s.	Rambler	12	10	36.6	10.2	2.8	Fsh.	3	18	1917	Everett, Wash.	Portland, Ore.
217570		Ga. p.	Rambler	18	11	61.0	11.3	2.5	Tow.	3	32	1918	Rumsey, Ky.	Louisville, Ky.
219828		Ga. s.	Rambler	12	10	36.0	9.5	2.4	Fsh.	2	20	1912	Rogers City, Mich.	Port Huron, Mich.
222945		Ga. p.	Rambler	14	10	49.5	12.0	2.0	Pas.	1	20	1923	Marked Tree, Ark.	Memphis, Tenn.
223770		Ga. s.	Rambler	54	44	64.5	18.4	7.5	Frt.	2	90	1924	St. James, Mich.	Grand Haven, Mich.
212150		Ga. s.	Rambler III.	15	10	46.5	12.1	5.6	Fsh.	1	65	1914	Astoria, Ore.	Astoria, Ore.
221165		Ga. y.	Raml.	40	31	66.8	13.0	6.3	Yct.	4	450	1921	Quincy, Mass.	Portland, Me.
212370		Ga. s.	RAMON	775	527	202.7	39.8	8.3	Fer.	4	500	1914	Pittsburg, Calif.	San Francisco, Calif.
110890		Ga. s.	Ramona	41	32	58.5	19.4	6.5	Fsh.	2	38	1890	Benicia, Calif.	San Diego, Calif.
111427		Ga. p.	Ramona	15	12	62.5	15.9	2.3	Mso.	3	40	1902	Higginsport, Ohio.	Cincinnati, Ohio.
207575		Ga. s.	Ramona	8	6	37.8	10.1	2.4	Pas.	1	35	1910	Astoria, Ore.	Astoria, Ore.
208780		Ga. s.	Ramona	8	6	31.5	9.0	3.0	Fsh.	1	20	1911	Seattle, Wash.	Juneau, Alaska.
215287		Ga. s.	Ramona	13	10	50.0	9.0	4.0	Frt.	1	15	1917	Anacortes, Wash.	Seattle, Wash.
111461		Ga. s.	Rampant	38	36	65.0	13.6	6.0	Tow.	1	25	1903	Bridgeport, Conn.	Tampa, Fla.
111389		Ga. s.	Ramsey Bros.	13	6	46.0	16.7	3.4	Fsh.	2	20	1901	Ocean Springs, Miss.	New Orleans, La.
204953		Ga. s.	Ranger	12	10	44.0	10.6	5.0	Pas.	1	50	1908	Marshfield, Ore.	Marshfield, Ore.
212407		Ga. y.	Ranger	48	44	67.0	17.2	8.2	Yct.	1	50	1914	Manitowoc, Wis.	Milwaukee, Wis.
211795		Ga. p.	Ranger	14	14	64.4	19.0	2.5	Tow.	1	32	1913	Point Pleasant, W. Va.	Pittsburgh, Pa.
218641		Ga. y.	Ranger	21	17	50.8	11.0	5.0	Yct.	3	300	1919	Milwaukee, Wis.	Houston, Tex.
222327		Ga. s.	Ranger	10	8	40.0	11.7	3.1	Fsh.	1	18	1922	Darby, Pa.	Philadelphia, Pa.
222869		Ga. p.	Ranger	23	14	56.6	11.9	3.0	Tow.	4	25	1922	Wolf Creek, Ky.	Louisville, Ky.
213063		Ga. s.	Ranzo	8	5	20.9	9.4	4.1	Fsh.	1	14	1915	Everett, Wash.	Ketchikan, Alaska.
161933		Ga. y.	Rapid	16	15	44.5	12.0	6.2	Yct.	1	18	1902	West Mystic, Conn.	New York, N. Y.
211678		Ga. s.	Rapid Transit II.	21	19	59.0	12.3	4.6	Pas.	2	30	1913	Indian River, Mich.	Grand Haven, Mich.
223112		Ga. p.	Rascal	57	19	65.0	14.0	2.2	Tow.	1	40	1923	Parkersburg, W. Va.	Pittsburgh, Pa.
211440		Ga. s.	Raven	6	5	37.6	8.2	2.8	Frt.	1	11	1913	Wit, N. C.	Newport News, Va.
213904		Ga. s.	Raven	37	11	64.3	15.6	6.3	Fsh.	1	80	1910	Oakland, Calif.	San Francisco, Calif.
222525		Ga. s.	Raven	9	6	32.4	10.5	3.3	Fsh.	2	15	1922	Hoonah, Alaska.	Juneau, Alaska.
218931		Ga. s.	Ravendale	9	5	36.7	11.9	2.9	Ovs.	3	12	1910	Cut Off, La.	New Orleans, La.
111170		Ga. s.	Ray	13	10	51.0	14.3	3.7	Frt.	1	42	1897	Elizabeth City, N. C.	Elizabeth City, N. C.
202434		Ga. s.	Ray	10	8	31.7	9.0	3.8	Fsh.	2	8	1902	Ludington, Mich.	Grand Haven, Mich.
223035		Ga. s.	Ray	18	3	45.0	14.3	3.4	Fsh.	1	36	1923	Charlotte Harbor, Fla.	Tampa, Fla.
202163		Ga. s.	Ray E.	14	13	50.2	12.0	4.1	Pas.	3	36	1905	Cape May, N. J.	Philadelphia, Pa.
223309		Ga. s.	Ray F.	19	16	49.3	14.6	4.3	Fsh.	2	45	1923	Vermilion, Ohio.	Sandusky, Ohio.
111459		Ga. s.	Ray II.	8	0	31.0	12.2	3.8	Pas.	1	24	1903	Nyaak, N. Y.	New York, N. Y.
214553		Ga. s.	Ray II.	15	7	42.6	11.5	6.4	Fsh.	1	60	1916	Balboa, Calif.	Los Angeles, Calif.
216206		Ga. s.	Ray Davis	13	8	38.4	11.0	4.6	Frt.	1	60	1918	Sabewaling, Mich.	Port Huron, Mich.
221538		Ga. s.	Ray Fish No. 1.	15	10	36.9	11.7	3.6	Fsh.	6	40	1921	Fatchogue, N. Y.	New York, N. Y.
221539		Ga. s.	Ray Fish No. 2.	12	8	35.9	11.7	4.3	Fsh.	6	40	1921	Long Branch, N. J.	Do.
206494		Ga. s.	Ray and Nora	14	10	39.0	14.0	3.6	Frt.	2	10	1909	Wilmington, Del.	Wilmington, D. I.
207309		Ga. s.	Raymond	11	7	38.6	11.6	3.2	Tow.	1	35	1910	South Bend, Wash.	Seattle, Wash.
213858		Ga. s.	Raymond	49	36	60.4	18.7	6.3	Frt.	1	65	1916	Solomons, Md.	Baltimore, Md.
207256		Ga. s.	Raymond B.	6	6	24.8	7.3	2.6	Fsh.	2	6	1907	Seonto, Wis.	Milwaukee, Wis.
227328		Ga. s.	Raymond B.	15	6	41.8	13.4	3.0	Frt.	1	24	1917	Seasport, Me.	Belfast, Me.
201302		Ga. s.	Raze	12	8	35.2	10.0	2.8	Tow.	2	60	1903	Seattle, Wash.	Tacoma, Wash.
209937		Ga. y.	Reading Girl	9	8	45.0	8.0	3.8	Yct.	2	28	1907	Beaumont, Tex.	Houston, Tex.
209443		Ga. s.	Ready	22	14	62.4	18.0	3.8	Ovs.	2	25	1911	Palmots, Va.	Reedville, Va.
210607		Ga. p.	Ready	21	14	64.7	13.8	2.4	Frt.	1	60	1919	Raven Rock, W. Va.	Pittsburgh, Pa.
210913		Ga. s.	Real	13	9	37.5	13.0	5.3	Pas.	1	35	1913	Los Angeles, Calif.	Los Angeles, Calif.
218710		Ga. s.	Reallon	36	29	56.0	15.5	6.9	Fsh.	6	40	1919	Bellingham, Wash.	Tacoma, Wash.
204756		Ga. s.	Reaper	22	13	51.6	16.3	4.0	Fsh.	2	18	1907	Smyrna, N. C.	Beaufort, N. C.
214075		Ga. s.	Reba Elsie	5	5	34.0	10.0	2.3	Frt.	1	18	1916	New Gretna, N. J.	Philadelphia, Pa.
111249		Ga. s.	Reba May	6	6	39.0	13.6	3.3	Fsh.	3	10	1889	Orfield, Md.	Reedville, Va.
222700		Ga. p.	Reba Tho 4	16	10	61.4	11.8	2.6	Mso.	2	45	1921	Knoxville, Tenn.	Chattanooga, Tenn.
116276		Ga. s.	Rebecca	43	28	64.6	18.4	4.4	Frt.	3	45	1899	Fishing Island, Md.	Elizabeth City, N. C.
205452		Ga. s.	Rebecca	11	7	43.0	8.7	3.4	Frt.	1	30	1907	Traverse City, Mich.	Crisfield, Md.
221743		Ga. s.	Rebecca	10	7	36.8	12.5	3.8	Fsh.	2	32	1904	Galveston, Tex.	Galveston, Tex.
120704		Ga. s.	Rebecca C. Schooch	27	15	57.7	18.7	5.3	Ovs.	6	36	1888	Bridgeton, N. J.	Philadelphia, Pa.
110682		Ga. s.	Rebecca F. Brunyato	21	10	48.5	16.5	4.8	Ovs.	6	27	1885	Mauricetown, N. J.	Do.
111219		Ga. s.	Rebecca J. Harris	14	12	43.0	14.0	7.0	Fsh.	3	24	1899	Eastport, Me.	Boston, Mass.
210174		Ga. s.	Rebecca L. Felton	15	10	45.5	11.8	2.2	Fsh.	1	50	1903	Carrabelle, Fla.	Tampa, Fla.
101054		Ga. s.	Rebecca M. Newcomb	11	9	30.9	15.0	3.8	Frt.	1	12	1894	Church Landing, N. J.	Wilmington, Del.
110505		Ga. s.	Reckless	31	29	62.1	17.4	4.0	Frt.	2	50	1880	Havre de Grace, Md.	Cambridge, Md.
200554		Ga. s.	Recluse	9	6	48.0	11.5	3.0	Mso.	1	20	1909	Boston, Mass.	Norfolk, Va.
208232		Ga. s.	Record	14	12	48.2	13.2	2.8	Frt.	1	20	1910	Daytona, Fla.	New Bern, N. C.

1 Formerly ga. y. Tramp.

2 Formerly (a) ga. s. Ramona,
(b) ga. p. Ramona.

3 Formerly ga. y. (a) Amalia III.

(b) Romar.
4 Formerly ga. s. Capitol Box.

5 Formerly ga. s. Susie Mahr.

† Rebuilt.
‡ Oil engine.

MERCHANT MOTOR VESSELS OF THE UNITED STATES—Continued.

Official No.	Signal letters.	Rig.	Name of vessel.	Gross tonnage.	Net tonnage.	Length.	Breadth.	Depth.	Service.	Crew.	Indicated horsepower.	When built.	Where built.	Home port (where permanent issues).
220548		Ga. y.	Recreation	36	25	61.8	13.0	4.4	Yct.	2	90	1913	Jacksonville, Fla.	Apalachicola, Fla.
211899		Ga. s.	Recreation	14	10	35.8	12.4	3.7	Tow.	3	40	1920	Charleston, S. C.	Charleston, S. C.
223320		Ga. y.	Recreation	19	16	38.6	10.5	6.0	Yct.	2	25	1922	Marinette, Wis.	Milwaukee, Wis.
210397		Ga. y.	Red Arrow	17	16	40.0	13.8	4.6	Yct.	1	12	1910	Detroit, Mich.	Detroit, Mich.
203996		Ga. s.	Red Boy	14	10	50.6	12.4	3.2	Fsh.	2	50	1907	Astoria, Ore.	Juneau, Alaska.
110827		Ga. s.	Red Cedar	8	7	32.6	13.3	3.3	Msc.	1	10	1889	Ballport, N. Y.	New York, N. Y.
222996		Ga. s.	RED CROWN	27	15	50.0	13.0	6.4	Frt.	6	90	1923	Cleveland, Ohio.	Cleveland, Ohio.
209490		Ga. s.	Red Feather	34	23	54.3	14.9	6.3	Fsh.	2	50	1912	Tacoma, Wash.	Tacoma, Wash.
128413		Ga. s.	Redempteur	9	8	37.3	10.0	2.0	Frt.	2	6	1919	Cut Off, La.	New Orleans, La.
220480		Ga. s.	Red Devil	10	6	34.0	10.3	4.0	Tow.	1	60	1919	Muskegon, Mich.	Grand Haven, Mich.
215089		Ga. s.	Red Hand	8	7	33.3	10.9	4.2	Frt.	1	20	1917	Brooklyn, N. Y.	New York, N. Y.
219091		Ga. s.	Redlh.	9	6	32.0	9.6	4.6	Tow.	1	18	1919	Kingston, Wash.	Seattle, Wash.
201974		Ga. s.	Rednay	21	14	51.2	11.6	5.1	Msc.	2	50	1905	Northport, N. Y.	New York, N. Y.
220233		Ga. s.	Redoubt	13	10	39.8	11.8	3.7	Fsh.	1	10	1920	Juneau, Alaska.	Juneau, Alaska.
111470		Ga. s.	Red Rover	7	5	34.8	12.3	3.3	Pas.	2	9	1902	White Lake, La.	Miami, Fla.
210967		Ga. s.	Red Rover	92	62	40.4	9.5	8.0	Fsh.	2	50	1913	Ellra Island, Wash.	Tacoma, Wash.
212743		Ga. p.	Red Spot	6	6	35.1	10.1	1.9	Tow.	2	12	1914	New Haven, Ill.	Louisville, Ky.
213247		Ga. s.	Red Star	11	5	54.4	14.6	2.8	Frt.	1	32	1915	Gloucester, Mass.	Boston, Mass.
219968		Ga. p.	Red Star	20	16	39.9	12.0	2.5	Tow.	1	25	1919	Flak, Mo.	St. Louis, Mo.
221937		Ga. s.	Red Star	21	19	47.3	13.0	3.7	Fsh.	2	18	1922	Port Blakely, Wash.	Seattle, Wash.
206122		Ga. s.	Red Wing	10	6	39.9	10.1	4.3	Fsh.	2	18	1909	Ketchikan, Alaska.	Ketchikan, Alaska.
207054		Ga. s.	Red Wing	7	6	34.5	10.0	3.3	Fsh.	2	24	1907	Bay City, Mich.	Grand Haven, Mich.
207324		Ga. s.	Red Wing	10	9	32.7	10.0	3.0	Frt.	1	24	1910	Palacios, Tex.	Port Lavaca, Tex.
216324		Ga. s.	Red Wing	11	10	30.6	10.5	4.5	Pas.	1	35	1912	Milwaukee, Wis.	Milwaukee, Wis.
214681		Ga. s.	RED WING	9	8	39.5	8.6	3.3	Pas.	1	40	1913	Grafton, Ill.	Memphis, Tenn.
220328		Ga. s.	Red Wing	43	29	58.2	15.2	6.8	Fsh.	8	85	1920	Tacoma, Wash.	Los Angeles, Calif.
221072		Ga. s.	Red Wing	8	6	30.2	9.7	4.3	Fsh.	3	15	1922	do.	Ketchikan, Alaska.
223279		Ga. s.	Red Wing	10	6	39.0	8.0	3.2	Frt.	1	36	1908	Red Wing, Minn.	Peoria, Ill.
220580		Ga. y.	Red Wing II	7	6	46.2	8.4	3.1	Yct.	1	36	1908	do.	St. Louis, Mo.
223715		Ga. p.	Ree	20	14	45.0	18.3	2.4	Fer.	2	40	1923	Ree, N. Dak.	Pembina, N. Dak.
213413		Ga. s.	Reeda	35	31	43.6	15.0	8.9	Tow.	2	60	1915	Bristol, R. I.	New York, N. Y.
118290		Ga. s.	Ref.	22	17	41.5	13.2	3.2	Fsh.	3	32	1915	Anacortes, Wash.	Seattle, Wash.
209209		Ga. s.	Reflector	8	6	34.0	9.3	3.3	Fsh.	1	12	1911	Dookton, Wash.	Tacoma, Wash.
212505		Ga. s.	Regal	10	9	30.7	9.2	4.4	Frt.	1	14	1914	Hogalam, Wash.	Seattle, Wash.
213695		Ga. s.	Regal	7	6	29.0	10.0	2.8	Pas.	2	10	1910	Wadualaw, S. O.	Charleston, S. O.
216714		Ga. s.	Regal	11	7	30.8	10.7	2.9	Tow.	2	20	1907	Southport, N. C.	Fernandina, Fla.
80924		Ga. s.	Regent	8	8	43.0	11.6	5.6	Frt.	2	75	1882	New York, N. Y.	New York, N. Y.
110354		Ga. s.	Regina	12	27	45.6	16.5	5.3	Frt.	2	10	1878	Kayport, N. J.	Bridgeport, Conn.
203850		Ga. y.	Regina	27	18	57.0	10.0	4.2	Yct.	3	30	1901	New York, N. Y.	Jacksonville, Fla.
210743		Ga. s.	Regina	25	17	55.8	12.6	5.2	Pas.	2	60	1911	Bayonne, N. J.	Chicago, Ill.
213495		Ga. s.	Regina	10	9	28.0	9.2	3.0	Fsh.	3	10	1905	Marinette, Wis.	Milwaukee, Wis.
218779		Ga. y.	Regina	20	6	45.5	14.8	5.8	Yct.	3	24	1919	Quincy, Mass.	Boston, Mass.
202968		Ga. s.	Regina Edna	12	6	41.8	14.7	3.1	Frt.	2	24	1906	Bay St. Louis, Mo.	Gulfport, Miss.
206136		Ga. s.	Regina M	9	6	41.5	13.2	5.4	Fsh.	1	6	1900	Perry, Me.	Kastport, Me.
110902		Ga. s.	Reginald	6	5	29.0	13.0	3.2	Oys.	1	80	1891	Patchogue, N. Y.	New York, N. Y.
111034		Ga. s.	Regina B	69	35	65.0	29.0	5.4	Frt.	3	40	1893	San Francisco, Calif.	San Francisco, Calif.
214977		Ga. s.	Regis	29	24	52.7	14.2	5.7	Frt.	6	36	1917	Seattle, Wash.	Wrangell, Alaska.
110352		Ga. s.	Regulator	37	33	63.0	20.1	5.0	Frt.	2	36	1882	Smyrna, N. Y.	Charleston, S. O.
204586		Ga. s.	Reindeer	6	6	35.0	7.0	3.4	Pas.	3	10	1907	Burlington, Iowa.	Des Moines, Iowa.
212358		Ga. s.	Reindeer	14	14	34.4	10.3	4.8	Fsh.	3	25	1914	Manitowoc, Wis.	Milwaukee, Wis.
221454		Ga. y.	Reindeer	99	62	104.4	14.6	8.3	Yct.	3	440	1917	Bromerton, Wash.	Seattle, Wash.
206220		Ga. s.	Relta	13	12	43.0	13.1	5.3	Fsh.	3	16	1909	Friendship, Wash.	New York, N. Y.
210663		Ga. s.	Reliable	6	6	27.6	9.6	3.4	Fsh.	2	18	1906	Marinette, Wis.	Milwaukee, Wis.
212732		Ga. s.	Reliable	21	17	49.8	16.6	4.2	Frt.	2	26	1914	Hunting Creek, Va.	Baltimore, Md.
220365		Ga. s.	Reliable	12	8	32.7	14.0	4.0	Msc.	1	25	(t)	do.	New York, N. Y.
222710		Ga. s.	Reliance	79	51	104.3	14.9	8.3	Frt.	3	220	1917	New Orleans, La.	Do.
110707		Ga. s.	Reliance	6	5	28.2	12.4	3.3	Msc.	1	12	1886	Patchogue, N. Y.	Do.
110927		Ga. s.	Reliance	9	9	38.8	14.0	4.5	Fsh.	2	18	1891	Caranzhua, Tex.	Port Lavaca, Tex.
200071		Ga. s.	Reliance	6	6	38.3	12.0	3.2	Fsh.	1	18	1903	South Atlantic City, N. J.	Philadelphia, Pa.
200339		Ga. s.	Reliance	32	19	65.7	16.4	6.1	Frt.	2	50	1903	Lubez, Me.	Portland, Me.
200445		Ga. s.	Reliance	13	11	45.0	15.0	3.2	Fsh.	2	18	1903	Mobile, Ala.	Mobile, Ala.
200738		Ga. s.	Reliance	18	13	43.6	13.6	7.0	Fsh.	3	16	1904	Bramen, Me.	Newport, R. I.
202278		Ga. s.	Reliance	7	7	32.2	10.3	5.6	Frt.	1	40	1904	Swans Island, Me.	South West Harbor, Me.
203406		Ga. s.	Reliance	13	9	37.7	9.8	2.5	Fsh.	3	16	1905	West De Pere, Wis.	Milwaukee, Wis.
203901		Ga. s.	Reliance	14	13	45.2	15.6	3.7	Frt.	2	32	1905	Marinette, Wis.	Do.
205170		Ga. s.	Reliance	12	8	27.5	10.4	4.1	Fsh.	3	30	1908	Shaw Island, Wash.	Wrangell, Alaska.
205215		Ga. s.	Reliance	11	7	38.7	10.0	4.0	Pas.	1	18	1908	Port Madison, Wash.	Juneau, Alaska.
206164		Ga. p.	Reliance	8	7	35.8	12.1	2.6	Frt.	2	25	1909	Leesville, La.	New Orleans, La.
206959		Ga. s.	Reliance	9	6	37.8	11.0	3.0	Tow.	1	30	1909	Bay Center, Wash.	Seattle, Wash.
207538		Ga. s.	Reliance	9	8	31.2	11.3	3.5	Fsh.	1	20	1910	Howkan, Alaska.	Ketchikan, Alaska.
208862		Ga. s.	Reliance	14	9	51.7	15.2	2.6	Pas.	1	45	1911	Sandusky, Ohio.	Sandusky, Ohio.
210778		Ga. s.	Reliance	15	10	46.2	12.2	4.6	Pas.	1	37	1912	Camden, N. J.	Philadelphia, Pa.
211720		Ga. s.	Reliance	18	12	34.0	0.5	3.6	Fsh.	2	15	1913	Manitowoc, Wis.	Milwaukee, Wis.
212135		Ga. s.	Reliance	30	22	53.6	16.1	8.0	Fsh.	8	32	1914	Hookport, Mass.	Provincetown, Mass.

1 Formerly ga. y. Zigzag.

2 Formerly ga. y. White Crow.

3 Formerly ga. s. Wonsquam.

4 Formerly ga. s. Minnie V. Pope.

5 Formerly st. r. White & Price.

6 Formerly stp. Five Sons.

7 Formerly U. S. B. C. No. 1.

† Unknown.

MERCHANT MOTOR VESSELS OF THE UNITED STATES—Continued.

Official No.	Signal letters.	Rig.	Name of vessel.	Gross tonnage.	Net tonnage.	Length.	Breadth.	Depth.	Service.	Crew.	Indicated horsepower.	When built.	Where built.	Home port (where permanent document issued).
213901		Ga. s.	Reliance	21	13	47.6	17.5	3.6	Frt.	3	50	1916	Morabead City, N. C.	Beaufort, N. C.
215150		Ga. s.	Reliance	14	12	41.0	9.4	4.3	Pas.	1	20	1916	Fairlie on Chien, Wis.	Faducuh, Ky.
215043		Ga. s.	Reliance	18	14	40.0	12.2	5.5	Fsh.	7	27	1918	Seattle, Wash.	Ketchikan, Alaska.
216164		Ga. s.	Reliance	11	11	36.5	10.4	5.6	Fsh.	3	20	1918 do	Seattle, Wash.
222139		Ga. s.	Reliance	13	5	42.8	11.0	5.0	Fsh.	8	24	1922	Friendship, Me.	Boothbay, Me.
223255		Ga. s.	Reliance	10	6	31.2	9.8	4.0	Fsh.	2	20	1923	Naubinway, Mich.	Grand Haven, Mich.
219785		Ga. s.	Reliance I.	25	19	46.8	13.5	6.1	Fsh.	6	35	1920	Seattle, Wash.	Ketchikan, Alaska.
212188		Ga. p.	Reliance No. 2	10	9	59.0	12.0	2.5	Pas.	1	12	1914	Terra Haute, Ind.	Evansville, Ind.
211929		Ga. s.	Reliance No. 3	10	6	31.9	8.5	4.0	Frt.	1	15	1914	Samsah, Wash.	Seattle, Wash.
111119		Ga. s.	Relief	13	10	48.0	14.6	3.8	Fsh.	1	17	1896	Ocracoke, N. C.	New Bern, N. C.
200563		Ga. s.	Relief	9	7	31.0	12.0	2.8	Frt.	1	30	1901	Marshfield, Ore.	Marshfield, Ore.
200709		Ga. s.	Relief	8	5	37.8	11.1	3.0	Tow.	1	20	1904	South Bend, Wash.	Seattle, Wash.
210366		Ga. s.	Relief	18	15	40.0	10.0	5.3	Pit.	4	27	1912	Mobile, Ala.	Port Arthur, Tex.
213232		Ga. s.	Relief	15	13	48.3	12.2	4.3	Tow.	1	30	1915	Astoria, Ore.	Portland, Ore.
220155		Ga. s.	Relief	6	5	32.0	10.2	3.4	Fsh.	1	12	1920	Hoonah, Alaska.	Juneau, Alaska.
221138		Ga. p.	Relief	30	23	60.2	14.0	3.0	Tow.	2	50	1921	Pittsburgh, Pa.	Pittsburgh, Pa.
221178		Ga. s.	Relief	15	8	51.5	11.6	4.4	Pas.	3	40	1911	Yarmouth, Me.	Boston, Mass.
223260		Ga. s.	Relief	19	13	44.7	12.4	4.4	Tow.	2	60	1923	Arlington, Fla.	Jacksonville, Fla.
213821		Ga. y.	Remington	20	18	32.0	10.5	4.5	Yct.	1	24	1912	Oshkosh, Wis.	Mobile, Ala.
208568	LBWT	Ga. y.	Remik III	54	40	77.4	14.0	6.4	Yct.	6	120	1911	South Boston, Mass.	New York, N. Y.
206585		Ga. s.	Rena	8	6	37.7	10.5	4.7	Pas.	1	18	1907	Portland, Me.	Portland, Me.
111161		Ga. s.	Rena A. Callow	30	22	67.2	18.6	5.7	Oys.	2	24	1897	Orlolo, Md.	Cape Charles, Va.
211719		Ga. y.	Reoma	35	30	54.5	15.0	5.3	Yct.	2	40	1913	Greenport, N. Y.	New York, N. Y.
208050	LBQV	Ga. y.	Reola	33	31	55.5	12.5	5.5	Yct.	2	50	1910	New York, N. Y.	Cleveland, Ohio.
210089		Ga. y.	Reomar II	79	67	85.4	16.3	8.1	Yct.	4	100	1912 do	Indianapolis, Ind.
201689		Ga. s.	Report	19	17	56.0	14.0	4.0	Frt.	2	21	1904	Bridgeport, Conn.	New York, N. Y.
110857		Ga. s.	Reposo	15	12	57.7	11.7	4.1	Fsh.	1	50	1890	Bristol, R. I.	Philadelphia, Pa.
111356		Ga. s.	Republic	9	7	34.4	9.0	5.4	Tow.	2	20	1901	Boston, Mass.	Boston, Mass.
201983		Ga. s.	Republic	9	7	37.0	10.9	3.8	Tow.	1	20	1905	Ballard, Wash.	Port Townsend, Wash.
211802		Ga. s.	Republic	75	51	72.0	19.0	7.8	Fsh.	11	123	1913	Seattle, Wash.	Ketchikan, Alaska.
213794		Ga. s.	Republic	99	48	89.6	22.0	11.1	Cod.	19	60	1915	Essex, Mass.	Gloucester, Mass.
111394		Ga. s.	Rescue	8	6	37.0	10.8	4.4	Fsh.	3	20	1902	Ballard, Wash.	Wrangell, Alaska.
204095		Ga. s.	Rescue	9	7	37.1	10.8	3.4	Fsh.	3	20	1907 do	Juneau, Alaska.
207495		Ga. s.	Rescue	10	9	28.1	10.0	3.0	Pas.	1	10	1910	Key West, Fla.	Key West, Fla.
210249		Ga. p.	Rescue	18	14	64.0	15.0	4.0	Frt.	4	85	1912	Columbus, Ky.	Evansville, Ind.
219314		Ga. s.	Rescue	12	8	49.0	10.8	3.7	Mso.	2	38	1937	Unknown	New York, N. Y.
110747		Ga. s.	Resolute	82	56	104.0	23.5	10.8	Fsh.	3	85	1837	Mill No. 4, Ore.	Wilmington, Alaska.
110768		Ga. s.	Resolute	32	17	61.4	13.6	6.3	Frt.	3	100	1888	Kennebunkport, Me.	Wilmington, N. C.
203308		Ga. s.	Resolute	19	15	41.2	12.7	6.2	Frt.	2	24	1906	Guahing, Me.	Boston, Mass.
207186		Ga. s.	Resolute	47	33	71.3	18.0	4.8	Oys.	7	80	1910	Tottanville, N. Y.	New Haven, Conn.
212311		Ga. s.	Resolute	15	10	42.5	12.8	4.5	Pas.	2	75	1914	Tacoma, Wash.	Seattle, Wash.
213104		Ga. s.	Resolute	6	6	23.1	10.3	2.9	Pas.	1	21	1912	Brooklyn, N. Y.	New York, N. Y.
221530		Ga. s.	Resolute	15	14	49.2	12.8	4.4	Pas.	1	40	1921	Warroad, Minn.	Duluth, Minn.
222932		Ga. s.	Resolute	60	7	33.0	11.7	3.9	Fsh.	1	24	1923	Dorchester, N. J.	Philadelphia, Pa.
223688		Ga. s.	Resolute	9	47	66.1	17.1	8.1	Fsh.	13	110	1924	Seattle, Wash.	Ketchikan, Alaska.
211937		Ga. p.	Res-Q	42	23	64.8	21.0	3.2	Tow.	3	85	1913	Parkersburg, W. Va.	Pittsburgh, Pa.
218046		Ga. s.	Restitution	28	24	50.0	13.5	6.4	Fsh.	6	40	1919	Seattle, Wash.	Seattle, Wash.
110736		Ga. s.	Restless	35	15	64.1	18.0	7.1	Fsh.	10	68	1887	Bath, Me.	Gloucester, Mass.
111329		Ga. s.	Restless	10	6	34.6	11.6	3.1	Frt.	1	18	1900	Cedar Keys, Fla.	Tampa, Fla.
200446		Ga. p.	Restless	19	9	71.6	14.0	3.3	Tow.	3	40	1911	Houma, La.	Morgan City, La.
212252		Ga. s.	Restless	17	12	45.6	11.1	5.8	Fsh.	1	24	1914	Mapleton, Ore.	Marshfield, Ore.
213957		Ga. s.	Restless	11	8	46.0	10.6	4.0	Tow.	1	70	1916	San Francisco, Calif.	San Francisco, Calif.
111196		Ga. s.	Result	12	8	48.2	10.0	4.6	Frt.	2	36	1898	Detroit, Mich.	Detroit, Mich.
200884		Ga. s.	Reta	6	6	30.0	12.0	4.0	Pas.	1	10	1904	Port Republic, N. J.	Philadelphia, Pa.
209629		Ga. s.	Reta	11	8	34.8	9.6	4.4	Tow.	2	15	1912	Ferndale, Wash.	Seattle, Wash.
218552		Ga. s.	Reta	8	7	32.8	9.7	3.7	Fsh.	1	15	1919	Winslow, Wash. do
219580		Ga. s.	Reta Laura	18	6	52.7	10.5	5.3	Pas.	1	90	1920	Los Angeles, Calif.	Los Angeles, Calif.
111163		Ga. s.	Reta May	6	6	40.0	12.7	3.2	Frt.	3	4	1897	Deals Island, Md.	Crisfield, Md.
223813		Ga. s.	Retha	13	9	36.2	11.5	3.5	Tow.	1	27	1922	Cedar Bayou, Tex.	Houston, Tex.
221977		Ga. s.	Retriever	193	178	65.2	24.0	7.7	Fsh.	7	60	1922	Anacortes, Wash.	Seattle, Wash.
110664		Ga. s.	Reuel	15	14	54.0	13.4	3.5	Frt.	2	25	1885	Key West, Fla.	Miami, Fla.
221280		Ga. y.	Reval	8	5	41.8	8.2	3.7	Mso.	2	27	(?)	(?)	New York, N. Y.
211094	LOVB	Ga. y.	Rovery	33	30	67.0	14.5	9.2	Yct.	3	35	1913	Bristol, R. I. do
203232	KVMJ	Ga. s.	Revonah	22	17	83.7	11.2	4.9	Yct.	3	50	1906	Bayonne, N. J.	Savannah, Ga.
221725		Ga. p.	Revonah	90	110	110.0	21.5	3.3	Pas.	6	50	1921	Madison, Ind.	Evansville, Ind.
203815	KWRV	Ga. s.	Rex	134	75	102.6	24.4	12.0	Fsh.	20	120	1908	Essex, Mass.	Gloucester, Mass.
214054		Ga. s.	Rex	11	11	34.4	8.7	5.2	Pas.	2	45	1916	Louisville, Ky.	St. Louis, Mo.
216412		Ga. s.	Rex	26	17	53.6	14.8	6.2	Fsh.	2	45	1918	Los Angeles, Calif.	Los Angeles, Calif.
218108		Ga. y.	Rex	9	7	32.6	9.2	4.3	Yct.	2	35	1914	Friday Harbor, Wash.	Seattle, Wash.
222353		Ga. y.	Rex	19	13	58.0	10.0	5.6	Yct.	3	600	1918	Greenport, N. Y.	New York, N. Y.
223915		Ga. s.	Rox	19	8	34.0	10.2	3.5	Fsh.	1	12	1912	Norfolk, Va.	Seattle, Wash.
218774		Ga. s.	Reyner	16	10	49.3	11.6	4.7	Frt.	1	50	1919 do	Newport News, Va.

1 Formerly U. S. N. Relief.

2 Formerly Ga. y. Temegan II.

3 Formerly Ga. s. David R. Dodge.

4 Formerly Ga. s. Harold and Clifford.

5 Formerly Ga. p. Norfolk.

6 Formerly (a) w/l. Result.

7 Formerly (b) Ga. y. Truth.

8 Formerly slip. y. (a) Acushla.

9 Formerly (b) Harpoon.

† Oil engine.

10 Formerly (a) U. S. Q. M. C. Ga. s. Lieut. S. W.

11 Hoover.

12 (a) Ga. y. Orbe IV.

13 Formerly U. S. N. Hull No. 2580.

† Unknown.

MERCHANT MOTOR VESSELS OF THE UNITED STATES—Continued.

Official No.	Signal letters	Rig.	Name of vessel.	Gross tonnage.	Net tonnage.	Length.	Breadth.	Depth.	Service.	Crew.	Indicated horsepower.	When built.	Where built.	Home port (where document issues).	
217487		Ga. s.	Reynor and Son.	11	7	40.7	14.4	5.4	Frt.	1	87	1918	Crittenden, Va.	Newport News, Va.	
215989		Ga. s.	Reynor No. 2	20	16	49.0	14.2	5.4	Frt.	2	87	1917	do.	do.	
214481		Ga. s.	Reynor	14	10	47.0	12.9	4.4	Mco.	2	24	1916	Camberts Creek, N. O.	New Bern, N. C.	
203453		Ga. s.	Rhine	12	11	38.0	10.3	5.0	Frt.	2	28	1906	Manitowoc, Wis.	Grand Haven, Mich.	
111460		Ga. s.	Rhodes Virginia	18	14	56.3	17.3	6.0	Frt.	2	12	1907	Madison, Md.	Baltimore, Md.	
111143		Ga. s.	Rhodes E. Crane	14	10	47.1	13.6	4.4	Ovs.	1	18	1907	Stratford, Conn.	Providence, R. I.	
215987		Ga. s.	Rhodes Island	44	29	58.9	15.2	6.2	Fsh.	8	80	1920	Tacoma, Wash.	Tacoma, Wash.	
221316		Ga. s.	Rhodes Island	44	29	58.9	15.2	6.2	Fsh.	8	80	1921	Riverdale, R. I.	Providence, R. I.	
202146		Ga. s.	Rhododendron	17	10	32.0	11.3	3.6	Pas.	25	25	1905	Bellingham, Wash.	Port Angeles, R. I.	
202103		Ga. s.	Rhododendron	14	11	48.0	11.3	3.6	Pas.	36	36	1909	Mount Vernon, Wash.	Port Townsend, Wash.	
207284	LBJQ	Ga. s.	Rhododendron	17	10	48.0	11.3	3.6	Pas.	1	1	1	1	1	1
222919		Ga. y.	Rhodora	116	70	108.9	23.5	11.0	Fsh.	10	60	1910	Essex, Mass.	Gloucester, Mass.	
219778		Ga. y.	Rhodes	46	34	66.1	18.4	9.3	Yot.	6	90	1923	East Boothbay, Me.	New Bedford, Mass.	
223767		Ga. s.	Richard B.	80	16	62.2	16.4	5.5	Fsh.	5	28	1920	Paragonia, Miss.	Tampa, Fla.	
214281		Ga. s.	Richard M.	39	21	56.3	16.4	6.4	Pas.	3	80	1924	Garibaldi, Ore.	Portland, Ore.	
210090		Ga. p.	Richard S.	10	8	40.6	8.4	2.7	Pas.	1	25	1916	Winslow, Wash.	Seattle, Wash.	
110243		Ga. s.	Richard Rhodes	14	14	64.0	8.5	2.6	Pas.	1	35	1912	Wolf Creek, Ky.	Louisville, Ky.	
110496		Ga. s.	Richard Rhodes	19	18	48.0	16.8	4.4	Frt.	2	40	1878	Bay Shore, N. Y.	Norfolk, Va.	
209125		Ga. s.	Richard D. Lora	16	18	61.0	12.0	4.2	Ovs.	4	18	1881	Crisfield, Md.	Crisfield, Md.	
201386		Ga. s.	Richard J. Nunan	38	16	68.5	20.1	5.5	Ovs.	6	36	1911	Greenwich, Conn.	Philadelphia, Pa.	
110790		Ga. s.	Richard J. Vetra	92	55	84.3	22.5	10.3	Fsh.	18	48	1904	East Boothbay, Me.	Portland, Me.	
110761		Ga. s.	Richard W. Sommers	10	9	50.0	15.6	3.2	Mco.	2	12	1889	Deals Island, Md.	Annapolis, Md.	
217366		Ga. s.	Richardson Bros.	12	8	43.7	9.3	4.1	Frt.	1	40	1918	Crittenden, Va.	Charleston, S. C.	
202336		Ga. s.	Richardson	18	17	40.3	16.3	4.4	Ovs.	4	87	1905	Tottenville, N. Y.	New York, N. Y.	
212940		Ga. s.	RICHMOND	568	507	141.3	30.0	4.9	Frt.	6	150	1915	Savannah, Ga.	Savannah, Ga.	
216582	LMDS	Ga. s.	Richmond	141	76	109.4	19.9	8.4	Fsh.	6	100	1918	Weems, Va.	Reedville, Va.	
208738		Ga. s.	Rickwood	40	18	70.2	13.5	6.4	Frt.	3	40	1910	Port Clinton, Ohio	New York, N. Y.	
221841		Ga. s.	Ridgewood	8	7	36.0	8.2	3.3	Pas.	1	25	1910	Northport, Mich.	Grand Haven, Mich.	
214064		Ga. y.	Riette	31	29	52.8	13.5	5.4	Yot.	1	45	1916	New York, N. Y.	Buffalo, N. Y.	
219190	LTVN	Ga. y.	Rietta II	38	26	47.5	14.0	6.7	Yot.	8	34	1919	Camden, N. J.	New York, N. Y.	
210914		Ga. s.	Rikka R.	15	10	35.1	12.0	4.8	Frt.	4	16	1918	Seattle, Wash.	Seattle, Wash.	
207493		Ga. s.	Rinaldo	5	5	27.0	9.0	3.1	Mco.	1	7	1910	Douglas, Alaska	Juneau, Alaska	
200392		Ga. s.	Rio Grande	13	10	39.8	9.0	4.0	Pas.	1	20	1901	Detroit, Mich.	Washington, N. C.	
208726		Ga. s.	Rio Vista	8	5	42.2	9.1	4.4	Pas.	1	40	1909	San Francisco, Calif.	San Francisco, Calif.	
216364	LHNJ	Ga. y.	Riposo	19	18	40.0	13.8	4.5	Yot.	2	24	1917	Camden, N. J.	New York, N. Y.	
222850		Ga. y.	Riposo	80	62	72.8	17.3	6.5	Yot.	4	80	1923	New York, N. Y.	do.	
110596		Ga. s.	Ripple	12	10	43.7	11.1	4.1	Tow.	2	26	1883	Noank, Conn.	do.	
111444		Ga. s.	Ripple	16	12	45.2	16.8	3.4	Frt.	2	24	1903	Marshallberg, N. O.	Norfolk, Va.	
200715		Ga. s.	Ripple	6	5	28.0	7.2	2.2	Pas.	1	12	1903	Sanford, Fla.	St. Augustine, Fla.	
206303		Ga. s.	Ripple	18	9	39.0	14.4	3.6	Pas.	1	15	1909	Babylon, N. Y.	New York, N. Y.	
206588		Ga. s.	Ripple	8	7	34.7	9.7	4.4	Pas.	2	25	1909	East Saugus, Mass.	New Bedford, Mass.	
212237		Ga. s.	Ripple	11	8	35.5	12.0	5.1	Fsh.	1	16	1890	South San Francisco, Calif.	Los Angeles, Calif.	
219995		Ga. s.	Ripple	15	12	38.0	14.0	7.6	Pas.	1	30	1920	New Smyrna, Fla.	St. Augustine, Fla.	
220041		Ga. s.	Ripple	12	8	32.4	12.0	3.3	Frt.	2	40	1904	Boston, Mass.	Fall River, Mass.	
205291		Ga. s.	Risdon S.	9	8	48.1	9.6	4.4	Tow.	1	75	1901	Alameda, Calif.	San Francisco, Calif.	
212502		Ga. s.	Rita	8	6	31.0	10.7	3.1	Frt.	1	20	1914	Philadelphia, Pa.	Wilmington, Del.	
111883		Ga. s.	Rita J.	28	14	55.5	13.9	6.0	Fsh.	5	75	1901	Scranton, Mass.	New Orleans, La.	
201432		Ga. s.	Rita A. Vintor	48	22	63.0	19.3	8.8	Fsh.	14	24	1904	Gloucester, Mass.	Gloucester, Mass.	
110917		Ga. s.	Rival	12	11	38.0	14.3	3.5	Fsh.	1	24	1883	Bayridge, N. Y.	New Haven, Conn.	
110978		Ga. s.	Rival	5	5	29.5	12.8	3.2	Ovs.	1	12	1892	Patchogue, N. Y.	New York, N. Y.	
111145		Ga. s.	Rival	13	9	44.7	14.0	3.6	Frt.	2	24	1897	Clayton, N. Y.	Cape Vincent, N. Y.	
204825		Ga. s.	Rival	14	14	48.0	15.3	5.0	Ovs.	2	33	1907	Greenport, N. Y.	New Haven, Conn.	
207965		Ga. s.	Rival	14	10	43.2	12.0	5.0	Tow.	1	16	1910	Seattle, Wash.	Seattle, Wash.	
212393		Ga. s.	Riverbank	6	16	31.0	9.1	3.9	Pas.	3	15	1911	Norfolk, Va.	Boston, Mass.	
213822		Ga. s.	River Queen	18	11	43.1	11.4	4.2	Mco.	1	60	1915	Norfolk, Va.	Norfolk, Va.	
110588		Ga. s.	Riverside	72	49	87.4	17.5	5.5	Fsh.	4	100	1893	Philadelphia, Pa.	Philadelphia, Pa.	
216088		Ga. s.	Riverside	11	9	35.5	13.4	3.4	Fsh.	0	30	1917	Washington, N. O.	Washington, N. O.	
208854		Ga. s.	Road	17	12	38.5	14.0	5.2	Fsh.	20	20	1911	Seattle, Wash.	Ketchikan, Alaska	
2010107		Ga. s.	Ronald Amundson	24	16	47.9	14.0	6.8	Fsh.	9	35	1912	Poulsbo, Wash.	Los Angeles, Calif.	
111885		Ga. y.	Roamer	80	61	82.7	17.2	8.1	Yot.	6	125	1904	Bristol, R. I.	Brunswick, Ga.	
207290	KRMW	Ga. y.	Roamer	19	12	50.6	12.4	3.8	Frt.	8	40	1910	Middleburg, Fla.	Jacksonville, Fla.	
211171		Ga. s.	Roamer	7	6	28.4	11.0	3.4	Frt.	2	10	1912	Charleston, S. C.	Charleston, S. C.	
212233		Ga. s.	Roamer	55	35	64.9	20.0	7.7	Frt.	4	75	1914	North Bend, Ore.	Astoria, Ore.	
223172		Ga. y.	Roamer	25	17	48.0	13.6	5.9	Yot.	3	100	1923	New York, N. Y.	New York, N. Y.	
217564		Ga. y.	Roamer II	25	12	45.5	12.0	4.4	Mco.	3	80	1916	do.	do.	
220390		Ga. s.	Roamer III	12	17	52.9	11.0	4.0	Yot.	2	450	1920	Milwaukee, Wis.	Providence, R. I.	
21943		Ga. s.	Robbie Hunter	60	80	65.6	23.7	5.2	Frt.	1	20	1870	San Francisco, Calif.	San Francisco, Calif.	
110739		Ga. s.	Robbie F. Sylvester	12	12	33.0	14.0	5.0	Frt.	1	10	1887	Stonington, Conn.	Fall River, Mass.	
111321		Ga. p.	Rob Roy	7	3	29.2	11.1	5.6	Fsh.	2	18	1900	Friendship, Me.	Newport, R. I.	
202255		Ga. p.	Rob Roy	12	8	45.0	9.0	6.4	Pas.	2	20	1905	McGregor, Iowa	Dubuque, Iowa	
211627		Ga. s.	Rob Roy	10	6	33.6	10.9	4.8	Frt.	1	30	1911	Oakland, Calif.	San Francisco, Calif.	

1 Formerly ga. s. Daisy Dean.
 2 Formerly ga. y. Ethel M. Ward.
 † Oil engine.

a Amelia III.
 b Temegan II.
 c Riette.
 † Formerly
 † U. S. S. Riette.

1 Formerly Navy cutter Riverbank.
 2 Formerly st. s. a Roamer.
 3 Formerly ga. y. b U. S. S. Roamer.
 4 Formerly ga. y. a Onyx.
 5 Formerly ga. y. b Wasp.

MERCHANT MOTOR VESSELS OF THE UNITED STATES—Continued.

Official No.	Signal letters.	Rig.	Name of vessel.	Gross tonnage.	Net tonnage.	Length.	Breadth.	Depth.	Service.	Crew.	Indicated horsepower.	When built.	Where built.	Home port (where permanent document issued).
221546		Ga. s.	ROB ROY II.	42	42	64.7	20.1	3.8	Fer.	2	60	1921	Dubuque, Iowa.	Dubuque, Iowa.
218927		Ga. s.	Roberson.	8	8	37.5	10.0	2.6	Oys.	3	5	1909	Cut Off, La.	New Orleans, La.
216167	LHOD	Ga. y.	Robador III.	189	98	100.3	21.7	4.7	Yct.	7	200	1917	Boston, Mass.	New York, N. Y.
209814		Ga. s.	Robert.	11	8	43.0	12.7	4.0	Fah.	1	24	1912	Deep Creek, Va.	Newport News, Va.
222163		Ga. s.	Robert B.	12	7	36.5	12.6	4.1	Fah.	3	30	1923	Barcelona, N. Y.	Buffalo, N. Y.
222793		Ga. s.	Robert B.	136	66	64.4	28.0	7.1	Frt.	5	60	1923	Pittsburg, Calif.	San Francisco, Calif.
208709		Ga. s.	Robert O.	15	12	35.2	11.0	4.8	Pas.	2	24	1911	Camden, N. J.	Philadelphia, Pa.
211190		Ga. s.	Robert P.	14	11	47.2	13.8	4.3	Pas.	1	50	1911	Mariners Harbor, N. Y.	New York, N. Y.
205326		Ga. s.	Robert R.	35	33	67.0	15.9	5.3	Tow.	6	75	1908	Chicago, Ill.	Chicago, Ill.
221731		Ga. s.	Robt. T.	24	15	56.5	14.0	2.1	Tow.	1	30	1921	Higginsport, Ohio.	Pittsburgh, Pa.
111270		Ga. s.	Robert W.	13	9	41.3	12.5	4.4	Frt.	3	24	1900	Mount Pleasant, S. O.	Charleston, S. O.
111335		Ga. s.	Robert Warron.	13	9	44.4	10.3	4.1	Fah.	1	35	1901	Astoria, Ore.	Juneau, Alaska.
201778		Ga. s.	Robert Bould.	30	13	57.2	19.8	4.8	Oys.	8	36	1906	Greenwich, N. J.	Philadelphia, Pa.
206881		Ga. s.	Robert Fulton.	7	7	35.5	12.6	3.2	Fah.	2	30	1907	East Bay, Fla.	Appalachicola, Fla.
215663		Ga. s.	Robert Grelling.	9	8	34.0	8.8	3.6	Msc.	1	30	1907	Sturgeon Bay, Wis.	Milwaukee, Wis.
111001		Ga. s.	Robert James.	9	9	39.0	14.7	3.0	Frt.	2	24	1892	Pocomoke City, Md.	Norfolk, Va.
222008		Ga. s.	Robert Leo.	13	8	46.1	12.6	4.3	Fah.	3	27	1923	Leban, Va.	Reedville, Va.
111422		Ga. s.	Robert Palmer.	9	6	29.8	13.4	3.9	Frt.	1	15	1902	Noank, Conn.	New London, Conn.
214818		Ga. p.	Robert Russell.	15	9	57.8	14.2	2.2	Pas.	1	24	1916	Alton, Ill.	St. Louis, Mo.
110476		Ga. s.	Robert B. Nooney.	23	21	41.7	16.3	4.5	Fah.	3	45	1881	Kennebunk, Me.	New York, N. Y.
215620		Ga. s.	Robert D. Carter.	14	10	42.4	11.8	4.1	Pol.	8	45	1917	Baltimore, Md.	Baltimore, Md.
223083		Ga. p.	Robert E. Lee.	7	7	56.6	12.0	1.3	Fer.	1	30	1922	Edgemoor, Pa.	Pittsburgh, Pa.
219639		Ga. s.	Robt E. Lee.	16	11	51.3	11.0	4.0	Pas.	1	90	1917	Sacramento, Calif.	San Francisco, Calif.
212096		Ga. y.	Robert O. Seymour.	25	17	47.1	11.5	8.5	Yct.	2	40	1914	Winslow, Wash.	Seattle, Wash.
110814		Ga. s.	Robert H. Smith.	9	6	38.5	11.2	3.5	Frt.	2	32	1887	Bowlers, Va.	Reedville, Va.
21976		Ga. s.	Robert J. Poulson.	29	13	50.2	20.4	4.6	Oys.	6	60	1870	Accomac County, Va.	Philadelphia, Pa.
216576		Ga. s.	Robert M. Uts.	37	30	52.8	18.1	3.3	Oys.	4	80	1917	Tottenville, N. Y.	New York, N. Y.
201613		Ga. y.	Roberta.	16	12	53.6	12.0	3.2	Yct.	2	60	1904	New York, N. Y.	Providence, R. I.
93261	KRQF	Ga. y.	Robin.	49	45	73.9	15.3	8.6	Yct.	6	150	1902	New York, N. Y.	Boston, Mass.
211792		Ga. s.	Robin.	24	6	51.4	15.2	4.7	Msc.	3	60	1913	Crittenden, Va.	Newport News, Va.
214896		Ga. s.	Robin.	23	12	51.1	14.8	5.6	Fah.	1	60	1917	Oakland, Calif.	San Francisco, Calif.
110905		Ga. s.	Robin Adair.	6	5	24.4	9.3	5.0	Fah.	2	10	1890	Deer Isle, Me.	Belfast, Me.
211991		Ga. y.	Robin Hood III.	25	20	45.6	10.7	6.0	Yct.	14	30	1913	South Jacksonville, Fla.	Jacksonville, Fla.
206257		Ga. s.	Robley D.	13	8	40.0	10.0	3.6	Tow.	1	23	1909	Nahcotta, Wash.	Seattle, Wash.
220606		Ga. s.	Rochester Socony.	533	401	188.5	23.4	11.8	Tnk.	12	300	1920	Elizabeth, N. J.	New York, N. Y.
217005	LNHM	Ga. y.	Rochante.	404	289	142.8	33.4	12.6	Yct.	6	180	1918	East Boothbay, Me.	Do.
219031		Ga. s.	Rock City.	10	10	37.1	8.4	5.8	Pas.	2	30	1915	Little Falls, N. Y.	Rochester, N. Y.
203004		Ga. s.	Rockaway.	18	11	45.2	12.4	4.1	Pas.	2	28	1908	Brooklyn, N. Y.	New York, N. Y.
221026		Ga. s.	Rockaway.	29	20	44.9	13.6	6.6	Frt.	2	12	1919	St. Catharines Island, Ga.	Savannah, Ga.
214015		Ga. s.	Rockport.	13	13	61.7	10.0	3.5	Msc.	1	45	1915	Dubuque, Iowa.	Evansville, Ind.
219198		Ga. y.	Rocoma.	19	9	40.4	12.0	5.0	Yct.	2	35	1919	Friendship, Me.	Rockland, Me.
216088		Ga. s.	Rodman Swift.	19	13	41.8	12.1	5.0	Msc.	1	45	1918	East Boston, Mass.	Boston, Mass.
225021	EL s.	Ga. s.	RODMAN WANAMAKER.	875	595	205.9	45.1	16.3	Fer.	15	2,200	1923	Mariners Harbor, N. Y.	New York, N. Y.
111390		Ga. s.	Rody Green.	22	23	49.2	12.5	4.6	Frt.	2	80	1901	Tottenville, N. Y.	Do.
223504		Ga. s.	Roenomoro.	23	15	51.2	12.5	5.5	Fah.	4	100	1923	Warwick, R. I.	Providence, R. I.
210089		Ga. s.	Roger B.	23	15	51.2	12.5	4.6	Frt.	1	12	1912	Green Cove Springs, Fla.	Jacksonville, Fla.
212444		Ga. s.	Roland.	42	15	64.0	17.8	7.5	Tow.	2	160	1914	Oakland, Calif.	San Francisco, Calif.
223071		Ga. s.	Roland L.	10	7	32.5	9.0	3.0	Tow.	1	30	1923	Peoria, Ill.	Memphis, Tenn.
214374		Ga. s.	Roland R.	19	10	38.6	8.5	3.3	Pas.	1	20	1916	Springfield, Mass.	Boston, Mass.
216370		Ga. s.	Rolf.	19	11	40.9	13.0	5.5	Frt.	1	30	1914	Yarmouth Nova Scotia.	Norfolk, Va.
215032		Ga. s.	Rolfo.	37	21	55.7	14.5	4.6	Frt.	8	40	1917	Seattle, Wash.	Juneau, Alaska.
220418		Ga. s.	Rolfo II.	48	32	61.4	18.2	6.6	Frt.	6	90	1920	do.	Cordova, Alaska.
204211		Ga. s.	Rolfo.	7	6	29.8	10.8	4.0	Fah.	1	10	1907	Tacoma, Wash.	Seward, Alaska.
81257		Ga. s.	Rollo.	18	13	49.3	14.0	5.6	Tow.	4	65	1890	Eagle Harbor, Wash.	Seattle, Wash.
218600		Ga. s.	Rollo II.	3	5	29.7	11.6	5.5	Fah.	3	30	1919	Unknown.	New York, N. Y.
210344		Ga. s.	Roma.	7	5	34.8	8.5	3.0	Fah.	1	25	1912	Metlakatla, Alaska.	Ketchikan, Alaska.
214799		Ga. y.	Romane.	19	13	51.3	12.0	5.1	Yct.	2	80	1916	Buffalo, N. Y.	Buffalo, N. Y.
215373	LHNR	Ga. y.	Romance.	23	23	60.0	11.2	5.8	Yct.	3	400	1917	Rristol, R. I.	Chicago, Ill.
218020		Ga. s.	Romance.	8	8	33.6	10.0	4.6	Fah.	2	16	1919	Ballard, Wash.	Wrangell, Alaska.
223001		Ga. y.	Romany.	39	33	63.2	13.0	6.0	Yct.	3	300	1923	Lynn, Mass.	Bangor, Me.
223674	MFKW	Ga. s.	ROME SOCONY.	1,109	753	252.9	40.1	12.8	Tnk.	16	700	1924	Cheator, Pa.	New York, N. Y.
111091		Ga. s.	Romp.	5	5	24.6	10.9	3.6	Cod.	1	6	1887	Monument Beach, Mass.	Provincetown, Mass.
214503		Ga. y.	Romper.	17	14	40.3	10.0	4.3	Yct.	2	200	1916	Sibley, Mich.	New York, N. Y.
150780		Ga. y.	Rondina.	24	23	54.2	14.0	7.6	Yct.	3	34	1898	South Boston, Mass.	Philadelphia, Pa.
208654		Ga. s.	Rondout.	17	12	40.0	13.3	4.7	Fah.	6	30	1911	Tacoma, Wash.	Seattle, Wash.
213009		Ga. s.	Roosevelt.	20	13	42.6	13.4	5.8	Fah.	1	20	1915	Seattle, Wash.	Do.
223206		Ga. s.	Roosevelt.	126	106	108.5	27.8	8.1	Fer.	4	95	1923	Nyack, N. Y.	Savannah, Ga.
111000		Ga. s.	Rosa and May.	6	0	30.0	10.5	4.6	Fer.	1	71	1894	Hrookaville, Me.	Belfast, Me.
110872		Ga. s.	Rosa Loua.	8	7	36.5	11.2	2.9	Oys.	2	18	1890	Terrebonne Parish, La.	Morgan City, La.
205831		Ga. p.	Rosa II.	14	14	53.8	11.0	3.0	Tow.	1	20	1908	New Harmony, Ind.	Kansas City, Mo.
222738		Ga. s.	Rosabel.	14	14	44.2	14.0	8.7	Frt.	3	6	1922	Maudoville, La.	New Orleans, La.

1 Formerly ga. y. Consono.
 2 Formerly sch. y. Marjorie.
 3 Formerly sch. Priscilla Alden.
 4 Formerly ga. s. Marie L. Haulon.
 5 Formerly British ga. s. Rolf.
 6 Formerly st. s. Wasp.

7 Formerly ga. y. Inca.
 8 ga. y. Betty M. III.
 9 Formerly sch. Priscilla.
 10 ga. y. Kadilla.
 11 ga. y. Freedom.
 † Oil engine.
 ‡ Kerosene engine.

12 sch. Priscilla II.
 13 Formerly sch. Rondina.
 14 ga. y. Cara II.
 15 Electric drive, gas engine.
 16 Composite.
 17 Diesel engine.

MERCHANT MOTOR VESSELS OF THE UNITED STATES—Continued.

Official No.	Signal letters.	Rtg.	Name of vessel.	Gross tonnage.	Net tonnage.	Length.	Breadth.	Depth.	Service.	Crew.	Indicated horsepower.	When built.	Where built.	Home port (where permanent document issues).
21815		Ga. s.	Rosabell	24	22	55.0	15.9	4.4	Pas.	1	70	1865	Patchogue, N. Y.	New York, N. Y.
21264		Ga. s.	Rosale	16	10	39.5	14.6	4.4	Fah.	2	18	1890	Key West, Fla.	Miami, Fla.
111179		Ga. s.	Rosale	15	14	42.9	12.0	5.3	Pas.	1	25	1898	New York, N. Y.	New York, N. Y.
207227		Ga. s.	Rosale	14	14	42.5	13.3	4.6	Frt.	2	15	1910	Charleston, S. C.	Charleston, S. C.
218365		Ga. s.	Rosale	13	8	46.3	10.6	4.7	Frt.	1	50	1919	Crittenden, Va.	New York, N. Y.
222694		Ga. s.	Rosale I.	19	9	48.0	13.9	4.4	Frt.	2	45	1922	Dare, Va.	Newport News, Va.
111019		Ga. s.	Rosale M.	8	7	33.0	12.6	3.6	Frt.	2	40	1893	Biloxi, Miss.	Houston, Tex.
92330		Ga. s.	Rosanna	8	8	34.0	13.0	3.0	Msc.	1	24	1891	Patchogue, N. Y.	New York, N. Y.
212158		Ga. s.	Rosario	24	16	40.6	12.9	7.6	Fah.	8	25	1914	Seattle, Wash.	Seattle, Wash.
111042		Ga. s.	Roscoe S. Miller	20	12	53.0	17.6	4.5	Oys.	6	36	1893	Buena Vista, N. J.	Philadelphia, Pa.
202449		Ga. s.	Rose	9	9	40.0	14.2	2.6	Frt.	1	10	1905	Indianola, Tex.	Port Lavaca, Tex.
204855		Ga. s.	Rose	14	10	52.5	13.7	3.3	Pas.	1	35	1907	Astoria, Ore.	Astoria, Ore.
209276		Ga. s.	Rose	10	8	50.2	10.0	2.5	Fah.	3	18	1611	Sayville, N. Y.	New York, N. Y.
213559		Ga. s.	Rose	19	16	46.4	11.7	5.6	Frt.	2	27	1915	Chicago, Ill.	Baton Rouge, La.
219342		Ga. p.	Rose	16	9	44.7	10.7	2.3	Tow.	2	12	1911	Lockport, La.	Morgan City, La.
223188		Ga. s.	Rose G.	8	5	32.5	9.6	3.4	Fah.	1	20	(†)		New York, N. Y.
205191		Ga. s.	Rose Ulty	7	5	38.3	9.9	2.5	Tow.	1	25	1908	Portland, Ore.	Portland, Ore.
222318		Ga. s.	Rose L. III	10	7	37.7	10.3	3.9	Frt.	2	60	1919	Brooklyn, N. Y.	New York, N. Y.
212691		Ga. p.	Rose Maloney	6	6	40.4	9.5	2.0	Tow.	1	15	1914	Nashville, Tenn.	Nashville, Tenn.
212431		Ga. s.	Rose Marie	13	12	34.7	11.6	3.6	Fsh.	1	40	1914	Port Republic, N. J.	Philadelphia, Pa.
220284		Ga. s.	Rose Mary	13	8	34.9	13.0	4.4	Msc.	1	54	1917	Corona, N. Y.	New York, N. Y.
206187		Ga. s.	Rose R.	14	9	43.0	13.6	3.6	Msc.	1	20	1909	Stratford, Conn.	Do.
211021		Ga. s.	Rose R. II	30	27	56.0	17.0	5.7	Pas.	1	85	1913	Patchogue, N. Y.	Do.
210259		Ga. s.	Rose W.	10	8	45.7	13.7	4.4	Frt.	1	32	1912	Lubeo, Me.	Eastport, Me.
111234		Ga. s.	Rose E. Chelton	8	8	42.0	14.2	3.3	Frt.	2	8	1899	Landonville, Md.	Reedville, Va.
11306		Ga. s.	Rose M. Gaskill	32	18	55.9	19.6	5.4	Oys.	10	36	1874	Marcus Hook, Pa.	Philadelphia, Pa.
110411		Ga. s.	Rosebud	7	5	44.0	10.6	2.7	Frt.	2	7	1875	Dorchester County, Md.	Annapolis, Md.
202284		Ga. s.	Rosebud	12	7	44.1	9.2	3.0	Frt.	3	10	1903	Miami, Fla.	Tampa, Fla.
209988		Ga. s.	Rosebud	7	5	30.3	9.0	3.2	Fsh.	2	16	1912	Seattle, Wash.	Seattle, Wash.
210599		Ga. s.	Rosebud	14	10	43.2	12.3	3.7	Frt.	2	30	1913	Friday Harbor, Wash.	Seward, Alaska.
217792		Ga. s.	Rosebud	10	5	32.3	10.3	3.2	Pas.	3	18	1913	New York, N. Y.	New York, N. Y.
221389		Ga. p.	Rosebud	17	17	55.0	14.4	4.0	Pas.	2	15	1916	Lake Andes, S. Dak.	Femling, N. Dak.
222266		Ga. p.	Rosebud	7	6	41.1	9.9	3.0	Pas.	1	20	1922	Golconda, Ill.	St. Louis, Mo.
209356		Ga. s.	Rosedale	23	18	53.2	15.1	3.0	Tow.	2	75	1911	Astoria, Ore.	Seattle, Wash.
111011		Ga. s.	Rosella	8	7	34.0	14.0	3.4	Fah.	1	26	1892	Patchogue, N. Y.	New York, N. Y.
212999		Ga. y.	Rosemar	16	11	38.7	10.9	5.9	Yot.	3	26	1914	New York, N. Y.	Detroit, Mich.
208375	LBVD	Ga. y.	Rosemary	32	26	59.6	13.6	6.0	Yot.	3	50	1909	Quincy, Mass.	New York, N. Y.
214610		Ga. s.	Rosemary	12	11	32.8	9.0	3.8	Fah.	1	20	1916	Sturgeon Bay, Wis.	Milwaukee, Wis.
233384	MFHP	Ga. y.	Rosemary	30	20	60.0	11.5	6.3	Yot.	3	300	1917	Milwaukee, Wis.	New York, N. Y.
221193	MDQB	Ga. y.	de Rose of Malboro	79	79	104.3	14.9	8.7	Frt.	1	660	1918	Brooklyn, N. Y.	Do.
127378		Ga. s.	Rosetta	13	12	35.0	10.3	6.7	Frt.	1	15	1910	Bethaven, N. C.	Elizabeth City, N. C.
127082		Ga. s.	Rosetta V	13	12	32.5	10.5	4.3	Pas.	2	20	1895	Osterville, Mass.	Fall River, Mass.
215045		Ga. s.	Roseville	15	7	47.3	13.0	5.3	Fah.	2	40	1917	San Diego, Calif.	San Diego, Calif.
208027		Ga. s.	Rosy	7	7	25.0	9.0	2.7	Fsh.	1	10	1906	St. James, Mich.	Grand Haven, Mich.
110781		Ga. s.	Rosie	7	6	30.7	14.8	3.3	Msc.	1	16	1838	Patchogue, N. Y.	New York, N. Y.
204833		Ga. s.	Rosie	15	12	34.8	11.9	4.0	Tow.	1	40	1907	Newport News, Va.	Newport News, Va.
216834		Ga. s.	Rosie	9	6	33.4	10.5	3.9	Frt.	1	10	1918	Bay Center, Wash.	Astoria, Ore.
213779		Ga. s.	Rosie L.	6	6	26.0	7.7	2.7	Fsh.	6	8	1911	Washington Harbor, Wis.	Milwaukee, Wis.
111173		Ga. s.	Rosina	10	14	44.3	14.5	3.6	Frt.	2	10	1898	Chokoloskie, Fla.	Key West, Fla.
215099		Ga. s.	Rosina	7	7	29.6	9.0	3.1	Fah.	8	12	1904	Sister Bay, Wis.	Milwaukee, Wis.
209716		Ga. s.	Rosina M.	6	6	29.3	12.5	4.1	Pas.	1	10	1912	Atlantic City, N. J.	Philadelphia, Pa.
208987		Ga. s.	Rosita	8	6	30.5	8.8	3.8	Frt.	1	20	1911	do.	Do.
210040		Ga. s.	Rosita	10	8	38.4	8.7	4.5	Pas.	1	12	1912	Seattle, Wash.	Seattle, Wash.
206138		Ga. y.	Roslyn	17	14	57.0	11.0	5.0	Yot.	1	60	1907	Port Clinton, Ohio	New York, N. Y.
218171		Ga. s.	Rosalen	8	7	31.1	9.2	3.7	Frt.	1	16	1919	Seattle, Wash.	Seattle, Wash.
209044		Ga. s.	Rosy	11	10	39.8	10.2	3.7	Fah.	1	20	1911	Ketchikan, Alaska	Juneau, Alaska.
221154		Ga. s.	Rosy Alice	7	5	28.3	8.0	4.0	Pas.	1	8	1921	Pysh, Wash.	Port Angeles, Wash.
221519		Ga. s.	Rouge et Noir	9	7	29.0	8.6	4.0	Frt.	0	20	1915	Marquette, Mich.	Marquette, Mich.
111410		Ga. p.	Rough Rider	11	7	60.3	10.0	2.9	Pas.	3	60	1902	Ballard, Wash.	Seattle, Wash.
111450		Ga. s.	Rough Rider	12	9	38.6	13.0	6.0	Fah.	4	8	1903	Bremen, Me.	Rockland, Me.
207830		Ga. s.	Rough Rider	14	13	42.2	9.3	3.8	Fah.	1	30	1910	Ketchikan, Alaska	Ketchikan, Alaska.
210883		Ga. y.	Rough Rider	13	7	41.1	13.8	4.1	Yot.	2	20	1900	Deer Island, N. B.	Eastport, Me.
219994		Ga. s.	Rough Rider	42	28	56.6	15.1	6.6	Fah.	8	50	1920	Tacoma, Wash.	Seattle, Wash.
222350		Ga. p.	Rough River Scout	14	9	50.0	17.4	3.0	Frt.	1	30	1922	Hartford, Ky.	Louisville, Ky.
153344		Ga. s.	Rouse	27	18	55.6	14.5	5.6	Frt.	1	30	1899	Tacoma, Wash.	Seattle, Wash.
110092		Ga. s.	Rover	8	8	34.4	12.6	3.4	Msc.	1	10	1860	Southakie, N. Y.	New York, N. Y.
111344		Ga. s.	Rover	45	25	62.0	14.0	5.0	Tow.	1	100	1901	Hilo, Hawaii	San Francisco, Calif.
207331		Ga. s.	Rover	25	17	53.5	14.5	3.9	Tow.	2	65	1910	Astoria, Ore.	Seattle, Wash.
203541		Ga. s.	Rover	16	10	49.6	10.5	4.5	Pas.	1	60	1912	Everett, Wash.	Port Townsend, Wash.

1 Formerly U. S. S. slip, Rosalie,
 2 Formerly sch, Rosalie M.
 3 Formerly slip, Milton Leon.
 4 Formerly ga. s. Irene I.
 5 Formerly ga. s. Honus Wagner.
 6 Formerly ga. s. Kate Burton.
 7 Formerly ga. s. Julia Nickelson.

8 Formerly ga. s. Ollie B.
 9 Formerly ga. y. (a) Analia II,
 (b) Nancy R.
 10 Formerly ga. y. (a) Idocce.
 (b) Ariel II.
 † Unknown.

16 Formerly ga. y. Anna May.
 17 Formerly cnt. Cleopatra.
 18 Formerly ga. s. Virginia.
 19 Formerly st. s. Oscar B.
 ‡ Oil engine.

MERCHANT MOTOR VESSELS OF THE UNITED STATES—Continued.

Official No.	Signal letters.	Rig.	Name of vessel.	Gross tonnage.	Net tonnage.	Length.			Breadth.	Depth.	Service.	Crew.	Indicated horsepower.	When built.	Where built.	Home port (where permanent document issued).
						Feet.	Feet.	Feet.								
210442		Ga. s.	Rover	9	7	37.0	9.3	2.6		Frt.	1	6	1896	Merrick, N. Y.	New York, N. Y.	
212834		Ga. s.	Rover	15	7	44.3	11.3	3.9		Tow.	2	10	1914	Washington, N. C.	Washington, N. C.	
215210		Ga. s.	Rover	8	5	33.1	9.4	2.6		Frt.	1	20	1917	Thousand Island Park, N. Y.	Cape Vincent, N. Y.	
216053		Ga. s.	Rover	9	7	34.3	9.9	5.3		Fsh.	6	18	1918	Seattle, Wash.	Juneau, Alaska.	
220959		Ga. s.	Rover	10	6	42.0	12.2	3.1		Oys.	2	10	1920	Wittman, Md.	Baltimore, Md.	
212227		Ga. s.	Rowana	21	14	43.2	13.9	6.3		Ten.	1	80	1914	Westlake, La.	Galveston, Tex.	
214096		Ga. s.	Rowana	13	10	45.7	11.6	3.0		Frt.	4	24	1916	Stacy, N. C.	Beaufort, N. C.	
217414		Ga. y.	Rowana	52	49	53.4	13.4	4.0		Yct.	4	33	1918	Rockledge, Fla.	New York, N. Y.	
223094		Ga. s.	Rowana	13	10	56.4	13.6	4.0		Pas.	3	36	(?)		Memphis, Tenn.	
219099		Ga. s.	Rowana	11	5	48.5	12.9	4.1		Frt.	2	35	1919	Savannah River, Va.	Newport News, Va.	
221619		Ga. p.	Rowana Lyle	14	9	48.5	22.7	4.8		Pas.	15	18	1921	Rowena, Oreg.	Portland, Oreg.	
210752		Ga. s.	Rowetta	13	10	38.0	11.5	4.4		Fsh.	3	36	1912	Fort Center, Fla.	Key West, Fla.	
222388		Ga. s.	Rowley	47	28	58.0	21.3	4.9		Frt.	3	45	1922	Chincoteague, Va.	Norfolk, Va.	
215568		Ga. s.	Roxana	9	8	36.6	9.7	2.8		McC.	2	20	1917	Bellingham, Wash.	Seattle, Wash.	
220554		Ga. s.	Roxana	12	8	41.7	10.8	4.0		Fsh.	1	60	1920	St. Johns, Oreg.	Portland, Oreg.	
21888		Ga. s.	Roxanna	7	7	30.2	12.1	4.0		Fsh.	2	30	1899	Westbrook, Conn.	New London, Conn.	
111424		Ga. s.	Roxie Lee	9	7	41.0	13.0	3.4		Drp.	3	40	1902	Chuckatuck, Va.	Norfolk, Va.	
209584		Ga. s.	Roxie Pittman	16	8	52.0	14.9	4.2		Frt.	1	24	1912	Bettle, N. C.	Manteo, N. C.	
111401		Ga. s.	Roy	18	12	42.7	13.4	5.3		Oys.	3	28	1902	Warren, R. I.	New York, N. Y.	
209975		Ga. s.	Roy B.	17	11	43.3	14.0	5.6		Tow.	1	70	1912	Pittsburg, Calif.	San Francisco, Calif.	
204320		Ga. p.	Roy L.	19	19	63.3	12.4	3.2		Tow.	2	65	1907	Arrow Rock, Mo.	Kansas City, Mo.	
215509		Ga. s.	Roy S.	7	6	27.7	7.8	3.4		Pas.	1	59	1906	Seattle, Wash.	Seattle, Wash.	
209850		Ga. s.	Royal	22	15	44.4	13.0	5.8		Fsh.	6	30	1912	do.	do.	
223466		Ga. p.	Royal	25	10	62.0	12.0	3.0		Pas.	3	22	1923	Paducah, Ky.	Paducah, Ky.	
204247		Ga. s.	Royal Tern	17	17	40.1	13.7	4.4		Pol.	2	45	1907	Handboro, Miss.	New Orleans, La.	
223123		Ga. y.	Rubicon	27	18	59.4	11.8	4.4		Yct.	2	400	1923	San Francisco, Calif.	San Francisco, Calif.	
111296		Ga. s.	Ruby	12	10	38.5	14.8	6.4		Frt.	1	14	1899	Dennysville, Me.	Eastport, Me.	
111419	KRVP	Ga. s.	Ruby	345	273	132.0	34.0	9.0		Frt.	11	140	1902	Alameda, Calif.	Seattle, Wash.	
204117		Ga. s.	Ruby	14	9	47.9	11.9	4.3		Fsh.	7	50	1907	Ballard, Wash.	do.	
204282		Ga. y.	Ruby	20	18	45.0	14.0	5.0		Yct.	1	16	1907	Toms River, N. J.	New York, N. Y.	
208526		Ga. s.	Ruby	10	10	84.2	8.0	3.2		Fsh.	2	8	1907	Sturgeon Bay, Wis.	Milwaukee, Wis.	
209974		Ga. s.	Ruby	6	6	25.5	8.0	3.6		Fsh.	3	7	1908	Gills Rock, Wis.	do.	
211520		Ga. s.	Ruby	10	7	33.3	11.4	4.0		Fsh.	1	16	1913	Saxman, Alaska.	Juneau, Alaska.	
223072		Ga. p.	Ruby	15	15	59.3	12.1	2.4		Pas.	1	30	1922	Tamaha, Okla.	St. Louis, Mo.	
223557		Ga. p.	Ruby	14	9	36.0	8.4	1.9		Pas.	1	8	1923	Bigelow, Ark.	Memphis, Tenn.	
214394		Ga. s.	Ruby O.	32	22	57.1	15.0	7.2		Tow.	2	100	1916	Long Beach, Calif.	Los Angeles, Calif.	
221345		Ga. s.	Ruby W.	13	9	43.5	11.2	2.8		Frt.	1	28	1921	Sea Land, N. C.	Wilmington, N. C.	
214633		Ga. s.	Ruby and Alice	14	8	43.2	12.7	4.0		Fsh.	3	24	1916	Deltaville, Va.	Newport News, Va.	
213468		Ga. s.	Ruby May	8	7	35.5	9.3	2.6		Frt.	1	9	1915	Sealeville, N. C.	Beaufort, N. C.	
220875		Ga. s.	Ruby Moore	8	7	45.2	11.3	2.6		Pas.	1	16	1920	Moble, Ala.	Moble, Ala.	
111232		Ga. s.	Ruby Terry	12	8	36.4	14.2	3.2		Frt.	3	20	1899	Rilloxi, Miss.	Morgan City, La.	
203119		Ga. s.	Ruby J. Davis	23	14	51.6	17.6	4.7		Oys.	3	20	1906	Battery Park, Va.	Norfolk, Va.	
203723		Ga. s.	Rudolf	12	6	41.5	13.5	3.8		Pas.	2	20	1906	Saline, La.	New Orleans, La.	
209625		Ga. s.	Rudolf N.	29	19	51.9	15.2	5.8		Tow.	2	100	1912	Oakland, Calif.	San Francisco, Calif.	
209415		Ga. s.	Rudolph	27	18	45.4	14.5	5.2		Fsh.	7	40	1911	Seattle, Wash.	Seattle, Wash.	
211124	LOVJ	Ga. y.	Ruffed Grouse	29	20	56.5	13.3	6.4		Yct.	2	225	1913	Camden, N. J.	New York, N. Y.	
200434		Ga. s.	Rufus M. Gibbs	12	11	35.7	12.6	3.9		Frt.	2	24	1903	McClellanville, S. C.	Georgetown, S. C.	
219208		Ga. p.	Rulo Belle	36	25	59.0	14.0	2.5		Ver.	2	24	1919	Rulo, Nebr.	Omaha, Nebr.	
220156		Ga. y.	Ruma	26	17	47.5	12.0	7.0		Frt.	1	25	1921	Seaside, Me.	Oswego, N. Y.	
221258		Ga. s.	Rumf	7	5	30.0	8.5	3.6		Frt.	1	8	1920	Seattle, Wash.	Seattle, Wash.	
210224		Ga. s.	Rummel	6	5	29.9	11.3	3.2		Frt.	1	8	1908	Toledo, Ohio	Duluth, Minn.	
205582		Ga. s.	Rumolo	8	6	35.0	7.0	2.0		Pas.	2	12	1919	Galveston, Tex.	Galveston, Tex.	
221161		Ga. p.	Rumsey	28	16	60.0	12.1	5.4		Yct.	2	400	1918	Galhoun, Ky.	Louisville, Ky.	
216385		Ga. y.	Runabout	19	17	39.4	11.0	5.5		Yct.	1	30	1912	Bozton, Mass.	Bridgeport, Conn.	
209792		Ga. s.	Runaway	8	6	40.0	10.3	2.0		Frt.	1	24	1912	New York, N. Y.	Evansville, Ind.	
210682		Ga. s.	Rupert	6	6	59.8	8.0	2.4		Tow.	1	12	1921	Ballard, Wash.	Nome, Alaska.	
221561		Ga. p.	Rupert, Jr.	11	6	37.1	13.4	4.1		Frt.	1	12	1905	Grayville, Ill.	Grayville, Ill.	
201793		Ga. s.	Rupert II.	6	6	34.0	7.2	2.8		Fsh.	1	8	1911	Port Republic, N. J.	Philadelphia, Pa.	
209301		Ga. s.	Rural	7	6	34.0	7.2	2.8		Fsh.	1	8	1911	Marshfield, Oreg.	Marshfield, Oreg.	
111110		Ga. s.	Rusalka	28	24	56.3	15.1	7.7		Fsh.	10	40	1896	South Boston, Mass.	New York, N. Y.	
111350		Ga. s.	Rush	15	10	54.0	9.9	3.8		Frt.	1	30	1901	Shooters Island, N. Y.	do.	
210788		Ga. s.	Rush	13	9	42.2	12.5	4.9		Drp.	1	50	1912	Oakland, Calif.	do.	
223397		Ga. s.	Russ	11	11	58.6	9.6	4.6		McC.	2	720	1916	Greenport, N. Y.	Jacksonville, Fla.	
212955		Ga. y.	Rusilla	35	32	47.9	15.4	5.0		Yct.	2	37	1915	Nyack, N. Y.	New York, N. Y.	
110996		Ga. s.	Russell L.	20	16	63.5	17.6	4.6		Frt.	1	24	1892	Dorchester County, Md.	Washington, N. C.	
110744		Ga. s.	Rustler	17	12	53.0	13.4	4.6		Tow.	1	100	1887	Hoquiam, Wash.	Seattle, Wash.	
111192		Ga. s.	Rustler	17	15	47.9	11.4	4.9		Tow.	8	50	1898	La Conner, Wash.	do.	
204189		Ga. s.	Rustler	19	7	83.6	11.7	3.8		Fsh.	6	20	1907	Tacoma, Wash.	do.	
207199		Ga. s.	Rustler	14	10	48.0	13.9	4.6		Tow.	1	80	1910	Alameda, Calif.	San Francisco, Calif.	
213625		Ga. p.	Rustler	18	18	51.6	12.0	1.9		Tow.	1	12	1915	Newport, Ark.	Memphis, Tenn.	
215875		Ga. s.	Rustler	7	5	32.3	11.4	3.7		Frt.	1	16	1917	Bay City, Oreg.	Portland, Oreg.	
111018		Ga. s.	Ruth	10	10	29.6	12.4	8.4		Frt.	5	35	1893	Key West, Fla.	Tampa, Fla.	
111091		Ga. s.	Ruth	13	10	43.0	12.1	2.7		Frt.	1	21	1894	Smyrna, N. C.	Beaufort, N. C.	
111159		Ga. s.	Ruth	10	7	47.0	13.6	3.1		Frt.	1	30	1897	Manteo, N. C.	Manteo, N. C.	

† Formerly ga. s. L'Allegro.
§ Lost March 31, 1921.

† Oil engine.

† Unknown.

MERCHANT MOTOR VESSELS OF THE UNITED STATES—Continued.

Official No.	Signal letters.	Rtg.	Name of vessel.	Gross tonnage.	Net tonnage.	Length.	Breadth.	Depth.	Service.	Crew.	Indicated horsepower.	When built.	Where built.	Home port (where permanent document issues).
150785		Ca. s.	Ruth	15	11	32.4	12.6	4.4	Tow.	1	50	1896	Peekskill, N. Y.	Galveston, Tex.
208987		Ca. s.	Ruth	11	7	35.0	10.7	3.7	Fah.	1	17	1907	Ballard, Wash.	Ketchikan, Alaska.
204847		Ca. s.	Ruth	12	10	34.9	11.5	3.2	Fah.	6	15	1917	Astoria, Oreg.	Tacoma, Wash.
206687		Ca. p.	Ruth	18	8	52.5	12.2	3.0	Pas.	1	25	1908	Tacombia, Mo.	St. Louis, Mo.
206438		Ca. s.	Ruth	8	6	35.2	9.2	4.1	Pas.	1	15	1909	San Pedro, Calif.	Los Angeles, Calif.
206466		Ca. y.	Ruth	16	12	42.9	9.8	5.0	Yct.	2	40	1909	Boston, Mass.	Boston, Mass.
208070		Ca. s.	Ruth	9	6	45.0	11.4	3.0	Oys.	2	12	1909	Simons, Va.	Reedville, Va.
208341		Ca. s.	Ruth	24	20	53.6	16.1	3.5	Fri.	2	38	1910	Broomes Island, Md.	Baltimore, Md.
208875		Ca. s.	Ruth	9	8	31.0	9.1	2.5	Fah.	1	8	1906	Sturgeon Bay, Wis.	Milwaukee, Wis.
210293		Ca. s. p.	Ruth	10	10	42.0	9.8	4.3	Fri.	2	18	1912	Muskegon, Mich.	Grand Haven, Mich.
210530		Ca. p.	Ruth	14	14	60.0	11.0	2.2	Fri.	13	44	1912	Milton, Ky.	Evanston, Ind.
210733		Ca. s.	Ruth	92	49	95.4	22.1	10.8	Fri.	2	72	1913	Essex, Mass.	Pensacola, Fla.
211914		Ca. s.	Ruth	24	22	53.7	13.5	3.9	Fri.	2	27	1913	Deltaville, Va.	Crisfield, Md.
212199		Ca. s.	Ruth	9	7	44.7	13.8	3.9	Fri.	2	24	1909	Kings Creek, Va.	Do.
212956		Ca. s.	Ruth	15	12	44.7	13.8	3.5	Fri.	1	45	1915	Portland, Oreg.	Portland, Oreg.
214154		Ca. p.	Ruth	32	32	64.6	16.0	2.6	Pas.	2	40	1916	Charlottesville, Mo.	St. Louis, Mo.
214337		Ca. s.	Ruth	8	7	35.5	12.0	2.9	Mso.	1	14	1916	Patchogue, N. Y.	New York, N. Y.
217408		Ca. s.	Ruth	15	8	32.2	10.8	5.5	Tow.	1	35	1918	Tacoma, Wash.	Seattle, Wash.
218113		Ca. s.	Ruth	13	8	44.6	14.4	5.8	Fah.	2	36	1919	Myrtle, Conn.	Newport, R. I.
219566		Ca. s.	Ruth	19	13	53.7	12.2	5.2	Fah.	2	20	1920	Seattle, Wash.	Seattle, Wash.
221051		Ca. s.	Ruth	14	13	58.5	12.5	5.8	Fri.	1	160	1920	West Norfolk, Va.	Newport News, Va.
221301		Ca. s.	Ruth	19	14	38.0	11.2	5.4	Fah.	2	16	1921	Everett, Wash.	Seattle, Wash.
221591		Ca. s.	Ruth	60	50	61.1	22.0	7.3	Mso.	1	32	1921	Baltimore, Md.	Baltimore, Md.
221816		Ca. s.	Ruth	7	7	25.7	11.6	3.0	Fah.	1	16	1919	Galveston, Tex.	Galveston, Tex.
221946		Ca. s.	Ruth	11	8	31.2	9.8	4.5	Tow.	2	35	1921	Sabine, Tex.	Port Arthur, Tex.
222190		Ca. s.	Ruth	11	11	50.0	14.0	1.0	Fer.	1	25	1922	Portland, Oreg.	Portland, Oreg.
223112		Ca. p.	Ruth	32	26	55.9	12.6	3.0	Tow.	3	25	1923	Dyersburg, Tenn.	Memphis, Tenn.
223801		Ca. p.	Ruth	14	9	52.8	12.1	2.7	Pas.	4	20	1924	Brownsville, Ky.	Louisville, Ky.
223778		Ca. p.	Ruth	26	14	64.6	18.4	2.9	Oys.	6	30	1905	Blox, Miss.	Morgan City, La.
213006		Ca. s.	Ruth J.	7	5	36.2	10.6	3.3	Fah.	7	70	1915	Westfield, N. Y.	Erie, Pa.
213159		Ca. s.	Ruth L.	7	8	39.0	11.3	5.5	Fri.	2	20	1915	Ellsworth, Me.	Rockland, Me.
213180		Ca. s.	Ruth L. II.	8	6	40.8	8.5	2.5	Pas.	1	15	1905	Pennsgrove, N. J.	Philadelphia, Pa.
216204		Ca. s.	Ruth M.	7	5	31.8	9.0	4.8	Fah.	1	12	1918	Port Stanley, Wash.	Seattle, Wash.
206108		Ca. s.	Ruth R.	14	11	42.7	15.1	4.6	Fah.	2	20	1909	Greenport, N. Y.	Do.
218745		Ca. s.	Ruth S.	8	5	38.8	11.2	3.5	Pas.	20	1	(1)	Wilmington, Del.	Wilmington, Del.
230980		Ca. p.	Ruth T.	13	10	52.9	8.6	2.2	Fri.	1	10	1920	Creston, W. Va.	Pittsburgh, Pa.
208621		Ca. s.	Ruth V.	5	5	28.7	13.3	2.4	Pas.	1	15	1894	West Creek, N. J.	Philadelphia, Pa.
208662		Ca. p.	Ruth Olarno	33	32	53.5	24.6	3.0	Fer.	2	50	1906	Washburn, N. Dak.	Fambina, N. Dak.
111012		Ca. s.	Ruth Darling	14	13	42.2	15.1	3.6	Fri.	2	12	1892	North River, N. O.	Wilmington, N. O.
212208		Ca. s.	Ruth Jeanette	12	6	43.7	12.0	4.0	Fri.	1	50	1911	St. Andrews, Fla.	Apalachicola, Fla.
223408		Ca. s.	Ruth Katherine	18	12	47.0	14.4	4.1	Fri.	2	10	1923	Whitehaven, Md.	Cambridge, Md.
222218		Ca. s.	Ruth Mildred	70	27	82.0	21.6	8.1	Fah.	17	60	1922	Essex, Mass.	New York, N. Y.
111122		Ca. s.	Ruth Richardson	28	20	62.5	19.0	4.9	Fri.	2	24	1896	Madison, Md.	Crisfield, Md.
110988		Ca. s.	Ruth M. Martin	98	43	99.2	23.7	9.8	Fri.	20	100	1892	Essex, Mass.	Grand Haven, Mich.
218760		Ca. s.	Ruth M. Rideout	10	8	40.6	11.3	4.2	Fah.	2	48	1915	Sand Bay, Mich.	Grand Haven, Mich.
207101		Ca. s.	Ruth V. Carter	10	8	34.4	13.0	4.2	Fri.	1	20	1909	Rescue, Va.	Norfolk, Va.
223610		Ca. s.	Ruth & Annie	35	21	58.2	16.1	5.4	Fri.	2	36	1923	Amburg, Va.	Do.
111139		Ca. s.	Ruth and Ella	10	8	38.5	14.3	3.5	Fri.	2	10	1897	River Springs, Md.	Reedville, Va.
223129		Ca. s.	Ruthbee	6	6	30.3	11.4	4.0	Mso.	2	24	(1)	Do.	New Orleans, La.
200745		Ca. s.	Ruthie	22	26	54.4	17.3	4.2	Pas.	4	60	1904	Blox, Miss.	Do.
213855	LFRP	Ca. y.	Ruthum	32	23	51.0	14.2	4.8	Yct.	2	70	1915	Miami, Fla.	Do.
207896	LBKV	Ca. y.	Rutoma	29	19	60.4	12.0	5.7	Yct.	1	40	1910	New York, N. Y.	Do.
202661		Ca. s.	Ryer Island	11	7	43.0	10.2	4.0	Fri.	1	60	1905	San Francisco, Calif.	San Francisco, Calif.
221925		Ca. s.	Ryona	17	12	50.0	13.0	4.9	Fri.	8	50	1913	Los Angeles, Calif.	Los Angeles, Calif.
			S.											
214299		Ca. s.	S. A.	13	9	37.2	10.2	5.2	Fri.	1	45	1916	Baltimore, Md.	Baltimore, Md.
223744		Ca. p.	S. & S.	20	20	49.0	13.6	3.0	Tow.	1	20	1924	Newport, Ark.	Memphis, Tenn.
117119		Ca. s.	S. D. C.	14	10	45.2	11.2	5.0	Fri.	1	30	1902	Seattle, Wash.	Seattle, Wash.
221787		Ca. y.	S. O. 40	70	54	104.3	14.9	8.3	Yct.	6	660	1917	Brooklyn, N. Y.	New York, N. Y.
221788		Ca. y.	S. O. 58	70	54	104.3	14.9	8.3	Yct.	6	660	1917	Bayonne, N. J.	Do.
221789		Ca. y.	S. O. 206	70	54	104.3	14.9	8.3	Yct.	6	660	1917	Jacksonville, Fla.	Do.
221950		Ca. y.	S. O. 217	70	54	104.3	14.9	8.3	Yct.	6	660	1917	Mariners Harbor, N. Y.	Do.
221790	MDKV	Ca. y.	S. O. 227	70	54	104.3	14.9	8.3	Yct.	6	660	1917	New York, N. Y.	Do.
222769		Ca. y.	S. O. 289	70	54	104.3	14.9	8.3	Yct.	4	660	1917	Do.	Do.
221791		Ca. y.	S. O. 260	70	54	104.3	14.9	8.3	Yct.	6	660	1917	Neponset, Mass.	Do.
221792		Ca. y.	S. O. 428	70	54	104.3	14.9	8.3	Yct.	6	660	1915	Mariners Harbor, N. Y.	Do.
221872		Ca. s.	S. I. C.	10	8	37.5	10.8	4.5	Fah.	6	24	1917	Sea Isle City, N. J.	Philadelphia, Pa.
217778		Ca. s.	S. K. I.	8	8	35.1	10.2	4.3	Fah.	3	30	1916	Long Beach, Calif.	Los Angeles, Calif.
221768		Ca. s.	S. P. No. 1	6	6	32.8	10.3	3.5	Fah.	6	20	1918	Lavallette, N. Y.	Philadelphia, Pa.
221769		Ca. s.	S. P. No. 2	6	6	32.0	10.3	3.5	Fah.	6	20	1919	Do.	Do.
221760		Ca. s.	S. P. No. 3	6	6	32.1	10.5	3.6	Fah.	6	35	1919	Do.	Do.
222602		Ca. s.	S. P. No. 4	7	6	33.1	10.5	3.6	Fsh.	6	40	1922	Do.	Do.

† Formerly st. s. Phoebe.
‡ Formerly ga. s. Coca Cola Bill.
§ Formerly ga. y. Jane IV.

† Formerly ga. y. Manthona.
‡ Formerly U. S. N. S. O. 289.

† Crude-oil burner.
‡ Kerosene burner.
§ Unknown.

MERCHANT MOTOR VESSELS OF THE UNITED STATES—Continued.

Official No.	Signal letters.	Rig.	Name of vessel.	Gross tonnage.	Net tonnage.	Length.	Breadth.	Depth.	Service.	Crew.	Indicated horsepower.	When built.	Where built.	Home port (where permanent document issued).
221873		Ga. s.	S. W. F. No. 2.....	8	7	37.9	10.4	3.7	Fsh.	6	20	1919	Sea Isle City, N. J.....	Philadelphia, Pa.
221874		Ga. s.	S. W. F. No. 3.....	8	7	37.2	10.4	3.7	Fsh.	6	20	1917do.....	Do.
221875		Ga. s.	S. W. F. No. 4.....	8	7	37.2	10.4	3.7	Fsh.	6	24	1918do.....	Do.
219097		*Ga. p.	S. A. Cherry No. 2.....	15	15	56.0	17.9	1.9	Fer.	1	10	1919	Clarksville, Tenn.....	Nashville, Tenn.
223737		Ga. s.	S. B. Anderson.....	18	10	52.2	11.8	3.6	Tow.	2	10	1924	Plaquemine, La.....	Morgan City, La.
216273		Ga. s.	S. O. Hall.....	8	6	34.0	9.1	4.3	Fsh.	11	15	1918	Seattle, Wash.....	Seattle, Wash.
117084		Ga. s.	S. O. Kirk.....	10	8	45.0	14.2	3.5	Frt.	1	10	1901	Dreka, Va.....	Washington, D. O.
117252		Ga. s.	S. E. Johnson.....	4	8	60.0	15.6	3.6	Oys.	1	35	1903	Seabright, N. J.....	Perth Amboy, N. J.
207802		Ga. s.	S. E. Moore.....	6	6	40.0	9.0	3.9	Pas.	1	15	1910	Bridgeton, N. J.....	Philadelphia, Pa.
210900		Ga. s.	S. E. Shoyer.....	7	7	33.0	9.5	3.2	Pas.	1	18	1900	Philadelphia, Pa.....	Do.
116089		Ga. s.	S. F. Burns.....	25	23	61.7	16.4	4.4	Frt.	1	25	1886	Bayport, N. Y.....	New York, N. Y.
214072		Ga. s.	S. F. International No. 1.....	20	10	46.5	14.5	5.9	Tow.	5	80	1916	Sausalito, Calif.....	San Francisco, Calif.
215617		*Ga. s.	S. F. International No. 2.....	26	10	55.0	16.2	5.9	Fsh.	2	90	1917	Oakland, Calif.....	Do.
215899		Ga. s.	S. F. International No. 3.....	26	10	55.0	16.2	5.9	Fsh.	2	85	1917	San Francisco, Calif.....	Do.
223709		†Ga. s.	S. F. International No. 5.....	31	14	56.4	17.0	6.0	Fsh.	3	90	1924	Sausalito, Calif.....	Do.
206803		Ga. s.	S. F. Long.....	8	5	38.2	10.0	3.9	Frt.	1	30	1908	Stockton, Calif.....	Do.
210277		Ga. s.	S. J. Cooper.....	19	9	41.0	12.4	3.9	Tow.	2	21	1912	Sharptown, Md.....	Newport News, Va.
117176		Ga. s.	S. J. Todd.....	14	6	55.0	16.0	3.8	Frt.	1	24	1902	Orlolo, Md.....	Charleston, S. C.
115502		Ga. s.	S. K. Parks.....	5	5	47.0	13.0	3.0	Fsh.	1	8	1876	Bomerset County, Md.....	Philadelphia, Pa.
221763		Ga. s.	S. L. F. No. 1.....	7	6	32.6	10.5	3.5	Fsh.	1	20	1918	Lavallette, N. J.....	Do.
221705		Ga. s.	S. L. F. No. 3.....	7	6	31.5	10.5	3.5	Fsh.	7	20	1917do.....	Do.
222116		Ga. s.	S. L. F. No. 5.....	6	8	33.0	12.1	3.0	Drg.	3	32	1922do.....	Do.
222146		Ga. s.	S. M. C. No. 1.....	13	11	33.0	12.1	3.0	Drg.	3	40	1917	Seattle, Wash.....	Nome, Alaska.
215298		Ga. s.	S. M. S. Veribus Unitus.....	42	28	63.0	14.6	6.9	Frt.	2	40	1917	Los Angeles, Calif.....	Los Angeles, Calif.
222028		*Ga. s.	S. Nazare.....	83	50	104.4	15.2	8.0	Frt.	4	250	1913	Boston, Mass.....	Boston, Mass.
221505		Ga. s.	S. O. Co. No. 7.....	292	168	140.0	28.1	8.0	Tnk.	4	400	1921	Baltimore, Md.....	Baltimore, Md.
160180		Ga. s.	S. O. Co. No. 8.....	112	43	65.0	23.6	6.0	Frt.	4	80	1915	Oakland, Calif.....	San Francisco, Calif.
116287		Ga. s.	S. T. Howard.....	13	8	50.6	12.4	3.8	Frt.	1	12	1889	Dames Quarter, Md.....	Wilmington, Del.
23581		Ga. s.	S. V. Rogers.....	6	5	33.1	11.5	2.8	Frt.	1	12	1887	Sayville, N. Y.....	New York, N. Y.
217804		Ga. s.	S. W. Somers.....	110	71	94.9	23.5	6.5	Frt.	4	100	1910	West Norfolk, Va.....	Baltimore, Md.
23790		Ga. s.	S. W. Trislow.....	23	15	50.5	17.9	5.1	Oys.	2	12	1869	Moriches, N. Y.....	Perth Amboy, N. J.
214284	LGDT	Ga. y.	SARALO.....	204	109	131.3	19.5	10.4	Yct.	11	795	1916	Boston, Mass.....	Baltimore, Md.
115548		Ga. s.	Sabrina.....	14	8	43.4	16.2	3.5	Oys.	2	16	1877	Riverside, N. J.....	Perth Amboy, N. J.
117144		Ga. s.	Sachem.....	18	13	47.5	15.4	6.7	Frt.	2	30	1902	Eastport, Me.....	Eastport, Me.
200746		Ga. s.	Sachem.....	14	11	50.0	15.0	3.5	Fsh.	1	30	1904	Pocomoke City, Md.....	Reedville, Va.
214991	LHBJ	Ga. y.	Sachem.....	77	62	84.8	16.2	7.7	Yct.	4	180	1917	Port Clinton, Ohio.....	Cincinnati, Ohio.
201876		Ga. s.	Sachuest.....	14	13	35.8	12.0	4.5	Oys.	2	25	1903	Neposset, Mass.....	Providence, R. I.
205027		Ga. s.	Sadle.....	9	6	32.0	11.7	4.0	Frt.	1	50	1908	Braintree, Mass.....	New York, N. Y.
205304		Ga. s.	Sadle.....	10	8	31.0	11.0	4.3	Tow.	1	35	1904	Cape May City, N. J.....	Newark, N. J.
211807		Ga. s.	Sadle.....	12	12	42.1	10.6	4.1	Fsh.	1	40	1902	South Boston, Mass.....	Vineyard Haven, Mass.
223908		*Ga. s.	Sadle B.....	15	10	64.6	24.4	4.7	Fer.	1	65	1913	Achilles, Va.....	Newport News, Va.
213187		Ga. s.	Sadle H.....	9	9	49.4	8.4	3.4	Pas.	1	25	1915	Branson, Mo.....	St. Louis, Mo.
212773		Ga. s.	Sadle K.....	19	13	43.3	12.7	5.5	Fsh.	6	27	1914	Seattle, Wash.....	Seattle, Wash.
116018		Ga. s.	Sadle M.....	15	12	44.2	15.2	4.2	Oys.	2	16	1894	Patchogue, N. Y.....	New York, N. Y.
220970		Ga. s.	Sadle A. Nickerson.....	23	11	48.4	15.2	5.8	Fsh.	5	42	1920	Friendship, Me.....	Vineyard Haven, Mass.
116743		†Ga. s.	Sadle E. Culver.....	86	16	69.4	10.9	5.5	Fsh.	12	100	1896	White Haven, Md.....	Wilmington, N. C.
117088		Ga. s.	Sadle M. Nunan.....	73	85	81.5	21.4	9.2	Fsh.	9	60	1901	East Boothbay, Me.....	Boston, Mass.
116448		Ga. s.	Sadle M. Parks.....	13	7	54.0	14.0	3.8	Frt.	1	14	1891	St. Peters, Md.....	Annapolis, Md.
214738		Ga. s.	Sadle R.....	13	9	37.0	13.1	4.3	Mco.	1	50	1917	Brooklyn, N. Y.....	New York, N. Y.
210836		Ga. s.	Safe and Same.....	13	9	33.5	12.5	3.5	Fsh.	1	24	1912	Tampa, Fla.....	Tampa, Fla.
202072		Ga. s.	Safety.....	13	8	42.7	12.5	5.2	Frt.	1	50	1906	East Machias, Me.....	South West Harbor, Me.
218114		Ga. s.	SAGAMORE.....	8	6	38.8	8.1	2.2	Pas.	1	40	1906	Buffalo, N. Y.....	Buffalo, N. Y.
116581		Ga. s.	Sagitta.....	8	7	34.6	14.3	3.6	Mco.	8	30	1893	Patchogue, N. Y.....	Bridgport, Conn.
208145		Ga. s.	Sagitta.....	22	18	42.5	14.2	4.7	Fsh.	2	40	1910	Mariners Harbor, N. Y.....	Tampa, Fla.
208179		Ga. y.	Sagitta.....	24	16	75.0	10.2	4.8	Yct.	3	600	1910	New York, N. Y.....	New York, N. Y.
218225		Ga. s.	Sago.....	18	12	64.4	17.5	2.4	Pas.	2	36	1919	Fort Lauderdale, Fla.....	Miami, Fla.
221317		Ga. y.	Sahara.....	17	6	43.7	11.0	4.6	Yct.	2	300	1921	East Boothbay, Me.....	Boston, Mass.
202317		Ga. s.	Saint.....	11	10	41.0	7.8	4.9	Frt.	2	30	1905	Boston, Mass.....	Fall River, Mass.
200578		Ga. s.	Sailor's Joy.....	17	12	49.3	17.8	3.6	Frt.	5	40	1903	Biloxi, Miss.....	New Orleans, La.
213283		Ga. s.	St. Agnes.....	14	9	47.3	14.5	5.2	Frt.	2	35	1915	San Diego, Calif.....	San Diego, Calif.
221624		Ga. s.	St. Agnes.....	14	11	35.8	14.5	3.3	Pas.	2	30	1921	Edisto Island, S. C.....	Charleston, S. C.
219811		Ga. s.	St. Andrew.....	40	27	54.3	15.8	7.0	Fsh.	8	80	1920	Gig Harbor, Wash.....	Los Angeles, Calif.
209620		Ga. s.	St. Anna.....	27	18	48.0	14.0	5.7	Fsh.	7	50	1912	Seattle, Wash.....	Seattle, Wash.
219341		*Ga. p.	St. Antonio.....	30	10	51.3	14.5	2.4	Tow.	2	28	1905	Lockport, La.....	New Orleans, La.
205917		*Ga. p.	St. Charles.....	21	12	66.2	15.5	3.1	Frt.	6	24	1908	Allemands, La.....	Do.
117126		Ga. s.	St. Elias.....	10	7	40.2	9.3	4.1	Pas.	1	15	1902	Tacoma, Wash.....	San Francisco, Calif.
221240		*Ga. p.	St. Francis.....	13	10	35.4	11.2	2.8	Pas.	1	8	1921	Parkin, Ark.....	St. Louis, Mo.
208349		Ga. s.	St. George.....	18	12	41.0	12.6	4.6	Fsh.	7	20	1911do.....	Seattle, Wash.
210843		Ga. s.	St. George II.....	26	18	45.5	14.2	5.7	Fsh.	7	35	1912do.....	Junesau, Alaska.
207315		Ga. s.	St. Helen.....	14	10	50.4	12.7	2.7	Frt.	1	50	1910	Astoria, Ore.....	Astoria, Ore.
214840		Ga. s.	St. Helena.....	19	11	41.6	12.2	8.7	Frt.	1	65	1917	New Orleans, La.....	New Orleans, La.
213780		Ga. s.	St. Ignace.....	30	14	70.0	16.3	5.5	Frt.	1	32	1916	Pascagoula, Miss.....	Tampa, Fla.

† Formerly ga. s. Hercules.
† Oil engine.

‡ Formerly U. S. N. S. O. No. 267.
‡ U. S. 2C, V6.

§ Heavy oil engine.
§ Diesel type.

MERCHANT MOTOR VESSELS OF THE UNITED STATES—Continued.

Official No.	Signal letters.	Rtg.	Name of vessel.	Gross tonnage.	Net tonnage.	Length.	Breadth.	Depth.	Service.	Crew.	Indicated horsepower.	When built.	Where built.	Home port (where permanent document issues).
213251		Ga. s.	St. John.....	32	21	49.8	14.1	6.3	Fah.	8	40	1915	Dockton, Wash.....	Tacoma, Wash.
219844		Ga. s.	St. John.....	23	18	45.5	14.7	5.8	Frt.	2	20	1920	Arroyo, P. R.....	St. Thomas, V. I.
221740		Ga. s.	St. John.....	18	11	32.6	9.6	2.5	Fah.	1	18	1921	Galveston, Tex.....	Galveston, Tex.
207179		Ga. s.	St. John No. 1.....	11	5	45.8	12.5	2.6	Frt.	3	25	1910	Harvey, La.....	New Orleans, La.
220533		Ga. s.	St. John B.....	14	11	47.2	11.8	2.8	Pas.	1	16	1920	Olga, La.....	Do.
209322		Ga. s.	St. Johns.....	10	9	39.0	10.0	3.0	Pas.	1	15	1905	Palatka, Fla.....	Jacksonville, Fla.
211152		Ga. s.	St. Joseph.....	22	15	43.6	13.9	5.3	Fah.	6	20	1913	Gig Harbor, Wash.....	Juneau, Alaska.
119348		Ga. s.	St. Joseph.....	8	8	38.6	9.8	2.0	Oys.	2	5	1904	Houma, La.....	New Orleans, La.
223442		Ga. s.	† St. Joseph.....	85	42	105.0	14.7	8.7	Frt.	9	224	1917	Salisbury, Md.....	Do.
223518		Ga. s.	St. Joseph.....	18	8	43.0	13.7	5.4	Fah.	4	45	1923	Amesbury, Mass.....	Gloucester, Mass.
208745		Ga. s.	St. Louis.....	18	12	41.6	12.6	4.7	Fah.	5	35	1911	Tacoma, Wash.....	Ketchikan, Alaska.
116733		Ga. s.	St. Margaret.....	9	7	39.7	13.1	3.5	Oys.	1	24	1896	Morgan City, La.....	Morgan City, La.
202639		Ga. p.	St. Mary.....	11	8	47.0	13.4	3.0	Mso.	1	20	1905do.....	Do.
210678		Ga. s.	St. Martin.....	26	24	55.0	15.4	6.2	Fah.	8	40	1912	Dockton, Wash.....	Seattle, Wash.
218326		Ga. s.	St. Mary.....	35	24	53.3	15.1	6.3	Fah.	8	40	1919	Tacoma, Wash.....	Tacoma, Wash.
214135		Ga. s.	St. Matthew B.....	9	8	32.6	9.8	3.4	Pas.	1	25	1916	Jacksonville, Fla.....	Charleston, S. C.
212989		Ga. s.	St. Michael.....	19	13	41.0	12.4	5.5	Fah.	1	20	1915	Seattle, Wash.....	Seattle, Wash.
209684		Ga. s.	St. Nicholas.....	26	18	52.4	15.8	6.1	Fah.	3	50	1912	Dockton, Wash.....	Juneau, Alaska.
211901		Ga. s.	St. Nicholas.....	21	14	42.3	13.8	5.5	Fah.	3	20	1914	Tacoma, Wash.....	Do.
218250		Ga. s.	St. Nicholas.....	35	24	50.4	15.4	6.9	Fah.	8	20	1917do.....	Astoria, Ore.
217614		Ga. s.	St. Nicholas.....	47	32	59.2	15.2	7.6	Fah.	8	65	1919	Wilmington, Calif.....	Los Angeles, Calif.
211129		Ga. s.	St. Paul.....	29	19	47.5	13.5	6.0	Fah.	5	35	1913	Seattle, Wash.....	Seattle, Wash.
223902		Ga. s.	Providencea.....	24	10	49.4	15.0	5.7	Fah.	5	52	1921	Amesbury, Mass.....	Gloucester, Mass.
215103		Ga. s.	St. Rocco.....	24	20	44.1	13.5	5.7	Fah.	3	30	1917	Tacoma, Wash.....	Seattle, Wash.
218932		Ga. s.	St. Rock.....	5	5	37.8	11.4	2.8	Oys.	3	12	1912	Cut Off, La.....	New Orleans, La.
223936		Ga. s.	St. Tammany.....	103	64	110.7	22.5	5.2	Pas.	7	200	1921	Slidell, La.....	Do.
213645		Ga. s.	Saladin.....	7	6	30.8	9.4	6.9	Mso.	1	15	New York, N. Y.
203103		Ga. s.	Salam.....	13	12	50.4	14.0	3.0	Pas.	1	100	1906	Camden, N. J.....	Do.
207089		Ga. y.	Salfran.....	73	63	77.0	17.0	3.1	Yct.	4	40	1909	Holly Hill, Fla.....	Do.
214783		Ga. s.	Salina.....	41	33	56.9	15.2	6.9	Fah.	7	50	1917	Tacoma, Wash.....	Los Angeles, Calif.
116262		Ga. s.	Salle.....	11	10	41.0	14.0	3.0	Frt.	2	18	1899	Norfolk, Va.....	Norfolk, Va.
206066	KWVF	Ga. y.	Salle.....	17	16	44.0	11.0	4.2	Yct.	2	13	1901	Long Island City, N. Y.....	Bridgeport, Conn.
207818		Ga. s.	Salle O.....	11	7	42.3	11.5	3.7	Fah.	1	50	1907	San Francisco, Calif.....	Eureka, Calif.
223738		Ga. s.	Sally.....	33	27	60.2	16.7	6.2	Tow.	2	18	1924	Oakland, Calif.....	San Francisco, Calif.
208394		Ga. s.	SALLR D.....	27	13	48.0	13.3	3.2	Fah.	1	18	1911	Jacksonville, Fla.....	Jacksonville, Fla.
212240		Ga. s.	Sally O.....	13	11	36.0	13.3	3.2	Fah.	1	35	1914	Greenport, N. Y.....	New York, N. Y.
207531		Ga. s.	Salmo.....	14	9	36.0	11.9	3.4	Fah.	2	24	1910	Seattle, Wash.....	Seward, Alaska.
215321		Ga. s.	Salmon Bank.....	18	15	42.6	13.3	6.3	Fah.	6	20	1917do.....	Seattle, Wash.
206185		Ga. s.	Salmon Bay.....	14	9	39.9	12.0	4.4	Tow.	1	40	1909do.....	Ketchikan, Alaska.
220356		Ga. s.	Salmon Bay.....	9	7	32.5	10.0	4.7	Fah.	2	12	1920do.....	Seattle, Wash.
201937		Ga. s.	Salmoner.....	14	9	52.0	12.0	4.3	Tow.	2	80	1905	Tacoma, Wash.....	Port Townsend, Wash.
205019		Ga. s.	Salmoner.....	30	20	63.6	13.8	5.7	Fah.	2	65	1908do.....	Ketchikan, Alaska.
117260		Ga. s.	Salmons.....	7	7	40.0	10.5	4.0	Frt.	2	14	1901	Clinton, Conn.....	Newark, N. J.
220517		Ga. s.	Saloms.....	7	7	34.2	9.6	4.4	Fah.	2	16	1920	Seattle, Wash.....	Seattle, Wash.
216175		Ga. s.	Salt.....	24	23	59.0	16.4	6.7	Tow.	2	60	1918	Los Angeles, Calif.....	Los Angeles, Calif.
222601		Ga. y.	Salt Air.....	17	11	36.0	10.6	4.0	Yct.	1	60	1921	Fort Pierce, Fla.....	Tampa, Fla.
219849		Ga. s.	Saltire.....	68	46	73.5	19.0	6.3	Pas.	2	64	1919	Wareham, Mass.....	New York, N. Y.
211115		Ga. y.	† Saltivan.....	42	28	81.4	13.1	5.8	Yct.	3	130	1913	New York, N. Y.....	Do.
217606		Ga. s.	Salvor.....	71	67	65.3	23.4	5.7	Frt.	5	75	1919	Tavernier, Fla.....	Miami, Fla.
221777		Ga. s.	Sam.....	7	6	32.9	10.5	3.6	Fah.	0	20	1919	Lavallette, N. J.....	Philadelphia, Pa.
116822		Ga. s.	Sam Adams.....	13	13	43.5	12.0	4.4	Pas.	2	36	1898	Boston, Mass.....	Portsmouth, N. H.
216159		Ga. s.	Sam Burns.....	50	46	72.3	20.1	3.0	Frt.	2	14	1913	Popes Creek, Md.....	Baltimore, Md.
222919		Ga. y.	Samuel, Ohio.....	28	23	49.0	11.7	5.9	Yct.	1	500	1923	Port Clinton, Ohio.....	Cleveland, Ohio.
216447		Ga. s.	Sammy.....	11	8	34.7	10.1	5.3	Fah.	8	18	1913	Seattle, Wash.....	Seattle, Wash.
213185		Ga. s.	Sammy Lane.....	12	11	44.6	8.5	3.5	Pas.	1	18	1915	Branson, Mo.....	St. Louis, Mo.
213370		Ga. s.	Sam Weller.....	99	67	71.2	21.8	9.7	Frt.	7	300	1915	Baltimore, Md.....	Baltimore, Md.
206791		Ga. s.	Sam and Priscilla.....	30	12	53.4	14.0	7.0	Fah.	8	60	1912	East Boothbay, Me.....	Boston, Mass.
223191	MFNJ	Ga. y.	Samona.....	130	81	107.4	17.8	7.9	Yct.	4	300	1923	Seattle, Wash.....	Los Angeles, Calif.
116818		Ga. s.	Samoset.....	10	7	27.0	13.7	4.0	Fah.	1	12	1889	Osterville, Mass.....	New York, N. Y.
209205		Ga. s.	Samoset.....	9	8	25.9	11.9	5.3	Pas.	1	12	1911	East Providence, R. I.....	Providence, R. I.
222271		Ga. p.	Sampson.....	11	7	46.3	10.4	1.9	Tow.	1	15	1922	Parkersburg, W. Va.....	Pittsburgh, Pa.
218899		Ga. p.	Sampson No. 2.....	18	8	59.0	13.1	2.0	Tow.	1	32	1919do.....	Do.
205105		Ga. s.	Samson.....	14	9	45.5	10.7	4.9	Tow.	1	75	1907	Sacramento, Calif.....	San Francisco, Calif.
207267		Ga. s.	Samson.....	12	9	45.0	9.4	4.2	Pas.	1	60	1910	Bandon, Ore.....	Marshfield, Ore.
220055		Ga. s.	Samson II.....	30	20	48.4	14.3	6.8	Fah.	4	55	1920	Tacoma, Wash.....	Tacoma, Wash.
117081		Ga. s.	Samuel Chard.....	22	22	43.6	16.6	5.6	Oys.	3	32	1901	Greenwich, Conn.....	Bridgeport, Conn.
117236		Ga. s.	Samuel Fleet.....	10	9	33.2	14.0	4.0	Frt.	1	24	1903	Patchogue, N. Y.....	New York, N. Y.
211780		Ga. s.	Samuel Thomas.....	18	13	48.5	15.0	4.4	Fah.	2	13	1913	Elliot, Md.....	Crisfield, Md.
116513		Ga. s.	Samuel O. Bond.....	8	7	30.0	13.4	4.0	Oys.	0	8	1892	Bridgeport, Conn.....	New Haven, Conn.

† Formerly U. S. N. S. O. No. 331.

‡ Formerly st. s. Fyne Foyst.

§ Formerly (a) ga. s. Republic.

(b) ga. y. Beach Comber.

† Formerly (a) ga. y. Minnie W. 111.
(b) ga. y. Lady Warwick.

† Oil engine.

‡ Lost December 9, 1923.
§ Unknown.
¶ Semi-Diesel engine.

MERCHANT MOTOR VESSELS OF THE UNITED STATES—Continued.

Official No.	Signal letters.	Rig.	Name of vessel.	Gross tonnage.	Net tonnage.	Length.	Breadth.	Depth.	Service.	Crew.	Indicated horsepower.	When built.	Where built.	Home port (where document issued).
115220		Ga. s.	Samuel O. Jacoby.....	28	11	57.0	19.9	5.0	Oys.	6	18	1872	Bridgeton, N. J.....	Philadelphia, Pa.
221507		Ga. s.	Samuel M. Denny.....	122	79	105.9	22.1	6.7	Frt.	4	200	1921	Paulsboro, N. J.....	Do.
115215		Ga. s.	Samuel P. Billar.....	21	19	44.5	15.5	5.0	Tow.	3	40	1873	Northport, N. Y.....	New York, N. Y.
217526		Ga. s.	San Antonio.....	11	5	42.0	12.3	4.4	Pas.	7	30	1917	San Diego, Calif.....	San Diego, Calif.
220086		Ga. s.	San Antonio.....	41	32	56.3	15.1	6.8	Fsh.	8	50	1920	Tacoma, Wash.....	Seattle, Wash.
220727		Ga. s.	San Antonio.....	32	18	58.2	17.7	6.4	Fsh.	6	60	1919	San Diego, Calif.....	San Diego, Calif.
221576		Ga. s.	San Antonio.....	13	9	46.0	11.8	4.6	Fsh.	3	45	1917	Wilmington, Del.....	Los Angeles, Calif.
116143		Ga. s.	San Diego.....	81	34	89.5	18.8	7.5	Fsh.	1	194	1887	San Francisco, Calif.....	Do.
222781		El. s.	SAN JEANDRO.....	1,653	1,048	225.0	42.1	17.1	Fer.	16	1,325	1923	Los Angeles, Calif.....	Do.
116087		Ga. s.	San Jose.....	43	14	67.5	20.0	7.0	Fsh.	3	75	1896	Banica, Calif.....	Seward, Alaska.
210068		Ga. s.	San Juan.....	10	7	34.3	10.1	3.6	Fsh.	1	12	1912	Tacoma, Wash.....	Juneau, Alaska.
210893		Ga. s.	San Juan II.....	41	28	58.3	13.9	6.4	Pas.	2	100	1913	Bellingham, Wash.....	Seattle, Wash.
215119		Ga. s.	San Juana.....	34	27	54.2	14.7	6.6	Fsh.	8	40	1917	Tacoma, Wash.....	Los Angeles, Calif.
222781		El. s.	SAN LEONORO.....	1,653	1,048	225.0	42.1	17.1	Fer.	16	1,325	1923	Los Angeles, Calif.....	San Francisco, Calif.
219439		Ga. s.	San Pedro.....	20	13	54.6	13.6	4.7	Fsh.	2	65	1918	do.....	Los Angeles, Calif.
221381		Ga. y.	San Toy.....	10	8	33.1	9.3	5.0	Yct.	1	18	1921	Seattle, Wash.....	Seattle, Wash.
221885		Ga. s.	San Toy.....	15	11	38.4	13.3	3.7	Msc.	2	15	(1)	(1)	New York, N. Y.
204323	KWFFQ	Ga. y.	San Toy II.....	35	29	69.7	13.4	6.5	Yct.	3	200	1907	New York, N. Y.....	Portland, Me.
214983		Ga. s.	Sanco.....	15	10	40.0	11.8	5.0	Fsh.	7	20	1917	Shore Island, Wash.....	Seattle, Wash.
222458		Ga. s.	Sandalphon.....	12	11	39.0	12.6	4.5	Pas.	1	24	1900	Burlington, Vt.....	Albany, N. Y.
220632		Ga. p.	Sand Hoy.....	21	21	62.0	14.5	3.0	Tow.	1	60	1920	Clarinton, Ohio.....	Pittsburgh, Pa.
207748		Ga. s.	Sandman.....	28	19	49.0	14.0	6.5	Frt.	2	50	1910	Tacoma, Wash.....	Tacoma, Wash.
222431		Ga. p.	Sandow.....	27	27	65.0	15.5	2.9	Tow.	2	70	1923	Clarinton, Ohio.....	Pittsburgh, Pa.
214667		Ga. p.	Sandshell.....	24	24	48.2	11.0	1.8	Tow.	1	10	1916	Clarendon, Ark.....	St. Louis, Mo.
116838		Ga. s.	Sand Snipe.....	69	47	67.0	23.8	5.5	Frt.	4	73	1892	St. Michaels, Md.....	Wilmington, Del.
216369		Ga. p.	Sandy.....	13	13	58.0	12.0	2.6	Tow.	2	32	1914	Frankfort, Ky.....	Louisville, Ky.
220834		Ga. p.	Sandy.....	41	17	60.2	16.0	3.4	Drq.	2	50	1920	Tampa, Fla.....	Tampa, Fla.
221549		Ga. p.	Sandy.....	13	11	54.2	12.0	2.6	Tow.	1	10	1921	Metropolis, Ill.....	St. Louis, Mo.
215741		Ga. p.	Sandy Valley.....	19	12	64.2	14.7	2.4	Pas.	1	22	1917	Catskillsburg, Ky.....	Louisville, Ky.
219424	LVFJ	Ga. y.	Sangamo.....	81	67	75.8	17.5	3.4	Yct.	1	140	1919	Camden, N. J.....	New York, N. Y.
217345		Ga. s.	Sannak.....	9	6	36.2	10.4	4.1	Fsh.	1	35	1913	Tacoma, Wash.....	Seattle, Wash.
222175		Ga. p.	Sanshol.....	31	20	60.3	22.0	3.0	Drq.	8	50	1922	Tacoma, Wash.....	Tampa, Fla.
213671		Ga. s.	Sanskot.....	26	17	47.4	13.7	5.8	Fsh.	7	60	1915	Tacoma, Wash.....	Tampa, Fla.
222580		Ga. s.	Santa Claus.....	78	62	58.6	18.0	5.4	Frt.	2	45	1922	Daytona, Fla.....	Astoria, Oreg.
116550		Ga. s.	Santa Cruz.....	45	43	64.0	11.6	6.4	Msc.	2	76	1863	Banica, Calif.....	San Francisco, Calif.
216005	LJRK	Ga. s.	Santa Flavia.....	2,113	1,424	225.6	43.4	25.8	Frt.	28	640	1918	Abbecon, Wash.....	Seattle, Wash.
218257		Ga. y.	Santa Maria.....	18	28	61.9	12.6	5.2	Yct.	2	60	1913	East Greenwich, R. I.....	Philadelphia, Pa.
117021		Ga. s.	Santa Rita.....	15	12	48.3	11.1	3.4	Pas.	1	30	1901	Astoria, Oreg.....	Juneau, Alaska.
210556	LUPB	Ga. y.	Santanta.....	94	79	84.8	19.8	5.8	Yct.	6	160	1912	Boston, Mass.....	Boston, Mass.
215367	LHMK	Ga. y.	Sanwan.....	219	174	107.6	26.0	15.1	Yct.	6	130	1917	Rosario, Wash.....	Seattle, Wash.
116408		Ga. s.	Saona.....	11	7	38.0	12.3	7.1	Msc.	1	12	1891	Brooklyn, N. Y.....	Do.
215028		Ga. y.	Saona.....	26	25	55.8	13.8	9.2	Yct.	3	15	1917	City Island, N. Y.....	Boston, Mass.
211195	LCWD	Ga. y.	Sapho.....	16	15	51.3	11.2	6.5	Yct.	2	40	1913	New York, N. Y.....	Do.
116799		Ga. s.	Sapho.....	12	10	35.0	14.0	3.6	Msc.	1	14	1898	Tampa, Fla.....	New York, N. Y.
213156		Ga. s.	Sapho.....	11	7	32.0	10.1	4.0	Fsh.	6	12	1915	Poulsbo, Wash.....	Seattle, Wash.
212123		Ga. y.	Sapphro.....	24	16	55.8	12.2	4.7	Yct.	2	60	1914	New York, N. Y.....	New York, N. Y.
23959		Ga. s.	Sappho.....	13	9	41.4	13.6	3.9	Fsh.	1	37	1871	Brooklyn, N. Y.....	Do.
223927		Ga. y.	Saracen.....	74	40	78.3	19.0	11.1	Yct.	6	100	1824	Essex, Mass.....	Boston, Mass.
110953		Ga. s.	Sara H. Halsdell.....	12	11	38.0	14.2	4.4	Fah.	1	22	1900	Sayville, N. J.....	New York, N. Y.
204810		Ga. s.	Sarah.....	13	9	44.2	11.3	2.8	Pas.	1	60	1937	Seattle, Wash.....	Seattle, Wash.
205909		Ga. s.	Sarah.....	30	27	48.7	17.5	5.0	Frt.	2	60	1908	Tottenville, N. Y.....	Philadelphia, Pa.
117245		Ga. s.	Sarah B.....	14	9	39.0	13.4	4.1	Oys.	2	10	1903	Stratford, Conn.....	Bridgeton, Conn.
221674		Ga. s.	Sarah R.....	9	6	33.8	9.3	4.3	Fsh.	2	16	(1)	(1)	Philadelphia, Pa.
116237		Ga. s.	Sarah Blum.....	13	6	52.8	13.6	3.6	Frt.	1	30	1886	Crab Island, Md.....	Reedville, Va.
22003		Ga. s.	Sarah Brown.....	6	5	30.0	11.0	3.0	Fsh.	1	8	1865	Norfolk, Va.....	Newport News, Va.
116084		Ga. s.	Sarah Eldert.....	17	15	40.7	16.5	4.0	Oys.	2	25	1873	Keyport, N. J.....	New York, N. Y.
23745		Ga. s.	Sarah Elizabeth.....	8	6	37.7	12.1	3.5	Msc.	1	9	1869	City Island, N. Y.....	Perth Amboy, N. J.
116784		Ga. s.	Sarah Jane.....	8	5	35.0	12.4	3.4	Oys.	3	15	1897	Metomphkin, Va.....	Cape Charles, Va.
116071		Ga. s.	Sarah O'Neill.....	20	19	45.0	18.7	4.8	Frt.	2	40	1885	Islip, N. Y.....	New York, N. Y.
221689		Ga. s.	Sarah Thomassen.....	24	13	49.7	15.2	6.1	Fsh.	2	50	1921	Thomaston, Me.....	Do.
116615		Ga. s.	Sarah H. Chance.....	11	5	32.0	14.0	3.6	Oys.	3	9	1894	Leeburg, N. J.....	Philadelphia, Pa.
116620		Ga. s.	Sarah L. Vickers.....	59	48	70.8	22.2	6.3	Frt.	4	60	1894	Lanford, Md.....	Baltimore, Md.
116003		Ga. s.	Sarah F. Lawson.....	8	7	38.4	14.7	3.3	Fsh.	3	12	1884	Barren Creek Springs, Md.....	Savannah, Ga.
116480		Ga. s.	Sarah M. Mulford.....	20	11	47.0	17.2	4.7	Oys.	6	54	1892	Bridgeton, N. J.....	Philadelphia, Pa.
208528		Ga. s.	Sarah T. Sharp.....	17	7	46.0	16.0	4.3	Oys.	6	18	1911	Dorchester, N. J.....	Do.
221317		Ga. y.	Saraha.....	17	6	43.7	11.0	4.6	Yct.	3	300	1921	East Boothbay, Me.....	Boothbay, Me.
220822		Ga. y.	Saraula.....	82	57	68.0	18.0	8.3	Yct.	7	110	1920	Miami, Fla.....	Philadelphia, Pa.
215113		Ga. s.	Sardinia.....	15	8	49.8	10.3	4.7	Fsh.	2	36	1917	South Portland, Me.....	Portland, Me.
218541		Ga. s.	Sarita.....	12	6	35.4	12.7	4.2	Fsh.	1	40	1906	Weymouth, Mass.....	New York, N. Y.
210270		Ga. y.	Sarnette.....	16	11	46.7	12.0	4.5	Yct.	1	25	1912	Bellast, Me.....	Houston, Tex.
222510		Ga. s.	Sarona.....	15	12	46.3	10.2	3.6	Pas.	1	12	1922	Santa Rosa, Fla.....	Pensacola, Fla.

1 Formerly ga. y. Columbian.

2 Formerly ga. y. Nadesah.

3 Formerly ga. s. Hopewell.

4 Formerly ga. s. Clippewa.

5 Formerly ga. y. Topaz V.

6 Composite.

7 Oil engine.

8 Electric-drive; gas engine.

9 Unknown.

MERCHANT MOTOR VESSELS OF THE UNITED STATES—Continued.

Official No.	Signal letters.	Rig.	Name of vessel.	Gross tonnage.	Net tonnage.	Length.	Breadth.	Depth.	Service.	Crew.	Indicated horsepower.	When built.	Where built.	Home port (where permanent document issues).
116005		G. s.	Sasle B.	18	13	46.3	10.6	7.2	Frt.	1	30	1899	Eastport, Me.	Eastport, Me.
222090	MDNT	G. y.	Sasqua.	59	44	56.1	14.8	6.3	Yct.	5	400	1922	Stamford, Conn.	Bridgeport, Conn.
213993		G. s.	Satellite.	25	14	54.6	14.1	6.0	Frt.	2	30	1916	East Boothbay, Me.	Boston, Mass.
222124		G. s.	Satisfaction.	10	6	46.6	12.1	3.0	Frt.	1	22	1921	West Palm Beach, Fla.	Miami, Fla.
223890		G. s.	Satisfaction.	30	18	54.6	14.6	6.1	Tow.	2	100	1924	Norfolk, Va.	Norfolk, Va.
211241		G. y.	Saucona.	37	32	55.5	13.1	6.0	Yct.	2	50	1913	New York, N. Y.	New York, N. Y.
222774		G. s.	Saugatuck.	10	8	35.3	12.2	5.6	Fsh.	2	22	1922	New Bedford, Mass.	Bridgeport, Conn.
220475		G. s.	Sauger.	9	7	34.9	9.9	3.9	Fsh.	2	28	1916	Port Clinton, Ohio.	Sandusky, Ohio.
115995		G. s.	Saunterer.	7	6	30.8	13.6	3.2	Frt.	2	15	1881	Patchogue, N. Y.	Bridgeport, Conn.
219223		G. s.	Savage.	21	18	42.1	13.3	3.8	Tow.	2	12	1912	Westlake, La.	Port Arthur, Tex.
117061	KRBL	G. y.	Savalo.	45	40	58.0	17.2	5.6	Yct.	2	75	1901	Tottenville, N. Y.	Savannah, Ga.
117155		G. y.	Savanna.	18	16	49.0	12.3	3.6	Yct.	1	25	1902	Astoria, N. Y.	New York, N. Y.
116731		G. s.	Savoy.	11	10	39.8	15.4	5.6	Frt.	2	20	1896	Bridgeport, Conn.	Bridgeport, Conn.
201441		G. s.	Sawtooth.	11	7	41.0	10.8	4.4	Tow.	1	65	1901	Alameda, Calif.	Nome, Alaska.
216944		G. s.	Sayonara.	20	18	38.2	12.3	8.1	Fsh.	3	15	1918	Everett, Wash.	Juneau, Alaska.
214186		G. y.	Sayona II.	46	25	71.2	14.1	5.7	Yct.	4	240	1916	Boston, Mass.	Providence, R. I.
204459		G. y.	Sayona II.	25	23	59.8	12.8	5.4	Yct.	2	50	1907	Osterville, Mass.	New Bedford, Mass.
213941		G. s.	Say When.	28	19	58.1	11.9	6.3	Msc.	3	100	1916	Brooklyn, N. Y.	New York, N. Y.
185202		G. s.	Say Yes.	13	9	52.8	10.5	4.1	Msc.	2	75	1891	do.	Do.
221261	MCSK	G. y.	Sazaro.	22	17	53.9	11.0	4.9	Yct.	2	300	1921	Milwaukee, Wis.	Do.
200406		G. s.	Scamp.	11	7	42.3	12.6	5.4	Tow.	1	37	1904	Newport, R. I.	Do.
221357		G. y.	Scamper.	7	6	34.3	9.1	3.0	Yct.	1	12	1920	Seattle, Wash.	Seattle, Wash.
204859		G. s.	Scandal.	19	9	50.0	11.5	5.0	Tow.	1	30	1906	Oakland, Calif.	Los Angeles, Calif.
211919		G. s.	Scandia.	116	79	90.8	19.3	9.3	Fsh.	18	160	1914	Seattle, Wash.	Ketchikan, Alaska.
215760		G. s.	Scandinavia II.	8	8	32.6	9.6	4.5	Frt.	2	50	1917	Camden, N. J.	Baltimore, Md.
204785		G. y.	Scanto.	35	23	67.8	13.0	8.0	Yct.	3	74	1907	Baltimore, Md.	Philadelphia, Pa.
222780		G. y.	Scaramouche.	28	19	60.0	10.5	5.9	Yct.	3	600	1923	New York, N. Y.	New York, N. Y.
116860		G. s.	Scattergood.	34	14	59.9	19.3	5.2	Ovs.	3	35	1898	Leesburg, N. J.	Philadelphia, Pa.
209402		G. s.	Schaperkoetter Ferry.	24	16	50.2	13.1	5.7	Yct.	1	45	1919	Edgemont, N. Y.	New York, N. Y.
222984		G. s.	Schaperkoetter Ferry.	6	6	39.5	12.5	1.7	Pas.	1	35	1871	Mt. Sterling, Mo.	St. Louis, Mo.
115375		G. s.	Schamer.	14	12	44.0	14.6	4.0	Msc.	1	35	1871	Jersey City, N. J.	New York, N. Y.
223675	MFLB	G. s.	SCHWENETADY SOCONY.	1,199	753	252.9	40.1	12.8	Tnk.	11	700	1924	Chester, Pa.	Do.
222999		G. y.	Scorpion.	28	19	54.0	11.8	5.3	Yct.	5	260	1923	New York, N. Y.	Do.
209683	LOHQ	G. y.	Scoutian.	68	40	83.5	15.3	9.0	Yct.	4	120	1912	West Mystic, Conn.	Do.
168265		G. s.	Scout.	92	62	70.0	19.4	6.6	Pas.	2	100	1912	Warroad, Minn.	Duluth, Minn.
204468		G. y.	Scout.	37	25	63.7	10.6	7.8	Yct.	2	600	1907	Muskegon, Mich.	Chicago, Ill.
209045		G. s.	Scout.	7	6	29.8	9.8	3.6	Fsh.	1	10	1911	Ketchikan, Alaska.	Ketchikan, Alaska.
212082		G. s.	Scout.	7	5	34.7	9.0	3.0	Frt.	1	20	1911	Bellingham, Wash.	Seattle, Wash.
212722		G. s.	Scout.	14	9	45.0	12.5	4.0	Pas.	1	30	1914	San Diego, Calif.	San Diego, Calif.
213597		G. s.	Scout.	13	6	39.6	11.2	3.6	Fsh.	2	25	1914	Deltaville, Va.	Newport News, Va.
214994		G. y.	Scout.	37	20	61.5	14.7	4.5	Yct.	6	75	1917	Bay City, Mich.	Philadelphia, Pa.
215174		G. s.	Scout.	11	9	36.7	11.2	4.6	Fsh.	1	20	1917	Everett, Wash.	Seattle, Wash.
223496		G. s.	Scout.	28	14	63.0	12.4	2.0	Tow.	1	25	1923	Parkersburg, W. Va.	Pittsburgh, Pa.
116306		G. s.	Soud.	7	6	30.5	11.2	3.2	Pas.	8	12	1889	Damariscotta, Me.	Boston, Mass.
218549		G. s.	Sculpin.	7	6	30.5	13.0	4.0	Fsh.	3	30	(†)	do.	New York, N. Y.
117065		G. y.	Sculpin II.	16	13	42.9	13.3	5.2	Yct.	2	40	1901	Shooters Island, N. Y.	New London, Conn.
212535		G. y.	Scurry.	55	51	56.0	16.6	3.0	Yct.	3	56	1914	Marco, Fla.	Miami, Fla.
117143		G. s.	Soylla.	9	6	42.0	9.5	3.5	Frt.	1	20	1902	Baltimore, Md.	Baltimore, Md.
214608		G. s.	Sea.	8	6	32.6	8.4	4.0	Fsh.	3	15	1916	Port Madison, Wash.	Port Angeles, Wash.
222618		G. s.	Seabass.	6	6	32.0	10.2	3.4	Fsh.	6	20	1923	Beach Haven, N. J.	Philadelphia, Pa.
213802		G. y.	Seabird.	23	16	50.3	12.0	5.7	Yct.	1	50	1915	Los Angeles, Calif.	Los Angeles, Calif.
209943		G. y.	Seabee.	56	49	54.0	15.6	0.6	Yct.	5	90	1911	Port Chester, N. Y.	Seattle, Wash.
205216		G. s.	Seabird.	12	11	30.7	11.3	4.3	Fsh.	1	12	1908	Osterville, Mass.	Vineyard Haven, Mass.
206355		G. s.	Seabird.	18	14	36.2	13.0	4.7	Fsh.	2	20	1909	Dookton, Wash.	Ketchikan, Alaska.
116885		G. y.	Seabird.	16	14	34.0	12.8	2.8	Yct.	2	24	1909	East Fowl River, Ala.	New Orleans, La.
116856		G. s.	Sea Bird.	7	7	29.6	12.0	3.0	Frt.	1	5	1882	Matagorda, Tex.	Galveston, Tex.
117164		G. s.	Sea Bird.	18	12	44.3	15.9	4.4	Fsh.	2	22	1902	Key West, Fla.	Georgetown, S. C.
209807		G. s.	Sea Bird.	6	6	28.0	9.2	3.5	Pas.	2	15	1912	Sturgeon Bay, Wis.	Milwaukee, Wis.
217907		G. s.	Sea Bird.	8	7	35.5	11.2	3.5	Pas.	1	16	1914	Brooklyn, N. Y.	New York, N. Y.
221705		G. s.	Sea Bird.	8	6	29.9	10.7	4.3	Fsh.	4	15	1915	Long Island, N. Y.	Do.
222797		G. y.	Sea Bird.	81	42	103.8	15.0	7.8	Yct.	5	660	1918	Bayonne, N. J.	Jacksonville, Fla.
221396		G. s.	Seaboard.	41	28	58.5	16.2	7.1	Tow.	4	400	1921	Tottenville, N. Y.	New York, N. Y.
201772		G. s.	Seaboy.	13	10	41.6	11.0	4.5	Pas.	3	35	1904	Jersey City, N. J.	Do.
202076		G. s.	Sea Boy.	17	12	34.0	11.1	4.5	Fsh.	1	25	1905	Ballard, Wash.	Ketchikan, Alaska.
218069		G. s.	Sea Boy.	6	5	30.5	8.3	3.8	Fsh.	1	5	1918	Port Angeles, Wash.	Seattle, Wash.
207632		G. s.	Seabreeze.	14	13	45.0	11.4	2.4	Pas.	1	25	1910	Seabreeze, Fla.	St. Augustine, Fla.
206847		G. s.	Sea Breeze.	13	11	55.8	8.7	4.1	Pas.	2	35	1907	Irondequoit, N. Y.	Rochester, N. Y.
223708		G. y.	Seabreeze II.	36	32	56.9	16.1	4.5	Yct.	4	54	1924	Daytona, Fla.	Cincinnati, Ohio.
223375		G. y.	Sea Call.	10	9	35.2	9.4	3.7	Yct.	1	22	1922	Geneva, N. Y.	Rochester, N. Y.
222583		G. s.	Seaco.	26	18	49.2	13.2	6.3	Fsh.	4	45	1918	Long Beach, Calif.	Los Angeles, Calif.

† Spark.
 ‡ Formerly ga. y. Robador.
 § Formerly ga. y. Irwin, III.
 ¶ Formerly ga. y. Tip Top.
 * Formerly st. s. E. P. Morse.
 † Formerly st. y. Oberon.
 ‡ Formerly st. y. Littlewood.
 § Formerly ga. y. Zodiac.

¶ Formerly ga. y. Crusoe.
 * Formerly ga. y. Freya II.
 † Formerly ga. y. Elver III.
 ‡ Formerly ga. y. The Gray Fox.
 § Formerly ga. y. Appy Fox.
 ¶ Formerly barge Rose M.
 * Formerly ga. y. Juliet.
 † Formerly ga. y. Corlew II.

‡ Formerly ga. y. Rheingold.
 * Formerly ga. y. Editha.
 † Formerly ga. y. Clorita.
 ‡ Formerly U. S. N. S. C. No. 104.
 † Unknown.
 ‡ Oil engine.
 § Yacht exempt June 30, 1924.
 ¶ Semi-Diesel engine.

MERCHANT MOTOR VESSELS OF THE UNITED STATES—Continued.

Official No.	Signal letters.	Rtg.	Name of vessel.	Gross tonnage.	Net tonnage.	Length.	Breadth.	Depth.	Service.	Crew.	Indicated horsepower.	When built.	Where built.	Home port (where permanent document issues).
106418		Ga. s.	Sea Coast.....	75	40	83.6	22.2	7.9	Oys.	8	80	1896	Islip, N. Y.	New Haven, Conn.
207354	L BKM	Ga. y.	Sea Duck.....	53	28	77.0	14.5	7.0	Yct.	4	80	1910	South Boston, Mass.	New York, N. Y.
210019		Ga. s.	Seafarer.....	11	9	35.4	10.5	5.7	Fsh.	6	16	1912	Mobile, Ala.	Pensacola, Fla.
214197		Ga. s.	Seafarer.....	27	16	59.6	13.0	5.2	Pas.	2	200	1916	Long Beach, Calif.	Los Angeles, Calif.
216515		Ga. y.	Seafarer II.....	27	15	54.1	12.0	6.1	Yct.	2	60	1918	Boston, Mass.	Boston, Mass.
201511		Ga. y.	Seafoam.....	46	21	64.4	14.3	5.4	Yct.	4	35	1904	Duluth, Minn.	Miami, Fla.
116553		Ga. s.	Sea Foam.....	15	10	43.7	11.0	4.7	Fsh.	1	60	1893	Ilwaco, Wash.	Ketchikan, Alaska.
212118		Ga. s.	Sea Foam.....	15	7	49.0	13.4	4.6	Tow.	1	22	1914	Prosper, Ore.	Newport, Ore.
218415		Ga. s.	Sea Foam.....	8	5	29.1	10.0	4.6	Fsh.	2	16	1919	Westport, Wash.	Seattle, Wash.
221476		Ga. s.	Sea Foam.....	9	7	32.0	8.9	3.2	Msc.	1	24	1900	West DePere, Wis.	Marquette, Mich.
222021		Ga. s.	Sea Fowl.....	30	25	55.6	13.4	5.2	Frt.	2	50	1922	South Jacksonville, Fla.	New York, N. Y.
116662		Ga. s.	Sea Fox.....	5	5	25.0	11.5	3.3	Frt.	1	12	1892	Monument Beach, Mass.	Vineyard Haven, Mass.
208002		Ga. s.	Sea Fox.....	7	6	38.3	8.3	3.0	Frt.	2	30	1909	St. Ignace, Mich.	Marquette, Mich.
222432		Ga. s.	Sea Goer II.....	10	6	39.5	10.9	3.8	Pas.	2	50	1911	Norfolk, Va.	New York, N. Y.
223104		Ga. s.	Sea Goer III.....	15	10	48.3	13.0	3.8	Pas.	5	65	1917	Brooklyn, N. Y.	Do.
214786		Ga. s.	Seagull.....	31	24	52.3	14.3	6.3	Fsh.	7	40	1917	Tacoma, Wash.	Los Angeles, Calif.
220378		Ga. s.	Seagull.....	8	5	29.4	10.8	4.0	Msc.	1	15	1900	(†)	New York, N. Y.
116796		Ga. s.	Sea Gull.....	14	12	48.2	13.0	4.0	Frt.	4	45	1897	Stratford, Conn.	Do.
116814		Ga. s.	Sea Gull.....	13	9	49.9	11.9	4.0	Pas.	1	12	1898	Brooklyn, N. Y.	Do.
204551		Ga. s.	Sea Gull.....	8	5	31.6	11.5	3.7	Frt.	1	20	1905	Woodmere, N. Y.	Do.
206317	L BDC	Ga. y.	Sea Gull.....	26	20	58.2	12.4	5.4	Yct.	1	60	1909	Greenport, N. Y.	Philadelphia, Pa.
206550		Ga. s.	Sea Gull.....	19	13	37.8	10.5	4.3	Fsh.	1	20	1909	Seattle, Wash.	Seattle, Wash.
208976		Ga. s.	Sea Gull.....	9	8	28.6	8.0	3.0	Fsh.	2	10	1904	Manitowoc, Wis.	Milwaukee, Wis.
210828		Ga. s.	Sea Gull.....	9	7	33.0	10.5	3.3	Fsh.	1	12	1912	Ketchikan, Alaska.	Ketchikan, Alaska.
214577		Ga. s.	Sea Gull.....	12	10	39.1	11.0	2.5	Frt.	2	12	1913	Middleburg, Fla.	Savannah, Ga.
214905		Ga. s.	Sea Gull.....	8	7	34.2	7.9	4.0	Pas.	1	20	1904	Seattle, Wash.	Seattle, Wash.
215738		Ga. s.	Sea Gull.....	13	9	44.5	10.6	3.9	Pas.	1	15	1900	Baltimore, Md.	Baltimore, Md.
215900		Ga. s.	Sea Gull.....	15	13	47.2	11.4	2.9	Pas.	1	35	1918	Daytona, Fla.	St. Augustine, Fla.
218201		Ga. s.	Sea Gull.....	7	6	31.0	9.0	3.9	Fsh.	1	5	1919	Hoonah, Alaska.	Juneau, Alaska.
218308		Ga. s.	Sea Gull.....	12	8	35.2	11.0	3.0	Fsh.	1	16	1919	Chicago, Alaska.	Do.
222375		Ga. s.	Sea Gull.....	10	9	35.2	9.4	3.7	Pas.	1	35	1922	Geneva, N. Y.	Do.
222452		Ga. s.	Sea Gull.....	28	28	36.1	20.5	5.0	Msc.	3	10	1922	Pascagoula, Miss.	Rochester, N. Y.
222640		Ga. s.	Sea Gull.....	7	6	32.8	0.0	3.0	Pas.	1	28	1922	Toms River, N. J.	Tampa, Fla.
223073		Ga. s.	Sea Gull.....	7	5	34.1	11.2	31.2	Msc.	1	9	1911	Patchogue, N. Y.	Philadelphia, Pa.
203977		Ga. s.	Sea Gull II.....	8	8	29.1	8.0	3.6	Fsh.	2	10	1908	Sturgeon Bay, Wis.	New York, N. Y.
200760		Ga. s.	Sea Horse.....	8	5	37.5	8.6	3.2	Pas.	1	15	1904	Seattle, Wash.	Ketchikan, Alaska.
220145		Ga. s.	Seahorse.....	9	6	32.0	11.0	4.5	Msc.	3	25	1920	Brooklyn, N. Y.	New York, N. Y.
221313		Ga. y.	Seahorse.....	69	36	80.0	15.5	7.3	Yct.	3	600	1921	Trenton, Mich.	Miami, Fla.
221929		Ga. s.	Sea Imp.....	19	13	46.4	11.3	5.1	Tow.	2	55	1922	Seattle, Wash.	Seattle, Wash.
211507		Ga. y.	Sea Jay.....	22	13	48.0	14.8	7.8	Yct.	2	30	1913	Boothbay Harbor, Me.	Chicago, Ill.
211975		Ga. s.	Seaketch.....	26	18	47.0	14.0	5.8	Fsh.	6	35	1914	Tacoma, Wash.	Ketchikan, Alaska.
207170		Ga. s.	Sea King.....	14	10	39.4	11.8	3.8	Fsh.	2	30	1910	Seattle, Wash.	Seattle, Wash.
209751		Ga. s.	Seakist.....	32	27	58.5	14.3	5.1	Pas.	2	80	1912	Astoria, Ore.	Juneau, Alaska.
218088	L RFK	Ga. s.	SEEKONK.....	4,998	3,114	390.0	51.2	27.0	Frt.	33	2,300	1919	Hog Island, Pa.	Philadelphia, Pa.
214804	LGTJ	Ga. y.	Sea Lady.....	22	21	56.2	11.2	5.3	Yct.	1	50	1917	Bristol, R. I.	New York, N. Y.
220170		Ga. s.	Sealand.....	39	27	53.0	14.9	7.2	Fsh.	7	45	1920	Tacoma, Wash.	Tacoma, Wash.
205093		Ga. s.	Sea Lion.....	11	9	39.0	12.9	4.2	Fsh.	1	20	1908	Seattle, Wash.	Ketchikan, Alaska.
206855		Ga. s.	Sea Lion.....	13	9	44.0	11.1	4.8	Fsh.	1	20	1909	Poulsbo, Wash.	Do.
214309		Ga. s.	Sea Lion.....	15	10	47.0	13.0	3.8	Pas.	1	24	1913	Anchorage, Alaska.	Juneau, Alaska.
216502		Ga. s.	Sea Lion.....	6	6	30.3	9.6	4.4	Fsh.	1	9	1918	Richardson, Wash.	Seattle, Wash.
221091		Ga. s.	Sea Lion.....	49	21	59.9	18.8	5.7	Frt.	2	60	1921	Sausalito, Calif.	San Francisco, Calif.
208527		Ga. s.	Sea Lion II.....	18	12	43.8	12.5	5.0	Fsh.	2	30	1911	Poulsbo, Wash.	Hyder, Alaska.
223017		Ga. y.	Sealove.....	20	21	54.7	14.0	8.2	Yct.	4	15	1924	City Island, N. Y.	New York, N. Y.
214102		Ga. y.	Seamald.....	31	26	49.7	10.4	7.0	Yct.	2	35	1918	New York, N. Y.	Do.
218566		Ga. s.	Seana.....	14	7	36.0	12.0	4.1	Msc.	1	16	(†)	Do.	Do.
222820		Ga. s.	Sea Nat.....	14	12	37.5	10.5	2.0	Msc.	1	40	1923	Seattle, Wash.	Seward, Alaska.
218315		Ga. s.	Seapp.....	16	11	43.3	9.9	5.8	Fsh.	2	45	1919	Olg Harbor, Wash.	Tacoma, Wash.
206637		Ga. s.	Sea Otter.....	21	16	47.8	10.0	4.7	Pas.	1	55	1909	Portland, Ore.	Portland, Ore.
210290		Ga. s.	Sea Otter.....	7	7	30.1	9.3	4.0	Frt.	1	12	1912	Hoquiam, Wash.	Seattle, Wash.
212159		Ga. s.	Sea Otter.....	5	5	27.6	9.1	4.6	Fsh.	1	20	1914	Stanwood, Wash.	Juneau, Alaska.
212347		Ga. s.	Sea Otter.....	26	18	50.4	15.5	5.0	Frt.	3	50	1914	Camden, N. J.	Baltimore, Md.
223353		Ga. s.	Sea Pearl.....	11	11	39.0	10.0	4.0	Frt.	1	20	1918	Boston, Mass.	New York, N. Y.
117161		Ga. s.	Sea Pigeon.....	13	10	41.7	12.6	4.2	Msc.	1	25	1902	Oceanus, N. Y.	Do.
207274		Ga. s.	Sea Queen.....	14	8	31.9	14.4	4.3	Msc.	1	24	1910	Friendship, Me.	Do.
206360		Ga. s.	Sea Queen.....	11	11	37.8	9.6	4.4	Msc.	2	28	1906	Jackson Harbor, Wis.	Milwaukee, Wis.
209769		Ga. s.	Sea Queen.....	10	7	36.4	9.0	3.9	Pas.	1	35	1912	Balboa, Calif.	Los Angeles, Calif.
214239		Ga. s.	Sea Queen.....	11	10	45.0	12.0	3.7	Pas.	1	30	1905	New Rochelle, N. Y.	New York, N. Y.
221809		Ga. s.	Sea Queen.....	11	9	31.0	9.1	4.4	Fsh.	3	20	1920	Ellison Bay, Wis.	Milwaukee, Wis.
223091	MFLG	Ga. y.	Sea Roamer.....	22	17	48.0	13.5	6.0	Yct.	2	37	1924	Winthrop, Mass.	Boston, Mass.
202002		Ga. s.	Sea Robin.....	8	8	35.2	11.4	4.0	Fsh.	1	16	1904	Osterville, Mass.	New Bedford, Mass.
213370		Ga. s.	Sea Rose.....	7	6	29.6	7.8	2.8	Fsh.	1	12	1915	Seattle, Wash.	Seattle, Wash.
216854		Ga. s.	Sea Rover.....	11	8	32.0	10.1	4.2	Frt.	1	25	1917	Hoquiam, Wash.	Astoria, Ore.
141697	KPRG	Ga. y.	Sea Scamp.....	30	29	58.0	10.4	7.7	Yct.	2	16	1899	Baltimore, Md.	Newark, N. J.

1 Formerly ga. s. Avalon.
 † Formerly U. S. N. launch No. 674.
 † Formerly U. S. N. ga. s. No. 3010.
 † Formerly ga. y. Heather.

1 Formerly ga. y. Nirvana.
 † Formerly U. S. N. launch No. 674.
 † Formerly ga. s. Wilson.
 † Formerly ga. y. Lady Gay.

1 Formerly ga. y. Lucile.
 † Oil engine.
 † Unknown.
 † Semi-Diesel engine.

MERCHANT MOTOR VESSELS OF THE UNITED STATES—Continued.

Official No.	Signal letters.	Rig.	Name of vessel.	Gross tonnage.	Net tonnage.	Length.	Breadth.	Depth.	Service.	Crew.	Indicated horsepower.	When built.	Where built.	Home port (where permanent document issues).
219328		Ga. y.	Sea Scout	11	7	40.9	9.5	3.5	Yct.	1	24	1912	Washington, D. C.	Washington, D. C.
222017		Ga. s.	Sea Sled	6	6	35.8	10.7	2.3	Frt.	1	9	1913	Inwood, N. Y.	New York, N. Y.
218080		Ga. s.	Sea Toy	8	7	31.2	10.8	3.8	Frt.	2	18	1916	Corona, L. I., N. Y.	Do.
231443		Ga. y.	Sea Toy II	17	15	43.9	14.0	4.7	Yct.	1	40	1923	Bayhead, N. J.	Philadelphia, Pa.
221558		Ga. y.	Sea Urdhin	11	7	40.9	9.1	3.4	Yct.	1	40	1902	San Francisco, Calif.	Los Angeles, Calif.
223477		Ga. s.	Sea Vamp	29	19	49.6	13.7	6.5	Tow.	4	75	1923	Seattle, Wash.	Seattle, Wash.
220180		Ga. y.	Seaward	96	29	93.9	21.0	11.3	Yct.	6	65	1920	East Boothbay, Me.	Los Angeles, Calif.
223173		Ga. y.	Seaward	77	68	72.4	16.8	5.8	Yct.	4	100	1923	New York, N. Y.	Seattle, Wash.
222886		Ga. s.	Seaway	15	10	45.3	10.4	4.2	Frt.	1	45	1913	Stamford, Conn.	Galveston, Tex.
116815		Ga. s.	Sea Witch	13	10	49.9	11.9	4.0	Pat.	1	100	1898	Brooklyn, N. Y.	New York, N. Y.
206123		Ga. s.	Sea Wolf	14	10	41.5	13.6	4.1	Frt.	4	30	1909	Seattle, Wash.	Nome, Alaska.
211631		Ga. y.	Sea Wolf	25	17	47.4	12.3	6.1	Yct.	1	45	1913	Raymond, Wash.	Seattle, Wash.
211872		Ga. s.	Sea Wolf	14	11	30.5	14.0	4.2	Pat.	1	24	1913	Camden, N. J.	Philadelphia, Pa.
212264		Ga. s.	Sea Wolf	14	6	47.7	11.8	4.3	Fsh.	1	30	1914	Sausalito, Calif.	Los Angeles, Calif.
217097		Ga. s.	Sea Wolf	9	6	34.7	8.8	3.9	Frt.	2	30	1918	Seattle, Wash.	San Diego, Calif.
222876		Ga. s.	Sea Wolf	161	122	110.2	18.4	9.4	Pat.	4	220	1923	Portland, Ore.	Portland, Ore.
208279		Ga. s.	Seal	7	5	32.7	9.6	2.4	Frt.	1	24	1911	Astoria, Ore.	Astoria, Ore.
208504		Ga. s.	Seal	9	6	28.8	8.5	3.6	Frt.	2	30	1911	San Pedro, Calif.	San Pedro, Calif.
211289		Ga. s.	Seal	43	29	58.0	13.2	6.8	Fsh.	6	60	1913	Seattle, Wash.	Seattle, Wash.
209210		Ga. s.	Seashipt No. 38	17	12	39.0	18.0	4.4	Oys.	3	15	1911	Northport, N. Y.	Bridgeport, Conn.
211772		Ga. s.	Seattle	81	53	77.0	18.8	9.0	Fsh.	15	110	1913	Seattle, Wash.	Seattle, Wash.
212998		Ga. s.	Seattle	21	16	44.4	13.2	5.6	Fsh.	7	25	1915	do	Ketchikan, Alaska.
207636		Ga. s.	Sebasco	126	6	47.1	12.4	3.6	Frt.	2	25	1910	Waldoboro, Me.	Portland, Me.
217746		Ga. y.	Sebonac	158	51	122.1	17.5	9.6	Yct.	8	80	1919	Bayonne, N. J.	New York, N. Y.
221904		Ga. s.	Secret	18	12	48.0	10.4	5.4	Frt.	2	30	1916	Portsmouth, Va.	Norfolk, Va.
117201		Ga. s.	Secro	12	8	33.8	11.0	3.5	Pat.	1	24	1900	Port Gamble, Wash.	Seattle, Wash.
209342		Ga. s.	See Am	11	7	47.5	11.8	4.0	Frt.	3	20	1911	Coupeville, Wash.	Port Townsend, Wash.
216736		Ga. s.	See and See	8	6	37.5	10.4	4.4	Mso.	1	32	1917	Long Island City, N. Y.	New York, N. Y.
219784		Ga. s.	Seekum	12	9	35.3	12.1	4.0	Fsh.	1	14	1920	Seattle, Wash.	Seattle, Wash.
203464		Ga. s.	Segochet	35	6	57.6	13.1	6.9	Frt.	4	90	1906	Thomaston, Me.	San Juan, P. R.
213190		Ga. s.	Selca	26	18	45.6	13.6	5.9	Fsh.	5	40	1915	Tacoma, Wash.	Seattle, Wash.
57783		Ga. s.	Selma	6	6	29.0	12.0	2.8	Fsh.	1	18	1876	Moriches, N. Y.	New York, N. Y.
116925		Ga. s.	Selma	29	19	50.0	14.0	7.0	Fsh.	2	40	1893	Victoria, B. C.	Seattle, Wash.
222886		Ga. s.	Selmlede II	8	5	31.5	10.0	4.3	Tow.	1	25	1923	Marblehead, Mass.	Salem, Mass.
200118		Ga. s.	Selrada	31	29	54.3	16.8	5.3	Pat.	3	70	1903	Toms River, N. J.	New York, N. Y.
214876		Ga. s.	Semld	38	17	55.2	16.7	7.8	Frt.	3	55	1917	Astoria, Ore.	Astoria, Ore.
115991		Ga. s.	Seminole	10	10	36.6	12.5	4.2	Frt.	1	40	1884	Wyannt, Mass.	Fall River, Mass.
204896		Ga. s.	Seminole	18	15	40.0	11.5	6.0	Pat.	1	50	1907	Holly Hill, Fla.	St. Augustine, Fla.
205621		Ga. s.	Seminole	9	8	35.0	11.5	4.6	Fsh.	3	45	1904	Jersey City, N. J.	New York, N. Y.
221126		Ga. s.	Seminole	9	6	34.5	10.7	4.6	Fsh.	1	30	1913	Racine, Wis.	Chicago, Ill.
221787		Ga. s.	Seminole	80	44	61.9	21.4	6.7	Frt.	3	75	1921	Jacksonville, Fla.	St. Augustine, Fla.
222461		Ga. s.	Seminole	12	10	37.7	12.9	3.9	Frt.	2	28	1922	Charleston, S. C.	Charleston, S. C.
214991		Ga. y.	Seminole Queen	47	39	61.5	15.3	3.6	Yct.	2	16	1916	St. Augustine, Fla.	Miami, Fla.
202584		Ga. y.	Senkall	19	13	44.2	10.1	4.3	Yct.	1	20	1905	New Rochelle, N. Y.	New York, N. Y.
206334		Ga. y.	Senator	41	11	58.0	16.4	7.4	Fsh.	10	80	1911	Seattle, Wash.	Ketchikan, Alaska.
117035	KQTV	Ga. y.	Seneca	65	61	81.8	20.4	9.7	Yct.	10	40	1901	Brooklyn, N. Y.	Boston, Mass.
117058		Ga. y.	Seneca	16	11	35.0	12.0	6.3	Yct.	1	30	1901	Newport News, Va.	Philadelphia, Pa.
209323		Ga. s.	Seneca	11	10	32.4	9.3	3.5	Pat.	2	16	1910	Milwaukee, Wis.	Milwaukee, Wis.
205058		Ga. s.	Sentinel	10	7	40.4	10.8	4.4	Tow.	1	50	1903	Oakland, Calif.	San Francisco, Calif.
220042		Ga. s.	Sentinel	31	21	47.6	14.0	6.6	Fsh.	6	65	1920	Tacoma, Wash.	Tacoma, Wash.
220283		Ga. y.	Sentinel	83	44	105.9	16.1	8.2	Yct.	2	440	1918	Clayton, N. Y.	Chicago, Ill.
206517		Ga. s.	Seoma	40	32	64.4	14.6	4.6	Pat.	4	36	1909	Detroit, Mich.	Charleston, S. C.
213608		Ga. s.	September Morn	10	7	37.8	9.4	2.5	Pat.	1	22	1915	Stillwater, Minn.	St. Paul, Minn.
118349	KHMO	Ga. s.	Sequoia	370	263	150.0	35.0	11.0	Frt.	9	75	1820	Fairhaven, Calif.	Los Angeles, Calif.
223005		Ga. y.	Sequoia	16	14	38.9	12.5	6.5	Yct.	2	30	1923	City Island, N. Y.	New York, N. Y.
210593		Ga. s.	Serolda	10	7	32.0	9.8	3.8	Frt.	1	12	1912	Austin, Wash.	Seattle, Wash.
210126		Ga. y.	Serinity	17	13	43.0	9.4	7.3	Yct.	1	35	1912	Sallsbury, Md.	Philadelphia, Pa.
116064		Ga. s.	Sergeant	7	7	32.8	14.0	3.4	Mso.	2	12	1870	Islip, N. Y.	New York, N. Y.
222846		Ga. s.	Sergeant	35	24	65.2	20.0	3.7	Fsh.	2	26	1923	Millford, Del.	Do.
211803		Ga. s.	Service	14	13	36.0	13.0	4.0	Frt.	2	12	1918	St. Ignace, Mich.	Grand Haven, Mich.
215805		Ga. s.	Service	33	21	59.2	14.6	5.7	Fsh.	10	60	1917	Eden, Fla.	Miami, Fla.
218644		Ga. p.	Service	12	10	41.3	12.5	2.9	Tow.	2	60	1919	Kansas City, Kans.	Kansas City, Mo.
221283		Ga. s.	Service	54	37	59.9	15.4	8.4	Fsh.	8	75	1921	Seattle, Wash.	Ketchikan, Alaska.
221670	MDGB	Ga. y.	Service	79	54	104.3	14.9	8.3	Yct.	8	440	1917	Bayonne, N. J.	New York, N. Y.
222505		Ga. s.	Service	13	12	51.8	13.8	4.0	Pat.	1	40	1922	Brassar, Mich.	Marquette, Mich.
222712		Ga. s.	Service	10	6	38.4	9.3	4.1	Frt.	1	60	1902	Portsmouth, N. H.	Norfolk, Va.
208612		Ga. s.	Strocama	38	25	60.0	16.0	5.6	Fsh.	3	100	1911	Anacortes, Wash.	Seattle, Wash.
205584		Ga. s.	Stvarg	25	17	49.2	17.3	4.5	Frt.	2	25	1908	Sallsbury, Md.	Baltimore, Md.
223360		Ga. s.		9	7	36.3	11.2	4.0	Mso.	2	40	1917	Sea Isle City, N. J.	New York, N. Y.
209502		Ga. s.	Seven Bells	12	8	40.2	15.0	4.4	Frt.	1	35	1871	San Francisco, Calif.	San Francisco, Calif.
211350		Ga. s.	Seven Bros	14	9	34.0	11.5	3.6	Fsh.	7	12	1913	Seattle, Wash.	Wrangell, Alaska.
207755		Ga. s.	Seven Brothers	13	11	40.3	11.4	4.1	Fsh.	6	20	1909	Sea Bright, N. J.	Philadelphia, Pa.
117191		Ga. s.	Seven Marys	24	21	64.0	16.0	4.0	Fsh.	12	60	1902	Sallsbury, Md.	Wilmington, N. C.

1 Formerly ga. s. Kate Mirkovitch.

2 Formerly ga. y. Victory.

3 Formerly U. S. N. dispatch boat No. 2.

† Oil engine.

4 Formerly (a) British st. s. Shelby.

5 Formerly (b) British sch. Selma.

6 Formerly ga. s. Uncle Sam.

7 Formerly U. S. S. Seminole.

8 Formerly (a) U. S. N. S. C. 411.

9 Formerly (b) ga. y. Brunetto.

10 Formerly S. C. 05.

11 Formerly U. S. N. launch No. 430.

MERCHANT MOTOR VESSELS OF THE UNITED STATES—Continued.

Official No.	Signal letters.	Rig.	Name of vessel.	Gross tonnage.	Net tonnage.	Length.	Breadth.	Depth.	Service.	Crew.	Indicated horsepower.	When built.	Where built.	Home port (where permanent documents issued).
221578		Ga. s.	Seven Sisters.....	8	6	Feet.	Feet.	Feet.	Mso.	1	25	(1)	(1).....	New York, N. Y.
218341		Ga. p.	Seven Mile Ferry.....	15	15	32.4	12.6	3.8	Fer.	1	10	1918	Clarksville, Tenn.	Nashville, Tenn.
207463		Ga. s.	Sawabaka.....	24	14	63.8	16.0	6.3	Frt.	3	30	1910	Lubec, Me.	Eastport, Me.
210639		Ga. s.	Seymour.....	65	44	65.8	18.0	8.9	Fsh.	15	100	1913	Tacoma, Wash.	Seattle, Wash.
216592		Ga. s.	Seymour.....	7	6	30.4	8.6	4.1	Fsh.	2	40	1918	Seattle, Wash.	Port Angeles, Wash.
223352	MFNG	Ga. y.	Seymour III.....	46	31	61.5	14.3	5.9	Yct.	3	200	1924	Lynn, Mass.	Boston, Mass.
204311		Ga. y.	Shad.....	17	13	43.8	10.0	5.2	Yct.	3	60	1907	Boston, Mass.	Norfolk, Va.
205347	KWQG	Ga. y.	Shad.....	60	42	84.8	15.4	7.0	Yct.	5	100	1908do.....	Boston, Mass.
220689		Ga. y.	Shadoc II.....	23	16	50.9	12.0	5.2	Yct.	2	50	1920	New York, N. Y.	New York, N. Y.
214010	LFWG	Ga. y.	Shadow.....	23	22	40.0	12.4	6.7	Yct.	2	40	1916	Bristol, R. I.	Do.
223524		Ga. s.	Shadow III.....	14	8	49.2	9.0	4.6	Pas.	2	200	1916	Miami, Fla.	Charleston, S. C.
207424		Ga. s.	Shakan.....	35	24	59.8	16.5	5.3	Fsh.	2	75	1910	Anacortes, Wash.	Seattle, Wash.
208680		Ga. s.	Shallotte.....	14	13	49.0	12.6	3.8	Frt.	2	25	1911	Shallotte, N. C.	Wilmington, N. C.
116790		Ga. s.	Shamrock.....	37	35	59.6	20.4	5.2	Frt.	2	24	1881	Somerset County, Md.	Newport News, Va.
116151		Ga. s.	Shamrock.....	48	37	68.4	20.1	7.4	Pas.	5	110	1887	Brooklyn, N. Y.	New York, N. Y.
116920		Ga. s.	Shamrock.....	6	6	37.5	13.8	3.0	Frt.	4	18	1899	Fairmount, Md.	Crisfield, Md.
117071		Ga. s.	Shamrock.....	5	5	37.5	13.3	3.0	Oys.	3	7	1901	Hunting Creek, Va.	Do.
117255		Ga. s.	Shamrock.....	9	7	34.3	13.2	5.9	Frt.	1	14	1903	Eastport, Me.	Eastport, Me.
202078		Ga. s.	Shamrock.....	9	0	37.7	12.0	4.6	Frt.	2	20	1905	Winthrop, N. O.	Washington, N. O.
207068		Ga. p.	Shamrock.....	11	8	46.0	11.4	3.2	Frt.	3	22	1909	Out Off, La.	New Orleans, La.
209578		Ga. s.	Shamrock.....	13	9	38.5	11.9	4.6	Frt.	1	27	1912	Tacoma, Wash.	Seward, Alaska.
211017		Ga. s.	Shamrock.....	14	13	54.0	14.0	4.3	Mso.	2	20	1913	Supply, N. O.	Wilmington, N. C.
213220		Ga. s.	Shamrock.....	16	12	34.8	11.0	8.0	Mso.	2	20	1911	Joliet, Ill.	Chicago, Ill.
217509		Ga. s.	Shamrock.....	10	7	34.4	8.0	8.0	Pas.	2	24	1918	Cloverport, Ky.	Louisville, Ky.
220260		Ga. s.	Shamrock.....	40	27	54.8	15.1	7.2	Fsh.	7	50	1920	Tacoma, Wash.	Tacoma, Wash.
223162		Ga. s.	Shamrock.....	148	66	116.5	26.0	12.1	Fsh.	27	100	1923	Essex, Mass.	Boston, Mass.
213949		Ga. s.	Shamrock II.....	19	17	44.4	12.3	5.5	Fsh.	2	45	1916	Tacoma, Wash.	Seattle, Wash.
216030		Ga. s.	Shamrock III.....	39	28	55.9	15.5	7.1	Fsh.	7	20	1917do.....	Do.
218475		Ga. p.	Shamrock No. 2.....	22	23	58.6	13.9	2.0	Tow.	2	35	1918	Charleston, W. Va.	Pittsburgh, Pa.
211148		Ga. s.	Shannon.....	19	8	50.1	14.1	3.9	Frt.	1	14	1913	Luban, Va.	Baltimore, Md.
206313	LHDN	Ga. y.	Shark.....	30	24	74.2	12.4	7.2	Yct.	1	80	1909	Osterville, Mass.	Bridgeton, Conn.
208540		Ga. y.	Shark.....	18	16	52.4	10.8	5.0	Yct.	2	40	1911	Sallsbury, Md.	Wilmington, Del.
208705	LBWD	Ga. s.	Shark.....	122	64	130.1	18.7	6.9	Fsh.	1	180	1911	Portland, Ore.	San Francisco, Calif.
217820		Ga. s.	Shark.....	6	5	24.0	8.4	2.9	Tow.	2	15	1916	Kawaunee, Wis.	Milwaukee, Wis.
222075		Ga. s.	Shark.....	8	5	30.7	9.0	3.8	Tow.	2	22	1922	Charleston, S. O.	Charleston, S. O.
210762		Ga. p.	Shark III.....	23	21	52.3	12.0	5.8	Yct.	2	75	1912	Greenwich, Conn.	Baltimore, Md.
206337		Ga. y.	Sharp Shooter.....	11	7	46.4	12.7	2.2	Frt.	1	10	1904	Delka Bluff, Fla.	Jacksonville, Fla.
210357		Ga. s.	Shaw.....	11	7	35.1	12.7	4.0	Fsh.	1	32	1912	Shaw Island, Wash.	Port Townsend, Wash.
206235	LDON	Ga. y.	Shawna.....	53	43	73.5	18.0	9.6	Yct.	5	60	1909	Boston, Mass.	New York, N. Y.
213851		Ga. y.	Shawnee.....	43	31	63.4	17.4	9.1	Yct.	3	22	1916do.....	San Francisco, Calif.
117147		Ga. s.	Shochmah.....	17	12	47.2	14.4	6.7	Frt.	2	45	1899	East Boothbay, Me.	New York, N. Y.
203063		Ga. s.	Shoepshead.....	13	11	48.2	12.4	4.1	Pas.	2	25	1906	Brooklyn, N. Y.	St. Augustine, Fla.
222220	MDQK	Ga. y.	Shoerness.....	20	13	65.9	10.6	5.3	Yct.	3	300	1922	Boston, Mass.	New York, N. Y.
223134		Ga. s.	Shoefeld.....	0	0	44.8	10.5	3.0	Pas.	2	20	(1)	(1).....	Do.
223126		Ga. s.	Shok.....	0	0	28.9	11.9	4.1	Fsh.	1	21	1923	Brunswick, Ga.	Brunswick, Ga.
203750	KVSH	Ga. y.	Sholla.....	47	39	59.9	17.0	7.1	Yct.	1	28	1903	West Haven, Conn.	New York, N. Y.
117106		Ga. s.	Sholl.....	16	9	50.0	14.5	3.5	Frt.	1	30	1901	Alviso, Cal.	San Francisco, Calif.
216364		Ga. s.	Sholloo.....	124	69	80.0	28.1	7.1	Frt.	5	30	1917	Long Beach, Calif.	Do.
218827		Ga. y.	Sholto.....	22	19	54.6	12.0	3.5	Yct.	3	40	1919	Atlantic City, N. J.	Philadelphia, Pa.
223104		Ga. s.	Sholto Island.....	81	55	59.0	28.0	7.4	Pas.	3	70	1923	Groenport, N. Y.	New York, N. Y.
222828		Ga. y.	Shoma II.....	37	28	56.1	14.0	3.0	Yct.	1	74	1922	Sallsbury, Md.	Tampe, Fla.
212545		Ga. s.	Shenandoah.....	23	16	41.0	12.8	5.3	Fsh.	1	20	1914	Ketchikan, Alaska.	Ketchikan, Alaska.
116258		Ga. s.	Shenocostoff.....	14	12	41.1	11.4	5.5	Tow.	2	40	1889	Noank, Conn.	New London, Conn.
216122		Ga. s.	Shepard Point.....	37	15	56.4	17.0	4.6	Ten.	3	60	1918	Vancouver, Wash.	Ketchikan, Alaska.
214221		Ga. s.	Shepard of the Hills.....	17	15	59.6	12.3	3.8	Pas.	3	60	1916	Branson, Mo.	St. Louis, Mo.
210130		Ga. s.	Sheppard.....	12	9	33.5	13.1	3.2	Pas.	2	16	1919	Mount Pleasant, S. O.	Charleston, S. O.
210386	LKBT	Ga. s.	Sherawog.....	1,353	1,048	222.1	40.0	18.6	Frt.	0	600	1918	Savannah, Ga.	New York, N. Y.
218197		Ga. p.	Sherman.....	61	38	61.9	20.5	6.6	Frt.	2	100	1919	Antlooh, Cal.	San Francisco, Calif.
219018		Ga. s.	Sherman.....	23	18	43.8	13.1	6.1	Fsh.	8	35	1920	Seattle, Wash.	Ketchikan, Alaska.
216884		Ga. s.	Siria II.....	23	22	33.0	12.0	3.7	Mso.	1	28	1917	New York, N. Y.	New York, N. Y.
208140		Ga. p.	Slifter No. 2.....	13	11	65.4	12.0	2.0	Pas.	1	18	1911	Sards, Ohio.	Pittsburgh, Pa.
210162		Ga. s.	Slina-on.....	7	6	31.5	7.2	3.3	Fsh.	2	10	1912	Plum Island, Wis.	Milwaukee, Wis.
218744		Ga. s.	Shirley.....	11	0	37.6	10.3	4.1	Fsh.	2	25	1919	Tatocah, Wash.	Seattle, Wash.
222225	MDQL	Ga. y.	Shirley.....	79	54	104.3	14.9	8.3	Yct.	8	600	1917	Brooklyn, N. Y.	Minneapolis, Minn.
222049		Ga. p.	Shirley.....	16	13	55.5	14.5	1.0	Tow.	1	35	1923	Pittsburgh, Pa.	Pittsburgh, Pa.
217695		Ga. s.	Shishaldin.....	30	12	61.1	14.9	4.6	Fsh.	2	85	1919	Vancouver, Wash.	Portland, Ore.
209077		Ga. y.	Shokogoon.....	30	28	50.0	10.0	0.0	Yct.	2	40	1911	Muskegon, Mich.	Chicago, Ill.
222929		Ga. s.	Short Cut.....	15	10	65.4	19.4	2.3	Fer.	2	38	1923	Mulat, Fla.	Pensacola, Fla.
223390		Ga. s.	Shoshono.....	19	13	47.5	13.0	4.6	Fsh.	3	30	1922	Kodiak, Alaska.	Seward, Alaska.
213503		Ga. s.	Show Me.....	9	7	30.2	7.7	3.4	Pas.	3	24	1913	Alton, Ill.	St. Louis, Mo.
202814		Ga. s.	Show Me.....	7	5	30.6	9.1	3.7	Frt.	1	20	1906	Juneau, Alaska.	Juneau, Alaska.

1 Formerly (a) Ga. s. Shad.
 (b) U. S. S. Shad.
 1 Formerly ga. y. Miami B.
 1 Formerly ga. y. Idaho.

1 Formerly ga. s. Bayocean.
 1 Formerly ga. y. Dohoma, Jr.
 1 Formerly ga. y. Ebiyee IV.
 1 Formerly ga. s. Purocco No. 4.

1 Formerly U. S. N. S. O. 50.
 1 Formerly ga. s. Shohokon.
 1 Ollengins.
 1 Unknown.

MERCHANT MOTOR VESSELS OF THE UNITED STATES—Continued.

Official No.	Signal letters.	Rig.	Name of vessel.	Gross tonnage.	Net tonnage.	Length.	Breadth.	Depth.	Service.	Crew.	Indicated horsepower.	When built.	Where built.	Home port (where permanent document issues).
207285	LBJV	Ga. y.	Shrewsbury	77	41	94.4	15.0	7.7	Yot.	4	200	1910	Boston, Mass.	New York, N. Y.
209886		Ga. s.	Shul Cha.	28	23	56.8	15.6	4.5	Frt.	1	50	1912	Morehead City, N. C.	Do.
214708		Ga. s.	Shumagin	25	17	46.7	13.1	5.5	Fsh.	5	40	1917	Seattle, Wash.	Unalaska, Alaska.
203076		Ga. s.	Shur	23	23	58.0	12.6	5.2	Yot.	2	40	1906	Lynn, Mass.	Rochester, N. Y.
157303		Ga. s.	Slam	21	21	52.0	18.8	6.1	Fsh.	2	100	1891	Astoria, Oreg.	Seattle, Wash.
117133		Ga. s.	Sibly	29	18	51.9	15.2	7.8	Fsh.	3	42	1902	Port Jefferson, N. Y.	Gloucester, Mass.
210226		Ga. s.	Sidla	5	5	25.8	7.2	3.2	Fsh.	4	10	1911	Milwaukee, Wis.	Chicago, Ill.
207740		Ga. s.	Sikle	24	21	50.0	17.3	3.8	Fsh.	12	20	1910	Williston, N. C.	Beaufort, N. C.
203849		Ga. s.	Sidney	9	6	39.9	10.2	3.9	Fsh.	1	20	1907	Ballard, Wash.	Seattle, Wash.
116740		Ga. s.	Sidney R. Riggis	10	10	55.5	14.1	3.8	Oys.	3	5	1896	Orlolo, Md.	Crisfield, Md.
215004		Ga. s.	Sidney and Wayne	24	21	38.6	11.5	3.5	Fsh.	3	16	1918	Vermilion, Ohio	Sandusky, Ohio.
214391	LGBH	Ga. s.	Sierra	1,084	743	210.6	42.5	14.8	Frt.	22	640	1916	Hoquiam, Wash.	San Francisco, Calif.
93241	KRMV	Ga. y.	Siesta	44	39	57.1	15.0	3.3	Yot.	4	80	1900	Croton, N. Y.	Burlington, Vt.
117268	KQBH	Ga. y.	Siesta	32	32	57.7	15.1	3.4	Yot.	2	27	1900	New Bedford, Mass.	Philadelphia, Pa.
202230	KTWN	Ga. y.	Siesta	31	26	76.8	11.7	6.1	Yot.	2	25	1903	New York, N. Y.	New York, N. Y.
218748	LSKP	Ga. y.	Siesta	132	114	99.6	19.5	8.0	Yot.	6	100	1919	Holly Hill, Fla.	Philadelphia, Pa.
116034	LDJK	Ga. y.	Signal	18	14	37.7	15.0	6.2	Yot.	2	28	1893	Piermont, N. Y.	Baltimore, Md.
214701		Ga. s.	Signal	19	13	40.7	12.2	6.1	Fsh.	4	30	1917	Tacoma, Wash.	Seward, Alaska.
215184		Ga. y.	Signal	23	16	54.8	12.0	5.5	Yot.	3	300	1917	New York, N. Y.	New York, N. Y.
211071		Ga. s.	Signess	14	12	39.1	10.9	3.4	Frt.	1	24	1913	Dames Point, Fla.	Jacksonville, Fla.
203784		Ga. s.	Signwan	18	14	44.5	14.8	4.2	Oys.	2	30	1906	Bridgeport, Conn.	Bridgeport, Conn.
213347		Ga. s.	Signora	6	5	26.4	8.0	3.1	Fsh.	2	20	1911	Manitowoc, Wis.	Grand Haven, Mich.
215615		Ga. s.	Signrd	7	7	36.2	10.3	4.9	Fsh.	2	20	1917	Seattle, Wash.	Seattle, Wash.
211259		Ga. s.	Signs Moon	26	15	62.3	14.5	6.3	Frt.	1	50	1913	East Boothbay, Me.	Rockland, Me.
223066		Ga. s.	Siletz	93	57	60.3	22.2	7.3	Frt.	4	175	1923	Kernville, Oreg.	Newport, Oreg.
209706		Ga. s.	Silver City	21	14	47.8	14.2	3.2	Tow.	5	35	1912	Tampa, Fla.	Tampa, Fla.
216242		Ga. s.	Silver Gate	42	22	54.8	16.7	6.4	Frt.	4	125	1918	San Diego, Calif.	San Diego, Calif.
216470		Ga. y.	Silverheels II	32	21	57.5	12.2	5.0	Yot.	1	225	1917	Detroit, Mich.	Detroit, Mich.
204281		Ga. s.	Silver King	13	8	43.2	12.2	3.8	Fsh.	1	37	1907	Port Bolivar, Tex.	Galveston, Tex.
217907		Ga. s.	Silver King	33	29	44.0	15.0	3.2	Fsh.	6	32	1919	Seattle, Wash.	Seattle, Wash.
209273		Ga. s.	Silver Leaf	9	9	31.5	9.7	4.0	Fsh.	3	10	1903	West De Pere, Wis.	Milwaukee, Wis.
212281		Ga. s.	Silver Moon	11	9	34.3	11.0	3.7	Tow.	1	20	1921	St. James, Mich.	Grand Haven, Mich.
222078		Ga. s.	Silver Moon	91	63	104.4	14.7	8.4	Fsh.	8	660	1917	Puget Sound, Wash.	Seattle, Wash.
116116		Ga. s.	Silver Spray	10	3	48.0	17.3	2.6	Oys.	1	8	1880	Crisfield, Md.	Newport News, Va.
212128		Ga. s.	Silver Spray	20	17	52.4	13.4	3.8	Msc.	2	30	1914	Marshallberg, N. C.	Norfolk, Va.
216071		Ga. s.	Silver Spray	12	6	44.7	12.4	4.9	Fsh.	2	85	1913	San Diego, Calif.	San Diego, Calif.
221394		Ga. s.	Silver Spray	15	10	41.2	11.6	4.0	Fsh.	2	30	1920	North Manitou Island, Mich.	Grand Haven, Mich.
203522		Ga. s.	Silver Springs	14	11	47.7	11.0	3.5	Frt.	2	15	1906	Ladies Island, S. O.	Charleston, S. O.
212873		Ga. s.	Silver Springs	31	26	43.4	14.0	4.3	Fsh.	3	40	1915	Grand Springs, Fla.	Jacksonville, Fla.
207130		Ga. s.	Silver Star	9	7	32.0	9.6	3.6	Fsh.	1	12	1906	Two Rivers, Wis.	Grand Haven, Mich.
214586		Ga. s.	Silver Star	18	9	33.4	11.2	4.8	Fsh.	2	60	1916	Miami, Fla.	Miami, Fla.
110235		Ga. s.	Silver Wave	32	21	54.8	16.9	5.2	Fsh.	4	65	1859	Bandon, Oreg.	Nome, Alaska.
213310		Ga. s.	Silver Wave	15	12	39.4	12.8	4.4	Fsh.	6	20	1915	Louist, Wash.	Kotikhan, Alaska
223008		Ga. s.	Silver Wave	41	22	61.0	15.3	6.9	Fsh.	8	60	1920	Los Angeles, Calif.	Los Angeles, Calif.
116901	KPQL	Ga. y.	Simitar	30	27	55.2	15.0	7.9	Yot.	4	20	1890	South Boston, Mass.	New York, N. Y.
207912		Ga. y.	Simple Life	27	18	45.8	16.5	3.4	Yot.	2	40	1910	Jacksonville, Fla.	New York, N. Y.
210163		Ga. y.	Simbel	18	12	45.0	10.6	4.6	Yot.	1	70	1911	Detroit, Mich.	Detroit, Mich.
212101		Ga. y.	Simbad	54	37	63.5	14.5	6.9	Yot.	2	130	1914	New York, N. Y.	New York, N. Y.
222394		Ga. s.	Simbad	11	8	31.7	11.3	6.2	Yot.	2	24	1922	Taunton, Mass.	Fall River, Mass.
215330		Ga. y.	Simbad III	19	16	50.0	11.1	6.0	Yot.	1	40	1912	Boston, Mass.	Miami, Fla.
212331		Ga. y.	Simbad V	60	23	77.4	14.1	5.6	Yot.	5	80	1914	Do.	Boston, Mass.
216631		Ga. s.	Simoo	20	14	58.3	10.0	5.1	Fsh.	3	720	1918	New York, N. Y.	New York, N. Y.
110581		Ga. s.	Simudal	9	7	32.7	14.0	3.8	Fsh.	1	20	1880	Bayport, N. Y.	Do.
200027		Ga. s.	Simuth	7	7	26.6	11.5	3.8	Fsh.	2	18	1892	Camden, Mo.	Ellsworth, Me.
218350		Ga. s.	Sir Thomas	11	7	39.4	19.4	4.0	Ora.	2	16	1902	Bridgeport, Conn.	Providence, R. I.
215981		Ga. s.	Siron	41	33	53.7	18.4	7.0	Tow.	3	50	1918	Tacoma, Wash.	Seattle, Wash.
210718		Ga. y.	Siron	13	11	38.2	9.3	4.7	Yot.	2	40	1912	San Diego, Calif.	San Diego, Calif.
206049		Ga. y.	Sirion	21	21	51.2	13.4	7.7	Yot.	1	18	1909	Marblehead, Mass.	Port Huron, Mich.
214145		Ga. s.	Sirius	21	17	42.4	12.5	5.6	Fsh.	4	20	1916	Seattle, Wash.	Juneau, Alaska.
216911		Ga. p.	Sis	22	14	55.9	14.0	2.2	Tow.	1	23	1918	Wrightsville, Ohio	Cincinnati, Ohio.
201468		Ga. y.	Siscam	19	13	49.4	12.4	4.3	Yot.	3	180	1904	Detroit, Mich.	Detroit, Mich.
210271		Ga. s.	Sisco	12	8	35.5	10.9	5.0	Frt.	2	20	1912	Port Richmond, N. Y.	New York, N. Y.
211437		Ga. y.	Sisud II	29	23	52.6	12.1	6.4	Yot.	2	50	1913	New York, N. Y.	Do.
3946		Ga. p.	Sisgam	14	14	65.0	13.0	4.0	Tow.	4	60	1902	Decatur, Ala.	Mobile, Ala.
223230		Ga. s.	Sister	17	10	46.0	12.2	5.4	Fsh.	5	45	1915	Los Angeles, Calif.	Los Angeles, Calif.
211598		Ga. s.	Sitka	74	50	73.0	18.4	8.4	Fsh.	10	75	1913	Seattle, Wash.	Seattle, Wash.
216442		Ga. s.	Sitokl	10	7	40.7	8.1	4.2	Fsh.	1	20	1911	Oak Knob, Wis.	Chicago, Ill.
207807		Ga. s.	Sisual	11	9	35.0	9.0	3.0	Fsh.	2	10	1910	Acme, Oreg.	Newport, Oreg.
117037		Ga. s.	Siva	33	30	55.0	16.6	5.0	Oys.	3	35	1901	Stratford, Conn.	New York, N. Y.

a Ga. y. Topsy.
b Ga. y. Mona.
c Ga. y. Shrewsbury.
d U. S. S. Shrewsbury.
e Formerly st. y. Friendship V.

f Formerly st. s. Dispatch.
g Formerly Ga. y. Marie.
h Formerly Ga. y. Augusta II.
i Formerly U. S. N. S. C. 301.
j Formerly Ga. y. Drusilla.

k Formerly Ga. y. St. Louis III.
l Formerly Ga. y. Paloma.
m Formerly st. p. Buck Lindaev.
n Oil engine.
o Crude oil burner.

MERCHANT MOTOR VESSELS OF THE UNITED STATES—Continued.

Official No.	Signal letters.	Rlg.	Name of vessel.	Gross tonnage.	Net tonnage.	Length.	Breadth.	Depth.	Service.	Crew.	Indicated horsepower.	When built.	Where built.	Home port (where permanent document issued).
222740	MDWP	Ga. y.	Blwash III.	89	61	104.3	14.9	8.3	Yot.	6	440	1917	Milwaukee, Wis.	New York, N. Y.
223036		Ga. s.	Slyumpum.	14	12	48.8	14.1	2.4	Ref.	1	18	1921	Underwood, Wash.	Portland, Oreg.
215960		Ga. s.	Skandia Pacific.	14	10	43.6	11.0	4.7	Fsh.	1	38	1917	Los Angeles, Calif.	Los Angeles, Calif.
204405		Ga. s.	Skate.	10	7	31.1	10.8	3.2	Pa.	1	36	1907	Ballard, Wash.	Seattle, Wash.
220869		Ga. y.	Skodaddle.	18	12	57.8	10.0	4.8	Yot.	3	750	1917	Greenport, N. Y.	New York, N. Y.
201420	KWGM	Ga. y.	Skidbladnir.	78	55	90.0	15.8	6.0	Yot.	6	300	1907	Wilmington, Calif.	Los Angeles, Calif.
216144		Ga. y.	Skink.	17	12	48.1	10.0	4.8	Yot.	2	180	1917	Boston, Mass.	Boston, Mass.
209548		Ga. s.	Skipjack.	10	7	32.8	11.2	4.8	Fsh.	2	10	1912	Seattle, Wash.	Juneau, Alaska.
207615		Ga. s.	Skipper.	11	8	43.0	14.0	3.5	Mso.	1	25	1905	Flatland, N. Y.	New York, N. Y.
204921		Ga. s.	Skipper.	10	6	36.8	11.7	4.0	Frt.	2	24	1908	Mount Pleasant, S. C.	Charleston, S. C.
208137		Ga. s.	Skipper.	16	11	52.3	11.3	4.3	Tow.	2	50	1910	Westlake, La.	Charleston, S. C.
218858		Ga. y.	Skipper Bill.	20	13	42.7	15.0	4.4	Yot.	5	60	1919	Stratford, Conn.	Jacksonville, Fla.
206368		Ga. s.	Skookum.	14	9	41.8	11.1	4.6	Fsh.	3	50	1909	Seattle, Wash.	Seattle, Wash.
213163		Ga. s.	Skookum.	6	5	28.1	8.4	3.2	Fsh.	1	12	1915	do.	Ketchikan, Alaska.
121191	KRBP	Ga. y.	Skyllark.	19	16	61.0	10.2	5.2	Yot.	2	40	1901	New York, N. Y.	New York, N. Y.
148928		Ga. s.	Skyllark.	19	10	48.2	11.4	4.1	Yot.	1	70	1902	Warrenton, Oreg.	Seattle, Wash.
222033	MDNR	Ga. y.	Skyllark.	84	45	104.8	14.9	8.3	Yot.	2	220	1917	Annapolis, Md.	Chicago, Ill.
220077		Ga. y.	Skyllark II.	32	24	53.0	13.0	6.7	Yot.	1	94	1923	Bay City, Mich.	Detroit, Mich.
215104		Ga. s.	Slavon.	35	27	51.0	15.1	6.9	Fsh.	1	85	1917	Tacoma, Wash.	Ketchikan, Alaska.
223600		Ga. s.	Slipstong.	15	10	46.0	10.8	2.6	Tow.	1	7	1917	Arkansas City, Ark.	Memphis, Tenn.
117185		Ga. s.	Slv Fox.	7	7	39.0	12.0	3.6	Frt.	2	16	1902	Crittenden, Va.	Norfolk, Va.
210363		Ga. s.	Smallo.	7	7	30.5	9.6	4.0	Fsh.	1	12	1912	Astoria, Oreg.	Seattle, Wash.
217781		Ga. s.	Smallo.	8	7	31.5	9.4	4.2	Fsh.	3	12	1919	Seattle, Wash.	Ketchikan, Alaska.
220050		Ga. s.	Smallo.	42	20	59.9	17.2	5.0	Fsh.	1	60	1920	Vancouver, Wash.	Seattle, Wash.
320738		Ga. s.	Smallo.	8	6	32.0	10.5	4.3	Fsh.	2	9	1920	Sitka, Alaska.	Juneau, Alaska.
209402		Ga. s.	Smith Brothers.	0	7	28.4	12.0	3.7	Fsh.	2	18	1903	Greenwich, R. I.	Providence, R. I.
223372		Ga. s.	Smith Bros. No. 1.	18	7	46.0	14.2	4.0	Fsh.	1	40	1923	Sausalito, Calif.	San Francisco, Calif.
223373		Ga. s.	Smith Bros. No. 2.	18	7	46.0	14.2	4.0	Fsh.	1	40	1923	do.	do.
202322		Ga. s.	Smiths.	17	11	47.1	11.6	4.2	Oys.	1	23	1905	Alameda Point, Calif.	do.
220810		Ga. s.	Smaugler.	16	8	49.5	11.0	4.4	Frt.	1	30	1920	Battery Park, Va.	Norfolk, Va.
210755		Ga. s.	Smyth.	15	10	49.3	11.2	9.0	Frt.	2	50	1912	Beaumont, Tex.	Port Arthur, Tex.
200705		Ga. p.	Snall.	13	8	52.0	11.5	3.0	Pa.	1	24	1909	Madison, Ill.	St. Louis, Mo.
221370		Ga. p.	Snake Creek Forty.	15	12	49.5	16.6	2.7	Fer.	2	15	1921	Snake Creek, S. Dak.	Pembina, N. Dak.
216046		Ga. p.	Snake River.	13	10	52.4	18.1	2.1	Fer.	1	32	1915	Atinsworth, Wash.	Portland, Oreg.
210056		Ga. s.	Snapshot.	13	12	40.6	9.9	4.3	Pa.	1	25	1912	Boston, Mass.	Boston, Mass.
218015		Ga. s.	Snark.	11	7	41.4	11.8	4.1	Fsh.	2	30	1919	Day Center, Wash.	Astoria, Oreg.
208851		Ga. s.	Snoopsy.	21	21	46.0	21.4	2.5	Fer.	2	24	1911	Poplar, Mont.	Great Falls, Mont.
201797		Ga. s.	Snowball.	7	7	37.0	10.4	3.0	Fsh.	1	7	1000	Ballard, Wash.	Juneau, Alaska.
212767		Ga. s.	Snowdear.	10	14	35.0	10.6	4.6	Fsh.	2	28	1914	West De Pore, Wis.	Milwaukee, Wis.
219988	LWMB	Ga. y.	Snug.	27	23	42.0	11.5	4.5	Yot.	1	05	1920	Salisbury, Md.	Chattanooga, Tenn.
222261	MDQT	Ga. y.	Snug.	58	48	59.5	16.6	7.3	Yot.	3	74	1922	Camden, N. J.	Philadelphia, Pa.
222712		Ga. s.	Social.	21	21	42.4	13.5	5.4	Fsh.	3	36	1922	Fernandina, Fla.	Perrandina, Fla.
216059		Ga. s.	Sookeye.	32	27	52.5	14.5	6.1	Fsh.	7	40	1917	Auacortes, Wash.	Los Angeles, Calif.
207810		Ga. s.	SOCONY.	40	27	68.8	12.0	0.9	Frt.	3	100	1910	Port Richmond, N. Y.	New York, N. Y.
102910		Ga. s.	SOCONY 6.	850	514	185.0	35.0	15.0	Tnk.	7	320	1903	Sparrows Point, Md.	do.
217723		Ga. s.	Socony 6.	8	5	35.8	10.7	3.0	Frt.	1	28	1919	Gloucester, Mass.	do.
102940		Ga. s.	SOCONY 6.	830	631	185.0	35.0	15.0	Tnk.	11	320	1903	Sparrows Point, Md.	do.
209908		Ga. s.	SOCONY 62.	818	721	107.8	35.0	14.4	Tnk.	7	300	1912	Port Richmond, N. Y.	do.
219213		Ga. s.	Socony No. 2.	0	0	29.6	12.5	4.0	Tnk.	1	12	1915	East Boston, Mass.	Gloucester, Mass.
211590		Ga. s.	Socony No. 4.	0	0	29.6	12.5	4.0	Tnk.	1	12	1915	Tottenville, N. Y.	New York, N. Y.
211112		Ga. s.	Sofee II.	15	10	38.0	12.0	4.0	Fsh.	2	20	1913	Tacoma, Wash.	Cordova, Alaska.
116706		Ga. s.	Softe Flourica.	25	23	46.0	15.5	4.8	Frt.	3	20	1897	West Bay City, Mich.	Milwaukee, Wis.
205933		Ga. s.	Sokol.	11	7	34.0	12.0	4.2	Fsh.	1	20	1908	Tacoma, Wash.	Juneau, Alaska.
215124		Ga. s.	Sokol.	20	20	48.7	13.7	5.5	Fsh.	1	32	1917	Anacortes, Wash.	Wrangell, Alaska.
223111		Ga. s.	Solace.	0	8	32.5	9.3	3.3	Frt.	1	12	1905	Boston, Mass.	Seattle, Wash.
116050		Ga. s.	Solano.	06	49	74.0	25.0	5.5	Frt.	1	18	1885	Dancla, Calif.	San Francisco, Calif.
207000		Ga. s.	Solano.	8	5	39.9	9.3	4.1	Frt.	1	30	1910	San Francisco, Calif.	do.
215097	LJCM	Ga. s.	Solarina.	255	124	115.0	21.5	10.5	Frt.	12	200	1913	Glasgow, Scotland	New York, N. Y.
211150		Ga. s.	Sollitor.	15	11	38.5	13.3	4.3	Tow.	1	40	1913	Norfolk, Va.	Elizabeth City, N. C.
214792		Ga. s.	Sollitor II.	23	16	50.7	14.2	5.9	Frt.	3	70	1917	Baltimore, Md.	Baltimore, Md.
219945	LWFR	Ga. y.	SOLLITRAINE.	3,350	2,027	315.0	43.7	27.6	Tnk.	32	1,000	1920	Bath, Me.	New York, N. Y.
219125		Ga. s.	Solomon I.	8	6	44.0	12.2	3.2	Fsh.	1	25	1919	Barcelona, N. Y.	Buffalo, N. Y.
213101		Ga. s.	Solta.	33	24	51.4	14.3	6.3	Fsh.	3	40	1916	Tacoma, Wash.	Seattle, Wash.
211092		Ga. s.	Somelow.	11	9	33.3	11.1	4.0	Fsh.	5	16	1913	Dremerton, Wash.	Juneau, Alaska.
116745		Ga. s.	Somersel.	0	5	47.0	10.0	3.2	Pa.	1	10	1894	Lawsonia, Md.	Annapolis, Md.
213230		Ga. s.	Somersel.	15	13	43.0	12.0	3.0	Mso.	2	24	1916	Mount Vernon, Md.	Baltimore, Md.
223745		Ga. s.	SOMTREP.	113	77	79.9	20.0	9.6	Tow.	5	320	1907	Wilmington, Del.	Philadelphia, Pa.
203101	KVJN	Ga. y.	SONTOA.	116	102	87.2	23.0	12.2	Yot.	14	100	1909	Mount Vernon, Md.	New York, N. Y.
217189		Ga. s.	Sonoma.	8	0	33.4	8.5	4.9	Mso.	1	30	1910	Seattle, Wash.	Seattle, Wash.
210085		Ga. p.	Sonoma.	21	13	67.3	11.8	2.5	Tow.	2	20	1918	Clarington, Ohio.	Pittsburgh, Pa.
217808		Ga. s.	Sonora.	30	15	61.2	11.0	4.3	Frt.	1	60	1919	Stookton, Calif.	San Francisco, Calif.

1 Formerly U. S. N. S. C. 329.
 2 Formerly ga. y. Franeda.
 3 Formerly ga. s. Tolom.
 4 Formerly ga. s. Supply.
 5 Formerly (a barge S. O. Co. No. 6.
 6 Formerly (b barge S. T. Co. No. 6.

7 Formerly (a barge S. O. Co. No. 5.
 8 Formerly (b ga. s. S. T. Co. No. 5.
 9 Formerly (a barge S. O. Co. No. 62.
 10 Formerly (b ga. s. S. T. Co. No. 62.
 11 Formerly U. S. N. ga. s. B. 700.

12 Formerly ga. y. Bayrona.
 13 Formerly (ga. p. Verna Mae.
 14 Oil engine.
 15 Diesel engine.
 16 Seal-Diesel engine.

MERCHANT MOTOR VESSELS OF THE UNITED STATES—Continued.

Official No.	Signal letters.	Rtg.	Name of vessel.	Gross tonnage.	Net tonnage.	Length.	Breadth.	Depth.	Service.	Crew.	Indicated horsepower.	When built.	Where built.	Home port (where permanent issues).
210325	L V B D	Ga. y.	Sonora	61	58	57.3	16.0	6.6	Yct.	3	60	1910	Holly Hill, Fla.	Miami, Fla.
212923		Ga. y.	Sonsy	54	38	70.5	20.7	6.0	Yct.	8	27	1915	Salisbury, Md.	Annapolis, Md.
116056		Ga. s.	Sophia	32	22	41.7	11.3	4.7	Tow.	2	100	1884	Lake Bay, Wash.	Seattle, Wash.
214364		Ga. p.	Sophia A.	9	9	64.0	9.6	1.7	Gas.	3	25	1916	Cloverport, Ky.	Pittsburgh, Pa.
117054		Ga. s.	Sophia Johnson	43	29	54.9	16.2	8.4	Fsh.	2	30	1901	Port Angeles, Wash.	Seattle, Wash.
213735		Ga. s.	Sophia T.	9	8	23.5	8.4	3.6	Fsh.	1	18	1915	Manitowoc, Wis.	Milwaukee, Wis.
112555		Ga. s.	Sophia Van Name	20	19	46.0	13.0	4.4	Mso.	2	30	1874	Glencove, N. Y.	New York, N. Y.
157320		Ga. s.	Sophie	8	7	34.6	13.0	4.8	Msc.	1	24	1884	Brooklyn, N. Y.	Newark, N. J.
207470		Ga. s.	Sophie	10	9	33.5	9.0	4.0	Fsh.	1	14	1907	Harbor Springs, Mich.	Grand Haven, Mich.
118663		Ga. s.	Sophie E.	42	26	64.5	22.8	4.5	Frt.	1	27	1895	San Francisco, Calif.	San Francisco, Calif.
217059		Ga. s.	Sophie Harms	14	13	42.0	13.6	3.8	Oys.	1	50	1901	Bridgeport, Conn.	New York, N. Y.
221541		Ga. s.	Borthland	7	5	28.5	9.2	4.1	Fsh.	2	18	1919	Tacoma, Wash.	Tacoma, Wash.
214393		Ga. s.	Bosco	30	19	59.9	14.8	5.9	Fsh.	1	75	1921	Newport News, Va.	Newport News, Va.
216284		Ga. s.	South Atlantic	29	24	47.8	16.6	5.6	Fsh.	2	25	1916	Miami, Fla.	Miami, Fla.
212363		Ga. s.	South Carolina	8	6	42.0	12.0	3.2	Frt.	3	24	1906	Mount Pleasant, S. C.	Beaufort, S. C.
223843		Ga. p.	South Dakota	45	45	77.0	17.0	3.6	Gas.	3	30	1914	Chamberlain, S. Dak.	Bombina, N. Dak.
210073		Ga. p.	Southdown	14	6	49.0	13.2	2.9	Tow.	2	30	1920	Houma, La.	Morgan City, La.
222100		Ga. p.	South Ferry	13	10	59.0	20.5	2.7	Fer.	2	18	1912	Greenport, N. Y.	New York, N. Y.
208219		Ga. s.	South Ferry	32	27	63.8	19.4	3.4	Fer.	2	50	1922	Mobridge, S. Dak.	Bombina, N. Dak.
211270		Ga. s.	Southern	18	12	40.8	12.8	4.4	Fsh.	6	20	1910	Seattle, Wash.	Seattle, Wash.
223012		Ga. s.	Southern	8	5	39.0	9.5	3.8	Fsh.	1	18	1912	Fort Myers, Fla.	Key West, Fla.
223069		Ga. s.	Southern Cross	11	6	34.0	10.3	4.4	Fsh.	1	18	1920	Stanwood, Wash.	Seattle, Wash.
116234		Ga. s.	South Lake	24	22	51.6	17.4	4.2	Frt.	1	20	1888	Washington, N. C.	Washington, N. C.
202309		Ga. s.	Southland	27	18	60.1	13.0	5.6	Tow.	2	50	1905	Bridgeport, Conn.	Galveston, Tex.
206348		Ga. s.	Southland	35	30	67.3	12.8	5.1	Gas.	4	80	1909	Chesapeake, Fla.	St. Augustine, Fla.
208251		Ga. s.	Southland	14	12	58.0	8.7	2.1	Pas.	1	35	1910	Seabrook, Fla.	Miami, Fla.
214920		Ga. s.	Southland	36	28	60.7	15.3	6.5	Fsh.	6	50	1917	Seattle, Wash.	Seattle, Wash.
218598		Ga. s.	Southland	74	59	79.6	20.7	5.8	Frt.	15	100	1919	Morhead City, N. C.	Beaufort, N. C.
221339		Ga. s.	Southland	11	7	44.8	12.1	4.0	Frt.	2	22	1921	Saxis, Va.	Cape Charles, Va.
221468		Ga. s.	Southland	25	20	63.9	9.3	4.0	Pas.	2	28	1921	Apalachicola, Fla.	Apalachicola, Fla.
223864		Ga. s.	Southport	73	51	103.0	16.0	6.0	Fsh.	20	100	1924	Morhead City, N. C.	Wilmington, N. C.
223000		Ga. s.	South Side	44	37	61.8	25.2	4.1	Fer.	2	35	1923	Greenport, N. Y.	New York, N. Y.
220800	MBVK	Ga. y.	South Wind	28	18	42.3	13.2	5.1	Yct.	2	60	1920	Keyport, N. J.	Do.
203130	KVLD	Ga. y.	Southwind III	32	25	64.4	12.0	5.7	Yct.	3	50	1906	New York, N. Y.	Newark, N. J.
215542		Ga. y.	Sovereign	10	7	40.0	9.0	4.3	Yct.	0	30	1911	Port Clinton, Ohio	Seattle, Wash.
201558		Ga. y.	Soys	10	13	58.0	11.0	5.4	Pas.	1	40	1907	Everett, Wash.	Tacoma, Wash.
110759	KNBG	Ga. y.	Spalpeen	29	26	66.0	12.5	8.1	Yct.	2	50	1897	Bristol, R. I.	Boston, Mass.
210416		Ga. y.	Spark	10	15	46.0	11.9	5.4	Yct.	1	40	1912	Huntington, N. Y.	New York, N. Y.
110119		Ga. s.	Sparkle	11	10	36.7	13.6	4.0	Oys.	3	25	1886	Pleasant Plains, N. Y.	New Haven, Conn.
211630		Ga. s.	Sparrow	15	10	50.6	11.7	4.5	Pas.	2	70	1913	Baltimore, Md.	Baltimore, Md.
216450		Ga. s.	Sparrow IV	12	8	53.8	8.7	2.8	Frt.	2	250	1916	New York, N. Y.	Do.
218110		Ga. s.	Spartan	11	9	42.2	0.0	3.7	Pas.	1	21	1903	Do.	New York, N. Y.
203354		Ga. s.	Spat	4	6	32.0	9.6	2.4	Mso.	1	20	1906	Hollingham, Wash.	Seattle, Wash.
115073		Ga. s.	Spectro	18	9	46.0	13.0	3.7	Pas.	5	12	1883	Berwick, La.	Aransas Pass, Tex.
206223		Ga. y.	Speedaway	16	11	67.7	8.3	4.0	Yct.	2	200	1906	New York, N. Y.	Washington, D. C.
203109		Ga. s.	Speeder	43	20	79.0	12.5	4.5	Pas.	3	90	1903	Seattle, Wash.	Seattle, Wash.
207923		Ga. s.	Speedway	15	10	59.3	10.4	3.8	Pas.	3	30	1910	Orlolo, Md.	Baltimore, Md.
215121		Ga. s.	Speedwell	28	16	51.0	14.6	6.8	Frt.	3	30	1917	Friendship, Mo.	Boston, Mass.
107772		Ga. s.	Speedwell No. 2	90	60	55.4	22.1	6.0	Frt.	0	3	1919	Lakobay, Wash.	Tacoma, Wash.
221119		Ga. y.	Speedjacks	65	64	90.4	17.0	10.2	Yct.	8	600	1921	New York, N. Y.	Cleveland, Ohio.
210996		Ga. s.	Spencer	52	36	60.0	10.0	7.0	Fsh.	6	75	1913	Seattle, Wash.	Seattle, Wash.
212077		Ga. s.	Spencer	25	17	40.1	13.1	5.1	Fsh.	6	25	1914	Do.	Do.
205865		Ga. s.	Spencer D. Fletcher	10	7	40.0	15.0	3.5	Mso.	1	25	1908	Leemont, Va.	Reedville, Va.
205264		Ga. s.	Spider	8	5	31.0	8.2	3.2	Fsh.	1	10	1908	Anacortes, Wash.	Port Townsend, Wash.
210580		Ga. s.	Spider	7	5	30.0	10.8	2.8	Frt.	1	5	1912	Iglitalk, Alaska	Nome, Alaska
214929		Ga. y.	Spikes	51	36	69.2	16.1	6.7	Yct.	2	120	1917	Port Clinton, Ohio	New Orleans, La.
120449		Ga. s.	Spindrift	23	21	38.6	17.7	6.4	Fsh.	1	16	1881	Groton, Conn.	New York, N. Y.
204549		Ga. y.	Spindrift	81	28	55.6	14.8	9.1	Yct.	2	30	1907	San Diego, Calif.	Los Angeles, Calif.
222625		Ga. s.	Spindrift	11	7	37.7	9.2	5.8	Mso.	1	30	1903	Albany, N. Y.	New York, N. Y.
218399		Ga. s.	Spl-Firo	21	14	59.0	11.0	5.1	Yct.	2	125	1911	Greenville, Mo.	Do.
117139		Ga. s.	Spoakane	18	12	50.0	10.9	4.0	Pas.	1	70	1902	Bryden, Wash.	Seattle, Wash.
215274		Ga. s.	Spoakane	34	28	62.4	15.8	6.8	Frt.	9	20	1917	Olg Harbor, Wash.	Los Angeles, Calif.
209398		Ga. s.	Sport	9	8	20.2	8.6	3.0	Pas.	1	14	1904	Manitowoc, Wis.	Grand Haven, Mich.
213251		Ga. s.	Sport	6	0	25.9	8.2	3.1	Fsh.	3	10	1914	Green Bay, Wis.	Manitowoc, Wis.
218287		Ga. s.	Sport	27	24	52.9	18.7	3.3	Frt.	3	30	1917	Ochester, Md.	Baltimore, Md.
211912		Ga. y.	Sportman	45	30	59.9	16.8	6.8	Frt.	1	43	1913	Marco, Fla.	Tampa, Fla.
216705		Ga. y.	Spot	7	7	34.0	9.0	2.5	Tow.	2	15	1914	Louisville, Ky.	Louisville, Ky.
116626		Ga. s.	Spray	9	9	47.6	13.4	4.0	Mso.	2	8	1894	East Greenway, N. I.	Newport, N. J.
116880		Ga. s.	Spray	5	5	32.3	11.8	3.1	Frt.	1	30	1895	Currituck, Va.	Newport News, Va.
117169		Ga. s.	Spray	15	12	48.7	12.2	4.1	Mso.	1	25	1902	Fall River, Mass.	Newport, R. I.
201123		Ga. s.	Spray	13	9	50.0	9.7	3.6	Pas.	1	24	1904	Bulzer, Alaska	Ketchikan, Alaska.

1 Formerly slip. y. Daisy.

2 Formerly ga. s. Arkvenon.

3 Formerly ga. y. Ella M.

4 Formerly ga. s. Wilmatine.

a ga. s. Gertrude III.

b ga. s. Taniwaha.

c Formerly ga. s. Lady Jane.

d ga. y. Colin B. II.

e Formerly ga. s. Bainbridge.

f Formerly ga. s. Iryin D. Baxter.

g Formerly ga. y. Rachel.

h Mary Hello.

i Formerly slip. y. Ferguson.

j Formerly ga. y. Yankee Girl.

k Formerly ga. y. Kin-Nah-Beh.

† Oil engine.

MERCHANT MOTOR VESSELS OF THE UNITED STATES—Continued.

Official No.	Signal letters.	Rig.	Name of vessel.	Gross tonnage.	Net tonnage.	Length.	Breadth.	Depth.	Service.	Crew.	Indicated horsepower.	When built.	Where built.	Home port (where permanent document issued).
						<i>Feet.</i>	<i>Feet.</i>	<i>Feet.</i>						
202390		Ga. y.	Spray	21	14	49.2	10.6	5.1	Yot.	1	75	1905	Taunton, Mass.	Washington, D. C.
205588		Ga. s.	Spray	7	7	37.8	9.2	2.7	Mso.	1	10	1908	Atlantic, N. O.	New Bern, N. C.
207021		Ga. s.	Spray	15	10	43.5	12.5	4.1	Tow.	2	20	1909	McClellanville, S. C.	Georgetown, S. C.
209151		Ga. s.	Spray	7	6	28.6	8.9	3.6	Pas.	1	15	1910	Traverse City, Mich.	Grand Haven, Mich.
210532		Ga. s.	Spray	6	5	26.2	7.8	3.0	Frt.	2	14	1910	Manitowoc, Wis.	Manitowoc, Wis.
214202		Ga. y.	Spray	14	10	38.6	12.5	4.4	Yct.	2	20	1916	San Diego, Calif.	San Diego, Calif.
215492		Ga. s.	Spray	14	11	47.2	12.9	8.5	Pas.	1	30	1914	St. Andrew, Fla.	Tampa, Fla.
215459		Ga. s.	Spray	39	20	49.0	15.6	7.9	Fah.	5	50	1917	Toledo, Oreg.	Toledo, Oreg.
221082		Ga. y.	Spray	16	12	39.1	12.7	5.1	Frt.	1	38	1921	Fairhaven, Mass.	New Bedford, Mass.
222801		Ga. s.	Spray	7	6	25.0	12.4	3.9	Mso.	1	7	(1)	(1)	New York, N. Y.
223108		Ga. y.	Spray	18	12	45.2	10.5	5.3	Yct.	3	180	1923	New York, N. Y.	Do.
208642		Ga. y.	Spray II	41	37	57.0	12.6	6.0	Yct.	1	50	1911	Do.	Detroit, Mich.
221553		Ga. y.	Spray III	68	33	67.0	16.0	8.5	Yct.	2	125	1921	Trenton, Mich.	Do.
116765		Ga. s.	Springwell	8	7	29.0	12.6	3.9	Tow.	2	30	1897	Key West, Fla.	Miami, Fla.
210654		Ga. s.	Spy	9	3	32.3	12.4	5.3	Pas.	1	12	1892	Harrison, N. J.	Newark, N. J.
211265		Ga. s.	Squatter	15	14	37.2	10.2	3.0	Fsh.	3	12	1913	Marquette, Wis.	Millwaukee, Wis.
218172		Ga. y.	Squidgulum II	16	11	51.9	11.2	5.1	Yct.	1	125	1917	New York, N. Y.	New York, N. Y.
221105		Ga. y.	Squiro Bill	19	19	51.5	12.0	2.8	Tow.	3	15	1921	Livermore, Ky.	Louisville, Ky.
117094		Ga. s.	Squirrel	14	10	56.0	15.0	4.0	Mao.	4	50	1901	Pocomoke City, Md.	Newport News, Va.
220372		Ga. s.	Stafford I	7	6	28.4	9.4	3.9	Fah.	1	7	1920	Seattle, Wash.	Seattle, Wash.
214996		Ga. s.	Stamsund	22	14	44.5	12.4	6.0	Fah.	8	40	1917	Tacoma, Wash.	Juneau, Alaska.
116943		Ga. s.	Standard	17	14	42.5	14.7	3.9	Frt.	8	36	1900	Key West, Fla.	Key West, Fla.
117135		Ga. s.	Standard	31	21	54.3	15.7	4.6	Frt.	2	100	1902	Patchogue, N. Y.	New York, N. Y.
203230		Ga. s.	Standard	14	9	46.1	10.6	4.2	Pas.	1	30	1906	Galveston, Tex.	Galveston, Tex.
204773		Ga. s.	Standard	14	10	41.0	12.5	4.3	Pas.	6	42	1907	Dockton, Wash.	Seattle, Wash.
205372		Ga. s.	Standard	12	8	35.5	11.8	4.4	Mso.	1	30	1908	Hoquiam, Wash.	Do.
206397		Ga. s.	Standard	12	12	42.0	12.2	3.8	Frt.	1	18	1909	Highlands, N. J.	Perth Amboy, N. J.
206417		Ga. s.	Standard	27	13	57.3	15.2	4.2	Tow	4	50	1909	Venice, La.	New Orleans, La.
208488		Ga. s.	Standard	18	12	45.0	11.6	4.5	Fsh.	2	35	1911	Wrangell, Alaska.	Wrangell, Alaska.
208668		Ga. s.	Standard	15	12	51.2	6.8	3.9	Pas.	1	50	1911	Marshfield, Oreg.	Newport, Oreg.
210721		Ga. s.	Standard	21	16	47.5	13.9	5.3	Tow.	3	32	1912	Catano, P. R.	San Juan, P. R.
212760		Ga. s.	Standard	14	0	36.0	10.7	4.0	Frt.	1	37	1914	Camden, N. J.	Norfolk, Va.
217385		Ga. s.	Standard	44	30	69.1	15.4	4.8	Fsh.	8	05	1918	Tacoma, Wash.	Los Angeles, Calif.
220705		Ga. y.	Standard	28	22	49.7	13.0	6.5	Yct.	2	37	1920	Brooklyn, N. Y.	New York, N. Y.
222709	MFBN	Hel. s.	STANDARD SERVICE	1,271	705	218.0	40.1	10.1	Tnk.	17	600	1923	San Francisco, Calif.	San Francisco, Calif.
214440	LGJF	Hel. s.	STANDARD No. 1	1,035	1,530	252.0	43.7	21.2	Tnk.	17	300	1916	Toledo, Ohio	New York, N. Y.
18348		Ga. s.	Stanhope	14	10	43.9	14.5	4.6	Frt.	1	27	1855	Bristol, R. I.	Do.
207557		Ga. s.	Stanley	15	10	46.0	12.0	4.0	Frt.	1	50	1913	Crittenden, Va.	Norfolk, Va.
211351		Ga. s.	Stanley	22	15	49.0	12.5	4.4	Fsh.	7	29	1915	Seattle, Wash.	Ketchikan, Alaska.
213096		Ga. s.	Stanley	23	15	43.5	12.5	5.2	Frt.	7	29	1915	Tacoma, Wash.	Tacoma, Wash.
212885		Ga. s.	Stanley	13	7	49.8	10.7	4.8	Frt.	2	20	1914	Two Harbors, Minn.	Duluth, Minn.
220904		Ga. s.	Stanley	13	11	39.7	12.0	5.4	Fsh.	2	22	1920	Westerly, S. I.	Newport, R. I.
222430		Ga. s.	Stanley B.	25	23	65.0	17.8	2.0	Pas.	3	84	1922	Westerly, S. I.	Burlington, Vt.
210189		Ga. s.	Stanley II	12	11	28.8	7.2	4.2	Pas.	2	20	1908	Clayton, N. Y.	New York, N. Y.
22429		Ga. s.	Stanley Howard	14	13	44.5	17.7	3.6	Fah.	1	15	1905	Northport, N. Y.	Cape Vincent, N. Y.
213300		Ga. s.	Stanley, Jr.	15	11	36.3	11.2	4.4	Fsh.	4	20	1915	Seattle, Wash.	Astoria, Oreg.
213394		Ga. s.	Stannle	15	10	50.8	13.5	2.6	Pas.	1	60	1915	Galveston, Tex.	Galveston, Tex.
116591		Ga. s.	Stanton	22	10	58.5	18.4	5.4	Oys.	4	38	1898	Bridgeton, N. J.	Philadelphia, Pa.
221464		Ga. p.	Stanton	7	7	49.0	11.1	1.4	Frt.	1	35	1921	Stanton, N. Dak.	Pembina, N. Dak.
116861		Ga. s.	Star	13	11	33.8	17.8	4.1	Pas.	2	25	1898	Shipyard, Ga.	Charleston, S. C.
203018		Ga. p.	Star	8	5	39.7	10.0	2.0	Pas.	1	40	1906	Seattle, Wash.	Seattle, Wash.
206127		Ga. s.	Star	12	8	40.2	9.2	3.6	Tow.	1	20	1909	Prosper, Oreg.	Marshfield, Oreg.
209558		Ga. s.	Star	14	9	53.0	12.4	3.5	Tow.	2	40	1912	Astoria, Oreg.	Astoria, Oreg.
209097		Ga. s.	Star	20	13	49.5	12.6	5.7	Fsh.	2	36	1912	Noank, Conn.	Providence, R. I.
211411		Ga. s.	Star	7	6	38.0	8.4	3.0	Fsh.	1	20	1913	Seattle, Wash.	Seattle, Wash.
211450		Ga. s.	Star	12	10	40.0	11.0	3.6	Pas.	2	40	1913	Brooklyn, N. Y.	Hoston, Mass.
212335		Ga. s.	Star	13	35	04.3	16.0	7.0	Fsh.	7	39	1914	Pascagoula, Miss.	Mobile, Ala.
213883		Ga. s.	Star	15	12	37.8	11.0	6.2	Fsh.	1	16	1916	Seattle, Wash.	Wrangell, Alaska.
220063		Ga. s.	Star	52	28	68.3	17.2	7.1	Fsh.	5	100	1920	Los Angeles, Calif.	Los Angeles, Calif.
220384		Ga. s.	Star	42	29	50.4	15.6	7.0	Fsh.	9	60	1920	Big Harbor, Wash.	Tacoma, Wash.
221107		Ga. s.	Star	11	7	35.0	10.8	4.6	Fsh.	3	16	1921	Tacoma, Wash.	Do.
223550		Ga. p.	Star	12	12	45.6	10.1	2.2	Pas.	2	25	1916	Newport, Oreg.	Cincinnati, Ohio.
213898		Ga. s.	Starcol	30	20	52.2	14.1	6.3	Fsh.	2	50	1910	Tacoma, Wash.	Portland, Oreg.
214763		Ga. s.	Star of Heaven	30	20	52.1	14.4	6.9	Fah.	7	40	1917	Do.	Seattle, Wash.
222282		Ga. s.	Star of the Bay	15	10	49.6	10.8	5.1	Pas.	1	35	1910	Norfolk, Va.	Fall River, Mass.
209070		Ga. s.	Star of the Sea	11	8	36.3	10.0	3.8	Pas.	3	40	1909	Fall River, Mass.	Do.
206200		Ga. s.	Stargrad	12	11	31.5	11.6	4.7	Fsh.	6	16	1909	Tacoma, Wash.	Tacoma, Wash.
218086		Ga. s.	Starlight	45	35	55.0	15.4	6.8	Fsh.	3	00	1919	Do.	Seattle, Wash.
211511		Ga. s.	Starling	25	17	58.9	13.2	5.4	Tow.	2	100	1913	Seattle, Wash.	Do.
213614	LFNW	Ga. y.	Starling	44	39	74.0	18.4	6.6	Yct.	5	50	1915	Sallsbury, Md.	Philadelphia, Pa.
210930		Ga. s.	Starling	37	35	55.4	15.4	6.0	Fah.	0	60	1918	Tacoma, Wash.	Seattle, Wash.
116995		Ga. s.	Starline	16	11	43.8	13.3	5.7	Frt.	4	24	1900	East Machias, Me.	Eastport, Me.
116830		Ga. s.	Steelhead	35	24	60.1	14.8	6.9	Tow.	8	100	1898	Fairhaven, Wash.	Seattle, Wash.
116614		Ga. s.	Steelman R. Lee, Jr.	16	7	46.0	16.2	4.2	Oys.	6	25	1894	Dorchester, N. J.	Wilmington, Del.

1 Formerly ga. y. Helen III.
 2 Formerly ga. y. Ruby III.
 3 Formerly ga. s. Twilite.

4 Formerly slip. y. North Star.
 5 Formerly U. S. N. tender No. 901.

† Unknown.
 ‡ Diesel-electric.

MERCHANT MOTOR VESSELS OF THE UNITED STATES—Continued.

Official No.	Signal letters.	Rig.	Name of vessel.	Gross tonnage.	Net tonnage.	Length.	Breadth.	Depth.	Service.	Crew.	Indicated horsepower.	When built.	Where built.	Home port (where document issues).
						Feet.	Feet.	Feet.						
222992	MFOT	Ga. s.	Steelmotor	1,695	973	250.3	42.9	17.2	Frt.	19	750	1923	Kearny, N. J.	New York, N. Y.
223082	MFOT	Ga. s.	STEELEVENDOR	1,695	973	250.3	42.9	17.2	Frt.	19	750	1923	Do.	Do.
115788		Ga. s.	Stella	11	8	37.4	13.3	8.7	Fsh.	3	24	1881	Patchogue, N. Y.	Philadelphia, Pa.
222815	MFBO	Ga. y.	Stella	32	22	55.8	15.8	9.2	Yct.	3	40	1923	Boston, Mass.	Morgan City, La.
116902		Ga. s.	Stella Adkins	11	10	38.0	14.0	2.8	Mso.	2	10	1898	Galveston, Tex.	Beaufort, N. C.
117189		Ga. s.	Stella Allen	14	11	45.0	12.4	2.5	Frt.	1	20	1902	Morehead City, N. C.	New York, N. Y.
210342		Ga. s.	Stella B.	6	6	28.4	12.0	3.5	Fsh.	1	15	1912	Patchogue, N. Y.	Elizabeth City, N. C.
116298		Ga. s.	Stella I. Lewis	12	7	54.5	14.6	3.7	Frt.	3	30	1899	Oriole, Md.	Philadelphia, Pa.
222541		Ga. s.	Stella K.	6	5	29.1	8.3	3.2	Pas.	1	12	(*)	Do.	New Orleans, La.
218944		Ga. s.	Stella P.	9	7	36.8	13.0	2.9	Oys.	3	12	1888	Do.	Ellsworth, Me.
115955		Ga. s.	Stella Pickert	17	11	55.0	15.7	5.6	Fsh.	1	55	1884	Bath, Me.	Ellsworth, Me.
117121		Ga. s.	Stella M. Coffin	9	6	35.3	12.4	4.0	Fsh.	12	10	1902	Bremen, Me.	Rockland, Me.
218828		Ga. s.	Stella Maria	9	6	36.9	11.2	4.3	Mso.	1	20	1912	Elizabeth, N. J.	New York, N. Y.
216253		Ga. s.	Stella of Italy	19	10	46.1	13.6	5.0	Fsh.	1	35	1918	Ipswich, Mass.	Newport, R. I.
116241		Ga. s.	Stephen Lark	14	14	57.4	16.6	4.6	Oys.	2	30	1888	Tilghmans Island, Md.	New Haven, Conn.
96672		Ga. s.	Sterling	13	7	45.8	15.4	3.9	Frt.	2	24	1895	Double Bayou, Tex.	Port Lavaca, Tex.
116359		Ga. s.	Sterling	11	10	45.0	11.2	3.7	Tow.	1	36	1906	Morehead City, N. C.	Washington, N. C.
203712		Ga. s.	Sterling	13	7	36.1	9.2	3.4	Mso.	1	20	1909	Clinton, Wash.	Tacoma, Wash.
206422		Ga. s.	Sterling	6	5	25.3	7.8	3.5	Fsh.	2	10	1912	St. James, Mich.	Grand Haven, Mich.
213690		Ga. s.	Sterling	9	6	43.0	10.8	3.9	Frt.	1	25	1914	Crisfield, Md.	Crisfield, Md.
212802		Ga. s.	Sterling Brothers	23	15	61.0	16.2	4.6	Frt.	2	14	1904	Selden, Va.	Do.
201469		Ga. s.	Sterling Sisters	6	6	37.5	11.5	3.5	Pas.	1	30	1911	Chincoteague Island, Va.	Newport News, Va.
217323		Ga. s.	Stevadoro	10	12	45.5	14.4	8.0	Fsh.	2	50	1920	Buffalo, N. Y.	Sandusky, Ohio.
221084		Ga. s.	Steve Y.	6	6	37.8	12.6	2.9	Oys.	2	12	1907	Empire, La.	New Orleans, La.
119738		Ga. s.	Stewart Brothers	24	16	54.2	14.0	5.0	Frt.	2	25	1923	Amburg, Va.	Crisfield, Md.
207440		Ga. s.	Stewart-Peak	54	54	78.4	18.4	4.3	Frt.	2	80	1911	Kansas City, Kans.	Kansas City, Mo.
207460	LBMN	Ga. p.	Stiletto	135	91	106.7	24.8	11.7	Fsh.	18	120	1910	Gloucester, Mass.	Gloucester, Mass.
212265		Ga. s.	Stimson	27	18	49.1	13.4	5.8	Tow.	2	80	1914	Seattle, Wash.	Seattle, Wash.
138174		Ga. s.	Stirling	21	18	46.1	15.4	6.2	Oys.	2	25	1891	South Norwalk, Conn.	Bridgeport, Conn.
217761		Ga. s.	Stirling	12	8	43.4	9.4	4.5	Mso.	1	45	1918	Greenport, N. Y.	New York, N. Y.
215194		Ga. s.	Stockton	14	9	54.0	11.8	3.7	Frt.	1	55	1917	Stockton, Calif.	San Francisco, Calif.
222340		Ga. s.	Stocktona No. 2	134	98	80.1	50.0	6.3	Frt.	2	60	1916	Sausalito, Calif.	Do.
205539		Ga. s.	Stone 2	16	10	44.4	14.0	5.0	Tow.	4	75	1908	Newburgh, N. Y.	Wilmington, N. C.
202629		Ga. s.	Stone 3	14	10	50.0	13.4	3.0	Frt.	2	45	1905	Southport, N. C.	Do.
212999		Ga. s.	Stone 4	12	8	40.4	12.6	3.0	Frt.	3	18	1915	Do.	Do.
150846		Ga. s.	Stone 5	31	31	63.0	19.5	4.0	Frt.	5	30	1890	Beaufort, N. C.	Do.
218845		Ga. s.	Stonewall Jackson	9	7	41.3	17.5	2.2	Oys.	3	20	1912	Cut Off, La.	New Orleans, La.
203081		Ga. s.	Stono	10	7	34.6	12.8	4.5	Frt.	2	12	1906	Mount Pleasant, S. C.	Charleston, S. C.
207079		Ga. s.	Stork	7	5	31.8	9.7	2.8	Pas.	1	4	1901	Croton-on-Hudson, N. Y.	Key West, Fla.
206544		Ga. s.	Stork	17	12	44.6	13.2	5.0	Fsh.	4	15	1911	Port Blakely, Wash.	Uualaska, Alaska.
219037		Ga. s.	Storm King	72	55	78.8	20.5	6.3	Fsh.	18	100	1919	Morehead City, N. C.	Beaufort, N. C.
223704		Ga. s.	Storm King	8	6	35.8	11.6	3.0	Fsh.	1	40	1924	Fairton, N. J.	Philadelphia, Pa.
206097		Ga. p.	Stover	35	27	57.0	16.0	3.0	Tow.	4	25	1908	Berwick, La.	New Orleans, La.
212262		Ga. p.	Stover	32	20	72.5	18.2	2.0	Fsh.	7	25	1914	Allemonds, La.	Do.
117263		Ga. s.	Stranger	52	26	73.6	19.4	9.0	Frt.	10	38	1903	Essex, Mass.	Portland, Me.
201319		Ga. s.	Stranger	40	33	62.4	20.0	5.5	Frt.	3	80	1904	Tottenville, N. Y.	New York, N. Y.
202767		Ga. s.	Stranger	0	0	30.4	12.0	2.3	Mso.	1	10	1906	Miami, Fla.	St. Augustine, Fla.
203641		Ga. s.	Stranger	14	10	44.6	13.7	4.0	Pas.	3	20	1906	New Haven, Conn.	Miami, Fla.
211219		Ga. s.	Stranger	0	0	42.0	10.5	3.0	Fsh.	2	25	1913	Craig, Alaska	Wrangell, Alaska.
211496		Ga. y.	Strangways	40	31	62.2	14.3	6.4	Yct.	3	100	1913	Port Clinton, Ohio	Chicago, Ill.
201209	LBDD	Ga. y.	Stroller	46	39	62.6	16.0	4.2	Yct.	3	12	1904	Baltimore, Md.	New York, N. Y.
203558		Ga. s.	Stroller	12	11	38.0	14.0	3.0	Pas.	2	25	1906	Patchogue, N. Y.	Philadelphia, Pa.
204801		Ga. y.	Stroller	17	10	40.1	12.2	5.3	Yct.	1	12	1895	Bristol, R. I.	New York, N. Y.
221445		Ga. s.	Stroller	7	5	33.4	10.7	4.5	Meo.	2	15	(†)	Do.	Do.
218226		Ga. s.	Struggle	13	0	42.0	13.0	3.4	Frt.	2	21	1910	Wiscasset, Me.	Boothbay, Me.
223511		Ga. s.	Studwall	16	10	30.2	13.2	5.0	Drp.	2	60	1923	Solomons Island, Md.	New York, N. Y.
223135		Ga. y.	Stumble Inn 1	70	54	104.3	14.9	8.3	Yct.	8	600	1917	Brooklyn, N. Y.	Buffalo, N. Y.
223136		Ga. y.	Stumble Inn 2	72	54	104.2	14.0	8.3	Yct.	8	600	1917	Jacksonville, Fla.	Do.
201911		Ga. y.	Sturdy	58	45	68.4	15.4	7.8	Yct.	2	90	1905	Manchester, Mass.	New York, N. Y.
214342		Ga. p.	Sturdy	15	14	30.2	8.1	2.5	Pas.	7	10	1914	St. Louis, Mo.	Kenneth, Tenn.
213533		Ga. s.	Sturges	11	0	38.3	11.4	4.7	Fsh.	2	40	1915	San Diego, Calif.	San Diego, Calif.
203574		Ga. s.	Success	13	9	48.0	8.8	3.0	Pas.	1	50	1906	Bay Center, Wash.	Do.
209527		Ga. s.	Success	12	12	53.6	11.5	4.0	Pas.	1	50	1911	Oakland, Calif.	San Francisco, Calif.
215034		Ga. s.	Success	18	14	40.0	13.4	4.6	Fsh.	2	20	1917	Pensacola, Fla.	Pensacola, Fla.
215080		Ga. s.	Success	11	7	39.7	11.3	3.8	Frt.	1	25	1916	Apaichicola, Fla.	San Francisco, Calif.
221162		Ga. p.	Success	11	10	33.7	9.0	2.7	Pas.	2	40	1919	Calhoun, Ky.	Louisville, Ky.
211105		Ga. s.	Success	11	7	37.6	12.4	4.8	Fsh.	1	25	1915	San Diego, Calif.	San Diego, Calif.
221390		Ga. s.	Sucha	9	8	32.2	9.2	3.8	Pas.	2	14	1918	Gettysburg, Wash.	Seattle, Wash.

1 Formerly ga. s. Veepor No. B-655.

2 Formerly ga. s. H. C. Ellis.

3 Formerly ga. s. Edith A.

4 Formerly st. s. (a) Shanley.

5 Formerly st. s. (b) Fanniebell Stewart.

6 Formerly ga. s. Isabel.

7 Formerly ga. s. Eva.

1 Formerly ga. s. Prince.

2 Formerly ga. s. Niagara.

3 Formerly ga. y. (a) Teucer.

4 Formerly ga. y. (b) Teucer.

5 Formerly ga. y. (c) Sylvia II.

6 Formerly ga. y. Sylviana.

7 Formerly ga. y. Sylvia.

11 Formerly U. S. N. B. C. No. 8.

12 Formerly U. S. N. B. C. No. 11.

13 Formerly U. S. N. B. C. No. 12.

14 Formerly U. S. N. B. C. No. 13.

15 Formerly U. S. N. B. C. No. 14.

† Unknown.

‡ Oil engine.

MERCHANT MOTOR VESSELS OF THE UNITED STATES—Continued.

Official No.	Signal letters.	Rtg.	Name of vessel.	Gross tonnage.	Net tonnage.	Length.	Breadth.	Depth.	Service.	Crew.	Indicated horsepower.	When built.	Where built.	Home port (where permanent document issues).
						Feet.	Feet.	Feet.						
208708		Ga. s.	Sudan	15	10	50.1	15.5	5.3	Tow.	1	20	1908	San Francisco, Calif.	San Francisco, Calif.
239028		Ga. s.	Suo	9	7	40.0	8.5	5.0	Frt.	1	15	1911	Irvington, Va.	Reedville, Va.
223339		Ga. p.	Suo W.	23	17	47.7	10.3	2.3	Tow.	3	20	1923	Earl, Ill.	Peoria, Ill.
222907		Ga. s.	Suo Constance	22	10	45.0	13.0	6.4	Fsh.	3	35	1923	Reedville, Va.	Reedville, Va.
218327	L R Q C	Ga. y.	Suola	52	27	78.8	13.8	6.3	Yct.	1	175	1910	Seattle, Wash.	Seattle, Wash.
219970		Ga. s.	Suemoz	29	15	41.7	13.6	0.5	Fsh.	1	35	1920	Tacoma, Wash.	Ketchikan, Alaska.
117103		Ga. s.	Sulsun City	142	73	84.5	23.5	6.5	Frt.	0	100	1902	San Francisco, Calif.	San Francisco, Calif.
205147		Ga. s.	Sullsmo	48	31	55.9	15.3	4.9	Pas.	2	24	1911	Fort Myers, Fla.	Apalachicola, Fla.
222062		Ga. y.	Sullso	79	54	104.3	14.0	8.3	Yct.	2	220	1917	Greenport, N. Y.	New York, N. Y.
213140		Ga. y.	Sumac	17	14	49.8	9.3	4.8	Yct.	1	40	1915	Alton, Ill.	St. Louis, Mo.
221022		Ga. y.	Sumar	08	08	77.7	22.2	9.7	Fsh.	6	120	1921	Millford, Del.	Detroit, Mich.
205116		Ga. y.	Sumlra	22	18	59.5	11.0	5.6	Yct.	2	48	1908	New York, N. Y.	Baltimore, Md.
203476		Ga. s.	Sumner	18	12	47.6	9.7	2.9	Tow.	1	33	1906	Everett, Wash.	Seattle, Wash.
209542		Ga. s.	Sumner	50	34	61.4	18.0	7.8	Fsh.	2	65	1912	Seattle, Wash.	Do.
208871		Ga. s.	Suu	18	12	44.5	12.5	4.3	Fsh.	5	20	1911	Tacoma, Wash.	Do.
216708		Ga. s.	Sunapee	51	18	74.5	18.0	8.0	Fsh.	11	40	1918	East Boothbay, Me.	Portland, Me.
115730		Ga. s.	Sunbeam	22	13	46.3	17.6	4.3	Fsh.	3	12	1880	Tuckerton, N. J.	Providence, R. I.
116804		Ga. s.	Sunbeam	7	7	25.4	12.0	3.8	Fsh.	1	7	1898	Hyannisport, Mass.	New York, N. Y.
203274		Ga. s.	Sunbeam	8	0	32.0	8.6	2.8	Pas.	1	15	1906	Tacoma, Wash.	Seattle, Wash.
209743		Ga. y.	Sunbeam	27	15	57.2	14.2	7.8	Yct.	2	50	1912	Camden, Me.	Ellsworth, Me.
211910		Ga. s.	Sunbeam	24	10	44.3	13.8	5.3	Fsh.	1	40	1914	Seattle, Wash.	Ketchikan, Alaska.
212482		Ga. s.	Sunbeam	11	6	42.8	16.0	6.3	Frt.	3	12	1914	De Lisle, Miss.	Gulfport, Miss.
214338		Ga. s.	Sunbeam	7	5	29.5	8.3	4.1	Fsh.	2	8	1916	Seattle, Wash.	Seattle, Wash.
216381		Ga. s.	Sunbeam	6	5	29.2	8.4	3.8	Fsh.	1	30	1918	Do.	Do.
222099		Ga. y.	Sunbeam	22	8	51.2	13.5	7.7	Yct.	6	22	1922	Boothbay Harbor, Me.	New York, N. Y.
219982		Ga. s.	Sun Beam	43	29	53.7	15.2	0.8	Fsh.	8	80	1920	Tacoma, Wash.	Los Angeles, Calif.
218200		Ga. y.	Sunbeam III	17	12	47.8	11.0	4.0	Yct.	3	85	1917	New York, N. Y.	Tampa, Fla.
212047		Ga. y.	Sundart II	10	11	45.4	10.9	5.5	Yct.	3	48	1914	Do.	New Orleans, La.
218800		Ga. y.	Sun Dial	29	15	53.0	13.8	6.2	Yct.	3	100	1910	Chicago, Ill.	Do.
145153		Ga. s.	Sunflower	28	10	53.0	17.6	4.0	Oya.	2	50	1877	Middlesex County, Va.	Newport News, Va.
201084		Ga. s.	Sunflower	20	10	51.3	12.2	5.6	Cod.	5	50	1904	Manitowoc, Wis.	Gloucester, Mass.
218904	L B D J	Ga. y.	Sunflower	02	42	68.8	17.0	7.5	Yct.	2	108	1919	Hristol, R. I.	Philadelphia, Pa.
207710		Ga. s.	Sunflower II	13	0	41.0	13.2	3.7	Pas.	1	80	1910	Cedar Bayou, Tex.	Galveston, Tex.
205750		Ga. s.	Sun Flower	22	16	57.0	13.5	4.0	Frt.	2	30	1908	Mount Vernon, Wash.	Seattle, Wash.
217057		Ga. s.	Sunland	46	26	53.7	14.3	6.3	Fsh.	5	55	1919	Seattle, Wash.	Do.
220213		Ga. s.	Sunlight	31	23	61.1	15.5	7.1	Fsh.	8	80	1920	Los Angeles, Calif.	Los Angeles, Calif.
214557	L G M K	Ga. s.	Sunlite	1,076	1,601	252.0	43.7	21.9	Frt.	18	320	1916	Toledo, Ohio	New York, N. Y.
211934		Ga. s.	Sunny Point	26	18	47.2	13.9	5.8	Fsh.	7	35	1914	Tacoma, Wash.	Ketchikan, Alaska.
213052		Ga. s.	Sunoco, Jr.	29	20	59.5	15.5	5.3	Frt.	1	30	1915	Fogartyville, Fla.	Tampa, Fla.
116351		Ga. s.	Sunol	13	0	59.0	14.5	3.3	Frt.	1	25	1890	Fishing Island, Md.	Elizabeth City, N. C.
214649		Ga. s.	Sunrays	40	33	55.0	15.1	6.7	Fsh.	7	50	1916	Tacoma, Wash.	Los Angeles, Calif.
203093		Ga. y.	Sunrise	18	17	40.8	10.0	4.9	Yct.	1	40	1906	Boston, Mass.	New York, N. Y.
203097		Ga. s.	Sunrise	13	9	40.0	9.2	3.3	Pas.	1	30	1907	Marshfield, Oreg.	Marshfield, Oreg.
207107		Ga. s.	Sunrise	13	12	33.0	10.5	4.6	Fsh.	3	30	1909	Manitowoc, Wis.	Milwaukee, Wis.
209700		Ga. s.	Sunrise	17	15	41.0	12.6	4.2	Fsh.	3	27	1912	Ketchikan, Alaska.	Ketchikan, Alaska.
211535		Ga. s.	Sunrise	9	0	30.0	8.5	2.5	Frt.	1	35	1913	Manotto, Wash.	Seattle, Wash.
210228		Ga. s.	Sunrise	36	24	57.8	14.6	7.1	Fsh.	7	50	1919	Los Angeles, Calif.	Los Angeles, Calif.
222024		Ga. s.	Sunrise	0	5	35.0	10.8	4.0	Fsh.	1	20	1922	Leonardo, N. J.	New York, N. Y.
223452		Ga. s.	Sunrise	0	5	28.5	9.0	3.4	Fsh.	2	15	1919	West De Pero, Wis.	Milwaukee, Wis.
223070		Ga. s.	Sunrise No. 1	25	17	51.7	18.0	3.3	Fsh.	8	64	1924	Patchogue, N. Y.	New York, N. Y.
204800		Ga. s.	Sunset	10	7	35.0	9.4	3.4	Pas.	1	25	1907	Ballard, Wash.	Seattle, Wash.
206414		Ga. s.	Sunset	12	8	40.2	9.2	3.6	Pas.	1	15	1909	Prosper, Oreg.	Marshfield, Oreg.
209048		Ga. s.	Sunset	35	24	50.3	10.0	6.4	Fsh.	7	50	1912	Tacoma, Wash.	Juneau, Alaska.
214630		Ga. s.	Sunset	40	33	55.0	15.0	6.7	Fsh.	7	50	1916	Do.	Tacoma, Wash.
223098		Ga. s.	Sunset	13	11	34.5	9.5	4.0	Mso.	2	30	1923	Seattle, Wash.	Seattle, Wash.
223251		Ga. s.	Sunset	11	7	32.5	10.4	4.1	Fsh.	3	20	1922	Petersburg, Alaska.	Juneau, Alaska.
223108		Ga. s.	Sunset	45	37	59.8	15.7	7.4	Fsh.	6	60	1923	Seattle, Wash.	Ketchikan, Alaska.
80205		Ga. s.	Sunshine	15	10	48.7	13.5	4.1	Mso.	3	45	1889	Oateryills, Mass.	New York, N. Y.
115070		Ga. s.	Sunshine	14	10	37.6	14.5	5.7	Pas.	2	12	1872	Philadelphia, Pa.	Do.
110451		Ga. y.	Sunshine	15	10	42.0	15.6	5.1	Fsh.	2	40	1891	Baltora Island, Fla.	Do.
117051		Ga. y.	Sunshine	41	34	52.0	20.2	7.4	Yct.	2	40	1901	East Boothbay, Me.	Portsmouth, N. H.
213317		Ga. s.	Sunshine	15	14	45.5	9.2	6.0	Pas.	1	24	1913	Alton, Ill.	Memphis, Tenn.
214480		Ga. y.	Sunshine	20	19	39.0	13.2	6.4	Yct.	2	20	1899	Manitowoc, Wis.	Chicago, Ill.
214034	L G W H	Ga. y.	Sunshine	64	55	65.9	10.4	7.0	Yct.	2	280	1917	Brooklyn, N. Y.	Do.
221028		Ga. y.	Sunshine	20	13	50.4	10.7	4.1	Yct.	2	300	1920	Milwaukee, Wis.	New Orleans, La.
222260		Ga. p.	Sunshine	7	6	36.2	8.9	2.8	Tow.	2	12	1922	Calro, Ill.	Kansas City, Mo.
222011		Ga. p.	Sunshine	23	8	63.3	10.0	2.0	Tow.	2	15	1923	Creston, W. Va.	Pittsburgh, Pa.
223782		Ga. s.	Sunshine	7	6	29.0	8.5	3.0	Pas.	1	18	1924	Reelfoot, Tenn.	Memphis, Tenn.
210180		Ga. s.	Sun Wing	18	15	42.3	12.6	5.8	Fsh.	4	25	1918	Seattle, Wash.	Juneau, Alaska.
211330		Ga. s.	Suoml	12	8	32.0	10.0	4.2	Fsh.	4	20	1913	Utsaladdy, Wash.	Do.

1 Formerly ga. s. Crowley No. 14.

2 Formerly ga. y. Cutty Sark.

3 Formerly sch. Sunbeam.

4 Formerly ga. y. (a) Sea Toy.

(b) Gerovl.

5 Formerly ga. y. Roy L. II.

6 Formerly sch. Thomas Jackson.

7 Formerly ga. s. Peace.

8 Formerly gn. s. City of Coos Bay.

9 Formerly slip. Gunblide.

† Oil engine.

‡ Kerosene engine.

MERCHANT MOTOR VESSELS OF THE UNITED STATES—Continued.

Official No.	Signal letters.	Rtg.	Name of vessel.	Gross tonnage.	Net tonnage.	Dimensions			Service.	Crew.	Indicated horsepower.	When built.	Where built.	Home port (where permanent document issues).
						Length.	Breadth.	Depth.						
211132		Ga. s.	Superba.....	9	9	38.0	8.3	3.0	Pass.	1	22	1913	New Boston, Ill.	Chicago, Ill.
209874		Ga. s.	Superior.....	86	58	64.5	19.0	9.4	Fsh.	3	300	1912	Winslow, Wash.	Port Townsend, Wash.
212931		Ga. s.	Superior.....	23	18	45.5	13.1	5.3	Fsh.	1	32	1915	Seattle, Wash.	Seattle, Wash.
215075		Ga. s.	Superior.....	39	26	55.9	15.3	7.1	Frt.	1	50	1917	Oig Harbor, Wash.	Do.
215495		Ga. s.	Superior.....	16	8	56.0	12.7	5.2	Fsh.	3	50	1917	San Diego, Calif.	San Diego, Calif.
217558		Ga. s.	Superior.....	16	8	55.0	12.7	4.7	Fsh.	3	50	1917	San Diego, Calif.	San Diego, Calif.
221078		Ga. p.	Superior.....	19	6	55.5	10.4	4.0	Fsh.	1	15	1918	Day Center, Wash.	Seattle, Wash.
212208		Ga. y.	Super-S-Six.....	21	14	50.0	13.6	4.5	Tow.	1	12	1921	Pittsburgh, Pa.	Pittsburgh, Pa.
231212	MORP	Ga. s.	SUPHENCO.....	3,645	2,174	324.0	46.2	25.0	Yct.	30	2,000	1914	Port Clinton, Ohio.	Cleveland, Ohio.
110222		Ga. s.	Supply.....	7	7	38.3	11.3	2.9	Frt.	1	12	1921	Newark, N. J.	New York, N. Y.
206272		Ga. s.	Supply.....	14	0	48.5	12.0	2.9	Mso.	1	13	1888	Greenport, N. Y.	Do.
223131		Ga. s.	Supply.....	31	21	60.3	16.9	6.3	Frt.	3	30	1908	Vallejo, Calif.	San Francisco, Calif.
216132		Ga. s.	Supreme.....	35	23	55.7	14.5	6.6	Fsh.	3	50	1923	Kayport, N. J.	New York, N. Y.
218447		Ga. s.	Supreme.....	29	7	33.5	9.3	3.2	Mso.	1	15	1918	Los Angeles, Calif.	Los Angeles, Calif.
220037		Ga. s.	Supreme.....	31	21	49.9	13.9	6.4	Fsh.	0	40	1920	Wrangell, Alaska.	Wrangell, Alaska.
212165		Ga. s.	Suquamish.....	75	51	81.5	14.0	7.0	Pass.	5	150	1914	Seattle, Wash.	Seattle, Wash.
220394	MBDL	Ga. y.	Surdna II.....	48	43	56.1	16.0	7.2	Yct.	4	70	1920	Camden, N. J.	Miami, Fla.
223832		Ga. y.	Surdna III.....	22	17	52.0	11.0	4.9	Yct.	3	470	1924	Milwaukee, Wis.	Milwaukee, Wis.
218505		Ga. s.	Suro.....	14	10	41.5	10.5	3.1	Tow.	2	25	1919	Hawesville, Ky.	Louisville, Ky.
213627		Ga. s.	Surf.....	135	92	85.0	30.2	6.1	Frt.	3	70	1915	Alameda, Calif.	San Francisco, Calif.
223846		Ga. s.	Surf.....	13	8	39.4	10.3	5.0	Pass.	2	50	1924	Mobile, Ala.	Mobile, Ala.
216165		Ga. s.	Surfman.....	24	6	58.2	12.5	6.7	Frt.	1	75	1918	Camden, Me.	South West Harbor, Me.
211503	LDCV	Ga. y.	Surpass.....	34	27	59.9	15.0	6.5	Frt.	4	64	1913	Atlantic City, N. J.	Miami, Fla.
110504		Ga. s.	Surprise.....	7	6	36.0	12.9	3.4	Oys.	1	10	1892	Morgan City, La.	Morgan City, La.
110785		Ga. s.	Surprise.....	13	12	36.1	13.0	4.7	Pass.	2	8	1897	New Rochelle, N. Y.	Philadelphia, Pa.
110809		Ga. s.	Surprise.....	11	7	33.0	11.0	4.0	Frt.	2	18	1898	Charleston, S. C.	Charleston, S. C.
213595		Ga. s.	Surprise.....	129	64	83.5	30.0	6.0	Frt.	5	120	1902	San Francisco, Calif.	San Francisco, Calif.
215436		Ga. s.	Surprise.....	8	6	20.4	11.3	3.0	Fsh.	2	20	1915	Brunswick, Ga.	Brunswick, Ga.
222050		Ga. s.	Surprise.....	15	12	45.0	11.0	3.0	Pass.	2	25	1917	Amtlyville, N. Y.	New York, N. Y.
208710	LHWF	Ga. y.	Susan.....	10	13	48.1	10.5	5.4	Yct.	1	30	1911	Boston, Mass.	Boston, Mass.
221828		Ga. s.	Susan.....	7	6	32.5	10.3	3.5	Fsh.	0	20	1918	Lavalletto, N. J.	Philadelphia, Pa.
116094		Ga. s.	Susan A. Bryan.....	40	35	68.9	20.6	5.4	Frt.	5	30	1886	St. Michaels, Md.	Charleston, S. C.
210710		Ga. s.	Susan II.....	8	6	30.7	7.7	4.2	Mso.	1	14	1907	Brooklyn, N. Y.	New York, N. Y.
110930		Ga. s.	Susanna.....	7	7	37.4	10.3	2.4	Mso.	1	10	1900	Morehead City, N. C.	Beaufort, N. C.
216910		Ga. p.	Susanna.....	12	0	61.8	12.0	2.0	Tow.	1	25	1918	Lochtown, W. Va.	Pittsburgh, Pa.
116397		Ga. s.	Susie.....	7	7	27.5	12.4	4.7	Fsh.	1	10	1891	Stonington, Conn.	Newport, R. I.
116122		Ga. s.	Susie B.....	9	8	36.7	12.8	3.4	Fsh.	1	25	1883	Patohogue, N. Y.	New York, N. Y.
117045		Ga. s.	Susie H.....	6	6	30.0	11.6	3.4	Fsh.	1	12	1901	Baldwin, N. Y.	Do.
116617		Ga. s.	Susie O.....	9	8	34.7	13.3	4.4	Oys.	1	10	1894	Greenwich, Conn.	Bridgeport, Conn.
208417		Ga. s.	Susie O.....	7	6	33.3	10.4	3.1	Pass.	1	18	1908	Wildwood, N. J.	St. Augustine, Fla.
21803		Ga. s.	Susie Dirrickson.....	8	5	35.5	12.0	3.2	Frt.	2	21	1870	Worcester Co., Md.	Charleston, S. C.
209234		Ga. s.	Susie Hall.....	10	7	33.0	14.8	2.7	Frt.	1	7	1909	Galveston, Tex.	Galveston, Tex.
22046		Ga. s.	Susie H.....	8	6	33.8	14.0	3.7	Plt.	1	50	1889	Greenville, N. Y.	Miami, Fla.
222910		Ga. s.	Susie O. Raynor.....	34	14	63.1	19.2	5.1	Oys.	0	25	1871	Little Creek, Del.	Philadelphia, Pa.
209300		Ga. s.	Susie O. Carver.....	31	14	69.9	13.2	7.4	Frt.	2	45	1923	Jonesport, Mo.	Machias, Mo.
211161		Ga. s.	Susie P. Barnes.....	5	6	41.0	13.0	2.7	Mso.	1	15	1909	Parkley, Va.	Capo Charles, Va.
207228		Ga. s.	Sutwick.....	07	26	74.2	17.5	7.0	Fsh.	10	75	1913	Milton, Del.	Philadelphia, Pa.
216310		Ga. s.	Svon.....	15	10	40.0	11.6	4.3	Fsh.	3	40	1910	Seattle, Wash.	Seattle, Wash.
213311		Ga. s.	Svon.....	8	7	29.5	9.5	4.1	Fsh.	1	12	1918	Port Madison, Wash.	Do.
203862		Ga. s.	Svon Ana.....	24	20	44.5	13.8	5.7	Fsh.	5	35	1917	Tacoma, Wash.	Juneau, Alaska.
207558		Ga. s.	Swallow.....	9	8	33.0	8.8	3.3	Fsh.	2	12	1904	Manistee, Mich.	Grand Haven, Mich.
209281		Ga. s.	Swallow.....	11	9	26.5	9.3	3.0	Fsh.	2	12	1907	Manitowoc, Wis.	Do.
213304		Ga. s.	Swallow.....	13	14	65.5	15.4	4.7	Oys.	5	50	1911	Crittenden, Va.	Newport News, Va.
213920		Ga. s.	Swallow.....	9	6	35.1	11.0	3.7	Fsh.	2	35	1915	Everett, Wash.	Seattle, Wash.
221307		Ga. s.	Swallow.....	01	55	103.4	14.5	2.2	Mso.	2	30	1916	Port Aransas, Tex.	Aransas Pass, Tex.
117168		Ga. s.	Swan.....	13	9	44.7	11.3	3.9	Mso.	3	600	1912	Pugot, Wash.	Los Angeles, Calif.
201217		Ga. s.	Swan.....	7	6	27.0	8.6	4.0	Fsh.	1	35	1907	Warrenton, Oreg.	Cordova, Alaska.
204956		Ga. s.	Swan.....	50	27	85.2	17.8	4.7	Pass.	1	100	1908	Frankfort, Mich.	Grand Haven, Mich.
207108		Ga. s.	Swan.....	3	7	31.0	9.0	3.2	Fsh.	3	8	1904	Biloxi, Miss.	Pensacola, Fla.
207123		Ga. s.	Swan.....	8	7	31.0	8.6	3.6	Fsh.	2	28	1904	Manitowoc, Wis.	Milwaukee, Wis.
215138		Ga. s.	Swan.....	11	10	26.8	9.4	3.5	Frt.	3	12	1913	Manistee, Mich.	Grand Haven, Mich.
213301		Ga. s.	Swan.....	20	17	53.0	17.4	4.5	Frt.	2	35	1910	Marquette, Wis.	Milwaukee, Wis.
218526		Ga. s.	Swan.....	6	5	29.5	8.7	3.8	Fsh.	4	25	1914	West Norfolk, Va.	Norfolk, Va.
222100		Ga. s.	Swan.....	9	6	35.5	10.0	3.5	Pass.	2	35	1918	Buffalo, N. Y.	Buffalo, N. Y.
222497		Ga. s.	Swan.....	15	10	41.0	11.6	4.2	Frt.	1	30	1918	Bremerton, Wash.	New York, N. Y.
112394		Ga. s.	Swan II.....	7	7	39.4	7.6	3.4	Pass.	1	34	1913	Burlington, Iowa.	Crisfield, Md.
116245		Ga. s.	Swannanoa.....	25	24	49.5	17.0	6.8	Pass.	2	40	1888	Brooklyn, N. Y.	Des Moines, Iowa.
117095		Ga. s.	Swannanoa.....	21	18	65.0	9.4	3.5	Pass.	2	80	1901	Clinton, Iowa.	Chicago, Ill.
200146		Ga. s.	Swannanoa.....	25	25	55.5	12.3	7.4	Pass.	2	30	1903	Morehead City, N. C.	Elizabeth City, N. C.
222882		Ga. s.	Swan Point.....	9	6	40.0	9.5	2.6	Frt.	2	11	(1)	(1)	Annapolis, Md.
210583	LMDT	Ga. s.	Swanson.....	141	70	109.4	19.9	8.4	Frt.	6	100	1918	Weems, Va.	Roedville, Va.

1 Formerly Ga. y. Valoria.
 2 Formerly Ga. y. Cyreno.
 3 Formerly Amf II.
 4 Formerly Ga. y. Semlich.

5 Formerly Ga. y. Suasox.
 6 U. S. S. Suasox.
 7 Formerly U. S. N. S. C. 208.
 8 Formerly U. S. N. motor sailor No. 5134.

† Ollongine.
 ‡ Diesel engine.
 § Unknown.

MERCHANT MOTOR VESSELS OF THE UNITED STATES—Continued.

Official No.	Signal letters.	Rtg.	Name of vessel.	Gross tonnage.	Net tonnage.	Length.	Breadth.	Depth.	Service.	Crew.	Indicated horsepower.	When built.	Where built.	Home port (where permanent documents issued).
						Feet.	Feet.	Feet.						
222521		Ga. s.	Swanson	10	7	37.0	12.1	3.6	Frt.	2	14	1921	Deltsville, Va.	Cape Charles, Va.
77208		Ga. s.	Swastika	9	6	36.8	9.8	3.8	Pas.	1	15	1885	Seattle, Wash.	Port Townsend, Wash.
209651		Ga. s.	Swastika	7	5	30.6	10.0	5.5	Pas.	1	15	1912	Manteo, N. C.	Manteo, N. C.
210526		Ga. s.	Swastika	19	18	35.4	10.2	5.5	Tow.	2	28	1912	Green Bay, Wis.	Milwaukee, Wis.
221336		Qu. y.	Swastika	21	0	40.5	14.0	5.9	Yct.	2	35	1921	East Boothbay, Me.	Chicago, Ill.
117177			Sweetheart	32	22	66.1	13.0	5.4	Yct.	4	42	1902	Essington, Pa.	New Orleans, La.
202248	KTWS	Ga. y.	Sweetheart	30	26	57.6	12.0	8.2	Yct.	3	60	1905	New York, N. Y.	Washington, D. C.
204478		Ga. y.	Sweetheart	17	16	43.6	10.3	5.3	Yct.	1	24	1907	South Boston, Mass.	Newark, N. J.
208152		Ga. y.	Sweetheart	45	39	45.5	14.6	8.4	Yct.	3	25	1899	Sausalito, Calif.	Los Angeles, Calif.
218507		Ga. s.	Sweetheart	8	6	39.5	7.5	2.2	Pas.	1	29	1914	Sault Ste. Marie, Mich.	Marquette, Mich.
220470		Ga. s.	Sweetheart	12	8	42.2	10.2	3.3	Pas.	2	60	1913	Port Clinton, Ohio	Gulfport, Miss.
212965		Ga. s.	Sweet Home	27	18	46.8	13.7	6.1	Fsh.	7	30	1915	Tacoma, Wash.	Seattle, Wash.
212831		Ga. s.	Swell	9	7	43.0	12.5	3.9	Frt.	2	12	1914	Georgetown, Fla.	St. Augustine, Fla.
96560		Ga. y.	Swifan	28	14	64.1	10.6	6.4	Yct.	2	75	1901	South Boston, Mass.	Boston, Mass.
222030		Ga. s.	Swifan	78	34	104.3	14.9	8.6	Frt.	2	120	1901	Norfolk, Va.
77578		Ga. s.	Swifan	17	12	43.5	11.8	3.2	Frt.	2	25	1903	Morehead City, N. C.	Wilmington, N. C.
216207		Ga. s.	Swifan	31	7	34.7	19.9	5.0	Fsh.	6	16	1915	Seattle, Wash.	Seattle, Wash.
221613		Ga. s.	Swift No. 2	9	15	58.2	15.8	3.9	Frt.	2	59	1921	Morehead City, N. C.	Wilmington, N. C.
202446		Ga. s.	Swiftsure	7	7	45.9	13.0	2.9	Tow.	2	140	1905	Gulfport, Miss.	Galveston, Tex.
207090		Ga. s.	Swinsure	18	12	40.9	12.5	4.5	Fsh.	27	27	1910	Anacortes, Wash.	Port Townsend, Wash.
205809		Ga. s.	Swinomish	10	8	32.6	12.4	3.7	Fsh.	1	16	1908	Noank, Conn.	Vineyard Haven, Mass.
200382		Ga. s.	Swordfish	10	8	32.6	12.4	3.7	Fsh.	1	60	1899	San Francisco, Calif.	San Francisco, Calif.
210927		Ga. s.	Sybil	14	9	42.5	10.3	4.2	Pas.	1	10	1912	Mattacomb, Fla.	Key West, Fla.
208469	LBWS	Ga. y.	Sybil	6	0	25.0	10.0	5.1	Frt.	1	150	1911	Camden, N. J.	New York, N. Y.
219428	LFJD	Ga. y.	Sybil II	46	31	72.0	13.5	7.4	Yct.	3	600	1915	City Island, N. Y.	Philadelphia, Pa.
22859		Ga. s.	Sybil III	103	70	115.1	14.2	8.2	Yct.	8	600	1915	City Island, N. Y.	Philadelphia, Pa.
23051		Ga. s.	Sybil	12	8	35.4	13.4	3.5	Frt.	1	12	1842	New York, N. Y.	New York, N. Y.
117055		Ga. s.	Sybil	12	12	40.0	15.7	3.5	Frt.	1	25	(t)	Greenport, N. Y.	New Haven, Conn.
211010		Ga. s.	Sybil	14	10	48.3	11.1	3.7	Fsh.	1	35	1901	Astoria, Oreg.	Ketchikan, Alaska.
213405		Ga. s.	Sybil	7	7	27.2	7.2	3.2	Fsh.	3	8	1906	Sturgeon Bay, Wis.	Milwaukee, Wis.
110194		Ga. s.	Sybil	23	20	47.5	16.2	3.7	Pas.	1	35	1915	Tuckerton, N. J.	Philadelphia, Pa.
116350		Ga. s.	Sybil	14	0	43.5	16.5	4.3	Oys.	3	18	1888	Dividing Creek, N. J.	Do.
116903		Ga. s.	Sybil	6	6	48.0	12.0	3.0	Fsh.	2	18	1886	St. Peters, Md.	Annapolis, Md.
117249		Ga. s.	Sybil	14	0	40.3	13.8	5.8	Fsh.	4	24	1899	Rockland, Me.	Glancoester, Mass.
77188	KMIJ	Ga. s.	Sybil	26	21	49.4	14.8	4.6	Oys.	5	35	1903	Bridgeport, Conn.	Bridgeport, Conn.
206960		Ga. s.	Sybil	21	21	48.3	10.0	4.6	Yct.	2	40	1895	South Boston, Mass.	Boston, Mass.
214753		Ga. s.	Sybil	26	10	62.4	13.5	5.5	Tow.	3	50	1909	Millford, Del.	Port Arthur, Tex.
221963	MDLF	Ga. y.	Sybil III	85	58	94.0	15.5	8.0	Yct.	5	250	1922	Williston, N. C.	Beaufort, N. C.
216921		Ga. s.	Sybil S.	7	6	27.8	0.0	3.0	Fsh.	2	14	1918	Bristol, R. I.	Grand Haven, Mich.
208890		Ga. s.	Sybilina W. Neal	42	21	71.7	17.2	7.0	Frt.	2	60	1911	St. James, Mich.	Do.
22567	MDTN	Ga. y.	Sybilina W. Neal	195	151	112.0	20.2	0.2	Yct.	0	550	1922	East Boothbay, Me.	Eastport, Me.
221130		Ga. s.	Sybilina W. Neal	633	401	188.5	28.4	11.8	Tnk.	7	300	1921	New York, N. Y.	New York, N. Y.
116098		Ga. y.	Sybilina W. Neal	17	16	41.6	12.4	0.2	Yct.	2	18	1899	Elizabethport, N. J.	Do.
			Syren										East Boothbay, Mo.	Do.
T.														
212072		Ga. s.	T. F.	07	52	59.7	25.4	7.6	Pas.	1	75	1914	San Pedro, Calif.	Los Angeles, Calif.
203763		Ga. s.	T. H. O.	18	15	44.7	14.8	4.3	Frt.	3	40	1906	Bridgeport, Conn.	Providence, R. I.
215209		Ga. s.	T. I. P.	11	5	37.1	10.0	2.4	Frt.	1	25	1917	Fishers Landing, N. Y.	Cape Vincent, N. Y.
209285		Ga. p.	T. Basco	11	0	42.1	8.8	2.8	Pas.	1	60	1911	Poplar Bluff, Mo.	St. Louis, Mo.
213820		Ga. s.	T. Conklin, Jr.	22	14	55.3	15.6	4.0	Frt.	2	60	1915	Crittenden, Va.	Norfolk, Va.
212075		Ga. s.	T. A. Huelo	11	10	35.6	10.0	4.5	Fsh.	3	18	1914	Louetree, Wash.	Juneau, Alaska.
213852		Ga. s.	T. C. Hurst	10	15	51.3	12.5	5.1	Frt.	1	50	1915	West Norfolk, Va.	Norfolk, Va.
202428		Ga. s.	T. E. Slovanson	8	8	49.4	12.8	8.2	Oys.	1	20	1905	Orlolo, Md.	Cape Charles, Va.
145001		Ga. s.	T. E. Wells	12	10	46.0	15.3	3.1	Fsh.	3	24	1901	Scranton, Miss.	Gulfport, Miss.
145500		Ga. s.	T. F. Fletcher	15	5	52.0	15.0	3.6	Frt.	2	24	1888	Flagpond, Va.	Norfolk, Va.
145558		Ga. s.	T. M. Taylor	14	11	44.0	16.0	2.7	Mso.	1	16	1890	Atlantic, N. O.	Beaufort, N. C.
145174		Ga. s.	T. O. Gilliam	20	10	52.0	16.0	3.4	Frt.	1	12	1878	Norfolk, Va.	Newport News, Va.
203194		Ga. s.	T. W. Anderson	20	22	58.0	17.9	4.8	Frt.	1	40	1900	Crittenden, Va.	New York, N. Y.
145310		Ga. s.	T. W. Bush	10	0	49.0	14.6	3.4	Frt.	4	4	1853	Fairmount, Md.	Annapolis, Md.
213705		Ga. s.	T. W. Graham	12	5	38.8	12.0	3.2	Pas.	2	8	1915	Ayensdew, S. C.	Miami, Fla.
211938		Ga. p.	T. Y. Keenoy	0	5	50.8	13.2	1.0	Tow.	1	20	1913	Witcher, W. Va.	Pittsburgh, Pa.
207053		Ga. p.	T. & H.	0	5	40.8	11.3	2.0	Frt.	2	12	1909	Cut Off, La.	New Orleans, La.
221021		Ga. s.	T. B. 1	0	5	31.7	0.2	3.2	Fsh.	5	15	1912	Long Branch, N. J.	Philadelphia, Pa.
221922		Ga. s.	T. B. 2	0	5	32.9	0.3	3.2	Fsh.	0	15	1912	Do.
221023		Ga. s.	T. B. 3	0	5	33.3	8.8	3.2	Fsh.	0	15	1912	Do.
222010		Ga. s.	T. B. 4	7	0	35.0	10.0	3.5	Fsh.	0	20	1922	Sea Isle City, N. J.	Do.
222021		Ga. s.	T. N. G.	41	41	63.1	21.9	3.3	Fer.	1	40	1922	Ollinton, Iowa	St. Louis, Mo.
202182		Ga. s.	T. and Y.	13	0	43.6	11.3	4.5	Pas.	2	10	1905	Olympia, Wash.	Seattle, Wash.
213508		Ga. s.	Taoker	12	10	35.4	10.4	3.0	Fsh.	5	12	1915	Tracyton, Wash.	Do.
211563		Ga. s.	Tacoma	7	7	26.2	8.4	3.4	Fsh.	1	8	1913	Green Bay, Wis.	Milwaukee, Wis.
210050		Ga. s.	Tacoma	43	35	44.7	14.3	3.4	Fsh.	4	50	1910	North Glard, Pa.	Erie, Pa.
221852		Ga. p.	Tacoma	2	11	42.0	0.6	3.0	Tow.	1	12	1921	Beardstown, Ill.	Peoria, Ill.
210407		Ga. s.	Tacora	8	0	34.1	9.4	4.9	Fah.	3	18	1918	Seattle, Wash.	Seattle, Wash.

1 Formerly st. s. J. R. Roberts.

2 Formerly st. y. Helena.

3 Formerly ga. s. John F. Bell.

4 Formerly ga. y. Patagon.

5 Formerly ywl. y. Julian.

6 Formerly ga. s. Chas. E. Hopkins.

7 Formerly ga. s. Clifton.

† Unknown.

MERCHANT MOTOR VESSELS OF THE UNITED STATES—Continued.

Official No.	Signal letters.	Rtg.	Name of vessel.	Gross tonnage.	Net tonnage.	Length.	Breadth.	Depth.	Service.	Crew.	Indicated horsepower.	When built.	Where built.	Home port (where permanent document issues).
211247		Ga. s.	Taगतof.....	24	16	41.0	13.3	5.4	Fsh.	6	20	1913	Seattle, Wash.	Seattle, Wash.
214782	LGSO	Ga. y.	Talloni.....	44	34	70.0	13.6	5.7	Yot.	2	100	1913	New Orleans, La.	New Orleans, La.
215245		Ga. s.	Taholah.....	19	16	42.8	13.0	5.4	Fsh.	2	27	1917	Seattle, Wash.	Seattle, Wash.
214741		Ga. s.	Tahoma.....	43	18	55.4	15.5	7.5	Fsh.	11	50	1917	Tacoma, Wash.	Tacoma, Wash.
218055		Ga. s.	Takan.....	21	14	45.0	12.6	5.4	Fsh.	1	35	1919	Seattle, Wash.	Ketchikan, Alaska.
221315		Ga. s.	Takites.....	10	8	35.7	10.1	3.6	Pas.	1	16	1913	New York, N. Y.	Philadelphia, Pa.
222379		Ga. s.	Taku.....	64	37	99.1	17.0	5.7	Fsh.	3	40	1898	San Francisco, Calif.	Cordova, Alaska.
207267		Ga. s.	Taku II.....	14	10	52.0	11.3	4.0	Fsh.	1	40	1910	Seattle, Wash.	Ketchikan, Alaska.
145868		Ga. s.	Taku Jack.....	14	9	48.9	9.6	3.5	Fsh.	2	29	1901	Astoria, Oreg.	Do.
220168		Ga. s.	Talamanca.....	39	18	58.3	16.4	7.3	Frt.	5	40	1920	Hoston, Mass.	Boston, Mass.
221509		Ga. y.	Talapus.....	13	8	40.0	9.0	5.0	Yot.	2	30	1911	Vancouver, B. C.	Seattle, Wash.
212427	LDNF	Ga. y.	Talots.....	34	23	60.4	15.3	6.1	Yot.	2	250	1914	Tottenville, N. Y.	Charleston, S. C.
211226	LOWQ	Ga. s.	Tamarack.....	149	104	119.9	18.8	9.0	Fsh.	3	120	1913	New York, N. Y.	Elizabeth City, N. C.
222502	MDQR	Ga. y.	Tamarack IV.....	104	70	96.3	16.0	7.5	Yot.	9	200	1922do.	Savannah, Ga.
210702		Ga. y.	Tamarit.....	25	17	65.8	10.5	4.7	Yot.	3	400	1912do.	Miami, Fla.
222148		Ga. s.	Tambo II.....	15	10	44.0	14.0	4.7	Fsh.	2	65	1922	Brooklyn, N. Y.	New York, N. Y.
216042		Ga. s.	Tamiami.....	193	76	80.7	26.8	10.7	Fsh.	6	200	1918	Miami, Fla.	Miami, Fla.
222842		Ga. y.	Tamiami.....	79	54	104.3	14.9	8.3	Yot.	5	410	1917	Brooklyn, N. Y.	Key West, Fla.
210074		Ga. s.	Tamora.....	10	8	33.3	11.0	4.3	Fsh.	1	20	1912	Tacoma, Wash.	Tacoma, Wash.
220072		Ga. s.	Tan.....	9	6	30.4	9.7	4.6	Fsh.	2	12	1920	Gig Harbor, Wash.	Do.
222522		Ga. s.	Tanana.....	10	7	52.4	10.4	2.6	Frt.	1	60	1922	Tanana, Alaska	Seward, Alaska.
212312		Ga. s.	Tango.....	40	18	58.0	14.9	6.0	Tow.	1	75	1914	Seattle, Wash.	San Francisco, Calif.
213415		Ga. s.	Tango.....	17	12	40.4	12.0	3.8	Fsh.	1	32	1915	Ketchikan, Alaska	Ketchikan, Alaska.
205959	KWTG	Ga. y.	Taniwha.....	85	40	104.3	15.4	8.2	Yot.	8	300	1908	South Boston, Mass.	New York, N. Y.
204771		Ga. y.	Tannis.....	21	14	45.4	10.2	5.5	Yot.	1	60	1907	Muskogon, Mich.	Seattle, Wash.
202746		Ga. s.	Tansy Bitters.....	43	33	66.5	23.7	5.4	Frt.	1	24	1903	Essex, Conn.	New Bedford, Mass.
150879		Ga. y.	Tanya.....	23	22	51.2	15.9	7.1	Yot.	2	35	1900	Bristol, R. I.	Philadelphia, Pa.
203169	KVLH	Ga. s.	Taormina.....	62	57	78.7	19.0	10.2	Yot.	0	63	1906	Boston, Mass.	Providence, R. I.
223659	MFKP	Ga. y.	Taormina.....	178	121	113.4	19.0	10.6	Yot.	9	400	1924do.	Boston, Mass.
206241		Ga. s.	Tar Heel.....	10	9	40.0	12.2	8.3	Pas.	1	16	1909	Fort Pierce, Fla.	Miami, Fla.
203690		Ga. s.	Tarolinta.....	22	20	60.0	12.2	5.0	Pas.	1	150	1906	Long Island City, N. Y.	Albany, N. Y.
115491		Ga. s.	Tarpon.....	14	11	48.0	13.0	3.9	Pas.	1	30	1884	Long Island, N. Y.	Tampa, Fla.
202176	KVHQ	Ga. y.	Tarpon.....	20	17	43.3	15.1	6.5	Yot.	3	25	1905	Boston, Mass.	Annapolis, Md.
206072		Ga. s.	Tarpon.....	9	7	34.1	10.1	4.0	Wld.	1	25	1909	Cleveland, Ohio	Cleveland, Ohio.
222162	MDPS	Ga. y.	Tarpon.....	30	18	51.7	7.3	5.4	Yot.	2	40	1922	Bayonne, N. J.	Boston, Mass.
200564		Ga. s.	Tarry Not.....	8	5	31.0	8.8	3.7	Tow.	1	14	1878	Seattle, Wash.	Tacoma, Wash.
145786		Ga. s.	Tarta.....	14	9	45.7	14.2	4.0	Frt.	2	35	1898	Peekskill, N. Y.	New York, N. Y.
205008		Ga. s.	TASHENBERG BROS.....	10	7	35.0	9.7	4.6	Frt.	2	25	1902	Buffalo, N. Y.	Buffalo, N. Y.
208577		Ga. s.	Tasmania.....	10	7	35.0	9.6	3.7	Frt.	1	30	1911	Decatur, Wash.	New York, N. Y.
208108		Ga. s.	Tatoosh.....	62	55	70.0	17.6	6.1	Fsh.	5	65	1911	Tacoma, Wash.	Juneau, Alaska.
215345		Ga. s.	Tatoosh.....	31	21	50.4	14.3	7.2	Fsh.	7	40	1917	Seattle, Wash.	Seattle, Wash.
207453		Ga. s.	Taug II.....	10	7	36.0	10.0	3.7	Frt.	2	15	1910	Atlantic City, N. J.	Ketchikan, Alaska.
214256		Ga. s.	Taylor.....	14	10	42.8	12.6	2.9	Frt.	1	20	1910	Bealevel, N. C.	Philadelphia, Pa.
217512		Ga. s.	Taylor.....	13	12	34.0	9.0	3.0	Pas.	1	10	1915	Black Rock, Ark.	Memphis, Tenn.
145444		Ga. s.	Teal.....	5	5	28.0	12.5	3.8	Ovs.	1	8	1886	Norwalk, Conn.	Irlidgeport, Conn.
218070		Ga. s.	Teal.....	50	30	52.0	18.0	5.0	Frt.	3	50	1915	Stockton, Calif.	San Francisco, Calif.
208000		Ga. s.	Teal.....	5	5	28.0	9.5	3.0	Pas.	1	12	1908	Glen Arbor, Mich.	Grand Haven, Mich.
202827		Ga. s.	Teasar.....	11	10	32.0	9.2	3.4	Fsh.	1	18	1911	Ludington, Mich.	Do.
220035		Ga. s.	Teasar.....	97	59	91.3	24.0	9.8	Fsh.	19	00	1905	Essex, Mass.	Gloucester, Mass.
201747		Ga. s.	Tebo.....	11	9	28.0	10.9	2.8	Mec.	1	24	1920	Middleburg, Fla.	Jacksonville, Fla.
145800		Ga. s.	Teche.....	12	8	41.0	10.0	3.0	Mec.	2	24	1903	New Orleans, La.	Morgan City, La.
207218		Ga. s.	Tecumseh.....	41	18	65.8	18.8	8.3	Fsh.	8	30	1899	Essex, Mass.	Pensacola, Fla.
212520		Ga. s.	Teddy.....	14	10	42.9	11.7	2.7	Pas.	2	25	1910	Astoria, Oreg.	Juneau, Alaska.
212981		Ga. s.	Teddy.....	8	5	35.7	9.3	4.7	Frt.	1	25	1914	Punta Gorda, Fla.	Tampa, Fla.
223592		Ga. s.	Teddy.....	15	10	47.0	8.9	3.6	Pas.	1	50	1915	Marlanna, Ark.	Memphis, Tenn.
205134		Ga. s.	Teddy P.....	32	22	52.0	17.1	6.5	Fsh.	3	40	1924	Wildwood, N. J.	Philadelphia, Pa.
213055		Ga. s.	Teddy Hear.....	21	14	42.8	14.7	4.8	Frt.	8	20	1908	Seattle, Wash.	Nome, Alaska.
201739		Ga. s.	Teddy J.....	19	13	40.9	13.1	5.8	Fsh.	5	35	1915do.	Wrangell, Alaska.
213129		Ga. s.	Teddy Louisa.....	42	38	58.2	16.0	5.3	Frt.	3	60	1905	Tampa, Fla.	Wilmington, Del.
214011		Ga. p.	Teddy No. 2.....	15	12	65.0	14.0	2.4	Tow.	2	32	1915	Hanging Rock, Ohio.	Cincinnati, Ohio.
201758		Ga. s.	Teddy Roosevelt.....	13	0	36.5	13.5	6.0	Fsh.	2	16	1905	Friendship, Mo.	Rockland, Mo.
203053		Ga. s.	Teddy Roosevelt.....	14	10	45.1	12.6	3.6	Frt.	2	40	1906	Astoria, Oreg.	Astoria, Oreg.
223735		Ga. s.	Tea Hee.....	14	9	40.5	13.6	4.2	Fsh.	5	45	1924	Erle, Pa.	Erle, Pa.
211581		Ga. s.	Teaquah.....	23	19	43.0	12.0	0.3	Frt.	2	50	1913	Eastchester, N. Y.	Norfolk, Va.
206711		Ga. p.	Telegram.....	14	8	51.3	12.9	3.5	Frt.	2	10	1904	Westwego, La.	New Orleans, La.
220734		Ga. s.	Telegram.....	7	6	31.5	10.0	3.5	Mec.	1	19	(1)	(1)	New York, N. Y.
221097		Ga. s.	Telegram.....	14	12	66.4	12.3	4.8	Fsh.	1	80	1922	Fernandina, Fla.	Miami, Fla.
145960		Ga. s.	Telephone.....	7	5	30.5	7.7	2.8	Tow.	2	15	1903	Marshfield, Oreg.	Marshfield, Oreg.
204044		Ga. y.	Temegan.....	47	43	57.0	17.0	5.0	Yot.	2	37	1907	Boston, Mass.	New York, N. Y.

1 Formerly Navy launch No. 1127.

2 Formerly U. S. O. & G. S. S. Taku.

3 Formerly (a) Ga. y. Danna.

4 Formerly (b) Ga. y. Lady Anne.

5 (a) Blue Bird.

6 Formerly Ga. y. Wildgeon.

7 (c) Biala II.

8 Formerly Ga. s. (a) Shadow.

9 (b) Bayonara.

10 Formerly U. S. N. S. O. 106.

11 Formerly Ga. s. W. C. Stearns.

12 Formerly slip. y. Pleasure.

13 Formerly Ga. y. Dolph.

14 Formerly U. S. O. & G. S. S. No. 11.

15 Formerly Ga. s. John A. Baker.

16 Formerly Ga. y. Rambler.

17 Kerosene screw.

18 Unknown.

MERCHANT MOTOR VESSELS OF THE UNITED STATES—Continued.

Official No.	Signal letters.	Rtg.	Name of vessel.	Gross tonnage.	Net tonnage.	Length.	Breadth.	Depth.	Service.	Crew.	Indicated horsepower.	When built.	Where built.	Home port (where permanent document issues).
223450		Ga. y.	Temorangerle	31	21	53.0	13.0	6.4	Yot.	3	80	1923	Bayonne, N. J.	New York, N. Y.
24899		Ga. s.	Tempest	35	24	60.9	18.0	6.3	Frt.	2	40	1872	Bath, Me.	Eastport, Me.
220358		Ga. y.	Tempter	22	17	53.9	11.0	4.9	Yot.	2	300	1920	Milwaukee, Wis.	Chicago, Ill.
223062	MFDQ	Ga. y.	Tenlno	107	86	104.4	14.8	8.5	Yot.	130	1917	Bremerton, Wash.	Seattle, Wash.	
211203		Ga. s.	Tennessee	18	12	38.3	11.9	4.6	Fsh.	6	20	1913	Do.	Do.
215143		Ga. y.	Tennessee	34	23	70.0	12.0	5.1	Yot.	4	170	1910	Sallabury, Md.	New Orleans, La.
222950		Ga. p.	Tennessee	24	15	69.0	14.0	2.3	Tow.	2	60	1923	Metropolis, Ill.	Paducah, Ky.
210288		Ga. s.	Topso	7	7	29.6	8.2	3.0	Fsh.	1	12	1912	Juneau, Alaska.	Juneau, Alaska.
207050		Ga. y.	Torasa	8	5	30.0	10.5	3.8	Yot.	10	1910	1910	Colby, Wash.	Seattle, Wash.
204780		Ga. s.	Torasa S.	8	7	38.0	7.3	3.7	Pas.	25	1907	1907	Fort Madison, Iowa.	St. Louis, Mo.
204530		Ga. y.	Torn	18	17	48.0	10.0	5.0	Yot.	2	45	1907	South Boston, Mass.	New Orleans, La.
223817		Ga. s.	Torn	10	11	44.6	11.5	5.2	Pit.	1	165	1924	Mystlo, Conn.	New London, Conn.
207880		Ga. s.	Tornskaming	9	8	43.0	8.0	3.1	Mac.	2	25	1909	Georgetown, S. C.	Georgetown, S. C.
219489		Ga. s.	Torrell	21	11	45.5	12.3	4.9	Ten.	2	100	1919	Mobile, Ala.	Mobile, Ala.
222252		Ga. y.	Torrybill II	32	26	44.5	13.6	5.5	Yot.	1	50	1922	Keyport, N. J.	New York, N. Y.
98183		Ga. s.	Toraco	15	10	42.4	13.5	4.8	Mac.	1	50	1901	Patchogue, N. Y.	Do.
216807		Ga. s.	Toraco 80	13	11	37.4	10.5	5.0	Mac.	1	48	1918	New York, N. Y.	Port Arthur, Tex.
217310		Ga. s.	Toraco 81	13	11	37.4	10.5	5.0	Mac.	1	48	1918	Do.	Do.
215823	LJHN	Ga. s.	TEXACO 124	220	128	96.5	23.0	10.3	Frt.	5	325	1917	Bath, Me.	New York, N. Y.
215876	LJMG	Ga. s.	TEXACO 125	226	128	96.5	23.9	10.3	Frt.	5	325	1918	Do.	Port Arthur, Tex.
77219		Ga. s.	TEXACO 144	44	33	69.3	19.6	6.2	Frt.	2	25	1896	Patchogue, N. Y.	Do.
218001	LQWV	Ga. s.	TEXACO 145	481	325	147.7	30.1	12.4	Tnk.	13	400	1910	Bath, Me.	Do.
218187	LRJP	Ga. s.	TEXACO 140	481	324	147.7	30.1	12.4	Tnk.	13	300	1919	Do.	Do.
218116	LRTO	Ga. s.	TEXACO 147	481	324	147.7	30.1	12.4	Tnk.	13	300	1910	Do.	Do.
01632		Ga. s.	TEXACO 161	28	26	64.8	18.8	4.5	Tnk.	1	75	1883	Dias Creek, N. J.	Do.
121242		Ga. s.	TEXACO 179	10	14	45.0	14.1	3.0	Frt.	2	42	1902	Bridgport, Conn.	Do.
223420		Ga. s.	TEXACO 181	93	77	73.2	21.3	6.0	Tnk.	2	60	1923	South Jacksonville, Fla.	Do.
212875		Ga. s.	Toxada	8	5	31.7	8.9	3.8	Pas.	1	15	1914	San Francisco, Calif.	San Francisco, Calif.
21719		Ga. s.	Texas	14	13	42.0	11.7	3.0	Fsh.	1	14	1860	Lynchburg, Tex.	Galveston, Tex.
211750		Ga. s.	Texas	12	10	38.0	11.7	2.6	Mac.	2	0	1913	Deale, Md.	New York, N. Y.
214862		Ga. s.	Texas	23	16	43.7	14.4	6.0	Fsh.	7	35	1917	Tacoma, Wash.	Seattle, Wash.
219971		Ga. s.	Texas	44	30	64.2	14.7	7.1	Fsh.	8	85	1920	Los Angeles, Calif.	Los Angeles, Calif.
223110		Ga. s.	Texas	16	11	45.5	9.4	3.6	Pit.	3	60	1908	Saint Joseph, Mich.	Galveston, Tex.
207915		Ga. s.	Texas Ranger	13	9	40.3	12.7	5.2	Frt.	1	25	1910	Ogdensburg, N. Y.	Port Arthur, Tex.
220416		Ga. s.	Thaddeus	40	22	60.8	14.8	7.1	Fsh.	8	60	1920	Los Angeles, Calif.	Los Angeles, Calif.
206665	LBGD	Ga. y.	Thais	23	19	54.6	11.2	6.0	Yot.	2	40	1909	Lynn, Mass.	Hartford, Conn.
207929		Ga. y.	Thais	27	17	78.0	12.6	6.8	Yot.	1	80	1908	St. Joseph, Mich.	New York, N. Y.
200688		Ga. s.	Thalassa	11	11	37.1	11.0	3.4	Ovs.	1	10	1909	Warren, R. I.	Do.
221495		Ga. s.	That's All	10	10	35.2	10.7	2.9	Pas.	2	16	1912	Boston, Mass.	Philadelphia, Pa.
213707		Ga. p.	The Albert Hill	7	5	41.0	10.8	2.9	Tow.	3	30	1915	Houma, La.	Morgan City, La.
145850		Ga. s.	The Chalfonte	15	14	49.0	15.0	4.4	Pas.	2	18	1900	Atlantic City, N. J.	Philadelphia, Pa.
223517		Ga. s.	The Commodore	14	11	41.4	10.5	4.7	Pas.	2	21	1911	West Lynn, Mass.	Do.
222500		Ga. s.	The Dalles	9	6	49.0	10.0	3.0	Pas.	1	30	1923	St. Paul, Minn.	St. Paul, Minn.
212443		Ga. s.	The Doctor	10	9	36.1	9.7	5.0	Frt.	1	12	1914	South West Harbor, Me.	New York, N. Y.
213084		Ga. y.	The Duchess	42	36	67.0	15.5	0.1	Yot.	3	30	1903	New York, N. Y.	New York, N. Y.
212969		Ga. s.	The Estero	44	26	52.8	15.5	2.8	Frt.	3	48	1915	Estero, Fla.	Tampa, Fla.
210917		Ga. s.	The Grant	13	8	41.3	11.0	5.7	Frt.	2	45	1913	San Diego, Calif.	San Diego, Calif.
127518		Ga. s.	The Grayling	14	9	48.5	15.9	5.5	Frt.	2	25	1901	Baltimore, Md.	Alexandria, Va.
217089		Ga. p.	The Jewel	6	6	28.0	12.0	2.4	Fsh.	1	15	1910	Brownville, Neb.	Kansas City, Mo.
203768		Ga. s.	The Limit	10	7	47.0	14.4	2.0	Fsh.	1	10	1906	Oaterville, Mass.	Vineyard Haven, Mass.
214017		Ga. p.	The Limit	10	7	47.0	14.4	2.0	Fsh.	1	20	1916	Halton, Calif.	Los Angeles, Calif.
207401	LBMO	Ga. y.	The Major	20	22	52.1	12.2	5.1	Yot.	1	30	1910	New York, N. Y.	Los Angeles, Calif.
213463		Ga. s.	The Mast	9	5	25.0	8.0	3.3	Pas.	2	10	1915	Sturgeon Bay, Wis.	Baltimore, Md.
209000		Ga. s.	The Moravian	14	9	38.1	10.5	3.2	Frt.	7	20	1912	Seattle, Wash.	Seattle, Wash.
210491		Ga. s.	The Only One	12	8	40.8	11.0	4.5	Pas.	1	40	1911	New York, N. Y.	No. folk, Va.
216068		Ga. s.	The Owl	10	12	45.4	14.0	4.0	Fsh.	1	25	1918	Portland, Me.	Portland, Me.
208550		Ga. s.	The Twln	7	7	31.4	9.3	3.6	Fsh.	1	6	1911	Ketchikan, Alaska.	Ketchikan, Alaska.
203310		Ga. s.	The Twlns	12	8	60.0	14.8	2.4	Pas.	2	32	1905	Champlain, N. Y.	Burlington, Vt.
223430		Ga. p.	The Wichita	6	5	32.4	8.2	2.0	Pas.	2	20	1921	Wichita, Kansas.	Kansas City, Mo.
222507		Ga. p.	The Wolf	25	25	62.5	15.5	3.1	Fer.	1	20	1922	Williston, N. Dak.	Pembina, N. Dak.
01425		Ga. s.	Thelma	25	21	49.5	18.0	6.8	Mac.	3	64	1881	Noank, Conn.	New York, N. Y.
145778		Ga. y.	Thelma	26	17	57.8	10.8	4.6	Yot.	1	72	1894	New York, N. Y.	Bandusky, Ohio.
145921		Ga. s.	Thelma	9	9	44.0	12.9	3.0	Fsh.	1	35	1902	Morehead City, N. C.	Miami, Fla.
200350		Ga. s.	Thelma	9	7	45.0	13.0	3.7	Ovs.	2	21	1903	Fitchetts, Va.	Newport News, Va.
202197		Ga. s.	Thelma	10	6	39.0	10.5	4.8	Tow.	2	24	1905	Smyrna, N. C.	New Horne, N. C.
201454		Ga. s.	Thelma	11	7	35.5	9.7	3.0	Pas.	1	22	1907	Astoria, Ore.	Astoria, Ore.
205230		Ga. s.	Thelma	20	13	53.4	12.0	4.2	Tow.	3	30	1908	Seattle, Wash.	Tacoma, Wash.
208485		Ga. s.	Thelma	13	9	47.6	11.2	3.3	Ten.	1	35	1911	Astoria, Ore.	Astoria, Ore.
208517		Ga. y.	THELMA	141	95	137.0	16.1	8.9	Yot.	11	300	1911	New York, N. Y.	New London, Conn.
208995		Ga. s.	Thelma	15	9	52.9	13.5	4.1	Tow.	2	100	1911	Velasco, Tex.	Galveston, Tex.
200130		Ga. s.	Thelma	12	11	42.0	12.0	3.8	Pas.	3	40	(t)	Do.	New York, N. Y.

1 Formerly ga. y. Eva.
 2 Formerly U. S. N. S. C. No. 294.
 3 Formerly ga. y. Dorothea.
 4 Formerly ga. s. Mildred.
 5 Formerly ga. s. No. 5.
 6 Formerly ga. s. Thuban.

7 Formerly (a st. s. Jessie R.
 8 Formerly (b ga. s. Sea Coast.
 9 Formerly ga. s. Mary W. Douglass.
 10 Formerly ga. s. Frank O. Pettis.
 11 Formerly ga. s. Tivoli.

12 Formerly U. S. N. launch No. 1140.
 13 Formerly ga. y. Cleonia.
 14 Formerly slip. y. Marion.
 † Unknown.
 ‡ Diesel engine.

MERCHANT MOTOR VESSELS OF THE UNITED STATES—Continued.

Official No.	Signal letters.	Rtg.	Name of vessel.	Gross tonnage.	Net tonnage.	Length.	Breadth.	Depth.	Service.	Crew.	Indicated horsepower.	When built.	Where built.	Home port (where permanent document issued).
						<i>Feet.</i>	<i>Feet.</i>	<i>Feet.</i>						
211061		Ga. s.	Thelma	14	11	58.0	14.0	3.0	Oys.	2	15	1913	Irvlington, Va.	Reedville, Va.
211181		Ga. s.	Thelma	53	28	70.8	17.3	8.3	Fsh.	12	75	1913	Essex, Mass.	Gloucester, Mass.
215499		Ga. s.	Thelma	11	10	30.0	12.5	5.3	Frt.	2	24	1894	San Francisco, Calif.	San Francisco, Calif.
217035		Ga. s.	Thelma	26	17	47.0	13.8	9.3	Frt.	2	30	1869	New London, Conn.	New York, N. Y.
222578		Ga. s.	Thelma	44	35	62.5	20.6	5.0	Frt.	3	30	1922	Atlantio, N. C.	Beaufort, N. C.
222561		Ga. s.	Thelma	18	8	50.9	12.8	6.1	Frt.	2	37	1922	Jonesport, Me.	Machias, Me.
115959		Ga. s.	Thelma G.	10	8	47.0	16.0	3.4	Frt.	1	18	1903	Kilmiskeet, N. C.	Charleston, S. C.
220405		Ga. s.	Thelma II.	7	5	30.3	10.4	3.5	Frt.	2	25	1920	Mystlo, Conn.	New London, Conn.
219978		Ga. s.	Thelma II.	32	26	51.5	13.7	6.8	Fsh.	8	45	1920	Poulsbo, Wash.	Seattle, Wash.
222494		Ga. s.	Thelma Frances.	11	7	43.0	11.0	3.8	Frt.	2	24	1922	Crisfield, Md.	Crisfield, Md.
215091		Ga. s.	Thelma M.	10	7	31.0	10.8	5.2	Fsh.	1	20	1917	Astoria, Oreg.	Junoon, Alaska.
223807		Ga. s.	Thelma N.	27	18	54.9	14.7	4.8	Frt.	2	35	1924	Amburg, Va.	Crisfield, Md.
210496		Ga. s.	Thelma O.	17	12	46.0	11.2	5.6	Tow.	2	50	1912	Seattle, Wash.	Seattle, Wash.
223835		Ga. s.	Thelma Earl	15	5	47.1	12.3	4.3	Frt.	3	36	1924	Deltaville, Va.	Roedville, Va.
216472		Ga. s.	Thelma H. Snow	15	5	42.6	13.5	4.6	Fsh.	3	36	1918	Amesbury, Mass.	Vineyard Haven, Mass.
206378		Ga. s.	Thelma	10	6	31.3	11.6	6.0	Fsh.	1	9	1908	Friendship, Mo.	South West Harbor, Me.
218836		Ga. s.	The New Alburgh Springs Ferry.	13	11	55.4	16.0	2.3	For.	1	55	1919	Alburgh Springs, Vt.	Burlington, Vt.
223365		Ga. y.	Theodoro	29	20	68.6	12.5	5.3	Yot.	4	400	1918	East Greenwich, R. I.	New York, N. Y.
145202		Ga. s.	Theo. Fletcher	24	22	49.0	18.0	4.0	Fsh.	10	35	1879	Bay Shore, N. Y.	Philadelphia, Pa.
145461		Ga. s.	Theodore Houghwaut	14	13	45.0	15.0	3.0	Frt.	2	10	1857	Nansmond County, Va.	Norfolk, Va.
145903		Ga. s.	Theodore Roosevelt	14	13	40.8	13.5	4.0	Oys.	1	40	1901	Patchogue, N. Y.	New York, N. Y.
145914		Ga. s.	Theodore Roosevelt	61	40	64.2	23.5	5.5	Frt.	1	50	1901	San Francisco, Calif.	San Francisco, Calif.
145748		Ga. s.	Theo. H. Lore	8	9	34.0	12.6	4.3	Pas.	2	20	1897	Angless, N. J.	Philadelphia, Pa.
201089		Ga. s.	Theotiste	11	9	50.2	10.6	3.4	Pas.	1	50	1904	St. Louis, Mo.	Chicago, Ill.
145155		Ga. s.	Theresa	26	15	45.0	15.1	3.7	Frt.	1	10	1877	Germantown, N. C.	Washington, N. C.
202101		Ga. s.	Theresa	18	18	43.0	13.5	6.0	Fsh.	2	24	1897	Mystlo, Conn.	New London, Conn.
208227		Ga. s.	Theresa	14	10	59.8	11.8	3.7	Fsh.	2	20	1904	Port Republic, N. J.	Philadelphia, Pa.
202353		Ga. s.	Theresa	0	6	38.0	9.8	3.6	Frt.	2	25	1910	Astoria, Oreg.	Astoria, Oreg.
204016		Ga. y.	Therese White	21	17	46.4	14.8	7.0	Yot.	2	25	1905	Friendship, Mo.	Boston, Me.
205453		Ga. y.	Thetis	21	16	42.0	15.3	6.8	Yot.	1	30	1907	East Boothbay, Me.	Port Townsend, Wash.
221236	LBFC	Ga. y.	Thetis	01	42	59.8	17.6	7.7	Yot.	3	250	1909	Long Branch, N. J.	New York, N. Y.
221018		Ga. y.	Thetis VII.	22	17	53.9	11.0	4.0	Yot.	3	450	1921	Millwaukee, Wis.	Toledo, Ohio.
214880		Ga. s.	The Undino	4	10	41.0	9.8	4.4	Pas.	1	35	1906	Thuron, Calif.	San Francisco, Calif.
215586		Ga. s.	Thirteen	8	7	32.5	8.5	3.1	Tow.	2	20	1915	Green Bay, Wis.	Millwaukee, Wis.
201251		Ga. s.	Thirteen	12	8	35.4	13.0	4.5	Frt.	1	25	1916	Porth Amboy, N. J.	New York, N. Y.
205287		Ga. s.	Thistle	8	6	37.3	8.6	3.6	Frt.	2	32	1904	Tacoma, Wash.	Tacoma, Wash.
213998		Ga. s.	Thistle	25	19	51.9	12.6	4.0	Pas.	2	50	1907	New York, N. Y.	Jacksonville, Fla.
218383		Ga. s.	Thistle	7	7	36.0	7.9	2.1	Pas.	1	20	1916	North McGregor, Iowa.	Dubuque, Iowa.
208343		Ga. y.	Thistle IV.	57	7	34.2	12.4	3.3	Pas.	2	25	1913	Stratford, Conn.	New York, N. Y.
215520		Ga. s.	Thistle	8	5	51.0	10.6	5.1	Yot.	4	70	1911	Fort Edwards, N. Y.	Hartford, Conn.
14431		Ga. s.	Thlunkot Chlof.	12	11	38.0	11.2	4.0	Fsh.	2	12	1917	Ketchikan, Alaska.	Ketchikan, Alaska.
222650		Ga. s.	Thomas O.	28	26	64.6	18.8	4.2	Frt.	3	30	1884	Oxford, Md.	Baltimore, Md.
222859		Ga. p.	Thomas Edward II.	20	18	52.5	14.0	3.2	Tow.	2	32	1922	Padueah, Ky.	Padueah, Ky.
211960		Ga. p.	Thomas T.	10	14	56.8	11.4	2.3	Tow.	2	40	1923	Calhoun, Ky.	Louisville, Ky.
145133		Ga. s.	Thomas, Jr.	10	10	50.0	8.0	3.5	Pas.	2	25	1914	Bowling Green, Ky.	Do.
202238		Ga. s.	Thomas Collins	12	8	36.0	14.6	4.4	Pas.	2	30	1877	City Island, N. Y.	Newark, N. J.
221180		Ga. s.	Thomas Martindale	12	11	42.8	13.7	4.4	Fsh.	2	24	1905	Somers Point, N. J.	Philadelphia, Pa.
206307		Ga. s.	Thomas C. McNeal	210	117	127.0	21.1	0.8	Fsh.	32	300	1923	Solomons, Md.	Reedville, Va.
212699		Ga. s.	Thomas F. Jubb	43	20	65.5	20.0	5.5	Frt.	4	60	1909	Weems, Va.	Baltimore, Md.
145911		Ga. s.	Thomas E. Ollver	12	8	36.9	14.4	3.7	Frt.	2	15	1914	River Springs, Md.	Annapolis, Md.
217922		Ga. s.	Thos. E. Taylor	10	0	55.0	15.2	4.1	Frt.	1	10	1891	Solomons Island, Md.	Washington, N. C.
24886		Ga. s.	Thos. F. Wilson	07	37	70.0	18.1	3.0	Fsh.	7	125	1910	Tacoma, Wash.	Seattle, Wash.
145204		Ga. s.	Thomas J. Ilckman	9	8	42.7	12.8	3.2	Oys.	1	16	1871	Crisfield, Md.	Cape Charles, Va.
220140		Ga. s.	Thomas P. Jones	25	24	54.9	18.0	4.6	Frt.	3	36	1879	St. Michaels, Md.	Philadelphia, Pa.
4023		Ga. s.	Thomas W. Carroll	29	15	58.7	14.5	5.8	Frt.	2	60	1920	Pepper Creek, Va.	Newport News, Va.
214295		Ga. s.	Thomas F. J. Howlett	48	28	71.3	22.2	7.1	Oys.	12	50	(f)		Philadelphia, Pa.
70383		Ga. s.	Thomaston	34	10	60.8	16.7	6.8	Fsh.	5	70	1916	Thomaston, Mo.	Do.
215914		Ga. s.	Thompson Bros.	12	10	47.7	13.0	3.0	Fsh.	2	20	1882	Handsboro, Miss.	Mobile, Ala.
206297		Ga. s.	Thomson A.	11	7	41.0	12.0	4.0	Wld.	2	30	1917	Chicago, Ill.	Chicago, Ill.
200500		Ga. s.	Thor	9	8	51.4	11.4	4.3	Fsh.	3	18	1907	Encampment Isl'd, Minn.	Duluth, Minn.
209092		Ga. s.	Thor	9	6	26.2	9.1	5.3	Pas.	1	50	1907	Alameda, Calif.	San Francisco, Calif.
202185		Ga. s.	Thor	12	8	32.4	10.5	4.1	Pas.	2	18	1911	East San Pedro, Calif.	Los Angeles, Calif.
220132		Ga. s.	Thora	8	5	38.0	11.2	2.5	Frt.	1	15	1905	Seattle, Wash.	Wrangell, Alaska.
214216		Ga. y.	Thoric	11	10	30.5	11.3	4.7	Frt.	2	30	1915	Bault Ste. Marie, Mich.	Marquette, Mich.
220907		Ga. s.	Thorobrod	17	12	59.5	9.2	5.2	Yot.	2	300	1910	New York, N. Y.	New York, N. Y.
223966		Ga. s.	Thoro Ferry	13	12	33.4	10.2	3.2	Pas.	2	12	1920	Atlantic City, N. J.	Philadelphia, Pa.
209713		Ga. s.	Thousand Islander	20	7	45.7	9.0	4.5	Pas.	1	150	1924	Alexandria Bay, N. Y.	Ogdonsburg, N. Y.
221011		Ga. s.	Thrasher	34	16	56.3	14.0	6.7	Fsh.	3	50	1912	Oakland, Calif.	San Francisco, Calif.
145877		Ga. s.	Three Brothers	13	9	39.0	11.6	4.1	Fsh.	1	40	1920	Lakebay, Wash.	Tacoma, Wash.
				11	7	34.0	12.0	3.2	Frt.	1	8	1901	Freeport, Me.	Portland, Me.

1 Formerly ga. y. Robert C. Lewellyn

a Nahmoock.

1 Formerly ga. y. b Tuscanola.

c Kaused.

1 Formerly ga. y. I. O. U.

a Rowan.

1 Formerly ga. y. b Cherie.

c Andromeda.

1 Formerly ga. s. Kate L. Gerdes.

1 Formerly sch. Carnita.

1 Formerly sch. J. T. Liddle.

1 Formerly ga. y. Mystery.

† Oil engine.

† Prize vessel.

† Semi-Diesel engine.

MERCHANT MOTOR VESSELS OF THE UNITED STATES—Continued.

Official No.	Signal letters.	Rig.	Name of vessel.	Gross tonnage.	Net tonnage.	Length.	Breadth.	Depth.	Service.	Crew.	Indicated horsepower.	When built.	Where built.	Home port (where permanent documents).
207146		Ga. s.	Three Brothers.....	18	12	39.7	13.3	4.5	Fsh.	6	20	1910	Dockton, Wash.....	Astoria, Oreg.
209920		Ga. s.	Three Brothers.....	10	9	29.1	8.3	3.4	Fsh.	1	10	1910	Ludington, Mich.....	Grand Haven, Mich.
210457		Ga. s.	Three Brothers.....	15	10	34.0	10.5	4.0	Frt.	4	27	1909	Mantowoc, Wis.....	Do.
212220		Ga. s.	Three Brothers.....	15	10	36.4	12.5	3.6	Frt.	1	24	1914	San Blas, Fla.....	Tampa, Fla.
213783		Ga. s.	Three Bros.....	8	7	27.6	8.8	3.2	Fsh.	1	15	1915	Green Bay, Wis.....	Milwaukee, Wis.
214132		Ga. s.	Three Brothers.....	13	10	43.1	15.2	3.4	Fsh.	2	30	1916	Stratford, Conn.....	New York, N. Y.
222496		Ga. s.	Three Brothers.....	15	10	48.3	14.1	4.1	Frt.	1	24	1922	Crisfield, Md.....	Cape Charles, Va.
223705		Ga. s.	Three Brothers.....	10	8	36.1	11.3	4.0	Frt.	1	40	1921	Fairton, N. J.....	Philadelphia, Pa.
218336		Ga. s.	Three Brothers II.....	13	12	33.0	9.8	4.2	Fsh.	2	16	1919	Pontwater, Mich.....	Grand Haven, Mich.
223215		Ga. y.	351.....	79	54	104.3	14.9	3.3	Yct.	1	700	1917	College Point, N. Y.....	Philadelphia, Pa.
212070		Ga. s.	Three Friends.....	12	11	37.8	12.0	3.9	Fsh.	3	18	1914	Wildwood, N. J.....	Do.
214097		Ga. s.	Three Links.....	18	8	43.9	14.0	6.0	Fsh.	4	36	1916	Friendship, Me.....	New Bedford, Mass.
203226		Ga. s.	Three M.....	15	10	54.7	12.3	3.2	Fsh.	3	24	1906	Holly, Wash.....	Seattle, Wash.
208422		Ga. s.	Three Nicks.....	20	13	39.5	12.7	4.6	Fsh.	7	20	1911	Tacoma, Wash.....	Do.
145829		Ga. s.	Three Samuels.....	11	7	46.8	13.0	3.8	Frt.	1	24	1899	Beaufort, N. C.....	New Bern, N. C.
145961		Ga. s.	Three Sisters.....	13	9	41.6	15.6	3.7	Frt.	2	50	1903	Key West, Fla.....	St. Augustines, Fla.
207293		Ga. s.	Three Sisters.....	7	5	41.7	10.5	2.9	Oys.	1	20	1909	Crisfield, Md.....	Cape Charles, Va.
213715		Ga. s.	Three Sisters.....	5	5	25.4	7.8	3.2	Fsh.	1	8	1914	Little Suamico, Wis.....	Milwaukee, Wis.
218372		Ga. s.	Three Sisters.....	28	17	56.3	15.0	6.0	Fsh.	3	100	1919	Oakland, Calif.....	San Francisco, Calif.
223534		Ga. s.	Three Sisters.....	25	15	55.1	12.8	5.1	Frt.	1	50	1918	Brooklyn, N. Y.....	Norfolk, Va.
223610		Ga. s.	Three Sisters.....	78	33	104.3	15.0	8.1	Fsh.	14	100	1917do.....	Gloucester, Mass.
145101		Ga. s.	Three Sons.....	70	65	56.0	24.0	6.2	Frt.	4	80	1878	Newtown, Md.....	Philadelphia, Pa.
205938		Ga. y.	Three Star.....	11	8	45.0	10.5	3.9	Yct.	1	25	1905	Seattle, Wash.....	Seattle, Wash.
208807		Ga. s.	3 Twins.....	10	7	33.8	9.6	4.6	Fsh.	3	16	1911do.....	Tacoma, Wash.
221458		Ga. y.	323.....	89	60	104.4	15.5	8.1	Yct.	2	600	1917	City Island, N. Y.....	Boston, Mass.
212333		Ga. y.	Thuban.....	35	23	63.1	13.1	5.9	Yct.	3	75	1914	Neponset, Mass.....	New York, N. Y.
216166		Ga. s.	Thunoida.....	9	8	42.0	8.2	2.7	Fsh.	1	28	1892	Brooklyn, N. Y.....	St. Louis, Mo.
204357		Ga. s.	Tiana.....	12	10	41.2	13.0	4.0	Fsh.	1	20	1907	Tottenville, N. Y.....	New York, N. Y.
214307		Ga. s.	Tiber.....	8	5	36.3	10.8	4.2	Tow.	1	80	1916	Los Angeles, Calif.....	Los Angeles, Calif.
214329		Ga. y.	Tiburou.....	35	24	63.8	12.8	6.7	Yct.	2	125	1905	San Francisco, Calif.....	Do.
223207		Ga. y.	TIDEWATER.....	70	62	60.2	20.0	6.5	Yct.	2	25	1923	Long Island City, N. Y.....	Washington, D. C.
145941		Ga. s.	Tidings.....	17	11	40.5	11.7	5.4	Fsh.	0	45	1902	Seattle, Wash.....	Seattle, Wash.
205768		Ga. s.	Tidings.....	9	8	27.0	10.8	4.1	Fsh.	3	12	1908	Kilnquai, Alaska.....	Juneau, Alaska.
206155		Ga. s.	Tigo.....	11	8	47.0	16.0	3.0	Oys.	4	50	1909	Blount, Miss.....	New Orleans, La.
214010		Ga. s.	TIGER.....	24	20	64.1	11.0	4.5	Fsh.	3	60	1916	Dubuque, Iowa.....	Memphis, Tenn.
214734		Ga. s.	Tiger.....	39	31	55.9	15.3	7.0	Fsh.	10	50	1917	Tacoma, Wash.....	Seattle, Wash.
218626		Ga. s.	Tiger.....	15	10	52.3	11.5	4.2	Tow.	1	50	1919	Empire, Oreg.....	Marshfield, Oreg.
220260		Ga. s.	Tigor.....	10	7	32.2	15.6	3.6	Mso.	1	20	(t)	(t)	New York, N. Y.
223411		Ga. y.	Tiger.....	10	9	35.5	11.3	4.5	Yct.	2	30	1922	Affantio City, N. J.....	Philadelphia, Pa.
203021		Ga. y.	Tigrass.....	24	23	45.9	15.2	5.3	Yct.	2	50	1905	Bridgport, Conn.....	New York, N. Y.
204134		Ga. s.	Tillacum.....	15	10	44.0	11.8	4.4	Fsh.	1	35	1907	Douglas, Alaska.....	Juneau, Alaska.
209001		Ga. y.	Tillamook.....	24	18	58.4	12.0	6.2	Yct.	1	30	1911	Port Clinton, Ohio.....	Detroit, Mich.
208718		Ga. s.	Tillamook.....	440	302	119.0	28.4	11.0	Frt.	8	280	1911	North Bond, Oreg.....	Tillamook, Wash.
208317		Ga. s.	Tillcum.....	14	10	40.0	12.2	4.6	Fsh.	2	20	1911	Seattle, Wash.....	Unalaska, Alaska.
213202		Ga. s.	Tillcum.....	20	18	58.0	14.0	6.1	Fsh.	5	50	1915	Portland, Oreg.....	Los Angeles, Calif.
215954		Ga. s.	Tillcum.....	24	21	47.0	12.4	6.2	Fsh.	6	50	1918	Seattle, Wash.....	Seattle, Wash.
221312		Ga. s.	Tillcum.....	8	7	34.3	9.3	4.2	Fsh.	2	5	1920do.....	Juneau, Alaska.
145160		Ga. s.	Tillo Court.....	13	11	37.8	11.2	4.2	Frt.	2	10	1878	Green Bank, N. J.....	Philadelphia, Pa.
211325		Ga. s.	Tillo H.....	7	5	33.0	10.0	4.0	Pas.	1	27	1913	Mantowoc, Wis.....	Chicago, Ill.
209210		Ga. s.	Tillo W.....	15	10	48.0	13.0	4.0	Frt.	1	65	1910	Oakland, Calif.....	San Francisco, Calif.
209766		Ga. s.	Tillikum.....	12	8	37.9	10.8	4.9	Fsh.	2	35	1912	Los Angeles, Calif.....	Los Angeles, Calif.
213418		Ga. s.	Time.....	10	7	30.9	11.0	5.8	Fsh.	1	16	1915	Eyrot, Wash.....	Juneau, Alaska.
209327		Ga. s.	Timer.....	10	10	28.0	9.6	3.6	Fsh.	2	15	1906	Marquette, Wis.....	Milwaukee, Wis.
214331		Ga. s.	Timponogous.....	11	6	36.0	12.0	4.4	Frt.	1	15	1916	Brooklin, Me.....	Belfast, Me.
211820		Ga. s.	Tindeco.....	13	9	30.7	10.3	3.6	Frt.	1	34	1910	Lake Shore, Md.....	Washington, D. C.
221000		Ga. s.	TIN PAN.....	8	6	28.3	8.0	3.3	Frt.	1	16	1906	Olluton, Iowa.....	Baton Rouge, La.
204101		Ga. s.	Tloga.....	11	8	39.5	8.0	3.4	Pas.	1	16	1907	North Bend, Oreg.....	Marshfield, Oreg.
209063		Ga. y.	Tloga II.....	20	15	51.1	12.0	6.1	Yct.	1	80	1912	Port Clinton, Ohio.....	Detroit, Mich.
210567		Ga. p.	Tl. Orwell.....	15	9	49.0	14.5	1.4	Per.	1	30	1912	Tlcondoroga, N. Y.....	Rouses Point, N. Y.
222005		Ga. y.	Tip.....	80	51	101.3	14.0	5.3	Yct.	3	410	1917	Neponset, Mass.....	New York, N. Y.
222106		Ga. s.	Tipperary.....	10	9	37.3	10.2	2.1	Pas.	1	16	1910	Edgewater, N. J.....	Philadelphia, Pa.
145709		Ga. s.	Tip Top.....	27	18	58.8	10.7	5.1	Wrk.	4	15	1898	New York, N. Y.....	New York, N. Y.
203251		Ga. s.	Tislin.....	8	6	36.4	8.2	3.8	Pas.	2	10	1898do.....	Irlo, Pa.
208751		Ga. s.	Tlanta.....	34	23	61.2	14.7	6.1	Pas.	3	76	1911	Bayonne, N. J.....	New York, N. Y.
210107		Ga. s.	Tlantic.....	9	9	35.7	0.7	3.1	Pas.	1	16	1912	Metlakatla, Alaska.....	Ketchikan, Alaska.
220308		Ga. s.	Toby.....	13	11	33.3	12.4	8.7	Fsh.	1	24	1910	Bayshore, N. Y.....	New York, N. Y.
203430		Ga. y.	Toddy Wax.....	17	11	50.8	10.8	5.4	Yct.	2	29	1906	Bristol, R. I.....	Philadelphia, Pa.
220125		Ga. y.	Tofa.....	10	9	46.4	10.8	4.8	Yct.	2	250	1920	Boston, Mass.....	Boston, Mass.
202630		Ga. s.	Togo.....	14	8	47.1	14.7	4.9	Frt.	2	24	1905	Dennysville, Me.....	Eastport, Me.
207358		Ga. s.	Togo.....	7	6	37.8	8.5	3.8	Pas.	1	12	1905	Holland, Mich.....	Grand Haven, Mich.
213420		Ga. y.	Togo.....	4	4	60.2	17.3	4.2	Yct.	3	25	1906	Toms River, N. J.....	Philadelphia, Pa.
221051		Ga. p.	Toga.....	18	10	57.0	14.5	2.2	Tow.	1	30	1921	Point Marion, Pa.....	Pittsburgh, Pa.

1 Formerly U. S. N. S. C. No. 351.

2 Formerly U. S. N. Hull 3063.

3 Formerly U. S. N. S. C. 31.

4 Formerly ga. y. Lurline.

5 Formerly bge. Owensboro.

6 Formerly (a) ga. y. Tillamook.

(b) U. S. S. S. P. 259.

7 (a) Voyager.

(b) Susanne.

8 Formerly (a) U. S. N. S. C. No. 257.

(b) Gay Bat.

9 Unknown.

10 Oil engine.

MERCHANT MOTOR VESSELS OF THE UNITED STATES—Continued.

Official No.	Signal letters.	Rig.	Name of vessel.	Gross tonnage.	Net tonnage.	Length.	Breadth.	Depth.	Service.	Crew.	Indicated horsepower.	When built.	Where built.	Home port (where permanent licenses).
						Feet.	Feet.	Feet.						
204305		Ga. s.	Tokeh-Lou.....	14	10	42.7	10.4	3.4	Fsh.	2	30	1907	Seattle, Wash.....	Juneau, Alaska.
206089		Ga. s.	Tokeland.....	12	8	51.0	14.0	3.0	Oys.	1	40	1909	South Bend, Wash.....	Port Townsend, Wash.
202836		Ga. s.	Toke Point.....	11	8	51.0	14.0	3.0	Pas.	1	40	1908do.....	Do.
223318		Ga. p.	Tolovana.....	16	13	39.8	9.9	2.4	Tow.	1	30	1923	Nenana, Alaska.....	Seward, Alaska.
211122		Ga. p.	Tom.....	7	7	38.5	8.1	3.0	Pas.	1	10	1909	Hannibal, Ohio.....	Cincinnati, Ohio.
222951		Ga. p.	TOM.....	45	29	74.1	16.0	4.0	Tow.	2	60	1923	Nashville, Tenn.....	Nashville, Tenn.
208224		Ga. s.	Tom II.....	51	35	80.5	19.0	4.5	Frt.	6	50	1910	Madisonville, La.....	New Orleans, La.
220541		Ga. s.	Tomboy.....	7	5	81.0	9.4	3.4	Fsh.	1	16	1920	Metlakatla, Alaska.....	Ketchikan, Alaska.
222573		Ga. s.	To Me.....	10	8	37.0	9.2	3.9	Fsh.	1	12	1922	Seattle, Wash.....	Seattle, Wash.
222583		Ga. p.	Tom Thumb.....	16	14	37.8	11.3	1.7	Tow.	2	12	1922	Louisville, Ky.....	Louisville, Ky.
109615		Ga. s.	Tom Wogan.....	14	13	35.6	15.2	3.9	Frt.	1	18	1892	Patchogue, N. Y.....	New York, N. Y.
111286		Ga. s.	Tom & Al.....	84	57	82.0	17.8	8.5	Fsh.	8	60	1900	Ballard, Wash.....	Seattle, Wash.
216340		Ga. s.	Tongass.....	64	54	62.7	17.6	7.9	Frg.	8	80	1918	Tacoma, Wash.....	Do.
214854		Ga. p.	Tongue Point.....	87	87	64.9	30.0	4.0	Drg.	4	35	1911	Portland, Oreg.....	Astoria, Oreg.
207709		Ga. s.	Tonka.....	17	11	40.6	12.0	4.0	Fsh.	6	20	1910	Seattle, Wash.....	Juneau, Alaska.
223356		Ga. y.	Tonkaway.....	16	11	59.3	11.0	4.0	Yct.	1	37	1910	Baltimore, Md.....	Baltimore, Md.
145373		Ga. s.	Tony Faust.....	46	30	71.0	22.4	6.0	Oys.	6	62	1884	Pocomoke City, Md.....	Philadelphia, Pa.
205048		Ga. y.	Topaz.....	17	13	43.8	10.8	5.7	Yct.	1	25	1908	Bristol, R. I.....	Boston, Mass.
201210		Ga. s.	Topaz.....	14	13	87.2	10.5	4.4	Pas.	1	30	1904	Manitowoc, Wis.....	Memphis, Tenn.
222955	MFOK	Ga. y.	Topaz.....	31	21	53.0	13.0	6.4	Yct.	2	80	1923	Bayonne, N. J.....	Cape Vincent, N. Y.
223797	MFLS	Ga. y.	Topaz.....	98	78	79.3	17.0	7.2	Yct.	7	180	1924	New York, N. Y.....	Providence, R. I.
212558		Ga. y.	Topaz VII.....	23	14	52.2	11.0	5.6	Yct.	2	50	1917	Wiscasset, Me.....	Port Huron, Mich.
215686		Ga. y.	Topaz VIII.....	23	14	52.2	11.0	5.6	Yct.	2	100	1917do.....	Boothbay, Me.
223824		Ga. y.	Topaz IX.....	26	18	47.7	12.3	5.8	Yct.	2	38	1924	Wiscasset, Me.....	New York, N. Y.
200385		Ga. s.	Topo.....	229	173	117.0	31.0	6.6	Frt.	10	148	1903	Alameda, Calif.....	San Francisco, Calif.
206184		Ga. s.	Topsoil Girl.....	62	33	74.6	20.0	9.0	Fsh.	8	24	1909	East Boothbay, Me.....	Pensacola, Fla.
213927		Ga. s.	Topsy D.....	9	0	33.0	9.7	3.6	Fsh.	2	14	1907	Seattle, Wash.....	Seattle, Wash.
214206	LOWH	Ga. y.	Torbatros.....	27	24	50.9	15.2	5.9	Yct.	3	75	1913	New York, N. Y.....	New York, N. Y.
204487		Ga. s.	Torlenskjold.....	57	39	62.5	18.0	9.1	Fsh.	3	80	1911	Seattle, Wash.....	Seattle, Wash.
231365		Ga. s.	Toriel.....	6	5	31.5	10.4	3.4	Fsh.	7	20	1917	Seaside Park, N. J.....	Philadelphia, Pa.
148446		Ga. s.	Torment.....	12	11	33.1	12.4	4.6	Pas.	2	16	1885	Newburyport, Mass.....	New York, N. Y.
24844		Ga. s.	Tormentor.....	18	12	37.0	14.0	4.0	Frt.	1	20	1873	Welches Point, Conn.....	New Haven, Conn.
216752		Ga. s.	Toronto.....	18	12	49.5	12.1	5.6	Frt.	3	60	1918	Los Angeles, Calif.....	Los Angeles, Calif.
222176	MFJW	Ga. y.	Tot.....	24	15	42.8	13.2	4.3	Yct.	2	40	1924	Arlington, Fla.....	Jacksonville, Fla.
204313		Ga. s.	Totem.....	12	8	46.0	11.5	3.6	Pas.	1	50	1907	Seattle, Wash.....	Cordova, Alaska.
213183		Ga. s.	Tourist.....	18	11	43.1	13.6	6.3	Fsh.	5	32	1915	Sobasco, Me.....	Portland, Me.
269452		Ga. s.	Tourist.....	64	43	76.0	18.0	8.0	Frt.	3	120	1909	Cleveland, Ohio.....	Sandusky, Ohio.
210620		Ga. s.	Tourist.....	7	6	32.3	7.7	3.5	Pas.	1	21	1906	Indian River, Mich.....	Grand Haven, Mich.
213872		Ga. s.	Tourist.....	8	5	48.3	12.5	2.3	Pas.	1	40	1916	West Palm Beach, Fla.....	Miami, Fla.
221333		Ga. s.	Tourist.....	15	7	60.0	27.6	5.5	Frt.	1	90	1921	Astoria, Oreg.....	Astoria, Oreg.
211661		Ga. s.	Tourist II.....	13	12	46.9	11.6	4.4	Pas.	1	28	1913	Indian River, Mich.....	Grand Haven, Mich.
161887	KQWP	Ga. y.	Towindward.....	42	37	52.0	16.9	7.9	Yct.	5	10	1901	New York, N. Y.....	New York, N. Y.
219072		Ga. y.	Towaway.....	21	14	51.8	11.0	5.4	Yct.	6	10	1901do.....	Do.
205107		Ga. s.	Trader.....	15	10	48.5	14.0	5.0	Pas.	4	21	1908	Seattle, Wash.....	Nomo, Alaska.
212723		Ga. s.	Tramlo.....	8	7	35.3	8.2	4.7	Frt.	1	18	1914	Morris Heights, N. Y.....	New Bedford, Mass.
215130		Ga. s.	Trall.....	5	5	36.7	7.8	2.6	Tow.	2	12	1914	Evansville, Ind.....	St. Louis, Mo.
222118		Ga. p.	Trall.....	27	23	48.0	10.0	3.0	Tow.	2	15	1922	Livermore, Ky.....	Louisville, Ky.
209104		Ga. s.	Tramp.....	18	10	56.0	14.4	5.1	Frt.	1	50	1911	Empire, Oreg.....	Marshfield, Oreg.
211405		Ga. s.	Tramp.....	11	10	38.7	10.5	4.7	Fsh.	2	15	1912	Rogers City, Mich.....	Port Huron, Mich.
212540		Ga. s.	Tramp.....	10	8	29.3	10.3	3.5	Fsh.	1	4	1912	Wrangell, Alaska.....	Seattle, Wash.
217703		Ga. y.	Tramp.....	10	16	47.4	11.3	5.7	Yct.	2	60	1909	Hoston, Mass.....	Chicago, Ill.
218989	JTOV	Ga. y.	Tramp.....	33	28	47.5	14.0	0.7	Yct.	2	37	1919	Camden, N. J.....	New York, N. Y.
223780		Ga. s.	Tramp.....	22	18	48.0	12.6	3.8	Tow.	2	20	1911	Westlake, La.....	Morgan City, La.
223569		Ga. s.	Tramp.....	0	7	32.7	8.1	3.8	Pas.	2	20	1923	Philadelphia, Pa.....	Philadelphia, Pa.
218473		Ga. y.	Tranquillo.....	22	18	53.5	10.8	5.4	Yct.	1	80	1919	Bayonne, N. J.....	New York, N. Y.
222270		Ga. s.	Transeo No. 1.....	43	20	53.5	15.8	8.1	Tow.	7	180	1922	Kingston, N. Y.....	Do.
222172		Ga. s.	Transeo No. 2.....	48	33	62.4	10.4	7.7	Tow.	7	240	1922do.....	Do.
222337		Ga. s.	Transeo No. 3.....	48	33	62.4	10.4	7.7	Tow.	7	240	1922do.....	Do.
222892		Ga. s.	Transeo No. 4.....	53	25	56.8	16.5	8.7	Tow.	7	190	1923	Princeton, N. J.....	Do.
222890		Ga. s.	Transeo No. 5.....	53	25	56.8	16.5	8.7	Tow.	7	180	1923	Kingston, N. Y.....	Do.
145010		Ga. s.	Transit.....	29	19	53.0	10.0	0.0	Tow.	1	125	1874	San Francisco, Calif.....	San Francisco, Calif.
200707		Ga. s.	Transit.....	14	10	50.0	12.0	4.0	Tow.	1	55	1904	South Bend, Wash.....	Seattle, Wash.
205735		Ga. p.	Transit.....	38	24	60.0	26.0	4.8	Fer.	0	40	1908	Marshfield, Oreg.....	Marshfield, Oreg.
207305		Ga. s.	Traveler.....	9	6	30.8	9.1	3.5	Pas.	1	40	1910	Portland, Oreg.....	Juneau, Alaska.
211101		Ga. s.	Traveler.....	22	16	42.5	13.7	5.7	Fsh.	8	20	1913	Tacoma, Wash.....	Do.
212302		Ga. s.	Traveler.....	10	10	47.5	9.8	5.9	Tow.	1	60	1910	Ashland, Wis.....	Marquette, Mich.
213323		Ga. s.	Traveler.....	9	0	37.0	8.6	4.3	Pas.	1	80	1915	East San Pedro, Calif.....	Los Angeles, Calif.
217881		Ga. s.	Traveler.....	15	8	36.0	11.0	3.9	Pas.	2	35	1913	Palm Beach, Fla.....	Miami, Fla.
92592		Ga. s.	Traveler II.....	45	35	75.1	13.5	0.7	Pas.	2	100	1894	Morris Heights, N. Y.....	New York, N. Y.
210416		Ga. s.	Traveler II.....	8	6	36.0	10.3	4.3	Fsh.	1	25	1912	Seattle, Wash.....	Ketchikan, Alaska.
217758		Ga. s.	Traveler.....	38	26	55.0	15.0	6.9	Fsh.	8	50	1910	Los Angeles, Calif.....	Los Angeles, Calif.
206673		Ga. p.	Traversa.....	57	36	65.2	17.5	5.0	Pas.	2	75	1909	Valley Landing, Minn.....	St. Paul, Minn.
222050	MFOL	Ga. y.	Trebor.....	31	21	53.0	13.0	6.4	Yct.	2	80	1923	Bayonne, N. J.....	Providence, R. I.
223171		Ga. s.	Trebor II.....	22	15	47.9	12.8	5.9	Fsh.	3	70	1923	Boston, Mass.....	Boston, Mass.

1 Formerly ga. s. Arthur D.
 2 Formerly st. s. Ragahid.
 3 Formerly ga. y. Sarah Webb.

4 Formerly ga. y. (a) Vanessa.
 5 Formerly st. s. Ragahid.
 6 Formerly ga. y. Billma II.
 7 Formerly ga. y. Tranquillo.

1 Formerly ga. y. (a) Maspeith.
 2 Formerly ga. y. (b) Golden Fleece.
 3 Oil engine.
 4 Diesel engine.

MERCHANT MOTOR VESSELS OF THE UNITED STATES—Continued.

Official No.	Signal letters.	Rtg.	Name of vessel.	Gross tonnage.	Net tonnage.	Length.			Depth.	Service.	Crew.	Indicated horsepower.	When built.	Where built.	Home port (where permanent document issues).
						Feet.	Feet.	Feet.							
220886	MCDL	Ga. y.	Tred-Avon	101	79	60.4	17.0	9.2	Yct.	0	160	1921	Camden, N. J.	Baltimore, Md.	
219066		Ga. s.	Trego	8	6	33.6	9.2	4.0	Fsh.	2	2	1920	Seattle, Wash.	Ketchikan, Alaska.	
209628		Ga. s.	Tregurtha	14	10	54.0	11.5	5.3	Tow.	2	60	1012	Harrisburg, Tex.	Port Arthur, Tex.	
201110		Ga. s.	Trenton	83	67	87.0	21.6	10.2	Plt.	5	265	1904	Essex, Mass.	New York, N. Y.	
212010		Ga. s.	Treo	28	19	40.5	13.4	6.5	Fsh.	4	35	1914	Poulsbo, Wash.	Seattle, Wash.	
214300		Ga. s.	Tre pang II.	14	11	38.0	11.0	4.9	Frt.	1	18	1916	Chicago, Ill.	Chicago, Ill.	
208910		Ga. s.	Trident	27	12	62.4	13.5	6.6	Fsh.	10	60	1911	East Boothbay, Me.	Boothbay, Me.	
215352		Ga. s.	Triesto	13	5	44.7	11.4	3.8	Frt.	2	25	1917	St. Marys, Ga.	Fernandina, Fla.	
214525		Ga. s.	Trjo	16	7	45.8	12.6	3.4	Frt.	2	12	1919	St. Michaels, Md.	Baltimore, Md.	
145758		Ga. s.	Trjy	7	6	37.5	13.2	5.6	Frt.	1	15	1895	Machias, Me.	Eastport, Me.	
145722		Ga. s.	Trjy	6	0	29.0	12.0	3.9	Pas.	4	18	1896	Atlantic City, N. J.	Philadelphia, Pa.	
215150	LHOB	Ga. y.	Trillora II.	63	43	88.5	13.0	6.6	Yct.	20	440	1917	Boston, Mass.	New York, N. Y.	
213091		Ga. s.	Trincembral	20	7	45.7	14.1	6.3	Frt.	5	45	1915	Rockland, Me.	Rockland, Me.	
21076		Ga. s.	Trinacria	27	23	51.8	16.4	6.2	Frt.	2	50	1853	New York, N. Y.	New York, N. Y.	
202917	KVQQ	Ga. y.	Trinulo	31	27	60.1	14.2	6.2	Yct.	2	27	1906	Long Island City, N. Y.	Baltimore, Md.	
208311		Ga. s.	Trinity	9	7	50.9	9.7	3.3	Mso.	1	27	1906	Smiths Point, Tex.	Port Arthur, Tex.	
145970		Ga. s.	Trio	19	18	56.0	15.3	3.6	Fsh.	1	25	1903	Patchogue, N. Y.	New York, N. Y.	
213395		Ga. y.	Tro	11	35	7.7	12.6	3.8	Fsh.	1	50	1913	Croton Bay, N. Y.	New York, N. Y.	
211999		Ga. s.	Trio	28	19	46.4	14.2	5.0	Fsh.	0	40	1914	Tacoma, Wash.	Miami, Fla.	
208978		Ga. s.	Triplets	8	8	30.0	9.1	3.7	Fsh.	3	18	1909	Green Bay, Wis.	Seward, Alaska.	
145014		Ga. s.	Triton	16	9	48.6	14.1	8.0	Frt.	1	15	1891	Deer Isle, Me.	Eastport, Me.	
145650		Ga. s.	Triton	10	8	40.0	9.0	4.0	Fsh.	2	20	1891	Lowell, Mass.	Hartford, Conn.	
145020		Ga. s.	Triton	11	10	36.7	14.5	4.8	Frt.	3	12	1902	Osterville, Mass.	New Bedford, Mass.	
203902		Ga. s.	Triton	10	7	37.6	9.5	3.6	Frt.	1	15	1907	Astoria, Ore.	Astoria, Ore.	
203903		Ga. s.	Triton	16	11	48.6	12.4	4.0	Fsh.	3	30	1907	Ballard, Wash.	Cordova, Alaska.	
220309		Ga. y.	Triton	18	11	41.1	11.0	5.8	Yct.	1	25	1920	Everett, Wash.	Seattle, Wash.	
222534		Ga. s.	Triton	20	18	51.2	13.8	6.1	Fsh.	4	45	1918	Long Beach, Calif.	Los Angeles, Calif.	
200827		Ga. s.	Tritoula	12	10	38.5	9.8	4.5	Fsh.	2	24	1906	St. Joseph, Mich.	Grand Haven, Mich.	
207242		Ga. s.	Triumph	15	10	48.0	13.0	4.8	Tow.	1	90	1910	Oakland, Calif.	Seattle, Wash.	
208019		Ga. s.	Trix	8	7	29.5	8.0	3.4	Pas.	2	8	1909	Traverse City, Mich.	Grand Haven, Mich.	
208188		Ga. y.	Trojan	22	15	47.2	15.2	5.2	Yct.	1	60	1910	Oakland, Calif.	Los Angeles, Calif.	
223336		(Ga. p.)	TROJAN	73	63	64.9	22.6	5.0	Tow.	2	200	1923	Point Pleasant, W. Va.	Pittsburgh, Pa.	
218030	LRCM	Ga. s.	Trollind.	2,174	1,590	243.7	47.3	24.2	Frt.	20	1,000	1919	Seattle, Wash.	New York, N. Y.	
209201	LCFK	Ga. y.	Troubadour	18	12	44.5	10.1	5.3	Yct.	1	40	1911	Toms River, N. J.	Do.	
222043	MFDJ	Ga. s.	Troy Socony	943	601	253.9	37.0	13.0	Tnk.	12	600	1923	Chester, Pa.	Do.	
206932		Ga. s.	Truant	17	6	53.8	12.5	4.5	Frt.	2	80	1909	Toledo, Ore.	Newport, Ore.	
207056		Ga. s.	Truant	7	6	38.4	9.2	3.2	Fsh.	2	30	1908	Traverse City, Mich.	Grand Haven, Mich.	
218193	LRJS	Ga. y.	Truant	20	13	56.0	10.5	4.0	Yct.	1	48	1894	Morris Heights, N. Y.	New York, N. Y.	
207757		Ga. s.	Truth	15	13	45.8	11.6	4.1	Fsh.	1	20	1910	Ketchikan, Alaska.	Portland, Ore.	
206174		Ga. s.	Trygve	15	12	38.5	10.8	4.5	Mso.	1	20	1909	Dockton, Wash.	Wrangell, Alaska.	
222142		Ga. s.	Try mo.	10	9	41.4	13.0	3.2	Pas.	3	20	1922	New Orleans, La.	New Orleans, La.	
145044		Ga. s.	Tryne Kahler	10	7	34.1	14.0	3.3	Fsh.	1	37	1893	Patchogue, N. Y.	New York, N. Y.	
213700		Ga. y	Tuck-A-Hoo	37	35	56.0	13.7	5.9	Yct.	2	35	1915	Ballard, Wash.	Ketchikan, Alaska.	
223320		Ga. s.	Tucson	33	17	46.0	15.0	5.0	Mso.	2	30	1923	Oakland, Calif.	San Francisco, Calif.	
211251		Ga. s.	Tuebor	13	9	47.6	11.8	3.6	Pas.	1	20	1913	Lake Colgan, La.	Morgan City, La.	
222963		Ga. s.	Tufto II.	9	8	33.2	9.0	4.5	Fsh.	2	12	1919	Marietta, Wash.	Seattle, Wash.	
212564		Ga. s.	Tulo	8	6	38.5	10.5	4.8	Tow.	1	60	1914	Stockton, Calif.	San Francisco, Calif.	
219997		Ga. s.	Tullp	8	6	32.1	9.2	4.0	Tow.	2	20	1919	Seattle, Wash.	Seattle, Wash.	
220217		Ga. s.	Tullp	7	5	30.8	8.7	4.5	Fsh.	3	18	1920	do.	Do.	
222358		Ga. s.	Tullp	43	29	58.2	15.6	6.0	Frt.	2	05	1922	Tacoma, Wash.	Do.	
222470		Ga. s.	Tum Tum	13	9	36.0	12.8	4.0	Mso.	2	10	1922	Tolem Bay, Alaska.	Wrangell, Alaska.	
77475		Ga. s.	Tuna	14	9	52.4	16.0	4.0	Frt.	2	20	1901	Pocomoke City, Md.	New York, N. Y.	
201300		Ga. s.	Tuna	10	8	31.5	10.2	3.5	Fsh.	2	16	1904	Coupeville, Wash.	Seattle, Wash.	
215160		Ga. y.	Tuna	30	14	67.9	10.5	5.9	Yct.	1	40	1917	Boston, Mass.	New York, N. Y.	
213207	LFKB	Ga. y.	Tuna III.	29	17	43.6	11.5	6.3	Yct.	2	50	1915	Port Inghis, Fla.	Miami, Fla.	
221598		Ga. s.	TURNBULL	26	19	60.0	14.0	5.0	Tow.	3	90	1921	Nashville, Tenn.	St. Louis, Mo.	
207038		Ga. s.	Turner E. Hubby	13	10	39.0	11.8	2.2	Pas.	2	16	1909	Matagorda, Tex.	Port Lavaca, Tex.	
145776		Ga. s.	Turtle	36	24	64.0	16.2	4.6	Fsh.	6	80	1898	Patchogue, N. Y.	New York, N. Y.	
209607		Ga. s.	Turtle	16	14	44.2	12.0	3.2	Frt.	1	8	1912	Marshfield, Ore.	Marshfield, Ore.	
224263		Ga. s.	Turtle	13	9	41.2	11.0	4.4	Mso.	1	40	1907	(U)	New York, N. Y.	
222851		Ga. y.	Turtle Too	26	18	46.5	13.3	6.1	Yct.	3	60	1923	New York, N. Y.	Do.	
200985		Ga. s.	Tuscan	14	12	37.1	14.7	4.7	Frt.	2	30	1904	East Rockaway, N. Y.	Do.	
203453		Ga. s.	Tuscarora	12	8	89.5	12.3	3.8	Pas.	1	28	1906	Saugatuck, Mich.	Grand Haven, Mich.	
222058		Ga. s.	Tussio	30	20	54.8	18.0	5.5	Tow.	3	200	1922	Hoculiam, Wash.	Seattle, Wash.	
202006		Ga. s.	20th Century	13	11	44.2	14.2	4.0	Oys.	1	30	1905	Patchogue, N. Y.	New York, N. Y.	
145720		Ga. s.	Twilight	7	6	48.2	11.0	3.0	Fsh.	1	25	1896	Monie, Md.	New Haven, Conn.	
205388		Ga. s.	Twilight	6	6	40.8	7.4	6.2	Pas.	1	18	1908	Dubuque, Iowa.	Dubuque, Iowa.	
207851		Ga. s.	Twilight	9	7	39.7	9.3	4.1	Mso.	1	12	1899	Long Island City, N. Y.	New York, N. Y.	
213068		Ga. s.	Twilight	14	14	45.0	14.0	4.2	Fsh.	2	25	1910	Morhead City, N. C.	Key West, Fla.	
220400		Ga. y.	Twilight	33	22	51.1	12.4	6.3	Fsh.	7	40	1915	Tacoma, Wash.	Seattle, Wash.	
214018		Ga. s.	Twilight II.	24	9	51.1	12.4	4.3	Yct.	2	60	1920	Eric, Pa.	Eric, Pa.	
		Ga. s.	Twins	13	9	39.0	12.3	5.6	Fsh.	3	40	1916	Buffalo, N. Y.	Buffalo, N. Y.	

1 Formerly ga. y. Nahmecka.

2 Formerly sch. Kernwood.
(a sch. y. Ray.
3 Formerly sch. y. Woodmansee.
(a ga. s. Stalwart.

4 Formerly ga. y. Kocagass.

5 Formerly ga. y. Nello F. II.

6 Formerly ga. y. Klatawa.

7 Formerly ga. s. John C. Waples.

† Diesel engine.

‡ Semi-Diesel engine.

§ Heavy-oil engine.

¶ Unknown.

MERCHANT MOTOR VESSELS OF THE UNITED STATES—Continued.

Official No.	Signal letters.	Rig.	Name of vessel.	Gross tonnage.	Net tonnage.	Length.	Breadth.	Depth.	Service.	Crew.	Indicated horsepower.	When built.	Where built.	Home port (where permanent document issues).	
219140		Ga. s.	Twin B.....	9	7	40.0	11.9	3.7	Fsh.	1	18	1919	Port Althorp, Alaska...	Juneau, Alaska.	
213955		Ga. s.	Twin Boys.....	40	27	80.5	20.0	4.0	Fer.	2	100	1916	Champlain, N. Y.....	Rouses Point, N. Y.	
223241	MFHJ	El. s.	TWIN CUTIES.....	1,460	840	250.6	42.2	15.7	Frt.	18	500	1923	Ashtabula, Ohio.....	Wilmington, Del.	
223241	MFHS	El. s.	TWIN PORTS.....	1,460	840	250.6	42.2	15.7	Frt.	18	500	1923do.....	Do.	
207121		Ga. s.	Twin River.....	13	12	83.5	9.0	3.9	Fsh.	3	12	1907	Two Rivers, Wis.....	Port Huron, Mich.	
214433		Ga. s.	Twin Sisters.....	5	5	24.6	7.8	3.3	Fsh.	1	9	1908	St. James, Mich.....	Grand Haven, Mich.	
212990		Ga. s.	Twin XX.....	13	10	37.7	12.2	5.1	Gas.	1	25	1915	Los Angeles, Calif.....	Los Angeles, Calif.	
145443		Ga. s.	Two Annas.....	8	8	33.8	12.4	4.0	Oys.	2	20	1887	Stoekton, Md.....	Cape Charles, Va.	
218810		Ga. s.	Two B.....	9	5	47.0	12.0	2.4	Oys.	3	13	1905	Grand Isle, La.....	New Orleans, La.	
145905		Ga. s.	Two Boys.....	10	6	32.8	14.4	4.0	Fsh.	6	24	1901	East Bay, Fla.....	Pensacola, Fla.	
145445		Ga. s.	Two Brothers.....	16	16	46.0	16.0	3.6	Wid.	2	16	1886	South Oyster Bay, N.Y.	New York, N. Y.	
208950		Ga. s.	Two Brothers.....	16	15	38.4	9.5	4.4	Fsh.	4	20	1909	Manitowoc, Wis.....	Milwaukee, Wis.	
210621		Ga. s.	Two Brothers.....	5	5	27.2	8.8	3.6	Fsh.	1	40	1912	Little Saunick, Wis.....	Do.	
214357		Ga. s.	Two Brothers.....	18	12	50.8	12.9	5.4	Fsh.	1	10	1915	Los Angeles, Calif.....	Los Angeles, Calif.	
214992		Ga. s.	Two Brothers.....	8	7	30.2	8.6	3.5	Fsh.	1	8	1905	Sturgeon Bay, Wis.....	Milwaukee, Wis.	
217544		Ga. s.	Two Fats.....	8	8	32.2	7.1	4.0	Fsh.	1	10	1918	Seattle, Wash.....	Seattle, Wash.	
221908		Ga. y.	247.....	81	55	101.4	14.6	8.1	Yot.	3	250	1917	Greenport, N. Y.....	Boston, Mass.	
202646		Ga. s.	Two Friends.....	8	7	37.0	13.3	2.6	Ptl.	2	9	1905	Port Orange, Fla.....	Brunswick, Ga.	
220971		Ga. s.	Two Friends.....	7	6	31.0	10.6	4.2	Fsh.	1	16	1920	Mystic, Conn.....	Newport, R. I.	
222492		Ga. s.	Two Friends.....	9	7	35.3	9.9	3.0	Tow.	2	35	1922	Jacksonville, Fla.....	Jacksonville, Fla.	
222856		Ga. s.	Two Friends.....	7	6	33.4	10.2	3.0	Fsh.	3	12	1914	Sea Isle City, N. J.....	Philadelphia, Pa.	
220844		Ga. s.	Two Sams.....	8	7	34.5	10.2	3.3	Ptl.	2	10	1920	Bridgeboro, N. J.....	Do.	
145440		Ga. s.	Two Sisters.....	6	6	31.0	13.0	3.2	Fsh.	1	12	1886	Patchogue, N. Y.....	New York, N. Y.	
145464		Ga. s.	Two Sisters.....	10	5	49.0	12.0	3.3	Frt.	2	12	1887	Somerset County, Md.....	Baltimore, Md.	
145739		Ga. s.	Two Sisters.....	13	12	43.2	13.3	4.0	Oys.	2	16	1897	Oakdale, N. Y.....	New York, N. Y.	
146789		Ga. s.	Two Sisters.....	9	9	34.2	12.2	5.6	Mso.	4	20	1898	Bremen, Me.....	New Bedford, Mass.	
203121		Ga. s.	Two Sisters.....	10	5	53.7	12.7	3.6	Frt.	3	30	1906	Allemands, La.....	New Orleans, La.	
207019		Ga. s.	Two Sisters.....	6	6	27.0	8.6	2.8	Fsh.	2	9	1903	Manitowoc, Wis.....	Grand Haven, Mich.	
145955		Ga. s.	Two Sons.....	10	7	38.7	10.8	2.3	Fsh.	3	45	1902	Mandeville, La.....	New Orleans, La.	
219729		Ga. s.	Two Sons.....	8	5	38.7	10.8	2.3	Oys.	2	12	1909	Empire, La.....	Do.	
208734		Ga. s.	Two States.....	7	7	30.8	8.0	2.2	Fas.	2	12	1911	Mound City, Ill.....	St. Louis, Mo.	
223783		Ga. s.	Tycos.....	9	6	34.4	9.6	4.7	Fsh.	3	16	1924	Seattle, Wash.....	Seattle, Wash.	
204209		Ga. s.	Tyee.....	14	10	44.0	11.6	4.1	Tow.	2	40	1907	Dookton, Wash.....	Tacoma, Wash.	
213164		Ga. s.	Tyee.....	17	13	38.0	11.8	5.0	Fsh.	3	20	1915	Seattle, Wash.....	Ketchikan, Alaska.	
213224		Ga. s.	Tyee.....	16	11	39.0	11.7	4.4	Fsh.	1	20	1916	Ketchikan, Alaska.....	Do.	
218087		Ga. s.	Tyco.....	10	7	39.0	9.7	4.0	Fsh.	2	20	1910	Poulsbo, Wash.....	Seattle, Wash.	
201752		Ga. s.	Tyone.....	11	7	53.0	12.0	4.5	Fas.	1	60	1905	Portland, Oreg.....	Portland, Oreg.	
216474		Ga. s.	Typhoon.....	8	5	31.0	10.9	5.7	Frt.	1	16	1915	Seattle, Wash.....	Seattle, Wash.	
223312		Ga. s.	Typo.....	17	15	39.9	10.8	3.9	Mso.	1	14	1913	Philadelphia, Pa.....	Do.	
U.															
222047		Ga. s.	U. F. I.....	5	5	33.6	9.1	3.2	Fsh.	6	18	1913	Long Branch, N. J.....	Philadelphia, Pa.	
222048		Ga. s.	U. F. 2.....	6	5	33.6	9.5	3.2	Fsh.	6	18	1913do.....	Do.	
211054		Ga. s.	U. M. Gillikin.....	18	12	42.4	13.1	3.6	Mso.	2	30	1913	Morehead City, N. C.....	Brunswick, Ga.	
212253		Ga. s.	U. S. A.....	19	13	46.5	14.2	5.0	Fas.	1	54	1914	Chicago, Ill.....	Chicago, Ill.	
211935		Ga. s.	U. S. BILOXI.....	555	454	240.0	32.0	8.5	Frt.	12	150	1914	Violet, La.....	New Orleans, La.	
211359		Ga. s.	U. S. EUTAH.....	476	376	220.0	32.0	8.5	Frt.	7	150	1913do.....	Do.	
211358		Ga. s.	U. S. GORGAS.....	416	316	200.0	32.0	8.5	Frt.	7	150	1913do.....	Do.	
211380		Ga. s.	U. S. HOLT.....	416	316	200.0	32.0	8.5	Frt.	7	150	1913do.....	Do.	
212180		Ga. s.	U. S. Jackson.....	510	406	220.0	32.0	8.5	Frt.	7	150	1914do.....	Do.	
211896		Ga. s.	U. S. UNLOADER.....	416	316	200.0	32.0	8.5	Frt.	7	150	1913do.....	Do.	
208089		Ga. s.	U & I.....	10	9	29.0	9.4	3.6	Fsh.	2	14	1901	Manistique, Mich.....	Grand Haven, Mich.	
213830		Ga. s.	U & I.....	20	10	42.2	13.8	5.8	Fsh.	2	32	1915	Portland, Mo.....	Gloucester, Mass.	
216533		Ga. s.	U & I.....	23	10	47.2	12.7	5.8	Fsh.	6	40	1918	Seattle, Wash.....	Juneau, Alaska.	
219219		Ga. s.	U & I.....	10	7	36.2	11.8	2.8	Fsh.	2	16	1919	Sitka, Alaska.....	Do.	
220291		Ga. s.	U & I.....	7	5	30.0	10.2	4.1	Fsh.	1	35	1920	South Bend, Wash.....	Do.	
222367		Ga. y.	Uarco.....	22	17	52.0	11.0	4.9	Yot.	3	450	1922	Milwaukee, Wis.....	Chicago, Ill.	
206555		Ga. s.	Uautogo.....	14	12	48.0	11.0	4.1	Fas.	2	26	1908	Canastota, N. Y.....	Bridgeport, Conn.	
204331		Ga. s.	Uautogo II.....	7	6	34.6	8.4	3.2	Fas.	1	18	1907	Fulton, N. Y.....	Cape Vincent, N. Y.	
214379		Ga. s.	Uktiwak.....	15	10	43.0	13.8	1.2	Frt.	2	8	1916	Nome, Alaska.....	Nome, Alaska.	
211050		Ga. y.	Ullana II.....	33	29	54.5	12.6	5.5	Yot.	2	40	1913	New York, N. Y.....	Georgetown, S. O.	
217784		Ga. s.	Ullona.....	22	15	41.7	13.5	5.9	Fsh.	2	27	1919	Tacoma, Wash.....	Ketchikan, Alaska.	
25318		Ga. s.	Ulrica.....	11	10	40.1	13.9	3.6	Mso.	1	12	1899	Sayville, N. Y.....	New York, N. Y.	
207024		Ga. p.	Umatilla.....	14	9	53.5	20.5	2.2	Fer.	1	45	1908	Plymouth, Wash.....	Seattle, Wash.	
220273		Ga. s.	Umatilla.....	12	8	37.3	10.2	5.1	Fsh.	3	16	1920	Seattle, Wash.....	Do.	
220294		Ga. s.	Umatilla.....	39	27	52.9	16.2	7.1	Fsh.	9	45	1920	Tacoma, Wash.....	Do.	
25355		Ga. y.	Umbrina.....	23	21	49.6	14.8	6.0	Yot.	3	24	1903	Marblehead, Mass.....	New York, N. Y.	
223606		Ga. s.	Umpqua Chief.....	21	11	45.0	13.4	5.5	Tow.	1	100	1924	Reedsport, Oreg.....	Marshfield, Oreg.	
25300		Ga. s.	Una.....	11	10	32.0	13.6	3.0	Frt.	1	18	1891	Bay Shore, N. Y.....	New York, N. Y.	
209276		Ga. s.	Una.....	7	7	30.0	9.0	3.8	Fsh.	3	10	1905	Manitowoc, Wis.....	Milwaukee, Wis.	
217633		Ga. s.	Una.....	33	21	64.0	12.0	3.8	Tow.	3	35	1919	Pittsburgh, Pa.....	Pittsburgh, Pa.	
202387		Ga. s.	Unadilla.....	16	11	40.0	10.9	3.8	Mso.	4	26	1905	Brooklyn, N. Y.....	Savannah, Ga.	

1 Formerly U. S. N. S. O. No. 247.

2 Formerly U. S. N. launch No. 3053.

3 Formerly ga. s. A. & N. O. T. Co. Barge No. 5.

4 Formerly ga. s. A. & N. O. T. Co. Barge No. 2.

5 Formerly ga. s. A. & N. O. T. Co. Barge No. 1.

6 Formerly ga. s. A. & N. O. T. Co. Barge No. 3.

7 Formerly ga. s. A. & N. O. T. Co. Barge No. 0.

8 Formerly ga. s. A. & N. O. T. Co. Barge No. 4.

9 Electric drive; gas engine.

† Semi-Diesel engine.

MERCHANT MOTOR VESSELS OF THE UNITED STATES—Continued.

Official No.	Signal letters.	Rlg.	Name of vessel.	Gross tonnage.	Net tonnage.	Length.	Breadth.	Depth.	Service.	Crew.	Indicated horsepower.	When built.	Where built.	Home port (where permanent document issues).
215331		Ga. s.	Una Mae	29	26	48.5	13.8	6.0	Fsh.	1	30	1917	Anacortes, Wash.	Seattle, Wash.
200025		Ga. s.	Uncas	14	7	55.0	12.9	5.6	Fsh.	1	55	1903	Roque Bluff, Me.	Belfast, Me.
223801		Ga. s.	Uncas	21	14	57.7	10.0	5.3	Fsh.	3	600	1917	Greenport, N. Y.	New York, N. Y.
223280		*Ga. p.	Uncle Dick	25	18	46.0	13.0	2.8	Tow.	2	22	1923	Evansville, Ind.	Evansville, Ind.
216493		Ga. s.	Uncle Jim	7	6	31.8	9.4	4.6	Pas.	1	20	1918	Seattle, Wash.	Seattle, Wash.
219344		Ga. s.	Uncle Joe	7	6	45.0	8.6	1.6	Oys.	2	7	1904	Houma, La.	New Orleans, La.
211925		Ga. s.	Uncle John	26	18	46.5	13.6	6.0	Frt.	10	40	1914	Anacortes, Wash.	Seattle, Wash.
25305		Ga. s.	Uncle Sam	11	9	37.7	12.0	4.5	Fsh.	2	20	1897	Reedville, Va.	Reedville, Va.
25337		Ga. s.	Uncle Sam	12	10	33.7	12.7	5.8	Mso.	3	24	1901	Bramen, Me.	New York, N. Y.
202455		Ga. s.	Uncle Sam	10	9	33.2	12.6	4.6	Wat.	1	15	1901	City Island, N. Y.	Do.
202607		Ga. s.	Uncle Sam	13	12	35.1	9.5	3.8	Pas.	1	20	1902	Manitowoc, Wis.	Chicago, Ill.
204432		Ga. s.	Uncle Sam	11	7	35.7	11.6	4.5	Tow.	1	65	1907	San Francisco, Calif.	San Francisco, Calif.
208759		Ga. s.	Uncle Sam	8	6	31.0	11.0	3.0	Tow.	1	8	1905	Patterson, La.	Port Arthur, Tex.
209866		Ga. s.	†Uncle Sam	8	8	38.0	7.5	3.0	Pas.	1	15	1912	Grafton, Ill.	Evansville, Ind.
211192		Ga. s.	Uncle Sam	43	41	61.0	19.2	5.6	Pas.	2	75	1913	Morehead City, N. C.	New York, N. Y.
219371		Ga. s.	Uncle Sam	10	8	34.3	9.7	2.2	Oys.	2	12	1915	Chauvin, La.	Morgan City, La.
213377		Ga. s.	Uncle Sam	26	22	47.3	13.7	5.6	Fsh.	5	35	1915	Seattle, Wash.	Seattle, Wash.
145867		Ga. s.	Undercliff	50	47	76.9	19.0	9.1	Frt.	3	32	1884	Boston, Mass.	Machias, Me.
221993		Ga. s.	Undine	13	7	33.6	10.0	3.8	Frt.	1	25	1922	Georgetown, S. C.	Georgetown, S. C.
25222		Ga. s.	Undine	8	8	45.0	14.0	3.2	Fsh.	2	18	1876	Bon Secour, Ala.	Mobile, Ala.
25244		Ga. s.	Undine	10	9	32.0	11.7	4.2	Fsh.	1	18	1881	Essex, Mass.	New York, N. Y.
25350		Ga. s.	Undine	95	50	78.0	27.0	6.3	Frt.	3	60	1902	San Francisco, Calif.	San Francisco, Calif.
202215		Ga. s.	Undine	8	6	38.3	8.7	2.6	Fsh.	2	10	1905	Ballard, Wash.	Seattle, Wash.
207892		Ga. s.	Undine	11	8	34.6	12.0	3.0	Fsh.	1	20	1910	Bay Center, Wash.	Do.
211317		Ga. y.	Undine	15	11	38.2	10.4	6.8	Yct.	1	24	1913	Bellingham, Wash.	Do.
216382		Ga. s.	Undine	26	17	53.4	14.4	5.8	Fsh.	5	55	1918	Los Angeles, Calif.	Los Angeles, Calif.
205412		Ga. y.	†Uncorn	21	19	54.6	12.0	6.1	Yct.	2	52	1908	Stamford, Conn.	New York, N. Y.
217701		Ga. s.	Unge	55	33	66.6	18.7	6.6	Tow.	8	120	1919	Astoria, Ore.	Astoria, Ore.
218648		Ga. s.	Unluco	17	16	37.5	11.8	5.5	Mso.	1	24	1911	Burton, Wash.	Juneau, Alaska.
214663		Ga. s.	Unimak	12	10	36.4	10.8	5.0	Fsh.	4	20	1917	Seattle, Wash.	Wrangell, Alaska.
223571		Ga. s.	Unimak	29	22	48.8	13.7	6.6	Fsh.	4	50	1924	Do.	Seattle, Wash.
25345		Ga. s.	Union	12	8	39.3	10.6	3.9	Frt.	1	40	1901	South Bend, Wash.	Do.
25346		Ga. s.	Union	13	9	45.0	15.3	3.5	Pas.	2	12	1901	Belvedere, Calif.	San Francisco, Calif.
200545		Ga. s.	Union	11	9	36.0	12.7	4.5	Frt.	3	12	1903	Millville, N. J.	Philadelphia, Pa.
207091		Ga. s.	Union	13	9	35.0	11.8	4.0	Pas.	1	30	1910	Hoquiam, Wash.	Seattle, Wash.
210034		Ga. s.	Union	11	8	44.7	11.0	4.6	Tow.	1	32	1910	New York, N. Y.	New York, N. Y.
210667		Ga. s.	Union	13	9	38.1	7.6	3.0	Frt.	1	12	1912	Marshfield, Ore.	Marshfield, Ore.
201780		Ga. s.	Union Flag	10	7	42.3	11.7	4.5	Tow.	1	40	1907	Alameda, Calif.	San Francisco, Calif.
213201		Ga. s.	Union No. 5	26	17	57.1	12.0	4.3	Fsh.	3	200	1915	San Francisco, Calif.	Do.
208880		Ga. s.	Unity	17	11	39.5	12.8	4.0	Fsh.	5	20	1911	Seattle, Wash.	Juneau, Alaska.
220665		Ga. s.	Unity	49	27	54.7	15.0	6.8	Fsh.	8	50	1920	Tacoma, Wash.	Los Angeles, Calif.
25357		Ga. s.	Uno	37	29	37.7	11.0	6.3	Mso.	5	95	1903	Mariners Harbor, N. Y.	Jacksonville, Fla.
209356		Ga. s.	Uno	13	9	45.2	11.7	3.2	Pas.	2	16	1911	Orfale, Md.	Baltimore, Md.
223576		Ga. s.	†Uno	10	7	37.7	9.8	4.3	Pas.	1	20	1922	Providence, R. I.	Providence, R. I.
214348		Ga. s.	Unome	10	8	46.0	10.0	3.5	Pas.	2	20	1913	Fairton, N. J.	Philadelphia, Pa.
210448		Ga. s.	Unuk	12	8	35.8	10.9	3.7	Fsh.	1	16	1912	Saxman, Alaska	Ketchikan, Alaska.
223451		Ga. s.	Unum	7	5	29.2	9.0	4.0	Fsh.	2	12	1919	Seattle, Wash.	Seattle, Wash.
212263		Ga. s.	Urad.	12	9	39.0	10.1	5.0	Pas.	2	17	1913	Philadelphia, Pa.	Philadelphia, Pa.
211380		Ga. s.	Uranfa	14	10	36.5	11.5	4.0	Fsh.	6	20	1913	Keyport, Wash.	Seattle, Wash.
222848		Ga. s.	Uranfa	35	27	51.0	16.2	5.4	Fsh.	2	60	1923	Doyhof, Alaska	Wrangell, Alaska.
25353		Ga. s.	Uranus	6	5	34.6	11.4	3.0	Oys.	1	15	1902	Morgan City, La.	Morgan City, La.
209904		Ga. s.	Uranus	22	15	43.7	12.9	5.6	Fsh.	6	27	1912	Seattle, Wash.	Seattle, Wash.
222909		*Ga. p.	Urona	18	11	45.0	10.9	3.0	Pas.	2	20	1923	Newport, Ohio	Cincinnati, Ohio.
25285		Ga. s.	Ursula	5	5	25.2	12.0	3.6	Mso.	1	8	1891	Newport, R. I.	Newport, R. I.
210394		Ga. s.	Ursula C.	20	11	52.6	18.4	3.8	Frt.	8	36	1912	Biloxi, Miss.	New Orleans, La.
211172		Ga. p.	Useppa	22	11	54.9	11.9	4.0	Pas.	2	25	1903	Mariners Harbor, N. Y.	New York, N. Y.
210793		*Ga. p.	Usona	34	19	63.8	16.0	2.1	Mso.	2	30	1912	Houma, La.	Morgan City, La.
221680		Ga. s.	Usona	79	54	101.3	14.9	8.3	Fsh.	5	750	1917	Jacksonville, Fla.	New York, N. Y.
216420		Ga. s.	Ussona	14	9	39.1	11.9	4.8	Frt.	0	36	1918	Raymond, Wash.	Seattle, Wash.
220906		Ga. s.	UTICA BOCONY	533	401	138.5	28.4	11.8	Tnk.	7	300	1920	Elizabeth, N. J.	New York, N. Y.
211733		Ga. s.	Utilly	51	40	63.0	20.9	4.4	Frt.	1	60	1913	Fall River, Mass.	Newport, R. I.
213370		Ga. s.	Utilly	97	63	58.7	24.5	7.0	Frt.	8	65	1915	Antioch, Calif.	San Francisco, Calif.
217090		Ga. s.	Utilly	51	42	59.9	16.4	6.0	Frt.	3	60	1918	Jacksonville, Fla.	Jacksonville, Fla.
213151		Ga. y.	†Utopia	19	14	50.0	10.2	4.8	Yct.	1	85	1915	Stamford, Conn.	Boston, Mass.
218572		Ga. s.	Utowanna	7	6	42.8	8.3	3.4	Pas.	2	25	1902	Brewerton, N. Y.	Rochester, N. Y.
223273		*Ga. p.	Utway	58	42	64.5	22.5	3.5	Tow.	4	200	1923	Clayton, La.	New Orleans, La.
214555		Ga. y.	Uvira	41	34	66.0	16.2	9.6	Yct.	1	50	1916	Camden, N. J.	New York, N. Y.
219870		Ga. y.	†Uwihina	22	15	37.0	13.5	7.0	Yct.	1	35	1909	Shanghai, China	Seattle, Wash.
207328		Ga. s.	Uyak	35	23	53.0	15.6	6.6	Fsh.	1	75	1910	Seattle, Wash.	Port Townsend, Wash.

1 Formerly soh. y. (a) Thetis.
 2 Formerly ga. s. Mon Réve.
 3 Formerly ga. s. Clematis.
 † Composite.

* Formerly ga. y. (a) Kim,
 (b) Elemah.
 † Irwin II.
 † Formerly (a) ga. y. O. A. M.,
 (b) ga. s. Tebo No. 3.

‡ Formerly Navy torpedo tender No. 5.
 § Formerly ga. y. (a) Utopia,
 (b) Mischief.
 ¶ Formerly British ga. y. Uwihina.

MERCHANT MOTOR VESSELS OF THE UNITED STATES—Continued.

Official No.	Signal letters.	Rig.	Name of vessel.	Gross tonnage.	Net tonnage.	Length.	Breadth.	Depth.	Service.	Crew.	Indicated horsepower.	When built.	Where built.	Home port (where permanent document issues).
V.														
213611		Ga. s.	V. P. Handy	72	39	56.1	24.7	5.4	Frt.	7	45	1915	Seattle, Wash.	Tacoma, Wash.
216773		Ga. s.	Vacuum	9	7	34.8	12.4	4.1	Pas.	1	35	1918	Brook Haven, N. Y.	New York, N. Y.
210792		Ga. y.	Vagabond	21	14	45.6	14.0	5.9	Yct.	1	37	1912	Bayhead, N. J.	Philadelphia, Pa.
215570		Ga. s.	Vagabond	6	5	26.4	7.0	2.6	Frt.	0	6	1907	Ballard, Wash.	Seattle, Wash.
218487		Ga. s.	Vagabond	9	8	32.0	10.0	3.0	Pas.	1	20	1911	Stamford, Conn.	Hartford, Conn.
214402	LGHQ	Ga. y.	Vagabonda	178	153	123.8	23.0	5.7	Yct.	15	400	1916	New York, N. Y.	Pittsburgh, Pa.
210170		Ga. s.	Vagrant	24	9	49.0	14.2	6.0	Frt.	4	24	1904	Gloucester, Mass.	Boston, Mass.
211285	LDBF	Ga. y.	VAGRANT	178	128	90.0	24.8	16.0	Yct.	15	100	1913	Bristol, R. I.	New York, N. Y.
217766		Ga. s.	Vall Bros.	7	5	34.0	11.6	2.6	Frt.	3	12	1915	Greenport, N. Y.	Do.
161771		Ga. s.	Vallima	15	7	60.0	9.4	5.4	Pas.	2	100	1896	Ogdensburg, N. Y.	Chicago, Ill.
208102		Ga. s.	Valder	15	10	38.9	12.3	4.9	Fsh.	2	20	1910	Tacoma, Wash.	Juneau, Alaska.
213274		Ga. y.	Valdosta	20	13	49.9	11.1	5.6	Yct.	2	50	1915	New York, N. Y.	New York, N. Y.
209977	LOKG	Ga. y.	Valda	31	25	49.5	11.1	6.1	Yct.	1	40	1912	West Lynn, Mass.	Boston, Mass.
204682		Ga. s.	Valentine	12	8	36.0	10.2	4.0	Pas.	1	22	1907	Anacortes, Wash.	Port Townsend, Wash.
212182		Ga. s.	Valentine	22	17	40.2	13.3	5.9	Fsh.	6	27	1914	Seattle, Wash.	Juneau, Alaska.
219233		Ga. p.	Valentine	26	15	58.8	15.8	2.2	Tow.	2	50	1918	Lookport, La.	Morgan City, La.
161534		Ga. s.	Valentine Coster	26	11	50.7	18.0	6.0	Oys.	6	25	1884	Bridgeton, N. J.	Philadelphia, Pa.
200997		Ga. s.	Valiant	10	7	39.5	10.8	4.5	Pas.	1	25	1904	Moodus, Conn.	New Haven, Conn.
203556		Ga. s.	Valiant	30	11	58.7	14.8	5.8	Tow.	2	150	1906	Friday Harbor, Wash.	San Francisco, Calif.
206872		Ga. s.	Valiant	16	11	41.0	11.5	4.7	Fsh.	5	20	1911	Port Madison, Wash.	Seattle, Wash.
214420		Ga. s.	Valiant	14	12	52.9	8.7	3.6	Pas.	1	24	(8)		Baltimore, Md.
217807		Ga. s.	Vald	13	8	31.2	10.0	5.1	Fsh.	3	20	1919	Tacoma, Wash.	Seattle, Wash.
25897		Ga. s.	Valent	7	6	32.6	12.3	3.2	Fsh.	1	10	1878	Toms River, N. J.	New York, N. Y.
201125		Ga. s.	Valkyrie	15	10	42.0	12.5	4.6	Fsh.	4	45	1904	Aberdeen, Wash.	Ketchikan, Alaska.
209952		Ga. y.	Valkyrie	19	13	52.0	10.6	6.0	Yct.	2	40	1911	West Lynn, Mass.	Detroit, Mich.
223122		Ga. s.	Valkyrie	10	8	37.0	9.0	4.3	Fsh.	1	100	1918	Philadelphia, Pa.	Philadelphia, Pa.
209676		Ga. s.	Valkyrien	9	6	30.7	10.8	4.4	Fsh.	3	16	1912	Tacoma, Wash.	Juneau, Alaska.
161740		Ga. s.	Vallejo	7	5	32.0	10.0	3.5	Frt.	1	20	1894	Vallejo, Calif.	San Francisco, Calif.
215346		Ga. s.	Valley Brow	49	30	60.1	21.2	6.2	Frt.	1	62	1917	Stockton, Calif.	Do.
207311		Ga. p.	Valley King	34	21	57.2	17.6	2.3	Tow.	1	18	1910	Willow Island, W. Va.	Pittsburgh, Pa.
213346		Ga. p.	Valley Queen	14	12	60.4	15.4	2.0	Tow.	1	28	1915	Ravenswood, W. Va.	Do.
220387		Ga. s.	Valor	34	26	61.5	13.8	6.5	Fsh.	6	45	1920	Seattle, Wash.	Seattle, Wash.
212368		Ga. s.	Valorous	25	21	40.1	13.0	5.3	Fsh.	5	35	1914	do.	Ketchikan, Alaska.
161906		Ga. s.	Valousia	19	13	41.4	16.5	4.7	Msc.	4	25	1901	Shipyard, Ga.	Beaufort, S. C.
210790		Ga. s.	Vamoose	8	6	40.0	12.0	3.0	Tow.	1	25	1912	South Bend, Wash.	Seattle, Wash.
212046		Ga. y.	Vamoose	19	13	61.3	10.7	4.7	Yct.	3	200	1914	New York, N. Y.	New York, N. Y.
221471		Ga. y.	Vamp	19	12	47.0	11.0	5.3	Yct.	3	85	1921	Keyport, N. J.	Perth Amboy, N. J.
214201		Ga. s.	Vampire	8	7	36.0	9.8	2.9	Fsh.	1	40	1916	San Diego, Calif.	Los Angeles, Calif.
111297		Ga. y.	Vanadis	24	11	50.0	18.3	7.7	Yct.	1	20	1899	Eau Claire, Wis.	Chicago, Ill.
222025		Ga. p.	Vance	13	5	51.6	8.8	1.7	Tow.	1	12	1921	Creston, W. Va.	Pittsburgh, Pa.
93303		Ga. s.	Vane Bros	10	7	38.5	15.2	8.2	Frt.	1	20	1902	Crisfield, Md.	Baltimore, Md.
210359		Ga. s.	Vance	20	16	48.0	13.2	3.2	Frt.	1	17	1912	Atlantic, N. C.	Elizabeth City, N. C.
206654		Ga. s.	Vandoolyou	9	6	37.0	11.9	3.8	Frt.	1	30	1902	San Francisco, Calif.	San Francisco, Calif.
204524	KWFR	Ga. s.	Vanessa	102	49	115.0	22.8	6.7	Frt.	14	150	1907	Solomons, Md.	Wilmington, N. C.
220637		Ga. s.	Vanetta	14	10	33.0	11.0	6.7	Pas.	1	25	1920	Rome, N. Y.	Rochester, N. Y.
222977		Ga. y.	Vanguard	20	12	48.7	14.1	7.1	Yct.	2	35	1923	East Boothbay, Me.	New York, N. Y.
221470		Ga. y.	Vanitie	31	25	47.3	13.0	5.5	Yct.	2	200	1921	Keyport, N. J.	Newark, N. J.
223058		Ga. s.	Vanity	11	7	34.9	10.5	4.0	Wrk.	1	15	1913	Baltimore, Md.	Baltimore, Md.
222194		Ga. s.	Vansora	15	11	48.0	16.0	3.8	Fer.	1	25	1922	Hood River, Ore.	Portland, Ore.
210906		Ga. s.	Vanses	72	58	75.6	18.0	8.5	Fsh.	15	135	1913	Seattle, Wash.	Seattle, Wash.
213043		Ga. s.	Vantuna	17	11	44.6	12.4	5.8	Tow.	2	50	1915	Los Angeles, Calif.	Los Angeles, Calif.
211354	LDOP	Ga. s.	Vaquero	231	134	121.8	29.0	10.9	Frt.	9	200	1913	Wilmington, Calif.	Do.
161930		Ga. s.	Varina	12	12	37.0	11.7	5.0	Frt.	1	24	1902	Gloucester, Mass.	Portland, Me.
220004	LWMQ	Ga. y.	Vasanta	46	31	77.0	12.5	5.9	Yct.	4	260	1920	Bristol, R. I.	New York, N. Y.
214465		Ga. s.	Vashon Island	283	238	119.0	35.0	10.7	Fer.	1	375	1916	Seattle, Wash.	Seattle, Wash.
211468		Ga. s.	Vaston	12	8	39.2	9.0	3.6	Pas.	5	25	1918	do.	Do.
204197		Ga. s.	Vaud J.	63	52	39.7	19.7	5.5	Pas.	5	60	1907	Wildwood, N. J.	Philadelphia, Pa.
204566		Ga. s.	Vaughn	10	10	44.8	13.0	4.1	Pas.	2	32	1907	Tacoma, Wash.	Tacoma, Wash.
161600		Ga. s.	Veatless	6	6	30.9	10.5	3.0	Frt.	1	40	1898	Chockoluksee, Fla.	Key West, Fla.
214941	LGTH	Ga. y.	Veda	37	30	68.8	17.8	6.2	Yct.	1	56	1917	Atlantic City, N. J.	Philadelphia, Pa.
186339		Ga. s.	Vee-Cee	9	6	42.1	11.0	2.7	Frt.	1	24	1892	Smyrna, N. C.	New Bern, N. C.
200730		Ga. s.	Veecee	9	7	45.0	11.2	2.4	Frt.	2	50	1904	Marshallsburg, N. C.	Wilmington, N. C.
202211		Ga. y.	Vega	17	14	70.2	10.1	5.9	Yct.	1	50	1905	Osterville, Mass.	Philadelphia, Pa.
206830		Ga. s.	Vega	13	10	40.5	10.0	3.6	Pas.	1	15	1909	North Bend, Ore.	Marshfield, Ore.
209981		Ga. s.	Vega	25	17	44.6	13.2	6.2	Fsh.	2	40	1912	Seattle, Wash.	Seattle, Wash.
216198		Ga. s.	Vega	8	6	33.7	9.1	4.2	Fsh.	2	18	1918	do.	Do.
215783		Ga. s.	Vehmeyer No. 2	8	5	38.3	10.4	4.4	Frt.	1	50	1917	Stockton, Calif.	San Francisco, Calif.

1 Formerly ga. s. Amazon.
 2 Formerly sch. Edith A.
 3 Formerly ga. y. Roslyn.
 4 Formerly ga. s. J. F. Conner.
 5 Formerly *ga. p. Grace V.
 6 Formerly *ga. p. St. Dennis.

7 Formerly ga. y. Aura.
 8 Formerly ga. y. Rosamond.
 9 Formerly ga. y. Mary J. Pennington.
 10 Formerly shp. Ella Gray.
 11 Formerly ga. s. W. T. Riggan.

12 Formerly ga. y. (a)ldico.
 13 Formerly ga. y. (b)Gypsey Joe.
 † Composite.
 ‡ Oil engine.
 § Unknown.

MERCHANT MOTOR VESSELS OF THE UNITED STATES—Continued.

Official No.	Signal letters.	Rlg.	Name of vessel.	Gross tonnage.	Net tonnage.	Length.	Breadth.	Depth.	Service.	Crew.	Indicated horsepower.	When built.	Where built.	Home port (where permanent document issues).
220212		Ga. s.	Velero	9	6	35.4	10.3	4.6	Fsh.	2	16	1920	Seattle, Wash.	Seattle, Wash.
222419		Ga. y.	Volero II	195	104	125.0	20.0	10.7	Yct.	4	200	1922	Los Angeles, Calif.	Los Angeles, Calif.
217044	MDSC LNGP	Ga. y.	Vellron	91	62	87.2	18.1	8.4	Yct.	5	300	1918	New York, N. Y.	Do.
206951		Ga. s.	Velma	14	11	60.5	14.3	3.1	Pas.	1	27	1909	Bolivar, Tex.	Houston, Tex.
161869		Ga. s.	Velma Brooks	33	33	76.5	19.8	5.3	Frt.	4	75	1900	Madison, Md.	Baltimore, Md.
200106		Ga. s.	Velma F	12	9	40.8	14.1	6.2	Frt.	1	18	1903	Eastport, Me.	Boston, Mass.
161908		Ga. s.	Velocity	11	11	33.1	12.7	6.9	Fsh.	2	10	1902	Friendship, Me.	Machias, Me.
203004		Ga. s.	Velocity	35	27	75.5	17.2	4.3	Pas.	3	125	1895	New York, N. Y.	New York, N. Y.
215527		Ga. p.	Velva	20	13	53.3	12.0	2.5	Tow.	5	20	1917	Stratton, Ohio	Cincinnati, Ohio
218210		Ga. s.	Velva	8	6	31.2	9.4	4.0	Fsh.	2	20	1919	Seattle, Wash.	Seattle, Wash.
206966	LBGW	Ga. y.	Vencedor	90	50	83.2	16.9	7.4	Yct.	5	150	1909	Boston, Mass.	Bridgeport, Conn.
215594		Ga. y.	Vencodor	19	10	43.7	11.2	5.7	Yct.	1	35	1916	Burton, Wash.	Seattle, Wash.
223390		Ga. s.	Vendovl	34	29	61.4	12.8	5.1	Pas.	2	40	1923	Poulsbo, Wash.	Do.
207045		Ga. s.	Venice	12	8	46.0	10.7	5.1	Frt.	1	50	1909	Stockton, Calif.	San Francisco, Calif.
204752		Ga. s.	Venis	10	6	34.6	14.5	3.1	Tow.	2	36	1907	Mount Pleasant, S. C.	Charleston, S. C.
206280		Ga. s.	Ventura	13	11	46.5	11.0	3.4	Mso.	1	27	1908	Everett, Wash.	Juneau, Alaska.
219506		Ga. s.	Ventura	8	5	29.3	9.8	4.5	Fsh.	2	20	1920	Tacoma, Wash.	Ketchikan, Alaska.
221333		Ga. s.	Ventura	14	12	45.0	12.0	4.7	Pas.	3	40	1907	City Island, N. Y.	New York, N. Y.
221901		Ga. y.	Ventura	25	23	51.0	14.0	5.6	Yct.	2	50	1922	Bristol, R. I.	Do.
161916	MDLC	Ga. s.	Venture	11	10	35.0	13.1	3.0	Fsh.	2	10	1902	Waterford, Conn.	New London, Conn.
201337		Ga. s.	Venture	13	12	32.6	10.7	3.8	Pas.	1	15	1904	Pawtucket, R. I.	Providence, R. I.
204490	KWHJ	Ga. y.	Venture	48	28	71.5	13.1	7.0	Yct.	3	25	1907	South Boston, Mass.	Rockland, Me.
205690		Ga. s.	Venture	9	6	40.0	9.0	3.3	Frt.	1	20	1908	South Bend, Wash.	Astoria, Oreg.
205992		Ga. s.	Venture	8	6	30.8	13.2	3.0	Frt.	2	10	1909	Mount Pleasant, S. C.	Charleston, S. C.
208028		Ga. y.	Venture	55	40	83.6	15.2	8.0	Yct.	4	150	1910	Greenport, N. Y.	New York, N. Y.
206821		Ga. s.	Venture	31	21	50.4	15.2	5.9	Fsh.	6	35	1912	Tacoma, Wash.	Ketchikan, Alaska.
213938		Ga. s.	Venture	10	6	31.0	11.0	3.7	Pas.	1	18	1914	Somerdaie, N. J.	Miami, Fla.
220059		Ga. s.	Venture	7	10	32.6	12.5	3.8	Fsh.	3	18	1895	East Boston, Mass.	Boston, Mass.
211141	LCVN	Ga. y.	Venture	33	31	57.0	14.5	9.2	Yct.	3	14	1913	Bristol, R. I.	New York, N. Y.
223253		Ga. s.	Venture II	12	8	39.5	10.1	3.4	Wrk.	2	50	1910	Chincoteague, Va.	Baltimore, Md.
212286		Ga. s.	Venture II	19	13	40.9	13.0	5.4	Fsh.	6	20	1914	Tacoma, Wash.	Tacoma, Wash.
222474		Ga. y.	Ventura II	26	17	58.4	12.0	5.1	Yct.	2	100	1922	Jersey City, N. J.	New York, N. Y.
214882	LGVC	Ga. y.	Venturer	23	24	50.9	14.8	0.9	Yct.	3	30	1917	Portchester, N. Y.	Do.
25941		Ga. s.	Venus	19	10	38.9	13.6	4.5	Fsh.	3	10	1877	Kennebunk, Me.	Do.
25978		Ga. s.	Venus	23	15	56.9	14.8	3.9	Frt.	1	21	1880	Indianola, Tex.	Galveston, Tex.
204540		Ga. s.	Venus	13	7	52.3	13.5	3.0	Frt.	1	20	1907	New Orleans, La.	New Orleans, La.
206379		Ga. s.	Venus	13	12	41.2	11.0	4.0	Fsh.	3	20	1911	Holkon, Alaska	Bulzer, Alaska.
211551		Ga. s.	Venus	37	25	52.4	15.7	7.4	Fsh.	7	50	1913	Tacoma, Wash.	Ketchikan, Alaska.
219507		Ga. y.	Venus	22	15	47.9	12.4	5.6	Yct.	2	35	1919	Glg Harbor, Wash.	Tacoma, Wash.
161848		Ga. s.	Vera	15	15	42.3	13.7	6.1	Frt.	2	15	1899	Roque Bluffs, Me.	Eastport, Me.
205223		Ga. s.	Vera	15	13	35.9	15.2	4.1	Tow.	3	40	1908	Gulfport, Conn.	Alexandria, Va.
209774		Ga. s.	Vera	14	13	37.8	10.8	4.7	Frt.	2	20	1912	Hoquiam, Wash.	Seattle, Wash.
218183		Ga. s.	Vera	26	13	51.8	13.5	5.0	Tow.	2	125	1919	San Francisco, Calif.	San Francisco, Calif.
223262		Ga. s.	Vera B	9	8	31.4	9.7	2.0	Pas.	1	12	(†)	(†)	Philadelphia, Pa.
221361		Ga. s.	Vera Maud	12	8	35.0	10.2	4.6	Mso.	1	23	1914	Camden, N. J.	Do.
201807		Ga. s.	Verana	16	9	50.0	8.6	3.0	Frt.	3	45	1905	Minneapolis, Minn.	St. Paul, Minn.
211339		Ga. s.	Verbus Unitus	14	10	34.0	12.2	5.0	Fsh.	6	16	1913	Seattle, Wash.	Ketchikan, Alaska.
206028		Ga. y.	Verdi	28	19	75.0	11.5	6.0	Yct.	3	32	1909	New York, N. Y.	Cape Vincent, N. Y.
212006		Ga. s.	Verdie	14	9	41.0	10.0	4.4	Fsh.	2	18	1914	Snohomish, Wash.	Juneau, Alaska.
161638		Ga. s.	Verdonia	9	9	54.0	14.0	3.9	Oys.	2	5	1890	Monie, Md.	New Bern, N. C.
216114		Ga. s.	Verdun	12	8	36.8	10.9	4.9	Tow.	1	65	1918	Tacoma, Wash.	Seattle, Wash.
217940		Ga. s.	Verdun	9	8	33.0	10.0	4.0	Fsh.	1	16	1919	Friday Harbor, Wash.	Do.
161748		Ga. s.	Verena	9	8	37.7	12.5	4.6	Oys.	1	20	1896	Harwich, Mass.	Fall River, Mass.
215288		Ga. s.	Veribus	31	24	50.6	13.8	6.6	Fsh.	8	45	1917	Dockton, Wash.	Seattle, Wash.
161903		Ga. s.	Vermillon	13	9	45.4	12.0	2.6	Mso.	1	28	1901	Morgan City, La.	Morgan City, La.
221343		Ga. s.	Vermillon	243	219	123.3	31.9	8.0	Drg.	4	141	1921	Vermillion, Ohio	Sandusky, Ohio.
206695		Ga. s.	Vermont	23	15	44.8	13.0	5.1	Pas.	2	25	1911	Tacoma, Wash.	Tacoma, Wash.
210274		Ga. s.	Vermont	57	35	57.3	15.9	7.6	Fsh.	5	55	1912	Seattle, Wash.	Seattle, Wash.
217960		Ga. s.	Verna	9	7	32.3	9.8	4.9	Fsh.	6	28	1919	Do.	Do.
222810		Ga. s.	Verna B	13	12	41.2	10.0	2.6	Pas.	1	30	1923	Cape Girardeau, Mo.	St. Louis, Mo.
161940		Ga. s.	Verna G	28	12	59.0	16.0	7.4	Fsh.	3	20	1903	Deer Isle, Me.	Rockland, Me.
218123		Ga. s.	Verna H	9	8	31.2	9.0	3.5	Fsh.	2	16	1918	Muskegon, Mich.	Grand Haven, Mich.
218379		Ga. s.	Verna II	8	6	29.9	8.5	4.5	Fsh.	1	24	1919	Seattle, Wash.	Ketchikan, Alaska.
210808		Ga. s.	Verna and Esther	12	6	44.6	10.2	4.8	Fsh.	3	28	1912	Kennebunk, Me.	Provincetown, Mass.
210387		Ga. s.	Verna Leah	12	7	39.7	11.5	5.5	Frt.	1	15	1912	Deer Isle, Me.	Southwest Harbor, Me.
121051		Ga. s.	Vernie S	28	22	45.6	16.2	5.7	Oys.	4	60	1897	Glenwood, N. Y.	New Haven, Conn.
202493		Ga. s.	Vernitzer	14	10	45.9	16.0	3.5	Oys.	2	10	1905	Enoch, Va.	Reedville, Va.
161943		Ga. s.	Vernon	13	9	47.7	11.5	3.5	Frt.	1	30	1903	Astoria, Oreg.	Astoria, Oreg.
220310		Ga. s.	Vernon	41	28	54.8	15.6	7.1	Fsh.	7	50	1920	Glg Harbor, Wash.	Tacoma, Wash.
161821		Ga. s.	Vernon J. Creighton	6	6	40.8	13.7	2.8	Fsh.	2	20	1898	Fishing Creek, Md.	Reedville, Va.

† Formerly ga. y. Zumbrota.

† Formerly ga. y. Ramblers.

† Formerly ga. y. Annette.

† Formerly ga. y. Tekla.

† Formerly ga. y. Vencodor.

† Formerly ga. y. British Vencodor.

† Formerly ga. y. Shadow.

† Formerly slp. y. Ventura.

† Formerly slp. y. Istalena.

† Formerly slp. y. British Istalena.

† Formerly U. S. N. st. s. Catherine.

† Formerly U. S. C. G. st. s. Venture.

† Formerly ga. y. Alice O.

† Formerly ga. s. Four Sisters.

† Diesel engine.

† Unknown.

MERCHANT MOTOR VESSELS OF THE UNITED STATES—Continued.

Official No.	Signal letters.	R/g.	Name of vessel.	Gross tonnage.	Net tonnage.	Length.	Breadth.	Depth.	Service.	Crew.	Indicated horsepower.	When built.	Where built.	Home port (where permanent document issues).
161876		Ga. s.	Verona	15	8	44.0	15.2	4.6	Fsh.	2	24	1901	Scranton, Miss.	Mobile, Ala.
205318		Ga. s.	Verona	12	8	40.5	12.5	4.0	Fsh.	2	25	1908	Kingston, Wash.	Seattle, Wash.
205797		Ga. s.	Verona	13	9	34.2	10.2	3.4	Pas.	1	20	1908	Mount Vernon, Wash.	Port Townsend, Wash.
210254		Ga. s.	Verona	11	10	32.7	9.2	3.7	Pas.	1	20	1912	Sanford, Fla.	Jacksonville, Fla.
208612		Ga. s.	Verona	14	10	37.3	9.8	4.0	Frt.	3	24	1909	Muskegon, Mich.	Seattle, Wash.
207896		Ga. s.	Veronica	9	8	26.0	9.5	3.6	Fsh.	1	20	1908	Sault Ste. Marie, Mich.	Grand Haven, Mich.
219638		Ga. y.	Veronica	20	12	39.0	14.3	3.5	Yot.	2	25	1911	Pass Christian, Miss.	Gulfport, Miss.
221710		Ga. s.	Veronica	6	5	28.5	9.6	4.4	Fsh.	1	12	1907	Sault Ste. Marie, Mich.	Chicago, Ill.
223338	MDRK	Ga. y.	Versa	79	54	104.3	14.9	8.3	Yot.	3	660	1917	Brooklyn, N. Y.	New York, N. Y.
207200		*Ga. p.	Vertle J.	9	9	60.0	9.4	2.0	Pas.	2	7	1916	Livermore, Ky.	Louisville, Ky.
25069		Ga. s.	Vesta	8	6	29.9	13.4	3.7	Pas.	1	16	1876	Osterville, Mass.	Boston, Mass.
161828		Ga. s.	Vesta	20	19	43.0	15.5	6.4	Frt.	2	32	1898	Gloucester, Mass.	Southwest Harbor, Me.
206714		Ga. s.	Vesta	19	13	49.5	12.6	4.7	Fsh.	5	35	1908	Tacoma, Wash.	Tacoma, Wash.
200162		Ga. s.	Vesta Miller	12	8	38.7	10.5	4.6	Tow.	1	30	1903	Port Blakely, Wash.	Port Townsend, Wash.
205643	LFTC	Ga. y.	Victor	69	40	80.3	14.1	8.5	Yot.	6	100	1908	Boston, Mass.	Rookland, Me.
161707		Ga. s.	Victor	36	25	59.0	15.0	5.7	Tow.	5	100	1893	Tacoma, Wash.	Juneau, Alaska.
161796		Ga. s.	Victor	8	7	33.0	13.1	4.0	Oys.	1	14	1896	Port Republic, N. J.	Philadelphia, Pa.
161844		Ga. s.	Victor	14	12	42.7	13.0	4.0	Oys.	2	40	1899	Patchogue, N. Y.	New York, N. Y.
161877		Ga. s.	Victor	121	75	95.5	25.4	10.2	Frt.	19	85	1901	Essex, Mass.	Do.
204922		Ga. s.	Victor	8	8	37.2	9.2	3.0	Tow.	1	16	1908	Marshfield, Oreg.	Marshfield, Oreg.
205080		Ga. s.	Victor	13	9	43.5	12.6	3.3	Pas.	1	25	1908	Tacoma, Wash.	Tacoma, Wash.
215567		Ga. s.	Victor	11	10	24.6	11.2	4.4	Pas.	2	24	1895	Rookport, Me.	Providence, R. I.
216196		Ga. s.	Victor	43	17	63.0	15.2	3.5	Pas.	5	75	1917	New Orleans, La.	New Orleans, La.
217250		Ga. s.	Victor	17	11	48.1	10.0	2.9	Frt.	1	20	1907	Washington, N. C.	Washington, N. C.
217560		*Ga. p.	Victor	45	39	65.0	18.0	3.4	Frt.	4	32	1919	New Amsterdam, Ind.	Evanston, Ind.
219625		Ga. s.	Victor	37	16	63.0	13.0	6.6	Dis.	5	80	1920	South Boston, Mass.	Boston, Mass.
219739		Ga. s.	Victor	4	5	37.0	11.3	2.7	Oys.	2	20	1915	Olga, La.	New Orleans, La.
220121	LWQJ	Ga. y.	Victor	44	36	69.4	15.0	5.6	Yot.	5	230	1917	Camden, N. J.	Jacksonville, Fla.
222144		Ga. s.	Victor	13	9	49.3	15.4	4.1	Pas.	2	45	1922	Pocomoke City, Md.	Philadelphia, Pa.
222023		Ga. s.	Victor	12	10	39.4	11.8	3.2	Pas.	2	65	1923	Erie, Pa.	Erie, Pa.
223029		*Ga. p.	Victor	13	12	32.0	11.8	2.6	Pas.	1	18	1922	Pocahontas, Ark.	Memphis, Tenn.
223904		*Ga. p.	Victor	72	31	79.1	18.0	2.0	Tow.	1	200	1923	Parkersburg, W. Va.	Pittsburgh, Pa.
212692		Ga. s.	Victor II	55	48	60.0	14.9	6.7	Tow.	3	60	1914	Maplewood Beach, Wash.	Seattle, Wash.
212768		Ga. s.	Victor Emanuel III	9	6	35.7	10.5	4.5	Fsh.	2	30	1914	Los Angeles, Calif.	Los Angeles, Calif.
25010		Ga. s.	Victoria	44	32	64.3	20.4	4.3	Frt.	4	60	1858	Covington, La.	New Orleans, La.
214418		Ga. s.	Victoria	7	5	23.6	12.6	3.1	Frt.	1	15	1895	Bayhead, N. J.	Philadelphia, Pa.
214802		Ga. y.	Victoria	23	9	48.4	11.5	4.5	Yot.	1	45	1916	San Mateo, Calif.	San Francisco, Calif.
221681		Ga. s.	VICTORIA	59	30	75.7	16.5	6.6	Pas.	8	190	1921	New Orleans, La.	New Orleans, La.
223378		Ga. s.	Victoria	117	90	88.0	24.0	5.9	Pas.	15	135	1923	Biloxi, Miss.	Do.
223581		Ga. s.	Victoria	19	7	34.0	12.6	2.9	Fsh.	2	10	1924	Patchogue, N. Y.	New York, N. Y.
25052		Ga. s.	Victorine	12	13	43.0	18.4	3.7	Oys.	2	35	1852	Hempstead, N. Y.	Perth Amboy, N. J.
161942		Ga. s.	Victory	21	11	46.2	18.1	6.8	Frt.	2	28	1903	Friendship, Me.	Boston, Mass.
205967		Ga. s.	Victory	19	12	35.8	12.0	5.1	Fsh.	1	16	1908	Dockton, Wash.	Seattle, Wash.
218527		Ga. s.	Victory	38	25	53.5	15.0	6.8	Fsh.	7	70	1919	Tacoma, Wash.	Tacoma, Wash.
218635		Ga. s.	Victory	9	6	31.3	10.2	4.3	Msc.	1	30	1919	Anacortes, Wash.	Seattle, Wash.
220177		Ga. s.	Victory	14	11	45.1	10.8	4.0	Msc.	2	30	1920	New York, N. Y.	New York, N. Y.
221876		Ga. s.	Victory	10	8	36.8	10.4	4.2	Fsh.	6	24	1919	Sea Isle City, N. J.	Philadelphia, Pa.
228624		*Ga. s.	Victory	71	48	60.6	24.3	3.9	Frt.	1	65	1923	Antioch, Calif.	San Francisco, Calif.
215851		Ga. s.	Victory II	22	21	54.4	15.8	3.6	Pas.	1	25	1917	St. Augustine, Fla.	St. Augustine, Fla.
208105		Ga. y.	Victor	27	22	45.1	11.0	5.5	Frt.	2	100	1906	Boston, Mass.	Philadelphia, Pa.
212196		Ga. y.	Vietta	22	11	45.8	13.0	4.3	Yot.	1	45	1914	Bay City, Mich.	Detroit, Mich.
161726		Ga. s.	Vigl	12	11	44.0	13.3	4.2	Oys.	2	28	1893	Port Jefferson, N. Y.	Bridgeport, Conn.
161810		Ga. s.	Vigl	26	26	51.0	17.8	5.2	Pas.	2	40	1898	Tottenville, N. Y.	New York, N. Y.
161782		Ga. s.	Vigilant	6	5	44.9	10.8	3.0	Frt.	2	28	1893	Lawsonia, Md.	Crisfield, Md.
161853		Ga. s.	Vigilant	8	6	30.0	11.2	4.5	Frt.	1	8	1899	South Portland, Me.	Machias, Me.
206750		Ga. y.	Vigilant	41	27	63.0	14.1	6.5	Yot.	4	50	1909	Philadelphia, Pa.	Philadelphia, Pa.
206996		Ga. s.	Vigilant	14	9	39.3	11.4	4.5	Fsh.	1	20	1911	Tacoma, Wash.	Seattle, Wash.
211976		Ga. s.	Vigilant	23	15	39.7	13.1	4.8	Fsh.	5	20	1914	Seattle, Wash.	Seward, Alaska.
214019	LFWH	Ga. y.	Vigilant	30	24	58.5	14.2	5.5	Yot.	4	50	1916	Camden, N. J.	Philadelphia, Pa.
216618		Ga. s.	Vigilant	15	14	40.7	10.4	4.5	Msc.	2	25	1918	Seattle, Wash.	San Diego, Calif.
218043		Ga. s.	Vigilant	40	27	52.9	16.3	7.2	Frt.	8	60	1919	Gig Harbor, Wash.	Seattle, Wash.
218463		Ga. s.	Vigilant	87	59	80.0	20.2	6.0	Frt.	3	60	1919	Dorchester, N. J.	Philadelphia, Pa.
221524		Ga. s.	Vigilant	14	12	36.9	11.4	5.4	Frt.	5	20	1921	Holly, Wash.	Seattle, Wash.
141066		Ga. y.	Vigilante	18	14	44.5	16.0	5.4	Yot.	2	50	1879	Brooklyn, N. Y.	New York, N. Y.
161678		Ga. s.	Viking	65	34	76.0	20.6	8.6	Fsh.	16	48	1892	Gloucester, Mass.	Boston, Mass.
161789		Ga. s.	Viking	27	19	48.0	16.1	7.1	Fsh.	4	40	1897	Noank, Conn.	New Bedford, Mass.
161818		Ga. s.	Viking	9	9	37.0	13.5	4.6	Pas.	1	10	1898	Atlantic, N. J.	Philadelphia, Pa.
202577		Ga. y.	Viking	25	23	54.7	11.0	4.6	Yot.	1	45	1905	New York, N. Y.	Perth Amboy, N. J.
208953		Ga. s.	Viking	18	12	40.2	12.7	3.6	Tow.	2	40	1911	New Berlin, Fla.	Charleston, S. C.
215076		Ga. s.	Viking	12	10	46.0	9.0	3.2	Frt.	2	15	1917	Everett, Wash.	Ketchikan, Alaska.
220098		Ga. s.	Viking	12	7	42.3	10.9	4.4	Frt.	1	45	1920	Battery Park, Va.	Baltimore, Md.
221903		Ga. s.	Viking	14	11	36.0	11.3	5.1	Fsh.	4	14	1922	Seattle, Wash.	Juneau, Alaska.
222014		Ga. s.	Viking	12	7	42.7	8.2	1.2	Frt.	2	100	1911	Coeur d'Alene, Idaho	Tacoma, Wash.

1 Formerly U. S. N. S. C. 55.

2 Formerly ga. s. Klatawa.

3 Formerly ga. s. Jennie Malone.

4 Formerly ga. s. Frances N.

5 Formerly ga. y. Marguerite II.

6 Formerly ga. y. Lisale L.

† Oil engine.

‡ Heavy-oil engine.

MERCHANT MOTOR VESSELS OF THE UNITED STATES—Continued.

Official No.	Signal letters.	Rtg.	Name of vessel.	Gross tonnage.	Net tonnage.	Length.	Breadth.	Depth.	Service.	Crew.	Indicated horsepower.	When built.	Where built.	Home port (where permanent document issues).
217340		Ga. y.	Viking IV.	17	16	45.9	14.3	4.6	Yct.	1	12	1914	Oakland, Calif.	Los Angeles, Calif.
25953		Ga. s.	Ville Du Havre.	8	8	47.3	13.0	3.2	Frt.	6	15	1878	Orisfield, Md.	Baltimore, Md.
206809		Ga. s.	Vim.	14	10	44.8	9.1	5.6	Frt.	2	65	1911	Camden, N. J.	Philadelphia, Pa.
209348		Ga. s.	Vina.	9	8	42.7	9.3	4.1	Frt.	2	32	1908	Weehawken, N. J.	Rochester, N. Y.
217926		Ga. s.	Vina.	15	10	39.5	11.3	3.9	Pas.	3	36	(†)	Portsmouth, N. H.	Salem, Mass.
161878		Ga. s.	Vinal H. Tibbetts.	13	12	37.6	12.2	6.0	Frt.	3	9	1901	Friendship, Me.	Pensacola, Fla.
161913		Ga. s.	Vincent.	11	11	42.0	14.3	4.6	Fsh.	3	24	1902	Port Republic, N. J.	Philadelphia, Pa.
223141		Ga. y.	Vincent VI.	30	20	47.0	12.7	6.0	Yct.	3	60	1923	Lynn, Mass.	Do.
161831		Ga. s.	Vindex.	11	7	41.2	12.2	3.6	Fsh.	1	16	1898	Bridgeport, Conn.	Newport, R. I.
161805		Ga. s.	Vinta.	14	13	36.9	14.3	4.5	Pas.	1	15	1897	Brooklyn, N. Y.	Philadelphia, Pa.
25746		Ga. y.	Viola.	17	14	42.5	14.8	4.5	Yct.	2	25	1887	New Haven, Conn.	New York, N. Y.
161527		Ga. s.	Viola.	23	16	63.7	12.3	6.5	Fsh.	4	60	1884	New York, N. Y.	Newport, R. I.
207199		Ga. s.	Viola.	26	17	56.6	12.7	3.0	Pas.	2	37	1910	Cedar Bayou, Tex.	Galveston, Tex.
209152		Ga. s.	Viola.	8	7	26.0	9.0	3.0	Fsh.	3	8	1902	Garden Island, Mich.	Grand Haven, Mich.
210766		Ga. s.	Viola.	10	6	32.0	10.5	3.4	Fsh.	4	15	1912	Keyport, Wash.	Seattle, Wash.
220182		Ga. s.	Viola.	9	9	32.5	12.2	3.5	Pas.	1	18	1902	Island Heights, N. J.	Philadelphia, Pa.
220772		Ga. s.	Viola.	9	8	39.0	8.5	2.0	Mso.	2	28	1920	Wrangell, Alaska.	Wrangell, Alaska.
211974	LDJP	Ga. y.	Viola II.	29	10	51.5	17.5	5.2	Yct.	3	37	1914	Salisbury, Md.	Boston, Mass.
216574		Ga. s.	Viola J.	13	11	37.2	11.2	4.8	Fsh.	4	16	1918	Fysh, Wash.	Seattle, Wash.
219370		Ga. s.	Viola L.	9	7	35.8	9.4	2.2	Oys.	2	8	1911	Chauvin, La.	New Orleans, La.
161722		Ga. s.	Viola May.	9	9	45.0	12.4	3.4	Frt.	3	10	1893	Taylor's Island, Md.	Redville, Va.
161589		Ga. s.	Viola M. Brewer.	22	17	48.2	15.6	4.4	Frt.	1	32	1888	Bristol, Me.	Ellsworth, Me.
207879		Ga. s.	Violet.	8	7	38.6	9.4	3.6	Fsh.	2	16	1908	St. James, Mich.	Grand Haven, Mich.
211793		Ga. s.	Violet.	5	5	34.1	7.9	2.3	Mso.	1	5	1913	Wit, N. O.	Beaufort, N. O.
215322		Ga. s.	Violet.	9	8	31.9	9.4	4.6	Fsh.	1	21	1917	Seattle, Wash.	Keokuk, Alaska.
219014		Ga. s.	Violet.	7	6	29.0	8.3	3.3	Pas.	1	14	1919	Northport, Mich.	Grand Haven, Mich.
221173		Ga. p.	Violet.	12	11	33.0	8.7	1.8	Pas.	1	10	1921	Grantsville, W. Va.	Pittsburg, Pa.
221195		Ga. s.	Violet.	15	10	41.5	11.0	5.2	Tow.	1	80	1921	Chatham Bay, Wash.	Port Angeles, Wash.
210127		Ga. s.	Violet M.	7	6	30.5	9.5	2.6	Fsh.	3	24	1917	West De Vere, Wis.	Millwaukee, Wis.
161846		Ga. s.	Violet W.	5	5	37.0	11.8	2.6	Frt.	2	4	1899	Oride, Md.	Cambridge, Md.
219104		Ga. s.	Viper.	11	7	30.8	10.1	5.2	Tow.	2	20	1919	Anacortes, Wash.	Seattle, Wash.
161842		Ga. s.	Virgie.	9	6	47.0	14.0	3.2	Oys.	2	30	1899	Pocomoke City, Md.	Redville, Va.
211320		Ga. s.	Virgie.	7	6	30.4	9.8	2.4	Fsh.	1	8	1913	Otway, N. O.	Beaufort, N. O.
222762		Ga. s.	Virgie.	10	8	34.6	10.3	4.0	Fsh.	1	40	1923	Mystic, Conn.	New London, Conn.
209287		Ga. s.	Virgie Garrison.	23	15	58.3	13.2	3.7	Frt.	2	20	1911	Coras Creek, Va.	Crisfield, Md.
161891		Ga. s.	Virgie May.	9	7	45.8	12.5	2.5	Frt.	1	20	1901	Beaufort, N. O.	Beaufort, N. C.
8786		Ga. s.	Virginia.	31	17	54.4	19.0	5.0	Oys.	6	25	1871	Mauricetown, N. J.	Philadelphia, Pa.
25603		Ga. s.	Virginia.	12	12	40.0	17.0	4.0	Mso.	4	16	1865	Fowl River, Ala.	Mobile, Ala.
161548		Ga. s.	Virginia.	7	7	36.3	14.3	3.1	Frt.	2	18	1885	Talbot County, Md.	Norfolk, Va.
161754		Ga. s.	Virginia.	49	33	64.3	19.0	6.5	Frt.	3	75	1895	New Orleans, La.	Redville, Va.
161830		Ga. s.	Virginia.	14	9	40.0	15.0	4.0	Frt.	1	70	1898	Cedar Bayou, Tex.	New York, N. Y.
203967	KVWS	Ga. s.	Virginia.	26	20	61.6	10.4	5.8	Frt.	3	50	1906	City Island, N. Y.	Portland, Me.
204675		Ga. s.	Virginia.	14	9	43.5	11.0	4.2	Pas.	2	32	1907	Blanchard, Wash.	Port Townsend, Wash.
206067		Ga. s.	Virginia.	14	9	47.4	13.8	3.3	Pas.	1	60	1906	Terminal Island, Calif.	San Diego, Calif.
205099		Ga. s.	Virginia.	15	8	54.0	13.5	4.0	Fsh.	2	65	1908	Tacoma, Wash.	Seattle, Wash.
206774		Ga. s.	Virginia.	7	6	37.0	11.2	3.1	Frt.	1	10	1911	Hopkins, Va.	Cape Charles, Va.
209127		Ga. s.	Virginia.	22	12	49.5	15.2	5.7	Fsh.	3	38	1911	Lubeck, Me.	Eastport, Me.
209857		Ga. s.	Virginia.	41	33	56.3	15.8	6.4	Fsh.	5	55	1912	Tacoma, Wash.	Keokuk, Alaska.
210289		Ga. s.	Virginia.	34	24	47.2	11.2	4.1	Frt.	2	25	1912	Ruark, Va.	Newport News, Va.
212025		Ga. s.	Virginia.	28	8	47.0	16.4	6.0	Fsh.	4	24	1914	Friendship, Me.	New York, N. Y.
214425		Ga. s.	Virginia.	94	62	101.0	22.4	7.7	Pet.	4	150	1916	Tottenville, N. Y.	Norfolk, Va.
214455		Ga. s.	Virginia.	7	6	45.0	8.5	3.6	Pas.	2	40	1908	Alton, Ill.	St. Louis, Mo.
215911		Ga. s.	Virginia.	10	9	36.1	12.1	4.3	Mso.	1	40	1912	New York, N. Y.	New York, N. Y.
217638		Ga. s.	Virginia.	11	9	38.6	11.2	2.8	Pas.	1	18	1912	Baltimore, Md.	Baltimore, Md.
217975		Ga. p.	Virginia.	6	6	30.0	7.4	1.9	Pas.	1	8	1918	Bonnets Mill, Mo.	Paducah, Ky.
218000		Ga. s.	Virginia.	13	11	46.8	9.9	3.9	Pas.	2	32	(†)	(†)	Newark, N. J.
220506		Ga. s.	Virginia.	11	7	35.0	13.1	3.1	Frt.	3	16	(†)	(†)	Norfolk, Va.
220562		Ga. p.	Virginia.	9	8	49.0	11.6	2.0	Pas.	1	20	1920	Golconda, Ill.	Paducah, Ky.
220567		Ga. s.	Virginia.	35	23	64.8	13.7	6.6	Mso.	3	220	1920	Brooklyn, N. Y.	New York, N. Y.
220810		Ga. s.	Virginia.	15	12	40.0	12.5	3.8	Fsh.	2	25	1919	Cordova, Alaska.	Cordova, Alaska.
221116		Ga. y.	Virginia.	31	14	59.0	12.0	7.5	Yct.	4	120	1908	Harrisburg, Tex.	Houston, Tex.
222320		Ga. s.	Virginia.	14	12	38.5	10.4	4.0	Pas.	2	20	1920	Taunton, Mass.	Fall River, Mass.
222587		Ga. s.	Virginia.	9	7	37.9	13.2	2.5	Fsh.	3	18	1910	Biloxi, Miss.	New Orleans, La.
214549		Ga. s.	Virginia C.	8	6	37.3	10.9	2.9	Frt.	2	10	1916	Wittman, Md.	Baltimore, Md.
211654		Ga. y.	Virginia D.	19	16	40.4	10.8	7.3	Yct.	2	45	1913	San Diego, Calif.	Los Angeles, Calif.
161783		Ga. s.	Virginia M.	9	6	44.8	11.9	2.7	Frt.	2	14	1896	Atlantic, N. C.	Washington, N. O.
161936		Ga. s.	Virginia R.	12	10	34.7	11.6	2.7	Frt.	1	20	1902	Wit, N. O.	Beaufort, N. O.
223491		Ga. s.	Virginia T.	13	6	40.8	11.6	3.8	Fsh.	2	38	1923	Arlington, Fla.	Fernandina, Fla.
218523		Ga. s.	Virginia I.	36	28	58.2	13.9	6.7	Fsh.	8	66	1919	Bellingham, Wash.	Seattle, Wash.
216245		Ga. s.	Virginia II.	9	7	32.0	10.0	3.8	Fsh.	2	15	1918	Wrangell, Alaska.	Wrangell, Alaska.
200681		Ga. s.	Virginia IV.	83	42	97.6	22.7	6.7	Tow.	5	100	1904	Tacoma, Wash.	Cordova, Alaska.
161667		Ga. s.	Virginia Alice.	9	7	50.0	11.7	3.5	Frt.	1	17	1885	Rock Creek, Md.	Baltimore, Md.
223512		Ga. s.	Virginia Bell.	33	20	57.7	16.0	3.2	Oys.	2	36	1923	Amburg, Va.	Crisfield, Md.

† Formerly ga. y. Clarinda.
‡ Formerly slip. y. Vela.
§ Formerly sch. Eloise Moore.

† Formerly ga. s. Virginia Merrill.
‡ Formerly ga. s. Lefeba.
§ Formerly st. s. Tyrrus.

† Unknown.
‡ Oil engine.
§ Kerosene engine.

MERCHANT MOTOR VESSELS OF THE UNITED STATES—Continued.

Official No.	Signal letters.	Rig.	Name of vessel.	Gross tonnage.	Net tonnage.	Length.	Breadth.	Depth.	Service.	Crew.	Indicated horsepower.	When built.	Where built.	Home port (where permanent document issues).
210881		*Ga. p.	Virginia May	16	14	52.7	16.0	2.4	Pas.	3	60	1919	Branson, Mo.	St. Louis, Mo.
207711		Ga. s.	Virginia Douglas	12	11	45.0	12.0	3.8	Fah.	1	1	1909	Reedville, Va.	Reedville, Va.
216728		Ga. s.	Virginia Hardy	37	16	57.9	18.2	4.4	Tow.	1	110	1918	Oakland, Calif.	San Francisco, Calif.
216117		*Ga. p.	Virginia Rhodes	9	6	51.0	9.8	1.8	Tow.	1	12	1918	Grantsville, W. Va.	Pittsburgh, Pa.
207125		Ga. s.	Virginian	11	7	42.6	8.8	2.5	Pas.	1	24	1903	Miami, Fla.	St. Augustine, Fla.
214156		Ga. y.	Virginian	37	30	66.7	12.9	5.6	Yct.	2	115	1916	New York, N. Y.	Alexandria, Va.
217102		Ga. s.	Virginian	12	9	36.9	10.2	3.5	Frt.	1	16	1918do.	Norfolk, Va.
219297		Ga. s.	Virginian	28	16	55.0	15.2	5.3	Frt.	2	30	1919	Mosquito Creek, Va.	Baltimore, Md.
220278	LWTN	Ga. y.	Virginian	27	19	60.3	18.0	3.6	Yct.	2	255	1920	Stamford, Conn.	New London, Conn.
222068		Ga. s.	Virginius	8	5	32.4	9.5	4.3	Fah.	2	12	1922	Seattle, Wash.	Seattle, Wash.
209649		Ga. s.	Virginius	35	23	56.4	15.0	6.3	Fah.	2	50	1912	Tacoma, Wash.	Tacoma, Wash.
207620		Ga. s.	Vis	17	11	41.0	12.9	4.5	Fah.	1	32	1910do.	Kotichikan, Alaska.
200375		Ga. s.	Vis No. 2	26	17	52.0	14.0	5.9	Fah.	4	60	1911do.	Seattle, Wash.
210815		Ga. s.	Vis III	27	18	46.5	14.2	5.7	Fah.	4	35	1912do.	Do.
213218		Ga. s.	Vis IV	32	22	51.8	14.2	6.3	Fah.	7	50	1915do.	San Francisco, Calif.
212272		Ga. s.	Viscera No. 1	39	27	55.8	16.5	6.5	Fah.	4	50	1914do.	Ketchikan, Alaska.
212273		Ga. s.	Viscera No. 2	39	26	56.0	16.6	6.7	Fah.	4	50	1914do.	Do.
201043		Ga. y.	Vision	24	16	53.6	14.3	7.5	Yct.	4	14	1905	Boston, Mass.	Philadelphia, Pa.
209939		Ga. s.	Vision	13	11	40.0	12.0	3.6	Pas.	1	24	1908	Harrisburg, Tex.	Morgan City, La.
213281		Ga. s.	Vision	5	5	28.0	12.2	3.3	Frt.	1	25	1905	Port Republic, N. J.	Philadelphia, Pa.
213487		Ga. y.	Vitesse	10	7	39.4	8.2	4.0	Yct.	1	100	1915	Seattle, Wash.	Seattle, Wash.
25970		Ga. s.	Vittorio	18	15	44.0	14.7	6.0	Mco.	7	24	1880	Charleston, S. C.	Savannah, Ga.
161843		Ga. s.	Vivian	8	6	41.0	8.9	2.7	Frt.	2	16	1899	Snow Hill, Md.	Cambridge, Md.
205654		Ga. s.	Vivian	6	6	24.9	11.4	3.8	Fah.	1	12	1908	Osterville, Mass.	New York, N. Y.
211731		Ga. s.	Vivian	13	12	33.6	9.7	3.5	Fsh.	3	15	1913	Menominee, Mich.	Milwaukee, Wis.
213179		Ga. p.	Vivian	14	14	42.9	19.0	2.6	Fer.	1	25	1915	Washburn, N. Dak.	Femling, N. Dak.
214833		Ga. s.	Vivian	11	9	32.8	10.8	5.4	Fsh.	3	25	1917	Astoria, Oreg.	Seattle, Wash.
214888		Ga. s.	Vivian	8	6	33.3	9.5	5.5	Fsh.	1	15	1917	Poulsbo, Wash.	Juneau, Alaska.
219896		Ga. s.	Vivian	10	9	34.8	8.8	4.0	Fsh.	2	14	1905	Two Rivers, Wis.	Milwaukee, Wis.
221899		Ga. s.	Vivian	12	11	30.8	9.9	3.5	Fsh.	3	22	1905	Sturgeon Bay, Wis.	Do.
223301		Ga. s.	Vivian	10	9	36.8	9.9	3.6	Pas.	1	30	(1)	(1)	Philadelphia, Pa.
221015		Ga. s.	Vivian June	15	10	45.0	12.4	3.8	Fsh.	2	35	1920	Wrangell, Alaska	Wrangell, Alaska.
200345		Ga. s.	Viviane No. 3	18	13	53.0	9.9	4.3	Pas.	1	24	1901	St. Joseph, Mich.	Louisville, Ky.
201854		Ga. s.	Vivien	5	5	29.7	11.3	3.7	Pas.	1	7	1905	Atlantic City, N. J.	Philadelphia, Pa.
214359		Ga. s.	Vivo	28	10	60.0	14.9	6.8	Fsh.	1	160	1916	Los Angeles, Calif.	Los Angeles, Calif.
25959		Ga. s.	Vixen	7	7	33.9	12.0	2.3	Frt.	1	24	1879	Yarmouth, Me.	Portland, Me.
161797		Ga. s.	Vixen	14	7	49.4	14.7	4.2	Frt.	1	7	1897	Selden, Va.	Newport News, Va.
101538		Ga. s.	Vixen	8	8	27.2	10.3	5.3	Yct.	2	25	1911	Friedland, Me.	Bolton, Me.
208762		Ga. s.	Vixen	20	13	48.1	10.9	6.3	Yct.	2	40	1912	Brookhaven, N. Y.	New York, N. Y.
209792		Ga. y.	Vixen	41	37	60.0	20.4	4.5	Frt.	2	8	1895	Harwich, Mass.	New Bedford, Mass.
161781		Ga. s.	Volant	5	5	24.5	11.0	4.0	Pas.	1	30	1903	Seattle, Wash.	Seattle, Wash.
200187		Ga. s.	Volant	15	11	54.7	9.3	4.4	Fsh.	2	30	1903	Seattle, Wash.	Seattle, Wash.
214166		Ga. y.	Volant	30	19	55.4	14.7	8.8	Yct.	4	35	1916	East Boothbay, Me.	Milwaukee, Wis.
161686		Ga. s.	Vole	5	5	28.2	11.0	3.4	Frt.	2	10	1885	Boston, Mass.	Miami, Fla.
161698		Ga. s.	Volunteer	13	8	37.9	15.2	4.6	Frt.	1	20	1889	Atlantic City, N. J.	New York, N. Y.
161699		Ga. s.	Volunteer	10	9	51.3	14.9	3.0	Frt.	2	24	1890	Cambridge, Md.	Norfolk, Va.
161901		Ga. s.	Volunteer	8	6	41.0	14.5	3.0	Oys.	1	14	1901	Chesconnessex, Va.	Wrangell, Alaska.
161946		Ga. s.	Volunteer	8	8	33.6	12.0	5.3	Mco.	1	9	1903	Bristol, Me.	Southwest Harbor, Me.
202884		Ga. s.	Volunteer	14	8	40.3	13.6	4.9	Wat.	3	10	1906	East Boothbay, Me.	New London, Conn.
205627		Ga. s.	Volunteer	15	7	48.8	17.9	3.4	Fah.	5	15	1908	Biloxi, Miss.	Gulport, Miss.
208549		Ga. s.	Volunteer	11	11	30.2	10.2	4.2	Mco.	2	10	1910	Sturgeon Bay, Wis.	Milwaukee, Wis.
212957		Ga. s.	Volunteer	25	21	46.0	13.8	5.6	Fah.	5	40	1915	Seattle, Wash.	Seattle, Wash.
215077		Ga. s.	Volunteer	23	19	41.6	12.7	6.5	Fah.	5	35	1917	Tacoma, Wash.	Do.
208255		Ga. s.	Volusia	10	7	36.7	12.3	4.3	Frt.	1	25	1910	Mandarin, Fla.	Wilmington, N. C.
113819		Ga. s.	Vonna B.	15	10	43.8	13.8	6.3	Tow.	1	80	1915	Collinsville, Calif.	San Francisco, Calif.
222352		Ga. y.	Voyagour	65	57	64.8	16.5	5.8	Yct.	2	90	1922	New York, N. Y.	New York, N. Y.
206505		Ga. s.	Vulcan	8	5	36.0	10.7	3.7	Tow.	1	50	1909	Alameda, Calif.	San Francisco, Calif.
209138		Ga. s.	Vulcan	23	15	46.0	12.0	5.0	Frt.	3	30	1911	West Seattle, Wash.	Seattle, Wash.
141792		Ga. s.	Vulcan II	14	10	41.4	13.7	4.5	Frt.	3	48	1902	Jersey City, N. J.	New York, N. Y.
W.														
215611		Ga. y.	W. J.	23	22	46.7	10.3	4.2	Yct.	2	30	1915	La Crosse, Wis.	Milwaukee, Wis.
212595		Ga. s.	W. K.	11	7	39.2	10.5	5.1	Pas.	1	150	1914	Los Angeles, Calif.	Los Angeles, Calif.
207560		Ga. s.	W. Redal	18	13	32.7	11.0	3.5	Fah.	3	24	1910	Northport, Mich.	Marquette, Mich.
221817		*Ga. p.	W. W.	31	19	62.2	16.0	3.6	Tow.	2	60	1921	Paducah, Ky.	Paducah, Ky.
222232		Ga. s.	W. O. E.	8	5	42.0	11.9	2.8	Mco.	2	30	1922	Long Branch, N. J.	New York, N. Y.
215994		Ga. s.	W. O. F. Co. No. 1	28	14	56.8	15.6	6.0	Fah.	1	80	1918	Oakland, Calif.	San Francisco, Calif.
222610		Ga. s.	W. O. F. Co. No. 2	39	14	59.3	16.0	7.0	Fah.	1	130	1922do.	Do.
222808		Ga. s.	W. H. B.	15	10	48.0	13.3	4.5	Fah.	2	32	1923	Bay Shore, N. Y.	New York, N. Y.
223601		Ga. s.	W. S. & S.	8	6	32.5	11.3	4.2	Mco.	1	10	1924	Mariners Harbor, N. Y.	Do.
216486		Ga. s.	W. A. Fletcher	113	76	87.7	25.5	4.8	Frt.	8	90	1918	Oakland, Calif.	San Francisco, Calif.
207731		Ga. s.	W. A. Kelly	14	9	43.0	12.0	2.8	Pas.	3	30	1910	Shakan, Alaska	Wrangell, Alaska.

1 Formerly ga. y. (s) Wemotah.
 2 New York.
 3 Formerly ga. s. Lillian M. Newey.

4 Formerly ga. s. Katherine R.
 5 Formerly ga. s. Lissa V.

† Unknown.
 ‡ Diesel engine.
 § Oil engine.

MERCHANT MOTOR VESSELS OF THE UNITED STATES—Continued.

Official No.	Signal letters.	Rtg.	Name of vessel.	Gross tonnage.	Net tonnage.	Length.	Breadth.	Depth.	Service.	Crew.	Indicated horsepower.	When built.	Where built.	Home port (where permanent document issues).
218815		Ga. s.	W. A. McIntosh.....	74	47	86.0	20.1	7.2	Fsh.	18	100	1919	Beaufort, N. C.	Beaufort, N. C.
218824		Ga. s.	W. B. Blades.....	98	76	86.9	23.2	7.2	Fsh.	16	75	1917	Do.	Do.
208907		Ga. s.	W. B. Carter.....	20	11	56.0	15.4	5.5	Fsh.	2	24	1911	Irvington, Va.	Reedville, Va.
221692		Ga. s.	W. B. Miller.....	36	20	58.8	19.6	5.7	Frt.	2	36	1921	Salisbury, Md.	Orisfield, Md.
215685		Ga. s.	W. B. Starr.....	18	12	48.8	13.0	4.7	Fsh.	1	50	1918	Astoria, Oreg.	Astoria, Oreg.
222841		Ga. p.	W. C. KELLY.....	111	47	99.0	23.2	4.8	Frt.	6	200	1923	Charleston, W. Va.	Pittsburgh, Pa.
215814		Ga. s.	W. D. Addis.....	12	8	34.7	13.4	3.5	Pas.	2	24	1922	Portsmouth, Va.	Albany, N. Y.
222435		Ga. s.	W. E. Hopkins.....	31	22	61.5	18.6	5.1	Frt.	2	25	1922	Portsmouth, Va.	Cape Charles, Va.
204959		Ga. s.	W. E. Marsh.....	31	21	60.9	15.0	5.4	Tow.	2	150	1908	Oakland, Calif.	San Francisco, Calif.
246717		Ga. s.	W. E. Moore.....	10	5	42.6	12.1	3.9	Frt.	1	24	1939	Poquoson, Va.	Cape Charles, Va.
81550		Ga. s.	W. E. Pearson.....	8	5	45.0	14.4	2.0	Oys.	4	7	1887	Hoopersville, Md.	Reedville, Va.
217949		Ga. s.	W. E. Thomas.....	8	5	39.7	10.5	3.0	Frt.	1	36	1919	Berkley, Va.	Norfolk, Va.
215139	LHFS	Ga. s.	W. F. Burrows.....	1,560	1,258	201.0	44.0	20.9	Frt.	21	500	1917	Portland, Oreg.	San Francisco, Calif.
210566		Ga. s.	W. F. Favorite.....	14	13	43.5	15.5	4.0	Pas.	1	40	1912	Patchogue, N. Y.	Philadelphia, Pa.
217049		Ga. s.	W. G. Langford.....	11	5	37.0	10.4	2.8	Tow.	1	40	1918	Fort Myers, Fla.	Tampa, Fla.
81761		Ga. s.	W. H. Hoy.....	26	18	54.0	18.3	4.8	Oys.	3	50	1901	Bridgeport, Conn.	New York, N. Y.
202117		Ga. s.	W. H. Reed.....	16	9	45.0	15.0	6.2	Fsh.	6	20	1905	Portland, Me.	Provincetown, Mass.
206153		Ga. s.	W. H. Walker.....	12	8	42.0	12.3	4.4	Frt.	1	30	1909	San Francisco, Calif.	San Francisco, Calif.
81562		Ga. s.	W. J. Bradshaw.....	7	7	39.0	13.0	3.5	Fsh.	3	6	1887	Crisfield, Md.	Reedville, Va.
220505		Ga. s.	W. J. Holland, Jr.....	32	19	59.4	16.0	5.5	Frt.	2	35	1920	Do.	Crisfield, Md.
81453		Ga. s.	W. J. Lockerman.....	16	11	56.5	15.5	4.0	Frt.	2	15	1893	Oride, Md.	Newport News, Va.
81292		Ga. s.	W. J. Lowery.....	14	5	55.0	15.0	3.8	Frt.	2	8	1890	Solomons Island, Md.	Norfolk, Va.
81830		Ga. s.	W. J. Roach.....	9	7	45.0	15.0	3.0	Frt.	2	32	1902	Accomac, Va.	Do.
81583		Ga. s.	W. J. Shepherd.....	12	10	45.1	13.3	2.5	Frt.	2	32	1897	Carrollton, Va.	Do.
220995		Ga. s.	W. J. Townsend.....	105	66	77.2	20.0	11.5	Wat.	2	50	1876	Baltimore, Md.	Baltimore, Md.
81718		Ga. s.	W. L. Muir.....	18	18	62.0	17.3	4.5	Frt.	1	10	1900	St. Peters, Md.	Cape Charles, Va.
217120		Ga. p.	W. L. Ritchie.....	14	9	59.2	12.6	2.2	Tow.	1	32	1919	Paduach, Ky.	Paduach, Ky.
222857		Ga. p.	W. M. Brown.....	22	22	56.4	12.7	2.5	Tow.	1	60	1923	Chattanooga, Tenn.	Chattanooga, Tenn.
206366		Ga. s.	W. M. Kuppersmith.....	12	9	44.0	14.8	3.1	Oys.	1	24	1909	Bon Secour, Ala.	Mobile, Ala.
210065		Ga. s.	W. M. Webb.....	66	48	77.4	22.3	5.4	Fsh.	14	120	1918	Morehead City, N. C.	Beaufort, N. C.
211291		Ga. s.	W. O. Moore.....	16	9	48.5	14.1	4.7	Oys.	2	22	1913	Poquoson, Va.	Norfolk, Va.
221074		Ga. s.	W. P. Wilkin, Jr.....	22	15	56.7	12.6	4.5	Frt.	1	60	1920	Norfolk, Va.	Do.
223445		Ga. s.	W. R. Lewis.....	35	24	50.1	17.2	2.1	Frt.	2	48	1923	Hudson, Md.	Cambridge, Md.
81478		Ga. s.	W. S. Bligg.....	10	7	41.0	13.0	3.5	Msc.	1	24	1891	Patchogue, N. Y.	New York, N. Y.
206464		Ga. s.	W. S. Fentress.....	11	5	46.4	12.4	3.0	Frt.	2	10	1909	Portsmouth, Va.	Norfolk, Va.
207135		Ga. s.	W. T. Roper.....	13	0	39.0	13.0	4.3	Pas.	1	24	1910	Toledo, Ohio.	Toledo, Ohio.
80920		Ga. s.	W. W. Crosswell.....	8	5	43.0	11.0	3.0	Oys.	2	22	1882	Yorktown, Va.	Newport News, Va.
81240		Ga. s.	W. W. Smith.....	11	0	53.4	12.2	3.4	Frt.	1	15	1889	Monie, Md.	Norfolk, Va.
81267		Ga. s.	W. Gertrude Bennett.....	7	7	47.6	12.5	3.0	Oys.	2	5	1886	St. Peters, Md.	Annapolis, Md.
200035		Ga. s.	Wabash.....	8	6	32.0	10.8	4.1	Fsh.	2	16	1903	Ballard, Wash.	Ketchikan, Alaska.
216858		Ga. p.	Wabash.....	10	10	47.7	12.0	2.3	Pas.	1	35	1918	Mount Carmel, Ill.	St. Louis, Mo.
210324		Ga. y.	Wachusett II.....	23	17	48.0	13.5	4.7	Yct.	1	24	1912	Philadelphia, Pa.	Philadelphia, Pa.
80984		Ga. s.	Wacondah.....	9	8	31.9	12.7	4.2	Mso.	1	20	1883	Canarsie, N. Y.	New York, N. Y.
209270	LOFM	Ga. y.	Wacouta.....	57	51	67.0	16.6	6.0	Yct.	3	70	1911	New York, N. Y.	Philadelphia, Pa.
213382		Ga. s.	Wahama.....	31	24	52.6	13.1	7.0	Fsh.	5	25	1915	Rockport, Mass.	Glocester, Mass.
207572		Ga. s.	Wahine.....	14	11	52.9	13.0	3.2	Pas.	2	16	1910	Perth Amboy, N. J.	Cape Vincent, N. Y.
208598		Ga. s.	Wah-Ne-Tah.....	16	15	46.0	8.6	3.8	Pas.	2	25	1910	Oshkosh, Wis.	Milwaukee, Wis.
207204		Ga. s.	Wah-tawah.....	12	7	42.9	11.0	4.3	Fsh.	4	26	1910	Boothbay Harbor, Me.	Belfast, Me.
81745		Ga. s.	Walakea.....	8	7	43.0	9.6	4.6	Tow.	2	50	1899	San Francisco, Calif.	Honolulu, Hawaii.
217561		Ga. s.	Walakea.....	15	10	46.2	13.3	4.3	Tow.	1	60	1919	Do.	Do.
93215		Ga. s.	Walf.....	23	14	44.0	13.4	6.4	Frt.	2	30	1901	Brooklyn, N. Y.	Baltimore, Md.
206519		Ga. s.	Walf.....	25	17	56.0	12.6	6.4	Frt.	1	37	1909	Seattle, Wash.	Cordova, Alaska.
211020		Ga. s.	Walnaki.....	23	15	45.0	13.1	4.1	Tow.	1	60	1916	San Francisco, Calif.	San Francisco, Calif.
208632		Ga. s.	Wakenn.....	399	316	110.5	25.7	7.8	Frt.	6	200	1911	Portland, Oreg.	Seattle, Wash.
212433		Ga. s.	Waldo.....	10	7	39.7	10.5	3.6	Pas.	2	40	1914	Houston, Tex.	Corpus Christi, Tex.
204060		Ga. s.	Waldron B.....	54	36	66.5	18.6	6.4	Oys.	7	106	1907	Stratford, Conn.	New York, N. Y.
223840		Ga. y.	Waloda.....	33	26	65.2	13.0	6.2	Yct.	4	360	1924	City Island, N. Y.	Philadelphia, Pa.
209750		Ga. s.	Walulah.....	15	9	44.9	12.5	3.9	Frt.	1	50	1912	Astoria, Oreg.	Astoria, Oreg.
205439		Ga. s.	Walker.....	8	6	31.5	11.9	3.6	Frt.	2	50	1908	Paulsboro, N. J.	Philadelphia, Pa.
223670		Ga. p.	Walker, Jr.....	48	30	74.0	19.0	3.0	Tow.	4	105	1924	Calhoun, Ky.	Evansville, Ind.
91473		Ga. s.	Walter Bateman.....	32	15	68.1	19.3	5.1	Frt.	5	36	1882	Bridgeton, N. J.	Philadelphia, Pa.
214137		Ga. s.	Walter D.....	19	10	35.5	12.3	7.0	Mso.	1	85	1916	Marquette, Mich.	Marquette, Mich.
208423		Ga. s.	Walter T.....	10	8	30.0	8.8	3.0	Pas.	1	12	1911	Patchogue, N. Y.	Patchogue, N. Y.
81082		Ga. s.	Walter M. Johnson.....	28	14	51.7	17.6	5.1	Oys.	6	20	1885	Bridgeton, N. J.	Philadelphia, Pa.
80370		Ga. s.	Walter R. Smith.....	13	8	39.5	14.9	4.0	Oys.	3	30	1878	Freeport, N. Y.	Perth Amboy, N. J.
233582		Ga. p.	Waltham W. SCHAFER.....	38	33	64.7	17.0	3.0	Frt.	2	40	1915	Washington, Mo.	St. Louis, Mo.
210692		Ga. s.	Waltham.....	22	44	44.3	9.0	2.2	Frt.	17	50	1904	East Boothbay, Me.	Boston, Mass.
215827		Ga. p.	Walton.....	10	10	75.8	21.9	9.8	Tow.	2	12	1912	Willow, Ky.	Louisville, Ky.
220108		Ga. p.	WAWAMINGO.....	58	58	64.6	24.1	2.2	Frt.	3	70	1920	Dubuque, Iowa.	Milwaukee, Wis.
218637		Ga. y.	Wananga.....	17	12	48.3	10.8	5.2	Yct.	1	60	1918	Erie, Pa.	New York, N. Y.
204843		Ga. y.	Wanda.....	9	7	31.0	8.9	2.6	Frt.	2	18	1907	James Island, S. C.	Charleston, S. C.
222189		Ga. y.	Wanda.....	65	44	83.8	15.8	7.1	Yct.	2	550	1922	Seattle, Wash.	Seattle, Wash.
223152		Ga. y.	Wanda.....	14	11	37.9	10.7	3.8	Pas.	2	50	1917	Bellingham, Wash.	Salem, Mass.

¹ Formerly ga. s. Hebe.

² Formerly U. S. O. & O. S. sch. Drift.

³ Formerly U. S. L. V. 97 Bush.

⁴ Formerly ga. y. Lounge.

⁵ Formerly ga. y. Marold.

⁶ Formerly ga. s. Mary Brent.

⁷ Formerly sch. Martin Anderson.

⁸ Formerly ga. s. Olive F. Hutchins.

⁹ Formerly U. S. N. launch 3428.

[†] Oil engine.

MERCHANT MOTOR VESSELS OF THE UNITED STATES—Continued.

Official No.	Signal letters.	Rtg.	Name of vessel.	Gross tonnage.	Net tonnage.	Length.	Breadth.	Depth.	Service.	Crew.	Indicated horsepower.	When built.	Where built.	Home port (where permanent interest).	
						Feet.	Feet.	Feet.							
216682	LMHR	Ga. y.	Wanda II.	24	19	57.3	11.5	5.2	Yct.	1	110	1812	Muskegon, Mich.	Vineyard Haven, Mass.	
80451		Ga. s.	Wanderer.	11	6	47.0	14.0	3.0	Frt.	1	40	1874	Crisfield, Md.	Cambridge, Mass.	
80800		Ga. s.	Wanderer.	14	13	37.2	13.4	4.5	Wat.	2	20	1881	Essex, Mass.	Gloucester, Mass.	
81335		Ga. s.	Wanderer.	8	6	32.0	13.5	3.5	Pas.	1	18	1891	Patchogue, N. Y.	New York, N. Y.	
81783		Ga. s.	Wanderer.	11	8	47.5	13.1	3.5	Mso.	2	32	1901	Grafton, Va.	Norfolk, Va.	
81861		Ga. s.	Wanderer.	7	5	43.2	11.7	2.8	Frt.	2	20	1902	Beaufort, S. C.	Beaufort, S. C.	
201993		Ga. s.	Wanderer.	9	7	30.6	12.8	4.0	Fsh.	2	10	1905	West Mystic, Conn.	New London, Conn.	
204597		Ga. s.	Wanderer.	14	12	35.3	10.5	4.6	Pas.	1	30	1906	Southampton, N. Y.	New York, N. Y.	
205183		Ga. s.	Wanderer.	14	7	49.0	12.0	4.5	Fsh.	1	60	1908	Portland, Oreg.	Ketchikan, Alaska.	
207569		Ga. s.	Wanderer.	15	12	37.0	12.0	4.5	Fsh.	1	18	1910	Tacoma, Wash.	Tacoma, Wash.	
209488		Ga. s.	Wanderer.	14	14	40.0	12.0	4.4	Fsh.	3	40	1911	Decatur, Wash.	Juneau, Alaska.	
212553		Ga. y.	Wanderer.	17	16	40.7	10.3	6.0	Yct.	1	24	1914	Bridgeport, Conn.	New York, N. Y.	
219171		Ga. p.	Wanderer.	35	15	50.0	11.0	2.5	Tow.	3	28	1919	Evansville, Ind.	Evansville, Ind.	
221410		Ga. s.	Wanderer.	7	6	30.4	8.1	2.7	Fsh.	1	14	1923	Keyport, Wash.	Seattle, Wash.	
223032	MFDH	Ga. y.	Wanderer.	163	91	123.2	26.8	12.8	Fsh.	10	140	1923	Essex, Mass.	Chicago, Ill.	
223174		Ga. s.	Wanderer.	9	7	34.4	11.8	4.3	Mso.	1	40	1923	New York, N. Y.	New York, N. Y.	
212022		Ga. s.	Wanderer II.	27	18	44.4	11.8	5.3	Frt.	1	6	27	1914	Seattle, Wash.	Seattle, Wash.
221563	MDOK	Ga. y.	Wanderer IX.	26	24	54.0	15.3	8.0	Yct.	2	20	1921	Riverside, R. I.	Providence, R. I.	
205283		Ga. y.	Wanderlust.	48	28	71.5	13.1	7.0	Yct.	3	100	1907	Boston, Mass.	New York, N. Y.	
206896		Ga. s.	Wanderlust.	15	10	39.7	10.7	4.7	Pas.	1	24	1912	Stockton, Calif.	San Francisco, Calif.	
212576		Ga. s.	Wanata.	11	11	39.6	9.5	3.6	Frt.	1	12	1914	Atlantic, N. C.	Beaufort, N. C.	
205245		Ga. p.	Wanata.	34	20	57.9	24.2	3.0	Pas.	2	20	1908	Atsworth, Wash.	Seattle, Wash.	
204373		Ga. s.	Wannacomet.	13	8	49.3	12.3	3.8	Fer.	2	50	1907	Fairhaven, Calif.	Eureka, Calif.	
222370		Ga. y.	Warbug.	28	18	59.3	10.9	6.0	Yct.	4	400	1917	Bristol, R. I.	New York, N. Y.	
222062		Ga. s.	Warco.	26	15	62.3	12.6	4.5	Fsh.	1	60	1922	Bonneville, Oreg.	Portland, Oreg.	
209130		Ga. s.	Ward S.	9	9	27.0	8.5	3.0	Fsh.	1	8	1910	Manitowoc, Wis.	Detroit, Mich.	
213916		Ga. s.	Ward's Cove.	34	23	58.1	15.0	6.7	Fsh.	2	50	1916	Gig Harbor, Wash.	Ketchikan, Alaska.	
215073		Ga. p.	WAR CHIEF.	7	7	51.5	10.0	2.5	Pas.	1	28	1910	Grafton, Ill.	Chicago, Ill.	
216121		Ga. y.	War Department Shipping Control No. 1.	25	17	60.0	11.2	5.8	Yct.	2	300	1918	New York, N. Y.	New York, N. Y.	
26785		Ga. s.	War Eagle.	37	16	58.5	20.5	4.3	Frt.	1	20	1905	San Francisco, Calif.	San Francisco, Calif.	
222446		Ga. s.	Warrances.	6	5	30.7	8.4	3.3	Pas.	1	16	1909	Athens, N. Y.	Albany, N. Y.	
204935		Ga. s.	Warrior.	7	5	34.2	10.2	3.9	Frt.	1	20	1905	Black Diamond, Calif.	Nome, Alaska.	
209907		Ga. s.	Warrior.	6	6	30.5	10.0	5.5	Tow.	2	40	1912	Bellingham, Wash.	Seattle, Wash.	
211950		Ga. s.	Warrior.	82	56	78.0	17.0	9.6	Fsh.	7	120	1914	Seattle, Wash.	Do.	
216625		Ga. p.	Warrior.	13	11	57.3	13.5	2.5	Pas.	1	21	1909	Marseilles, Ill.	Chicago, Ill.	
222667		Ga. s.	Warren O.	79	54	104.3	14.9	8.3	Fsh.	5	660	1917	Norfolk, Va.	Newark, N. J.	
220223		Ga. s.	Was.	10	9	37.4	10.6	3.9	Fsh.	2	15	1920	Everett, Wash.	Seattle, Wash.	
218704		Ga. y.	Wasaka III.	18	17	48.4	10.5	5.0	Yct.	2	35	1913	Lynn, Mass.	Boston, Mass.	
210021		Ga. s.	Wasoca.	24	16	50.6	13.8	5.0	Frt.	2	30	1912	Friday Harbor, Wash.	Seattle, Wash.	
214272		Ga. y.	Wasoca.	33	24	61.0	12.7	5.6	Yct.	2	70	1914	Tottroutville, P. Q.	New York, N. Y.	
81849		Ga. s.	Washington.	7	5	36.5	7.7	2.8	Pas.	1	25	1903	Marshfield, Oreg.	Marshfield, Oreg.	
207637		Ga. s.	Washington.	17	11	42.4	12.6	4.0	Fsh.	4	20	1910	Seattle, Wash.	Juneau, Alaska.	
212039		Ga. s.	Washington.	306	246	125.5	25.8	7.3	Frt.	8	750	1914	Dockton, Wash.	Tacoma, Wash.	
213014		Ga. s.	Washington.	15	6	39.0	13.0	5.8	Fsh.	2	40	1915	San Francisco, Calif.	San Francisco, Calif.	
218103		Ga. s.	Washington.	18	15	44.6	12.1	5.3	Fsh.	4	30	1919	Seattle, Wash.	Ketchikan, Alaska.	
222765		Ga. s.	Washington.	127	76	102.2	19.0	8.4	Frt.	4	250	1923	Washington, D. C.	Washington, D. C.	
222912		Ga. s.	Washington.	95	64	120.0	36.0	8.4	Fer.	2	140	1923	St. Helens, Oreg.	Portland, Oreg.	
217895		Ga. s.	Wasp.	7	6	31.1	8.2	3.6	Fsh.	1	12	1919	Friday Harbor, Wash.	Seattle, Wash.	
220690		Ga. s.	Wasp.	31	21	55.4	18.0	6.1	Tow.	4	100	1920	Seattle, Wash.	Do.	
222978		Ga. y.	Wasp.	36	24	63.3	12.6	5.6	Yct.	3	600	1923	Milwaukee, Wis.	Chicago, Ill.	
202048		Ga. s.	Watanna.	15	12	48.9	12.1	4.2	Frt.	1	15	1905	Sandusky, Ohio.	Sandusky, Ohio.	
81495		Ga. s.	Watauga.	15	12	43.0	14.1	4.3	Mso.	3	30	1894	Brooklyn, N. Y.	New York, N. Y.	
200776		Ga. s.	Water Island.	6	6	44.0	10.0	4.5	Mso.	1	25	1904	Patchogue, N. Y.	Do.	
221439		Ga. s.	Waterland.	42	26	60.3	15.1	6.9	Fsh.	3	50	1921	Tacoma, Wash.	Seattle, Wash.	
81032		Ga. s.	Water Lilly.	19	18	53.7	17.2	4.2	Frt.	1	15	1884	Mill Creek, Md.	Crisfield, Md.	
207119		Ga. s.	Water Lilly.	12	11	34.7	9.4	3.6	Fsh.	3	18	1908	Manitowoc, Wis.	Milwaukee, Wis.	
209405		Ga. s.	Water Lilly.	7	7	25.0	8.2	3.4	Fsh.	3	15	1911	West De Pere, Wis.	Do.	
210958		Ga. s.	Water Lilly.	8	5	33.5	7.4	3.0	Mso.	2	12	1911	Chicago, Ill.	Chicago, Ill.	
212472		Ga. p.	Waterlily.	49	27	64.9	15.0	4.0	Pas.	4	25	1914	Elizabeth City, N. C.	Elizabeth City, N. C.	
81851	KTWR	Ga. y.	Water Nymph.	38	26	69.0	12.0	5.4	Yct.	8	65	1899	Baltimore, Md.	Baltimore, Md.	
81896		Ga. s.	Water Witch.	9	6	37.4	9.6	4.4	Tow.	2	45	1900	Belvedere, Calif.	Honolulu, Hawaii.	
81858		Ga. s.	Water Witch.	22	19	60.0	15.0	4.0	Fsh.	4	36	1902	Jacksonville, Fla.	Charleston, S. C.	
213501		Ga. s.	Water Witch.	15	6	51.9	12.4	7.1	Tow.	4	50	1915	Portland, Oreg.	Los Angeles, Cal.	
81148		Ga. s.	Watson.	12	12	40.0	13.8	8.8	Fsh.	1	24	1887	Hayden, Wash.	Crisfield, Md.	
215569		Ga. s.	Watson II.	19	12	43.0	12.0	5.4	Fsh.	1	32	1917	Hogutan, Wash.	Crisfield, Md.	
80989		Ga. s.	Watson Tomkins.	83	78	83.5	27.1	4.7	Mso.	3	54	1886	St. Michaels, Md.	New York, N. Y.	
81345		Ga. s.	Wave.	7	6	36.2	12.7	3.7	Frt.	1	12	1891	Patchogue, N. Y.	Do.	
81500		Ga. s.	Wave.	6	6	30.7	10.3	3.7	Frt.	2	6	1895	Brooksville, Me.	Ellsworth, Me.	
81526		Ga. s.	Wave.	14	14	48.2	14.0	3.1	Frt.	1	20	1902	Harlowe, N. C.	Beaufort, N. C.	
201354		Ga. s.	Wave.	7	5	36.0	10.9	2.7	Fsh.	1	27	1901	West Haven, Conn.	New Bedford, Mass.	
204697		Ga. s.	Wave.	11	8	42.4	10.3	4.4	Tow.	1	29	1907	Decatur, Wash.	Nome, Alaska.	
205071		Ga. s.	Wave.	13	8	46.9	10.3	3.7	Pas.	2	5	1908	Galveston, Tex.	Aransas Pass, Tex.	

1 Formerly ga. y. Faalua.

2 Formerly U. S. N. Warbug S. P. 1795.

3 Oil engine.

4 Diesel engine.

5 (a) ga. y. War Dept. Shipping Control No. 1
(b) British ga. y. War Dept. Shipping Control No. 1.

6 Formerly U. S. N. S. O. 124.

7 (a) British ga. y. La Sirene.

8 Formerly (b) ga. y. Early Dawn V.

MERCHANT MOTOR VESSELS OF THE UNITED STATES—Continued.

Official No.	Signal letters.	Rtg.	Name of vessel.	Gross tonnage.	Net tonnage.	Length.	Breadth.	Depth.	Service.	Crew.	Indicated horsepower.	When built.	Where built.	Home port (where permanent document issues).
207442		†Ga. p.	Wave	16	16	55.0	12.3	4.0	Tow	4	72	1908	Dubuque, Iowa	Peoria, Ill.
207954		Ga. s.	Wave	7	6	33.3	8.8	2.6	Pas.	1	8	1909	Georgetown, S. C.	Georgetown, S. C.
215013		Ga. s.	Wave	12	5	41.9	12.7	4.6	Tow.	1	20	1917	Toledo, Oreg.	Seattle, Wash.
220540		Ga. s.	Wave	10	7	35.6	9.8	4.8	Fsh.	2	25	1920	Ketchikan, Alaska	Ketchikan, Alaska.
223918		Ga. y.	Wave	19	49	43.2	11.5	4.7	Yct.	2	50	1924	Carlstadt, N. J.	Newark, N. J.
206909		Ga. s.	Wave II	12	8	43.4	9.9	3.4	Pas.	1	20	1909	Galveston, Tex.	Galveston, Tex.
204483	KWHG	Ga. y.	Wave Crest	29	19	58.0	12.0	5.5	Yct.	1	24	1907	Fort Washington, N. Y.	New York, N. Y.
215426		Ga. s.	Wa Wa	9	8	34.1	10.4	4.7	Fsh.	3	18	1917	Seattle, Wash.	Seattle, Wash.
220510		Ga. s.	Wa Wa	9	6	33.8	8.3	3.2	Fsh.	1	16	1907	Vergennes, Vt.	Buffalo, N. Y.
81047		Ga. s.	Wa Wa Yanda	13	7	47.5	12.5	3.9	Frt.	2	38	1882	Noank, Conn.	New York, N. Y.
203859		Ga. s.	Wawentook	12	7	37.8	13.0	5.7	Frt.	1	30	1904	Camden, Me.	South West Harbor, Me.
203460		Ga. s.	Wayona	8	6	35.5	8.5	3.0	Pas.	1	28	1906	Mukilteo, Wash.	Port Townsend, Wash.
181938	KSHB	Ga. y.	Wayfarer	40	33	70.7	16.8	8.7	Yct.	4	32	1903	Boston, Mass.	Philadelphia, Pa.
204607	KWJB	Ga. y.	Wayfarer	23	19	48.4	12.2	5.5	Frt.	3	25	1907	do.	do.
81344		Ga. s.	Way Haven	7	7	44.4	12.1	2.3	Frt.	1	10	1931	Smyrna, N. C.	Elizabeth City, N. C.
206188		Ga. s.	Wayne	9	7	30.0	10.8	2.2	Fsh.	1	20	1906	Point Lookout, Mich.	Grand Haven, Mich.
201005		Ga. s.	Wayward	14	13	46.0	14.6	3.6	Oys.	35	35	1905	Stratford, Conn.	New Haven, Conn.
222160	MDFQ	Ga. y.	Waywego	30	18	51.7	12.3	5.4	Yct.	2	40	1922	Bayonne, N. J.	New York, N. Y.
218332		Ga. s.	Wc.	12	11	32.4	10.0	4.7	Fsh.	5	16	1918	Anacortes, Wash.	Seattle, Wash.
208129		Ga. s.	Wessel	11	7	37.0	9.8	3.2	Msc.	2	8	1910	Petersburg, Alaska	Wrangell, Alaska
219368		*Ga. p.	Web	15	8	40.0	11.7	2.4	Frt.	2	12	1917	Houma, La.	New Orleans, La.
211037		Ga. s.	Webfoot	12	8	35.6	10.0	4.0	Fsh.	2	20	1913	Seattle, Wash.	Seattle, Wash.
212363		Ga. s.	Webstons	7	6	41.0	10.0	3.0	Tow.	2	50	1914	Alton, Ill.	Des Moines, Iowa
221493		Ga. s.	Wego	12	10	38.2	12.0	3.7	Pas.	2	25	1921	Cape May City, N. J.	Philadelphia, Pa.
207998		Ga. s.	Welkwa	19	16	46.4	11.2	3.3	Pas.	3	24	1910	Palatka, Fla.	Jacksonville, Fla.
80876		Ga. s.	Welcome	6	6	27.2	12.1	3.5	Frt.	2	7	1882	Key West, Fla.	Key West, Fla.
81865		Ga. s.	Welcome	7	6	42.4	10.0	2.7	Pas.	1	45	1903	Manitowoc, Wis.	Chicago, Ill.
201824		Ga. s.	Welcome	14	10	35.5	10.3	4.3	Frt.	1	40	1907	Ballard, Wash.	Seattle, Wash.
208293		*Ga. p.	Welcome	13	13	59.0	12.0	2.1	Frt.	2	15	1910	Golconda, Ill.	Kansas City, Mo.
211863		Ga. s.	Welcome	21	14	42.3	13.6	5.6	Fsh.	3	20	1913	Tacoma, Wash.	Ketchikan, Alaska
215483		†Ga. s.	Welcome	9	9	33.2	10.0	4.1	Pas.	1	16	1909	Camden, N. J.	Philadelphia, Pa.
218495		Ga. y.	Welcome	19	13	50.6	10.7	4.7	Yct.	1	48	1906	Muskegon, Mich.	New York, N. Y.
210113		Ga. s.	Welcome	14	9	47.4	14.1	4.0	Frt.	1	30	1919	Marshfield, Oreg.	Marshfield, Oreg.
220122		Ga. s.	Welcome	41	32	55.1	15.9	7.1	Fsh.	8	50	1920	Gig Harbor, Wash.	Tacoma, Wash.
221023		*Ga. p.	Welcome	22	8	64.0	14.0	2.3	Tow.	4	15	1920	Monroe, La.	New Orleans, La.
222170		Ga. s.	Welcome	39	18	60.1	15.2	7.0	Fsh.	8	60	1920	Los Angeles, Calif.	Los Angeles, Calif.
95763	KJIN	Ga. y.	Welfare	39	37	62.5	15.9	9.3	Yct.	2	12	1883	Boston, Mass.	Baltimore, Md.
210173	LORN	Ga. y.	Wendamoon	35	16	59.2	17.0	8.2	Yct.	4	65	1912	East Boothbay, Me.	Chicago, Ill.
214720		Ga. y.	Wendy	23	13	55.0	11.5	5.5	Yct.	2	40	1913	Madisonville, La.	New Orleans, La.
81531		Ga. s.	Wenham Lako	12	10	37.0	13.0	4.5	Wat.	1	18	1896	Gloucester, Mass.	Gloucester, Mass.
80823		Ga. s.	Wenona	22	20	43.1	16.6	5.9	Frt.	3	20	1881	Brooklyn, N. Y.	New York, N. Y.
206372		Ga. s.	Wenona	9	6	28.6	11.5	2.6	Tow.	1	10	1905	Palatka, Fla.	Jacksonville, Fla.
80429		Ga. s.	Wenonah	8	7	31.5	12.0	3.5	Oys.	2	12	1874	Greenport, N. Y.	Bridgeport, Conn.
222130		Ga. y.	Wenonah	20	13	55.0	10.1	5.0	Yct.	2	300	1922	New York, N. Y.	New York, N. Y.
220205	LFQW	Ga. y.	Wenonah II	143	97	120.0	16.2	9.3	Yct.	5	500	1920	do.	do.
81552		Ga. s.	Wentz L. Roberts	33	16	63.7	19.7	5.4	Fsh.	12	60	1896	White Haven, Md.	Wilmington, N. C.
81375		Ga. s.	Weona	12	10	37.5	13.0	5.4	Msc.	2	20	1892	Toms River, N. J.	New York, N. Y.
213797		Ga. y.	Weona II	79	73	58.2	17.1	5.0	Yct.	4	50	1915	St. Augustine, Fla.	St. Augustine, Fla.
221534		Ga. s.	Weonia	10	7	35.0	9.6	5.1	Msc.	2	40	1921	Brooklyn, N. Y.	New York, N. Y.
213729		Ga. s.	Weowna	6	5	30.3	10.0	3.8	Fsh.	2	15	1915	Eastham, Mass.	Provincetown, Mass.
81631		Ga. s.	We're Here	9	9	45.4	14.2	3.2	Fsh.	8	32	1897	Punta Gorda, Fla.	Key West, Fla.
209808		Ga. s.	Wesley	6	6	28.0	9.4	3.7	Fsh.	2	9	1912	Sturgeon Bay, Wis.	Milwaukee, Wis.
220192		Ga. s.	Wesley	14	9	39.1	11.0	5.4	Fsh.	4	20	1920	Seattle, Wash.	Seattle, Wash.
200788		Ga. s.	Wesley W. Sinnett	23	11	50.6	16.0	3.3	Fsh.	8	38	1904	Cape Porpoise, Me.	Gloucester, Mass.
220611		Ga. s.	West	10	8	34.9	9.4	4.4	Fsh.	8	20	1920	Seattle, Wash.	Juneau, Alaska
222542		Ga. s.	West	12	9	42.3	9.1	4.9	Fsh.	2	16	1922	Port Blakely, Wash.	Seattle, Wash.
214072		Ga. s.	West Africa No. 1	28	12	58.5	14.2	7.6	Tow.	1	100	1917	Los Angeles, Calif.	New York, N. Y.
215709		Ga. s.	West Africa No. 2	20	11	47.4	12.0	6.5	Tow.	1	100	1917	do.	do.
212902		Ga. s.	West Africa No. 3	34	21	59.3	20.0	6.3	Tow.	1	100	1915	Oakland, Calif.	do.
212303		Ga. s.	West Africa No. 4	34	21	59.8	20.0	6.3	Tow.	1	100	1915	do.	do.
207273		Ga. s.	West Bay	7	6	30.1	10.2	4.4	Fsh.	1	10	1910	do.	do.
215006		Ga. s.	West River	15	10	47.5	13.3	2.9	Fsh.	2	30	1918	Sanderstown, N. I.	Newport, R. I.
208118		Ga. s.	West Shore	6	6	37.3	8.9	3.1	Pas.	1	10	1908	Shady Side, Md.	Annapolis, Md.
208180		Ga. s.	West Virginia	14	10	35.0	10.8	3.3	Frt.	1	34	1910	Baugatuck, Mich.	Grand Haven, Mich.
80297		Ga. s.	West Wind	22	21	46.0	14.2	6.0	Pas.	2	29	1872	Mount Vernon, Wash.	Seattle, Wash.
118890	LDJN	Ga. y.	West Wind	42	29	78.0	13.0	7.2	Yct.	3	75	1899	Brooklyn, N. Y.	New York, N. Y.
217691		Ga. s.	Westfalen	7	5	30.4	8.9	4.6	Fsh.	1	12	1917	Baltimore, Md.	Seattle, Wash.
220438	MBGF	Ga. y.	Westerly	33	23	62.6	12.2	5.9	Yct.	3	500	1920	Seattle, Wash.	do.
96056		Ga. s.	Western	15	10	36.6	12.2	4.3	Tow.	3	75	1890	do.	do.
223074		Ga. s.	Western	6	6	32.9	8.7	4.0	Fsh.	2	9	1923	Tacoma, Wash.	Tacoma, Wash.
223552		†Ga. s.	Western	52	41	62.4	16.7	7.8	Fsh.	7	75	1924	Seattle, Wash.	Ketchikan, Alaska.

† Formerly ga. y.
 a Neshaminy.
 b Sabrieta.
 c Endora II.
 d Mettabec.
 † Formerly ga. s. Mukilteo.
 † Formerly ga. y. Vagabond.

† Formerly st. y. Huron.
 † Formerly ga. y. Modesty.
 † Formerly ga. s. a) Wobelo.
 b) Crowley No. 20.
 † Formerly ga. s. a) Diamond Queen.
 b) Crowley No. 21.

† Formerly ga. s. Crowley No. 23.
 † Formerly ga. s. Crowley No. 24.
 † Formerly ga. s. Sea Bass.
 † Formerly ga. s. Hornet.
 † Oil engine.
 † Diesel engine.

MERCHANT MOTOR VESSELS OF THE UNITED STATES—Continued.

Official No.	Signal letters.	Rig.	Name of vessel.	Gross tonnage.	Net tonnage.	Length.	Breadth.	Depth.	Service.	Crew.	Indicated horsepower.	When built.	Where built.	Home port (where permanent document issues).
						Feet.	Feet.	Feet.						
220497		Ga. s.	Western Star.....	28	19	50.7	13.9	6.3	Frt.	2	60	1920	Seattle, Wash.....	Seattle, Wash.
219426		Ga. s.	Western.....	41	28	56.4	15.2	6.8	Fsh.	8	50	1920	Tacoma, Wash.....	Los Angeles, Calif.
212044		Ga. s.	Westford.....	25	17	41.0	13.2	5.3	Fsh.	27	1914	Ballard, Wash.....	Seattle, Wash.	
220197		Ga. y.	Westmoreland.....	16	11	36.0	15.5	4.2	Yct.	2	40	1920	Osterville, Mass.....	New York, N. Y.
221094		Ga. s.	Westmoreland.....	114	69	100.0	24.1	7.2	Frt.	3	100	1921	Weavas, Va.....	Reedville, Va.
215810		Ga. s.	Westover.....	41	24	63.5	15.8	5.5	Frt.	3	45	1917	Westover, Md.....	Annapolis, Md.
218414		Ga. s.	Westover.....	8	5	29.1	9.9	4.5	Fsh.	1	16	1919	Westport, Wash.....	Seattle, Wash.
210434	LGWM	Ga. y.	Wetha.....	63	26	73.5	11.8	7.1	Yct.	3	200	1912	Port Clinton, Ohio.....	Philadelphia, Pa.
215790		Ga. s.	Wetson.....	10	6	40.0	12.2	3.1	Frt.	2	16	1917	Cut Off, La.....	New Orleans, La.
81718		Ga. s.	Wheatley.....	10	7	41.0	13.5	2.6	Frt.	4	12	1900	Hudson, Md.....	Annapolis, Md.
218180		Ga. s.	Whechasco.....	7	5	34.9	10.3	4.4	Fsh.	3	30	1918	San Diego, Calif.....	San Diego, Calif.
81701		Ga. s.	Whelp.....	8	7	30.5	13.0	4.0	Fsh.	1	32	1899	Atlantic City, N. J.....	New York, N. Y.
218583		Ga. s.	Whidby.....	48	44	68.8	22.1	3.8	Fer.	2	50	1919	Clinton, Wash.....	Seattle, Wash.
80818		Ga. s.	Whiteway.....	39	15	69.0	19.8	5.5	Frt.	2	45	1881	Greenport, N. Y.....	Beachlas, Me.
201109	KTFR	Ga. y.	Whiteway.....	49	45	64.6	16.6	4.4	Yct.	2	75	1904	Tarrytown, N. Y.....	Jacksonville, Fla.
217940		Ga. s.	Whiteway.....	6	3	38.1	8.6	3.8	Fsh.	2	12	1910	Seattle, Wash.....	Ketchikan, Alaska.
201245		Ga. y.	Whipcorce.....	28	21	64.5	10.9	5.5	Yct.	1	40	1904	Talesboro, Me.....	Salem, Mass.
215627		Ga. y.	Whippet.....	10	6	35.2	9.3	3.7	Pas.	1	40	1917	Kansas City, Mo.....	Paducah, Ky.
222286		Ga. y.	Whirlwind.....	26	18	59.8	10.5	6.2	Yct.	4	600	1922	New York, N. Y.....	New York, N. Y.
214356		Ga. p.	Whisper.....	8	6	31.5	7.0	2.4	Pas.	1	12	1914	Valley Park, Mo.....	St. Louis, Mo.
222443		Ga. y.	Whisper.....	45	26	60.4	14.0	6.3	Yct.	3	700	1921	Trenton, Mich.....	New York, N. Y.
211154		Ga. y.	Whistler.....	18	16	44.2	12.5	7.0	Yct.	2	37	1913	Norwalk, Conn.....	Bridgeport, Conn.
211182	LCVT	Ga. y.	Whistler.....	23	22	45.3	13.3	8.0	Yct.	1	24	1913	Thomaston, Me.....	Providence, R. I.
219092		Ga. y.	Whistler.....	31	27	53.6	15.5	8.1	Yct.	1	40	1919	East Boothbay, Me.....	Fall River, Mass.
221722		Ga. y.	Whistler.....	18	14	37.0	15.9	4.0	Yct.	2	50	1921	Patchogue, N. Y.....	New York, N. Y.
80898		Ga. s.	Whitby.....	27	18	58.1	17.6	6.0	Pas.	2	70	1883	Fort Jefferson, N. Y.....	Do.
204674		Ga. s.	White.....	12	9	33.4	10.0	3.8	Pas.	1	20	1907	Milltown, Wash.....	Seattle, Wash.
208160		Ga. s.	White.....	7	5	33.0	10.4	3.2	Fsh.	1	12	1908	St. Ignace, Mich.....	Grand Haven, Mich.
218933		Ga. s.	White B.....	8	5	36.2	11.8	3.3	Oys.	3	6	1912	Cut Off, La.....	New Orleans, La.
220476		Ga. s.	White Bass.....	9	6	37.7	10.6	3.7	Fsh.	2	28	1916	Port Clinton, Ohio.....	Sandusky, Ohio.
81835		Ga. s.	White Bear.....	15	13	39.8	12.2	4.3	Fsh.	6	18	1902	Port Gamble, Wash.....	Wrangell, Alaska.
210637		Ga. s.	White Bear.....	27	18	45.3	14.1	5.6	Fsh.	7	30	1912	Tacoma, Wash.....	Juneau, Alaska.
210952		Ga. s.	White Cap II.....	17	12	37.4	12.0	4.8	Fsh.	4	20	1913	Seattle, Wash.....	Ketchikan, Alaska.
221263	MCSN	Ga. y.	Whitcap II.....	65	50	72.9	15.4	7.6	Yct.	3	160	1921	Boston, Mass.....	Chicago, Ill.
210072		Ga. s.	White City.....	29	24	56.5	17.6	5.2	Pas.	2	50	1912	New Haven, Conn.....	New York, N. Y.
213663		Ga. p.	White City.....	13	30	65.0	22.0	4.0	Fer.	3	50	1915	Seneschal, N. Dak.....	Great Falls, Mont.
205228		Ga. s.	White Cloud.....	11	10	33.5	9.0	3.5	Fsh.	2	12	1907	Mantowoc, Wis.....	Milwaukee, Wis.
216932		Ga. s.	White Cloud.....	9	6	30.5	13.0	3.8	Fsh.	3	16	1887	Bristol, R. I.....	Boston, Mass.
211273		Ga. s.	White Flyer.....	16	5	33.0	10.0	4.0	Pol.	1	27	1912	Mantowoc, Wis.....	Chicago, Ill.
100642		Ga. s.	White Heather.....	8	5	42.0	13.5	6.3	Frt.	1	15	1897	Tottenville, N. Y.....	Boston, Mass.
215684		Ga. s.	White Heather.....	8	5	35.2	9.5	3.8	Frt.	1	15	1917	Baltimore, Md.....	Baltimore, Md.
220021		Ga. y.	White Lyne.....	28	23	60.0	11.2	5.8	Yct.	1	400	1917	Bristol, R. I.....	New York, N. Y.
214160	LGCH	Ga. y.	Whitmarsh.....	91	49	88.0	15.0	7.8	Yct.	4	250	1916	Wilmington, Del.....	New Orleans, La.
206639		Ga. s.	White Oak.....	8	8	51.5	11.0	2.0	Tow.	2	25	1909	Carrollton, Ky.....	Evansville, Ind.
116871		Ga. y.	White Pelican.....	61	55	72.7	16.8	5.1	Yct.	4	50	1898	Daytona, Fla.....	New York, N. Y.
206947		Ga. s.	White Plume.....	29	20	48.6	13.4	4.4	Frt.	2	15	1909	Mount Vernon, Wash.....	Seattle, Wash.
221423		Ga. p.	Whiteside.....	14	13	59.3	14.0	2.4	Pas.	1	25	1921	Saint Charles, Ark.....	St. Louis, Mo.
218053		Ga. s.	White Star.....	20	17	40.0	12.0	6.4	Fsh.	3	30	1919	Cove, Wash.....	Seattle, Wash.
219927		Ga. p.	White Star.....	17	14	57.6	14.3	2.2	Frt.	4	32	1915	Flaquemine, La.....	Morgan City, La.
202228		Ga. s.	White Swan.....	7	6	30.4	8.4	2.4	Fsh.	4	12	1904	Mantowoc, Wis.....	Milwaukee, Wis.
216167		Ga. p.	White Swan.....	15	10	36.5	12.0	2.4	Pas.	1	15	1918	Fisk, Mo.....	St. Louis, Mo.
222237		Ga. y.	White Swan.....	99	87	81.0	23.0	7.5	Frt.	7	120	1922	Mantowoc, Wis.....	Milwaukee, Wis.
26732		Ga. s.	White Wing.....	23	12	49.6	17.8	2.6	Frt.	2	48	1893	Dividing Creek, N. J.....	Manteo, N. C.
81556		Ga. s.	White Wing.....	17	11	50.1	14.3	3.6	Frt.	3	30	1896	Newpoint, Va.....	Elizabeth City, N. C.
201667		Ga. s.	White Wing.....	21	15	61.3	17.5	4.1	Msc.	2	24	1904	Chincoteague, Va.....	Cape Charles, Va.
206927		Ga. s.	White Wing.....	37	31	71.6	16.5	4.3	Frt.	2	28	1909	White Haven, Md.....	Do.
204024		Ga. s.	Whitford.....	14	13	40.5	8.5	3.4	Tow.	3	35	1907	Oshkosh, Wis.....	Milwaukee, Wis.
206649		Ga. s.	Whitney.....	12	5	41.5	8.2	3.1	Pas.	3	45	1915	Allemands, La.....	New Orleans, La.
220322		Ga. y.	Why Not.....	46	24	70.8	13.1	5.7	Yct.	3	450	1920	Newburyport, Mass.....	St. Louis, Mo.
207671		Ga. s.	Why Not.....	6	6	28.5	8.4	3.0	Fsh.	1	14	1905	Leand, Mich.....	Grand Haven, Mich.
203529		Ga. s.	Wycocoon.....	49	29	63.0	19.2	4.4	Tow.	1	100	1908	Manteo, N. C.....	Elizabeth, N. C.
207725		Ga. s.	Wycocoon.....	33	29	62.0	12.3	3.3	Pas.	2	38	1905	Shadpoint, Md.....	Crisfield, Md.
81510		Ga. s.	Widgeon.....	9	7	30.8	12.0	3.3	Msc.	1	25	1895	Tottenville, N. Y.....	New York, N. Y.
200017		Ga. y.	Widgeon.....	27	17	53.5	15.2	3.3	Yct.	3	12	1903	Osterville, Mass.....	Do.
223629		Ga. y.	Wig Wag.....	28	19	60.5	10.5	6.0	Yct.	4	600	1924	New York, N. Y.....	Do.
223933		Ga. y.	Wlkwlk Pau.....	39	32	52.8	13.5	5.1	Yct.	2	70	1924	Mantowoc, Wis.....	Milwaukee, Wis.
207634		Ga. y.	Wlanids.....	36	21	62.8	13.5	6.5	Yct.	2	50	1910	South Boston, Mass.....	Philadelphia, Pa.
221331		Ga. s.	Wilbeth.....	8	6	32.7	9.5	4.4	Fsh.	3	20	1915	Elizabeth, N. J.....	New York, N. Y.
81195		Ga. s.	Wilbur D.....	15	14	44.0	15.2	4.0	Msc.	2	15	1888	Patchogue, N. Y.....	Do.
207585		Ga. s.	Wilbur M.....	6	6	27.1	8.7	3.6	Pas.	1	15	1909	Harbor Springs, Mich.....	Grand Haven, Mich.
81727		Ga. s.	Wilbur A. Morse.....	11	11	32.9	12.5	6.4	Frt.	6	10	1900	Friendship, Me.....	Boothbay, Me.

1 Formerly ga. y. Sea Fox.
 2 Formerly ga. y. Shadow F.
 3 Formerly ga. s. Wm. and John.
 4 Formerly slip. Irex.

5 Formerly U. S. N. Snark.
 6 Formerly ga. y. Safety First.
 7 Formerly ga. s. Georgiana III.
 8 Formerly ga. y. Sweetheart.
 9 Formerly st. a. John H. Small.

10 Formerly (a) ywl. y. cruiser III.
 11 Formerly (b) ga. y. Tantrum.
 † Oil engine.
 ‡ Rebuilt, 1895.

MERCHANT MOTOR VESSELS OF THE UNITED STATES—Continued.

Official No.	Signal letters.	Rig.	Name of vessel.	Gross tonnage.	Net tonnage.	Length.	Breadth.	Depth.	Service.	Crew.	Indicated horsepower.	When built.	Where built.	Home port (when permanent issues).
						Feet.	Feet.	Feet.						
211279		Ga. s.	Wildbird.....	13	9	37.5	12.6	4.1	Tnk.	1	12	1913	Chicago, Ill.	Chicago, Ill.
78908	LQWN	Ga. y.	Wild Duck.....	27	20	56.0	17.2	5.2	Yct.	1	37	1860	Pocomoke City, Md.	Norfolk, Va.
222334		Ga. s.	Wild Duck.....	12	8	37.1	12.0	3.3	Wrk.	2	20	1922	Fort Deposit, Md.	Baltimore, Md.
222995	MFWV	Ga. y.	Wildfire.....	32	22	75.6	20.5	12.7	Yct.	10	172	1923	Bristol, R. I.	Boston, Mass.
230225		Ga. p.	Wild Goose.....	14	10	47.9	8.0	2.0	Yct.	1	12	1920	Parkin, Ark.	Memphis, Tenn.
231981		Ga. y.	Wild Goose.....	32	22	54.0	13.0	7.4	Yct.	2	100	1929	North Haven, Me.	New York, N. Y.
221532		Ga. p.	Wild Goose.....	7	5	44.4	8.4	2.3	Frt.	2	10	1921	Rowana, Ky.	Louisville, Ky.
222073		Ga. s.	Wild Goose.....	9	5	41.5	7.6	3.0	Yct.	2	10	1922	Lewiston, Idaho.	Portland, Ore.
214231		Ga. s.	Wild Rose.....	23	16	44.7	12.4	4.3	Fsh.	7	45	1916	Seattle, Wash.	Seattle, Wash.
216913		Ga. s.	Wild Rose.....	7	6	30.0	9.0	3.3	Fsh.	2	24	1915	Naublnway, Mich.	Grand Haven, Mich.
203428		Ga. s.	Wildwood.....	14	13	39.2	10.6	4.1	Fsh.	1	20	1906	Ketchikan, Alaska.	Ketchikan, Alaska.
216219		Ga. p.	Wildwood.....	15	15	65.0	12.0	2.3	Tow.	2	22	1918	Bethlehem, Ind.	Bethlehem, Ind.
81256		Ga. s.	Wilford W. Fuller.....	23	22	48.0	17.8	6.1	Frt.	2	32	1890	Bayport, N. Y.	New York, N. Y.
206498		Ga. s.	Willfred P.....	9	9	31.1	10.4	4.7	Frt.	1	20	1909	Groton, Conn.	Newport, R. I.
203030		Ga. s.	Wilhelmina.....	10	8	32.1	10.1	3.8	Yct.	2	27	1906	Ballard, Wash.	Seward, Alaska.
209905		Ga. s.	Wilhelmina.....	25	17	45.2	13.0	6.2	Fsh.	5	32	1912	Seattle, Wash.	Seattle, Wash.
216509		Ga. s.	Wilhelmina.....	112	70	78.4	26.2	6.0	Frt.	2	120	1918	Stockton, Calif.	San Francisco, Calif.
223878		Ga. s.	Willen.....	10	8	30.5	10.3	3.4	Frt.	1	32	1924	Peoria, Ill.	Peoria, Ill.
207637		Ga. s.	Willen II.....	15	5	37.6	12.9	6.0	Fsh.	5	24	1910	Phippsburg, Me.	Gloucester, Mass.
218430		Ga. s.	Willamette Flyer.....	15	12	39.2	9.8	2.2	Yct.	1	80	1919	Portland, Ore.	Portland, Ore.
203576		Ga. s.	Willapa.....	11	8	51.0	14.0	3.0	Yct.	1	36	1906	South Bend, Wash.	Port Townsend, Wash.
107196		Ga. s.	Willard.....	12	9	37.5	15.6	4.6	Msc.	1	30	1895	Ransomville, N. C.	New Bern, N. C.
206170		Ga. s.	Willard.....	8	6	28.4	11.8	2.2	Fsh.	1	10	1906	Key West, Fla.	Key West, Fla.
216186		Ga. s.	Willard.....	44	37	65.1	20.8	4.7	Fsh.	2	90	1918	Patchogue, N. Y.	New York, N. Y.
210982		Ga. s.	Willard B.....	64	44	73.3	17.8	7.3	Fsh.	5	125	1913	Port Blakeley, Wash.	San Francisco, Calif.
200802		Ga. s.	Willard O.....	16	11	50.7	12.7	5.0	Yct.	1	35	1904	Eureka, Calif.	Eureka, Calif.
223530		Ga. s.	Willard Daggett.....	39	17	53.4	16.0	7.0	Frt.	3	60	1924	East Boothbay, Me.	Portland, Me.
202550		Ga. s.	Willard K. Osler.....	8	5	31.1	11.1	5.8	Fsh.	2	12	1905	Friendship, Me.	Friendship, Conn.
211703		Ga. s.	Willena.....	162	124	90.0	23.0	4.0	Yct.	3	60	1913	Chicago, Ill.	Albany, N. Y.
81639		Ga. s.	William and Jessie.....	6	6	40.2	14.5	2.8	Fsh.	17	10	1898	Hopedale, Va.	Newport News, Va.
214101		Ga. s.	Wm. Amos.....	8	5	43.8	11.2	3.3	Frt.	1	20	1916	Poquoson, Va.	Newport News, Va.
213531		Ga. s.	William C.....	15	10	51.7	10.9	3.7	Yct.	1	40	1915	Stockton, Calif.	San Francisco, Calif.
208728		Ga. s.	William Bauer.....	8	8	34.5	10.6	4.2	Frt.	1	27	1908	Rocky River, Ohio.	Cleveland, Ohio.
202478		Ga. s.	Wm. Bronner, Jr.....	18	15	61.0	16.3	4.5	Oys.	2	14	1905	Oriole, Md.	Crisfield, Md.
212370		Ga. s.	Wm. Cary.....	13	12	37.4	10.8	4.4	Yct.	1	25	1914	Grand Rapids, Mich.	Grand Haven, Mich.
217084		Ga. p.	Wm. Coody.....	39	8	64.8	13.5	2.0	Tow.	1	20	1909	Naples, La.	Memphis, Tenn.
214014		Ga. s.	Wm. Crawford.....	15	10	43.0	12.8	4.8	Tow.	1	32	1916	Seattle, Wash.	Port Angeles, Wash.
80872		Ga. s.	William Curry.....	17	16	42.1	14.5	4.2	Frt.	3	16	1881	Key West, Fla.	Miami, Fla.
81107		Ga. s.	William Dennis.....	18	10	42.8	16.0	4.4	Oys.	6	25	1898	Port Norris, N. J.	Philadelphia, Pa.
220841	MBWP	Ga. s.	Wm. Donovan.....	2,204	1,621	243.8	47.3	24.3	Frt.	28	1,000	1919	Seattle, Wash.	San Francisco, Calif.
212977		Ga. s.	Wm. Fisher.....	18	12	45.0	13.0	5.1	Tow.	1	75	1915	Oakland, Calif.	Do.
221679		Ga. s.	William Graham.....	15	13	27.9	12.5	3.3	Frt.	2	15	1921	Danfuskie Island, S. C.	Savannah, Ga.
223932		Ga. s.	WILLIAM HARBESON.....	65	35	60.6	18.7	6.8	Yct.	3	180	1924	Pensacola, Fla.	Pensacola, Fla.
213685		Ga. s.	William J.....	6	6	27.1	8.8	3.0	Fsh.	1	12	1915	St. James, Mich.	Grand Haven, Mich.
223525		Ga. s.	William J.....	15	10	39.2	13.2	5.0	Tow.	2	60	1923	Solomons, Md.	New York, N. Y.
81011		Ga. s.	William Kelsor.....	10	5	41.0	12.6	3.4	Msc.	1	7	1883	York County, Va.	Newport News, Va.
81572		Ga. s.	William McKinley.....	5	5	35.8	12.2	2.6	Oys.	4	5	1897	Crisfield, Md.	Crisfield, Md.
81786		Ga. s.	William McKinley.....	14	13	45.8	14.9	4.0	Oys.	2	35	1901	Patchogue, N. Y.	Provincetown, Mass.
220878	MBQD	Ga. s.	WILLIAM PENN.....	7,016	4,837	439.6	60.2	33.7	Frt.	40	4,500	1920	Gloucester City, N. J.	Philadelphia, Pa.
211594		Ga. s.	William Pitt.....	8	5	35.0	10.3	3.6	Yct.	2	25	1913	Dames Point, Fla.	Jacksonville, Fla.
206437		Ga. s.	William S.....	8	6	33.8	11.0	4.3	Fsh.	2	18	1909	Erie, Pa.	Cleveland, Ohio.
223230		Ga. s.	William Somers.....	30	25	58.7	16.0	5.8	Frt.	2	35	1923	Ambury, Va.	Crisfield, Md.
201530		Ga. s.	William Tell.....	15	8	42.9	16.5	3.4	Fsh.	3	17	1904	Biloxi, Miss.	Mobile, Ala.
218140		Ga. s.	Wm. Vandal.....	11	7	38.0	10.5	3.8	Fsh.	2	16	1919	Hydaburg, Alaska.	Ketchikan, Alaska.
202372		Ga. s.	William Veale.....	34	20	56.0	19.4	5.5	Oys.	6	24	1905	Greenwich, N. J.	Philadelphia, Pa.
223017		Ga. s.	William Woodington.....	7	7	34.5	10.2	3.3	Yct.	1	48	1915	Stons Harbor, N. J.	Do.
81547		Ga. s.	William A. Morse.....	77	47	32.6	22.0	8.8	Fsh.	17	60	1895	Essex, Mass.	New York, N. Y.
80584		Ga. s.	William A. Stevens.....	12	8	37.5	14.6	4.3	Frt.	2	14	1876	Norwalk, Conn.	Perth Amboy, N. J.
81674		Ga. s.	Wm. H. Tannison.....	18	11	50.5	17.5	4.5	Oys.	1	37	1899	Crab Island, Md.	Norfolk, Va.
200731		Ga. s.	Wm. C. Davis.....	6	6	28.8	12.5	3.4	Fsh.	2	20	1904	Apalachicola, Fla.	Apalachicola, Fla.
80566		Ga. s.	William O. Lore.....	35	17	56.0	18.0	5.0	Oys.	3	36	1876	Bridgeton, N. J.	Philadelphia, Pa.
81231		Ga. s.	Wm. E. James.....	42	25	63.3	20.5	5.7	Oys.	3	12	1889	Madison, Md.	Do.
110029		Ga. s.	William H. Barnes.....	81	78	79.8	25.2	6.1	Msc.	3	50	1869	Nyack, N. Y.	New York, N. Y.
81237		Ga. s.	Wm. H. Bunting.....	15	15	56.3	15.6	6.4	Frt.	1	20	1889	Oriole, Md.	Norfolk, Va.
80674		Ga. s.	William H. Davidson.....	10	7	33.2	12.0	6.0	Frt.	1	6	1878	New London, Conn.	Belfast, Me.
26438		Ga. s.	William H. Jewell.....	46	44	62.2	21.6	5.5	Frt.	1	24	1853	Nyack, N. Y.	Rockland, Me.
81625		Ga. s.	Wm. H. Killman.....	19	13	59.0	18.0	4.4	Fsh.	3	14	1908	Pocomoke City, Md.	Reedville, Va.
80860		Ga. s.	Wm. H. McGee.....	25	23	63.3	18.2	4.5	Frt.	3	20	1881	Somerset County, Md.	Baltimore, Md.
203962		Ga. s.	William H. Rawley.....	51	31	65.3	21.0	6.5	Frt.	3	60	1907	Cambridge, Md.	Philadelphia, Pa.
96285		Ga. s.	Wm. H. Robbins.....	20	18	39.0	16.6	4.9	Frt.	2	50	1895	Patchogue, N. Y.	New York, N. Y.
81134		Ga. s.	William H. Rowe.....	16	15	45.5	15.6	4.0	Fsh.	1	21	1886	Bay Shore, N. Y.	Do.

1 Formerly schr. J. M. Landeman.

2 Formerly ga. y. Wa-Shi-Shi-Ma.

3 Formerly ga. s. R. J. Wheeler.

4 Formerly slip. American Eagle.

5 Formerly at. s. Peerless.

6 Formerly ga. s. (a) Annie E. Horn.

(b) Red Crown.

7 Formerly schr. Rebecca D.

8 Formerly ga. s. W. E. Fowler.

9 Formerly ga. s. Henry D. Blininson.

{ Oil engine.

{ Heavy-oil.

{ Diesel engine.

{ Kerosene engine.

MERCHANT MOTOR VESSELS OF THE UNITED STATES—Continued.

Official No.	Signal letters.	Rig.	Name of vessel.	Gross tonnage.	Net tonnage.	Length.			Breadth.	Depth.	Service.	Crew.	Indicated horsepower.	When built.	Where built.	Home port (where permanent document issued).
						Feet.	Feet.	Feet.								
81117		Ga. s.	Wm. H. Sharp	7	6	37.3	12.1	2.3			Mso.	1	71	1886	Patchogue, N. Y.	New York, N. Y.
80789		Ga. s.	William I. Hume	14	14	42.8	18.7	3.8			Frt.	2	15	1890	Onancock, Va.	Norfolk, Va.
81724		Ga. s.	Wm. J. Blankard	26	18	66.0	18.1	4.4			Frt.	2	29	1900	Cambridge, Md.	Baltimore, Md.
81401		Ga. s.	William J. Griffith	17	11	59.0	15.6	4.4			Frt.	2	10	1892	Ortolo, Md.	Cape Charles, Va.
206414		Ga. s.	Wm. L. Warner	7	7	31.4	9.0	2.3			Fsh.	2	10	1902	Manitowoc, Wis.	Grand Haven, Mich.
81503		Ga. s.	William M. Ritch	59	57	78.4	22.6	6.0			Frt.	42	42	1895	City Island, N. Y.	Bridgeport, Conn.
81841		Ga. s.	Wm. M. Upahur	12	9	56.0	15.0	3.0			Frt.	1	20	1902	Oyster, Va.	Norfolk, Va.
223776		Ga. s.	Wm. R. Coleman	22	17	50.0	12.9	4.0			Frt.	1	60	1918	New York, N. Y.	Boston, Mass.
202565		Ga. s.	William R. Hearst	10	8	41.5	13.1	5.5			Frt.	2	7	1896	East Machias, Me.	Rockland, Me.
81381		Ga. s.	Wm. T. Banks	16	9	57.0	15.7	4.4			Frt.	2	40	1891	Somerset County, Md.	Cambridge, Md.
223398	M FHQ	Ga. s.	William T. Covington, Jr	250	132	129.9	22.4	10.0			Fsh.	34	400	1923	Edomons, Md.	Reedville, Va.
210078		Ga. s.	William T. Mullr	65	43	80.0	19.7	7.9			Fsh.	5	140	1912	Astoria, Ore.	Ketchikan, Alaska.
81293		Ga. s.	William T. Stallings	17	10	59.7	15.8	4.1			Frt.	2	15	1892	Ortolo, Md.	Baltimore, Md.
81200		Ga. s.	Wm. Trickett Giles	21	15	61.5	17.1	4.6			Frt.	2	7	1888	St. Peters Creek, Md.	Cape Charles, Va.
201430		Ga. s.	Wm. W. Clark	11	9	38.0	12.2	5.1			Fsh.	1	15	1904	Jonesport, Me.	Machias, Me.
81455		Ga. s.	Wm. W. Crosswell	20	13	61.9	17.1	4.4		Wld.	2	20	1893	Ortolo, Md.	Baltimore, Md.	
204522		Ga. y.	Williams '18	41	28	80.5	12.5	6.0			Yct.	4	300	1907	New York, N. Y.	New York, N. Y.
206132		Ga. s.	Willie	14	14	46.9	10.3	8.9			Frt.	2	32	1908	Beeumont, Tex.	Port Arthur, Tex.
206518		Ga. s.	Willie	20	14	55.7	12.8	4.6			Tow.	3	75	1911	Westlake, La.	Galveston, Tex.
212761		Ga. s.	Willie A	21	11	49.1	13.8	4.4			Fsh.	2	25	1914	Allmondsville, Va.	Newport News, Va.
208370		Ga. p.	Willie B	14	14	50.8	10.0	2.3			Tow.	2	15	1906	Tyrone, Ky.	Louisville, Ky.
81838		Ga. s.	Willie F	6	5	40.3	13.0	2.9			Oya.	2	14	1900	Hopkins, Va.	Cape Charles, Va.
210906		Ga. s.	Willie Jane	7	6	30.0	11.5	3.5			Pas.	1	19	1920	New Smyrna, Fla.	St. Augustine, Fla.
202874		Ga. s.	Willie K	13	11	42.2	15.3	3.6			Oya.	3	13	1906	Patchogue, N. Y.	New York, N. Y.
81731		Ga. s.	Willie M	14	12	56.0	14.3	3.6			Fsh.	4	45	1900	Greenport, N. Y.	Do.
81798		Ga. s.	Willie N. Johnson, Jr	19	14	54.6	17.0	2.6			Fsh.	6	30	1901	Biloxi, Miss.	Apalachicola, Fla.
223663		Ga. s.	Willis	29	19	56.0	19.7	3.3			Fsh.	2	80	1905	Bay Shore, N. Y.	New York, N. Y.
204368		Ga. s.	Willis W	10	9	28.0	11.3	4.9			Fsh.	2	22	1907	Erle, Pa.	Erle, Pa.
206537		Ga. s.	Willmetts	9	5	46.5	10.8	4.2			Frt.	2	37	1910	Poquoson, Va.	Norfolk, Va.
81457		Ga. s.	Will-o'-the-Wisp	8	7	31.9	11.9	4.6			Oya.	2	18	1893	Bridgeport, Conn.	Bridgeport, Conn.
221306		Ga. s.	Will-o'-the-Wisp	10	9	30.0	9.5	3.4			Fsh.	3	20	1918	Green Bay, Wis.	Chicago, Ill.
26492		Ga. s.	Willow Brook	11	9	37.5	14.6	3.6			Mso.	1	35	1857	East Hartford, Conn.	New York, N. Y.
207464		Ga. s.	Wimmarth	12	8	35.0	11.4	3.3			Fsh.	2	15	1910	Seattle, Wash.	Seattle, Wash.
211971		Ga. s.	Wilson	28	19	45.5	13.7	6.3			Fsh.	6	40	1914do.....	Do.
22371		Ga. p.	Wilson	11	10	46.0	12.9	3.4			Pas.	1	15	1922	Shawneetown, Ill.	St. Louis, Mo.
81232		Ga. s.	Wilsonia	12	12	41.4	13.9	3.4			Frt.	3	17	1889	Pocomoke City, Md.	Norfolk, Va.
206352		Ga. s.	Wilton	11	9	38.5	9.8	4.5			Pas.	1	8	1909	Brooklyn, N. Y.	New York, N. Y.
80960		Ga. s.	Winant W. Welr	13	11	31.0	15.5	4.6			Mso.	2	60	1883	Glenwood, N. Y.	Do.
223908		Ga. y.	Winaway	10	9	31.4	9.3	5.7			Yct.	1	39	1924	Seattle, Wash.	Seattle, Wash.
200296		Ga. s.	Winchester	12	5	42.6	15.0	3.1			Fsh.	6	20	1903	Bay St. Louis, Mo.	Gulfport, Miss.
200314	KSRD	Ga. y.	Wing and Wing	16	12	45.3	9.8	7.2			Yct.	2	20	1903	Newport, R. I.	Cleveland, Ohio.
223843		Ga. y.	Wingfoot	8	6	30.3	9.2	4.7			Yct.	1	35	1924	Seattle, Wash.	Seattle, Wash.
206380		Ga. s.	Winfred	14	9	44.9	13.0	5.0			Pas.	2	25	1909	Islip, N. Y.	New Haven, Conn.
213398		Ga. s.	Winfred	10	8	36.3	9.4	3.9			Pas.	2	40	1912	Buffalo, N. Y.	Buffalo, N. Y.
214057		Ga. s.	Winfred	25	23	45.1	15.2	5.5			Oya.	2	50	1916	Nyack, N. Y.	Bridgeport, Conn.
214768		Ga. s.	Winfred	13	10	37.0	12.8	3.9			Fsh.	1	20	1917	Anacortes, Wash.	Seward, Alaska.
220729		Ga. y.	Winfred	14	10	40.7	9.9	4.7			Yct.	1	400	1920	Seattle, Wash.	Seattle, Wash.
216431		Ga. y.	Winfred II	21	17	49.9	11.2	5.9			Yct.	1	90	1918	Chicago, Ill.	New Orleans, La.
211347		Ga. s.	Winfred D	28	26	60.0	13.5	5.1			Fsh.	2	85	1913	Shakan, Alaska.	Wrangell, Alaska.
220960		Ga. s.	Winfred H	23	11	48.8	16.2	0.1			Fsh.	2	50	1920	Thomaston, Me.	New York, N. Y.
223050		Ga. s.	Winfred M	28	12	51.6	15.7	6.6			Fsh.	5	45	1923	Friendship, Me.	Do.
205257		Ga. s.	Wink	15	10	57.0	12.4	4.8			Drg.	1	150	1908	Alameda, Calif.	Do.
81691	KPVN	Ga. y.	Winnebago	17	14	52.0	14.0	6.0			Yct.	3	15	1900	North Haven, Me.	New Bedford, Mass.
206151		Ga. p.	Winnec	8	8	43.0	10.0	1.9			Pas.	1	18	1909	Torre Haute, Ind.	Evansville, Ind.
210178		Ga. y.	Winnetka II	15	18	50.5	10.2	4.0			Yct.	2	80	1910	New York, N. Y.	New Orleans, La.
220375		Ga. y.	Winnetka III	13	38	60.8	14.0	6.5			Yct.	3	200	1920	Manitowoc, Wis.	Manitowoc, Wis.
211057		Ga. s.	Winnie	12	9	40.0	11.7	3.5			Fsh.	1	20	1913	Metlakatla, Alaska	Ketchikan, Alaska.
212245		Ga. s.	Winnie Davis	58	28	30.6	10.0	4.4			Fsh.	9	18	1914	Manitowoc, Wis.	Milwaukee, Wis.
203801		Ga. s.	Winnie Eastle	32	28	74.1	23.6	5.1			Frt.	10	40	1906	Madisonville, La.	New Orleans, La.
220507		Ga. s.	Winnie Kasse	32	19	61.2	13.0	4.8			Frt.	3	35	1920	Crisfield, Md.	Reedville, Va.
81822		Ga. s.	Winnie Kasse	11	10	32.5	12.1	6.0			Oys.	1	16	1895	Friendship, Me.	Bridgeport, Conn.
81060		Ga. s.	Winnie H. Windsor	26	25	63.1	17.2	5.3			Frt.	1	40	1894	Solomons Island, Md.	Washington, D. C.
203837		Ga. s.	Winona	25	17	57.4	12.3	5.3			Tow.	2	55	1907	Seattle, Wash.	Seattle, Wash.
213626		Ga. s.	Winona	25	13	51.0	17.4	4.8			Tow.	3	50	1915	Hempston, Va.	Newport News, Va.
213716		Ga. s.	Winona	44	30	75.6	15.9	4.0			Frt.	3	42	1915	Grand Chenier, La.	Morgue City, La.
220654		Ga. s.	Winona	13	11	44.9	8.8	4.0			Frt.	3	40	(1)	(1)	New York, N. Y.
207103		Ga. y.	Winsome	32	31	42.8	13.0	7.1			Yct.	8	40	1909	Terminal Island, Calif.	Los Angeles, Calif.
223184		Ga. s.	Winsome II	9	6	30.6	11.1	5.4			Pas.	1	15	(1)	Friendship, Me.	New York, N. Y.
206425		Ga. s.	Wireless	12	7	43.5	9.7	4.8			Tow.	1	30	1909	San Francisco, Calif.	San Francisco, Calif.
213048		Ga. s.	Wireless	20	19	48.7	13.7	7.2			Fsh.	5	50	1915	Seattle, Wash.	Ketchikan, Alaska.

1 Formerly U. S. N. launch 5043.

2 Ga. y. Grayling.

3 Formerly U. S. N. S. P. 498.

4 U. S. N. S. P. 498.

5 Formerly Ga. y. Leonara.

6 Formerly Ga. y. Lapwing.

7 Formerly atp. Allice.

8 Semi-Diesel engine.

9 Oil engine.

0 Unknown.

MERCHANT MOTOR VESSELS OF THE UNITED STATES—Continued.

Official No.	Signal letters.	Rtg.	Name of vessel.	Gross tonnage.	Net tonnage.	Length.	Breadth.	Depth.	Service.	Crew.	Indicated horsepower.	When built.	Where built.	Home port (where permanent document issues).
216120		Ga. s.	Wireless	8	6	33.2	9.2	4.3	Fsh.	1	15	1918	Seattle, Wash.	Seattle, Wash.
214123		(Ga. s.)	Wisconsin	40	38	59.0	15.2	7.2	Frt.	3	40	1916	Green Bay, Wis.	Milwaukee, Wis.
220191		(Ga. s.)	Wisconsin	43	29	54.4	16.2	7.1	Frt.	3	50	1920	Olg Harbor, Wash.	Tacoma, Wash.
207443		Ga. s.	Wisdom	47	32	61.3	14.0	7.6	Fsh.	3	100	1910	Trenton, N. J.	Portland, Ore.
216176		Ga. s.	Wisdom	21	14	45.3	14.9	4.9	Pas.	3	120	1918	Rockaway Beach, N. Y.	New York, N. Y.
205873		Ga. s.	Wistaria	14	10	43.7	15.0	3.0	Fsh.	1	35	1908	Paulsboro, N. J.	Philadelphia, Pa.
209905		Ga. s.	Wistaria	8	8	37.3	7.2	2.4	Pas.	1	24	1912	Louisiana, Mo.	St. Louis, Mo.
220899		Ga. y.	Witchcraft II	19	13	48.2	13.0	7.0	Yct.	1	10	1903	Boston, Mass.	New York, N. Y.
217071		Ga. p.	Witte, Jr.	11	11	50.8	12.2	1.8	Pas.	1	8	1920	Ceol, Ark.	Memphis, Tenn.
210025		Ga. s.	Wlwa	24	12	55.6	18.0	4.4	Frt.	1	40	1919	Eastport, Me.	Eastport, Me.
80760		Ga. y.	Wlwoke	29	25	55.9	12.1	5.2	Yct.	3	40	1912	South Boston, Mass.	New York, N. Y.
220857		Ga. s.	Wizard	52	46	70.6	18.3	6.0	Fsh.	5	80	1880	Greenpoint, N. Y.	New Haven, Conn.
223599		(Ga. s.)	Wizard	23	15	57.0	11.9	5.0	Frt.	1	60	1920	Crittenden, Va.	Norfolk, Va.
81636		Ga. s.	Wodan	10	10	33.6	12.2	5.2	Fsh.	2	12	1898	Seattle, Wash.	Seattle, Wash.
211209	LDJG	Ga. y.	Wo Go	33	22	51.8	16.2	3.1	Yct.	1	30	1913	Gloucester, Mass.	Gloucester, Mass.
81837		Ga. s.	Wogge	12	8	35.3	8.8	4.5	Pas.	1	30	1902	Miami, Fla.	Cleveland, Ohio.
216405		Ga. s.	Wolee	26	9	54.7	15.2	6.0	Frt.	1	45	1918	Newark, N. J.	Boston, Mass.
211046		Ga. s.	Wolf	15	10	37.5	12.3	5.2	Mso.	1	32	1913	Eastport, Me.	Portland, Me.
219093		(Ga. p.)	Wolf Chief	20	20	44.7	18.8	2.5	Fer.	2	25	1919	New Haven, Conn.	Bridgeport, Conn.
213610		Ga. s.	Wolfman	11	8	45.1	12.5	5.3	Fsh.	1	15	1915	Washburn, N. Dak.	Pembina, N. Dak.
81728		Ga. s.	Wolverine	14	11	46.4	9.0	6.6	Fsh.	1	45	1900	Los Angeles, Calif.	Los Angeles, Calif.
81820		Ga. s.	Wolverine	13	7	17.7	14.8	5.5	Frt.	1	30	1902	Grand Rapids, Mich.	Tacoma, Wash.
203316		Ga. s.	Wolverine	12	10	49.8	9.5	2.3	Tow.	1	50	1906	Lubec, Me.	Machias, Me.
205380		Ga. s.	Wolverine	14	12	48.5	16.5	3.2	Oys.	2	50	1908	Mukilteo, Wash.	Seattle, Wash.
204972		Ga. s.	Wolverine	14	10	50.0	10.2	4.8	Pas.	1	50	1908	Patchogue, N. Y.	New York, N. Y.
204868		Ga. s.	Wolverine	14	8	45.0	9.5	3.5	Fsh.	1	28	1907	Marshfield, Ore.	Marshfield, Ore.
216720		Ga. s.	Wolverine	13	10	32.1	9.4	4.6	Fsh.	1	16	1918	St. Joseph, Mich.	Grand Haven, Mich.
218170		Ga. s.	Wolverine	9	8	30.4	9.4	3.3	Fsh.	1	14	1918	Aberdeen, Wash.	Ketchikan, Alaska
206503	LDJY	Ga. y.	Wondra	101	100	115.2	15.3	9.8	Yct.	9	500	1909	Leland, Mich.	Grand Haven, Mich.
200079		Ga. y.	Wonder	20	16	45.0	12.0	3.0	Yct.	2	50	1903	Boston, Mass.	Providence, R. I.
222423		Ga. s.	Wondra	11	7	51.3	12.0	3.1	Pas.	2	38	(†)	Bridgeport, Conn.	New York, N. Y.
81818		Ga. s.	Wongma	6	6	21.0	12.0	3.0	Frt.	1	10	1902	Oakland, Calif.	Do.
203116		Ga. s.	Wood & Mack	11	10	35.5	13.6	6.1	Fsh.	2	20	1910	Oysterville, Mass.	Vineyard Haven, Mass.
218412		Ga. s.	Wood Duck	14	12	27.2	10.0	2.0	Pas.	1	9	1916	Friendship, Me.	Newport, R. I.
204526		Ga. s.	Woodlawn	14	12	41.3	13.5	3.1	Pas.	3	15	1909	Memphis, Tenn.	Memphis, Tenn.
210301		Ga. s.	Woodlawn II	21	19	44.4	14.7	3.7	Tow.	2	45	1912	Jacksonville, Fla.	Charleston, S. C.
211849		Ga. s.	Woodman	28	17	60.0	17.0	5.8	Frt.	1	100	1913	do.	Jacksonville, Fla.
211521		Ga. s.	Woodrow	9	8	32.4	11.8	4.7	Fsh.	2	21	1913	Oakland, Calif.	Los Angeles, Calif.
215275		Ga. s.	Woodrow	23	16	42.9	13.2	5.3	Frt.	1	27	1917	Key West, Fla.	Key West, Fla.
217317		Ga. s.	Woodrow	18	15	48.0	13.3	4.6	Fsh.	4	40	1918	Bellingham, Wash.	Juneau, Alaska
218037		Ga. s.	Woodrow	28	23	47.7	14.0	6.4	Fsh.	5	35	1919	Kala-wak, Alaska	Wrangell, Alaska
222920		Ga. s.	Woodrow	13	12	33.0	10.0	2.4	Pas.	1	18	1922	Poulsbo, Wash.	Seattle, Wash.
222453		Ga. y.	Worth	19	9	46.5	10.4	5.5	Yct.	2	160	1923	Marked Trce, Ark.	Memphis, Tenn.
221937	MDKR	(Ga. s.)	Worthington	311	225	127.2	34.0	11.7	Frt.	6	375	1921	Norfolk, Va.	Norfolk, Va.
219075		Ga. s.	Wotoc	22	15	63.0	11.0	4.8	Mso.	2	60	1875	Millford, Del.	New York, N. Y.
223102		Ga. s.	Wron	15	10	41.2	15.3	4.9	Fer.	1	32	1923	San Francisco, Calif.	Seattle, Wash.
211865		Ga. s.	Wright	12	9	31.8	9.9	2.7	Mso.	1	20	1912	New Bedford, Mass.	New York, N. Y.
223110		(Ga. s.)	Wright Bros.	121	94	90.7	22.8	7.1	Frt.	4	100	1923	Millford, Conn.	Do.
214550		Ga. s.	Wrinkle	14	11	58.3	8.2	4.9	Frt.	1	40	1908	Paulsboro, N. J.	Philadelphia, Pa.
213245		Ga. s.	Wub	10	9	28.3	9.5	4.3	Pas.	1	24	1915	New York, N. Y.	Rochester, N. Y.
81062		Ga. s.	Wyandotte	7	7	33.0	13.0	3.0	Frt.	1	11	1884	Seattle, Wash.	Seattle, Wash.
207110		Ga. s.	Wyandotte	8	8	28.4	8.4	3.0	Fsh.	2	12	1903	Norfolk, Va.	Annapolis, Md.
213753		Ga. s.	Wyandotte	9	8	30.3	9.3	3.0	Fsh.	2	16	1915	Manistee, Mich.	Milwaukee, Wis.
81033		Ga. s.	Wyona	19	12	55.0	17.0	3.3	Oys.	2	30	1884	do.	Grand Haven, Mich.
81639		Ga. s.	Wyona	19	14	53.0	18.7	4.0	Fsh.	15	35	1900	North Kingston, R. I.	New York, N. Y.
28120		Ga. s.	Wyvern	19	16	43.5	12.9	8.0	Fsh.	8	25	1887	Straits, N. C.	Beaufort, N. C.
													South Boston, Mass.	New York, N. Y.
			X.											
27026		Ga. s.	XI	14	13	43.5	14.6	3.8	Pas.	1	24	1906	Bay Shore, N. Y.	New York, N. Y.
27022		Ga. s.	X-Ray	32	22	55.7	16.4	5.6	Oys.	3	45	1898	Bridgeport, Conn.	New Haven, Conn.
27019		Ga. s.	Xara	17	12	41.4	13.6	6.1	Fsh.	2	16	1888	South Boston, Mass.	New York, N. Y.
205408		Ga. s.	Xenial	13	11	45.6	9.9	3.9	Pas.	1	35	1908	Seattle, Wash.	Seattle, Wash.
27025		Ga. s.	Xyra	10	7	33.3	12.3	2.7	Mso.	1	15	1903	Sayville, N. Y.	New York, N. Y.
			Y.											
219037		(Ga. p.)	Y. O.	25	25	57.7	14.8	2.8	Fer.	1	40	1919	Pollock, S. Dak.	Pembina, N. Dak.
221449		Ga. y.	Yakima	8	5	32.2	9.2	4.5	Yct.	1	12	1909	Seattle, Wash.	San Francisco, Calif.
223441		Ga. s.	Yakima	13	10	53.4	18.0	2.5	Fer.	1	32	1924	Arlington, Ore.	Portland, Ore.
223303		Ga. s.	Yakima Portland	13	9	47.6	17.3	2.8	Fer.	1	60	1923	Maryhill, Wash.	Do.
221650		Ga. s.	Yakutat	17	10	53.2	12.4	5.2	Fsh.	5	60	1913	Long Beach, Calif.	Los Angeles, Calif.
211559		Ga. s.	Yakutat	60	41	68.0	18.0	8.0	Fsh.	15	110	1913	Seattle, Wash.	Seattle, Wash.
222877		Ga. s.	Yakutat	37	15	65.2	19.0	4.5	Fsh.	3	110	1923	Port Blakely, Wash.	Do.

† Formerly ga. y. Loantaka.
‡ Formerly ga. y. Idyllease III.
§ Formerly ga. y. Monaloe.

† Formerly ga. s. Crowley No. 19.
‡ Formerly U. S. C. G. cutter Hartley.
§ Formerly cutter y. Zigeuner.

† Oil engine.
‡ Unknown.
§ Heavy oil.

MERCHANT MOTOR VESSELS OF THE UNITED STATES—Continued.

Official No.	Signal letters.	Rig.	Name of vessel.	Gross tonnage.	Net tonnage.	Length.			Depth.	Service.	Crew.	Indicated horsepower.	When built.	Where built.	Home port (where permanent document issues).
						Feet.	Feet.	Feet.							
212699		Ga. s.	Yale	14	10	40.2	11.5	5.2	Msc.	2	37	1914	New York, N. Y.	New York, N. Y.	
222771		Ga. s.	Yale	14	7	37.6	11.3	4.0	Fsh.	3	25	1923	Fernandina, Fla.	Fernandina, Fla.	
221900		Ga. s.	Yamacraw	19	13	50.0	12.3	5.0	Frt.	2	24	1922	Pocomoke City, Md.	Cape Charles, Va.	
216744		Ga. s.	Yaloon	11	8	36.8	10.1	4.5	Pat.	3	18	1914	Brooklyn, N. Y.	New York, N. Y.	
220472	MBGF	Ga. y.	Yank	26	18	57.9	10.4	6.4	Yct.	4	220	1917	Nyaack, N. Y.	N. Do.	
27691		Ga. s.	Yankoe	48	13	62.5	17.3	8.5	Fsh.	10	36	1902	Gloucester, Mass.	Tampa, Fla.	
135735		Ga. s.	Yankoe	36	24	59.5	15.1	6.4	Tow.	2	34	1883	Brooklyn, N. Y.	New York, N. Y.	
208736		Ga. s.	Yankoe	15	10	41.0	10.7	3.1	Fsh.	1	30	1906	Kasaan, Alaska.	Ketchikan, Alaska.	
211579		Ga. s.	Yankoe	25	17	52.0	14.4	5.0	Tow.	2	125	1913	Oakland, Calif.	San Francisco Calif.	
214204		Ga. s.	Yankoe	20	18	43.5	15.0	5.6	Msc.	1	12	1906	San Francisco, Calif.	Do.	
215650		Ga. s.	Yankoe	10	9	34.1	12.2	3.6	Pat.	4	18	1909	Fall River, Mass.	Fall River, Mass.	
218184		Ga. s.	Yankoe	7	5	30.7	9.4	3.8	Fsh.	2	12	1919	Tacoma, Wash.	Tacoma, Wash.	
218419		Ga. s.	Yankoe	7	6	42.7	7.1	2.4	Frt.	2	50	1909	Seattle, Wash.	Seattle, Wash.	
208418		Ga. s.	Yankoe II.	38	26	83.3	12.0	4.5	Frt.	2	75	1909	Tacoma, Wash.	Do.	
206849	LODT	Ga. y.	Yankoe II.	28	27	43.0	16.3	5.7	Yct.	2	24	1909	College Point, N. Y.	Perth Amboy, N. J.	
206711		Ga. s.	Yankoe Boy	10	10	31.4	10.6	3.9	Frt.	1	15	1909	Terminal Island, Calif.	Los Angeles, Calif.	
206940		Ga. s.	Yankoe Boy	14	12	37.2	10.8	3.3	Yct.	1	40	1909	Seattle, Wash.	Seattle, Wash.	
211516		Ga. s.	Yankoe Boy	24	16	43.2	14.3	5.9	Fsh.	7	20	1913	Dookton, Wash.	Do.	
210974		Ga. s.	Yankoe Boy	30	26	47.2	13.0	6.2	Fsh.	2	40	1918	Benton Harbor, Mich.	Chicago, Ill.	
217510		Ga. s.	Yankoe Boy	15	13	36.7	12.3	4.9	Pat.	1	14	Red Bank, N. J.	New York, N. Y.	
27674		Ga. s.	Yankoe Doodle	12	8	37.5	12.4	4.1	Pat.	2	26	1900	Brooklyn, N. Y.	Do.	
200164		Ga. s.	Yankoe Doodle	14	11	65.0	10.1	3.0	Fsh.	9	40	1903	Seattle, Wash.	Seattle, Wash.	
202416		Ga. p.	Yankoe Doodle	13	6	57.5	13.7	2.8	Frt.	2	14	1905	Westwego, La.	New Orleans, La.	
200900		Ga. s.	Yankoe Doodle II.	29	20	52.2	16.3	6.4	Pat.	2	90	1912	Brooklyn, N. Y.	New York, N. Y.	
222215		Ga. s.	Yankoe Jack	9	6	37.4	10.3	4.2	Pat.	1	30	1917	Freeport, N. Y.	Do.	
222824		Ga. y.	Yanough	26	17	51.9	13.8	5.8	Yct.	2	50	1923	Osterville, Mass.	Boston, Mass.	
221811		Ga. s.	Yellalid	7	6	29.7	8.5	3.8	Fsh.	3	12	1921	Kitsap Post Office, Wash.	Seattle, Wash.	
217830		Ga. s.	Yellowstone	28	22	47.1	13.6	6.3	Fsh.	2	40	1919	Tacoma, Wash.	Tacoma, Wash.	
209949		Ga. s.	Yes Bay	88	75	79.2	18.3	8.2	Fsh.	6	125	1912	Seattle, Wash.	Ketchikan, Alaska.	
212324		Ga. y.	Yiarba	70	57	96.3	14.4	7.8	Yct.	2	150	1914	Los Angeles, Calif.	Los Angeles, Calif.	
27629		Ga. s.	Yolande	9	9	30.4	12.3	5.0	Frt.	1	12	1896	Boothbay, Me.	Boothbay, Me.	
218571		Ga. y.	Yolando	108	90	80.6	19.2	6.0	Yct.	5	200	1919	New York, N. Y.	Boston, Mass.	
215904		Ga. s.	Yolo	45	26	60.1	21.5	5.2	Frt.	1	90	1917	Stockton, Calif.	San Francisco, Calif.	
222101	MDNW	Ga. y.	Yorlido	19	15	49.8	10.3	6.5	Yct.	2	120	1922	Stamford, Conn.	Bridgeport, Conn.	
219343		Ga. s.	Young Akains	8	5	37.6	10.0	2.3	Oys.	2	16	1909	Houma, La.	New Orleans, La.	
215196		Ga. s.	Young America	34	27	50.9	14.0	6.6	Fsh.	6	40	1917	Dookton, Wash.	Ketchikan, Alaska.	
214698		Ga. s.	Young Champion	18	7	49.4	14.7	4.0	Oys.	3	38	1917	Bloxvi, Mass.	New Orleans, La.	
27685		Ga. s.	Young Elodie	6	5	32.6	11.0	3.4	Oys.	1	22	1900	Terrebonne, La.	Morgan City, La.	
218937		Ga. s.	Young Luke	6	5	33.5	10.4	2.8	Oys.	3	8	1915	Cut Off, La.	New Orleans, La.	
211121		Ga. s.	Youno	11	11	40.0	8.5	3.5	Pat.	1	16	1913	Clinton, Iowa	Seattle, Wash.	
223140		Ga. s.	Yuka	23	17	52.3	8.6	4.5	Tow.	1	18	1922	Tacoma, Wash.	Seattle, Wash.	
211334		Ga. s.	Yukon	25	17	45.7	13.8	5.7	Fsh.	3	35	1913	Tacoma, Wash.	Juneau, Alaska.	
219963		Ga. s.	Yukon	43	29	61.4	14.6	7.3	Fsh.	4	35	1920	Los Angeles, Calif.	Los Angeles, Calif.	
223611		Ga. s.	Yukon	40	31	52.6	15.2	7.5	Fsh.	6	50	1924	Seattle, Wash.	Ketchikan, Alaska.	
218355		Ga. y.	Yukpa	23	21	52.0	12.3	6.1	Yct.	1	65	1913	New Orleans, La.	New Orleans, La.	
218260		Ga. s.	Yule	9	9	34.2	9.9	5.0	Fsh.	2	18	1910	Seattle, Wash.	Seattle, Wash.	
201729	KTQV	Ga. y.	Yuma	16	11	43.0	12.0	3.2	Yct.	2	18	1904	Miami, Fla.	Miami, Fla.	
214742		Ga. s.	Yvonne	9	7	32.5	9.9	4.0	Tow.	1	18	1918	Seattle, Wash.	Seattle, Wash.	
208214		Ga. s.	Yvonne	12	10	33.2	11.4	4.9	Pat.	2	20	1903	New Bedford, Mass.	New Bedford, Mass.	
209648		Ga. s.	Yvonne	14	9	54.0	12.0	6.1	Pat.	1	35	1912	Sault Ste. Marie, Mich.	Marquette, Mich.	
218569		Ga. s.	Yvonne	16	6	42.3	11.9	4.7	Fsh.	2	35	1919	San Diego, Calif.	Los Angeles, Calif.	
221264		Ga. s.	Yvonne	11	8	39.4	9.7	3.2	Pat.	1	90	1915	Mariners Harbor, N. Y.	Galveston, Tex.	
223756		Ga. y.	Yvonne	16	11	44.0	12.6	6.7	Yct.	2	20	1924	Thomaston, Me.	New York, N. Y.	
Z.															
223847		Ga. s.	Zack	15	10	37.6	12.5	6.0	Tow.	3	100	1924	Port Washington, N. Y.	New York, N. Y.	
213293	LFKG	Ga. y.	Zahma	75	58	79.7	20.7	9.5	Yct.	6	80	1915	Boston, Mass.	Do.	
201018		Ga. y.	Zaida	18	17	45.0	12.4	6.1	Yct.	2	6	1904	Bristol, R. I.	Do.	
220745		Ga. s.	Zalla	13	10	42.5	9.9	4.6	Fsh.	1	90	1920	Port Townsend, Wash.	Seattle, Wash.	
222405	MDRT	Ga. y.	ZALOPHUS	300	204	119.4	21.4	11.4	Yct.	8	360	1922	New York, N. Y.	New York, N. Y.	
220670		Ga. y.	Zalophus Jr.	20	14	53.2	10.5	5.0	Yct.	3	160	1920do.	Do.	
206099		Ga. s.	Zannetta	7	7	33.0	8.0	2.8	Pat.	1	8	1909	Clinton, Iowa	Dubuque, Iowa.	
139919		Ga. s.	Zarambo	18	12	48.5	11.8	3.4	Fsh.	5	30	1901	Balard, Wash.	Seattle, Wash.	
28100		Ga. s.	Zareta	9	8	51.8	11.6	3.3	Frt.	2	8	1882	Dames Quarter, Md.	Baltimore, Md.	
217867		Ga. s.	Zarkin	12	10	45.2	11.5	4.7	Fsh.	1	45	1910	Sandusky, Ohio	Toledo, Ohio.	
212399	LDMF	Ga. y.	Zasa	40	35	59.3	14.5	6.0	Yct.	2	60	1914	Fort Republic, N. J.	Newport News, Va.	
221858		Ga. s.	Zebra	15	10	54.3	14.5	4.0	Tow.	1	40	1922	Empire, Oreg.	Marshfield, Oreg.	
218071		Ga. s.	Zealand	6	6	27.0	12.1	3.7	Pat.	1	8	1900	Boston, Mass.	Philadelphia, Pa.	
221677		Ga. y.	Zealand	26	32	52.5	13.0	6.0	Yct.	1	27	1907	Essexington, Pa.	Oswego, N. Y.	
208707		Ga. s.	Zeida	13	8	41.7	10.2	3.5	Yct.	1	32	1906	Washington, N. O.	Washington, N. O.	

1 Formerly (a) s. s. Erie.
 2 Ga. s. Clifton.
 3 Formerly ga. y. (a) Emeline.
 4 Utoke.
 5 Formerly ga. s. M. J. B. II.
 6 Formerly ga. s. Lummi.

7 Formerly ga. y. Valero.
 8 Formerly ga. y. (a) Murelett.
 9 (a) Beyon II.
 10 Formerly slip. y. Margaret.
 11 Formerly ga. y. Major.
 12 Formerly ga. s. Emma.

13 Formerly ga. y. B. F. S.
 14 Oil engine.
 15 Diesel type.
 16 Semi-Diesel engine.

MERCHANT MOTOR VESSELS OF THE UNITED STATES—Continued.

Official No.	Signal letters.	Rig.	Name of vessel.	Gross tonnage.	Net tonnage.	Length.	Breadth.	Depth.	Service.	Crew.	Indicated horsepower.	When built.	Where built.	Home port (where permanent document issues).
200659		Ga. s.	Zelda	15	10	Feet. 54.4	Feet. 11.8	Feet. 3.3	Pas.	1	54	1909	Cove, Tex.	Galveston, Tex.
213357		*Ga. p.	Zelpha Lee	10	6	50.0	12.0	2.8	Tow.	1	26	1915	Chattanooga, Tenn.	Chattanooga, Tenn.
28097		Ga. s.	Zema	9	8	61.7	11.8	3.0	Frt.	1	8	1881	Oxford, Md.	Philadelphia, Pa.
213192		Ga. s.	Zenobia	11	6	40.7	10.4	4.7	Fah.	2	40	1915	Los Angeles, Calif.	Newport, Oreg.
206281		Ga. y.	Zenya	33	27	59.0	13.7	7.0	Yct.	3	50	1909	Greenwich, Conn.	Chicago, Ill.
28109		Ga. s.	Zeph S. Conner	13	12	46.7	16.1	4.5	Frt.	2	24	1886	Atlantic City, N. J.	Norfolk, Va.
202051		Ga. s.	Zephyr	10	7	37.9	9.3	3.2	Pas.	1	35	1906	Astoria, Oreg.	Astoria, Oreg.
219296	LTVW	Ga. y.	Ziglan	33	28	47.5	14.0	6.7	Yct.	3	35	1919	Camden, N. J.	Detroit, Mich.
200093		Ga. s.	Zillah	16	11	55.6	11.8	3.7	Pas.	2	1903	Mariners Harbor, N. Y.	Galveston, Tex.
217136		Ga. s.	Zilpha	26	13	50.0	16.0	7.5	Fah.	7	25	1918	Friendship, Me.	Boston, Mass.
210465		Ga. s.	Zilpha II	10	7	35.4	8.6	4.6	Tow.	1	40	1912	East Quogue, N. Y.	Patchogue, N. Y.
208848		Ga. y.	Zina	9	6	35.5	9.0	4.2	Yct.	1	16	1908	Winalow, Wash.	Seattle, Wash.
219313		Ga. s.	Zina	17	13	39.6	12.3	2.1	Tow.	3	24	1916	Westwego, La.	New Orleans, La.
86156		Ga. s.	Zingara	11	7	40.9	13.8	4.5	Mec.	3	1887	Brooklyn, N. Y.	New York, N. Y.
216672		Ga. s.	Zingo	11	9	35.1	11.2	3.4	Fah.	2	20	1918	Sitka, Alaska	Juneau, Alaska
205921	KWST	Ga. y.	Zipalong	30	20	78.6	11.2	6.3	Yct.	3	100	1907	South Boston, Mass.	New York, N. Y.
207158		Ga. s.	Zita	10	9	31.6	9.2	3.6	Fah.	3	9	1898	Manitowoc, Wis.	Milwaukee, Wis.
206567		Ga. s.	Zita Mae	21	16	62.2	15.6	3.2	Pas.	3	20	1909	West Haven, Conn.	New York, N. Y.
28122		Ga. s.	Ziyara	12	8	51.0	9.9	4.0	Frt.	2	1890	Rome, N. Y.	Baltimore, Md.
208418		Ga. s.	Ziyra	8	6	35.0	8.5	3.2	Frt.	1	13	1911	Wit, N. O.	Beaufort, N. C.
213263		Ga. s.	Ziarin	25	21	46.2	13.2	5.4	Fah.	2	35	1915	Seattle, Wash.	Seattle, Wash.
223755	MFLJ	Ga. y.	Zodiac	142	84	111.4	25.2	11.5	Yct.	9	150	1924	East Boothbay, Me.	New York, N. Y.
28144		Ga. s.	Zonda	8	6	34.2	13.5	5.5	Fah.	2	1898	Lubec, Me.	Portland, Me.
213768		Ga. s.	Zone	15	10	45.5	15.0	4.6	Ga. s.	1	20	1915	San Francisco, Calif.	San Francisco, Calif.
223451		Ga. s.	Zuleita	28	19	41.8	13.9	6.1	Pas.	6	24	1923	Brunswick, Ga.	Brunswick, Ga.

† Formerly slp. y. Gertrude.

‡ Formerly ga. y. Gansetta.

† Diesel.

‡ Oil engine.

PART III

ALPHABETICAL LIST

OF

MERCHANT SAILING VESSELS OF THE UNITED STATES.

1924.

ALPHABETICAL LIST

OF

MERCHANT SAILING VESSELS OF THE UNITED STATES.

[Steel vessels in SMALL CAPITALS, iron vessels in Italics.]

ABBREVIATIONS:

Bk. = bark
Bkn. = barkentine
Bg. = brig
Bgn. = brigantine

Cat. = catboat
Ctn. = catamaran
Ctr. = cutter
Lgr. = lugger

Sch. = schooner
*Sch. = schooner-barge
Shp. = ship
Sip. = sloop

*Sip. = sloop-barge
Ywl. = yawl
Y. = yacht
T. = tanker

⊙ — equipped with wireless apparatus.

← — Classed by American Bureau of Shipping. "Rebuilt," followed by year, indicates that year of building is unknown.

Official No.	Signal letters.	Rig.	Name of vessel.	Gross tonnage.	Net tonnage.	Length.	Breadth.	Depth.	Crew.	When built.	Where built.	Home port (where permanent document issues).
A.												
106929		Sch.	A. Booth.....	71	56	22.2	23.4	6.9	3	1890	Talbot County, Md.....	Baltimore, Md.
106779		Sch.	A. Francis.....	5	5	42.2	10.0	2.9	1	1890	Atlantic, N. O.....	Beaufort, N. O.
107481		Sip.	A. Phillips.....	7	7	37.5	14.4	2.6	3	1899	Fishing Creek, Md.....	Cambridge, Md.
103811		Sip.	A. B. Clark.....	33	25	42.6	17.3	3.9	2	1893	Woolwich, Me.....	Boothbay, Me.
145273		Sch.	A. B. King.....	594	564	177.0	82.0	12.5	6	1881	Marine City, Mich.....	Buffalo, N. Y.
214775		Sch.	A. B. Newcomb.....	34	18	61.8	20.5	5.2	3	1917	Greenwich Piers, N. J.....	Philadelphia, Pa.
107251		Sip.	A. C. Marshall.....	5	5	30.0	12.7	2.3	3	1896	James, Md.....	Cambridge, Md.
107703	KRGP	Sch.	A. F. Coats.....	617	541	172.3	87.9	13.6	9	1901	Hoquiam, Wash.....	Mobile, Ala.
210787	LJDV	*Sch.	A. H. Olwine.....	1,077	1,051	204.4	89.8	15.6	4	1917	Westlake, La.....	Wilmington, Del.
108408		Sch.	A. H. Schmitz.....	74	58	77.4	23.8	7.4	4	1872	Baltimore, Md.....	Cambridge, Md.
106317		Sch.	A. J. Lawson.....	24	17	87.0	17.6	5.2	2	1893	Pocomoke City, Md.....	Annapolis, Md.
106372		Sch.	A. J. Tubman.....	34	24	56.8	19.3	5.9	3	1875	Somerset County, Md.....	Philadelphia, Pa.
107879	KPWS	Sch.	A. M. Nicholson.....	130	100	108.0	24.6	10.4	17	1900	Essex, Mass.....	New Bedford, Mass.
222401	MDRS	*Sch.	A. W. Coburn.....	2,197	2,114	267.3	46.0	23.6	5	1918	Morehead City, N. O.....	New York, N. Y.
108861		Sch.	A. W. Wright.....	530	507	199.7	33.3	10.8	6	1890	East Saginaw, Mich.....	Port Huron, Mich.
217664	LODS	Sch.	A. Ernest Mills.....	946	841	190.3	37.4	19.0	8	1919	Stockton Springs, Me.....	Boston, Mass.
108080	JYWF	Sch.	Abbie O. Stubbs.....	345	265	130.0	32.2	12.0	5	1882	New Haven, Conn.....	New York, N. Y.
108218	KBSW	Sch.	Abbie S. Walker.....	190	154	108.7	28.7	5.5	4	1883	Jonesboro, Me.....	Boston, Mass.
108318	JNPV	Sch.	Abel W. Parker.....	202	148	116.1	32.2	5.9	4	1873	Boothbay, Me.....	Wilmington, Del.
220635	MBWK	*Sch.	Aberford.....	2,416	2,357	267.3	46.0	23.6	5	1919	Moss Point, Miss.....	New York, N. Y.
108117	JWNF	Sip.	Abner Coburn.....	1,972	1,878	226.0	43.2	18.6	10	1882	Bath, Me.....	San Francisco, Calif.
201152		Sch.	Aeolian.....	18	10	42.3	18.5	3.8	4	1904	Biloxi, Miss.....	Gulport, Miss.
108818		Sch.	Ada Foster.....	7	7	44.0	11.9	3.3	1	1891	Smyrna, N. O.....	Beaufort, Miss.
213701		Sip.	Ada Mae.....	9	9	42.6	12.2	3.0	2	1915	Rose Bay, N. O.....	Washington, N. O.
107328		Sip.	Ada May.....	8	8	42.0	14.0	3.2	4	1897	Pocomoke City, Md.....	Reedville, Va.
106655		Sch.	Ada J. Campbell.....	180	132	91.3	26.5	8.1	8	1899	Do.....	Do.
107424		Sch.	Adam Weber.....	64	64	73.9	24.2	6.6	2	1896	Tottenville, N. Y.....	Perth Amboy, N. J.
107000		Sip.	Addie B.....	25	25	42.6	17.3	3.9	1	1893	Woolwich, Me.....	Boothbay, Me.
107840		Sch.	Addie Mills.....	35	25	37.5	18.3	6.0	5	1903	Cambridge, Md.....	Baltimore, Md.
106356		Sip.	Addie R.....	11	10	34.0	13.8	3.3	1	1873	Sayville, N. Y.....	Bridgeport, Conn.
107249		Sch.	Addie A. Todd.....	6	5	40.5	12.3	2.7	4	1896	Bishops Head, Md.....	Cambridge, Md.
201527	KTMB	Sch.	Addison E. Bullard.....	1,485	1,223	218.6	42.7	19.9	11	1904	Rockport, Me.....	Mobile, Ala.
107468		Sip.	Adelant.....	6	6	40.0	12.8	3.0	3	1899	Oriole, Md.....	Cambridge, Md.
1966		Sip.	Adelaida.....	9	9	32.0	12.0	3.0	6	1870	Yorktown, Va.....	Crisfield, Md.
107320		Sch.	Adele K. Bosley.....	54	54	71.9	23.5	5.2	4	1897	Taylor's Island, Md.....	Annapolis, Md.
206275		Sip.	Adell Phoebus.....	9	8	48.0	14.2	3.0	4	1908	Oriole, Md.....	Crisfield, Md.
107704		Sip.	Adith.....	6	6	37.3	13.6	2.7	4	1901	Crapo, Md.....	Do.
107389		Sip.	Admiral Dewey.....	8	8	41.2	14.3	3.5	2	1896	Crisfield, Md.....	Annapolis, Md.
106676		Sch.	Adriatic.....	915	869	202.0	34.7	16.6	2	1899	West Bay City, Mich.....	Milwaukee, Wis.
208770		Sch.	Aegina.....	40	30	37.0	22.5	8.0	4	1912	Tarpon Springs, Fla.....	Tampa, Fla.
108755		Sip.	Aenaid.....	11	11	38.0	14.0	3.6	1	1890	New Orleans, La.....	Port Lavaca, Tex.
106965		Sip.	Agnes.....	10	10	30.5	13.7	3.4	3	1892	Fairmount, Md.....	Crisfield, Md.
107407		Sip.	Agnes.....	10	10	45.5	14.4	3.1	4	1896	Tilghman Island, Md.....	Cambridge, Md.
108089		Sch.	Agnes Mabel.....	29	27	54.7	18.7	4.7	1	1871	Eden, Me.....	Bangor, Me.

1 Formerly sch. Teutonia.

MERCHANT SAILING VESSELS OF THE UNITED STATES—Continued.

Official No.	Signal letters.	Rtg.	Name of vessel.	Gross tonnage.	Net tonnage.	Length.	Breadth.	Depth.	Crew.	When built.	Where built.	Home port (where permanent document issues).
81015		Sch.	Agnes C. Leonard.	30	22	65.5	18.5	5.3	3	1883	Solomons Island, Md.	Baltimore, Md.
107074	KLVD	Sch.	Agnes B. Quillin.	187	187	126.5	23.9	7.8	4	1894	Bethel, Del.	Do.
187786	MCQG	*Sch.	Agram.	2,129	2,049	287.8	48.0	23.6	5	1919	West Point, Va.	Philadelphia, Pa.
212859		Slp.	Agulla Del Mar.	7	7	30.0	18.3	4.8	3	1914	Naguabo, P. R.	St. Thomas, V. I.
106822		Slp.	Alabama.	90	86	77.5	25.7	5.6	2	1892	Kennebunk, Me.	Portland, Me.
202761	LGOK	Sch.	Alabama.	120	120	94.2	24.7	4.1	5	1906	Dalala, Miss.	New Orleans, La.
209459	JFBV	Sch.	Alaska.	173	164	102.0	26.1	12.0	6	1911	Essex, Mass.	Mobile, Ala.
1561		Slp.	Albatross.	10	10	40.0	15.8	2.7	4	1867	Essex, Mass.	East Machias, Me.
107497	KHFM	Slp.	Albert Baldwin.	123	117	88.0	27.2	7.3	6	1899	Cambridge, Md.	Cambridge, Md.
106747	KMRT	Sch.	Albert Mayer.	450	398	156.0	36.0	11.9	9	1880	Essex, Mass.	Gloucester, Mass.
107226		Slp.	Albert Parks.	8	8	40.0	13.7	3.0	4	1896	Fairhaven, Calif.	Mobile, Ala.
107314		Slp.	Albert F. Paul.	6	6	40.0	13.7	3.0	4	1897	Wingate, Md.	Crisfield, Md.
219916	LWJB	Sch.	Albert G. Mulford.	1,163	1,081	189.5	41.1	19.7	8	1920	Besumoit, Tex.	Wilmington, Del.
215632	LHWF	Sch.	Albert H. Willis.	735	661	174.5	37.0	14.4	9	1917	Milford, Del.	Baltimore, Md.
106713	LDNW	Sch.	Albert W. Cook.	15	9	44.7	16.0	4.4	5	1890	Bridgeton, N. J.	Philadelphia, Pa.
212549		Slp.	Alcaeus Hooper.	567	487	157.7	34.1	14.2	7	1914	Phippsburg, Me.	Boston, Mass.
106310	KWBQ	Sch.	Alcaeus Hooper.	10	9	43.1	14.6	3.1	5	1884	Cambridge, Md.	Philadelphia, Pa.
204036		Sch.	Alcena.	498	423	163.0	34.7	12.0	2	1907	Sharptown, Md.	Wilmington, Del.
106113	MCFR	Sch.	Alcena.	77	73	78.2	25.3	6.3	3	1882	Baltimore, Md.	Cape Charles, Va.
220923		Sch.	Alcena.	81	53	83.6	23.0	9.4	7	1921	Stocketon Springs, Me.	Boston, Mass.
107447		Slp.	Alcena.	5	5	35.0	12.0	3.4	2	1899	Essex, Mass.	Pensacola, Fla.
107500		Slp.	Alcena.	66	63	77.1	21.3	6.1	3	1899	Crisfield, Md.	Crisfield, Md.
106039		Slp.	Alert.	7	7	39.5	13.0	3.3	4	1881	Bethel, Del.	Wilmington, Del.
107428		Slp.	Aleta.	32	30	65.5	19.0	5.4	3	1896	Pocomoke City, Md.	Crisfield, Md.
107046		Sch.	ALEXANDER BOND.	2,721	2,553	361.5	46.0	22.0	8	1893	St. Michaels, Md.	Newport News, Va.
107237		Sch.	ALEXANDER HOLLEY.	10	9	51.0	14.6	4.3	2	1896	Superior, Wis.	Duluth, Minn.
105912		Sch.	Alexine.	27	19	57.6	19.4	4.1	5	1880	Solomons Island, Md.	Crisfield, Md.
217256		Sch.	Alfred.	27	19	57.6	19.4	4.1	5	1918	Pascagoula, Miss.	Gulfport, Miss.
107242		Sch.	ALFRED KRUPP.	3,260	3,124	352.0	44.2	22.3	8	1896	Chicago, Ill.	Duluth, Minn.
106740	KHDL	Slp. y.	Alga.	22	21	48.5	14.1	8.6	3	1888	Boston, Mass.	Portland, Me.
107815		Slp.	Alger.	8	6	37.8	12.8	3.0	1	1902	Davis, N. C.	Washington, N. C.
109015		Sch.	Algeria.	10	9	36.6	12.8	3.3	1	1881	Smyrna, N. C.	Manteo, N. C.
215464		Y w. y.	Algonkin.	19	19	45.0	13.6	5.6	2	1913	West De Pere, Wis.	Milwaukee, Wis.
202421		Sch.	Algonquin.	17	17	50.3	18.8	3.6	5	1905	Biloxi, Miss.	New Orleans, La.
105396	JPBW	Sch.	Alice.	232	220	115.0	31.3	10.4	7	1874	Beans Point, Wash.	Seattle, Wash.
105999		Sch.	Alice.	307	291	137.3	30.3	9.8	6	1881	Manitowoc, Wis.	Port Arthur, Tex.
106760	KHGW	Sch.	Alice.	630	615	169.4	33.8	15.3	3	1890	Boston, Mass.	Boston, Mass.
207414	LBMH	Slp. y.	Alice.	16	14	47.0	12.0	7.0	3	1910	do.	Bridgeport, Conn.
211332	LDBP	Slp. y.	Alice.	8	7	65.1	11.2	6.5	2	1913	New York, N. Y.	Cape Vincent, N. Y.
209262		Slp.	Alice.	8	7	38.0	13.6	3.3	3	1906	Hunting Creek, Va.	Crisfield, Md.
101309		Slp.	Alice.	10	16	46.0	17.0	4.7	4	1920	Fajardo, P. R.	San Juan, P. R.
106959		Slp.	Alice Booth.	9	8	45.7	11.8	3.6	2	1892	Chesmans Creek, Va.	Newport News, Va.
105186	KLBS	Sch.	Alice Cory.	45	34	61.5	22.0	5.8	3	1872	Baltimore, Md.	Baltimore, Md.
106899		Sch.	Alice Cooke.	782	722	185.6	39.0	15.4	11	1891	Port Blakely, Wash.	Honolulu, Hawaii.
105258		Sch.	Alice Hodges.	69	66	76.0	23.2	6.6	3	1873	Baltimore, Md.	Cambridge, Md.
107050		Sch.	Alice Moore.	28	27	64.5	17.5	5.3	6	1893	do.	Baltimore, Md.
105471		Sch.	Alice B. Norris.	692	589	194.0	32.4	13.2	6	1872	Milwaukee, Wis.	Chicago, Ill.
215977	LJQH	Sch.	Alice L. Pendleton.	1,394	1,295	228.0	40.0	19.0	10	1918	Wilmington, N. C.	New York, N. Y.
202520		Sch.	Alice S. Wentworth.	63	65	73.2	23.7	6.1	2	1905	Wells, Me.	Vineyard Haven, Mass.
105343		Sch.	Alice and Anna.	49	33	69.5	22.5	5.5	8	1874	Milford Haven, Va.	Cambridge, Md.
210602	LVRP	Hkn.	Alicia Havside.	2,265	2,132	266.5	46.0	24.1	17	1919	Samoa, Calif.	San Francisco, Calif.
106379		Sch.	Alda Hearn.	28	26	56.4	18.7	5.2	1	1885	Pocomoke City, Md.	New York, N. Y.
221564	MDOJ	Sch.	Allegany.	2,298	2,177	297.3	46.0	23.6	6	1921	Gildersleeve, Conn.	Baltimore, Md.
1936		Sch.	Allen Gurney.	169	161	92.0	27.0	8.5	3	1867	Rondout, N. Y.	Calais, Me.
106403		Slp.	Ally Ray.	6	6	31.0	12.3	3.3	1	1887	Patchogue, N. Y.	Bridgeport, Conn.
107340		Slp.	Alma.	6	6	38.3	14.3	2.8	3	1896	Fishing Creek, Md.	Reedville, Va.
107872		Sch.	Alma Stubbs.	36	36	69.7	20.9	6.3	3	1901	Sharptown, Md.	Do.
1265	KRFH	Sch.	Almedia.	21	12	47.8	17.7	4.8	6	1853	Islip, N. Y.	Philadelphia, Pa.
107687		Sch.	Alpena.	970	833	206.0	40.7	16.5	7	1901	Port Blakely, Wash.	Mobile, Ala.
107136		*Sch.	Alphonsa.	25	15	54.0	21.2	3.9	3	1894	Moreau, Miss.	Gulfport, Miss.
219864		Slp.	Altagracia.	11	11	36.8	14.3	4.9	3	1920	Mayaguez, P. R.	San Juan, P. R.
211560	LDFM	*Sch.	Altamaha.	944	922	181.4	40.0	15.4	3	1913	Wilmington, Del.	New York, N. Y.
106715	KHBN	Sch.	Altana M. Jagger.	132	125	102.4	22.0	7.3	3	1890	do.	New York, N. Y.
202579		Sch.	Althea.	26	19	55.0	19.9	7.0	5	1905	Handaboro, Miss.	Crovidence, R. I.
107630	KQBJ	Sch.	Althusa.	666	644	189.1	40.0	15.6	9	1901	North Bend, Ore.	Gulfport, Miss.
107620	KQPB	Sch.	Alvena.	772	687	186.4	39.7	14.3	9	1901	Fairhaven, Calif.	San Francisco, Calif.
105802		Sch.	Alwidia O. Eaton.	58	55	72.0	23.6	6.2	4	1876	Cambridge, Md.	Baltimore, Md.
105621		Sch.	Amanda B. Lore.	21	12	46.0	17.3	4.6	5	1876	Port Norris, N. J.	Philadelphia, Pa.
106304		Sch.	Amanda F. Lewis.	47	33	67.0	22.3	6.5	4	1884	Madison, Md.	Reedville, Va.
107726	KRND	Hkn.	Amazon.	1,167	1,108	200.0	42.5	19.0	14	1902	Benicia, Calif.	New York, N. Y.
106567		Sch.	Ambronse Snow.	80	76	82.5	21.5	9.8	2	1888	Brooklyn, N. Y.	New Bedford, Mass.
107150		Sch.	Amelia.	11	11	46.4	13.4	3.1	6	1866	Havre de Grace, Md.	Wilmington, Del.
23049		Sch.	Amelia D. Riggins.	24	13	51.6	17.6	5.3	6	1867	Greenport, N. Y.	Philadelphia, Pa.
221724		Slp.	American.	11	8	39.1	14.1	3.7	3	1921	Crisfield, Md.	Crisfield, Md.
105444		Sch.	American Eagle.	15	14	43.8	15.2	4.0	1	1874	Aocomac County, Va.	Newport News, Va.
107581		Sch.	American Girl.	17	13	48.0	16.9	3.8	5	1900	Biloxi, Miss.	Gulfport, Miss.
222433		Sch.	American Girl.	5	5	28.4	10.2	3.2	2	1922	Galveston, Tex.	Galveston, Tex.

1 Formerly sch. Willie H. White.

2 Formerly sch. y. Lehua.

3 Formerly sch. Hauppauge.

4 Formerly slp. Starlight.

MERCHANT SAILING VESSELS OF THE UNITED STATES—Continued.

Official No.	Signal letters.	Rig.	Name of vessel.	Gross tonnage.	Net tonnage.	Length.	Breadth.	Depth.	Crew.	When built.	Where built.	Home port (where permanent document issues).
						Feet.	Feet.	Feet.				
107734		Sch.	Amerigo	29	25	61.0	19.2	4.3	2	1902	Islip, N. Y.	Wilmington, Del.
206281		Sip.	Amistad	6	6	30.0	11.7	4.2	3	1908	Boqueron, P. R.	San Juan, P. R.
214162		Sch. y.	Amorillo	41	36	68.0	16.6	9.3	6	1916	Boston, Mass.	Albany, N. Y.
209206		Sip.	Amparito	6	6	33.4	10.7	4.6	6	1911	Catano, P. R.	San Juan, P. R.
207205		Sip.	Amparo	6	6	32.6	12.2	3.9	3	1910	Boqueron, P. R.	Do.
202252		Sch.	AMPRE	698	628	166.0	34.5	16.0	3	1905	Newburgh, N. Y.	New York, N. Y.
107642		Sip.	Amy Goldstrom	8	8	43.0	14.5	3.2	4	1901	Deals Island, Md.	Crisfield, Md.
212660		Sip.	Amy Mister	30	25	57.0	19.7	5.6	6	1914	Orlolo, Md.	Baltimore, Md.
106006		Sch.	Amy Wixon	47	45	67.5	21.0	6.8	6	1870	Boothbay, Me.	Pensacola, Fla.
221676	MDGJ	Sch.	Anaconda	2,217	2,100	287.3	46.0	23.6	6	1921	Kingston, N. Y.	Philadelphia, Pa.
215902		Sch.	Anas	27	18	56.7	19.1	4.1	5	1917	Pascagoula, Miss.	Gulfport, Miss.
107703		Sch.	Ana Maria	25	25	58.7	16.2	6.7	3	1878	Vega Baja, P. R.	San Juan, P. R.
219318	LTWP	Sch.	Anandale	1,630	1,530	227.0	42.3	22.8	9	1919	Sharptown, Md.	New York, N. Y.
219004	LTDH	Sch.	Anastasia	1,313	1,212	228.1	37.0	19.3	6	1919	Jacksonville, Fla.	Philadelphia, Pa.
211097	LCVG	Sip. y.	Andiamo	33	25	57.0	14.5	9.2	4	1913	Bristol, R. I.	Boston, Mass.
220817	MBVS	Sch.	Andrew McDonald	2,218	2,138	267.3	46.0	23.6	8	1919	Stonington, Conn.	New York, N. Y.
107305		Sip.	Andrews Brothers	9	9	45.0	15.3	3.3	7	1897	Crapo, Md.	Cambridge, Md.
203749		Sch.	Angel	15	15	44.0	14.0	4.3	2	1906	Tarpon Springs, Fla.	Tampa, Fla.
106319		Sch.	Angeline	41	28	67.5	20.5	4.8	6	1887	Bonfouca, La.	New Orleans, La.
107538		Sch.	Angelena	40	40	62.0	18.4	7.6	6	1900	Gloucester, Mass.	Pensacola, Fla.
106214		Sch.	Angle and Clena	10	9	45.6	14.6	3.4	6	1883	St. Michaels, Md.	Cambridge, Md.
200442		Sch.	Anita	40	29	69.0	21.0	4.0	4	1903	Madisonville, La.	New Orleans, La.
819		Sip.	Ann Amelia	16	14	38.6	15.0	4.0	2	1867	Staten Island, N. Y.	Perth Amboy, N. J.
418		Sip.	Ann Gertrude	14	13	40.0	15.2	4.3	1	1851	Patohogue, N. Y.	Bridgeport, Conn.
107062		Sch.	Ann O. Stuart	50	47	59.4	22.2	6.7	2	1893	Ellsworth, Me.	Ellsworth, Me.
106562		Sip.	Anna	8	8	34.5	16.4	3.8	4	1875	Tobacco Blot, Md.	Cambridge, Md.
221797		Sip.	Anna	18	14	44.9	15.4	6.5	6	(†)	St. Martin, D. W. I.	St. Thomas, V. I.
106168		Sch.	Anna Camp	83	78	82.0	23.8	7.0	4	1883	Goshen, N. J.	Roedville, Va.
215636		Sch.	Anna Eve	28	19	54.5	18.8	4.4	5	1917	Biloxi, Miss.	Gulfport, Miss.
1658		Sch.	Anna Lloyd	60	57	80.0	22.0	5.0	3	1863	Somerset County, Md.	Baltimore, Md.
223457	MFHS	Sch.	Anna Sophia	200	140	102.0	30.6	8.5	4	1923	Dennysville, Me.	New York, N. Y.
201396	KTJP	Sch.	Anna M. Hudson	338	299	133.5	31.8	10.0	6	1904	Bethel, Del.	Tampa, Fla.
106014		Sch.	Anna M. Robbins	25	14	52.5	17.8	5.3	5	1881	Dorchester, N. J.	Philadelphia, Pa.
207312	LRFG	Sch.	Anna R. Heldritter	694	610	185.0	37.1	13.5	8	1910	Sharptown, Md.	Newark, N. J.
223667		Sch.	Anna V. Newcomb	56	32	77.0	21.8	6.1	8	1921	Dorchester, N. J.	Philadelphia, Pa.
207329		Sip.	Anna May Rich	16	11	50.8	16.1	4.0	5	1906	Orlolo, Md.	Beaufort, N. C.
22061		Sch.	Anna M. D. Roehle	63	60	79.0	23.5	5.0	4	1855	Dorchester County, Md.	Baltimore, Md.
216084	LJVM	Sch.	Annapolis	1,371	1,267	238.7	40.6	16.0	2	1918	Wilmington, Del.	Do.
219901	LWHP	Bkn.	Anne Comyn	2,265	2,137	268.5	46.0	24.1	15	1919	Rolph, Calif.	San Francisco, Calif.
106859		Sch.	Anne E. Wiley	25	23	52.4	18.8	4.8	2	1879	Dorchester County, Md.	Baltimore, Md.
220617	MBVS	Sch.	Andrew McDonald	2,218	2,138	267.3	46.0	23.6	8	1919	Stonington, Conn.	New York, N. Y.
1946		Sch.	Annie	16	11	41.0	16.0	4.8	8	1870	Key West, Fla.	Key West, Fla.
200426	KSRH	Sch.	Annie	1,098	989	221.0	35.5	18.1	6	1903	Bath, Me.	Boston, Mass.
106144		Sch.	Annie Belle	84	71	82.5	24.0	6.5	4	1872	Salisbury, Md.	Baltimore, Md.
105508		Sch.	Annie Belle	63	59	77.8	23.0	5.7	3	1875	Federalburg, Md.	Do.
107356		Sip.	Annie Bennett	10	10	46.6	16.8	3.6	5	1898	Inverness, Md.	Crisfield, Md.
222028		Sip.	Annie O.	11	8	37.0	14.9	4.2	2	1922	Holtonhead, N. C.	Beaufort, N. C.
200477		Sip.	Annie Elwood	7	5	34.0	15.3	2.6	2	1903	Mt. Pleasant, N. C.	Washington, N. C.
9962		Sch.	Annie Holmes	18	11	46.2	17.0	4.4	4	1871	Riverhead, N. Y.	Philadelphia, Pa.
210636		Sip.	Annie Lee	13	7	42.0	15.4	3.6	2	1912	Youngs Creek, Va.	Crisfield, Md.
107484		Sch.	Annie Mackle	16	10	49.1	16.0	3.0	5	1899	Biloxi, Miss.	Gulfport, Miss.
107909		Sch.	Annie Malona	17	12	47.0	16.2	3.3	3	1900	Pass Christian, Miss.	Do.
107521		Sch.	Annie May	34	24	54.6	19.8	4.9	8	1899	Colonels Island, Ga.	Savannah, Ga.
107287		Sch.	Annie Mills	15	15	54.5	15.6	3.8	2	1897	Taylor's Island, Md.	Cambridge, Md.
107483		Sch.	Annie Redding	17	11	49.0	16.7	3.6	3	1899	Biloxi, Miss.	Gulfport, Miss.
106799		Sip.	Annie V.	6	6	29.5	13.4	4.0	1	1890	Patohogue, N. Y.	New York, N. Y.
106686	KGRH	Sch.	Annie B. Mitchell	463	397	145.3	34.1	11.9	6	1889	Madison, Conn.	New London, Conn.
106331		Sch.	Annie O. Johnson	72	21	59.0	20.6	5.4	6	1891	Solomon, Md.	Philadelphia, Pa.
215694	LJCG	Sch.	Annie O. Ross	391	684	175.5	38.2	14.0	8	1917	Bath, Me.	Boston, Mass.
107160		Sch.	Annie E. Edwards	61	39	72.8	22.6	6.2	2	1896	Tottenville, N. Y.	Cambridge, Md.
105905	JRQW	Sch.	Annie E. Webb	101	96	92.0	25.1	6.1	4	1876	Northport, N. Y.	Baltimore, Md.
107307	KNDL	Sch.	Annie M. Campbell	555	485	168.4	37.6	12.8	8	1897	Port Blakely, Wash.	San Francisco, Calif.
106863		Sch.	Annie M. Preble	102	97	82.5	24.2	7.3	2	1891	Addison, Me.	Boothbay, Me.
212573	LDPT	Sip.	ANNIE M. REID	2,165	2,079	291.3	42.2	24.0	26	1892	Glasgow, Scotland	San Francisco, Calif.
217610	LPWT	Bkn.	Annie M. Rolph	1,393	1,226	231.4	43.5	18.6	13	1919	Rolph, Calif.	Do.
106273	JNBP	Sch.	Annie P. Chase	266	227	121.6	32.4	10.0	6	1873	Aina, Me.	Madras, Me.
206121		Sch.	Annie R. Shillingsburg	45	30	69.5	20.8	5.7	14	1906	Greenwich, N. J.	Philadelphia, Pa.
107819		Sch.	Annie Lena White	13	7	45.0	16.0	3.1	1	1899	Lake Landing, N. C.	Washington, N. C.
106825	KJNB	Sch.	Annie and Reuben	128	122	87.1	28.4	6.8	4	1891	Bath, Me.	Belfast, Me.
200718	KSJW	Sch.	Anthony D. Nichols	680	564	172.0	36.6	13.6	9	1904	do	New York, N. Y.
201618		Sch.	Apache	20	13	50.3	19.4	3.7	6	1904	Handsboro, Miss.	Mobile, Ala.
217242		Sip.	Apollo	84	23	55.8	19.8	6.6	3	1914	Solomons, Md.	Annapolis, Md.
106283		Sch.	Arabelle	26	16	52.0	17.5	6.3	6	1911	Dorchester, N. J.	Philadelphia, Pa.
107645		Sch.	Aransas	1,312	1,210	228.0	37.2	20.6	6	1919	Houston, Tex.	Baltimore, Md.
202640		Sch.	Arasphos	16	7	49.6	18.1	3.2	2	1905	Biloxi, Miss.	Mobile, Ala.
210699		Sch.	Arcas	84	80	93.2	22.3	11.0	15	1912	Essex, Mass.	Galveston, Tex.

† Formerly (s. sch. Iskum.
 † Formerly (s. sch. Northern No. 42.
 † Formerly Spanish sch. Ana Maria.
 † Unknown.

‡ Formerly slp. y. { a Samuri.
 ‡ Formerly slp. y. { b Virginia.
 ‡ Formerly sch. { a Sebastopol.
 ‡ Formerly sch. { b Hattie C. Wheatley.

‡ Formerly slp. Friendly.
 ‡ Formerly { a British bk. Howard D. Troop.
 ‡ Formerly { b British bk. Ann M. Reid.

MERCHANT SAILING VESSELS OF THE UNITED STATES—Continued.

Official No.	Signal letters.	Rig.	Name of vessel.	Gross tonnage.	Net tonnage.	Length.		Depth.	Crew.	When built.	Where built.	Home port (where permanent document issued).
						Feet.	Feet.					
3018		Sch.	Bertha May	37	25	50.5	22.3	5.7	2	1878	Dorchester County, Md.	Annapolis, Md.
3428		Sch.	Bertha V.	58	35	67.8	22.6	5.8	2	1889	Millbridge, Me.	Machias, Me.
3696		Sch.	Bertha E. Dean	7	5	42.2	13.3	3.0	4	1893	Hooper Island, Md.	Crisfield, Md.
3721		Sip.	Bertha M. Dean	5	5	38.0	13.5	2.6	3	1897	Fishing Creek, Md.	Do.
3622	KVGO	Sch.	Bertha and Pearl	114	77	95.5	24.8	9.5	5	1902	Gloucester, Mass.	San Juan, P. R.
2973		Sch.	Bertie	61	46	75.9	23.6	5.5	4	1875	Dorchester County, Md.	Baltimore, Md.
3798		Sch.	Bertie	12	8	47.2	14.2	3.0	1	1899	Smyrna, N. C.	Beaufort, N. C.
31544		Sip.	Berwick	103	98	93.5	26.6	6.0	1	1892	Kennebunk Me.	Rockland, Me.
3478	KHQT	Sch.	Bessie	640	636	168.9	33.7	15.1	3	1890	Boston, Mass.	Boston, Mass.
3487		Sip.	Bessie	9	7	35.8	12.9	2.7	1	1890	Matagorda, Tex.	Port Laya, Tex.
3495		Sch.	Bessie D.	7	7	44.1	11.5	3.0	1	1891	Smyrna, N. C.	Elizabeth City, N. C.
3358		Sip.	Bessie Ellen	7	7	27.9	11.1	4.9	1	1886	South Bristol, Me.	Bellast, Me.
3214		Sch.	Bessie Tankersley	23	22	56.7	17.5	5.4	2	1882	Annapolis, Md.	Baltimore, Md.
3297		Sch.	Bessie and Lella	69	62	77.2	23.4	6.3	3	1884	Sharptown, Md.	New Haven, Conn.
202521		Sip.	Bessie and Loleta	7	6	40.3	14.1	3.6	4	1905	Crisfield, Md.	Crisfield, Md.
3917	KRLW	Sch.	Bethayres	955	896	195.0	35.0	17.6	4	1902	Noank, Conn.	Philadelphia, Pa.
215660	LJBM	Sch.	Betsy Ross	1,030	1,503	242.8	44.8	19.6	12	1917	Tacoma, Wash.	Seattle, Wash.
3905		Sip.	Bettie A.	9	7	44.6	15.0	3.1	1	1901	Marsh Market, Va.	Cape Charles, Va.
201447		Sip.	Bettie Smith	6	6	37.0	12.6	3.2	4	1904	Orlolo, Md.	Reedville, Va.
10420		Sch.	Betty I. Conway	114	108	88.1	27.5	6.3	8	1886	Stony Point, Md.	Cambridge, Md.
200418		Sch.	Boula D.	25	16	58.8	18.7	4.0	4	1903	Biloxi, Miss.	New Orleans, La.
3226	JWSV	Sch.	Boulah	356	339	145.0	35.5	10.9	35	1882	San Francisco, Calif.	San Francisco, Calif.
3220	JWLM	Sch.	Boulah Land	164	167	122.0	27.7	8.0	5	1882	Bridgeton, N. J.	Baltimore, Md.
219227	LTQJ	Sch.	Bianca	2,139	1,946	243.4	43.3	24.2	14	1919	Seattle, Wash.	Seattle, Wash.
3285		Sch.	Bicycle	16	8	42.5	16.0	4.5	5	1884	Bridgeboro, N. J.	Philadelphia, Pa.
3576		Sch.	Bill Nye	80	75	32.0	24.3	6.6	5	1893	Madison, Md.	Crisfield, Md.
213816	LFRD	Sch.	Billy Martin	441	367	146.7	38.8	11.7	7	1915	Palatka, Fla.	Galveston, Tex.
222207		Sch.	Billings Bros.	52	44	58.9	21.7	5.5	2	1922	Deer Isle, Me.	Portland, Me.
31522		Sch.	Binghamton	555	555	161.9	33.4	13.5	3	1889	Noank, Conn.	New York, N. Y.
3475		Sch.	Birdie May	28	19	58.0	17.8	4.4	2	1890	Pocomoke City, Md.	Reedville, Va.
3625		Sch.	Biwabik	1,401	1,332	240.0	41.0	17.0	4	1894	Marine City, Mich.	Boston, Mass.
6920	JSDW	Sch. y.	Black Bird	124	96	103.0	27.0	6.5	3	1876	City Island, N. Y.	Crisfield, Md.
205597		Sch. y.	Black Duck	22	22	58.7	15.7	6.4	2	1909	East Boothbay, Me.	Boston, Mass.
205688		Sip.	Black Hawk	5	5	40.0	13.9	2.7	5	1908	Hudson, Md.	Crisfield, Md.
3940	KRWT	Sch.	Blakely	744	632	183.1	39.0	14.2	10	1902	Port Blakely, Wash.	Mobile, Ala.
3538		Sch.	Bianche	15	10	48.2	14.8	3.8	1	1892	Stratza, N. C.	Washington, N. C.
201502		Sch.	Biondelle	10	10	44.0	12.7	2.8	1	1904	Smyrna, N. C.	Beaufort, N. C.
2179		Sch.	Bloomer	51	45	64.3	21.3	6.2	2	1855	Eden, Me.	Rockland, Me.
223547	MDTG	Sch. y.	Blossom	128	103	65.5	23.3	8.9	3	1920	Church Point, N. S.	Cleveland, Ohio.
3595		Sch.	Blue Wing	19	18	42.0	18.0	4.6	3	1893	Solomons Island, Md.	Baltimore, Md.
2986	JRQK	Sip.	Bohemia	1,633	1,528	221.7	40.2	25.5	18	1875	Bath, Me.	San Francisco, Calif.
3291		Sch.	Bohemia	71	67	61.3	23.8	6.0	12	1884	St. Michaels, Md.	Baltimore, Md.
3794		Sch.	Bonfouca	10	10	61.2	18.4	4.1	3	1872	Bonfouca, La.	New Orleans, La.
221395		Sip.	Bourna	10	10	38.0	11.6	3.8	3	1921	Fajardo, P. R.	San Juan, P. R.
221612	MDBB	Sch.	Bourna	1,626	1,484	244.8	41.1	20.2	4	1921	Bath, Me.	Fall River, Mass.
218083	LRFG	Sch.	Bradford E. Jones	1,648	1,510	221.9	42.2	22.5	12	1919	Boothbay Harbor, Me.	Boston, Mass.
203549		Sip.	Bray	7	6	41.9	14.4	2.9	1	1906	Deepcreek, Va.	Cape Charles, Va.
203218		Sch.	Brazos y Corazon	23	23	58.0	19.2	7.2	4	1908	Mayaguez, P. R.	San Juan, P. R.
200474		Sch.	Bride	27	17	58.4	20.1	4.1	4	1903	Dellele, Miss.	Gulfport, Miss.
217271	LNWJ	Sch.	Bright	2,176	2,011	258.3	48.6	24.2	16	1918	Seattle, Wash.	Pittsburgh, Pa.
2587		Sch.	Brightie	600	570	182.0	33.2	13.0	6	1868	Cleveland, Ohio	Chicago, Ill.
217397	LPFB	Sch.	Brina P. Pandleton	1,513	1,404	220.1	41.5	21.9	10	1918	Bath, Me.	New York, N. Y.
3796	KPGW	Sch.	Brocton	567	499	175.0	34.6	11.7	3	1899	Noank, Conn.	Fall River, Mass.
222528	MDSV	Sch.	Brooklyn	1,880	1,791	296.0	40.2	27.3	4	1883	Greenock, Scotland	New York, N. Y.
3461	KGWM	Sch.	Brookside	841	324	186.5	35.0	16.0	3	1890	Perth Amboy, N. J.	Philadelphia, Pa.
9840	JGWL	Sch.	Brownstone	176	167	105.6	27.9	8.5	5	1869	Hartford, Conn.	Reedville, Va.
221506		Sch.	Bruja	39	39	59.3	19.9	6.5	3	1921	Culebra Island, P. R.	San Juan, P. R.
212656	LDST	Sip.	Bryn Mawr	1,502	1,409	240.5	38.0	21.1	21	1885	Glasgow, Scotland	New York, N. Y.
3845		Sch.	Bryn Mawr	3,564	3,412	400.0	60.2	23.9	9	1900	Chicago, Ill.	Duluth, Minn.
3747	KNHQ	Sch.	Buok Ridge	915	847	195.0	34.8	17.6	4	1898	Noank, Conn.	New York, N. Y.
221658		Sch.	Buonaventura	23	23	54.1	15.2	5.2	4	1921	Catana, P. R.	San Juan, P. R.
212092		Sip.	Buffalo	7	6	31.0	12.0	2.9	2	1914	Beaufort, S. C.	Beaufort, S. C.
216377	LKSP	Sch.	Burkeland	708	649	176.0	35.9	15.4	7	1918	Milton, Fla.	Apalachicola, Fla.
3331		Sch.	Burtie	15	13	47.5	15.0	3.5	3	1885	Bayou Boladore, Miss.	New Orleans, La.
3335		Sch.	Butcher Boy	10	9	50.0	14.4	2.8	5	1885	Cambridge, Md.	Cambridge, Md.
26412		Sch.	Byam	58	51	71.5	21.0	4.5	3	1859	Westfield, N. Y.	Baltimore, Md.
C.												
4106		Sch.	C. Taylor, 3d	33	33	62.8	20.1	5.8	1	1853	Middletown, Conn.	Ellsworth, Me.
126066		Sch.	C. Virginia	5	5	42.4	10.5	2.5	3	1881	Crisfield, Md.	Cambridge, Md.
127061		Sch. y.	C. A. Dolliver	20	20	48.0	15.3	6.8	2	1894	Bristol, Me.	New York, N. Y.
201433		Sip.	C. A. Parks	8	8	36.9	12.6	3.0	4	1904	Fairmount, Md.	Crisfield, Md.
127097	KMHV	Sch.	C. A. Thayer	452	390	156.0	36.0	11.8	9	1896	Fairhaven, Calif.	San Francisco, Calif.

1 Formerly sch. George S. Allison.

2 Formerly sch. Palatka.

3 Formerly sch. David Carl.

4 Formerly sch. Luoy R.

5 Formerly sch. American sch. Luoy R.

6 Formerly sch. British sch. Drumelton.

7 Formerly sch. British bk. Margaret.

8 Formerly sch. Fannie G. Warner.

9 Formerly sch. Gill and Baird.

10 Formerly sch. Manchester & Hudson.

11 Formerly British sch. Brynhilda.

12 Formerly sch. William G. Tufts.

MERCHANT SAILING VESSELS OF THE UNITED STATES—Continued.

Official No.	Signal letters.	Rig.	Name of vessel.	Gross tonnage.	Net tonnage.	Length.	Breadth.	Depth.	Crew.	When built.	Where built.	Home port (where permanent document issued).
						Feet.	Feet.	Feet.				
126452	KDWJ	Sch.	O. C. Wehrum.....	395	337	139.0	36.0	10.1	8	1887	Wilmington, Del.	Tampa, Fla.
126609		Sch.	C. E. Redfern.....	680	646	181.0	35.0	13.1	6	1890	West Bay City, Mich.	Chicago, Ill.
127291		Slp.	C. E. Spencer.....	6	6	40.0	18.6	2.8	2	1898	Orlolo, Md.	Cambridge, Md.
127564		Slp.	C. F. Bosman.....	9	9	43.9	15.4	3.7	5	1901	Pocomoke City, Md.	Crisfield, Md.
127455		Slp.	C. F. Richardson.....	9	9	43.0	15.4	3.7	5	1900	do.	Cape Charles, Va.
6992		Sch.	C. H. Hackley.....	207	197	124.8	27.2	8.4	4	1868	Milwaukee, Wis.	Tampa, Fla.
127702		Slp.	C. L. Marie.....	7	7	40.0	15.1	2.9	4	1902	Wittman, Md.	Crisfield, Md.
125517		Sch.	C. M. Gilmore.....	43	40	62.5	19.0	6.8	2	1876	St. George, Me.	Portland, Me.
126342		Slp.	C. M. Howell.....	14	8	41.5	16.8	4.6	4	1886	Dividing Creek, N. J.	Crisfield, Md.
126092	KL8G	Sch.	C. S. Holmes.....	623	556	162.8	37.0	11.5	8	1893	Port Blakely, Wash.	Seattle, Wash.
125948		Sch.	C. S. Tyler.....	14	9	66.4	13.0	4.2	6	1881	Crisfield, Md.	Crisfield, Md.
127650		Slp.	C. W. Crockett.....	9	9	45.0	15.8	3.9	5	1902	Pocomoke City, Md.	Do.
127699		Slp.	C. W. Roamer.....	7	5	44.0	12.0	3.0	4	1902	Dreka, Va.	Do.
126178		Sch.	C. W. Willey.....	46	44	67.5	21.4	6.0	2	1873	Talbot County, Md.	Baltimore, Md.
126343		Slp.	C. and H. Elmer.....	11	6	35.2	15.2	4.0	4	1886	Fairton, N. J.	Philadelphia, Pa.
203447	KVPD	*Sch.	Cacoosing.....	721	623	177.0	35.0	14.2	3	1906	Noank, Conn.	Do.
204430	KWGP	*Sch.	Cadosia.....	756	651	180.8	35.1	14.3	3	1907	Bath, Me.	New York, N. Y.
219948	LWKD	*Sch.	Calbarlen.....	288	274	120.2	31.0	8.8	4	1920	Tampa, Fla.	Tampa, Fla.
214312	LGFM	Ik.	CALLAO.....	1,014	913	202.0	33.2	19.9	15	1885	Belfast, Ireland	New Orleans, La.
126199		Sch.	Calvert.....	70	67	78.0	22.0	7.9	4	1873	Baltimore, Md.	Baltimore, Md.
127573		Slp.	Calvert.....	7	7	36.0	14.5	2.6	4	1901	Cambridge, Md.	Cambridge, Md.
127614	KRMN	Sch.	Camano.....	730	631	184.7	39.4	14.2	8	1902	Port Blakely, Wash.	Seattle, Wash.
125027		*Sch.	Camden.....	696	630	190.2	33.5	14.5	3	1872	Cleveland, Ohio	New York, N. Y.
125689	JTCN	Sch.	Camero (whaling).....	243	200	111.5	27.1	10.5	4	1878	Bath, Me.	Fall River, Mass.
201935	KTSV	Sch.	Camilla May Page.....	688	567	175.9	36.5	14.2	8	1905	do.	Jacksonville, Fla.
126812		Sch.	Canary.....	13	9	41.8	17.8	3.7	3	1892	Hickory Point, Miss.	New Orleans, La.
128853		*Sch.	Canisteo.....	671	643	168.2	35.8	15.8	3	1891	Noank, Conn.	New York, N. Y.
127478		Slp.	Cannon.....	5	5	35.6	12.9	2.3	2	1900	Cambridge, Md.	Cambridge, Md.
126169		Slp.	Captain.....	5	39	65.9	18.4	6.5	3	1884	Baltimore, Md.	Baltimore, Md.
125936		Sch.	Cardora.....	56	53	74.1	22.6	5.7	3	1881	St. Michaels, Md.	Do.
127525	KQSN	*Sch.	Cardenas.....	1,576	1,428	245.9	43.2	19.0	5	1901	Bath, Me.	Fall River, Mass.
220236	LWSN	*Sch.	Cardenas.....	307	298	135.0	30.9	9.2	4	1920	Tampa, Fla.	Tampa, Fla.
200737		Sch.	Caroy.....	31	21	57.0	10.0	6.4	6	1904	Dorchester, N. J.	Philadelphia, Pa.
219613		Slp.	Carib.....	14	14	45.0	12.6	5.6	5	1915	St. Johns, V. I.	St. Thomas, V. I.
127669		Sch.	Carl.....	7	7	36.3	12.0	2.3	1	1902	Beaufort, N. C.	Washington, N. C.
127596		Slp.	Carman.....	18	17	38.0	13.0	6.0	3	1883	Humacao, P. R.	San Juan, P. R.
211176	LQVR	Slp. y.	Carolina.....	33	25	67.0	14.5	9.2	5	1913	Bristol, R. I.	New York, N. Y.
127670	KRVG	Slp.	Caroline.....	511	434	163.1	38.0	11.0	8	1902	Port Blakely, Wash.	San Francisco, Calif.
211902		Slp.	Caroline.....	9	8	37.0	13.7	2.4	2	1914	Port Royal, S. C.	Beaufort, S. C.
221657	MDFR	*Sch.	Caroline.....	2,301	2,179	267.3	40.0	23.6	6	1921	South Portland, Me.	Baltimore, Md.
126633		Sch.	Carolina Butler.....	49	47	68.0	23.9	6.8	2	1890	New London, Conn.	Boston, Mass.
203545	KVPT	*Sch.	CARPENDER.....	1,596	1,520	227.0	36.1	19.6	5	1906	Camden, N. J.	Philadelphia, Pa.
126060		Sch.	Carrie.....	101	96	93.1	23.7	6.6	4	1882	Cambridge, Md.	Baltimore, Md.
126429		Sch.	Carrie.....	27	25	47.5	16.8	0.1	1	1887	Tottenville, N. Y.	Belfast, Me.
126084		Sch.	Carrie L.....	75	71	83.8	25.4	6.4	4	1882	Church Creek, Md.	Baltimore, Md.
120293		Sch.	Carrie May.....	35	33	56.8	20.7	5.1	2	1884	Jonesboro, Me.	Belfast, Me.
127681		Slp.	Carrie Mears.....	14	10	53.5	16.3	3.5	2	1902	Pocomoke City, Md.	Washington, N. C.
127009		Sch.	Carrie Moore.....	28	26	64.5	17.5	5.2	7	1893	Baltimore, Md.	Baltimore, Md.
127209		Slp.	Carrie Price.....	7	7	39.5	14.3	3.5	3	1897	Hollands Island, Md.	Do.
126471		Sch.	Carrie S. Morse.....	56	42	84.0	22.5	5.7	3	1888	Pocomoke City, Md.	Crisfield, Md.
127172		*Sch.	CARRINGTON.....	3,180	2,861	352.0	44.2	21.8	8	1897	Chicago, Ill.	Duluth, Minn.
219485	LVIW	*Sch.	Carroll.....	1,281	1,210	228.0	38.0	19.1	4	1920	Baltimore, Md.	Baltimore, Md.
127601		Sch.	Carroll C.....	17	11	48.6	16.9	3.4	6	1901	Bllox, Miss.	Gulfport, Miss.
127211		Slp.	Carrol Todd.....	6	6	39.7	12.9	3.0	4	1897	Hollands Island, Md.	Annapolis, Md.
211880		Slp.	Casiano.....	9	8	36.6	13.7	2.3	2	1913	Port Royal, S. O.	Beaufort, S. O.
4437		Sch.	Catherine.....	82	78	78.6	23.2	7.0	2	1833	Belfast, Me.	Ellsworth, Me.
127589		Slp.	Catherine.....	12	12	49.5	15.5	4.2	4	1901	Pocomoke City, Md.	Reedville, Va.
209280		Sch.	Catherine.....	12	51	65.2	22.1	6.1	5	1911	Solomons, Md.	Crisfield, Md.
219152	LTMO	*Sch.	Catonsville.....	1,281	1,210	228.0	38.0	19.1	4	1919	Baltimore, Md.	Baltimore, Md.
220658	MBPG	*Sch.	Catskill.....	2,196	2,097	267.3	46.0	23.6	5	1919	Kingston, N. Y.	New York, N. Y.
126460		Sch.	Cavaller.....	50	48	65.0	20.1	9.3	8	1887	Glen Cove, N. Y.	Pensacola, Fla.
126673		Sch.	Cecelia.....	47	44	66.3	21.2	6.0	3	1890	Chestertown, Md.	Newport News, Va.
127385		Sch.	Cecil.....	11	7	49.6	15.6	4.5	1	1899	Mount Pleasant, N. C.	Washington, N. C.
217641	LQOJ	Bkn.	Cecil P. Stewart.....	1,216	1,040	222.0	41.0	18.0	14	1919	Thomaston, Me.	Rockland, Me.
126234		Sch.	Cecile Deloit.....	29	18	56.2	20.7	4.0	3	1884	Madisonville, La.	New Orleans, La.
6932		Sch.	Cecilia B. Sheppard.....	29	18	52.8	19.2	4.8	3	1870	Dorchester, N. J.	Reedville, Va.
216031	LHCJ	Sch.	Cecilia M. Dunlap.....	835	793	198.7	32.2	19.5	9	1876	Whitehaven, England.	San Juan, P. R.
126415	JRCM	Bkn.	Centennial.....	1,286	1,138	190.4	38.0	24.0	8	1875	East Boston, Mass.	San Francisco, Calif.
4761		Sch.	Centurion.....	44	42	60.0	22.8	5.5	3	1857	Westfield, N. Y.	Alexandria, Va.
127059		Sch.	Champion Splitter.....	21	12	87.2	19.5	4.6	3	1894	Jordan River, Miss.	Gulfport, Miss.
127494		Sch.	Charles Alfred.....	30	23	53.0	20.6	4.2	2	1900	Portland, Fla.	Pensacola, Fla.
211699		Sch.	Charles Brown.....	72	64	75.0	19.5	8.2	4	1904	Japan	Los Angeles, Calif.
126940		Sch.	Chas. Feahney.....	24	18	49.7	20.0	4.1	2	1893	Bayou Talla, Miss.	Gulfport, Miss.
209223		Sch.	Charles Johnson.....	7	7	36.0	10.5	3.2	1	1906	Ugashak, Alaska.	Unalaska, Alaska.
127253	KNLF	Sch.	Charles Nelson.....	688	603	196.5	37.8	12.8	11	1898	Alameda, Calif.	San Francisco, Calif.

1 Formerly Peruvian bk. Callao.
 2 Formerly British sch. Carneo.

3 Formerly *sch. No. 25.
 4 Formerly Danish slp. Carib.

5 Formerly Norwegian bk. Parknook.
 6 Formerly Japanese sch. Tokaj Maru.

MERCHANT SAILING VESSELS OF THE UNITED STATES—Continued.

Official No.	Signal letters.	Rig.	Name of vessel.	Gross tonnage.	Net tonnage.	Length.			Depth.	Crew.	When built.	Where built.	Home port (where permanent document issues).
						Feet.	Feet.	Feet.					
202377	KVBN	Sch.	Charles Whittemore.....	693	582	177.9	38.2	14.0	8	1905	Mystic, Conn.	New York, N. Y.	
217824	LOBS	Sch.	Charles A. Dean.....	1,143	1,015	195.0	40.8	20.0	9	1919	Camden, Me.	Boston, Mass.	
126691	JTDF	Sch.	Charles B. Kenney.....	1,074	981	179.3	37.3	22.8	7	1878	Bath, Me.	San Francisco, Calif.	
126164	KBBL	Sch.	Charles C. Lister.....	280	266	127.0	33.0	9.3	6	1883	Millford, Del.	New York, N. Y.	
217816	LPCQ	Sch.	Charles D. Stanford.....	714	627	183.4	37.2	13.3	8	1918	Brewer, Me.	Crisfield, Md.	
126702	KJCQ	Bkn.	Charles F. Crocker.....	860	709	204.0	40.0	15.0	11	1890	Alameda, Calif.	San Francisco, Calif.	
201265	KTHB	*Sch.	Charles F. Pritchard.....	861	753	190.0	35.3	16.1	4	1904	Bath, Me.	Philadelphia, Pa.	
126078	JWRT	Sch.	Chas. G. Joyce.....	122	116	97.9	26.9	7.6	4	1882	Baltimore, Md.	Baltimore, Md.	
125561		Sch.	Charles H. Gibson.....	43	30	67.6	20.8	5.4	3	1876	Oxford, Md.	Philadelphia, Pa.	
127597	KRJV	Sch.	Charles H. Klinck.....	522	444	150.3	35.0	12.6	6	1901	Noank, Conn.	New London, Conn.	
215662	LJBN	Sch.	Charles H. Macdowell.....	1,325	1,159	205.8	41.5	19.6	11	1917	Jacksonville, Fla.	Chicago, Ill.	
125605		Sch.	Charles H. Richardson.....	53	51	66.8	22.3	5.7	3	1877	St. Michaels, Md.	Baltimore, Md.	
127739		Sch.	Charles I. Covert.....	33	20	55.0	18.8	5.2	6	1903	Dorchester, N. J.	Philadelphia, Pa.	
222439	MDSH	*Sch.	Charles J. Hooper.....	2,217	2,131	287.3	46.0	23.6	4	1922	Stratford, Conn.	Wilmington, Del.	
126979		Sch.	Charles J. String.....	60	57	64.0	22.0	4.5	2	1893	Millford, Del.	New York, N. Y.	
126732	KJMB	Sch.	Charles L. Rohde.....	215	186	125.2	23.8	8.4	6	1891	Sharptown, Md.	Washington, D. C.	
126928		Slp.	Charles M. Kelly.....	51	27	74.2	19.3	5.8	3	1892	Severn River, Va.	Baltimore, Md.	
215086	LHDM	Sch.	Charles M. Struven.....	632	562	171.2	37.0	13.2	6	1917	Pocomoke City, Md.	Do.	
125971		Sch.	Charles P. Finney.....	41	39	65.6	21.9	5.6	5	1881	Finneys Wharf, Va.	Do.	
126821	KLDO	Sch.	Charles R. Wilson.....	345	328	150.0	35.0	11.0	4	1891	Fairhaven, Calif.	Seattle, Wash.	
126384		Sch.	Charles T. Beauchamp.....	10	6	52.0	14.0	3.2	3	1886	Somerset County, Md.	Newport News, Va.	
220665	MBPL	*Sch.	Charles W. Baird.....	2,204	2,118	287.3	46.0	23.6	7	1919	Mariners Harbor, N. Y.	New York, N. Y.	
5380	JBPN	Bk.	Charles W. Morgan (whaling). Charlotte.....	313	298	105.6	27.7	17.0	27	1841	New Bedford, Mass.	Provincetown, Mass.	
127575		Slp.	Cherry M.....	7	7	42.0	13.7	2.9	4	1901	Hudson, Md.	Philadelphia, Pa.	
5659		Sch.	Chase.....	11	11	37.6	13.6	4.2	4	1860	Moriches, N. Y.	Tampa, Fla.	
127729		Sch.	Chasseur.....	7	7	40.8	11.5	2.5	1	1903	Morehead City, N. C.	Washington, N. C.	
126091		Sch.	Chatham.....	24	14	56.2	19.6	4.0	3	1882	Biloxi, Miss.	Gulfport, Miss.	
209663	LOHJ	*Sch.	Chattanooga.....	1,812	1,681	263.5	44.3	19.7	4	1912	Bath, Me.	Fall River, Mass.	
127255		Sch.	Chattanooga.....	2,339	2,266	308.0	45.0	21.5	10	1898	West Bay City, Mich.	Cleveland, Ohio.	
211787	LDIN	*Sch.	Chesaw.....	944	922	181.4	40.0	15.4	3	1913	Wilmington, Del.	New York, N. Y.	
218878	LSRQ	*Sch.	Chelsea.....	1,327	1,169	231.0	38.5	18.7	4	1919	Bath, Me.	Philadelphia, Pa.	
126856		*Sch.	Chenango.....	671	643	188.2	33.8	15.8	2	1891	Noank, Conn.	New York, N. Y.	
219484	LVHT	*Sch.	Chenango.....	2,150	2,049	283.0	44.6	23.2	12	1919	Mariners Harbor, N. Y.	Philadelphia, Pa.	
126098		Sch.	Cherso.....	18	17	48.3	17.2	3.7	2	1890	Wolf River, Miss.	Gulfport, Miss.	
203702		Sch.	Chester.....	25	16	69.0	19.7	4.7	6	1906	Bay St. Louis, Miss.	Do.	
125089		Sch.	Chesterfield.....	66	63	79.0	22.4	5.3	3	1878	Talbot County, Md.	Baltimore, Md.	
127703		Sch.	Chieftain.....	2,704	2,092	342.0	48.0	21.6	8	1902	West Bay City, Mich.	Duluth, Minn.	
216218	LHJG	Sch.	Chillicothe.....	1,862	1,726	257.6	40.0	23.0	9	1892	Glasgow, Scotland	Astoria, Oreg.	
215978	LJQK	Sch.	Chicomula.....	700	615	176.3	30.1	14.2	8	1913	Portland, Oreg.	New York, N. Y.	
5516		Sch.	Cirole.....	42	39	58.0	21.0	5.3	2	1867	Port Jefferson, N. Y.	Ellsworth, Me.	
218473	LKWM	Bkn.	City of Beaumont.....	2,014	1,883	254.2	25.6	22.4	23	1918do.....	New York, N. Y.	
33369		Sch.	City of Grand Haven.....	200	190	127.0	20.0	9.0	5	1872	Grand Haven, Mich.	Milwaukee, Wis.	
128138	KDLN	Sch.	City of Papete.....	389	370	145.6	33.1	12.6	7	1883	Fairhaven, Calif.	San Francisco, Calif.	
214008	LFWO	Sch.	City of Portsea.....	1,833	1,783	275.0	38.3	19.1	12	1916	Sauvies Island, Md.	New York, N. Y.	
125040	JLPS	*Sch.	City of San Antonio.....	1,223	1,223	228.0	36.6	20.3	7	1872	Chester, Pa.	New Orleans, La.	
125470	JRMP	Bkn.	City of Sydney.....	2,903	2,660	339.0	40.2	20.6	17	1875do.....	San Francisco, Calif.	
126855		Slp.	Clara.....	9	9	40.0	13.6	3.2	6	1880	Madison, Md.	Cambridge, Md.	
126411	KOWL	Sch. y.	Clara.....	45	22	90.6	11.4	7.3	4	1887	Bristol, R. I.	Baltimore, Md.	
126878		Slp.	Clara.....	8	5	29.6	13.9	4.0	3	1892	Greenwich, N. J.	Philadelphia, Pa.	
127497		Sch.	Clara Barton.....	54	45	72.6	23.1	5.2	3	1900	Holley, Fla.	New Orleans, La.	
215415		Sch.	Clara Beatrice.....	29	18	56.7	20.0	4.2	5	1917	Bay St. Louis, Miss.	Gulfport, Miss.	
125714		Slp.	Clara Bell.....	10	10	36.0	13.9	3.9	2	1870	Port Jefferson, N. Y.	Bridgeport, Conn.	
127034		Slp.	Clara Cummin.....	8	8	34.6	13.6	3.3	1	1894	Great River, N. Y.	New York, N. Y.	
127591		Slp.	Clara Dunnook.....	9	7	44.3	14.5	3.1	3	1901	Golden Hill, Md.	Crisfield, Md.	
204811		Slp.	Clara E.....	12	12	30.5	14.6	4.4	1	1907	St. Petersburg, Fla.	Tampa, Fla.	
213397		Sch.	Clara Fountain.....	22	14	53.7	18.0	4.0	1	1915	Biloxi, Miss.	Gulfport, Miss.	
126232		Sch.	Clara Garrett.....	42	32	68.8	20.7	5.7	3	1884	Pocomoke City, Md.	Cambridge, Md.	
126370		Sch.	Clara B. Kennard.....	79	75	77.3	25.2	6.3	2	1886	North Weymouth, Mass.	Belfast, Mo.	
203764		Sch.	Clara G. Silva.....	81	50	85.2	21.5	9.6	8	1906	Essex, Mass.	Pensacola, Fla.	
125073		Sch.	Clara J. Howeth.....	28	28	63.0	20.0	5.5	4	1872	Somerset County, Md.	Reedville, Va.	
126825		Sch.	Clara M. Littlefield.....	63	60	71.8	20.5	9.0	8	1892	Gloucester, Mass.	Pensacola, Fla.	
126550		Sch.	Clarence J. Fillmore.....	410	389	101.0	31.0	10.3	6	1889	West Bay City, Mich.	Port Huron, Mich.	
126598		Sch.	Clarence and Eva.....	10	9	45.3	14.4	3.2	6	1889	Cambridge, Md.	Cambridge, Md.	
206726		Slp.	Clarence Crockett.....	9	7	44.6	14.7	3.0	5	1908	Deep Creek, Va.	Washington, N. C.	
126684	KLBB	Sch.	Clarence A. Holland.....	200	179	128.5	23.9	8.2	4	1863	Bethel, Del.	Crisfield, Md.	
127032	KRPS	Sch. y.	Clarissa.....	43	38	67.0	17.0	8.1	7	1901	East Boothbay, Me.	Philadelphia, Pa.	
202546		Sch.	Clark and Willie.....	24	21	60.0	18.9	4.6	7	1905	Orlolo, Md.	Crisfield, Md.	
209206		Slp.	Claud W. Somers.....	8	6	42.6	14.0	3.0	4	1911	Youngs Creek, Va.	Do.	
126796		Slp.	Claude.....	11	6	36.6	14.5	3.7	3	1901	Dividing Creek, N. J.	Philadelphia, Pa.	
127062		Sch.	Claudia.....	113	79	97.0	24.5	10.4	7	1902	Gloucester, Mass.	Providence, R. I.	
126788		Sch.	Clem.....	8	5	44.4	11.2	2.8	1	1891	Smyrna, N. C.	Beaufort, N. C.	
126314		Sch.	Clemmie Travers.....	85	81	85.9	23.8	7.0	4	1885	Mathews County, Va.	Baltimore, Md.	
127048		Slp.	Cleo.....	6	6	32.4	12.2	3.2	2	1894	Flamingo, Fla.	Key West, Fla.	

¹ Formerly schooner Chas. T. Strann.

² Formerly sch. barge New Meadows.

³ Formerly German ship, Arnoldus Vinzen.

⁴ Formerly American ship, Gamecock.

MERCHANT SAILING VESSELS OF THE UNITED STATES—Continued.

Official No.	Signal letters.	Rig.	Name of vessel.	Gross tonnage.	Net tonnage.	Length.	Breadth.	Depth.	Crew.	When built.	Where built.	Home port (where permanent document issues).
205045	KWNL	*Sch.	Cleona	956	869	193.2	35.0	17.6	4	1908	Noank, Conn.	Philadelphia, Pa.
205691		Sip.	Clifford Oscar	15	12	49.5	16.7	4.0	5	1908	Deals Island, Md.	Cape Charles, Va.
127377		Sip.	Clyde	14	10	37.0	16.1	3.8	2	1899	Shipyard, Ga.	Beaufort, S. C.
207355	LBKN	*Sch.	Coaldale	831	733	182.8	35.0	14.7	3	1910	Noank, Conn.	New York, N. Y.
127630		Sch.	Coaster	6	6	39.4	10.8	2.4	1	1902	Morehead City, N. C.	Beaufort, N. C.
213727	LFQB	*Sch.	COASTWISE	1,432	1,328	326.1	35.3	21.5	5	1892	Maryport, England	New Orleans, La.
206899		*Sip.	Coax Me.	6	6	29.7	10.8	2.5	2	1905	Matagorda, Tex.	Port Lavaca, Tex.
204844	KWLT	*Sch.	Cocalico	956	869	193.2	35.0	17.6	4	1907	Noank, Conn.	Philadelphia, Pa.
213967	LFTW	Sip. y.	Cockatoo	22	22	51.0	14.4	8.6	3	1916	Bristol, R. I.	Boston, Mass.
200855		Sip. y.	Cock Robin	18	13	45.0	12.4	6.1	2	1904	do.	New Haven, Conn.
216477	LKWJ	*Sch.	Cohansey	807	734	176.2	34.7	15.6	8	1918	Baltimore, Md.	Philadelphia, Pa.
221605	MDOW	*Sch.	Cohasset	2,226	2,142	267.3	46.8	23.6	5	1921	Noank, Conn.	Do.
126856		*Sch.	Cohocton	671	648	158.2	33.8	15.8	8	1891	do.	New York, N. Y.
127760		Sch.	Coler	7	6	42.0	12.0	2.5	2	1903	Beaufort, N. C.	Washington, N. C.
121023	LNFR	*Sch.	Col. Kelth	884	820	179.7	41.5	14.8	10	1918	Westlake, La.	Port Arthur, Tex.
128712		Sch.	Col. S. A. Graham	20	14	62.0	16.6	4.6	6	1891	Shad Point, Md.	Alexandria, Va.
126410		Sch.	Col. R. Johnson Colton	10	9	56.0	12.2	4.1	4	1886	Solomons Island, Md.	Cambridge, Md.
150621		Sch.	Colpet	1,046	994	211.0	35.0	16.6	8	1893	West Bay City, Mich.	Buffalo, N. Y.
127369	KFJN	Sch.	Columbia	663	584	181.0	38.5	13.7	11	1899	Houquiam, Wash.	Honolulu, Hawaii.
127375		Sip.	Columbia	7	7	39.5	14.5	3.4	4	1899	Fairmount, Md.	Crisfield, Md.
127392		Sip.	Columbia	11	10	32.8	12.6	6.3	4	1899	Bristol, Me.	Gloucester, Mass.
127441		Sip.	Columbia	9	6	45.0	15.0	3.0	1	1900	Pocomoke City, Md.	Cambridge, Md.
222947		Sch.	Columbia	152	96	123.9	25.8	12.4	23	1923	Essex, Mass.	Gloucester, Mass.
126285		Sch.	Columbia F. C.	49	46	79.0	22.8	6.3	3	1874	Mundy Point, Va.	Reedville, Va.
201619		Sch.	Comanche	20	13	50.3	19.4	3.7	4	1904	Handsboro, Miss.	New Orleans, La.
206987		*Sch.	Comet	7	6	35.0	12.8	2.4	4	1907	Matagorda, Tex.	Corpus Christi, Tex.
223395		Sip.	Cometa	9	9	36.3	12.6	3.8	3	1923	Rio Grande, P. R.	San Juan, P. R.
210356	LKRW	Sch.	Commaek	1,446	1,330	228.0	40.0	19.0	11	1918	Wilmington, N. C.	New London, Conn.
127464	KQHB	Sch.	Commerce	658	621	184.0	38.6	13.6	9	1900	Alameda, Calif.	San Francisco, Calif.
126973		Sch.	Commodore	8	8	36.0	13.8	3.6	2	1893	Galveston, Tex.	Port Lavaca, Tex.
220572	MBJW	Sch.	Commodore	1,526	1,339	332.9	45.0	18.8	11	1919	Seattle, Wash.	Honolulu, T. H.
4640		Sch.	Concordia	27	18	56.5	19.3	4.0	3	1853	Bonfouca, La.	Gulfport, Miss.
127607		Sch.	Concordia	17	10	46.9	16.2	3.6	3	1902	Biloxi, Miss.	Do.
213647		Sch.	Condalaura	22	14	65.0	19.0	3.6	3	1915	Pascagoula, Miss.	Do.
106450	KDQB	*Sch.	Conemaugh (T)	1,772	1,714	354.0	40.6	24.3	10	1870	Liverpool, England	Port Arthur, Tex.
204692	KWJR	*Sch.	Conewago	956	869	193.2	35.0	17.6	4	1907	Noank, Conn.	Philadelphia, Pa.
2972	JROT	*Sch.	Conewago (T)	1,690	1,620	280.0	38.1	20.2	10	1875	Wilmington, Del.	Port Arthur, Tex.
210140	LJWS	Ikkn.	Conqueror	1,385	1,221	231.4	43.5	18.6	13	1918	Rolph, Calif.	San Francisco, Calif.
127175		Sch.	CONSTITUTION	3,882	3,629	451.8	44.2	22.3	10	1897	Superior, Wis.	Cleveland, Ohio.
218530	LSON	Sch.	Copperfield	691	580	172.5	36.0	14.1	7	1919	Chickasaw, Ala.	Mobile, Ala.
127270		Sch.	Cora	9	7	35.8	13.1	3.2	2	1897	Calcasieu Pass, La.	Morgan City, La.
128310		Sip.	Cora Lee	9	8	33.1	12.7	8.4	2	1891	Key West, Fla.	Key West, Fla.
128182		Sch.	Cora E. Moore	23	22	60.2	17.0	5.1	3	1883	Green Hill Md.	Crisfield, Md.
127634	KRFO	Sch.	Cora F. Cressy	2,499	2,069	273.0	45.4	27.9	11	1902	Bath, Me.	Portland, Me.
200584	KLWR	Sch.	Cornapeake	234	222	134.8	23.9	8.8	4	1894	Bethel, Del.	Baltimore, Md.
200885		Sip.	Cordia S	7	6	43.0	14.0	3.0	5	1908	Cashville, Va.	Cambridge, Md.
128956	KLQP	Sch. y.	CORONA	136	129	104.3	24.0	16.4	23	1893	Bristol, R. I.	New York, N. Y.
128346	KDJB	Sch. y.	Coronet	160	152	118.7	27.9	11.7	18	1885	Brooklyn N. Y.	Portland, Me.
126519		Sch.	Coronet	12	5	53.2	15.1	2.6	2	1888	Fishing Island, Md.	Cambridge, Md.
126268		Sch.	Coroica	68	58	77.6	23.2	5.1	6	1874	St. Michaels, Md.	Baltimore, Md.
126549		Sch.	Cosatliporite	5	5	30.7	10.9	2.7	1	1889	Corpus Christi, Tex.	Port Lavaca, Tex.
211433	LDCG	Sch.	Courtney O. Houok	1,627	1,367	218.9	42.7	24.6	10	1913	Bath, Me.	Bath, Me.
127180		Sch.	Creta	2,063	1,910	288.6	44.6	19.1	8	1897	West Bay City, Mich.	Erie, Pa.
209268		Sch.	Culebra	70	33	77.1	21.1	9.7	8	1911	Pensacola, Fla.	Pensacola, Fla.
201673	KTPH	*Sch.	Cumru	1,780	1,672	256.0	43.0	20.0	6	1905	Noank, Conn.	Philadelphia, Pa.
218830		Sch.	Curtis Fountain	29	19	58.5	18.8	4.4	5	1919	Biloxi, Miss.	Gulfport, Miss.
218317	LRFV	*Sch.	Cutler	1,322	1,170	230.6	37.6	19.6	5	1919	Machias, Me.	Philadelphia, Pa.
127659	KRSD	Sch. y.	Cygnat	29	26	58.1	15.0	7.7	5	1902	Boston, Mass.	Boston, Mass.
127611		Sip.	Cynthia	11	8	33.8	14.8	3.8	1	1901	Buzzard Island, Ga.	Savannah, Ga.
D.												
222559		Sch.	D. I. S.	31	23	63.0	19.2	4.1	3	1922	Pascagoula, Miss.	Gulfport, Miss.
6921		Sch.	D. Hebert	17	16	50.0	17.0	3.8	2	1876	Biloxi, Miss.	Morgan City, La.
167046		Sch.	D. F. Collier	5	5	46.4	10.9	2.8	2	1876	Crisfield, Md.	Baltimore, Md.
208190		Sch.	D. J. Ward	82	66	88.7	23.8	6.4	3	1910	Salisbury, Md.	Crisfield, Md.
6961		Sch.	D. J. Wheaton	48	35	63.5	19.6	6.0	2	1875	Swansgut, Va.	Newport News, Va.
157523		Sip.	D. W. White	6	6	35.4	12.3	3.2	2	1898	Deals Island, Md.	Crisfield, Md.
167232		Sch.	Daley S.	5	5	28.1	11.0	3.0	2	1888	Bay Point, Fla.	Apalachicola, Fla.
157247		Sch.	Daley Woods	26	24	60.0	20.0	3.7	8	1889	Bayou Terrebonne, La.	New Orleans, La.
157254		Sip.	Daley M. Tall	10	6	42.2	15.3	3.3	2	1889	Madison, Md.	Cambridge, Md.
201522		Sch.	Dakotah	22	11	53.1	20.0	3.5	5	1904	Biloxi, Miss.	New Orleans, La.
202745		Sch.	Dale	11	11	45.2	13.0	4.5	2	1905	Atlantic, N. C.	Beaufort, N. C.
53274	LBQO	*Sch.	DALLAS (T)	1,148	1,148	264.0	36.0	22.0	9	1892	Superior, Wis.	Port Arthur, Tex.

(a) British bk. Wythop.
 1 Formerly (b) British bk. Garrymount.
 (c) Italian bk. Rosalia D'All.
 2 Formerly slip. y. Dolly Bowen.
 3 Formerly (a) sch. Paisley.
 (b) sch. Richland Datsy.

4 Formerly sch. Blaaland.
 5 Formerly (a) British shp. Lornty.
 (b) sch. A. Glas.
 6 Formerly (a) st. s. Brahear.
 (b) sch. Lone Star.

7 Formerly sch. Ivy Blades.
 8 Formerly sch. y. Colonia.
 9 Formerly sch. Elijah S. Adkins.
 10 Formerly (a) barge 127.
 (b) sch. Jeanie.

MERCHANT SAILING VESSELS OF THE UNITED STATES—Continued.

Official No.	Signal letters.	Rig.	Name of vessel.	Gross tonnage.	Net tonnage.	Length.	Breadth.	Depth.	Crew.	When built.	Where built.	Home port (where permanent document issues).
						<i>Feet.</i>	<i>Feet.</i>	<i>Feet.</i>				
223501		Sch.	Dalmatia.....	43	31	67.6	20.6	4.6	7	1923	Pascagoula, Miss.	Gulfport, Miss.
157323		Sch.	Dan.....	22	21	58.5	17.0	4.7	2	1891	St. Michaels, Md.	Baltimore, Md.
221365		Sip.	Dandy.....	12	12	34.8	14.0	4.4	1	1904	San Francisco, Calif.	San Francisco, Calif.
157026		Sch.	Daniel Sharp.....	20	13	46.3	16.5	4.4	5	1881	Bridgeton, N. J.	Philadelphia, Pa.
6565		Sch.	Daniel Tompkins.....	79	75	80.5	25.5	5.5	3	1887	Stonypoint, N. Y.	Perth Amboy, N. J.
157631		Sip.	Danville.....	7	7	33.1	13.7	2.9	4	1901	Hudson, Md.	Cambridge, Md.
212410	LDMW	*Sch.	Darien.....	944	922	181.4	40.0	15.4	3	1914	Wilmington, Del.	New York, N. Y.
157230		Sip.	Dart.....	11	6	38.2	14.6	3.9	3	1888	Goshen, N. J.	Philadelphia, Pa.
157472		Sch.	Dauntless.....	50	33	77.8	20.8	6.4	2	1896	Wallville, Md.	Baltimore, Md.
157626	KNRG	Sch.	Dauntless.....	545	478	162.2	37.3	13.2	7	1896	Hoguisam, Wash.	Los Angeles, Calif.
208603	LBVN	Sch. y.	DAUNTLESS.....	521	521	163.2	33.5	18.5	30	1911	Port Richmond, N. Y.	New York, N. Y.
221995	MDLN	Shp.	DAVID DOLLAR.....	2,832	2,660	299.5	45.1	24.7	20	1993	Liverpool, England.	Do.
157627		Sch.	David Goldstrom.....	21	20	62.2	17.9	5.1	2	1901	Ortolo, Md.	Crisfield, Md.
106359		Sch.	David Robbins, sr.....	45	27	63.9	20.3	6.5	6	1885	Baltimore, Md.	Philadelphia, Pa.
157067		Sch.	David K. Akin.....	51	48	66.5	22.8	4.6	3	1882	Nyack, N. Y.	Fall River, Mass.
35572		Sch.	Dayton.....	462	439	184.2	30.0	9.8	6	1871	Marine City, Mich.	Detroit, Mich.
219130	LTKD	*Sch.	Daytons.....	1,313	1,212	228.1	37.0	19.3	5	1919	Jacksonville, Fla.	Philadelphia, Pa.
157490		Sip.	Defender.....	12	8	37.0	15.3	3.5	2	1896	River Landing, N. O.	Elizabeth City, N. O.
157676		Sch.	Defender.....	10	10	44.0	12.6	3.0	2	1902	Smyrna, N. C.	Washington, N. C.
6492		Sch.	Delaware.....	524	497	173.6	30.4	13.0	6	1868	Detroit, Mich.	Chicago, Ill.
214209	LGGB	*Sch.	Delaware.....	1,371	1,257	228.7	40.0	16.0	3	1916	Wilmington, Del.	Baltimore, Md.
216020		Sip.	Della.....	9	9	34.6	13.2	5.2	3	1913	Vieques, P. R.	San Juan, P. R.
157555		Sip.	Della Griffin.....	5	5	37.5	12.8	5.0	4	1899	Holland Island, Md.	Crisfield, Md.
157164		Sch.	Delle.....	26	25	52.4	16.4	5.0	3	1885	Key West, Fla.	Tampa, Fla.
201368		Sip.	Delma W.....	6	6	39.8	13.3	2.8	4	1904	Ortolo, Md.	Crisfield, Md.
212810	LDVV	Sch.	Delta.....	317	280	118.3	30.5	11.9	6	1892	Cheverly, N. S.	Gulfport, Miss.
216066		Sip.	Delta.....	7	7	29.3	11.9	5.0	3	1918	Vieques, P. R.	San Juan, P. R.
201990		Sch.	Dependan.....	51	51	63.8	21.5	6.9	4	1905	Holly, Fla.	Key West, Fla.
202993	KVHD	Sch. y.	Dervish.....	49	43	65.6	18.0	10.4	6	1906	Boston, Mass.	Albany, N. Y.
157431	KMJD	*Sch.	Devon.....	724	667	174.0	35.3	14.3	4	1893	Bath, Me.	New York, N. Y.
216354	LKRT	Sch.	DeWitt Brown.....	1,325	1,169	205.8	41.5	19.6	10	1918	Jacksonville, Fla.	Chicago, Ill.
157684		Sip.	Dew Drop.....	8	6	42.8	13.7	3.3	1	1902	Cheesconess, Va.	Cape Charles, Va.
157520		Sip.	Dewey.....	8	7	40.5	12.7	3.3	3	1898	Deals Island, Md.	Crisfield, Md.
213023	LPHJ	Sch. y.	† Diablo.....	27	27	52.1	14.1	9.3	2	1915	Bristol, R. I.	Los Angeles, Calif.
157574	KPWH	Bk.	† Diamond Head.....	1,012	952	194.2	31.2	20.2	5	1866	London, England.	San Francisco, Calif.
200758		Sip.	Dictator.....	8	6	31.4	10.6	5.4	1	1914	Bremen, Me.	Southwest Harbor, Me.
221273	MCSV	*Sch.	Dinty Moore.....	402	367	137.9	31.1	12.1	3	1921	Pensacola, Fla.	Pensacola, Fla.
157186		Sip.	Diver.....	144	137	89.0	28.2	7.5	1	1886	Noank, Conn.	New London, Conn.
157018		Sch.	Dixie.....	17	16	48.4	15.3	5.5	2	1880	Beverly, Mass.	Gloucester, Mass.
219819	LVQF	Sch.	Dolly Madison.....	1,540	1,397	224.4	41.8	22.6	11	1920	Newcastle, Me.	New York, N. Y.
6881		Sch.	Dolly Maria.....	9	7	49.6	12.1	3.0	4	1875	Somerset County, Md.	Crisfield, Md.
157660		Sch.	Dolores.....	18	12	51.2	17.2	3.8	2	1902	New Orleans, La.	New Orleans, La.
200914		Sip.	Dolphin.....	12	8	36.4	15.2	2.9	2	1904	Montgomery, Ga.	Beaufort S. C.
209232		Sip.	Donna Forester.....	24	18	55.0	18.3	5.2	5	1911	Ortolo, Md.	Baltimore, Md.
215781	LFFP	RK	Doon.....	848	782	195.7	32.9	19.1	13	1877	Glasgow, Scotland.	Mobile, Ala.
206898		*Sip.	Dora O.....	6	6	31.8	12.5	2.3	2	1907	Seadrift, Tex.	Port Lavaca, Tex.
157466		Sip.	Dora Hall.....	7	5	39.0	13.3	3.1	4	1896	Fairmount, Md.	Crisfield, Md.
201963	KTVB	Sip. y.	Doris.....	41	28	61.2	15.1	10.0	3	1905	Bristol, R. I.	New York, N. Y.
218955	LTBD	Sch.	Doris Hamlin.....	1,063	960	200.5	38.8	18.5	9	1919	Harrington, Me.	Boston, Mass.
217914	LQTC	Sch.	Dorothea L. Brinkmann.....	698	621	184.4	38.2	15.7	8	1919	Rockland, Me.	Baltimore, Md.
86359	KMTF	Sch.	Dorothy.....	587	768	183.5	38.2	15.7	8	1896	Bath, Me.	New York, N. Y.
202501		Sip.	Dorothy.....	10	8	47.6	15.7	3.3	6	1905	Deals Island, Md.	Crisfield, Md.
157614		Sip.	Dos Hermanos.....	20	18	40.6	13.9	7.0	3	1889	St. Thomas, V. I.	San Juan, P. R.
220837	MBWN	*Sch.	Dover.....	2,228	2,129	267.3	46.0	23.6	8	1920	Newington, N. H.	Baltimore, Md.
157407	KMGF	*Sch.	Draper.....	855	823	192.3	34.7	16.0	3	1894	Noank, Conn.	New York, N. Y.
211942		Sip.	Dreadnaught.....	20	16	49.5	18.8	5.4	3	1914	Bluffton, S. C.	Savannah, Ga.
219412	LVDR	*Sch.	Druid Hill.....	1,231	1,210	228.0	38.0	19.1	5	1919	Baltimore, Md.	Baltimore, Md.
215323	LHMK	Sch.	Dunham Wheeler.....	1,926	1,765	254.5	44.2	23.0	12	1917	Bath, Me.	New York, N. Y.
213023	LDWQ	Shp.	DUNSYRE.....	2,140	2,014	277.8	41.8	24.4	26	1891	Port Glasgow, Scotland	Do.
221005	MOJR	*Sch.	† Durham.....	1,433	1,332	290.2	33.9	22.0	24	1920	Port Aransas, Tex.	Do.
210255	LUMH	Sch.	Dustin G. Cressy.....	862	726	182.3	38.2	15.0	8	1912	Bath, Me.	Do.
218864	LSRO	*Sch.	DYKES.....	2,072	1,631	306.8	50.2	20.3	9	1919	Baltimore, Md.	Philadelphia, Pa.
E.												
135530		Sch.	E. Wheeler.....	11	7	33.8	13.0	3.1	1	1881	Plney Point, N. C.	Washington, N. C.
135534		Sch.	E. A. Cranmer.....	17	17	44.6	17.3	5.2	6	1881	Greenbank, N. J.	Philadelphia, Pa.
135516	JVEQ	BK.	E. B. Sutton.....	1,819	1,688	227.8	41.8	24.2	20	1881	Bath, Me.	New York, N. Y.
207902		Sip.	E. C. Collier.....	19	14	52.0	17.9	4.3	6	1910	Deals Island, Md.	Crisfield, Md.
136619		Sch.	E. F. Anderson.....	12	9	34.0	14.7	3.7	2	1897	Allmondsville, Va.	Newport News, Va.
136711		Sip.	E. M. Hubbard.....	8	8	41.0	13.5	2.9	2	1898	Hudson, Md.	Cambridge, Md.
135539		Sch.	E. P. Evans.....	36	34	62.5	20.2	5.6	2	1881	Pungoteague, Va.	Philadelphia, Pa.

1 Formerly sch. y.
 (a) Karina.
 (b) Undaunted.
 (c) Norwegian bk. Prince Robert.
 2 Formerly German shp. Thielbek.
 (c) British shp. Thielbek.
 3 Formerly sch. Admiral.

4 Formerly British sch. Delta.
 (a) sch. y. Haswell.
 5 Formerly Canadian sch. y. Haswell.
 (c) Canadian sch. y. Diablo.
 (a) British bk. Gainsborough.
 6 Formerly Hawaiian bk. Diamond Head.

7 Formerly Norwegian bk. Doon.
 8 Formerly sch. Goodwin Stoddard.
 9 Formerly Spanish shp. Dos Hermanos.
 10 Formerly British shp. Dunsyre.
 † Composite.
 ‡ Concrete.

MERCHANT SAILING VESSELS OF THE UNITED STATES—Continued.

Official No.	Signal letters.	Rtg.	Name of vessel.	Gross tonnage.	Net tonnage.	Length.	Breadth.	Depth.	Crew.	When built.	Where built.	Home port (where permanent document issued).
						Feet.	Feet.	Feet.				
207405		*Sch.	E. R. Haggatt	696	655	199.3	32.1	11.7	2	1910	Elkton, Md.	Wilmington, Del.
212013	LDRK	Bkn.	E. R. Sterling	2,577	2,351	308.2	42.9	25.1	15	1883	Belfast, Ireland	Seattle, Wash.
135017		Sch.	E. S. Johnson	90	71	83.5	24.0	7.3	4	1882	Baltimore, Md.	Reedville, Va.
138010		Sch.	E. S. Wilson	44	42	69.4	20.8	6.0	4	1888	Madison, Md.	Philadelphia, Pa.
139086		Sch.	E. T. Hamor	52	50	63.8	21.8	5.9	2	1889	Eden, Me.	Portland, Me.
139086		Sch.	E. T. Mace	7	7	46.0	11.5	3.0	2	1889	Dorchester County, Md.	Annapolis, Md.
139334		Sch.	Eagle	9	9	43.2	11.7	3.2	2	1901	Morhead City, N. C.	Wilmington, N. C.
137021		Sch.	Eagle	14	14	37.5	12.6	3.5	1	1902	Friday Harbor, Wash.	Port Townsend, Wash.
223038		Slp.	Eagle	25	13	31.0	16.0	6.6	4	1914	St. Thomas, V. I.	St. Thomas, V. I.
223038		Slp.	Eagle	8	8	31.8	14.5	3.4	4	1823	Hilton Head, S. C.	Beaufort, S. C.
136680	KNJS	*Sch.	Eagle Hill	911	843	35.0	34.8	17.8	3	1896	Noank, Conn.	Philadelphia, Pa.
136828		Slp.	Earl	5	5	36.1	13.5	2.3	3	1899	Cambridge, Md.	Crisfield, Md.
203553		Slp.	Earl	7	6	41.8	14.0	3.0	4	1899	Deep Creek, Va.	Do.
136982		Sch.	Earl Biscoe	41	39	70.4	22.0	3.8	2	1888	Washington, D. C.	Washington, D. C.
136507		Sch.	Early Bird	58	46	74.8	22.3	6.2	3	1890	Solomons Island, Md.	Cambridge, Md.
222147	MDRL	*Sch.	Eastern	2,198	2,134	207.3	46.0	23.6	4	1922	Mariners Harbor, N. Y.	Wilmington, Del.
136719		Sch.	East Lynne	25	24	52.0	18.3	5.2	2	1883	Dorchester County, Md.	Annapolis, Md.
136727	KNVM	*Sch.	Easton	531	448	167.0	34.6	11.5	3	1899	Noank, Conn.	Fall River, Mass.
205366	KWQM	*Sch.	Easton	830	732	180.2	35.0	14.7	3	1908	do.	New York, N. Y.
209231		Slp.	Ebon	27	21	54.3	18.7	5.2	6	1911	Orlolo, Md.	Crisfield, Md.
136573	KMTV	Bkn.	Echo	707	650	183.0	39.4	15.0	10	1896	North Bend, Ore.	San Francisco, Calif.
220184	LWRP	Sch.	Ecola	2,266	2,050	266.6	46.2	23.9	14	1920	Portland, Ore.	Portland, Ore.
137022		Slp.	Eddie Collier	2,266	9	45.4	15.2	3.6	4	1902	Deals Island, Md.	Annapolis, Md.
137034		Slp.	Eddie Lee	6	6	44.0	13.0	3.4	1	1902	Dreka, Va.	Do.
130493	KILLS	*Sch.	Edgewater	864	845	176.0	36.8	17.3	3	1890	Brooklyn, N. Y.	New York, N. Y.
136737	KPCD	*Sch.	Edith	466	466	169.8	34.4	11.6	3	1899	Noank, Conn.	New London, Conn.
136768	KPMD	*Sch.	Edith	850	766	185.8	35.2	17.1	3	1899	Bath, Me.	Boston, Mass.
136932		Slp.	Edith Bozman	6	6	41.0	13.6	3.5	4	1901	Orlolo, Md.	Crisfield, Md.
203571		Slp.	Edith C.	6	6	39.6	13.5	2.8	1	1906	Deepcreek, Va.	Cape Charles, Va.
136638		Slp.	Edith Croughton	6	6	39.0	13.7	2.8	4	1897	Fishing Creek, Md.	Cambridge, Md.
216713		Sch.	Edith Holley	31	19	57.5	10.3	4.4	5	1918	Biloxi, Miss.	New Orleans, La.
136763		Slp.	Edith M.	8	8	38.0	13.8	3.8	2	1899	Tyaskin, Md.	Reedville, Va.
136979		Sch.	Edith Maroy	27	20	69.0	19.0	5.7	2	1895	Solomons Island, Md.	Annapolis, Md.
136922		Sch.	Edith F. Todd	20	19	63.4	18.2	4.6	8	1901	Orlolo, Md.	Crisfield, Md.
136953		Sch.	Edith H. Verrall	53	51	80.0	21.0	4.4	3	1901	Accotink, Va.	Washington, D. C.
136061		Slp.	Edith L. Leonard	10	9	42.5	11.8	3.3	4	1889	Cambridge, Md.	Baltimore, Md.
135707		Sch.	Edith W. Scott	42	39	61.0	21.4	6.5	7	1884	do.	Do.
200453		Sch.	Edna D.	20	12	57.0	17.4	3.5	4	1903	Biloxi, Miss.	New Orleans, La.
220931	MCGH	Sch.	Edna Hoyt	1,512	1,384	224.0	41.1	20.8	10	1920	Thomaston, Me.	Boston, Mass.
216658		Sch.	Edna May	31	19	56.3	16.4	4.2	6	1917	Biloxi, Miss.	New Orleans, La.
136088		Sch.	Edna E. Lockwood	10	9	53.6	15.3	2.7	2	1899	Tilghmans Island, Md.	Cambridge, Md.
201403		Slp.	Edna G. Crosswell	6	5	37.5	13.4	3.2	4	1904	Orlolo, Md.	Baltimore, Md.
136044		Slp.	Edna J. Cox	6	6	37.4	13.7	2.8	2	1897	Fairmount, Md.	Annapolis, Md.
216979	LNCD	Sch.	Edna M. McKnight	1,326	1,203	209.4	41.2	20.3	9	1918	Camden, Me.	Boston, Mass.
161715	KLRT	Sch.	Edna Bright Hough	201	191	108.0	29.4	9.1	6	1893	Cambridge, Md.	Baltimore, Md.
136227		Sch.	Edna and Alice	24	21	53.4	17.0	4.6	2	1891	Rockhall, Md.	Crisfield, Md.
176085		Sch.	Edna and Nelle	13	12	51.1	14.8	3.7	2	1899	Pocomoke City, Md.	Annapolis, Md.
210820		Sch.	Edward Foster	20	13	65.1	18.7	3.4	5	1912	Pascego, Miss.	Gulport, Miss.
8390		Sch.	Edward Leary	33	22	60.0	20.7	5.8	3	1866	Somerset County, Md.	Annapolis, Md.
135042	JFTV	Bkn.	Edward May	895	815	165.3	35.5	21.3	13	1874	Boston, Mass.	San Francisco, Calif.
136532	KMPG	Sch.	Edward Smith	440	358	147.9	30.2	10.6	6	1896	Bath, Me.	New York, N. Y.
135730		Sch.	Edward Trevo	93	66	81.4	22.8	7.8	4	1883	Boothbay, Me.	Boston, Mass.
219231	LKPS	Sch.	Edward B. Winslow	2,046	1,906	254.1	43.3	23.9	10	1918	Bath, Me.	Portland, Me.
135899		Sch.	Edward O. Vannaman, jr.	15	10	41.5	16.1	4.2	4	1886	Mauricetown, N. J.	Philadelphia, Pa.
205024	KWND	Sch.	Edward J. Lawrence	3,350	2,463	320.2	60.0	23.9	15	1908	Bath, Me.	Portland, Me.
135929		Sch.	Edward L. Martin	84	80	87.2	23.6	6.8	9	1882	Sussex County, Del.	Reedville, Va.
137001	KSHN	Sch.	Edward R. Baird, jr.	279	238	132.0	28.3	9.8	6	1903	Bethel, Del.	Baltimore, Md.
209252	LCFJ	Sch.	Edward R. Smith	565	492	153.2	34.5	14.1	6	1911	Phillipsburg, Me.	New York, N. Y.
136892		Sch.	Edward V. Hendrixson	95	82	80.0	26.0	6.3	3	1901	Milford, Del.	Baltimore, Md.
135491		Sch.	Edwin C.	79	75	84.0	23.9	6.5	4	1881	Cambridge, Md.	Do.
210477	LNPF	Sch.	Edwin O. Farrar	536	484	156.2	34.6	14.2	5	1912	Phillipsburg, Me.	Boston, Mass.
7841		Sch.	Edwin L. Pearce	41	39	60.5	20.8	4.6	1	1865	Brick, N. J.	Ellsworth, Me.
7740	HOBS	Sch.	Edwin H. Kirk	264	224	120.0	31.0	10.1	5	1864	Keyport, N. J.	New York, N. Y.
136784	KPRT	Sch.	Edwin and Maud	208	178	126.5	23.8	8.6	4	1900	Bethel, Del.	Baltimore, Md.
215012		Sch.	Eesco	60	34	77.5	20.2	8.5	10	1917	Milton, Fla.	Pensacola, Fla.
136255		Slp.	Effie B.	7	7	40.3	13.5	3.4	3	1900	Orlolo, Md.	Crisfield, Md.
136236		Sch.	Effie Estelle	32	31	58.0	19.0	4.9	2	1876	Talbot County, Md.	Newport News, Va.
136577		Slp.	Effie K.	9	9	40.3	14.5	3.0	2	1896	Fairmount, Md.	Alexandria, Va.
135524		Sch.	Effie A. Chaso	22	21	53.5	18.2	4.8	2	1881	Pocomoke City, Md.	Baltimore, Md.
136922		Slp.	Elbert	6	6	34.6	17.1	3.0	1	1901	Oxford, Md.	Do.
200483		Sch.	Elbert D.	23	14	67.0	17.4	3.9	4	1903	Biloxi, Miss.	New Orleans, La.
203608		Slp.	Eldora	12	7	42.3	14.4	2.9	2	1906	Deepcreek, Va.	Crisfield, Md.
216057		Slp.	El Indio	8	12	33.7	13.7	4.7	4	1918	Rio Grande, P. R.	San Juan, P. R.
218135	LRGW	Sch.	Eleanor Taylor	705	601	172.6	38.0	15.9	8	1919	Brunswick, Ga.	Brunswick, Ga.

¹ Formerly *sch. Margaret M. Donohue.

³ Formerly

(a) British bkn. Lord Wolsley.
 (b) British bkn. Columbia.
 (c) British bkn. Lord Wolsley.
 (d) bkn. Everett G. Griggs.

³ Formerly *sch. N. and W. F.

⁴ Formerly sch. St. John N. F.

MERCHANT SAILING VESSELS OF THE UNITED STATES—Continued.

Official No.	Signal letters.	Rig.	Name of vessel.	Gross tonnage.	Net tonnage.	Length.	Breadth.	Depth.	Crew.	When built.	Where built.	Home port (where permanent document issues).
						Feet.	Feet.	Feet.				
200427	KSRJ	Sch.	Eleanor F. Bartram.....†	1,114	920	202.4	33.8	18.9	8	1903	East Boothbay, Me.....	Boston, Mass.
208534	L BVH	Sch. y.	ELENA.....	206	158	112.0	26.7	17.6	22	1911	Bristol, R. I.....	New London, Conn.
136042		Sch.	Elenora Russell.....	15	15	60.0	15.0	4.9	2	1880	Solomons Island, Md.....	Annapolis, Md.
220346	MBQJ	Sch.	Ellnor H.....	1,569	1,409	233.2	45.7	18.8	11	1920	Dockton, Wash.....	Seattle, Wash.
209393		Slp.	Elise.....	8	7	35.6	13.6	3.3	2	1911	Port Royal, S. C.....	Beaufort, S. C.
135945		Sch.	Elisha.....	10	5	58.0	16.0	2.9	2	1887	Tilghmans Island, Md.....	Cambridge, Md.
8543		Slp.	Eliza A. Miller.....	15	15	37.3	15.8	4.1	2	1869	Patchogue, N. Y.....	Belfast, Me.
138778		Sch.	Elizabeth.....	228	205	112.8	30.0	9.5	4	1900	Wilmington, Del.....	San Juan, P. R.
135452		Sch.	Elizabeth Ann.....	68	65	80.2	23.8	6.4	4	1880	Barren Creek Springs, Md.....	Reedville, Va.
218247	LRMT	Sch.	Elizabeth Bandl.....†	787	648	178.7	35.2	15.0	7	1919	Gulfport, Miss.....	Bath, Me.
210706		Sch.	Elizabeth Carter.....	35	32	63.0	18.1	5.1	3	1912	Alexandria, Va.....	Washington, D. C.
209891		Sch.	Elizabeth Clarke.....	38	29	69.3	19.2	5.5	3	1912	Washington, D. C.....	Do.
220542	MBJF	Sch.	Elizabeth Freeman.....	1,665	1,540	232.0	41.5	23.1	11	1920	Thomaston, Me.....	Boston, Mass.
136075		Sch.	Elizabeth Hughes.....	11	7	51.8	13.2	3.6	2	1889	St. Peters Creek, Md.....	Annapolis, Md.
219809	LWDM	Sch.	Ella A.....	1,565	1,413	233.4	45.7	18.5	13	1920	Dockton, Wash.....	Seattle, Wash.
135638		Sch.	Ella Agnes.....	10	9	46.7	14.5	2.8	6	1882	Cambridge, Md.....	Cambridge, Md.
135632	JWQP	Sch.	Ella Clifton.....	108	92	89.0	23.9	7.3	2	1872	St. John, New Brunswick.....	Boston, Mass.
8726		Sch.	Ella Eudora.....	31	29	52.2	19.0	4.9	1	1871	Mount Desert, Me.....	Belfast, Me.
210552		Sl.	Ella G.....	13	9	42.9	16.2	3.5	3	1912	Hollywood, Md.....	Crisfield, Md.
138998		Sch.	Ella Horton.....	6	6	42.4	10.0	3.5	1	1888	Morehead City, N. C.....	Washington, N. C.
135887		Sch.	Ella K.....	31	21	56.6	20.8	4.4	2	1886	Jordan River, Miss.....	Gulport, Miss.
136150		Sch.	Ella Larmore.....	10	9	48.5	15.2	3.3	5	1890	Cambridge, Md.....	Crisfield, Md.
135044		Sch.	Ella Strickland.....	41	26	60.5	21.5	5.3	2	1874	New London, Conn.....	Newport News, Va.
136920		Slp.	Ella Wilson.....	7	7	41.0	14.1	3.8	4	1901	Orlolo, Md.....	Crisfield, Md.
135395		Sch.	Ella O. Andrews.....	53	38	59.0	22.0	4.7	5	1878	Pearlington, Miss.....	New Orleans, La.
136851		Sch.	Ella P. Cripps.....	47	47	69.2	21.9	5.8	4	1900	St. Michaels, Md.....	Baltimore, Md.
136307		Sch.	Ella Q. Prido.....	29	27	67.5	20.7	4.8	3	1892	Pocomoke City, Md.....	Reedville, Va.
200959		Sch.	Ella J. Collins.....	5	5	26.7	11.0	3.1	2	1904	Pino Key, Fla.....	Key West, Fla.
137032		Slp.	Ella S. Henderson.....	9	5	47.0	15.6	3.5	1	1902	Belhaven, N. C.....	Elizabeth City, N. C.
216016	LJRT	Sch.	Ella Pierce Thurlow.....†	1,505	1,348	221.2	42.0	22.3	10	1918	Rockland, Me.....	Boston, Mass.
136183		Sch.	Ella and Carrie.....	51	37	69.0	22.8	5.4	3	1875	Dorchester County, Md.....	Baltimore, Md.
201394	KTJM	Sch.	Ellon Little.....†	999	807	188.2	39.2	11.7	8	1904	Rockland, Me.....	Boston, Mass.
137019		Sch.	Ellon C. Burke.....	92	60	90.5	23.8	10.6	19	1902	Essex, Mass.....	Galveston, Tex.
136208		Sch.	Ellon and Alice.....	38	36	63.0	20.0	5.8	7	1877	Gloucester County, Va.....	Philadelphia, Pa.
136570	KMTP	Sch.	Ellenville.....	868	767	194.4	34.8	16.0	3	1896	Bath, Me.....	New York, N. Y.
75732		Slp.	Ella Hand.....	11	6	37.8	15.2	6.7	8	1874	Nashville, Va.....	Philadelphia, Pa.
220222		Sch.	Elora (T).....	1,761	1,697	262.8	36.2	25.6	13	1870	Glasgow, Scotland.....	Galveston, Tex.
219194		Slp.	Elmer.....	8	6	40.3	13.0	2.9	2	1903	Hunting Creek, Va.....	Annapolis, Md.
137041		Slp.	Elmer G.....	6	6	36.0	12.2	2.8	5	1902	Oxford, Md.....	Cambridge, Md.
220332		Slp.	Elmer W. Sommers.....	25	18	43.3	16.9	5.2	3	1920	Honga, Md.....	Washington, D. C.
206213		Slp.	Elise.....	24	20	54.0	18.8	4.9	6	1911	Orlolo, Md.....	Gulport, Miss.
210320		Sch.	El Roy.....†	20	13	48.7	18.0	3.8	5	1912	Blox, Miss.....	New Bern, N. C.
214421	LQJD	Sch.	Elsie.....†	814	734	185.6	42.0	13.7	7	1916	Tacoma, Wash.....	New York, N. Y.
135020		Slp.	Elsie.....	22	21	56.4	14.6	4.0	2	1874	Philadelphia, Pa.....	Baltimore, Md.
136939		Slp.	Elsie.....	8	8	40.3	14.4	3.6	4	1901	Wiltman, Md.....	Philadelphia, Pa.
137033		Sch.	Elsie.....	34	16	59.5	17.8	8.0	3	1903	East Boothbay, Me.....	Tampa, Fla.
207848		Slp.	Elsie May.....	6	6	35.8	12.6	3.0	3	1910	Orlolo, Md.....	Crisfield, Md.
136690		Sch.	Elise M. Reichert.....	18	9	46.2	17.1	4.7	6	1898	Bridgeton, N. J.....	Philadelphia, Pa.
136930		Slp.	Elsworth.....	8	8	39.9	14.3	3.1	5	1901	Hudson, Md.....	Cambridge, Md.
203684		Slp.	Elvira C.....	7	7	41.3	14.1	3.0	4	1906	Deeporeek, Va.....	Crisfield, Md.
136051	JQCP	Sch.	Elwood.....	116	97	104.0	26.6	7.0	3	1874	Dorchester County, Md.....	Newport News, Va.
222691	MFKD	Sch.	Emoretl.....	659	602	179.0	33.0	13.2	8	1919	Diligent River, Nova Scotia.....	Wilmington, Del.
137051		Sch.	Emilia Enos.....	97	66	89.0	23.9	9.5	10	1902	Essex, Mass.....	Pensacola, Fla.
137038	KRCT	Sch.	Emilie.....	1,069	999	216.5	35.2	18.3	4	1902	Bath, Me.....	Boston, Mass.
8488		Sch.	Emilie Belle.....	27	25	51.8	18.4	4.6	2	1868	Patchogue, N. Y.....	Belfast, Me.
8765		Sch.	Emily E. Burton.....	88	83	85.5	24.0	6.4	3	1871	Lawsville, Del.....	Baltimore, Md.
135732	KBTN	Sch.	Emily F. Northam.....	332	316	131.2	33.0	10.5	6	1883	Portland, Conn.....	New York, N. Y.
135468	JTWQ	Bk.	Emily F. Whitney.....	1,317	1,207	193.5	37.8	23.5	13	1880	Boston, Mass.....	San Francisco, Calif.
90798		Sch.	Emily & Catharine.....	102	83	82.4	25.8	6.7	3	1875	Havre de Grace, Md.....	Crisfield, Md.
8734		Sch.	Emma.....	54	46	63.5	23.7	5.4	2	1871	Stockton, Me.....	Rockland, Me.
8914		Slp.	Emma.....	6	6	29.7	11.5	3.0	3	1873	Newark, Md.....	Cape Charles, Va.
135299		Slp.	Emma.....	11	11	37.4	14.4	3.7	2	1877	South Norwalk, Conn.....	Newark, N. J.
136945		Slp.	Emma.....	6	6	37.8	12.4	2.7	4	1901	Orlolo, Md.....	Crisfield, Md.
135776		Sch.	Emma Hand.....	16	9	51.8	17.0	3.5	8	1884	Wolftown, Miss.....	Mobile, Ala.
136444		Cat.	Emma J.....	5	5	22.5	11.0	3.5	1	1891	Osterville, Mass.....	Vineyard Haven, Mass.
201897		Sch.	Emma J.....	10	10	42.0	13.0	3.2	1	1905	Davle, N. C.....	Beaufort, N. C.
135404		Sch.	Emma Langhaumer.....	28	20	57.6	18.2	5.4	8	1880	Dorchester County, Md.....	Baltimore, Md.
136025		Slp.	Emma May.....	7	7	41.8	14.1	3.6	5	1901	Orlolo, Md.....	Cambridge, Md.
135247		Sch.	Emma Temple.....	48	45	69.7	21.4	6.3	6	1876	Queen Anne County, Md.....	Crisfield, Md.

† Formerly ga s. Elisha.

† Formerly British sch. Ella Clifton.

† Formerly slp. John S. Johnson.

† Formerly sch. Eddle.

† Formerly (a) British sch. Cumberland Queen.

† Formerly (b) sch. Cumberland Queen.

† Formerly (a) sch. Emily F. Whitney.

† Formerly (b) British sch. Emily F. Whitney.

† Formerly sch. Murray Vandiver.

MERCHANT SAILING VESSELS OF THE UNITED STATES—Continued.

Official No.	Signal letters.	Rig.	Name of vessel.	Gross tonnage.	Net tonnage.	Length.	Breadth.	Depth.	Crew.	When built.	Where built.	Home port (where permanent document issues).
						Feet.	Feet.	Feet.				
136926		Sch.	Emma A. Faulkner	52	52	71.4	23.1	6.3	1901		Tilghmans Island, Md.	Cambridge, Md.
8014		Sch.	Emma C. Lore	18	10	50.3	16.5	4.6	1861		Newport, N. J.	Philadelphia, Pa.
202857		Sch.	Emma F. Newcomb	33	18	61.1	20.5	5.5	1906		Greenwich, N. J.	Do.
136934		Sch.	Emma J. Mestler	24	13	62.0	20.3	4.1	1887		Madisonville, La.	New Orleans, La.
222837		Sch.	Emma L. Evans	59	35	77.0	22.5	6.3	1923		Dorchester, N. J.	Philadelphia, Pa.
136719		Slp.	Emma M. Bradshaw	6	6	38.0	11.6	3.3	1898		Crisfield, Md.	Newport News, Va.
136274		Sch.	Emma P. Clamens	11	10	37.5	14.0	3.4	1892		Bloxi, Miss.	Gulfport, Miss.
136926		Sch.	Emma R. Faunes	13	10	42.7	14.9	4.4	1902		Palmer, Md.	Annapolis, Md.
135741		Sch.	Emma V. Wills	45	43	64.9	22.1	6.3	1883		St. Michaels, Md.	Do.
136232		Sch.	Emma and Helen	94	62	84.7	23.0	9.2	1891		Essex, Mass.	Providence, R. I.
210826		Slp.	Emmer	6	5	32.0	11.5	3.0	1912		Key West, Fla.	Key West, Fla.
136691	KNPH	*Sch.	Enterprise	901	838	194.0	35.0	17.6	1898		Noank, Conn.	Philadelphia, Pa.
206146		Sch.	Enterprise	38	32	71.7	21.4	5.3	1909		Deer Isle, Me.	Belfast, Me.
205649		Slp.	Entusiasmo	7	7	35.0	13.0	3.8	1908		Mayaguez, P. R.	San Juan, P. R.
136030		Sch.	Ephraim Mulford	33	20	60.0	19.3	5.8	1889		Bridgeton, N. J.	Philadelphia, Pa.
136641		Slp.	Eratha Murray	7	7	44.8	14.5	3.0	1897		Mount Vernon, Md.	Annapolis, Md.
136681	KNJT	Sch.	Erio	574	498	174.0	37.6	12.8	1898		Port Blakeley, Wash.	San Francisco, Calif.
215057		Sch.	Ernestina	52	52	81.0	23.0	7.8	1917		Mayaguez, P. R.	San Juan, P. R.
136914		Slp.	Ernie	6	6	37.2	14.5	3.0	1901		Cambridge, Md.	Cambridge, Md.
136697	KNQF	*Sch.	ERKINE M. PHELPS (T) †	3,029	2,681	312.1	45.2	25.6	1898		Bath, Me.	Los Angeles, Calif.
136275		Sch.	Ervin J. Luce	127	121	91.0	27.4	8.4	1892		New London, Conn.	Gloucester, Mass.
135572		*Sch.	Escort No. 2	230	230	92.0	24.2	13.0	1882		Coos Bay, Oreg.	Ketchikan, Alaska.
136528		Sch.	Esperanza	8	7	26.0	12.5	2.8	1895		Tampa, Fla.	Key West, Fla.
221783		Sch.	Espuma	70	70	77.5	23.0	7.0	1921		Fajardo, P. R.	San Juan, P. R.
135053		Sch.	Estella	40	38	59.0	21.4	5.5	1874		Absecon, N. J.	Wilmington, Del.
92977	KPJO	Sch.	Estelle Krieger	1,172	1,047	184.8	40.3	18.8	1899		Thomaston, Me.	Boston, Mass.
95504	J8TH	Sch.	Esther	287	258	130.2	28.0	10.5	1877		Norfolk, Va.	Seattle, Wash.
221848		Slp.	Esther	8	7	36.3	13.3	3.0	1921		Heaufort, S. O.	Beaufort, S. O.
135940	KDWB	Sch.	Esther Buhne	428	388	134.6	34.0	9.0	1887		Eureka, Calif.	Los Angeles, Calif.
203516		Slp.	Esther Hur	10	8	48.5	15.8	3.3	1906		Champ, Md.	Crisfield, Md.
218206	LRKD	Sch.	Esther K	1,001	905	186.5	38.0	18.7	1919		Dennysville, Me.	New York, N. Y.
213961	LFTR	Sch.	Esther Melbourne †	776	653	179.6	37.0	15.0	1916		Bath, Me.	Do.
137027		Sch.	Esther Redding	22	13	54.0	16.1	3.9	6	1902	Bloxi, Miss.	Gulfport, Miss.
212662		Slp.	Esther W	30	25	55.6	20.1	5.5	6	1914	Oriole, Md.	Crisfield, Md.
222649		Sch.	Estrella	8	8	37.0	11.8	4.4	3	1922	Hoqueron, P. R.	San Juan, P. R.
136228		Slp.	Ethel	7	7	38.5	13.4	3.6	4	1891	Pocomoke City, Md.	Reedville, Va.
206326		Sch.	Ethel D	15	7	48.0	16.8	3.4	4	1909	Bloxi, Miss.	New Orleans, La.
223848	MFNO	Sch.	Ethel N	203	203	106.2	29.2	10.0	5	1889	Shelburne, N. S.	Boston, Mass.
200281		Slp.	Ethel May	6	5	35.0	12.0	3.5	1	1903	Jamesville, Va.	Cape Charles, Va.
202611		Sch.	Ethel Redding	18	10	52.4	18.8	3.6	4	1905	Bloxi, Miss.	Gulfport, Miss.
201810		Sch.	Ethel Vall	18	12	64.0	16.3	4.6	2	1906	Bolomons, Md.	Annapolis, Md.
136943		Slp.	Ethelyn Dryden	9	9	45.0	15.5	3.9	5	1901	Pocomoke City, Md.	Crisfield, Md.
202026		Slp.	Etna	6	6	38.0	13.7	3.0	8	1905	Crisfield, Md.	Reedville, Va.
135144		Sch.	Etta	31	30	62.0	20.5	4.6	2	1875	St. Michaels, Md.	Annapolis, Md.
136995		Cat.	Etta C	5	5	28.3	11.4	3.0	1	1900	Port Republic, N. J.	Philadelphia, Pa.
136632		Slp.	Etta and Acle	5	5	37.8	13.5	3.0	3	1897	Wingate, Md.	Do.
135257		Sch.	Etta A. Lee	43	41	68.0	21.0	5.2	1	1876	Freeport, Fla.	Pensacola, Fla.
269241	ICFH	*Sch.	Eugenia Hooper	730	688	198.5	32.1	12.7	1891		Onesapeake City, Md.	Wilmington, Del.
8808		Sch.	Eugie	97	80	94.0	24.0	6.5	3	1872	Dorchester County, Md.	Baltimore, Md.
269104		Slp.	Eula C	8	6	35.2	13.5	3.4	2	1909	Wyeocock, N. O.	Washington, N. O.
137006		Sch.	Eula K	13	10	50.0	16.8	4.6	2	1902	Elizabeth City, N. O.	Annapolis, Md.
9687		Slp.	Eureka	18	17	47.3	17.5	4.0	4	1870	Bayville, N. Y.	Reedville, Va.
130157		Sch.	Eureka	19	11	47.7	17.7	3.8	3	1890	Bloxi, Miss.	New Orleans, La.
223095		Sch.	Euro	42	29	52.5	20.6	4.6	4	1914	Pascagoula, Miss.	Gulfport, Miss.
136840		Sch.	Eva	7	7	39.1	12.9	3.1	5	1890	Cambridge, Md.	Cambridge, Md.
212847		Slp.	Eva Bramble	5	5	24.5	10.7	4.3	2	1914	Fajardo, P. R.	San Juan, P. R.
135320		Sch.	Eva Boll	23	18	61.5	16.3	4.3	2	1882	Dorchester County, Md.	Reedville, Va.
135571		Sch.	Eva C	19	18	58.4	15.7	4.3	2	1882	do.	Crisfield, Md.
8551		Slp.	Eva O	7	7	30.8	12.6	3.9	2	1869	Greenwich, Conn.	Bridgeton, Conn.
202684		Sch.	Eva Foster	18	12	52.7	19.2	3.9	5	1905	Soranton, Miss.	Gulfport, Miss.
200462		Slp.	Eva M	7	5	31.2	13.3	3.2	1	1903	Belhaven, N. C.	Washington, N. C.
135894		Slp.	Eva Sullivan	9	9	41.6	14.5	3.2	3	1884	Tilghmans Island, Md.	Wilmington, Del.
136570		Sch.	Eva A. Roberts	6	5	39.9	12.2	2.7	4	1896	Bishops Head, Md.	Crisfield, Md.
135473	JVOD	Sch.	Eva D. Rose	104	99	89.3	23.6	7.3	4	1880	Mauricetown, N. J.	Baltimore, Md.
136016		Sch.	Eva S. Cullison	48	35	70.5	21.0	6.2	2	1888	Baltimore, Md.	Newport News, Va.
136268		Sch.	Evalyn	27	28	46.7	20.6	4.3	1	1892	Mary Esther, Fla.	Pensacola, Fla.
201584		Sch.	Everett	8	8	34.5	15.5	3.6	2	1894	Tilton, S. C.	Beaufort, S. C.
136654		Slp.	Eyrott A. Conary	5	5	28.0	9.5	6.0	2	1894	Friendship, Me.	Southwest Harbor, Me.
136616		Slp.	Erwing Bradshaw	7	7	38.0	13.0	3.2	3	1897	Crisfield, Md.	Crisfield, Md.
136060		Sch.	Excel	44	34	68.0	22.3	4.5	4	1889	Handaboro, Miss.	Gulfport, Miss.
212127	LDKN	*Sch.	Exeter	1,780	1,672	256.0	43.0	20.0	7	1914	Noank, Conn.	Philadelphia, Pa.
135576		Slp.	Expert	12	7	37.0	15.4	4.1	1	1882	Bayport, N. Y.	Alexandria, Va.

† Formerly sch. Mary T. Quinby.
Rebuilt, 1898.

‡ Formerly sch. Harriet G.
Formerly sch. Charles D. Loveland.

§ Formerly (a) British sch. Gladys E. Whidden.
(b) British sch. Phyllis B.

MERCHANT SAILING VESSELS OF THE UNITED STATES—Continued.

Official No.	Signal letters.	Rig.	Name of vessel.	Gross tonnage.	Net tonnage.	Length.	Breadth.	Depth.	Crew.	When built.	Where built.	Home port (where permanent document issues).
			F.									
121241		Sch.	F. Orainl.	17	9	46.6	16.3	3.8	3	1902	Biloxi, Miss.	Gulfport, Miss.
204564		Slp.	F. O. Lewis, Jr.	6	6	39.0	14.6	3.0	3	1907	Hopkins, Va.	Crisfield, Md.
120503	JWLK	Sch.	F. O. Pendleton	408	340	145.7	33.2	12.3	5	1882	Bangor, Me.	Belfast, Me.
120236		Sch.	F. O. Todd	21	19	54.0	19.0	4.6	1	1875	Pocomoke City, Md.	Crisfield, Md.
121209		Slp.	F. F. Carpenter	9	9	46.0	15.9	3.9	5	1901	Deals Island, Md.	Do.
120003		Sch.	F. M. Knapp	384	365	155.0	29.6	11.6	6	1867	Ferrysburg, Mich.	Marquette, Mich.
120923	KLNR	Sch.	F. R. Sharp	199	189	124.3	26.0	8.7	5	1892	Tottenville, N. Y.	New York, N. Y.
85255	JMBV	*Sch.	F. P. Murphy	137	123	100.0	27.0	7.0	4	1873	Baltimore, Md.	Reedville, Va.
221151		Sch.	Fairhaven	216	172	109.4	27.8	11.0	23	1921	Fairhaven, Mass.	New Bedford, Mass.
209611		Sch.	Fairy Queen	21	13	53.6	18.0	3.7	5	1912	Biloxi, Miss.	Gulfport, Miss.
217608		Sch.	Fajardina	24	24	49.8	16.6	6.3	6	1919	Mayaguez, P. R.	San Juan, P. R.
209403	LCGF	Sch.	Fall River	1,759	1,545	262.4	44.1	19.5	4	1911	Bath, Me.	Fall River, Mass.
121138	KPWL	*Sch.	Falls of Clyde (T)	1,809	1,748	266.1	40.0	23.5	22	1878	Port Glasgow, Scotland	San Francisco, Calif.
121822	LRBV	*Sch.	Falmouth	2,285	2,073	274.2	46.2	21.4	5	1919	Bath, Me.	Fall River, Mass.
120660		Sch.	Fannie	7	7	44.2	10.3	2.0	1	1886	Hmyrna, N. O.	Washington, N. C.
211614		*Sch.	Fannie	22	19	58.0	16.0	3.1	2	1921	Alexandria, Va.	Alexandria, Va.
203385		Slp.	Fannie Eden	30	27	49.3	22.1	4.1	5	1906	Crescent, Ga.	Savannah, Ga.
120505		Sch.	Fannie Inley	59	56	78.0	23.2	6.0	3	1883	Church Creek, Md.	Cambridge, Md.
121088		Slp.	Fannie F. Bradshaw	6	6	36.7	12.4	3.2	4	1898	Ewell, Md.	Cape Charles, Va.
9849		Sch.	Fannie F. Hall	93	89	88.0	25.2	6.9	2	1807	Stockton, Me.	Boston, Mass.
201328		Slp.	Fannie L. Daugherty	8	8	41.3	15.0	3.6	4	1904	Crisfield, Md.	Crisfield, Md.
121030		Sch.	Fannie T. Harrington	10	7	47.8	13.4	3.4	5	1896	Taylor's Island, Md.	Cambridge, Md.
121271		Sch.	Fannie Belle Atwood	128	84	99.6	24.3	11.6	2	1903	Essex, Mass.	New Bedford, Mass.
120627	KDFF	Sch.	Fannie and Fay	233	198	117.5	30.8	8.8	4	1885	New London, Conn.	Tampa, Fla.
120508	JWMR	Sch.	Fanny Dutard	265	252	126.5	31.0	10.8	7	1882	San Francisco, Calif.	Seattle, Wash.
120728		Sch.	Fanny Lowery	18	15	58.0	16.6	4.4	4	1888	Tilghmans Island, Md.	Crisfield, Md.
211056		Sch.	Fanny Myers	35	21	57.0	19.0	5.2	2	1897	Dorchester, N. J.	Annapolis, Md.
202291		*Sch.	Farewell	18	11	51.6	18.8	3.7	5	1905	Biloxi, Miss.	Gulfport, Miss.
220536		*Sch.	Farmer's Friend	37	37	71.6	16.1	3.1	2	1920	Alexandria, Va.	Alexandria, Va.
121050		Slp.	Father and Son	7	7	38.6	13.0	3.2	4	1897	Crisfield, Md.	Do.
121053		Slp.	Father and Son	6	6	38.7	13.5	2.8	4	1897	Toddville, Md.	Crisfield, Md.
203549		Slp.	Fay	7	6	42.0	14.0	3.0	2	1906	Deepcreek, Va.	Cape Charles, Va.
120823		*Slp.	Fearless	6	6	35.4	12.5	2.2	2	1890	Matagorda, Tex.	Port Lavaca, Tex.
121169	KQLO	Sch.	Fearless	736	653	182.5	38.5	14.5	9	1900	Hogulam, Wash.	Mobile, Ala.
9769		Sch.	Federal Hill	72	68	84.1	23.4	6.5	4	1856	Baltimore, Md.	Crisfield, Md.
215500		Sch.	Ferda	27	19	56.6	19.0	4.0	5	1917	Pascagoula, Miss.	Gulfport, Miss.
206653	LBFW	Ywl. y.	Feu-Foilet	24	24	43.0	14.8	6.1	2	1909	New York, N. Y.	New York, N. Y.
1216379		Sch.	Fey Esperanza	10	10	39.0	13.7	4.9	3	1918	Rincon, P. R.	San Juan, P. R.
222007	MDLV	Bk.	Fiona	1,611	1,452	244.6	38.2	20.4	15	1892	Glasgow, Scotland	Jacksonville, Fla.
121251		Sch.	Fish Hawk	91	60	86.2	24.4	10.2	9	1902	Quincy, Mass.	Pensacola, Fla.
120608		Slp.	Flash	10	10	31.7	12.5	4.3	1	1879	Brooklyn, N. Y.	Provincetown, Mass.
215917	LJNV	Sch.	Flechas	482	399	156.0	35.6	12.7	6	1918	Pascagoula, Miss.	Gulfport, Miss.
9627		Slp.	Fliirt	16	15	45.5	16.0	4.6	2	1866	East Lyme, Conn.	Perth Amboy, N. J.
9907		Slp.	Fliirt	10	5	37.0	12.1	2.6	3	1866	Crisfield, Md.	Wilmington, Del.
121135	KPVL	*Sch.	Flore	865	709	188.2	35.1	17.3	3	1900	Bath, Me.	Boston, Mass.
201273		Slp.	Flore B.	6	6	39.5	13.2	3.0	3	1904	Fairmount, Md.	Crisfield, Md.
120420		Slp.	Flore Elsie	35	26	65.7	19.8	5.4	2	1880	Islip, N. Y.	Washington, D. C.
120918		Sch.	Flore Kirwan	23	18	60.0	23.8	6.6	4	1892	Baltimore, Md.	Cambridge, Md.
208044		Slp.	Flore A. Frice	77	46	55.2	18.4	4.3	5	1910	Champ, Md.	Crisfield, Md.
200804		Sch.	Flore J. Sears	67	41	65.2	19.8	5.4	9	1904	Essex, Mass.	Pensacola, Fla.
21836		Sch.	Florence	45	43	71.0	21.6	5.1	1	1867	Somerset County, Md.	Baltimore, Md.
121144		Sch.	Florence	44	38	73.0	21.2	6.0	3	1900	Solomons, Md.	Cambridge, Md.
121178		Sch.	Florence	6	6	35.6	11.2	2.4	1	1900	Mitchell Point, Tex.	Port Lavaca, Tex.
212745		Slp.	Florence	8	7	37.2	14.1	3.2	4	1914	Fishing Creek, Md.	Crisfield, Md.
120604	KHMD	Sch.	Florence A.	154	126	96.5	27.4	7.2	4	1890	Cherryfield, Me.	Baltimore, Md.
215678		*Sch.	Florence Elliott	455	440	201.9	33.6	10.7	1	1917	Seaford, Del.	Philadelphia, Pa.
207249		Sch.	Florence Erickson	38	30	60.0	20.0	6.2	6	1910	Leesburg, N. J.	Do.
120803		Sch.	Florence Northam	26	24	65.0	17.0	5.0	2	1890	Solomons Island, Md.	Annapolis, Md.
120900		*Slp.	Florence A. Harnden	27	25	50.9	17.3	3.8	5	1892	Woolwich, Me.	Rockland, Me.
215825	LJGN	Sch.	Florence B. Phillips	671	568	177.5	36.9	13.5	7	1917	Camden, Me.	New York, N. Y.
207909		Slp.	Fly	0	0	36.0	11.2	4.6	1	1896	Hoboken, N. J.	Bridgeport, Conn.
206493	LBTW	Slp. y.	Flying Cloud	28	23	50.0	14.0	0.6	4	1911	Bristol, R. I.	New York, N. Y.
211225	LOWP	Sch. y.	Flying Cloud	40	38	73.0	17.4	9.8	8	1913	Boston, Mass.	New York, N. Y.
121000	KMJF	*Sch.	Forest Belle	1,333	1,271	224.6	42.1	18.2	4	1895	Bath, Me.	Do.
219276	LTVB	Bkn.	Forest Dream	1,604	1,427	242.4	44.0	18.9	13	1919	Aberdeen, Wash.	Seattle, Wash.
219452	LVGK	Bkn.	Forest Friend	1,614	1,436	243.3	44.0	19.2	14	1919do.	Do.
219131	LTKF	Bkn.	Forest Pride	1,600	1,424	241.5	44.0	19.2	15	1919do.	Do.
121165	KQMG	Sch.	Forester	663	598	184.0	38.6	13.6	10	1900	Alameda, Calif.	San Francisco, Calif.
220724	MBRN	Sch.	Fort Laramie	2,240	2,140	266.5	46.0	24.1	15	1919	North Bend, Oreg.	Do.
120547		Sch.	Fortuna	85	80	98.8	32.5	11.9	9	1833	Brooklyn, N. Y.	Galveston, Tex.
207198		Sch.	Foucher D.	14	7	47.8	16.3	3.4	4	1910	Biloxi, Miss.	New Orleans, La.
203566		Slp.	Four Brothers	7	7	41.6	14.0	3.0	1	1906	Deepcreek, Va.	Cape Charles, Va.
106521	KFOB	Sch.	Fox	342	266	145.0	35.0	9.4	10	1888	Fairhaven, Calif.	Los Angeles, Calif.
121055		Sch.	Fram	7	7	29.3	9.5	3.3	1	1897	Edison, Wash.	Tacoma, Wash.
120615		Sch.	Franco Miner	45	42	68.0	17.8	5.0	2	1885	Fort Howard, Wis.	Milwaukee, Wis.

† Formerly (a) Norwegian bk. Sigurd.
 (b) Norwegian bk. Flore.
 † Formerly sch. George E. A. Travers.

† Formerly (a) British shp. Falls of Clyde.
 (b) Hawaiian shp. Falls of Clyde.
 † Formerly sch. Remedy.

† Formerly sch. y. Radiant.
 † Formerly sch. Allen A.
 † Composite.

MERCHANT SAILING VESSELS OF THE UNITED STATES—Continued.

Official No.	Signal letters.	Rtg.	Name of vessel.	Gross tonnage.	Net tonnage.	Length.	Breadth.	Depth.	Crew.	When built.	Where built.	Home port (where permanent document issues).
217329		Slp.	Frances	10	9	34.6	14.0	3.7	1	1918	Charleston, S. C.	Charleston, S. C.
204270		Slp.	Frances Y.	9	6	29.6	14.7	3.8	2	1907	Thunderbolt, Ga.	Beaufort, S. C.
218927	LMWH	Sch.	Frances L. Taussig	1,080	972	193.7	35.4	19.0	9	1918	Boothbay Harbor, Me.	Boston, Mass.
121101		Sch.	Francis J. Daniels	15	10	50.2	15.4	3.6	1	1899	Smyrna, N. C.	Washington, N. C.
218905	LJNM	Sch.	Francis J. McDonald	1,059	965	201.9	37.1	18.8	9	1917	Dorchester County, Md.	Wilmington, Del.
120011		Sch.	Francis J. Ruth	60	57	73.0	23.2	8.7	3	1871	Dorchester County, Md.	Annapolis, Md.
201610		Sch.	Francis V. Sylvia	95	64	85.0	21.7	10.2	14	1904	Essex, Mass.	Pensacola, Fla.
219620		Sch.	Francisco	6	6	37.0	10.6	4.2	3	1920	Puerto Real de Cabo Rojo, P. R.	San Juan, P. R.
120556		Sch.	Frank Bateman	48	48	71.2	21.0	5.3	6	1883	Oxford, Md.	Philadelphia, Pa.
205707	KWRG	Sch.	Frank Brainerd	254	188	123.4	30.9	8.7	4	1908	Rockland, Me.	Portland, Me.
214969	LGWS	Sch.	Frank A. Morey	574	481	163.0	35.4	14.7	7	1917	do.	Boston, Mass.
202652		Sch.	Frank L. Lewis	17	8	53.3	19.3	3.4	5	1905	Pilot, Miss.	Gulfport, Miss.
200738		Sch.	Frank S. Anderson	56	42	70.7	25.1	4.7	5	1904	Freeport, Fla.	New Orleans, La.
120913		Sch.	Frank S. Pierce	24	12	51.0	15.4	6.8	2	1892	Gloucester, Mass.	Bellaist, Me.
121075	KNLG	Sch.	Franklin	010	842	194.0	34.8	17.6	4	1898	Noank, Conn.	Philadelphia, Pa.
121202		Slp.	Franklin	7	7	38.7	13.4	2.7	3	1901	Hudson, Md.	Cambridge, Md.
120714		Sch.	Fred Gross	18	12	49.3	17.0	4.3	2	1888	Bayou de L'Isle, Miss.	New Orleans, La.
121109	KPIL	Sch.	Fred J. Wood	681	601	181.0	38.1	14.0	9	1899	Hoguslan, Wash.	San Francisco, Calif.
93103	KQNG	Sch.	Fred W. Thurlow	1,191	1,042	195.0	40.2	18.4	9	1901	Bath, Me.	Boston, Mass.
121233		Slp.	Fredde	7	7	38.0	13.1	2.8	4	1901	Hudson, Md.	New Bern, N. C.
221593	MDCQ	Sch.	Frederick	2,301	2,198	207.3	40.0	23.6	6	1921	South Portland, Me.	Baltimore, Md.
216540	LMCN	Sch.	Frederick J. Lovatt	510	446	149.3	34.2	14.4	7	1918	Boothbay Harbor, Me.	Maohias, Me.
120058		Sch.	Freeman	13	7	39.7	14.6	4.5	5	1886	Smiths Landing, N. J.	Philadelphia, Pa.
217883	LQFR	Sch.	Freeman	1,070	959	192.4	39.0	19.4	9	1919	Rockland, Me.	Boston, Mass.
215762	LFQ	Sch.	Friend Ship	683	607	176.9	36.6	14.2	7	1917	Phippsburg, Me.	Rockland, Me.
121230	KRTS	Sch.	Fullerton (T)	1,554	1,494	235.0	42.5	19.5	13	1902	Alameda, Calif.	Los Angeles, Calif.
207903		Slp.	Fullon T. Mister	20	14	52.8	18.1	4.5	6	1910	Deals Island, Md.	Annapolis, Md.
G.												
205810		Sch.	G. A. Anderson	7	7	43.5	14.3	2.9	4	1908	Bishops Head, Md.	Crisfield, Md.
85735		Sch.	G. A. Kirwan	44	42	66.3	21.8	6.4	3	1882	Madison, Md.	Baltimore, Md.
219185	LTNM	Sch.	G. A. Kohler	1,462	1,365	212.2	40.0	21.2	21	1919	Wilmington, Del.	Do.
80590		Sch.	G. A. Zirkel	10	10	54.3	14.8	3.6	5	1901	Orfale, Md.	Crisfield, Md.
80596		Slp.	G. C. Williams	8	8	41.3	15.7	4.2	5	1901	Crisfield, Md.	Do.
205616		Slp.	G. G. Vetra	8	8	39.9	13.8	3.1	3	1908	Wenona, Md.	Do.
206985	LBHO	Sch.	G. J. Cherry	533	468	150.3	33.7	13.9	7	1909	Phippsburg, Me.	New York, N. Y.
86013		Sch.	G. P. Leatherbury	8	8	53.6	11.7	3.0	1	1882	St. Peter's Creek, Md.	Newport News, Va.
85366		Sch.	G. W. Crist	21	14	40.3	17.4	4.7	5	1874	Bridgeton, N. J.	Philadelphia, Pa.
85872		Sch.	G. W. Glenn	16	12	52.6	16.5	3.6	7	1884	Accomac County, Va.	Crisfield, Md.
86131	KJDM	Sch.	Galleo	354	328	132.5	33.5	12.7	7	1891	Benicia, Calif.	San Francisco, Calif.
86570	KRBQ	Sch.	Gamble	726	696	183.7	38.0	13.8	8	1901	Port Blakeley, Wash.	Do.
86603	KSHL	Sch.	Gardiner G. Deering	1,982	1,714	251.6	44.4	25.1	10	1903	Bath, Me.	Bath, Me.
39382		Sch.	Garibaldi	88	83	78.0	24.3	6.4	4	1869	New Liverpool Mich.	Detroit, Mich.
221503	MDCH	Sch.	Garrett	2,301	2,182	267.3	46.0	23.6	6	1921	Newington, N. H.	Baltimore, Md.
85341		Slp.	Gauntlet	11	10	34.0	13.4	4.4	2	1874	Boston, Mass.	Key West, Fla.
220816	MBVR	Sch.	Gaylota	287	263	127.6	31.1	11.7	6	1920	Catano, P. R.	San Juan, P. R.
85643		Sch.	General Hancock	16	16	44.7	15.6	5.5	7	1880	Key West, Fla.	Tampa, Fla.
85699	JVIM	Sch.	Gen. Knox	1,587	1,550	251.1	42.4	21.8	4	1881	Thomaston, Me.	New York, N. Y.
215623		Sch.	General Pershing	46	40	70.0	22.7	5.8	3	1917	White Haven, Md.	Baltimore, Md.
10797		Sch.	General Torbert	99	94	90.5	24.4	6.2	3	1866	Greensboro, Md.	New York, N. Y.
201655	KTPO	Sch.	General Leon Jurado	1,144	952	191.0	39.4	18.3	9	1905	Bath, Me.	Boston, Mass.
85910		Sch.	Gonesta	10	9	47.4	15.8	2.8	4	1885	Cambridge, Md.	Philadelphia, Pa.
86318		Sch.	Gonesta	13	12	44.0	18.0	3.9	1	1895	Poquoson, Va.	Newport News, Va.
86230	KLND	Bgn.	Geneva	495	451	150.0	36.3	14.0	9	1892	Benicia, Calif.	Mobile, Ala.
216359	LKSB	Sch.	Geneva Kathleen	583	542	162.9	36.8	13.2	7	1918	Haumont, Tex.	Port Arthur, Tex.
205630		Slp.	Geneva May	15	11	46.8	16.8	3.6	5	1908	Wenona, Md.	Crisfield, Md.
85856		Sch.	Geneva Newcomb	9	9	46.8	14.0	3.6	2	1884	Taylor's Island, Md.	Do.
85276		Sch.	Genoa	730	694	188.9	34.1	13.2	7	1873	Cleveland, Ohio.	Port Huron, Mich.
80400		Slp.	George	10	5	33.0	12.5	3.1	2	1897	New Haven, Conn.	Bridgeton, Conn.
215615		Sch.	George	14	11	50.9	13.0	2.4	2	1917	Alexandria, Va.	Alexandria, Va.
85868	KCSW	Dk.	George Curtis	1,837	1,680	240.7	42.4	25.2	18	1884	Waldoboro, Me.	San Francisco, Calif.
150359		Sch.	George Owsen	67	64	79.5	25.5	6.0	4	1885	Athens, N. Y.	Hartford, Conn.
85348	JQBG	Sch.	George Moon	87	81	172.6	36.0	20.4	3	1874	Myrtle Bridge, Conn.	New York, N. C.
80598		Slp.	Geo. Bloyer	22	16	53.5	18.0	4.5	2	1900	Smyrna, N. C.	Wilmington, N. C.
86261		Sch.	Geo. H. Owen	744	706	196.0	43.0	13.2	6	1893	West Bay City, Mich.	Port Huron, Mich.
86665	KSHM	Sch.	George E. Billings	1,230	1,103	224.0	42.4	18.3	12	1903	Port Blakely, Wash.	San Francisco, Calif.
201214	KTGR	Sch.	George E. Kinok	560	460	152.6	34.4	12.6	6	1904	Myrtle, Conn.	New London, Conn.
10918		Sch.	George F. Carnan	36	34	55.7	19.1	6.0	3	1865	Patchogue, N. Y.	Fall River, Mass.
86363		Sch.	George H. Corliss	2,886	2,718	352.0	44.2	22.3	8	1896	Chicago, Ill.	Duluth, Minn.
85223		Sch.	George H. Meekins	80	62	82.5	24.0	6.7	3	1872	Dorchester County, Md.	Baltimore, Md.
86314	KMGT	Sch.	George R. Bradford	142	135	96.4	27.4	8.0	6	1895	Essex, Mass.	Gloucester, Mass.
201520	KTLS	Sch.	George R. Stotson	676	577	175.8	35.1	14.1	3	1904	Bath, Me.	Philadelphia, Pa.

1 Formerly sch. Dawn.
 2 Formerly sch. Fitz A. Oakes.
 3 Formerly sch. May V. Nevills.
 4 Formerly sch. Ada Cliff.

5 Formerly sch. Alice M. Kafka.
 6 Formerly sch. Charles S. Gawthrop.
 7 Formerly sch. Gen. Knox.
 8 Formerly sch. U. S. S. Gen. Knox.

9 Formerly sch. Alice May Davenport.
 10 Formerly sch. Peter Merhoff.

MERCHANT SAILING VESSELS OF THE UNITED STATES—Continued.

Official No.	Signal letters.	Reg.	Name of vessel.	Gross tonnage.	Net tonnage.	Length.		Depth.	Crew.	When built.	Where built.	Home port (where permanent document issues).	
						Feet.	Feet.						
86562		Sch.	George S. McCready.....	37	37	71.5	23.0	5.0	3	1901	Crisfield, Md.....	Crisfield, Md.	
85987		Sch.	George T. Duncan.....	10	9	58.3	15.2	3.8	1	1894	Mill Creek, Md.....	Do.	
85747		Sch.	George T. Phillips.....	32	31	65.5	18.1	5.6	3	1852	Solomons Island, Md.....	Baltimore, Md.	
85731		Sch.	George T. Garrison.....	55	45	67.8	22.5	5.1	2	1832	Baltimore, Md.....	Do.	
214335		Sch.	Geo. T. Lock.....	801	788	180.0	32.0	12.9	4	1915	Westlake, La.....	Pensacola, Fla.	
218509		Sch.	George U. Hind.....	1,389	1,224	231.4	43.5	18.6	14	1919	Rolph, Calif.....	San Francisco, Calif.	
86530	LVJT	Bkn.	George W. Collier.....	9	9	45.5	15.2	3.5	4	1900	Deals Island, Md.....	Crisfield, Md.	
86679		Sch.	George W. Collier.....	9	9	45.5	15.2	3.5	4	1900	Deals Island, Md.....	Crisfield, Md.	
86679	KBMP	Sch.	George W. Elzey, Jr.....	690	577	183.7	37.2	13.0	9	1903	Bath, Me.....	Wilmington, Del.	
86110		Sch.	George W. Jackson.....	10	9	41.0	15.2	3.1	2	1890	Cambridge, Md.....	Philadelphia, Pa.	
201535		Sch.	George W. Truitt, Jr.....	779	9	8	39.6	14.7	3.3	2	1884	Cambridge, Md.....	Wilmington, Del.
85857	KTMF	Sch.	George W. Woolford.....	14	11	49.0	14.5	4.2	2	1906	Deer Isle, Me.....	Alexandria, Va.	
203131		Sch.	George and Albert.....	866	757	187.8	36.1	16.1	10	1918	Portland, Ore.....	New York, N. Y.	
216878	LMTH	Sch.	Georgette.....	16	15	49.2	12.0	6.9	3	1917	City Island, N. Y.....	Providence, R. I.	
215427	LHPV	Sch. y.	Georgette.....	471	398	149.6	34.3	11.8	6	1903	Phillipsburg, Me.....	New York, N. Y.	
200202	KBQB	Sch.	Georgia D. Jenkins.....	6	6	36.0	13.4	2.9	4	1897	Fairmount, Md.....	Cambridge, Md.	
86396		Sch.	Georgia and Inez.....	7	7	40.5	14.0	2.8	4	1901	Hudson, Md.....	Baltimore, Md.	
86385		Sch.	Georgia.....	998	870	210.0	41.0	15.7	10	1901	Fairhaven, Calif.....	San Francisco, Calif.	
86597	KRGH	Bkn.	Georgia.....	11	9	37.5	14.2	3.9	3	1887	East Creek, Md.....	Cape Charles, Va.	
76693		Sch.	Gerald C. Headley.....	10	9	37.0	13.2	4.0	1	1892	Handboro, Miss.....	Tampa, Fla.	
86203		Sch.	Gertie.....	7	7	38.0	13.5	3.0	3	1899	Deals Island, Md.....	Crisfield, Md.	
86456		Sch.	Gertie E. Collier.....	8	8	38.2	10.4	3.3	2	1894	Chincoteague, Va.....	Cape Charles, Va.	
86284		Sch.	Gertrude.....	6	6	43.6	11.2	3.0	1	1895	Morsehead City, N. C.....	Beaufort, N. C.	
86327		Sch.	Gertrude.....	9	8	41.0	13.5	3.5	1	1901	Exmore, Va.....	Cape Charles, Va.	
86603		Sch.	Gertrude.....	8	6	43.6	11.2	3.0	1	1901	Exmore, Va.....	Cape Charles, Va.	
210418		Sch.	Gertrude B.....	15	10	48.5	16.8	3.8	3	1912	Biloxi, Miss.....	Gulfport, Miss.	
86600		Sch.	Gertrude Leaner.....	15	10	48.5	16.8	3.8	3	1912	do.....	Mobile, Ala.	
86474		Sch.	Gertrude Wands.....	8	8	42.6	14.3	3.4	4	1899	Inverness, Md.....	Crisfield, Md.	
86607		Sch.	Gerty Rhodes.....	21	12	51.8	18.0	3.6	4	1902	Biloxi, Miss.....	Houston, Tex.	
86434	PNQD	Sch.	Gilbert.....	839	736	183.7	35.2	16.2	4	1898	Bath, Me.....	New York, N. Y.	
86026		Sch.	Gilbert Stancliff.....	117	111	90.6	26.0	6.6	2	1896	Middletown, Conn.....	Rockland, Me.	
200135		Sch. y.	Oltana.....	16	16	46.0	13.0	5.5	3	1902	Erie, Pa.....	Buffalo, N. Y.	
219779		Sch.	Giuseppe.....	19	19	47.0	14.6	3.4	6	1919	Tarpon Springs, Fla.....	Tampa, Fla.	
86134	KJFW	Sch.	Gladiator.....	112	75	92.6	24.3	10.0	7	1891	Essex, Mass.....	Bangor, Me.	
86512		Sch.	Glady's.....	11	7	50.0	15.6	3.5	1	1900	Pocomoke City, Md.....	Reedville, Va.	
86593		Sch.	Glady's.....	5	5	36.8	13.4	2.1	3	1901	Cambridge, Md.....	Cambridge, Md.	
200366		Sch.	Glady's.....	7	5	41.5	13.3	3.1	2	1903	Justisville, Va.....	Crisfield, Md.	
204297		Cat.	Glady's.....	6	6	23.9	11.6	4.0	1	1907	Osterville, Mass.....	New Bedford, Mass.	
93398		Sch.	Glady's L.....	54	40	81.0	22.7	6.0	2	1903	Madison, Md.....	Reedville, Va.	
206030		Sch.	Glady's Marie.....	9	5	41.0	14.8	4.0	2	1910	Pocomoke City, Md.....	Do.	
217306	LPCF	Sch.	Glady's M. Taylor.....	967	891	191.1	37.7	19.1	9	1918	Stookton Springs, Me.....	Boston, Mass.	
85966	KFCG	Sch.	Glendale.....	296	281	122.2	34.0	9.0	9	1888	Fairhaven, Calif.....	San Francisco, Calif.	
86303	KMGJ	Sch.	Glendower.....	855	823	192.2	34.7	16.0	3	1894	Noank, Conn.....	New York, N. Y.	
215220	LHJM	Sch.	Glenside.....	974	900	196.3	34.6	18.3	6	1917	Baltimore, Md.....	Philadelphia, Pa.	
86452		Sch.	Gloucester.....	18	16	41.6	18.3	4.4	3	1898	Shipyard, Ga.....	Beaufort, S. C.	
86471		Sch.	Gloucester.....	10	10	42.5	14.2	3.5	4	1899	Hudson, Md.....	Cambridge, Md.	
100734	KQWD	Sch.	Goldfield.....	730	625	167.6	36.0	13.4	8	1901	Bath, Me.....	Pensacola, Fla.	
10651		Sch.	Gold Hunter.....	54	51	66.7	21.6	5.7	2	1850	York, Me.....	Portland, Me.	
85827		Sch.	Gold Spray.....	10	9	53.0	13.0	3.2	5	1883	Fox Creek, Md.....	Crisfield, Md.	
86401		Sch.	Golden Gate.....	5	5	40.3	11.8	2.6	4	1896	Fishing Creek, Md.....	Do.	
213770	LFVJ	Sch.	GOLDEN GATE.....	2,832	2,161	298.3	42.8	24.5	25	1888	Whitehaven, England	San Francisco, Calif.	
221446	MCWV	Sch.	Golden Rod.....	412	349	142.5	33.0	12.6	7	1919	Mahone Bay, Canada	Mobile, Ala.	
86584		Sch.	Golden Rule.....	9	7	36.0	14.2	4.0	4	1901	Accomac County, Va.....	Crisfield, Md.	
86046	KOLO	Sch.	Golden Shore.....	699	626	185.1	35.5	14.2	9	1889	Port Blakely, Wash.....	San Francisco, Calif.	
86449		Sch.	Goldie.....	36	23	64.5	18.0	4.5	5	1898	Soranton, Miss.....	Mobile, Ala.	
86522		Sch.	Goldie O.....	22	22	65.0	18.5	5.4	2	1900	Fishing Island, Md.....	Norfolk, Va.	
86370		Sch.	Goldie J. Lewis.....	7	5	41.0	13.5	3.1	4	1896	Applegarth, Md.....	Crisfield, Md.	
200097		Sch.	Good Hope.....	74	74	86.2	21.3	10.0	25	1903	Essex, Mass.....	Galveston, Tex.	
86198		Sch.	Gorman O.....	17	13	63.0	17.4	4.0	6	1892	Solomons, Md.....	Philadelphia, Pa.	
208940	LBVS	Sch.	Goy, Foss.....	130	88	105.9	24.8	10.8	2	1911	Essex, Mass.....	Philadelphia, Pa.	
86432		Sch.	Grace.....	8	8	36.5	14.2	4.4	1	1895	Fort Republic, N. J.....	Gloucester, Mass.	
85859		Sch.	Grace Ellena.....	16	14	51.4	15.4	3.0	3	1884	Shellbanks, Ala.....	Philadelphia, Pa.	
86326		Sch.	Grace Otis.....	62	36	67.0	22.5	8.5	5	1895	Newburyport, Mass.....	Pensacola, Fla.	
12619		Sch.	Grace E. Stevens.....	87	71	71.8	24.0	7.8	2	1853	Brook Haven, N. Y.....	Southwest Harbor, Me.	
86242	KLPN	Sch.	Grace G. Bennett.....	210	199	135.5	23.9	7.8	5	1893	Bethel, Del.....	Portland, Me.	
85802		Sch.	Grace S. Mackey.....	15	14	38.7	15.1	4.2	2	1883	Fort Washington, N. Y.....	New York, N. Y.	
85441		Sch.	Grace.....	12	11	35.0	14.0	4.0	1	1873	Boothbay, Me.....	Rockland, Me.	
86033		Sch.	Grace.....	11	7	38.6	15.0	4.1	3	1889	Goshen, N. J.....	Philadelphia, Pa.	
209853		Sch.	Grace May.....	104	104	99.8	25.5	6.6	8	1909	Seaford, Del.....	Baltimore, Md.	
86631		Sch.	Grace and Salome Post.....	31	26	65.0	19.0	5.6	2	1902	West Point, Va.....	Crisfield, Md.	
86293		Sch.	Grampian.....	1,444	802	218.0	38.0	13.2	8	1894	West Bay City, Mich.....	Baltimore, Md.	
86317		Sch.	Granada.....	879	729	163.4	40.0	21.6	1	1895	do.....	Chicago, Ill.	
214543	LQMD	Sch.	Grand Turk.....	540	465	165.4	35.1	13.4	8	1916	Millbridge, Me.....	Duluth, Minn.	
209184	LQFB	Sch.	Granville R. Bacon.....	385	339	133.6	31.6	11.8	6	1911	Bethel, Del.....	Wilmington, Del.	
10947		Sch.	Grape Shot.....	29	28	51.8	18.5	5.5	3	1856	Sayville, N. Y.....	Reedville, Va.	
218024	LRBW	Bk.	GRATIA.....	1,562	1,462	249.7	38.1	21.6	23	1891	Port Glasgow, Scotland.....	New York, N. Y.	
10566		Sch.	Gratitude.....	23	14	53.2	16.3	5.6	6	1855	Philadelphia, Pa.....	Philadelphia, Pa.	

1 Formerly George W. Truitt.
 2 Formerly slip Julia Wallace.
 3 Formerly sch. Miriam.

4 Formerly sch. Inez N. Carver.
 5 Formerly slip Julia Wallace.
 6 Formerly slip Julia Wallace.
 7 Formerly slip Julia Wallace.
 8 Formerly British shp. Lord Shaftesbury.
 9 Formerly British shp. Golden Gate.

10 Formerly British sch. Sir Donald.
 11 Formerly sch. George H. Barnes.

MERCHANT SAILING VESSELS OF THE UNITED STATES—Continued.

Official No.	Signal letters.	Rtg.	Name of vessel.	Gross tonnage.	Net tonnage.	Length.	Breadth.	Depth.	Crew.	When built.	Where built.	Home port (where permanent document issued).
						Feet.	Feet.	Feet.				
215496	LIRT	Slp.y.	Gray Dawn.....	16	16	49.2	12.0	6.9	8	1917	City Island, N. Y.....	Philadelphia, Pa.
205552	KWRB	*Sch.	Greenwood.....	967	890	195.6	36.0	17.6	4	1908	Noank, Conn.....	New York, N. Y.
220731	MBRP	*Sch.	Griffon.....	2,259	2,149	267.9	46.3	23.8	10	1920	Winslow, Wash.....	Seattle, Wash.
216662	LMHB	Sch.	Gullford D. Pendleton.....	1,611	1,456	206.8	41.3	19.6	6	1918	Jacksonville, Fla.....	New York, N. Y.
86578		Sch.	Gullermito.....	38	38	52.0	17.4	6.6	11		Curacao, D. W. I.....	San Juan, P. R.
86166	KJSP	Slp.y.	Gulnare.....	23	22	46.0	16.2	6.3	1	1891	Mariners Harbor, N. Y.....	New York, N. Y.
85985		Sch. y.	Gundred.....	19	18	48.3	14.2	7.5	4	1887	Boston, Mass.....	Do.
86217		Sch.	Gus Simpson.....	27	18	55.4	21.2	4.0	3	1892	Bayou Falls, Miss.....	New Orleans, La.
200387		Sch.	Gussie C.....	21	21	55.0	20.6	5.3	1	1903	Fairmount, Md.....	Newport News, Va.
86304		Slp.	Guy.....	5	5	36.2	11.3	2.7	2	1894	Marion, Md.....	Crisfield, Md.
85603	JTNM	Bk.	Guy C. Goss.....	1,572	1,400	213.9	39.8	24.0	20	1879	Bath, Me.....	Seattle, Wash.
H.												
222821		Sch.	H. O. Nickelson.....	47	28	67.4	20.8	6.5	6	1923	Dorchester, N. J.....	Philadelphia, Pa.
215638		Sch.	H. E. Gumbel.....	28	19	54.5	18.8	4.4	4	1917	Biloxi, Miss.....	Gulport, Miss.
204559		Slp.	H. G. Alexander.....	10	8	47.5	16.0	3.6	4	1907	Wenona, Md.....	Cape Charles, Va.
86953		Sch.	H. H. Conway.....	61	53	78.5	23.2	6.2	4	1883	Baltimore, Md.....	Baltimore, Md.
106644		Sch.	H. J. McAvoy.....	533	511	172.0	32.4	12.1	6	1889	Mount Clemens, Mich.....	Buffalo, N. Y.
96614	KRQO	Sch.	H. K. Hall.....	1,337	1,105	225.4	42.4	18.1	12	1902	Fort Blakeley, Wash.....	San Francisco, Calif.
95778		Sch.	H. K. Price.....	52	39	65.2	23.2	6.4	2	1883	Pocomoke City, Md.....	Annapolis, Md.
95377		Sch.	H. L. James.....	119	109	93.0	27.0	7.2	3	1876	Dorchester County, Md.....	Baltimore, Md.
95945		Sch.	H. L. Steelman.....	19	11	43.1	16.5	4.1	6	1888	Estelville, N. J.....	Philadelphia, Pa.
95719		Sch.	H. M. Rowe.....	39	37	64.0	21.4	5.5	3	1882	Dorchester County, Md.....	Crisfield, Md.
42287		*Slp.	H. N. Conklin.....	484	463	146.0	35.4	12.0	1	1878	New Baltimore, N. Y.....	New London, Conn.
95536		Slp.	H. S. Dulany.....	8	8	36.5	14.5	4.4	1	1897	Chesconnesser, Va.....	Crisfield, Md.
96380		Sch.	H. Hansel Tyler.....	5	5	36.2	13.3	2.6	4	1896	Fishing Creek, Md.....	Cambridge, Md.
96328	KMRP	*Sch.	Haekensack.....	676	791	192.0	34.7	16.4	3	1896	Noank, Conn.....	New York, N. Y.
95200		*Sch.	Haldstad.....	496	471	171.1	33.4	12.4	6	1873	Little Sturgeon, Wis.....	Cleveland, Ohio.
96131		Sch.	Hallo K.....	10	9	53.0	15.6	4.1	2	1891	Solomons, Md.....	Annapolis, Md.
219172	LTMK	*Sch.	Hallowall.....	1,327	1,182	231.0	38.5	18.7	4	1919	Richmond, Me.....	Baltimore, Md.
95186		Sch.	Hannah and Ida.....	29	27	61.5	20.1	5.2	5	1872	Mauricetown, N. J.....	Annapolis, Md.
221386	MOVR	*Sch.	Harford.....	2,240	2,139	287.8	46.0	23.6	6	1921	Portland, Me.....	Baltimore, Md.
220345	MBOH	Sch.	Harriet B.....	447	379	148.3	31.8	13.3	6	1920	Essex, Mass.....	Providence, R. I.
95215		Slp.	Harp.....	13	12	37.6	16.0	4.0	2	1873	Darien, Conn.....	Bridgeport, Conn.
95061		Sch.	Harriet Howarth.....	41	39	62.2	20.7	6.6	3	1870	Somerset County, Md.....	Baltimore, Md.
96161	KLFN	Sch.	Harriet C. Whitehead.....	222	211	119.6	31.3	8.0	4	1892	Waterford, Conn.....	Elizabeth City, N. C.
11295		Sch.	Harriet P. Ely.....	62	58	70.6	23.5	5.9	3	1862	Norwalk, Conn.....	Baltimore, Md.
201611		Sch.	Harrison.....	28	19	56.4	21.1	4.0	2	1907	De Lisle, Miss.....	Gulport, Miss.
202715	KVDS	Sch.	Harrison T. Beacham.....	299	286	143.0	29.0	9.0	6	1905	Baltimore, Md.....	Mobile, Ala.
96471		Slp.	Harry Anderson.....	8	8	44.3	15.2	3.1	5	1899	Deals Island, Md.....	Crisfield, Md.
96457		Slp.	Harry Collins.....	10	8	33.0	15.7	3.9	2	1899	Charleston, S. C.....	Charleston, S. C.
207922		Slp.	Harry F. Albaugh.....	21	19	56.4	18.4	4.8	10	1910	Champ, Md.....	Crisfield, Md.
207801	LBQO	*Sch.	Harry F. Hooper.....	836	762	203.0	35.5	13.5	5	1910	Seaford, Del.....	Wilmington, Del.
216137	LJWR	Sch.	Harry G. Deering.....	1,342	1,163	211.4	41.0	21.1	9	1918	Bath, Me.....	Bath, Me.
96557		Sch.	Harvest Home.....	9	7	45.2	11.9	3.4	1	1901	Leban, Va.....	Norfolk, Va.
95970		Slp.	Harvey M.....	5	5	28.0	11.5	3.2	1	1887	Glenwood, N. Y.....	Bridgeport, Conn.
96463		Slp.	Harvey A. Parks.....	8	8	42.0	16.0	2.8	5	1899	Hollands Island, Md.....	Cambridge, Md.
219545	LVMJ	*Sch.	Hastall (T).....	1,163	1,087	198.5	36.5	20.0	4	1919	Yonkers, N. Y.....	Port Arthur, Tex.
11477	HKDB	*Sch.	Hattaras.....	788	764	171.5	33.5	18.8	3	1865	Brooklyn, N. Y.....	New York, N. Y.
96683	KSLP	*Sch.	Hattle.....	1,286	1,163	230.3	40.0	17.3	4	1903	Bath, Me.....	Boston, Mass.
95827		Sch.	Hattle Duncan.....	9	9	52.6	14.8	2.6	6	1884	Holland Point, Md.....	Crisfield, Md.
11557		Sch.	Hattle Lewis.....	50	48	60.2	21.8	5.1	2	1864	Gulford, Conn.....	Ellsworth, Me.
202608		Slp.	Hattle O. Laird.....	13	9	46.0	15.0	3.2	1	1905	Pocomoke City, Md.....	Reedville, Va.
96427		Slp.	Hattle E. Travers.....	7	7	41.0	14.0	2.8	5	1898	Hoopers Island, Md.....	Baltimore, Md.
95551		Sch.	Hattle R. Johnson.....	29	18	56.4	18.5	5.1	6	1879	Bridgton, N. J.....	Philadelphia, Pa.
95626		Sch.	Hattle and Frances.....	28	26	53.2	17.4	5.5	2	1880	Madison, Md.....	Washington, D. C.
205150	KWPL	*Sch.	Hauto.....	830	732	180.2	35.0	14.7	4	1908	Noank, Conn.....	New York, N. Y.
96314	KMJV	*Sch.	Haverford.....	678	644	178.4	35.0	14.2	2	1895	do.....	do.
96659	KSFB	Bkn.	HAWAII.....	1,065	923	195.7	42.3	17.9	13	1900	Dumbarton, Scotland.....	San Francisco, Calif.
205146		Sch. y.	Hawaii.....	34	34	60.8	16.9	7.5	0	1908	Honolulu, Hawaii.....	Los Angeles, Calif.
150725	KMBJ	*Sch.	Hawthorne.....	680	608	178.4	35.0	14.2	3	1896	Noank, Conn.....	New York, N. Y.
200292		Sch.	Hazel.....	21	14	54.8	18.9	4.1	4	1903	De Lisle, Miss.....	Gulport, Miss.
200643		Sch.	Hazel R. Hines.....	121	79	101.0	25.0	10.8	4	1904	Essex, Mass.....	Bangor, Me.
95486	JSMK	Bk.	Hecla.....	1,529	1,455	210.5	40.2	24.3	28	1877	Bath, Me.....	San Francisco, Calif.
95774		Sch.	Helen Gertrude.....	8	7	48.3	12.0	3.4	4	1883	Somerset County, Md.....	Baltimore, Md.
11873		Slp.	Helen Hurd.....	12	7	38.5	14.6	3.6	4	1857	Greenport, N. Y.....	Philadelphia, Pa.
96054		Slp.	Helen Roe.....	6	6	37.0	13.0	2.8	1	1902	Bellevue, Md.....	New York, N. Y.
203603		Sch.	Helen G. Justice.....	28	25	57.6	19.0	5.0	6	1906	Pocomoke City, Md.....	Philadelphia, Pa.
206842		Sch.	Helen M. Daughman.....	39	23	62.6	20.5	5.4	4	1888	Mardella, Md.....	Annapolis, Md.
200057		Sch.	Helen M. Fairlamb.....	74	59	70.0	23.6	6.0	6	1903	Milford, Del.....	Philadelphia, Pa.
95306		Sch.	Helen and Sallie.....	16	11	41.5	15.6	4.3	6	1887	Estelville, N. J.....	Do.
218625	LSFO	Sch.	Helen Barnet Gring.....	1,226	1,127	202.8	40.4	20.8	10	1919	Camden, Me.....	Roston, Mass.
96460	KPQN	Sch.	Helene.....	927	828	202.2	40.2	15.9	11	1899	Fort Blakeley, Wash.....	Honolulu, Hawaii.
217453		Slp.	Hellene.....	6	6	28.7	11.9	3.2	2	1912	Belhaven, N. C.....	Washington, N. C.

1 Formerly sch. John Henry.

2 Formerly Spanish sch. Gullermito.

3 Formerly sch. Wm. Sommers.

4 Formerly sch. A. Stewart.

5 Formerly slp.-y. Acushla.

6 Formerly *sch. John S. Pancake.

7 Formerly Chilean bk. Hawaii.

8 Formerly *sch. Paterson.

MERCHANT SAILING VESSELS OF THE UNITED STATES—Continued.

Official No.	Signal letters.	Rtg.	Name of vessel.	Gross tonnage.	Net tonnage.	Length.	Breadth.	Depth.	Crew.	When built.	Where built.	Home port (where permanent document issues).
202235	KTWP	Sch.	Helvetia.....	490	425	157.4	36.2	12.8	7	1905	Rockland, Me.	Rockland, Me.
96785		Sch.	Henrietta Bach.....	44	32	66.5	22.0	5.7	3	1883	Cambridge, Md.	Annapolis, Md.
96686		Sch.	Henrietta Collyer.....	58	55	77.5	22.6	5.1	2	1890	Nyack, N. Y.	New Haven, Conn.
11821	JDGF	Sch.	Henrietta Simmons.....	228	217	112.4	28.7	9.1	4	1865	Leesburg, N. J.	Portland, Me.
96298	KMHD	Sch.	Henrietta A. Whitney.....	217	186	115.5	28.4	8.1	4	1895	Ellsworth, Me.	Ellsworth, Me.
96633		Sch.	Henrietta O. Sharit.....	17	16	46.1	16.0	4.6	5	1884	Apalachicola, Fla.	Tampa, Fla.
214523		Sch.	Henry Clark.....	23	16	57.6	19.2	3.7	5	1916	Pascagoula, Miss.	New Orleans, La.
200762		Sch.	Henry Crocker.....	43	40	66.0	24.8	4.8	2	1904	Patchogue, N. Y.	New York, N. Y.
96644		Sch.	Henry Disston.....	41	26	73.0	19.9	5.2	4	1881	Portsmouth, Va.	Baltimore, Md.
206188		*Sch.	Henry Endicott.....	866	758	190.6	35.1	16.2	4	1908	Bath, Me.	Boston, Mass.
209973		Slp.	Henry H.....	11	8	36.6	13.7	3.4	2	1908	Lacey, Ga.	Savannah, Ga.
96206		Slp.	Henry Ruppell.....	7	6	32.5	13.4	3.3	1	1892	Patchogue, N. Y.	Bridgeport, Conn.
96095	KJBS	*Sch.	Henry Seymour.....	160	160	91.0	30.7	8.3	6	1890	Tottenville, N. Y.	New York, N. Y.
96688	JWBP	*Sch.	Henry Villard.....	1,552	1,452	219.2	39.8	24.1	8	1882	Bath, Me.	Seattle, Wash.
96470	KPLH	Sch.	Henry Wilson.....	490	430	157.8	37.1	11.3	8	1899	Aberdeen, Wash.	San Francisco, Calif.
96075		Sch.	Henry F. Barnes.....	18	12	59.5	17.0	4.6	2	1890	Jones Creek, Md.	Crisfield, Md.
96126	KJRV	Sch.	Henry H. Chamberlain.....	245	204	122.3	30.6	8.4	6	1891	Phippsburg, Me.	Calais, Me.
96733		Sch.	Henry I. Phillips.....	26	25	54.1	18.2	5.0	2	1882	Cambridge, Md.	Cambridge, Md.
209682		Sch.	Henry P. Williams.....	73	73	85.9	25.1	10.0	9	1912	Chelsea, Mass.	Pensacola, Fla.
95826		Slp.	Henry W. Ruark.....	10	9	39.0	15.0	3.3	6	1884	Taylor's Island, Md.	Cambridge, Md.
213354		Sch.	Herbert Loring.....	77	63	72.6	23.2	8.2	1	1915	Millbridge, Me.	Maohias, Me.
218885	LSTD	Sch.	Herbert L. Rawding.....	1,219	1,109	201.7	38.5	21.9	8	1919	Stockton Springs, Me.	Boston, Mass.
95328		Slp.	Hercules.....	50	41	60.5	23.0	5.0	1	1878	San Francisco, Calif.	San Francisco, Calif.
214685	LGQH	Sch.	Herdas.....	1,220	1,124	199.8	42.3	19.6	13	1917	Chelsea, Mass.	Baltimore, Md.
218433	LRTO	*Sch.	HERMITAGE.....	2,111	1,652	306.2	59.2	30.3	16	1919	Baltimore, Md.	Philadelphia, Pa.
96609	KRPH	*Sch.	Herndon.....	1,763	1,651	252.0	43.0	20.0	6	1902	Noank, Conn.	Do.
216630	LMGH	Sch.	Hesper.....	1,348	1,231	210.2	41.0	20.4	9	1918	South Somerset, Mass.	Boston, Mass.
217229	LNTD	Bkn.	Hesperian.....	1,385	1,215	231.4	43.5	18.6	13	1918	Rolph, Calif.	San Francisco, Calif.
95871		Sch.	Hilda.....	9	9	37.1	13.8	3.9	3	1884	Clear Creek, Tex.	Port Lavaca, Tex.
96591		Slp.	Hilda.....	8	6	42.5	13.9	3.2	4	1901	Hallwood, Va.	Washington, N. C.
96469		Slp.	Hilda D.....	6	6	35.6	13.0	3.0	2	1899	Orlole, Md.	Crisfield, Md.
202528		Slp.	Hilda M. Willing.....	8	6	40.0	14.0	3.1	5	1905	do.	Do.
96432		Sch.	Hildesbank.....	41	35	43.0	20.1	4.4	3	1898	do.	Do.
96376	KNDB	Sch. y.	HINDGARDE.....	184	145	106.0	26.0	19.5	25	1897	Wilmington, Del.	New Orleans, La.
200710		Sch.	Hilma.....	9	7	32.6	12.2	2.4	2	1903	Lake Charles, La.	Philadelphia, Pa.
96577		Slp.	Hobart.....	5	5	38.7	14.4	2.6	5	1901	Fishing Creek, Md.	Morgan City, La.
96418	KNPF	Sch.	Honolupu.....	564	520	182.5	36.8	12.8	9	1898	Alameda, Calif.	Cambridge, Md.
207481		Slp.	Hoo-Hoo.....	8	5	35.7	13.0	2.4	8	1905	Matagorda, Tex.	San Francisco, Calif.
96506		Sch. y.	Hookah.....	16	16	42.2	14.1	5.4	2	1900	Gloucester, Mass.	Port Lavaca, Tex.
96168		Sch.	Hopatoong.....	843	804	192.1	35.3	15.3	3	1890	Noank, Conn.	New York, N. Y.
96408		Slp.	Hope.....	12	9	41.0	14.2	2.6	1	1895	Woolwich, Me.	Boothbay Harbor, Me.
202675		Sch.	Hope.....	72	54	84.4	21.6	9.8	10	1905	Essex, Mass.	Pensacola, Fla.
96661	KSFQ	Sch.	Hope Sherwood.....	686	522	172.8	36.6	14.0	7	1903	Bath, Me.	New York, N. Y.
96448		Slp.	Hopeful.....	16	15	41.0	17.2	3.9	1	1899	Shippard, Ga.	Savannah, Ga.
201154	KTGD	Sch.	Horace A. Alyn.....	859	748	190.6	35.2	16.3	3	1904	Bath, Me.	Philadelphia, Pa.
200470	KSRW	Sch.	Horace A. Stone.....	1,376	1,237	206.5	38.6	20.7	9	1903	Brewer, Me.	Boston, Mass.
204717	KWJV	Sch.	Horace M. Blockford.....	503	445	147.7	33.5	13.7	8	1907	Phippsburg, Me.	Washington, D. O.
205197	KWPN	Sch.	Horatio G. Foss.....	846	747	182.0	38.0	17.0	9	1908	Camden, N. J.	Boston, Mass.
42678		Slp.	Hornet.....	578	566	190.0	33.0	13.6	2	1883	Myrtle River, Conn.	New London, Conn.
96552		Sch.	Hortense.....	24	13	56.6	18.7	4.0	3	1881	Ocean Springs, Miss.	New Orleans, La.
206690		Slp.	Howard.....	10	8	45.0	15.3	3.1	8	1909	Deepcreek, Va.	Crisfield, Md.
216857		*Sch.	Howard E.....	436	421	184.6	23.9	11.2	2	1918	Pocomoke City, Md.	Philadelphia, Pa.
96170		Sch.	Hugh S. Oram.....	10	9	46.0	14.5	3.8	6	1892	do.	Cambridge, Md.
96981		Sch.	Hulda.....	66	52	75.5	23.5	6.0	4	1888	Cambridge Md.	Baltimore, Md.
96742		Sch.	Huron.....	15	14	41.2	14.9	3.9	3	1883	Key West, Fla.	Tampa, Fla.
96665		*Sch.	Huron.....	21	16	45.5	18.0	3.8	4	1902	Biloxi, Miss.	New Orleans, La.
222693	MFCV	*Sch.	Hutchinson.....	1,031	950	202.9	33.1	16.5	3	1923	Bath, Me.	Philadelphia, Pa.
200551		Sch.	Hyacinth.....	25	15	52.8	18.5	4.2	4	1903	Biloxi, Miss.	Gulfport, Miss.
K.												
216639		Sch.	I. Heldenhelm.....	28	19	51.5	18.8	4.4	5	1917	Biloxi, Miss.	Gulfport, Miss.
209652	LBFT	*Sch.	I. D. FLETCHER.....	1,034	1,034	215.6	35.0	15.7	9	1909	Sparrows Point, Md.	New York, N. Y.
100816	JWNIH	Bk.	I. P. Chapman.....	2,155	2,016	237.5	42.2	19.2	20	1882	Bath, Me.	Do.
100748		Sch.	I. H. Taves.....	34	33	72.0	21.0	6.4	7	1901	Orlole, Md.	Capo Charles, Va.
100479		*Sch.	I. X. L.....	7	7	36.5	12.5	2.4	2	1890	Matagorda, Tex.	Port Lavaca, Tex.
218602	LSDG	*Sch.	Iberia.....	1,208	1,145	227.2	37.5	18.7	4	1910	Morgan City, La.	Philadelphia, Pa.
100166		Sch.	Ida.....	42	40	65.0	20.8	5.6	4	1875	Talbot County, Md.	Crisfield, Md.
214957		Sch.	Ida.....	10	7	36.5	13.0	4.1	8	1914	Tarpon Springs, Fla.	Tampa, Fla.
220581		Slp.	Ida.....	9	9	34.7	16.2	3.9	3	1920	Fajardo, P. R.	San Juan, P. R.
100745		Slp.	Ida Bedsworth.....	7	7	39.5	14.5	3.7	4	1901	Orlole, Md.	Baltimore, Md.
100645		Sch.	Ida O.....	27	18	53.0	20.4	8.9	4	1897	De Isle, Miss.	Mobile, Ala.
222374		Sch.	Ida Helen.....	28	28	44.1	15.5	5.9	3	1922	Seattle, Wash.	Seattle, Wash.
100657		Sch.	Ida May.....	70	54	72.0	21.4	7.4	4	1898	Urbana, Va.	Roedville, Va.
203860		Slp.	Ida May.....	10	7	42.2	14.4	3.4	4	1906	Deepcreek, Va.	Crisfield, Md.
100273		Slp.	Ida Virginia.....	12	11	37.7	14.4	4.4	2	1881	Staten Island, N. Y.	Perth Amboy, N. J.
80340		Sch.	Ida B. Conway.....	73	53	83.1	21.0	6.5	4	1873	Nanticoke River, Md.	Cambridge, Md.
100111	JFBC	Sch.	Ida B. Gibson.....	235	228	121.0	32.6	9.0	6	1874	Chester, Pa.	New London, Conn.

1 Formerly sch. William Layton.

MERCHANT SAILING VESSELS OF THE UNITED STATES—Continued.

Official No.	Signal letters.	Rtg.	Name of vessel.	Gross tonnage.	Net tonnage.	Length.	Breadth.	Depth.	Crew.	When built.	Where built.	Home port (where permanent document issued).
						Feet.	Feet.	Feet.				
100230		Sch.	Ida E. Moore	18	18	54.2	17.0	4.2	2	1878	Annapolis, Md.	Philadelphia, Pa.
100420		Cat.	Ida G. Broere	5	5	28.0	12.7	3.1	1	1888	Patohogue, N. Y.	New York, N. Y.
95312	JPWS	Sch.	Ida O. Robinson	134	128	110.5	23.7	7.5	4	1874	Lewisville, Del.	Baltimore, Md.
217434	LPKH	Sch.	Ida S. Dow	1,411	1,280	235.0	43.2	19.3	12	1915	Thomaston, Me.	Boston, Mass.
100689		Slp.	Ida V. Beauchamp	7	7	35.6	13.3	3.0	4	1899	Orlolo, Md.	Alexandria, Va.
202991	KVHO	Sch. y.	Idalla	34	31	59.4	16.0	8.3	5	1903	Orlolo, Mass.	Los Angeles, Calif.
100385		Slp.	Idella	10	10	40.2	14.5	3.4	4	1884	Cambridge, Md.	Wilmington, Del.
201115		Cat.	Idler	6	6	28.2	13.0	3.2	1	1904	Patohogue, N. Y.	New York, N. Y.
100351		Slp.	Iduna	5	5	25.1	11.2	4.5	1	1890	Westport, Me.	Boothbay, Me.
100367		Sch.	Igo	47	44	68.4	21.3	7.3	5	1884	Charleston, S. C.	Tampa, Fla.
219181		Sch.	Ikaros	12	7	33.9	16.1	3.5	3	1919	Morgan City, La.	Savannah, Ga.
202569		Slp.	Ikkaros	7	5	32.0	12.0	2.6	2	1905	Port Lavaca, Tex.	Port Lavaca, Tex.
111237	KPHB	Sch. y.	Iilkamo	51	44	61.1	17.5	7.0	3	1899	East Boothbay, Me.	New York, N. Y.
205933		Sch.	Imelda Campbell	30	20	58.4	19.4	5.0	6	1908	Dorchester, N. J.	Philadelphia, Pa.
100719		Sch.	Imp.	8	5	35.5	13.0	3.3	3	1899	Cambridge, Md.	Do.
100648	KNGF	Sch.	Indian Ridge	910	842	194.0	34.8	17.6	4	1897	Noank, Conn.	Do.
100189	JSCQ	Sch.	Indiana	1,487	1,413	208.9	40.0	23.9	14	1876	Bath, Me.	San Francisco, Calif.
100710	KPVT	Sch.	Indiana	1,626	1,506	236.3	43.3	20.6	4	1900	do.	Boston, Mass.
100307		Sch.	Inez	66	63	70.0	22.5	6.3	2	1882	Millbridge, Me.	Castine, Me.
100788	KSNJ	Sch. y.	INGOMAR	142	113	97.0	21.2	11.0	21	1903	Bristol, R. I.	New York, N. Y.
100554		Sch.	Interlaken	567	538	170.0	34.2	11.0	7	1893	Algonac, Mich.	Marquette, Mich.
200463		Sch.	Intropide	20	12	57.4	17.4	3.5	3	1903	Biloxi, Miss.	New Orleans, La.
210425		Slp.	Iola II	9	9	30.1	11.7	3.6	1	1908	Boston, Mass.	Boston, Mass.
204888		Slp.	Iona	11	8	32.8	15.3	4.0	3	1908	Thunderbolt, Ga.	Savannah, Ga.
100669		Sch.	Iowa	15	9	53.0	15.0	3.1	1	1898	Beaufort, N. C.	Beaufort, N. C.
100219		Sch.	Ira L. Crockett	12	12	43.9	15.2	3.5	3	1878	Pocomoke City, Md.	Philadelphia, Pa.
204570		Sch.	Ira T. Crosswell	10	8	48.0	15.7	3.7	5	1907	Orlolo, Md.	Crisfield, Md.
100178		Slp.	Irene	12	11	38.3	15.2	3.4	1	1876	Darien, Conn.	Bridgeport, Conn.
100721	KQMP	Sch.	Irene	772	687	186.4	39.7	14.3	0	1900	Fairhaven, Calif.	San Francisco, Calif.
211840	LDIR	Sch.	Irene	1,206	1,075	239.6	37.7	18.2	4	1913	Bath, Me.	Boston, Mass.
12356	JDBB	Sch.	Irene E. Meservey	244	232	114.2	29.0	10.4	4	1866	Waldoboro, Me.	Bangor, Me.
216962	LNCK	Sch.	Irene S. Wilkinson	818	708	187.3	38.0	14.4	7	1918	Savannah, Ga.	Savannah, Ga.
213977	LFVP	Slp. y.	Iris	22	22	51.0	14.4	8.6	2	1916	Bristol, R. I.	New York, N. Y.
222491		Slp.	Iris	16	16	40.0	14.8	5.3	3	1922	Fajardo, P. R.	San Juan, P. R.
215723	LJDM	Sch.	Irma	614	577	184.0	37.7	12.7	6	1917	Westlake, La.	New York, N. Y.
203929	KVWM	Sch. y.	Irollta	49	30	67.8	16.8	10.3	3	1907	Bristol, R. I.	Philadelphia, Pa.
100276		Sch.	Iron Cliff	1,116	1,077	212.4	35.0	18.0	6	1881	Detroit, Mich.	Cleveland, Ohio.
100413		Sch.	Iron Queen	1,384	1,321	242.0	38.7	17.6	3	1887	do.	New York, N. Y.
211139	LCVK	Slp. y.	Iroquois II	33	25	57.0	14.5	9.2	5	1913	Bristol, R. I.	Do.
211248	LCWT	Sch.	Irwin	1,304	1,160	228.4	38.3	19.5	4	1913	Bath, Me.	Philadelphia, Pa.
100159	JRQD	Sch.	Isaac Reed	1,491	1,410	212.0	40.0	24.2	7	1876	Waldoboro, Me.	San Francisco, Calif.
216506	LMJH	Sch.	Isabel C. Harriss	1,078	983	193.2	40.0	19.2	9	1918	Wilmington, N. C.	Mobile, Ala.
100335		Slp.	Isabella	8	8	833.3	14.5	4.0	1	1883	Cold Spring, N. Y.	Bridgeport, Conn.
220220	MCFV	Sch.	Isabella Parmenter	979	907	182.7	38.2	16.9	8	1920	Somerville, Mass.	New York, N. Y.
100688		Sch.	Isla de Cuba	6	6	43.5	13.5	2.6	3	1899	Hoopers Island, Md.	Orisfield, Md.
100274		Sch.	Isolda Book	70	66	76.2	21.5	6.2	3	1881	Manitowoc, Wis.	Milwaukee, Wis.
206813		Slp.	Iva	5	5	35.8	12.8	2.8	3	1902	Hunting Creek, Va.	Crisfield, Md.
100571		Sch.	Iva Manifold	28	26	53.5	18.2	6.7	2	1893	Herring Bay, Md.	Annapolis, Md.
100687		Slp.	Iva Pearl	11	6	38.5	14.3	3.0	5	1899	Elliott, Md.	Crisfield, Md.
100691		Sch.	Ivy	6	7	46.0	13.7	3.0	1	1899	Smyrna, N. C.	Beaufort, N. C.
J.												
76021		Sch.	J. McCaffrey	23	16	52.6	18.4	4.1	2	1878	Stonewall, Miss.	Gulfport, Miss.
77145		Sch.	J. Peterson	27	17	53.2	18.6	4.2	3	1894	Bonfous, La.	Do.
77382		Sch.	J. Tolley	7	7	39.0	14.4	2.6	3	1899	Fishing Creek, Md.	Crisfield, Md.
70130		Sch.	J. A. Chilton	46	34	66.0	22.5	6.0	3	1883	Pocomoke City, Md.	Do.
205848		Sch.	J. A. Crosswell	56	47	78.2	22.4	5.9	3	1908	White Haven, Md.	Baltimore, Md.
205631		Slp.	J. B. Votra	15	12	50.0	16.6	4.0	4	1908	Wenona, Md.	Do.
76892		Sch.	J. C. Armiger	9	9	55.0	15.0	3.6	2	1890	Solomons Island, Md.	Cambridge, Md.
76295		Sch.	J. C. Townsend	35	34	58.5	20.7	4.5	2	1871	Indian River, Del.	Wilmington, Del.
76890	JRLF	Sch.	J. D. Peters	1,085	1,080	182.2	36.1	21.8	5	1875	Bath, Me.	Seattle, Wash.
77215		Sch.	J. E. Grady	12	9	37.5	10.7	5.4	3	1896	Apalachicola, Fla.	Tampa, Fla.
76303		Sch.	J. E. Walker	19	18	40.6	14.7	3.7	10	1882	Cedar Keys, Fla.	Key West, Fla.
77379		Sch.	J. F. Hearn	7	7	42.0	15.0	3.0	4	1899	Wingate, Md.	Crisfield, Md.
76444		Sch.	J. F. Langhammer	31	23	60.0	19.0	5.8	2	1883	Pocomoke City, Md.	Baltimore, Md.
70128		Sch.	J. G. Ruge	15	14	37.5	15.6	4.8	9	1890	Apalachicola, Fla.	Tampa, Fla.
77052		Sch.	J. J. Underhill	35	33	68.1	20.3	4.8	6	1892	Madison, Md.	Annapolis, Md.
218776	LSMW	Sch.	J. K. Mitchell	383	319	142.6	32.0	10.7	5	1919	Millbridge, Me.	Crisfield, Md.
145254		Sch.	J. L. Crane	548	521	186.8	31.9	11.0	6	1881	Marine City, Mich.	Chicago, Ill.
77675		Sch.	J. M. Flechas	33	24	57.1	22.2	3.7	3	1903	Scranton, Miss.	Gulfport, Miss.
223574	MFJV	Sch.	J. O. Webster	431	373	140.5	33.5	14.0	6	1919	Weymouth, N. S.	Miami, Fla.
76291		Sch.	J. P. Robinson	53	50	71.0	23.0	5.0	3	1882	Alexandria, Va.	Alexandria, Va.
76321		Sch.	J. R. Carroll	14	14	45.6	14.7	4.0	2	1882	Baltimore, Md.	Newport News, Va.
204029	KWHR	Sch.	J. S. McCaughey	957	939	185.0	34.3	17.1	4	1907	Port Richmond, N. Y.	Pensacola, Fla.

1 Formerly sch. Hattie E. Giles.

2 Formerly sch.-y. Shlyessa.

3 Formerly sch. y. Regina.

4 Formerly sch. y. Sita.

5 Formerly slp.-y. Zilph.

6 Formerly slp.-y. Istelena.

7 Formerly sch. Tremont.

8 Formerly sch. Theodore S. Fassett.

9 Formerly British sch. Charles F. Gordon.

10 Formerly sch. No. 7.

† Composite.

MERCHANT SAILING VESSELS OF THE UNITED STATES—Continued.

Official No.	Signal letters.	Rig.	Name of vessel.	Gross tonnage.	Net tonnage.	Length.		Depth.	Crew.	When built.	Where built.	Home port (where permanent document issues).
						Feet.	Feet.					
75415		Sch.	J. S. Smith.....	30	17	55.0	19.0	5.6	7	1872	Somerset County, Md.	Annapolis, Md.
208999		Slp.	J. T. Hicks.....	7	5	33.0	13.6	2.0	2	1909	Palacios, Tex.	Port Lavaca, Tex.
78343		Slp.	J. V. Leonard.....	10	9	45.4	18.6	2.8	5	1882	Dorchester County, Md.	Cambridge, Md.
13874		Sch.	J. W. Taylor.....	199	189	125.0	26.2	8.9	6	1867	Winneconne, Wis.	Marquette, Mich.
200939	KTDF	Sch.	J. W. Clise.....	845	715	185.6	41.0	14.0	8	1904	Ballard, Wash.	Jacksonville, Fla.
12505		Sch.	J. W. Fennimore.....	15	8	49.7	17.7	4.7	6	1853	Burlington, N. J.	Philadelphia, Pa.
77514		Sch.	J. W. Knowles.....	57	52	83.0	23.0	5.8	4	1901	Sharptown, Md.	Annapolis, Md.
77481		Slp.	J. W. Walker.....	7	7	42.0	14.4	4.0	5	1901	Orlolo, Md.	Washington, N. C.
78221		Sch.	J. Chester Wood.....	69	65	68.6	23.0	6.5	3	1881	Cherryfield, Me.	Bangor, Me.
202432		Sch.	J. Lloyd Hawkrige.....	121	88	89.6	26.6	6.4	3	1905	Milford, Del.	New York, N. Y.
209335		Slp.	Jack Johnson.....	7	5	33.0	13.1	3.2	8	1911	St. Helena Island, S. C.	Beaufort, S. C.
203820	KVTG	Sch.	Jacksonville.....	620	547	179.4	36.2	13.8	7	1906	Jacksonville, Fla.	New York, N. Y.
76983		Sch.	Jacob Goldstrom.....	10	6	50.5	13.5	3.4	4	1891	Somerset County, Md.	Annapolis, Md.
77325		Slp.	Jacob T. Bradshaw.....	7	7	36.9	13.8	3.6	3	1898	Ewell, Md.	Reedville, Va.
217105	LNKB	Sch.	Jacob W. Hook.....	677	579	178.9	36.7	14.5	8	1918	Richmond, Mo.	Baltimore, Md.
222353	MDRN	Sch.	James Blight.....	2,197	2,114	267.3	46.0	23.6	5	1918	Morehead City, N. C.	New York, N. Y.
221836	MDHT	Slp.	JAMES DOLLAR.....	3,017	2,812	318.0	40.1	26.2	20	1901	Glasgow, Scotland	San Francisco, Calif.
200320		Slp.	JAMES EDSON.....	6	5	39.0	13.0	2.9	1	1903	Hopkins, Va.	Alexandria, Va.
77184		Slp.	James M.....	31	31	58.1	18.2	4.0	1	1895	Woolwich, Me.	Boothbay, Me.
202613		Sch.	James Munroe.....	25	12	53.7	19.0	4.1	5	1905	Blotzi, Miss.	Gulfport, Miss.
77231		Sch.	JAMES NAEMYTH.....	4,010	2,807	365.5	45.8	23.2	8	1896	West Bay City, Mich.	Duluth, Minn.
215063	LGVD	Slp.	JAMES ROLPH.....	2,108	1,927	277.2	42.4	24.1	28	1884	Liverpool, England	San Francisco, Calif.
77454	KQPJ	Bkn.	James Tuft.....	1,274	1,043	215.5	42.5	17.4	12	1901	Port Blakeley, Wash.	Do.
76875		Sch.	James A. Welster.....	74	70	86.0	27.0	6.6	2	1890	Brooksville, Me.	Rockland, Me.
75262		Sch.	James A. Whiting.....	35	23	61.0	20.6	6.3	2	1871	Somerset County, Md.	Reedville, Va.
78239		Sch.	James O. Clark.....	41	33	62.8	22.1	5.4	6	1870	Baltimore, Md.	Annapolis, Md.
220645	MBNS	Sch.	James O. Hamlen.....	1,138	1,012	193.4	39.0	19.7	9	1920	South Portland, Me.	Portland, Me.
218205	LRKO	Sch.	James E. Coburn.....	987	898	189.4	39.3	19.0	8	1919	South Orrington, Me.	Boston, Mass.
76188		Sch.	James E. Trott.....	59	56	73.8	22.9	6.2	3	1870	Baltimore, Md.	Annapolis, Md.
218742	LSKM	Sch.	James E. Newsom.....	707	629	180.4	36.2	14.9	8	1919	Boothbay Harbor, Me.	Boston, Mass.
76363		Sch.	James G. Blaine.....	20	12	62.8	17.0	4.2	2	1882	Somerset County, Md.	Elizabeth City, N. C.
76957		Sch.	James H. Dashiell.....	52	49	79.0	23.5	5.7	3	1891	Madison, Md.	Cambridge, Md.
13234		Sch.	James H. Holdane.....	52	50	59.4	23.4	5.7	2	1857	Greenwich, Conn.	New York, N. Y.
76146		Sch.	James H. Lewis.....	37	35	63.6	22.7	5.6	4	1880	Pocomoke City, Md.	Baltimore, Md.
76481		Sch.	James J. Lemon.....	25	15	54.2	18.9	4.4	8	1884	Wolf River, Miss.	New Orleans, La.
13398	HLPK	Sch.	James L. Maloy.....	174	147	102.0	23.5	7.4	8	1864	Milton, Del.	Boston, Mass.
214928		Sch.	James M. Hudson.....	1,011	984	204.7	38.6	14.6	4	1917	Westlake, La.	Wilmington, Del.
77492		Sch.	James O. Wright.....	17	17	60.0	17.8	4.7	2	1901	Orlolo, Md.	Reedville, Va.
76337		Sch.	Jas. R. Teal.....	69	66	81.0	24.0	5.8	3	1882	Milton, Md.	Baltimore, Md.
220313	LWVM	Sch.	James W. Howard.....	1,655	1,612	225.0	41.2	24.2	10	1920	Boothbay Harbor, Me.	Boston, Mass.
214337	LGFS	Sch.	James M. W. Hall.....	572	491	157.7	34.6	14.2	7	1916	Phillipsburg, Me.	Do.
77070	KLMW	Bkn.	Jane L. Stanford.....	970	881	215.5	41.0	17.0	12	1892	Fairhaven, Calif.	San Francisco, Calif.
221935	MCLP	Slp.	JANET DOLLAR.....	3,096	2,898	319.3	46.4	26.4	27	1902	Glasgow, Scotland	Do.
76754		Sch.	Janie.....	11	8	46.2	12.2	3.1	1	1883	Smyrna, N. C.	Washington, N. C.
77163		Sch.	Janie Berry.....	29	23	50.0	18.4	3.6	2	1894	Stralte, N. C.	Do.
216037	LHOC	Sch.	Jean.....	971	859	194.4	39.5	14.7	8	1917	Brunswick, Ga.	New York, N. Y.
76992		Sch.	Jennie K.....	184	17	48.0	17.5	3.0	2	1891	Logtown, Miss.	New Orleans, La.
77312	KNPD	Sch.	Jennie D. Bell.....	194	171	125.0	23.5	7.6	4	1898	Bethel, Del.	Baltimore, Md.
76438		Sch.	Jennie R. Foote.....	36	34	56.5	20.6	5.0	2	1883	Cambridge, Md.	Newport News, Va.
217636	LQOD	Sch.	Jennie Flood Kregor.....	1,838	1,614	243.7	42.2	19.5	10	1919	Belfast, Me.	Do.
76509		Sch.	Jennie and Edna.....	63	60	70.0	24.0	6.5	2	1884	Benola, Calif.	San Francisco, Calif.
217043	LNOM	Sch.	Jere G. Shaw.....	739	674	174.6	35.6	15.2	9	1918	Biddford, Me.	Rockland, Me.
76503		Slp.	Jessie.....	10	9	33.5	14.2	3.7	2	1884	Tottenville, N. Y.	New York, N. Y.
12910		Slp.	Jessie Irving.....	45	35	71.6	23.6	6.0	2	1866	Absecon, N. J.	New Bern, N. C.
205828		Slp.	Jessie Price.....	15	12	50.9	16.3	4.3	2	1908	Orlolo, Md.	Baltimore, Md.
215870	LJBS	Sch.	Jessie O. Noyes.....	1,378	1,253	225.2	43.0	19.8	10	1917	Thomaston, Me.	Boston, Mass.
77564		Sch.	Joanna Durgain.....	66	55	45.3	21.6	7.1	2	1902	Brooksville, Me.	Rockland, Me.
77093	KLRD	Sch.	John A.....	282	235	131.7	32.0	9.8	7	1893	Eureka, Cal.	Seattle, Wash.
76999	JBWM	Sch.	John Bracewell.....	224	194	113.6	29.2	9.1	5	1878	Bath, Me.	New York, N. Y.
77436		Sch.	John Bradford.....	24	24	67.0	18.6	5.5	3	1900	Fairmount, Md.	Alexandria, Va.
76017		Sch.	John Busby.....	12	7	43.0	16.5	4.2	6	1878	Burlington, N. J.	Philadelphia, Pa.
77417	KQBO	Slp.	JOHN ENA.....	2,842	2,706	312.9	48.1	25.0	29	1892	Glasgow, Scotland	New York, N. Y.
211516		Sch.	John Fisher.....	80	30	75.0	19.4	2.7	1	1891	Alexandria, Va.	Washington, D. C.
201630	KTNP	Sch.	John Forsyth.....	2,198	2,067	279.4	47.4	21.5	7	1904	New London, Conn.	New London, Conn.
77308		Sch.	JOHN FRITZ.....	4,152	3,840	436.0	60.0	24.0	9	1898	West Bay City, Mich.	Duluth, Minn.
12539		Sch.	John Guyant.....	36	23	58.6	18.7	5.4	10	1866	Camden, N. J.	Philadelphia, Pa.
76578	KDBS	Sch.	John Hagarty.....	235	223	129.3	28.7	9.0	10	1885	Tottenville, N. Y.	Norfolk, Va.
77276		Sch.	John Henry.....	7	7	41.6	14.7	2.9	3	1897	Fishing Creek, Md.	Crisfield, Md.
75688		Sch.	John Kelso.....	51	48	71.8	24.6	5.7	4	1872	Accomac County, Va.	Cambridge, Md.
76507		Sch.	John Martin.....	45	33	69.8	20.4	6.2	3	1884	Baltimore, Md.	Baltimore, Md.
78404		Sch.	John Schmulta.....	59	56	70.4	24.7	5.1	3	1884	Nyaack, N. Y.	Perth Amboy, N. J.
77358		Sch.	JOHN SKEATON.....	4,530	4,217	446.5	50.2	25.0	10	1899	West Superior, Wis.	Duluth, Minn.
76815		Sch.	John A. Francomb.....	668	625	180.0	36.0	13.0	6	1889	West Bay City, Mich.	Detroit, Mich.
77310		Sch.	JOHN A. ROEBLING.....	4,152	3,840	436.0	50.0	24.0	10	1898	do.	Duluth, Minn.
13799		Sch.	John B. Norris.....	49	46	66.5	20.2	6.3	2	1868	Fairhaven Mass.	Calais, Me.

1 Formerly shp. Oratava.

2 Formerly (a British shp.) Celtic Monarch.

3 Formerly (b) Bkn. Celtic Monarch.

4 Formerly shp. Egon.

5 Formerly ga. s. Nissequogue.

6 Formerly Hawaiian shp. John Ena.

MERCHANT SAILING VESSELS OF THE UNITED STATES—Continued.

Official No.	Signal letters.	Rtg.	Name of vessel.	Gross tonnage.	Net tonnage.	Length.	Breadth.	Depth.	Crew.	When built.	Where built.	Home port (where permanent document issues).
						Feet.	Feet.	Feet.				
77572	KBHD	Bkn.	John C. Meyer.....	932	794	200.0	40.0	16.4	9	1902	Tacoma, Wash.	New York, N. Y.
76373		Sch.	John E. Bright.....	27	26	54.9	18.0	4.8	5	1882	St. Michaels, Md.	Reedville, Va.
76698		Sch.	John H. Hoffman.....	5	5	37.0	11.6	2.8	1	1887	Smiths Island, Md.	Washington, N. C.
221970	MDLG	Sch.	John H. Winstead.....	1,160	1,120	214.5	36.1	16.2	15	1892	Baltimore, Md.	Philadelphia, Pa.
217635	LQGB	Bk.	JOHN J. PHILLIPS.....	968	905	181.0	36.4	15.2	12	1890	Bath, Me.	Philadelphia, Pa.
81300	KHRQ	Sch.	John L. Martino.....	267	213	126.7	30.4	8.2	5	1897	Phippsburg, Me.	Baltimore, Md.
77328		Slp.	John L. Thomas.....	5	5	37.6	12.0	3.0	5	1897	Holland Island, Md.	Crisfield, Md.
200880		Sch.	John R. Manta (whaling).	147	98	101.8	24.9	10.2	20	1904	Essex, Mass.	Provincetown, Mass.
207001		Sch.	John R. Platter.....	29	29	58.4	16.6	5.8	3	1900	Key Largo, Fla.	Key West, Fla.
77330		Slp.	John S. Harvey.....	5	5	34.5	12.9	2.9	1	1898	Gulfport, Va.	Annapolis, Md.
76701		Sch.	John S. Myers.....	25	15	54.4	17.9	5.0	6	1887	Bridgeton, N. J.	Philadelphia, Pa.
13494		Sch.	John W. Bell.....	90	88	86.1	22.8	6.9	4	1848	New York, N. Y.	Baltimore, Md.
17438	KQJF	Sch.	John W. Chittenden.....	235	188	128.2	27.0	8.7	3	1900	Tottenville, N. Y.	New York, N. Y.
13374		Sch.	John W. Paul.....	28	26	60.3	19.1	3.6	2	1855	Bridgeboro, N. J.	Perth Amboy, N. J.
76644		Sch.	John W. Stout.....	41	39	66.6	22.4	4.5	2	1874	Nyack, N. Y.	Do.
218901	LMVD	Sch.	John W. Wells.....	2,527	2,374	267.8	47.8	28.5	17	1918	St. Helens, Ore.	San Francisco, Calif.
76617		Sch.	John R. P. Moore.....	90	94	86.7	27.1	6.5	4	1877	Snow Hill, Md.	Crisfield, Md.
219476	LVIM	Sch.	John Francis Stuard.....	1,200	1,101	205.8	41.2	19.5	9	1919	Handsboro, Miss.	New Orleans, La.
77570		Slp.	Joker.....	10	8	36.4	10.4	5.0	2	1903	Bristol, R. I.	Philadelphia, Pa.
218181	JRJI	Sch.	Jonesport.....	1,322	1,174	230.6	37.6	19.6	4	1919	Machias, Me.	Do.
220215		Slp.	Jose Manuel.....	17	17	48.0	16.2	4.4	3	1920	Fajardo, P. R.	Do.
221881	MCLQ	Shp.	JOSEPH DOLLAR.....	2,407	2,262	293.9	43.1	24.8	26	1902	Glasgow, Scotland.	San Francisco, Calif.
77137		Sch.	Joseph Murray.....	69	60	63.0	24.6	4.9	2	1894	Milford, Del.	New York, N. Y.
211851		Sch.	Joseph O.....	9	8	37.0	13.7	2.4	2	1913	Port Royal, S. C.	Beaufort, S. C.
221160	MCQK	Sch.	Joseph E. Hooper.....	2,233	2,150	287.3	49.0	23.6	5	1921	South Portland, Me.	Wilmington, Del.
217930	LQTR	Sch.	Joseph J. Hock.....	1,032	982	209.4	36.2	16.3	4	1919	Baltimore, Md.	Do.
201647		Sch.	Joseph L. Mulford, jr.....	34	19	65.0	20.0	6.0	8	1904	Milton, Del.	Philadelphia, Pa.
76422		Sch.	Joseph T. Brennan.....	27	26	54.0	17.7	5.3	2	1883	Madison, Md.	Do.
76477		Sch.	Jos. W. Brooks.....	10	9	43.6	14.6	3.2	4	1883	do.	Do.
76230		Sch.	Josephine.....	19	18	54.8	16.0	4.4	2	1881	St. Michaels, Md.	Baltimore, Md.
76631		Sch.	Josephine.....	15	14	49.5	14.0	3.2	4	1886	Meyers, Fla.	Key West, Fla.
76897		Sch.	Josephine.....	7	7	37.5	13.3	3.8	8	1890	Ilog Island, Tex.	Port Lavaca, Tex.
202580		Sch.	Josephine Delmas.....	26	19	55.0	19.9	4.0	5	1905	Handsboro, Miss.	Gulfport, Miss.
214521		Sch.	Josephine Foster.....	23	19	57.6	19.2	3.7	5	1916	Pascagoula, Miss.	New Orleans, La.
77248		Sch.	Josephine Lopez.....	44	35	65.0	22.3	4.8	4	1896	Handsboro, Miss.	Mobile, Ala.
77086		Sch.	Josephine Mestler.....	41	26	68.2	28.7	4.1	5	1893	do.	New Orleans, La.
76771		Sch.	Josephine Smith.....	13	9	45.0	16.0	3.9	1	1875	Bellport, N. Y.	Alexandria, Va.
92364	KJ8Q	Sch.	Josephine Wimsatt.....	149	108	95.0	27.0	6.0	4	1891	Milford, Del.	Washington, D. C.
220848	MBWS	Sch.	Josephine A. McQuesten.....	1,607	1,462	230.0	41.9	22.8	11	1920	Rockland, Me.	Boston, Mass.
220980	MCHP	Sch.	Josiah B. Chase.....	1,661	1,518	230.8	41.4	23.6	8	1921	Boothbay Harbor, Me.	Do.
201743		Sch.	Jose D.....	14	11	50.0	15.4	3.6	2	1904	Lockwood Folly, N. C.	Wilmington, N. C.
208629		Slp. y	Joyant.....	10	10	48.0	11.5	7.2	2	1911	Bristol, R. I.	Buffalo, N. Y.
215278		Sch.	Juan Cruz.....	43	43	59.6	19.7	6.9	5	1917	Catano, P. R.	San Juan, P. R.
222040		Slp.	Juan Jose.....	9	9	34.8	12.6	4.7	2	1922	Fajardo, P. R.	Do.
12898		Sch.	Judge Harrington.....	52	50	66.8	21.5	5.5	2	1849	Jones Creek, Del.	New York, N. Y.
77001	KLOR	Sch.	Judique.....	121	89	98.2	24.0	10.8	6	1891	Essex, Mass.	Bangor, Me.
209339		Sch.	Julia.....	16	16	47.0	15.9	4.9	4	1911	Mayaguez, P. R.	San Juan, P. R.
204155		Slp.	Julia A.....	10	6	27.0	12.8	4.9	1	1907	Skidaway Island, Ga.	Savannah, Ga.
77393		Sch.	Julia H.....	23	14	50.5	18.7	4.3	3	1899	Madisonville, La.	New Orleans, La.
76519		Slp.	Julia Hamilton.....	8	8	38.0	14.2	3.4	3	1884	Barren Creek Springs, Md.	Baltimore, Md.
77689		Sch.	Julia L.....	18	12	48.8	17.2	3.1	4	1903	Biloxi, Miss.	New Orleans, La.
76865		Sch.	Julia W. Bell.....	14	14	52.3	14.2	8.7	1	1890	Morehead City, N. C.	Manteo, N. C.
75164		Sch.	Julia and Annie.....	42	31	64.5	21.5	6.4	2	1869	Talbot County, Md.	Annapolis, Md.
75376		Slp.	Julian.....	6	5	27.6	11.2	3.2	1	1871	Greenwich, Conn.	Bridgeton, Conn.
213178		Slp.	Julian.....	11	11	44.0	13.3	4.4	1	1915	Mayaguez, P. R.	San Juan, P. R.
215238	LHKO	Sch.	JUNIATA (T).....	1,432	1,396	240.5	41.0	16.8	10	1917	New Orleans, La.	Port Arthur, Tex.
K.												
219520	LVKP	Sch.	K. V. Kruse.....	1,728	1,554	242.3	46.2	20.0	14	1920	North Bend, Ore.	San Francisco, Calif.
126047	KQBJ	Sch.	Ka Mol.....	108	108	96.0	27.5	7.6	6	1882	San Francisco, Calif.	Honolulu, Hawaii.
161151		Slp.	Kalulani.....	13	12	35.3	12.7	4.8	3	1892	do.	Do.
206208	LBCJ	Slp. y.	Kalings.....	37	18	49.0	13.0	8.5	3	1909	Bristol, R. I.	Boston, Mass.
212475		Sch.	Kanuga.....	26	17	56.2	19.5	4.0	5	1914	Biloxi, Miss.	Gulfport, Miss.
14004		Sch.	Kate.....	81	77	81.5	23.5	6.8	3	1864	Kent County, Md.	Reedville, Va.
14487	KGNH	Sch.	Kate Darlington.....	135	128	97.8	28.0	7.1	5	1889	Baltimore, Md.	Baltimore, Md.
220285	LWVF	Bkn.	Kate G. Pedersen.....	2,269	2,106	264.6	46.1	24.0	15	1920	Columbia City, Ore.	San Francisco, Calif.
14403		Sch.	Kate H. Tilghman.....	67	64	85.0	24.0	6.8	3	1881	Wicomico County, Md.	Reedville, Va.
14440		Sch.	Kate L. Pray.....	59	56	68.0	21.3	6.5	2	1886	Eden, Me.	Belfast, Me.
213969	LFVO	Slp. y.	Katharine.....	22	22	51.0	14.4	8.6	8	1916	Bristol, R. I.	Boston, Mass.
220128	LWQN	Bkn.	Katherine Mackall.....	2,262	2,119	266.5	46.0	24.1	11	1919	Wilmington, Calif.	San Francisco, Calif.
218876	LSRN	Sch.	Katherine May.....	916	816	183.8	37.6	19.2	8	1919	East Hampden, Me.	Bangor, Me.
161093		Sch.	Kathleen.....	18	13	53.4	17.2	4.4	2	1894	Farmount, Md.	Annapolis, Md.
161187		Slp.	Kathleen.....	6	6	37.4	14.0	3.3	3	1901	Fishing Creek, Md.	Baltimore, Md.
161189		Slp.	Kathryn.....	12	12	50.0	16.8	4.2	6	1901	Crisfield, Md.	Reedville, Va.

1 Formerly (a) sch. Severn.
 (b) U. S. S. Severn.
 2 Formerly sch. Winnegance.
 3 Formerly (a) German schp. Schurbek.
 (b) schp. Schurbek.

4 Formerly *sch. Northern No. 41.
 5 Formerly sch. May and Anna Berwick.
 6 Formerly (a) American sch. Canute.
 (b) Hawaiian sch. Ka Me.
 7 Formerly Hawaiian alp. Kalulani.

8 Formerly slp.-y. Adventurers.
 † Composite.

MERCHANT SAILING VESSELS OF THE UNITED STATES—Continued.

Official No.	Signal letters	Rig.	Name of vessel.	Gross tonnage	Net tonnage	Length	Breadth	Depth	Crew	When built	Where built.	Home port (where permanent document issued).
						<i>Feet.</i>	<i>Feet.</i>	<i>Feet.</i>				
210008		Sip.	Katie	7	6	30.5	10.5	3.3	2	1913	Beaufort, S. C.	Beaufort, S. C.
161006		Sch.	Katie Allmond	44	34	65.9	19.3	4.7	3	1890	Sharptown, Md.	Crisfield, Md.
161106		Sch.	Katie May	6	6	41.5	13.0	2.8	2	1900	Bishops Head, Md.	Baltimore, Md.
209214		Sip.	Katie Rowe	28	21	56.3	18.8	5.4	6	1911	Oriole, Md.	Do.
223739		Sch.	Katie E. Sharp	47	28	69.0	20.8	6.5	12	1924	Dorchester, N. J.	Philadelphia, Pa.
161091		Sip.	Katie and Edith	9	6	46.0	15.0	3.7	6	1896	Whitehaven, Md.	Annapolis, Md.
14414		Sch.	Katie and Ella	33	32	65.2	19.3	5.2	6	1883	Solomons Island, Md.	Baltimore, Md.
208667	LBVT	Sch. y.	KATOURA II	101	171	118.4	27.1	10.6	20	1911	Neponset, Mass.	New York, N. Y.
14473	KGHM	Sch. y.	KATRINA	62	59	73.0	20.1	10.3	4	1888	City Island, N. Y.	Do.
161183		Sip.	Katie W.	27	21	47.1	17.8	5.8	2	1901	Isle of Hope, Ga.	Beaufort, S. C.
14447	KDLF	Sch.	Kennebec	187	187	103.7	27.4	9.4	5	1886	Brewer, Me.	Calais, Me.
216964	LNBF	Sch.	Kennebunk	719	659	174.7	35.2	14.9	7	1918	Kennebunkport, Me.	Philadelphia, Pa.
14008		Sch.	Kent Island	43	34	64.9	21.1	5.3	2	1865	Kent Island, Md.	Annapolis, Md.
219879	LTOH	Sch.	Kenton	904	825	187.4	38.4	15.2	9	1919	Bath, Me.	Crisfield, Md.
161111	KNML	Sch.	Kentucky	1,675	1,472	245.2	44.3	19.2	2	1898	Do.	Boston, Mass.
161192	KRJQ	Sch.	Kenwood	929	797	184.5	37.3	18.6	7	1901	Boston, Mass.	Do.
14477		Sch.	Kessels O. Price	25	17	55.6	18.6	5.0	5	1889	Rock Creek, Md.	Crisfield, Md.
161181	KQWL	Sch.	Kimberton	955	866	195.0	35.0	17.6	4	1901	Noank, Conn.	Philadelphia, Pa.
14437		Sip.	King Fisher	7	7	37.6	10.8	3.3	1	1885	Patchogue, N. Y.	Savannah, Ga.
217099	LNJT	Sch.	Kingsway	1,272	1,107	203.8	41.0	22.8	10	1918	Mystic, Conn.	New York, N. Y.
161084		Sch.	Kirk Daugherty	24	17	66.8	18.6	4.9	6	1896	Pocomoke City, Md.	Cambridge, Md.
161159		Sip.	Klondike	7	7	41.5	13.5	3.0	4	1897	Do.	Do.
221390		Sch.	Knapp	11	8	45.7	13.5	3.3	1	1917	River Springs, Md.	Alexandria, Va.
161184	KRBN	Bkn.	Kohala	801	776	194.8	39.9	15.8	11	1901	Fairhaven, Calif.	San Francisco, Calif.
			L.									
141310		Sch.	L. Farles	16	16	41.6	18.5	4.2	1	1893	Santa Rosa Sound, Fla.	Pensacola, Fla.
216640		Sch.	L. Goldman	28	19	54.5	18.8	4.4	5	1917	Bloxi, Miss.	Gulport, Miss.
221160		Sch.	L. A. Dunton	124	94	104.8	25.0	11.6	22	1921	Essex, Mass.	Boston, Mass.
15944		Sch.	L. B. Platt	39	27	61.6	22.2	6.3	3	1873	Dorchester County, Md.	Baltimore, Md.
15703		Sch.	L. O. Spencer	44	42	64.0	20.8	6.4	3	1870	Do.	Crisfield, Md.
140571		Sch.	L. E. Coulbourn	19	13	59.0	16.3	4.3	7	1882	Somerset County, Md.	Do.
140130	JRQQ	Sch.	L. E. Williams	100	95	96.5	23.1	7.5	4	1875	Wicomico County, Md.	Baltimore, Md.
141434		Sch.	L. F. Petty	35	26	66.5	18.7	5.0	4	1896	Madison, Md.	Annapolis, Md.
115122		Sch.	L. T. Spices	84	66	86.5	23.6	5.8	4	1873	Wicomico County, Md.	Crisfield, Md.
128962		Sch.	L. & W.-B. O. Co., No. 1	852	817	192.1	34.6	16.0	3	1892	Noank, Conn.	New York, N. Y.
200291		Sch.	L. & W.-B. O. Co., No. 2	938	866	198.9	35.0	17.6	3	1903	Do.	Do.
125890		Sch.	L. & W.-B. O. Co., No. 4	654	654	159.8	33.9	16.0	3	1892	Do.	Do.
126891		Sch.	L. & W.-B. O. Co., No. 5	685	654	159.8	33.9	16.0	3	1892	Do.	Do.
126906		Sch.	L. & W.-B. O. Co., No. 6	685	654	159.8	33.9	16.0	3	1892	Do.	Do.
126907		Sch.	L. & W.-B. O. Co., No. 7	685	654	159.8	33.9	16.0	3	1892	Do.	Do.
127357	KPFW	Sch.	L. & W.-B. O. Co., No. 8	653	681	193.7	35.0	17.6	3	1899	Do.	Do.
126920		Sch.	L. & W.-B. O. Co., No. 9	685	654	159.8	33.9	16.0	3	1892	Do.	Do.
126987		Sch.	L. & W.-B. O. Co., No. 10	862	823	194.6	34.6	16.0	3	1893	Do.	Do.
126997		Sch.	L. & W.-B. O. Co., No. 11	862	823	194.6	34.6	16.0	3	1893	Do.	Do.
127366		Sch.	L. & W.-B. O. Co., No. 14	953	861	198.7	35.0	17.6	3	1899	Do.	Do.
127433	KQDB	Sch.	L. & W.-B. O. Co., No. 15	953	861	193.7	35.0	17.6	3	1900	Do.	Do.
141538		Sch.	La Paloma	26	18	42.0	15.5	6.1	6	1894	San Francisco, Calif.	Honolulu, Hawaii.
204296	LBMQ	Sch. y.	La Vajera	35	35	57.0	17.5	7.3	6	1907	Dockton, Wash.	Seattle, Wash.
141842		Sch.	Lacey	9	8	43.7	14.5	2.7	1	1902	Wit, N. O.	Beaufort, N. O.
218933		Sch. y.	Lady Ada	28	28	58.1	16.3	5.1	1	1903	San Francisco, Calif.	San Francisco, Calif.
218653		Sip.	Lady Eleanor	27	22	58.0	18.8	5.2	6	1916	Oriole, Md.	Crisfield, Md.
214519		Sip.	Lady Evelyn	10	8	43.0	14.3	3.4	4	1916	Salisbury, Md.	Wilmington, Del.
141196		Sch.	Lady Grant	10	7	38.2	13.7	3.5	1	1891	Atlantic, N. O.	Washington, N. C.
143736		Sip.	Lady Harrington	3	3	43.5	14.5	3.5	6	1884	Madison, Md.	Cambridge, Md.
141567		Sch.	Lady Jones	7	7	45.0	13.5	2.7	4	1898	Ellott, Md.	Baltimore, Md.
218182	LRJK	Sch.	Lady Marian	431	398	136.7	36.2	12.5	7	1919	Tampa, Fla.	Tampa, Fla.
218347	LBDJ	Sch.	Laforrest L. Simmons	132	104	88.9	27.8	7.5	7	1909	Milford, Del.	Fall River, Mass.
219474		Sch.	Lagoda	26	16	56.2	19.5	4.0	4	1914	Bloxi, Miss.	Gulport, Miss.
141722	KQWF	Bkn.	Lafaina	1,087	994	217.0	42.0	17.0	18	1901	Oakland, Calif.	San Francisco, Calif.
211879		Sch.	Lala G.	20	19	52.2	15.8	3.3	2	1913	Atlantic, N. O.	Beaufort, N. O.
141765	KRHV	Sch.	Langhorne	955	866	195.0	35.0	17.6	4	1901	Noank, Conn.	Philadelphia, Pa.
141505		Sch.	Laona	6	6	36.5	11.7	3.1	3	1897	Wittman, Md.	Cambridge, Md.
203497	KVQD	YWL y.	Laona	22	22	57.3	15.4	7.2	4	1906	Gloucester, Mass.	New York, N. Y.
140620		Sip.	Laura G.	13	8	42.2	15.7	4.3	4	1886	Port Norris, N. J.	Cape Charles, Va.
141761		Sip.	Laura J. Barkley	6	6	37.0	13.9	3.0	4	1901	Fishing Creek, Md.	Cambridge, Md.
209249		Sip.	Laura M. Evans	10	10	42.7	15.3	3.6	2	1911	Crisfield, Md.	Washington, N. C.
221426	MQWL	Sch.	Laura Annie Barnes	698	635	151.2	36.8	15.3	7	1921	Phillipsburg, Me.	Boston, Mass.
141223		Sch.	Laurena Clayton	79	75	95.0	24.0	7.0	5	1892	Cambridge, Md.	Cambridge, Md.
141257	KLPH	Sch.	Lavinia M. Snow	354	292	133.0	31.7	10.9	6	1893	Rockland, Me.	Rockland, Me.
15680	JKBO	Sch.	Lavoita	204	173	104.0	28.0	11.4	4	1870	Ellsworth, Me.	Ellsworth, Me.
140586		Sch.	Lawrence Murdock	67	42	75.6	21.2	7.2	2	1882	Essex, Mass.	Portland, Me.
211573		Sch.	Lax Lopes, Jr.	23	15	53.5	18.9	3.7	6	1913	Bloxi, Miss.	Gulport, Miss.
141365		Sch.	Leader	21	20	45.6	15.9	5.0	7	1894	Marco, Fla.	Tampa, Fla.

¹ Formerly sch. y. Enchantress.

² Formerly sch. Mirian Landis.

³ Formerly sch. Sidney A. White.

⁴ Formerly sch. Alexander McCullough.

⁵ Formerly schs. C. R. R. of N. J. of the same

respective numbers.

MERCHANT SAILING VESSELS OF THE UNITED STATES—Continued.

Official No.	Signal letters.	Rig.	Name of vessel.	Gross tonnage.	Net tonnage.	Length.	Breadth.	Depth.	Crew.	When built.	Where built.	Home port (where permanent document issued).
						Feet.	Feet.	Feet.				
141515	Slp.	Lee.....	5	5	42.1	12.0	2.4	2	1896	Fishing Creek, Md.	Crisfield, Md.
210389	LCNG	*Sch.	Leesport.....	963	876	195.0	35.0	17.6	4	1912	Noank, Conn.	Philadelphia, Pa.
140740	Slp.	Lella Wyandotte.....	9	8	41.7	14.4	3.6	2	1884	Cambridge, Md.	Cambridge, Md.
141694	Sch.	Lemuel Kirwan.....	39	39	75.5	21.1	5.0	2	1901	Chester, Md.	Crisfield, Md.
211834	Slp.	Lena.....	9	8	35.3	13.7	2.4	2	1913	Port Royal, S. C.	Beaufort, S. C.
207279	Sch.	Lena D.....	68	48	76.0	25.2	5.4	4	1910	Pocomoke City, Md.	New York, N. Y.
141512	Slp.	Lena Louise.....	7	7	39.5	13.8	3.4	4	1899	Fairmount, Md.	Philadelphia, Pa.
141563	Slp.	Lena May.....	5	5	36.0	13.4	2.6	4	1896	Hopewell, Md.	Crisfield, Md.
200665	Slp.	Lena Schroder.....	10	9	36.8	11.8	2.8	4	1903	Oriole, Md.	Do.
140418	Slp.	Lena S. Mills.....	5	5	41.4	14.8	3.5	5	1890	Cambridge, Md.	Cambridge, Md.
141037	Sch.	Lenora.....	16	15	57.0	15.2	4.2	3	1897	Chance, Md.	Baltimore, Md.
204498	Slp.	Lenora.....	8	8	41.3	14.3	3.0	4	1907	Deepcreek, Va.	Crisfield, Md.
141312	Sch.	Leo.....	6	6	40.1	13.7	2.3	4	1893	Everglade, Fla.	Key West, Fla.
141513	Sch.	Leo H. Tolley.....	8	8	40.1	13.7	2.3	3	1897	Fishing Creek, Md.	Cambridge, Md.
207033	*Sch.	Leo S. Corbeau.....	37	24	61.7	22.6	3.6	3	1909	Scranton, Miss.	Gulfport, Miss.
222065	MDNL	Sch.	Leona & Marlon.....	313	283	134.0	28.0	9.4	4	1920	Maclias, Me.	Maclias, Me.
211624	Sch.	Leroy Woodburn.....	49	49	48.0	14.0	6.7	3	1913	Solomons Island, Md.	Gloucester, Mass.
140203	Sch.	Letter D.....	26	26	48.0	14.0	6.7	2	1876	Gloucester, Mass.	Cambridge, Md.
140745	Sch.	Levi B. Phillips.....	10	9	43.0	15.1	3.1	6	1884	Taylor's Island, Md.	Cambridge, Md.
141194	Sch.	Levi B. Phillips.....	87	66	86.7	23.8	7.0	4	1892	Cambridge, Md.	Baltimore, Md.
140270	ISNV	Bk.	Levi G. Burgess.....	1,616	1,475	217.5	41.2	24.5	16	1877	Thomaston, Me.	Portland, Ore.
223627	Slp.	Levin.....	11	8	33.0	15.2	3.7	2	1924	Hiltonhead, S. C.	Beaufort, S. C.
141175	KJWQ	Sch.	Levin J. Marvel.....	183	174	125.5	23.8	7.5	4	1891	Bethel, Del.	Baltimore, Md.
140159	Sch.	Lewis Taulane.....	34	22	67.0	19.4	5.7	2	1876	Bridgeton, N. J.	Newport News, Va.
207552	Sch.	Lewis C. Worrell.....	55	47	74.0	21.6	5.1	8	1910	Compton, Md.	Washington, D. C.
141814	Sch.	Lewis M. Thomas.....	66	37	77.0	22.0	6.0	4	1902	Pocomoke City, Md.	Cambridge, Md.
15801	Sch.	Lewis R. French.....	35	33	54.7	18.8	5.4	1	1871	Bristol, Me.	South West Harbor, Me.
125662	*Sch.	Liberty.....	746	509	235.0	30.0	12.4	7	1878	Wyandotte, Mich.	Milwaukee, Wis.
141868	KSMC	*Sch.	Liberty.....	1,687	1,441	246.2	43.3	19.3	4	1903	Bath, Me.	New York, N. Y.
140197	Sch.	Lida.....	9	9	55.0	13.0	3.0	5	1876	Talbot County, Md.	Cambridge, Md.
208094	Slp.	Lieutenant.....	6	6	35.8	12.0	2.8	3	1910	Bedworth, Md.	Reedville, Va.
216364	LMRQ	Sch.	Lieut. Sam Mengel.....	907	790	187.7	38.4	15.2	9	1918	Bath, Me.	New York, N. Y.
15892	Sch.	Lillian.....	99	94	86.4	24.6	7.0	3	1873	Belfast, Me.	Maclias, Me.
140710	Slp.	Lillian.....	7	7	31.5	14.4	3.2	1	1894	Patchogue, N. Y.	Bridgeton, Conn.
141192	Sch.	Lillian.....	10	6	45.0	12.2	3.1	1	1892	Smyrna, N. C.	Beaufort, N. C.
141760	Slp.	Lillian.....	8	8	40.1	14.5	3.1	3	1901	St. Michaels, Md.	Cambridge, Md.
222618	Sch.	Lillian.....	31	23	63.0	19.2	4.1	3	1922	Pascagoula, Miss.	Gulfport, Miss.
141424	Sch.	Lillian A.....	29	21	59.6	17.4	4.8	3	1890	Scranton, Miss.	Do.
141047	Sch.	Lillian C.....	19	10	54.9	17.1	3.9	2	1900	Biloxi, Miss.	New Orleans, La.
215934	Sch.	Lillian Holley.....	30	19	58.4	19.3	4.1	6	1918do.	Do.
220698	MDQS	Sch.	Lillian E. Kerr.....	548	475	160.2	35.5	12.7	8	1920	Pocomoke, Md.	Mobile, Ala.
141514	Slp.	Lillian and Elva.....	5	5	38.3	13.2	2.6	2	1897	Crapo, Md.	Cambridge, Md.
15937	Sch.	Lille.....	43	41	67.8	24.4	6.0	4	1873	Key West, Fla.	Tampa, Fla.
141058	Sch.	Lille Alice.....	29	28	51.5	17.2	4.2	1	1890	Harpwell, Me.	Maclias, Me.
140791	Sch.	Lille Francis.....	9	9	49.0	13.0	3.0	2	1884	Somerset County, Md.	Reedville, Va.
140110	Sch.	Lille Helen.....	16	9	44.9	10.3	4.5	2	1873	Mill Creek, Md.	Philadelphia, Pa.
205717	Slp.	Lille E. Shores.....	14	10	51.8	16.6	3.3	6	1908	Oriole, Md.	Crisfield, Md.
141558	Slp.	Lille R. Parker.....	7	7	40.0	14.6	2.6	5	1838	Hoopers Island, Md.	Cambridge, Md.
140608	Sch.	Lille W. Owings.....	69	66	51.5	21.0	6.2	4	1883	Baltimore, Md.	Norfolk, Va.
223195	Sch.	Lilly.....	0	0	35.8	10.0	4.0	1	1914	San Francisco, Calif.	San Francisco, Calif.
140555	Sch.	Lilly Bello.....	35	30	68.2	20.1	4.8	2	1882	Freeport, Fla.	Pensacola, Fla.
211810	Slp.	Lilly May.....	5	5	33.0	11.7	3.0	2	1913	Bluffton, S. C.	Savannah, Ga.
141348	Sch.	Lily P.....	9	7	34.0	14.0	3.4	2	1895	Kinnekeet, N. C.	Elizabeth City, N. C.
214522	Sch.	Lily Rose.....	23	16	57.6	19.2	3.7	6	1910	Pascagoula, Miss.	New Orleans, La.
141140	Slp.	Lina and Elsay.....	5	5	34.5	12.0	2.5	3	1891	Crisfield, Md.	Crisfield, Md.
141359	KMGH	*Sch.	Lincoln.....	856	823	192.2	34.7	16.0	3	1894	Noank, Conn.	New York, N. Y.
220159	MBGH	Sch.	Lincoln.....	405	352	143.9	31.2	13.2	6	1920	Essex, Mass.	Gloucester, Mass.
213320	Slp.	Linda A.....	11	7	28.8	13.6	4.0	2	1915	Shipyard, Ga.	Savannah, Ga.
200423	Sch.	Linda D.....	27	17	59.0	18.7	4.2	5	1903	Biloxi, Miss.	New Orleans, La.
140690	Sch.	Linton.....	10	9	42.0	11.0	2.8	2	1884	Key West, Fla.	Key West, Fla.
221249	Sch. y.	Liria.....	55	49	75.0	19.0	8.5	6	1921	Friendship, Me.	South West Harbor, Me.
222960	MFCP	Sch. y.	Lisamore II.....	69	48	67.0	18.0	9.0	4	1923	Salisbury, Md.	New York, N. Y.
15865	Slp.	Little Brother.....	10	9	35.8	13.2	4.9	2	1873	Charleston, S. C.	Charleston, S. C.
141099	Sch.	Little Garlie.....	10	10	50.6	15.6	3.1	4	1897	Elliotts, Md.	Crisfield, Md.
143925	Sch.	Little Jamie.....	9	9	54.0	15.6	3.6	4	1884	Calvert County, Md.	Cambridge, Md.
141676	*Sch.	Little John.....	11	7	40.2	14.4	3.2	3	1900	Biloxi, Miss.	Gulfport, Miss.
141581	Sch.	Little Willie.....	8	5	42.0	13.2	2.8	2	1899do.	Do.
200424	Sch.	Livelihood.....	40	36	71.7	21.4	5.1	3	1903	Deer Isle, Me.	Bangor, Me.
140120	Sch.	Live Oak.....	10	5	42.8	15.6	3.1	2	1880	Wolf River, Miss.	Gulfport, Miss.
140307	Slp.	Lizzie.....	5	5	28.5	11.8	2.8	1	1873	Babylon, N. Y.	Yerkes Armby, N. J.
141070	Slp.	Lizzie.....	5	5	30.5	11.8	3.0	4	1896	Cambridge, Md.	Baltimore, Md.
141506	Sch.	Lizzie B.....	7	7	47.3	14.0	3.7	4	1897	Fairmount, Md.	Cambridge, Md.
215883	Sch.	Lizzie D. Peabody.....	129	106	80.0	26.8	8.8	3	1917	Harrington, Md.	Do.
15310	Sch.	Lizzie J. Clark.....	55	53	66.5	20.8	6.1	2	1867	Pembroke, Me.	Maclias, Me.

1 Formerly
 a) slp. City of Detroit.
 b) slp. City of the Straits.
 c) bge. City of the Straits.

2 Formerly U. S. N. ga. s. 1675.
 † Composite.

MERCHANT SAILING VESSELS OF THE UNITED STATES—Continued.

Official No.	Signal letters.	Rig.	Name of vessel.	Gross tonnage.	Net tonnage.	Length.		Depth.	Crew.	When built.	Where built.	Home port (where permanent document issues).
						Feet.	Feet.					
202376		Sch.	Lizzie J. Cox.....	23	17	67.6	18.5	5.0	2	1905	Fishing Island, Md.....	Baltimore, Md.
141769	KRLG	Sch.	Lizzie M. Parsons.....†	655	571	171.9	35.3	13.3	8	1902	Bath, Me.....	Jacksonville, Fla.
141832		Sip.	Lizzie S. Johnson.....	8	6	43.2	14.0	3.4	3	1896	Pocomoke City, Md.....	Cape Charles, Va.
140258	JSLV	Sch.	Llewellyn J. Morse.....⊙	1,392	1,271	198.2	36.6	24.2	18	1877	Brewer, Me.....	San Francisco, Calif.
219887	LWQM	Sch. y.	Lloyd W. Berry.....	23	11	52.0	14.6	6.5	2	1920	Thomaston, Me.....	Rockland, Me.
141834		Sip.	Lockwood.....	6	6	36.7	12.4	2.9	4	1902	Oxford, Md.....	Cambridge, Md.
141668		Sip.	Lola S.....	9	6	45.8	15.3	3.2	2	1900	Pocomoke City, Md.....	Washington, N. C.
201422		Sip.	Lola.....	9	7	42.0	14.0	3.5	2	1904	Mearsville, Va.....	Crisfield, Md.
140844		Sch.	Lola Taylor.....	10	5	56.0	16.2	2.3	1	1886	Westmoreland County, Va.....	Annapolis, Md.
141817		Sch.	Lola E. Bennett.....	28	28	69.0	20.8	5.8	3	1902	Inverness, Md.....	Cambridge, Md.
135587		Sch.	Lolla.....	28	26	58.0	20.7	4.2	3	1882	Jordan River, Miss.....	New Orleans, La.
202842		Sch.	Lonesome Girl.....	11	7	32.7	14.2	3.3	1	1906	Holley, Fla.....	Pensacola, Fla.
140750		Sch.	Lorena.....	16	11	48.0	14.8	3.6	1	1884	Core Sound, N. C.....	Elizabeth City, N. C.
141729		Sch.	Lorena D.....	14	9	48.8	15.0	3.3	1	1901	Beaufort, N. C.....	Beaufort, N. C.
207904		Sip.	Lottie Bell.....	20	14	53.0	18.0	4.8	5	1910	Deals Island, Md.....	Crisfield, Md.
141625	KPLT	Sch.	Lottie Bennett.....	566	490	170.4	37.0	12.8	8	1899	Port Blakely, Wash.....	San Francisco, Calif.
141169		Sch.	Lottie May.....	10	9	51.0	14.3	3.0	5	1891	St. Peters, Md.....	Annapolis, Md.
140738		Sch.	Lottie E. White.....	41	20	64.0	23.0	5.6	4	1884	Wicomico County, Md.....	Wilmington, Del.
140621		Sch.	Lottie I. Thomas.....	24	10	65.6	17.3	4.9	3	1883	Madison, Md.....	Washington, D. C.
141452		Sch.	Lottie M. Leach.....	30	21	65.2	18.8	5.0	3	1890	Solomons Island, Md.....	Cambridge, Md.
140107		Sch.	Lottie and Annie.....	96	91	86.0	26.5	6.0	3	1875	St. Michaels, Md.....	Do.
140847		Sch.	Lou Sullivan.....	10	9	48.8	14.3	3.0	5	1886	Tilghmans Island, Md.....	Do.
206891		Sch.	Lou C. Ross.....	7	6	40.7	10.5	2.1	1	1909	Killy Hawk, N. C.....	Manteo, N. C.
141232		Sch.	Louis Felber.....	18	12	59.2	16.0	4.4	2	1892	Orlole, Md.....	Newport News, Va.
201258		Sip.	Louis Hunter.....	6	6	34.0	12.7	2.7	2	1904	Bluffton, S. C.....	Beaufort, S. C.
210830		Sip.	Louis Paul.....	8	7	36.6	13.1	3.0	2	1912	Port Royal, S. C.....	Do.
15691		Sch.	Louisa.....	17	16	38.8	16.1	4.4	6	1870	Koy West, Fla.....	Tampa, Fla.
140507		Sch.	Louisa.....	31	29	54.6	19.0	4.2	2	1882	Madison, Md.....	Providence, R. I.
15607		Sch.	Louisa Francois.....	73	61	72.0	21.9	5.6	3	1866	Carteret County, N. C.....	Rockland, Md.
201602		Sch.	Louisa R. Sylva.....	131	92	101.0	24.4	11.4	8	1904	Essex, Mass.....	Gloucester, Mass.
15673		Sch.	Louisa.....	45	43	68.5	23.0	4.8	4	1874	Nyaok, N. Y.....	New York, N. Y.
85806		Sch.	Louisa.....	68	62	79.6	23.4	6.3	3	1883	Baltimore, Md.....	Wilmington, Del.
141201	KLGD	Sch.	Louise.....	345	328	150.0	35.0	10.0	39	1892	Fairhaven, Calif.....	San Francisco, Calif.
141671		Sip.	Louise.....	8	8	41.0	14.3	4.0	4	1900	Hopewell, Md.....	Annapolis, Md.
222727		Sip.	Louise.....	31	24	62.5	19.2	4.2	5	1923	Pascagoula, Miss.....	Gulfport, Miss.
141457		Sch.	Louise Travers.....	32	25	70.0	19.5	5.7	4	1898	Solomons Island, Md.....	Crisfield, Md.
140867		Sch.	Louise F. Harper.....	62	62	80.1	22.6	6.2	9	1887	Harkers Island, N. C.....	Pensacola, Fla.
141086		Sch.	Louise M. Willard.....	10	9	50.5	13.3	3.5	2	1890	St. Peters, Md.....	Annapolis, Md.
200454		Sch.	Louisiana.....	20	12	47.0	17.4	3.5	4	1903	Biloxi, Miss.....	New Orleans, La.
215770		Sch.	Louisiana.....	38	38	69.0	18.8	6.7	2	1917	Mayaguez, P. R.....	San Juan, P. R.
140545		Sch.	Lovenia North.....	21	14	57.6	18.0	4.5	5	1882	Dorchester County, Md.....	Annapolis, Md.
140087		Sch.	Lucia A. Simpson.....†	227	215	127.0	28.0	8.7	5	1899	Manitowoc, Wis.....	Milwaukee, Wis.
218777	LSNB	Sch.	Lucia P. Dow.....	938	891	195.0	37.8	20.0	9	1919	Rockland, Me.....	Boston, Mass.
140069	JQBB	Sch.	Lucie Wheatley.....	189	180	113.8	29.5	8.2	5	1875	Charleston, Del.....	Baltimore, Md.
204787		Sip.	Lucinda.....	7	5	28.7	11.9	3.9	2	1907	Charleston, S. C.....	Charleston, S. C.
215893	LJMV	Sch.	Lucy Evelyn.....†	374	307	139.9	32.4	11.1	6	1917	Harrington, Del.....	Marblehead, Me.
140980	KGBF	Sch.	Lucy May.....	104	98	84.8	25.4	6.5	8	1888	Cherryfield, Me.....	Baltimore, Md.
201501		Sch.	Lucy May.....	12	12	48.0	11.9	3.0	3	1904	Smyrna, N. C.....	Beaufort, N. C.
210818		Sip.	Lucy M. Tyler.....	7	6	36.0	13.2	2.8	4	1906	Hoopers Island, Md.....	Crisfield, Md.
141081	KQFW	Sch.	Ludlow.....	762	642	185.4	38.9	14.3	9	1900	Port Blakely, Wash.....	Mobile, Ala.
200285		Sch.	Lue Ella.....	8	8	37.7	13.5	2.4	2	1903	Seadrift, Tex.....	Port Lavaca, Tex.
141824		Sip.	Lula Bell.....	7	6	40.0	13.4	3.0	4	1902	Justisville, Va.....	Crisfield, Md.
141673		Sip.	Lula and Emma.....	9	6	44.5	15.4	3.8	4	1900	Pocomoke City, Md.....	Do.
15612		Sip.	Lulu.....	10	9	36.0	14.0	3.5	1	1873	Glenwood, N. Y.....	Bridgeport, Conn.
210862		Sch.	Lula M. Phillips.....	61	53	77.5	22.0	5.6	3	1913	Hethel, Del.....	Crisfield, Md.
141410		Sch.	Lulu W. Eppes.....	81	70	61.8	23.7	6.7	3	1895	Ellsworth, Me.....	New London, Conn.
141690		Sch.	Lurena.....	8	6	41.0	12.0	2.8	1	1899	Smyrna, N. C.....	Washington, N. C.
215845	LJKG	Sch.	Luther Little.....†	1,224	1,119	204.5	40.9	19.6	9	1917	Somerset, Mass.....	Boston, Mass.
220855	MOBS	Sch.	Luther E. Hooper.....	2,190	2,094	267.3	46.0	23.0	6	1920	Mobile, Ala.....	Wilmington, Del.
140460	JVFB	Sch.	Luzon.....	1,358	1,182	205.8	40.2	20.4	4	1881	Boston, Mass.....	New York, N. Y.
141842	KPTV	Sch.	Luzon.....	545	612	170.0	36.8	12.3	8	1900	Alameda, Calif.....	San Francisco, Calif.
140138	JRHM	Sch.	Lydia Middleton.....	197	187	120.0	33.3	9.9	5	1876	Barnegat, N. J.....	Baltimore, Md.
140084	JQTN	Sch.	Lydia H. Roper.....†	321	305	146.0	34.0	10.5	7	1876	Norfolk County, Va.....	St. Thomas, V. I.
140839		Sch.	Lydia M. Webster.....	47	45	58.5	21.2	6.1	1	1882	Castine, Me.....	Belfast, Me.
208276	LBSF	Sch.	Lydia McLellan Baxter.....†	1,352	1,153	209.2	40.8	21.8	11	1911	Bath, Me.....	New York, N. Y.
ME.												
93294	KRVH	Sch.	M. Turner.....	810	763	185.0	42.2	15.0	9	1902	Benola, Calif.....	Mobile, Ala.
91196	JTMV	Sch.	M. A. Aohorn.....†	308	267	127.5	30.9	11.0	7	1879	Rockland, Me.....	Do.
204639		Sch.	M. A. Shanklin.....	11	11	46.0	13.3	2.9	1	1907	Smyrna, N. C.....	Beaufort, N. C.
92230		Sch.	M. A. Bommers.....	38	26	63.5	18.0	6.0	3	1890	Madison, Md.....	Cambridge, Md.
92452		Sch.	M. E. Chelton.....	23	18	58.4	18.4	4.8	5	1892	Pocomoke City, Md.....	Newport News, Va.
91649		Sch.	M. E. Dennis.....	31	30	60.3	18.8	5.7	5	1883do.....	Baltimore, Md.
93268		Sch.	M. J. Daugherty.....	17	17	49.0	17.2	6.2	2	1902	Crisfield, Md.....	Annapolis, Md.
92491		Sch.	M. L. Clarke.....	23	15	54.2	18.0	4.4	3	1893	New Orleans, La.....	Tampa, Fla.
217567		Sch.	M. L. Warfield.....	46	33	65.8	20.0	5.4	3	1893	Madison, Md.....	Philadelphia, Pa.
92182		Sch.	M. M. Davis.....	9	9	55.6	15.3	3.5	5	1890	Solomons Island, Md.....	Crisfield, Md.

† Formerly sch. E. T. C. Gaspard.

† Formerly sch. Gen'l E. L. F. Hardeastle.

† Formerly Stato of Maryland sch. Bessie Jones.

MERCHANT SAILING VESSELS OF THE UNITED STATES—Continued.

Official No.	Signal letters.	Rtg.	Name of vessel.	Gross tonnage.	Net tonnage.	Length.	Breadth.	Depth.	Crew.	When built.	Where built.	Home port (where permanent document issues).
						Feet.	Feet.	Feet.				
90079	JHDL	Sch.	M. M. Hamilton	111	105	84.8	26.2	7.2	8	1869	Harpwell, Me.	Portland, Me.
91726		Slp.	M. M. Travers	10	9	43.5	15.0		6	1884	Taylor's Island, Md.	Cambridge, Md.
93035		Sch.	M. T. Tucker	11	7	48.9	14.0	3.8	1	1900	Solomons, Md.	Beaufort, N. C.
218562	LSOJ	Sch.	M. Vivian Peiroe	1,511	1,380	224.0	43.2	20.8	11	1919	Thomasston, Me.	Boston, Mass.
76061		Sch.	Mabel	27	26	60.0	20.0	4.5	3	1884	Berkeley, Va.	Norfolk, Va.
91715		Sch.	Mabel	51	48	70.2	21.9	6.5	3	1900	Baltimore, Md.	Annapolis, Md.
93069		Slp.	Mabel Gale	6	6	38.2	13.7	2.6	6	1900	Cambridge, Md.	Cambridge, Md.
93433	KBFJ	Sch.	Mabel A. Frye	762	619	183.5	39.4	15.0	9	1902	Port Blakely, Wash.	New York, N. Y.
220881	MODG	Sch.	Mabel E. Judlin	1,151	1,036	193.8	37.4	20.4	10	1920	Harrington, Me.	Boston, Mass.
92310		Sch.	Mabel E. Lore	46	31	68.5	23.4	4.8	5	1891	Handaboro, Miss.	Gulfport, Miss.
91819		Sch.	Mabel L. Phillips	16	10	43.6	15.6	4.2	4	1885	Bridgeton, N. J.	Wilmington, Del.
91199	JTND	Sch.	Mabel and Ruth	860	838	172.8	40.1	17.4	1	1879	Bath, Me.	New York, N. Y.
92691	KMPQ	Sch.	Macerata	190	166	125.3	23.8	7.6	3	1896	Bethel, Del.	Washington, D. C.
219286	LTVK	Bkn.	Macungie	2,352	2,190	282.0	45.9	22.4	12	1919	Orange, Tex.	Boston, Mass.
204365	KWGC	Sch.	Macuringie	956	869	193.2	35.0	17.6	4	1907	Noank, Conn.	Philadelphia, Pa.
91116	JTGD	Bk.	McLaurin	1,374	1,312	200.8	39.0	24.0	17	1879	Newburyport, Mass.	Do.
222002	MCLR	Slp.	MAE DOLLAR	3,493	3,197	321.0	47.0	27.3	20	1892	Glasgow, Scotland	San Francisco, Calif.
90276		Sch.	Maggie	72	69	87.0	23.9	5.9	3	1871	Dorchester County, Md.	Baltimore, Md.
93325		Sch.	Maggie	8	8	44.0	12.7	2.5	1	1902	Smyrna, N. C.	Washington, N. C.
204412		Slp.	Maggie Beaman	9	5	40.0	15.5	2.7	2	1906	Wysoking, N. C.	Do.
93320		Slp.	Maggie Florence	6	6	39.5	13.3	2.9	2	1902	Hopkins, Va.	Annapolis, Md.
93329		Sch.	Maggie K.	37	27	57.9	21.9	4.1	3	1902	Biloxi, Miss.	Gulfport, Miss.
93354		Slp.	Maggie Lee	10	8	51.0	16.0	3.8	5	1903	Pocomoke City, Md.	Crisfield, Md.
207836		Slp.	Maggie Lee	5	5	86.6	11.6	2.9	3	1908	Inverness, Md.	Do.
92038		Sch.	Maggie Pearl	12	10	59.0	14.3	3.0	6	1888	Hollands Island, Md.	Do.
200320		Slp.	Maggie Ruth	7	6	39.0	13.5	3.0	3	1903	Chesconnessex, Va.	Cape Charles, Va.
202193		Sch.	Maggie E. Maguire	38	38	71.0	19.6	5.2	2	1905	Cambridge, Md.	Crisfield, Md.
90372		Sch.	Maglo	50	48	70.0	20.8	6.2	8	1870	City Island, N. Y.	Key West, Fla.
91800		Slp.	Maglo	10	9	43.1	14.9	3.2	7	1885	Dorchester County, Md.	Philadelphia, Pa.
92740		Sch.	MAGNA	2,880	2,718	352.0	44.2	22.3	3	1890	Chicago, Ill.	Duluth, Minn.
16079		Sch.	Magnolia	17	16	40.0	15.2	4.4	1	1830	Pearlington, Miss.	Pensacola, Fla.
203028	KVHR	Sch.	MAGNOLIA (T)	681	663	171.0	31.0	15.0	10	1906	Camden, N. J.	Port Arthur, Tex.
92011	KMGH	Sch.	Mahanoy	855	823	192.3	34.7	16.0	4	1894	Noank, Conn.	New York, N. Y.
207315		Slp. y.	Mah'Pe	18	18	48.0	11.5	4.8	1	1909	Terminal Island, Calif.	San Francisco, Calif.
92894		Sch.	MAIA	3,350	3,137	376.0	48.2	22.4	8	1898	Chicago, Ill.	Duluth, Minn.
92844		Sch.	MAIDA	3,474	3,210	375.2	46.2	22.5	8	1898	West Superior, Wis.	Do.
17279		Slp.	Mall	13	8	38.8	14.9	4.3	3	1846	Camden, N. J.	Philadelphia, Pa.
91861	KDMP	Sch.	Malno	190	181	105.4	28.0	8.5	8	1886	Bath, Me.	Washington, D. C.
210751	LCQI	Sch.	Maline	1,110	1,046	217.7	40.0	14.7	3	1912	Do.	Baltimore, Md.
215497	LHRV	Slp. y.	Maisie	16	16	49.2	12.0	6.9	2	1917	City Island, N. Y.	New York, N. Y.
92290		Slp. y.	Majel	0	5	28.8	9.0	5.0	1	1887	South Boston, Mass.	Rochester, N. Y.
93182		Slp.	Majostlo	26	25	67.3	19.6	5.5	3	1901	Fairmount, Md.	Roedville, Va.
93264	KRQP	Bkn.	Makawoll	899	821	194.0	39.5	17.5	12	1902	Oakland, Calif.	San Francisco, Calif.
92923	KNWM	Sch.	Malvern	844	745	185.4	35.3	16.2	3	1899	Bath, Me.	New York, N. Y.
92404		Sch.	Malvina S. Anderson	43	28	73.2	23.3	4.3	5	1892	Handaboro, Miss.	New Orleans, La.
215461		Sch.	Mamie Foster	26	16	55.9	19.3	3.8	5	1917	Biloxi, Miss.	Do.
207920		Slp.	Mamie Miter	24	19	55.2	18.4	4.8	3	1910	Champ, Md.	Crisfield, Md.
91737		Slp.	Mainie E. Robinson	9	9	39.2	14.3	3.5	3	1884	Taylor's Island, Md.	Do.
202576	KVCQ	Sch.	Manatawny	721	623	177.0	35.0	14.2	4	1905	Noank, Conn.	Philadelphia, Pa.
92696		Sch.	MANDA	3,256	3,121	352.6	44.2	22.3	26	1896	Chicago, Ill.	Duluth, Minn.
93165	KROJ	Sch.	Manheim	965	896	195.0	35.0	17.6	4	1901	Noank, Conn.	Philadelphia, Pa.
92818		Slp.	Manie B. Bradshaw	9	9	47.0	15.8	3.1	4	1897	Hopewell, Md.	Cambridge, Md.
92950		Sch.	MANILA	5,039	4,667	436.0	60.2	24.5	10	1899	Chicago, Ill.	Duluth, Minn.
92835	LVDN	Sch.	Manltee	12	8	45.3	14.3	3.2	1	1897	Wit, N. C.	Beaufort, N. C.
219409	LHKP	Sch.	Manokin	1,289	1,213	228.0	37.7	19.1	5	1919	Whitehaven, Md.	Philadelphia, Pa.
213253	LHKP	Sch.	Manor	1,603	1,437	245.8	41.2	19.9	4	1917	Bath, Me.	Do.
92828	KNFV	Sch.	Maple Hill	911	843	194.4	34.8	17.6	4	1897	Noank, Conn.	Do.
207927		Slp.	Mar Azul	6	6	22.4	9.7	5.0	2	1910	Culebra Island, P. R.	San Juan, P. R.
92878		Sch.	Marblehead	16	10	48.0	14.0	3.2	1	1896	Smyrna, N. C.	Washington, N. C.
91707		Slp.	Maroh	9	9	33.9	13.8	3.7	1	1884	Princess Bay, N. Y.	New York, N. Y.
90014		Sch.	Marous I. Godfrey	24	16	52.0	17.8	4.9	6	1876	Dorchester, N. J.	Philadelphia, Pa.
91033		Sch.	Margaret Ann	3	3	36.0	15.2	3.6	1	1877	Salenton, N. C.	Mantac, N. C.
92117		Sch.	Margaret C.	58	55	69.0	25.0	5.0	5	1889	San Francisco, Calif.	Los Angeles, Calif.
202667		Sch.	Margaret D.	18	10	56.2	17.4	3.6	4	1919	Savannah, Ga.	New Orleans, La.
217745	LQIM	Sch.	Margaret Sponcer	818	708	187.3	38.0	14.4	8	1919	Savannah, Ga.	Savannah, Ga.
216275	LKRD	Sch.	Margaret Throop	1,264	1,125	219.6	41.6	19.0	10	1918	Thomasston, Me.	Rockland, Me.
91162		Sch.	Margaret A. Travers	37	37	71.3	21.3	6.0	4	1901	Gallsbury, Md.	Baltimore, Md.
222900		Sch.	Margaret E. Fowler	66	36	77.9	21.9	7.0	9	1923	Greenwich, N. J.	Philadelphia, Pa.
93240		Sch.	Margaret P. Dennis	26	26	65.5	20.7	5.7	2	1902	Pocomoke City, Md.	Reedville, Va.
14209		Sch.	Margaret E. F. Armiger	38	37	65.1	21.1	4.9	4	1873	Accomac Co., Va.	Philadelphia, Pa.
20419		Sch.	Margaret and F. Moore	42	30	69.5	22.7	5.7	3	1872	James Island, Md.	Philadelphia, Pa.
92070	KGFM	Sch.	Margaret (whaling)	138	107	92.2	22.7	8.8	23	1889	Essex, Mass.	New Bedford, Mass.
91569	KBJV	Sch.	Marguerite	113	96	88.0	23.6	8.4	3	1883	Essex, Mass.	New Bedford, Mass.
221849		Slp.	Marguerite 3rd	8	7	36.3	13.3	3.0	2	1921	Beaufort, S. C.	Beaufort, S. C.

1 Formerly sch. Joseph Allen.

3 Formerly

a British bk. Somah.
 b bk. Alsterdam.
 c German bk. Adolf Vinion.
 d shp. Adolf Vinion.

2 Formerly sch. Monokin.

4 Formerly sch. Kate R. Waters.

MERCHANT SAILING VESSELS OF THE UNITED STATES—Continued.

Official No.	Signal letters.	Rig.	Name of vessel.	Gross tonnage.	Net tonnage.	Length.	Breadth.	Depth.	Crew.	When built.	Where built.	Home port (where permanent document issued).
217521	LPRJ	Sch.	Marguerite M. Wernysa...†	582	515	168.9	34.5	13.6	8	1910	Boothbay Harbor, Me.....	Boston, Mass.
91494		Sch.	Marie Avery.....	17	17	56.7	15.5	4.6	5	1882	Pocomoke City, Md.....	Crisfield, Md.
216011		Sch.	Marie Belen.....	33	33	56.0	18.5	6.8	5	1918	Mayaguez, P. R.....	San Juan, P. R.
222373		Slp.	Marie Socorro.....	5	6	26.3	10.9	4.1	2	1922	Humacao, P. R.....	Do.
92741		Slp.	Marie.....	8	6	41.7	13.5	5.2	3	1896	Inverness, Md.....	Crisfield, Md.
212476		Sch.	Marie Foster.....	23	14	53.1	13.0	3.9	5	1914	Biloxi, Miss.....	Gulfport, Miss.
221079	MOLW	*Sch.	Marie Hooper.....	2,190	2,094	267.3	46.0	23.6	6	1920	Mobile, Ala.....	Wilmington, Del.
216833	LMRJ	*Sch.	Marie O. Beazley.....	2,414	2,355	285.0	44.8	39.9	5	1918	Portland, Ore.....	Norfolk, Va.
220195	LWRV	Sch.	Marie F. Cummins.....†	1,167	1,085	189.5	41.1	19.7	1	1919	Beaumont, Tex.....	Philadelphia, Pa.
216188	LKNF	Sch.	Marie De Ronde.....	2,376	2,181	266.7	48.0	24.0	11	1918	Aberdeen, Wash.....	Boston, Mass.
207608		Slp. y.	Marigold.....	22	19	52.4	13.5	7.1	2	1910	Boston, Mass.....	Do.
216323		Sch.	Marina.....	125	103	94.7	24.9	9.8	6	1918	Catano, P. R.....	San Juan, P. R.
16846		Sch.	Marion.....	73	69	81.0	23.0	5.6	4	1848	Kingston, N. Y.....	Norfolk, Va.
92948	KPDN	*Sch.	Marion.....	954	865	193.6	35.0	17.6	5	1899	Noank, Conn.....	Philadelphia, Pa.
200647	KBVW	*Sch.	Marion.....	693	684	176.2	28.0	18.8	3	1868	Dunee, Scotland.....	New York, N. Y.
93001	KPNE	*Sch.	Marion Chappell.....	1,695	1,484	243.3	43.8	22.0	3	1899	Noank, Conn.....	New London, Conn.
92827	KNFB	Snp.	Marion Chilcott (T).....	1,737	1,510	248.6	37.2	23.3	23	1882	Glasgow, Scotland.....	San Francisco, Calif.
91824		Sch.	Marion Mayne.....	16	10	49.0	15.8	4.4	4	1886	Leesburg, N. J.....	New York, N. Y.
93239	KRMG	Sch.	Marion N. Cobb.....†	459	360	150.7	34.9	11.8	8	1902	Rockland, Me.....	Mobile, Ala.
96986		Sch.	Marion W. Page.....	762	670	193.0	34.0	13.8	7	1876	Milan, Ohio.....	Duluth, Minn.
211951		Sch.	Marjorie D.....	24	15	52.9	17.9	4.1	4	1914	Biloxi, Miss.....	Gulfport, Miss.
92210		Sch.	Marilla.....	7	7	34.1	12.8	3.5	4	1890	Red Bluff, Tex.....	Corpus Christi, Tex.
93021		*Sch.	MARSALA.....	5,039	4,667	436.0	60.2	24.2	10	1900	Chicago, Ill.....	Duluth, Minn.
216299	LTWC	Bkn.	Marsala.....	2,422	2,173	284.3	45.4	22.4	20	1919	Pascagoula, Miss.....	New York, N. Y.
92697		Sch.	MARINA.....	2,616	2,633	322.0	44.2	22.4	8	1896	Chicago, Ill.....	Duluth, Minn.
204220		Sch.	Martha.....	23	17	47.9	15.7	5.2	2	1905	San Francisco, Calif.....	San Francisco, Calif.
221850		Slp.	Martha.....	8	7	36.3	13.3	3.0	2	1921	Beaufort, S. O.....	Beaufort, S. O.
17333		Slp.	Martha Ann.....	18	10	45.5	16.5	4.3	4	(?)	(?)	(?)
17048		Sch.	Martha D. Reid.....	50	47	65.0	22.6	5.8	2	1853	Washington, N. J.....	Philadelphia, Pa.
91529		Sch.	Martha Ellen.....	49	47	68.7	22.6	4.8	2	1882	Sharptown, Md.....	Newport, R. I.
91482		Sch.	Martin Wagner.....	33	32	60.1	20.4	5.5	3	1882	Pocomoke City, Md.....	Crisfield, Md.
202641		Sch.	Marvel.....	14	9	49.0	18.2	3.1	5	1905	Biloxi, Miss.....	Gulfport, Miss.
92322		Slp.	Mary.....	52	50	72.5	24.0	3.5	2	1891	San Francisco, Calif.....	San Francisco, Calif.
212774		Slp.	Mary.....	7	6	30.5	10.5	3.3	2	1914	Beaufort, S. O.....	Beaufort, S. O.
223271		Sch.	Mary.....	31	22	63.0	19.2	4.1	3	1923	Pascagoula, Miss.....	Gulfport, Miss.
91579		Sch.	Mary Buckley.....	124	117	96.5	28.5	6.4	4	1883	Tottenville, N. Y.....	Baltimore, Md.
221994	MDLK	Snp.	MARY DOLLAR.....	3,102	2,880	335.5	46.9	26.5	20	1904	Glasgow, Scotland.....	San Francisco, Calif.
93185		Slp.	Mary E.....	6	5	39.0	13.0	2.6	3	1901	Hopkins, Va.....	Annapolis, Md.
92048		Slp.	Mary Emma.....	10	5	40.1	13.8	3.6	3	1888	Cambridge, Md.....	Philadelphia, Pa.
222235		Sch.	Mary Foster.....	31	19	59.0	18.6	4.5	6	1922	Biloxi, Miss.....	New Orleans, La.
90568		Sch.	Mary Gaddard.....	87	87	67.8	20.7	5.6	3	1873	Bridgeton, N. J.....	Washington, N. C.
92743		Slp.	Mary Hazel.....	8	8	40.0	13.7	3.1	4	1896	Wittman, Md.....	Baltimore, Md.
17371		Sch.	Mary Langdon.....	116	97	78.6	22.1	8.5	3	1845	Thomaston, Me.....	Rockland, Me.
16490		Slp.	Mary Laynia.....	9	8	32.6	14.7	3.9	2	1861	Greenwich, Conn.....	New Haven, Conn.
76430	JMHF	Sch.	Mary Lee.....	130	104	96.8	23.8	8.2	4	1872	Laurel, Del.....	Washington, D. C.
203609		Slp.	Mary Sue.....	8	8	42.4	14.6	3.0	4	1905	Deeporeek, Va.....	Crisfield, Md.
90836		Slp.	Mary Underhill.....	6	6	26.9	13.3	3.3	1	1874	Oyster Bay, N. Y.....	Bridgeport, Conn.
92747		Slp.	Mary V.....	8	8	40.7	14.4	3.5	4	1896	Fairbank, Md.....	Cambridge, Md.
91356		Sch.	Mary Vlokors.....	66	64	79.7	23.2	6.2	3	1881	Oxford, Md.....	Crisfield, Md.
90460		Slp.	Mary A. Blokley.....	13	8	42.0	16.2	4.5	3	1871	Dorchester, N. J.....	Philadelphia, Pa.
13846		Sch.	Mary A. Bird.....	40	38	66.0	22.4	4.6	5	1867	Frederica, Del.....	New York, N. Y.
91458	JWDQ	Sch.	Mary A. Fisher.....	116	110	95.5	26.9	6.6	4	1882	Sayreville, N. J.....	Baltimore, Md.
90770		Sch.	Mary A. Gregory.....	87	83	84.6	23.8	6.6	2	1875	Chicago, Ill.....	Chicago, Ill.
90316		Sch.	Mary A. Heywood.....	33	31	60.0	17.8	4.7	2	1871	Brooklyn, N. Y.....	Annapolis, Md.
91582		Slp.	Mary A. White.....	74	70	74.0	24.0	5.0	4	1883	Boston, Mass.....	Boston, Mass.
204983		Sch.	Mary B. Greer.....	79	49	85.2	21.4	9.1	16	1906	Essex, Mass.....	Pensacola, Fla.
91653		Slp.	Mary O. Sharp.....	15	8	40.6	16.0	4.1	4	1884	Bridgeton, N. J.....	Philadelphia, Pa.
208210		Slp.	Mary E. Burrus.....	8	6	32.1	13.6	3.6	1	1905	Engelhard, N. O.....	Washington, N. O.
93361		Sch.	Mary E. Cooney.....	88	57	85.0	22.6	10.2	10	1903	Gloucester, Mass.....	Pensacola, Fla.
203612		Slp.	Mary E. Cranston.....	9	7	43.3	14.3	3.0	1	1906	Deeporeek, Va.....	Cape Charles, Va.
92329		Sch.	Mary E. Reeves.....	9	6	45.5	12.3	3.1	1	1861	Davie, N. O.....	Beaufort, N. C.
91023		Sch.	Mary E. Smith.....	33	32	62.3	17.8	5.8	2	1877	Newburyport, Mass.....	Portland, Me.
92903		Slp.	Mary E. Tyler.....	8	8	42.0	14.5	2.8	2	1898	Fishing Creek, Md.....	Washington, N. C.
93213	KRHQ	Sch.	Mary F. Barrett.....	1,833	1,564	241.4	43.3	24.7	10	1901	Bath, Me.....	Bath, Me.
205733		Sch.	Mary F. Crowell.....	15	11	51.9	16.5	3.4	4	1908	Ortolo, Md.....	Crisfield, Md.
219791	LWOP	Sch.	Mary G. Maynard.....†	735	654	184.1	36.6	14.9	8	1920	Boothbay Harbor, Me.....	Boston, Mass.
91166		Sch.	Mary H. Cuckoo.....	16	15	46.5	17.1	4.6	1	1879	Dorchester County, Md.....	Crisfield, Md.
220894	MDDV	Sch.	Mary H. Diebold.....†	1,516	1,397	223.5	42.8	22.6	11	1920	Newcastle, Me.....	Boston, Mass.
92765		Sch.	Mary J. Robbins.....	23	12	52.0	17.5	5.5	6	1897	Dorchester, N. J.....	Philadelphia, Pa.
91836		Slp.	Mary J. Sampers.....	7	7	32.2	14.2	3.3	1	1886	Patchogue, N. Y.....	New York, N. Y.
206749	LBGK	Sch.	Mary L. Baxter.....†	1,036	826	183.4	33.0	18.6	9	1909	Bath, Me.....	Bath, Me.

† Formerly *sch. Dalana.

† Formerly (a) British bk. Glenlyon.

† Formerly (b) Italian bk. Angela Maria.

† Formerly British shp. Kilbrannan.

† Formerly (a) German bk. Hans.

† Formerly (b) British bk. Hans.

† Formerly (c) shp. Hans.

† Formerly sch. John McGinnis.

† Formerly sch. John M. Clayton.

† Unknown.

MERCHANT SAILING VESSELS OF THE UNITED STATES—Continued.

Official No.	Signal letters.	Rig.	Name of vessel.	Gross tonnage.	Net tonnage.	Length.	Breadth.	Depth.	Crew.	When built.	Where built.	Home port (where permanent document issued).
						Feet.	Feet.	Feet.				
90260		Sch.	Mary L. Harty.....	49	46	68.5	20.8	7.2	6	1871	Boothbay, Me.....	Pensacola, Fla.
200452		Slp.	Mary M. Clark.....	10	10	45.5	18.5	3.9	2	1903	Whitehaven Md.....	Crisfield, Md.
91168		Sch.	Mary V. Rowe.....	8	7	50.0	12.4	3.0	5	1879	Somerset County, Md.....	Do.
201423		Slp.	Mary W. Sommers.....	9	7	41.9	14.0	3.6	3	1904	Mearsville, Va.....	Do.
218920	L8VR	Sch.	Mary Bradford Peirce.....	1,133	1,029	195.3	39.2	18.8	9	1919	Boothbay Harbor, Me.....	Boston, Mass.
91999		Slp.	Mary and Ella.....	6	6	29.9	13.4	3.3	1	1888	Patchogue, N. Y.....	Bridgeport, Conn.
91357		Sch.	Mary and Ellen.....	36	27	64.4	20.8	6.3	6	1881	Baltimore, Md.....	Philadelphia, Pa.
92932		Slp.	Mary and Inez.....	11	8	46.0	15.6	4.6	2	1899	Pocomoke City, Md.....	Alexandria, Va.
17291		Sch.	Mary and Margaret.....	21	13	49.3	16.6	4.3	6	1864	Newport, N. J.....	Philadelphia, Pa.
92815		Slp.	Mary and Susan.....	6	6	40.0	14.3	2.8	3	1897	Holland Island, Md.....	Crisfield, Md.
92249		Sch.	Mary and Pearl Whitfield.....	19	11	49.9	18.3	4.0	3	1890	Gaineseville, Miss.....	New Orleans, La.
201788		Sch.	Maryland.....	24	16	51.9	19.4	4.1	4	1905	Handaboro, Miss.....	Do.
214087	LOQJ	*Sch.	Maryland.....	1,371	1,257	228.7	40.0	16.0	2	1917	Wilmington, Del.....	Baltimore, Md.
92549		Sch.	Mascot.....	5	5	41.8	11.2	2.7	2	1893	Sallsbury, Md.....	Cambridge, Md.
167646	MCQJ	*Sch.	Matagorda.....	1,312	1,210	228.0	37.2	20.5	5	1919	Houston, Tex.....	Philadelphia, Pa.
92984		Sch.	Matanzas.....	2,600	2,525	324.0	45.5	21.5	8	1899	West Bay City, Mich.....	Duluth, Minn.
220715	MBRH	*Sch.	Matanzas.....	367	342	142.0	31.0	10.0	4	1920	Tampa, Fla.....	Tampa, Fla.
91951		Sch.	Matilda.....	37	28	60.6	21.1	5.8	10	1887	Marion, Md.....	Reedville, Va.
91163		Sch.	Matilda L.....	50	47	65.8	21.0	5.4	2	1879	Smymrna, Del.....	Norfolk, Va.
126628	KHHDQ	Sch.	Matwoc.....	1,586	1,493	228.3	34.0	21.6	10	1890	Bath, Me.....	New York, N. Y.
208131	LBRG	Sch.	Matthew S. Greer.....	112	70	103.0	23.2	11.4	19	1910	Essex, Mass.....	New Bedford, Mass.
85754		Sch.	Matthew S. Greer.....	58	50	72.0	23.5	5.8	2	1882	Patchogue, N. Y.....	Belfast, Me.
92910		Sch.	Mattie.....	12	12	40.6	13.0	3.7	4	1894	Miami, Fla.....	Key West, Fla.
91658		Slp.	Mattie B.....	10	6	36.8	14.0	3.0	3	1884	Cedarville, N. J.....	Philadelphia, Pa.
91856		Slp.	Mattie Lee.....	7	6	34.4	13.1	3.3	2	1886	Pocomoke City, Md.....	Baltimore, Md.
92820		Slp.	Mattie A. Walston.....	7	7	39.6	13.8	3.0	3	1897	Crisfield, Md.....	Cape Charles, Va.
91695		Sch.	Mattie F. Dean.....	48	32	68.0	25.0	5.8	3	1884	Madison, Md.....	Annapolis, Md.
91570	KBLH	Sch.	Mattie J. Alles.....	229	190	120.8	30.0	8.0	4	1883	Yarmouth, Me.....	Maohas, Miss.
16682		Sch.	Maud.....	32	19	59.7	21.2	4.1	4	1867	Bonfouca, S. O.....	Gulport, Miss.
212771		Slp.	Maud.....	7	7	37.7	11.5	3.2	2	1914	Beaufort, S. O.....	Beaufort, S. O.
92745		Slp.	Maud Bennett.....	10	5	43.7	14.9	3.0	1	1896	Crisfield, Md.....	Annapolis, Md.
91537		Sch.	Maud B.....	45	43	50.1	19.2	5.1	2	1883	Millbridge, Me.....	Eastport, Me.
91734		Slp.	Maud B.....	9	9	42.5	14.0	3.0	2	1884	Dorchester County, Md.....	Annapolis, Md.
205400		Sch.	Maud Thomas.....	44	38	72.0	21.3	6.0	3	1908	Whitehaven, Md.....	Baltimore, Md.
91314		Sch.	Maud H. Murray.....	17	16	43.2	15.0	5.3	2	1881	Boothbay, Me.....	Gloucester, Mass.
200862		Sch.	Maud F. Silva.....	88	57	85.0	22.5	10.2	11	1904	Gloucester, Mass.....	Pensacola, Fla.
215165	LHGF	Sch.	Maude M. Morey.....	1,364	1,245	207.7	40.1	22.1	9	1917	Bath, Me.....	Bath, Me.
91544		Slp.	Maud M. Robbins.....	14	7	44.0	10.0	4.4	3	1883	Port Norris, N. J.....	Philadelphia, Pa.
91780		Slp.	Maud V. Mills.....	10	9	41.0	14.5	3.5	1	1885	Dorchester County, Md.....	Annapolis, Md.
220034	LWNM	Sch.	Maurice R. Thurlow.....	1,270	1,173	202.0	40.1	22.2	10	1920	Stockton Springs, Me.....	Boston, Mass.
93204		Sch. y.	Mavis.....	32	31	53.7	15.9	7.8	4	1901	East Boothbay, Me.....	New York, N. Y.
92984	KMLT	Sch.	Mawema.....	453	392	166.0	26.0	11.8	10	1895	Fairhaven, Calif.....	San Francisco, Calif.
200576		Slp.	May.....	8	6	32.0	13.4	2.6	1	1903	Bon Secour, Ala.....	Gulport, Miss.
93313		Sch.	May Belle.....	22	13	54.0	18.1	3.9	4	1902	Bloxi, Miss.....	Southwest Harbor, Me.
222052		Slp.	May O.....	10	8	38.0	17.2	3.4	2	1922	Hiltonhead, S. O.....	Beaufort, S. O.
200240		Sch.	May Flower.....	18	11	49.9	17.3	3.8	4	1903	Bloxi, Miss.....	Gulport, Miss.
221202	MCRJ	Sch.	Mayflower.....	164	113	131.6	25.8	12.0	23	1921	Essex, Mass.....	Boston, Mass.
93326		Sch.	May Queen.....	23	13	58.7	16.6	4.4	1	1902	New Bern, N. C.....	Washington, N. C.
221370	MCVL	*Sch.	Mayo.....	2,229	2,132	297.3	46.0	23.6	6	1921	Newington, N. H.....	Baltimore, Md.
3463		Sch.	Maywood.....	915	809	202.0	34.7	16.6	3	1890	West Bay City, Mich.....	New York, N. Y.
210170		Slp. y.	Medora.....	28	28	62.2	14.5	7.5	6	1912	New York, N. Y.....	Do.
91924		Sch.	Medora Fisher.....	66	63	69.0	23.4	5.9	2	1887	South River, N. J.....	Do.
212378		Slp.	Mejor.....	6	6	27.7	11.0	4.1	3	1914	Fajardo, P. R.....	St. Thomas, V. I.
91509		Slp.	Melia and Bee.....	6	6	35.6	13.7	3.3	4	1882	Dorchester County, Md.....	Baltimore, Md.
93198		Slp.	Melissa W. Lawrence.....	10	10	48.0	15.5	4.2	6	1901	Oriole, Md.....	Reedville, Va.
93272	KRSM	Sch.	Melrose.....	615	542	175.4	37.9	13.9	8	1902	Hoquiam, Wash.....	San Francisco, Calif.
93195		Slp.	Melson.....	7	7	39.0	13.4	3.2	4	1901	St. Peters, Md.....	Crisfield, Md.
92991		Sch.	Menard Bros.....	20	12	53.9	18.0	4.2	3	1889	Bayou Lacomb, La.....	New Orleans, La.
214388		Sch.	Mercantile.....	41	38	71.1	21.4	5.3	2	1916	Deer Isle, Me.....	Southwest Harbor, Me.
205529		Sch.	Mercedes Baltar.....	19	11	50.0	17.7	3.8	4	1908	Bloxi, Miss.....	Gulport, Miss.
92905		Slp.	Merl.....	5	5	35.0	12.6	3.1	1	1898	Hopewell, Md.....	Reedville, Va.
97187	KIFN	Sch. y.	Merlin.....	96	92	96.1	23.3	10.2	11	1899	Boston, Mass.....	Boston, Mass.
97583	KMFV	*Sch.	Merriam.....	855	823	193.1	34.7	16.0	3	1894	Noank, Conn.....	Philadelphia, Pa.
19255		*Sch.	Metacomet.....	852	819	176.0	34.1	17.6	3	1880	Detroit, Mich.....	New York, N. Y.
92304	KJNF	Sch.	Meteor.....	600	518	177.3	36.4	13.5	10	1891	Port Blakeley, Wash.....	Seattle, Wash.
204780		Sch.	Meteor.....	7	7	38.0	14.0	2.3	2	1907	Matagorda, Tex.....	Port Lavaca, Tex.
92726		Sch.	Metha Nelson.....	460	399	156.0	36.0	11.9	8	1893	Fairhaven, Calif.....	San Francisco, Calif.
93048		Sch. y.	Milladi.....	31	26	56.7	15.2	8.0	3	1900	South Boston, Mass.....	Salem, Mass.
206729		Sch.	Mildred.....	81	67	82.0	22.0	5.5	2	1911	Solomons, Md.....	Washington, D. C.
216264		Sch.	Mildred Addison.....	436	421	184.6	23.9	11.2	2	1918	Pocomoke City, Md.....	Philadelphia, Pa.
24553		Sch.	Mildred B.....	35	33	67.5	21.5	5.1	2	1870	Somerset County, Md.....	Baltimore, Md.
93317		Slp.	Mildred B.....	8	8	42.5	14.4	3.9	4	1902	Oriole, Md.....	Annapolis, Md.
222987	MFCS	Sch.	Mildred B.....	394	303	141.4	34.1	11.9	6	1910	Port Greville, N. S.....	Gulport, Miss.
92690		Sch.	Mildred May.....	64	53	69.4	22.4	6.1	2	1896	Brooksville, Me.....	Ellsworth, Me.
92022		Sch.	Millie Frank.....	60	47	68.0	23.8	5.0	2	1870	Port Jefferson, N. Y.....	Newport News, Va.
218755	LSTB	*Sch.	Millville.....	1,213	1,093	229.7	37.2	19.3	4	1919	Millville, Fla.....	Baltimore, Md.

¹ Formerly sch. Charles A. Campbell.

² Formerly sch. Grace Bailey.

³ Formerly *sch. Baltic.

⁴ Formerly sch. Iron State.

⁵ Formerly sch. Thos. H. Halley Brown.

⁶ Formerly British sch. W. S. M. Bontlyoy.

MERCHANT SAILING VESSELS OF THE UNITED STATES—Continued.

Official No.	Signal letters.	Rig.	Name of vessel.	Gross tonnage.	Net tonnage.	Length.	Breadth.	Depth.	Crew.	When built.	Where built.	Home port (where permanent document issues).
						Feet.	Feet.	Feet.				
91389		Sch.	Milton Ross	18	17	52.1	15.6	4.6	3	1881	Baltimore, Md.	Newport News, Va.
93191		Slp.	Milton F. Yeaker	7	7	42.0	14.2	3.3	4	1901	St. Peters, Md.	Crisfield, Md.
92922		Sch.	Mina Perry	18	12	54.6	18.8	3.9	1	1899	Smyrna, N. C.	Beaufort, N. C.
107786	KRVL	Sch.	Mindanao	566	495	164.8	37.6	13.1	10	1902	Aberdeen, Wash.	Seattle, Wash.
206298		Sch.	Mineola	55	37	70.7	20.8	8.4	8	1910	Milton, Fla.	Pensacola, Fla.
214509		Slp.	Miner	9	9	34.7	8.8	3.7	1	1916	Seattle, Wash.	Seattle, Wash.
201200	KTGP	Sch.	Mingo	964	865	193.6	35.0	17.6	6	1904	Noank, Conn.	Philadelphia, Pa.
92508		Sch.	Mingoe	712	681	196.5	38.0	12.0	6	1893	Marine City, Mich.	Chicago, Ill.
92908		Slp.	Minnie	5	5	36.5	12.9	2.1	2	1893	Crisfield, Md.	Crisfield, Md.
202889		Sch.	Minnie Avert	48	41	68.0	22.4	4.9	3	1906	Pascagoula, Miss.	Gulfport, Miss.
201450		Slp.	Minnie Blanche	5	5	38.0	13.0	2.8	3	1903	Whitehaven, Md.	Reedville, Va.
92501		Sch.	Minnie Otis	29	23	59.7	22.7	3.7	4	1893	Logtown, Miss.	St. Louis, Mo.
203546		Slp.	Minnie V.	10	8	45.3	15.7	3.0	3	1906	Wenona, Md.	Crisfield, Md.
93096	KQJM	Sch.	Minnie A. Calne	890	779	198.5	41.0	15.2	10	1900	Seattle, Wash.	San Francisco, Calif.
85782		Sch.	Minnie May Kirwan	56	53	75.7	23.7	6.7	3	1882	Whitehaven, Md.	Baltimore, Md.
91550		Sch.	Minnie and Emma	88	71	93.0	24.0	6.4	4	1883	Pocomoke City, Md.	Reedville, Va.
93523		Sch.	Minnie and Maud	20	17	61.6	18.0	4.4	1	1902	Elizabeth City, N. C.	Mantoloking, N. O.
204244		Sch.	Miona	25	22	69.0	19.7	4.7	6	1807	Bay St. Louis, Miss.	Gulfport, Miss.
212428		Sch.	Miracle	22	15	56.8	18.7	4.7	6	1814	Seymour, Miss.	Do
206713		Slp.	Miramar	5	5	24.8	9.6	4.6	3	1909	Culebra, P. R.	San Juan, P. R.
202591		Sch.	Missalppi	25	17	50.6	19.2	4.0	5	1905	De Lisle, Miss.	New Orleans, La.
93188		Sch.	Missouri	18	18	56.0	18.5	3.3	1	1901	Smyrna, N. C.	Mantoloking, N. O.
92558		Sch.	Missouri Stiglitz	17	18	53.4	17.9	3.6	2	1893	Stonewall, Miss.	Gulfport, Miss.
213971	LFVG	Slp. y.	Mistral	22	22	51.0	14.4	8.6	2	1916	Bristol, R. I.	New York, N. Y.
92638		Sch.	MrsCHIFFREZ	2,237	2,132	302.0	40.2	19.6	8	1895	Chicago, Ill.	Detroit, Mich.
218578		Slp.	Mispah	18	13	26.0	14.0	7.6	6	1907	St. John, V. I.	St. Thomas, V. I.
91374		Sch.	Moback	8	8	43.0	11.8	3.0	4	1874	Somerset County, Md.	Cambridge, Md.
222050		Slp.	Modesta	7	7	32.6	11.5	3.4	2	1922	Fajardo, P. R.	San Juan, P. R.
220344	MBCG	Bkn.	Mofetta	2,462	2,229	284.0	40.3	22.5	15	1920	Pascagoula, Miss.	Do
201603	KTNG	Sch.	Mollno	954	865	193.6	35.0	17.6	4	1904	Noank, Conn.	Philadelphia, Pa.
92817		Slp.	Mollie A.	0	0	40.0	13.6	3.0	4	1897	Hollands Island, Md.	Baltimore, Md.
92972		Slp.	Mollie E.	6	6	41.5	14.0	2.8	4	1899	do	Cambridge, Md.
91360		Slp.	Mollie E. Leonard	10	9	42.8	15.6	3.0	6	1881	Dorchester County, Md.	Do
219468	LVHB	Bkn.	Monalcons	2,418	2,270	282.4	45.8	23.0	22	1919	Orange, Tex.	Los Angeles, Calif.
92930	KPBL	Sch.	Monitor	955	866	193.6	35.0	17.6	4	1899	Noank, Conn.	New York, N. Y.
220274	LWTV	Bkn.	Monitor	2,247	2,102	284.4	48.0	24.0	17	1920	Oakland, Calif.	San Francisco, Calif.
208289	LBSQ	Sch.	Monocacy	973	904	202.2	40.1	14.4	3	1911	Elkton, Md.	Baltimore, Md.
215219	LHJK	Sbp.	MONONGAHELA	2,782	2,546	298.5	43.6	24.5	30	1892	Glasgow, Scotland	San Francisco, Calif.
215916	LJNT	Sch.	MONONGAHELA (T)	1,677	1,560	224.4	38.7	21.9	19	1918	Fairfield, Md.	Port Arthur, Tex.
213744	LFQJ	Sch.	Montauk	1,371	1,257	228.7	40.0	16.0	3	1915	Wilmington, Del.	Baltimore, Md.
201638	KTNS	Bkn.	Monterey (T)	1,854	1,694	200.0	39.5	24.0	16	1878	Southampton, England	San Francisco, Calif.
93397		Sch.	Montezuma	2,722	2,710	342.0	46.0	21.6	8	1903	West Bay City, Mich.	Duluth, Minn.
221678	MDGH	Sch.	Montgomery	2,307	2,192	267.3	46.0	23.6	6	1921	Sandypoint, Me.	Baltimore, Md.
98971		Slp.	Monsa	9	8	37.0	13.7	2.4	2	1913	Port Royal, S. C.	Beaufort, S. C.
16886	HNGQ	Sch.	Moonlight	198	199	107.9	30.3	9.3	5	1855	Belleville, N. J.	Boston, Mass.
214022		Slp.	Moose	73	73	65.8	25.2	4.2	1	1916	Seattle, Wash.	Seattle, Wash.
92477		Sch.	Morning Star	34	32	65.3	18.4	4.3	1	1892	Grays Creek, Md.	Newport News, Va.
92245	KHSQ	Sch.	Morris and Cliff	132	125	84.2	23.5	7.2	3	1890	Rockland, Me.	Rockland, Me.
206818		Slp.	Morrison C.	7	7	35.4	13.8	2.7	5	1908	Thomas, Md.	Crisfield, Md.
211492	LDCS	Sch.	Moss	963	876	195.0	35.0	17.6	4	1913	Noank, Conn.	Philadelphia, Pa.
215217	LHJF	Sbp.	MOSEVLU	3,116	2,911	335.2	46.9	26.6	37	1904	Glasgow, Scotland	San Francisco, Calif.
209721	LOHW	Sch.	Mount Hope	1,801	1,584	284.7	44.1	19.6	4	1912	Bath, Me.	Fall River, Mass.
17767		Sch.	Mountain View	43	41	61.0	24.2	4.5	1	1867	San Francisco, Calif.	San Francisco, Calif.
221847		Slp.	Mullett	8	7	36.3	13.3	3.0	2	1921	Beaufort, S. C.	Beaufort, S. C.
92881	KMLQ	Sch.	Muriel	536	483	162.0	36.8	11.8	9	1895	Alameda, Calif.	Los Angeles, Calif.
92419		Sch.	Musconetcong	843	804	192.1	35.3	15.3	4	1890	Noank, Conn.	New York, N. Y.
93143		Slp.	Mustang	5	5	28.8	11.0	2.6	2	1885	Mustang Island, Tex.	Corpus Christi, Tex.
205812		Slp.	Myrtle	8	8	40.2	14.5	2.9	4	1908	Hudson, Md.	Cambridge, Md.
201304		Sch.	Myrtle Lewis	20	13	60.3	17.8	3.7	5	1904	Hloxli, Miss.	Gulfport, Miss.
200396		Slp.	Myrtle Virginia	6	5	40.0	13.0	2.8	1	1903	Chesconnessex, Va.	Cape Charles, Va.
91454		Slp.	Mystery	37	35	56.6	18.3	6.7	4	1882	Islip, N. Y.	New York, N. Y.
91791		Slp.	Mystery	6	6	30.6	13.0	2.4	1	1885	Tres Palacios, Tex.	Port Lavaca, Tex.
211096	LOVF	Slp. y.	Mystic	33	26	57.0	14.5	9.2	5	1913	Bristol, R. I.	New York, N. Y.
			N.									
130484		Slp.	Nadr	8	8	23.6	10.0	6.5	1	1890	Chelsea, Mass.	New Haven, Conn.
218308	LRPK	Sch.	Nahant	1,289	1,181	226.0	37.0	19.2	5	1919	do	Baltimore, Md.
215129	LHFK	Sch.	Nancy Hanks	1,162	1,030	204.0	41.0	19.2	9	1917	Thomaston, Me.	New York, N. Y.
130295		Slp.	Nancy L. Coe	14	8	40.6	15.2	4.3	4	1884	Bridgeton, N. J.	Philadelphia, Pa.
130289		Sch.	Nannie Gertrude	31	29	55.1	19.3	5.4	3	1882	Solomons Island, Md.	Baltimore, Md.
205800	KVRQ	Sch.	Nanticoke	771	735	203.6	35.4	13.0	4	1908	Sharptown, Md.	Do
135805	KDFH	Sch.	Nantisco	256	231	124.0	27.0	9.0	4	1884	Dennisville, N. J.	Newport News, Va.

1 Formerly sch. Andy Mahony.
 2 Formerly sch. G. W. Robertson.
 3 Formerly sch. Marcia.
 4 Formerly Danish sloop Mispah.

5 Formerly (s German bk. Dalbek.
 6 Formerly (s American bk. Red Jacket.
 7 Formerly British sloop, Cyprene.
 8 Formerly st. s. Albrook.

9 Formerly (s German bk. Kurt.
 10 Formerly (s American bk. Dreadnought.
 11 Formerly slp. y. Grayling.
 12 Formerly sch. Emily S. Baymore.

MERCHANT SAILING VESSELS OF THE UNITED STATES—Continued.

Official No.	Signal letters.	Rig.	Name of vessel.	Gross tonnage.	Net tonnage.	Length.	Breadth.	Depth.	Crew.	When built.	Where built.	Home port (where permanent document issues).
						Feet.	Feet.	Feet.				
206208		Slp.	Narcissus.....	8	8	30.1	11.6	4.0	1	1908	Camden, Me.....	Bangor, Me.
130259	KHHN	Bk.	Narwhal.....	523	389	149.5	52.0	17.0	9	1883	San Francisco, Calif.....	San Francisco, Calif.
214308	LGJ	Sch.	Nat L. Gorton.....	225	187	130.8	27.2	12.0	7	1916	Philadelphia, Pa.....	New York, N. Y.
203338		Slp.	Natalie.....	9	8	37.0	14.0	3.3	2	1911	Port Royal, S. C.....	Beaufort, S. C.
130377		Slp.	Natalie Lucus.....	9	8	29.0	12.8	3.2	2	1887	Patchogue, N. Y.....	New York, N. Y.
130050		Slp.	Navtilus.....	9	9	38.2	14.0	3.6	5	1876	Abescon, N. J.....	Annapolis, Md.
223410		Slp.	Nay Avig.....	5	5	28.5	12.0	4.6	4	1923	Aguirre, P. R.....	San Juan, P. R.
130586		*Sch.	Nebula.....	843	804	192.1	35.3	15.3	3	1890	Noank, Conn.....	New York, N. Y.
130473		Slp. y.	Necessity.....	16	15	36.8	12.2	7.7	2	1886	Boston, Mass.....	Do.
220482		Slp.	Nellie.....	13	11	36.8	13.5	3.9	9	1920	St. Hela Island, S. C.....	Beaufort, S. C.
18782	JNBB	Sch.	Nellie C.....	142	134	108.0	26.0	7.1	3	1873	Church Creek, Md.....	Reedville, Va.
130583		Slp.	Nellie Florence.....	8	7	32.7	11.2	5.4	1	1892	Bremen, Me.....	Belfast, Me.
130480		Slp.	Nellie Grant.....	6	6	44.0	11.5	3.0	1	1890	Smyrna, N. C.....	Beaufort, N. C.
18758	JMBO	Sch.	Nellie Jackson.....	139	132	93.8	26.6	9.0	4	1873	Ellsworth, Me.....	Ellsworth, Me.
218590		Sch.	Nellie Somers.....	36	25	63.5	20.7	4.7	2	1899	Wilcomco, Md.....	Baltimore, Md.
209267		Slp.	Nellie White.....	8	6	42.0	14.4	3.0	2	1911	Hunting Creek, Va.....	Crisfield, Md.
130943		Slp.	Nellie White.....	7	7	40.0	14.1	3.5	2	1901	St. Peters, Md.....	Annapolis, Md.
209215		Slp.	Nellie L. Byrd.....	22	18	53.6	15.7	4.8	0	1911	Oriole, Md.....	Crisfield, Md.
17570		Sch.	Nelson Bloom.....	549	521	197.7	31.2	11.3	6	1863	Cleveland, Ohio.....	Detroit, Mich.
130211		Sch.	Nelson O. Holland.....	564	536	187.0	31.8	13.2	6	1881	Marine City, Mich.....	Chicago, Ill.
200847		Sch.	Nelson W. Flisk.....	108	101	99.6	22.1	5.6	1	1903	Champlain, N. Y.....	Rouses Point, N. Y.
223836	MFLW	Bk.	Nereus.....	1,822	1,822	248.6	39.5	21.9	65	1889	Vege sack, Germany.....	Boston, Mass.
203304	KVNF	*Sch.	Neshaminy.....	721	623	177.0	35.0	14.2	3	1906	Noank, Conn.....	Philadelphia, Pa.
205480	KWQS	*Sch.	Nesquehoning.....	967	890	195.6	35.0	17.6	2	1908do.....	New York, N. Y.
200562		Slp.	Nettle Belle.....	9	8	37.3	14.6	3.3	2	1903	Savage Island, S. C.....	Beaufort, S. C.
130754		Sch.	Nettle B. Greenwell.....	36	36	72.0	19.3	5.3	3	1897	Madison, Md.....	Cambridge, Md.
130344		Slp.	Nettle J. Booth.....	10	9	41.0	14.5	3.5	5	1885	Dorchester County, Md.....	Do.
130708		Sch.	Neva Pearl.....	15	15	43.4	16.2	4.5	1	1895	Straits, N. C.....	Washington, N. C.
65063		*Sch.	New Jersey.....	1,347	1,177	220.1	37.1	22.8	8	1877	Barrow, England.....	New York, N. Y.
219001	LTDC	*Sch.	Newport.....	1,321	1,193	229.3	37.9	18.8	4	1919	Sandy Point, Me.....	Philadelphia, Pa.
127695	KBBV	*Sch.	Newark.....	820	772	203.6	35.5	13.2	2	1902	Bath, Me.....	Do.
130454		Slp.	Nicey A. Brooks.....	10	9	42.2	15.2	3.3	2	1889	Madison, Md.....	Crisfield, Md.
215428	LHPW	Slp. y.	Nimbus.....	16	16	49.2	12.0	6.9	3	1917	City Island, N. Y.....	New York, N. Y.
130841		Sch.	Nina M.....	14	14	48.6	15.0	3.4	1	1899	Beaufort, N. C.....	Beaufort, N. C.
130722		Slp.	Nodie North.....	9	8	43.0	14.5	3.5	4	1896	Tilghmans Island, Md.....	Baltimore, Md.
218654	LSFV	Sch.	Nomis.....	460	411	133.7	32.9	13.7	10	1919	Pensacola, Fla.....	Port Arthur, Tex.
18602		Sch.	Nonpareil.....	43	41	59.7	11.7	7.7	5	1858	Mystic, Conn.....	Key West, Fla.
130726		Sch.	Nora E. Lawson.....	8	6	50.0	21.8	3.3	5	1896	Monie, Md.....	Do.
200290		Sch.	Noreta L.....	16	11	52.0	17.1	3.2	3	1903	Biloxi, Miss.....	New Orleans, La.
107721	KRMQ	Sch. y.	Norka.....	23	24	59.4	15.0	7.5	4	1907	South Boston, Mass.....	New York, N. Y.
213658		Slp.	Norma K.....	30	24	58.7	19.8	5.2	6	1915	Whitehaven, Md.....	Crisfield, Md.
130478		Sch.	Norma R.....	27	26	65.0	18.0	5.3	2	1890	Solomons, Md.....	Annapolis, Md.
220998	MOJL	Sch.	North Bend.....	981	847	204.1	43.0	14.2	10	1921	North Bend, Ore.....	Marshfield, Ore.
18006		Sch.	North Carolina.....	96	78	58.0	22.0	6.8	3	1856	Dorchester County, Md.....	Baltimore, Md.
77004	KLDH	*Sch.	North East.....	1,051	1,035	200.0	38.0	17.5	4	1891	Wilmington, Del.....	Jacksonville, Fla.
18409		Sch.	North Star.....	25	16	48.2	18.5	4.8	7	1867	Dorchester, N. J.....	Philadelphia, Pa.
18136	HNVQ	Sch.	Northern Light.....	139	116	90.0	28.6	9.0	2	1865	Tremont, Me.....	Boston, Mass.
218318		*Sch.	Northern No. 12.....	970	901	205.0	35.0	14.7	8	1918	Havre de Grace, Md.....	Wilmington, Del.
218821	LJHM	*Sch.	Northern No. 14.....	971	913	204.0	35.0	14.6	4	1917	Baltimore, Md.....	Do.
218992	LNOV	*Sch.	Northern No. 17.....	961	899	204.6	35.0	14.7	4	1915	Havre de Grace, Md.....	Do.
217705	LQOK	*Sch.	Northern No. 18.....	1,047	983	226.2	35.1	14.9	3	1919do.....	Do.
216265	LKOM	*Sch.	Northern No. 29.....	1,267	1,200	215.5	40.5	16.3	4	1918	South Jacksonville, Fla.....	Do.
218421	LKVB	*Sch.	Northern No. 30.....	1,264	1,198	215.5	40.5	16.3	5	1918do.....	Do.
218703	LBHQ	*Sch.	Northern No. 31.....	1,083	1,021	231.0	35.0	14.9	4	1919	Havre de Grace, Md.....	Do.
219756	LWBJ	*Sch.	Northern No. 32.....	1,476	1,405	241.3	40.3	16.8	4	1920do.....	Do.
219829		*Sch.	Northern No. 35.....	2,051	1,907	246.7	43.0	24.4	6	1920	Manistee, Mich.....	Do.
220821	MBWC	*Sch.	Northern No. 36.....	1,488	1,429	241.3	40.3	16.8	4	1920	Havre de Grace, Md.....	Do.
130457		Sch.	Norton.....	104	99	82.2	25.5	6.5	8	1889	York, Me.....	Gloucester, Mass.
130776	KNMD	*Sch.	Number Five.....	909	796	192.7	34.7	17.0	5	1898	Bath, Me.....	Boston, Mass.
130813	KPBC	*Sch.	Number Fourteen.....	927	807	192.8	35.0	17.4	5	1896do.....	Do.
130817	KPBB	*Sch.	Number Fifteen.....	912	796	192.1	34.8	17.3	5	1899do.....	Do.
130834	KPHD	*Sch.	Number Eighteen.....	936	817	196.3	35.1	18.0	5	1899do.....	Do.
130840	KPIB	*Sch.	Number Nineteen.....	932	823	188.0	35.1	18.0	5	1899do.....	Do.
130844	KPLW	*Sch.	Number Twenty.....	940	831	190.3	35.3	18.1	5	1899do.....	Do.
130910	KQRM	*Sch.	Number Twenty-one.....	905	773	196.0	34.3	17.5	5	1891	Baltimore, Md.....	Do.
3792	KPDS	*Sch.	Number Twenty-three.....	1,035	929	207.0	35.2	18.4	4	1899	Bath, Me.....	Do.
O.												
126152		Sch.	O. N. Bennett.....	104	99	88.8	24.0	6.6	4	1883	Cambridge, Md.....	Crisfield, Md.
153308	KNFC	*Sch.	Oak Hill.....	910	843	194.4	34.8	17.6	4	1897	Noank, Conn.....	Philadelphia, Pa.
19055	IIPKV	Sch.	Oakes Ames.....	254	209	118.0	33.8	7.0	5	1862do.....	Portland, Me.

1 Formerly State of Maryland sch. Nellie Jackson.

2 Formerly sch. Moteor.

3 Formerly (a German shp. Nereus.

(b Greek shp. Nereus.

(c Panaman shp. Nereus.

4 Formerly (a British shp. Yarkand.

(b Russian shp. Yarkand.

(c barge Yarkand.

5 Formerly (a sch. Yarkand.

6 Formerly sch. Charles K. Nichols.

7 Formerly (a sch. Nonpareil.

(b U. S. Q. M. D. sch. Nonpareil.

8 Formerly (a sch. Agatha.

(b sch. y. Tammany.

(c sch. y. Shawmut.

9 Formerly barge Winyah.

10 Formerly (a sch. Black, Sheridan, Wilson Co., No. O

11 Formerly sch. Carrie and Belle.

MERCHANT SAILING VESSELS OF THE UNITED STATES—Continued.

Official No.	Signal letters.	Rig.	Name of vessel.	Gross tonnage.	Net tonnage.	Length.	Breadth.	Depth.	Crew.	When built.	Where built.	Home port (where permanent document issued).
155897	KQNR	Sch.	Oakley O. Curtis.....	2,374	2,000	268.0	46.2	22.9	10	1901	Bath, Me.	Portland, Me.
19410	JPMG	Sch.	Occidental.....	1,557	1,424	210.6	36.8	24.7	3	1874	do.	Boston, Mass.
209010		Sch.	Ocean Queen.....	23	15	52.2	18.2	3.7	4	1884	Biloxi, Miss.	Gulfport, Miss.
155157	KGCS	Sch.	Oceanic Vance.....	445	384	145.5	30.1	11.3	7	1888	Port Blakely, Wash.	Los Angeles, Calif.
155809		Sip.	Oceanic.....	6	6	37.4	13.3	3.0	2	1867	Fairmount, Md.	Crisfield, Md.
155311		Sch.	Oceanic.....	6	6	45.6	14.4	3.1	3	1897	Applegarth, Md.	Do.
217530	LPTK	Sch.	Octoraro.....	807	734	178.2	34.7	15.6	6	1919	Baltimore, Md.	Philadelphia, Pa.
155871	KPND	Sch.	Ohio.....	1,629	1,500	237.5	43.4	20.1	4	1892	Bath, Me.	Boston, Mass.
202672		Sch.	Ohio.....	27	17	50.2	19.2	4.1	3	1905	De Lisle, Miss.	New Orleans, La.
216378	LK8Q	Sch.	Omo (T).....	1,677	1,500	224.4	35.7	21.9	10	1918	Fairfield, Md.	Port Arthur, Tex.
155906		Sch.	Ola D.....	19	14	46.0	16.1	3.5	4	1899	Biloxi, Miss.	New Orleans, La.
222174	JKLN	Sip.	Ola Del Mar.....	5	5	28.0	11.3	4.2	1	1922	Fajardo, P. R.	San Juan, P. R.
19350		Sch.	Old Dominion.....	1,802	1,727	255.6	42.5	20.9	4	1872	Wilmington, Del.	New York, N. Y.
154458		Sch.	Oleander.....	36	23	66.8	23.4	3.7	3	1903	De Lisle, Miss.	Gulfport, Miss.
207798	KTBF	Sch.	Oley.....	1,780	1,673	256.0	43.0	20.0	6	1904	Noank, Conn.	Philadelphia, Pa.
214451		Sch.	Olive.....	10	10	32.6	15.1	2.6	1	1913	Palacios, Tex.	Port Lavaca, Tex.
155292		Sip.	Olive.....	5	5	36.0	12.8	3.0	2	1894	Crisfield, Md.	Cape Charles, Va.
217180		Sch.	Olive.....	436	422	184.6	23.9	11.2	2	1913	Pocomoke City, Md.	Philadelphia, Pa.
221846		Sip.	Olive.....	8	7	36.3	13.3	3.0	2	1921	Beaufort, S. O.	Beaufort, S. O.
19396		Sch.	Olive Branch.....	9	6	39.6	13.4	3.5	2	1873	Messongo, Va.	Washington, D. O.
155334		Sip.	Olive M.....	5	5	37.8	11.7	2.7	4	1893	Orlolo, Md.	Crisfield, Md.
155101		Sch.	Olive V. Smith.....	9	8	47.0	12.7	3.4	1	1884	Somerset County, Md.	Do.
155391		Sip.	Oliver.....	5	5	36.4	12.3	2.8	1	1900	Crisfield, Md.	Elizabeth City, N. O.
155082		Sch.	Oliver Gertrude.....	17	17	64.0	16.4	4.3	2	1883	do.	Cambridge, Md.
75629		Sch.	Oliver P. Goff.....	23	13	49.5	16.9	5.0	6	1872	City Island, N. Y.	Philadelphia, Pa.
155230		Sch.	Olivetta.....	33	31	58.8	16.0	6.6	3	1892	Valkaria, Fla.	Key West, Fla.
155452		Sch.	Olivetta.....	22	13	54.0	18.1	3.9	4	1902	Biloxi, Miss.	Gulfport, Miss.
155294		Sch.	Ollie.....	7	7	42.0	11.6	2.7	1	1894	Morehead City, N. C.	Beaufort, N. O.
200960		Sch.	Ollie Ford.....	25	15	57.6	19.0	4.3	2	1903	Scranton, Miss.	New Orleans, La.
155228	KLHM	Bk.	Olympic.....	1,469	1,363	224.4	42.1	21.3	12	1892	Bath, Me.	San Francisco, Calif.
155405		Sip.	Omaha.....	8	8	30.7	11.8	5.4	2	1901	Bremen, Me.	Portsmouth, N. H.
213577		Sip.	Omaha.....	7	7	40.5	15.0	3.7	3	1915	Mayaguez, P. R.	San Juan, P. R.
202527		Sch.	Omar J. Crowell.....	9	7	44.6	14.9	3.3	2	1905	Orlolo, Md.	Annapolis, Md.
200408		Sch.	Onaida.....	20	13	46.6	17.1	4.2	4	1903	Biloxi, Miss.	Gulfport, Miss.
214713		Sch.	Onarome.....	25	25	49.2	17.4	6.4	2	1917	Mayaguez, P. R.	San Juan, P. R.
211387	LDBT	Sch.	Ontelaunee.....	739	642	177.6	35.0	14.5	3	1913	Noank, Conn.	Philadelphia, Pa.
213077		Sch.	Opal B.....	10	10	33.6	14.1	3.0	2	1914	Palacios, Tex.	Port Lavaca, Tex.
19044		Sch.	Ophelia.....	53	50	67.0	23.6	5.7	2	1863	Cold Spring, N. Y.	New York, N. Y.
18813		Sch.	Orbit.....	30	22	57.7	19.5	6.3	6	1845	Dorchester County, Md.	Annapolis, Md.
155332		Sip.	Oregon.....	10	10	43.0	13.9	3.2	4	1898	Hudson, Md.	Cambridge, Mass.
155337		Sch.	Oregon.....	11	9	46.0	12.8	3.0	1	1898	Beaufort, N. O.	Beaufort, N. O.
220032	LWNK	Sch.	Oregon Fir.....	2,526	2,350	267.0	49.6	25.2	14	1920	Portland, Ore.	Portland, Ore.
220055	LWMR	Bk.	Oregon Pine.....	2,526	2,350	267.0	49.6	25.2	14	1920	do.	Do.
19418	JQCH	Bk.	Oriental.....	1,668	1,550	220.1	42.2	24.9	17	1874	Bath, Me.	San Francisco, Calif.
215216	LHJD	Sch.	Orlolo.....	1,162	1,066	219.6	35.1	21.3	7	1881	Sunderland, England.	New Orleans, La.
205601		Sip.	Orizonte.....	7	7	32.1	13.0	5.3	3	1906	Ponce, P. R.	San Juan, P. R.
201688	KTPN	Sch.	Orleans.....	761	605	180.0	38.0	13.9	8	1905	Bath, Me.	Boston, Mass.
215452	LGMF	Sch.	Orleans.....	1,602	1,428	244.1	41.0	19.7	6	1916	do.	Fall River, Mass.
206651		Sch.	Orlo.....	19	19	53.0	12.9	3.8	2	1909	Marysville, Wash.	Seattle, Wash.
219129	LTKO	Sch.	Ormond.....	1,313	1,212	228.1	37.0	19.3	5	1919	Jacksonville, Fla.	Baltimore, Md.
205242		Sch.	Oscar.....	54	49	79.0	21.4	4.6	3	1908	Washington, D. O.	Washington, D. O.
155432		Sch.	Oscola.....	50	27	71.6	19.8	8.1	9	1901	Milton, Fla.	Pensacola, Fla.
215652	LJPQ	Sch.	Oscola.....	1,621	1,472	245.9	41.2	20.1	4	1918	Bath, Me.	Philadelphia, Pa.
19437		Sch.	Otis Hubbard.....	23	23	50.8	19.6	4.4	2	1901	Elliott, Md.	Crisfield, Md.
210799		Sch.	Ottilee.....	21	18	54.4	17.1	4.8	2	1912	Bishops Head, Md.	Do.
200353		Sch.	Our Son.....	720	684	182.1	35.1	18.0	7	1875	Black River, Ohio	Milwaukee, Wis.
221896		Sch.	Oxalis.....	25	16	52.7	18.5	4.6	4	1903	Biloxi, Miss.	Gulfport, Miss.
185171		Sip.	Oystermen.....	8	7	36.3	13.3	3.0	2	1922	Beaufort, S. O.	Beaufort, S. O.
		Sch.	Oystermen.....	51	49	71.2	20.6	6.1	3	1899	St. Michaels, Md.	Philadelphia, Pa.
			P.									
20492		Sch.	P. F. Leach.....	50	37	66.5	21.7	6.0	4	1873	Baltimore, Md.	Baltimore, Md.
8726		Sip.	P. H. Tawes.....	10	10	44.0	15.1	3.6	3	1897	Wittman, Md.	Crisfield, Md.
150509		Sip.	P. M. Howie.....	8	8	35.9	12.7	2.5	2	1890	Matagorda, Tex.	Port Lavaca, Tex.
54524		Sch.	Pacific.....	899	899	169.0	27.1	10.8	3	1901	Elkton, Md.	Baltimore, Md.
150552	KJVM	Bk.	Pactolus.....	1,073	1,064	223.7	41.2	24.0	18	1891	Bath, Me.	San Francisco, Calif.
150056	JRFL	Sch.	Palmyra.....	1,299	1,261	197.9	33.8	24.2	6	1865	do.	Tacoma, Wash.
218972	LFVH	Sip. y.	Pamparo.....	22	22	51.0	14.4	8.6	8	1916	Frisol, P. I.	New York, N. Y.
150545		Sch.	Papoose.....	15	14	44.0	12.6	4.6	3	1898	South Boston, Mass.	South Boston, Mass.
213021	LRBT	Sch.	Pat Harrison.....	1,145	1,032	193.0	41.0	19.8	10	1919	Biloxi, Miss.	Mobile, Ala.
206424		Sip.	Patris.....	19	19	47.0	17.3	6.4	4	1909	Mayaguez, P. R.	San Juan, P. R.

1 Formerly sch. Old Dominion.
 2 U. S. S. Old Dominion.
 3 Formerly sch. John B. Hegeman.

4 Formerly sch. Uruguayan bk. Edith Wolden.
 5 American bk. Edith Wolden.
 6 Formerly sch. Northern No. 6.

7 Formerly slp. Bena.
 8 Formerly slp. y. Pamparo.

MERCHANT SAILING VESSELS OF THE UNITED STATES—Continued.

Official No.	Signal letters.	Rig.	Name of vessel.	Gross tonnage.	Net tonnage.	Length.	Breadth.	Depth.	Crew.	When built.	Where built.	Home port (where permanent document issues).
210381		Slp.	Patria.....	6	6	26.0	10.9	4.3	3	1917	Rincon, P. R.	San Juan, P. R.
219975		Sch.	Patria.....	30	29	48.0	16.0	6.7	3	1919	Mayaguez, P. R.	Do.
150601		Sch.	Patrick F. Prendergast...	26	17	61.0	16.8	4.9	2	1892	St. Michaels, Md.	Baltimore, Md.
200756		Sch.	Paul.....	6	5	42.2	11.2	3.3	1	1904	Rook Hall, Md.	Do.
216809	LMQJ	Sch.	Paul E. Thurlow.....	1,590	1,453	230.0	41.8	23.3	11	1918	Rockland, Me.	Boston, Mass.
150926		Slp.	Pauline.....	8	8	41.9	16.0	3.5	4	1901	Crisfield, Md.	Crisfield, Md.
216096	LJVT	Sch.	Pauline M. Cummins.....	456	425	149.4	35.8	12.6	6	1916	Advocate Harbor, N. S.	New York, N. Y.
201620		Sch.	Pawnee.....	20	13	50.3	19.4	3.7	5	1904	Handsboro, Miss.	Mobile, Ala.
150832	KPJH	*Sch.	Paxinos.....	954	865	193.6	35.0	17.6	4	1899	Noank, Conn.	Philadelphia, Pa.
150845	KPMT	*Sch.	Paxtang.....	954	865	193.6	35.0	17.6	4	1899	do	Do.
180290		Slp.	Pearl.....	10	10	34.6	14.0	4.6	1	1883	do	Bridgeport, Conn.
150381		Slp.	Pearl.....	10	5	42.3	14.5	3.4	6	1885	Madison, Md.	Wilmington, Del.
205801		Sch.	Pearl.....	27	18	58.4	19.6	3.9	4	1908	De Lisle, Miss.	Gulfport, Miss.
20390		Slp.	Pearla and Lella.....	10	6	37.5	14.5	4.0	2	1871	Chester, Pa.	Philadelphia, Pa.
150157	JTOH	Sch.	Peerless.....	244	232	127.0	33.0	9.9	6	1878	Gardiner, Oreg.	San Francisco, Calif.
150321		Sch.	Peerless.....	19	18	42.6	15.8	4.6	6	1884	Marco, Fla.	Tampa, Fla.
151000	KSLT	Slp. y.	Pellegrina.....	19	17	47.1	13.1	6.4	1	1903	Boston, Mass.	New York, N. Y.
215490		*Sch.	Pennington.....	967	894	196.3	34.6	18.3	6	1917	Baltimore, Md.	Philadelphia, Pa.
211123	LCHVH	*Sch.	Penny pack.....	739	662	177.6	35.7	14.5	3	1913	Noank, Conn.	Do.
219710		Sch.	Pennsylvania.....	82	82	88.0	24.5	9.2	8	1920	Mayaguez, P. R.	San Juan, P. R.
19693		Sch.	Pensacola.....	24	23	52.0	18.6	5.4	3	1862	Bomerset County, Md.	Alexandria, Va.
204594		Slp.	Pepito.....	8	8	40.5	13.0	3.7	4	1907	Mayaguez, P. R.	San Juan, P. R.
218474		Slp.	Pepito.....	10	10	39.3	12.1	4.2	2	1919	do	Do.
150590		*Sch.	Pequest.....	843	804	192.1	35.3	15.3	3	1891	Noank, Conn.	New York, N. Y.
24449	HSBD	*Sch.	Pequot.....	705	662	230.2	35.7	14.3	4	1864	New York, N. Y.	New London, Conn.
150916		Slp.	Perry E. Shores.....	7	7	45.0	15.4	3.4	4	1901	Deal Island, Md.	Washington, N. C.
216723		Sch.	Perfection.....	27	17	57.7	18.6	4.1	5	1918	Beymour, Miss.	Gulfport, Miss.
222219		Sch.	Perla del Oeste.....	47	47	72.0	20.2	7.8	2	1922	Boqueron, P. R.	San Juan, P. R.
150957	KRTB	Sch.	Perry Setzer.....	1,302	1,268	216.8	42.0	17.8	9	1902	Bridgeport, Conn.	Boston, Mass.
150474		Sch.	Peshtigo.....	633	573	201.0	34.4	12.0	6	1889	Milwaukee, Wis.	Chicago, Ill.
150897		Sch.	Petra.....	40	38	66.0	18.0	7.0	4	1850	(1)	San Juan, P. R.
150865		Slp. y.	Petrel.....	19	19	48.9	13.4	5.2	3	1899	Marblehead, Mass.	Rockland, Me.
150075		Sch.	Phillip Kirkwood.....	42	28	69.5	23.3	5.2	6	1876	Onancock, Va.	Crisfield, Md.
150184		Sch.	Phillip Mehrhof.....	56	53	70.0	25.3	5.0	2	1879	Nyack, N. Y.	Perth Amboy, N. J.
150837	KPLN	Sch.	Phillipine.....	523	491	162.5	36.8	12.2	8	1899	Alameda, Calif.	San Francisco, Calif.
150920		Sch.	Philomena.....	20	12	55.1	18.8	3.7	2	1901	De Lisle, Miss.	Gulfport, Miss.
150795	KNQV	*Sch.	Phoenix.....	901	838	194.0	35.0	17.0	3	1898	Noank, Conn.	New York, N. Y.
153374		Sch.	Phyllis.....	43	30	68.9	22.9	4.8	3	1884	Marcus Hook, Pa.	Perth Amboy, N. J.
214473	LFSN	Bk.	Phyllis Comyn.....	2,258	2,128	278.1	41.9	24.5	18	1883	Glasgow, Scotland.	New York, N. Y.
219900	LWHN	Bkn.	Phyllis Comyn.....	2,260	2,129	265.6	40.0	24.1	4	1920	Rolph, Calif.	San Francisco, Calif.
210701	LCRG	*Sch.	Plokering.....	739	642	177.6	35.0	14.5	3	1912	Noank, Conn.	Philadelphia, Pa.
210796		Slp.	Pierce.....	8	7	36.3	13.2	3.4	2	1912	Port Royal, S. O.	Beaufort, S. C.
207469		Slp.	Pierce and Hartung.....	10	9	44.5	16.0	3.1	1	1910	Randolph, Me.	Boothbay, Me.
150605		Slp.	Pilot Boy.....	8	7	20.0	11.3	5.3	1	1892	Bremen, Me.	Rockland, Me.
150980		Sch.	Pirates.....	32	26	61.8	18.4	4.7	2	1902	Baltimore, Md.	Baltimore, Md.
203157	KVLF	*Sch.	Pittston.....	466	440	180.0	30.0	14.0	2	1906	Sharptown, Md.	New York, N. Y.
19522		Sch.	Plan.....	25	24	53.6	17.8	5.5	1	1855	Accomac County, Va.	Baltimore, Md.
150638		Sch.	Pluck.....	6	6	43.0	12.0	2.5	2	1893	Tighmans Island, Md.	Cambridge, Md.
150984		Slp.	Pluma.....	6	6	29.8	10.2	4.8	2	1901	Culebra, P. R.	San Juan, P. R.
201240		Slp.	Pocahontas.....	9	9	20.0	11.4	6.4	2	1907	Vinalhaven, Me.	Bath, Me.
211568		Sch.	Pocahontas.....	37	37	60.0	18.0	7.5	4	1913	Mayaguez, P. R.	San Juan, P. R.
202355		*Sch.	Pocono.....	698	628	156.0	34.5	16.0	3	1905	Newburgh, N. Y.	New York, N. Y.
202810	KVFF	*Sch.	Pocopson.....	721	623	177.0	35.0	14.2	4	1906	Noank, Conn.	Philadelphia, Pa.
150578		*Sch.	Pohatcong.....	843	804	192.1	35.3	15.3	3	1890	do	New York, N. Y.
223000	MDSF	Ywl. y.	Polinsetta.....	61	55	34.6	19.6	10.0	2	1905	Gustemunde, Germany	Los Angeles, Calif.
150611		Sch.	Port Admiral.....	38	36	60.0	20.2	5.3	1	1892	Fort Townsend, Wash.	Ketchikan, Alaska.
107794	MCQF	*Sch.	Portland.....	2,129	2,049	267.8	46.0	23.6	6	1919	Quantico, Va.	Philadelphia, Pa.
221179	MCQV	*Sch.	Portsmouth.....	2,215	2,128	267.3	46.3	23.6	5	1921	Sellers Point, Md.	Do.
211309		Sch.	Porvenir.....	10	10	40.0	14.0	3.8	3	1913	Rincon, P. R.	San Juan, P. R.
205675	KWRF	*Sch.	Potomac.....	823	772	203.4	35.0	13.6	3	1908	Elkton, Md.	Baltimore, Md.
215678	LJOB	*Sch.	Pottstown.....	974	901	194.5	34.6	18.3	6	1917	Baltimore, Md.	Philadelphia, Pa.
150000	JQMF	*Sch.	Pottsville.....	1,283	1,204	248.4	37.1	18.3	18	1874	Philadelphia, Pa.	Boston, Mass.
200617		Slp.	Poughkeepsie.....	11	7	31.6	15.0	3.1	3	1903	Shipyards, Ga.	Beaufort, S. C.
19738		Sch.	President Fillmore.....	12	12	39.4	12.7	3.8	8	Key West, Fla.
20169		Sch.	President A. Johnson.....	70	55	79.2	23.7	6.0	4	1866	Dorchester County, Md.	Baltimore, Md.
150670	KMGO	*Sch.	Preston.....	855	823	192.6	34.7	16.0	3	1894	Noank, Conn.	Philadelphia, Pa.
150974		Sch.	Preston Lewis.....	26	26	69.0	20.6	5.7	3	1902	Inverness, Md.	Cambridge, Md.
203078	KVJG	Sch. y.	Princess.....	62	42	66.6	18.0	9.9	6	1906	Bristol, R. I.	New York, N. Y.
213604	LENT	Bkn.	PRINS VALDEMAR.....	1,868	1,227	226.1	37.3	21.5	13	1892	Elsinore, Denmark	Do.
75187		Sch.	Priscilla.....	73	70	89.0	23.0	5.5	4	1868	Barkers Landing, Del.	Crisfield, Md.
150426		Slp.	Priscilla.....	10	10	34.2	14.0	4.2	1	1888	Patchogue, N. Y.	Bridgeport, Conn.
201428		Sch.	Priscilla.....	7	7	38.6	11.4	2.4	1	1904	Beaufort, N. C.	Beaufort, N. C.
150658		Sch.	Privateer.....	21	19	45.0	15.4	2.9	4	1893	Cocoa, Fla.	Key West, Fla.

1 Formerly British sch. Cumberland County.

2 Formerly st. s. Thetis.

3 Formerly Spanish sch. Petra.

4 (a) Thomas J. Clayton.

5 (b) Pearl Cullen.

6 Formerly Chilean bk. Australia.

7 Formerly *sch. Annapolis.

8 Formerly sch. Julia Estrilla.

9 Formerly German ywl. y. Polinsetta.

10 Formerly sch. bargo Albra.

11 Formerly sch. Northern No. 43.

12 Formerly sch.-y. (b) Princes.

13 (c) Virginia.

14 (d) Danish bk. Prins Valdemar.

15 (e) Mexican sch. Prins Valdemar.

16 Formerly sch. John P. Connor.

† Unknown.

‡ Composite.

MERCHANT SAILING VESSELS OF THE UNITED STATES—Continued.

Official No.	Signal letters.	Rig.	Name of vessel.	Gross tonnage.	Net tonnage.	Length.	Breadth.	Depth.	Crew.	When built.	Where built.	Home port (where permanent document issues).
						Feet.	Feet.	Feet.				
150049		Sch.	Prize.....	28	18	54.0	18.0	5.0	6	1875	Bridgeton, N. J.	Philadelphia, Pa.
222321		Sch.	Progress.....	80	64	75.0	25.3	6.7	2	1922	Deer Isle, Me.	Southwest Harbor, Me.
150599	KLJR	Sch.	Prosper.....	241	229	128.0	32.6	8.0	11	1892	Perabakers Mill, Oreg.	Los Angeles, Calif.
215749	LJFH	*Sch.	Providence.....	1,371	1,257	228.7	40.0	16.0	2	1917	Wilmington, Del.	Baltimore, Md.
223763		Slp.	Providence.....	6	6	29.0	10.6	4.7	3	1921	East End Tortola, British West Indies.	St. Thomas, Virgin Islands
215526		Sch.	Providencia.....	25	25	57.7	18.3	6.3	5	1917	Mayaguez, P. R.	San Juan, P. R.
150973	KSDJ	Bkn.	Puako.....	1,084	1,011	221.0	42.0	17.0	13	1902	Oakland, Calif.	San Francisco, Calif.
162424		*Sch.	PURE OIL COMPANY No. 3.	764	743	172.4	34.2	13.2	5	1905	Wilmington, Del.	Philadelphia, Pa.
150547		Slp.	Puritan.....	7	7	27.3	12.6	3.6	1	1890	Red Bank, N. J.	Perth Amboy, N. J.
215687	LJCH	Sch.	Purnell T. White.....	761	688	184.5	37.5	14.0	8	1917	Sharptown, Md.	Crisfield, Md.
			Q.									
207589	IBNQ	Sch. y.	*Queen Mab.....	63	49	62.8	17.8	11.4	6	1910	Bristol, R. I.	Boston, Mass.
222851		Sch.	*Quest.....	14	6	39.9	10.8	4.3	3	1920	Mare Island, Calif.	San Francisco, Calif.
205778		Slp.	Quick Time.....	5	5	39.5	12.2	2.8	3	1907	Deepcreek, Va.	Crisfield, Md.
20666		Sch.	Qui Vive.....	9	9	54.0	15.6	3.6	4	1881	Solomons, Md.	Cambridge, Md.
			R.									
110532		Sch.	R. Bottsford.....	499	474	167.1	32.9	10.3	7	1882	Lorain, Ohio	Cleveland, Ohio.
110530		Sch.	R. A. Dodson.....	22	15	64.0	16.5	4.7	5	1882	St. Michaels, Md.	Philadelphia, Pa.
206239		Slp.	R. A. Meredith.....	10	7	39.2	13.8	3.9	2	1911	Rumbley, Md.	Crisfield, Md.
111134		Sch.	R. B. Haynie.....	81	22	64.5	19.1	5.0	2	1896	Solomons, Md.	Annapolis, Md.
110178		Sch.	R. B. Spedden.....	94	80	85.6	24.0	6.3	3	1874	Dorchester County, Md.	Baltimore, Md.
110551		Sch.	R. E. Spedden.....	68	49	85.8	22.9	6.3	4	1882	Whites Landing, Md.	Reedville, Va.
110961		Sch.	R. H. Daugherty.....	18	12	59.5	17.5	4.4	2	1891	Madison, Md.	Crisfield, Md.
111432		Slp.	R. J. Allen.....	12	12	46.0	15.8	4.6	6	1902	Ortolo, Md.	Do.
111127		Slp.	R. L. Miles.....	8	5	59.9	13.1	3.3	4	1896	Do.	Do.
218594	LSTM	Sch.	R. W. Govin.....	872	779	188.5	37.0	17.6	8	1919	Linooleumville, N. Y.	New York, N. Y.
202687	KVRN	*Sch.	R. W. Macdonald.....	630	590	199.0	32.1	11.7	2	1906	Elkton, Md.	Wilmington, Del.
218082		Sch.	Rachel.....	523	457	147.6	34.4	14.6	7	1919	Moss Point, Miss.	Mobile, Ala.
111199	KNQF	Sch.	Rachel W. Stevens.....	1,211	1,032	195.5	40.4	18.4	9	1898	Bath, Me.	New York, N. Y.
210570	LOPD	*Sch.	Rahn.....	932	794	194.5	34.4	17.5	3	1912	Do.	Do.
110660		Sch.	Railroad.....	36	35	53.9	15.5	5.3	1	1872	Castine, Me.	Boothbay, Me.
221737	MDHF	Sch.	Ralph S. Parsons.....	431	388	155.2	33.8	12.1	7	1917	Cheverie, Nova Scotia.	New York, N. Y.
202466		Slp.	Ralph T. Webster.....	10	10	47.7	15.2	3.5	6	1908	Ortolo, Md.	Crisfield, Md.
218601	LSDF	Sch.	Ramos.....	1,203	1,145	227.2	37.5	18.7	4	1919	Morgan City, La.	Baltimore, Md.
111210	KNWL	*Sch.	Randolph.....	567	490	175.0	34.6	11.7	2	1899	Noank, Conn.	Fall River, Mass.
111831	LBDG	Slp. y.	Ranger.....	17	15	44.8	12.3	6.5	3	1901	Boston, Mass.	Boston, Mass.
215005	LBBP	Sch.	Rassapaug.....	971	859	194.4	39.5	14.7	14	1917	Brunswick, Ga.	New Orleans, La.
110593		Sch.	Raymond.....	28	27	52.0	18.0	5.0	4	1883	St. Michaels, Md.	Reedville, Va.
111248		Slp.	Raymond G.....	5	5	36.5	12.6	2.8	2	1899	Ortolo, Md.	Cambridge, Md.
111375		Slp.	Raymond S.....	6	6	40.8	13.5	2.4	3	1901	Tilghmans Island, Md.	Do.
223894		Slp.	Rayo.....	5	5	29.3	10.5	3.5	3	1924	Boqueron, P. R.	San Juan, P. R.
223828		Slp.	Reamer.....	9	7	32.5	14.2	3.4	2	1923	Hiltonhead, S. O.	Beaufort, S. O.
21171		Slp.	Rebecca.....	14	14	38.3	15.6	4.2	2	1864	Charleston, S. O.	Charleston, S. O.
111332		Sch.	Rebecca.....	79	40	83.8	22.7	9.0	5	1901	Essex, Mass.	San Juan, P. R.
222560	MDTK	Bkn.	Rebecca G. Scott.....	813	724	177.8	36.4	18.3	9	1919	Alma, N. B.	Mobile, Ala.
117016		Sch.	Rebecca D. Bell.....	58	58	73.0	23.2	6.9	6	1901	Pocomoke City, Md.	Philadelphia, Pa.
21518	HQLB	Sch.	Rebecca G. Whilldin.....	220	188	105.5	28.5	9.5	3	1853	Milford, Del.	Boston, Mass.
110142	JNRL	Sch.	Rebecca J. Moulton.....	432	448	143.6	32.5	16.1	10	1873	East Boston, Mass.	Do.
110656		Sch.	Rebecca J. White.....	10	0	51.5	13.0	3.7	5	1884	Somerset County, Md.	Baltimore, Md.
111071	KMOP	Sch.	Rebecca R. Douglas.....	475	399	138.8	33.9	9.5	4	1894	Bath, Me.	Machias, Me.
110704		Slp.	Rebecca T. Ruark.....	10	10	47.3	15.7	3.7	3	1886	Taylor Island, Md.	Cambridge, Md.
110654		Sch.	Reble and Ella.....	14	8	46.6	15.9	4.5	4	1884	Leesburg, N. J.	Philadelphia, Pa.
110649		Slp.	Reckless.....	9	9	39.4	14.4	3.5	5	1884	St. Michaels, Md.	Baltimore, Md.
200084		Sch.	Reflector.....	21	18	59.2	18.1	3.9	2	1903	Scranton, Miss.	Pensacola, Fla.
110950	KJWF	Sch.	Regina.....	114	66	87.8	25.5	7.6	2	1891	Machias, Me.	Portland, Me.
219338	LVBQ	Bkn.	Reine Marie Stewart.....	1,307	1,180	218.0	41.4	19.2	13	1919	Thomasou, Me.	Rockland, Me.
200310		Slp.	Reliance.....	6	6	38.8	13.2	3.6	3	1903	Leemont, Va.	Crisfield, Md.
201314		Slp.	Reliance.....	7	7	41.0	14.3	2.7	4	1904	Fishing Creek, Md.	Do.
111266	KPQW	*Sch.	Remus.....	531	464	167.0	34.6	11.5	2	1900	Noank, Conn.	Fall River, Mass.
200857		Sch.	Rena A. Peroy.....	78	46	76.5	21.6	9.4	15	1904	East Boothbay, Me.	Pensacola, Fla.
110877		Sch.	Rescue.....	27	19	60.7	18.2	5.0	2	1890	Pocomoke City, Md.	Annapolis, Md.
221939		Sch.	Resolucion.....	26	26	49.3	16.6	6.0	3	1921	Mayaguez, P. R.	San Juan, P. R.
111392	KRMF	Sch.	Resolute.....	684	610	182.2	39.5	14.2	10	1902	Hoquiam, Wash.	Mobile, Ala.
212167	LDKT	Slp. y.	*Resolute.....	99	99	91.5	21.1	12.0	27	1914	Bristol, R. I.	New York, N. Y.
204665		Slp.	Rew Brothers.....	6	6	41.5	14.6	3.2	4	1907	Justiaville, Va.	Crisfield, Md.
111357		Slp.	Rhoda M. Parker.....	6	6	37.6	14.3	2.7	2	1901	Fishing Creek, Md.	Washington, N. O.
110908	KGOV	Sch.	Richard Cromwell.....	118	112	58.5	26.5	6.6	5	1888	Madison, Md.	Baltimore, Md.
111394		Sch.	Richard Robbins, sr.....	20	16	49.5	18.3	5.4	6	1902	Greenwich, N. J.	Philadelphia, Pa.
21656		Sch.	Richard Vaux.....	24	10	49.5	17.2	4.7	5	1866	Nowport, N. J.	Do.
216161	LKMT	Sch.	Richard T. Green.....	1,467	1,355	214.7	42.0	20.6	7	1918	Chelsea, Mass.	Boston, Mass.
111094	KNLS	*Sch.	Richardson.....	603	613	173.2	35.0	14.2	3	1895	Noank, Conn.	Philadelphia, Pa.
206175	LBOF	Sch.	Ridmond.....	288	265	133.3	26.5	9.0	6	1909	Sharptown, Md.	Baltimore, Md.

1 Formerly British slp. Wheel of Fortune.

2 Formerly sch.-y. Vagrant.

3 Formerly U. S. N. motor No. 8501.

4 Formerly *sch. John F. Douohue.

5 Formerly British sch. Ralph S. Parsons.

6 Formerly slp.-y. Ranger.

7 Formerly slp.-y. Sakuntala.

8 Formerly British bkn. Whiteson.

9 Formerly sch. Sweet.

† Composite.

MERCHANT SAILING VESSELS OF THE UNITED STATES—Continued.

Official No.	Signal letters.	Rig.	Name of vessel.	Gross tonnage.	Net tonnage.	Length.	Breadth.	Depth.	Crew.	When built.	Where built.	Home port (where permanent document issues).
						Feet.	Feet.	Feet.				
209216		Slp.	Ringgold Brothers.....	29	22	55.0	19.2	5.3	6	1911	Oriole, Md.....	Crisfield, Md.
209943		Rlass.	Rlass.....	19	19	39.3	14.3	5.2	1	1904	Gloucester, Mass.	Portland, Me.
130470	KHCN	*Sch.	Riverside.....	863	845	175.0	36.8	17.3	4	1890	Brooklyn, N. Y.	New York, N. Y.
111162		Slp.	River View.....	6	6	41.0	13.1	2.8	4	1897	Bishops Head, Md.	Cambridge, Md.
203763		Sch.	Rizzo.....	16	10	44.9	16.6	3.8	3	1906	Bonfouca, La.	New Orleans, La.
111360		Sch.	Robbins.....	7	7	50.0	12.0	2.6	5	1901	Taylor's Island, Md.	Cambridge, Md.
75589	JNVS	Sch.	Robert.....	155	147	111.2	23.6	8.5	4	1874	Laurel, Del.	Baltimore, Md.
111269		Sch.	Robert Hood.....	22	16	58.0	21.1	4.2	4	1900	Logtown, Miss.	New Orleans, La.
26649	HSTN	Sch.	Robert McClintock.....	154	125	98.0	26.7	7.4	6	1858	Norwalk, Conn.	Baltimore, Md.
21984		Sch.	Robert Pettis.....	65	62	79.0	22.0	7.5	3	1870	Essex, Conn.	Bath, Me.
203701		Sch.	Robert B. Burney.....	39	39	35.5	15.2	5.8	4	1906	Dover Bluff, Ga.	Tampa, Fla.
110241		Sch.	Robert C. Christopher.....	6	6	44.0	11.0	2.6	3	1875	Oriole, Md.	Crisfield, Md.
219334	LVQW	Sch.	Robert L. Bean.....	1,335	1,239	216.0	40.8	21.3	9	1920	Camden, Me.	Rockland, Me.
110436		*Sch.	Robert L. Fryer.....	527	501	175.0	33.3	11.3	6	1880	Detroit, Mich.	Chicago, Ill.
111371		Slp.	Robert L. Tawes.....	9	9	45.6	15.0	4.0	1	1901	Pocomoke City, Md.	Cape Charles, Va.
213634		Slp.	Robert L. Webster.....	35	29	60.0	20.3	5.8	6	1915	Oriole, Md.	Crisfield, Md.
111223	KPDF	Sch.	Robert R. Hind.....	684	520	162.5	36.8	12.8	8	1896	Alameda, Calif.	San Francisco, Calif.
110500		Sch.	Robert T. Cole.....	33	20	60.4	19.0	5.7	5	1881	Bridgeton, N. J.	Philadelphia, Pa.
209217		Slp.	Robert W. Cole.....	25	20	54.7	18.3	5.1	6	1911	Oriole, Md.	Washington, N. C.
111372		Sch.	Robt. Jno. Beswick.....	105	80	80.0	26.5	6.0	6	1901	Milford, Del.	New Haven, Conn.
110201		Sch.	Robert and Jennie.....	50	47	62.5	23.3	5.1	1	1833	San Francisco, Calif.	San Francisco, Calif.
111347	KQVP	*Sch.	Rolsenla.....	955	886	195.0	35.0	17.6	4	1901	Noank, Conn.	Philadelphia, Pa.
223102	MDTJ	Sch.	Robin Hood.....	1,983	1,759	285.7	44.1	21.6	12	1918	Tacoma, Wash.	New York, N. Y.
222623	MDTV	*Sch.	ROCK HARBOR.....	943	915	188.9	34.1	16.3	4	1922	Camden, N. J.	Rockland, Me.
222648	MDVH	*Sch.	ROCK HAVEN.....	943	915	188.9	34.1	16.3	4	1922	do.	do.
111339	KQTG	Slp.	Rockland.....	481	403	163.6	34.3	10.4	2	1901	Bath, Me.	Fall River, Mass.
222519	MDST	*Sch.	ROCKLAND.....	943	915	188.9	34.1	16.3	5	1922	Camden, N. J.	Rockland, Me.
222548	MDKO	*Sch.	ROCKPORT.....	943	915	182.9	34.1	16.3	4	1923	do.	do.
222540	MDTQ	*Sch.	ROCKVILLE.....	943	915	193.9	34.1	16.3	4	1922	do.	do.
128534	LSBP	Bkn	Rolph.....	1,383	1,224	231.4	43.5	18.6	13	1919	Rolph, Calif.	San Francisco, Calif.
222810		Sch.	Roma.....	80	70	82.7	23.1	8.3	8	1921	Bonair, D. W. I.	St. Thomas, V. I.
202878		Sch.	Romance.....	130	96	108.0	25.2	11.6	18	1906	Essex, Mass.	New Bedford, Mass.
111108	KMQP	Sch.	Rondout.....	831	764	181.6	35.3	16.1	3	1895	Bath, Me.	New York, N. Y.
111367		*Slp.	Roosevelt.....	0	6	38.0	14.0	2.5	3	1901	Cambridge, Md.	Cambridge, Md.
110528		Sch.	Rosa A.....	36	22	59.6	20.6	4.8	4	1882	Biloxi, Miss.	New Orleans, La.
202509		Slp.	Rosa Augusta.....	10	8	47.6	15.3	3.5	5	1905	St. Peter's, Md.	Crisfield, Md.
221287	MOTD	Sch.	Rosa Ferilla.....	673	590	169.0	37.4	13.2	7	1918	Meteghan, Nova Scotia	Tampa, Fla.
111244		Sch.	Rosa Lambert.....	25	16	48.0	17.1	5.1	5	1899	Essington, Pa.	Philadelphia, Pa.
111049		Sch.	Rosa Merc.....	8	8	41.5	13.2	3.0	1	1893	North River, N. C.	New Bern, N. C.
216202	LKNP	Sch.	Rosale Hull.....	826	711	184.5	38.0	14.7	8	1918	Savannah, Ga.	Savannah, Ga.
111293	KQDL	Sch.	Rosamond.....	1,030	985	201.0	41.0	17.0	11	1900	Benlois, Calif.	San Francisco, Calif.
215655		Slp.	Rose.....	8	8	36.6	12.7	2.5	2	1917	Double Bayou, Tex.	Galveston, Tex.
215706		*Sch.	Rose.....	443	421	184.6	23.9	11.2	2	1917	Pocomoke City, Md.	Philadelphia, Pa.
216507	LMBF	Sch.	Rose Mahony.....	2,051	1,933	260.7	48.3	22.4	13	1918	Benicia, Calif.	San Francisco, Calif.
215881	LJMB	Sch.	Rosemary.....	901	790	184.0	38.0	16.2	8	1917	Handsboro, Miss.	New Orleans, La.
212568	LDPM	Sch.	Roseway.....	291	244	120.0	28.4	12.4	7	1907	Shelburne, Nova Scotia	Port Arthur, Tex.
111201		Sch.	Roele Agnes.....	6	6	41.2	12.0	2.6	3	1896	Bishops Head, Md.	Cambridge, Md.
110490		Sch.	Roele Beatrice.....	25	24	54.8	18.5	4.7	2	1881	Madison, Md.	Washington, D. C.
205903		Sch.	Rover.....	14	8	45.0	16.8	2.9	2	1908	Bay St. Louis, Miss.	Gulfport, Miss.
213974	LFVK	Slp. y.	Rowdy.....	22	22	51.0	14.4	8.6	2	1916	Bristol, R. I.	New York, N. Y.
110563		Sch.	Roxanna Frances.....	60	45	81.2	23.2	6.4	3	1882	Pocomoke City, Md.	Annapolis, Md.
110933		Slp.	Ruby.....	6	5	31.9	13.2	3.2	1	1888	Greenport, N. Y.	Bridgeton, Conn.
111160		Slp.	Ruby.....	6	6	37.8	12.3	2.5	4	1897	Hudson, Md.	Baltimore, Md.
110956		Slp.	Ruby G. Ford.....	9	5	45.0	15.6	2.6	1	1891	Fairmount, Md.	Crisfield, Md.
110263	JRKP	Sch.	Rufus E. Wood.....	1,432	1,350	200.1	40.4	24.5	11	1875	Deering, Me.	San Francisco, Calif.
110999		Bkn.	Russell C.....	10	9	52.0	15.0	3.1	6	1892	Oxford, Md.	Cambridge, Md.
219909	LWIV	Bkn.	Russell Havaldo.....	2,263	2,132	286.5	46.0	24.1	15	1920	Rolph, Calif.	San Francisco, Calif.
111416		Sch.	Russell De Hughtlett.....	32	27	65.6	19.2	5.0	3	1904	Madison, Md.	Cambridge, Md.
111370		Sch.	Russell A. Wulgato.....	31	31	66.8	19.4	5.4	4	1901	do.	do.
205761		Slp.	Russell and Alice.....	16	12	49.4	15.7	4.2	5	1908	Oriole, Md.	Baltimore, Md.
111365		Slp.	Ruth.....	8	8	43.2	14.5	3.7	4	1901	do.	Cambridge, Md.
111382		Sch.	Ruth.....	16	11	47.6	17.0	3.0	4	1901	De Lisle, Miss.	Gulfport, Miss.
203570		Slp.	Ruth.....	7	5	39.0	14.0	3.0	4	1906	Deepcreek, Va.	Cambridge, Md.
111250		Slp.	Ruth C.....	0	0	37.0	13.6	3.2	3	1899	Fairmount, Md.	Rockville, Va.
75519		Sch.	Ruth Decker.....	122	85	98.0	27.0	6.6	3	1876	Port Jefferson, N. Y.	Baltimore, Md.
219491	LVJQ	Sch.	Ruth Martin.....	875	792	191.1	37.8	10.9	8	1920	Portland, Me.	Boston, Mass.
110982		Sch.	Ruth A. Price.....	69	66	73.3	23.8	7.9	5	1873	Somerset County, Md.	Boston, Mass.
212568		Sch.	Ruth A. Thomas.....	30	25	56.4	19.7	5.6	6	1914	Oriole, Md.	Miami, Fla.
202114		Sch.	Ruth A. Welles.....	31	12	74.0	20.0	8.0	6	1903	Pensacola, Fla.	Crisfield, Md.
213013		Sch.	Ruth and Margaret.....	118	77	102.5	23.2	11.4	17	1915	Essex, Mass.	Tampa, Fla.
219749	LWBO	*Sch.	Ruxton.....	1,281	1,210	228.0	38.0	19.1	5	1920	Baltimore, Md.	Boston, Mass.
			S									
23141		Sch.	S. Sawyer.....	69	66	72.4	22.7	6.0	3	1859	Bristol, Me.	Washington, D. C.
116595		Sch.	S. A. Holland.....	10	9	50.0	14.7	3.3	6	1893	Marion, Md.	Crisfield, Md.
115447		Sch.	S. C. Komblo.....	25	15	49.5	18.4	4.9	3	1875	Newport, N. J.	Washington, D. C.

1 Formerly ywl.-y.
 2 Formerly *sch. N. and W. 3.
 3 Formerly sch. John A. Curtiss.

4 Formerly sch. Wm. F. Burden.
 5 Formerly French sch. Vaill.
 6 Formerly Dutch sch. General Gomez.
 7 Formerly British sch. E. L. Comeau.

8 Formerly British sch. Roseway.
 9 Formerly sch. Josie Crowley.
 † Rebuilt, 1888.

MERCHANT SAILING VESSELS OF THE UNITED STATES—Continued.

Official No.	Signal letters.	Rtg.	Name of vessel.	Gross tonnage.	Net tonnage.	Length.	Breadth.	Depth.	Crew.	When built.	Where built.	Home port (where permanent document issues).
116148	KGMH	Bk.	S. G. Wilder	604	557	105.8	37.8	14.0	9	1887	Port Blakely, Wash.	Mobile, Ala.
206894		Slp.	S. H. Tolley	8	7	42.0	15.3	2.7	4	1900	Fishing Creek, Md.	Crisfield, Md.
200253		Slp.	S. J. Bennett	7	7	43.0	15.3	3.2	3	1903	Inverness, Md.	Cambridge, Md.
23823		Sch.	S. J. Delan	36	23	59.4	20.0	5.2	3	1869	Islip, N. Y.	Do.
116551		Sch.	S. L. Bowen	24	16	51.3	19.0	4.5	3	1877	Wicomico County, Md.	Alexandria, Va.
116130	KDNQ	Sch.	S. N. Castle	514	462	155.3	35.1	13.7	9	1886	Port Blakely, Wash.	San Francisco, Calif.
107282		*Sch.	S. O. Co. O. (T)	3,200	2,802	306.0	44.0	22.2	9	1887	Cleveland, Ohio	Chicago, Ill.
117195	KSOL	*Sch.	S. O. Co. No. 93 (T)	2,473	1,857	280.1	45.4	23.4	12	1902	Bath, Me.	San Francisco, Calif.
200485	KTDJ	*Sch.	S. T. Co. No. 2	4,212	3,705	390.5	50.0	27.0	10	1904	Shooters Island, N. Y.	Do.
204654	KWOH	*Sch.	S. T. Co. No. 4	526	420	145.5	35.9	12.3	3	1907	Bath, Me.	Bath, Me.
116572		Sch.	S. W. Darby, Jr.	48	46	70.0	23.0	4.5	4	1879	do.	Do.
222041		Sch.	S. W. Sheppard	40	24	61.5	20.0	6.0	9	1922	Milford, Del.	Wilmington, Del.
116058		Sch.	S. J. D. Wilson	33	32	65.1	18.1	5.2	2	1885	Dorchester, N. J.	Philadelphia, Pa.
11788		Slp. y.	Sabins	17	17	47.4	14.0	4.4	1	1901	Madison, Md.	Baltimore, Md.
204996		Sch.	Sada	56	49	78.5	24.0	5.6	3	1908	Grassy Point, N. Y.	New York, N. Y.
201560		Sch.	Sadie	10	10	44.2	13.3	2.7	1	1904	Pocomoke City, Md.	Newport News, Va.
202452		Slp.	Sadie	8	8	33.5	10.5	3.1	1	1904	Atlantic, N. C.	Beaufort, N. C.
205692		Slp.	Sadie Francis	15	12	49.3	16.6	3.9	5	1905	St. Michael, Alaska	St. Michael, Alaska
116290		Sch.	Sadie Page	9	8	43.5	15.5	2.6	6	1899	Deals Island, Md.	Crisfield, Md.
117172		Sch.	Sadie F. Lewis	25	25	68.0	19.6	5.6	4	1902	Tilghmans Island, Md.	Cambridge, Md.
202266		Sch.	Sadie and Alice	11	7	36.2	12.5	5.5	4	1904	Inverness, Md.	Crisfield, Md.
157506		Sch.	SAGAMORE	3,250	2,926	399.1	45.0	22.5	10	1908	Boston, Mass.	Boston, Mass.
222609		Slp.	Saginaw	7	6	37.9	13.2	3.0	1	1886	Cleveland, Ohio	Cleveland, Ohio
115905		Sch.	St. Bartholomeo	27	18	56.8	20.0	4.0	3	1882	Crisfield, Md.	Crisfield, Md.
222609		Slp.	St. Helena	21	16	37.0	16.5	4.5	4	1922	Bayou Bois Dore, Miss.	New Orleans, La.
116362	KHPV	Bk.	St. Katherine	1,201	1,090	202.3	39.3	19.1	13	1880	Frogmore, S. C.	Savannah, Ga.
23801	JHDG	Shp.	St. Nicholas	1,798	1,687	206.9	42.8	19.8	10	1869	Bath, Me.	San Francisco, Calif.
115300	JQDN	Shp.	St. Paul	1,893	1,824	228.2	42.1	19.7	14	1874	do.	Astoria, Oreg.
117196	KSCM	Sch.	Salem	787	698	195.0	41.0	15.0	10	1902	San Francisco, Calif.	San Francisco, Calif.
216211	LKNR	*Sch.	Salem	801	731	177.6	35.0	15.0	6	1918	Baltimore, Md.	Philadelphia, Pa.
116388		Sch.	Sallie L. Bramble	10	9	60.0	14.7	3.5	6	1890	Whitehaven, Md.	Cambridge, Md.
115812		Slp.	Sallie R. A.	14	8	40.2	13.4	4.5	4	1881	Camden, N. J.	Philadelphia, Pa.
213968	LFVB	Slp. y.	Sally Ann	22	22	51.0	14.4	8.6	3	1916	Bristol, R. I.	Fall River, Mass.
217315	LPCN	Sch.	Sally Pernis Noyes	1,034	912	187.0	38.3	19.4	9	1918	Harrington, Me.	Hoston, Mass.
215732	LJDO	Sch.	Sally Wren	863	754	190.0	38.0	14.7	8	1917	Savannah, Ga.	Savannah, Ga.
116364	KHRQ	Sch.	Salvator	467	375	150.0	36.0	11.6	8	1890	Eureka, Calif.	San Francisco, Calif.
117090	KRFM	Sch.	Samar	710	683	195.0	38.5	14.0	10	1901	Alameda, Calif.	Do.
115520		Slp.	Samuel Hanners	10	6	38.4	13.0	3.0	3	1877	Newport, N. J.	Philadelphia, Pa.
116479		Sch.	Samuel Lake	26	15	52.0	18.3	5.2	6	1892	Bridgeton, N. J.	Do.
115225		Sch.	Samuel E. Egerton	10	9	40.1	15.6	3.0	6	1873	Onancock, Va.	Do.
215731	LJDP	*Sch.	Samuel W. Fancher	1,972	1,797	262.8	44.1	21.0	4	1917	Bath, Me.	New York, N. Y.
117188	KBOF	Sch.	Samuel W. Hathaway	1,038	906	206.8	38.3	18.4	9	1902	Brewer, Me.	Boston, Mass.
115504	JSOB	*Sch.	San Joaquin	1,551	1,523	219.8	41.8	24.2	3	1876	Freeport, Me.	New York, N. Y.
204246		Sch.	San Jose	14	14	40.0	13.0	5.5	3	1907	Rio Grande, P. R.	San Juan, P. R.
221232		Slp.	San Rafael	14	14	43.5	13.4	6.0	3	1921	Boqueron, P. R.	Do.
25838	JHQN	Sch.	Bandy Hook	106	101	99.4	23.6	7.3	4	1870	East Haddam, Conn.	Baltimore, Md.
222566		Slp.	Santa Barbara	8	6	41.0	13.0	3.1	2	1922	Lakesville, Md.	Do.
116437	JRNP	Shp.	Santa Clara	1,535	1,453	206.5	40.0	25.5	18	1876	Bath, Me.	San Francisco, Calif.
116964	KPTH	Sch.	Santa Paula (T)	650	632	183.1	36.3	16.1	7	1900	Fairhaven, Calif.	Do.
217402	LPHG	Sch.	Santa Rosa	695	627	196.5	37.8	13.4	8	1918	Milton, Fla.	Pensacola, Fla.
116464		Sch.	Sanxton Hubbard	11	8	53.0	15.1	8.6	6	1891	Solomons Island, Md.	Crisfield, Md.
207193		Slp.	Sara	6	6	32.5	12.8	3.8	3	1910	Boqueron, P. R.	San Juan, P. R.
115947	JQRD	Sch.	Sarah Eaton	199	154	110.0	29.0	9.0	5	1874	Galax, Va.	Boston, Mass.
216403		Sch.	Sarah Ford	28	17	55.0	19.4	3.8	6	1917	Biloxi, Miss.	Quilport, Miss.
116125		Sch.	Sarah Frances	8	7	41.4	10.6	2.8	1	1886	North River, N. O.	Beaufort, N. C.
202703		Sch.	Sarah Kennedy	23	15	53.9	19.8	3.7	5	1905	Biloxi, Miss.	Quilport, Miss.
22770		Sch.	Sarah Maria	48	45	65.0	22.2	5.4	4	1855	Cold Spring, N. Y.	New York, N. Y.
23602	JLVO	Sch.	Sarah Quinn	113	108	88.0	27.7	7.2	3	1868	Tuckerton, N. J.	Cold Spring, N. Y.
116517		Sch.	Sarah Wilson	15	10	60.0	14.3	3.8	1	1892	North River, N. O.	New Bern, N. C.
223206		Slp.	Sarah C. Rock	11	11	32.1	13.8	3.7	2	1923	Savannah, Ga.	Savannah, Ga.
116787		Sch.	Sarah W. Wingate	34	34	70.8	19.4	5.2	3	1897	Madison, Md.	Baltimore, Md.
115922		Sch.	Sarah Ann Carpenter	65	62	75.0	25.8	5.1	1	1883	Totenville, N. Y.	New York, N. Y.
211872	LDEH	*Sch.	Satilla	944	922	181.4	40.0	15.4	4	1913	Wilmington, Del.	Do.
117087	KRQQ	*Sch.	Saucun	955	866	195.0	38.0	17.6	4	1901	Noank, Conn.	Philadelphia, Pa.
116020		Sch.	Saucy Jane	10	9	48.6	14.3	3.9	2	1884	Somerset County, Md.	Cambridge, Md.
212550	LDPB	*Sch.	Savannah	944	922	181.4	40.0	15.4	4	1914	Wilmington, Del.	New York, N. Y.
117185		Slp.	Schley	15	12	37.9	16.3	4.8	3	1902	Charleston, S. C.	Charleston, S. C.
115167		Sch.	Scotia	903	858	210.9	34.5	13.4	6	1873	Cleveland, Ohio	Buffalo, N. Y.
115500		Sch.	Scottish Chief	8	8	52.0	13.3	3.4	6	1876	Somerset County, Md.	Baltimore, Md.
130856	KPTC	*Sch.	Soranton	489	412	163.8	34.2	10.5	3	1900	Bath, Me.	New York, N. Y.
116870		Slp.	Screamer	20	15	42.7	16.5	4.3	1	1898	Half Moon, Ga.	Savannah, Ga.

1 Formerly *sch. (a Antrim, b S. O. Co., No. 96.

2 Formerly *sch. (a S. O. Co., No. 93, b P. O. Co., No. 3, c Formerly sch. David Z. Norton.

4 Formerly slp. y. Jessica, 5 Formerly *sch. Norton, † Steel.

MERCHANT SAILING VESSELS OF THE UNITED STATES—Continued.

Official No.	Signal letters.	Rig.	Name of vessel.	Gross tonnage.	Net tonnage.	Length.	Breadth.	Depth.	Crew.	When built.	Where built.	Home port (where permanent document issues).
						<i>Feet.</i>	<i>Feet.</i>	<i>Feet.</i>				
117041		Sch. y.	Scud.....	19	16	45.7	13.2	6.5	1	1901	South Boston, Mass.	Boston, Mass.
116183		Sip.	Sea Bird.....	9	8	38.2	12.6	3.6	2	1887	Collington, N. C.	Washington, N. C.
117148		Sip.	Seabright.....	8	6	41.3	13.6	3.2	4	1896	Orlando, Md.	Crisfield, Md.
213629	MDLT	Sch. y.	Seacommet.....	65	40	78.5	20.8	9.2	9	1902	Essex, Mass.	Pensacola, Fla.
141268		Sip.	Seafarer.....	30	26	53.3	15.5	8.4	2	1914	Boston, Mass.	Albany, N. Y.
116216	KFGG	Sch. y.	Sea Fox.....	5	5	27.3	12.4	3.0	1	1887	Patbogue, N. Y.	New Haven, Conn.
206919		Sip.	Sea Hopper.....	101	96	96.5	23.9	12.0	10	1888	Wilmington, Del.	New York, N. Y.
116790		Sip.	Sea King.....	8	8	35.0	13.0	2.5	2	1906	Olivia, Tex.	Fort Lavaca, Tex.
22036		Sch.	Seaman's Bride.....	6	6	39.5	12.5	2.8	5	1897	Hudson, Md.	Crisfield, Md.
219002	LTDF	Sch.	Seasport.....	28	17	54.0	16.3	5.8	6	1886	Somerset County, Md.	Philadelphia, Pa.
116940	KPQR	Sch.	Sehoms.....	1,321	1,193	229.3	37.9	18.8	4	1919	Sandy Point, Me.	Do.
211728		Sch.	Seminole.....	626	596	182.3	37.9	13.3	5	1899	New Whatcom, Wash.	Jacksonville, Fla.
130731	KMWF	Sch.	Semper Fideles.....	72	39	80.0	21.0	9.1	10	1913	Pensacola, Fla.	Pensacola, Fla.
116029	KQVD	Sch.	Seneca.....	1,060	1,037	200.2	34.2	20.0	7	1884	Hamburg, Germany.	New Orleans, La.
22029		Sch.	Senora.....	2,208	2,070	283.7	42.0	24.6	6	1894	Chester, Pa.	New York, N. Y.
116367		Sch.	Seraphina C.....	54	52	71.3	21.7	6.7	3	1865	Talbot County, Md.	Baltimore, Md.
117194		Sip.	Seth T. Bozman.....	49	49	65.0	22.6	5.6	6	1890	Bay Point, Fla.	Key West, Fla.
115160	JMDH	Sch.	Seth W. Smith.....	5	5	37.0	12.7	2.9	3	1902	Monie, Md.	Crisfield, Md.
205899	KWSN	Sch.	Seward.....	198	167	114.0	28.2	9.3	5	1872	Calais, Me.	Calais, Me.
205946	KWTD	Sch.	Severn.....	934	881	187.2	34.0	16.3	4	1908	Camden, N. J.	Perth Amboy, N. J.
205947	KWTF	Sch.	Severn.....	934	881	187.2	34.0	16.3	4	1908	do.	Do.
206007	KWTO	Sch.	Severn.....	934	881	187.2	34.0	16.3	4	1909	do.	Do.
206008	KWTR	Sch.	Severn.....	934	881	187.2	34.0	16.3	4	1909	do.	Do.
206032	KWVB	Sch.	Severn.....	934	881	187.2	34.0	16.3	4	1909	do.	Do.
206031	KWTV	Sch.	Severn.....	934	881	187.2	34.0	16.3	4	1909	do.	Do.
209872		Sch.	Severn.....	680	617	167.3	35.6	12.8	3	1912	Philadelphia, Pa.	Do.
209873		Sch.	Severn.....	680	617	167.3	35.6	12.8	3	1912	do.	Do.
3803	KPHS	Sch.	Severn.....	926	824	187.4	34.2	18.1	3	1899	Bath, Me.	Do.
3806	KPIV	Sch.	Severn.....	931	823	188.1	34.2	18.1	2	1899	do.	Do.
3832	KPSQ	Sch.	Severn.....	923	795	188.6	34.2	18.2	4	1900	do.	Do.
3838	KPVJ	Sch.	Severn.....	919	805	188.4	34.0	18.0	2	1900	do.	Do.
138781		Sch.	Severn.....	495	492	154.0	31.0	15.0	2	1900	Perth Amboy, N. J.	Do.
167558	KPNG	Sch.	Severn.....	495	492	141.6	31.0	15.0	3	1899	do.	Do.
51255		Sip.	Severn.....	455	455	139.5	33.0	10.9	2	1896	Elkton, Md.	Do.
31442		Sip.	Severn.....	566	549	166.0	32.2	13.6	2	1882	Perth Amboy, N. J.	Do.
31436		Sip.	Severn.....	542	524	168.0	32.8	13.0	2	1880	Tottenville, N. Y.	Do.
31437		Sip.	Severn.....	540	523	167.0	32.4	13.0	3	1880	Perth Amboy, N. J.	Do.
31435		Sip.	Severn.....	529	511	163.7	32.4	12.1	2	1880	do.	Do.
31455		Sip.	Severn.....	434	421	146.6	32.3	12.3	2	1882	do.	Do.
31459		Sip.	Severn.....	466	456	146.2	32.7	12.7	2	1882	do.	Do.
31451		Sip.	Severn.....	455	442	147.0	32.4	12.3	2	1882	do.	Do.
31447		Sip.	Severn.....	417	403	140.0	32.5	12.3	3	1881	do.	Do.
31448		Sip.	Severn.....	449	435	145.0	33.0	14.4	2	1881	do.	Do.
204802	KWLR	Sch.	Severn.....	780	763	206.0	35.3	13.4	3	1897	Sharptown, Md.	New York, N. Y.
201000	KWQD	Sch.	Shamokin.....	829	829	193.0	34.2	13.7	3	1904	Elkton, Md.	Do.
116963	KPTG	Sch.	Sharon.....	482	468	163.6	34.2	10.3	4	1900	Bath, Me.	Boston, Mass.
23781		Sch.	Sharpshooter.....	64	61	74.4	24.0	6.7	2	1867	Glenwood, N. Y.	New York, N. Y.
213975	LPVM	Sip. y.	Shawara.....	22	22	51.0	14.4	8.6	3	1916	Bristol, R. I.	Boston, Mass.
116550		Sch.	Shearwater.....	20	15	82.0	18.0	4.2	2	1877	St. Michaels, Md.	Washington, N. C.
116466		Sch.	Sheffeyd.....	64	61	73.8	20.6	8.7	3	1891	Gloucester, Mass.	Pensacola, Fla.
117254	KSLR	Sch.	Shenango (T).....	2,365	1,824	298.0	44.8	21.9	15	1903	Bath, Me.	Port Arthur, Tex.
218751	LSKT	Sch.	Shenwood.....	1,281	1,210	228.0	38.0	19.1	4	1919	Baltimore, Md.	Baltimore, Md.
116464		Sch.	Shickshinny.....	836	800	191.7	33.9	16.9	3	1891	Noank, Conn.	New York, N. Y.
207197	LBJK	Sip. y.	Shilma.....	34	21	58.0	14.3	9.1	6	1910	Bristol, R. I.	Do.
116329		Sch.	Sidney.....	13	6	47.2	18.2	4.0	3	1890	Madisonville, La.	New Orleans, La.
204560	KWHB	Sch.	Sidney.....	745	648	180.9	35.1	14.1	3	1907	Bath, Me.	New York, N. Y.
116764		Sch.	Sidney G. Thomas.....	3,200	2,912	366.0	44.0	22.2	8	1897	Cleveland, Ohio.	Duluth, Minn.
117085		Sip.	Sigsbee.....	9	9	47.0	16.8	3.8	6	1901	Deals Island, Md.	Crisfield, Md.
116707		Sch.	Silas Stearns.....	41	39	67.5	19.8	7.0	6	1897	Milton, Fla.	Pensacola, Fla.
116834	KNMF	Sch.	Silver Brook.....	904	842	194.0	34.8	17.6	4	1898	Noank, Conn.	New York, N. Y.
116649		Sch.	Silver Spray.....	21	20	52.0	16.2	3.3	5	1894	Sponge Harbor, Fla.	Tampa, Fla.
116738		Sip.	Silver Spray.....	9	5	40.8	18.9	3.7	4	1896	Crisfield, Md.	Crisfield, Md.
115810		Sch.	Silver Wave.....	28	27	52.4	18.0	5.4	2	1881	Lebadon, Del.	Do.
116350		Sch.	Slimmons.....	62	59	70.5	23.0	6.2	4	1890	Cambridge, Md.	Norfolk, Va.
116328		Sip.	Simon Banks.....	9	9	31.5	14.8	3.7	1	1890	Southport, Conn.	Bridgeport, Conn.
202748		Sch.	Sloux.....	17	9	60.3	18.8	3.6	3	1906	Diloxi, Miss.	New Orleans, La.
116741		Sch.	SIR ISAAC LOTHIAN BELL.....	3,418	3,158	365.5	45.8	23.0	8	1896	West Bay City, Mich.	Duluth, Minn.

1 Formerly *sch. y. Sibyl.

2 Formerly *sch. Lavina.

3 Formerly (a) German bk. Santa.

4 Formerly (b) bk. Number Three.

5 Formerly (a) *sch. Seneca.

6 Formerly (b) U. S. S. Seneca.

7 Formerly *sch. Bear Creek.

8 Formerly *sch. Buffalo.

9 Formerly *sch. Beckton.

10 Formerly *sch. Blackwood.

11 Formerly *sch. Buck Mountain.

12 Formerly *sch. Bloomsbury.

13 Formerly *sch. Berkshire.

14 Formerly *sch. Bath.

15 Formerly *sch. Bangor.

16 Formerly *sch. Black Diamond.

17 Formerly *sch. Bee.

18 Formerly *sch. Bokley.

19 Formerly *sch. (a) Drifton.

20 Formerly *sch. (b) Black Tom.

21 Formerly *slp. Marine.

22 Formerly *slp. Baffle.

23 Formerly *slp. Balto.

24 Formerly *slp. Brinette.

25 Formerly *slp. Baronet.

26 Formerly *slp. Bristol.

27 Formerly *slp. Brooklyn.

28 Formerly *slp. Boston.

29 Formerly *slp. Blue Bird.

30 Formerly *slp. Black Bird.

31 Formerly *sch. L. A. Dempsey.

† Steel.

‡ Composite.

MERCHANT SAILING VESSELS OF THE UNITED STATES—Continued.

Official No.	Signal letters.	Rig.	Name of vessel.	Gross tonnage.	Net tonnage.	Length.	Breadth.	Depth.	Crew.	When built.	Where built.	Home port (where permanent document issues).
217405	I.PHM	Sch.	Sir Thomas J. Lipton.....	1,358	1,188	209.1	41.8	11.9	11	1918	Brunswick, Ga.	New York, N. Y.
115859		Sch.	Sisters.....	23	22	69.0	15.9	4.1	3	1882	St. Michaels, Md.	Cambridge, Md.
208355		Sip. y.	Siwash.....	19	19	40.7	11.4	4.9	2	1911	Terminal Island, Calif.	Los Angeles, Calif.
215546	LHST	*Sch.	Smith & Terry No. 1.....	1,155	1,097	203.6	41.2	16.7	4	1917	Bethel, Del.	New York, N. Y.
216376	LMTF	*Sch.	Smith & Terry No. 2.....	1,251	1,193	221.1	41.0	16.5	5	1918	do.	do.
221141	MOPN	*Sch.	Smith & Terry No. 3.....	2,219	2,125	267.3	46.0	23.6	6	1921	Salisbury, Md.	do.
217160	LNPJ	*Sch.	Smith & Terry No. 4.....	2,331	2,069	281.8	46.8	22.2	4	1918	Orange, Tex.	do.
116915		Sch.	Smith K. Martin.....	50	33	73.7	22.7	5.8	3	1899	Pocomoke City, Md.	Annapolis, Md.
204224	KWDM	*Sch.	Smyrna.....	741	626	181.3	35.1	14.2	3	1907	Bath, Me.	New York, N. Y.
221851		Sip.	Snapper.....	8	7	36.3	13.3	3.0	2	1921	Beaufort, S. O.	Beaufort, S. C.
217841	LQPH	Sch.	Snefind.....	1,470	1,305	234.5	45.1	18.3	11	1919	Seattle, Wash.	Boston, Mass.
212970	LDRN	Bk.	Snowdon.....	1,111	1,033	214.3	34.1	21.5	15	1877	Port Glasgow, Scotland	do.
203948		Sip.	Snow Fleet.....	20	18	47.7	17.0	4.0	2	1907	St. Helena Island, S. C.	Beaufort, S. C.
116199	KFOV	*Sch.	Socony 55 (T).....	589	589	162.1	30.1	14.4	3	1888	Chester, Pa.	New York, N. Y.
116599	KLTB	*Sch.	Socony 58 (T).....	1,643	1,599	249.0	37.0	20.0	8	1893	do.	do.
116763	LDWB	*Sch.	Socony 81 (T).....	1,774	1,402	254.0	40.5	23.0	9	1897	Buffalo, N. Y.	do.
214518	LGKS	*Sch.	Socony 82 (T).....	2,320	2,070	250.0	43.0	26.0	11	1916	Cleveland, Ohio.	do.
210928	LCTD	*Sch.	Socony 83 (T).....	2,440	2,040	250.0	43.0	26.0	12	1913	do.	do.
211242	LQWS	*Sch.	Socony 84 (T).....	2,441	2,040	250.0	43.0	26.0	12	1913	do.	do.
211035	LDWO	*Sch.	Socony 85 (T).....	2,441	2,042	250.0	43.0	26.0	10	1913	Lorain, Ohio.	do.
116879	LDWF	*Sch.	Socony 86 (T).....	1,102	999	208.7	38.1	16.0	10	1899	West Superior, Wis.	do.
209771	LDWG	*Sch.	Socony 88 (T).....	2,005	1,612	250.0	43.0	23.0	9	1912	Lorain, Ohio.	do.
210689	LOPK	*Sch.	Socony 89 (T).....	2,452	2,052	250.0	43.0	26.0	9	1912	do.	do.
210719	LORJ	*Sch.	Socony 90 (T).....	2,451	2,062	250.0	43.0	26.0	12	1912	do.	do.
200146	KSPJ	*Sch.	Socony 92 (T).....	3,248	3,044	302.4	43.3	28.6	10	1903	Port Richmond, N. Y.	do.
200789	KTBG	*Sch.	Socony 94 (T).....	4,167	3,934	360.5	50.0	27.0	14	1904	Shooters Island, N. Y.	do.
165102		*Sch.	Socony 123 (T).....	952	952	209.3	34.9	15.4	5	1912	Port Richmond, N. Y.	do.
165132		*Sch.	Socony 124 (T).....	952	952	209.3	34.9	15.4	5	1912	do.	do.
116714	KMRL	*Sip.	Somerset.....	283	253	143.4	31.3	8.1	2	1896	Bath, Me.	Fall River, Mass.
116684	JTHF	*Sch.	Solitaire.....	1,515	1,384	213.7	40.1	24.1	2	1879	do.	New York, N. Y.
117193		Sch.	Sophia A. Durm.....	31	31	66.0	15.0	5.3	2	1902	Baltimore, Md.	Reedville, Va.
208412		Sip.	Sophie.....	6	5	33.0	12.7	3.1	2	1910	Charleston, S. C.	Charleston, S. C.
117076	KRHV	Sch.	Sophie Christenson.....	675	570	180.6	38.9	13.4	12	1901	Port Blakely, Wash.	Seattle, Wash.
116948		Sip.	Sophy and Ina.....	15	9	39.0	14.7	4.4	4	1900	Mauricetown, N. J.	Philadelphia, Pa.
117321		Sch.	Sorento.....	35	35	65.6	17.9	5.0	3	1903	Tampa, Fla.	Tampa, Fla.
201828	KTRW	*Sch.	South East.....	868	835	203.0	35.0	18.0	5	1905	Jacksonville, Fla.	Jacksonville, Fla.
201875	KTJF	*Sch.	South Land.....	868	835	203.0	35.0	18.0	4	1904	do.	do.
117207		Sch.	Sparta.....	15	14	58.0	15.0	3.4	4	1902	St. Andrews Bay, Fla.	Tampa, Fla.
211177	LOVS	Sip. y.	Spartan.....	33	25	57.0	14.5	9.2	5	1913	Bristol, R. I.	New York, N. Y.
115842		Sch.	Speed.....	47	44	67.1	23.3	6.1	3	1882	Russum, Md.	Baltimore, Md.
223059	MFDP	Sch. y.	Speedway.....	613	541	155.0	35.3	17.2	6	1918	Littlebrook, Canada	Los Angeles, Calif.
116753		Sch.	Speedwell.....	25	25	51.5	17.0	4.8	3	1896	Marco, Fla.	Tampa, Fla.
116378	KHWD	Sch.	Spokane.....	639	579	183.0	38.5	13.2	9	1890	Port Blakely, Wash.	Seattle, Wash.
201167	KTGH	*Sch.	Spring.....	1,780	1,672	266.0	43.0	20.0	7	1904	Noank, Conn.	Philadelphia, Pa.
213976	LFVN	Sip. y.	Squaw.....	22	22	51.0	14.4	8.6	3	1916	Bristol, R. I.	Boston, Mass.
23362		Sch.	Stafford.....	199	189	112.0	25.6	9.6	3	1868	Tonawanda, N. Y.	Grand Haven, Mich.
117187		Sip.	Stanley Norman.....	10	10	47.5	15.3	4.0	5	1902	Sallybury, Md.	Crisfield, Md.
116584		Sip.	Star.....	6	6	34.7	12.9	3.8	2	1833	Mobile, Ala.	Key West, Fla.
3882	KQTL	Sip.	*Star of Alaska.....	1,862	1,690	256.3	38.5	17.5	18	1886	Glasgow, Scotland	San Francisco, Calif.
127343	KPON	Bk.	*Star of Chile.....	1,001	874	202.0	34.2	21.2	12	1868	Dumfries, Scotland	do.
107429	KNTH	Bk.	*Star of England.....	2,123	1,806	264.0	39.0	23.5	17	1893	Dumbarton, Scotland	do.
161135	KPCO	Bk.	*Star of Finland.....	1,699	1,425	225.7	42.3	20.0	17	1899	Bath, Me.	do.
116975	KQCN	Sip.	*Star of France.....	1,768	1,514	258.0	38.0	22.8	17	1877	Belfast, Ireland	do.
96496	KPWR	Sip.	*Star of Greenland.....	2,179	1,944	270.0	43.1	23.6	21	1892	Glasgow, Scotland	do.
96621	KRQT	Bk.	*Star of Holland.....	2,301	1,965	284.7	39.7	23.5	21	1855	Belfast, Ireland	do.
81699	KQCV	Bk.	*Star of Iceland.....	2,161	1,875	267.3	40.1	26.3	21	1896	Port Glasgow, Scotland	do.
136801	KFWJ	Bk.	*Star of India.....	1,318	1,247	205.5	35.2	23.4	16	1863	Ramsay, Scotland	do.
116976	KQCP	Sip. y.	*Star of Italy.....	1,784	1,497	251.5	38.2	22.9	16	1877	Belfast, Ireland	do.

1 Formerly (a) ga. s. City of Austin.
(b) Italian ga. s. City of Austin.

1 Formerly British bark Snowden.
(ast. s. Standard.

1 Formerly (b) sch. S. O. Co. of N. Y. No. 55.
(c) sch. S. T. Co. No. 56.

1 Formerly (a) sch. S. O. Co. of N. Y. No. 58.
(b) S. T. Co. No. 58.
(c) S. O. Co. No. 51.

1 Formerly (a) sch. S. O. Co. No. 81.
(b) Sabina.

1 Formerly (a) sch. S. T. Co. No. 81.
(b) S. O. Co. No. 82.

1 Formerly (a) sch. S. O. Co. No. 83.
(b) S. T. Co. No. 83.

1 Formerly (a) sch. S. O. Co. No. 84.
(b) S. T. Co. No. 84.

1 Formerly (a) sch. S. O. Co. No. 85.
(b) S. T. Co. No. 85.

10 Formerly (a) sch. S. O. Co. No. 86.
(b) S. T. Co. No. 86.

11 Formerly (a) sch. S. O. Co. No. 88.
(b) S. T. Co. No. 88.

11 Formerly (a) sch. S. O. Co. No. 89.
(b) S. T. Co. No. 89.

11 Formerly (a) sch. S. O. Co. No. 90.
(b) S. T. Co. No. 90.

11 Formerly (a) sch. S. O. Co. No. 92.
(b) S. T. Co. No. 92.

11 Formerly (a) sch. S. O. Co. No. 94.
(b) S. T. Co. No. 94.

11 Formerly (a) barge S. O. Co. No. 123.
(b) sch. S. T. Co. No. 123.

11 Formerly (a) sch. S. O. Co. No. 124.
(b) S. T. Co. No. 124.

11 Formerly British sch. Speedway.
(b) British sch. Balutha.

11 Formerly (a) Hawaiian sch. Himalaya.
(c) American bk. Himalaya.

11 Formerly (a) British bk. La Escocesa.
(b) American bk. Coalings.

11 Formerly (a) British sch. Blairmore.
(b) American bk. Abby Palmer.

11 Formerly bk. Kaulani.

11 Formerly (a) British sch. Star of France.
(b) Hawaiian sch. Star of France.

11 Formerly (a) Hawaiian sch. Hawaiian Isles.
(b) sch. Hawaiian Isles.

11 Formerly (a) British sch. Zemindar.
(b) German sch. Gildemeister.

11 Formerly (a) American bk. Homeward Bound.
(b) British bk. Willcott.

11 Formerly (a) Hawaiian bk. Willcott.
(c) American bk. Willcott.

11 Formerly (a) British sch. Euterpe.
(b) Hawaiian sch. Euterpe.

11 Formerly (a) British sch. Star of Italy.
(b) Hawaiian sch. Star of Italy.

MERCHANT SAILING VESSELS OF THE UNITED STATES—Continued.

Official No.	Signal letters.	Rtg.	Name of vessel.	Gross tonnage.	Net tonnage.	Length.	Breadth.	Depth.	Crew.	When built.	Where built.	Home port (where permanent document issues).
						Feet.	Feet.	Feet.				
107724	KRMH	Shp.	*STAR OF LAFLAND.....	3,331	3,006	332.4	45.4	26.1	30	1902	Bath, Me.	San Francisco, Calif.
06501	KPWC	Bk.	*Star of Peru.....	1,027	976	190.2	33.0	20.2	18	1863	Sunderland, England.	Do.
116977	KQCR	Shp.	*Star of Russia.....	1,981	1,898	275.5	42.2	24.2	19	1874	Belfast, Ireland.	Do.
14944	KGWH	Shp.	*STAR OF SCOTLAND.....	2,598	2,233	300.2	43.1	24.2	29	1887	Port Glasgow, Scotland.	Do.
136762	KPLB	Shp.	*STAR OF SHETLAND.....	3,345	2,830	312.0	45.3	25.5	30	1899	Bath, Me.	Do.
215199	LHJO	Shp.	*STAR OF FALKLAND.....	2,330	1,866	276.8	42.0	24.0	20	1892	Port Glasgow, Scotland.	Do.
107812	KQNB	Shp.	*STAR OF ZEALAND.....	3,292	2,987	332.3	45.4	26.0	30	1901	Bath, Me.	Do.
203591		Slp.	Stella.....	7	6	38.5	13.3	2.8	1	1906	Deepwater, Va.	Crisfield, Md.
209255		Sch.	Stella Morris.....	22	17	44.5	15.0	3.8	2	1905	Rockport, Tex.	Port Lavaca, Tex.
115485		Sch.	Stephen Chase.....	51	48	65.6	23.9	6.7	4	1876	Dorchester County, Md.	Crisfield, Md.
115409		Sch.	Stephen Taber.....	46	44	63.2	22.3	4.8	1	1871	Glenwood, N. Y.	Rockland, Me.
23539		Sch.	Stephen A. Douglass.....	21	20	55.0	17.5	4.6	6	1881	Philadelphia, Pa.	Cambridge, Md.
16992	KQGS	Sch.	Stimson.....	693	605	182.0	39.5	13.8	7	1900	Ballard, Wash.	Mobile, Ala.
202556		Slp.	Stonewall.....	9	8	37.7	14.8	3.0	2	1905	Bluffton, S. C.	Beaufort, S. C.
115885		Slp.	Stonewall Jackson.....	6	5	30.0	11.7	3.2	4	1882	Cambridge, Md.	Baltimore, Md.
23906		Sch.	Storm Petrel.....	174	163	100.9	27.5	10.8	3	1870	Ellsworth, Me.	Ellsworth, Me.
116690	KMIL	*Sch.	Stratford.....	678	644	176.4	35.0	14.2	3	1895	Noank, Conn.	New York, N. Y.
221837	MDIV	Sch.	*Stranger.....	595	510	171.5	35.0	13.2	7	1819	Annapolis Royal, N. S.	New York, N. Y.
201344		Sch.	Sua-Don.....	18	17	43.3	14.0	4.6	1	1904	Bay City, Mich.	Port Huron, Mich.
116832	KMFW	*Sch.	Suffolk.....	855	823	192.8	34.7	16.0	3	1894	Noank, Conn.	New York, N. Y.
118090		Sch.	Sunlight.....	26	17	52.6	18.2	5.1	6	1886	Bridgeton, N. J.	Philadelphia, Pa.
220665	MCHG	*Sch.	SUNSET UNA (T).....	1,189	1,137	200.3	36.3	18.4	13	1920	Newburgh, N. Y.	New York, N. Y.
219013	LTDS	Sch.	Susan B.....	455	384	148.0	32.1	13.3	7	1919	Essex, Mass.	Providence, R. I.
117103		Slp.	Susan May.....	7	7	46.0	15.4	2.8	5	1901	Pocomoke City, Md.	Crisfield, Md.
116984		Sch.	Susann L. Watson.....	28	19	53.0	18.4	5.3	5	1900	Solomons Island, Md.	Do.
115817		Sch.	Susannah.....	17	6	44.4	19.2	4.2	1	1882	Manteo, N. C.	Washington, N. C.
116489		Sch.	Susie.....	7	7	32.1	11.7	3.4	3	1892	Key West, Fla.	Key West, Fla.
117078		Slp.	Susie Dryden.....	9	9	45.3	15.9	4.0	5	1901	Pocomoke City, Md.	Crisfield, Md.
116914		Slp.	Susie Leo.....	7	7	41.5	13.8	3.0	3	1899	Holland Island, Md.	Baltimore, Md.
116074		Sch.	Susie E. Parriss.....	17	17	55.0	15.9	4.0	2	1885	Oxford, Md.	Cambridge, Md.
215387	LHNT	*Sch.	SUSQUEHANNA (T).....	1,331	1,344	245.1	41.3	14.8	9	1917	Mobile, Ala.	Port Arthur, Tex.
117612		Slp.	Swan.....	8	8	38.9	13.3	2.4	2	1901	Mitchellville, Fla.	Key West, Fla.
203169	KVPH	*Sch.	*SWEDEROPE.....	1,566	1,520	227.0	38.1	19.6	6	1906	Camden, N. J.	Detroit, Mich.
215444		Sch.	Sweet Heart.....	27	17	53.8	19.0	3.9	5	1917	Biloxi, Miss.	Gulfport, Miss.
208230	LBRS	*Sch.	*Sweetser Linthicum.....	695	652	199.3	32.1	11.7	2	1910	Elkton, Md.	Wilmington, Del.
200990		Slp.	Sylvia.....	7	6	32.0	11.0	2.8	1	1904	Lake Charles, La.	Port Lavaca, Tex.
204331		Slp.	Sylvia.....	6	6	30.7	10.4	4.8	1	1906	Brookline, Me.	Southwest Harbor, Me.
205020		Sch.	Sylvia.....	8	8	34.8	12.7	3.7	2	1908	Galveston, Tex.	Port Lavaca, Tex.
221925		Slp.	Syria.....	13	12	28.6	9.0	6.0	3	1921	St. John, V. I.	St. Thomas, V. I.
T.												
205443	KWQR	*Sch.	T. J. Hooper.....	722	697	204.0	35.2	13.5	2	1908	Sharptown, Md.	Wilmington, Del.
220774	MBSW	Sch.	T. N. Barnsdall.....	1,309	1,213	216.5	40.7	21.0	9	1920	Camden, Me.	Rockland, Me.
24889		Sch.	T. O. Ladlow.....	24	15	49.0	18.4	4.0	6	1890	Dorchester, N. J.	Philadelphia, Pa.
145263		Sch.	T. R. Creamer.....	25	17	65.9	17.0	4.0	6	1887	White Haven, Md.	Annapolis, Md.
221405	MOWD	*Sch.	Talbot.....	2,229	2,146	287.3	46.0	23.6	6	1921	Stratford, Conn.	Baltimore, Md.
202701	KVDR	*Sch.	Tamanend.....	721	693	207.0	35.0	14.2	3	1905	Noank, Conn.	Philadelphia, Pa.
205212	KWPR	*Sch.	Tamaqua.....	830	732	180.2	35.0	14.7	3	1908	do.	New York, N. Y.
212873	LDTF	*Sch.	*TAMPIO (T).....	1,994	1,673	248.8	40.1	18.1	13	1900	Havre, France.	Port Arthur, Tex.
145954	KSDV	Sch.	Taurus.....	551	514	181.1	40.0	13.4	8	1902	Marshfield, Ore.	San Francisco, Calif.
211196	LCWF	Sch. y.	*Tecomseh.....	16	16	51.3	11.2	6.5	3	1913	New York, N. Y.	Belfast, Me.
24517	JBGL	Sch.	Telumah.....	230	194	110.3	29.1	10.1	5	1866	Damariscotta, Me.	Boston, Mass.
210613	LCPQ	*Sch.	Temple.....	963	876	195.0	35.0	17.6	4	1912	Noank, Conn.	Philadelphia, Pa.
218834	MCQB	*Sch.	Tenas.....	2,212	2,146	287.3	46.0	23.6	1	1919	Brunswick, Ga.	Do.
202677		Sch.	Teresa L.....	18	10	50.2	17.4	3.6	3	1905	Biloxi, Miss.	New Orleans, La.
145072		Slp. y	Teva.....	24	15	51.3	14.5	6.7	2	1903	East Boothbay, Me.	Rockland, Me.
207000		*Slp.	Texas.....	8	6	35.3	12.5	2.3	2	1907	Matagorda, Tex.	Galveston, Tex.
145633		Sch.	Thalia.....	82	47	81.8	22.0	0.0	5	1892	Gloucester, Mass.	San Juan, P. R.
223111	MDWR	Sch.	*Thann.....	2,102	1,857	258.2	48.4	22.2	11	1918	Tacoma, Wash.	New York, N. Y.
145039	KLPQ	Sch.	Thelma.....	525	449	157.3	35.6	13.2	7	1893	Rockland, Me.	Mobile, Ala.
145875		Sch.	Thelma.....	6	6	31.1	12.4	2.8	2	1899	Michells Point, Tex.	Port Lavaca, Tex.
202598		Slp.	Thelma.....	13	8	45.5	16.1	4.1	3	1905	Fairbank, Md.	Philadelphia, Pa.
200903		Slp.	Thelma.....	5	5	35.7	12.2	2.5	3	1909	Bedsworth, Md.	Annapolis, Md.
145760		Sch.	Thelma G. Roberts.....	6	6	45.3	14.0	2.7	3	1897	Applegarth, Md.	Crisfield, Md.
215474	LIRJ	Sch.	Theoline.....	594	509	172.0	34.8	13.0	8	1917	Rockland, Me.	Boston, Mass.
145859	KQHL	*Sch.	Theodora Palmer.....	1,042	910	196.4	40.5	17.6	2	1900	Noank, Conn.	New London, Conn.
145050		Sch.	Theresa.....	20	12	45.5	16.8	3.0	4	1902	Biloxi, Miss.	Gulfport, Miss.
3352		Sch.	*Thessa E. O'Neal.....	28	26	59.6	13.0	4.7	6	1880	St. Michaels, Md.	Philadelphia, Pa.
145407		Slp.	Thistle.....	10	0	41.8	14.5	3.6	5	1888	Cambridge, Md.	Cambridge, Md.
145945		Sch.	Thistle.....	22	13	54.0	18.1	3.9	4	1902	Biloxi, Miss.	Gulfport, Miss.
Formerly shp. Atlas.												
Formerly shp. Edward Sewall.												
Formerly shp. William L. Donohue.												
Formerly sch. British bk. Himalaya.												
Formerly sch. German shp. Stenbek.												
Formerly sch. French sch. France Marie.												
Formerly sch. Hawaiian bk. Himalaya.												
Formerly sch. Belgian sch. France Marie.												
Formerly sch. American bk. Himalaya.												
Formerly sch. c sch. France Marie.												
Formerly sch. British shp. Star of Russia.												
Formerly sch. y. Whiteaway.												
Formerly sch. Hawaiian shp. Star of Russia.												
Formerly sch. French sch. s. Thann.												
Formerly sch. British shp. Kenilworth.												
Formerly sch. American shp. Kenilworth.												
Formerly sch. Number Twenty-four.												

MERCHANT SAILING VESSELS OF THE UNITED STATES—Continued.

Official No.	Signal letters.	Rig.	Name of vessel.	Gross tonnage.	Net tonnage.	Length.	Breadth.	Depth.	Crew.	When built.	Where built.	Home port (where permanent document issued).
						Feet.	Feet.	Feet.				
216088	LJVB	Sch.	Thistle	1,586	1,462	240.0	44.0	20.8	12	1918	St. Helens, Ore.	San Francisco, Calif.
145428		Sch.	Thomas J.	10	6	24.8	14.3	3.2	2	1886	Tilghmans Island, Md.	Cambridge, Md.
145488		Sch.	Thomas Blades	27	26	62.0	17.0	5.1	1	1888	St. Michaels, Md.	Reedville, Va.
209233		Sch.	Thomas Clyde	27	21	64.5	16.2	5.3	6	1911	Orlole, Md.	Crisfield, Md.
24915		Sch.	Thomas Gawn	549	522	170.8	31.7	13.6	7	1872	Black River, Ohio	Detroit, Mich.
145336		Sch.	Thomas Humphreys	64	48	77.4	23.4	5.6	4	1883	Millford, Del.	Philadelphia, Pa.
209188		Sch.	Thomas Thomas	48	29	67.4	19.7	5.0	3	1867	Beaufort, N. C.	Baltimore, Md.
145470		Sch.	Thomas A. Jones	56	47	66.0	23.7	5.3	3	1911	Carters Creek, Va.	Wilmington, Del.
145372		Sch.	Thomas A. Rogers	27	13	64.8	17.2	5.6	4	1887	Camden, N. J.	Newport News, Va.
24992		Sch.	Thomas B. Schall	55	52	75.3	22.9	5.5	3	1882	Baltimore, Md.	Reedville, Va.
145514		Sch.	Thomas B. Taylor	93	88	87.1	23.0	5.9	3	1873	Wicomico County, Md.	Do.
145316		Sch.	Thomas G. Duncan	27	9	55.3	15.4	3.6	1	1880	Solomons Island, Md.	Manteo, N. C.
145316		Sch.	Thomas H. Kirby	28	9	61.1	17.6	5.1	1	1882	St. Michaels, Md.	Annapolis, Md.
145378	KJGR	Sch.	Thomas H. Lawrence	374	322	134.7	33.9	11.0	6	1891	Boston, Mass.	Boston, Mass.
24905		Sch.	Thomas J. Dall	66	63	82.4	22.5	5.5	3	1866	Dorchester County, Md.	Annapolis, Md.
24969		Sch.	Thomas J. Seward	75	66	87.0	25.8	6.6	3	1873	do.	Reedville, Va.
145571	KJON	Sch.	Thomas J. Shark	173	164	117.4	22.7	7.7	4	1891	Bethel, Del.	Baltimore, Md.
145264		Sch.	Thomas L. Parker	628	596	186.9	33.0	13.5	3	1881	Manitowoc, Wis.	New York, N. Y.
145527		Sch.	Thomas M. Freeman	10	9	53.7	14.6	3.0	7	1889	Madison, Md.	Cambridge, Md.
145916	KBLQ	Bkn.	Thos. P. Emligh	1,040	923	211.6	42.4	16.4	12	1902	Tacoma, Wash.	San Francisco, Calif.
202387	KVJD	Sch.	Thomas S. Gordon	140	92	106.0	25.4	11.5	7	1905	Essex, Mass.	Gloucester, Mass.
202669		Sch.	Thomas S. Martin	32	16	49.5	15.3	5.3	1	1905	Cappahosic, Va.	Newport News, Va.
24715		Sch.	Thomas W. Moore	32	23	59.2	20.5	5.5	7	1866	Dorchester County, Md.	Crisfield, Md.
145705	KMND	Sch.	Thomaston	693	613	173.2	35.0	14.2	4	1895	Noank, Conn.	Philadelphia, Pa.
24987		Sch.	Three Brothers	349	332	136.5	25.9	12.0	6	1873	Black River, Ohio	Toledo, Ohio
211781		Sch.	Three Brothers	8	6	32.0	11.5	4.5	4	1913	New Orleans, La.	New Orleans, La.
221037		Sch.	Three Brothers	17	11	28.7	17.0	4.6	3	1921	Bluffton, S. C.	Savannah, Ga.
24806		Sch.	Three Sisters	65	61	63.0	22.0	6.0	3	1855	Dorchester County, Md.	Baltimore, Md.
145008		Sch.	Three Sisters	39	37	61.5	22.0	4.4	2	1874	Millford, Del.	Rockland, Me.
145365		Sch.	Three Sisters	23	14	52.0	16.2	4.8	6	1884	Dorchester, N. J.	Philadelphia, Pa.
145730		Sch.	Three Sisters	7	5	36.2	12.8	3.3	2	1896	Crisfield, Md.	Crisfield, Md.
24926		Sch.	Tidal Wave	30	18	55.0	18.3	5.1	6	1872	Mauricetown, N. J.	Philadelphia, Pa.
202562	KVON	Sch.	Tilton	594	476	178.0	36.2	13.8	7	1905	Mystic, Conn.	Boston, Mass.
145298		Sch.	Tiger	5	5	27.8	13.0	3.4	1	1869	Norwalk, Conn.	Bridgeport, Conn.
216038	LJSH	Sch.	Tioga	1,012	938	197.0	35.0	18.4	6	1918	Baltimore, Md.	Philadelphia, Pa.
145818	KPGD	Sch.	Tipton	830	729	184.0	35.2	10.1	2	1899	Bath, Me.	Fall River, Mass.
210959	LCTK	Sch.	Tohlkon	739	642	177.5	36.0	14.5	2	1913	do.	Philadelphia, Pa.
220038	LWNP	Sch.	Tollma	913	840	185.4	37.6	14.6	8	1920	Linoleumville, N. Y.	New York, N. Y.
145410	KDJG	Sch.	Tom Beattie	140	133	93.7	28.3	7.8	3	1880	Bath, Me.	Boston, Mass.
200455		Sch.	Tom Cat	13	10	32.2	14.1	3.9	2	1903	Dawfuskio Island, S. C.	Beaufort, S. C.
219042	LTFP	Sch.	Tompkinsville	1,274	1,246	221.3	37.6	18.7	2	1919	Mariners Harbor, N. Y.	Baltimore, Md.
215603	LHVG	Sch.	TONA WANDA	1,745	1,642	254.0	38.1	23.4	23	1892	Greenock, Scotland	New York, N. Y.
207603		Sch.	Tottenville	643	643	175.0	35.1	13.3	5	1910	Tottenville, N. Y.	Jacksonville, Fla.
216492		Sch.	Townsend	68	53	71.0	23.2	5.3	3	1917	Boothbay Harbor, Me.	Boothbay, Me.
24485		Sch.	Traveler	32	30	57.0	20.0	4.3	1	1864	Yerba Buena Island, Calif.	San Francisco, Calif.
216835	LJHV	Sch.	Trenton	1,013	939	197.0	35.0	8.4	6	1917	Baltimore, Md.	Philadelphia, Pa.
145058		Sch.	Tres Hermanos	22	21	54.6	19.4	4.4	3	1874	Mandeville, La.	Gulfport, Miss.
220636		Sch.	Triguena	49	49	70.0	23.1	7.8	4	1920	Mayaguez, P. R.	San Juan, P. R.
145046		Sch.	Trifon	71	67	74.5	22.2	7.6	2	1875	Essex, Mass.	Maclias, Me.
24576		Sch.	Triumph	5	5	24.8	10.1	3.7	1	1867	Westerly, R. I.	Providence, R. I.
145651		Sch.	Triumph	27	26	66.1	18.9	5.1	2	1893	Tilghmans Island, Md.	Cambridge, Md.
145898		Sch.	Triumph	7	7	39.4	13.8	2.9	4	1901	Hudson, Md.	Do.
221072		Sch.	Trunfo	9	9	36.8	13.5	3.5	3	1920	Fajardo, P. R.	San Juan, P. R.
69434		Sch.	Troy	660	635	178.0	34.9	14.0	3	1889	Noank, Conn.	New York, N. Y.
214785	LGSD	Sch.	Truro	1,631	1,473	245.5	41.2	19.9	5	1917	Bath, Me.	Fall River, Mass.
216898	LMVO	Sch.	Tuckahoe	792	726	179.0	34.6	5.5	6	1918	Baltimore, Md.	Philadelphia, Pa.
201470		Sch.	Tulp	18	11	52.3	19.1	3.4	4	1904	Scranton, Miss.	Gulfport, Miss.
202062	KVDH	Sch.	Tulphocken	721	623	177.0	35.0	14.2	3	1905	Noank, Conn.	Philadelphia, Pa.
207058	LBHP	Sch.	TULSA (T)	607	607	164.8	32.1	2.8	2	1909	Port Richmond, N. Y.	Port Arthur, Tex.
202600		Sch.	Tuscarora	17	9	50.3	18.8	3.7	3	1905	Biloxi, Miss.	New Orleans, La.
222983	MFOR	Sch.	Tusitola	1,748	1,624	291.0	39.0	23.4	13	1883	Greenock, Scotland	New York, N. Y.
221010		Sch.	20 De Mayo	7	7	30.4	12.0	3.7	2	1920	Key West, Fla.	Key West, Fla.
214316		Sch.	Twin Brother	23	15	68.7	19.0	3.5	5	1916	Pascagoula, Miss.	Gulfport, Miss.
214317		Sch.	Twin Sister	23	15	68.7	19.0	3.5	5	1916	do.	do.
145606		Sch.	Two Brothers	41	39	67.8	13.7	6.8	7	1891	Corpus Christi, Tex.	Aranas Pass, Tex.
145584		Sch.	Two Friends	15	7	34.7	13.7	3.0	4	1891	Essex, Mass.	Tampa, Fla.
145638		Sch.	Two Friends	9	9	46.8	17.0	6.0	2	1902	Beaufort, S. C.	Beaufort, S. C.
145613		Sch.	Two Sisters	9	9	34.7	14.7	3.0	2	1891	Pass Manchac, La.	Gulfport, Miss.
145720		Sch.	Two Sisters	9	7	43.1	14.5	3.5	4	1890	Tilghmans Island, Md.	Baltimore, Md.
145794		Sch.	Two Sisters	10	8	32.5	13.3	2.6	4	1898	Key Largo, Fla.	Key West, Fla.
208263		Sch.	TYNOL (T)	513	404	142.0	32.0	12.3	8	1909	Cleveland, Ohio	New York, N. Y.
213973	LFVD	Sch. y.	Typhoon	22	22	51.0	14.4	8.6	1	1916	Bristol, R. I.	Do.
			U.									
25348		Sch.	Uberita	13	12	40.6	13.5	5.0	3	1872	Fajardo, P. R.	San Juan, P. R.
220916	MOFP	Sch.	Ulak (T)	2,323	2,211	268.3	46.0	23.0	8	1919	Newington, N. H.	New York, N. Y.

1 Formerly German ship, Indra.
 2 Formerly sch. Northern No. 7.

(a) British ship, Inovorugas.
 (b) British ship, Sierra Lucena.
 (c) Norwegian ship, Soplilo.
 (d) Formerly sch. Forster W. Mitchell.

(e) Formerly slip. y.
 (f) Maise.
 (g) Monsoon.
 (h) Formerly Spanish sch. Uberta.

MERCHANT SAILING VESSELS OF THE UNITED STATES—Continued.

Official No.	Signal letters.	Rtg.	Name of vessel.	Gross Tonnage.	Net. tonnage.	Length.	Breadth.	Depth.	Crew.	When built.	Where built.	Home port (where permanent document issues).
						Feet.	Feet.	Feet.				
204828	KPJF	Slp.	Ulls.....	12	8	32.0	15.6	3.5	2	1907	Shipyards, Ga.....	Savannah, Ga.
25314		Sch. y.	Uncas.....	30	30	58.5	16.4	6.4	2	1898	Tottenville, N. Y.....	Los Angeles, Calif.
219370	MCTK	Sch.	Uncle Sam.....	21	17	38.1	14.9	6.1	6	1918	Tarpon Springs, Fla.....	Tampa, Fla.
221305		Sch.	Undaunted.....	2,266	2,094	267.5	46.4	23.9	16	1921	Portland, Oreg.....	Portland, Oreg.
221198	KPDC	Sch.	Uno.....	7	6	38.4	7.3	2.5	1	1906	Unknown.....	Baltimore, Md.
202344		Slp.	Upshur Q.....	7	6	38.5	13.8	3.0	1	1905	Justisville, Va.....	Crisfield, Md.
25317	KPDC	*Sch.	Upton.....	843	746	184.9	35.0	16.2	4	1899	Bath, Me.....	New York, N. Y.
25261		Sch.	Urbane.....	10	9	51.7	15.9	2.6	2	1885	Cambridge, Md.....	Baltimore, Md.
V.												
212138	LDKP	*Sch.	Valo Royal.....	944	922	181.4	40.0	15.4	3	1914	Wilmington, Del.....	New York, N. Y.
191931	KGFP	Slp.	Vallant.....	10	10	40.0	13.0	3.0	1	1902	Smyrna, N. C.....	Washington, N. C.
101004		Sch.	Valkyria (whaling).....	139	104	62.6	24.1	10.2	8	1889	Boothbay, Me.....	Providence, R. I.
161811	KGRN	Sch.	Vallio Redding.....	18	12	52.4	15.7	3.4	6	1889	Bloxie, Miss.....	Gulfport, Miss.
200119		Sch. y.	Valmore.....	37	34	65.2	16.0	8.2	5	1903	South Boston, Mass.....	New York, N. Y.
212314	LHQB	Slp. y.	Vantilo.....	99	99	65.9	22.5	10.6	30	1914	Boston, Mass.....	Do.
161015		Sch.	Van Lear Black.....	634	640	159.3	35.8	12.9	8	1889	Baltimore, Md.....	Tampa, Fla.
215429	LHQB	Slp. y.	Varuna.....	16	10	49.2	12.0	6.9	3	1917	New York, N. Y.....	New York, N. Y.
61109		Slp.	Vasty.....	383	373	150.0	32.0	10.5	2	1882	Mystic River, Conn.....	New London, Conn.
161841	LTQC	Sch.	Vaughan.....	25	25	63.0	18.0	4.7	2	1899	Madison, Md.....	Baltimore, Md.
111430		Slp. y.	Vega.....	22	22	52.0	13.6	7.0	4	1902	West Mystic, Conn.....	Boston, Mass.
219217	LTQC	Sch.	Velma L. Hamlin.....	1,091	980	200.0	38.8	19.3	10	1919	Harrington, Me.....	Do.
25385		Sch.	Venozia.....	20	14	54.6	18.4	4.0	2	1873	Wolf River, Miss.....	Gulfport, Miss.
161535	LTQC	Sch.	Venus.....	33	20	62.2	19.1	4.9	2	1888	Hatteras, N. C.....	Washington, N. C.
201611		Slp.	Venus.....	6	0	34.5	11.4	2.3	1	1904	Davis, N. O.....	Do.
161776	LTQC	Slp.	Vera.....	7	5	38.5	13.1	3.1	3	1887	St. Peters, Md.....	Crisfield, Md.
161802		Slp.	Vera D.....	6	0	38.2	13.4	3.1	3	1887	Hopewell, Md.....	Do.
5935	LTQC	Sch.	Vernelia Ann.....	48	30	75.0	22.7	5.0	3	1876	Baltimore, Md.....	Philadelphia, Pa.
161884		Slp.	Vernon.....	21	16	39.3	17.9	4.5	2	1899	Shipyards, Ga.....	Beaufort, S. O.
207921	LTQC	Slp.	Vernon Daniel.....	23	18	59.2	18.4	4.8	6	1910	Chesapeake, Md.....	Crisfield, Md.
161701		Sch.	Vesta G.....	24	16	48.0	16.8	4.4	6	1893	Cedar Grove, Fla.....	Jacksonville, Fla.
161896	LMOB	Slp.	Victoria D.....	0	0	48.0	15.0	3.0	3	1901	Hopkins, Va.....	Washington, N. C.
161725		Sch.	Victoria D.....	15	10	45.1	16.4	4.0	3	1893	De Lisle, Miss.....	New Orleans, La.
216648	LMOB	Sch.	Victoria S.....	751	666	170.0	37.5	14.7	5	1918	Dennysville, Me.....	New York, N. Y.
25612		Sch.	Victory.....	34	32	53.2	16.5	5.8	2	1846	Hampton, N. H.....	Belfast, Me.
161935	LVKH	Sch.	Vigilance.....	13	12	40.0	14.7	3.6	6	1902	Key West, Fla.....	Tampa, Fla.
210510		Sch.	Vigilant.....	1,603	1,439	211.9	44.4	19.0	14	1920	Hoquiam, Wash.....	San Francisco, Calif.
223287	LVKH	Sch.	Vigilant.....	60	52	70.4	21.9	6.9	7	(1)	(1)	St. Thomas, V. I.
25507		Sch.	Village Belle.....	21	14	50.2	16.6	4.6	4	1851	Somerset County, Md.....	Philadelphia, Pa.
25873	LVKH	Slp.	Vinnie.....	11	10	38.5	13.7	3.5	1	1873	Greenport, N. Y.....	Cape Charles, Va.
201460		Slp.	Viola.....	5	5	36.5	12.2	2.7	4	1904	Fairmount, Md.....	Crisfield, Md.
222370	LVKH	Slp.	Viola.....	15	11	37.5	16.3	3.8	3	1922	Bluffton, S. C.....	Savannah, Ga.
161840		Sch.	Viola Haas.....	20	14	49.2	15.8	5.0	2	1899	Bayou Talla, Miss.....	Gulfport, Miss.
200198	LVKH	Sch.	Violet.....	41	31	61.9	22.5	4.5	2	1903	Handboro, Miss.....	Do.
161803		Sch.	Virgie G. Dean.....	6	0	40.5	13.7	2.7	4	1897	Bishops Head, Md.....	Crisfield, Md.
161845	LVKH	Sch.	Virgie P. Traversa.....	7	7	41.0	14.0	2.4	3	1899	Fishing Creek, Md.....	Do.
191832		Sch.	Virgil.....	12	12	50.3	14.0	3.3	1	1902	Wit, N. O.....	Beaufort, N. C.
70704	KGBR	Sch.	Virginia.....	129	122	105.2	21.0	7.6	4	1883	Sharptown, Md.....	Baltimore, Md.
161523		Sch.	Virginia.....	50	52	82.8	23.4	6.4	8	1883	Greenboro, Md.....	Do.
101857	KSDL	Sch.	Virginia.....	74	66	81.6	19.4	14.2	6	1900	Bristol, R. I.....	San Juan, P. R.
101900		Slp.	Virginia.....	6	6	36.3	13.9	2.2	3	1901	Cambridge, Md.....	Cambridge, Md.
101929	KSDL	Sch.	Virginia.....	585	541	170.0	36.8	12.8	8	1902	Alameda, Calif.....	Mobile, Ala.
205734		Slp.	Virginia.....	6	6	39.0	13.2	2.7	4	1905	Deepcreek, Va.....	Crisfield, Md.
207772	LHPQ	Sch.	Virginia.....	106	73	102.2	23.0	10.2	15	1910	Essex, Mass.....	Pensacola, Fla.
95835		Sch.	Virginia Carroll.....	97	93	91.6	22.6	6.5	4	1884	Pocomoko City, Md.....	Reedville, Va.
25614	LHPQ	Sch.	Virginia Dare.....	13	8	43.0	14.6	3.0	1	1875	Hatteras, N. O.....	Crisfield, Md.
209133		Sch.	Virginia Dare.....	47	45	70.5	20.5	6.0	2	1911	Solomons, Md.....	Reedville, Va.
218112	LRGH	Sch.	Virginia Dare.....	1,689	1,425	229.4	41.2	22.8	12	1919	Newcastle, Mo.....	New York, N. Y.
161867		Sch.	Virginia Palmer.....	840	777	190.4	40.3	13.1	2	1900	Noank, Conn.....	New London, Conn.
217872	LQRM	Sch.	Virginia Pendleton.....	1,547	1,388	222.0	40.8	22.3	9	1919	Mystic, Conn.....	New York, N. Y.
161923		Slp.	Virginia W.....	8	8	44.0	14.4	3.7	4	1902	Orlolo, Md.....	Crisfield, Md.
201473	LQRM	Slp.	Virginia W.....	5	5	37.5	13.5	3.3	4	1904	Gulfport, Va.....	Do.
161610		Slp.	Virginia D. Mayne.....	10	9	43.1	14.0	3.2	5	1890	Cambridge, Md.....	Cambridge, Md.
161500	LQRM	Sch.	Virginia G. Holland.....	26	24	60.0	18.0	5.0	6	1882	Pocomoke City, Md.....	Baltimore, Md.
25993		Sch.	Vision.....	8	8	32.8	13.1	3.9	7	1881	Sarasota, Fla.....	Key West, Fla.
208285	LQRM	*Sch.	Vitrio.....	765	702	165.6	36.0	15.5	3	1911	Noank, Conn.....	New York, N. Y.
203601		Sch.	Vixen.....	20	13	49.9	17.3	4.1	5	1905	De Lisle, Miss.....	Gulfport, Miss.
221771	KLBT	Slp.	Volador.....	6	0	28.5	10.7	4.8	3	1921	Fajardo, P. R.....	San Juan, P. R.
161672		Sch.	Volante.....	125	110	87.0	25.6	7.6	5	1891	North Bend, Oreg.....	Seattle, Wash.
161690	KLBT	Sch.	Volunteer.....	707	778	170.9	40.0	12.0	2	1888	New London, Conn.....	New London, Conn.
161784		Sch.	Volusia.....	19	19	45.8	15.7	5.2	5	1890	New Smyrna, Fla.....	Key West, Fla.
W.												
210455	LVGP	*Sch.	W. A. Ebsen (T).....	3,326	3,249	298.0	40.9	31.8	10	1919	Orange, Tex.....	Port Arthur, Tex.
81094	KDFV	Bk.	W. B. Flint.....	952	876	178.4	35.4	17.7	12	1885	Bath, Me.....	San Francisco, Calif.

1 Formerly slp. y. Rosalie.
 2 Formerly ga. s. David Cohen.
 3 Formerly sch. John Q. Ferguson.

4 Formerly sch. Hesper A. Waters.
 † Bronze.

‡ Unknown.
 § Composite.

MERCHANT SAILING VESSELS OF THE UNITED STATES—Continued.

Official No.	Signal letters.	Rig.	Name of vessel.	Gross tonnage.	Net tonnage.	Length.	Breadth.	Depth.	Crew.	When built.	Where built.	Home port (where permanent document issues).
						Feet.	Feet.	Feet.				
80575		Sch.	W. D. Cash.....	9	9	38.0	12.8	4.9	3	1876	Marco, Fla.....	Tampa, Fla.
81160	KOFV	Sch.	W. F. Jewett.....	474	407	155.7	37.7	12.0	9	1887	Port Ludlow, Wash.....	San Francisco, Calif.
81323		Sch.	W. H. French.....	92	88	77.0	23.4	6.5	3	1895	Berkeley, Va.....	Baltimore, Md.
81761	KQWJ	Sch.	W. H. Marston.....	1,110	1,110	219.0	42.5	17.6	12	1901	San Francisco, Calif.....	New York, N. Y.
81346	KJVL	Sch.	W. H. Talbot.....	516	743	188.6	42.2	15.1	10	1891	Port Blakely, Wash.....	San Francisco, Calif.
81668		Sch.	W. H. Todd.....	5	5	38.5	12.2	2.2	2	1899	Bishop's Head, Md.....	Crisfield, Md.
212924	MDKF	Sch.	W. J. Colls.....	450	391	81.3	35.1	13.9	7	1922	Pascagoula, Miss.....	Gulfport, Miss.
212855		Sch.	W. J. Mathews.....	69	68	31.3	24.0	5.3	3	1914	Chincoteague, Va.....	Newport News, Va.
81467		Sch.	W. K. Moore.....	618	588	180.0	34.3	11.3	9	1894	Algonac, Mich.....	Wilmington, Del.
81468		*Slp.	W. M. Dunbar.....	6	6	33.0	13.2	2.9	2	1892	Matagorda, Tex.....	Port Lavaca, Tex.
81608		Slp.	W. O. Livingston.....	6	6	41.7	13.9	3.2	4	1893	Deal Island, Md.....	Crisfield, Md.
115311		Sch.	W. P. Ward.....	84	80	85.0	23.9	6.3	4	1882	Cambridge, Md.....	Do.
28212		Sch.	W. R. Maps.....	31	29	60.3	19.0	4.0	3	1860	Nyack, N. Y.....	Baltimore, Md.
207220		Sch.	W. S. Mackie.....	21	14	49.6	17.5	4.2	3	1910	De Isle, Miss.....	New Orleans, La.
223639		Sch.	W. T. Bell.....	216	180	119.0	27.6	11.2	5	1887	Linwood, Pa.....	Norfolk, Va.
81561		Sch.	W. L. BARRON JENNEY.....	3,422	3,280	365.5	45.8	23.0	8	1897	West Bay City, Mich.....	Duluth, Minn.
81658		Sch.	Wall.....	12	12	40.0	13.3	3.3	3	1899	Eden, Fla.....	Key West, Fla.
208301		Sch.	Wallace A. McDonald.....	20	13	51.8	16.1	6.4	6	1909	Pensacola, Fla.....	Tampa, Fla.
80316		Sch.	Walter.....	100	95	96.0	25.6	6.2	3	1875	Church Creek, Md.....	Baltimore, Md.
81599		Slp.	Walter E.....	9	9	36.0	12.8	2.5	1	1895	Phippsburg, Me.....	Portland, Me.
62858		Sch.	Walter A. Sherman.....	519	493	163.4	32.8	12.1	6	1882	Buffalo, N. Y.....	Ogdensburg, N. Y.
81239		Sch.	Walter H. Hinson.....	15	9	44.4	16.4	4.4	5	1887	Mauricetown, N. J.....	Philadelphia, Pa.
201454		Slp.	Walter L. Taylor.....	12	8	55.0	16.0	3.0	2	1904	Marsh Market, Va.....	Cape Charles, Va.
81246	KGRB	Sch.	Walsham.....	523	448	165.9	35.0	12.0	8	1889	Boston, Mass.....	Boston, Mass.
81575		Slp.	Wanda.....	9	9	43.8	15.2	3.6	2	1897	Wiltman, Md.....	Annapolis, Md.
205327		*Sch.	Wanda.....	39	39	70.0	16.2	4.3	2	1908	Milwaukee, Wis.....	Grand Haven, Mich.
80665	JSVK	Bk.	Wanderer (whaling).....	303	288	116.2	27.6	11.8	27	1878	Mattapoisett, Mass.....	Now Bedford, Mass.
80951		Sch.	Wanderer.....	25	24	62.4	17.4	4.1	4	1883	Bon Secour, Ala.....	Gulfport, Miss.
81595	KNHF	*Slp.	Warren.....	283	220	141.4	31.4	8.4	2	1898	Bath, Me.....	Fall River, Mass.
218563	LSOK	*Sch.	Wasagya (T).....	2,259	2,135	207.3	40.0	23.0	7	1919	Newington, N. H.....	Portsmouth, N. H.
205794		Sch.	Washakie.....	78	47	86.0	21.2	10.0	6	1908	Chelsea, Mass.....	Pensacola, Fla.
63004	IJKM	*Sch.	Washougal.....	710	675	180.0	42.0	14.0	7	1893	Portland, Oreg.....	Portland, Oreg.
80923		Sch.	Wasp.....	5	5	38.5	9.9	3.0	2	1873	Dorchester County, Md.....	Crisfield, Md.
81030		Slp.	Water Lily.....	6	6	37.8	13.0	2.0	4	1897	Sax's Island, Va.....	Do.
203981	KWBO	Sch. y	Waterwitch.....	41	37	64.6	16.7	6.2	7	1907	Boston, Mass.....	Boston, Mass.
26694		Sch.	Wave.....	34	25	54.8	16.1	6.2	3	1863	Accomac County, Va.....	Baltimore, Md.
204909	KWFM	Sch.	Wawenook.....	325	258	135.9	34.3	9.8	6	1907	Rockland, Me.....	Rockland, Me.
81570	KNDS	Sch.	Wawona.....	468	413	156.0	30.0	12.3	8	1897	Fairhaven, Calif.....	Seattle, Wash.
215945		*Sch.	Wayne.....	436	421	184.6	33.9	11.2	2	1918	Pocomoke City, Md.....	Philadelphia, Pa.
127130		*Sch.	Weehawken.....	751	694	201.0	26.0	13.5	6	1917	Marine City, Mich.....	New York, N. Y.
81497		Sch.	Wo Go.....	15	15	39.0	13.7	4.2	2	1895	Georgetown, S. C.....	Savannah, Ga.
200464		Sch.	Weldon.....	14	10	43.1	14.5	3.4	1	1903	Smyrna, N. C.....	Beaufort, N. C.
217350	LPDQ	Sch.	Wellington.....	970	880	107.0	30.3	15.4	8	1918	Seaford, Del.....	New York, N. Y.
217208	LNSC	*Sch.	Westland.....	980	933	196.8	35.7	15.6	6	1918	Baltimore, Md.....	Philadelphia, Pa.
214344	LQFV	*Sch.	Westmoreland.....	1,593	1,418	245.2	41.2	20.6	4	1916	Bath, Me.....	Do.
81350	KJWN	*Sch.	West Point.....	1,213	1,108	220.0	38.7	22.3	3	1860	Glasgow, Scotland.....	New York, N. Y.
216935		Slp. y.	Westward.....	17	17	53.2	13.2	5.7	1	1915	Oakland, Calif.....	San Francisco, Calif.
219399	LVDH	*Sch.	White Haven.....	1,293	1,217	228.0	37.7	19.1	5	1910	White Haven, Md.....	Philadelphia, Pa.
219059	LTGP	*Sch.	Whitehead.....	1,253	1,137	230.0	37.9	18.8	5	1910	Rockland, Me.....	Fall River, Mass.
81577		*Sch.	White Squadron.....	10	8	41.2	8.6	3.0	3	1897	Key Largo, Fla.....	Key West, Fla.
81170		Sch.	White Wing.....	17	17	44.7	14.8	4.3	2	1898	Marco, Fla.....	Tampa, Fla.
201455		Sch.	White Wing.....	13	10	47.0	16.4	3.2	3	1904	Biloxi, Miss.....	Gulfport, Miss.
81760		Sch.	White Wings.....	17	14	44.5	10.3	5.0	3	1901	Clearwater, Fla.....	Tampa, Fla.
81064		Slp.	White's Yacht.....	7	7	46.5	13.2	3.4	4	1899	Deals Island, Md.....	Crisfield, Md.
204703	KWLM	*Sch.	Wilconisco.....	956	869	193.2	35.0	17.6	4	1907	Noank, Conn.....	Philadelphia, Pa.
80085		Slp.	Widgeon.....	22	21	58.2	15.7	4.5	2	1878	Brooklyn, N. Y.....	Baltimore, Md.
80938		Sch.	Widgeon.....	43	41	65.8	20.6	5.9	3	1882	Whitewater, Md.....	Do.
81579		Slp.	Wilber.....	5	5	38.0	12.4	2.9	4	1897	Ewell, Md.....	Crisfield, Md.
216914	LNDB	Sch.	Wilbert S. Bartlett.....	741	634	185.1	37.6	14.0	8	1913	Millbridge, Me.....	New York, N. Y.
80624		Slp.	Wild Rose.....	16	15	50.0	14.0	3.0	2	1877	Alna, Me.....	Boothbay, Me.
81763		Sch.	Wild Turkey.....	13	8	42.0	14.9	3.7	2	1901	Biloxi, Miss.....	Gulfport, Miss.
200283		Sch.	Wilda L.....	16	10	52.0	17.1	3.2	2	1903do.....	New Orleans, La.
80783	JTVQ	*Sch.	Wilkesbarre.....	1,678	1,626	236.6	47.0	19.5	6	1880	Bethuket, N. Y.....	New York, N. Y.
81785		Slp.	Willard.....	6	6	36.0	12.9	2.8	3	1901	Huntson, Md.....	Philadelphia, Pa.
81395		Sch.	William Austin.....	6	6	46.7	11.6	6.2	3	1902	Crisfield, Md.....	Crisfield, Md.
81834	KRVV	Sch.	William Blasco.....	309	206	133.1	31.2	9.2	4	1892	Crisfield, Md.....	Cape Charles, Va.
81853	KQGV	Sch.	William Booth.....	545	435	170.0	30.0	12.3	6	1903	Rockland, Me.....	Rockland, Me.
81380	KLTP	Sch.	Wm. Bowden.....	778	695	183.0	38.8	15.4	10	1892	Myrtle, Conn.....	New London, Conn.
81201		Slp.	William Castle.....	11	11	49.1	15.1	3.8	5	1889	Port Blakely, Wash.....	San Francisco, Calif.
221636	MDFL	Slp.	WILLIAM DOLLAR.....	3,238	3,030	320.5	47.0	27.1	20	1902	Dumbarton, Scotland.....	San Francisco, Calif.
81091		Sch.	William H.....	10	5	53.4	15.4	3.0	2	1885	Cambridge, Md.....	Crisfield, Md.
210537		Sch.	William Hays.....	70	34	76.4	21.2	9.0	8	1912	Pensacola, Fla.....	Pensacola, Fla.

¹ Formerly sch. Thomas Riehard.

² Formerly U. S. Lighthouse No. 40.

³ Formerly sch. Wm. F. Green & Son.

(a) Ranger.

⁴ Formerly sch. y. (b) Valkyra.

(c) Tilmandra.

⁵ Formerly *sch. Connelly Bros.

⁶ Formerly sch. Alexander H. Erickson.

(a) British bk. The Bruce.

⁷ Formerly (b) *sch. West Point.

(c) U. S. S. Nahunta.

⁸ Formerly (a) German bk. Alsterberg.

(b) German bk. Walkuro.

(c) French bk. Walkuro.

MERCHANT SAILING VESSELS OF THE UNITED STATES—Continued.

Official No.	Signal letters.	Rlg.	Name of vessel.	Gross tonnage.	Net tonnage.	Length.	Breadth.	Depth.	Crew.	When built.	Where built.	Home port (where permanent document issues).
						Feet.	Feet.	Feet.				
80843		Sch.	Wm. Hill	11	6	41.1	13.7	3.5	1	1881	Hunting Quarters, N. C.	Elizabeth City, N. C.
81720		Sip.	William J.	5	5	40.5	12.8	3.0	2	1899	Allen, Md.	Crisfield, Md.
81405		Sch.	William Jarrett	5	5	43.5	10.8	2.8	2	1892	Hollands Islands, Md.	Baltimore, Md.
26699		Sch.	William Keene	63	60	68.2	20.2	7.5	2	1865	Damariscotta, Me.	Machias, Me.
81494	KMDB	Sch.	William Lintloun	156	145	112.0	27.5	6.8	5	1864	Church Creek, Md.	Baltimore, Md.
80338		Sch.	Wm. Leebear	25	17	53.1	18.3	4.8	2	1872	Accomac County, Va.	Cape Charles, Va.
81402		Sch.	Wm. Martin	41	37	64.6	23.0	5.3	4	1892	Grasshopper Point, Miss.	Gulfport, Miss.
81799	KRLM	Sch.	Wm. Nottingham	1,204	1,062	211.7	42.3	16.5	5	1902	Ballard, Wash.	Seattle, Wash.
80442		Sch.	William Oliver	94	89	92.0	25.5	6.4	3	1874	Dorchester County, Md.	Cambridge, Md.
81675		Sip.	William R.	7	7	39.5	15.0	3.0	5	1899	Holland Island, Md.	Reedville, Va.
204547		Sch.	William Russell	63	58	81.4	23.4	6.6	2	1907	Pocomoke City, Md.	Newport News, Va.
216717	LJDI	Sch.	William Taylor	1,358	1,187	209.1	41.8	19.5	12	1917	Brunswick, Ga.	New York, N. Y.
26079		Sch.	William Thomas	106	92	73.5	24.2	7.6	3	1849	Brook Haven, N. Y.	Rockland, Me.
26254		Sip.	William Wesley	7	7	34.0	13.0	3.2	5	1874	Crisfield, Md.	Cambridge, Md.
80650		Sch.	Wm. A. Egerton	23	22	63.1	18.3	4.1	4	1881	Somerset County, Md.	Crisfield, Md.
121146	KQVS	Sch.	William A. Graber (whaling)	137	100	110.5	25.3	11.2	2	1900	Essex, Mass.	New Bedford, Mass.
220648	MBNT	Sch.	William B. Fancher	2,210	2,137	267.3	46.0	23.6	2	1919	Noank, Conn.	New York, N. Y.
81174		Sch.	Wm. B. Stiles	19	12	47.6	10.0	4.5	6	1888	Port Norris, N. J.	Philadelphia, Pa.
26683		Sch.	William C. Fendleton	33	31	57.5	18.8	4.8	2	1857	Westerly, R. I.	Philadelphia, Pa.
206992	LBHD	Sch.	William E. Burnham	772	643	190.9	38.4	15.0	9	1909	Rockland, Me.	Belfast, Me.
80991		Sip.	Wm. E. Cox	25	23	45.1	17.3	5.6	1	1885	Milford, Del.	Mobile, Ala.
81574		Sip.	Wm. E. East	5	5	37.2	13.4	2.6	1	1897	Bishops Head, Md.	Feth Amboy, N. J.
208109	LBBD	Sch.	William E. Litchfield	542	472	154.8	34.4	14.1	7	1897	Phillipsburg, Me.	Crisfield, Md.
80180		Sch.	Wm. E. Ward	9	8	39.7	12.1	3.4	8	1871	Crisfield, Md.	Boston, Mass.
81848		Sip.	Wm. F. King	7	6	41.5	13.0	3.0	2	1902	Hunting Creek, Va.	Crisfield, Md.
81789		Sch.	William F. Knox	22	21	66.0	18.4	5.0	2	1901	Orolo, Md.	Do.
81158		Sch.	William F. Villas	21	12	58.0	16.2	4.5	4	1887	Pocomoke City, Md.	New Berns, N. C.
80824	JVGS	Sch.	William G. Irwin	348	330	135.0	32.8	13.0	7	1891	San Francisco, Calif.	Cambridge, Md.
80209		Sch.	Wm. G. Vance	17	17	38.8	15.8	4.4	6	1871	Key West, Fla.	San Francisco, Calif.
210308	LVGW	Sch.	Wm. H. Harriman	1,450	1,345	222.0	43.0	20.5	11	1919	Thomaston, Me.	Key West, Fla.
80914		Sch.	Wm. H. Maguire	43	30	69.1	20.6	5.2	3	1882	Oxford, Md.	Boston, Mass.
80710		Sch.	Wm. H. Michel	48	36	65.4	21.4	5.7	4	1879	Queen Anne County, Md.	Baltimore, Md.
80954	KBFM	Sch.	William H. Smith	1,957	1,868	232.4	43.3	18.5	13	1893	Bath, Me.	Do.
81050	KPGF	Sch.	Wm. H. Smith	666	466	170.4	37.6	12.8	9	1899	Port Blakeley, Wash.	San Francisco, Calif.
81570		Sip.	William J. Bryan	13	8	39.5	13.9	3.9	4	1897	Dorchester, N. J.	Do.
81078	KDOW	Sch.	Wm. J. Lermond	887	797	181.8	36.0	18.5	4	1885	Thomaston, Me.	Philadelphia, Pa.
80223		Sch.	William L. Franklin	123	117	96.5	26.7	7.1	4	1871	Baltimore, Md.	New Bedford, Mass.
81083		Sip.	William M. Iarned	6	6	28.5	13.4	3.2	1	1885	Pachogue, N. Y.	Reedville, Va.
80992		Sch.	Wm. M. Powell	59	37	78.5	23.2	6.2	3	1883	Finney, Va.	Bridgeport, Conn.
26535		Sch.	Wm. P. Hoggs	35	33	56.0	20.0	5.0	2	1864	Staten Island, N. Y.	Annapolis, Md.
80255		Sch.	Wm. P. Whyte	9	8	43.0	12.8	3.3	4	1872	Crisfield, Md.	Machias, Me.
12099		Sch.	William S. Tompkins	71	67	78.7	24.8	6.0	3	1850	Milton, Del.	Baltimore, Md.
81784		Sip.	Wm. S. White	8	8	42.5	14.8	3.4	3	1901	Deals Island, Md.	New York, N. Y.
79820	KJLN	Sch.	William T. Lank	698	574	176.0	36.3	14.0	3	1889	Boothbay, Me.	Crisfield, Md.
215858	LHQQ	Sip.	WILLIAM T. LEWIS	2,166	1,964	279.7	42.1	24.5	25	1891	Port Glasgow, Scotland	Wilmington, Del.
81338	KJRS	Sch.	William T. Parker	178	169	105.0	28.0	7.0	5	1891	Milton, Del.	San Francisco, Calif.
211717		Sch.	Willie Ewing	24	16	54.5	17.9	4.1	6	1913	Biloxi, Miss.	Baltimore, Md.
81238		Sch.	Willie F. Price	20	13	54.8	15.9	4.4	2	1899	Somerset County, Md.	Gulfport, Miss.
80988		Sch.	Willie F. Thomas	25	17	53.0	17.5	5.4	2	1883	Dorchester County, Md.	Annapolis, Md.
81092		Sip.	Willie L. Bennett	8	8	42.0	14.3	3.4	4	1899	Inverness, Md.	Baltimore, Md.
81832	KRVD	Sch.	Willis A. Holden	1,188	1,040	210.8	42.2	16.3	12	1902	Ballard, Wash.	Cambridge, Md.
81714		Sip.	Wilma A. Florence	9	6	45.5	14.5	3.2	4	1900	Dreka, Va.	Pensacola, Fla.
213593	LFNS	Sch.	Wilmington	1,371	1,287	228.7	40.0	18.0	2	1915	Wilmington, Del.	Crisfield, Md.
220358	MBKL	Sch.	Winaps T.	2,411	2,301	268.3	46.0	23.6	9	1919	Newington, N. H.	Baltimore, Md.
214298		Sch.	Winard B.	24	16	55.7	18.0	3.8	5	1916	Biloxi, Miss.	New York, N. Y.
80883		Sch.	Winfield	12	11	38.6	14.0	3.5	7	1882	Key West, Fla.	New Orleans, La.
218673	LSDF	Sch.	Winnogance	1,327	1,182	231.0	38.5	18.7	4	1919	Bath, Me.	Tampa, Fla.
81173		Sch.	Winnie Davis	23	14	58.0	10.6	4.0	3	1887	Handsboro, Miss.	Philadelphia, Pa.
203900	KVWR	Sip. y.	Winsomo	40	30	67.5	10.8	10.3	9	1907	Bristol, R. I.	New Orleans, La.
222849	MDW	Sch.	Winsor	1,034	959	202.9	35.1	16.5	4	1923	Bath, Me.	Boston, Mass.
129199		Sch.	Wolconsh	656	556	187.0	30.5	12.2	7	1882	Detroit, Mich.	Philadelphia, Pa.
213435	1FKW	Sch.	Wollaston	1,378	1,214	230.9	38.2	19.5	4	1915	Bath, Me.	Milwaukee, Wis.
212437		Sch.	Wonder	24	16	57.5	18.4	3.9	5	1914	Seymour, Miss.	Fall River, Mass.
80335		Sch.	Wren	16	9	47.2	10.7	3.0	2	1873	Bayou LaCambre, La.	Gulfport, Miss.
200630		Sch.	Wyandotto	21	12	54.6	18.2	3.6	4	1901	Biloxi, Miss.	New Orleans, La.
			Y.									Do.
221051		Sch.	Yankeo	142	96	115.6	25.5	12.0	25	1921	Essex, Mass.	Boston, Mass.
27007		Sip.	Yankeo Star	29	22	57.5	18.7	3.7	1	1896	Aina, Me.	Boothbay, Me.
210273	LCMK	Sch.	Yardley	903	875	105.0	35.0	17.0	4	1912	Noank, Conn.	Philadelphia, Pa.
210720		Sch.	Yucatan	84	52	93.0	22.3	11.0	9	1912	Essex, Mass.	Galveston, Tex.
214931	LIBG	Sch.	Yukon	172	142	118.4	25.9	11.9	20	1917	do.	Providence, R. I.

1 Formerly (a) American sch. Wm. Nottingham.

2 Formerly (b) Norwegian sch. Wm. Nottingham.

3 Formerly sch. Frances Whalen.

4 Formerly sch. James R. Mitchell.

5 Formerly *sch. (a) Joel F. Sheppard.

6 Formerly (b) Mattie L. Johnson.

7 Formerly British sch. (a) Robert Duncan.

8 Formerly (b) William T. Lewis.

9 Formerly at. s. F. & P. M. No. 1.

† Composite.

MERCHANT SAILING VESSELS OF THE UNITED STATES—Continued.

Official No.	Signal letters.	Rig.	Name of vessel.	Gross tonnage.	Net tonnage.	Length.	Breadth.	Depth.	Crew.	When built.	Where built.	Home port (where permanent document issues).
			Z.			<i>Feet.</i>	<i>Feet.</i>	<i>Feet.</i>				
28096	Sch.	Z. E. Layton.....	56	54	79.0	23.5	5.3	3	1881	Madison, Md.....	Baltimore, Md.
200770	KSWY	Sch. y.	Zahra.....	43	38	64.3	17.5	6.9	3	1904	Boston, Mass.....	New York, N. Y.
28110	KDVW	Sch.	Zampa.....	385	322	145.7	36.0	10.4	8	1887	Port Madison, Wash.....	Honolulu, Hawaii.
220877	MOBV	Sch.	Zebedee E. Cliff.....	1,361	1,254	206.0	40.7	22.6	8	1920	Boothbay Harbor, Me.....	Boston, Mass.
205718	Slp.	Zella.....	13	9	49.3	17.0	3.4	6	1908	Deals Island, Md.....	Crisfield, Md.
207859	Sch.	Zenia.....	28	19	56.5	19.2	4.4	4	1910	Biloxi, Miss.....	Gulfport, Miss.
213977	LFVP	Slp. y.	Zilph.....	22	22	51.0	14.4	8.6	2	1916	Bristol, R. I.....	New York, N. Y.
29005	Sch.	Zingara.....	9	9	43.8	16.3	4.0	5	1862	Anne Arundel County, Md..	Cambrldge, Md.
209096	Sch.	Zora and Anna.....	86	73	83.6	23.8	6.3	4	1910	Sharptown, Md.....	Baltimore, Md.

PART IIIa.

ALPHABETICAL LIST

OF

UNRIGGED MERCHANT VESSELS OF THE UNITED STATES.

1924.

ALPHABETICAL LIST

OF

UNRIGGED MERCHANT VESSELS OF THE UNITED STATES.

(†—classified by American Bureau of Shipping. Steel vessels in SMALL CAPITALS, iron in *italics*.)

Official No.	Class.	Name of vessel.	Gross tonnage.	Net tonnage.	Crew.	When built.	Where built.	Home port (where permanent document issued).
A.								
30241	Barge	A	1,122	1,122	0	1900	St. Louis, Mo.	New Orleans, La.
165822	Scow	A 1	194	184	1	1909	Baltimore, Md.	Baltimore, Md.
166719	do	A 1	180	180	1	1917	do	Do.
166829	do	A 2	190	190	1	1917	do	Do.
167738	do	A No. 2	10	10	0	1919	Hoquiam, Wash.	Seattle, Wash.
167073	do	A 5	156	156	0	1917	Baltimore, Md.	Baltimore, Md.
167068	do	A 6	163	163	0	1917	do	Do.
167129	do	A 8	162	162	1	1917	do	Do.
167434	do	A 10	160	160	1	1918	do	Do.
166855	do	A 11	161	161	1	1907	do	Reedville, Va.
167419	do	A 11	158	158	1	1918	do	Baltimore, Md.
166132	do	A 12	118	118	1	1899	do	Do.
165693	do	A 25	147	147	1	1903	do	Do.
166134	do	A 35	112	112	1	1907	do	Do.
165947	do	A 38	106	106	1	1907	do	Do.
165987	do	A 39	108	108	1	1908	do	Do.
165959	do	A 40	115	115	1	1911	do	Washington, N. C.
166102	do	A 42	161	161	1	1911	do	Baltimore, Md.
165826	do	A 43	154	154	1	1912	do	Do.
165988	do	A 44	154	154	1	1915	do	Do.
30287	do	A A	24	24	0	1902	Whatcom, Wash.	Juneau, Alaska.
167056	Barge	A. A. C. Co. No. 6	446	446	1	1917	Brooklyn, N. Y.	New York, N. Y.
167594	Scow	A. B. C. No. 1	29	29	0	1919	Auk Bay, Alaska	Juneau, Alaska.
30138	do	A. B. C. XI	61	61	0	1896	Anacortes, Wash.	Seattle, Wash.
168992	do	A. B. C. No. 7	297	297	0	1924	Seattle, Wash.	Do.
167594	do	A. B. C. Co. No. 1	29	29	0	1919	Juneau, Alaska	Juneau, Alaska.
167908	do	A. B. S. C. Co. No. 1	82	82	0	1920	Port Blakely, Wash.	Seattle, Wash.
166448	do	A. B. T. Co. No. 1	13	13	0	1916	La Conner, Wash.	Do.
168997	do	A. B. T. Co. No. 2	263	263	0	1923	Seattle, Wash.	Do.
168501	do	A. C. C. No. 1	32	32	0	1923	do	Ketchikan, Alaska.
168592	do	A. C. C. No. 2	32	32	0	1923	do	Do.
168593	do	A. C. C. No. 3	32	32	0	1923	do	Do.
168594	do	A. C. C. No. 4	32	32	0	1923	do	Do.
168884	do	A. C. C. No. 5	40	40	0	1924	Houghton, Wash.	Do.
168885	do	A. C. C. No. 6	40	40	0	1924	do	Seattle, Wash.
168886	Barge	A. C. C. No. 7	40	40	0	1924	do	Do.
67398	do	A. C. L. 8	126	85	2	1891	Berkley, Va.	Norfolk, Va.
30271	do	A. C. L. Co. No. 7	909	909	1	1901	Astoria, N. Y.	New York, N. Y.
162964	do	A. C. L. Co. No. 14	867	867	2	1902	Chelsea, Mass.	Do.
163131	do	A. C. L. No. 11	404	315	1	1907	Norfolk, Va.	Norfolk, Va.
168596	do	A. F. Co. No. 1	32	32	0	1923	Seattle, Wash.	Ketchikan, Alaska.
168331	do	A. H. T. Co. No. 1	166	166	0	1922	Hoquiam, Wash.	Seattle, Wash.
164855	House boat	A K	33	33	1	1901	Alexandria Bay, N. Y.	Cape Vincent, N. Y.
206649	Barge	A. Lincoln	15	15	0	1911	Ketchikan, Alaska	Ketchikan, Alaska.
167426	do	A. McFarlane	307	307	1	1916	Rockland Lake, N. Y.	New York, N. Y.
167420	do	A. Weston	306	306	1	1917	do	Do.
162012	do	A. B. Harris	343	343	1	1903	Brooklyn, N. Y.	Do.
163407	do	A. B. King	371	371	1	1905	Port Jefferson, N. Y.	Do.
168296	do	A. D. Naylor	247	247	1	1921	Kingston, N. Y.	Albany, N. Y.
168290	do	A. F. Gorstell	236	236	1	1912	do	Do.
166722	Canal boat	A. F. Hill	187	187	1	1900	Durhamville, N. Y.	New York, N. Y.
163651	Barge	A. H. Bulley	371	371	1	1908	Kingston, N. Y.	Do.
29555	do	A. H. Lewis	180	142	1	1897	Athens, N. Y.	Baltimore, Md.
163472	do	A. H. Powell	378	378	1	1902	Kingston, N. Y.	New York, N. Y.
167720	do	A. M. Andrews	247	247	1	1919	Cohoes, N. Y.	Albany, N. Y.
166750	do	A. M. Underhill	345	345	1	1915	Rockland Lake, N. Y.	New York, N. Y.
166578	do	A. N. Abbe	482	482	1	1916	South Rondout, N. Y.	Do.
168441	Scow	A. M. No. 1	203	203	0	1922	Aberdeen, Wash.	San Francisco, Calif.
168478	do	A. M. No. 2	203	203	0	1922	do	Seattle, Wash.
168498	do	A. M. No. 3	203	203	0	1922	do	Do.
30130	do	A. No. 1	6	6	0	1897	Falhaven, Wash.	Do.
164320	do	A. No. 1	40	40	0	1908	Hoquiam, Wash.	Port Townsend, Wash.
162340	Barge	A. No. 1	227	227	0	1916	Brooklyn, N. Y.	New York, N. Y.
164905	Scow	A. No. 1	16	16	0	1914	Dockton, Wash.	Seattle, Wash.
164308	do	A. No. 2	48	48	0	1910	Hoquiam, Wash.	Do.

1 Formerly barge N. & O. 8

2 Formerly house boat Metabel.

3 Formerly barge Jeannette L. Aldrich.

4 Formerly barge Joseph.

† Steel.

‡ Lost Apr. 30, 1923.

UNRIGGED MERCHANT VESSELS OF THE UNITED STATES—Continued.

Official No.	Class.	Name of vessel.	Gross tonnage.	Net tonnage.	Crew.	When built.	Where built.	Home port (where permanent document issued).
164987	Scow	A. O. No. 2	21	21	0	1912	Poulsbo, Wash.	Jinnsad, Alaska.
30118	do.	A. P. Assn. No. 16	14	14	0	1897	Semlahmoo, Wash.	Seattle, Wash.
30119	do.	A. P. Assn. No. 17	14	7	0	1897	do.	Do.
47171	do.	A. P. Assn. No. 23	7	7	0	1890	New Whatcom, Wash.	Do.
47174	do.	A. P. Assn. No. 24	24	24	0	1890	do.	Do.
30256	do.	A. P. Assn. No. 25	23	23	0	1891	do.	Do.
30259	do.	A. P. Assn. No. 26	23	23	0	1891	do.	Do.
30804	do.	A. P. Assn. No. 31	23	23	0	1893	Whatcom, Wash.	Do.
30308	do.	A. P. Assn. No. 32	24	24	0	1893	do.	Do.
163794	do.	A. P. Assn. No. 33	26	26	0	1899	Bellingham, Wash.	Do.
163795	do.	A. P. Assn. No. 34	26	26	0	1899	do.	Do.
163804	do.	A. P. Assn. No. 35	26	26	0	1899	do.	Do.
163805	do.	A. P. Assn. No. 36	26	26	0	1899	do.	Do.
164489	do.	A. P. Assn. No. 37	38	38	0	1911	Blaine, Wash.	Do.
164490	do.	A. P. Assn. No. 38	38	38	0	1911	do.	Do.
165360	do.	A. P. Assn. No. 39	32	32	0	1913	Semlahmoo, Wash.	Do.
165381	do.	A. P. Assn. No. 40	32	32	0	1913	do.	Do.
165382	do.	A. P. Assn. No. 41	32	32	0	1913	do.	Do.
165393	do.	A. P. Assn. No. 42	32	32	0	1913	do.	Do.
166005	do.	A. P. Co. 1	35	35	0	1915	Everett, Wash.	Do.
166033	do.	A. P. Co. 2	35	35	0	1915	do.	Do.
30154	do.	A. P. Co. No. 6	8	8	0	1896	Anacortes, Wash.	Port Townsend, Wash.
30155	do.	A. P. Co. No. 7	7	7	0	1896	do.	Do.
30156	do.	A. P. Co. No. 8	8	8	0	1896	do.	Do.
30157	do.	A. P. Co. No. 9	8	8	0	1896	do.	Do.
30159	do.	A. P. Co. No. 11	8	8	0	1896	do.	Do.
30182	do.	A. P. Co. No. 22	26	26	0	1899	do.	Do.
30183	do.	A. P. Co. No. 23	26	26	0	1899	do.	Do.
164394	do.	A. P. F. No. 1	26	26	0	1911	Bellingham, Wash.	Ketchikan, Alaska.
164395	do.	A. P. F. No. 2	26	26	1	1911	do.	Do.
164396	do.	A. P. F. No. 3	26	26	1	1911	do.	Do.
164778	do.	A. P. F. No. 4	26	26	0	1912	do.	Do.
164779	do.	A. P. F. No. 5	26	26	0	1912	do.	Do.
164780	do.	A. P. F. No. 6	26	26	0	1912	do.	Do.
165224	do.	A. P. F. No. 7	30	30	0	1913	do.	Do.
165232	do.	A. P. F. No. 8	30	30	0	1913	do.	Do.
165600	do.	A. P. F. No. 9	26	26	0	1914	Seattle, Wash.	Do.
165602	do.	A. P. F. No. 10	26	26	0	1914	do.	Do.
165845	do.	A. P. F. No. 11	30	30	0	1915	Bellingham, Wash.	Seattle, Wash.
165846	do.	A. P. F. No. 12	30	30	0	1915	do.	Ketchikan, Alaska.
165847	do.	A. P. F. No. 13	30	30	0	1915	do.	Do.
166005	do.	A. P. F. No. 14	30	30	0	1917	do.	Do.
166606	do.	A. P. F. No. 15	30	30	0	1917	do.	Do.
166607	do.	A. P. F. No. 16	30	30	0	1917	do.	Do.
166608	do.	A. P. F. No. 17	30	30	0	1917	do.	Do.
167034	do.	A. P. F. No. 18	52	52	0	1919	do.	Do.
167782	do.	A. P. F. No. 19	52	52	0	1919	do.	Do.
168883	do.	A. P. F. No. 20	40	40	0	1924	Houghton, Wash.	Do.
168898	do.	A. P. F. No. 21	41	41	0	1924	do.	Do.
168899	do.	A. P. F. No. 22	41	41	0	1924	do.	Do.
168900	do.	A. P. F. No. 23	40	40	0	1924	do.	Do.
168901	do.	A. P. F. No. 24	40	40	0	1924	do.	Do.
167985	Barge	A. R. Co. No. 52	491	465	1	1920	Wilmington, Del.	Philadelphia, Pa.
58114	do.	A. R. Co. No. 53	511	504	2	1901	Port Richmond, N. Y.	Do.
166600	Scow	A. S. & G. Co. No. 1	17	17	0	1917	Seattle, Wash.	Cordova, Alaska.
165890	do.	A. S. & G. Co. No. 2	162	162	1	1913	Fairfield, Md.	Baltimore, Md.
165931	do.	A. S. & G. Co. No. 3	173	173	1	1913	do.	Do.
165989	do.	A. S. & G. Co. No. 4	115	115	1	1913	do.	Do.
165894	do.	A. S. & G. Co. No. 5	123	123	1	1912	do.	Do.
165895	do.	A. S. & G. Co. No. 6	100	100	1	1914	do.	Do.
165896	do.	A. S. & G. Co. No. 7	111	111	1	1914	do.	Do.
165897	do.	A. S. & G. Co. No. 8	111	111	1	1913	do.	Do.
165898	do.	A. S. & G. Co. No. 9	143	143	1	1913	do.	Do.
165900	do.	A. S. & G. Co. No. 10	261	261	1	1914	do.	Do.
165935	do.	A. S. & G. Co. No. 11	83	83	1	1914	do.	Do.
167651	do.	A. S. & G. Co. No. 12	117	117	0	1919	Hoquiam, Wash.	Seattle, Wash.
168200	do.	A. S. & G. Co. No. 13	105	105	0	1921	do.	Do.
165901	do.	A. S. & G. Co. No. 14	138	138	1	1914	Fairfield, Md.	Hallimore, Md.
165902	do.	A. S. & G. Co. No. 15	121	121	1	1914	do.	Do.
165903	do.	A. S. & G. Co. No. 16	118	118	1	1914	do.	Do.
165944	do.	A. S. & G. Co. No. 17	50	50	1	1910	Baltimore, Md.	Do.
165907	do.	A. S. & G. Co. No. 18	144	144	1	1913	Fairfield, Md.	Do.
165908	do.	A. S. & G. Co. No. 19	98	98	1	1912	Baltimore Md.	Do.
165909	do.	A. S. & G. Co. No. 20	97	97	1	1912	do.	Do.
165910	do.	A. S. & G. Co. No. 21	96	96	1	1912	do.	Do.
165911	do.	A. S. & G. Co. No. 22	96	96	1	1912	do.	Do.
165912	do.	A. S. & G. Co. No. 23	152	152	1	1913	Fairfield Md.	Do.
165915	do.	A. S. & G. Co. No. 24	279	279	1	1912	do.	Do.

† Formerly scow K No. 1.
 ‡ Formerly scow K No. 4.
 § Formerly barge S. O. Co. No. 68.

† Steel.
 ‡ Rebuilt, 1913.

† Rebuilt, 1912.
 ‡ Concrete.

UNRIGGED MERCHANT VESSELS OF THE UNITED STATES—Continued.

Official No.	Class.	Name of vessel.	Gross tonnage.	Net tonnage.	Crew.	When built.	Where built.	Home port (where permanent document issues).
165913	Scow	A. S. & G. Co. No. 34	85	85	1	1913	Fairfield, Md.	Baltimore, Md.
165914	do	A. S. & G. Co. No. 35	90	90	1	1914	do	Do.
167004	do	A. S. & G. Co. No. 37	190	190	1	1917	Baltimore, Md.	Do.
165915	do	A. S. & G. Co. No. 38	60	60	1	1913	Fairfield, Md.	Do.
167053	do	A. S. & G. Co. No. 39	192	192	1	1917	Baltimore, Md.	Do.
165916	do	A. S. & G. Co. No. 40	199	199	1	1914	Fairfield, Md.	Do.
166143	do	A. S. & G. Co. No. 41	80	80	1	1915	Baltimore, Md.	Do.
165917	do	A. S. & G. Co. No. 42	84	84	1	1914	Fairfield, Md.	Do.
165990	do	A. S. & G. Co. No. 44	97	97	1	1914	do	Do.
165918	do	A. S. & G. Co. No. 45	121	121	1	1914	do	Do.
165919	do	A. S. & G. Co. No. 46	119	119	1	1914	do	Do.
167076	do	A. S. & G. Co. No. 47	185	185	0	1917	Baltimore, Md.	Do.
165920	do	A. S. & G. Co. No. 48	87	87	1	1914	Fairfield, Md.	Do.
165921	do	A. S. & G. Co. No. 49	85	85	1	1914	do	Do.
165922	do	A. S. & G. Co. No. 50	90	90	1	1915	do	Do.
165923	do	A. S. & G. Co. No. 50	115	115	1	1914	do	Do.
165924	do	A. S. & G. Co. No. 57	114	114	1	1914	do	Do.
165925	do	A. S. & G. Co. No. 58	208	208	1	1914	do	Do.
167228	do	A. S. & G. Co. No. 59	262	262	1	1918	do	Do.
165926	do	A. S. & G. Co. No. 60	231	231	1	1913	do	Do.
165927	do	A. S. & G. Co. No. 62	115	115	1	1913	do	Do.
165928	do	A. S. & G. Co. No. 63	246	246	1	1913	Baltimore, Md.	Do.
165929	do	A. S. & G. Co. No. 64	246	246	1	1913	do	Do.
165930	do	A. S. & G. Co. No. 65	239	239	1	1913	Fairfield, Md.	Do.
165931	do	A. S. & G. Co. No. 67	78	73	1	1914	do	Do.
167221	do	A. S. & G. Co. No. 69	186	186	1	1918	Baltimore, Md.	Do.
167178	do	A. S. & G. Co. No. 70	180	180	1	1918	do	Do.
165938	do	A. S. F. No. 1	21	21	0	1915	Anacortes, Wash.	Seattle, Wash.
165939	do	A. S. F. No. 2	21	21	0	1915	do	Do.
167129	Barge	A. Sidney Davison	500	497	0	1917	Kingston, N. Y.	New York, N. Y.
165242	Scow	A. T. Co. No. 2	20	20	0	1912	Gambler Bay, Alaska	Portland, Oreg.
12860	do	A. T. B. Co. No. 1	109	109	0	1901	Everett, Wash.	Port Townsend, Wash.
162897	do	A. T. B. Co. No. 2	108	108	0	1906	Seattle, Wash.	Do.
68074	do	A. T. B. Co. No. 3	101	101	0	1900	Ballard, Wash.	Do.
65030	do	A. T. B. Co. No. 4	70	70	0	1899	Seattle, Wash.	Do.
163069	do	A. T. B. Co. No. 5	149	149	0	1907	Everett, Wash.	Do.
163561	do	A. T. B. Co. No. 6	78	78	0	1908	do	Do.
163562	do	A. T. B. Co. No. 7	60	60	0	1908	do	Do.
164074	do	A. T. B. Co. No. 8	205	205	0	1910	do	Do.
163107	do	A. T. B. Co. No. 9	138	138	0	1907	Port Hadlock, Wash.	Do.
165282	do	A. T. B. Co. No. 10	240	240	0	1913	Fairhaven, Calif.	Do.
167971	do	A. T. B. Co. No. 12	255	255	0	1920	Port Blakely, Wash.	Seattle, Wash.
168304	do	A. T. B. Co. No. 13	220	220	0	1920	Seattle, Wash.	Do.
168470	do	A. T. B. Co. No. 14	335	335	0	1923	Port Blakely, Wash.	Do.
163528	do	A. T. B. Co. No. 15	347	347	0	1908	Seattle, Wash.	Do.
167184	do	A. T. B. Co. No. 16	77	77	0	1918	Port Hadlock, Wash.	Do.
163724	do	A. T. B. Co. No. 17	324	324	0	1909	Seattle, Wash.	Do.
168850	do	A. T. B. Co. No. 18	253	253	0	1923	do	Do.
168909	do	A. T. B. Co. No. 19	252	252	0	1924	do	Do.
165263	do	A. U. B.	6	6	0	1913	Anacortes, Wash.	Do.
107635	Barge	A. W. THOMPSON	2,279	2,125	10	1902	West Bay City, Mich.	New York, N. Y.
30132	do	A and D No. 2	28	28	0	1897	Seattle, Wash.	Juneau, Alaska.
30191	do	A and D No. 3	16	16	1	1899	Anacortes, Wash.	Do.
30192	Scow	A and D No. 4	16	16	0	1899	do	Seattle, Wash.
30194	do	A and D No. 6	17	17	0	1899	do	Do.
30195	do	A and D No. 7	17	17	0	1899	do	Do.
30310	do	A and D No. 10	7	7	0	1903	Fairhaven, Wash.	Do.
64805	do	A & D No. 15	26	26	0	1912	Bellingham, Wash.	Do.
164806	do	A & D No. 16	26	26	0	1912	do	Do.
164840	do	A and D No. 17	26	26	0	1912	do	Do.
164841	do	A & D No. 18	26	26	0	1912	do	Do.
165393	do	A & D No. 19	26	26	0	1913	do	Do.
165401	do	A & D No. 20	26	26	0	1913	do	Do.
168858	do	A. & P. Products No. 1	37	37	0	1923	Seattle, Wash.	Ketchikan, Alaska.
168859	do	A. & P. Products No. 2	6	6	0	1923	do	Do.
168990	do	A. & P. Products No. 3	21	21	0	1924	do	Do.
165841	Barge	Abernoth Bros	223	223	1	1914	Brooklyn, N. Y.	New York, N. Y.
164775	Scow	Aberdeen	288	286	0	1912	Hoquiam, Wash.	Seattle, Wash.
168228	Barge	Aberdene	5	5	1	1920	Clarendon, Ark.	Memphis, Tenn.
167178	do	Absecon	914	888	1	1918	Elkton, Md.	Philadelphia, Pa.
104434	Scow	Aome	878	357	8	1911	Duluth, Minn.	Duluth, Minn.
165981	do	Aome	108	108	4	1913	Warroad, Minn.	Do.
30139	do	Ada	7	7	0	1896	Anacortes, Wash.	Seattle, Wash.
166108	Barge	Ada	143	143	1	1898	Brooklyn, N. Y.	New York, N. Y.
30245	do	Ada A	141	141	1	1900	do	Do.
165173	do	Adam Schumann	377	377	1	1910	Kingston, N. Y.	Do.

1 Formerly scow Howdy.

2 Formerly scow Atkinson No. 2.

3 Formerly scow Queen City No. 4.

4 Formerly scow I. F. Co. No. 2.

5 Formerly scow J. C. J. No. 3.

6 Formerly scow J. O. J. No. 4.

7 Formerly scow {a Richmond Beach Sand & Gravel

8 Formerly scow {a Co. No. 1,
b Pioneer No. 0.

9 Formerly scow P. S. F. S. Co. No. 1.

10 Formerly scow {a Richmond Beach Sand & Gravel

11 Formerly scow {a Co. No. 2,

12 Formerly scow {b Pioneer No. 7.

UNRIGGED MERCHANT VESSELS OF THE UNITED STATES—Continued.

Official No.	Class.	Name of vessel.	Gross tonnage.	Net tonnage.	Crew.	When built.	Where built.	Home port (where permanent document issued).
29957	Barge	Addle and Carrie	179	108	1	1884	City Island, N. Y.	New London, Conn.
163399	do	Adelaide	426	426	0	1907	Kingston, N. Y.	New York, N. Y.
29973	Scow	Adele	116	116	2	1887	Brooklyn, N. Y.	Do.
164137	Barge	ADELE	867	829	2	1910	Mantoloking, Wis.	Detroit, Mich.
30186	Canal boat	Adelphi	111	99	0	1899	Watervliet, N. Y.	Albany, N. Y.
30212	Barge	Admiral	367	367	6	1900	Brooklyn, N. Y.	New London, Conn.
188215	do	Admiral Murray	247	247	1	1920	Cohoes, N. Y.	Albany, N. Y.
165619	do	Admiral Sims	376	376	1	1913	Kingston, N. Y.	Boston, Mass.
162673	do	Advance	351	351	1	1905	Brooklyn, N. Y.	New York, N. Y.
164463	House boat	Agnes	30	28	0	1871	New York, N. Y.	New London, Conn.
163925	Canal boat	Agnes Egan	124	117	1	1909	Whitehall, N. Y.	Albany, N. Y.
164167	Barge	Agnes Hokey	182	126	1	1909	Watervliet, New York	New York, N. Y.
165690	do	Agnes Howard	582	582	1	1914	Kingston, N. Y.	Do.
163667	do	Agnes A. McNally	445	445	3	1908	Elkton, Md.	Philadelphia, Pa.
168375	do	Agnes R. Murray	233	233	1	1922	Kingston, N. Y.	Albany, N. Y.
167225	do	Agnes B. Hines	234	221	1	1918	do	Do.
162763	Scow	Ajax	242	160	6	1906	Hartford, Conn.	Hartford, Conn.
163850	do	Ajax	384	384	6	1909	Superior, Wis.	Duluth, Minn.
165634	do	Ajax	273	273	1	1914	Sault Ste. Marie, Mich.	Port Huron, Mich.
30084	Barge	Akron	132	92	2	1897	Baltimore, Md.	Baltimore, Md.
168659	do	Alabama	289	289	1	1923	Kingston, N. Y.	New York, N. Y.
106538	do	Alaska	39	39	0	1888	San Francisco, Calif.	Wrangell, Alaska.
164366	do	Albany	166	166	1	1907	Kingston, N. Y.	New York, N. Y.
166959	do	Albany	634	634	4	1916	Wilmington, Del.	Do.
30281	do	Albemarle	419	388	1	1902	Milford, Del.	Philadelphia, Pa.
167351	do	Albert R.	328	328	1	1918	Rondout, N. Y.	New York, N. Y.
168329	do	Albert Ruyter	454	454	1	1906	Perth Amboy, N. J.	Do.
168314	do	Albert A. Wray	403	403	1	1907	Brooklyn, N. Y.	Do.
164192	Canal boat	Albert C. Hall	103	98	1	1910	Watervliet, N. Y.	Albany, N. Y.
163358	do	Albert G. Robert	108	98	1	1907	Champlain, N. Y.	Rouses Point, N. Y.
30168	do	Albert F. Jordan	107	99	1	1898	Whitehall, N. Y.	Albany, N. Y.
165751	do	Albert J. Graves	102	92	1	1895	Tonawanda, N. Y.	New York, N. Y.
169684	Barge	Albion	289	289	1	1923	Kingston, N. Y.	Do.
163965	do	Alco	30	30	1	1909	Palacios, Tex.	Port Lavaca, Tex.
166166	do	Alden	316	308	1	1918	Oildersleeve, Conn.	New York, N. Y.
163597	Canal boat	Alden Roberts, Jr.	103	98	1	1902	Northumberland, N. Y.	Albany, N. Y.
164842	Barge	ALEWT	107	107	2	1912	Buffalo, N. Y.	Buffalo, N. Y.
168690	do	Alexander	289	289	1	1923	Kingston, N. Y.	New York, N. Y.
30087	Canal boat	Alexander Bertrand	101	96	1	1897	Champlain, N. Y.	Do.
30291	Barge	ALEXANDER MAITLAND	3,351	2,996	10	1902	Buffalo, N. Y.	Cleveland, Ohio.
30288	do	Alex J. Gibson	431	431	1	1901	Elkton, Md.	Philadelphia, Pa.
168719	do	Alexandria	281	281	1	1923	Kingston, N. Y.	New York, N. Y.
167425	do	Alfred Siegling	346	346	1	1914	Rockland Lake, N. Y.	Do.
163287	Dredge	ALFRED E. HUNT	510	510	20	1907	Port Huron, Mich.	Ogdensburg, N. Y.
167380	Barge	Alfred E. Smith	241	239	1	1918	Athens, N. Y.	New York, N. Y.
167986	do	Alfred F. Little	219	219	1	(§)	do	Do.
163424	do	Algiers	500	500	1	1907	Perth Amboy, N. J.	Do.
168420	do	Algona	254	254	1	1917	Solomons Island, Md.	Do.
30300	do	Alice	292	292	1	1901	Sleightsburg, N. Y.	Do.
166237	do	Alice	250	250	2	1904	Wilmington, Del.	Do.
167790	do	Alice	379	379	1	1920	Suffolk, Va.	Salem, Mass.
167149	Canal boat	Alice Foster	380	380	0	1917	South Rondout, N. Y.	New York, N. Y.
165494	do	Alice Killian	107	100	1	1913	Rondout, N. Y.	Do.
162907	Barge	Alice Taguo	374	364	1	1905	do	Do.
166751	do	Alice Thompson	247	240	1	1917	Cohoes, N. Y.	Do.
30240	Dredge	Alice Vivian	710	710	15	1898	Ielp, N. Y.	Albany, N. Y.
163469	Barge	Alice C. Fields	403	403	0	1908	South Rondout, N. Y.	Duluth, Minn.
167589	do	Alice E. Brodrie	246	232	1	1919	Watervliet, N. Y.	New York, N. Y.
163111	Scow	Alligator	14	14	0	1907	Bellingham, Wash.	Albany, N. Y.
167803	do	Alltak No. 1	46	46	1	1920	Seattle, Wash.	Port Townsend, Wash.
167807	do	Alltak No. 2	33	33	1	1920	do	Seattle, Wash.
162037	Barge	Allegheny	237	175	2	1903	Baltimore, Md.	Do.
167110	do	Allegheny	914	888	2	1917	Baltimore, Md.	Baltimore, Md.
167243	do	Allen Ferry	5	5	1	1912	Chesapeake City, Md.	Philadelphia, Pa.
168032	do	Allen's Ferry	6	6	1	1922	Batesville, Ark.	St. Louis, Mo.
163536	Canal boat	Alonso B. Generous	104	98	1	1908	Fulton, Ark.	Memphis, Tenn.
30270	Barge	Alpine	311	290	2	1901	Whitehall, N. Y.	Albany, N. Y.
166224	Scow	Al Schofield No. 1	158	158	0	1916	Baltimore, Md.	Baltimore, Md.
208532	do	Alsok	31	31	0	1911	Seattle, Wash.	Port Angeles, Wash.
168907	Barge	Al-Sot	59	59	1	1923	do	Seattle, Wash.
167911	House boat	Amaryllis	216	216	0	1920	Delanco, N. J.	Philadelphia, Pa.
168485	Scow	America	1,027	990	8	1923	Alexandria Bay, N. Y.	Cincinnati, Ohio
168972	Barge	America	115	115	1	1867	Superior, Wis.	Duluth, Minn.
107433	do	AMERICAN (tanker)	836	763	9	1898	Green Point, N. Y.	Hoston, Mass.
							New York, N. Y.	Baltimore, Md.

1 Formerly barge Anna II, Costofia.

2 Formerly barge (a) Monk Bros.

3 Formerly barge (b) A. M. Wattenberg, Jr.

4 Formerly barge E. R. Tatnall.

5 Formerly barge Edward A. Schlear.

6 Formerly barge Flora May Lepino.

7 Formerly canal boat Magdalena Miller.

8 Formerly U. S. Lightship No. 20.

9 Formerly (a) st. s. American.

10 Formerly (b) Haitian st. s. America.

† Composite.

‡ Rebuilt, 1916.

§ Unknown.

UNRIGGED MERCHANT VESSELS OF THE UNITED STATES—Continued.

Official No.	Class.	Name of vessel.	Gross tonnage.	Net tonnage.	Crew.	When built.	Where built.	Home port (where permanent document issues).
188597	Scow	AMERICAN	95	95	1	1923	Buffalo, N. Y.	Buffalo, N. Y.
80005	Barge	Americus	170	139	4	1898	Noank, Conn.	New Haven, Conn.
182068	Canal boat	Amos Yell	108	98	1	1903	Fort Ann, N. Y.	Albany, N. Y.
185787	do	Amos J. Schenck	130	112	1	1914	Champlain, N. Y.	Rouses Point, N. Y.
30261	Barge	Amy R. Mack	284	251	0	1901	Perth Amboy, N. J.	New York, N. Y.
162300	do	Anacorda	152	152	1	1900	do	do
163829	Scow	Anacortes No. 1	10	10	0	1908	Anacortes, Wash.	Port Townsend, Wash.
163833	do	Anacortes No. 2	25	25	0	1909	do	Seattle, Wash.
163834	do	Anacortes No. 3	25	25	0	1909	do	do
168467	Barge	Anderson	297	297	1	1922	Kingston, N. Y.	New York, N. Y.
168229	Scow	Andrew	383	383	1	1908	Sturgeon Bay, Wis.	Milwaukee, Wis.
166628	Barge	Andrew	316	310	0	1916	Gilderleeve, Conn.	Philadelphia, Pa.
166628	do	Andrew Bros	358	358	1	1913	Rockland Lake, N. Y.	New York, N. Y.
80292	do	Andrew Ferris	211	211	1	1902	Eddyville, N. Y.	do
166770	do	Andrew J. O'Brien	382	371	1	1914	Athens, N. Y.	do
30069	do	Angelo	225	225	1	1895	Port Richmond, N. Y.	do
162510	Canal boat	Angelus	104	98	1	1905	Whitehall, N. Y.	Albany, N. Y.
167688	Barge	Angola	628	628	2	1906	Ambridge, Pa.	New Orleans, La.
166896	do	Anita Nowlin	25	25	3	1912	Tyrone, Ky.	St. Louis, Mo.
164286	Scow	Ann	7	7	0	1911	Seattle, Wash.	Port Townsend, Wash.
30204	Barge	Anna	284	271	0	1899	Gilderleeve, Conn.	New York, N. Y.
166155	do	Anna	199	199	0	1908	Brooklyn, N. Y.	do
187496	do	Anna	288	288	1	1899	do	do
164198	Canal boat	Anna Egan	106	99	1	1910	Rondout, N. Y.	Rouses Point, N. Y.
163600	Barge	Anna Gannon	387	387	1	1908	Tottenville, N. Y.	New York, N. Y.
168001	do	Anna Mae	162	162	1	1899	Tonawanda, N. Y.	Albany, N. Y.
163182	do	Anna Murphy	284	284	1	1907	South Rondout, N. Y.	New York, N. Y.
162077	do	Anna O'Boyle	351	351	1	1908	do	do
168536	do	Anna O'Boyle	2,200	2,200	2	1919	Baltimore, Md.	do
168635	do	Anna O'Connor	447	447	1	1923	Kingston, N. Y.	Albany, N. Y.
165674	do	Anna R.	314	314	1	1913	do	New York, N. Y.
162354	Canal boat	Anna B. Martin	105	99	1	1904	Watervliet, N. Y.	Albany, N. Y.
166965	do	Anna E. Murray	117	118	1	1912	Schuyterville, N. Y.	do
164905	do	Anna M. Dalton	106	99	1	1912	Rondout, N. Y.	do
162376	Barge	Anna M. Fahy	315	315	0	1903	Kingston, N. Y.	New York, N. Y.
162887	do	Anna M. McNally	424	424	1	1906	Elkton, Md.	Wilmington, Del.
162038	do	Anna S. Carroll	310	310	0	1908	Kingston, N. Y.	New York, N. Y.
165996	Scow	Annie	153	153	0	1915	La Conner, Wash.	Seattle, Wash.
163423	Barge	Annie B.	200	200	1	1901	Brooklyn, N. Y.	New York, N. Y.
168711	do	Annie Bulger	449	449	1	1923	Kingston, N. Y.	do
162021	Canal boat	Annie Gannon	101	98	1	1902	Whitehall, N. Y.	Rouses Point, N. Y.
166241	Barge	ANNIE JANE	13	13	0	1916	Knorrville, Tenn.	Chattanooga, Tenn.
162916	Canal boat	Annie Murphy	104	99	1	1900	Whitehall, N. Y.	Albany, N. Y.
162990	do	Annie E. Embrey	431	431	1	1905	Elkton, Md.	Baltimore, Md.
162512	do	Annie L. Ward	106	99	1	1905	Whitehall, N. Y.	New York, N. Y.
168933	Barge	Annie M. Howard	241	241	1	1920	Athens, N. Y.	Albany, N. Y.
166314	Canal boat	Anson	316	310	0	1914	Gilderleeve, Conn.	Hartford, Conn.
166145	Barge	Anthony McGue	485	485	0	1914	Kingston, N. Y.	New York, N. Y.
61137	do	Antetam	375	375	2	1898	Elkton, Md.	Philadelphia, Pa.
162742	do	Antetam	230	230	2	1908	Port Richmond, N. Y.	Baltimore, Md.
163218	do	Anvik	198	198	1	1907	Seattle, Wash.	Eagle, Alaska.
168040	do	APACHE	123	123	0	1916	Ambridge, Pa.	Port Arthur, Tex.
168434	do	APCO No. 1	1,048	957	2	1920	Nashville, Tenn.	Houston, Tex.
168256	Scow	Apex No. 1	15	15	0	1907	Anacortes, Wash.	Port Townsend, Wash.
163760	do	Apex No. 3	7	7	1	1909	do	do
163800	do	Apex No. 4	5	5	0	1909	do	do
163801	do	Apex No. 5	5	5	0	1909	do	do
164628	do	Apex No. 6	26	26	0	1911	Bellingham, Wash.	do
164629	do	Apex No. 7	26	26	0	1911	do	do
168658	do	Apex No. 8	32	32	0	1923	Seattle, Wash.	Seattle, Wash.
165273	do	Apex No. 9	32	32	0	1913	Anacortes, Wash.	Port Townsend, Wash.
165336	do	Apex No. 10	32	32	0	1913	do	do
165099	do	Apex No. 11	8	8	0	1913	do	do
165377	do	Apex No. 12	5	5	0	1918	do	do
165378	do	Apex No. 13	5	5	0	1918	do	do
165379	do	Apex No. 14	5	5	0	1918	do	do
168708	do	Apex No. 15	12	12	0	1917	do	Seattle, Wash.
166737	do	Apex No. 16	44	44	0	1917	do	do
166916	do	Apex No. 17	32	32	0	1917	do	do
166917	do	Apex No. 18	32	32	0	1917	do	do
166923	do	Apex No. 19	32	32	0	1917	do	do
166924	do	Apex No. 20	32	32	0	1917	do	do
34449	Barge	Appomattox	298	298	1	1894	Elkton, Md.	Philadelphia, Pa.
29812	Scow	April	136	131	2	1874	Brooklyn, N. Y.	New York, N. Y.
30262	Barge	Araby	144	126	2	1901	Port Richmond, N. Y.	Baltimore, Md.
162521	House boat	Arcadia	116	116	2	1905	Tottenville, N. Y.	New York, N. Y.
30307	Barge	Archibald McNeil, jr.	431	431	1	1903	Rondout, N. Y.	do
167051	do	Argonne	328	328	1	1919	New Bern, N. C.	do

1 Formerly U. S. barge Barrilla.
 2 Formerly barge Villanova.

3 Formerly barge Nashville.
 4 Formerly barge Confidence.

† Rebuilt, 1909.

UNRIGGED MERCHANT VESSELS OF THE UNITED STATES—Continued.

Official No.	Class.	Name of vessel.	Gross tonnage	Net tonnage.	Crew.	When built	Where built.	Home port (where permanent document issued).
163305	Scow	Arizona	129	129	1	1900	Perth Amboy, N. J.	New York, N. Y.
162850	Barge	Arizona	380	380	1	1906	Winslow, Wash.	St. Michael, Alaska.
165458	do.	Arizona	245	245	1	1913	Brooklyn, N. Y.	New York, N. Y.
163157	do.	Ark.	53	53	0	1900	Alexandria Bay, N. Y.	Ogdansburg, N. Y.
169940	do.	Arminda	494	494	1	1924	Kingston, N. Y.	New York, N. Y.
169900	do.	Armistice	235	235	2	1887	Linwood, Pa.	Baltimore, Md.
167139	Scow	Arnold No. 1	17	17	0	1917	Seattle, Wash.	Seattle, Wash.
106376	do.	Arrow	41	41	1	1874	Rye, N. Y.	Philadelphia, Pa.
168502	Barge	Arthur C.	305	305	1	1916	Kingston, N. Y.	New York, N. Y.
164021	do.	Arthur H.	331	331	1	1910	Perth Amboy, N. J.	Do.
166019	Canal boat	Arthur McMullen	104	96	1	1895	Smiths Basin, N. Y.	Rouses Point, N. Y.
163248	Barge	Arthur Rust	360	360	0	1907	Winslow, Wash.	Seattle, Wash.
30243	Canal boat	Arthur A. Seneca	104	99	0	1900	Champlain, N. Y.	New York, N. Y.
167575	Barge	Arthur J. Littlejohn	451	444	1	1919	Athens, N. Y.	Albany, N. Y.
166493	do.	Arthur L. Haber	420	420	0	1916	Kingston, N. Y.	New York, N. Y.
169950	do.	Arthur R. Fallon	465	465	1	1922	do.	Do.
162226	Canal boat	Arthur W. Knight	145	145	1	1909	Tonawanda, N. Y.	Albany, N. Y.
30151	do.	Arthur and Eddle	110	104	0	1898	Whitehall, N. Y.	Rouses Point, N. Y.
162093	Barge	Arthur & Mildred	357	357	1	1903	Rondout, N. Y.	New York, N. Y.
167494	do.	Asenath	301	301	1	1899	Brooklyn, N. Y.	Do.
30219	do.	Ash	141	141	1	1900	Portsmouth, Va.	Norfolk, Va.
168534	do.	Ashland	481	481	1	1922	Brooklyn, N. Y.	New York, N. Y.
167722	Scow	Astoria	247	247	1	1914	Newport News, Va.	Buffalo, N. Y.
163385	Barge	Astoria	480	480	0	1907	South Rondout, N. Y.	New York, N. Y.
30076	do.	Athens	153	113	2	1896	Athens, N. Y.	Do.
163466	do.	Atlanta	172	172	1	1907	Kingston, N. Y.	Do.
162096	do.	Atlas	392	392	1	1903	Elkton, Md.	Philadelphia, Pa.
164650	Scow	Atlas	209	209	1	1904	New London, Conn.	New London, Conn.
16292	do.	Atlas	474	474	1	1901	Buffalo, N. Y.	Buffalo, N. Y.
162422	Canal boat	Aubrey E. Meyer	104	98	1	1905	Whitehall, N. Y.	Rouses Point, N. Y.
3076	Barge	Auburn	1,165	1,152	2	1878	Cleveland, Ohio	Marquette, Mich.
163341	do.	August	155	155	2	1907	Brooklyn, N. Y.	New York, N. Y.
163467	do.	Augusta	191	191	1	1907	Kingston, N. Y.	Do.
166000	do.	Augusta R.	303	303	0	1914	Rondout, N. Y.	Do.
30207	do.	Augusto	165	165	1	1899	Brooklyn, N. Y.	Do.
166580	do.	Augustino O'Connor	447	447	1	1916	Rondout, N. Y.	Albany, N. Y.
164682	Canal boat	Augustus Regner	106	99	1	1911	do.	Do.
166105	Scow	Auk Harbor No. 1	20	20	0	1919	Auk Harbor, Alaska	Juneau, Alaska.
166108	do.	Auk Harbor No. 2	28	28	0	1919	do.	Do.
162008	Canal boat	Aurora	102	97	1	1903	Champlain, N. Y.	Rouses Point, N. Y.
165193	Barge	Austin	175	175	1	1913	Brooklyn, N. Y.	New York, N. Y.
166456	do.	Austin	245	245	1	1916	Rondout, N. Y.	Do.
166391	Canal boat	Austin L. Tucker	111	108	1	1916	do.	Albany, N. Y.
166764	Barge	Auto	8	8	1	1917	McGregor, Iowa	Dubuque, Iowa.
168027	Scow	Avick	261	261	2	1914	Newport News, Va.	Buffalo, N. Y.
168194	do.	Azalea	6	6	0	1921	Atacortes, Wash.	Seattle, Wash.
B.								
165985	Scow	B.	203	203	1	1910	Baltimore, Md.	Baltimore, Md.
164945	do.	B. 1	433	433	1	1906	Buffalo, N. Y.	Buffalo, N. Y.
166484	do.	B. 1	206	206	1	1917	Baltimore, Md.	Baltimore, Md.
164946	do.	B. 2	483	483	1	1906	Buffalo, N. Y.	Buffalo, N. Y.
166706	do.	B. 2	206	206	1	1917	Baltimore, Md.	Baltimore, Md.
166729	do.	B. 3	211	206	1	1917	do.	Do.
164934	do.	B. 4	315	315	1	1908	Buffalo, N. Y.	Buffalo, N. Y.
166803	do.	B. 4	211	206	1	1917	Baltimore, Md.	Baltimore, Md.
167566	do.	B. 5	224	224	1	1919	do.	Do.
165001	do.	B. 6	30	30	1	1906	Buffalo, N. Y.	Buffalo, N. Y.
167839	do.	B. 6	228	223	1	1919	Baltimore, Md.	Baltimore, Md.
169984	do.	B. 9	641	641	2	1913	Welland, Ontario	Buffalo, N. Y.
31714	do.	B. B.	24	24	0	1902	Whatcom, Wash.	Juneau, Alaska.
163510	do.	B. Hedican	372	372	1	1907	Kingston, N. Y.	New York, N. Y.
162514	Barge	B. Weer	122	122	0	1905	Buffalo, N. Y.	Detroit, Mich.
N7377	do.	B. A. Murray	253	246	1	1916	Coches, N. Y.	Albany, N. Y.
165410	Scow	B. C. Co. 3	12	12	0	1913	Seattle, Wash.	Seattle, Wash.
165420	do.	B. C. Co.	12	12	0	1913	do.	Do.
169299	do.	B. C. Co. No. 10	30	30	0	1924	Bellingham, Wash.	Do.
31550	do.	B. C. Co. No. 49	291	291	1	1896	Hoboken, N. J.	New York, N. Y.
31557	do.	B. C. Co. No. 49	322	322	1	1896	do.	Do.
31574	Barge	B. C. Co. No. 48	213	213	1	1897	Brooklyn, N. Y.	Do.
168851	Scow	B. D. L. M. No. 1	200	200	0	1923	Bellingham, Wash.	Seattle, Wash.
164449	Canal boat	B. J. & B. E. Hanley	106	99	1	1911	Rondout, N. Y.	Albany, N. Y.
31599	Scow	B. No. 5	63	63	1	1882	Sault Ste. Marie, Mich.	Duluth, Minn.
31611	do.	B. No. 19	169	169	1	1899	West Superior, Wis.	Do.
31612	do.	B. No. 20	167	167	1	1899	do.	Do.
31637	do.	B. No. 21	398	398	1	1900	do.	Do.
31685	do.	B. No. 22	399	399	1	1901	do.	Do.

1 Formerly barge Old Dominion.

2 Formerly U. S. Light House Barge 15.

3 Formerly barge Blms.

4 Formerly barge Buffalo.

5 Formerly barge M. T. & T. Co. No. 1.

† Rebuilt, 1920.

‡ Steel.

§ Composite.

UNRIGGED MERCHANT VESSELS OF THE UNITED STATES—Continued.

Official No.	Class.	Name of vessel.	Gross tonnage.	Net tonnage.	Crew.	When built.	Where built.	Home port (where permanent document issued).
31657	Scow	B. O. No. 3	19	19	0	1900	Blaize, Wash.	Port Townsend, Wash.
31658	do	B. O. No. 4	19	19	0	1900	do	Do.
31659	do	B. O. No. 5	16	16	0	1900	do	Do.
31660	do	B. O. No. 6	16	16	0	1900	do	Do.
31661	do	B. O. No. 7	9	9	0	1900	do	Do.
31662	do	B. O. No. 8	9	9	0	1900	do	Do.
31663	do	B. O. No. 9	9	9	0	1900	do	Do.
31664	do	B. O. No. 10	6	6	0	1900	do	Do.
184702	do	B. O. Co. No. 1	6	6	0	1907	Olympia, Wash.	Tacoma, Wash.
184703	do	B. O. Co. No. 2	6	6	0	1910	do	Do.
184778	do	B. O. Co. No. 3	7	7	0	1904	do	Do.
186034	do	B. P. Co. No. 1	26	26	1	1915	Bellingham, Wash.	Seattle, Wash.
186352	do	B. P. Co. No. 2	24	24	0	1918	Ketchikan, Alaska	Ketchikan, Alaska
187601	do	B. P. Co. No. 1	23	23	1	1919	do	Do.
188119	do	B. T. and B. Co. No. 1	352	352	0	1924	Bellingham, Wash.	Seattle, Wash.
188128	do	B. T. and B. Co. No. 2	352	352	0	1924	do	Do.
188995	do	B. T. and B. Co. No. 3	37	37	0	1914	Bremerton, Wash.	Do.
188230	do	B. S. P. Co. No. 1	18	18	0	1916	Ketchikan, Alaska	Ketchikan, Alaska
188231	do	B. S. P. Co. No. 2	12	12	0	1916	do	Do.
188816	do	B. & A. No. 1	79	79	0	1911	Seattle, Wash.	Seattle, Wash.
189961	Barge	B. & B. No. 5	236	236	1	1924	Brooklyn, N. Y.	New York, N. Y.
31717	Scow	B. & O. No. 1	30	30	0	1902	Anacortes, Wash.	Do.
31718	do	B. & O. No. 2	30	30	0	1902	do	Do.
183845	do	Baby	6	6	0	1922	Dewatto, Wash.	Do.
183453	Barge	Baby Blue	463	463	1	1917	South Rondout, N. Y.	Do.
214060	do	Bacchus	311	294	1	1916	Oakland, Calif.	Los Angeles, Calif.
53266	do	BADGER (tanker)	1,206	1,218	5	1901	Superior, Wis.	New York, N. Y.
184259	Scow	Badger	11	11	0	1910	Quadra, Alaska	Seattle, Wash.
187576	Barge	Bagnell Ferry	11	11	1	1918	Bagnell, Mo.	St. Louis, Mo.
187911	do	Bahama	160	160	2	1920	Tarrytown, N. Y.	New York, N. Y.
186767	Scow	Ballard Marine Ry. (Inc.) No. 1	38	38	0	1914	Seattle, Wash.	Seattle, Wash.
31444	Barge	Balloon	327	311	0	1881	Perth Amboy, N. J.	New York, N. Y.
182322	do	Baltic	319	319	0	1904	Eddyville, N. Y.	Do.
31726	do	Baltimore	369	399	2	1900	Elkton, Md.	Wilmington, Del.
31629	do	Bangor	158	119	1	1900	Brooklyn, N. Y.	New York, N. Y.
31694	Scow	Barge No. 1	94	94	0	1901	Seattle, Wash.	Seattle, Wash.
31696	do	Barge No. 2	250	250	0	1901	do	Do.
184207	Barge	Barge No. 2	82	82	1	1909	Ortonville, Minn.	St. Paul, Minn.
31696	Scow	Barge No. 3	96	96	0	1901	Seattle, Wash.	Seattle, Wash.
187656	Barge	Barge No. 3	30	30	2	1910	Brown Valley, Minn.	St. Paul, Minn.
31690	Scow	Barge No. 4	94	94	0	1901	Seattle, Wash.	Seattle, Wash.
31701	do	Barge No. 5	65	65	0	1901	do	Do.
188881	Barge	BARGE No. 41	281	281	1	1914	Los Angeles, Calif.	Los Angeles, Calif.
187960	do	Barge 19	238	238	1	1909	Clyde, N. Y.	New York, N. Y.
187678	do	Barnegat	914	888	3	1919	Elkton, Md.	Philadelphia, Pa.
183418	do	Bartley Bros	203	203	1	1901	Brooklyn, N. Y.	New York, N. Y.
186745	do	Bartow	148	148	1	1913	Rondout, N. Y.	Do.
186663	do	Baxter	102	102	1	(†)	(†)	Do.
188612	do	Bayden	2,296	2,296	2	1919	Anacortes, Wash.	Seattle, Wash.
187261	do	Bay Ferry	9	9	1	1918	Parkin, Ark.	St. Louis, Mo.
188647	do	Bay Ferry	8	8	1	1923	Augusta, Ark.	Memphis, Tenn.
188922	do	Bay Ferry	9	9	1	1922	Parkin, Ark.	Do.
188401	do	Bay Ridge	372	372	1	1907	Kingston, N. Y.	New York, N. Y.
187925	do	Beacon Barge No. 1 Boston	373	373	0	1920	Brooklyn, N. Y.	Do.
188123	do	Beacon Barge No. 2	504	504	2	1921	Newburgh, N. Y.	Boston, Mass.
3159	do	Bear	289	289	0	1898	Dutch Harbor, Alaska	St. Michael, Alaska
18874	Scow	Beatrice	279	279	0	1922	Everett, Wash.	Seattle, Wash.
37127	Canal boat	Beatrice Sullivan	100	95	1	1889	Fort Ann, N. Y.	Philadelphia, Pa.
188583	Barge	BEAUBIEN	261	261	0	1922	Pittsburgh, Pa.	Louisville, Ky.
188282	do	BEAUBIEN No. 7	639	639	0	1915	Ecorse, Mich.	Detroit, Mich.
188249	Scow	Beaubien No. 4	348	348	0	1903	Detroit, Mich.	Do.
188249	do	Beaubien No. 4	273	273	0	1904	do	Do.
183841	do	Beaubien No. 6	709	709	0	1907	do	Do.
187810	do	Beaulac No. 1	31	31	0	1920	Bellingham, Wash.	Portland, Oreg.
188078	Barge	Beaufort	445	445	1	1909	Elkton, Md.	Philadelphia, Pa.
185442	do	Beaumont	157	157	1	1913	Kingston, N. Y.	New York, N. Y.
184457	do	Beaumont	245	245	1	1916	Rondout, N. Y.	Do.
182487	do	Beaver	416	116	1	1905	Winslow, Wash.	St. Michael, Alaska
188253	do	BEAVER	351	343	2	1921	Chester, Pa.	Port Arthur, Tex.
31646	Scow	Beaver No. 7	24	24	0	1900	Blaize, Wash.	Port Townsend, Wash.
187328	Barge	Bedouin	431	431	0	1917	South Rondout, N. Y.	New York, N. Y.
188932	Scow	Beetle Packing Co. No. 3	34	34	0	1924	Bellingham, Wash.	Ketchikan, Alaska
31688	do	See No. 2	21	21	0	1900	Anacortes, Wash.	Port Townsend, Wash.
31672	do	See No. 4	21	21	0	1900	do	Do.
186552	Barge	Bellairs	311	311	1	1916	Brooklyn, N. Y.	Baltimore, Md.
186551	do	Belle F. Mesloek	441	441	1	1916	South Rondout, N. Y.	New York, N. Y.
188716	do	Bellport	265	265	2	1917	Elizabethport, N. J.	Do.

† Formerly barge 110.

‡ Formerly canal boat F. W. Stark.

§ Formerly barge (a) Snob, (b) Hottie Scully.

† Unknown.

UNRIGGED MERCHANT VESSELS OF THE UNITED STATES—Continued.

Official No.	Class.	Name of vessel.	Gross tonnage.	Net tonnage.	Crew.	When built.	Where built.	Home port (where permanent document issued).
166203	Barge	Belton	146	146	1	1913	Rondout, N. Y.	New York, N. Y.
166423	do	Benicia	282	226	1	1913	Brooklyn, N. Y.	Pensacola, Fla.
163624	Canal boat	Benj. H. Bascom	121	115	1	1908	Whitehall, N. Y.	Albany, N. Y.
31722	Barge	Bennie	269	235	1	1902	Wilmington, Del.	Philadelphia, Pa.
164480	do	BENNINGTON	918	824	6	1891	Chester, Pa.	Honolulu, T. H.
164437	do	Bergen	230	230	2	1889	Catskill, N. Y.	New York, N. Y.
31709	Scow	Bert	45	45	0	1901	Port Townsend, Wash.	Port Townsend, Wash.
164928	Barge	Bertall W. King	201	201	1	1901	Perth Amboy, N. J.	New York, N. Y.
167150	do	Bertha	389	339	0	1917	Norfolk, Va.	Do.
168644	do	Bertrand	2,248	2,248	6	1919	Anacortes, Wash.	Seattle, Wash.
162860	do	Bessemer	151	104	2	1906	Baltimore, Md.	Baltimore, Md.
31566	do	Bessie	338	323	10	1899	Gilderleeve, Conn.	New York, N. Y.
166612	do	Bessie	300	300	1	1899	Brooklyn, N. Y.	Do.
167976	do	Bessie	8	8	1	(†)	Grafton, Ill.	St. Louis, Mo.
168210	Canal boat	Bessie	125	125	1	1921	Cohoes, N. Y.	Albany, N. Y.
163288	Barge	Bessie Dollar	38	38	1	1913	St. Paul, Minn.	St. Paul, Minn.
163617	do	Bessie Fahy	415	415	1	1912	South Rondout, N. Y.	New York, N. Y.
31560	Scow	Betsey	7	7	0	1898	Anacortes, Wash.	Seattle, Wash.
167945	Barge	Betty	512	512	1	1920	South Rondout, N. Y.	New York, N. Y.
168231	do	Betty	246	246	1	1921	Whitehall, N. Y.	Albany, N. Y.
167261	do	Betty E. Egan	240	228	1	1918	Kingston, N. Y.	Do.
168247	Canal boat	Beulah	125	125	1	1921	Cohoes, N. Y.	Do.
31724	Scow	Big Sandy	185	185	0	1902	Port Blakely, Wash.	Seattle, Wash.
31623	do	Bill	13	13	0	1899	Anacortes, Wash.	Do.
162298	do	Bill	10	10	0	1904	Port Townsend, Wash.	Port Townsend, Wash.
164136	do	Bill	13	13	0	1910	Seattle, Wash.	Seward, Alaska.
162052	do	Bill Bailey	27	27	0	1903	Loring, Alaska	Ketchikan, Alaska.
166798	Barge	Bill Hughes	490	481	1	1917	Kingston, N. Y.	Albany, N. Y.
167001	Scow	Billy	23	23	0	1917	Sulzer, Alaska	Juneau, Alaska.
168000	Barge	Billy	608	608	1	1920	South Rondout, N. Y.	New York, N. Y.
168910	do	Billy	59	59	1	1923	Delanco, N. J.	Philadelphia, Pa.
168949	Scow	Billgood	211	211	0	1924	Seattle, Wash.	Tacoma, Wash.
167783	do	Billrite	172	172	0	1919	Tacoma, Wash.	Do.
168377	do	Billstrong	206	206	0	1923	Lake Bay, Wash.	Do.
168401	do	Billwell	247	247	0	1922	Do.	Do.
168082	do	Blngo	14	14	0	1912	Hoquiam, Wash.	Port Townsend, Wash.
162233	Canal boat	Blrd S. Coler	103	96	1	1904	Champlain, N. Y.	Rouses Point, N. Y.
165570	do	Blacayne	473	473	1	1914	Elkton, Md.	Philadelphia, Pa.
164536	Dredge	Blsmark	431	431	2	1894	Mobile, Ala.	New York, N. Y.
168208	Barge	Blt	396	396	1	1902	Kingston, N. Y.	Do.
168495	do	Bltmc Transportation Co. No. 40	172	172	1	(†)	(†)	Do.
168496	do	Bltmc Transportation Co. No. 50	253	253	1	(†)	(†)	Do.
166154	Scow	Black Bat	9	9	0	1915	Anacortes, Wash.	Seattle, Wash.
168037	do	Black Hawk	53	53	1	1920	Payment, Mich.	Marquette, Mich.
163702	Barge	Blanche L. Peslin	175	175	1	1923	Whitehall, N. Y.	Albany, N. Y.
168405	do	Blair	10	10	3	1922	Louden, Tenn.	Chattanooga, Tenn.
31680	Scow	Blakely No. 1	255	255	1	1898	Port Blakely, Wash.	Seattle, Wash.
31634	Canal boat	Blanche Howard	104	99	1	1899	Whitehall, N. Y.	Albany, N. Y.
165947	Barge	Bloomfield	483	483	0	1913	Perth Amboy, N. J.	New York, N. Y.
163571	do	Blue Band	463	463	1	1907	South Rondout, N. Y.	Do.
163312	do	Blue Beard	398	398	1	1907	Do.	Do.
162334	do	Blue Bell	401	401	1	1904	Rondout, N. Y.	Do.
31628	do	Blue Bird	249	249	1	1899	Do.	Do.
167987	do	Blue Bird	936	936	0	1900	Portland, Oreg.	Portland, Oreg.
162615	do	Blue Bonnett	522	522	1	1905	Rondout, N. Y.	New York, N. Y.
42853	do	Blue Boy	526	512	1	1901	Gilderleeve, Conn.	Do.
59582	do	Blue Cabin	397	384	1	1901	Perth Amboy, N. J.	Do.
163788	do	Blue Coat	440	436	1	1909	South Rondout, N. Y.	Do.
164282	do	Blue Crest	951	907	1	1910	Gilderleeve, Conn.	Do.
163525	do	Blue Diamond	524	524	1	1914	Kingston, N. Y.	Do.
163859	do	Blue Feather	608	588	1	1908	Gilderleeve, Conn.	Do.
163808	do	Blue Flower	331	331	1	1909	Perth Amboy, N. J.	Do.
166157	do	Blue Girl	435	423	1	1915	South Rondout, N. Y.	Do.
163617	do	Blue Grant	608	588	1	1908	Gilderleeve, Conn.	Do.
166698	do	Blue Grenit	507	507	1	1917	Kingston, N. Y.	Do.
163789	do	Blue Haven	417	417	1	1908	South Rondout, N. Y.	Do.
168035	do	Blue Heron	553	553	1	1920	Kingston, N. Y.	Do.
164709	do	Blue Hummer	304	304	1	1911	South Rondout, N. Y.	Do.
167372	do	Blue Ink	522	522	1	1918	Do.	Do.
163605	do	Blue Jacket	503	503	1	1908	Do.	Do.
163360	do	Blue Jay	462	462	1	1907	Do.	Do.
163441	do	Blue Jeans	593	578	1	1908	Gilderleeve, Conn.	Do.
168015	do	Blue Knight	553	553	1	1920	Kingston, N. Y.	Do.
163303	do	Blue Line	594	579	0	1907	South Rondout, N. Y.	Do.

1 Formerly U. S. N. Barge Monnington.

2 Formerly barge Henry R.

3 Formerly barge Bernard Gulman.

4 Formerly barge Sally Meelok.

5 Formerly barge Klckitat.

6 Formerly barge Hurricane.

7 Formerly barge Typhoon.

8 Formerly barge Frances Scully.

9 Formerly barge Ida Woods.

10 Formerly barge Frank P. Scully.

11 Formerly barge John E. Scully.

12 Formerly barge James H. Scully.

13 Formerly barge Brian Feeney.

14 Formerly barge A. E. Mitchell.

† Unknown.

UNRIGGED MERCHANT VESSELS OF THE UNITED STATES—Continued.

Official No.	Class.	Name of vessel.	Gross tonnage.	Net tonnage.	Crew.	When built.	Where built.	Home port (where permanent document issues).
36912	Barge	Blue Moon	363	344	1	1899	South Rondout, N. Y.	New York, N. Y.
162001	do.	Blue Mountain	661	661	1	1903	Rondout, N. Y.	Do.
165815	do.	Blue Oak	465	465	1	1914	do.	Do.
46607	do.	Blue Ocean	349	332	1	1902	Gilderleeve, Conn.	Do.
169041	do.	Blue Peter	463	463	2	1920	Kingston, N. Y.	Do.
46585	do.	Blue Point	300	300	1	1900	Rondout, N. Y.	Do.
164036	do.	Blue Ribbon	423	423	1	1910	Ferth Amboy, N. J.	Do.
162614	do.	Blue Ridge	324	324	1	1906	Rondout, N. Y.	Do.
47736	Boow	Blue Rock	269	260	0	1893	Ferth Amboy, N. J.	Do.
165907	Barge	Blue Seal	505	505	1	1914	Kingston, N. Y.	Do.
167114	do.	Blue Signet	521	521	1	1917	do.	Do.
59601	do.	Blue Star	527	512	8	1903	Ferth Amboy, N. J.	Do.
164593	do.	Blue Streak	296	296	1	1911	South Rondout, N. Y.	Do.
165796	do.	Blue Thistle	515	515	1	1914	Kingston, N. Y.	Do.
166106	do.	Blue Water	480	480	1	1915	do.	Do.
167921	do.	Blue Whale	535	535	1	1920	Athens, N. Y.	Do.
165358	Boow	Bluff	14	14	0	1907	Nome, Alaska	Nome, Alaska.
165046	Barge	Bluff City	2,405	2,199	14	1919	Crocketts Bluff, Ark.	Memphis, Tenn.
217654	do.	Bluffton (tanker)	6	6	1	1920	Galveston, Tex.	Galveston, Tex.
168633	do.	Blythe	6	6	1	1923	Birchwood, Tenn.	Chattanooga, Tenn.
167469	do.	Bob	563	563	1	1919	South Rondout, N. Y.	New York, N. Y.
168523	Boow	Bob	12	12	1	1922	Sault Ste. Marie, Mich.	Marquette, Mich.
163163	do.	Bob Cook	224	202	4	1907	Duluth, Minn.	Milwaukee, Wis.
166849	Barge	Bob Hughes	432	432	1	1917	Brooklyn, N. Y.	New York, N. Y.
162045	do.	Bobby Ho	379	371	1	1903	Pensacola, Fla.	Pensacola, Fla.
163100	Boow	Bolcom No. 1	94	94	0	1907	Ballard, Wash.	Seattle, Wash.
168426	do.	Bolcom No. 1	111	111	0	1922	Seldovia, Alaska	Seward, Alaska.
163141	do.	Bolcom No. 2	99	99	0	1907	Ballard, Wash.	Seattle, Wash.
166427	do.	Bolcom No. 2	34	34	0	1922	Seldovia, Alaska	Seward, Alaska.
163512	do.	Bolcom No. 3	28	28	0	1908	Seattle, Wash.	Port Angeles, Wash.
163708	do.	Bolcom No. 4	105	105	0	1908	do.	Seattle, Wash.
163756	do.	Bolcom No. 5	104	104	0	1909	do.	Port Townsend, Wash.
164468	do.	Bolcom No. 6	120	120	0	1911	do.	Seattle, Wash.
164469	do.	Bolcom No. 7	120	120	0	1911	do.	Do.
164611	do.	Bolcom No. 8	63	63	0	1911	do.	Do.
164641	do.	Bolcom No. 9	112	112	0	1911	do.	Do.
164669	do.	Bolcom No. 10	116	116	0	1911	do.	Do.
165531	do.	Bolcom No. 11	197	197	0	1913	do.	Do.
165556	do.	Bolcom No. 12	193	193	0	1913	do.	Do.
165583	do.	Bolcom No. 13	156	156	0	1914	do.	Do.
167360	do.	Bolcom No. 14	57	57	0	1913	do.	Do.
166204	Barge	Bonham	197	97	1	1913	Rondout, N. Y.	New York, N. Y.
3554	do.	Bonita	73	73	2	1892	Detroit, Mich.	Milwaukee, Wis.
167786	Boow	Bonita	10	10	0	1919	Shelton, Wash.	Tacoma, Wash.
166731	do.	Booth No. 1	20	20	0	1917	Seattle, Wash.	Seattle, Wash.
167174	do.	Booth No. 2	17	17	0	1913	Port Hadlock, Wash.	Do.
165893	Barge	Bordentown	243	243	1	1915	Cramer Hill, N. J.	Philadelphia, Pa.
31467	do.	Boston	115	109	1	1883	Brooklyn, N. Y.	New York, N. Y.
164367	do.	Boston	164	164	1	1908	do.	Do.
168961	do.	Bowie	284	284	1	1923	Kingston, N. Y.	Do.
168354	do.	Bowling Green	509	509	1	1921	Tottenville, N. Y.	Do.
166000	do.	Bowling Green	396	396	1	1915	Rondout, N. Y.	Do.
31591	do.	Boy	131	131	1	1896	Brooklyn, N. Y.	Do.
3095	do.	Boyleston	568	514	4	1879	Brookport, Me.	Boston, Mass.
167334	Boow	Boy Scout	39	39	1	1918	Tonawanda, N. Y.	Buffalo, N. Y.
163691	Barge	Braddock	151	104	1	1906	Baltimore, Md.	Baltimore, Md.
163109	do.	Brandywine	387	387	1	1902	Elkton, Md.	Philadelphia, Pa.
164117	do.	Breton	456	456	1	1910	do.	Do.
162712	Dredge	BREAN BOUV	345	295	8	1886	Toledo, Ohio	Buffalo, N. Y.
163051	Barge	Bridgeport	269	259	1	1907	Kingston, N. Y.	New York, N. Y.
165286	do.	Bright	6	6	1	1909	Bright, Tenn.	Chattanooga, Tenn.
31696	do.	Bright Star	217	217	1	1901	Rondout, N. Y.	New York, N. Y.
162276	do.	Brimstone	323	323	1	1904	Mariners Harbor, N. Y.	Do.
163354	do.	Bristol	539	501	3	1907	Noank, Conn.	Do.
53269	do.	BRITANNIA	1,170	1,100	8	1891	West Superior, Wis.	Do.
31552	do.	Broad Mountain	237	237	0	1891	South Rondout, N. Y.	Do.
166190	do.	Broadway	439	439	0	1915	Rondout, N. Y.	Do.
58001	do.	Bronx Barge Corporation No. 1	308	289	1	1888	Northpoint, Md.	Do.
31502	do.	Brooklyn	154	147	1	1887	South Brooklyn, N. Y.	Do.
162867	do.	Brooklyn Eastern District Terminal No. 2	853	853	1	1906	Noank, Conn.	Do.

1 Formerly barge Eva.

2 Formerly barge Julia.

3 Formerly barge Janet.

4 Formerly barge Jack T. Scully

5 Formerly scow Henry Bell.

6 Formerly barge Helen Woods.

7 Formerly barge Thomas Horan, Jr.

8 Formerly barge Terrible.

9 Formerly barge Rose M. Feeney.

10 Formerly barge Mary Horan.

11 Formerly barge B. M. I. No. 1.

12 Formerly barge B. M. I. No. 2.

13 Formerly barge B. M. I. No. 3.

14 Formerly barge B. M. I. No. 4.

15 Formerly barge B. M. I. No. 5.

16 Formerly barge B. M. I. No. 6.

17 Formerly barge B. M. I. No. 7.

18 Formerly barge B. M. I. No. 8.

19 Formerly barge B. M. I. No. 9.

20 Formerly barge B. M. I. No. 10.

21 Formerly barge Perryville; rebuilt 1915.

22 Formerly barge 116.

23 Formerly barge 116.

24 Formerly barge 116.

25 Formerly barge 116.

26 Formerly barge 116.

27 Formerly barge 116.

28 Formerly barge 116.

29 Formerly barge 116.

30 Formerly barge 116.

31 Formerly barge 116.

32 Formerly barge 116.

33 Formerly barge 116.

34 Formerly barge 116.

35 Formerly barge 116.

UNRIGGED MERCHANT VESSELS OF THE UNITED STATES—Continued.

Official No.	Class.	Name of vessel.	Gross tonnage.	Net tonnage.	Crew.	When built.	Where built.	Home port (where permanent document issues).
164085	Barge	BROOKLYN EASTERN DISTRICT TERMINAL No. 5.	792	792	1	1910	Camden, N. J.	New York, N. Y.
165480	do	BROOKLYN EASTERN DISTRICT TERMINAL No. 6.	826	826	2	1918	do	Do.
165041	do	BROOKLYN EASTERN DISTRICT TERMINAL No. 7.	873	873	2	1912	do	Do.
162868	do	BROOKLYN EASTERN DISTRICT TERMINAL No. 8.	863	863	1	1906	Noank, Conn.	Do.
168394	do	Brooklyn Eastern District Terminal No. 17.	1,166	1,166	1	1922	Camden, N. J.	Do.
164783	do	BROOKLYN EASTERN DISTRICT TERMINAL No. 14.	807	807	2	1912	do	Do.
160978	do †	Brooklyn Eastern District Terminal No. 16.	425	425	1	1890	Brooklyn, N. Y.	Do.
168443	do	BROOKLYN EASTERN DISTRICT TERMINAL No. 18.	1,166	1,166	1	1922	Camden, N. J.	Do.
168553	do	BROOKLYN EASTERN DISTRICT TERMINAL No. 19.	1,166	1,166	1	1922	do	Do.
168561	do	BROOKLYN EASTERN DISTRICT TERMINAL No. 20.	1,166	1,166	1	1923	do	Do.
168572	do	BROOKLYN EASTERN DISTRICT TERMINAL No. 21.	1,166	1,166	1	1923	do	Do.
164922	do	Brooks	7	7	1	1912	Clayton, N. Y.	Cape Vincent, N. Y.
3465	Scow	Brothers	54	52	4	1890	San Francisco, Calif.	Los Angeles, Calif.
168847	Dredge	Broward	166	163	15	1923	Baltimore, Md.	Miami, Fla.
169004	do	Broward II.	174	163	14	1924	do	Baltimore, Md.
168573	Scow	Brown	16	16	2	1922	Chamberlain, Tenn.	Los Angeles, Calif.
166344	do	Brownsville No. IV.	21	21	0	1916	Brownsville, Wash.	Seattle, Wash.
164166	do	Bruce	11	11	0	1911	Ketchikan, Alaska.	Do.
167015	Barge	Brunmfel	7	7	0	1917	Londr City, Tenn.	Chattanooga, Tenn.
162914	do	Brunswick	168	168	1	1906	Kingston, N. Y.	New York, N. Y.
165631	do	Brunswick	473	473	1	1914	Chesapeake City, Md.	Philadelphia, Pa.
166836	do	Bucksport	532	532	1	1917	Tottenville, N. Y.	New York, N. Y.
167572	Scow	Bud	13	13	1	1915	Sault Ste. Marie, Mich.	Marquette, Mich.
164976	Barge	Budge	10	10	2	1912	Clinton, Iowa	Dubuque, Iowa.
169837	do	Budwaiser	210	210	0	1909	Ballard, Wash.	Eagle, Alaska.
31618	do	Buffalo	351	351	6	1899	Wilmington, Del.	New York, N. Y.
164496	Scow	Bug	14	14	0	1911	Ketchikan, Alaska.	Ketchikan, Alaska.
167442	do	Bug	8	8	0	1918	Mount Vernon, Wash.	Seattle, Wash.
168662	do	Bug	7	7	1	1923	Alna, Me.	Bath, Me.
307025	do	Bull	66	66	3	1915	Buffalo, N. Y.	Buffalo, N. Y.
31691	Barge	Bullton	180	186	1	1900	Perth Amboy, N. J.	New York, N. Y.
167439	do	Bundy	241	239	1	1918	Athens, N. Y.	Albany, N. Y.
166691	do	Burton Lee	313	313	1	1917	Brooklyn, N. Y.	New York, N. Y.
168992	Scow	Burwood	45	45	1	1923	Bellingham, Wash.	Seattle, Wash.
164808	Barge	Bussell	10	10	1	1912	Lenoir City, Tenn.	Chattanooga, Tenn.
168290	do	Buster K.	20	20	1	1921	Tennans, Tenn.	St. Louis, Mo.
166564	do	Butler	23	208	1	1916	Brooklyn, N. Y.	Baltimore, Md.
167222	do	Butterfly	18	18	1	1918	Clarendon, Ark.	St. Louis, Mo.
165444	House boat	By-Neth	46	46	1	1913	Baltimore, Md.	Baltimore, Md.
165121	Canal boat	Byrnes Sisters	128	128	1	1893	Buffalo, N. Y.	New York, N. Y.
C.								
166136	Scow	C.	198	198	1	1910	Baltimore, Md.	Baltimore, Md.
166688	Barge	C.	10	10	1	1917	Seattle, Wash.	Seattle, Wash.
34435	do	C. O.	6	6	0	1902	Whatcom, Wash.	Juneau, Alaska.
169042	Scow	C. C. Co. No. 1.	29	29	0	1915	Seattle, Wash.	Seattle, Wash.
168043	do	C. C. Co. No. 2.	29	29	0	1915	do	Do.
169044	do	C. C. Co. No. 3.	29	29	0	1915	do	Do.
167033	do	C. C. Co. No. 7.	445	445	0	1915	Portland, Oreg.	Do.
167071	do	C. C. Co. No. 9.	459	459	0	1915	do	Do.
169740	Barge	C. C. & B. Inc. No. 3.	380	380	1	1917	South Rondout, N. Y.	Boston, Mass.
166787	do	C. C. & B. Inc. No. 4.	387	378	1	1917	Connellly, N. Y.	Do.
166788	do	C. C. & B. Inc. No. 5.	387	378	1	1917	do	Do.
167102	do	C. C. & B. Inc. No. 6.	398	388	1	1917	South Rondout, N. Y.	Do.
167809	Scow	C. F. L. Co. No. 1.	42	42	1	1920	Hoculiam, Wash.	Seattle, Wash.
167701	Barge	C. L. & T. Co. No. 30.	161	161	1	1919	Baltimore, Md.	Baltimore, Md.
167705	Scow	C. L. & T. Co. No. 46.	159	159	1	1919	do	Do.
168124	do	C. L. & T. Co. No. 129.	156	156	1	1920	do	Do.
168125	do	C. L. & T. Co. No. 151.	161	159	1	1920	do	Do.
168126	do	C. L. & T. Co. No. 181.	161	161	1	1920	do	Do.
168116	do	C. L. & T. Co. No. 253.	153	153	1	1920	do	Do.
168117	do	C. L. & T. Co. No. 288.	134	134	1	1923	do	Do.
168118	do	C. L. & T. Co. No. 289.	135	135	1	1911	do	Do.
166119	do	C. L. & T. Co. No. 314.	163	163	1	1915	do	Do.
166120	do	C. L. & T. Co. No. 321.	169	169	0	1913	do	Do.
168127	do	C. L. & T. Co. No. 467.	123	123	1	1920	do	Do.
167740	do	C. M. Co. No. 1.	13	13	0	1919	Tacoma, Wash.	Tacoma, Wash.
164087	do	C. P. No. 3.	10	10	0	1910	Village Point, Wash.	Seattle, Wash.
164088	do	C. P. No. 4.	10	10	0	1910	do	Do.

† Formerly barge John C.

† Car float.

† Composite.

‡ Lost June 30, 1924.

UNRIGGED MERCHANT VESSELS OF THE UNITED STATES—Continued.

Official No.	Class.	Name of vessel.	Gross tonnage.	Net tonnage.	Crew.	When built.	Where built.	Home port (where permanent document issues).
164244	Scow	O. P. No. 5	25	25	1	1910	Bellingham, Wash.	Seattle, Wash.
164245	do	O. P. No. 6	25	25	1	1910	do	Port Townsend, Wash.
165125	do	O. P. No. 7	26	26	0	1913	do	Do.
165121	do	O. P. No. 8	26	26	0	1913	do	Do.
165137	do	O. P. No. 9	26	26	0	1913	do	Do.
165269	do	O. P. No. 10	262	262	0	1913	do	Seattle, Wash.
165805	do	O. P. No. 11	26	26	0	1914	do	Do.
165806	do	O. P. No. 12	26	26	0	1914	do	Do.
165810	do	O. P. No. 13	26	26	0	1914	do	Do.
165811	do	O. P. No. 14	26	26	0	1914	do	Do.
166648	do	O. P. No. 15	26	26	0	1917	Beach, Wash.	Do.
166649	do	O. P. No. 16	26	26	0	1917	do	Do.
166650	do	O. P. No. 17	26	26	0	1917	do	Do.
164793	do	C. P. P. Co. No. 1	24	24	0	1912	Port Blakely, Wash.	Portland, Oreg.
164428	do	C. P. P. C. No. 1	22	22	0	1922	Cordova, Alaska	Cordova, Alaska.
167196	do	C. R. P. Co. No. 1	44	44	0	1918	Mukilton, Wash.	Seattle, Wash.
167182	do	O. B. Co. No. 1	35	35	2	1917	Seattle, Wash.	Juneau, Alaska.
164864	do	O. T. & B. Co. No. 1	67	67	0	1912	Bellingham, Wash.	Seattle, Wash.
164864	do	O. T. & B. Co. No. 2	26	26	0	1912	do	Do.
34381	do	O. W. F. No. 2	23	23	0	1900	Anacortes, Wash.	Port Angeles, Wash.
164663	do	O. & W. No. 1	41	41	0	1904	Aberdeen, Wash.	Port Townsend, Wash.
34401	Barge	O. Tryon	200	200	1	1901	Peris Amboy, N. J.	New York, N. Y.
162141	do	O. O. Harris	346	346	0	1903	Brooklyn, N. Y.	Do.
162257	do	O. D. S. Miller	397	397	1	1913	South Rondout, N. Y.	Do.
162211	Canal boat	O. E. Holden	104	99	1	1904	Whitehall, N. Y.	Rouses Point, N. Y.
160986	do	O. F. Burns	117	113	1	1914	Watervliet, N. Y.	Albany, N. Y.
34176	Barge	O. F. Deering	106	101	1	1890	Portland, Conn.	New York, N. Y.
163853	Canal boat	O. H. McKee, jr.	131	125	1	1909	Champion, N. Y.	Albany, N. Y.
34343	Barge	O. H. Tibbits	299	299	1	1899	Tomkins Cove, N. Y.	New York, N. Y.
160687	Canal boat	O. H. Timany	117	113	1	1911	Schuylerville, N. Y.	Albany, N. Y.
34283	Barge	O. I. Gibbs, jr.	303	303	2	1897	Brooklyn, N. Y.	New York, N. Y.
163543	do	O. I. Shepard	450	433	0	1915	Gildersleeve, Conn.	Do.
162132	Scow	O. J. Brown	141	134	1	1903	Eddyville, N. Y.	Do.
166711	Barge	O. J. Cleary	533	523	1	1917	Brooklyn, N. Y.	Do.
163322	do	O. J. Curran	238	228	0	1906	do	Do.
163414	do	O. L. Perkins	157	144	3	1913	do	Philadelphia, Pa.
160879	Canal boat	O. M. Potter	117	113	1	1913	South Portland, Me.	Albany, N. Y.
162894	do	O. M. Schuyler	94	90	1	1893	Schuylerville, N. Y.	Do.
163810	do	O. E. Fee	104	97	1	1893	St. Johnsville, N. Y.	Do.
161139	Barge	O. E. Gardner	524	506	1	1899	Durhamville, N. Y.	Do.
34231	Canal boat	O. T. Lavery	103	98	1	1915	Gildersleeve, Conn.	New York, N. Y.
162023	Barge	O. T. Rowland	262	262	2	1893	Whitehall, N. Y.	Albany, N. Y.
162222	do	O. W. Crane	367	367	1	1908	Elkton, Md.	Wilmington, N. C.
163790	do	Cadet Blue	418	418	1	1909	Kingston, N. Y.	New York, N. Y.
34230	do	Calcasieu	239	239	2	1895	South Rondout, N. Y.	Do.
34238	do	Calcium	345	345	1	1899	Lake Charles, La.	Galveston, Tex.
163330	Houseboat	Callie	23	23	0	1899	Buffalo, N. Y.	Buffalo, N. Y.
162881	Barge	Calmet	330	330	3	1906	Brownsville, Ky.	Louisville, Ky.
34451	do	Calvert	368	368	2	1900	Mariners Harbor, N. Y.	New York, N. Y.
163448	do	Calvin	415	415	1	1908	Elkton, Md.	Wilmington, Del.
164070	do	Calvin T. Davison	449	440	1	1908	do	Philadelphia, Pa.
164981	do	Camille	239	239	0	1912	Milford, Del.	Baltimore, Md.
162178	Scow	Campbell Mill Co. No. 1	66	66	1	1921	St. Michael, Alaska	St. Michael, Alaska.
166736	Barge	Canton	313	313	1	1917	Kirkland, Wash.	Seattle, Wash.
166628	Scow	Cap	13	13	0	1917	Brooklyn, N. Y.	Baltimore, Md.
162486	Barge	Capo	286	235	1	1903	Seattle, Wash.	Seattle, Wash.
163216	do	Capitol	414	414	6	1907	Brooklyn, N. Y.	New York, N. Y.
34334	Scow	Capping Scow No. 1	12	12	0	1899	do	Do.
34335	do	Capping Scow No. 2	12	12	0	1899	New Whatcom, Wash.	Seattle, Wash.
34325	do	Capping Scow No. 4	12	12	0	1899	do	Port Townsend, Wash.
34145	Barge	Capt. Albert	97	97	2	1895	do	Do.
167754	do	Captain Blahop	535	535	1	1919	Brooklyn, N. Y.	New York, N. Y.
34426	do	Captain Jameson	384	334	1	1901	Kingston, N. Y.	Albany, N. Y.
165000	do	Captain Jarvis	453	453	1	1912	Rondout, N. Y.	New York, N. Y.
165617	do	Captain Tom	224	224	1	1917	Port Richmond, N. Y.	Do.
34209	do	Capt. Tom	154	154	1	1917	Brooklyn, N. Y.	Do.
163664	do	Capt. Frank Sullivan	202	202	1	1893	do	New London, Conn.
167262	do	Capt. M. Chapman	264	247	1	1908	West New Brighton, N. Y.	New York, N. Y.
165341	do	Capt. M. Quinn	462	462	1	1918	Cohoes, N. Y.	Albany, N. Y.
166602	do	Capt. R. B. Clark	247	247	1	1913	Brooklyn, N. Y.	New York, N. Y.
34247	do	Carbonate	94	94	1	1917	Watervliet, N. Y.	Do.
162956	do	Cardigan	319	319	1	1896	Buffalo, N. Y.	Buffalo, N. Y.
130479	do	Caribou	186	186	0	1906	Buffalo, N. Y.	New York, N. Y.
163470	do	Carl	289	252	3	1890	Stoughtsburg, N. Y.	New York, N. Y.
165809	Scow	Carmants	410	410	0	1906	St. Michael, Alaska	St. Michael, Alaska.
34448	Barge	Carnation	119	119	0	1914	New London, Conn.	New London, Conn.
165012	Canal boat	Carolina	334	334	1	1907	Perth Amboy, N. J.	New York, N. Y.
166486	Barge	Caroline	100	94	1	1912	Seattle, Wash.	Seattle, Wash.
126642	do	Caroline Dixon	126	126	1	1912	Elkton, Md.	Philadelphia, Pa.
			75	45	2	1878	Elizabeth City, N. O.	Albany, N. Y.
							Brooklyn, N. Y.	New York, N. Y.
							San Francisco, Calif.	Los Angeles, Calif.

1 Formerly barge New York Dock Terminal No. 23.

2 Formerly st. s. Nathan Hale.

† Rebuilt, 1923.

UNRIGGED MERCHANT VESSELS OF THE UNITED STATES—Continued.

Official No.	Class.	Name of vessel.	Gross tonnage.	Net tonnage.	Crew.	When built.	Where built.	Home port (where permanent document issued).
34389	Canal boat	Caroline White	106	100	1	1900	Champlain, N. Y.	Albany, N. Y.
163952	Barge	Carolyn	531	531	1	1924	Kingston, N. Y.	Do.
163074	Scow	Carp	27	27	0	1907	Bellingham, Wash.	Ketchikan, Alaska.
34442	Barge	Carrie	365	365	0	1901	Gildersleeve, Conn.	New York, N. Y.
168992	do	Carroll	300	300	3	1895	Elkton, Md.	Wilmington, N. C.
168419	do	Carroll K. West	385	385	0	1921	Brooklyn, N. Y.	New York, N. Y.
162690	do	Cary & Davis No. 1	180	180	0	1923	Fort Blakely, Wash.	Seattle, Wash.
185207	do	Catawba	473	473	1	1913	Elkton, Md.	Baltimore, Md.
167532	do	Catfish	52	52	1	1919	Bellingham, Wash.	Philadelphia, Pa.
166144	Barge	Catherine Kelly	425	425	1	1915	Kingston, N. Y.	Seattle, Wash.
169073	do	Catherine	349	349	1	1917	Norfolk, Va.	New York, N. Y.
167027	Canal boat	Catherine	108	101	1	1917	Cohoes, N. Y.	Do.
168232	Barge	Catherine	246	246	1	1921	Whitehall, N. Y.	Rouses Point, N. Y.
165555	do	Catherine Hughes	580	580	0	1913	Kingston, N. Y.	Albany, N. Y.
34425	do	Catherine Ward	253	241	1	1901	Perth Amboy, N. J.	New York, N. Y.
163814	do	Catherine Murray	144	144	1	1906	Kingston, N. Y.	Do.
163789	do	Catherines C. Boles	236	223	1	1917	Whitehall, N. Y.	Albany, N. Y.
34438	do	Catootin	304	292	2	1901	Port Richmond, N. Y.	Baltimore, Md.
169026	Scow	CAUDREN	261	261	2	1914	Newport News, Va.	Buffalo, N. Y.
63034	Barge	CAUYGA	374	374	1	1898	Elkton, Md.	Philadelphia, Pa.
168254	do	CAUYGA	351	343	2	1921	Chester, Pa.	Port Arthur, Tex.
34444	do	Cecil	370	370	2	1900	Elkton, Md.	Wilmington, Del.
164991	do	Cedarcliff	323	323	1	1910	Kingston, N. Y.	New York, N. Y.
164375	do	Cedar Hill No. 2	269	269	1	Do.
164379	do	Cedar Hill No. 3	272	272	1	Do.
162675	do	Celestine McNally	441	441	1	1906	Elkton, Md.	Wilmington, Del.
167813	do	Central Niquero 1	229	222	2	1920	Westlake, La.	New Orleans, La.
167824	do	Central Niquero 2	229	222	2	1920	Do.
167825	do	Central Niquero 3	229	222	2	1920	Do.
34432	do	Century	623	544	2	1901	Brooklyn, N. Y.	New York, N. Y.
216516	do	CHAGRES (tanker)	1,161	1,132	10	1873	Port Glasgow, Scotland	Port Arthur, Tex.
163331	do	Chairman	319	319	1	1907	Brooklyn, N. Y.	New York, N. Y.
34272	do	Chaldoan	139	139	1	1896	Do.
168396	do	Challenger	86	85	2	1898	South San Francisco, Calif.	Los Angeles, Calif.
168630	do	Challenger No. 2	39	39	1	1913	Los Angeles, Calif.	Do.
168648	do	Chamberlain Ferry	7	7	1	1922	Newark, N. J.	St. Louis, Mo.
163723	do	Champlain	473	473	1	1914	Chesapeake City, Md.	Philadelphia, Pa.
168893	Scow	Champlain	330	330	1	1914	Brooklyn, N. Y.	New York, N. Y.
169987	Barge	Chancellor	639	539	0	1921	Kingston, N. Y.	Do.
163813	do	Chapleo	238	238	1	1909	Camden, N. J.	Do.
162679	do	Charles	306	378	0	1906	Gildersleeve, Conn.	Do.
169015	Scow	Chas. Brenner No. 1	6	6	0	1923	Olympia, Wash.	Tacoma, Wash.
169016	do	Chas. Brenner No. 2	6	6	0	1923	Do.
164670	do	Charles D	314	314	0	1911	Everett, Wash.	Port Townsend, Wash.
63044	Barge	Charles Frederick	221	221	1	1901	Astoria, N. Y.	New York, N. Y.
166018	do	Charles O	389	389	0	1911	Brooklyn, N. Y.	Do.
166603	do	Charles A. Freeburn	307	307	1	1900	Do.
34304	do	Charles A. McCaffrey	357	357	0	1898	South Rondout, N. Y.	Albany, N. Y.
165495	Canal boat	Charles A. Riley	108	100	1	1918	Whitehall, N. Y.	Do.
168315	Barge	Chas. D. Snetekor	420	420	1	1906	Perth Amboy, N. J.	New York, N. Y.
163557	Canal boat	Charles E. Gates	102	95	1	1901	Northumberland, N. Y.	Albany, N. Y.
168903	Barge	Charles E. Howe	357	357	1	1923	New York, N. Y.	New York, N. Y.
162705	do	Charles E. McNally	459	459	1	1906	Elkton, Md.	Philadelphia, Pa.
167101	do	Chas. F. Randolph	497	497	1	1917	Rondout, N. Y.	New York, N. Y.
30077	do	Chas. F. Waterbury	244	244	0	1896	Long Island City, N. Y.	Do.
162633	do	Charles L. Tague	335	335	1	1908	Rondout, N. Y.	Do.
163556	Canal boat	Charles R. McMillen	104	98	1	1908	Lansingburg, N. Y.	Albany, N. Y.
167370	Barge	Charles R. O'Connor	447	447	1	1918	Kingston, N. Y.	New York, N. Y.
163316	do	Charleston	145	145	1	1906	Do.
163813	do	Charleston	473	473	1	1914	Elkton, Md.	Philadelphia, Pa.
167269	Scow	Charley	43	43	0	1916	Everett, Wash.	Seattle, Wash.
165459	do	Charlotte	320	320	1	1924	Brooklyn, N. Y.	New York, N. Y.
168404	Barge	Charlotte	9	9	0	1922	Knoxville, Tenn.	Chattanooga, Tenn.
168866	Scow	Charlotte	287	287	0	1923	Everett, Wash.	Seattle, Wash.
167520	do	Chart	52	52	0	1919	Bellingham, Wash.	Do.
162447	Barge	CHARRIERS (tanker)	275	275	2	1896	Elizabeth, N. J.	Port Arthur, Tex.
166106	Scow	Chatham	37	37	1	1913	Seattle, Wash.	Seattle, Wash.
167805	do	Chatham No. 2	38	38	0	1920	Do.
34347	Barge	Cheer	332	332	1	1900	Brooklyn, N. Y.	New York, N. Y.
162926	do	Chona	440	440	1	1906	St. Michael, Alaska	St. Michael, Alaska
165116	do	Cherokee	473	473	1	1913	Elkton, Md.	Philadelphia, Pa.
165508	Scow	Chesley No. 1	193	193	0	1913	Seattle, Wash.	Seattle, Wash.
162118	do	Chesley No. 2	266	266	0	1913	Port Blakely, Wash.	Tacoma, Wash.
164124	do	Chesley No. 3	188	188	0	1910	Seattle, Wash.	Seattle, Wash.
163577	do	Chesley No. 4	276	276	0	1908	Houquiam, Wash.	Do.

1 Formerly barge W. M. Moran.

2 Formerly barge Catherine O. Ryan.

3 Formerly barge (a) Wm. J. McMillan.

(b) Marie Hooper.

4 Formerly (a) British st. s. Iona.

(b) Chilean st. s. Iona.

5 Formerly barge Wilbur.

6 Formerly barge Two Friends.

7 Formerly barge Archibald McNeil.

8 Formerly scow Blakeley No. 2.

9 Formerly scow H. & S. No. 3.

10 Formerly scow Independent Asphalt No. 4.

† Rebuilt, 1922.

UNRIGGED MERCHANT VESSELS OF THE UNITED STATES—Continued.

Official No.	Class.	Name of vessel.	Gross tonnage.	Net tonnage.	Crew.	When built.	Where built.	Home port (where permanent document issued).
165184	Scow	Chesley No. 8	143	143	0	1918	Seattle, Wash.	Seattle, Wash.
164445	do	Chesley No. 10	272	272	0	1911	do	Do.
164460	do	Chesley No. 12	195	195	0	1911	do	Do.
164406	do	Chesley No. 13	323	323	0	1912	do	Do.
163718	do	Chesley No. 15	62	62	0	1906	do	Do.
165552	do	Chesley No. 17	102	102	0	1913	do	Do.
165107	do	Chesley No. 18	300	300	0	1912	Portland, Oreg.	Tacoma, Wash.
168056	Barge	Chesmond Ferry	8	8	1	1919	Chesmond, Ark.	St. Louis, Mo.
164514	do	Chester	460	460	1	1911	Elkton, Md.	Philadelphia, Pa.
24275	Scow	Chicago	314	271	2	1897	Baltimore, Md.	Baltimore, Md.
24520	Barge	Chicago	351	351	6	1896	Wilmington, Del.	New York, N. Y.
162852	do	Chicago	414	414	8	1919	Jersey City, N. J.	Do.
24287	do	Chief	170	180	2	1897	Noank, Conn.	Do.
162643	Scow	Chief	50	50	0	1917	South Bend, Wash.	Seattle, Wash.
164437	do	Chief No. 2	123	123	1	1907	Oshkosh, Wis.	Milwaukee, Wis.
219704	Barge	Chilcat	14	14	0	1920	Bellingham, Wash.	Seattle, Wash.
163589	Scow	Chinik	25	25	0	1907	Nome, Alaska	Nome, Alaska
34405	do	Chinook	104	104	0	1901	New Whatcom, Wash.	Port Townsend, Wash.
162198	do	Chinook	316	316	13	1904	Duluth, Minn.	Detroit, Mich.
204019	Barge	Chinook	167	167	6	1907	Friday Harbor, Wash.	Seattle, Wash.
166667	do	Chisolm	766	746	1	1917	Elkton, Md.	Philadelphia, Pa.
164838	Scow	Chlopeck No. 1	64	64	0	1912	Seattle, Wash.	Seattle, Wash.
166193	Barge	Chocaw	707	649	1	1876	Sunderland, England	Mobile, Ala.
513024	do	Choptank	376	376	1	1897	Elkton, Md.	Philadelphia, Pa.
36928	do	Chowan	375	375	1	1898	do	Do.
166643	Scow	Chris	33	33	0	1917	Seattle, Wash.	Seattle, Wash.
162165	Barge	Christians	363	363	1	1901	Elkton, Md.	Philadelphia, Pa.
166238	do	Christians	260	260	2	1903	Wilmington, Del.	Marblehead, Mass.
166896	Scow	Chub	72	72	0	1924	Bellingham, Wash.	Ketchikan, Alaska
166376	Barge	Chuck	8	8	1	1913	Kingston, Tenn.	Chattanooga, Tenn.
166185	Scow	Chuck	12	12	0	1921	Clinton, Wash.	Seattle, Wash.
168072	do	Chum	27	27	0	1907	Bellingham, Wash.	Ketchikan, Alaska
167907	Barge	Cla de Nav. Int. S. A. 3	632	625	2	1920	Westlake, La.	Morgan City, La.
168032	do	Cla de Nav. Int. S. A. 4	632	625	2	1920	do	Do.
24274	do	Cincinnati	323	311	2	1896	Baltimore, Md.	Baltimore, Md.
166511	do	Cincinnati	464	464	3	1919	Jersey City, N. J.	Do.
163612	do	CINCINNATI	291	291	0	1922	Pittsburgh, Pa.	Louisville, Ky.
163611	do	Citizen	340	340	1	1908	Brooklyn, N. Y.	New York, N. Y.
24237	do	City Point	100	95	1	1893	Portsmouth, Va.	Elizabeth City, N. C.
125791	do	City of Boston	269	269	4	1880	Boston, Mass.	Boston, Mass.
126039	do	City of Malden	302	294	4	1883	Chelsea, Mass.	Milwaukee, Wis.
163613	do	Civilian	340	340	1	1903	Brooklyn, N. Y.	New York, N. Y.
166515	Canal boat	Claire B. Follette	159	159	0	1915	Tonawanda, N. Y.	Do.
163646	Scow	Claire, O. L. Co.	250	250	0	1908	Everett, Wash.	Port Townsend, Wash.
34292	Barge	Clara	184	104	1	1898	New York, N. Y.	New York, N. Y.
162616	do	Clara	480	480	1	1906	Elkton, Md.	Philadelphia, Pa.
162210	do	Clara	8	8	1	1921	Grafton, Ill.	St. Louis, Mo.
167036	do	Clara A. Dillon	254	247	1	1917	Coboes, N. Y.	New York, N. Y.
46601	do	Clara McNally	417	417	1	1901	Elkton, Md.	Philadelphia, Pa.
24439	do	Clermont	304	292	2	1901	Port Richmond, N. Y.	Baltimore, Md.
165484	Canal boat	Clarence E. F. Dumareq	124	118	1	1918	Whitehall, N. Y.	Albany, N. Y.
163030	do	Clarence S. Betts	164	152	1	1912	Tonawanda, N. Y.	New York, N. Y.
162920	Scow	Clark and Lennon	48	48	1	1906	Sedro Woolley, Wash.	Port Townsend, Wash.
162446	Barge	Clarkburg	305	305	1	1913	Mariners Harbor, N. Y.	Baltimore, Md.
163448	Scow	Clark-Nickerson No. 1	170	170	0	1913	Seattle, Wash.	Everett, Wash.
164493	do	Clark-Nickerson No. 2	348	348	0	1913	do	Seattle, Wash.
162563	Barge	Clary Bros.	288	222	1	1893	Brooklyn, N. Y.	New York, N. Y.
166530	do	Clermont	323	323	2	1916	do	Do.
166351	do	Cleveland	414	414	0	1919	Jersey City, N. J.	Do.
24276	do	Cleveland	281	245	2	1897	Baltimore, Md.	Baltimore, Md.
162643	do	Cleveland No. 2	38	30	1	1923	Beaumont, Tex.	Port Arthur, Tex.
162636	do	Clifford Meaney	275	275	1	1921	Kingston, N. Y.	Albany, N. Y.
162090	do	Clifton	147	130	2	1908	Port Richmond, N. Y.	Baltimore, Md.
166642	do	Clingstone	291	291	0	Brooklyn, N. Y.	New York, N. Y.
163906	Canal boat	Clifton Wilson	102	96	1	1909	Waterford, N. Y.	Albany, N. Y.
167952	Barge	Clyde	324	324	1	1914	Ithaca, N. Y.	New York, N. Y.
168552	do	Clyde	481	481	1	1922	Brooklyn, N. Y.	Do.
167319	do	Coast Fishing Co. No. 1	18	18	1	1916	Los Angeles, Calif.	Los Angeles, Calif.
168460	do	Coast Fishing Co. No. 1	54	54	1	1910	do	Do.
167791	do	Coast Fishing Co. No. 2	49	49	1	1918	Wilmington, Calif.	Do.
163741	Scow	Coast No. 1	31	31	0	1909	Anacortes, Wash.	Juneau, Alaska
163742	do	Coast No. 2	31	31	0	1909	do	Do.
166567	Barge	Coast Transit Co. No. 2	263	263	0	1907	Long Island City, N. Y.	New York, N. Y.
166556	do	Coast Transit No. 5	419	419	0	1916	Brooklyn, N. Y.	Do.
162078	Scow	Cod	27	27	0	1907	Bellingham, Wash.	Ketchikan, Alaska
165446	Barge	Cohansey	473	473	1	1913	Elkton, Md.	Philadelphia, Pa.
168071	Scow	Coho	27	27	0	1907	Bellingham, Wash.	Ketchikan, Alaska

1 Formerly scow Rosario.

2 Formerly scow Elchoco.

3 Formerly st. s. Venus.

4 Formerly Russian barge Hilla.

5 Formerly barge Magnolia.

6 Formerly barge E. A. Souder.

7 Formerly barge Sharon Hill.

8 Formerly barge Jos. W. Janney.

† Rebuilt, 1909.

‡ Rebuilt, 1908.

UNRIGGED MERCHANT VESSELS OF THE UNITED STATES—Continued.

Official No.	Class.	Name of vessel.	Gross tonnage.	Net tonnage.	Crew.	When built.	Where built.	Home port (where permanent document issued).
167435	Scow	Colby No. 1	42	42	1	1918	Colby, Wash.	Seattle, Wash.
168199	do	Cole	5	5	0	1921	Anacortes, Wash.	Do.
168090	Barge	Collegian	271	271	2	1906	Brooklyn, N. Y.	New York, N. Y.
168049	do	Collins Bluff Ferry	9	9	1	1920	Collins Bluff, Ark.	St. Louis, Mo.
168623	do	Collins Bluff Ferry	9	9	1	1923	Doddridge, Ark.	Memphis, Tenn.
24284	do	Colmar	244	230	0	1897	Noank, Conn.	Fall River, Mass.
162368	do	Colonel	275	275	5	1908	Brooklyn, N. Y.	New London, Conn.
162372	do	Colonel Moore (tanker)	647	647	5	1916	Westlake, La.	Galveston, Tex.
167353	do	Col. Smith	253	246	1	1918	Cohoes, N. Y.	Albany, N. Y.
167595	do	Coloesus	621	596	1	1918	Brooklyn, N. Y.	New York, N. Y.
34445	do	Columbia	390	359	3	1896	Elkton, Md.	Wilmington, Del.
34482	Dredge	Columbia	323	302	8	1908	Duluth, Minn.	Duluth, Minn.
168060	Barge	Columbia	391	391	1	1912	Kingston, N. Y.	New York, N. Y.
294398	do	Columbia	110	110	0	1907	Portland, Ore.	Juneau, Alaska.
168311	do	Columbia Contract Co. No. 40	483	450	0	1916	do	Los Angeles, Calif.
168312	do	Columbia Contract Co. No. 41	483	450	0	1916	do	Wilmington, Del.
34849	do	Columbus	313	261	2	1900	Baltimore, Md.	Baltimore, Md.
168453	do	Columbus	44	44	0	1922	Tanana, Alaska	Seward, Alaska
168458	do	Columbus Circle	233	233	1	1921	Tottenville, N. Y.	New York, N. Y.
164738	do	Comanche	477	477	1	1912	Elkton, Md.	Philadelphia, Pa.
168632	Scow	Comet	18	13	1	1918	Phippsburg, Mo.	Bath, Mo.
128640	Houseboat	Comfort	22	21	1	1885	Alexandria Bay, N. Y.	Cape Vincent, N. Y.
168687	Barge	Commandant	607	607	7	1920	Brooklyn, N. Y.	New York, N. Y.
34826	do	Commander	174	174	2	1899	do	Do.
168682	do	Commander	364	364	2	1907	Noank, Conn.	Do.
168614	do	Commerce	317	317	2	1917	Brooklyn, N. Y.	Do.
168614	do	Commerce	517	517	1	1919	Rondout, N. Y.	Do.
34894	do	Commercial	183	183	2	1898	South Rondout, N. Y.	Do.
168682	do	Commissary	353	353	1	1905	Brooklyn, N. Y.	Do.
34412	do	Committee	372	372	2	1901	do	Do.
34316	do	Commodore	323	323	2	1899	do	Do.
168737	do	Commodore	361	361	4	1905	do	Do.
168197	do	Commodore	528	528	1	1914	do	Do.
167080	do	Commodore	961	961	0	1911	Portland, Ore.	Tacoma, Wash.
168704	do	Commodore Barry	475	475	1	1917	Athens, N. Y.	New York, N. Y.
163376	do	Commonwealth	409	409	5	1907	Brooklyn, N. Y.	Do.
34314	do	Companion	310	310	2	1899	do	Do.
168196	do	Company	204	189	1	1904	do	Do.
34407	Scow	Company I	26	26	0	1897	West Superior, Wis.	Duluth, Minn.
34311	Barge	Comrade	340	340	2	1899	Brooklyn, N. Y.	New York, N. Y.
168182	do	Comrade	319	319	1	1913	Rondout, N. Y.	Do.
168204	do	Concord	404	404	4	1916	Brooklyn, N. Y.	Do.
168319	do	Concrete	543	543	1	1917	Perth Amboy, N. J.	Do.
162741	do	Conemaugh	148	148	2	1906	Port Richmond, N. Y.	Baltimore, Md.
163370	do	Coney Island	158	158	1	1907	Perth Amboy, N. J.	New York, N. Y.
167240	do	Confidence	490	481	1	1918	Kingston, N. Y.	Do.
162658	do	Confluence	310	260	1	1905	Baltimore, Md.	Baltimore, Md.
34295	do	Congress	183	183	2	1898	South Rondout, N. Y.	New York, N. Y.
184151	do	Congress	289	289	1	1910	Tottenville, N. Y.	Do.
163776	Scow	CONNAUGHT	316	316	0	1909	Ecorse, Mich.	Buffalo, N. Y.
162068	Barge	Connellsville	148	148	1	1906	Port Richmond, N. Y.	Baltimore, Md.
165614	do	Connecticut	473	473	1	1915	Chesapeake City, Md.	Philadelphia, Pa.
34341	do	Conqueror	193	193	2	1899	Brooklyn, N. Y.	New York, N. Y.
163395	do	Conqueror	363	363	1	1907	do	Do.
34345	do	Conquest	157	157	2	1899	do	Do.
163438	do	Consolidated	473	473	0	1907	South Rondout, N. Y.	Do.
34360	do	Consort	207	207	2	1900	Brooklyn, N. Y.	Do.
162009	do	Consort	340	340	1	1907	Rouses Point, N. Y.	Do.
34414	do	Constitution	206	206	2	1901	Brooklyn, N. Y.	Do.
163362	do	Consul	231	231	1	1907	do	Do.
163007	do	Consul	493	493	1	1908	Lake Charles, La.	Pensacola, Fla.
34421	do	Continental	206	206	2	1901	Brooklyn, N. Y.	New York, N. Y.
169025	do	Continental	572	805	20	1920	do	Do.
162921	do	Contractor	268	268	1	1906	do	Do.
34361	do	Convoy	206	206	2	1900	do	Do.
163214	do	Convoy	344	344	1	1914	Rondout, N. Y.	Do.
34382	Scow	Cook No. 1	26	26	0	1900	Port Townsend, Wash.	Seattle, Wash.
34365	do	Cook No. 4	19	19	0	1900	Anacortes, Wash.	Do.
34366	do	Cook No. 5	19	19	0	1900	do	Do.
34369	do	Cook No. 6	10	10	0	1900	do	Do.
34370	do	Cook No. 7	10	10	0	1900	do	Do.
34371	do	Cook No. 8	10	10	0	1900	do	Do.
34372	do	Cook No. 9	10	10	0	1900	do	Do.
34373	do	Cook No. 10	5	5	0	1900	do	Do.
34374	do	Cook No. 11	5	5	0	1900	do	Do.
34375	do	Cook No. 12	5	5	0	1900	do	Do.
163318	do	Cook No. 13	23	23	0	1909	Port Townsend, Wash.	Ketchikan, Alaska.
163319	do	Cook No. 14	23	23	0	1909	do	Juneau, Alaska.
163320	do	Cook No. 15	23	23	0	1909	do	Ketchikan, Alaska.

¹ Formerly barge Oakwood.
² Formerly barge Ironwood.

³ Formerly barge Strongwood.
⁴ Formerly barge Hockwood.

† Rebuilt, 1911.

UNRIGGED MERCHANT VESSELS OF THE UNITED STATES—Continued.

Official No.	Class.	Name of vessel.	Gross tonnage.	Net tonnage.	Crew.	When built.	Where built.	Home port (where permanent document issues).
166078	Scow	Cook No. 16	33	33	0	1915	Blaine, Wash.	Ketchikan, Alaska.
166222	do	Cook No. 17	30	30	0	1917	Bellingham, Wash.	Seattle, Wash.
34268	Barge	Cooperator	149	149	2	1897	Brooklyn, N. Y.	New York, N. Y.
162646	Scow	Cook	78	78	0	1903	Olympia, Wash.	Tacoma, Wash.
168554	Barge	Copake	451	451	1	1924	Brooklyn, N. Y.	New York, N. Y.
128750	do	Cora	44	44	3	1879	Benton Harbor, Mich.	Marquette, Mich.
163933	do	Cora	472	422	3	1909	Madison, Md.	Baltimore, Md.
166487	do	Cornelia	351	351	1	1916	Suffolk, Va.	New York, N. Y.
167069	do	Cornelia D.	293	291	1	1915	Kingston, N. Y.	Albany, N. Y.
164450	Canal boat	Cornelius Reardon	108	99	0	1911	Rondout, N. Y.	Do.
167517	Scow	Cornell II	39	39	0	1919	Harper, Wash.	Seattle, Wash.
166739	do	Cornell No. 1	24	24	0	1917	Colby, Wash.	Do.
166092	do	Cornet No. 2	11	11	0	1915	Eagle Harbor, Wash.	Do.
166709	Barge	Coring	390	390	1	1923	Kingston, N. Y.	New York, N. Y.
163660	do	Corporal	245	245	1	1906	Brooklyn, N. Y.	Do.
164906	do	Corpus Christi	309	309	1	1912	Lockmoor, La.	Do.
44904	do	Corrotochan	324	319	1	1890	Wilmington, Del.	Philadelphia, Pa.
167389	do	Cotton Lighterage Corporation No. 108	209	209	1	1910	Totten Hill, N. Y.	New York, N. Y.
166909	do	Creacent	280	280	1	1893	Hoboken, N. J.	Do.
144537	Dredge	Craighill	228	223	2	1902	Mobile, Ala.	Do.
166841	do	Creep	24	24	1	1915	Antiquity, Ohio	Pittsburgh, Pa.
169321	Barge	Crew Levick No. 8 (tanker)	580	580	1	1921	New Orleans, La.	Philadelphia, Pa.
169666	do	Crew Levick No. 9 (tanker)	299	299	1	1921	Kingston, N. Y.	Do.
168720	do	Crickmore	299	299	1	1923	Kingston, N. Y.	New York, N. Y.
162767	do	Croatan	418	418	1	1901	New Bern, N. C.	Baltimore, Md.
163112	Scow	Crocodile	14	14	0	1907	Bellingham, Wash.	Port Townsend, Wash.
162841	do	Crow	21	21	0	1906	Mount Vernon, Wash.	Do.
163960	Barge	Crystal	598	598	1	1909	South Rondout, N. Y.	New York, N. Y.
34303	do	Cuba	333	333	2	1898	Brooklyn, N. Y.	Do.
34385	do	Cuba Libre	185	185	0	1898	Sault Ste. Marie, Mich.	Buffalo, N. Y.
165431	Scow	CUPWANA RV.	240	240	0	1907	Port Huron, Mich.	Do.
167871	do	Culhane	47	47	0	1916	Sault Ste. Marie, Mich.	Marquette, Mich.
167402	Barge	Cullen No. 176	337	332	1	1918	Kingston, N. Y.	Albany, N. Y.
167266	Dredge	Cully	26	26	2	1914	Algonac, Mich.	Port Huron, Mich.
167257	Scow	Cully No. 1	6	6	1	1915	do	Do.
34377	Barge	Cumberland	132	94	2	1897	Baltimore, Md.	Baltimore, Md.
165766	Canal boat	Cumberland	118	118	1	1899	Buffalo, N. Y.	Buffalo, N. Y.
167188	Barge	Cumberland	914	888	1	1918	Norfolk, Va.	Philadelphia, Pa.
167477	do	Cumberland	167	167	1	(1)	(1)	Wilmington, Del.
51413	do	Curtis	333	333	1	1900	Exton, Md.	Philadelphia, Pa.
164164	do	Curtis Bay	305	295	1	1912	South Baltimore, Md.	Baltimore, Md.
164827	do	Curtis No. 1	31	31	2	1917	Long Beach, Calif.	Los Angeles, Calif.
169415	do	Curtis No. 2	44	36	1	1918	Los Angeles, Calif.	Do.
165121	do	CYCLORS	334	324	1	1907	Philadelphia, Pa.	New York, N. Y.
166212	do	Cyrus	316	311	0	1916	Gildersleeve, Conn.	Hartford, Conn.
D.								
165678	Scow	D	195	195	1	1911	Baltimore, Md.	Baltimore, Md.
164355	do	D 1	241	241	1	1922	North Todawanda, N. Y.	Buffalo, N. Y.
35617	do	D 35	607	607	1	1903	Duluth, Minn.	Duluth, Minn.
162282	do	D 37	715	676	0	1904	Manitowoc, Wis.	Do.
166797	do	D. E.	201	201	2	1917	Buffalo, N. Y.	Buffalo, N. Y.
164929	Barge	D. C. W. No. 2	11	11	2	1912	Sabula, Iowa	Dubuque, Iowa
162928	do	D. H. Opdenbrouw	210	210	1	1904	Kingston, N. Y.	New York, N. Y.
166586	Scow	D. J. Moran No. 1	24	24	1	1896	Sault Ste. Marie, Mich.	Marquette, Mich.
35533	Barge	D. J. Mulqueen	267	267	1	1894	Jersey City, N. J.	New York, N. Y.
166915	do	D. J. Mulqueen, jr.	484	484	1	1917	Kingston, N. Y.	Do.
166814	do	D. P. Cooper	257	257	1	1923	do	Allany, N. Y.
167593	Scow	D. L. No. 1	17	17	0	1919	Holly, Wash.	Seattle, Wash.
167709	do	D. L. Co.	194	194	0	1919	Hadlock, Wash.	Do.
167710	do	D. L. Co.	194	194	0	1919	do	Do.
35613	do	D. L. Co. XVI	184	184	0	1902	Olympia, Wash.	Do.
163126	do	D. L. Co. No. 2	59	59	0	1905	Bremerton, Wash.	Do.
162360	do	D. L. Co. No. IV	105	105	0	1903	Olympia, Wash.	Do.
162370	do	D. L. Co. No. V	105	105	0	1903	Seattle, Wash.	Do.
162378	do	D. L. Co. No. XIII	103	103	0	1904	Olympia, Wash.	Juneau, Alaska.
162375	do	D. L. Co. No. XV	186	186	0	1904	do	Seattle, Wash.
163678	do	D. L. Co. XVII	113	113	0	1908	Seattle, Wash.	Do.
163679	do	D. L. Co. XVIII	113	113	0	1908	do	Do.
162374	do	D. L. Co. No. XIV	103	103	1	1904	do	Do.
163707	do	D. L. Co. XIX	104	104	0	1908	do	Do.
30102	do	D. L. Co. XX	234	234	0	1899	do	Do.
164524	do	D. L. Co. XXI	32	32	0	1911	do	Do.
164544	do	D. L. Co. XXII	23	23	0	1907	Bremerton, Wash.	Ketchikan, Alaska.
164681	Barge	D. L. Co. XXIII	534	534	0	1904	Hoquiam, Wash.	Seattle, Wash.
164210	Scow	D. L. Co. XXV	119	119	0	1910	Port Townsend, Wash.	Do.

1 Formerly barge Clara Brooks.
 1 Formerly barge O. D. No. 52.
 1 Formerly barge (a) Ida L. Maas.
 1 Formerly barge (b) Chesapeake.
 1 Formerly barge Chas. G. Blades.

1 Formerly barge P. J. Gurner.
 1 Formerly barge Minerva.
 1 Formerly scow Bremerton.
 1 Formerly barge Ajax.
 1 Formerly O. C. Co. No. 2.

1 Rebuilt, 1918.
 1 Rebuilt, 1909.
 1 Steel.
 1 Unknown.

UNRIGGED MERCHANT VESSELS OF THE UNITED STATES—Continued.

Official No.	Class.	Name of vessel.	Gross tonnage.	Net tonnage.	Crew.	When built.	Where built.	Home port (where permanent document issued).
165400	Scow	D. L. Co. XXVI	782	782	0	1913	Seattle, Wash.	Seattle, Wash.
165472	do	D. L. Co. XXVII	379	379	0	1913	do	Do.
165596	do	D. L. Co. XXVIII	186	186	0	1914	do	Do.
165622	do	D. L. Co. XXIX	186	186	0	1914	do	Do.
167041	do	D. L. Co. XXX	494	494	1	1917	Port Townsend, Wash.	Do.
167967	do	D. L. Co. XXXI	494	494	0	1917	Hadlock, Wash.	Do.
167135	do	D. L. Co. XXXII	353	353	0	1913	do	Do.
167339	do	D. L. Co. XXXIII	562	562	0	1918	do	Do.
167473	do	D. L. Co. XXXIV	420	420	1	1919	do	Do.
165538	Barge	D. N. Co. No. 100	342	342	1	1913	Ambridge, Pa.	Houston, Tex.
165539	do	D. N. Co. No. 101	342	342	1	1913	do	Do.
165540	do	D. N. Co. No. 102	342	342	1	1913	do	Do.
165541	do	D. N. Co. No. 103	342	342	1	1913	do	Do.
165542	do	D. N. Co. No. 104	342	342	1	1913	do	Do.
166244	Scow	D. S. S. Co. No. 1	41	41	0	1916	Seattle, Wash.	Ketchikan, Alaska.
166656	do	D. S. S. Co. No. 2	37	37	0	1917	do	Seattle, Wash.
166676	do	D. S. S. Co. No. 3	30	30	0	1917	Bremerton, Wash.	Do.
168901	do	D. S. S. Co. No. 9	18	18	0	1924	Seattle, Wash.	Junnes, Alaska.
167166	do	D. S. S. Co. 4	18	18	0	1917	Port Blakely, Wash.	Do.
167167	do	D. S. S. Co. 5	30	30	0	1918	do	Do.
167165	do	D. S. S. Co. 6	17	17	0	1918	Seattle, Wash.	Seattle, Wash.
167518	do	D. S. S. Co. 7	49	49	0	1919	Anacortes, Wash.	Do.
167554	do	D. S. S. Co. No. 8	33	33	0	1919	Seattle, Wash.	Do.
167792	Barge	D. T. Sheridan	972	859	2	1920	Camden, N. J.	Philadelphia, Pa.
162096	do	Daley	421	421	1	1903	Long Island City, N. Y.	New York, N. Y.
163726	Scow	Daisy D.	174	174	0	1909	Everett, Wash.	Port Townsend, Wash.
162930	Barge	Dakota	300	300	1	1906	St. Michael, Alaska.	St. Michael, Alaska.
167341	do	Dakota	215	215	0	1915	Brooklyn, N. Y.	New York, N. Y.
165096	do	Dallas	191	191	1	1912	Kingston, N. Y.	Do.
162423	Canal boat	Damas S.	102	97	1	1906	Champlain, N. Y.	Rouses Point, N. Y.
85590	Scow	Dan	18	18	0	1896	Anacortes, Wash.	Port Townsend, Wash.
220793	do	DAN F. HANLON	1,037	1,037	9	1920	Brunswick, Ga.	San Francisco, Calif.
163768	do	Dan McCoy	40	40	0	1914	Sault Ste. Marie, Mich.	Marquette, Mich.
163403	Barge	Daniel	414	414	0	1907	South Rondout, N. Y.	New York, N. Y.
167381	do	Daniel B. Flannery	427	427	1	1918	Houston, Tex.	Houston, Tex.
165694	Canal boat	Daniel G. O'Day	138	138	1	1909	Durhamville, N. Y.	Buffalo, N. Y.
165791	Scow	Daniel H.	69	69	2	1910	Buffalo, N. Y.	Do.
164408	Barge	Daniel P. Glimartin	305	305	1	1910	Brooklyn, N. Y.	New York, N. Y.
163499	do	Danville	297	297	1	1922	Kingston, N. Y.	Do.
165000	Scow	Darling No. 2	14	14	0	1912	Olympia, Wash.	Tacoma, Wash.
167443	do	David Foster	447	447	1	1918	Kingston, N. Y.	New York, N. Y.
167371	do	David R.	347	313	3	1918	Rondout, N. Y.	Boston, Mass.
162041	do	David E. Leach	347	347	0	1903	do	New York, N. Y.
165295	Canal boat	David E. Leach	108	100	1	1913	do	Albany, N. Y.
167929	Barge	David O. Eberle	663	663	1	1920	Kingston, N. Y.	New York, N. Y.
165783	do	Davis	30	30	1	1913	Davis Ferry, Tenn.	Chattanooga, Tenn.
35504	do	Dawn	116	116	0	1901	Wells Island, N. Y.	Cape Vincent, N. Y.
165281	Scow	Dawn	77	77	0	1913	Tacoma, Wash.	Tacoma, Wash.
166681	do	Dawn II	77	77	0	1914	Belleve, Wash.	Juneau, Alaska.
166982	do	Dawn III	28	28	0	1914	do	Seattle, Wash.
166020	Barge	Dayton	311	311	1	1917	Brooklyn, N. Y.	Baltimore, Md.
168558	do	Dayton	481	481	1	1922	do	New York, N. Y.
164308	do	Daytona	170	170	1	1907	Kingston, N. Y.	Do.
164807	Scow	Decatur No. 1	8	8	0	1912	Anacortes, Wash.	Port Townsend, Wash.
35479	Barge	December	109	103	2	1885	Brooklyn, N. Y.	New York, N. Y.
167663	Scow	Deep Sea Salvage Co. No. 1	52	52	0	1919	Seattle, Wash.	Seattle, Wash.
167664	do	Deep Sea Salvage Co. No. 2	44	44	0	1919	do	Do.
162801	do	Deering No. 1	30	30	0	1906	do	Nome, Alaska.
162902	do	Deering No. 2	30	30	0	1906	do	Do.
160194	Barge	Deer Park	298	298	1	1916	Mariners Harbor, N. Y.	Baltimore, Md.
35532	do	Defender	324	324	1	1895	South Rondout, N. Y.	New York, N. Y.
164801	do	Defiance	15	15	1	1912	Terre Haute, Ind.	Evansville, Ind.
165186	Dredge	Defiance	742	742	10	1912	Green Bay, Wis.	Milwaukee, Wis.
166189	Barge	De Land	192	192	0	1913	Keyport, N. J.	New York, N. Y.
162411	do	Delaware	418	418	0	1906	Elkton, Md.	Philadelphia, Pa.
16304	do	Delaware	351	343	2	1922	Chester, Pa.	Port Arthur, Tex.
35529	do	Delhi	457	457	2	1896	Elizabeth, N. J.	New York, N. Y.
162393	do	Delta	76	76	0	1905	Seattle, Wash.	Nagle, Alaska.
166477	do	Denison	175	175	2	1913	Brooklyn, N. Y.	New York, N. Y.
168843	do	Denison	283	283	1	1923	Kingston, N. Y.	Do.
167310	do	Denuts Simmons	204	193	2	1891	Wilmington, Del.	Wilmington, N. C.
212909	do	Dentist	120	120	2	1913	Sitka, Alaska.	Ketchikan, Alaska.
164969	do	Derlick	23	23	1	1909	Alexandria Bay, N. Y.	Cape Vincent, N. Y.
164473	Scow	DERRICK No. 6	329	329	5	1911	Buffalo, N. Y.	Duluth, Minn.
164098	do	Derrick No. 11	143	143	0	1873	Cleveland, Ohio	Do.
163452	do	DERTROYER	356	356	0	1907	Ferrysburg, Mich.	Detroit, Mich.
167060	do	Detour	575	575	2	1920	Detour, Mich.	Marquette, Mich.
169018	Barge	Devall's Bluff Ferry	12	12	1	1920	De Valls Bluff, Ark.	St. Louis, Mo.
165523	do	Devotion	294	294	1	1906	Kingston, N. Y.	New York, N. Y.

† Steel.

UNRIGGED MERCHANT VESSELS OF THE UNITED STATES—Continued.

Official No.	Class.	Name of vessel.	Gross tonnage.	Net tonnage.	Crew.	When built.	Where built.	Home port (where permanent document issued).
35551	Barge	Dewey	129	129	2	1898	Brooklyn, N. Y.	Newark, N. J.
35552	Scow	Dewey	48	42	0	1897	West Superior, Wis.	Duluth, Minn.
164856	Barge	Diamond K No. 2	41	41	0	1911	Utsaladdy, Wash.	Seattle, Wash.
35550	do	Diamond State	380	351	1	1898	Millford, Del.	Philadelphia, Pa.
51377	do	Diascond	373	373	2	1896	Elkton, Md.	Do.
166841	Scow	Dick	399	399	0	1922	Everett, Wash.	Seattle, Wash.
164240	Dredge	Dixey	182	115	4	1902	Detroit, Mich.	Detroit, Mich.
165718	Barge	Diligent	109	109	1	1900	Course Landing, N. J.	Philadelphia, Pa.
167043	Scow	Dime	12	12	1	1917	Golovin, Alaska	Nome, Alaska
165084	Canal boat	Dix	11	11	0	1912	Hoquiam, Wash.	Port Townsend, Wash.
35555	Barge	Dixpatch	133	103	1	1899	Rondout, N. Y.	New York, N. Y.
167367	do	Dixie No. 20	485	480	1	1918	Kingston, N. Y.	Albany, N. Y.
168356	do	Division of Operations No. 1	588	588	1	1918	Bayonne, N. J.	New York, N. Y.
168357	do	Division of Operations No. 2	588	588	1	1918	do	Do.
168308	do	Division of Operations No. 3	588	588	1	1918	do	Do.
168309	do	Division of Operations No. 4	588	588	1	1918	do	Do.
35554	do	Dixie	156	156	1	1900	Brooklyn, N. Y.	Do.
163774	Scow	Dixie	8	8	0	1906	La Conier, Wash.	Port Townsend, Wash.
167917	Barge	Dixie	393	393	3	1910	Cincinnati, Ohio	New Orleans, La.
169516	do	Dixie	132	132	2	1922	Henderson, Ky.	Louisville, Ky.
35600	Scow	Dixie, No. 1	10	10	0	1901	Beach, Wash.	Seattle, Wash.
35601	do	Dixie, No. 2	10	10	0	1901	do	Do.
35610	do	Dixie, No. 3	14	14	0	1902	Chuckanut, Wash.	Do.
163858	do	Dixie, No. 4	26	26	0	1909	Bellingham, Wash.	Juneau, Alaska
164498	do	Dixie, No. 5	25	25	0	1911	do	Do.
166241	do	Dixie, No. 6	34	34	0	1913	Auscortes, Wash.	Do.
165256	do	Dixie, No. 7	34	34	0	1918	do	Do.
166069	do	Dixie, No. 8	29	29	0	1915	Friday Harbor, Wash.	Do.
166831	do	Dixie No. 9	30	30	0	1917	Bellingham, Wash.	Seattle, Wash.
166861	do	Dixie No. 10	30	30	0	1917	do	Do.
165305	Canal boat	Dr. G. W. Chissey	104	97	1	1913	Waterford, N. Y.	Albany, N. Y.
163200	do	Dr. John A. Hayden	104	98	1	1907	Champlain, N. Y.	Rouses Point, N. Y.
166151	Barge	Dolly Doherty	437	437	1	1915	Kingston, N. Y.	New York, N. Y.
164906	do	Dominick No. 1	299	299	1	1912	Brooklyn, N. Y.	Do.
35475	do	Donald	323	312	2	1893	Myrtle River, Conn.	New London, Conn.
164301	do	Donald	451	434	0	1910	Gildersleeve, Conn.	New York, N. Y.
167631	do	Dooley Ferry	8	8	1	1914	Fulton, Ark.	St. Louis, Mo.
167646	House boat	Dora	33	33	2	1899	Alexandria Bay, N. Y.	Cape Vincent, N. Y.
166263	Barge	Dora	29	29	1	1915	Rock Island, Ill.	St. Louis, Mo.
31562	do	Dorchester	361	361	1	1895	Elkton, Md.	Wilmington, Del.
166313	Scow	Dorothy	490	490	0	1916	Rondout, N. Y.	New York, N. Y.
166881	Barge	DOROTHY	19	19	1	1923	Grafton, Ill.	St. Louis, Mo.
168942	do	Dorothy	96	96	0	1923	Knoxville, Tenn.	Chattanooga, Tenn.
168945	do	Dorothy	175	175	2	1912	Brooklyn, N. Y.	New York, N. Y.
168700	do	Dorothy D.	252	252	0	1906	Everett, Wash.	Port Townsend, Wash.
166562	do	Dorothy D.	206	206	1	1908	Rondout, N. Y.	Albany, N. Y.
168325	do	Dorothy Hazel	526	526	1	1920	Tottenville, N. Y.	New York, N. Y.
168666	do	Dorothy May	432	432	1	1908	South Rondout, N. Y.	Do.
168909	do	Dot	59	59	1	1923	Delanco, N. J.	Philadelphia, Pa.
164051	do	Douglas	406	406	1	1910	Lake Charles, La.	Pensacola, Fla.
165752	do	Dover	312	312	1	1917	Brooklyn, N. Y.	Baltimore, Md.
169918	do	Drayton T. Thurston	265	266	1	1924	Cohoes, N. Y.	Albany, N. Y.
163024	Scow	Dredge No. 1	431	33	15	1894	Buffalo, N. Y.	Duluth, Minn.
168582	Dredge	Dredge No. 1	263	213	12	1923	Baltimore, Md.	Boston, Mass.
168837	do	Dredge No. 7	89	89	0	1915	Pittsburgh, Pa.	Pittsburgh, Pa.
163022	do	Dredge No. 7	826	146	15	1901	Ferryburg, Mich.	Duluth, Minn.
168838	do	Dredge No. 8	284	284	0	1912	Pittsburgh, Pa.	Pittsburgh, Pa.
168839	do	Dredge No. 4	118	118	0	1913	do	Do.
168840	do	Dredge No. 5	115	115	0	1914	do	Do.
164003	do	Drill No. 3	406	406	16	1907	Chicago, Ill.	Duluth, Minn.
165339	do	Drill No. 5	526	526	34	1908	Buffalo, N. Y.	Do.
164305	Barge	DRILL BOAT No. 1	651	651	16	1913	Wyandotte, Mich.	Do.
165085	Scow	DRILL BOAT No. 4	489	489	9	1908	Cleveland, Ohio	Do.
165514	do	Drill Boat No. 8	335	335	19	1912	Boston, Mass.	Do.
168514	Barge	Driver No. 1	58	58	0	1912	King Cove, Alaska	Unalaska, Alaska
166832	do	Driver No. 2	83	83	4	1917	Port Huron, Mich.	Port Huron, Mich.
168002	Scow	Dry Dock No. 1	10	10	0	1920	Dockton, Wash.	Seattle, Wash.
168566	Barge	Drumella	9	9	1	1922	Beaumont, Tex.	Port Arthur, Tex.
167307	do	Dudley Murray	235	223	1	1918	Whitehall, N. Y.	Albany, N. Y.
162630	do	Duke	386	386	0	1905	Rondout, N. Y.	New York, N. Y.
163398	do	Duke	509	486	3	1907	Elkton, Md.	Baltimore, Md.
165787	do	Duke	253	253	1	1914	Westlake, La.	Houston, Tex.
167815	do	DUQUENNE	771	769	1	1911	Pittsburgh, Pa.	Port Arthur, Tex.
166327	do	Dutch Boy	326	326	1	1916	Mariners Harbor, N. Y.	New York, N. Y.
166141	do	Durbak No. 1	7	7	0	1918	Ballard, Wash.	Seattle, Wash.
163129	do	Dwight G. Cutler	468	468	4	1907	Aigonao, Mich.	Cleveland, Ohio.

1 Formerly barge Majestic.

2 Formerly U. S. Q. M. C. barge 328.

3 Formerly U. S. Q. M. C. barge 333.

4 Formerly U. S. N. S. O. K. T. S. 320.

5 Formerly U. S. N. S. O. A. T. S. 330.

6 Formerly barge Cullen No. 150.

7 Formerly barge (a) H. T. Donaldson.

8 Formerly barge (b) Clarence McNally.

† Rebuilt 1905.

‡ Rebuilt 1908.

UNRIGGED MERCHANT VESSELS OF THE UNITED STATES—Continued.

Official No.	Class.	Name of vessel.	Gross tonnage.	Net tonnage.	Cbr.	When built.	Where built.	Home port (where permanent document issued).
		E.						
166502	Scow	E. H.	55	55	0	1886	Saginaw, Mich.	Duluth, Minn.
167877	Barge	E. H.	811	802	2	1920	Westlake, La.	Morgan City, La.
167892	Scow	E-7	215	210	1	1920	Baltimore, Md.	Baltimore, Md.
167918	do.	E-8	213	208	1	1920	do.	Do.
163273	Barge	E. H.	217	217	1	1907	Brooklyn, N. Y.	New York, N. Y.
162781	Scow	E. B. No. 5	246	246	0	1892	Ludington, Mich.	Luduth, Minn.
162782	do.	E. B. No. 6	257	257	0	1892	do.	Do.
162772	do.	E. B. No. 7	542	542	1	1905	Manitowoc, Wis.	Do.
163892	do.	E. B. No. 8	323	323	2	1909	Sault Ste. Marie, Mich.	Do.
36906	Canal boat	E. O. Pratt	108	108	1	1893	Whitehall, N. Y.	Albany, N. Y.
167978	Barge	E. D. Parks Co. No. 3	118	116	0	1920	Jacksonville, Fla.	Jacksonville, Fla.
36985	do.	E. E. Dale	290	290	1	1891	Elkton, Md.	Philadelphia Pa.
165484	Canal boat	E. H. Bragg	109	108	1	1888	Buffalo, N. Y.	Albany, N. Y.
168577	Barge	E. J. R. R. & T. Co. No. 29	501	501	2	1923	Chester, Pa.	New York, N. Y.
168678	do.	E. J. R. R. & T. Co. No. 30	501	501	2	1923	do.	Do.
168579	do.	E. J. R. R. & T. Co. No. 31	501	501	2	1923	do.	Do.
168905	do.	E. J. R. R. & T. Co. No. 32 (tanker)	304	304	2	1924	do.	Do.
168880	do.	E. J. Morrison	330	330	1	1924	Brooklyn, N. Y.	Do.
164340	Scow	E. K. W. L. Co. No. 1	48	48	0	1910	Hoquiam, Wash.	Seattle, Wash.
164341	do.	E. K. W. L. Co. No. 2	48	48	0	1902	do.	Do.
166993	do.	E. L. F. No. 1	12	12	1	1917	do.	Do.
166974	do.	E. P. Co.	37	32	1	1917	do.	New York, N. Y.
166980	do.	E. P. Co. No. 1	18	18	0	1914	Everett, Wash.	Do.
166981	do.	E. P. Co. No. 2	18	18	0	1914	do.	Do.
165662	do.	E. P. Co. No. 3	18	18	0	1914	do.	Do.
36973	Barge	E. R. Clinton	420	420	2	1901	Elkton, Md.	Baltimore, Md.
165952	Scow	E. P. Co. No. 4	45	45	0	1915	Everett, Wash.	Seattle, Wash.
165953	do.	E. P. Co. No. 5	47	47	0	1915	do.	Do.
165954	do.	E. P. Co. No. 6	47	47	0	1915	do.	Do.
162783	Canal boat	E. S. Chase	104	99	1	1906	Champlain, N. Y.	Rouses Point, N. Y.
36731	Barge	E. S. Tyler, jr.	290	284	1	1881	Hartford, Conn.	Hartford, Conn.
162443	Canal boat	E. W. Davis	130	130	0	1898	Lockport, N. Y.	New Haven, Conn.
166841	Barge	Eads	314	308	0	1917	Guildersleeve, Conn.	Hartford, Conn.
164491	Scow	Eagle	18	18	0	1911	Seattle, Wash.	Juneau, Alaska.
208900	Barge	Ear	8	8	1	1911	do.	Do.
36969	do.	Earlo A. Keeler	324	324	1	1888	New Haven Conn.	New York, N. Y.
163007	Scow	EARTHQUAKE	325	179	1	1904	Buffalo, N. Y.	Buffalo, N. Y.
36958	Barge	Eastern Star	219	219	1	1901	Rondout, N. Y.	New York, N. Y.
166394	do.	Eastport	242	235	1	1916	Wilmington, Del.	Do.
168274	Scow	Easy	13	13	0	1921	Charleston, Wash.	Seattle, Wash.
165026	Barge	Economy	451	451	0	1909	Alsen, N. Y.	New York, N. Y.
36915	Scow	Ed	18	18	0	1896	Anacortes, Wash.	Port Townsend, Wash.
162726	Barge	Ed and Tom	275	275	1	1904	Sleightsburg, N. Y.	New York, N. Y.
167252	do.	Eddie	486	486	0	1918	Rendout, N. Y.	Do.
166249	do.	Edgar	316	310	0	1916	Guildersleeve, Conn.	Hartford, Conn.
163554	Canal boat	Edgar G. Barratt	104	98	1	1908	Lansburg, N. Y.	Albany, N. Y.
166340	Barge	Edgecliff	457	457	1	1916	Tottenville, N. Y.	New York, N. Y.
168397	do.	Edgewater	126	126	2	1922	Erie, Pa.	Grand Haven, Mich.
135621	do.	Edith	245	235	2	1882	San Francisco, Calif.	Seattle, Wash.
166708	do.	Edith	180	166	1	1917	Whitehall, N. Y.	New York, N. Y.
167947	do.	Edith	352	352	0	1917	Norfolk, Va.	Do.
163760	do.	Edith May	208	206	1	1904	Kingston, N. Y.	Do.
167721	do.	Edith McCourt	247	247	1	1919	Cohoes, N. Y.	Albany, N. Y.
163238	do.	Edmund Andros	183	183	1	1907	(?)	New York, N. Y.
162625	do.	Edmund J. Kennelly	381	381	1	1906	Rondout, N. Y.	Do.
166597	do.	Edna	307	307	1	1900	Brooklyn, N. Y.	Do.
168710	Scow	Edna	26	26	1	1923	Fairbanks, Alaska	Seward, Alaska.
168218	Barge	Edna Murray	247	247	1	1920	Cohoes, N. Y.	Albany, N. Y.
166670	Canal boat	Edna M. Matton	104	98	1	1914	Waterford, N. Y.	Do.
162689	Barge	Edward	100	100	1	1906	Tottenville, N. Y.	Newark, N. J.
163128	do.	Edward	341	341	1	1907	Lake Charles, La.	Port Arthur, Tex.
163414	do.	Edward	383	383	0	1907	Kingston, N. Y.	New York, N. Y.
36869	Scow	Edward B.	87	80	1	1896	Brunswick, Me.	Portland, Me.
164186	Canal boat	Edward Clarke	119	113	1	1910	Whitehall, N. Y.	Albany, N. Y.
165481	do.	Edward Kelly	48	46	1	1910	Hudson Falls, N. Y.	Do.
160576	Barge	Edward McKonna	548	548	0	1916	Brooklyn, N. Y.	New York, N. Y.
163231	Canal boat	Edward Mullen	103	98	1	1907	Waterford, N. Y.	Albany, N. Y.
168537	Barge	Edward O'Boyle	2,200	2,200	2	1919	Jacksonville, Fla.	New York, N. Y.
168101	do.	Edward Thurston, jr.	266	266	1	1923	Cohoes, N. Y.	Albany, N. Y.
160949	Canal boat	Edward A. Ryan	236	224	1	1917	Rondout, N. Y.	New York, N. Y.
168373	Barge	Edward B. Footo	240	240	1	1922	Kingston, N. Y.	Rochester, N. Y.
42777	do.	Edward F. Gillen Co. No. 21	546	541	2	1897	Noank, Conn.	Milwaukee, Wis.
36904	do.	Edward F. Bretnan	298	298	0	1901	Rondout, N. Y.	New York, N. Y.
163533	do.	Edward F. Cleary	372	372	0	1908	Kingston, N. Y.	Do.
36984	do.	Edward F. Howard	344	344	1	1903	Rondout, N. Y.	Do.
167620	do.	Edward J. Keane	377	377	1	1919	Kingston, N. Y.	Albany, N. Y.
163410	do.	Edward L. Bartley	200	200	1	1901	Brooklyn, N. Y.	New York, N. Y.

1 Formerly barge G. B. Marlin.
2 Formerly scow drill No. 2.

3 Formerly barge Hughes Bros. & Haugs No. 24.
† Steel.

‡ Unknown.
§ Rebuilt, 1907.

UNRIGGED MERCHANT VESSELS OF THE UNITED STATES—Continued.

Official No.	Class.	Name of vessel.	Gross tonnage.	Net tonnage.	Crew.	When built.	Where built.	Home port (where permanent document issues).
167272	Barge	Edward M. Duffy	341	241	0	1917	Kingston, N. Y.	New York, N. Y.
36942	Canal boat	Edward R. Petrie	155	155	1	1900	Tonawanda, N. Y.	Newark, N. J.
163146	do	Edward S. Wood	105	99	1	1903	Northumberland, N. Y.	Albany, N. Y.
162511	do	Edward T. McGill	105	99	1	1905	Whitehall, N. Y.	New York, N. Y.
164278	do	Edward W. Parkhill	194	185	1	1910	Champlain, N. Y.	Rouses Point, N. Y.
165363	Barge	Edwards Moonlight	109	109	0	1822	Charleston, W. Va.	Pittsburgh, Pa.
103156	Scow	Edwin	105	105	0	1907	Ballard, Wash.	Tacoma, Wash.
166842	Barge	Edwina	314	209	0	1917	Gildersleeve, Conn.	Hartford, Conn.
166042	do	Edwina	303	208	0	1900	Brooklyn, N. Y.	New York, N. Y.
166714	Scow	Edwina	51	44	1	1917	Bath, Me.	Philadelphia, Pa.
168553	Canal boat	Edwin Golding	104	96	1	1908	Lansburg, N. Y.	Albany, N. Y.
165045	Barge	Edwin F. Coleman	412	412	0	1912	South Rondout, N. Y.	New York, N. Y.
162309	Canal boat	Edwin J. Howe	103	96	1	1904	Whitehall, N. Y.	Albany, N. Y.
163829	Barge	Edna E. Brett	290	290	1	1924	Kings on, N. Y.	Do.
163856	do	Egan Sisters	448	427	0	1909	Gildersleeve, Conn.	New York, N. Y.
31498	do	Egbert	383	351	2	1888	Perth Amboy, N. J.	Perth Amboy, N. J.
31499	do	801	383	351	2	1888	do	Do.
31505	do	802	383	351	2	1888	do	Do.
31505	do	803	383	351	2	1888	do	Do.
168515	do	803	542	536	1	1922	Chester, Pa.	Philadelphia, Pa.
31503	do	804	383	351	1	1888	Perth Amboy, N. J.	Perth Amboy, N. J.
31504	do	806	383	351	1	1888	do	Do.
31484	do	909	356	345	2	1886	do	Do.
168223	Canal boat	Eileen	125	125	1	1921	Cohoes, N. Y.	Albany, N. Y.
165520	Barge	El Paso	221	221	1	1913	Kingston, N. Y.	New York, N. Y.
167010	Dredge	ELCO	262	266	5	1917	Erle, Pa.	Buffalo, N. Y.
166807	Barge	Eldon	307	307	1	1917	Brooklyn, N. Y.	Baltimore, Md.
167070	Scow	Eleanor	357	290	5	1915	Bay City, Mich.	Duluth, Minn.
166613	Barge	Eleanor Hemstreet	333	333	1	1913	Rockland Lake, N. Y.	Baltimore, Md.
167421	do	Eleanor L.	351	351	0	1914	do	New York, N. Y.
166569	do	Electra	611	611	1	1906	Kingston, N. Y.	Do.
166147	do	Electric Welder	116	109	2	1915	Baltimore, Md.	Baltimore, Md.
166876	do	Elgin	7	7	1	1923	Newport, Ark.	Memphis, Tenn.
166399	do	Elizabeth	11	11	1	1922	West Hickory, Pa.	Cincinnati, Ohio.
165487	do	Elizabeth	345	335	1	1913	Suffolk, Va.	New York, N. Y.
166629	do	Elizabeth	307	307	1	1900	Brooklyn, N. Y.	Do.
163598	Canal boat	Elizabeth Groves	107	99	1	1908	Whitehall, N. Y.	Do.
164631	Barge	Elizabeth McGuire	407	407	1	1911	South Rondout, N. Y.	Perth Amboy, N. J.
166068	do	Elizabeth Murray	247	247	1	1920	Cohoes, N. Y.	Albany, N. Y.
166841	Dredge	ELIZABETH PFEIL	378	378	0	1922	South Milwaukee, Wis.	Pittsburgh, Pa.
167224	Barge	Elizabeth A. Conway	423	415	1	1918	Rondout, N. Y.	New York, N. Y.
167725	do	Elizabeth A. Leach	443	443	1	1919	Kingston, N. Y.	Do.
168101	do	Elizabeth B. Cleary	452	452	1	1920	do	Do.
167887	do	Elizabeth M. Miller	265	265	1	1920	Watervliet, N. Y.	Albany, N. Y.
164849	Canal boat	Elizabeth V. Phalen	127	121	1	1912	Whitehall, N. Y.	Rouses Point, N. Y.
167932	Barge	Eliza Egan	395	395	1	1920	Kingston, N. Y.	Albany, N. Y.
30923	do	Eik	9	9	1	1907	Alexandria Bay, N. Y.	Cape Vincent, N. Y.
162687	do	Eik	260	260	1	1900	Skagway, Alaska	Eagle, Alaska
165867	Scow	Eik	30	30	0	1915	Seattle, Wash.	Seattle, Wash.
136033	Barge	Ella Rohlfis	129	129	1	1899	San Francisco, Calif.	Kotichkan, Alaska.
163701	do	Ella E. Kennelly	408	403	1	1908	Aghens, N. Y.	New York, N. Y.
167444	do	Ella V. Camp	772	711	3	1918	Carrabelle, Fla.	Philadelphia, Pa.
30953	do	Ellen L.	243	237	1	1918	South Rondout, N. Y.	New York, N. Y.
168432	do	Ellen Bushy	265	265	0	1922	Brooklyn, N. Y.	Do.
167983	do	Ellen M. Feeley	265	265	1	1920	Watervliet, N. Y.	Albany, N. Y.
162657	Canal boat	Ellen G. Henry	106	99	1	1905	Whitehall, N. Y.	Do.
162639	Barge	Ellonville	249	249	1	1903	Brooklyn, N. Y.	New York, N. Y.
30918	do	Elliott	138	138	1	1899	Seattle, Wash.	Kotichkan, Alaska.
165522	do	Elmer	282	268	1	1913	Gildersleeve, Conn.	New York, N. Y.
164350	Canal boat	Elmer D. Walling	147	147	0	1910	Tonawanda, N. Y.	Do.
167699	do	El Mundo	126	115	1	1905	Lockport, N. Y.	Do.
163221	do	Elmo	125	125	1	1921	Cohoes, N. Y.	Albany, N. Y.
30976	Barge	Elmore	304	292	2	1901	Port Richmond, N. Y.	Baltimore, Md.
133178	do	Elwell	1,433	1,383	4	1875	Damariscotta, Me.	Seattle, Wash.
164847	Canal boat	Elwin M. Hookwell	116	111	1	1912	Whitehall, N. Y.	Albany, N. Y.
211283	House boat	Emanuel	161	161	2	1913	Menominee, Mich.	Milwaukee, Wis.
164517	Canal boat	Emblem	135	128	1	1911	Whitehall, N. Y.	Albany, N. Y.
163454	Barge	Emily Schoolfield	273	243	8	1908	Bethel, Del.	Wilmington, Del.
30818	do	Emily D. Foster	225	214	1	1899	City Island, N. Y.	New York, N. Y.
164949	Scow	Emma F.	14	9	2	1910	Bowdoinham, Me.	Boothbay, Me.
165804	Barge	Emma Keeler	437	473	1	1914	Perth Amboy, N. J.	New York, N. Y.
168947	do	Emma McNichol	274	274	1	1922	Kingston, N. Y.	Albany, N. Y.
168674	do	Emma L. Murray	247	247	1	1920	Cohoes, N. Y.	Do.
30922	Canal boat	Emma T. Grimes	113	100	1	1899	Whitehall, N. Y.	New York, N. Y.
30963	Barge	Emma and Beesie	381	381	1	1899	Elkton, Md.	Philadelphia, Pa.
36826	Canal boat	Emma and E. Robert	117	111	0	1890	Whitehall, N. Y.	New York, N. Y.
30966	do	Emmett J. Gray	102	96	1	1903	Champlain, N. Y.	Do.
30930	Barge	Empire	376	344	2	1900	Noank, Conn.	New London, Conn.

1 Formerly barge Banter.
 2 Formerly barge Buffet.
 3 Formerly barge Buttress.

4 Formerly barge Bluster.
 5 Formerly barge Bizarre.
 6 Formerly barge Balize.

7 Formerly barge O. D. No. 45.
 8 Steel.

UNRIGGED MERCHANT VESSELS OF THE UNITED STATES—Continued.

Official No.	Class.	Name of vessel.	Gross tonnage.	Net tonnage.	Crew.	When built.	Where built.	Home port (where permanent document issued).
165647	Canal boat	Empire	107	99	1	1914	Whitehall, N. Y.	Albany, N. Y.
168022	Dredge	Empire	237	237	6	1912	Middleport, N. Y.	Buffalo, N. Y.
168455	Barge	Empire	49	49	2	1907	Camden, N. J.	Philadelphia, Pa.
168963	do	Empire	340	325	2	1924	Erie, Pa.	Buffalo, N. Y.
167081	do	Empire	853	853	0	1911	Portland, Oreg.	Buffalo, N. Y.
162814	Dredge	Enterprise	419	354	8	1906	Duluth, Minn.	Tacoma, Wash.
164992	Scow	Erickson Construction Co. No. 1.	164	164	1912	Duluth, Minn.	Duluth, Minn.
165013	do	Erickson Construction Co. No. 2.	164	164	1912	Seattle, Wash.	Seattle, Wash.
36957	do	Erie	899	899	0	1901	do	do
161786	Barge	Erie	2,099	1,982	6	1907	Ballard, Wash.	St. Michael, Alaska.
164176	Dredge	Erie	186	186	9	1900	West Bay City, Mich.	Cleveland, Ohio.
164157	Scow	Erin	316	316	0	1910	Toledo, Ohio.	Duluth, Minn.
162126	Barge	Erin-go-Bragh	330	330	6	1896	Ecorse, Mich.	Buffalo, N. Y.
162886	do	Ermine	250	250	1	1906	East Boston, Mass.	New York, N. Y.
164052	do	Ernest	406	406	1	1910	Skagway, Alaska.	Eagle, Alaska.
164639	do	Ernest Thurston	252	252	1	1923	Lake Charles, La.	Pensacola, Fla.
163540	Canal boat	Ernest A. Brodie	104	99	1	1908	Cohoes, N. Y.	Albany, N. Y.
36980	Barge	Ernest E. Wright	411	411	1	1902	Champlain, N. Y.	Rouses Point, N. Y.
166429	do	Escort	178	178	0	1906	Rondout, N. Y.	New York, N. Y.
162292	do	Easie Flannery	370	370	0	1904	Brooklyn, N. Y.	do
166940	do	Estelle F. Haber	431	431	1	1916	Kingston, N. Y.	do
164795	do	Ether	217	217	1	1912	do	do
167675	do	Ether Hughes	495	495	1	1919	Camden, N. J.	Philadelphia, Pa.
162572	Canal boat	Ether McNeil	105	99	1	1905	Kingston, N. Y.	Albany, N. Y.
163146	Barge	Ether A. Hanson	372	372	1	1905	Watervliet, N. Y.	do
164194	Canal boat	Ethel Baker	101	95	1	1914	Kingston, N. Y.	New York, N. Y.
167278	Barge	Ethel R.	324	324	1	1910	Watervliet, N. Y.	Albany, N. Y.
164924	do	Ethel S. King	207	207	1	1917	Rondout, N. Y.	New York, N. Y.
161175	do	Ethel and Lillian	289	289	0	1905	Perth Amboy, N. J.	do
162671	do	Etlina	216	216	1	1899	Rondout, N. Y.	do
167739	do	Eugene	395	395	1	1919	Kingston, N. Y.	do
165306	Canal boat	Eugene J. Sullivan	103	96	1	1913	do	Albany, N. Y.
36966	Barge	Eureka	325	325	1	1896	Waterford, N. Y.	do
164084	do	Eureka	315	315	1	1909	Brooklyn, N. Y.	New York, N. Y.
36938	Scow	Eureka No. 2.	24	24	0	1900	Kingston, N. Y.	do
36939	do	Eureka No. 3.	24	24	0	1900	Blaine, Wash.	Port Townsend, Wash.
166598	Barge	Eurotta	307	307	1	1910	do	do
167037	do	Eustis	194	194	1	1913	Brooklyn, N. Y.	New York, N. Y.
36901	Scow	Eva	10	10	0	1896	Rondout, N. Y.	do
163191	Canal boat	Eva M. Marshall	104	98	1	1907	Anacortes, Wash.	Port Townsend, Wash.
162133	do	Eva M. Mosso	106	99	1	1903	Waterford, N. Y.	Rouses Point, N. Y.
162289	Barge	Evelyn	374	374	1	1904	Watervliet, N. Y.	Albany, N. Y.
162355	Canal boat	Evelyn C. Tucker	105	99	1	1904	Rondout, N. Y.	New York, N. Y.
163351	Barge	Evening Star	171	171	1	1907	Watervliet, N. Y.	Albany, N. Y.
162402	Scow	Everett No. 2.	47	47	0	1905	Brooklyn, N. Y.	New York, N. Y.
163093	do	Excelsior	208	208	0	1907	Everett, Wash.	Port Townsend, Wash.
36976	Barge	Experiment	393	393	1	1901	Port Townsend, Wash.	Seattle, Wash.
162240	do	Exploder	223	223	1	1901	Elkton, Md.	Philadelphia, Pa.
36968	do	Export	340	340	1	1894	Seult Ste. Marie, Mich.	Detroit, Mich.
36994	do	Express	135	135	1	1896	Brooklyn, N. Y.	New York, N. Y.
		R.						
163883	Barge	R. B. Hoornbeek	259	259	1	1909	Kingston, N. Y.	New York, N. Y.
37600	do	R. O. Elliott	155	155	1	1899	Brooklyn, N. Y.	do
167410	Scow	R. F. Storm	476	476	0	1918	do	do
166010	Barge	R. G. McKelvy	232	223	1	1915	do	do
164499	Scow	R. H. P. Co. No. 1.	26	26	0	1911	Rondout, N. Y.	Albany, N. Y.
164500	do	R. H. P. Co. No. 2.	26	26	0	1911	Hellingham, Wash.	Port Townsend, Wash.
165955	do	R. H. P. Co. No. 3.	29	29	0	1915	do	do
165956	do	R. H. P. Co. No. 4.	29	29	0	1915	Friday Harbor, Wash.	Seattle, Wash.
165974	do	R. H. P. Co. No. 5.	29	29	0	1915	do	do
163796	do	R. I. P. No. 1.	26	26	0	1909	do	do
163812	do	R. I. P. No. 2.	26	26	0	1909	Anacortes, Wash.	do
163835	do	R. I. P. No. 3.	26	26	0	1909	do	do
165184	do	R. I. P. No. 8.	34	34	0	1913	do	do
165202	do	R. I. P. No. 9.	34	34	0	1913	do	do
165203	do	R. I. P. No. 10.	34	34	0	1913	do	do
165204	do	R. I. P. No. 11.	34	34	1	1913	do	do
165155	do	R. I. P. No. 12.	8	8	0	1913	do	do
165156	do	R. I. P. No. 13.	8	8	0	1913	do	do
164157	do	R. I. P. No. 14.	8	8	0	1913	do	do
165158	do	R. I. P. No. 15.	8	8	0	1913	do	do
165159	do	R. I. P. No. 16.	8	8	0	1913	do	do
165856	do	R. I. P. No. 17.	40	40	0	1915	do	do
165863	do	R. I. P. No. 18.	40	40	0	1915	do	Seattle, Wash.
165875	do	R. I. P. No. 19.	40	40	0	1915	do	do
165949	do	R. I. P. No. 20.	40	40	0	1915	do	do
166008	do	R. I. P. No. 21.	40	40	0	1915	do	do
166031	do	R. I. P. No. 22.	40	40	0	1915	do	do

1 Formerly st. s. Venezuela.

2 Formerly canal boat E. J. Sullivan.

UNRIGGED MERCHANT VESSELS OF THE UNITED STATES—Continued.

Official No.	Class.	Name of vessel.	Gross tonnage.	Net tonnage.	Crew.	When built.	Where built.	Home port (where permanent document issued).
166036	Scow	F. I. P. No. 23	40	40	0	1915	Anacortes, Wash.	Seattle, Wash.
167161	do	F. I. P. No. 24	6	6	0	1918	do	Do.
167162	do	F. I. P. No. 25	6	6	0	1918	do	Do.
167163	do	F. I. P. No. 26	6	6	0	1918	do	Do.
167164	do	F. I. P. No. 27	6	6	0	1918	do	Do.
167453	do	F. I. P. No. 28	38	38	0	1918	do	Do.
167454	do	F. I. P. No. 29	38	38	0	1918	do	Do.
167455	do	F. I. P. No. 30	38	38	0	1918	do	Do.
164405	do	F. I. P. Co. No. 4	12	12	0	1911	do	Port Townsend, Wash.
164418	do	F. I. P. Co. No. 5	20	20	0	1911	do	Do.
164419	do	F. I. P. Co. No. 6	20	20	0	1911	do	Do.
164431	do	F. I. P. Co. No. 7	25	25	0	1911	do	Do.
167068	Barge	F. J. Barnes	450	450	1	1919	Kingston, N. Y.	Albany, N. Y.
167015	do	F. J. Gormley	415	415	0	1917	do	New York, N. Y.
168366	Scow	F. L. B. No. 5	735	735	0	1922	Seattle, Wash.	Seattle, Wash.
168649	do	F. L. B. No. 6	171	171	0	1928	do	Do.
37609	Canal boat	F. L. Younglove	107	99	1	1900	Watervliet, N. Y.	New York, N. Y.
167678	Barge	F. M. Coogan	286	286	1	1914	Kingston, N. Y.	Albany, N. Y.
165454	Scow	F. R. No. 3	180	180	1	1913	Sault Ste. Marie, Mich.	Marquette, Mich.
37560	Barge	F. S. Sanford	287	287	1	1898	Brooklyn, N. Y.	New York, N. Y.
165844	do	F. W. Gwinn, Jr.	421	421	0	1915	do	Do.
166767	do	Falrest	5	5	1	1917	Equality, Ky.	Louisville, Ky.
37640	Scow	Fairhaven No. 1	116	116	0	1903	Whatcom, Wash.	Seattle, Wash.
168533	Barge	Fairland	297	297	1	1922	Kingston, N. Y.	New York, N. Y.
166247	do	Fairmont	306	306	1	1918	Mariners Harbor, N. Y.	Baltimore, Md.
166665	do	Fairport	310	310	1	1917	Brooklyn, N. Y.	Do.
168559	do	Fairview	481	481	1	1922	do	New York, N. Y.
104147	do	FAITH	705	684	2	1906	Buffalo, N. Y.	Buffalo, N. Y.
167373	Scow	Farmers Friend	55	55	1	1918	Tonawanda, N. Y.	Do.
162844	do	Far West No. 1	75	75	0	1904	Tacoma, Wash.	Tacoma, Wash.
168296	do	Faugh-A-Ballough	59	59	2	1922	Buffalo, N. Y.	Buffalo, N. Y.
76192	Barge	Favourite	335	329	2	1881	Mount Clemens, Mich.	Do.
37408	Scow	February	156	151	2	1891	Madison, Conn.	New York, N. Y.
162208	Canal boat	Felix Carbray	102	97	1	1891	Champlain, N. Y.	Houses Point, N. Y.
163872	Barge	Felix Murphy	380	380	1	1908	Kingston, N. Y.	New York, N. Y.
37620	do	Fenwick	311	260	2	1901	Baltimore, Md.	Baltimore, Md.
162382	do	Ferdinand	397	379	1	1905	Gilderaleevy, Conn.	New York, N. Y.
166100	Dredge	Ferdinand	460	460	2	1915	Cape May, N. J.	Do.
166941	Barge	Ferry No. 2	10	10	1	1917	Clarendon, Ark.	St. Louis, Mo.
168525	do	Ferry barge No. 1	9	9	1	1917	Kampsville, Ill.	Peoria, Ill.
168526	do	Ferry barge No. 2	19	19	1	1920	do	Do.
166287	Scow	F 15	397	397	1	1915	Ashtabula, Ohio.	Buffalo, N. Y.
165108	Barge	FERRY-EIGHT	433	433	1	1913	Camden, N. J.	New York, N. Y.
165221	do	FERRY-NINE	398	398	0	1913	do	Do.
37644	do	Flecher Bros.	308	308	1	1902	Rondout, N. Y.	Do.
168448	do	do	83	83	2	1913	Camden, N. J.	Philadelphia, Pa.
37648	do	Five Brothers	272	272	0	1897	Jersey City, N. J.	New York, N. Y.
167116	do	Five Sisters	430	430	0	1917	Kingston, N. Y.	Do.
168521	do	Flint	267	267	1	1922	do	Do.
163296	do	Flora	180	180	1	1907	Camden, N. J.	Wilmington, N. C.
166485	do	Flora	313	313	1	1916	Brooklyn, N. Y.	Baltimore, Md.
167896	do	Flora	369	369	1	1920	Suffolk, Va.	New York, N. Y.
37642	do	Florence	364	364	3	1900	Elkton, Md.	Philadelphia, Pa.
162415	do	Florence	289	289	1	1902	Long Island City, N. Y.	New York, N. Y.
165208	Canal boat	Florence M. Trembley	105	99	1	1913	Watervliet, N. Y.	Albany, N. Y.
36791	Barge	Florence V. Keeler	324	324	1	1888	New Haven Conn.	New York, N. Y.
168516	do	Florida Short Route	87	87	0	1922	Henderson, Ky.	Louisville, Ky.
168848	Canal boat	Floyd and Russell	148	148	1	1923	Cohoes, N. Y.	Albany, N. Y.
163547	Barge	Flushing	129	129	1	1904	Long Island City, N. Y.	New York, N. Y.
9482	do	Fly	122	122	1	1856	Camden, N. J.	Do.
37596	Scow	Flying Fish	23	23	0	1867	Fairhaven, Wash.	Port Townsend, Wash.
167821	do	Forest No. 3	124	124	0	1920	Aberdeen, Wash.	Seattle, Wash.
167822	do	Forest No. 4	125	125	0	1920	do	Do.
167540	do	Forest No. 5	153	153	0	1920	do	Do.
167865	do	Forest No. 6	152	152	1	1920	do	Do.
163201	do	Forest No. 7	143	143	0	1921	Hoquiam, Wash.	Do.
168372	do	Forest No. 8	61	61	0	1921	do	Do.
168331	do	Forest No. 9	218	218	0	1922	do	Do.
168475	do	Forest No. 10	194	194	1	1923	do	Do.
168524	do	Forest No. 11	163	163	0	1922	Aberdeen, Wash.	Do.
168568	do	Forest No. 12	157	157	0	1923	do	Do.
168849	do	Forest No. 14	153	153	0	1923	Hoquiam, Wash.	Do.
168887	do	Forest No. 16	150	150	0	1924	do	Do.
168003	do	Florinaco	147	147	5	1919	Oakhosh, Wis.	Milwaukee, Wis.
166373	Dredge	Florida	194	141	20	1912	Lake Charles, La.	Galveston, Tex.
167066	Barge	Foggy Dew	490	461	1	1917	Kingston, N. Y.	New York, N. Y.
168954	do	Fort Union	2,654	2,642	4	1919	Tacoma, Wash.	Seattle, Wash.
166468	Scow	Fort Worth	248	248	1	1915	Tottenville, N. Y.	New York, N. Y.

1 Formerly (a) Canadian sch. Jennett.
(b) sch. Jennett.

1 Formerly barge E. G. Stoddard.

† Steel.

UNRIGGED MERCHANT VESSELS OF THE UNITED STATES—Continued.

Official No.	Class.	Name of vessel.	Gross tonnage.	Net tonnage.	Crew.	When built.	Where built.	Home port (where permanent document issues).
168404	Barge	44	220	220	0	(§)	(§)	New York, N. Y.
164936	Scow	Foss No. 1	8	8	0	1911	Tacoma, Wash.	Tacoma, Wash.
166931	do	Foss No. 2	79	79	0	1911	Seattle, Wash.	Do.
164938	do	Foss No. 3	12	12	0	1911	Tacoma, Wash.	Do.
164939	do	Foss No. 5	34	34	0	1912	do	Do.
214326	do	Foss No. 9	45	45	0	1914	Seattle, Wash.	Do.
168489	do	Foss No. 38	311	311	1	1922	do	Do.
168425	do	Foss No. 39	311	311	1	1922	do	Do.
168459	do	Foss No. 40	311	311	1	1922	do	Do.
168673	do	Foss No. 41	239	239	0	1923	do	Do.
168691	do	Foss No. 42	253	253	0	1923	do	Do.
169713	do	Foss No. 43	253	253	0	1923	do	Do.
168722	do	Foss No. 44	253	253	1	1923	do	Do.
168920	do	Foss No. 56	237	237	0	1913	Port Blakely, Wash.	Do.
168817	do	Foss Launch Co. No. 6	150	150	0	1902	Olympia, Wash.	Do.
168818	do	Foss Launch Co. No. 7	150	150	0	1902	do	Do.
168819	do	Foss Launch Co. No. 8	150	150	0	1902	do	Do.
168820	do	Foss Launch Co. No. 9	150	150	0	1902	do	Do.
166644	do	Foss Launch Co. No. 14	234	234	0	1913	Port Blakely, Wash.	Do.
166645	do	Foss Launch Co. No. 15	234	234	0	1913	do	Do.
167326	do	Foss Launch Co. No. 22	19	19	0	1918	Tacoma, Wash.	Seattle, Wash.
168447	Barge	4	72	72	2	1913	Carden, N. J.	Philadelphia, Pa.
166286	Scow	† 14	397	397	1	1915	Ashtabula, Ohio	Buffalo, N. Y.
37573	Barge	Fox	539	539	1	1896	San Francisco, Calif.	St. Michael, Alaska.
165176	Scow	Fox	24	24	0	1913	Port Blakely, Wash.	Port Townsend, Wash.
167729	Barge	Fox	7	7	0	1918	Danbridge, Tenn.	Chattanooga, Tenn.
162046	do	Frances Doherty	341	341	0	1903	Brooklyn, N. Y.	New York, N. Y.
163888	Canal boat	Frances Roberts	117	111	1	1909	Whitehall, N. Y.	Albany, N. Y.
169114	Barge	Frances V. Whitney	489	489	1	1920	Rondout, N. Y.	New York, N. Y.
167216	do	Francis	464	447	1	1918	do	Do.
37638	do	Francis Conway	296	296	1	1903	do	Do.
166930	do	Francis Killan, Jr.	236	224	1	1917	do	Albany, N. Y.
35416	do	Francis G. McNally	417	417	1	1901	Elkton, Md.	Philadelphia, Pa.
162601	do	Francis J. Smyth	130	130	1	(§)	(§)	New York, N. Y.
164601	Canal boat	Francis J. Sloyan	598	598	0	1911	Rondout, N. Y.	Albany, N. Y.
166511	Barge	Francis S. Hushoy	528	528	0	1916	Brooklyn, N. Y.	New York, N. Y.
166953	do	Francis T. Howard	458	430	1	1917	Rondout, N. Y.	Do.
37639	do	Frank	419	419	2	1902	Elkton, Md.	Philadelphia, Pa.
166781	do	Frank	246	232	1	1917	Waterville, N. Y.	New York, N. Y.
167255	do	Frank	262	262	1	1910	Kingston, N. Y.	Do.
165489	do	Frank G.	197	197	1	1905	Brooklyn, N. Y.	Do.
167263	do	Frank Egan Jr.	240	228	1	1918	Kingston, N. Y.	Do.
166438	Scow	Frank Jacobus	344	344	0	1909	do	Do.
163855	Canal boat	Frank Jennings	122	115	1	1908	Whitehall, N. Y.	Albany, N. Y.
37489	Barge	Frank Jones	274	250	1	1880	Hartford, Conn.	Hartford, Conn.
162785	Canal boat	Frank Ryan	106	99	1	1906	Whitehall, N. Y.	New York, N. Y.
160742	Barge	Frank Stafford	226	221	1	1915	Rondout, N. Y.	Do.
167627	do	Frank A. Baker, Jr.	447	447	1	1919	Kingston, N. Y.	Albany, N. Y.
167242	do	Frank A. Goss	490	481	1	1918	do	New York, N. Y.
166531	do	Frank A. Smith	414	414	1	1916	do	Do.
37622	do	Frank C. Kugler	407	407	1	1899	Elkton, Md.	Philadelphia, Pa.
166575	do	Frank J. Gallagher	353	353	1	1915	Brookland Lake, N. Y.	New York, N. Y.
37571	do	Frank J. Grill	343	343	1	1895	South Rondout, N. Y.	Do.
162974	do	Frank L. Tague	221	224	1	1903	Kingston, N. Y.	Do.
165216	do	Frank R. Diggs	480	433	2	1913	Iath, Me.	Wilmington, Del.
162232	do	Frank W. Myers	103	96	1	1904	Champlain, N. Y.	New York, N. Y.
169102	do	Frank W. Smith	308	308	1	1918	Kingston, N. Y.	Do.
168507	do	FRANKFORT	291	291	0	1922	Pittsburgh, Pa.	Louisville, Ky.
37572	Canal boat	Frankie Horgan	129	122	1	1896	Whitehall, N. Y.	Albany, N. Y.
37627	Barge	Franklin	338	325	1	1901	Rondout, N. Y.	New York, N. Y.
168529	do	Franklin	297	297	1	1922	Kingston, N. Y.	Do.
166782	Scow	Fred	132	132	1	1917	Alexandria Bay, N. Y.	Cape Vincent, N. Y.
168682	Barge	Fred	8	8	1	1910	Grafton, Ill.	St. Louis, Mo.
168925	do	Fred Juonger	508	508	0	1922	Kingston, N. Y.	New York, N. Y.
168320	do	Fred A. Murphy	501	501	1	1920	Totenville, N. Y.	Do.
167910	do	Fred G. Shoval	246	240	1	1920	Waterville, N. Y.	Albany, N. Y.
163566	Canal boat	Fred H. Gates	102	96	1	1902	Northumberland, N. Y.	Do.
168505	Barge	Fred M. Henry	318	318	1	1920	Kingston, N. Y.	New York, N. Y.
168518	do	Fred B. Burroughs	236	236	1	1922	do	New York, N. Y.
167891	do	Fred W. Barth	247	247	1	1920	Cohoes, N. Y.	Rochester, N. Y.
164980	do	Fredie McCann	430	430	1	1912	Kingston, N. Y.	Albany, N. Y.
166437	do	Fred'k A. Egerton	137	137	3	1905	Durhamville, N. Y.	New York, N. Y.
166621	do	Frederick	311	311	1	1917	Brooklyn, N. Y.	Do.
167109	do	Frederick No. 10	428	421	1	1918	Kingston, N. Y.	Baltimore, Md.
166298	do	Frederick No. 11	435	435	0	1916	Kingston, N. Y.	New York, N. Y.
165592	do	Frederick W. Kelly	205	201	1	1918	Rondout, N. Y.	Do.

‡ Formerly Navy launch

* Formerly barge J. B. Dougherty.

• Formerly barge of D. Falruix Nash.

‡ Agnes McNally.

‡ Formerly Navy barge Ehrappel.

* Formerly barge Hamburg.

• Formerly barge Cullen No. 185.

† Steel.

‡ Formerly barge of Washington.

* Formerly barge of Scully Girls.

‡ Rebuilt, 1905.

‡ Unknown.

UNRIGGED MERCHANT VESSELS OF THE UNITED STATES—Continued.

Official No.	Class.	Name of vessel.	Gross tonnage.	Net tonnage.	Crew.	When built.	Where built.	Home port (where permanent document issued).
167105	Barge	Freedom	447	447	1	1917	Kingston, N. Y.	New York, N. Y.
167212	do	Freedom	495	495	1	1918	do	Albany, N. Y.
43272	do	FREEPORT SULPHUR No. 3 (tanker)	1,165	1,108	9	1891	West Superior, Wis.	Port Arthur, Tex.
166847	do	Freestone	297	297	0	(†)	Brooklyn, N. Y.	Do.
166500	do	Fresnor	242	242	1	1916	Kingston, N. Y.	Do.
163628	Scow	Friday	27	27	0	1908	Port Orchard, Wash.	Port Townsend, Wash.
162678	do	Fronoy	243	243	4	1906	Superior, Wis.	Duluth, Minn.
168331	Barge	Fuel Barge No. 1	63	63	0	1916	Pittsburgh, Pa.	Pittsburgh, Pa.
168177	do	Fulton Ferry No. 3	11	11	1	1921	Fulton, Ark.	Memphis, Tenn.
G.								
167208	Barge	G. F. McCaffrey	505	505	0	1918	South Rondout, N. Y.	New York, N. Y.
167774	Canal boat	G. E. Underwood	102	97	1	1906	Rondout, N. Y.	Albany, N. Y.
167892	Barge	G. G. Bennett	479	459	1	1919	Beaufort, N. C.	Philadelphia, Pa.
168162	do	G. C. T. Co. 10	210	200	1	1912	Sidell, La.	New Orleans, La.
168182	do	G. C. T. Co. No. 18	175	167	1	1921	do	Do.
165717	Scow	G. G. S. Y. No. 1	11	11	0	1914	Seattle, Wash.	Seattle, Wash.
165758	do	G. G. S. Y. No. 2	20	20	0	1914	do	Ketchikan, Alaska.
166274	do	G. G. S. Y. No. 3	28	28	0	1916	do	Do.
166734	do	G. G. S. Y. No. 5	29	29	0	1917	do	Do.
166822	do	G. G. S. Y. No. 6	29	29	0	1917	do	Juneau, Alaska.
164361	do	G. H. C. Co. No. 1	62	62	0	1907	Hoquiam, Wash.	Seattle, Wash.
164336	do	G. H. C. Co. No. 2	106	106	0	1908	do	Port Townsend, Wash.
164330	do	G. H. C. Co. No. 3	106	106	0	1909	do	Do.
164337	do	G. H. C. Co. No. 4	225	225	0	1909	do	Tacoma, Wash.
164338	do	G. H. C. Co. No. 5	225	225	0	1909	do	Do.
164331	do	G. H. C. Co. No. 6	225	225	0	1910	do	Port Townsend, Wash.
164332	do	G. H. C. Co. No. 7	106	106	0	1910	do	Do.
164869	do	G. H. C. Co. No. 8	58	58	0	1908	Aberdeen, Wash.	Do.
164586	do	G. H. C. Co. No. 9	32	32	0	1903	Hoquiam, Wash.	Do.
164595	do	G. H. C. Co. No. 10	97	97	0	1907	Aberdeen, Wash.	Do.
164613	do	G. H. C. Co. No. 11	226	226	0	1911	Hoquiam, Wash.	Do.
168363	do	G. H. C. Co. No. 14	177	177	0	1922	do	Seattle, Wash.
163610	Barge	G. K. Mellen	448	427	1	1908	Gilderalee, Conn.	New York, N. Y.
167170	Dredge	G. L. No. 7	187	187	2	1890	Chicago, Ill.	Duluth, Minn.
167171	Scow	G. L. No. 8	217	217	2	1895	do	Do.
168258	do	G. L. No. 28	339	339	2	1901	do	Do.
165468	do	G. L. 35	339	339	0	1907	South Chicago, Ill.	Do.
166430	do	G. L. 39	18	18	0	1915	Sault Ste. Marie, Mich.	Do.
165603	do	G. L. No. 52	140	140	0	1907	Chicago, Ill.	Do.
165873	do	G. N. Fisheries No. 1	28	28	0	1915	Everett, Wash.	Seattle, Wash.
165888	do	G. N. Fisheries No. 2	28	28	0	1915	do	Do.
39730	do	G No. 1	26	26	1	1899	Anacortes, Wash.	Do.
162701	Barge	G. P. Heinstreet	277	277	1	1904	Eddyville, N. Y.	New York, N. Y.
167397	do	G. T. P. No. 3	236	236	0	1913	Samoa, Calif.	Los Angeles, Calif.
167682	do	G. W. M.	7	7	1	1911	Moxier, Ill.	St. Louis, Mo.
163418	do	G. W. Kellam	377	377	1	1907	Kingston, N. Y.	New York, N. Y.
166170	do	G. W. Lethbridge	349	349	0	1914	Brooklyn, N. Y.	Do.
39744	Scow	G and B No. 1	17	17	0	1900	Anacortes, Wash.	Seattle, Wash.
39745	do	G and B No. 2	17	17	0	1900	do	Do.
39750	do	G and B Co. No. 4	20	20	0	1900	Whatcom, Wash.	Do.
39749	do	G. & B. Co. No. 3	20	20	0	1900	Port Roberts, Wash.	Do.
164400	do	G & B No. 5	30	30	1	1911	Bellingham, Wash.	Do.
164407	do	G & B No. 6	30	30	1	1911	do	Do.
164427	do	G & B No. 7	26	26	0	1911	do	Do.
164428	do	G & B No. 8	26	26	0	1911	do	Do.
165269	do	G & B No. 9	30	30	0	1913	do	Do.
165330	do	G & B No. 10	30	30	0	1913	do	Do.
166289	do	G. & F. Co.	16	16	1	1911	Marine City, Mich.	Port Huron, Mich.
167818	Barge	Gainer Ferry	6	6	1	1920	Calico Brook, Ark.	St. Louis, Mo.
39766	do	Galthor	144	129	2	1901	Port Richmond, N. Y.	Baltimore, Md.
163433	do	GALENA No. 1	1,048	957	0	1901	Nashville, Tenn.	Houston, Tex.
163329	do	Galveston	495	495	2	1907	Perth Amboy, N. J.	New York, N. Y.
165021	do	Galveston	186	184	3	1912	Kingston, N. Y.	Do.
164205	Scow	Garfield No. 4	67	67	0	1910	Port Townsend, Wash.	Seattle, Wash.
164568	do	Garfield No. 6	112	112	0	1911	do	Do.
168324	Barge	Garland City Ferry	10	16	1	1923	Garland, Ark.	St. Louis, Mo.
39737	do	Garret	82	82	1	1893	Wrangell, Alaska	Wrangell, Alaska.
166326	do	Garrett	313	313	1	1916	Brooklyn, N. Y.	New York, N. Y.
166308	do	Gary	307	307	1	1917	do	Baltimore, Md.
163878	Scow	Gas	22	22	0	1907	Mount Vernon, Wash.	Port Townsend, Wash.
165423	Barge	Gascon No. 10	291	291	1	1913	Brooklyn, N. Y.	New York, N. Y.
166097	do	Gaspee	389	389	0	1917	East Providence, R. I.	Fall River, Mass.
166054	Scow	Gaslineau	40	40	0	1915	Juneau, Alaska	Juneau, Alaska.
164684	Barge	(General)	278	278	1	1911	Baltimore, Md.	Baltimore, Md.
167802	do	(General)	364	364	1	1920	Mariners Harbor, N. Y.	New York, N. Y.
166301	Scow	General Ludlow	189	181	0	1901	Ferryburg, Mich.	Detroit, Mich.
166068	do	General Petroleum No. 4	306	306	0	1915	Seattle, Wash.	San Francisco, Calif.
166107	do	General Petroleum No. 5	50	50	0	1915	do	Do.

1 Formerly barge (a) 118.
(b) Boston.

1 Formerly barge Hermitage.
1 Formerly barge John J.

† Rebuilt, 1905.
‡ Steel.

UNRIGGED MERCHANT VESSELS OF THE UNITED STATES—Continued

Official No.	Class.	Name of vessel.	Gross tonnage.	Net tonnage.	Crew.	When built.	Where built.	Home port (where permanent document issued).
167424	Scow	General Petroleum Corporation No. 7	309	309	1	1918	Seattle, Wash.	San Francisco, Calif.
210866	Barge	GEN'L PERTHONNE (tanker)	776	768	6	1912	Galveston, Tex.	Port Arthur, Tex.
167342	do.	General Wood	354	337	1	1917	Rondout, N. Y.	Boston, Mass.
168142	Canal boat	Genova	114	114	1	1897	Durbanville, N. Y.	New York, N. Y.
39768	Barge	Genlovo	329	347	1	1901	Gilderlove, Conn.	Do.
39705	do.	George	171	171	1	1900	Brooklyn, N. Y.	Do.
167674	do.	George	237	237	1	1916	Kingston, N. Y.	Do.
163404	do.	George Conway	312	312	0	1907	do.	Do.
166710	do.	Geo. Henry	37	37	0	1917	Detroit, Mich.	Detroit, Mich.
89505	Scow	George Leslie	29	21	1	1900	Woolwich, Me.	Bath, Me.
39689	Barge	George Lethbridge	154	127	1	1891	Brooklyn, N. Y.	New York, N. Y.
168283	do.	George Mo.	35	25	1	1921	Des Arc, Ark.	Memphis, Tenn.
164862	Canal boat	George Roberts	102	96	1	1912	Waterford, N. Y.	Albany, N. Y.
166720	Barge	George Washington	432	432	1	1917	Mariners Harbor, N. Y.	New York, N. Y.
167427	do.	Geo. B. Barnes	371	371	0	1916	Rockland Lake, N. Y.	Do.
39406	do.	George B.	194	184	1	1895	New Baltimore, N. Y.	Albany, N. Y.
164139	Canal boat	George O. Donohue	106	99	1	1910	Rondout, N. Y.	New York, N. Y.
164185	do.	Geo. E. Fields	101	95	1	1910	Waterford, N. Y.	Rouses Point, N. Y.
166091	do.	George E. Weightman	108	100	1	1915	do.	Do.
168462	Barge	George F. Barton	240	240	1	1922	Kingston, N. Y.	Kingston, N. Y.
168504	do.	George F. Cooke	236	236	1	1922	do.	Do.
164984	Canal boat	George F. Mackey	115	108	1	1912	Watervliet, N. Y.	Rouses Point, N. Y.
167871	Barge	George G. Murray	380	380	1	1920	Kingston, N. Y.	Albany, N. Y.
168520	do.	George H. Hallenbeck	241	241	1	1922	Athens, N. Y.	Do.
39712	do.	George H. Stevens	115	109	1	1897	Champlain, N. Y.	New York, N. Y.
168066	do.	George H. Stevenson	490	490	1	1920	Brooklyn, N. Y.	Do.
167368	do.	George J. Hughes	488	480	1	1918	Kingston, N. Y.	Albany, N. Y.
165307	Scow	Geo. L. Mylott	103	96	1	1913	Waterford, N. Y.	Do.
166724	Canal boat	Geo. P. Henner	119	119	1	1894	Durbanville, N. Y.	Do.
167827	Barge	George S. Hayle	208	208	1	1906	Kingston, N. Y.	Do.
166951	do.	George S. Nord	247	240	1	1917	Cohoes, N. Y.	Do.
168285	do.	George S. Brown	205	205	1	1914	Kingston, N. Y.	Do.
165524	do.	George S. Kieppiker	395	395	1	1913	do.	New York, N. Y.
167109	Scow	Geo. S. Long	243	243	1	1918	Everett, Wash.	Seattle, Wash.
160089	Canal boat	George L. Votra	108	97	1	1894	Tonawanda, N. Y.	Albany, N. Y.
39707	Barge	George W. Clarkson	292	292	1	1900	Rondout, N. Y.	New York, N. Y.
162535	Canal boat	George W. Tupper	100	95	1	1899	Troy, N. Y.	Albany, N. Y.
163302	Barge	Georgetown	363	353	1	1906	Kingston, N. Y.	New York, N. Y.
167465	do.	Geralda	499	499	1	1914	Brooklyn, N. Y.	Do.
39704	do.	Gerhard	158	130	1	1900	Port Amboy, N. J.	Do.
39778	Scow	Gertrude	131	131	0	1901	Everett, Wash.	Seattle, Wash.
167466	Barge	Gertrude	295	295	1	1899	Brooklyn, N. Y.	New York, N. Y.
167662	do.	Gertrude Weightman	254	254	1	1919	Cohoes, N. Y.	Albany, N. Y.
162531	Canal boat	Gertrude A. Devon	106	99	1	1901	Northumberland, N. Y.	Do.
166783	Barge	Gertrude S. McQueen	451	451	1	1917	Kingston, N. Y.	New York, N. Y.
167000	Scow	Giant	119	119	1	1910	Middleport, N. Y.	Buffalo, N. Y.
168540	do.	Gig Harbor No. 1	11	11	1	1922	Gig Harbor, Wash.	Tacoma, Wash.
169110	Barge	Gilbert Cutler	446	446	1	1920	Kingston, N. Y.	New York, N. Y.
160060	Canal boat	Gilbert and Hertha	100	100	1	1903	Tonawanda, N. Y.	Albany, N. Y.
167300	Barge	Gilbert W. Benedict	447	447	1	1918	Athens, N. Y.	New York, N. Y.
39710	Scow	Gill	92	92	0	1898	Seattle, Wash.	Grand Haven, Mich.
166185	Barge	Ginzel No. 1	416	416	0	1915	Esora, Mich.	Port Huron, Mich.
166480	do.	Ginzel No. 2	25	25	0	1901	Muskegon, Mich.	Detroit, Mich.
163728	do.	Girard	295	295	1	1892	Wilmington, Del.	Philadelphia, Pa.
162763	Dredge	Gladiator	464	418	6	1900	Detroit, Mich.	Detroit, Mich.
164498	Scow	Glen	18	18	0	1911	Hindlock, Wash.	Port Townsend, Wash.
166632	Barge	Glenhurst	155	155	1	1901	Astoria, N. Y.	New York, N. Y.
39700	do.	Glenola	135	135	3	1891	Advocate, Nova Scotia	Do.
162855	do.	Glenwood	151	104	2	1906	Baltimore, Md.	Baltimore, Md.
168851	do.	Globe	281	281	1	1923	Kingston, N. Y.	New York, N. Y.
167057	do.	Gloria	454	454	0	1917	South Rondout, N. Y.	Do.
85005	do.	Glory of the Seas	2,787	2,747	0	1899	East Boston, Mass.	Tacoma, Wash.
162000	Canal boat	Gold Dust	103	98	1	1897	Tonawanda, N. Y.	Albany, N. Y.
39750	Barge	GOLD BRAND	222	222	1	1895	Bault Ste. Marie, Mich.	Buffalo, N. Y.
167741	Scow	Golden Gate	406	406	9	1910	Tacoma, Wash.	San Francisco, Calif.
164785	Canal boat	Golden Rule	103	99	0	1912	Rondout, N. Y.	New York, N. Y.
168110	Barge	Golds M.	23	23	1	1913	Evansville, Ind.	Evansville, Ind.
167723	Scow	GOMENT	247	247	1	1914	Newport News, Va.	Buffalo, N. Y.
163466	do.	Gopher	15	15	6	1913	Anacortes, Wash.	Seattle, Wash.
168302	Barge	Gordon O. Baird	210	240	1	1922	Kingston, N. Y.	Albany, N. Y.
161322	Scow	GOSPOON	134	184	0	1910	St. Clair, Mich.	Buffalo, N. Y.
39734	Barge	Graco	341	324	1	1899	Gilderlove, Conn.	New York, N. Y.
210962	do.	Graco	23	23	1	1912	Clarendon, Ark.	St. Louis, Mo.
168188	do.	Graco	296	296	1	1922	Everett, Wash.	Seattle, Wash.
205302	do.	Graco G.	15	15	1	1908	Seattle, Wash.	Do.
165035	do.	Graco E. Flannery	381	381	0	1912	South Rondout, N. Y.	New York, N. Y.
39771	do.	Graco B. Wilson	319	319	1	1901	Brooklyn, N. Y.	Do.
39783	do.	Grafton	310	260	2	1902	Baltimore, Md.	Baltimore, Md.
168350	do.	Grand Central	243	243	1	1921	Tottenville, N. Y.	New York, N. Y.
220520	Scow	Grange	22	15	2	1920	St. Michaels, Md.	Baltimore, Md.

1 Formerly British sch. Glenola.

1 Formerly barge Salena M. Chapman.

UNRIGGED MERCHANT VESSELS OF THE UNITED STATES--Continued.

Official No.	Class.	Name of vessel.	Gross tonnage.	Net tonnage.	Crew.	When built.	Where built.	Home port (where permanent document issues).
163065	Barge	Grandma	208	205	1	1906	South Rondout, N. Y.	New York, N. Y.
167685	do.	Grassella	31	31	0	1919	Forked River, N. J.	Philadelphia, Pa.
168970	Scow	GRASSY ISLAND	46	46	0	1918	Wyandotte, Mich.	Detroit, Mich.
165673	Dredge	Gray Haven No. 1	302	302	8	1910	Plymouth, Ohio	Do.
166475	Barge	Gray Haven No. 3	90	90	0	1913	Toledo, Ohio	Do.
166544	do.	Gray Haven No. 4	44	44	0	1912	do.	Cleveland, Ohio.
167861	do.	Greenbrier Ferry	5	5	1	1920	Batesville, Ark.	St. Louis, Mo.
165385	do.	Greene	265	267	0	1908	Perth Amboy, N. J.	Perth Amboy, N. J.
168100	do.	Greenwich	416	395	2	1920	Milford, Del.	Philadelphia, Pa.
168355	do.	Greenwich Village	201	201	1	1921	Tottenville, N. Y.	New York, N. Y.
165610	Scow	Grosse Isle	12	12	0	1914	Trenton, Mich.	Detroit, Mich.
164112	do.	Quemes No. 1	7	7	0	1910	Anacortes, Wash.	Seattle, Wash.
164113	do.	Quemes No. 2	7	7	0	1910	do.	Do.
168067	Barge	Guion Ferry	8	8	1	1919	Guion, Ark.	Memphis, Tenn.
168328	House boat	Gus Lindsey	48	48	0	1922	Brownsville, Tex.	Louisville, Ky.
164373	Barge	Guy B. Johnson	425	425	1	1909	Catskill, N. Y.	New York, N. Y.
167028	Canal boat	Gwendolyn	108	101	1	1917	Cohoes, N. Y.	Albany, N. Y.
H.								
168479	Barge	H.	20	20	1	1919	Lake City, Minn.	St. Paul, Minn.
166123	do.	H. 207	160	160	1	1905	Baltimore, Md.	Baltimore, Md.
164323	do.	H No. 1	48	48	0	1910	Hogulam, Wash.	Port Townsend, Wash.
42813	do.	H No. 1	64	64	0	1899	Anacortes, Wash.	Seattle, Wash.
166361	do.	H. No. 2	10	7	1	1915	Dresden, Mo.	Bath, Me.
167140	do.	H No. 2	58	55	0	1918	Port Blakely, Wash.	Seattle, Wash.
165720	do.	H. R. No. 4	115	115	1	1914	Sault Ste. Marie, Mich.	Marquette, Mich.
166520	do.	H. R. No. 80	433	433	0	1911	Tottenville, N. Y.	New York, N. Y.
127764	Canal boat	H. Herbermann	104	99	1	1906	Champlain, N. Y.	Rouses Point, N. Y.
103512	Barge	H. A. Fabian	375	375	0	1908	Kingston, N. Y.	New York, N. Y.
166338	do.	H. B. Brainerd	483	470	1	1916	South Rondout, N. Y.	Do.
167244	do.	H. B. James	391	391	0	1914	Rondout, N. Y.	Do.
162870	Scow	H. B. No. 1	15	15	0	1902	Winslow, Wash.	Seattle, Wash.
164774	Barge	H. B. No. 1	25	25	0	1912	Port Blakely, Wash.	Do.
166636	Scow	H. B. No. 1	88	88	0	1917	Seattle, Wash.	Do.
162880	Barge	H. B. No. 2	15	15	0	1902	Winslow, Wash.	Do.
166658	Scow	H. B. No. 2	50	50	0	1917	do.	Do.
167431	Barge	H. F. Gilligan	333	333	0	1916	Brooklyn, N. Y.	New York, N. Y.
165840	do.	H. F. O'Donnell	326	326	1	1915	do.	Do.
163675	Scow	H. G. & Co. No. 1	15	15	1	1914	Bath, Me.	Bath, Me.
166087	do.	H. & G. Co. No. 4	107	107	1	1914	Panlabore, N. Y.	Philadelphia, Pa.
164123	do.	H. & S. Co. No. 2	188	188	0	1910	Seattle, Wash.	Seattle, Wash.
166627	do.	H. I. O. Co. No. 1	40	40	0	1914	do.	Ketchikan, Alaska.
168904	do.	H. I. O. Co. No. 2	29	29	0	1917	do.	Do.
167347	do.	H. I. O. Co. No. 3	27	27	1	1918	Ketchikan, Alaska	Do.
167843	do.	H. I. O. Co. No. 4	27	27	0	1910	do.	Do.
166726	Canal boat	H. L. Crane	135	135	0	1910	Ithaca, N. Y.	New York, N. Y.
165618	Barge	H. L. Farrell	418	418	1	1912	South Rondout, N. Y.	Do.
167333	do.	H. M. Stagg	489	480	1	1913	Kingston, N. Y.	Albany, N. Y.
185882	Scow	H. P. Co. No. 1	32	32	0	1915	Port Blakely, Wash.	Ketchikan, Alaska.
185782	do.	H. P. Co. No. 1	37	37	0	1914	Hogulam, Wash.	Seattle, Wash.
185783	do.	H. P. Co. No. 2	37	37	0	1914	do.	Do.
167146	do.	H. P. Co. No. 2	38	38	0	1918	Bollingham, Wash.	Do.
167146	do.	H. P. Co. No. 3	38	38	0	1918	do.	Do.
167147	do.	H. P. Co. No. 4	38	38	0	1918	do.	Do.
167148	do.	H. P. Co. No. 5	38	38	0	1918	do.	Do.
167498	do.	H. P. Co. No. 6	38	38	1	1910	do.	Do.
167499	do.	H. P. Co. No. 7	38	38	1	1910	do.	Do.
167500	do.	H. P. Co. No. 8	38	38	1	1919	do.	Do.
167501	do.	H. P. Co. No. 9	39	39	1	1919	do.	Do.
165667	Barge	H. R. Stafford	397	397	0	1914	Paducah, Ky.	St. Louis, Mo.
166824	do.	H. S. Inc. 82	367	367	1	1911	Tottenville, N. Y.	New York, N. Y.
166825	do.	H. S. Inc. 87	367	367	1	1911	do.	Do.
145755	Scow	H. S. & D. Co. No. 2	105	105	0	1914	Montesano, Wash.	Seattle, Wash.
166380	do.	H. S. & D. Co. No. 3	105	105	0	1910	do.	Do.
164358	do.	H. Water Co. No. 1	48	48	0	1905	Hogulam, Wash.	Port Townsend, Wash.
164359	do.	H. Water Co. No. 2	48	48	0	1908	do.	Seattle, Wash.
164360	do.	H. Water Co. No. 3	19	19	0	1910	do.	Do.
165728	Barge	H. & G. Co. No. 2	107	107	1	1913	Panlabore, N. J.	Philadelphia, Pa.
42676	do.	H. & N. Y. T. Co. No. 3	213	202	1	1883	Hartford, Conn.	Hartford, Conn.
42708	do.	H. & N. Y. T. Co. No. 4	360	351	1	1880	do.	Do.
42720	do.	H. & N. Y. T. Co. No. 5	513	488	1	1890	do.	Do.
42727	do.	H. & N. Y. T. Co. No. 6	510	497	1	1891	do.	Do.
42728	do.	H. & N. Y. T. Co. No. 7	513	488	1	1891	Gildersleeve, Conn.	Do.
42753	do.	H. & N. Y. T. Co. No. 8	526	500	1	1892	do.	Do.
42752	do.	H. & N. Y. T. Co. No. 10	525	499	1	1896	do.	Do.
42764	do.	H. & N. Y. T. Co. No. 11	575	542	1	1893	do.	Do.
42706	do.	H. & N. Y. T. Co. No. 14	301	247	1	1898	Hartford, Conn.	Do.
42827	do.	H. & N. Y. T. Co. No. 15	562	520	1	1900	do.	Do.
42844	do.	H. & N. Y. T. Co. No. 16	686	655	1	1900	do.	Do.
42867	do.	H. & N. Y. T. Co. No. 17	477	447	1	1901	do.	Do.

1 Formerly barge Shore Road.

UNRIGGED MERCHANT VESSELS OF THE UNITED STATES—Continued.

Official No.	Class.	Name of vessel.	Gross tonnage.	Net tonnage.	Crew.	When built.	Where built.	Home port (where permanent document issued).
42885	Barge	H. & N. Y. T. Co. No. 18	340	299	1	1903	Hartford, Conn	Hartford, Conn
162168	do	H. & N. Y. T. Co. No. 19	513	479	1	1904	do	Do.
163120	do	H. & N. Y. T. Co. No. 20	524	483	1	1907	do	Do.
163119	do	H. & N. Y. T. Co. No. 21	521	481	1	1907	Gildersleeve, Conn	Do.
163180	do	H. & N. Y. T. Co. No. 22	505	474	1	1907	Noank, Conn.	Do.
163230	do	H. & N. Y. T. Co. No. 23	499	458	1	1907	do	Do.
163275	do	H. & N. Y. T. Co. No. 24	499	458	1	1907	do	Do.
163305	do	H. & N. Y. T. Co. No. 25	499	458	1	1907	do	Do.
163198	do	H. & N. Y. T. Co. No. 26	522	481	1	1907	Gildersleeve, Conn.	Do.
163775	Scow	H. & N. Y. T. Co. No. 27	140	82	3	1909	Hartford, Conn.	Do.
163988	Barge	H. & N. Y. T. Co. No. 28	514	479	1	1909	do	Do.
164362	do	H. & N. Y. T. Co. No. 29	517	476	1	1911	do	Do.
164578	do	H. & N. Y. T. Co. No. 30	550	513	1	1911	Gildersleeve, Conn.	Do.
164728	do	H. & N. Y. T. Co. No. 31	551	513	0	1912	Hartford, Conn.	Do.
165127	do	H. & N. Y. T. Co. No. 32	551	513	1	1913	do	Do.
166694	do	H. & N. Y. T. Co. No. 33	530	511	1	1917	do	Do.
162453	Scow	H. & N. Y. T. Co., Pile Driver No. 1	111	59	8	1904	do	Do.
164122	do	H. & S. No. 1	162	152	0	1910	Seattle, Wash.	Seattle, Wash.
164122	do	H. & S. No. 2	188	188	0	1910	do	Do.
164637	do	H. & S. No. 4	176	176	0	1911	do	Tacoma, Wash.
164680	do	H. & S. No. 5	198	198	0	1911	do	Seattle, Wash.
165244	do	H. & S. No. 6	170	170	0	1913	do	Do.
165260	do	H. & S. No. 7	170	170	0	1913	do	Do.
165310	do	H. & S. No. 8	224	224	0	1913	do	Do.
165340	do	H. & S. No. 9	170	170	0	1913	do	Do.
165380	do	H. & S. No. 10	170	170	0	1913	do	Do.
165413	do	H. & S. No. 12	114	114	0	1913	do	Do.
165549	do	H. & S. No. 14	104	104	0	1913	do	Do.
165503	do	H. & S. No. 15	131	131	0	1913	do	Tacoma, Wash.
165638	do	H. & S. No. 16	28	28	0	1914	do	Seattle, Wash.
165045	do	H. & S. No. 17	85	85	0	1914	do	Do.
165072	do	H. & S. No. 18	248	248	0	1914	do	Do.
165160	Barge	Hadley	425	425	1	1917	Port Blakely, Wash.	Do.
166715	do	Hague	310	310	1	1917	Kingston, N. Y.	New York, N. Y.
163830	Scow	Hague No. 1	24	24	0	1905	Brooklyn, N. Y.	Baltimore, Md.
136301	Barge	Halo	9	9	1	1915	Tacoma, Wash.	Tacoma, Wash.
42801	House boat	Halyon	73	73	2	1908	Section, Ala.	Mobile, Ala.
166858	Barge	Hamden	317	317	1	1917	Alexandria Bay, N. Y.	Cape Vincent, N. Y.
162964	do	Hammond	212	101	1	1903	Brooklyn, N. Y.	Baltimore, Md.
107097	do	Hammond Bros.	428	428	1	1917	do	New York, N. Y.
102043	do	Hampton	433	432	1	1903	Kingston, N. Y.	Albany, N. Y.
105848	do	Hampton	257	252	1	1914	Elkton, Md.	Philadelphia, Pa.
166980	do	Hancock	310	310	1	1917	Elizabeth City, N. C.	New York, N. Y.
162762	Dredgo.	HANDY ANDY	471	422	10	1905	Brooklyn, N. Y.	Baltimore, Md.
160939	do	Handy Billy	108	108	2	1913	Port Huron, Mich.	Buffalo, N. Y.
165272	do	Handy Boy	155	155	3	1913	Cleveland, Ohio.	Detroit, Mich.
163827	Barge	Hannah McNally	400	400	0	1908	Ecorse, Mich.	Do.
168081	do	Hannah E. Nowell	295	295	1	1920	Sloightsburg, N. Y.	New York, N. Y.
168117	do	Harbor Board No. 3	152	152	1	1920	Watervliet, N. Y.	Do.
168473	do	Hardin	429	429	1	1922	(1) Baltimore, Md.	Baltimore, Md.
168985	do	HARRIS FERRY	13	13	1	1923	Kingston, N. Y.	New York, N. Y.
163931	do	Harold	314	309	1	1909	Hardin, Ill.	St. Louis, Mo.
163327	do	Harold A. Cobb	437	437	1	1905	Gildersleeve, Conn.	Philadelphia, Pa.
167470	do	Harold J. Hinman	345	345	1	1916	Perth Amboy, N. J.	New York, N. Y.
42847	do	Harvors Ferry	312	261	2	1900	Rookland Lake, N. Y.	Do.
162548	Canal boat	Harriet	104	99	1	1905	Baltimore, Md.	Baltimore, Md.
160380	do	Harriet	520	520	0	1916	Rondout, N. Y.	Albany, N. Y.
167690	Barge	Harriet A. Tulloh	246	232	1	1919	South Rondout, N. Y.	New York, N. Y.
96851	do	Harriet B. Shelbler	25	13	1	1902	Watervliet, N. Y.	Albany, N. Y.
42751	do	Harriet Johnson	117	112	1	1895	Pittston, Mo.	Bath, Me.
42748	do	Harrington	144	135	2	1895	Brooklyn, N. Y.	New York, N. Y.
42710	do	Harrison	281	273	1	1889	do	Do.
167625	do	Harrison	446	446	1	1919	Hoboken, N. J.	Do.
42817	Scow	Harry	5	5	0	1896	South Rondout, N. Y.	Do.
42811	Barge	Harry F.	151	123	1	1899	Anacortes, Wash.	Port Townsend, Wash.
165233	do	Harry G.	392	392	1	1912	Brooklyn, N. Y.	New York, N. Y.
168914	do	Harry Howard	538	538	1	1923	Kingston, N. Y.	Do.
167270	do	Harry Killian	240	228	1	1918	do	Do.
160483	do	Harry Parks	314	314	0	1902	Brooklyn, N. Y.	Albany, N. Y.
163560	do	Harry R.	395	390	0	1907	Kingston, N. Y.	New York, N. Y.
162081	do	Harry A. Keeler	345	345	1	1903	Perth Amboy, N. J.	Perth Amboy, N. J.
165557	do	Harry E. Husted	392	379	1	1913	Brooklyn, N. Y.	New York, N. Y.
168030	do	Harry F. Balloy	290	280	1	1924	Perth Amboy, N. J.	Do.
168227	do	Harry F. Reardon	299	299	1	1924	Kingston, N. Y.	Albany, N. Y.
42850	Canal boat	Harry L. Hunt	104	98	1	1920	do	Do.
42802	do	Harry B. Orr	115	114	0	1892	Watervliet, N. Y.	Do.
165042	Barge	Harry W. Kerr	113	113	1	1912	Tonawanda, N. Y.	Do.
165014	do	Harry W. Walker	499	499	0	1913	Whitehall, N. Y.	Do.
42890	do	Harry Hudson Smith	321	321	1	1902	Kingston, N. Y.	New York, N. Y.
165312	Scow	Hartstein	19	19	0	1913	Gildersleeve, Conn.	Do.
							Ballow, Wash.	Tacoma, Wash.

† Formerly barge George W. Kupler.

† Rebuilt 1917.

† Rebuilt 1916.

UNRIGGED MERCHANT VESSELS OF THE UNITED STATES—Continued.

Official No.	Class.	Name of vessel.	Gross tonnage.	Net tonnage.	Crew.	When built.	Where built.	Home port (where permanent document issued).
166420	Barge	Harvey Ward	197	197	1	1915	Rondout, N. Y.	Albany, N. Y.
162856	do	Haskell	151	104	1	1908	Baltimore, Md.	Baltimore, Md.
162936	do	Hastings Pavement Co. No. 1	225	225	0	1898	Brooklyn, N. Y.	New York, N. Y.
164394	do	Hattaras	457	457	1	1911	Elkton, Md.	Philadelphia, Pa.
166753	do	Hattie	262	262	1	1899	Brooklyn, N. Y.	New York, N. Y.
165334	Scow	Hattie B.	17	10	1	1913	Bath, Me.	Bath, Me.
166996	Barge	Haulabout	109	109	0	1917	Norwalk, Conn.	Bridgeport, Conn.
164492	Scow	Hawk	13	18	0	1911	Seattle, Wash.	Juneau, Alaska
168567	Barge	Hawthorne	481	481	1	1923	Brooklyn, N. Y.	New York, N. Y.
167839	do	Hayney Ferry	6	6	1	1919	Hayney, Ark.	St. Louis, Mo.
164255	do	Hays	12	12	1	1910	Oak Grove, Tenn.	Chattanooga, Tenn.
42839	do	Hazel	375	375	1	1900	Brooklyn, N. Y.	New York, N. Y.
163396	do	Hazel Mitchell	377	377	0	1907	South Rondout, N. Y.	Do.
42876	do	Hazel M. King	218	218	1	1899	Brooklyn, N. Y.	Do.
167211	do	Heister	69	69	1	1923	Delanco, N. J.	Philadelphia, Pa.
164007	do	Holderberg	207	208	1	1905	Rondout, N. Y.	New York, N. Y.
54094	do	Helen	258	245	1	1871	Wilmington, Del.	Baltimore, Md.
165553	do	Helen	501	501	0	1913	South Rondout, N. Y.	New York, N. Y.
166445	do	Helen	234	234	1	1916	Brooklyn, N. Y.	Do.
167403	do	Helen	295	295	0	1899	do	Do.
168268	Canal boat	Helen	125	125	1	1921	Cohoes, N. Y.	Albany, N. Y.
167629	do	Helen M.	124	107	0	(1)	do	Rouses Point, N. Y.
163981	Barge	Helen Hammond	412	412	0	1909	Kingston, N. Y.	New York, N. Y.
163909	Canal boat	Helen Janet	100	94	1	1909	Waterford, N. Y.	Albany, N. Y.
164364	Barge	Helen Mollvalne	494	449	2	1911	Chesapeake City, Md.	Philadelphia, Pa.
166195	do	Helen Tryon	273	273	1	1915	Athens, N. Y.	New York, N. Y.
164683	Canal boat	Helen A. Miller	106	99	1	1911	Rondout, N. Y.	Albany, N. Y.
166337	do	Helen F. Kennedy	108	100	1	1916	Waterford, N. Y.	Do.
166988	do	Helen E. Murray	117	113	1	1911	Schuylerville, N. Y.	Do.
166960	Barge	Helen F. Riley	174	174	1	1923	Whitehall, N. Y.	Albany, N. Y.
42740	do	Helen F. Robins	152	145	1	1887	Brooklyn, N. Y.	New York, N. Y.
167834	do	Helen F. Smith	457	457	1	1920	Kingston, N. Y.	Albany, N. Y.
166242	do	Helen O. Julliard	1,367	1,360	18	1916	Wilmington, Del.	New York, N. Y.
162638	do	Helen M. Lee	204	204	1	1905	New York, N. Y.	Do.
164908	Canal boat	Helen R. Boas	133	128	0	1912	Watervliet, N. Y.	Do.
165236	do	Helen R. Roach	108	100	1	1913	Rondout, N. Y.	Albany, N. Y.
164784	do	Helene Lafontaine	105	99	1	1912	do	Rouses Point, N. Y.
167127	Barge	Hemlock No. 2	540	540	0	1914	Kingston, N. Y.	New York, N. Y.
166732	do	Hemlock No. 2	756	740	3	1917	Wilmington, Del.	Philadelphia, Pa.
163501	do	Henry	397	337	1	1921	Brooklyn, N. Y.	New York, N. Y.
168571	do	Henry George	15	15	1	1918	Peoria, Ill.	Peoria, Ill.
169053	do	Henry John	681	631	1	1924	Kingston, N. Y.	Albany, N. Y.
164459	Canal boat	Henry Jordan	125	125	1	1909	Watervliet, N. Y.	Do.
35559	Barge	Henry Plauth	327	327	1	1899	Port Richmond, N. Y.	New York, N. Y.
164477	Canal boat	Henry B. Martin	123	117	1	1911	Whitehall, N. Y.	Albany, N. Y.
163321	Barge	Henry B. Newman	457	457	1	1900	Port Amboy, N. J.	New York, N. Y.
167432	do	Henry R. Carter	295	295	0	1915	Corplancks Point, N. Y.	New Haven, Conn.
167022	Canal boat	Henry & Corliss	167	152	1	1917	Cohoes, N. Y.	Albany, N. Y.
165599	do	Henry and Marlon	105	99	1	1917	Rondout, N. Y.	New York, N. Y.
95752	Barge	Herbert	114	91	5	1883	East Boston, Mass.	Gloucester, Mass.
168324	do	Herbert B. Jewell	356	356	1	1897	Port Amboy, N. J.	New York, N. Y.
163098	do	Herbert W. Harris	149	149	1	1906	South Rondout, N. Y.	Do.
42743	do	Hercules	149	141	1	1894	Brooklyn, N. Y.	Do.
162227	Dredge	Hercules	559	495	8	1904	Detroit, Mich.	Detroit, Mich.
164047	Scow	Hercules	40	31	6	1902	Salisbury, Md.	Crisfield, Md.
167432	do	Hercules	348	343	1	1919	Seattle, Wash.	Seattle, Wash.
163635	Barge	Herman H. Lee	200	200	1	1907	Brooklyn, N. Y.	New York, N. Y.
163896	Scow	HIBERNIA	316	316	0	1913	Koorse, Mich.	Buffalo, N. Y.
163963	Barge	Hildeta	73	73	0	1909	Hismarck, N. Dak.	Pennington, N. Dak.
162346	do	High Ball	303	303	0	1904	Port Amboy, N. J.	New York, N. Y.
163234	do	Highlift	758	758	0	1914	Hoboken, N. J.	Do.
163197	do	High Falls	434	434	0	1915	Kingston, N. Y.	Do.
169062	do	Hilda	230	230	1	1924	Whitehall, N. Y.	Albany, N. Y.
164142	Canal boat	Hillis Bros.	106	99	1	1910	Rondout, N. Y.	Rouses Point, N. Y.
165898	Scow	Hillside No. 1	20	20	0	1915	Port Townsend, Wash.	Seattle, Wash.
165899	do	Hillside No. 2	20	20	0	1915	do	Do.
96544	Barge	Hindoo	622	517	12	1877	Apenrade, Germany	Boston, Mass.
168585	do	Hinton	9	9	1	1910	Clarendon, Ark.	Memphis, Tenn.
163942	do	Hiram Thurston	266	266	1	1923	Cohoes, N. Y.	Albany, N. Y.
42711	do	Hoboken	259	258	1	1899	Hoboken, N. J.	New York, N. Y.
163680	do	Hobson (tanker)	241	231	1	1907	Millford, Del.	Port Arthur, Tex.
163998	do	Hodge	10	10	0	1913	Sevierville, Tenn.	Chattanooga, Tenn.
164103	Scow	Home	70	70	0	1910	Port Angeles, Wash.	Port Angeles, Wash.
167352	Barge	Home Comfort	31	31	1	1919	Forked River, N. J.	Philadelphia, Pa.
167814	do	HOMESTRAD	771	759	1	1911	Pittsburgh, Pa.	Port Arthur, Tex.
166339	Scow	Homer	531	527	7	1910	Duluth, Minn.	Detroit, Mich.
167844	Barge	Honga	65	62	2	1920	Kishing Creek, Md.	Baltimore, Md.
42693	do	Hope	449	427	2	1837	New London, Conn.	New London, Conn.

¹ Formerly barge M. A. Lemahau.

² Formerly canal boat Edward L. Archer.

³ Formerly barge Darwin.

⁴ Formerly Norwegian bark Hindoo.

⁵ Concrete.

⁶ Rebuilt 1904.

⁷ Unknown.

UNRIGGED MERCHANT VESSELS OF THE UNITED STATES—Continued.

Official No.	Class.	Name of vessel.	Gross tonnage.	Net tonnage.	Crew.	Wheel built.	Where built.	Home port (where permanent document issued).
168484	Barge	Hops	425	425	1	1922	Kingston, N. Y.	New York, N. Y.
164776	Scow	Hoquiam	286	286	0	1912	Hoquiam, Wash.	Seattle, Wash.
162218	do	Horaco	253	253	0	1904	Stellacoom, Wash.	Port Townsend, Wash.
167669	Barge	Hottle Scully	422	422	1	1918	Kingston, N. Y.	New York, N. Y.
163368	do	Houston	465	465	2	1907	Perth Amboy, N. J.	Do.
163907	do	Houston	211	211	2	1907	Milford, Del.	Port Arthur, Tex.
165150	do	Houston	153	153	1	1913	Kingston, N. Y.	New York, N. Y.
163576	Canal boat	Houston Barnard	107	101	1	1902	Buffalo, N. Y.	Do.
42888	do	Howard	368	368	2	1900	Elkton, Md.	Wilmington, Del.
167375	Barge	Howard Blsters	488	480	1	1918	Kingston, N. Y.	New York, N. Y.
167248	do	Howard Wood	561	561	4	1918	Baltimore, Md.	Wilmington, Del.
162115	do	Howard C. Millard	246	242	1	1903	Sleightsburg, N. Y.	Albany, N. Y.
162611	do	Howard H. Logue	359	359	0	1905	Rondout, N. Y.	New York, N. Y.
42886	do	Howard L. Neff	353	353	1	1897	Elkton, Md.	Philadelphia, Pa.
163936	Canal boat	Hubert J. Dolan	129	122	1	1896	Durhamville, N. Y.	Do.
164672	Barge	Hudson	477	477	1	1911	Elkton, Md.	Do.
166275	do	Hudson	517	517	3	1916	Port Richmond, N. Y.	New York, N. Y.
164540	do	HUELVA	419	419	1	1911	Philadelphia, Pa.	Philadelphia, Pa.
164118	do	Huff	7	7	0	1908	Huffs Ferry, Tenn.	Chattanooga, Tenn.
164097	do	Huffaker	7	7	1	1907	Greens Landing, Tenn.	Do.
163776	do	Hugh O'Donnell	314	314	1	1907	Brooklyn, N. Y.	New York, N. Y.
167106	do	Hughes Bros	500	492	1	1917	Kingston, N. Y.	Do.
167676	do	Hughes Line	558	558	1	1919	do	Do.
164803	Scow	Hume No. 1	18	18	0	1912	Seattle, Wash.	Ketchikan, Alaska.
163701	do	Hume No. 2	25	25	0	1914	Makot, Alaska	Do.
163433	do	Hume No. 3	24	24	0	1916	Nakat Inlet, Alaska	Do.
167787	do	Hume No. 4	37	37	0	1920	Seattle, Wash.	Seattle, Wash.
167788	do	Hume No. 5	38	38	0	1920	do	Ketchikan, Alaska.
167812	do	Hume No. 6	38	38	0	1920	do	Do.
165317	do	Hump	75	75	0	1913	Hoquiam, Wash.	Port Townsend, Wash.
162328	Barge	Hunter	374	374	0	1904	Brooklyn, N. Y.	New York, N. Y.
42857	Scow	Huron	899	899	1	1901	Ballard, Wash.	St. Michael, Alaska.
167401	Barge	Huron	914	888	2	1918	Norfolk, Va.	Philadelphia, Pa.
163777	Scow	HURRIOANE	191	191	10	1909	Detroit, Mich.	Buffalo, N. Y.
42812	Barge	Hurry Up	200	200	1	1899	Rondout, N. Y.	New York, N. Y.
167901	do	Hurs No. 2	68	68	2	1920	Wilmington, Calif.	Los Angeles, Calif.
164083	Scow	Hustler	230	230	3	1910	Duluth, Minn.	Detroit, Mich.
214194	Barge	Hustler	9	8	1	1916	Forked River, N. J.	Philadelphia, Pa.
162006	do	Hutton	146	128	2	1903	Port Richmond, N. Y.	Baltimore, Md.
42855	do	Hyattsville	143	125	2	1901	do	Do.
168964	do	Hyco	340	340	2	1924	Erie, Pa.	Buffalo, N. Y.
163702	Scow	Hydro No. 1	11	11	0	1914	Ketchikan, Alaska	Ketchikan, Alaska.
163744	do	Hydro No. 2	11	11	0	1914	Wards Cove, Alaska	Do.
163745	do	Hydro No. 4	11	11	0	1914	do	Do.
165803	do	Hydro No. 6	11	11	0	1914	do	Do.
42889	Barge	Hygela	327	327	1	1903	Sleightsburg, N. Y.	New York, N. Y.
I.								
160577	Scow	I. Lee	288	288	0	1916	Evoret, Wash.	Seattle, Wash.
167220	do	I. H. 4	202	202	0	1918	Anacortes, Wash.	Do.
164742	do	I. H. No. 2	53	53	0	1912	do	Do.
164807	do	I. H. No. 3	124	124	0	1912	do	Do.
163176	do	I. F. Co. No. 3	43	43	0	1907	Port Hadlock, Wash.	Do.
163180	do	I. F. Co. No. 4	114	114	0	1907	do	Port Townsend, Wash.
103230	do	I. F. Co. No. 5	43	43	0	1907	do	Seattle, Wash.
44311	Barge	I. H. Dahlman	188	188	2	1886	Astoria, N. Y.	New York, N. Y.
44329	Scow	I. No. 3	17	17	0	1899	New Whatcom, Wash.	Seattle, Wash.
102487	do	I. P. O. No. 1	10	10	0	1905	Friday Harbor, Wash.	Port Townsend, Wash.
104727	do	I. P. Co. No. 1	25	25	1	1912	Seattle, Wash.	Seattle, Wash.
104760	do	I. P. Co. No. 2	25	25	1	1912	do	Do.
104063	do	I. P. Co. No. 4	18	18	0	1912	Ketchikan, Alaska	Ketchikan, Alaska.
164957	do	I. P. Co. No. 5	18	18	0	1912	do	Do.
163314	do	I. S. & G. Co. No. 2	38	38	0	1910	Aberdeen, Wash.	Seattle, Wash.
163345	do	I. S. & G. Co. No. 3	58	58	0	1907	do	Do.
104340	do	I. S. & G. Co. No. 4	103	103	0	1910	do	Do.
163347	do	I. S. & G. Co. No. 5	109	109	0	1910	do	Do.
104318	do	I. S. & G. Co. No. 6	66	66	0	1910	do	Do.
104349	do	I. S. & G. Co. No. 7	33	33	0	1910	do	Do.
104506	do	I. S. & G. Co. No. 8	54	54	0	1910	do	Do.
104507	do	I. S. & G. Co. No. 9	123	123	0	1911	do	Do.
103920	Barge	Ihorla	281	281	1	1924	Kingston, N. Y.	New York, N. Y.
163893	do	Icoberg	277	277	0	1904	Toledo, Ohio	Detroit, Mich.
164470	Scow	Iceland	392	392	0	1911	do	Milwaukee, Wis.
44307	Barge	Ice King	209	209	0	1888	Detroit, Mich.	Detroit, Mich.
163158	do	Ida	51	51	2	1900	Alexandria Bay, N. Y.	Cape Vincent, N. Y.
44316	do	Ida B.	156	156	2	1896	Brooklyn, N. Y.	New York, N. Y.
44233	do	Ida Corning	444	422	2	1891	East Saginaw, Mich.	Milwaukee, Wis.
168009	Canal boat	Ida J. Quinn	103	97	1	1910	Rondout, N. Y.	Albany, N. Y.
167581	do	Ida & Plac	106	99	1	1919	Chocoma, N. Y.	Rouses Point, N. Y.
167413	Barge	Ida M. Flannery	431	431	0	1918	South Rondout, N. Y.	New York, N. Y.
162707	do	Idaho	380	380	1	1906	Winalow, Wash.	St. Michael, Alaska.

UNRIGGED MERCHANT VESSELS OF THE UNITED STATES—Continued.

Official No.	Class.	Name of vessel.	Gross tonnage.	Net tonnage.	Crew.	When built.	Where built.	Home port (where permanent document issues.)
162786	Barge	Ideal	78	78	2	1902	Buffalo, N. Y.	Buffalo, N. Y.
164425	do.	Ideal	350	350	1	1916	Brooklyn, N. Y.	New York, N. Y.
44309	House boat	Idler	105	105	2	1898	Alexandria Bay, N. Y.	Cape Vincent, N. Y.
44315	do.	Idler	207	207	0	1897	Clinton, Iowa	Des Moines, Iowa.
167029	Canal boat	Ignatius	108	101	1	1917	Cohoes, N. Y.	Albany, N. Y.
169639	Barge	† Ike Walton	112	109	2	1924	San Diego, Calif.	San Diego, Calif.
44319	Scow	Iiwaco	12	12	0	1896	Fairhaven, Wash.	Port Townsend, Wash.
165902	Barge	Improvement	480	480	1	1914	Brooklyn, N. Y.	New York, N. Y.
167376	do.	Independence	483	480	1	1918	Kingston, N. Y.	Do.
100782	Scow	Independent	18	8	1	1902	Arrowsic, Me.	Bath, Me.
44350	Barge	Indiana	332	332	0	1903	West New Brighton, N. Y.	New York, N. Y.
44318	do.	Industry	357	357	1	1898	Brooklyn, N. Y.	Do.
162563	do.	Industry	387	361	1	1905	Elkton, Md.	Baltimore, Md.
163979	do.	Ingle	9	9	1	1921	Dandridge, Tenn.	Chattanooga, Tenn.
164958	Scow	Innoko	364	364	0	1909	Ballard, Wash.	Eagle, Alaska.
44338	Barge	Interstate	303	303	5	1899	West Superior, Wis.	Detroit, Mich.
213473	House boat	International	48	48	0	1915	Ecorse, Mich.	Do.
163400	Barge	† Intercean Oil Company No. 10	229	229	1	1907	Kingston, N. Y.	New York, N. Y.
30850	do.	† Intercean Oil Company No. 11	179	170	1	1892	South Rondout, N. Y.	Do.
44326	do.	Intrepid	153	158	1	1899	Brooklyn, N. Y.	Do.
162681	do.	Intrepid	469	429	2	1908	Elkton, Md.	Baltimore, Md.
163272	do.	Inverness	174	174	1	1907	Brooklyn, N. Y.	New York, N. Y.
164125	do.	Ione	12	12	1	1910	New Boston, Ill.	Chicago, Ill.
168656	do.	Iowa	410	419	1	1923	Kingston, N. Y.	New York, N. Y.
44222	do.	Ira O. Whiting	155	157	2	1872	New Baltimore, N. Y.	New Haven, Conn.
167948	Canal boat	Ira S. Bushey	155	155	1	1920	(*)	New York, N. Y.
162915	Barge	Irene	616	616	1	1906	St. Michael, Alaska.	St. Michael, Alaska.
166383	do.	Irene	436	436	1	1916	Kingston, N. Y.	New York, N. Y.
167993	do.	Irene Caynaugh	265	265	1	1920	Watervliet, N. Y.	Albany, N. Y.
168716	do.	† Irene E. Leach	371	371	1	1920	Kingston, N. Y.	New York, N. Y.
166284	Canal boat	Irene T. Hines	108	100	1	1913	Rondout, N. Y.	Albany, N. Y.
167437	Barge	Irish Moss	488	480	1	1918	Kingston, N. Y.	New York, N. Y.
162461	do.	Irma Mollvaine	472	472	1	1906	Elkton, Md.	Philadelphia, Pa.
44312	do.	Irmaita Kellers	278	278	1	1895	South Rondout, N. Y.	New York, N. Y.
44333	do.	Iron King	241	192	1	1900	Newburgh, N. Y.	Do.
163206	Canal boat	Iroquois	160	160	1	1911	Tonawanda, N. Y.	Albany, N. Y.
44347	Barge	Irwin	486	456	1	1902	Port Richmond, N. Y.	New York, N. Y.
167142	do.	Irving K.	246	246	1	1917	Tottenville, N. Y.	Do.
165252	Scow	Is.	43	43	0	1913	Hadlock, Wash.	Seattle, Wash.
44346	Barge	Isabell	428	428	1	1902	Elkton, Md.	Philadelphia, Pa.
168277	do.	Isabella	125	125	1	1921	Cohoes, N. Y.	Albany, N. Y.
100131	do.	Isabella Sands	230	219	3	1874	Manistee, Mich.	Port Huron, Mich.
167141	do.	Isaac L. Rice	409	409	0	1918	New London, Conn.	New London, Conn.
162488	Scow	Isakum	68	68	0	1905	Winslow, Wash.	Seattle, Wash.
163391	Barge	Islander	13	13	1	1916	Algonac, Mich.	Port Huron, Mich.
167234	Scow	It.	8	8	0	1918	Alexandria Bay, N. Y.	Ogdensburg, N. Y.
163152	Barge	Ivernia	360	360	1	1907	Brooklyn, N. Y.	New York, N. Y.
164353	Scow	Ivett Lumber Co. No. 1	22	22	4	1910	Seattle, Wash.	Seattle, Wash.
J.								
168338	Scow	J. 293	224	224	1	1918	Baltimore, Md.	Baltimore, Md.
163342	do.	J. 298	224	224	1	1918	do.	Do.
166156	do.	J. 307	146	146	1	1904	do.	Do.
107505	do.	J. 308	150	150	1	1918	do.	Do.
166124	do.	J. 434	161	161	1	1915	do.	Do.
169002	do.	J. O. No. 1	31	31	0	1924	Hadlock, Wash.	Port Townsend, Wash.
169003	do.	J. O. No. 2	31	31	0	1924	do.	Do.
168969	Barge	J. 8	18	18	1	1924	Dyersburg, Tenn.	Memphis, Tenn.
107683	Scow	J. O. J. No. 1	71	71	0	1919	Port Blakely, Wash.	Seattle, Wash.
167684	do.	J. O. J. No. 2	73	73	0	1919	do.	Do.
168470	do.	J. O. J. No. 4	335	335	0	1922	do.	Do.
162590	Canal boat	J. Archer	102	97	1	1606	Champlain, N. Y.	Albany, N. Y.
163661	Barge	J. O'Leary	271	271	0	1908	Kingston, N. Y.	New York, N. Y.
46514	do.	J. A. Hill	229	220	1	1902	West New Brighton, N. Y.	Do.
167728	do.	J. A. Kyker	10	10	0	1918	Kodak, Tenn.	Chattanooga, Tenn.
46524	do.	J. A. O'Neill	270	270	1	1899	Brooklyn, N. Y.	New York, N. Y.
165073	do.	J. A. Roe	400	400	0	1908	Kingston, N. Y.	Do.
46628	do.	J. B. Irish	343	343	1	1903	West New Brighton, N. Y.	Do.
166318	do.	J. D. Loop No. 1	58	58	1	1911	Long Beach, Calif.	Los Angeles, Calif.
168326	do.	J. H. Behro	338	338	1	1900	Perth Amboy, N. J.	New York, N. Y.
106641	do.	J. H. Cooper	360	360	1	1911	Rockland Lake, N. Y.	Do.
46577	do.	J. H. Cullen	284	284	1	1900	Rondout, N. Y.	Do.
165200	Scow	J. H. Leh	35	35	1	1931	Buffalo, N. Y.	Buffalo, N. Y.
46492	Barge	J. H. Manning	246	246	2	1897	South Rondout, N. Y.	New York, N. Y.
182533	Scow	J. H. R.	17	17	0	1905	Bellingham, Wash.	Seattle, Wash.
184283	do.	J. H. R. No. 1	17	17	0	1910	do.	Do.
166068	do.	J. H. R. No. 3	17	17	0	1915	do.	Do.
167433	Barge	J. H. Hyerson	304	304	0	1914	Rockland Lake, N. Y.	New Haven, Conn.
163719	Scow	J. J. Humphreys	175	175	1	1902	Perth Amboy, N. J.	New York, N. Y.

† Formerly barge Helen M. Gallagher.

‡ Formerly barge Edward A. Files.

† Lost before documentation.
‡ Exempt June 30, 1924.

§ Unknown.

UNRIGGED MERCHANT VESSELS OF THE UNITED STATES—Continued.

Official No.	Class.	Name of vessel.	Gross tonnage.	Net tonnage.	Crew.	When built.	Where built.	Home port (where permanent document issued).
187430	Barge	J. J. Keating	341	341	0	1918	Rockland Lake, N. Y.	New York, N. Y.
188947	do	J. J. McDonald	296	296	1	1900	Brooklyn, N. Y.	Do.
162194	do	J. J. Turney	289	289	1	1904	do	Wilmington, Del.
187480	do	J. J. Whitney	525	525	0	1918	Rondout, N. Y.	New York, N. Y.
46494	do	J. K. Sullivan	101	101	5	1898	Newport, R. I.	Newport, R. I.
183907	Scow	J. M. Bloxom	114	114	0	1909	Seattle, Wash.	Seattle, Wash.
106189	Barge	J. M. Horton	432	432	0	1907	Catskill, N. Y.	New York, N. Y.
46588	Scow	J. No. 1	13	13	0	1901	Beach, Wash.	Port Townsend, Wash.
46527	do	J. No. 4	17	17	0	1899	Now Whatcom, Wash.	Seattle, Wash.
107604	Barge	J. P. Curry	304	304	1	1912	Tottenville, N. Y.	New Haven, Conn.
45537	do	J. R. Baldwin	287	287	2	1864	New Baltimore, N. Y.	Albany, N. Y.
108204	do	J. R. MacDonald	195	195	1	(†)	Brooklyn, N. Y.	New York, N. Y.
108905	do	J. W.	14	14	1	1923	St. Marys, Mo.	St. Louis, Mo.
103950	Scow	J. W. H.	5	5	0	1909	Bremerton, Wash.	Seattle, Wash.
106612	Barge	J. W. O. No. 2	14	14	2	1914	Quawaka, Ill.	Chicago, Ill.
106828	Dredge	J. W. Hennessy	201	201	10	1908	Tonawanda, N. Y.	Buffalo, N. Y.
106257	Barge	J. Albert Engelson	232	232	0	1916	Brooklyn, N. Y.	New York, N. Y.
106687	do	J. Gordon Macdonald	543	499	3	1917	Baltimore, Md.	Wilmington, Del.
106617	do	J. Lowry Craven	241	241	1	1923	Athens, N. Y.	Albany, N. Y.
108345	do	J. Raymond Bushey	265	265	1	1922	Brooklyn, N. Y.	New York, N. Y.
46584	Canal boat	J. Raymond Doherty	118	112	1	1901	Whitehall, N. Y.	Do.
108663	Scow	Jack	256	256	0	1908	Everett, Wash.	Port Townsend, Wash.
108095	Barge	Jack	706	706	1	1920	South Rondout, N. Y.	New York, N. Y.
108596	do	Jack Egan	233	233	1	1923	Kingston, N. Y.	Albany, N. Y.
146781	do	Jack Frost	451	451	1	1912	Port Richmond, N. Y.	New York, N. Y.
107392	do	Jack Leach	402	402	1	1915	Kingston, N. Y.	Albany, N. Y.
46623	do	Jack Potts	310	310	1	1901	Eddyville, N. Y.	Do.
105551	do	Jack Ray (tanker)	595	595	1	1918	Lockmoor, La.	Galveston, Tex.
46482	do	Jackson	310	310	0	1893	Orange, Tex.	Pensacola, Fla.
107309	do	Jackson	489	489	0	1918	South Rondout, N. Y.	New York, N. Y.
108580	do	Jackson	481	481	1	1922	Brooklyn, N. Y.	Do.
188705	do	Jackson County No. 2	45	43	2	1923	Tascogula, Miss.	Gulfport, Miss.
186903	do	Jackson Ferry	15	15	1	1922	Calico Rock, Ark.	Memphis, Tenn.
103337	do	Jacksonville	181	181	1	1906	Brooklyn, N. Y.	New York, N. Y.
105668	do	Jack	26	26	0	1914	Everett, Wash.	Seattle, Wash.
108020	do	James Barton	535	535	1	1920	Kingston, N. Y.	Albany, N. Y.
46520	do	James Bulger	192	192	1	1898	South Rondout, N. Y.	New York, N. Y.
107423	do	James Cavanaugh	246	232	1	1918	Waterville, N. Y.	Albany, N. Y.
79650	do	James Davidson	451	429	2	1891	New London, Conn.	Wilmington, N. C.
108079	do	James Dougherty	240	240	1	1920	Kingston, N. Y.	Albany, N. Y.
107103	Scow	James Fuel Co. No. 1	135	135	0	1911	Seattle, Wash.	Seattle, Wash.
108400	do	James Howard	2,184	2,184	3	South Freeport, Mo.	Do.
103860	do	James Karwin	882	882	1	1908	South Rondout, N. Y.	New York, N. Y.
46510	do	James Kraft	163	131	2	1899	Brooklyn, N. Y.	Do.
107010	do	James McCormack	470	470	0	1914	Rondout, N. Y.	Do.
102859	do	James Neville	103	97	1	1906do.....	Albany, N. Y.
108024	Barge	James O'Donnell	502	502	1	1920	Brooklyn, N. Y.	New York, N. Y.
46510	do	James Itedigan	280	270	0	1890	West New Brighton, N. Y.	Do.
108485	do	James A. Davoy	319	319	1	1919	Kingston, N. Y.	Do.
107778	do	James A. McAllister	376	376	1	1919	Kingston, N. Y.	Albany, N. Y.
100754	do	James A. Murray	247	240	1	1917	Cohoes, N. Y.	Do.
108530	do	James A. O'Boyle	2,200	2,200	2	1919	Stratford, Conn.	Bridgeport, Conn.
101453	Canal boat	James A. Tulloh	104	98	1	1905	Waterville, N. Y.	Do.
103000	Scow	James B. Coombs	39	39	3	1911	Fajardo, P. R.	San Juan, P. R.
46623	Barge	James B. Gregory, Jr.	232	232	1	1903	Rondout, N. Y.	New York, N. Y.
108051	do	James B. Malono	465	465	1	1922	Kingston, N. Y.	Do.
103717	do	James O. Farrell	239	239	0	1906	Eddyville, N. Y.	Do.
104533	Scow	Jas. D. Harrigan, Jr.	202	202	1	1910	Buffalo, N. Y.	Buffalo, N. Y.
105695	Canal boat	James E. O'Day	140	140	1	1907	Durhamville, N. Y.	Do.
103740	Barge	James F. Cahill	398	398	1	1914	Brooklyn, N. Y.	New York, N. Y.
104202	Canal boat	James F. Dwyer	100	99	1	1910	Rondout, N. Y.	Do.
102421	do	James F. Fallon	103	98	1	1905	Whitehall, N. Y.	Albany, N. Y.
106020	Barge	James F. McGuire	414	414	1	1915	Kingston, N. Y.	Perth Amboy, N. J.
104204	do	Jas. G. Bolomon	202	202	1	1908	West New Brighton, N. Y.	New York, N. Y.
102128	do	James H. Langan	340	340	0	1903	Sleightsburg, N. Y.	Do.
104106	Canal boat	James H. Matthews	101	96	1	1910	Waterford, N. Y.	Albany, N. Y.
102507	Barge	JAS. H. PELLET	348	296	4	1905	Buffalo, N. Y.	Sandusky, Ohio.
46435	Canal boat	James H. Quinn	122	116	1	1891	Whitehall, N. Y.	Rouses Point, N. Y.
10550	do	James H. Riley	119	113	1	1900do.....	Albany, N. Y.
107159	Barge	James H. Scully	621	495	1	1918	Gilderleeve, Conn.	New York, N. Y.
104287	do	James J. Doherty	447	447	1	1909	West Camp, N. Y.	Do.
102337	do	James J. Duffy	379	379	1	1904	Brooklyn, N. Y.	Do.
103505	do	James J. Kelly	420	420	1	1918	Kingston, N. Y.	Do.
46622	do	James J. McNally, Jr.	436	436	1	1903	Rikton, Md.	Philadelphia, Pa.
102270	Canal boat	James J. Mooney	103	98	1	1904	Whitehall, N. Y.	Albany, N. Y.
107879	Barge	James L. Hines	254	247	1	1919	Cohoes, N. Y.	Do.
100765	do	James M. Bussey	247	240	1	1917do.....	Rouses Point, N. Y.
102310	Canal boat	James M. Hurcomb	103	98	1	1904	Champlain, N. Y.	Do.

† Formerly barge Mary A. Kennelly.
 † Formerly barge New York Dock Co. No. 21.

† Formerly st. s. Ganeri (217900).
 † Formerly barge Cullen No. 165.

† Unknown.

UNRIGGED MERCHANT VESSELS OF THE UNITED STATES—Continued.

Official No.	Class.	Name of vessel.	Gross tonnage.	Net tonnage.	Cur.	When built.	Where built.	Home port (where permanent document issued).
162859	Canal boat	James M. Neville	103	97	1	1906	Rondout, N. Y.	New York, N. Y.
164378	Barge	James P. Kennedy	334	334	1	(†)	(†)	Do.
164378	do	James P. Ross	281	281	1	(†)	(†)	Do.
162225	Canal boat	James P. Ward	103	98	1	1903	Whitehall, N. Y.	Albany, N. Y.
164377	Barge	James R. Anderson	320	320	1	(†)	(†)	New York, N. Y.
166514	do	James T. Phelan	197	197	1	1913	Rondout, N. Y.	Do.
163535	Canal boat	James V. Clark	111	105	1	1908	Whitehall, N. Y.	Albany, N. Y.
163382	Barge	James W. Riley	375	375	0	1907	Kingston, N. Y.	New York, N. Y.
162978	Canal boat	James & John O'Neill	104	98	1	1906	Watervliet, N. Y.	Albany, N. Y.
168311	Barge	Jane	299	299	1	1899	Hoboken, N. J.	New York, N. Y.
164627	Scow	Jane	35	35	2	1923	Pittsburgh, Pa.	Pittsburgh, Pa.
163228	Canal boat	Jane E. McAndrew	130	124	1	1904	Whitehall, N. Y.	Albany, N. Y.
167404	Barge	Janice	299	299	0	1900	Buffalo, N. Y.	New York, N. Y.
46311	do	January	156	151	0	1881	Madison, Conn.	Do.
165192	do	Jarco	442	442	1	1913	Mariners Harbor, N. Y.	Do.
165217	do	Jarlite	441	441	1	1913	do	Do.
167851	do	Jaxshipco No. 13	106	106	0	1920	Jacksonville, Fla.	Jacksonville, Fla.
167928	do	Jaxshipco No. 20	112	112	0	1920	do	Do.
113111	do	Jeanie	103	98	0	1867	Newburgh, N. Y.	New York, N. Y.
168235	do	Jeffersonville Ferry	11	11	1	1913	Marianna, Ark.	St. Louis, Mo.
162706	do	Jehu	84	84	2	1896	Brooklyn, N. Y.	New York, N. Y.
162695	do	Jennie F.	183	165	1	1906	do	Do.
164562	Scow	Jennie K.	11	11	1	1913	Gedney Island, Wash.	Seattle, Wash.
46465	Barge	Jennie B. Tolar	128	128	1	1886	Brooklyn, N. Y.	New York, N. Y.
163567	do	Jennie L. Derby	370	370	0	1908	do	Do.
162829	do	Jerome	160	114	0	1906	Fort Jefferson, N. Y.	Do.
168331	do	Jerry Higgins	9	9	1	1920	Canton, Mo.	St. Louis, Mo.
168289	do	Jerry E. O'Boyle	43	43	1	1921	Buffalo, N. Y.	St. Buffalo, N. Y.
168540	do	Jerry V. Petric	2,200	2,200	1	1910	Hampton, Va.	New York, N. Y.
168995	do	Jess Willard	462	462	2	1916	Kingston, N. Y.	Do.
166333	do	Jesse	455	455	1	1915	do	Do.
46903	do	Jessie	204	279	1	1902	Gildersleeve, Conn.	Do.
166173	Scow	Jessie	89	89	0	1915	Detroit, Mich.	Detroit, Mich.
46586	Barge	Jessup	311	260	2	1901	Baltimore, Md.	Baltimore, Md.
146582	do	Jewett	135	138	1	1892	Brooklyn, N. Y.	New York, N. Y.
168028	do	Jim	523	523	1	1920	South Rondout, N. Y.	Do.
169874	Scow	Jim	358	358	0	1924	Everett, Wash.	Seattle, Wash.
166942	Barge	Jim Hughes	500	492	1	1917	Rondout, N. Y.	New York, N. Y.
167753	Scow	Jit	7	7	0	1919	Anacortes, Wash.	Seattle, Wash.
167601	Barge	Jitney	896	896	2	1919	Tacoma, Wash.	Do.
146613	do	Joe	295	295	1	1901	Eddyville, N. Y.	New York, N. Y.
168312	do	Joe	352	352	1	1893	Rondout, N. Y.	Do.
163354	Scow	Joe No. 1	23	23	0	1907	Tacoma, Wash.	Tacoma, Wash.
162413	do	John	150	150	0	1905	do	Do.
165876	Barge	John	295	295	1	1897	Brooklyn, N. Y.	New York, N. Y.
168307	do	John	385	385	1	(†)	(†)	Do.
163501	Scow	John A.	323	323	1	1908	Seattle, Wash.	St. Michael, Alaska.
165789	Barge	John Boyle	436	436	1	1913	Kingston, N. Y.	New York, N. Y.
146609	do	John Hulger	265	265	1	1901	Rondout, N. Y.	Do.
167478	do	John Carlson	346	346	1	1912	Rockland Lake, N. Y.	Do.
67863	do	John Cleary	429	429	1	1920	Kingston, N. Y.	Do.
42828	do	John Derby	276	268	1	1899	Rondout, N. Y.	Do.
162410	do	John Doolin	297	297	1	1904	do	Do.
167405	do	John Harakel	371	371	1	1912	Brooklyn, N. Y.	Do.
51454	do	John McCarthy	292	277	1	1903	Gildersleeve, Conn.	Do.
46476	do	John McDonald	143	143	2	1893	Kingston, N. Y.	Do.
163232	Canal boat	John Mullen	104	98	1	1907	Waterford, N. Y.	Albany, N. Y.
46593	Barge	John Radloan	288	288	1	1901	West New Brighton, N. Y.	New York, N. Y.
167076	do	John Russell	410	412	1	1917	Kingston, N. Y.	Do.
162080	Canal boat	John Sullivan	104	99	1	1902	Whitehall, N. Y.	Albany, N. Y.
168306	Barge	John A. Feeney	155	155	1	(†)	(†)	New York, N. Y.
167712	do	John A. McDermid	247	247	1	1919	Cohoes, N. Y.	Albany, N. Y.
164455	Canal boat	John D. Blumbers	106	99	1	1911	Waterford, N. Y.	Do.
166662	Barge	John O. Baxter	145	145	1	(†)	(†)	New York, N. Y.
162775	Canal boat	John O. Durgin	104	99	1	1906	Rondout, N. Y.	Albany, N. Y.
165808	Barge	John O. Fields	444	444	1	1914	do	New York, N. Y.
164863	Canal boat	John D. Coffin	105	99	1	1912	Waterford, N. Y.	Albany, N. Y.
169446	Barge	John D. Ross	476	470	1	1924	Kingston, N. Y.	New York, N. Y.
166756	do	John P. Donoyan	361	361	1	1913	Rockland Lake, N. Y.	Do.
168971	do	John P. Enright	278	278	1	1921	Kingston, N. Y.	Do.
164456	Canal boat	John P. Matton	106	99	1	1911	Waterford, N. Y.	Albany, N. Y.
167780	Barge	John P. Scully	521	521	1	1919	Kingston, N. Y.	New York, N. Y.
46417	Canal boat	John P. Singleton	117	112	1	1890	Whitehall, N. Y.	Do.
162878	do	John F. Costello	111	105	1	1905	do	Albany, N. Y.
168094	Barge	John F. Joyce	261	261	1	1924	Kingston, N. Y.	Do.
162608	do	John F. Leach	378	378	1	1905	South Rondout, N. Y.	New York, N. Y.
46349	do	John F. Mills	247	247	1	1900	New York, N. Y.	Do.

‡ Formerly canal boat John H. Yell.

‡ Formerly barge New York Dook Railway No. 26.

‡ Formerly barge New York Dook Railway No. 27.

‡ Formerly barge Kathryn Melvane.

‡ Formerly barge Mattie Hughes.

‡ Formerly barge Maria.

† Unknown.

UNRIGGED MERCHANT VESSELS OF THE UNITED STATES—Continued.

Official No.	Class.	Name of vessel.	Gross tonnage.	Net tonnage.	Crew.	When built.	Where built.	Home port (where permanent document issues).
167653	Barge	John F. O Ryan	236	232	1	1919	Whitehall, N. Y.	New York, N. Y.
40400	do	John F. Rymer	167	139	1	1898	Brooklyn, N. Y.	Do
166980	Canal boat	John H. Butler	141	141	1	(†)	Durhamville, N. Y.	Rochester, N. Y.
166187	Barge	John H. Flannery	449	449	0	1915	Brooklyn, N. Y.	New York, N. Y.
162837	do	John H. McNally	472	472	1	1906	Elkton, Md.	Philadelphia, Pa.
166992	Canal boat	John H. Murray	117	113	1	1910	Schuylerville, N. Y.	Albany, N. Y.
46449	Barge	John J. Burke	410	397	0	1893	Port Richmond, N. Y.	New Bedford, Mass.
163313	do	John J. Collister	355	355	1	1900	Hoboken, N. J.	New York, N. Y.
164204	Canal boat	John J. Dunphy	120	114	1	1910	Watervliet, N. Y.	Albany, N. Y.
46531	do	John J. Fallon	106	99	1	1899	Whitehall, N. Y.	Do
165915	Barge	John J. Feeney	406	406	1	1915	Rondout, N. Y.	New York, N. Y.
166228	do	John J. Flannery	449	449	1	1916	Brooklyn, N. Y.	Do
167428	do	John J. Guinan	321	321	0	1917	Rockland Lake, N. Y.	Do
166631	do	John J. Hart	353	353	1	1915	do	Do
164140	Canal boat	John J. Kelley	104	97	1	1910	Rondout, N. Y.	Albany, N. Y.
46533	Scow	John J. Lubej	283	283	1	1898	South Rondout, N. Y.	Newark, N. J.
162076	Canal boat	John J. Manville	109	99	1	1906	Watervliet, N. Y.	Albany, N. Y.
167456	Barge	John J. Pershing	236	222	1	1918	Whitehall, N. Y.	New York, N. Y.
164202	Canal boat	John J. Phalen	129	125	1	1910	do	Albany, N. Y.
167180	Barge	John J. Ryan	236	222	1	1917	do	New York, N. Y.
166625	do	John J. Smith	561	561	1	1917	Brooklyn, N. Y.	Do
162848	do	John J. Timulus	197	197	1	1906	Chelsea, Mass.	Do
162287	Canal boat	John J. Ward	102	97	1	1904	Whitehall, N. Y.	Albany, N. Y.
46510	do	John L. Cory	115	109	1	1897	do	Do
166258	Barge	John M. Lowe	448	448	0	1916	Brooklyn, N. Y.	New York, N. Y.
166978	Canal boat	John M. Lyons	104	97	1	1905	Tonawanda, N. Y.	Albany, N. Y.
46497	Barge	John M. Wheeler	280	280	0	1889	Brooklyn, N. Y.	New York, N. Y.
163567	Canal boat	John M. Wood	103	97	1	1901	Northumberland, N. Y.	Albany, N. Y.
163848	do	John R. Myers	112	106	0	1908	Champlain, N. Y.	Rouses Point, N. Y.
166721	do	John T. Egan	226	208	1	1917	do	New York, N. Y.
165039	Barge	John T. Monk	258	252	1	1912	Rondout, N. Y.	Do
162731	Canal boat	John T. Brooks	117	117	1	1905	Northumberland, N. Y.	Albany, N. Y.
165372	do	John V. Davin	128	122	1	1910	Watervliet, N. Y.	Rouses Point, N. Y.
168731	Barge	John V. Kennelly	284	234	1	1923	Athens, N. Y.	Albany, N. Y.
51410	do	John V. N. Willard	295	295	1	1901	Rondout, N. Y.	New York, N. Y.
163008	do	John W. Davidson	434	434	1	1907	Elkton, Md.	Norfolk, Va.
46589	do	John W. Lounsbury	215	215	1	1901	Astoria, N. Y.	New York, N. Y.
162016	do	Johnnie Doherty	306	306	0	1902	Rondout, N. Y.	Do
168113	do	Johnsonville Ferry	6	0	1	1922	Johnsonville, Tenn.	Nashville, Tenn.
162556	do	Johnstown	151	104	1	1905	Baltimore, Md.	Baltimore, Md.
164832	do	Jolly Tars	378	376	0	1908	Kingston, N. Y.	New York, N. Y.
166307	Scow	Jorge Bird Y Leon	62	62	3	1912	Pajardo, P. R.	San Juan, P. R.
46599	Barge	Joseph	195	168	1	1902	Brooklyn, N. Y.	New York, N. Y.
163826	do	Joseph	460	428	0	1899	Gildersleeve, Conn.	Do
162560	Canal boat	Joseph Ashor	132	97	1	1901	Watervliet, N. Y.	Albany, N. Y.
164478	do	Joseph Bellegarde	120	114	1	1911	Whitehall, N. Y.	Do
162009	do	Joseph Blanchard	101	96	1	1903	Champlain, N. Y.	New Haven, Conn.
167747	Barge	Joseph Cleary	438	438	1	1919	Kingston, N. Y.	New York, N. Y.
48562	do	Joseph Derby	276	268	1	1899	Rondout, N. Y.	Do
165971	Canal boat	Joseph Hods	104	98	1	1915	Waterford, N. Y.	Rouses Point, N. Y.
163607	Barge	Joseph Howard	430	430	0	1908	Kingston, N. Y.	New York, N. Y.
167495	do	Joseph Howard	347	347	1	1915	Rockland Lake, N. Y.	Do
164591	Canal boat	Joseph Johnson	104	99	1	1896	Tonawanda, N. Y.	Rouses Point, N. Y.
46536	Barge	Joseph McClearn	320	320	1	1900	Port Richmond, N. Y.	New York, N. Y.
162285	Canal boat	Joseph O'Donnell	101	96	1	1900	West Troy, N. Y.	Philadelphia, Pa.
167121	Barge	Joseph Yell	490	481	1	1917	Kingston, N. Y.	Albany, N. Y.
186037	do	Joe. H. Lynch	275	275	1	1921	do	Do
167933	do	Joseph B. Rafferty	380	380	1	1920	do	Do
168511	do	Joseph F. Mayers	2,200	2,200	2	1919	West Point, Va.	New York, N. Y.
164563	Canal boat	Joseph H. Killian	108	99	1	1911	Rondout, N. Y.	Albany, N. Y.
164603	do	Joseph H. Moreau	120	114	1	1911	Whitehall, N. Y.	Do
46570	Barge	Joseph J. Hickert	273	273	1	1900	Eddyville, N. Y.	New York, N. Y.
46204	do	Joseph T. Pearson	341	341	1	1898	Elkton, Md.	Philadelphia, Pa.
163614	do	Joseph W. Drayton	410	399	1	1908	Eddyville, N. Y.	New York, N. Y.
46517	Canal boat	Joseph W. Stone	118	110	1	1890	Whitehall, N. Y.	Albany, N. Y.
163709	Barge	Josephine	446	446	1	1908	Kingston, N. Y.	New York, N. Y.
162801	Canal boat	Josephine Hogan	100	96	1	1903	Whitehall, N. Y.	Albany, N. Y.
162756	Barge	Judge	102	112	2	1900	Port Jefferson, N. Y.	New York, N. Y.
46510	Scow	Judy	97	97	0	1893	Seattle, Wash.	Seattle, Wash.
162449	Barge	Julia	270	258	1	1898	Brooklyn, N. Y.	New York, N. Y.
164827	do	Julia	53	53	0	1912	Toledo, Oreg.	Newport, Oreg.
162314	do	Julia Howard	347	347	1	1904	Rondout, N. Y.	New York, N. Y.
167890	do	Julia O. Davin	247	247	1	1920	Coloes, N. Y.	Albany, N. Y.
167737	do	Juliette Egan	246	240	1	1919	Watervliet, N. Y.	New York, N. Y.
46107	do	July	127	121	2	1872	Brooklyn, N. Y.	Do
164177	Scow	June	10	10	0	1910	Manzanita, Wash.	Seattle, Wash.
46620	Barge	Junliata	363	363	2	1900	Elkton, Md.	Wilmington, Del.
166526	do	Junlor	219	219	1	1916	Brooklyn, N. Y.	New York, N. Y.
168491	do	Junlor	321	321	1	1920	Kingston, N. Y.	Do

† Formerly U. S. S. Aloka.

‡ Formerly canal boat Monty Dues.

§ Formerly barge Mary F. Hughes.

¶ Formerly barge Lucy Hughes.

* Formerly U. S. S. Seres.

UNRIGGED MERCHANT VESSELS OF THE UNITED STATES—Continued.

Official No.	Class.	Name of vessel.	Gross tonnage.	Net tonnage.	Crew.	When built.	Where built.	Home port (where permanent document issued).
164272	Barge	Junior McCann	450	433	1	1910	Gildersleeve, Conn.	New York, N. Y.
165690	do	Juniper	478	473	1	1914	Elkton, Md.	Philadelphia, Pa.
46478	do	Jupster	346	346	1	1898	do	Do.
165534	Scow	Jupiter	444	421	2	1912	Sault Ste. Marie, Mich.	Marquette, Mich.
166539	Barge	Jupiter	219	219	0	1916	Brooklyn, N. Y.	New York, N. Y.
163558	Scow	Jury	106	99	0	1908	Port Jefferson, N. Y.	Do.
K.								
164221	Scow	K. No. 1	14	14	0	1910	Ketchikan, Alaska	Seattle, Wash.
164222	do	K. No. 2	12	12	0	1910	do	Do.
47173	do	K. No. 3	13	13	0	1900	New Whatcom, Wash.	Do.
164234	do	K. No. 3	12	12	0	1910	Ketchikan, Alaska	Do.
47175	do	K. No. 5	11	11	0	1900	New Whatcom, Wash.	Port Townsend, Wash.
164467	do	K. No. 5	15	15	0	1911	Ketchikan, Alaska	Seattle, Wash.
164488	do	K. No. 6	15	15	0	1911	do	Do.
47184	do	K. No. 8	22	22	0	1902	Whatcom, Wash.	Do.
166278	do	K. No. 10	31	31	0	1916	Seattle, Wash.	Do.
166260	do	K. No. 11	30	30	0	1916	do	Do.
166866	do	K. B. No. 1	22	22	1	1916	Nellita, Wash.	Do.
164569	Barge	K. C. No. 1	20	20	0	1911	Kling Cove, Alaska	Unalaska, Alaska.
164717	Scow	K. C. No. 1	33	33	0	1912	Anacortes, Wash.	Ketchikan, Alaska.
164570	Barge	K. C. No. 2	20	20	0	1911	Kling Cove, Alaska	Unalaska, Alaska.
164718	Scow	K. C. No. 2	33	33	0	1912	Anacortes, Wash.	Port Townsend, Wash.
164719	do	K. C. No. 3	33	33	0	1912	do	Ketchikan, Alaska.
165519	do	K. C. No. 3	21	21	0	1912	Kling Cove, Alaska	Unalaska, Alaska.
165518	do	K. C. No. 4	21	21	0	1912	do	Do.
165517	do	K. C. No. 5	58	58	0	1912	do	Do.
165516	do	K. C. No. 6	25	25	0	1912	do	Do.
165515	Barge	K. C. No. 7	25	25	0	1912	do	Do.
166414	do	K. C. No. 8	22	22	0	1914	do	Do.
166415	do	K. C. No. 9	22	22	0	1914	do	Do.
166416	do	K. C. No. 10	22	22	0	1915	do	Do.
166417	do	K. C. No. 11	22	22	1	1906	do	Do.
167325	do	K. E. Bennett	624	612	2	1918	Beaufort, N. C.	Philadelphia, Pa.
164740	do	K. I. P. Co. No. 1	31	31	0	1912	Seattle, Wash.	Seattle, Wash.
164741	do	K. I. P. Co. No. 2	31	31	0	1912	do	Do.
163652	do	K. S. L. Co. No. 3	23	23	0	1906	Keewalik, Alaska	Nome, Alaska.
163654	do	K. S. L. Co. No. 5	23	23	0	1906	do	Do.
163655	do	K. S. L. Co. No. 6	23	23	0	1906	do	Do.
165780	do	K. V. Judge	432	432	1	1914	South Rondout, N. Y.	New York, N. Y.
162170	Scow	K & W No. 1	23	23	0	1904	West Seattle, Wash.	Port Townsend, Wash.
162497	do	K & W No. 2	14	14	0	1905	Seattle, Wash.	Seattle, Wash.
164970	do	K & W No. 6	25	25	0	1912	do	Do.
165992	do	K & W No. 7	93	93	1	1913	do	Do.
47152	Barge	Kansas City	152	93	2	1897	Baltimore, Md.	Ketchikan, Alaska.
164296	Scow	Kaollili	18	18	0	1910	Seattle, Wash.	Baltimore, Md.
166802	Barge	Kaolin	214	214	1	1905	Brooklyn, N. Y.	Seattle, Wash.
163357	do	Karan Feeney	190	190	1	1907	South Rondout, N. Y.	New York, N. Y.
162279	do	Karl	408	408	1	1904	Elkton, Md.	Do.
47157	Scow	Kato	8	8	0	1898	New Whatcom, Wash.	Philadelphia, Pa.
166831	Barge	Kato	518	518	1	1918	South Rondout, N. Y.	Seattle, Wash.
167496	do	Katharino	307	307	0	1906	Camden, N. J.	New York, N. Y.
166217	do	Katharino	125	125	1	1921	Cohoes, N. Y.	Do.
166807	Canal boat	Katharino	287	287	0	1923	Evorott, Wash.	Albany, N. Y.
166274	Scow	Katharino	137	137	1	1907	Kingston, N. Y.	Seattle, Wash.
166797	Barge	Katharine M. Kenny	473	435	2	1909	Elkton, Md.	New York, N. Y.
162431	do	Katherine Dempsey	340	340	0	1905	Eddyville, N. Y.	Philadelphia, Pa.
165509	do	Katherine Hammond	583	583	0	1913	South Rondout, N. Y.	New York, N. Y.
164850	Canal boat	Katherino E. Orr	122	116	1	1912	Whitehall, N. Y.	Do.
165063	Barge	Kathleen	481	481	1	1915	South Rondout, N. Y.	Rouses Point, N. Y.
162183	do	KATHRYN	629	629	1	1914	Buffalo, N. Y.	New York, N. Y.
165812	do	Kathryn A. Keelar	487	473	1	1914	Perth Amboy, N. J.	Buffalo, N. Y.
166675	do	Katie Murray	247	247	1	1920	Cohoes, N. Y.	New York, N. Y.
163409	do	Katie J. Carr	377	377	1	1907	Highlightsburg, N. Y.	Albany, N. Y.
163636	do	Katie M. O'Brien	381	381	0	1908	Athens, N. Y.	New York, N. Y.
166232	do	Keelhurst	521	521	1	1916	Perth Amboy, N. J.	Do.
165835	Canal boat	Kelly Sisters	105	99	1	1913	Watervliet, N. Y.	Do.
166087	Barge	Kennelco	473	473	1	1915	Chesapeake City, Md.	Albany, N. Y.
166183	do	Kennelly Bros.	489	489	0	1915	Athens, N. Y.	Philadelphia, Pa.
166248	do	Kennelly Sisters	418	418	0	1915	Kingston, N. Y.	New York, N. Y.
164452	Canal boat	Kenneth Dillon	106	99	1	1911	Rondout, N. Y.	Do.
165778	do	Kenneth Lang	120	112	1	1914	Whitehall, N. Y.	Albany, N. Y.
165543	Barge	Kenneth W. McNell	578	575	0	1913	Kingston, N. Y.	Do.
47160	do	Kenny Boys	275	275	0	1894	Rondout, N. Y.	New York, N. Y.
47188	do	Kenny Girls	338	338	1	1908	Brooklyn, N. Y.	Do.
47189	do	Kent	365	365	2	1900	Elkton, Md.	Do.
166770	do	Key City No. 1	7	7	0	1914	Hoodspout, Wash.	Wilmington, Del.
162711	do	Key West	100	144	1	1906	Brooklyn, N. Y.	Port Townsend, Wash.
47187	do	Keyser	151	104	2	1903	Baltimore, Md.	New York, N. Y.
47193	do	Keyatone	402	402	1	1900	Camden, N. J.	Baltimore, Md.

1 Formerly barge Junior.

1 Formerly barge Perquinians.

1 Formerly canal boat Edward C. Boles.

UNRIGGED MERCHANT VESSELS OF THE UNITED STATES—Continued.

Official No.	Class.	Name of vessel.	Gross tonnage.	Net tonnage.	Crew.	When built.	Where built.	Home port (where permanent document issues).
168454	Barge	Koystone	29	29	2	1902	Camden, N. J.	Philadelphia, Pa.
164110	House boat	Kin Ora	164	164	4	1910	Alexandria Bay, N. Y.	Washington, D. C.
164009	Scow	Kid	9	9	0	1910	Friday Harbor, Wash.	Port Townsend, Wash.
167574	Barge	Kid	12	12	0	1919	Seattle, Wash.	Seattle, Wash.
168179	do	King No. 1	112	112	0	1914	Cedar Bayou, Tex.	Houston, Tex.
219868	do	King No. 2	9	9	0	1920	Seattle, Wash.	Jungau, Alaska.
219869	do	King No. 3	9	9	0	1920	do	Cordova, Alaska.
161175	Scow	Kinghurst	18	18	2	1901	do	Nome, Alaska.
162865	do	Kingston	374	374	1	1906	Rondout, N. Y.	New York, N. Y.
163854	do	Kirby No. 2	29	29	0	1908	Tacoma, Wash.	Tacoma, Wash.
164811	do	Klawack No. 1	31	31	0	1912	Seattle, Wash.	Ketchikan, Alaska.
164812	do	Klawack No. 2	31	31	0	1912	do	Do.
161813	do	Klawack No. 3	31	31	0	1912	do	Do.
168904	do	Klinkwan	116	116	0	1924	Port Blakely, Wash.	Seattle, Wash.
165056	do	Kocclusko	362	362	0	1914	Brooklyn, N. Y.	New York, N. Y.
L.								
46688	Scow	L No. 1	24	24	0	1902	Whatcom, Wash.	Port Townsend, Wash.
162909	do	L No. 2	8	8	0	1905	Bellingham, Wash.	Do.
163144	do	L No. 2	25	25	0	1907	do	Do.
161620	do	L No. 2	64	61	0	1910	Hoquiam, Wash.	Do.
163177	do	L No. 3	26	26	0	1907	Bellingham, Wash.	Do.
164415	do	L No. 3	26	26	0	1911	do	Do.
163237	do	L No. 6	8	8	0	1907	do	Do.
165406	do	L No. 7	26	26	0	1913	do	Seattle, Wash.
165407	do	L No. 8	26	26	0	1913	do	Do.
166080	do	L No. 9	18	18	0	1915	do	Do.
166331	Barge	L. A. H. D. Scow No. 11	23	23	1	1915	Wilmington, Calif.	Los Angeles, Calif.
166332	do	L. A. H. D. Scow No. 12	165	165	1	1910	San Francisco, Calif.	Do.
166333	do	L. A. H. D. Scow No. 13	157	157	1	1913	do	Do.
166334	do	L. A. H. D. Scow No. 14	157	157	1	1914	do	Do.
166335	do	L. A. H. D. Scow No. 16	194	194	1	1910	Alameda, Calif.	Do.
164448	Scow	L. B. P. Co. No. 1	26	26	0	1911	Bellingham, Wash.	Port Townsend, Wash.
164494	do	L. B. P. Co. No. 2	26	26	0	1911	do	Do.
164632	do	L. B. P. Co. No. 4	14	14	0	1911	do	Seattle, Wash.
165678	do	L. B. P. Co. No. 6	26	26	0	1914	do	Do.
165679	do	L. B. P. Co. No. 7	26	26	0	1914	do	Do.
165399	Barge	L. B. S. Co. No. 34	225	225	1	1913	Tottenville, N. Y.	New York, N. Y.
165436	do	L. B. S. Co. No. 35	225	225	1	1913	do	Do.
165437	do	L. B. S. Co. No. 36	225	225	1	1913	do	Do.
164748	Scow	L. C. No. 1	23	23	0	1912	Port Blakely, Wash.	Seattle, Wash.
164749	do	L. C. No. 2	23	23	0	1912	do	Do.
164750	do	L. C. No. 3	14	14	0	1912	do	Do.
164831	do	L. C. No. 4	23	23	0	1912	do	Do.
165014	do	L. C. L. Co. No. 1	14	14	1	1912	Bath, Me.	Bath, Me.
165019	do	L. C. L. Co. No. 2	13	13	1	1912	do	Do.
165005	do	L. C. L. Co. No. 3	13	13	1	1912	do	Do.
165015	do	L. C. L. Co. No. 4	7	7	1	1914	do	Do.
165028	do	L. C. L. Co. No. 5	17	17	1	1914	do	Do.
163821	Canal boat	L. D. Prouty	123	117	1	1900	Whitehall, N. Y.	Albany, N. Y.
49084	Barge	L. F. Leary	326	326	1	1901	Brooklyn, N. Y.	New York, N. Y.
164008	Scow	L. L. & M. Co. No. 1	18	18	0	1907	Hoquiam, Wash.	Port Townsend, Wash.
161765	do	L. MoN. & L. No. 1	28	28	0	1912	Port Blakely, Wash.	Seattle, Wash.
161750	do	L. MoN. & L. No. 2	28	28	0	1912	do	Do.
161757	do	L. MoN. & L. No. 3	28	28	0	1912	do	Do.
164758	do	L. MoN. & L. No. 4	16	16	0	1912	do	Do.
164759	do	L. MoN. & L. No. 5	16	16	0	1912	do	Do.
165105	do	L. MoN. & L. No. 6	14	14	0	1913	do	Do.
165100	do	L. MoN. & L. No. 7	14	14	0	1913	do	Do.
165107	do	L. MoN. & L. No. 8	14	14	0	1913	do	Do.
165108	do	L. MoN. & L. No. 9	14	14	0	1913	do	Do.
167815	do	L. MoN. & L. No. 9 IV	39	39	0	1920	Seattle, Wash.	Do.
165160	do	L. MoN. & L. No. 10	14	14	0	1913	Port Blakely, Wash.	Do.
164734	do	L. P. No. 1	23	23	0	1912	do	Do.
165733	do	L. P. No. 1	12	12	0	1914	Aberdeen, Wash.	Do.
162776	do	L. B. D. Co. No. 1	104	99	1	1906	Rondout, N. Y.	Albany, N. Y.
162013	Barge	L. B. Storrs	822	522	1	1905	do	New York, N. Y.
165718	Scow	L. B. Wood No. 7	234	234	0	1923	Seattle, Wash.	Seattle, Wash.
167001	Barge	L. T. Lino No. 15	520	520	1	1917	Mariners Harbor, N. Y.	New York, N. Y.
162418	House boat	L. A. Duchesse	472	247	2	1903	Alexandria Bay, N. Y.	Cape Vincent, N. Y.
14741	Barge	Lady Ellen	178	178	1	1850	Dorchester, N. J.	Boston, Mass.
163450	do	Lafayette	504	504	1	1903	North Amboy, N. J.	New York, N. Y.
165502	do	Lahd Scow No. 21	227	227	1	1912	Sanca, Calif.	Los Angeles, Calif.
163259	Scow	Lake Bay No. 1	18	18	0	1907	Lakebay, Wash.	Tacoma, Wash.
163260	do	Lake Bay No. 2	11	11	0	1905	do	Do.
166592	Barge	Lako Erie	432	432	0	1916	Kingston, N. Y.	New York, N. Y.
166509	do	Lako Huron	488	488	0	1916	South Rondout, N. Y.	Do.
166416	do	Lako Michigan	480	480	0	1916	Rondout, N. Y.	Do.
166780	do	Lako Pined	518	518	0	1917	Kingston, N. Y.	Do.
167006	do	Lako Superior	406	406	0	1916	South Rondout, N. Y.	Do.

1 Formerly barge Blue Bird.

1 Formerly barge David L. Morrison.

UNRIGGED MERCHANT VESSELS OF THE UNITED STATES—Continued.

Official No.	Class.	Name of vessel.	Gross tonnage.	Net tonnage.	Crew.	When built.	Where built.	Home port (where permanent document issues).
167201	Barge	Lake Tupper	541	541	0	1917	Kingston, N. Y.	New York, N. Y.
169452	do.	Lancashire	30	30	2	1900	Camden, N. J.	Philadelphia, Pa.
81173	do.	Lancaster	392	392	1	1902	Elkton, Md.	New York, N. Y.
163575	do.	Lansing	481	481	1	1923	Brooklyn, N. Y.	Do.
166479	do.	Laredo	190	190	1	1913	Keyport, N. J.	Do.
168844	do.	Laredo	283	283	1	1923	Kingston, N. Y.	Do.
48702	do.	Larnie	380	380	1	1902	Elkton, Md.	Philadelphia, Pa.
168032	Dredge	Larson Dredge No. 1	30	30	1	1919	Monominee, Mich.	Milwaukee, Wis.
48660	Barge	Laura	292	292	1	1900	West New Brighton, N. Y.	New York, N. Y.
168400	do.	Laura R.	321	321	1	1923	Kingston, N. Y.	Do.
163129	do.	Laura M. Keeler	389	389	1	1908	Elkton, Md.	Do.
48562	do.	Laurence	449	427	2	1887	New London, Conn.	New London, Conn.
168603	do.	Lawrence	429	429	1	1923	Kingston, N. Y.	New York, N. Y.
48651	do.	Lawrence Redican	278	278	1	1899	West New Brighton, N. Y.	Do.
168298	do.	Layland	950	950	6	1921	San Juan, P. R.	San Juan, P. R.
163691	do.	Lo Baron S. Willard	468	444	0	1908	Guildersleeve, Conn.	New York, N. Y.
165529	do.	Leach Broc.	424	424	1	1913	Kingston, N. Y.	Do.
167295	do.	Leesburg	286	286	1	1916	Tottenville, N. Y.	Do.
165037	do.	Leeside	447	447	1	1912	Port Richmond, N. Y.	Do.
165249	do.	Leeway	436	436	1	1913	Mariners Harbor, N. Y.	Do.
163778	Scow	LEWINSTER	316	316	0	1909	Ecorse, Mich.	Buffalo, N. Y.
168237	Barge	Lolla May	8	8	1	1921	Mulberry, Ark.	St. Louis, Mo.
167630	Scow	Lena	22	22	0	1919	Hirron, Wash.	Seattle, Wash.
168633	Barge	LENT TRAFFIC BARGE NO. 1	1,627	1,627	0	(†)	(†)	Pittsburgh, Pa.
168634	do.	LENT TRAFFIC BARGE NO. 2	956	956	0	(†)	(†)	Do.
167069	Canal boat	Leome & Dennis	108	101	1	1917	Cohoes, N. Y.	Albany, N. Y.
167657	Barge	Leo Killian	240	240	1	1919	Kingston, N. Y.	Do.
167013	do.	Leo R.	330	330	1	1910	Rondout, N. Y.	New York, N. Y.
163522	Canal boat	Leon N. Fish	104	99	1	1908	Watervliet, N. Y.	Rouses Point, N. Y.
163482	Barge	Leslie	189	189	1	1904	Newburgh, N. Y.	Do.
165248	do.	Leslie	291	291	1	1913	Camden, N. J.	Philadelphia, Pa.
48704	do.	Letty	363	366	1	1908	Guildersleeve, Conn.	New York, N. Y.
168402	do.	Lewis Ferry	9	9	2	1923	Alexandria Bay, N. Y.	Cape Vincent, N. Y.
165365	do.	Lewis M.	12	12	2	1913	Oquawka, Ill.	Des Moines, Iowa.
165440	Scow	Lewis No. 1	24	24	0	1904	Port Blakely, Wash.	Seattle, Wash.
168517	Barge	Lexington	425	425	1	1922	Kingston, N. Y.	New York, N. Y.
166432	Canal boat	Loyaves Auction Boat	142	142	0	1896	Buffalo, N. Y.	Cape Vincent, N. Y.
165902	Scow	Lobby No. 1	7	7	0	1915	Shelton, Wash.	Ketchikan, Alaska.
163127	Barge	Liberty	410	410	1	1907	Perth Amboy, N. J.	New York, N. Y.
163517	Scow	Liberty	92	92	3	1897	Kingston, N. Y.	Perth Amboy, N. J.
167245	Barge	Liberty	503	503	1	1918	Kingston, N. Y.	New York, N. Y.
167391	do.	Liberty	247	247	1	1918	Cohoes, N. Y.	Albany, N. Y.
165190	Scow	Liberty	19	19	0	1922	Newport, Mich.	Detroit, Mich.
165550	Barge	Liberty	215	215	1	1920	Brooklyn, N. Y.	New York, N. Y.
167320	do.	Liberty Bell	511	511	1	1918	South Rondout, N. Y.	Do.
167349	do.	Liberty Bond	403	403	1	1918	Kingston, N. Y.	Do.
167440	do.	Liberty Loan	440	440	1	1918	South Rondout, N. Y.	Do.
167398	do.	Lieut. Murray	236	222	1	1918	Whitahall, N. Y.	Albany, N. Y.
164400	Scow	Lighter No. 1	33	33	1	1909	Buffalo, N. Y.	Buffalo, N. Y.
163111	Barge	Lighter C. C. B. No. 1	435	435	1	1914	Kingston, N. Y.	Boston, Mass.
163236	do.	Lighter C. C. B. No. 2	389	389	0	1912	South Rondout, N. Y.	Do.
167889	do.	Lila E. Hawley	247	247	1	1920	Cohoes, N. Y.	Albany, N. Y.
48560	Scow	Lillian	112	112	2	1837	Brooklyn, N. Y.	New York, N. Y.
48629	Canal boat	Lillian B. Howitt	105	99	1	1903	Watervliet, N. Y.	Albany, N. Y.
164083	Scow	Lillico No. 1	435	435	0	1910	Port Blakely, Wash.	Seattle, Wash.
168845	do.	Lillico No. 2	29	29	0	1917	Seattle, Wash.	Do.
168846	do.	Lillico No. 3	29	29	0	1917	Do.	Do.
168360	do.	Lillico No. 10	258	258	0	1922	Petersburg, Alaska	Juneau, Alaska.
164175	Dredge	Lincoln	225	225	13	1893	Saginaw, Mich.	Duluth, Minn.
164969	Scow	Linda	8	6	1	1912	Dresden, Me.	Bath, Me.
169065	Barge	Linda	230	230	1	1921	Whitahall, N. Y.	Albany, N. Y.
164599	do.	Lithgow	370	370	0	1911	St. Michael, Alaska	St. Michael, Alaska.
165730	Scow	Little Emily	48	48	1	1917	Manistiquo, Mich.	Milwaukee, Wis.
166099	do.	Liverpool	6	6	2	1913	Havana, Ill.	Peoria, Ill.
163856	do.	Lizlo Agnes	248	248	1	1900	Kingston, N. Y.	New York, N. Y.
165742	do.	Lizlo Harvey	426	426	1	1914	Brooklyn, N. Y.	Do.
48678	do.	Lizlo Moran	335	335	1	1901	Rondout, N. Y.	Do.
163221	do.	Lizlo Wallace	181	105	1	1892	Elizabeth City, N. C.	Newport News, Va.
165025	do.	Lloyd	11	11	0	1912	Hidden Inlet, Alaska	Ketchikan, Alaska.
162777	Canal boat	Lloyd N. Scott	102	97	1	1900	Rondout, N. Y.	Albany, N. Y.
166206	Barge	Lockhart	235	235	1	1913	Do.	New York, N. Y.
163574	do.	Lockhart Ferry	9	9	0	1923	Powhatan, Ark.	St. Louis, Mo.
167412	do.	Lock Hart Safety	7	7	1	1916	Gulon, Ark.	Do.
48631	Scow	Lookwood VIII	148	148	0	1898	Seattle, Wash.	Seattle, Wash.
162323	do.	Lopez	15	15	0	1904	Lopez, Wash.	Do.
164607	do.	Lopez No. 2	6	6	0	1911	Do.	Port Townsend, Wash.

1 Formerly barge Vulcan.

2 Formerly barge a Joel.

3 Formerly barge b Joe Scully.

4 Formerly barge New York Dock Terminal No. 23.

5 Formerly barge New York Dock Railway No. 20.

6 Formerly barge Otto Peterson.

7 Formerly barge Highview.

8 Formerly barge William R. Rose.

9 Formerly scow a F. W. L. Co. No. 1.

10 Formerly scow b W. T. & B. Co. 42.

† Rebuilt, 1915.

‡ Unknown.

UNRIGGED MERCHANT VESSELS OF THE UNITED STATES—Continued.

Official No.	Class.	Name of vessel.	Gross tonnage.	Net tonnage.	Crew.	When built.	Where built.	Home port (where permanent document issues).
163550	Barge	LORAIN	596	508	1	1908	Cleveland, Ohio	Cleveland, Ohio.
166299	do	Lorain	294	264	1	1916	Brooklyn, N. Y.	Baltimore, Md.
166599	do	Lorana	307	307	1	1900	do	New York, N. Y.
167007	do	Loreley	317	317	1	1917	do	Baltimore, Md.
166149	do	LORETTA	11	11	1	1915	Ossage City, Mo.	St. Louis, Mo.
167398	do	Loretta	459	452	1	1917	Kingston, N. Y.	New York, N. Y.
163318	do	Loretta Monk	308	308	0	1912	do	Do.
168549	do	Lorraine O'Boyle	2, 200	2, 000	2	1919	Baltimore, Md.	Do.
168220	Canal boat	Lorraine	128	128	1	1921	Cohoes, N. Y.	Albany, N. Y.
167327	Barge	Los Angeles Tuna Canning Co. No. 1	52	44	1	1915	Wilmington, Calif.	Los Angeles, Calif.
161443	Scow	Lota	11	11	0	1911	Ketchikan, Alaska	Seattle, Wash.
203961	Barge	Lottie	657	580	3	1907	Bethel, Del.	Baltimore, Md.
162467	Scow	Lottie Koerber	58	58	2	1901	Buffalo, N. Y.	Buffalo, N. Y.
163660	Barge	Louis	448	427	1	1906	Gildersleeve, Conn.	New Haven, Conn.
216347	do	Louis Donald	14	14	2	1917	Sodus Point, N. Y.	Cape Vincent, N. Y.
165253	do	Louis J. Dempsey	457	426	1	1913	Gildersleeve, Conn.	Philadelphia, Pa.
48618	do	Louis O'Donnell	204	204	0	1888	Jersey City, N. J.	New York, N. Y.
165497	Canal boat	Louis P. Fortin	106	99	1	1913	Watervliet, N. Y.	Albany, N. Y.
166574	Barge	Louise	307	307	1	1900	Brooklyn, N. Y.	New York, N. Y.
163260	do	Louise C. Crane	392	392	1	1916	Sharptown, Md.	Wilmington, Del.
163974	do	Louise E. Shumann	379	379	1	1909	Kingston, N. Y.	New York, N. Y.
168249	do	Louisiana Girl	178	178	1	1912	New Orleans, La.	Port Arthur, Tex.
168512	do	LOUISVILLE (tanker)	291	291	0	1922	Pittsburgh, Pa.	Louisville, Ky.
49681	do	Lowndes	311	260	2	1901	Baltimore, Md.	Baltimore, Md.
162368	do	Lucina	311	311	0	1904	Rondout, N. Y.	New York, N. Y.
48675	Canal boat	Lucretia	117	111	1	1901	Whitehall, N. Y.	Albany, N. Y.
167774	Barge	Lucy Hughes	535	535	1	1919	Kingston, N. Y.	Do.
168272	do	Lucy K. McAllister	448	448	1	1920	do	New York, N. Y.
168610	do	Ludlow	475	475	1	1923	Port Richmond, N. Y.	Do.
203752	do	Lukern	49	49	0	1906	Everett, Wash.	Port Townsend, Wash.
163217	Scow	Lumber Jack	127	127	3	1907	Superior, Wis.	Duluth, Minn.
168316	Barge	Luna	163	163	1	1906	Brooklyn, N. Y.	New York, N. Y.
163460	Scow	Luna Park	23	23	0	1908	Seattle, Wash.	Seattle, Wash.
166484	do	Lundgren No. 2	16	16	0	1910	Winslow, Wash.	Do.
167160	do	Lundgren No. 3	36	36	0	1918	Eagle Harbor, Wash.	Do.
168717	do	Lundgren No. 4	456	456	0	1923	Hadlock, Wash.	Do.
163323	Barge	Lusitania	476	476	1	1907	Perth Amboy, N. J.	New York, N. Y.
111327	do	Lycoming	389	389	0	1901	Pocomoke City, Md.	Philadelphia, Pa.
164844	do	Lynnhaven	369	341	3	1912	Seaford, Del.	Do.
48626	do	Lynx	539	539	1	1898	San Francisco, Calif.	St. Michael, Alaska.
162499	Canal boat	Lyons Bros.	106	99	1	1905	Watervliet, N. Y.	Albany, N. Y.
48691	House boat	Lysander	171	171	2	1902	Alexandria Bay, N. Y.	Cape Vincent, N. Y.
M.								
166109	Barge	M. F. Co. No. 1	149	140	1	1915	Baltimore, Md.	Baltimore, Md.
166140	Scow	M. (I. O. Co. No. 12	331	331	2	1915	Westlake, Ia.	Port Arthur, Tex.
167696	do	M. (I. O. Co. No. 20	79	79	0	1919	Orange, Tex.	Do.
167697	do	M. G. O. Co. No. 21	79	79	0	1919	do	Do.
168332	do	M. M. Co. No. 10	89	89	0	1922	Bellingham, Wash.	Seattle, Wash.
168650	do	M. M. Co. No. 12	361	361	0	1923	Seattle, Wash.	Do.
168721	do	M. M. Co. No. 14	172	172	0	1923	do	Do.
168070	Barge	M. P. 20 (tanker)	521	521	2	1920	Kearny, N. J.	New York, N. Y.
168071	do	M. P. 21 (tanker)	521	521	2	1920	do	Do.
168072	do	M. P. 22 (tanker)	521	521	2	1920	do	Do.
168073	do	M. P. 23 (tanker)	521	521	2	1920	do	Do.
168966	do	M. P. 24 (tanker)	521	521	2	1924	do	Do.
169967	do	M. P. 25 (tanker)	521	521	2	1924	do	Do.
166369	Scow	M. P. Co. A	19	19	0	1916	Anacortes, Wash.	Seattle, Wash.
166370	do	M. P. Co. B	11	11	0	1916	do	Do.
166371	do	M. P. Co. C	18	18	0	1916	do	Do.
166400	do	M. P. Co. D	19	19	0	1916	do	Do.
166372	do	M. P. Co. 5	13	13	0	1916	do	Do.
166065	Barge	M. P. No. 1	318	318	2	1915	Baltimore, Md.	New York, N. Y.
166079	do	M. P. No. 2	564	564	2	1915	do	Do.
166126	do	M. P. No. 3 (tanker)	764	764	2	1915	Port Richmond, N. Y.	Do.
165212	Scow	M. S. P. Co. No. 1	20	20	1	1913	Seattle, Wash.	Seattle, Wash.
165213	do	M. S. P. Co. No. 2	20	20	0	1913	do	Do.
163840	Barge	M. T. No. 1	636	636	0	1909	Winslow, Wash.	Do.
163841	do	M. T. No. 2	636	636	0	1909	do	Do.
164892	do	M. T. No. 3	776	776	0	1912	do	Do.
164973	do	M. T. No. 4	815	815	0	1912	do	Do.
145382	Scow	M. T. No. 5	1, 315	1, 315	0	1884	do	Do.
165580	do	M. T. Ry. No. 5	376	376	0	1914	Portland, Oreg.	Do.
165937	Barge	M. T. & T. Co. No. 36	277	277	1	1912	Raymond, Wash.	Do.
166015	do	M. T. & T. Co. No. 58	302	302	1	1915	Brooklyn, N. Y.	New York, N. Y.
166016	do	M. T. & T. Co. No. 60	302	302	1	1915	Tottenville, N. Y.	Do.
166017	do	M. T. & T. Co. No. 62	302	302	1	1915	do	Do.
166018	do	M. T. & T. Co. No. 64	302	302	1	1915	do	Do.

1 Formerly U. S. S. Aquasco.

2 Formerly sch. barge Charles G. Hearne.

3 Formerly barge Skipper De Nye.

4 Formerly barge Robert Donaldson.

5 Formerly barge Mollie Weston.

6 Formerly st. p. Tacoma.

7 Formerly scow P. S. & W. H. Ry. Co. No. 1.

† Steel.

UNRIGGED MERCHANT VESSELS OF THE UNITED STATES—Continued.

Official No.	Class.	Name of vessel.	Gross tonnage.	Net tonnage.	Crew.	When built.	Where built.	Home port (where permanent document issues).
168302	Scow	M. W. No. 1	11	11	0	1921	Seattle, Wash.	Seattle, Wash.
168618	do	M. W. No. 2	21	21	0	1923	do	Do.
162672	Barge	M. McMullen	223	223	1	1883	Port Richmond, N. Y.	New York, N. Y.
167497	do	M. Matheson	300	300	1	1900	Brooklyn, N. Y.	Do.
167448	do	M. A. Brennan	241	241	1	1919	Athens, N. Y.	Albany, N. Y.
163914	do	M. A. Donnelly	373	373	1	1909	Kingston, N. Y.	New York, N. Y.
167691	do	M. A. Lennan	451	451	1	1919	Athens, N. Y.	Albany, N. Y.
166695	do	M. A. Reynolds	494	494	1	1917	South Rondout, N. Y.	New York, N. Y.
167866	do	M. O. Ferry	8	8	1	1919	Mound City, Ill.	New York, N. Y.
166571	do	M. D. Wandell	353	353	1	1911	Rockland Lake, N. Y.	St. Louis, Mo.
166011	do	M. H. Hammond	232	228	1	1915	Rondout, N. Y.	New York, N. Y.
51437	do	M. J. Derby	282	282	1	1902	do	Do.
164109	do	M. J. McCaffrey	374	374	1	1909	Kingston, N. Y.	Do.
166363	do	M. J. O'Donnell	463	463	1	1913	Brooklyn, N. Y.	Do.
166992	do	M. L. Ferguson	28	28	2	1924	Loudon, Tenn.	Chattanooga, Tenn.
167355	do	M. P. Warmuth	89	89	1	1918	Cape May Courthouse, N. J.	Philadelphia, Pa.
163637	do	M. T. Farrell	310	310	0	1908	Kingston, N. Y.	New York, N. Y.
166572	do	M. W. Martin	307	307	1	1899	Brooklyn, N. Y.	Do.
163390	do	Mabel	346	346	0	1907	Kingston, N. Y.	Do.
167429	do	Mabel	306	306	0	1915	Verplancks Point, N. Y.	New Haven, Conn.
59065	do	Machodoc	367	367	1	1899	Elkton, Md.	Philadelphia, Pa.
164369	do	Macon	179	179	1	1908	Brooklyn, N. Y.	New York, N. Y.
51395	do	Maey	178	168	1	1898	South Rondout, N. Y.	Do.
166864	do	McAllister Bros. No. 8	141	141	1	1900	Rondout, N. Y.	Do.
166865	do	McAllister Bros. No. 11	212	212	1	1900	Brooklyn, N. Y.	Do.
166866	do	McAllister Bros. No. 12	214	214	1	1901	do	Do.
166252	do	McAllister Bros. No. 16	279	279	1	1904	do	Do.
166867	do	McAllister Bros. No. 17	185	165	1	1901	Rondout, N. Y.	Do.
166868	do	McAllister Bros. No. 18	333	333	1	1902	Kingston, N. Y.	Do.
166869	do	McAllister Bros. No. 20	275	275	1	1903	Brooklyn, N. Y.	Do.
166870	do	McAllister Bros. No. 22	258	258	1	1903	Rondout, N. Y.	Do.
166871	do	McAllister Bros. No. 23	238	238	1	1904	do	Do.
167096	do	McAllister Bros. No. 24	145	145	0	1902	do	Do.
42840	do	McAllister Bros. No. 28	337	337	1	1899	Brooklyn, N. Y.	Do.
34380	do	McAllister Bros. No. 29	352	320	1	1899	do	Do.
63014	do	McAllister Bros. No. 30	153	153	1	1899	do	Do.
37607	do	McAllister Bros. No. 31	169	109	1	1900	do	Do.
59479	do	McAllister Bros. No. 32	196	174	1	1897	Long Island City, N. Y.	Do.
66872	do	McAllister Bros. No. 35	383	358	1	1904	Rondout, N. Y.	Do.
166873	do	McAllister Bros. No. 37	304	304	1	1904	do	Do.
166874	do	McAllister Bros. No. 38	239	239	1	1904	Kingston, N. Y.	Do.
167085	do	McAllister Bros. No. 40	377	377	0	1905	Rondout, N. Y.	Do.
166876	do	McAllister Bros. No. 43	270	270	1	1905	Rondout, N. Y.	Do.
167157	do	McAllister Bros. No. 45	144	144	1	1905	Rondout, N. Y.	Do.
166877	do	McAllister Bros. No. 46	228	228	1	1905	Rondout, N. Y.	Do.
167096	do	McAllister Bros. No. 47	195	135	1	1904	Damascus, N. Y.	Do.
166878	do	McAllister Bros. No. 48	332	332	1	1904	Kingston, N. Y.	Do.
166253	do	McAllister Bros. No. 52	301	301	1	1910	Rondout, N. Y.	Do.
166879	do	McAllister Bros. No. 54	236	236	1	1907	Noank, Conn.	Do.
166880	do	McAllister Bros. No. 55	354	354	1	1907	Brooklyn, N. Y.	Do.
166881	do	McAllister Bros. No. 57	282	282	1	1909	Rondout, N. Y.	Do.
166882	do	McAllister Bros. No. 58	309	299	1	1911	do	Do.
166883	do	McAllister Bros. No. 59	266	266	1	1911	do	Do.
166884	do	McAllister Bros. No. 60	234	234	1	1912	Port Richmond, N. Y.	Do.
167087	do	McAllister Bros. No. 61	374	374	1	1912	Kingston, N. Y.	Do.
165303	do	McAllister Bros. No. 63	415	415	1	1912	Kingston, N. Y.	Do.
166886	do	McAllister Bros. No. 64	334	334	1	1913	Port Richmond, N. Y.	Do.
166887	do	McAllister Bros. No. 67	201	201	1	1913	do	Do.
166888	do	McAllister Bros. No. 69	222	222	1	1908	Rondout, N. Y.	Do.
166890	do	McAllister Bros. No. 71	387	387	1	1914	Port Richmond, N. Y.	Do.
166891	do	McAllister Bros. No. 72	810	310	1	1914	Brooklyn, N. Y.	Do.
167089	do	McAllister Bros. No. 74	285	285	1	1914	do	Do.
167090	do	McAllister Bros. No. 75	219	219	1	1914	do	Do.
166892	do	McAllister Bros. No. 76	431	431	1	1916	Port Richmond, N. Y.	Do.
166893	do	McAllister Bros. No. 77	285	285	1	1916	Kingston, N. Y.	Do.
166254	do	McAllister Bros. No. 78	363	363	1	1916	Port Richmond, N. Y.	Do.
166894	do	McAllister Bros. No. 79	275	275	1	1916	Kingston, N. Y.	Do.
167092	do	McAllister Bros. No. 81	208	208	0	1916	do	Do.
166895	do	McAllister Bros. No. 82	300	300	1	1916	Athens, N. Y.	Do.
166896	do	McAllister Bros. No. 84	238	238	1	1917	Port Richmond, N. Y.	Do.
165964	do	McBee	10	10	0	1914	Straw Plains, Tenn.	Chattanooga, Tenn.
162020	do	McCaffrey Line	477	477	1	1908	West New Brighton, N. Y.	New York, N. Y.
166927	do	McCrosky No. 1	35	35	1	1917	Los Angeles, Calif.	Los Angeles, Calif.
35562	do	McCusker and Schroeder	287	278	1	1899	Gildersleeve, Conn.	New York, N. Y.
51376	Scow	McKinley	22	22	0	1900	Anacortes, Wash.	Juneau, Alaska.
163249	Barge	McNab	638	638	1	1906	St. Michael, Alaska	St. Michael, Alaska.
167104	do	Madeira	317	317	1	1917	Brooklyn, N. Y.	Baltimore, Md.

1 Formerly barge James A. Murray.

2 Formerly barge Hattie L. Aldrich.

3 Formerly barge Sirius.

4 Formerly barge Henry H. Lee.

5 Formerly barge Charles Hough.

6 Formerly barge W. H. Hall.

7 Formerly barge Frances A. Hall.

8 Formerly barge Thomas M. Parsons.

9 Formerly barge B. R. Dudley.

10 Formerly barge Dorothea.

† Rebuilt, 1915.

UNRIGGED MERCHANT VESSELS OF THE UNITED STATES—Continued.

Official No.	Class.	Name of vessel.	Gross tonnage.	Net tonnage.	Crew.	When built.	Where built.	Home port (where permanent document issues).
51412	Barge	Madeline	343	326	1	1901	Gldersleeve, Conn.	New York, N. Y.
168211	do.	Madeline	437	437	1	1920	Kingston, N. Y.	Albany, N. Y.
168352	do.	Madeline	1,079	1,056	0	1923	Pittsburgh, Pa.	Pittsburgh, Pa.
165424	do.	Madgo	336	336	1	1913	Suffolk, Va.	New York, N. Y.
168510	do.	Madison	291	291	0	1922	Pittsburgh, Pa.	Louisville, Ky.
168588	do.	Madison	481	481	1	1923	Brooklyn, N. Y.	New York, N. Y.
166037	do.	Mae	60	60	2	1924	Guntersville, Ala.	Chattanooga, Tenn.
167094	do.	Mae Lenahan	337	332	1	1917	Athens, N. Y.	New York, N. Y.
51453	do.	Maggie Feeney	333	333	1	1902	Rondout, N. Y.	Do.
168554	do.	Maggie Perry	242	242	1	1920	Kingston, N. Y.	Albany, N. Y.
51456	do.	Magnolia	151	104	2	1903	Baltimore, Md.	Baltimore, Md.
167700	Canal boat	Magnolia	122	113	1	1905	Lockport, N. Y.	Rouses Point, N. Y.
167138	Barge	Magnolia Petroleum Co. No. 6 (tanker)	537	527	1	1917	Harrisburg, Tex.	Port Arthur, Tex.
166178	do.	Magnolene (tanker)	840	840	3	1915	Wastlake, La.	Do.
164554	do.	Maier Bros.	287	287	1	1911	Kingston, N. Y.	New York, N. Y.
51466	do.	MAHONING (tanker)	229	229	1	1903	Camden, N. J.	Port Arthur, Tex.
51247	do.	Majestic	285	285	0	1894	Gldersleeve, Conn.	New York, N. Y.
162674	Dredge	MAJESTIC	560	372	8	1905	Manitowoc, Wis.	Duluth, Minn.
167264	Barge	Major Murray	253	246	1	1918	Cohoes, N. Y.	Albany, N. Y.
163912	do.	Malcolm	449	433	1	1909	Gldersleeve, Conn.	New York, N. Y.
51301	Scow	Mame	5	5	0	1895	Anacortes, Wash.	Port Townsend, Wash.
164143	Barge	Mame Cavanagh	372	372	1	1908	Kingston, N. Y.	New York, N. Y.
167580	do.	Mame A. Murray	274	267	1	1919	Cohoes, N. Y.	Albany, N. Y.
51338	do.	Mamlo	283	270	1	1899	Gldersleeve, Conn.	New York, N. Y.
51351	do.	Mamie Fahy	294	294	1	1899	Rondout, N. Y.	Do.
166840	Canal boat	Mamie Hanley	133	133	1	1906	Whitehall, N. Y.	Do.
162311	Barge	Mamie & Frank	345	345	0	1904	Rondout, N. Y.	Do.
166897	do.	Mammoth	1,362	1,361	3	1917	Ambridge, Pa.	New Orleans, La.
166053	Canal boat	Manhasset	129	129	1	1890	Buffalo, N. Y.	New Haven, Conn.
166308	Barge	Manitou	263	263	2	1916	Wabasha, Minn.	Milwaukee, Wis.
165187	do.	MANITOWOC	2,065	2,065	1	1913	Manitowoc, Wis.	Do.
164213	Canal boat	Manley D. Marshall	105	100	1	1901	Northumberland, N. Y.	Albany, N. Y.
167111	Barge	Manufacturer	301	301	1	1916	Edgewater, N. J.	New York, N. Y.
50970	Scow	March	138	134	2	1874	Brooklyn, N. Y.	Do.
51330	do.	March	104	104	0	1895	Tacoma, Wash.	Tacoma, Wash.
67330	do.	Marconl	175	175	3	1892	Duluth, Minn.	Duluth, Minn.
51436	Barge	Margaret	345	345	1	1902	Rondout, N. Y.	New York, N. Y.
162030	do.	Margaret	384	368	0	1903	Gldersleeve, Conn.	Do.
162549	Canal boat	Margaret	104	99	1	1905	Rondout, N. Y.	Albany, N. Y.
163239	Barge	Margaret	345	345	1	1907	Kingston, N. Y.	New York, N. Y.
168651	do.	Margaret	13	13	1	1922	Knoxville, Tenn.	Chattanooga, Tenn.
167274	House boat	Margaret III	104	104	1	1918	Toms River, N. J.	Philadelphia, Pa.
168189	Canal boat	Margaret D	146	146	1	(†)	(†)	Albany, N. Y.
190582	Barge	Margaret K	447	447	1	1916	Rondout, N. Y.	New York, N. Y.
162529	Canal boat	Margaret Carbray	103	98	1	1904	Champlain, N. Y.	Albany, N. Y.
51421	do.	Margaret Hart	300	300	1	1901	Rondout, N. Y.	New York, N. Y.
163394	do.	Margaret Leach	399	399	1	1907	Kingston, N. Y.	Do.
168725	do.	Margaret McCullough	340	340	1	1923	Brooklyn, N. Y.	Do.
166767	do.	Margaret Murray	247	240	1	1917	Cohoes, N. Y.	Albany, N. Y.
164293	Canal boat	Margaret A. Blues	129	125	1	1910	Whitehall, N. Y.	Do.
167384	Barge	Margaret A. Flannery	431	431	1	1918	Kingston, N. Y.	New York, N. Y.
50699	do.	Margaret E. Bunting	447	447	1	1902	Elkton, Md.	Philadelphia, Pa.
163327	Canal boat	Margaret M. Feeley	108	100	0	1913	Whitehall, N. Y.	Albany, N. Y.
167440	Barge	Margaret T. Bulger	359	359	1	1917	Kingston, N. Y.	New York, N. Y.
51446	do.	Margaret T. Greer	322	322	1	1902	Sleightshurg, N. Y.	Do.
163926	Canal boat	Marguerite Egan	124	117	1	1909	Whitehall, N. Y.	Albany, N. Y.
51305	Barge	Maria	153	153	1	1898	Port Richmond, N. Y.	New York, N. Y.
160600	do.	Maria	289	289	1	1906	Camden, N. J.	Do.
165051	Canal boat	Marlan O'Neill	104	99	1	1912	Rondout, N. Y.	Albany, N. Y.
168862	Barge	Mariopa	281	281	1	1923	Kingston, N. Y.	New York, N. Y.
166923	do.	Mario	313	313	1	1913	Rondout, N. Y.	Do.
163369	do.	Marie F. Gilligan	451	451	1	1923	Athens, N. Y.	Albany, N. Y.
51356	do.	Mariotta	313	281	2	1900	Baltimore, Md.	Baltimore, Md.
51285	do.	Marion	383	380	0	1898	Gldersleeve, Conn.	New York, N. Y.
51316	do.	Marion	178	165	1	1898	Totersville, N. Y.	Do.
166343	do.	Marion	322	322	0	1915	South Rondout, N. Y.	Do.
166573	do.	Marion	353	353	1	1916	Rockland Lake, N. Y.	Do.
168600	do.	Marion	481	481	1	1923	Brooklyn, N. Y.	Do.
164275	Canal boat	Marion Heffern	106	99	1	1910	Rondout, N. Y.	Albany, N. Y.
166989	do.	Marion Murray	117	113	1	1910	Schnylerville, N. Y.	Do.
166399	Barge	Marion B. Murphy	284	284	1	1912	Kingston, N. Y.	New York, N. Y.
167907	do.	Marion F. Bulley	499	499	1	1920	do.	Do.
167275	do.	Marion Van R.	422	418	1	1918	do.	Do.
163355	do.	Marjorie D.	371	371	1	1907	Eddyville, N. Y.	Do.
162172	do.	Markatanna	140	140	4	1904	Clinton, Iowa.	Chicago, Ill.
51457	do.	Marlin	365	365	1	1900	Elkton, Md.	Philadelphia, Pa.
162438	do.	Marten	418	418	1	1905	Winstow, Wash.	St. Michael, Alaska.
51452	do.	Martha Wood	315	315	0	1901	Rondout, N. Y.	New York, N. Y.

1 Formerly barge Sally Scully.

2 Formerly barge O. D. No. 46.

3 Formerly canal boat Jennie & Raymond Shean.

4 Formerly scow No. 12.

5 Formerly barge Princess Pat.

6 Formerly barge Robert S. McCracken.

† Unknown.

UNRIGGED MERCHANT VESSELS OF THE UNITED STATES—Continued.

Official No.	Class.	Name of vessel.	Gross tonnage.	Net tonnage.	Crew.	When built.	Where built.	Home port (where permanent document issues).
165871	Barge	Martha S. Chandler	302	302	1	1914	Kingston, N. Y.	New York, N. Y.
165866	Scow	Martin	31	31	0	1915	Seattle, Wash.	Seattle, Wash.
167691	Barge	Martin Ferry	12	12	1	1919	Morrilton, Ark.	St. Louis, Mo.
163340	do	Martin P. Horan	373	373	0	1907	Kingston, N. Y.	New York, N. Y.
51379	do	Mary	73	73	2	1898	Syracuse, N. Y.	Cape Vincent, N. Y.
167631	Scow	Mary	20	20	0	1914	Seattle, Wash.	Seattle, Wash.
168530	Barge	Mary	11	11	1	1916	Grafton, Ill.	Peoria, Ill.
163710	Scow	Mary Ann	99	99	0	1908	Bremerton, Wash.	Seattle, Wash.
164410	do	Mary Ann No. 2	111	111	0	1903	do	Tacoma, Wash.
166024	do	Mary Ann No. 3	37	37	0	1912	do	Seattle, Wash.
163615	Barge	Mary Bernardine	408	397	2	1908	Kingston, N. Y.	New York, N. Y.
162106	do	Mary Bulgar	281	231	1	1903	Rondout, N. Y.	Do.
166774	do	Mary Cleary	528	523	0	1917	Kingston, N. Y.	Do.
166401	Canal boat	Mary Costello	227	227	8	1916	Whitehall, N. Y.	Albany, N. Y.
168120	Barge	Mary Doherty	446	446	1	1920	Kingston, N. Y.	New York, N. Y.
164145	Canal boat	Mary E.	104	99	1	1896	Tonawanda, N. Y.	Philadelphia, Pa.
162825	do	Mary Giff	104	93	1	1906	Watervliet, N. Y.	Albany, N. Y.
163545	Barge	Mary H.	410	410	1	1908	South Rondout, N. Y.	New York, N. Y.
166863	Canal boat	Mary Hanley	134	134	1	1910	Whitehall, N. Y.	Do.
166546	Barge	Mary K.	270	270	0	1909	Kingston, N. Y.	Do.
168288	House boat	Mary Lee	50	50	0	1922	Brownsville, Ky.	Louisville, Ky.
51406	Barge	Mary McAndrew	301	301	1	1901	Sleightsburg, N. Y.	New York, N. Y.
51407	do	Mary Quigley	301	301	1	1900	West New Brighton, N. Y.	Do.
166189	do	Mary R.	488	488	0	1915	Rondout, N. Y.	Do.
167030	do	Mary A. Baker	447	447	1	1917	Kingston, N. Y.	Do.
166373	Canal boat	Mary A. Deegan	105	98	1	1913	Rondout, N. Y.	Do.
168051	Barge	Mary A. Dwyer	373	377	1	1920	Kingston, N. Y.	Albany, N. Y.
162450	do	Mary A. Hooper	313	282	3	1905	Pocomoke City, Md.	Wilmington, Del.
166046	do	Mary A. Kennelly	490	490	1	1914	Athens, N. Y.	New York, N. Y.
167655	do	Mary A. Kenny	442	442	1	1916	Brooklyn, N. Y.	Do.
166826	Canal boat	Mary A. Monk	179	179	0	1912	Whitehall, N. Y.	Do.
166043	do	Mary A. O'Connor	187	181	1	1912	do	Albany, N. Y.
165737	Barge	Mary B. Howard	642	642	1	1914	Kingston, N. Y.	New York, N. Y.
164625	do	Mary B. King	229	229	1	1901	Grassy Point, N. Y.	Do.
51317	do	Mary C. Groves	110	105	1	1898	Whitehall, N. Y.	Do.
167726	do	Mary C. Hughes	490	490	1	1919	Kingston, N. Y.	Albany, N. Y.
51339	do	Mary C. McNally	379	379	1	1897	Elkton, Md.	Wilmington, Del.
163416	do	Mary E. Creighton	380	380	1	1908	Kingston, N. Y.	New York, N. Y.
168259	do	Mary E. Dillon	232	232	1	1921	West New Brighton, N. Y.	Do.
169699	do	Mary E. Joyce	261	261	1	1924	Kingston, N. Y.	Albany, N. Y.
166139	Canal boat	Mary E. Nealer	108	100	1	1916	Waterford, N. Y.	Rouses Point, N. Y.
169664	Barge	Mary E. Petrie	460	460	1	1920	Brooklyn, N. Y.	New York, N. Y.
167082	do	Mary E. Sheridan	447	447	1	1917	Rondout, N. Y.	Albany, N. Y.
168169	do	Mary F. Chapman	265	265	1	1921	Watervliet, N. Y.	Do.
162566	do	Mary F. Flannery	374	374	1	1905	Rondout, N. Y.	New York, N. Y.
167766	do	Mary H. McAllister	447	447	1	1919	Kingston, N. Y.	Albany, N. Y.
162215	Canal boat	Mary J. Oliver	101	96	1	1904	Whitehall, N. Y.	Do.
167888	Barge	Mary L. Rafferty	247	247	1	1920	Cohoes, N. Y.	Do.
163623	Canal boat	Mary M. Richard	104	99	1	1908	Watervliet, N. Y.	Do.
166545	do	Mary R. Needham	110	102	1	1916	Rondout, N. Y.	Do.
167953	Barge	Mary T. Morrissey	197	197	1	1920	Kingston, N. Y.	Do.
163356	do	Mary Ellen Wood	393	393	1	1907	do	Boston, Mass.
166624	Scow	Mary & Frank	390	390	1	1899	do	New York, N. Y.
51462	do	Maryland	361	361	3	1905	Elkton, Md.	Wilmington, Del.
167124	Barge	Massillon	317	317	1	1917	Brooklyn, N. Y.	Baltimore, Md.
156773	do	Masterpiece	383	483	1	1914	do	New York, N. Y.
163962	do	Masterdon	1,729	1,729	4	1909	Camden, N. J.	New Orleans, La.
168676	do	Mat's E. Murray	247	247	1	1920	Cohoes, N. Y.	Albany, N. Y.
67486	do	Matapony	363	363	1	1900	Elkton, Md.	Philadelphia, Pa.
163446	Barge	Mauch Chunk	529	501	2	1908	Noank, Conn.	New York, N. Y.
164971	Scow	Maud	43	43	0	1912	Anacortes, Wash.	Seattle, Wash.
167686	Barge	Maudie L. Foster	423	423	1	1918	Kingston, N. Y.	New York, N. Y.
163365	do	Mauretania	478	476	1	1907	Perth Amboy, N. J.	Do.
162627	do	Maurice R.	389	389	1	1905	Rondout, N. Y.	Perth Amboy, N. J.
167922	do	Maurice Powell	480	480	1	1920	West Haven, Conn.	New York, N. Y.
168672	Scow	Max	25	25	1	1923	Payment, Mich.	Marquette, Mich.
51294	do	May	5	5	0	1897	Blaine, Wash.	Seattle, Wash.
163437	Barge	May	163	163	2	1907	Brooklyn, N. Y.	New York, N. Y.
164367	Scow	May	7	7	0	1911	Seattle, Wash.	Port Townsend, Wash.
164894	do	May	6	6	0	1912	Padilla, Wash.	Do.
166760	Canal boat	May A. Maher	127	114	1	1913	Whitehall, N. Y.	Albany, N. Y.
167215	Scow	Maynard	25	25	0	1914	Detroit, Mich.	Detroit, Mich.
166669	Barge	Mayport	271	271	2	1917	Elizabethport, N. J.	New York, N. Y.
162339	do	Mead No. 1	265	265	0	1904	Tacoma, Wash.	Tacoma, Wash.
167388	do	Meadow	23	23	1	1918	Cape Vincent, N. Y.	Cape Vincent, N. Y.
165671	Canal boat	Meindina Reilly	104	98	1	1914	Waterford, N. Y.	Albany, N. Y.
162644	Scow	Menasha	203	203	0	1905	Everett, Wash.	Port Townsend, Wash.

¹ Formerly canal boat Irene Hanley.

² Formerly canal boat John J. Ryan.

³ Formerly barge E. H. Racquet.

⁴ Formerly barge Edgar, Jr.

⁵ Formerly barge William A. De Mars.

⁶ Formerly barge Now Then.

⁷ Composite.

⁸ Rebuilt, 1910.

UNRIGGED MERCHANT VESSELS OF THE UNITED STATES—Continued.

Official No.	Class.	Name of vessel.	Gross tonnage.	Net tonnage.	Crew.	When built.	Where built.	Home port (where permanent document issued).
167890	Barge	Mercer	411	411	1	1919	West New Brighton, N. Y.	New York, N. Y.
163531	do	Messenger	410	410	1	1906	Perth Amboy, N. J.	Do.
167650	do	Metz	301	301	1	1919	New Bern, N. C.	Do.
167755	do	Mex 32	81	81	0	1919	New Orleans, La.	Port Arthur, Tex.
167756	do	Mex 33	81	81	0	1919	do	Do.
168991	do	Meyer Hawk	12	12	2	1923	Canton, Mo.	Chicago, Ill.
165703	do	M. G. O. Co. 7	258	258	0	1914	Westlake, La.	Morgan City, La.
165704	do	M. G. O. Co. 8	258	258	0	1914	do	Do.
165730	do	M. G. O. Co. 9	350	350	0	1914	do	Do.
165731	do	M. G. O. Co. 10	350	350	0	1914	do	Do.
165734	do	M. G. O. Co. 11	326	326	0	1914	Elkton, Md.	Philadelphia, Pa.
168365	do	Miami	351	343	2	1922	Chester, Pa.	Port Arthur, Tex.
163282	do	Miami	191	191	1	1907	Kingston, N. Y.	New York, N. Y.
164699	do	Michael Francis	382	382	1	1911	do	Do.
51461	do	Michael Henry	314	314	1	1901	Rondout, N. Y.	Do.
51386	do	Michael Hollerlin	291	248	1	1900	Perth Amboy, N. J.	Do.
167356	do	Michael Howard	502	494	1	1918	Kingston, N. Y.	Do.
164141	Canal boat	Michael E. Finnican	106	99	1	1910	Rondout, N. Y.	Albany, N. Y.
167745	Barge	Michael J. Hyrnes, Jr.	247	247	1	1919	Cohoes, N. Y.	Do.
167265	do	Michael J. Maher	241	229	1	1918	Kingston, N. Y.	Do.
165343	do	Michael J. Tucker	111	104	1	1907	Whitehall, N. Y.	Do.
51464	Canal boat	Michael W. Waters	103	97	1	1903	do	Rouses Point, N. Y.
91830	Barge	Michigan	71	71	0	1885	Portland, Oreg.	Port Townsend, Wash.
51410	Scow	Middaugh	158	158	0	1901	Stellacoom, Wash.	Tacoma, Wash.
163518	do	Middlesex	74	74	2	1896	Perth Amboy, N. J.	Perth Amboy, N. J.
162275	do	Mike Martin	30	30	0	1904	Loring, Alaska	Ketchikan, Alaska.
51459	Barge	Mildred	262	262	0	1901	Sleightsburg, N. Y.	New York, N. Y.
165265	do	Mildred	446	446	1	1913	Kingston, N. Y.	Do.
164025	do	Mildred McNally	494	494	2	1910	Elkton, Md.	Wilmington, Del.
166794	do	Milestone	334	334	1	1917	Tomkins Cove, N. Y.	New York, N. Y.
168692	do	Millerton	481	481	1	1923	Brooklyn, N. Y.	Do.
51198	do	Mills	153	146	1	1889	Tomkins Cove, N. Y.	Do.
164985	Scow	MILWAUKEE No. 22	762	762	2	1912	Cleveland, Ohio	Duluth, Minn.
163145	do	Minerva	222	222	1	1907	Brooklyn, N. Y.	New York, N. Y.
166601	do	Minerva	307	307	0	1906	Camden, N. J.	Do.
168216	Canal boat	Minerva	125	125	1	1921	Cohoes, N. Y.	Albany, N. Y.
51287	Barge	Mink	539	539	0	1898	San Francisco, Calif.	St. Michael, Alaska.
164260	Scow	Mink	11	11	0	1910	Quadra, Alaska	Seattle, Wash.
168623	Barge	MINNESOTA	411	411	1	1913	Cleveland, Ohio	New York, N. Y.
166990	Canal boat	Minnie G. Murray	117	113	1	1909	Schuylerville, N. Y.	Albany, N. Y.
168533	do	Minnie D. Kennally	411	411	1	1916	Athens, N. Y.	New York, N. Y.
92791	Barge	Minnie M. North	7	7	1	1897	Hills Point, Md.	Philadelphia, Pa.
162277	Canal boat	Minnie T. Robinson	266	262	2	1904	Pocomoke City, Md.	Wilmington, Del.
167323	Barge	Mission	26	26	1	1910	Wilmington, Calif.	Portland, Oreg.
168620	Dredge	MISSOURI	668	506	40	1910	Portland, Oreg.	Portland, Oreg.
164645	Barge	Mizco	222	222	1	1911	St. Michael, Alaska	St. Michael, Alaska.
162274	Scow	Mr. Dooley	30	30	0	1904	Loring, Alaska	Ketchikan, Alaska.
168279	Barge	Mo. Ark.	17	17	1	1921	Clarendon, Ark.	Memphis, Tenn.
162902	do	Mobile	201	201	2	1900	Brooklyn, N. Y.	New York, N. Y.
168944	do	Mobile	766	746	1	1917	Elkton, Md.	New London, Conn.
162624	do	Mobjack	426	426	1	1905	do	Philadelphia, Pa.
165512	do	Moonshin	473	473	1	1913	do	Do.
92898	do	Modoc	418	418	0	1898	Portland, Oreg.	Juneau, Alaska.
109660	do	Mohawk	193	193	2	1898	do	Seattle, Wash.
164640	do	Mohawk	466	466	1	1911	Elkton, Md.	Philadelphia, Pa.
167904	Dredge	Mohawk	54	54	5	1908	Fort Edward, N. Y.	Boston, Mass.
168225	Canal boat	Mohegan	160	160	1	1911	Tonawanda, N. Y.	Albany, N. Y.
168482	Scow	Molley	16	16	0	1922	Nenana, Alaska	Seward, Alaska.
162704	Dredge	Mollie	286	286	1	1898	Brooklyn, N. Y.	New York, N. Y.
162985	Scow	Mollie	12	12	0	1906	Tacoma, Wash.	Tacoma, Wash.
163242	Canal boat	Mollie J. Holes	103	98	1	1917	Whitehall, N. Y.	Albany, N. Y.
165972	do	Molly D. Robert	104	98	1	1915	Waterford, N. Y.	Rouses Point, N. Y.
166324	Scow	Monadnock	22	14	1	1915	Dresden, Me.	Bath, Me.
51251	Barge	Monarch	675	655	8	1895	Brooklyn, N. Y.	New York, N. Y.
50687	do	Monitor	120	114	2	1871	do	Do.
164996	do	Monk	265	265	0	1912	Kingston, N. Y.	Do.
167418	do	Monk Boys	488	480	1	1918	do	Do.
169016	do	Monk Girls	457	457	1	1920	do	Do.
162042	do	Monocacy	150	150	1	1905	Port Richmond, N. Y.	Baltimore, Md.
165206	do	Monocacy	466	466	1	1913	Chesapeake City, Md.	Philadelphia, Pa.
51460	do	Monongahela	235	184	2	1903	Baltimore, Md.	Baltimore, Md.
166778	do	Monroe	439	439	0	1917	South Rondout, N. Y.	New York, N. Y.
162759	Scow	MONROE DOCTRINE	446	446	0	1897	Buffalo, N. Y.	Buffalo, N. Y.
51398	Barge	Monrovia	144	126	2	1901	Port Richmond, N. Y.	Baltimore, Md.
162692	do	Montana	151	104	1	1906	Baltimore, Md.	Do.
162796	do	Montana	380	380	1	1906	Baltimore, Md.	St. Michael, Alaska.
165396	do	Monterey	229	229	1	1913	Brooklyn, N. Y.	New York, N. Y.

1 Formerly barge Tloga.

2 Formerly st. s. Inland Flyer.

1 Formerly barge Cullen No. 120.

† Hydraulic dredge.

UNRIGGED MERCHANT VESSELS OF THE UNITED STATES—Continued.

Official No.	Class.	Name of vessel.	Gross tonnage.	Net tonnage.	Crew.	When built.	Where built.	Home port (where permanent document issues).
165505	Barge	Montezuma No. 1.....†	310	310	1	1916	Jacksonville, Fla.	New York, N. Y.
51422	do.	Moody Lee.....	163	163	2	1900	Brooklyn, N. Y.	Do.
51263	do.	Moonlight.....	283	283	1	1893	South Rondout, N. Y.	Do.
165999	do.	Moonlight No. 2.....	19	19	1	1915	Charleston, W. Va.	Pittsburgh, Pa.
163838	do.	Moonshine.....	20	20	1	1912	Evansville, Ind.	Evansville, Ind.
167190	do.	MOOREMACK No. 2.....	608	579	0	1900	Shooters Island, N. Y.	Fall River, Mass.
163182	do.	Moose.....	407	407	0	1907	Winalow, Wash.	Eagle, Alaska.
167298	Scow	Morau.....	15	15	0	1918	Algonac, Mich.	Detroit, Mich.
165075	Barge	Moran No. 8.....	206	206	0	1906	Brooklyn, N. Y.	New York, N. Y.
165090	do.	Moran No. 12.....	208	208	0	1906	do.	Do.
165082	do.	Moran No. 14.....	218	218	0	1904	do.	Do.
167173	do.	Moran Towing & Transportation Co. No. 46.	335	335	0	1918	Tottenville, N. Y.	Do.
59498	do.	Moran Towing & Transportation Co. No. 54.	250	250	1	1896	New York, N. Y.	Do.
167202	do.	Moran Towing & Transportation Co. No. 56.	341	341	0	1918	Tottenville, N. Y.	Do.
163435	do.	Morgan City.....	507	507	1	1908	Perth Amboy, N. J.	Do.
51380	do.	Morning Star.....	214	214	0	1900	South Rondout, N. Y.	Do.
163320	do.	Morning Star.....	178	178	1	1907	Brooklyn, N. Y.	Do.
30294	do.	Morrisdale.....	351	351	1	1902	Rondout, N. Y.	Do.
165506	Scow	Morrison Mill Co. 11.....	690	690	0	1922	Seattle, Wash.	Seattle, Wash.
165443	do.	Morse Bros. No. 1.....	21	21	1	1913	Bath, Me.	Belfast, Me.
165486	do.	Morse Bros. No. 2.....	240	240	1	1922	Kingston, N. Y.	Bath, Me.
165436	Barge	Mortimer B. Fuller.....	115	115	0	1911	Seattle, Wash.	Rochester, N. Y.
164372	do.	Mt. Vernon.....	25	25	0	1912	do.	Seattle, Wash.
165123	do.	Mox.....	175	175	0	1922	Hoquiam, Wash.	Do.
163430	do.	Muck.....	178	178	0	1921	do.	Do.
163255	do.	Mud Bay.....	49	49	0	1916	Everett, Wash.	Do.
164522	do.	Mud Bay.....	24	24	0	1917	Port Stanley, Wash.	Do.
164887	Scow	Munson.....	31	31	1	1910	Shelton, Wash.	Tacoma, Wash.
163985	do.	MUNSTER.....	316	316	0	1909	Ecorse, Mich.	Buffalo, N. Y.
163770	do.	Murphy Boys.....	102	97	1	1907	Whitehall, N. Y.	Albany, N. Y.
163126	Canal boat	Murray.....	226	226	1	1916	Brooklyn, N. Y.	New York, N. Y.
166399	Barge	Murray Hill.....	308	308	1	1917	Rondout, N. Y.	Albany, N. Y.
167287	do.	Murray River.....	278	278	1	1917	do.	Do.
167288	do.	Musher.....	21	14	0	1908	Port Ludlow, Wash.	Juneau, Alaska.
205038	do.	Muskat.....	244	244	1	1913	Seattle, Wash.	St. Michael, Alaska.
165289	Scow	Mutual.....	149	149	2	1897	Brooklyn, N. Y.	New York, N. Y.
51284	Barge	Myra C. Dobbins.....	15	8	1	1913	Bath, Me.	Portland, Me.
165510	Scow	Myrtle H.....	48	48	0	1901	Nome, Alaska.	Nome, Alaska.
93197	do.							
		N.						
135531	Barge	N. A. O'Donnell.....	462	452	0	1923	Kingston, N. Y.	New York, N. Y.
67438	Canal boat	N. Goodrow.....	104	97	1	1901	Watervliet, N. Y.	Albany, N. Y.
163058	Scow	N. H. Mills.....	11	11	1	1909	St. Clair, Mich.	Port Huron, Mich.
163475	Canal boat	N. H. Wood.....	105	98	1	1903	Northumberland, N. Y.	Albany, N. Y.
163594	do.	N. T. Hanson.....	30	22	1	1896	Woolwich, Me.	Bath, Me.
130728	Scow	N. E. F. Co. No. 1.....	134	134	0	1914	Port Blakely, Wash.	Portland, Oreg.
169054	Barge	N. E. F. Co. No. 11.....	547	536	0	1920	Beaumont, Tex.	Port Arthur, Tex.
163291	do.	N. E. O. No. 5.....	579	572	2	1921	New Orleans, La.	Fall River, Mass.
163292	do.	N. E. O. No. 6.....	579	572	2	1921	do.	Do.
163850	Scow	N. F. Co. No. 2.....	25	25	0	1917	Ketchikan, Alaska.	Ketchikan, Alaska.
164408	do.	N. L. No. 1.....	16	16	0	1916	Foulso, Wash.	Seattle, Wash.
164681	do.	N. L. J. T. Co. No. 1.....	57	57	0	1911	Seattle, Wash.	Do.
164609	do.	N. O. Co. No. 1.....	7	7	0	1911	Olympia, Wash.	Tacoma, Wash.
164610	do.	N. O. Co. No. 2.....	6	6	0	1911	do.	Do.
165692	do.	N. P. Co. No. 4.....	26	26	0	1917	Bellingham, Wash.	Juneau, Alaska.
166709	do.	N. P. Co. No. 5.....	26	26	0	1917	do.	Do.
166726	do.	N. P. Co. No. 6.....	26	26	0	1917	do.	Do.
164026	do.	N. P. T. Co. No. 1.....	60	60	0	1910	Colby, Wash.	Seattle, Wash.
162013	do.	N. P. and O. S. Co. No. 1.....	7	7	0	1902	Blaine, Wash.	Port Townsend, Wash.
167896	do.	N. W. No. 1.....	97	97	0	1920	Seattle, Wash.	Seattle, Wash.
163487	do.	N. W. L. Co. No. 1.....	63	63	0	1923	Hoquiam, Wash.	Do.
162913	Barge	N. Y. P. & N. R. R. BARGE No. 2.....	1,257	1,174	6	1906	Sparrows Point, Md.	Cape Charles, Va.
162944	do.	N. Y. P. & N. R. R. BARGE No. 4.....	1,257	1,174	5	1906	do.	Do.
67380	do.	N. Y. P. & N. R. R. BARGE No. 5.....	1,671	1,671	7	1897	Elizabethport, N. J.	Do.
67435	do.	N. Y. P. & N. R. R. BARGE No. 8.....	1,255	1,173	5	1901	Sparrows Point, Md.	Do.
67490	do.	N. Y. P. & N. R. R. BARGE No. 9.....	1,423	1,336	9	1903	Wilmington, Del.	Do.
162088	do.	N. Y. P. & N. R. R. BARGE No. 10.....	1,423	1,336	5	1906	do.	Do.
162445	do.	N. Y. P. & N. R. R. BARGE No. 14.....	1,467	1,377	5	1905	Camden, N. J.	Do.
163836	do.	N. Y. P. & N. R. R. BARGE No. 16.....	1,288	1,288	4	1909	do.	Do.
164044	do.	N. Y. P. & N. R. R. BARGE No. 17.....	1,288	1,288	4	1910	do.	Do.
166641	do.	N. Y. P. & N. R. R. BARGE No. 18.....	1,505	1,458	3	1914	do.	Do.
167297	do.	R. & K. No. 1.....	45	45	1	1916	Wilmington, Calif.	Los Angeles, Calif.
167310	do.	R. & K. No. 2.....	73	73	1	1918	Los Angeles, Calif.	Do.

† Formerly barge G. Baxter & Co. No. 8.

‡ Formerly barge The Baby.

§ Formerly barge Andrew J. Dutcher.

¶ Formerly barge Cullen No. 80.

* Formerly scow P. B. T. Co. No. 3.

† Formerly barge No. 9.

‡ Formerly barge N. Y. P. & N. R. No. 10.

UNRIGGED MERCHANT VESSELS OF THE UNITED STATES—Continued.

Official No.	Class.	Name of vessel.	Gross tonnage.	Net tonnage.	Crew.	When built.	Where built.	Home port (where permanent document issues).
164017	House boat	Nahma	102	102	2	1903	Rockport, Ontario	Pittsburgh, Pa.
162023	Scow	Nakat	15	15	0	1903	Wales Island, Alaska	Ketchikan, Alaska.
167510	do	Naket	150	150	0	1910	Bellingham, Wash.	Do.
167318	Barge	Nana C.	246	232	1	1918	Kingston, N. Y.	Albany, N. Y.
163808	do	Nancy Willard	448	427	1	1909	Gildersteeve, Conn.	New York, N. Y.
51271	do	Nanjemoy	300	300	1	1895	Elkton, Md.	Philadelphia, Pa.
166701	do	Nanna Scully	474	474	1	1917	Rondout, N. Y.	New York, N. Y.
48027	do	Nansmond	361	361	1	1895	Elkton, Md.	Philadelphia, Pa.
167839	do	NARLES	715	715	2	1909	Ambridge, Pa.	New Orleans, La.
67452	do	Napoleon	423	423	5	1901	Duluth, Minn.	Duluth, Minn.
67474	Canal boat	Napoleon Gambleho	102	97	1	1901	Champlain, N. Y.	Rouses Point, N. Y.
164974	Barge	Nassau	477	477	1	1912	Elkton, Md.	Philadelphia, Pa.
164454	Canal boat	Nat Carswell	104	98	1	1905	Watervliet, N. Y.	Rouses Point, N. Y.
167002	do	National 31	755	752	2	1920	do	Do.
167903	do	National 41	68	68	2	1920	do	Do.
166956	Barge	Navigator	488	488	1	1915	Perth Amboy, N. J.	New York, N. Y.
164106	do	Navillus	183	183	1	1910	Brooklyn, N. Y.	Baltimore, Md.
67432	do	Navy Blue	454	454	1	1900	Rondout, N. Y.	New York, N. Y.
165128	Scow	Neah I	23	23	0	1912	Port Angeles, Wash.	Seattle, Wash.
165129	do	Neah II	23	23	0	1912	do	Do.
166749	do	Neah No. 3	34	34	0	1917	Anacortes, Wash.	Do.
168513	Barge	Neal O'Boyle	2,200	2,200	2	1919	Brunswick, Ga.	New York, N. Y.
67487	do	Ned Irish	288	288	1	1903	West New Brighton, N. Y.	Do.
167305	do	Nedra	53	53	1	1918	Wilmington, Calif.	Los Angeles, Calif.
167584	do	Neely Ferry	7	7	1	1917	Parkin, Ark.	St. Louis, Mo.
162643	Scow	Neenah	550	550	0	1905	Everett, Wash.	Port Townsend, Wash.
168973	do	Norco No. 1	30	30	0	1924	Bellingham, Wash.	Boston, Mass.
162597	Barge	Nollie	37	37	0	1895	River Rouge, Mich.	Cleveland, Ohio.
165930	do	Nollie	206	206	1	1905	Baltimore, Md.	Baltimore, Md.
168440	Houseboat	Nollie A.	24	24	1	(\$)	(\$)	Philadelphia, Pa.
166657	Scow	Nollie Juan No. 1	29	29	0	1917	Anacortes, Wash.	Seward, Alaska.
216105	Barge	Nollie Juan No. 30	8	8	0	1918	do	Do.
216106	do	Nollie Juan No. 31	8	8	0	1918	do	Cordova, Alaska.
216107	do	Nollie Juan No. 32	8	8	0	1918	do	Do.
216108	do	Nollie Juan No. 33	8	8	0	1918	do	Do.
67429	Scow	Nollie No. 1	10	10	0	1900	do	Seattle, Wash.
164819	do	Nollie No. 2	15	15	0	1912	do	Do.
168544	Barge	Nollie O'Boyle	2,200	2,200	2	1918	Kearny, N. J.	New York, N. Y.
165777	do	Nelson T. Fleming	346	346	1	1914	Brooklyn, N. Y.	Do.
167390	do	Nemo	279	279	1	1904	South Rondout, N. Y.	Do.
67391	do	Neptune	352	352	1	1898	Elkton, Md.	Do.
129750	do	Neptune	365	365	0	1897	Hallard, Wash.	Seattle, Wash.
165692	do	Neptune	38	38	1	1913	Alexandria Bay, N. Y.	Cape Vincent, N. Y.
167626	Scow	Neptune	23	23	0	1910	Bremerton, Wash.	Seattle, Wash.
162161	do	Neptune No. 1	60	60	0	1904	Seattle, Wash.	Port Townsend, Wash.
164843	do	Neptuna No. 2	14	14	0	1012	do	Do.
31454	Barge	Neptune Line No. 1	348	337	1	1881	Cambridge, Md.	New York, N. Y.
31501	do	Neptune Line No. 2	363	351	2	1888	Perth Amboy, N. J.	Do.
31485	do	Neptune Line No. 3	343	333	1	1886	do	Do.
31487	do	Neptune Line No. 5	297	292	0	1882	Wilmington, Del.	Do.
31456	do	Neptune Line No. 6	297	292	1	1882	do	Do.
31471	do	Neptune Line No. 8	336	324	0	1884	Perth Amboy, N. J.	Do.
167659	do	Neptune Line No. 9	422	422	1	1918	Kingston, N. Y.	Do.
167386	do	Neptune Line No. 10	422	422	1	1918	do	Do.
167345	do	Neptune Line No. 11	490	490	1	1918	do	Do.
167211	do	Neptune Line No. 12	490	491	1	1918	do	Do.
167074	do	Neptune Line No. 14	535	529	1	1917	do	Do.
167070	do	Neptune Line No. 15	422	422	1	1918	do	Do.
163271	do	Nereus	217	217	1	1907	Brooklyn, N. Y.	Do.
165408	Scow	Nero	11	11	1	1913	Ketchikan, Alaska	Ketchikan, Alaska.
67403	do	Nestarnock (tunker)	226	229	1	1903	Camden, N. J.	Port Arthur, Tex.
162310	Canal boat	Nettle Cahill	103	97	1	1903	Whitehall, N. Y.	Albany, N. Y.
166404	Barge	Nevada	486	486	1	1916	Rondout, N. Y.	New York, N. Y.
67409	do	Newark	313	261	2	1900	Baltimore, Md.	Baltimore, Md.
163631	do	Newark	191	191	1	1896	New York, N. Y.	Wilmington, Del.
167063	do	Newell	181	181	0	1917	Jersey City, N. J.	New York, N. Y.
163050	do	New Haven	272	272	1	1907	Rondout, N. Y.	Do.
163290	do	Newport	175	162	1	1907	Port Jefferson, N. Y.	Do.
168180	do	Newport Ferry	11	11	1	1921	Newport, Ark.	St. Louis, Mo.

1 Formerly British house boat Nahma.

2 Formerly barge Majoris.

3 Formerly barge a Louis B. Tucker.

4 Formerly barge b York.

5 Formerly barge B. E. D. T. No. 18.

6 Formerly st. v. Isabella.

7 Formerly U. S. S. Weequahic.

8 Formerly U. S. S. Tolo.

9 a Billow.

10 Formerly barge b 814.

11 c H. C. Cadmus.

12 Rebuilt, 1909.

13 Formerly barge

a Bizarre.

b 807.

c Mirage.

d 805.

14 Formerly barge

e Frances Scully.

f Bridgeport.

15 Formerly barge

g James H. Scully.

h Baltimore.

16 Formerly barge

i John E. Scully.

17 Rebuilt, 1907.

18 Formerly barge

a Bonito.

b 810.

c T. F. Scully.

19 Formerly barge

Scully Boys.

20 Formerly barge

Mayor Scully.

21 Formerly barge

Thin-Buc-Tu.

22 Formerly barge

Congressman Scully.

23 Formerly barge

Flubby Dub.

24 Formerly barge

Steve Scully.

25 Formerly barge

Jaxon.

26 Unknown.

27 Rebuilt 1904.

UNRIGGED MERCHANT VESSELS OF THE UNITED STATES—Continued.

Official No.	Class.	Name of vessel.	Gross tonnage.	Net tonnage.	Crew.	When built.	Where built.	Home port (where permanent document issues).
67489	Barge	Newport News	157	157	1	1899	Tottenville, N. Y.	New York, N. Y.
169511	do	Newton	481	451	1	1923	Brooklyn, N. Y.	Do.
67380	do	New York	450	450	0	1912	Unalaska, Alaska.	St. Michaels, Alaska.
168708	do	New York	523	523	2	1923	Wilmington, Del.	New York, N. Y.
168564	do	New YORK CENTRAL OIL BARGE No. 1.	357	357	2	1923	Chester, Pa.	Do.
168565	do	New YORK CENTRAL OIL BARGE No. 2.	357	357	2	1923	do	Do.
168726	do	New YORK CENTRAL OIL BARGE No. 3 (tanker).	357	357	1	1923	do	Do.
168908	do	New YORK CENTRAL OIL BARGE No. 4 (tanker).	357	357	2	1924	do	Do.
167312	do	New Zealand	236	236	1	1917	Brooklyn, N. Y.	Do.
162271	Scow	Niagara	12	12	0	1904	Anacortes, Wash.	Seattle, Wash.
163052	Barge	Niagara	279	256	5	1906	Buffalo, N. Y.	Buffalo, N. Y.
165064	do	Niagara	466	466	1	1912	Chesapeake City, Md.	Philadelphia, Pa.
165231	Dredge	NIAGARA	877	827	11	1913	Mantowoc, Wis.	Duluth, Minn.
168205	Canal boat	Niagara	160	160	1	1911	Tonawanda, N. Y.	Albany, N. Y.
163166	Scow	Nib	11	11	0	1907	Ballard, Wash.	Seattle, Wash.
168465	Barge	NICOLAS	436	436	1	1922	Philadelphia, Pa.	Philadelphia, Pa.
166555	do	Nicholas Murphy	503	503	1	1916	Rondout, N. Y.	New York, N. Y.
162723	do	Niek McCullough	293	293	1	1904	Sleightsburg, N. Y.	Do.
163457	do	9	176	176	2	1921	Camden, N. J.	Philadelphia, Pa.
168398	do	Nineteen Twenty-Two	237	237	1	1922	Los Angeles, Calif.	Los Angeles, Calif.
106122	Scow	Nix	7	7	0	1912	Seattle, Wash.	Seattle, Wash.
67481	do	97	392	392	1	1902	Buffalo, N. Y.	Buffalo, N. Y.
67427	Barge	98	387	387	1	1900	do	Do.
167277	Dredge	Nokomis	106	106	20	1914	Minneapolis, Minn.	St. Paul, Minn.
60118	Barge	Nominal	352	352	1	1898	Elkton, Md.	Philadelphia, Pa.
168145	do	Nonesuch	373	373	1	1915	Kingston, N. Y.	New York, N. Y.
67488	do	Norfolk	164	164	1	1899	do	Do.
163468	do	Norfolk	377	377	1	1907	do	Do.
163313	Scow	Norman	259	259	0	1907	Stellacoom, Wash.	Tacoma, Wash.
168472	Barge	Norman D. Colburn	236	236	1	1913	Kingston, N. Y.	Albany, N. Y.
164354	Dredge	NORMAN H. DAVIS	664	501	6	1911	Sparrows Point, Md.	Galveston, Tex.
162466	Barge	NORMAN KELLEY	613	497	6	1905	Buffalo, N. Y.	Sandusky, Ohio.
168423	do	North Cliff	553	553	1	1919	Kingston, N. Y.	New York, N. Y.
162182	Scow	North Coast	46	46	0	1904	Seattle, Wash.	Nome, Alaska.
162294	do	North Cross	248	348	0	1904	Rondout, N. Y.	New York, N. Y.
166268	Barge	Northern No. 2.	485	451	3	1916	Elkton, Md.	Philadelphia, Pa.
167196	do	Northern No. 11	1,041	979	1	1918	Solomons, Md.	Wilmington, Del.
167112	do	Northern No. 16	760	711	3	1917	do	Do.
167144	do	Northern No. 19	739	686	6	1918	Baltimore, Md.	Do.
167352	do	Northern No. 20	745	692	3	1918	do	Baltimore, Md.
167361	do	Northern No. 21	735	679	3	1918	do	Wilmington, Del.
168698	do	Northfield	481	481	1	1923	Brooklyn, N. Y.	New York, N. Y.
167507	Scow	Northland No. 3	30	30	0	1919	Bellingham, Wash.	Seattle, Wash.
167508	do	Northland No. 4	30	30	0	1919	do	Do.
166366	Barge	Northport	242	235	1	1916	Wilmington, Del.	New York, N. Y.
163223	Scow	North Shore No. 1	137	137	0	1907	Tacoma, Wash.	Tacoma, Wash.
67422	Barge	North Star	239	239	0	1900	South Rondout, N. Y.	New York, N. Y.
67250	do	November	109	103	2	1885	Brooklyn, N. Y.	Do.
168933	Scow	Nuka	18	18	0	1924	Seward, Alaska.	Seward, Alaska.
164654	Barge	No. 00	98	98	0	1909	Kogijung, Alaska.	Unalaska, Alaska.
67454	do	No. 1	531	401	5	1901	Baltimore, Md.	Baltimore, Md.
163733	Scow	No. 1	44	44	2	1903	Houghton, Mich.	Duluth, Minn.
164381	Barge	No. 1	462	462	1	1904	Wilmington, Del.	New York, N. Y.
164436	Scow	No. 1	79	79	2	1895	Oshkosh, Wis.	Milwaukee, Wis.
164519	do	No. 1	24	24	1	1909	Ogdensburg, N. Y.	Cape Vincent, N. Y.
164656	Barge	No. 1	98	98	0	1903	Nuabagak, Alaska.	Unalaska, Alaska.
164651	Scow	No. 1	269	269	2	1909	Buffalo, N. Y.	Duluth, Minn.
183074	Dredge	No. 1	179	179	6	1912	Detroit, Mich.	Detroit, Mich.
185276	Scow	No. 1	34	34	1	1910	Green Bay, Wis.	Milwaukee, Wis.
185419	do	No. 1	11	11	0	1913	Sunny Point, Alaska.	Ketchikan, Alaska.
185448	do	No. 1	50	50	1	1909	Green Bay, Wis.	Milwaukee, Wis.
166358	Barge	No. 1	37	37	0	1907	Toledo, Ohio	Port Huron, Mich.
167665	do	No. 1	120	117	2	1919	Baltimore, Md.	Wilmington, Del.
189004	do	No. 1	100	100	1	1919	Oshkosh, Wis.	Milwaukee, Wis.
168595	do	No. 1	318	295	2	1921	Pensacola, Fla.	Miami, Fla.
168968	do	Number 1	18	18	1	1922	Stavensson, Wash.	Portland, Oreg.
67338	do	No. 2	85	85	0	1887	Duluth, Minn.	Duluth, Minn.
67402	do	No. 2	253	253	0	1890	do	Do.
162519	do	No. 2	107	107	2	1902	Oshkosh, Wis.	Milwaukee, Wis.
163076	Dredge	No. 2	236	236	1	1887	Milwaukee, Wis.	Duluth, Minn.
163732	do	No. 2	110	110	8	1889	Houghton, Mich.	Do.
164029	Scow	No. 2	200	200	1	1893	Sheboygan, Wis.	Do.
164556	Dredge	No. 2	320	320	2	1883	Mantowoc, Wis.	Milwaukee, Wis.
164658	Barge	No. 2	98	98	0	1903	Nuabagak, Alaska.	Unalaska, Alaska.
165278	Scow	No. 2	129	129	1	1888	Mantowoc, Wis.	Detroit, Mich.
166359	Barge	No. 2	20	20	0	1912	Marine City, Mich.	Port Huron, Mich.
167666	do	No. 2	271	268	1	1919	Baltimore, Md.	New York, N. Y.

1 Formerly barg Uranous.
† Rebuilt, 1916.

3 Formerly barge of Elizabeth H. Gross.
do Iron Cross.

† Rebuilt 1910.
‡ Steel.

UNRIGGED MERCHANT VESSELS OF THE UNITED STATES—Continued.

Official No.	Class.	Name of vessel.	Gross tonnage.	Net tonnage.	Crew.	When built.	Where built.	Home port (where permanent documentation).
168005	Barge	No. 2	100	100	1	1919	Oshkosh, Wis.	Milwaukee, Wis.
168938	Scow	No. 2	12	12	1	(*)	Rockport, Ont.	Cape Vincent, N. Y.
67207	Barge	No. 3	574	574	1	1892	Noank, Conn.	New York, N. Y.
162235	do	No. 3	80	80	1	1897	Detroit, Mich.	Detroit, Mich.
163160	Scow	No. 3	617	617	2	1907	Manitowoc, Wis.	Duluth, Minn.
163823	do	No. 3	355	355	2	1909	Duluth, Minn.	Do.
164051	do	No. 3	190	190	1	1893	Sheboygan, Wis.	Do.
164511	Barge	No. 3	463	463	1	1907	Wilmington, Del.	New York, N. Y.
164593	do	No. 3	58	58	4	1891	Detroit, Mich.	Detroit, Mich.
165279	Dredge	No. 3	185	185	1	1880	Ashland, Wis.	Do.
166285	Scow	No. 3	175	175	1	1915	Buffalo, N. Y.	Buffalo, N. Y.
160360	Barge	No. 3	22	22	0	1912	Port Huron, Mich.	Port Huron, Mich.
168000	do	No. 3	100	100	1	1919	Oshkosh, Wis.	Milwaukee, Wis.
168414	do	No. 3	169	169	0	1922	Seaford, Del.	Wilmington, Del.
168367	do	No. 4	109	109	1	1921	Oshkosh, Wis.	Milwaukee, Wis.
67324	do	No. 4	591	591	1	1897	Noank, Conn.	New York, N. Y.
163161	do	No. 4	617	617	2	1907	Manitowoc, Wis.	Duluth, Minn.
163734	do	No. 4	90	90	2	1900	Houghton, Mich.	Do.
163824	do	No. 4	355	355	2	1909	Duluth, Minn.	Do.
164057	Dredge	No. 4	332	332	1	1890	Milwaukee, Wis.	Do.
164382	Barge	No. 4	462	462	1	1906	Wilmington, Del.	New York, N. Y.
165722	do	No. 4	172	172	2	1914	Oshkosh, Wis.	Milwaukee, Wis.
167679	do	No. 4	271	267	1	1919	Baltimore, Md.	Philadelphia, Pa.
168095	do	No. 4	252	248	1	1920	Pascagoula, Miss.	Los Angeles, Calif.
168114	Scow	No. 4	15	15	0	1921	Dry Bay, Alaska	Juneau, Alaska
67485	do	No. 5	41	41	1	1902	Wells Island, N. Y.	Cape Vincent, N. Y.
163509	do	No. 5	618	618	2	1908	Duluth, Minn.	Duluth, Minn.
164201	Barge	No. 5	17	17	4	1902	Detroit, Mich.	Detroit, Mich.
165768	do	No. 5	149	149	2	1914	Oshkosh, Wis.	Milwaukee, Wis.
168403	do	No. 5	109	109	1	1921	do	Do.
167687	do	No. 5	271	268	1	1919	Baltimore, Md.	New York, N. Y.
52231	Scow	No. 6	60	57	2	1870	Rockland Lake, N. Y.	Do.
162455	Barge	No. 6	284	284	2	1901	Wilmington, Del.	Do.
167622	do	No. 6	284	281	1	1919	Baltimore, Md.	Do.
168154	do	No. 6	182	182	2	1918	Oshkosh, Wis.	Milwaukee, Wis.
163077	Dredge	No. 7	292	292	1	1891	Sheboygan, Wis.	Duluth, Minn.
163116	Scow	No. 7	97	97	1	1897	Detroit, Mich.	Detroit, Mich.
163737	do	No. 7	142	142	2	1898	Houghton, Mich.	Duluth, Minn.
164054	do	No. 7	151	151	1	1892	Sheboygan, Wis.	Do.
165250	do	No. 7	115	115	0	1913	Duluth, Minn.	Do.
168096	Barge	No. 7	252	248	1	1920	Pascagoula, Miss.	Los Angeles, Calif.
168155	do	No. 7	144	144	2	1918	Oshkosh, Wis.	Milwaukee, Wis.
67201	do	No. 8	572	572	1	1891	Noank, Conn.	New York, N. Y.
164512	do	No. 8	463	463	0	1907	Wilmington, Del.	Do.
165251	Scow	No. 8	115	115	0	1913	Duluth, Minn.	Duluth, Minn.
167716	Barge	No. 8	293	288	1	1919	Baltimore, Md.	New York, N. Y.
168156	do	No. 8	145	145	2	1920	Oshkosh, Wis.	Milwaukee, Wis.
67381	do	No. 9	242	242	1	1893	Brooklyn, N. Y.	New York, N. Y.
162259	Scow	No. 9	362	362	1	1903	Wilmington, Del.	Buffalo, N. Y.
163078	Dredge	No. 9	959	959	15	1906	Buffalo, N. Y.	Duluth, Minn.
164513	Barge	No. 9	485	485	1	1907	Baltimore, Md.	New York, N. Y.
168159	Scow	No. 9	240	240	0	1902	Cleveland, Ohio	Detroit, Mich.
167828	Barge	No. 9	282	277	1	1920	Baltimore, Md.	New York, N. Y.
67383	do	No. 10	200	200	1	1898	Grassy Point, N. Y.	Do.
162260	Scow	No. 10	362	362	0	1903	Wilmington, Del.	Buffalo, N. Y.
163481	Barge	No. 10	254	254	1	1907	Gilderleeve, Conn.	New York, N. Y.
168142	do	No. 10	85	85	3	1918	Jersey City, N. J.	Philadelphia, Pa.
168000	Scow	No. 10	229	229	1	1914	Seneca Falls, N. Y.	Buffalo, N. Y.
67467	Barge	No. 11	809	809	1	1901	Chelsea, Mass.	New York, N. Y.
162421	Scow	No. 11	420	420	1	1904	Ferryburg, Mich.	Detroit, Mich.
168853	do	No. 11	272	272	1	1914	Seneca Falls, N. Y.	Buffalo, N. Y.
168974	do	No. 11	51	51	1	1918	Manitowoc, Wis.	Milwaukee, Wis.
67335	Barge	No. 12	176	161	1	1897	Noank, Conn.	New York, N. Y.
67477	do	No. 12	725	725	1	1902	do	Do.
163758	Scow	No. 12	418	418	0	1907	Cleveland, Ohio	Duluth, Minn.
164540	do	No. 12	550	550	2	1907	Pascagoula, Miss.	New York, N. Y.
168173	do	No. 12	172	172	0	1921	Duluth, Minn.	Duluth, Minn.
168921	Barge	No. 12	272	272	1	1914	Seneca Falls, N. Y.	Buffalo, N. Y.
168975	Scow	No. 12	27	27	1	1909	Manitowoc, Wis.	Milwaukee, Wis.
67470	Barge	No. 13	891	870	1	1901	Chelsea, Mass.	New York, N. Y.
161511	Scow	No. 13	550	550	2	1907	Mohile, Ala.	Do.
168976	do	No. 13	59	59	1	1892	Sheboygan, Wis.	Milwaukee, Wis.
164058	do	No. 14	181	181	1	1896	Milwaukee, Wis.	Duluth, Minn.
164542	do	No. 14	550	550	2	1908	Pascagoula, Miss.	New York, N. Y.
164558	do	No. 14	277	277	1	1908	Green Bay, Wis.	Milwaukee, Wis.
168977	do	No. 14	42	42	1	1892	Sheboygan, Wis.	Do.
164560	do	No. 15	201	201	1	1909	Green Bay, Wis.	Do.
164796	do	No. 15	152	152	1	1912	Wilmington, Del.	New York, N. Y.
164059	do	No. 15	258	258	1	1900	Milwaukee, Wis.	Duluth, Minn.
162885	do	No. 16	231	231	4	1903	Toledo, Ohio	Do.

† Steel.

‡ Composite.

§ Floating dry dock
Unknown.

UNRIGGED MERCHANT VESSELS OF THE UNITED STATES—Continued.

Official No.	Class.	Name of vessel.	Gross tonnage.	Net tonnage.	Crew.	When built.	Where built.	Home port (where permanent document issued).
164000	Scow	No. 16.	451	451	1	1908	Ferrysburg, Mich.	Duluth, Minn.
164060	do.	No. 16.	258	258	1	1900	Milwaukee, Wis.	Do.
164557	do.	No. 16.	214	214	1	1908	Green Bay, Wis.	Milwaukee, Wis.
164797	do.	No. 16.	152	152	1	1912	Wilmington, Del.	New York, N. Y.
168006	do.	No. 16.	285	270	1	1919	Greenbush, Mass.	Boston, Mass.
162943	do.	No. 17.	206	206	0	1906	Manitowoc, Wis.	Detroit, Mich.
168009	do.	No. 17.	234	270	1	1920	Greenbush, Mass.	Boston, Mass.
163205	do.	No. 18.	394	394	1	1907	Ferrysburg, Mich.	Detroit, Mich.
164062	do.	No. 18.	350	350	1	1903	Milwaukee, Wis.	Duluth, Minn.
168010	do.	No. 18.	284	279	1	1920	Greenbush, Mass.	Boston, Mass.
164030	do.	No. 19.	332	332	1	1903	Milwaukee, Wis.	Duluth, Minn.
168011	do.	No. 19.	284	270	1	1920	Greenbush, Mass.	Boston, Mass.
168978	do.	No. 19.	75	75	1	1892	Manitowoc, Wis.	Milwaukee, Wis.
162846	do.	No. 20.	772	772	0	1925	do.	Duluth, Minn.
164031	do.	No. 20.	515	515	1	1904	do.	Do.
164559	do.	No. 20.	280	280	1	1911	Green Bay, Wis.	Milwaukee, Wis.
168012	do.	No. 20.	284	270	1	1920	Greenbush, Mass.	Boston, Mass.
163759	do.	No. 21.	974	974	8	1907	Manitowoc, Wis.	Duluth, Minn.
164032	do.	No. 21.	572	572	1	1906	do.	Do.
165280	do.	No. 21.	297	297	1	1904	Milwaukee, Wis.	Milwaukee, Wis.
168021	do.	No. 21.	84	84	2	1909	Phoenix, N. Y.	Buffalo, N. Y.
168284	do.	No. 21.	284	279	1	1921	Greenbush, Mass.	Boston, Mass.
167451	Barge	No. 21.	287	287	1	1910	Rondout, N. Y.	Philadelphia, Pa.
168979	Scow	No. 21.	196	196	1	1923	Manitowoc, Wis.	Milwaukee, Wis.
168980	do.	No. 22.	104	104	1	1900	Kewaunee, Wis.	Do.
168981	do.	No. 23.	104	104	1	1900	do.	Do.
67349	do.	No. 24.	254	254	0	1897	Duluth, Minn.	Duluth, Minn.
67350	do.	No. 25.	186	186	0	1897	do.	Do.
163765	do.	No. 25.	37	37	0	1897	Sault Ste. Marie, Mich.	Do.
168982	do.	No. 25.	222	222	1	1923	Manitowoc, Wis.	Milwaukee, Wis.
168983	do.	No. 26.	222	222	1	1923	do.	Do.
168734	Barge	No. 27.	128	128	0	1916	Pittsburgh, Pa.	Pittsburgh, Pa.
164910	do.	No. 28.	237	237	1	1910	Verplanck, N. Y.	New York, N. Y.
168620	Scow	No. 28.	186	186	4	1914	Green Bay, Wis.	Milwaukee, Wis.
168735	Barge	No. 28.	128	128	0	1916	Pittsburgh, Pa.	Pittsburgh, Pa.
168690	Scow	No. 29.	129	129	1	1914	Green Bay, Wis.	Milwaukee, Wis.
67395	do.	No. 30.	229	229	0	1898	Duluth, Minn.	Duluth, Minn.
168699	do.	No. 30.	454	454	1	1916	Green Bay, Wis.	Milwaukee, Wis.
67219	do.	No. 31.	144	144	1	1881	New Brunswick, N. J.	New York, N. Y.
67410	Barge	No. 33.	332	372	1	1900	Wilmington, Del.	Philadelphia, Pa.
163791	Scow	No. 35.	420	420	0	1900	Ferrysburg, Mich.	Detroit, Mich.
67356	do.	No. 36.	59	59	0	1883	Duluth, Minn.	Do.
167980	do.	No. 38.	572	572	2	1908	Manitowoc, Wis.	Duluth, Minn.
168686	do.	No. 42.	430	430	0	1911	Ferrysburg, Mich.	Do.
67394	Barge	No. 45.	184	184	1	1901	Brooklyn, N. Y.	New York, N. Y.
167981	Scow	No. 60.	420	420	2	1912	Ashtabula, Ohio	Duluth, Minn.
167982	do.	No. 62.	493	493	2	1914	do.	Do.
165735	do.	No. 78.	681	681	0	1914	Albany, N. Y.	Do.
168257	do.	No. 100.	33	33	0	(†)	do.	Detroit, Mich.
183134	Barge	No. 101.	261	261	1	1907	Brooklyn, N. Y.	New York, N. Y.
163085	do.	No. 102.	266	266	1	1907	do.	Do.
165040	do.	No. 104.	246	246	1	1912	Rondout, N. Y.	Do.
165041	do.	No. 106.	238	238	1	1912	do.	Do.
163998	do.	No. 106.	162	162	1	1908	Kingston, N. Y.	Do.
163996	do.	No. 107.	167	167	1	1907	do.	Do.
163999	do.	No. 108.	185	185	1	1908	Brooklyn, N. Y.	Do.
51357	do.	No. 109.	166	166	1	1900	do.	Do.
167704	do.	No. 110.	407	407	1	1919	do.	Do.
167703	do.	No. 111.	407	407	1	1919	do.	Do.
167632	do.	No. 116.	320	320	1	1919	Ambridge, Pa.	Pittsburgh, Pa.
168733	do.	No. 230.	282	282	0	1922	Pittsburgh, Pa.	Do.
168736	do.	No. 231.	282	282	0	1922	do.	Do.
168737	do.	No. 232.	282	282	0	1922	do.	Do.
168738	do.	No. 233.	282	282	0	1922	do.	Do.
168739	do.	No. 234.	282	282	0	1922	do.	Do.
168740	do.	No. 235.	282	282	0	1922	do.	Do.
168741	do.	No. 236.	282	282	0	1922	do.	Do.
168742	do.	No. 237.	282	282	0	1922	do.	Do.
168743	do.	No. 238.	282	282	0	1922	do.	Do.
168744	do.	No. 239.	282	282	0	1922	do.	Do.
168745	do.	No. 240.	292	292	0	1923	do.	Do.
168746	do.	No. 241.	292	292	0	1923	do.	Do.
168747	do.	No. 242.	292	292	0	1923	do.	Do.
168748	do.	No. 243.	292	292	0	1923	do.	Do.
168749	do.	No. 244.	292	292	0	1923	do.	Do.
168750	do.	No. 245.	292	292	0	1923	do.	Do.
168751	do.	No. 246.	292	292	0	1923	do.	Do.

1 Formerly barge G. W. Patterson.

2 Formerly barge No. 23.

3 Formerly barge No. 22.

4 Formerly barge Saint Anthony.

5 Formerly barge Saint Joseph.

6 Formerly barge Harry A. Blair.

7 Formerly barge Seven Bros. No. 1.

8 Formerly barge Seven Bros. No. 2.

9 Formerly barge M. P. Smith.

† Unknown.

‡ Steel.

UNRIGGED MERCHANT VESSELS OF THE UNITED STATES—Continued.

Official No.	Class.	Name of vessel	Gross tonnage.	Net tonnage.	Crew.	When built.	Where built.	Home port (where permanent document issued).
168752	Barge	No. 247	292	292	0	1923	Pittsburgh, Pa.	Pittsburgh, Pa.
168753	do	No. 248	292	292	0	1923	do	Do.
168754	do	No. 249	292	292	0	1923	do	Do.
168755	do	No. 267	76	76	0	1913	do	Do.
168756	do	No. 270	76	76	0	1913	do	Do.
168757	do	No. 273	76	76	0	1913	do	Do.
168758	Scow	No. 275	157	157	1	1919	Baltimore, Md.	Baltimore, Md.
168759	Barge	No. 286	76	76	0	1913	Pittsburgh, Pa.	Pittsburgh, Pa.
168760	do	No. 293	76	76	0	1913	do	Do.
168761	do	No. 294	76	76	0	1913	do	Do.
168762	do	No. 301	82	82	0	1914	do	Do.
168763	do	No. 306	87	87	0	1915	do	Do.
168764	do	No. 324	87	87	0	1915	do	Do.
168764	do	No. 333	87	87	0	1915	do	Do.
167568	Scow	No. 341	157	157	1	1919	Baltimore, Md.	Baltimore, Md.
167416	do	No. 352	158	158	1	1918	do	Baltimore, Md.
168765	Barge	No. 356	87	87	0	1915	Pittsburgh, Pa.	Pittsburgh, Pa.
168766	do	No. 357	129	128	0	1916	do	Do.
168767	do	No. 358	128	128	0	1916	do	Do.
168768	do	No. 359	128	128	0	1916	do	Do.
168769	do	No. 360	128	128	0	1916	do	Do.
168770	do	No. 361	128	128	0	1916	do	Do.
168771	do	No. 362	128	128	0	1916	do	Do.
168772	do	No. 363	128	128	0	1916	do	Do.
168773	do	No. 365	86	86	0	1914	do	Do.
168774	do	No. 367	92	92	0	1916	do	Do.
168775	do	No. 369	184	184	0	1916	do	Do.
168776	do	No. 370	184	184	0	1915	do	Do.
168777	do	No. 371	187	187	0	1917	do	Do.
168778	do	No. 372	187	187	0	1917	do	Do.
168779	do	No. 373	187	187	0	1917	do	Do.
168780	do	No. 374	187	187	0	1917	do	Do.
168781	do	No. 376	187	187	0	1917	do	Do.
168782	do	No. 378	187	187	0	1917	do	Do.
168783	do	No. 379	187	187	0	1917	do	Do.
168784	do	No. 380	187	187	0	1917	do	Do.
168785	do	No. 381	187	187	0	1917	do	Do.
168786	do	No. 382	187	187	0	1917	do	Do.
168787	do	No. 383	187	187	0	1917	do	Do.
168788	do	No. 384	187	187	0	1917	do	Do.
168789	do	No. 385	187	187	0	1917	do	Do.
168790	do	No. 386	187	187	0	1918	do	Do.
168791	do	No. 387	187	187	0	1918	do	Do.
168792	do	No. 389	187	187	0	1918	do	Do.
168793	do	No. 390	187	187	0	1918	do	Do.
168794	do	No. 391	187	187	0	1918	do	Do.
168795	do	No. 392	187	187	0	1918	do	Do.
168796	do	No. 393	187	187	0	1918	do	Do.
168797	do	No. 394	187	187	0	1919	do	Do.
168798	do	No. 395	187	187	0	1918	do	Do.
168799	do	No. 396	187	187	0	1918	do	Do.
168800	do	No. 397	187	187	0	1918	do	Do.
168801	do	No. 398	187	187	0	1917	do	Do.
168802	do	No. 399	187	187	0	1916	do	Do.
168803	do	No. 400	96	96	0	1913	do	Do.
168804	do	No. 401	96	96	0	1913	do	Do.
168805	do	No. 402	96	96	0	1913	do	Do.
168806	do	No. 403	96	96	0	1913	do	Do.
168807	do	No. 404	96	96	0	1913	do	Do.
168808	do	No. 405	96	96	0	1913	do	Do.
168809	do	No. 406	96	96	1	1913	do	Do.
168810	do	No. 407	96	96	0	1913	do	Do.
168811	do	No. 408	96	96	0	1913	do	Do.
168812	do	No. 409	96	96	1	1913	do	Do.
168813	do	No. 410	96	96	0	1913	do	Do.
169001	do	No. 415	596	590	2	1921	New Orleans, La.	New Orleans, La.
167417	Scow	No. 422	158	158	1	1918	Baltimore, Md.	Baltimore, Md.
168814	Barge	No. 460	187	187	0	1915	Pittsburgh, Pa.	Pittsburgh, Pa.
168815	do	No. 461	187	187	0	1915	do	Do.
168816	do	No. 462	187	187	0	1915	do	Do.
168817	do	No. 463	187	187	0	1915	do	Do.
168827	do	No. 464	187	187	0	1914	do	Do.
168818	do	No. 465	187	187	0	1914	do	Do.
168819	do	No. 466	187	187	0	1918	do	Do.
168820	do	No. 467	187	187	0	1918	do	Do.
168821	do	No. 468	187	187	0	1917	do	Do.
168822	do	No. 469	187	187	0	1915	do	Do.
168823	do	No. 470	187	187	0	1918	do	Do.

†Steel.

UNRIGGED MERCHANT VESSELS OF THE UNITED STATES—Continued.

Official No.	Class.	Name of vessel.	Gross tonnage.	Net tonnage.	Crew.	When built.	Where built.	Home port (where permanent document issues).
168824	Barge	No. 471.	187	187	0	1913	Pittsburgh, Pa.	Pittsburgh, Pa.
168825	do	No. 472.	187	187	0	1914	do	Do.
168826	do	No. 473.	187	187	0	1914	do	Do.
168828	do	No. 501.	128	128	0	1916	do	Do.
168829	do	No. 502.	128	128	0	1916	do	Do.
168830	do	No. 503.	128	128	0	1916	do	Do.
168848	do	No. 1917.	18	18	1	1916	Booths Point, Tenn.	St. Louis, Mo.
168277	Scow	No. 1 B.	129	129	1	1886	Manitowoc, Wis.	Detroit, Mich.
164626	Barge	No. 1 K.	186	186	1	1900	Brooklyn, N. Y.	New York, N. Y.
164475	Scow	No. 2 L.	136	136	1	1906	do	Duluth, Minn.
164476	do	No. 3 L.	136	136	0	1908	do	Do.
164477	do	No. 4 L.	136	136	0	1908	do	Do.
164478	do	No. 5 L.	136	136	0	1908	do	Do.
164479	do	No. 6 L.	136	136	0	1908	do	Do.
O.								
162074	Barge	O'D. and J. No. 1.	271	271	1	1903	Rondout, N. Y.	New York, N. Y.
166031	do	O'Boyle Brothers	374	374	1	1906	Sleightsburg, N. Y.	Do.
162378	do	O. D. No. 26.	172	145	1	1905	Tottenville, N. Y.	Do.
162389	do	O. D. No. 27.	165	141	1	1905	do	Do.
162419	do	O. D. No. 28.	167	144	1	1905	do	Do.
163864	do	O. D. No. 29.	362	362	1	1909	do	Do.
163879	do	O. D. No. 31.	362	362	1	1909	do	Do.
163919	do	O. D. No. 32.	353	353	1	1909	Suffolk, Va.	Do.
164365	do	O. D. No. 33.	378	378	1	1911	do	Do.
164390	do	O. D. No. 34.	353	353	1	1911	do	Do.
164404	do	O. D. No. 35.	361	361	1	1911	do	Do.
164440	do	O. D. No. 36.	368	361	1	1911	do	Do.
164458	do	O. D. No. 37.	355	355	1	1911	do	Do.
164501	do	O. D. No. 38.	360	360	1	1911	do	Do.
164615	do	O. D. No. 39.	184	173	1	1911	do	Do.
164670	do	O. D. No. 40.	190	174	1	1911	do	Do.
166210	do	O. D. No. 50.	177	177	1	1913	Brooklyn, N. Y.	Do.
166211	do	O. D. No. 51.	178	178	1	1913	do	Do.
166066	Scow	O. F. P. Co. 1.	35	35	0	1918	Everett, Wash.	Seattle, Wash.
166785	do	O. F. P. Co. No. 2.	28	28	0	1917	do	Do.
166796	do	O. F. P. Co. No. 3.	29	29	0	1917	do	Do.
164678	do	O. O. Co. No. 1.	11	11	1	1911	Olympia, Wash.	Tacoma, Wash.
165311	do	O. O. I. Co. No. 1.	17	17	0	1913	do	Do.
164904	do	O. O. Co. No. 2.	8	8	0	1912	do	Do.
168208	do	O. No. 1.	8	8	0	1921	Fletchers Bay, Wash.	Seattle, Wash.
168303	do	O. T. & B. No. 10.	268	208	0	1921	Seattle, Wash.	Do.
168333	do	O. T. & B. No. 11.	271	271	0	1922	do	Do.
163515	Barge	Oakland.	502	502	1	1908	Perth Amboy, N. J.	New York, N. Y.
166300	do	Oakland.	294	294	1	1916	Brooklyn, N. Y.	Baltimore, Md.
19106	do	Oak Leaf.	395	375	2	1886	Cleveland, Ohio	Milwaukee, Wis.
166213	do	Oakport.	270	270	1	1916	Brooklyn, N. Y.	New York, N. Y.
162067	do	Oak Ridge.	273	273	1	1904	Sleightsburg, N. Y.	Do.
168545	do	O'Boyle Brothers	2,200	2,200	2	1919	West Point, Va.	Do.
168646	do	O'Boyle Brothers	2,200	2,200	2	1919	Jacksonville, Fla.	Do.
168708	do	O'Neill Bros.	267	267	1	1920	Kingston, N. Y.	Albany, N. Y.
165022	do	Ocala.	186	186	1	1912	do	New York, N. Y.
167064	do	Occo 100.	341	332	0	1917	Brooklyn, N. Y.	Rouses Point, N. Y.
167204	do	Occo 101.	319	307	0	1918	do	Do.
167331	do	Occo 102.	336	326	0	1918	do	Do.
167415	do	Occo 103.	332	322	1	1918	do	Do.
167482	do	Ocean Queen	467	467	1	1913	do	Do.
162084	do	Odessa.	72	72	0	1901	Bismarck, N. Dak.	Pembina, N. Dak.
163118	do	Ohio.	758	208	5	1906	Chicago, Ill.	Duluth, Minn.
166246	do	Ogden.	338	338	0	1916	Rondout, N. Y.	New York, N. Y.
167394	do	Oil Trough Ferry	8	8	1	1918	Calico Rock, Ark.	Memphis, Tenn.
168043	do	Old Farmer Ferry	11	11	1	1919	Bigelow, Ark.	Do.
166905	Scow	Old Fred	41	41	1	1909	Ashland, Wis.	Milwaukee, Wis.
163143	Dredge	Old Hekory.	773	400	8	1907	Duluth, Minn.	Duluth, Minn.
166746	Scow	Olive Etta.	51	38	2	1917	Hoothbay, Me.	Hoothbay, Me.
165664	do	Olympia Door Co.	24	24	0	1914	Olympia, Wash.	Tacoma, Wash.
162833	do	Olympia No. 4.	73	73	0	1906	do	Seattle, Wash.
163783	do	Olympia No. 6.	145	145	0	1909	Tacoma, Wash.	Do.
168023	Dredge	OMADHOUN	346	337	3	1911	Lyons, N. Y.	Buffalo, N. Y.
162851	Barge	Omaha	344	344	1	1906	Winslow, Wash.	Eagle, Alaska.
168444	do	O.	75	75	2	1910	Camden, N. J.	Philadelphia, Pa.
168202	Canal boat	Onaida.	160	160	1	1911	Tonawanda, N. Y.	Albany, N. Y.
53284	Barge	† 137.	2,480	2,367	8	1896	Superior, Wis.	Duluth, Minn.
168224	Canal boat	Onondaga	160	160	1	1911	Tonawanda, N. Y.	Albany, N. Y.
53314	Scow	Ontario	899	899	0	1901	Ballard, Wash.	St. Michael, Alaska.
166517	Barge	Ontario	480	480	2	1916	Chesapeake City, Md.	Philadelphia, Pa.
168700	do	Ontario	423	423	1	1923	Kingston, N. Y.	New York, N. Y.

† Formerly U. S. S. R. L. Newman.

‡ Formerly U. S. S. Fort Lauderdale.

† Whaleback.

‡ Steel.

UNRIGGED MERCHANT VESSELS OF THE UNITED STATES—Continued.

Official No.	Class.	Name of vessel.	Gross tonnage.	Net tonnage.	Crew.	When built.	Where built.	Home port (where permanent document issues).
168727	Barge	Ontario	523	523	2	1922	Wilmington, Del.	New York, N. Y.
168716	do	Orama	16	16	1	1922	Crystal City, Mo.	Memphis, Tenn.
168345	do	Orange	253	253	1	1923	Kingston, N. Y.	New York, N. Y.
53300	do	Oregon	154	154	1	1899	Brooklyn, N. Y.	Do.
166527	do	Oregon	516	516	1	1916	Rondout, N. Y.	Do.
165033	do	Orinoco	477	477	2	1912	Elkton, Md.	Philadelphia, Pa.
167039	do	Orlando	203	203	1	1913	Rondout, N. Y.	New York, N. Y.
169184	do	Ormond	165	165	0	1913	Brooklyn, N. Y.	Do.
165482	Canal boat	Orville Griffin	57	53	1	1910	Hudson Falls, N. Y.	Albany, N. Y.
168358	Barge	Osago Ferry	209	209	1	1919	Osago City, Mo.	St. Louis, Mo.
53320	do	Oscola	209	209	1	1902	Rondout, N. Y.	New York, N. Y.
142992	do	Oscola	177	177	1	1906	Perth Amboy, N. J.	Perth Amboy, N. J.
145621	Scow	Oswego	235	235	0	1909	Oswego, N. Y.	Duluth, Minn.
168704	Barge	Oswego	523	523	2	1922	Wilmington, Del.	New York, N. Y.
167032	do	Otis N. Shepard	226	208	1	1917	Champlain, N. Y.	Rouses Point, N. Y.
53280	do	Otter	539	539	0	1898	San Francisco, Calif.	Eagle, Alaska.
162983	Canal boat	Over Brook	103	97	0	1906	Rondout, N. Y.	New Haven, Conn.
168336	Barge	Overcliff	654	654	1	1919	Jersey City, N. J.	New York, N. Y.
167026	Scow	Ox	64	64	4	1914	Buffalo, N. Y.	Buffalo, N. Y.
P.								
169005	Scow	P. A. F. Trap Scow No. 1	6	6	1	1924	South Bellingham, Wash.	Seattle, Wash.
169006	do	P. A. F. Trap Scow No. 2	6	6	1	1924	do	Do.
168327	do	P. B. Co. No. 1	10	10	0	1922	Petersburg, Alaska	Wrangell, Alaska.
162901	do	P. B. M. Co. No. 6	123	123	0	1906	Port Blakely, Wash.	Seattle, Wash.
165037	do	P. B. T. Co. No. 4	32	32	0	1914	do	Do.
166595	do	P. B. T. Co. No. 5	38	35	0	1917	do	Do.
164274	do	P. B. T. Co. No. 8	71	71	0	1910	do	Port Townsend, Wash.
164502	do	P. B. T. Co. No. 9	70	70	0	1911	do	Seattle, Wash.
164701	do	P. B. T. Co. No. 10	70	70	0	1911	do	Port Townsend, Wash.
165141	do	P. B. T. Co. No. 11	60	60	0	1913	do	Seattle, Wash.
168811	do	P. B. T. Co. No. 12	190	190	0	1917	do	Do.
166929	do	P. C. C. Co. No. 1	83	83	0	1911	Seattle, Wash.	Do.
166933	do	P. C. C. Co. No. 2	22	22	0	1911	do	Do.
166934	do	P. C. C. Co. No. 3	12	12	3	1911	do	Do.
166935	do	P. C. C. Co. No. 4	24	24	0	1916	Ketchikan, Alaska	Ketchikan, Alaska.
165427	do	P. F. & P. Co. No. 1	8	8	0	1913	Aberdeen, Wash.	Seattle, Wash.
166353	do	P. F. & P. Co. No. 2	77	69	0	1916	do	Do.
164761	Barge	P. G. No. 1	7	7	0	1912	Anacortes, Wash.	Port Townsend, Wash.
164762	do	P. G. No. 2	7	7	0	1912	do	Seattle, Wash.
165163	Scow	P. G. No. 3	8	8	0	1913	do	Port Townsend, Wash.
165154	do	P. G. No. 4	8	8	0	1913	do	Do.
165163	do	P. G. No. 5	34	34	0	1913	do	Do.
166637	do	P. G. No. 6	6	6	0	1917	do	Do.
166038	do	P. G. No. 7	6	6	0	1917	do	Do.
165319	do	P. G. No. 8	6	6	0	1917	do	Do.
164351	Barge	P. L. Co. B.	405	405	0	1913	Winslow, Wash.	Seattle, Wash.
164768	do	P. L. Co. No. 2	48	48	0	1903	Hoquiam, Wash.	Do.
165371	Scow	P. L. Co. No. 3	113	113	0	1912	do	Do.
168380	do	P. L. Co. No. 4	150	150	0	1913	do	Do.
164424	Barge	P. L. Co. No. 5	148	148	0	1922	do	Do.
168856	Scow	P. M. Co. No. 1	10	10	0	1911	Port Madison, Wash.	Port Townsend, Wash.
168857	do	P. M. Co. No. 2	149	149	0	1923	Hadlock, Wash.	Seattle, Wash.
54541	do	P. M. Co. No. 3	149	149	0	1923	do	Do.
54549	do	P. N. P. Co. No. 5	6	6	0	1899	Bialno, Wash.	Do.
166651	do	P. N. P. Co. No. 12	24	24	3	1899	do	Port Townsend, Wash.
167209	do	P. P. Co. No. 1	30	30	0	1917	Bellingham, Wash.	Seattle, Wash.
166652	do	P. P. Co. No. 2	30	30	0	1917	do	Do.
167019	do	P. P. Co. No. 3	30	30	0	1917	do	Do.
54609	do	P. P. and N. Co. No. 1	24	24	0	1919	Seattle, Wash.	Do.
54611	do	P. P. and N. Co. No. 2	18	18	0	1902	Petersburg, Alaska	Juneau, Alaska.
54613	do	P. P. and N. Co. No. 3	18	18	0	1902	do	Do.
54620	do	P. P. and N. Co. No. 4	18	18	0	1902	do	Do.
54621	do	P. P. and N. Co. No. 5	18	18	0	1902	do	Do.
54622	do	P. P. and N. Co. No. 6	18	18	0	1902	do	Do.
167842	do	P. P. and N. Co. No. 7	18	18	1	1902	do	Do.
165112	do	P. S. B. & D. Co. No. 1	30	30	0	1920	Seattle, Wash.	Seattle, Wash.
165225	do	P. S. B. & D. Co. No. 2	241	241	0	1912	do	Do.
168408	do	P. S. B. & D. Co. No. 3	135	135	0	1913	do	Do.
166518	do	P. S. & G. Co. No. X	483	483	0	1922	Hadlock, Wash.	Do.
166518	do	P. S. & W. H. Ry. No. 2	167	167	0	1916	Raymond, Wash.	Do.
166545	do	P. S. & W. H. Ry. No. 3	167	167	0	1916	do	Do.
163393	do	P. S. W. P. Co. No. 2	167	167	0	1916	do	Do.
163394	do	P. S. W. P. Co. No. 3	66	66	0	1907	Anacortes, Wash.	Port Townsend, Wash.
54569	do	P. T. P. Co. No. 1	26	26	0	1907	do	Do.
54571	do	P. T. P. Co. No. 2	26	26	0	1900	Port Townsend, Wash.	Seattle, Wash.
54578	do	P. T. P. Co. No. 3	26	26	0	1900	do	Do.
54572	do	P. T. P. Co. No. 4	26	26	0	1900	do	Do.
54573	do	P. T. P. Co. No. 5	19	19	0	1900	do	Port Townsend, Wash.
54573	do	P. T. P. Co. No. 6	19	19	0	1900	do	Seattle, Wash.
54573	do	P. T. P. Co. No. 7	19	19	0	1900	do	Do.

1 Formerly canal boat Edward Neville.

UNRIGGED MERCHANT VESSELS OF THE UNITED STATES—Continued.

Official No.	Class.	Name of vessel.	Gross tonnage.	Net tonnage.	Crew.	When built.	Where built.	Home port (where permanent document issued).
54576	Scow	P. T. P. Co. No. 10	19	19	0	1900	Port Townsend, Wash.	Seattle, Wash.
168818	do	P. T. P. Co. No. 11	23	23	0	1900	do	Port Townsend, Wash.
168816	do	P. T. P. Co. No. 12	23	23	0	1900	do	Do.
168817	do	P. T. P. Co. No. 13	23	23	0	1900	do	Do.
167940	do	P. T. T. No. 1	135	135	0	1920	Port Angeles, Wash.	Port Angeles, Wash.
164744	do	P. W. No. 1	23	23	0	1912	Anacortes, Wash.	Port Townsend, Wash.
164745	do	P. W. No. 2	23	23	0	1912	do	Do.
162410	Canal boat	P. B. Daly	103	99	1	1905	Watervliet, N. Y.	New York, N. Y.
163648	Barge	P. H. Doherty	461	461	0	1909	West Camp, N. Y.	Do.
166523	do	P. J. Barry	447	447	1	1916	Rondout, N. Y.	Do.
164493	Dredge	P. HANFORD ROSS INC. No. 17	705	507	2	1911	Sparrows Point, Md.	Do.
168055	Barge	Pace's Ferry	7	7	1	1917	Flippin, Ark.	Memphis, Tenn.
47167	Scow	Pacific No. 1	48	48	0	1900	Seattle, Wash.	Seattle, Wash.
47166	do	Pacific No. 2	48	48	0	1900	do	Do.
55032	do	Pacific No. 3	74	74	0	1899	do	Tacoma, Wash.
55033	do	Pacific No. 4	71	71	0	1899	do	Do.
34355	do	Pacific No. 5	97	97	0	1899	Tacoma, Wash.	Do.
34359	do	Pacific No. 6	117	117	0	1899	do	Seattle, Wash.
42878	do	Pacific No. 7	206	206	0	1902	Seattle, Wash.	Do.
168712	do	Pacific No. 8	293	293	0	1923	do	Do.
168724	do	Pacific No. 9	294	294	0	1923	do	Do.
168846	do	Pacific No. 10	293	293	0	1923	do	Do.
168855	do	Pacific No. 11	293	293	0	1923	do	Do.
162780	do	Pacific No. 12	112	112	0	1906	Port Townsend, Wash.	Do.
168895	do	Pacific No. 13	141	141	0	1924	Seattle, Wash.	Do.
168349	do	Paddy Whack	34	34	0	1917	Waterford, N. Y.	Buffalo, N. Y.
104461	do	Padilla	10	10	1	1911	Anacortes, Wash.	Port Townsend, Wash.
163251	Barge	Palatka	157	157	1	1907	Kingston, N. Y.	New York, N. Y.
168555	do	Palmer	481	481	1	1922	Brooklyn, N. Y.	Do.
162039	do	Pamlico	431	431	1	1903	Elkton, Md.	Philadelphia, Pa.
63085	do	Pamunkey	363	363	1	1900	do	Do.
163061	Dredge	Pan American No. 12	456	310	13	1901	Buffalo, N. Y.	Duluth, Minn.
164270	Barge	Panther Creek	739	641	3	1910	Noank, Conn.	New York, N. Y.
168347	do	Papoco No. 5	140	140	1	1898	San Francisco, Calif.	Los Angeles, Calif.
166200	do	Parkersburg	323	323	1	1916	Mariners Harbor, N. Y.	Baltimore, Md.
164297	Scow	Parr No. 1	13	13	0	1910	Meridian, Wash.	Tacoma, Wash.
168370	Barge	PASSAIC	552	552	2	1922	Kearny, N. J.	Port Arthur, Tex.
166421	do	Passport	533	533	1	1916	Brooklyn, N. Y.	New York, N. Y.
54591	do	Patapasco	325	325	1	1902	Elkton, Md.	Philadelphia, Pa.
54617	do	Patapasco	304	292	2	1901	Port Richmond, N. Y.	Baltimore, Md.
168222	Canal boat	Patricia	125	125	1	1921	Cohoes, N. Y.	Albany, N. Y.
168328	do	Patrick Maroney	108	100	1	1913	Whitehall, N. Y.	Do.
165683	do	Patrick A. Doe	103	97	1	1914	Rondout, N. Y.	Do.
162033	Barge	Patuxent	154	109	2	1903	Baltimore, Md.	Baltimore, Md.
162364	do	Patuxent	231	231	1	1905	Cramer Hill, N. J.	Philadelphia, Pa.
168942	Dredge	Patuxent	423	334	15	1912	Galveston, Tex.	Baltimore, Md.
165002	Scow	Paugens	80	80	1	1912	Green Bay, Wis.	Milwaukee, Wis.
54581	Canal boat	Pauline	10	118	1	1899	Whitehall, N. Y.	New York, N. Y.
168376	Barge	Pauline	10	10	1	1923	Loudon, Tenn.	Chattanooga, Tenn.
204033	do	Paul L.	103	103	1	1907	Oshkosh, Wis.	Milwaukee, Wis.
163690	do	Paul R.	397	397	1	1908	Kingston, N. Y.	New York, N. Y.
164503	do	PAVLUS	121	121	1	1910	Wilmington, Del.	Philadelphia, Pa.
165335	do	PAWLUS	653	646	2	1921	Chokasaw, Ala.	Port Arthur, Tex.
54595	do	Paw-Paw	311	280	2	1901	Baltimore, Md.	Baltimore, Md.
54535	Scow	Pearl	13	18	0	1898	Anacortes, Wash.	Ketchikan, Alaska.
163376	Barge	Pearl	456	456	1	1922	Baltimore, Md.	Baltimore, Md.
163388	Dredge	Pecolno	179	179	1	1915	Buffalo, N. Y.	Buffalo, N. Y.
163937	Barge	Pecos	285	285	1	1924	Kingston, N. Y.	New York, N. Y.
54582	do	Pearless	142	142	1	1893	Brooklyn, N. Y.	Do.
164271	do	Pelly	55	55	0	1910	Seattle, Wash.	Eagle, Alaska.
163162	do	Penates	487	487	1	1907	Brooklyn, N. Y.	New York, N. Y.
162269	do	Penn.	476	476	0	1905	Perth Amboy, N. J.	Do.
54625	do	Pennsylvania	333	333	1	1898	Elkton, Md.	Philadelphia, Pa.
165604	Scow	PENNSYLVANIA	532	532	2	1904	Buffalo, N. Y.	Buffalo, N. Y.
168720	Barge	Pennsylvania	295	295	1	1904	Wilmington, Del.	Philadelphia, Pa.
166250	do	Penobscot	490	490	2	1916	Chesapeake City, Md.	Do.
166574	do	Pensacola	466	466	1	1914	do	Do.
168042	Scow	Pequaming	449	449	1	1912	Sturgeon Bay, Wis.	Marquette, Mich.
168318	Barge	Perfection	543	543	0	1917	Perth Amboy, N. J.	New York, N. Y.
54610	do	Perry	285	285	2	1897	Hoboken, N. J.	Do.
168570	do	Perryville Ferry	7	7	1	1922	Perryville, Tenn.	Nashville, Tenn.
162688	do	Perseverance	318	318	0	1905	Rondout, N. Y.	New York, N. Y.
167438	do	Pershing	451	444	1	1918	Athens, N. Y.	Albany, N. Y.
167193	Scow	Peetigo	119	119	1	1916	Sault Ste. Marie, Mich.	Marquette, Mich.
163954	Barge	Pete	100	100	1	1900	St. Michael, Alaska.	St. Michael, Alaska.

1 Formerly barge Kenneth Neville.

2 Formerly dredge Nelson Z. Graves.

3 Formerly scow Kerry No. 1.

4 Formerly scow Chesley No. 7.

5 Formerly scow Kerry No. 2.

6 Formerly scow Chesley No. 1.

7 Formerly scow Queen City No. 6.

8 Formerly scow Chesley No. 2.

9 Formerly scow Queen City No. 7.

10 Formerly scow Chesley No. 1.

11 Formerly scow Chesley No. 2.

12 Formerly scow Hency.

13 Formerly scow City Transfer Co.

14 Formerly barge Wo're Here.

15 Formerly barge Cramer Hill.

16 Rebuilt, 1915.

17 Rebuilt, 1923.

UNRIGGED MERCHANT VESSELS OF THE UNITED STATES—Continued.

Official No.	Class.	Name of vessel.	Gross tonnage.	Net tonnage.	Crew.	When built.	Where built.	Home port (where permanent document issues).
54606	Barge	Peter	453	442	1	1902	Pensacola, Fla.	Pensacola, Fla.
162452	Canal boat	Peter Godon	101	96	1	1905	Champlain, N. Y.	Rouses Point, N. Y.
164374	Barge	Peter Stolz	291	291	1	(†)	(†)	New York, N. Y.
168337	do.	Peter R.	453	453	1	1922	Kingston, N. Y.	Do.
165780	Scow	Petrol	13	13	0	1914	Wards Cove, Alaska.	Ketchikan, Alaska.
162188	Canal boat	Phebe Miner	101	96	1	1904	Sonuyerville, N. Y.	Philadelphia, Pa.
162263	Barge	Phillip	397	379	1	1905	Gilderaleve, Conn.	New York, N. Y.
168870	do.	Phillip R.	306	306	1	1913	Kingston, N. Y.	Do.
163757	do.	Phillip Rafferty, jr.	319	319	1	1908	do.	Do.
54626	Canal boat	Phillip F. Dillon	137	137	1	1902	Whitehall, N. Y.	Albany, N. Y.
54605	do.	Phillip H. Cleary	108	98	1	1902	do.	Philadelphia, Pa.
168528	Barge	Phillips Ferry	12	12	1	1911	Valley, Ill.	Peoria, Ill.
168665	do.	Phills	305	305	1	1915	Totterville, N. Y.	New York, N. Y.
165476	do.	Phoenix	293	293	1	1913	Brooklyn, N. Y.	Do.
167791	do.	PIERON	398	381	2	1870	Montreal, Canada	Do.
163897	do.	Platon Island No. 3	70	70	2	1906	do.	Cape Vincent, N. Y.
54618	do.	Pladumont	504	292	2	1901	Port Richmond, N. Y.	Baltimore, Md.
166374	do.	Pilgrim	485	451	3	1916	Elkton, Md.	New London, Conn.
30049	do.	Pine Grove	256	243	1	1892	New Brunswick, N. J.	Philadelphia, Pa.
163696	do.	Pinto	195	195	1	1908	Kingston, N. Y.	Newark, N. J.
167055	Scow	Pioneer	1,092	1,092	3	1917	Portland, Ore.	Seattle, Wash.
162349	do.	Pioneer, No. 1	290	290	1	1904	Seattle, Wash.	Do.
168596	do.	Pioneer No. 1	21	21	0	1923	Bellingham, Wash.	Juneau, Alaska.
163270	do.	Pioneer, No. 2	276	276	1	1907	Stellacoom, Wash.	Seattle, Wash.
164122	do.	Pioneer, No. 3	277	277	1	1907	Port Orchard, Wash.	Do.
163563	do.	Pioneer, No. 4	249	249	1	1908	Seattle, Wash.	Do.
168871	do.	Pioneer, No. 5	273	273	1	1909	Stellacoom, Wash.	Do.
168171	do.	Pioneer No. 8	455	455	0	1921	Houghton, Wash.	Do.
54523	do.	Pittsburgh	282	246	2	1897	Baltimore, Md.	Baltimore, Md.
162676	Barge	PITTSBURGH	633	633	1	1903	Philadelphia, Pa.	Philadelphia, Pa.
168509	do.	PITTSBURGH	261	261	0	1922	Pittsburgh, Pa.	Louisville, Ky.
162719	do.	Plute (tanker)	150	150	1	1894	Port Richmond, N. Y.	Port Arthur, Tex.
167363	do.	Play House	436	436	3	1914	Washington, N. C.	Baltimore, Md.
163505	do.	Plow Boy	180	180	1	1905	Perth Amboy, N. J.	New York, N. Y.
163806	Scow	Ply	24	24	0	1909	Port Townsend, Wash.	Seattle, Wash.
164952	Dredge	POCANICO	261	261	1	1906	Manitowoc, Wis.	Buffalo, N. Y.
39799	Barge	Poomoike	428	428	1	1903	Elkton, Md.	Philadelphia, Pa.
107819	do.	Point Ferry	6	6	1	1920	Calico Rock, Ark.	Memphis, Tenn.
215220	do.	Point Loma	410	410	1	1917	San Diego, Calif.	Los Angeles, Calif.
169077	do.	Polk	330	330	1	1920	South Rondout, N. Y.	New York, N. Y.
164953	Dredge	Pontiac	221	221	1	1912	Buffalo, N. Y.	Buffalo, N. Y.
165484	Scow	PONTOON	476	405	2	1913	Cleveland, Ohio.	Cleveland, Ohio.
165705	do.	Porpolse	26	16	0	1914	Moire Sound, Alaska	Ketchikan, Alaska.
163631	Barge	Porter	481	481	1	1923	Brooklyn, N. Y.	New York, N. Y.
54596	Scow	Porter No. 1	2	22	0	1901	Anacortes, Wash.	Seattle, Wash.
54597	do.	Porter No. 2	22	22	0	1901	do.	Do.
54598	do.	Porter No. 3	22	22	0	1901	do.	Do.
54599	do.	Porter No. 4	22	22	0	1901	do.	Do.
163464	do.	Porter No. 5	8	8	0	1900	do.	Do.
163876	do.	Porter No. 8	23	23	0	1909	do.	Do.
164032	do.	Porter No. 9	10	10	0	1910	do.	Do.
164034	do.	Porter No. 10	10	10	0	1910	do.	Do.
164035	do.	Porter No. 11	6	6	0	1910	do.	Do.
164063	do.	Porter No. 12	6	6	0	1910	do.	Do.
164096	do.	Porter No. 13	6	6	0	1910	do.	Do.
164421	do.	Porter No. 14	7	7	0	1911	do.	Do.
164422	do.	Porter No. 15	7	7	0	1911	do.	Do.
164817	do.	Porter No. 17	27	27	0	1912	do.	Do.
164818	do.	Porter No. 18	27	27	0	1912	do.	Do.
165367	do.	Porter No. 19	27	27	0	1913	do.	Do.
165368	do.	Porter No. 20	27	27	0	1913	do.	Do.
165463	do.	Porter No. 21	27	27	0	1913	do.	Do.
165404	do.	Porter No. 22	27	27	0	1913	do.	Do.
165422	do.	Porter No. 23	27	27	0	1913	do.	Do.
166040	do.	Porter No. 24	26	26	0	1915	do.	Do.
166041	do.	Porter No. 25	26	26	0	1915	do.	Do.
54514	Barge	Portland	154	146	2	1896	Brooklyn, N. Y.	New York, N. Y.
166542	do.	Portland	255	255	1	1916	Rondout, N. Y.	Do.
54508	do.	Port Chester	197	188	1	1892	Perth Amboy, N. J.	Do.
166971	do.	Port Orange	358	358	1	1917	Kingston, N. Y.	Do.
163992	Scow	Port Orchard No. 2	22	22	0	1909	Port Orchard, Wash.	Seattle, Wash.
53279	Barge †	PORTSMOUTH	1,150	1,115	4	1893	Superior, Wis.	New York, N. Y.
34344	do.	† Potomac	369	369	1	1899	Elkton, Md.	Philadelphia, Pa.
168510	Scow	Powerful	162	162	6	1904	Duluth, Minn.	Duluth, Minn.
167976	Dredge	Powhatan	179	179	3	1910	Baldwinsville, N. Y.	Buffalo, N. Y.

† Formerly barge Lillian R.

‡ Formerly barge Corsican

§ Formerly barge Alfred J. Murray.

¶ Formerly scow C. C. Co. No. 8.

* Formerly scow W. T. & B. Co. No. 50.

† Formerly scow Martin Gravel No. 1.

‡ Formerly scow Patrick.

§ Formerly scow Independent Asphalt No. 1.

¶ Formerly scow Independent Asphalt No. 3.

* Formerly scow Marion.

† Formerly barge Glenwood.

‡ Formerly barge 132.

§ Formerly barge Comet.

† Unknown.

‡ Whaleback.

§ Rebuilt 1915.

UNRIGGED MERCHANT VESSELS OF THE UNITED STATES—Continued.

Official No.	Class.	Name of vessel.	Gross tonnage.	Net tonnage.	Crew.	When built.	Where built.	Home port (where permanent document issues).
166229	Barge	Powhatan Ferry	13	13	1	1921	Black Rock, Ark.	Memphis, Tenn.
164012	do.	Prescott	278	278	1	1912	Brooklyn, N. Y.	Nowark, N. J.
167786	do.	President	190	190	1	1917	Rondout, N. Y.	New York, N. Y.
163966	do.	Preston	19	19	1	1908	Palacios, Tex.	Port Lavaca, Tex.
165078	do.	Price	6	6	1	1908	Prices Ferry, Tenn.	Chattanooga, Tenn.
168406	do.	Pride of Chattanooga	21	21	1	1922	Chattanooga, Tenn.	Do.
168411	Canal boat	Primrose	131	131	1	1898	Durhamville, N. Y.	New York, N. Y.
168308	Barge	Prince	299	299	1	1898	Hoboken, N. J.	Do.
169655	do.	Princess Zelda	218	218	1	1920	Kingston, N. Y.	Albany, N. Y.
150205	do.	Progress	844	844	4	1890	Milwaukee, Wis.	Buffalo, N. Y.
162702	do.	Progress	120	97	1	1906	Brooklyn, N. Y.	New York, N. Y.
54579	do.	PROTECTIVE POLICY	339	339	1	1890	Sault Ste. Marie, Mich.	Buffalo, N. Y.
68271	do. †	PROVIDENCE	1,159	1,115	9	1891	West Superior, Wis.	New York, N. Y.
162179	do.	Puget No. 9	30	30	0	1903	Seattle, Wash.	Port Townsend, Wash.
169836	do.	Pump Boat No. 1	38	38	0	1915	Pittsburgh, Pa.	Pittsburgh, Pa.
53278	do.	PURE OIL No. 10	1,177	1,125	0	1893	Superior, Wis.	Philadelphia, Pa.
54627	do.	Puritan	191	191	1	1903	Brooklyn, N. Y.	New York, N. Y.
166483	do.	Puritan	485	451	3	1916	Elkton, Md.	New London, Conn.
166874	do.	PYRRHUS	283	275	1	1915	Wilmington, Del.	Philadelphia, Pa.
Q.								
166500	Barge	Quality	281	281	1	1916	Rondout, N. Y.	New York, N. Y.
56672	do.	Quantico	267	297	1	1893	Elkton, Md.	Do.
167785	do.	Quantity	261	261	1	1919	Kingston, N. Y.	Do.
167835	do.	Queen Ann	471	471	1	1910	do.	Albany, N. Y.
164102	Scow	Quilcene No. 1	9	9	0	1920	Quilcene, Wash.	Port Townsend, Wash.
168468	Barge	Quincy	472	472	1	1922	Brooklyn, N. Y.	New York, N. Y.
167095	do.	Quincy Adams	446	446	0	1917	South Rondout, N. Y.	Do.
R.								
166960	Barge	R 36	51	51	0	1919	Clarksville, Mo.	St. Louis, Mo.
166813	Scow	R. B. S. & G. No. 4	47	47	0	1912	Seattle, Wash.	Seattle, Wash.
163018	do.	R. C. Co. No. 1	14	14	0	1908	Anacortes, Wash.	Do.
163019	do.	R. C. Co. No. 2	14	14	0	1908	do.	Do.
163620	do.	R. C. Co. No. 3	14	14	0	1908	do.	Do.
163621	do.	R. C. Co. No. 4	14	14	0	1908	do.	Do.
168128	do.	R. C. & T. Co. No. 374	169	169	1	1920	Baltimore, Md.	Baltimore, Md.
168129	do.	R. C. & T. Co. No. 383	160	160	1	1920	do.	Do.
168130	do.	R. C. & T. Co. No. 386	158	158	1	1920	do.	Do.
168131	do.	R. C. & T. Co. No. 455	154	154	1	1920	do.	Do.
168132	do.	R. C. & T. Co. No. 456	155	155	1	1920	do.	Do.
166676	do.	R. F. No. 1	10	10	0	1917	Anacortes, Wash.	Seattle, Wash.
166777	do.	R. F. No. 2	10	10	0	1917	do.	Do.
164509	do.	R. F. No. 4	10	10	0	1911	do.	Port Townsend, Wash.
164927	do.	R. F. No. 5	27	27	0	1912	do.	Do.
164928	do.	R. F. No. 6	27	27	0	1912	do.	Do.
166021	do.	R. F. 7	19	19	0	1915	do.	Seattle, Wash.
166022	do.	R. F. 8	19	19	0	1915	do.	Do.
166023	do.	R. F. 9	19	19	0	1915	do.	Do.
166024	do.	R. F. 10	19	19	0	1915	do.	Do.
166076	do.	R. F. 11	19	19	0	1915	do.	Do.
166799	do.	R. K.	201	201	2	1917	Buffalo, N. Y.	Buffalo, N. Y.
167106	Barge	R. Lenahan, Jr.	538	532	1	1917	Athens, N. Y.	New York, N. Y.
166084	do.	R. B. DuBois	311	311	1	1910	Rondout, N. Y.	Do.
56961	do.	R. G. Co. No. 1	188	170	5	1900	Kennebunk, Me.	Gloucester, Mass.
162714	Scow	R. H. Luokes No. 2	108	108	1	1904	Sault Ste. Marie, Mich.	Duluth, Minn.
167633	Barge	R. H. Wakeham	459	452	1	1919	Kingston, N. Y.	Boston, Mass.
56698	Scow	R. H. Young	23	23	0	1901	Seattle, Wash.	Seattle, Wash.
162778	Canal boat	R. J. Bigley	104	99	1	1905	Rondout, N. Y.	Albany, N. Y.
56704	Barge	R. J. Buchholz	308	308	0	1902	West New Brighton, N. Y.	New York, N. Y.
162864	Canal boat	R. L. Patrick	105	99	1	1905	Watervliet, N. Y.	Rouses Point, N. Y.
167758	Barge	R. T. Houk II	49	49	1	1916	Leavenworth, Ind.	St. Louis, Mo.
164846	Canal boat	R. Mortimer Adams	116	111	1	1912	Whitehall, N. Y.	Albany, N. Y.
167483	Barge	Rady & Harry	429	422	1	1918	Kingston, N. Y.	New York, N. Y.
167210	do.	Rainbow	574	574	1	1918	South Rondout, N. Y.	Do.
166664	do.	Raleigh	765	740	3	1917	Wilmington, Del.	Philadelphia, Pa.
165640	do.	Ralphon	445	445	1	1914	Kingston, N. Y.	New York, N. Y.
166812	do.	Ramsey	11	11	0	1917	Knoxville, Tenn.	Chattanooga, Tenn.
168652	do.	Ramsey Ferry	12	12	1	1922	Batesville, Ark.	Memphis, Tenn.
164409	do.	Ranccas	455	455	1	1911	Elkton, Md.	Philadelphia, Pa.
56688	do.	Randolph	311	290	2	1901	Baltimore, Md.	Baltimore, Md.
46414	do.	Rappahannock	295	285	1	1890	Washington, N. C.	Crisfield, Md.
164820	do.	Raritan	477	477	1	1912	Elkton, Md.	Philadelphia, Pa.
168371	do.	RARITAN	552	552	2	1922	Kearny, N. J.	Port Arthur, Tex.
162864	do.	Ravenna	311	290	2	1903	Baltimore, Md.	Baltimore, Md.
56684	do.	Ray	388	367	3	1889	New London, Conn.	New London, Conn.

† Formerly barge 117.

‡ 118.

§ Formerly barge Boston.

|| Freeport Sulphur No. 4.

* Formerly barge Northern No. 4.

† Formerly barge Cady Quality No. 1.

‡ Formerly barge Reliance.

§ Formerly barge Irene M. Davison.

¶ Formerly barge J. Hilles.

|| Rebuilt, 1913.

|| Rebuilt, 1907.

UNRIGGED MERCHANT VESSELS OF THE UNITED STATES—Continued.

Official No.	Class.	Name of vessel.	Gross tonnage.	Net tonnage.	Crew.	When built.	Where built.	Home port (where permanent document issued).
166634	Scow	Ray	142	142	0	1917	Anacortes, Wash.	Seattle, Wash.
167586	Canal boat	Raymond D.	111	98	2			New York, N. Y.
167491	Barge	Raymond Jordan	246	232	1	1919	Watervliet, N. Y.	Albany, N. Y.
162198	do.	Raymond G. Walter	276	276	1	1903	South Rondout, N. Y.	New York, N. Y.
168271	do.	Raymond J. Bushey	516	516	1	1921	Brooklyn, N. Y.	Do.
168078	do.	Raymond L. Hunter	583	583	1	1920	Kingston, N. Y.	Do.
162824	do.	Raymond T. McNally	457	457	1	1906	Elkton, Md.	Philadelphia, Pa.
164444	Scow	Rarie	15	15	0	1911	Ketchikan, Alaska	Seattle, Wash.
167120	Barge	Reading	177	177	1	1894	Camden, N. J.	Philadelphia, Pa.
167011	do.	Reardon Bros.	236	224	1	1917	Kingston, N. Y.	Albany, N. Y.
56698	do.	Rebecca T. McClain	397	397	2	1898	Elkton, Md.	Philadelphia, Pa.
162768	Scow	RECIPROCIITY	446	446	0	1897	Buffalo, N. Y.	Buffalo, N. Y.
163181	do.	Red Boy No. 2	259	259	0	1907	Bellingham, Wash.	Port Townsend, Wash.
167802	Barge	Red Cross	425	425	0	1918	Kingston, N. Y.	New York, N. Y.
167299	do.	Red Devil	462	462	0	1918	do.	Do.
165465	do.	Red Eagle	448	448	1	1913	do.	Do.
167048	do.	Red Feather	471	471	1	1917	do.	New London, Conn.
162001	do.	Red Fox	385	367	1	1903	Guildersleeve, Conn.	New York, N. Y.
167847	do.	Red Giant	676	676	1	1920	Kingston, N. Y.	Do.
167332	do.	Red Hawk	501	501	1	1918	Rondout, N. Y.	Do.
167430	do.	Red Indian	454	454	1	1918	Kingston, N. Y.	Do.
167730	do.	Red Lion	495	495	1	1919	do.	Do.
167246	do.	Red Ribbon	448	448	0	1918	do.	Do.
166982	do.	Red Rose	455	455	0	1917	do.	Do.
56617	do.	Red Star	229	229	1	1893	Rondout, N. Y.	Do.
59605	do.	Red Star T. & T. Co. No. 21	271	271	0	1903	Brooklyn, N. Y.	Do.
163483	do.	Red Star T. & T. Co. No. 25	301	301	1	1908	Tottenville, N. Y.	Do.
163484	do.	Red Star T. & T. Co. No. 26	300	300	1	1908	do.	Do.
163638	do.	Red Star T. & T. Co. No. 27	282	282	0	1908	do.	Do.
163639	do.	Red Star T. & T. Co. No. 28	282	282	0	1908	do.	Do.
165237	do.	Red Star T. & T. Co. No. 29	383	383	1	1913	Kingston, N. Y.	Do.
165105	do.	Red Star T. & T. Co. No. 30	351	351	1	1912	West New Brighton, N. Y.	Do.
163624	Scow	Red Star T. & T. Co. No. 31	223	223	0	1908	Perth Amboy, N. J.	Do.
162113	Barge	Red Star T. & T. Line No. 16	229	229	0	1903	Rondout, N. Y.	Do.
162114	do.	Red Star T. & T. Line No. 17	224	224	0	1903	do.	Do.
162116	do.	Red Star T. & T. Line No. 18	214	214	1	1903	do.	Do.
162170	do.	Red Star T. & T. Line No. 19	271	271	0	1904	Tottenville, N. Y.	Do.
162278	do.	Red Star T. & T. Line No. 20	287	287	1	1904	do.	Do.
168701	do.	Red Star T. & T. Co. No. 32	394	394	1	1923	New York, N. Y.	Do.
163508	Scow	Red Wing	24	17	1	1908	Pittston, Me.	Boothbay, Me.
166707	Barge	Reeds Ferry	9	9	1	1917	Casa, Ark.	St. Louis, Mo.
168389	do.	Reeds Ferry	7	7	1	1924	Pottsville, Ark.	Memphis, Tenn.
168381	do.	Reed & Farrar	203	203	1	1908	New Haven, Conn.	Bridgeport, Conn.
164621	do.	Refrigerator No. 1	349	349	2	1911	Port Richmond, N. Y.	Baltimore, Md.
164522	do.	Refrigerator No. 2	357	357	2	1911	do.	Do.
168393	do.	Refrigerator No. 3	350	350	0	1922	Mariners Harbor, N. Y.	Do.
168401	do.	Refrigerator No. 4	350	350	0	1922	do.	Do.
168420	do.	Refrigerator No. 5	350	350	0	1922	do.	Do.
168439	do.	Refrigerator No. 6	350	350	1	1922	do.	Do.
166702	do.	Regina Scully	474	474	1	1917	Rondout, N. Y.	New York, N. Y.
166345	do.	Reliable	16	16	2	1910	Terre Haute, Ind.	Evansville, Ind.
56711	do.	Reliance	383	383	1	1903	Perth Amboy, N. J.	New York, N. Y.
200023	do.	Reliance	274	248	6	1903	Bath, Me.	Boston, Mass.
163349	do.	RELLANCE	1,738	1,612	0	1907	Buffalo, N. Y.	Duluth, Minn.
56985	Scow	Reno	16	16	0	1901	Ballard, Wash.	Ketchikan, Alaska
166364	Barge	Reno	361	361	0	1903	Brooklyn, N. Y.	New York, N. Y.
166565	do.	Reno	236	236	1	1916	Rondout, N. Y.	Do.
166771	Scow	Republic No. 1	116	116	0	1917	Seattle, Wash.	Seattle, Wash.
162272	Barge	RESCUE	894	790	4	1904	Lorain, Ohio	Duluth, Minn.
168030	do.	Resolute	296	290	0	1920	Rondout, N. Y.	New York, N. Y.
163289	do.	Resolution	467	367	1	1907	Kingston, N. Y.	Do.
164205	Scow	Rest	14	14	0	1910	Allyn, Wash.	Tacoma, Wash.
56610	Houseboat	Reverie	74	74	2	1883	Alexandria Bay, N. Y.	Cape Vincent, N. Y.
162458	Scow	Rex	32	32	0	1905	Loring, Alaska	Ketchikan, Alaska
214306	Barge	Rex No. 1	15	15	1	1916	Wrangell, Alaska	Wrangell, Alaska
168723	Scow	Rex No. 2	7	7	0	1919	Seattle, Wash.	Seattle, Wash.
168453	Barge	Reynoldsville	35	35	2	1907	Camden, N. J.	Philadelphia, Pa.
212568	do.	Rhine	1,600	1,556	5	1886	Greenock, Scotland	New York, N. Y.
165370	do.	Richard	460	436	1	1913	Brooklyn, N. Y.	Do.
168141	do.	Richards No. 1	29	29	0	1920	Port Neches, Tex.	Port Arthur, Tex.
168964	do.	Richard H. Diggs	554	554	4	1917	Baltimore, Md.	Wilmington, Del.
167017	do.	Richard J. Foster	418	418	1	1917	Kingston, N. Y.	New York, N. Y.
163219	do.	Richmond Cedar Works No. 1	223	209	1	1896	Elkton, Md.	Newport News, Va.
163220	do.	Richmond Cedar Works No. 2	450	434	3	1901	Pocomoke City, Md.	Do.
162220	do.	Richmond Cedar Works No. 3	223	231	2	1904	do.	Do.
168763	do.	Richmond Cedar Works No. 4	435	427	2	1897	Newport News, Va.	Do.
155122	do.	Richmond Cedar Works No. 5	326	326	1	1886	Wilmington, Del.	Do.

1 Formerly barge Snookey Scully.

2 Formerly barge Emma and Mabel.

3 Formerly barge Elheurah.

4 Formerly barge T. J. Leavy.

5 Formerly scow Mildred.

6 Formerly yw. l. Explorer.

7 Formerly U. S. N. Nashville.

8 Formerly barge Old Point Comfort.

† Rebuilt 1923.

UNRIGGED MERCHANT VESSELS OF THE UNITED STATES—Continued.

Official No.	Class.	Name of vessel.	Gross tonnage.	Net tonnage.	Crew.	When built.	Where built.	Home port (where permanent document issues).
56687	Barge	Rising Star	218	218	1	1901	Rondout, N. Y.	New York, N. Y.
165099	do.	Rita Dempsey	457	426	1	1912	Gildersleeve, Conn.	Philadelphia, Pa.
165681	do.	Rita Howard	616	616	1	1914	Kingston, N. Y.	New York, N. Y.
164224	do.	Rita McNally	440	440	1	1910	Elkton, Md.	Philadelphia, Pa.
169474	do.	Riverdale	481	481	1	1922	Brooklyn, N. Y.	New York, N. Y.
166012	do.	RIVER ROUGE	52	52	0	1916	Ecorse, Mich.	Detroit, Mich.
56688	do.	Riverview	162	162	2	1900	Baltimore, Md.	Baltimore, Md.
164281	do.	Riverview	8	8	1	1910	Rhode River, Md.	Annapolis, Md.
166535	House boat	Riverview	39	39	0	1916	Bowling Green, Ky.	Louisville, Ky.
165011	Barge	Riverview II	8	8	1	1912	Tallorsville, Md.	Annapolis, Md.
56710	do.	Roam	134	127	2	1892	Tunks, N. O.	Newport News, Va.
56700	do.	Roanoke	388	388	1	1901	Elkton, Md.	Philadelphia, Pa.
209219	do.	Robbins No. 2	8	8	1	1911	Fishers Landing, N. Y.	Cape Vincent, N. Y.
56560	do.	Robert	97	97	2	1885	Brooklyn, N. Y.	New York, N. Y.
165739	do.	Robert	258	258	1	1914	Lockmoor, La.	Galveston, Tex.
166357	do.	Robert	316	310	0	1916	Gildersleeve, Conn.	Hartford, Conn.
167644	do.	Robert Hughes	472	472	1	1919	Kingston, N. Y.	Albany, N. Y.
163486	do.	Robert J.	244	244	1	1908	Gildersleeve, Conn.	New York, N. Y.
166584	do.	Robert D., Jr.	447	447	1	1911	Rondout, N. Y.	Albany, N. Y.
168699	do.	Robert Henry	8	8	1	1922	Johnsonville, Tenn.	Nashville, Tenn.
110755	do.	Robert McCoy	107	102	1	1887	Tuckerton, Pa.	Elizabeth City, N. C.
163020	do.	Robert Simmons	486	486	1	1912	Port Richmond, N. Y.	New York, N. Y.
164112	do.	Robert B.	305	305	1	1915	Rondout, N. Y.	Do.
163340	Canal boat	Robert B. Weightman	108	100	1	1916	Waterford, N. Y.	Albany, N. Y.
56572	do.	Robert C. Newcomb	99	94	1	1887	Whitehall, N. Y.	Rouses Point, N. Y.
167014	Barge	Robert C. Smith	491	491	0	1917	Kingston, N. Y.	New York, N. Y.
164963	do.	Robert E. Van Winkle	591	591	1	1912	South Rondout, N. Y.	Do.
56624	do.	Robert F. Grant	108	97	1	1895	Champlain, N. Y.	Albany, N. Y.
163032	Barge	Robert J. Dwyer	369	369	0	1905	Sleightsburg, N. Y.	New York, N. Y.
163688	do.	Robert J. Kennelly	427	427	0	1908	Kingston, N. Y.	Do.
56652	do.	Robt. M. King	235	235	1	1899	Brooklyn, N. Y.	Do.
165559	do.	Robert M. Woodburn	451	451	1	1913	South Rondout, N. Y.	Newark, N. J.
165240	do.	Robert S. Sinclair	205	201	1	1912	Rondout, N. Y.	Albany, N. Y.
168378	do.	Robert W. Davis	240	240	1	1922	Kingston, N. Y.	Do.
56833	Scow	Roche Harbor A	93	93	0	1896	Seattle, Wash.	Port Townsend, Wash.
56834	do.	Roche Harbor B	93	93	0	1896	Roche Harbor, Wash.	Do.
56835	do.	Roche Harbor C	85	85	0	1897	Seattle, Wash.	Do.
56837	do.	Roche Harbor E	108	108	0	1907	Do.	Do.
163332	do.	Roche Harbor F	30	30	0	1907	Roche Harbor, Wash.	Do.
166759	Barge	Rockledge	297	297	1	1916	Tottenville, N. Y.	New York, N. Y.
56663	do.	Rockwood	162	162	2	1900	Baltimore, Md.	Baltimore, Md.
56656	Scow	Rodgers No. 1	64	64	0	1900	Anacortes, Wash.	Seattle, Wash.
164370	Barge	Rome	172	172	1	1907	Kingston, N. Y.	New York, N. Y.
56669	do.	Romney	162	162	2	1900	Baltimore, Md.	Baltimore, Md.
56665	Scow	Roosevelt	22	22	1	1900	Anacortes, Wash.	Seattle, Wash.
168990	Barge	Roosevelt	5	5	0	1918	Arlington, Oreg.	Portland, Oreg.
162966	do.	Rose	262	262	1	1905	Brooklyn, N. Y.	New York, N. Y.
167462	do.	Rose	241	241	0	1918	Wilmington, N. C.	Wilmington, Del.
168657	do.	Rose	7	7	1	1922	Chattanooga, Tenn.	Chattanooga, Tenn.
168878	do.	Rose	8	8	1	1921	Jerome, Mo.	St. Louis, Mo.
168671	Canal Boat	Rose M.	128	128	1	1905	Whitehall, N. Y.	Albany, N. Y.
168403	Barge	Rose R.	321	321	1	1922	Kingston, N. Y.	New York, N. Y.
169001	do.	Rose O'Boyle	381	381	1	1924	Rondout, N. Y.	Do.
164764	Scow	Rose No. 4	91	91	0	1912	Winslow, Wash.	Seattle, Wash.
165429	do.	Rose No. 5	15	15	0	1913	Eagle Harbor, Wash.	Do.
165445	do.	Rose No. 6	11	11	0	1913	Do.	Do.
166101	do.	Rose No. 9	15	15	0	1915	Do.	Do.
166938	do.	Rose No. 10	33	33	0	1917	Winslow, Wash.	Do.
166906	do.	Rose No. 11	30	30	0	1917	Do.	Do.
162089	Barge	Rosebank	144	139	2	1903	Mariners Harbor, N. Y.	Baltimore, Md.
56659	do.	Rosedale	152	162	2	1900	Baltimore, Md.	Do.
166509	do.	Rose Cleary	541	541	1	1917	Kingston, N. Y.	New York, N. Y.
167996	do.	Rose Leary	247	247	1	1920	Cohoes, N. Y.	Albany, N. Y.
162622	do.	Rose Marie	362	362	1	1905	Rondout, N. Y.	New York, N. Y.
165503	Canal boat	Rose E. Hanley	107	100	1	1906	Whitehall, N. Y.	Do.
111074	Barge	Ross L. Coe	173	165	0	1895	Kennebunk Port, Me.	Boston, Mass.
56660	do.	Roxana	152	162	2	1900	Baltimore, Md.	Baltimore, Md.
167269	do.	Roxana	19	15	1	1918	Mount Carmel, Ill.	Evansville, Ind.
56681	do.	Roxbury	141	128	2	1901	Fort Richmond, N. Y.	Baltimore, Md.
166310	do.	Royal	328	328	1	1900	Hoboken, N. J.	Do.
56635	do.	Royal Blue	305	305	1	1897	South Rondout, N. Y.	New York, N. Y.
166192	do.	Ruby	96	96	0	1916	Wrangell, Alaska	Wrangell, Alaska
167118	do.	Ruby	10	10	1	1912	Mount Carmel, Ill.	Evansville, Ind.
166359	do.	Ruby	31	31	2	1922	Dyersburg, Tenn.	Memphis, Tenn.
166182	do.	Ruddell's Ferry	16	10	1	1920	Ruddells, Ark.	St. Louis, Mo.
164383	do.	Ruggles	11	11	1	1911	Ruggles Ferry, Tenn.	Chattanooga, Tenn.
162592	do.	Russell	20	20	0	1895	Detroit, Mich.	Detroit, Mich.
163277	do.	Russell	145	145	2	1907	Brooklyn, N. Y.	New York, N. Y.
167049	do.	Russell B. Paquette	236	222	1	1917	Whitehall, N. Y.	Albany, N. Y.

1 Formerly scow Justin F. Manning.

2 Formerly barge Elizabeth.

3 Formerly barge New York Dock Terminal No. 24.

UNRIGGED MERCHANT VESSELS OF THE UNITED STATES—Continued.

Official No.	Class.	Name of vessel.	Gross tonnage.	Net tonnage.	Crew.	When built.	Where built.	Home port (where permanent document issues).
166561	Barge	Ruth	224	224	1	1916	Brooklyn, N. Y.	New York, N. Y.
166630	do.	Ruth	300	300	1	1899	do.	Do.
164585	Scow	Ruth M.	14	8	1	1911	Bath, Me.	Bath, Me.
S.								
168139	Barge	S. 1.	29	29	0	1918	Orange, Tex.	Port Arthur, Tex.
168140	do.	S. 2.	31	31	0	1918	do.	Do.
163278	Scow	S. B. & L. Co. No. 1.	50	50	0	1907	Ballard, Wash.	Seattle, Wash.
167177	do.	S. C. Co. No. 4.	30	30	0	1917	Bellingham, Wash.	Astoria, Oreg.
165889	Barge	S. A. Horan	204	204	1	1913	Brooklyn, N. Y.	New York, N. Y.
3387	do.	S. A. Souder	277	277	1	1887	Camden, N. J.	Norfolk, Va.
165462	do.	S. B. Thorne	447	447	1	1913	Brooklyn, N. Y.	New York, N. Y.
117033	do.	S. D. WARRINER.	2,279	2,125	10	1901	West Bay City, Mich.	Do.
56097	do.	S. E. Vincent	290	276	1	1902	Gilderleeve, Conn.	Do.
168417	Scow	S. F. No. 1.	29	29	0	1922	Hoquiam, Wash.	Seattle, Wash.
165747	Barge	S. H. Bassett	205	201	1	1912	Roadout, N. Y.	Albany, N. Y.
57958	do.	S. F. B.	206	206	2	1898	Brooklyn, N. Y.	New York, N. Y.
167776	do.	S. N. 102.	588	588	2	1919	Westlake, La.	Do.
167998	do.	S. N. 105.	545	545	3	1920	Kearny, N. J.	Do.
164329	Scow	S. J. No. 1.	35	35	0	1909	Aberdeen, Wash.	Seattle, Wash.
168431	do.	S. O. CO. BARGE No. 6.	46	41	1	1909	Long Beach, Calif.	Do.
166424	Barge	S. C. C. Co. No. 1.	46	46	0	1916	Los Angeles, Calif.	Los Angeles, Calif.
166678	Scow	S. C. Co. No. 3.	43	43	2	1917	Bellingham, Wash.	Astoria, Oreg.
167817	do.	S. O. Co. No. 5.	30	30	0	1920	do.	Do.
163440	Barge	S. O. Co. No. 1.	548	548	2	1906	Philadelphia, Pa.	Wilmington, Del.
57907	do.	S. O. Co. No. 2.	407	407	4	1898	Elizabeth, N. J.	Baltimore, Md.
162345	do.	S. O. Co. No. 3.	504	504	3	1904	Quincy, Mass.	Do.
164838	Scow	S. O. Co. No. 3.	346	346	0	1912	Seattle, Wash.	Seattle, Wash.
165092	do.	S. O. Co. No. 4 (tanker).	580	530	5	1912	Philadelphia, Pa.	Norfolk, Va.
168190	Barge	S. O. Co. No. 5 (tanker).	962	930	5	1921	Baltimore, Md.	Baltimore, Md.
165828	do.	S. O. Co. No. 7.	434	416	3	1913	Alameda, Calif.	San Francisco, Calif.
168252	do.	S. O. L. 1.	229	215	1	1921	Camden, N. J.	Philadelphia, Pa.
168276	do.	S. O. L. 2.	215	197	1	1921	do.	Do.
163675	do.	S. H. F. No. 1.	59	59	0	1908	Seattle, Wash.	Port Townsend, Wash.
165368	Scow	S. K. T. & Son No. 1.	18	18	0	1914	Olympia, Wash.	Tacoma, Wash.
166282	do.	S. P. No. 1.	23	23	0	1916	Seattle, Wash.	Ketchikan, Alaska.
168583	do.	S. P. No. 3.	32	32	1	1917	Anacortes, Wash.	Do.
168584	do.	S. P. P. Co. No. 5.	32	32	0	1923	Seattle, Wash.	Do.
168582	do.	S. P. P. Co. No. 6.	32	32	0	1923	do.	Do.
168588	do.	S. P. P. Co. No. 7.	33	33	0	1924	do.	Do.
164391	do.	S. P. P. Co. No. 8.	35	35	0	1924	do.	Do.
164393	do.	S. S. Co. No. 2.	26	26	0	1911	do.	Juneau, Alaska.
163809	do.	S. S. Co. No. 3.	23	23	0	1911	do.	Seattle, Wash.
51907	Barge	S. T. Co. No. 2.	24	24	0	1909	Richardson, Wash.	Do.
168178	do.	S. T. Co. No. 5.	85	80	4	1902	Kennebunkport, Me.	Bath, Me.
168181	do.	S. T. Co. No. 7.	189	178	2	1921	Stockton Springs, Me.	Do.
164326	do.	S. T. Co. No. 8.	189	178	2	1921	do.	Do.
164327	Scow	S. T. & B. Co. No. 1.	103	103	0	1906	Portland, Oreg.	Seattle, Wash.
167474	do.	S. T. & B. Co. No. 2.	71	71	0	1910	Hoquiam, Wash.	Do.
167475	do.	S. & E. No. 1.	220	220	0	1919	Port Blakely, Wash.	Do.
167040	do.	S. & E. No. 2.	220	220	0	1919	do.	Do.
167041	do.	S. & E. No. 3.	25	25	0	1919	Seattle, Wash.	Do.
167458	do.	S. & E. No. 4.	19	19	0	1919	do.	Do.
163088	Barge	S. & F. No. 3.	71	71	0	1918	do.	Do.
163089	do.	S. & F. Co. No. 11.	155	155	3	1906	Perth Amboy, N. J.	Perth Amboy, N. J.
163090	do.	S. & F. Co. No. 12.	155	155	3	1906	do.	Do.
163091	do.	S. & F. Co. No. 14.	155	155	4	1906	do.	Do.
164019	Scow	S. & F. Co. No. 15.	155	155	3	1907	do.	Do.
164020	do.	S. & F. Co. No. 16.	164	164	4	1910	do.	Do.
165275	do.	S. & F. Co. No. 17.	164	164	4	1910	do.	Do.
165326	do.	S. & F. Co. No. 18.	166	155	3	1913	do.	Do.
165402	do.	S. & F. Co. No. 19.	166	155	3	1913	do.	Do.
165471	do.	S. & F. Co. No. 20.	166	155	3	1913	do.	Do.
167400	do.	S. & F. Co. No. 21.	166	155	3	1913	do.	Do.
58103	do.	S. & N. No. 1.	57	57	0	1918	Seattle, Wash.	Seattle, Wash.
168340	Barge	S. and S. No. 2.	160	160	0	1901	Tacoma, Wash.	Do.
164890	do.	S. W. Bullock	261	261	1	1922	Brooklyn, N. Y.	New York, N. Y.
162972	do.	Sabine (tanker)	560	548	3	1912	Westlake, La.	Corpus Christi, Tex.
163461	do.	Sable	186	186	1	1906	St. Michael, Alaska.	St. Michael, Alaska.
42869	Canal boat	Sacramento	508	508	1	1908	Perth Amboy, N. J.	New York, N. Y.
117107	Barge	Sadle Belsm.	116	111	0	1901	Whitehall, N. Y.	Do.
168176	do.	Safety	516	516	2	1902	Camden, N. J.	Wilmington, Del.
116007	do.	Bagamore	535	535	1	1920	Kingston, N. Y.	Albany, N. Y.
162112	do.	Sag Harbor	520	474	0	1884	Newburgh, N. Y.	Port Arthur, Tex.
167168	Scow	Bagainaw	383	383	0	1903	Perth Amboy, N. J.	New York, N. Y.
		Bagainaw	70	70	0	1918	Port Blakely, Wash.	Seattle, Wash.

1 Formerly schooner-barge Bertie and Maud.

2 Formerly barge Imperator.

3 Formerly barge Ruth.

4 Formerly barge F26.

5 Formerly barge Margaret Dempsey.

6 Formerly S. O. Co. No. 52.

7 Formerly barge John J. Dempsey.

8 Formerly barge P. N. Co. No. 12.

9 Formerly barge Harry Killian.

† Steel.

UNRIGGED MERCHANT VESSELS OF THE UNITED STATES—Continued.

Official No.	Class.	Name of vessel.	Gross tonnage.	Net tonnage.	Crew.	When built.	Where built.	Home port (where permanent document issues).
167233	Scow	Saginaw II	92	92	1	1920	Seattle, Wash.	Seattle, Wash.
166800	Barge	Salor Jack	439	432	1	1917	Kingston, N. Y.	New York, N. Y.
168497	do	St. George	440	440	1	1921	do	Do.
166760	do	Saint Joseph	305	305	1	1908	Eddyville, N. Y.	Do.
167293	Scow	Saint Louis	299	299	15	1912	St. Louis, Mo.	St. Paul, Minn.
168494	Barge	St. Louis	481	481	1	1922	Brooklyn, N. Y.	New York, N. Y.
165960	do	St. Catherine	466	466	1	1914	Kingston, N. Y.	Do.
163083	do	St. Cyr	202	202	1	1907	Brooklyn, N. Y.	Do.
162062	do	St. Joseph	299	299	7	1903	Perth Amboy, N. J.	Do.
57949	do	St. Louis	322	311	2	1896	Baltimore, Md.	Baltimore, Md.
115574	do	Sainte Marie	748	748	2	1893	Wyandotte, Mich.	Marquette, Mich.
57985	do	St. Michael No. 3	228	228	1	1897	St. Michael, Alaska	St. Michael, Alaska.
57986	do	St. Michael No. 4	479	471	1	1898	do	Do.
57908	do	St. Michael No. 5	350	350	1	1898	do	Do.
58094	do	St. Michael No. 7	240	240	1	1899	do	Do.
58054	do	St. Michael No. 10	240	240	1	1898	do	Do.
163894	do	St. Paul	494	494	1	1909	do	Juneau, Alaska.
166469	Scow	St. Paul & Tacoma Lumber Co. No. 1	91	91	0	1892	Tacoma, Wash.	Tacoma, Wash.
166470	do	St. Paul & Tacoma Lumber Co. No. 5	100	100	0	1898	do	Do.
166471	do	St. Paul & Tacoma Lumber Co. No. 6	151	151	0	1908	do	Do.
167706	Barge	Sakonnet	2,204	2,159	5	1919	Tampa, Fla.	Philadelphia, Pa.
111323	do	Salem	703	703	1	1900	Bothel, Del.	Do.
166559	do	Salle	443	443	1	1916	South Rondout, N. Y.	New York, N. Y.
164383	do	Salvor	180	136	3	1899	East Boston, Mass.	New London, Conn.
167906	Scow	Salvor II	53	53	1	1920	Miami, Fla.	Miami, Fla.
57978	do	Sam	21	21	0	1896	Anacortes, Wash.	Seattle, Wash.
168943	Barge	Sam Demarest	594	594	1	1924	Rondout, N. Y.	New York, N. Y.
168379	do	Sam Henry	24	24	1	1923	Guntersville, Ala.	Nashville, Tenn.
167804	Scow	Samson	25	18	1	1918	Bath, Me.	Bath, Me.
167811	Barge	Samuel J. Willis	415	415	1	1919	Kingston, N. Y.	New York, N. Y.
168714	do	Sanborn	423	423	1	1923	do	Do.
167375	do	Sanders A. Wertheim	253	246	1	1918	Cohoes, N. Y.	Albany, N. Y.
165201	Scow	Sandica	12	12	0	1913	Juneau, Alaska	Juneau, Alaska.
162226	Barge	Sand King	381	343	2	1903	Wilmington, Del.	Philadelphia, Pa.
163729	do	Sand Mountain	10	10	1	1908	McGuinn's Landing, Ala.	Moble, Ala.
166356	do	Sandusky	310	310	1	1916	Brooklyn, N. Y.	Baltimore, Md.
168477	do	Sandusky	481	481	1	1922	do	New York, N. Y.
163292	do	Sanford	375	375	1	1907	Kingston, N. Y.	Do.
167211	do	Sangamon	914	888	0	1918	Chesapeake City, Md.	Philadelphia, Pa.
164944	Scow	San Juan No. 1	26	26	0	1912	Friday Harbor, Wash.	Seattle, Wash.
165061	do	San Juan No. 2	54	24	0	1915	do	Cordova, Alaska.
57951	Barge	San Francisco	132	93	2	1897	Baltimore, Md.	Baltimore, Md.
166062	Scow	Sanitary 2	25	25	0	1915	Anacortes, Wash.	Seattle, Wash.
116192	Barge	Santa Fe	65	65	1	1888	Coronado, Calif.	San Diego, Calif.
162136	do	Santee	333	333	1	1903	Perth Amboy, N. J.	New York, N. Y.
168968	Scow	Sara	287	287	0	1923	Everett, Wash.	Seattle, Wash.
167012	Barge	Sara Lenahan	447	447	1	1917	Athens, N. Y.	Albany, N. Y.
163670	do	Sara A. Johnson	412	412	1	1908	Kingston, N. Y.	New York, N. Y.
166458	do	Sarah	360	360	1	1916	Norfolk, Va.	Do.
167408	do	Sarah	295	295	0	1899	Brooklyn, N. Y.	Do.
166938	do	Sarah K.	421	421	1	1916	South Rondout, N. Y.	Do.
168943	do	Sarah M.	271	271	1	1924	Athens, N. Y.	Albany, N. Y.
167967	do	Sarah Cleary	425	425	1	1920	Kingston, N. Y.	New York, N. Y.
58139	do	Sarah McWilliams	367	367	0	1902	do	Do.
168320	do	Sarah Redican	874	874	1	1907	do	Do.
165716	Canal boat	Sarah A. Tucker	103	97	1	1914	Rondout, N. Y.	Albany, N. Y.
164790	do	Sarah E. Northrop	136	136	1	1911	Kingston, N. Y.	New York, N. Y.
167526	Barge	Sarah E. Northrup	521	521	1	1919	do	Do.
165315	do	Sarah J. Jennings	122	115	1	1912	Whitcomb, N. Y.	Albany, N. Y.
165104	do	Sarah T. Kenny	107	100	0	1912	Watervliet, N. Y.	New York, N. Y.
168900	do	Sarah T. O'Neill	541	541	1	1920	Kingston, N. Y.	Do.
165331	do	Sarasac	473	473	1	1913	Elkton, Md.	Philadelphia, Pa.
166563	do	Sarasota	249	249	1	1916	Tottenville, N. Y.	New York, N. Y.
168076	do	Saratoga	266	265	1	1920	Watervliet, N. Y.	Albany, N. Y.
51463	do	Sassaparilla	351	351	1	1896	Elkton, Md.	Philadelphia, Pa.
3207	do	Savannah	631	615	2	1882	Wilmington, Del.	Savannah, Ga.
162117	do	Savannah	383	383	0	1903	Perth Amboy, N. J.	New York, N. Y.
164821	do	Savannah	466	466	1	1912	Chesapeake City, Md.	Philadelphia, Pa.
76593	do	Saxon	70	70	1	1885	Northport, N. Y.	New York, N. Y.
168599	do	Saybrook	475	475	1	1923	Mariners Harbor, N. Y.	Philadelphia, Pa.
168501	do	Saylor Ferry	11	11	1	1919	Sallisaw, Okla.	St. Louis, Mo.
163425	do	Schriever	505	505	1	1907	Perth Amboy, N. J.	New York, N. Y.
58141	do	Schuykill	370	370	1	1899	Elkton, Md.	Philadelphia, Pa.
55404	do	Schuykill (tanker)	332	332	1	1875	Camden, N. J.	Fort Arthur, Tex.
163906	do	Scott (tanker)	132	132	2	1904	Millford, Del.	Do.
164548	Canal boat	Scout	143	143	0	1907	Whitehall, N. Y.	New York, N. Y.

1 Formerly barge Fort Dade.

2 Formerly barge (a) Jefferson.

3 Formerly barge (b) Scully Boys.

4 Formerly sch. R. J. Cramp.

5 Formerly barge Mary S. Brady.

6 Formerly barge Baltimore.

7 Formerly (a) sch. Jessie Carll.

8 Formerly (b) barge Valiant.

9 Formerly at. p. General J. S. Schultze.

† Rebuilt, 1908.

UNRIGGED MERCHANT VESSELS OF THE UNITED STATES—Continued.

Official No.	Class.	Name of vessel.	Gross tonnage.	Net tonnage.	Crew.	When built.	Where built.	Home port (where permanent document issues).
107673	Scow	Scow 22	477	477	1	1913	Orange, Tex.	Galveston, Tex.
168832	do	Scow No. 1	73	73	0	1915	Pittsburgh, Pa.	Pittsburgh, Pa.
164833	do	Scow No. 2	50	50	1	1907	Erie, Pa.	Duluth, Minn.
167279	do	Scow No. 2	148	148	1	1907	Sault Ste. Marie, Mich.	Marquette, Mich.
168833	do	Scow No. 2	54	54	0	1915	Pittsburgh, Pa.	Pittsburgh, Pa.
168694	do	Scow No. 3	1,073	1,073	0	1922	Houghton, Wash.	Seattle, Wash.
163372	do	Scow No. 4	173	173	1	1907	Massena, N. Y.	Ogdensburg, N. Y.
163373	do	Scow No. 5	173	173	1	1907	do	Do.
163374	do	Scow No. 6	173	173	1	1907	do	Do.
163004	do	Scow No. 14	427	427	1	1902	Ferryburg, Mich.	Duluth, Minn.
164439	do	Scow No. 37	457	451	2	1911	do	Do.
167660	do	Scully Griz.	422	422	1	1918	Kingston, N. Y.	New York, N. Y.
168834	Barge	Scraper Boat No. 1	35	35	0	1916	Pittsburgh, Pa.	Pittsburgh, Pa.
57965	Scow	Sea	39	39	0	1896	Fairhaven, Wash.	Seattle, Wash.
168422	do	Sea Cliff	525	525	1	1919	Kingston, N. Y.	New York, N. Y.
168897	Barge	SEABOARD 333 (tanker)	532	532	1	1924	Kearny, N. J.	Wilmington, Del.
169424	Scow	Seacoast No. 1	50	44	4	1922	Los Angeles, Calif.	Los Angeles, Calif.
57959	Barge	Seal	299	299	1	1896	Dutch Harbor, Alaska	St. Michael, Alaska
165321	do	Seal	5	5	1	1907	Seals Ferry, Tenn.	Chattanooga, Tenn.
166297	do	Sea Products Co. No. 3	83	83	2	1915	Long Beach, Calif.	Los Angeles, Calif.
166440	do	Seasport	346	346	0	1917	Tottenville, N. Y.	New York, N. Y.
118483	do	Seattle No. 4	446	446	0	1897	St. Michael, Alaska	St. Michael, Alaska
57992	do	Seattle No. 4	600	600	1	1896	Dutch Harbor, Alaska	Do.
163961	Scow	Seattle Park Co. No. 1	20	20	0	1908	Seattle, Wash.	Seattle, Wash.
165692	Barge	Segreganett	340	340	1	1915	Providence, R. I.	Fall River, Mass.
58125	Scow	Sehoms No. 1	17	17	0	1902	Chuckanut, Wash.	Port Townsend, Wash.
164371	Barge	Selma	166	166	1	1907	Kingston, N. Y.	New York, N. Y.
57990	Canal boat	Senator Rice	157	156	1	1898	Watervliet, N. Y.	Do.
63091	Barge	Seneca	336	336	1	1894	Elkton, Md.	Philadelphia, Pa.
162140	do	Seneca	383	383	0	1903	Perth Amboy, N. J.	New York, N. Y.
162682	do	Seneca	146	146	1	1905	Port Richmond, N. Y.	Baltimore, Md.
168334	do	SENeca	653	646	2	1921	Chickasaw, Ala.	Port Arthur, Tex.
166963	do	Seneca Lake	493	493	0	1917	South Rondout, N. Y.	New York, N. Y.
57872	do	September	155	151	2	1882	Madison, Conn.	Do.
166411	Scow	Service	55	55	1	1916	Buffalo, N. Y.	Buffalo, N. Y.
162581	Barge	Seanon No. 1	15	15	0	1901	Nome, Alaska	Nome, Alaska
162582	do	Seanon No. 2	19	19	0	1899	St. Michael, Alaska	Do.
165707	Scow	Seanon No. 6	41	41	0	1900	do	Do.
165708	do	Seanon No. 7	32	32	0	1900	do	Do.
162588	Barge	Seanon No. 8	19	19	0	1899	San Francisco, Calif.	Do.
163138	do	Seanon No. 12	24	24	0	1906	Nome, Alaska	Do.
163140	do	Seanon No. 14	24	24	0	1906	do	Do.
165710	Scow	Seanon No. 16	40	40	0	1900	Tacoma, Wash.	Do.
163211	Barge	Seanon No. 23	39	39	0	1907	Seattle, Wash.	Do.
163212	do	Seanon No. 25	39	39	0	1907	do	Do.
163213	do	Seanon No. 27	39	39	0	1907	do	Do.
168092	do	Beth H. Luthicum	1,026	994	5	1921	Solomon, Md.	Wilmington, Del.
166533	do	Seven Brothers No. 6	211	211	1	1913	Rondout, N. Y.	New York, N. Y.
165942	do	Seven Brothers No. 7	221	221	1	1910	do	Do.
164798	do	765	577	475	3	1912	Philadelphia, Pa.	Perth Amboy, N. J.
164800	do	787	527	475	3	1912	do	Do.
31494	do	799	363	351	2	1887	Perth Amboy, N. J.	Do.
162169	do	Severn	339	339	1	1897	Elkton, Md.	New York, N. Y.
58115	Canal boat	Sewell Falcon	103	98	1	1901	Champlain, N. Y.	Rouses Point, N. Y.
166718	Barge	Seymour	313	313	1	1917	Brooklyn, N. Y.	Baltimore, Md.
163094	Scow	Shad	27	27	0	1907	Bellingham, Wash.	Port Townsend, Wash.
163235	Barge	Shadyside	406	406	0	1913	South Rondout, N. Y.	New York, N. Y.
168928	do	Shaller	17	17	1	1924	Greenport, N. Y.	Hartford, Conn.
164572	Scow	Shakan No. 3	15	15	0	1911	Ketchikan, Alaska	Seattle, Wash.
164573	do	Shakan No. 4	15	15	0	1911	do	Do.
164746	do	Shakan No. 5	23	23	0	1912	Anacortes, Wash.	Do.
164747	do	Shakan No. 6	23	23	0	1912	do	Do.
58136	Barge	Shamrock	271	271	0	1899	Rondout, N. Y.	New York, N. Y.
168481	Scow	Shamrock	36	36	0	1922	Fairbanks, Alaska	Eagle, Alaska
168339	Barge	Shamrock No. 33	207	207	1	1920	New York, N. Y.	New York, N. Y.
167002	do	Sharpshooter	525	525	0	1917	South Rondout, N. Y.	Do.
165394	do	Shasta	248	243	1	1913	Brooklyn, N. Y.	Do.
168038	do	SHAWNEE	123	123	0	1916	Ambridge, Pa.	Port Arthur, Tex.
168913	do	Shawnee No. 2	19	19	1	1922	Shawneetown, Ill.	St. Louis, Mo.
168993	do	Shelby	481	481	1	1922	Brooklyn, N. Y.	New York, N. Y.
165035	Scow	Shelton No. 1	50	50	0	1901	Shelton, Wash.	Tacoma, Wash.
34447	Barge	Shenandoah	330	330	1	1897	Elkton, Md.	Philadelphia, Pa.
168110	Canal boat	Shenard	106	99	1	1895	Durhamville, N. Y.	Albany, N. Y.
168997	Barge	Sherman V. Petrie	421	421	1	1914	Kingston, N. Y.	New York, N. Y.
163493	do	Shindel	422	422	0	1908	Elkton, Md.	Philadelphia, Pa.
166163	do	Shirley	463	463	0	1915	Kingston, N. Y.	New York, N. Y.
165680	Scow	Shop	97	97	0	1914	Olympia, Wash.	Tacoma, Wash.

1 Formerly barge Wm. A. Smoot.

2 Formerly barge No. 15.

3 Formerly barge Buckler.

4 Formerly barge Overbrook.

5 Formerly barge Charles C. McIlvaine.

† Steel.

‡ Rebuilt, 1909.

§ Rebuilt, 1906.

UNRIGGED MERCHANT VESSELS OF THE UNITED STATES—Continued.

Official No.	Class.	Name of vessel.	Gross tonnage.	Net tonnage.	Crew.	When built.	Where built.	Home port (where permanent document issues).
165220	Barge	Silas	448	448	1	1913	Mariners Harbor, N. Y.	New York, N. Y.
165649	do	Silent Friend	328	328	0	1906	Kingston, N. Y.	Do.
163473	do	Silver King	407	407	1	1907	South Rondout, N. Y.	Do.
51276	do	Silver Sun	355	355	1	1896	Eikton, Md.	Philadelphia, Pa.
163638	do	SILVERHORN	191	191	1	1905	Wilmington, Del.	Do.
162751	Canal boat	Simeon Delorme	123	123	1	1905	Northumberland, N. Y.	Albany, N. Y.
164333	Barge	Singer	188	188	2	1907	West Haven, Conn.	New York, N. Y.
163449	do	SIXTY	108	108	2	1914	Camden, N. J.	Philadelphia, Pa.
165346	do	SIXTY TWO	433	433	1	1913	do	New York, N. Y.
165094	do	SIXTY THREE	427	427	1	1912	Ambridge, Pa.	Do.
165095	do	SIXTY FIVE	427	427	2	1912	do	Do.
165119	Scow	SIXTY SIX	221	221	1	1910	Minneapolis, Minn.	Port Arthur, Tex.
165120	Barge	Skate	21	21	2	1910	do	Do.
164574	Scow	Skaplack	13	13	0	1911	Ketchikan, Alaska	Ketchikan, Alaska.
163110	do	Skookum	27	27	0	1907	Bellingham, Wash.	Port Townsend, Wash.
164385	do	Skunk	251	251	0	1911	Bremerton, Wash.	Seattle, Wash.
163253	Barge	Sky Blue	251	251	0	1900	Nome, Alaska	St. Michael, Alaska.
56117	do	Slattery	465	465	1	1901	Roadout, N. Y.	New York, N. Y.
165912	do	Slave	8	8	1	1922	Cape Vincent, N. Y.	Philadelphia, Pa.
165362	do	Smelt	8	8	1	1922	Bellingham, Wash.	Cape Vincent, N. Y.
163086	Scow	Smelter	27	27	0	1907	Perth Amboy, N. J.	Port Townsend, Wash.
58066	do	Smith Ferry	170	157	1	1900	New York, N. Y.	New York, N. Y.
165825	Barge	Snapper	8	8	1	1922	Garland, Ark.	St. Louis, Mo.
160019	Scow	Snipe	16	16	0	1915	Motra Sound, Alaska	Ketchikan, Alaska.
57882	Barge	Snowball	230	227	3	1894	New London, Conn.	New London, Conn.
162627	Scow	Snyder Bros. No. 1	11	11	0	1908	Ketchikan, Alaska	Ketchikan, Alaska.
164650	do	Sockeye	31	31	0	1911	Tacoma, Wash.	Tacoma, Wash.
160659	do	SOCONY 1 (tanker)	90	80	2	1917	Seattle, Wash.	Seattle, Wash.
162342	Barge	SOCONY 2 (tanker)	526	504	2	1904	Sparrows Point, Md.	New York, N. Y.
162343	do	SOCONY 2 (tanker)	526	504	2	1904	do	Do.
162356	do	SOCONY 4 (tanker)	509	504	2	1904	Quincy, Mass.	Do.
163338	do	SOCONY 7	374	374	3	1907	Camden, N. J.	Do.
163353	do	SOCONY 8 (tanker)	374	374	2	1907	do	Do.
163359	do	SOCONY 9	374	374	2	1907	do	Do.
163655	do	SOCONY 10 (tanker)	1,118	1,100	3	1909	do	Do.
163964	do	SOCONY 11 (tanker)	1,118	1,100	1	1909	do	Do.
163969	do	SOCONY 12 (tanker)	774	756	3	1909	Newport News, Va.	Do.
58113	do	SOCONY 18 (tanker)	513	506	2	1901	Port Richmond, N. Y.	Do.
58091	do	SOCONY 55	492	483	1	1900	do	Do.
116528	do	SOCONY 57 (tanker)	1,381	1,310	7	1892	Chester, Pa.	Do.
167528	do	SOCONY 59 (tanker)	200	200	1	1916	Manitowoc, Wis.	Do.
167527	do	SOCONY 60 (tanker)	200	200	1	1916	do	Do.
162125	do	SOCONY 61 (tanker)	495	482	4	1903	Port Richmond, N. Y.	Do.
57996	do	SOCONY 72 (tanker)	407	407	2	1898	Elizabeth, N. J.	Do.
58083	do	SOCONY 76 (tanker)	490	481	1	1900	Port Richmond, N. Y.	Do.
116667	do	SOCONY 76 (tanker)	797	797	3	1895	West Superior, Wis.	Do.
57940	do	SOCONY 77 (tanker)	342	332	1	1895	Elizabeth, N. J.	Do.
30081	do	SOCONY 78 (tanker)	242	232	2	1895	do	Do.
164241	do	SOCONY 97	333	333	1	1910	Port Richmond, N. Y.	Do.
164242	do	SOCONY 98 (tanker)	333	333	1	1910	do	Do.
164243	do	SOCONY 99	333	333	1	1910	do	Do.
167853	do	SOCONY 100	402	402	1	1920	Mariners Harbor, N. Y.	Do.
167854	do	SOCONY 101	402	402	1	1920	do	Do.
167855	do	SOCONY 102	402	402	3	1920	do	Do.
167856	do	SOCONY 103	402	402	1	1920	do	Do.
167857	do	SOCONY 104	402	402	1	1920	do	Do.
167858	do	SOCONY 105	402	402	1	1920	do	Do.
167994	do	SOCONY 106	402	402	2	1920	do	Do.
168148	do	SOCONY 107 (T)	402	402	2	1921	do	Do.
168149	do	SOCONY 108	402	402	2	1921	do	Do.
168150	do	SOCONY 109	402	402	2	1921	do	Do.
168196	do	SOCONY 113	402	402	2	1921	do	Do.
168195	do	SOCONY 114	1,105	1,066	4	1921	do	Do.
168197	do	SOCONY 115	1,105	1,066	5	1921	do	Do.

1 Formerly barge New York Dook Railway No. 28.

2 Formerly barge Ellen Olney,

3 Formerly barge Maggie Donaldson,

4 Formerly barge (s B. O. Co. No. 1,

(s B. T. Co. No. 1,

5 Formerly barge (s B. O. Co. No. 2,

(s B. T. Co. No. 2,

6 Formerly barge (s B. O. Co. No. 4,

(s B. T. Co. No. 4,

7 Formerly barge (s B. O. Co. No. 7,

(s B. T. Co. No. 7,

8 Formerly barge (s B. O. Co. No. 8,

(s B. T. Co. No. 8,

9 Formerly barge (s B. O. Co. No. 9,

(s B. T. Co. No. 9,

10 Formerly barge (s B. O. Co. No. 10,

(s B. T. Co. No. 10,

11 Formerly barge (s B. O. Co. No. 11,

(s B. T. Co. No. 11,

12 Formerly barge (s C. Standard Oil Co. La.-C.

(s B. O. Co. of N. Y. No. No. 12,

(s B. T. Co. No. 12,

13 Formerly barge (s B. O. Co. No. 45,

(s B. T. Co. No. 45,

14 Formerly barge (s B. O. Co. No. 55,

(s B. T. Co. No. 55,

15 Formerly barge (s B. O. Co. of N. Y. No. 57,

(s B. T. Co. No. 57,

16 Formerly barge (s B. O. Co. No. 51,

(s B. T. Co. No. 51,

17 Formerly barge (s B. O. Co. No. 72,

(s B. T. Co. No. 72,

18 Formerly barge (s B. O. Co. No. 75,

(s B. T. Co. No. 75,

19 Formerly barge (s B. O. Co. No. 76,

(s B. T. Co. No. 76,

20 Formerly barge (s B. O. Co. No. 77,

(s B. T. Co. No. 77,

21 Formerly barge (s A. R. Co. No. 78,

(s B. O. Co. No. 78,

22 Formerly barge (s B. T. Co. No. 78,

(s B. O. Co. No. 78,

23 Formerly barge (s B. O. Co. No. 97,

(s B. T. Co. No. 97,

24 Formerly barge (s B. O. Co. No. 98,

(s B. T. Co. No. 98,

25 Formerly barge (s B. O. Co. No. 99,

(s B. T. Co. No. 99,

UNRIGGED MERCHANT VESSELS OF THE UNITED STATES—Continued.

Official No.	Class.	Name of vessel.	Gross tonnage.	Net tonnage.	Crew.	When built.	Where built.	Home port (where permanent document issued).
167960	Barge	SOCONY 116	1,094	1,065	5	1920	Long Island City, N. Y.	New York, N. Y.
167961	do.	SOCONY 117	1,094	1,065	4	1920	do.	Do.
167962	do.	SOCONY 118	1,094	1,065	2	1920	do.	Do.
167963	do.	SOCONY 119	1,094	1,065	5	1920	do.	Do.
164821	do.	SOCONY 120 (tanker)	1,195	1,097	4	1911	Lorain, Ohio	Do.
164839	do.	SOCONY 121 (tanker)	1,201	1,101	4	1911	do.	Do.
164662	do.	SOCONY 122 (tanker)	1,201	1,101	4	1911	do.	Do.
163097	Scow	Sole	27	27	0	1907	Bellingham, Wash.	Port Townsend, Wash.
162190	do.	Solomon	27	27	0	1904	Seattle, Wash.	Nome, Alaska.
165034	Barge	Solway	5	5	1	1912	Solway, Tenn.	Chattanooga, Tenn.
162557	do.	Somerset	181	104	1	1905	Baltimore, Md.	Baltimore, Md.
165451	do.	Sonoma	239	239	1	1913	Brooklyn, N. Y.	New York, N. Y.
165322	Scow	Sound Packet Lines No. 4	377	377	0	1913	Port Blakely, Wash.	Seattle, Wash.
57843	Barge	South	77	77	2	1891	Brooklyn, N. Y.	New York, N. Y.
57888	do.	South America	357	351	3	1885	Havre de Grace, Md.	New London, Conn.
163784	do.	Southern Cross	227	227	1	1917	Brooklyn, N. Y.	New York, N. Y.
166367	do.	Southport	242	235	1	1916	Wilmington, Del.	Do.
167777	do.	Spillway	354	354	1	1918	Kingston, N. Y.	Albany, N. Y.
163965	Scow	Sprat	27	27	0	1907	Bellingham, Wash.	Port Townsend, Wash.
57970	do.	Spray	22	22	0	1898	Fairhaven, Wash.	Seattle, Wash.
168286	Barge	Spring Bank Ferry	8	8	1	1921	Doddridge, Ark.	Memphis, Tenn.
164866	do.	Squawbetty	350	370	1	1912	Chelsea, Mass.	Fall River, Mass.
57922	do.	Stag	140	134	2	1890	Brooklyn, N. Y.	New York, N. Y.
165579	Scow	Standard No. 1	226	226	0	1914	Seattle, Wash.	Seattle, Wash.
168915	Barge	STANDOIL No. 101 (tanker)	163	160	1	1924	Sparrows Point, Md.	Pittsburgh, Pa.
168916	do.	STANDOIL No. 102 (tanker)	163	160	1	1924	do.	Do.
168917	do.	STANDOIL No. 103 (tanker)	163	160	1	1924	do.	Do.
168934	do.	STANDOIL No. 104 (tanker)	163	160	1	1924	do.	Do.
168935	do.	STANDOIL No. 105 (tanker)	163	160	1	1924	do.	Do.
168938	do.	STANDOIL No. 106 (tanker)	163	160	1	1924	do.	Do.
162070	do.	Stapleton	147	130	2	1903	Port Richmond, N. Y.	Baltimore, Md.
164189	do.	Star (tanker)	211	211	2	1910	Ambridge, Pa.	Port Arthur, Tex.
167545	Scow	Starfish	52	52	0	1919	Bellingham, Wash.	Ketchikan, Alaska.
57963	do.	Star No. 3	14	14	0	1897	Point Roberts, Wash.	Seattle, Wash.
58015	do.	Star No. 6	24	24	0	1899	New Whatcom, Wash.	Port Townsend, Wash.
58016	do.	Star No. 7	24	24	0	1899	do.	Do.
58017	do.	Star No. 8	24	24	0	1899	Anacortes, Wash.	Seattle, Wash.
58027	do.	Star No. 9	24	24	0	1899	New Whatcom, Wash.	Port Townsend, Wash.
58020	do.	Star No. 10	24	24	0	1899	do.	Do.
58022	do.	Star No. 12	24	24	0	1899	do.	Do.
58023	do.	Star No. 13	63	63	0	1899	do.	Do.
58030	do.	Star No. 15	59	59	0	1899	do.	Do.
58028	do.	Star No. 17	24	24	0	1899	do.	Do.
58029	do.	Star No. 18	24	24	0	1899	do.	Do.
58030	do.	Star No. 10	24	24	0	1899	do.	Do.
58031	do.	Star No. 20	24	24	0	1899	do.	Do.
58032	do.	Star No. 21	24	24	0	1899	do.	Do.
58033	do.	Star No. 22	24	24	0	1899	do.	Do.
58034	do.	Star No. 23	24	24	0	1899	do.	Do.
58038	do.	Star No. 24	24	24	0	1899	do.	Juneau, Alaska.
58039	do.	Star No. 25	24	24	0	1899	do.	Do.
58040	do.	Star No. 26	24	24	0	1899	do.	Do.
58041	do.	Star No. 27	24	24	0	1899	do.	Do.
58042	do.	Star No. 28	24	24	0	1899	do.	Do.
58043	do.	Star No. 29	24	24	0	1899	do.	Do.
58044	do.	Star No. 30	64	64	0	1899	do.	Do.
58045	do.	Star No. 31	24	24	0	1899	do.	Do.
58046	do.	Star No. 32	24	24	0	1899	do.	Seattle, Wash.
58047	do.	Star No. 33	13	13	0	1899	do.	Do.
58072	do.	Star No. 35	24	24	0	1900	do.	Port Townsend, Wash.
58080	do.	Star No. 36	24	24	0	1900	do.	Seattle, Wash.
58081	do.	Star No. 37	24	24	0	1900	do.	Port Townsend, Wash.
58082	do.	Star No. 38	24	24	0	1900	do.	Do.
58083	do.	Star No. 39	24	24	0	1900	do.	Do.
58084	do.	Star No. 40	24	24	0	1900	do.	Do.
58085	do.	Star No. 41	24	24	0	1900	do.	Do.
58086	do.	Star No. 42	24	24	0	1900	do.	Do.
58087	do.	Star No. 43	24	24	0	1900	do.	Do.
58089	do.	Star No. 45	24	24	0	1900	do.	Do.
163843	do.	Star No. 46	26	26	0	1900	Bellingham, Wash.	Do.
163844	do.	Star No. 47	26	26	0	1909	do.	Do.
163845	do.	Star No. 48	26	26	0	1909	do.	Do.
163859	do.	Star No. 49	26	26	0	1909	do.	Do.
164751	do.	Star No. 50	25	25	0	1912	Eliza Island, Wash.	Do.
164752	do.	Star No. 51	25	25	0	1912	do.	Do.
164771	do.	Star No. 52	17	17	0	1912	do.	Juneau, Alaska.
164772	do.	Star No. 53	17	17	0	1912	do.	Do.

† Formerly barge (a S. O. Co. No. 120.
b S. T. Co. No. 120.

* Formerly barge (a S. O. Co. No. 121.
b S. T. Co. No. 121.

† Formerly barge (a S. O. Co. No. 122.
b S. T. Co. No. 122.
† Rebuilt.

UNRIGGED MERCHANT VESSELS OF THE UNITED STATES—Continued.

Official No.	Class.	Name of vessel.	Gross tonnage.	Net tonnage.	Crew.	When built.	Where built.	Home port (where permanent document issues).
165822	Scow	Star No. 54	24	24	0	1914	Eliza Island, Wash.	Seattle, Wash.
166046	do	Star No. 55	24	24	0	1915	Bellingham, Wash.	Do.
166047	do	Star No. 56	24	24	0	1915	do	Do.
166048	do	Star No. 57	24	24	0	1915	do	Do.
166049	do	Star No. 58	24	24	0	1915	do	Do.
166050	do	Star No. 59	24	24	0	1915	do	Do.
166051	do	Star No. 60	24	24	0	1915	do	Do.
166907	do	Star No. 61	27	27	0	1917	do	Do.
166908	do	Star No. 62	27	27	0	1917	do	Do.
166909	do	Star No. 63	27	27	0	1917	do	Do.
166910	do	Star No. 64	27	27	0	1917	do	Do.
166911	do	Star No. 65	27	27	0	1917	do	Do.
166994	do	Star No. 66	27	27	0	1917	do	Do.
166995	do	Star No. 67	27	27	0	1917	do	Do.
166996	do	Star No. 68	27	27	0	1917	do	Do.
168620	do	Star No. 69	111	111	0	1923	do	Do.
168581	Barge	State	262	262	1	1900	Brooklyn, N. Y.	New York, N. Y.
166174	do	State Line	15	15	1	1921	Mount Carmel, Ill.	St. Louis, Mo.
68140	do	Staunton	146	128	2	1903	Port Richmond, N. Y.	Baltimore, Md.
163911	do	Staunton	429	429	1	1909	Elkton, Md.	Philadelphia, Pa.
68019	do	Stella	151	118	1	1899	Brooklyn, N. Y.	New York, N. Y.
166467	do	Stella	255	255	0	1913	Kingston, N. Y.	Do.
163148	Canal boat	Stephen M. Devoe	105	99	1	1900	Northumberland, N. Y.	Albany, N. Y.
166672	Barge	Stephens Hill	11	11	1	1917	Oil Trough, Ark.	Memphis, Tenn.
163497	do	Sterling	280	280	1	1908	Seattle, Wash.	St. Michael, Alaska.
168476	do	Sterling	30	30	0	1887	Camden, N. J.	Philadelphia, Pa.
166392	do	Steve Scully	448	448	0	1916	South Rondout, N. Y.	New York, N. Y.
57974	Scow	Stevenson No. 2	87	87	0	1898	Seattle, Wash.	Tacoma, Wash.
57993	do	Stevenson No. 3	78	78	0	1898	do	Do.
57989	do	Stevenson No. 4	64	64	0	1898	do	Do.
57987	do	Stevenson No. 6	60	60	0	1898	do	Port Townsend, Wash.
57988	do	Stevenson No. 7	42	42	0	1898	do	Tacoma, Wash.
163687	Barge	Stewart	448	427	1	1908	Gildersleeve, Conn.	New York, N. Y.
58076	Scow	Stimson No. 4	80	80	0	1900	Ballard, Wash.	Port Townsend, Wash.
58077	do	Stimson No. 5	39	39	0	1900	do	Seattle, Wash.
58101	do	Stimson No. 7	162	162	0	1901	do	Tacoma, Wash.
58106	do	Stimson No. 8	153	153	0	1901	do	Port Townsend, Wash.
165839	do	Stimson No. 9	181	181	0	1915	Seattle, Wash.	Seattle, Wash.
165881	do	Stimson No. 10	163	163	0	1915	do	Do.
166074	do	Stimson No. 11	163	163	0	1915	do	Do.
167858	do	Stimson No. 12	169	169	1	1920	do	Do.
167897	do	Stimson No. 14	169	169	0	1920	do	Do.
168412	do	Stimson No. 15	249	249	0	1922	do	Do.
165411	Barge	Stockton	243	240	1	1913	Brooklyn, N. Y.	New York, N. Y.
166263	do	Stonecliff	754	754	0	1914	Hoboken, N. J.	Do.
166853	Canal boat	Stuart H. Brown	141	141	0	1912	Schuylerville, N. Y.	Albany, N. Y.
168902	Scow	Stuart No. 1	31	31	0	1924	Seattle, Wash.	Seattle, Wash.
163109	do	Sturgeon	27	27	0	1907	Bellingham, Wash.	Port Townsend, Wash.
163352	Barge	Success	288	288	1	1907	Brooklyn, N. Y.	New York, N. Y.
165849	Scow	Success	75	75	1	1915	San Diego, Calif.	San Diego, Calif.
166358	Barge	Success	412	412	1	1916	Pocomoke City, Md.	Philadelphia, Pa.
107335	Scow	Success	325	325	0	1918	Seattle, Wash.	Seattle, Wash.
213008	Barge	Success	12	8	1	1915	Manteo, N. C.	Manteo, N. C.
165028	do	Sudco	54	45	1	1912	Port Lavaca, Tex.	Port Lavaca, Tex.
165319	do	Sue	353	353	1	1913	Suffolk, Va.	New York, N. Y.
30225	do	Summer Girl	72	72	2	1900	Rock Island, Ill.	Louisville, Ky.
164246	do	Summit Hill	739	641	3	1910	Rock, Conn.	New York, N. Y.
166070	do	Summitville	471	471	0	1915	Rondout, N. Y.	Do.
57879	Scow	Sun	153	153	1	1894	Brooklyn, N. Y.	Do.
164888	Barge	Sun	211	211	1	1910	Ambridge, Pa.	Port Arthur, Tex.
57972	Scow	Sunflower	28	28	0	1897	Seattle, Wash.	Tacoma, Wash.
166030	Barge	Sunline	7	7	0	1914	Sunline, Tenn.	Chatanooga, Tenn.
166097	Scow	Sunny Point No. 2	10	10	0	1915	Sunny Point, Alaska.	Ketchikan, Alaska.
58099	Barge	Sunnyvale	144	127	2	1901	Port Richmond, N. Y.	Baltimore, Md.
168305	Scow	Sunset	328	328	0	1921	Port Blakely, Wash.	Seattle, Wash.
166474	Barge	Sunshine	333	333	1	1915	Perth Amboy, N. J.	New York, N. Y.
168256	do	Sunshine	147	147	0	1921	Clarington, Ohio	Pittsburgh, Pa.
168343	do	Sunshine	273	273	1	1908	Kingston, N. Y.	New York, N. Y.
168409	do	Sunshine	16	16	0	1919	Evansville, Ind.	Evansville, Ind.
166852	do	Superb	438	415	1	1917	Pocomoke City, Md.	Philadelphia, Pa.
58104	Scow	Superior	31	31	0	1894	West Superior, Wis.	Duluth, Minn.
58132	Barge	Superior	285	285	0	1902	St. Michael, Alaska	St. Michael, Alaska.
166455	do	Superior	412	412	1	1916	Pocomoke City, Md.	Philadelphia, Pa.
162324	do	Support	368	368	1	1904	Brooklyn, N. Y.	New York, N. Y.
168864	do	Supreme	443	443	1	1917	Kingston, N. Y.	Do.
163587	Scow	Surf	11	11	0	1908	Ketchikan, Alaska	Ketchikan, Alaska.
162733	Barge	Susan Clark	145	145	1	1888	South Rondout, N. Y.	New York, N. Y.
163772	do	Susitna No. 1	136	136	0	1909	Seattle, Wash.	St. Michael, Alaska.
163773	do	Susitna No. 2	44	44	0	1909	do	Do.

1 Formerly barge Adams.

2 Formerly barge O. D. No. 44.

3 Formerly barge Acme.

† Concrete.

UNRIGGED MERCHANT VESSELS OF THE UNITED STATES—Continued.

Official No	Class.	Name of vessel.	Gross tonnage.	Net tonnage.	Crew.	When built.	Where built.	Home port (where permanent document issued).
163406	Barge	Susquehanna	391	301	1	1908	Elkton, Md.	Philadelphia, Pa.
163535	do	Suwannee	466	406	1	1913	Chesapeake City, Md.	Do.
166385	do	Swan	538	533	0	1916	Portland, Oreg.	Portland, Oreg.
166487	do	Switt	274	274	0	1901	Muskegon, Mich.	Detroit, Mich.
166696	do	Sycamore Ferry	6	6	1	1918	Sycamore Landing, Tenn.	Nashville, Tenn.
168058	do	Sylamore Ferry	6	10	1	1920	Sylamore, Ark.	Memphis, Tenn.
162164	do	Sylvester	382	265	1	1904	Glidersleeve, Conn.	Do.
167924	Canal boat	Syracuse	127	113	1	1894	Buffalo, N. Y.	Buffalo, N. Y.
163601	Barge	Sylvania	177	117	1	1908	Perth Amboy, N. J.	New York, N. Y.
T.								
163668	Barge	T. H. Mullin	13	13	2	1908	Decatur, Ala.	Mobile, Ala.
164261	do	T. H. Trahey	494	404	2	1910	St. Michael, Alaska	St. Michael, Alaska.
167306	Scow	T. B. Co. No. 2	19	19	0	1918	Seattle, Wash.	Seattle, Wash.
167705	do	T. B. Co. No. 3	28	28	0	1919	do	Do.
168604	Barge	T. F. NEWMAN	1,205	1,133	6	1923	Cleveland, Ohio	Duluth, Minn.
164721	Scow	T. H. P. Co. No. 1	24	24	0	1912	Port Blakely, Wash.	Juneau, Alaska.
164722	do	T. H. P. Co. No. 2	24	24	0	1912	do	Do.
166220	do	T. H. P. Co. No. 3	79	79	0	1916	do	Do.
167253	do	T. H. P. No. 4	28	28	0	1918	do	Do.
167254	do	T. H. P. No. 5	28	28	0	1918	do	Do.
165633	do	T. L. D. No. 1	195	195	1	1913	Sault Ste. Marie, Mich.	Marquette, Mich.
163672	do	T. M. Co. No. 3	64	64	0	1901	Tacoma, Wash.	Tacoma, Wash.
163673	do	T. M. Co. No. 4	65	65	0	1903	do	Do.
168914	do	T. N. T.	175	175	0	1924	River Rouge, Mich.	Detroit, Mich.
167533	do	T. P. Co. No. 1	26	26	0	1919	Bellingham, Wash.	Juneau, Alaska.
167534	do	T. P. Co. No. 2	26	26	0	1919	do	Do.
165126	do	T. P. Co. No. 15	23	23	0	1913	Port Townsend, Wash.	Do.
165139	do	T. P. Co. No. 16	8	8	0	1913	do	Do.
165140	do	T. P. Co. No. 17	5	5	0	1913	do	Do.
167235	do	T. R.	22	22	0	1918	Alexandria Bay, N. Y.	Ogdensburg, N. Y.
103510	do	T. R. Finucano	240	240	1	1922	Kingston, N. Y.	Albany, N. Y.
59371	Barge	T. S. Root	168	159	2	1871	New Baltimore, N. Y.	New Haven, Conn.
59483	do	T. S. S.	206	206	2	1898	Brooklyn, N. Y.	New York, N. Y.
34282	do	T. T. Quackenbush	269	269	2	1897	do	Do.
59542	Scow	T. T. & B. Co. No. 1	120	120	1	1900	Tacoma, Wash.	Tacoma, Wash.
59543	do	T. T. & B. Co. No. 2	26	26	1	1900	do	Do.
59594	do	T. T. & B. Co. No. 3	192	192	0	1902	do	Do.
162417	do	T. T. & B. Co. No. 4	150	150	0	1905	do	Do.
164789	do	T. T. & B. Co. No. 4	111	111	0	1912	Seattle, Wash.	Seattle, Wash.
39777	do	T. T. & B. Co. No. 5	129	129	0	1900	Tacoma, Wash.	Tacoma, Wash.
162684	do	T. T. & B. Co. No. 6	165	165	0	1905	do	Do.
163047	do	T. T. & B. Co. No. 7	29	29	1	1906	do	Do.
163792	do	T. T. & B. Co. No. 8	151	151	0	1909	do	Do.
163832	do	T. T. & B. Co. No. 9	180	180	0	1909	do	Do.
168590	do	T. T. & B. Co. No. 10	310	310	0	1922	Lakebay, Wash.	Do.
163325	do	T. & C. No. 2	351	351	2	1913	Ashabula, Ohio	Buffalo, N. Y.
59489	Barge	Tacoma Mill Co. No. 1	140	140	0	1896	Tacoma, Wash.	Port Townsend, Wash.
59490	do	Tacoma Mill Co. No. 2	230	230	0	1898	do	Do.
164918	Scow	Tacoma No. 1	26	26	0	1912	do	Tacoma, Wash.
163590	do	Tacoma No. 2	125	125	0	1906	do	Seattle, Wash.
163591	do	Tacoma No. 3	53	53	0	1906	do	Tacoma, Wash.
163592	do	Tacoma No. 4	53	53	0	1906	do	Do.
163630	do	Tacoma No. 5	63	63	0	1907	do	Do.
164919	do	Tacoma No. 6	37	37	0	1912	do	Do.
167765	Barge	Tague Bros.	395	395	1	1919	Kingston, N. Y.	Albany, N. Y.
167992	do	Tague Sisters	457	457	1	1920	do	Do.
104398	Scow	Taku No. 1	22	22	0	1911	Port Blakely, Wash.	Juneau, Alaska.
167551	do	Taku No. 1	85	85	0	1919	do	Seattle, Wash.
164399	do	Taku No. 2	8	8	0	1911	do	Juneau, Alaska.
167614	do	Taku No. 3	31	31	0	1919	Taku Harbor, Alaska	Do.
167015	do	Taku No. 4	31	31	0	1919	do	Do.
167016	do	Taku No. 5	19	19	0	1919	do	Do.
167618	do	Taku No. 7	7	7	0	1919	do	Do.
167919	do	Taku No. 13	22	22	0	1920	do	Do.
168234	do	Taku No. 14	22	22	0	1921	do	Do.
145964	do	Talco	14	14	0	1903	Ballard, Wash.	Nome, Alaska.
169003	Barge	Tamaha Ferry	10	10	1	1919	Tamaha, Okla.	St. Louis, Mo.
163252	do	Tanapa	176	176	1	1906	Brooklyn, N. Y.	New York, N. Y.
165724	do	Tampa	473	473	2	1914	Elkton, Md.	Philadelphia, Pa.
168374	Dredge	TAMPA	590	506	17	1912	Philadelphia, Pa.	New York, N. Y.
59482	do	TANANA	383	355	6	1898	Elizabeth, N. J.	St. Michael, Alaska.
164446	Scow	Tangent	498	492	7	1911	Superior, Wis.	Duluth, Minn.
169085	Barge	Taylor	525	525	1	1920	South Rondout, N. Y.	New York, N. Y.
165748	Canal boat	Taylor and Lawrence	106	99	0	1894	Tonawanda, N. Y.	Rouses Point, N. Y.
165660	House boat	Teal	62	62	0	1914	Detroit, Mich.	Detroit, Mich.
167091	Barge	Toho No. 2	120	120	1	1900	do	New York, N. Y.
59696	do	Teddy	287	267	0	1903	Stellacoom, Wash.	Port Townsend, Wa.
162683	Scow	Teddy	165	165	0	1905	Tacoma, Wash.	Tacoma, Wash.

1 Formerly scow Griffin No. 3.

1 Formerly barge McAllister Bros. No. 80.

† Steel.

UNRIGGED MERCHANT VESSELS OF THE UNITED STATES—Continued.

Official No.	Class.	Name of vessel.	Gross tonnage.	Net tonnage.	Crew.	When built.	Where built.	Home port (where permanent document issues).
163976	Barge	Teddy	427	427	1	1909	Lake Charles, La.	Pensacola, Fla.
168405	do	TEDDY BURKE	269	261	2	1883	Newburgh, N. Y.	New York, N. Y.
168229	do	TELIQUA	11	11	0	1916	Knoxville, Tenn.	Chatanooga, Tenn.
166478	do	Temple	285	285	1	1916	Tottenville, N. Y.	New York, N. Y.
168458	do	10	204	204	2	1921	Camden, N. J.	Philadelphia, Pa.
133449	Scow	Texas	11	11	0	1908	Port Townsend, Wash.	Seattle, Wash.
167411	Barge	Tennessee	916	888	1	1918	Chesapeake City, Md.	Philadelphia, Pa.
163979	do	Tennessee Girl	427	427	0	1909	Lake Charles, La.	Galveston, Tex.
168547	do	Terence O'Boyle	2,200	2,200	2	1919	Brunswick, Ga.	New York, N. Y.
162895	Canal boat	Teressa M. Carey	106	99	1	1906	Whitehall, N. Y.	Albany, N. Y.
166489	Barge	Torrell	295	295	1	1916	Tottenville, N. Y.	New York, N. Y.
167733	Scow	TEXACO 155	398	393	1	1919	Bath, Me.	Port Arthur, Tex.
167767	do	TEXACO 156	398	393	1	1919	do	do
167768	do	TEXACO 157	398	393	1	1919	do	do
167769	do	TEXACO 158	398	393	1	1919	do	do
169087	Barge	TEXACO 171 (tanker)	657	634	5	1921	do	New York, N. Y.
168090	do	TEXACO 172 (tanker)	658	634	5	1921	do	do
168102	do	TEXACO 173 (tanker)	658	634	5	1921	do	do
166548	do	Texas	524	524	1	1916	Rondout, N. Y.	do
168086	Dredge	Texas	378	296	13	1912	Rome, N. Y.	Duluth, Minn.
166096	Barge	Thekla	290	290	1	1915	Westlake, La.	Port Arthur, Tex.
168880	Scow	The Clyde	704	563	6	1922	Superior, Wis.	Duluth, Minn.
166427	House boat	The Kimbley	88	38	0	1916	Bowling Green, Ky.	Louisville, Ky.
162918	Barge	The Limit	688	641	4	1906	Superior, Wis.	Duluth, Minn.
162580	Scow	Thebo	299	299	1	1905	Weare, Alaska	St. Michael, Alaska
166473	Barge	Theodora	224	224	1	1916	Brooklyn, N. Y.	New York, N. Y.
167382	do	Theodore Miller, jr.	236	222	1	1918	Cohoes, N. Y.	Oswego, N. Y.
166761	do	Theo. Tallaksen	360	360	1	1913	Rockland Lake, N. Y.	New York, N. Y.
59455	Canal boat	Theo. G. Ward	100	95	1	1897	Moses Kill, N. Y.	Albany, N. Y.
167607	Barge	Theodore H. Rohde	544	510	4	1919	Baltimore, Md.	Wilmington, Del.
59588	Canal boat	Theresa Kinney	105	99	1	1902	Watervliet, N. Y.	Albany, N. Y.
168549	Barge	Theresa O'Boyle	2,200	2,200	2	1919	Brunswick, Ga.	New York, N. Y.
165185	do	The Williams Line No. 20	209	209	1	1913	Brooklyn, N. Y.	do
164187	Scow	34	220	220	1	1903	Buffalo, N. Y.	Duluth, Minn.
104188	do	30	352	352	1	1906	do	do
59590	do	Thistle	18	18	0	1901	Anacortes, Wash.	Seattle, Wash.
163055	do	Thlinket	20	20	0	1907	Seattle, Wash.	Juneau, Alaska
164389	do	Thlinket	15	15	0	1911	Port Townsend, Wash.	do
213609	do	Thomas	9	9	0	1915	St. Michael, Alaska	Nome, Alaska
166610	Barge	Thomas Cleary	561	561	0	1917	Brooklyn, N. Y.	New York, N. Y.
165109	Canal boat	Thomas Colombe	104	97	1	1913	Waterford, N. Y.	Albany, N. Y.
59591	Barge	Thomas Bulger	295	265	1	1900	Rondout, N. Y.	New York, N. Y.
162619	do	Thomas Clooney	574	568	2	1905	Lake Charles, La.	Pensacola, Fla.
163179	do	Thomas Gage	193	183	1	1906	West Haven, Conn.	New York, N. Y.
164712	do	Thomas Kelly, sr.	499	499	0	1911	Kingston, N. Y.	do
59573	do	Thomas McAndrew	295	295	0	1900	Rondout, N. Y.	do
163763	do	Thomas McNally	422	422	1	1909	Elkton, Md.	Philadelphia, Pa.
59473	do	Thomas Mason	279	279	0	1893	Port Richmond, N. Y.	New York, N. Y.
163476	do	Thomas Monk	385	385	1	1908	Kingston, N. Y.	do
162142	do	Thomas O'Brien	317	317	1	1903	Rondout, N. Y.	do
24989	do	Thomas Quayle	610	607	7	1872	Cleveland, Ohio	Toledo, Ohio
167320	do	Thomas Reddy	454	447	1	1918	Kingston, N. Y.	New York, N. Y.
167266	do	Thomas Tomlinson	422	418	0	1918	do	do
162939	Canal boat	Thos. A. McMullan	106	106	1	1902	Moses Kill, N. Y.	Albany, N. Y.
165036	Barge	Thos. A. O'Neill	205	205	1	1909	Rondout, N. Y.	do
168317	do	Thos. Palmer	467	467	1	1906	Perth Amboy, N. J.	New York, N. Y.
163898	Canal boat	Thomas A. Tucker	126	115	1	1903	Watervliet, N. Y.	Albany, N. Y.
59600	Barge	Thos. F. Dwyer	224	224	0	1902	Kingston, N. Y.	New York, N. Y.
167803	do	Thomas F. Keane	364	364	1	1920	Mariners Harbor, N. Y.	do
166508	do	Thomas F. Murphy	352	352	0	1916	Kingston, N. Y.	do
162768	Canal boat	Thomas J. Carbray	103	97	1	1906	Fort Ann, N. Y.	Albany, N. Y.
59592	Barge	Thomas J. Cleaver	385	385	1	1897	Elkton, Md.	Philadelphia, Pa.
164518	Canal boat	Thomas J. Deegan	135	128	1	1911	Whitehall, N. Y.	Albany, N. Y.
164049	do	Thomas J. McNally	100	99	1	1911	Rondout, N. Y.	do
164457	do	Thos. J. Smith	103	97	1	1911	Waterford, N. Y.	do
168193	do	Thomas L. Gorham	143	143	1	1906	Tonawanda, N. Y.	do
167621	do	Thomas M. Finnican	166	161	1	1919	Cohoes, N. Y.	Rouses Point, N. Y.
162187	Barge	Thomas M. Righter	371	349	1	1903	Rondout, N. Y.	New York, N. Y.
168251	do	Thomas P. Brauack	447	447	1	1921	Kingston, N. Y.	Albany, N. Y.
59477	do	Thomas P. Stran, jr.	223	217	2	1890	Bethel, Del.	Elizabeth City, N. C.
164005	do	Thos. S. Dwyer	397	397	0	1908	Sleightsburg, N. Y.	New York, N. Y.
166914	do	Thos. Edison Mulqueen	473	473	1	1917	Kingston, N. Y.	do
165483	Canal boat	Thompson Griffin	48	46	1	1910	Hudson Falls, N. Y.	Albany, N. Y.
166177	Scow	Thompson No. 1	18	18	1	1911	Marine City, Mich.	Port Huron, Mich.
164648	Canal boat	Thompson Smith	105	99	1	1911	Waterford, N. Y.	Albany, N. Y.
163950	Scow	Thor	44	44	0	1909	Utsaladdy, Wash.	Port Townsend, Wash.
59581	do	Thorn	18	18	0	1901	Anacortes, Wash.	Seattle, Wash.
162498	do	Thornwood	481	481	1	1922	Brooklyn, N. Y.	New York, N. Y.

1 Formerly st. s. John Rodgers.

2 Formerly barge Alusley.

3 Formerly U. S. Alcovy.

4 Formerly U. S. Bridgewater.

5 Formerly barge J. W. Rakestraw.

6 Formerly canal boat Robert H. Cooke.

† Rebuilt 1918.

‡ Composite.

§ Steel.

UNRIGGED MERCHANT VESSELS OF THE UNITED STATES—Continued.

Official No.	Class.	Name of vessel.	Gross tonnage.	Net tonnage.	Crew.	When built.	Where built.	Home port (where permanent document issues).
168416	Scow	3	66	66	2	1912	Camden, N. J.	Philadelphia, Pa.
167931	do	Three Sisters	635	535	1	1920	Kingston, N. Y.	Albany, N. Y.
167930	do	Three Sons	635	535	1	1920	do	do
166695	Dredge	TIOER	71	71	3	1915	Fort Wayne, Ind.	Detroit, Mich.
168941	Barge	Tim Kearns	499	499	1	1924	Kingston, N. Y.	New York, N. Y.
163105	do	Tip Top	410	410	0	1907	Perth Amboy, N. J.	do
162201	Dredge	TIPPERARY BOY	379	291	1	1901	Wilmington, Del.	Buffalo, N. Y.
145678	Barge	TIVOLI	381	384	2	1894	Baltimore, Md.	Wilmington, N. C.
166032	Scow	Toad No. 1	5	5	0	1915	Anacortes, Wash.	Seattle, Wash.
168877	Barge	Toadsuck Barge	10	10	1	1923	Bigelow, Ark.	Memphis, Tenn.
165653	Scow	Todd No. 1	93	93	0	1914	Seattle, Wash.	Seattle, Wash.
167731	Barge	Togo Ferry	6	6	1	1919	Earl, Ark.	Memphis, Tenn.
166004	do	Togus	57	43	2	1915	Belfast, Me.	Rockland, Me.
166037	do	Togus No. 2	67	52	2	1915	Castine, Me.	do
166814	do	Toledo	305	305	1	1916	do	Baltimore, Md.
168435	do	Toledo	351	343	2	1922	Chester, Pa.	Philadelphia, Pa.
163185	Scow	Tom	57	57	0	1907	La Conner, Wash.	Seattle, Wash.
59575	do	Tom No. 1	63	63	0	1901	New Whatcom, Wash.	Port Townsend, Wash.
166954	Barge	Tom Scully	422	418	1	1917	Rondout, N. Y.	New York, N. Y.
168395	do	Tommie Brown	5	5	1	1920	Rockwood, Tenn.	Chattanooga, Tenn.
168207	Canal boat	Tonawanda	160	160	1	1911	Tonawanda, N. Y.	Albany, N. Y.
167348	Barge	Tower	523	523	0	1918	South Rondout, N. Y.	New York, N. Y.
168738	Scow	Townsend	11	11	2	1917	Agonac, Mich.	Port Huron, Mich.
167079	do	Townsend No. 2	18	18	1	1912	Wyandotte, Mich.	do
51274	Barge	Totuskey	283	283	1	1894	Elkton, Md.	New York, N. Y.
162176	Scow	Tracy	78	78	0	1904	Anderson Island, Wash.	Tacoma, Wash.
163740	do	Trader	125	125	0	1909	Gertrude, Wash.	do
166588	do	Trader	117	117	0	1916	Everett, Wash.	Ketchikan, Alaska
165177	do	Trader No. 2	31	31	0	1913	Gertrude, Wash.	Seattle, Wash.
168261	do	Trader No. 3	6	6	0	1921	do	Tacoma, Wash.
168122	Barge	Transco No. 25	377	377	3	1920	Kingston, N. Y.	New York, N. Y.
168172	do	Transco No. 26	294	294	1	1919	Jersey City, N. J.	do
167052	do	Transco No. 27	306	306	1	1915	Astoria, N. Y.	do
167050	do	Transco No. 28	252	252	1	1912	Rondout, N. Y.	do
167292	Scow	Transformer No. 1	43	43	1	1912	St. Louis, Mo.	St. Paul, Minn.
167931	do	TRANSMARINE No. 100	206	206	1	1920	Newark, N. J.	New York, N. Y.
167935	do	TRANSMARINE No. 101	206	206	1	1920	do	do
167936	do	TRANSMARINE No. 102	206	206	1	1920	do	do
167937	do	TRANSMARINE No. 103	206	206	1	1920	do	do
167954	do	TRANSMARINE No. 104	206	206	2	1920	do	do
167955	do	TRANSMARINE No. 105	206	206	2	1920	do	do
167956	do	TRANSMARINE No. 106	206	206	2	1920	do	do
167957	do	TRANSMARINE No. 107	206	206	2	1920	do	do
168161	do	TRANSMARINE No. 108	197	197	1	1921	do	do
168162	do	TRANSMARINE No. 108	197	197	1	1921	do	do
168163	do	TRANSMARINE No. 109	197	197	1	1921	do	do
168164	do	TRANSMARINE No. 110	197	197	1	1921	do	do
168165	do	TRANSMARINE No. 111	197	197	1	1921	do	do
168165	do	TRANSMARINE No. 112	197	197	1	1921	do	do
168166	do	TRANSMARINE No. 113	197	197	1	1921	do	do
168167	do	TRANSMARINE No. 114	197	197	1	1921	do	do
168168	do	TRANSMARINE No. 115	197	197	1	1921	do	do
168167	do	TRANSMARINE No. 116	197	197	1	1921	do	do
168167	do	TRANSMARINE No. 116	206	206	1	1921	do	do
168158	do	TRANSMARINE No. 117	206	206	1	1921	do	do
168159	do	TRANSMARINE No. 118	206	206	1	1921	do	do
168160	do	TRANSMARINE No. 119	206	206	1	1921	do	do
168182	do	TRANSMARINE No. 120	218	206	1	1922	do	do
168381	do	TRANSMARINE No. 121	218	206	1	1922	do	do
168384	do	TRANSMARINE No. 122	218	206	1	1922	do	do
168385	do	TRANSMARINE No. 123	218	206	1	1922	do	do
168386	do	TRANSMARINE No. 124	218	206	1	1922	do	do
168387	do	TRANSMARINE No. 125	218	206	1	1922	do	do
168388	do	TRANSMARINE No. 126	218	206	1	1922	do	do
168389	do	TRANSMARINE No. 127	218	206	1	1922	do	do
168390	do	TRANSMARINE No. 128	218	206	1	1922	do	do
168390	do	TRANSMARINE No. 128	218	206	1	1922	do	do
168391	Barge	TRANSMARINE No. 129	218	206	1	1922	do	do
164552	Scow	Transport	11	11	0	1911	Richardson, Wash.	Seattle, Wash.
59507	do	Trap scow No. 1	7	7	0	1899	New Whatcom, Wash.	do
59508	do	Trap scow No. 2	7	7	0	1899	do	do
59509	do	Trap scow No. 3	7	7	0	1899	do	do
59511	do	Trap scow No. 5	7	7	0	1899	do	do
59517	do	Trap scow No. 10	7	7	0	1899	do	do
59520	do	Trap scow No. 13	7	7	0	1899	do	do
59521	do	Trap scow No. 14	7	7	0	1899	do	do
59522	do	Trap scow No. 15	7	7	0	1899	do	do
59523	do	Trap scow No. 16	7	7	0	1899	do	do
59525	do	Trap scow No. 18	7	7	0	1899	do	do
59548	do	Trap scow No. 19	7	7	0	1900	do	do
59549	do	Trap scow No. 20	7	7	0	1900	do	do

1 Formerly scow Standard No. 2.

2 Formerly barge John F. Golnek.

3 Formerly barge Minnie N. Saylor.

4 Formerly barge Italy.

5 Formerly barge Flume.

6 Formerly barge Sicily.

7 Formerly barge Saint Alphonsus.

† Rebuilt 1909.

UNRIGGED MERCHANT VESSELS OF THE UNITED STATES—Continued.

Official No.	Class.	Name of vessel.	Gross tonnage.	Net tonnage.	Crew.	When built.	Where built.	Home port (where permanent document issues).
59554	Scow	Trap scow No. 21	7	7	0	1900	New Whatcom, Wash.	Seattle, Wash.
59555	do.	Trap scow No. 22	7	7	0	1900	do.	Do.
59556	do.	Trap scow No. 23	7	7	0	1900	do.	Do.
59557	do.	Trap scow No. 24	7	7	0	1900	do.	Do.
59559	do.	Trap scow No. 26	7	7	0	1900	do.	Do.
59560	do.	Trap scow No. 27	7	7	0	1900	do.	Do.
59565	do.	Trap scow No. 30	7	7	0	1900	do.	Do.
165621	do.	Trap scow No. 31	10	10	0	1914	Eliza Island, Wash.	Do.
167374	Barge	Treaty	488	480	1	1918	Kingston, N. Y.	New York, N. Y.
165215	do.	Tremley Transportation Co. No. 4	417	417	2	1912	Brooklyn, N. Y.	Do.
166801	do.	Tremley Transportation Co. No. 5	205	205	1	1913	Mariners Harbor, N. Y.	Do.
166913	do.	Tremley Transportation Co. No. 6	206	206	1	1917	Brooklyn, N. Y.	Do.
166260	do.	Tremont	192	192	1	1890	East Boston, Mass.	Do.
162810	do.	Trent	372	372	2	1898	Elkton, Md.	Wilmington, N. C.
168906	do.	TRENTON (tanker)	200	200	2	1924	Chester, Pa.	Philadelphia, Pa.
59544	do.	Trial	168	166	1	1900	Brooklyn, N. Y.	New York, N. Y.
166993	do.	Trieste	280	280	1	1908	do.	Do.
59493	do.	Trilby	460	460	0	1893	Boston, Mass.	New London, Conn.
163530	Scow	Trinder	619	619	0	1908	Ballard, Wash.	Juneau, Alaska.
166677	Barge	Tripoll	190	190	1	1914	Rondout, N. Y.	New York, N. Y.
59465	do.	Triton	281	281	2	1893	Elkton, Md.	Baltimore, Md.
59531	do.	True Blue	415	415	1	1899	South Rondout, N. Y.	New York, N. Y.
165394	do.	Tuakahoe	466	466	1	1913	Chesapeake City, Md.	Philadelphia, Pa.
165490	do.	Tucson	283	283	1	1913	Brooklyn, N. Y.	New York, N. Y.
164223	do.	Turtle	45	39	1	1906	Hammond, N. Y.	Cape Vincent, N. Y.
168209	do.	12 M.L.E.	8	8	1	1914	Grafton, Ill.	St. Louis, Mo.
59598	do.	20th Century	75	75	3	1901	Buffalo, N. Y.	Buffalo, N. Y.
163010	do.	Twins	210	210	1	1901	Brooklyn, N. Y.	New York, N. Y.
163445	do.	2	68	68	2	1911	Camden, N. J.	Philadelphia, Pa.
165081	Scow	Two Brothers	172	172	0	1912	Port Blakely, Wash.	Seattle, Wash.
167671	Barge	2 Pikes	83	83	1	1919	Louisiana, Mo.	St. Louis, Mo.
168450	do.	27	128	128	2	1914	Camden, N. J.	Philadelphia, Pa.
168451	do.	28	164	164	2	1917	do.	Do.
163123	Scow	Tyce	73	73	0	1907	Port Townsend, Wash.	Seattle, Wash.
166521	Barge	Tyler	278	278	1	1918	Tottenville, N. Y.	New York, N. Y.
167642	do.	Tyler	486	486	1	1919	South Rondout, N. Y.	Do.
162333	do.	Tyconnall	350	350	1	1904	Brooklyn, N. Y.	Do.
145697	do.	TYZONE	2,117	1,862	10	1895	Cleveland, Ohio	Cleveland, Ohio.
U.								
165412	Dredge	U. D. Co. No. 2	469	469	35	1907	Galveston, Tex.	Galveston, Tex.
166001	Scow	U. F. F. No. 1	238	238	1	1919	Port Angeles, Wash.	Seattle, Wash.
167476	Barge	U. S. 101	294	257	2	1918	Detroit, Mich.	Baltimore, Md.
167724	do.	U. S. 102	306	274	1	1919	do.	New York, N. Y.
167719	do.	U. S. 103	306	274	2	1919	do.	Do.
167718	do.	U. S. 104	306	274	2	1919	do.	Do.
167717	do.	U. S. 105	306	274	2	1919	do.	Do.
167555	do.	U. S. 106	294	257	1	1918	Fort Edward, N. Y.	Do.
167713	do.	U. S. 107	294	257	3	1919	do.	Do.
167714	do.	U. S. 108	294	257	3	1919	do.	Baltimore, Md.
167707	do.	U. S. 109	294	257	3	1919	do.	New York, N. Y.
167708	do.	U. S. 110	294	257	1	1919	do.	Baltimore, Md.
167781	do.	U. S. 111	294	257	3	1919	do.	Do.
167782	do.	U. S. 112	294	257	3	1919	do.	Do.
167556	do.	U. S. 114	294	257	1	1918	Ithaca, N. Y.	New York, N. Y.
167647	do.	U. S. 115	303	269	3	1919	do.	Do.
167648	do.	U. S. 116	303	269	3	1919	do.	Baltimore, Md.
167649	do.	U. S. 117	303	269	3	1919	do.	Do.
167830	do.	U. S. 118	306	276	2	1919	Tonawanda, N. Y.	New York, N. Y.
167831	do.	U. S. 119	306	276	2	1919	do.	Baltimore, Md.
167832	do.	U. S. 120	306	276	2	1919	do.	New York, N. Y.
167833	do.	U. S. 121	306	276	2	1919	do.	Baltimore, Md.
167809	do.	U. S. 201	294	263	1	1919	New York, N. Y.	Do.
167510	do.	U. S. 202	294	263	1	1919	do.	New York, N. Y.
167511	do.	U. S. 203	294	263	1	1919	do.	Baltimore, Md.
167512	do.	U. S. 204	294	263	1	1919	do.	New York, N. Y.
167513	do.	U. S. 205	294	263	1	1919	do.	Baltimore, Md.
167514	do.	U. S. 206	294	263	1	1919	do.	New York, N. Y.
167515	do.	U. S. 207	294	263	1	1919	do.	Baltimore, Md.
167516	do.	U. S. 208	294	263	1	1919	do.	New York, N. Y.
167558	do.	U. S. 209	294	263	1	1919	do.	Baltimore, Md.
167559	do.	U. S. 210	294	263	1	1919	do.	Do.
167560	do.	U. S. 211	294	263	1	1919	do.	Do.
167561	do.	U. S. 212	294	263	1	1919	do.	Do.
167562	do.	U. S. 213	294	263	1	1919	do.	Do.
167563	do.	U. S. 214	294	263	1	1919	do.	New York, N. Y.
167564	do.	U. S. 215	294	263	1	1919	do.	Baltimore, Md.

† Formerly barge Cullen No. 110.

‡ Formerly barge J. B. Blades.

† Concrete.

‡ Composite.

‡ Steel.

UNRIGGED MERCHANT VESSELS OF THE UNITED STATES—Continued.

Official No.	Class.	Name of vessel.	Gross tonnage.	Net tonnage.	Crew.	When built.	Where built.	Home port (where permanent document issues).
167565	Barge	U. S. 216	294	263	1	1919	New York, N. Y.	New York, N. Y.
167577	do.	U. S. 217	294	263	2	1919	do.	Do.
167622	do.	U. S. 218	294	263	1	1919	do.	Do.
167623	do.	U. S. 219	294	263	2	1919	do.	Do.
167624	do.	U. S. 220	294	263	1	1919	do.	Do.
167480	do.	U. S. 221	289	235	2	1919	Buffalo, N. Y.	Do.
167485	do.	U. S. 222	289	235	2	1919	do.	Do.
167486	do.	U. S. 223	289	235	2	1919	do.	Baltimore, Md.
167488	do.	U. S. 224	289	235	2	1919	do.	Do.
167489	do.	U. S. 225	289	235	1	1919	do.	New York, N. Y.
167490	do.	U. S. 226	289	235	2	1919	do.	Do.
167492	do.	U. S. 227	289	235	2	1919	do.	Do.
167493	do.	U. S. 228	294	263	2	1919	do.	Baltimore, Md.
167537	do.	U. S. 229	294	263	2	1919	do.	New York, N. Y.
167538	do.	U. S. 230	294	263	2	1919	do.	Baltimore, Md.
167539	do.	U. S. 231	294	263	1	1919	do.	New York, N. Y.
167540	do.	U. S. 232	294	263	2	1919	do.	Do.
167541	do.	U. S. 233	294	263	2	1919	do.	Do.
167542	do.	U. S. 234	294	263	2	1919	do.	Do.
167543	do.	U. S. 235	294	263	2	1919	do.	Do.
167544	do.	U. S. 236	294	263	1	1919	do.	Baltimore, Md.
167520	do.	U. S. 237	294	263	2	1919	do.	Do.
167521	do.	U. S. 238	294	263	2	1919	do.	Do.
167522	do.	U. S. 239	294	263	2	1919	do.	New York, N. Y.
167524	do.	U. S. 241	294	263	1	1919	do.	Do.
167525	do.	U. S. 242	294	263	2	1919	do.	Baltimore, Md.
167530	do.	U. S. 243	294	263	2	1919	do.	Do.
167546	do.	U. S. 244	294	263	2	1919	do.	Do.
167547	do.	U. S. 245	294	263	2	1919	do.	New York, N. Y.
167548	do.	U. S. 246	294	263	2	1919	do.	Do.
167549	do.	U. S. 247	294	263	2	1919	do.	Do.
167550	do.	U. S. 248	294	263	2	1919	do.	Do.
167750	do.	U. S. 249	294	263	2	1919	do.	Glen Cove, N. Y.
167751	do.	U. S. 250	294	263	1	1919	do.	New York, N. Y.
167752	do.	U. S. 251	294	263	2	1919	do.	Do.
167260	Canal boat	U. S. 501	323	295	1	1918	Clayton, N. Y.	Do.
167303	do.	U. S. 502	317	293	1	1918	do.	Do.
167304	do.	U. S. 503	320	296	1	1918	do.	Do.
168661	Barge	U. S. S. B. LIGHTER No. 4	35	35	1	1923	Brooklyn, N. Y.	Do.
168663	do.	U. S. S. B. LIGHTER No. 5	35	35	1	1923	do.	Do.
168664	do.	U. S. S. B. LIGHTER No. 6	35	35	1	1923	do.	Do.
168665	do.	U. S. S. B. LIGHTER No. 7	35	35	1	1923	do.	Do.
163206	do.	Ulster	369	369	0	1906	Kingston, N. Y.	Do.
163780	Scow	Ulster	316	316	1	1909	Ecorse, Mich.	Buffalo, N. Y.
163938	Barge	Uncle Paul No. 2	94	94	1	1909	Chaumont, N. Y.	Oswego, N. Y.
165115	do.	Undercliff	207	207	1	1912	Mariners Harbor, N. Y.	New York, N. Y.
168152	do.	Union Acid Works No. 26	405	382	3	1921	Baltimore, Md.	Baltimore, Md.
165713	Scow	Union Oil No. 1	199	199	0	1914	Seattle, Wash.	Seattle, Wash.
168093	Barge	UNION PETROLEUM CO. No. 110	662	662	3	1921	Philadelphia, Pa.	Philadelphia, Pa.
166410	do.	United States	426	426	1	1916	Kingston, N. Y.	New York, N. Y.
166104	do.	Unity	396	396	1	1913	West New Brighton, N. Y.	Do.
167337	do.	Universe	420	420	0	1915	Kingston, N. Y.	Do.
166507	do.	Utah	522	522	1	1916	Rondout, N. Y.	Do.
162713	do.	Ute (tanker)	220	220	1	1902	Shooters Island, N. Y.	Port Arthur, Tex.
		Y.						
167407	Barge	V. F. Amar	363	363	0	1912	Brooklyn, N. Y.	New York, N. Y.
103498	do.	Vachon	638	638	0	1908	Seattle, Wash.	St. Michael, Alaska.
61112	do.	Valentine	305	295	2	1887	New London, Conn.	New London, Conn.
61140	do.	Valkyrien	149	136	1	1899	Brooklyn, N. Y.	New York, N. Y.
205234	do.	Valley Queen	221	221	2	1908	Oshkosh, Wis.	Milwaukee, Wis.
168191	do.	Valley View	386	386	1	1921	Brooklyn, N. Y.	New York, N. Y.
167422	do.	Van Buren	443	443	0	1918	South Rondout, N. Y.	Do.
166310	do.	Van Camp No. 1	71	71	1	1916	Los Angeles, Calif.	Los Angeles, Calif.
166317	do.	Van Camp No. II	100	100	4	1916	do.	Do.
167530	do.	Van Camp No. 3	475	445	1	1906	Mare Island, Calif.	Do.
165775	do.	Varna	441	441	1	1914	Elkton, Md.	Philadelphia, Pa.
163997	Scow	Vashon No. 2	150	150	0	1907	Seattle, Wash.	Ketchikan, Alaska.
61129	Barge	Venus	311	298	2	1894	Elkton, Md.	Baltimore, Md.
167635	do.	Verdun	304	304	1	1919	New Bern, N. O.	New York, N. Y.
168700	do.	Vernon	476	476	1	1922	Brooklyn, N. Y.	Do.
166259	do.	Vesta	184	184	1	1900	East Boston, Mass.	Do.
162146	Scow	Victor	82	82	0	1903	La Conner, Wash.	Seattle, Wash.
163044	Barge	Victoria	688	688	0	1907	Long Island City, N. Y.	New York, N. Y.
164423	do.	Victoria	304	304	1	1913	Brooklyn, N. Y.	Do.
167207	do.	Victoria	8	8	0	1917	Black Rock, Ark.	Memphis, Tenn.
166585	do.	Victorius	447	447	1	1916	Athens, N. Y.	New York, N. Y.
167213	do.	Victory	444	444	1	1918	Kingston, N. Y.	Do.
61113	do.	Viking	227	227	1	1893	Brooklyn, N. Y.	Do.
168626	do.	Vincennes	2,117	2,117	5	1919	Tacoma, Wash.	Tacoma, Wash.

1 Formerly st. s. Leander Choate.

2 Formerly barge Harry Schaefer.

3 Formerly barge Marion O.

† Steel.

‡ Rebuilt 1923.

UNRIGGED MERCHANT VESSELS OF THE UNITED STATES—Continued.

Official No.	Class	Name of vessel	Gross tonnage	Net tonnage	Crew	When built	Where built	Home port (where permanent document issued)
165857	Barge	Vincent R.	814	314	1	1911	Kingston, N. Y.	New York, N. Y.
163079	do	Vincent McNally	410	440	2	1907	Elkton, Md.	Wilmington, Del.
167744	do	Vincent E. Bird	247	247	1	1919	Cohoes, N. Y.	New York, N. Y.
169406	do	Viola Henry	358	358	1	1907	Kingston, N. Y.	Do.
61141	Scow	Violet	26	26	0	1897	Seattle, Wash.	Tacoma, Wash.
61169	Barge	Violet	334	334	1	1897	Elkton, Md.	Baltimore, Md.
61168	do	Violet F. Higgins	298	298	1	1902	Rondout, N. Y.	New York, N. Y.
61170	do	Virginia	383	383	2	1901	Elkton, Md.	Wilmington, Del.
163222	do	Virginia	144	131	1	1907	Elkton, Md.	Newport News, Va.
165855	Scow	Vixen	80	80	0	1915	Seattle, Wash.	Seattle, Wash.
166279	Barge	Vixen	214	214	0	1907	Seattle, Wash.	Newport News, Va.
167214	do	Volunteer	481	481	1	1918	Kingston, N. Y.	New York, N. Y.
		W.						
164826	Scow	W. 2	47	47	0	1902	Hogulam, Wash.	Seattle, Wash.
169687	do	W. 31	268	268	0	1899	Duluth, Minn.	Duluth, Minn.
167552	do	W. B. No. 1	30	30	0	1919	Bellingham, Wash.	Seattle, Wash.
167553	do	W. B. No. 2	30	30	0	1919	do	Do.
167613	do	W. B. No. 3	30	30	0	1919	do	Do.
166673	do	W. C. P. Co.	25	25	0	1917	Seattle, Wash.	Ketchikan, Alaska.
168018	Barge	W. D. D. 257	298	298	1	1920	Weohawken, N. J.	New York, N. Y.
169019	do	W. D. D. 258	298	298	1	1920	do	Do.
67353	Scow	W. No. 1	41	41	0	1898	West Superior, Wis.	Duluth, Minn.
166684	do	W. F. P. Co. No. 1	19	19	0	1917	Bellingham, Wash.	Seattle, Wash.
166690	do	W. F. P. Co. No. 2	19	19	0	1917	do	Do.
163669	do	W. I. S. & G. Co. No. 1	108	178	0	1908	Decatur, Wash.	Do.
163685	do	W. I. S. & G. Co. No. 2	100	100	0	1909	do	Do.
163946	do	W. I. S. & G. Co. No. 3	100	100	0	1909	do	Do.
166579	do	W. L. & B. Co. No. 1	68	68	0	1916	Gertrude, Wash.	Do.
168297	do	W. M. & B. Co. No. 1	148	148	0	1921	Hogulam, Wash.	Do.
164726	do	W. P. Co. No. 2	25	25	0	1912	Seattle, Wash.	Ketchikan, Alaska.
164726	do	W. P. Co. No. 3	25	25	0	1912	do	Do.
164870	do	W. P. Co. No. 4	23	23	0	1912	do	Do.
164871	do	W. P. Co. No. 5	23	23	0	1912	do	Do.
166873	Barge	W. R. O. 6	8	8	1	1923	New Madrid, Mo.	St. Louis, Mo.
166900	Scow	W. R. O. No. 3	23	23	1	1917	Blaine, Wash.	Seattle, Wash.
166901	do	W. R. O. No. 4	23	23	1	1917	do	Do.
166902	do	W. R. O. No. 5	23	23	1	1917	do	Do.
164793	do	W. R. & F. Co. No. 1	16	16	0	1913	Seattle, Wash.	Do.
163978	do	W. T. & B. Co. 1	145	145	0	1909	do	Do.
163991	do	W. T. & B. Co. 2	158	158	0	1909	do	Portland, Oreg.
164018	do	W. T. & B. Co. 4	194	194	0	1910	do	Seattle, Wash.
164045	do	W. T. & B. Co. 5	113	113	0	1910	do	Do.
164073	do	W. T. & B. Co. 6	113	113	0	1910	do	Do.
164298	do	W. T. & B. Co. 7	488	488	0	1910	do	Newport, Oreg.
164547	do	W. T. & B. Co. 8	198	198	0	1911	do	Portland, Oreg.
164558	do	W. T. & B. Co. 9	198	198	0	1911	do	Do.
164643	do	W. T. & B. Co. 10	208	208	0	1911	do	Seattle, Wash.
164644	do	W. T. & B. Co. 11	208	208	0	1911	do	Do.
164769	do	W. T. & B. Co. 13	231	231	0	1912	do	Do.
164802	do	W. T. & B. Co. 14	231	231	0	1912	do	Do.
164921	do	W. T. & B. Co. 15	231	231	0	1912	do	Do.
165100	do	W. T. & B. Co. 19	231	231	0	1912	do	Do.
165435	do	W. T. & B. Co. 21	105	105	0	1913	do	Do.
167085	do	W. T. & B. Co. 30	448	448	0	1909	Portland, Oreg.	Do.
166818	do	W. T. & B. Co. 31	339	339	0	1913	do	Do.
165017	do	W. T. & B. Co. 32	253	253	0	1912	Seattle, Wash.	Do.
48993	do	W. T. & B. Co. 33	733	733	25	1902	Port Blakely, Wash.	Juneau, Alaska.
162438	do	W. T. & B. Co. 34	119	119	0	1905	Harper, Wash.	Seattle, Wash.
166819	do	W. T. & B. Co. 35	339	339	0	1914	Portland, Oreg.	Do.
166820	do	W. T. & B. Co. 36	340	340	0	1914	do	Do.
166309	Barge	W. T. & B. Co. No. 38	529	494	3	1916	do	Do.
166310	do	W. T. & B. Co. No. 39	529	494	4	1916	do	Do.
162917	Scow	W. T. & B. Co. 40	92	92	0	1906	do	Do.
165528	do	W. T. & B. Co. 43	201	201	0	1913	Seattle, Wash.	Do.
165234	do	W. T. & B. Co. 44	143	143	0	1913	do	Do.
164663	do	W. T. & B. Co. 46	280	280	0	1911	do	Do.
164704	do	W. T. & B. Co. 47	195	195	0	1911	do	Do.
165255	do	W. T. & B. Co. 48	88	88	0	1913	do	Do.
166665	do	W. T. & B. Co. No. 52	353	358	0	1917	Portland, Oreg.	Do.
163263	do	W. T. & B. Co. No. 53	27	27	0	1907	Everett, Wash.	Do.
164319	do	W. T. & B. Co. No. 54	81	81	0	1910	do	Do.
167054	do	W. T. & B. Co. No. 55	456	456	0	1915	Portland, Oreg.	Do.

1 Formerly scow H. & S. No. 14.

2 Formerly scow C. O. Co. No. 31.

3 Formerly scow Union No. 2.

4 Formerly scow Lolo.

5 Formerly scow Jacqueline.

6 Formerly scow C. O. Co. No. 35.

7 Formerly scow C. O. Co. No. 36.

8 Formerly barge O. C. Co. No. 88.

9 Formerly barge O. C. Co. No. 89.

10 Formerly scow Washon No. 1.

11 Formerly scow Chesley No. 6.

12 Formerly scow Chesley No. 7.

13 Formerly scow Chesley No. 11.

14 Formerly scow Chesley No. 14.

15 Formerly scow Chesley No. 16.

16 Formerly scow A.

17 Formerly scow B.

18 Formerly scow C. O. Co. No. 6.

† Rebuilt 1907

UNRIGGED MERCHANT VESSELS OF THE UNITED STATES—Continued.

Official No.	Class.	Name of vessel.	Gross tonnage.	Net tonnage.	Crew.	When built.	Where built.	Home port (where permanent document issued).
167034	Scow	W. T. & B. Co. No. 57	440	440	0	1915	Portland, Oreg.	Portland, Oreg.
167759	do.	W. T. & B. Co. No. 58	22	22	0	1919	Seattle, Wash.	Do.
166821	Barge	W. T. & B. Co. No. 60	718	718	0	1914	Portland, Oreg.	Do.
167772	Scow	W. T. & B. Co. No. 61	321	321	0	1919	Aberdeen, Wash.	Do.
167779	do.	W. T. & B. Co. No. 62	320	320	0	1919	do.	Do.
168471	do.	W. T. & B. Co. No. 63	335	335	0	1922	Port Blakely, Wash.	Do.
165603	do.	W. T. Co. No. 2	59	59	0	1912	South Bend, Wash.	Port Townsend, Wash.
166632	do.	W. T. Co. No. 2	243	243	0	1917	Everett, Wash.	Seattle, Wash.
212921	Barge	W. T. Co. No. 7	68	68	1	1916	Long Beach, Calif.	Los Angeles, Calif.
168588	do.	W. T. Co. No. 8	173	173	1	1923	do.	Do.
168589	do.	W. T. Co. No. 9	173	173	1	1923	do.	Do.
168569	Scow	W. T. Co. No. 10	287	287	0	1923	Everett, Wash.	Tacoma, Wash.
168370	do.	W. T. Co. No. 11	287	287	0	1923	do.	Do.
168371	do.	W. T. Co. No. 12	293	293	0	1923	do.	Do.
168372	do.	W. T. Co. No. 13	287	287	0	1924	do.	Do.
168375	do.	W. T. Co. No. 14	287	287	0	1924	do.	Do.
168955	do.	W. T. Co. No. 15	285	285	0	1924	do.	Do.
168956	do.	W. T. Co. No. 16	286	286	0	1924	do.	Do.
168957	do.	W. T. Co. No. 17	286	286	0	1924	do.	Do.
168958	do.	W. T. Co. No. 18	286	286	0	1924	do.	Do.
168959	do.	W. T. Co. No. 19	286	286	0	1924	do.	Do.
165672	Canal boat	W. A. Fillon	104	98	1	1914	Waterford, N. Y.	Albany, N. Y.
165470	Barge	W. A. Golden	402	402	1	1912	South Rondout, N. Y.	New York, N. Y.
168894	Scow	W. A. Hanscom	330	330	1	1914	Brooklyn, N. Y.	Do.
168047	Barge	W. A. Johnson	12	12	1	1920	Cottonwood Point, Mo.	St. Louis, Mo.
167300	Canal boat	W. B. Walsh	132	132	0	1899	Durhamville, N. Y.	New York, N. Y.
163541	do.	W. C. Lafountain	104	99	1	1908	Champlain, N. Y.	Rouses Point, N. Y.
163027	Barge	W. D. Dittmar	374	374	1	1906	Kingston, N. Y.	New York, N. Y.
168993	do.	W. E. Hodger	485	485	1	1924	do.	Do.
166538	do.	W. E. Maxson	946	945	5	1916	Westlake, La.	Galveston, Tex.
162763	Canal boat	W. F. Hascom	103	98	1	1906	Whitehall, N. Y.	Albany, N. Y.
165500	Barge	W. Ferdinand Armstrong	382	371	1	1913	Athens, N. Y.	New York, N. Y.
162231	Canal boat	W. F. Cody	103	98	1	1903	Watervliet, N. Y.	Albany, N. Y.
63062	Scow	W. F. Nelson	23	23	0	1902	Seattle, Wash.	Seattle, Wash.
167155	do.	W. H. Boner	243	242	1	1918	Everett, Wash.	Do.
162401	Barge	W. H. Brown	301	339	1	1903	do.	Do.
81637	do.	W. H. Meyer	94	94	1	1898	Benton Harbor, Mich.	Milwaukee, Wis.
93037	do.	W. J. Bennett	321	321	1	1901	Port Richmond, N. Y.	New York, N. Y.
63033	do.	W. J. Cleary	285	285	0	1900	Rondout, N. Y.	Do.
166982	Canal boat	W. J. McCourt	117	113	1	1914	Watervliet, N. Y.	Albany, N. Y.
162729	Barge	W. J. Saylor	456	456	1	1906	Elkton, Md.	Philadelphia, Pa.
162873	do.	W. J. Turck	334	334	1	1905	Rondout, N. Y.	New York, N. Y.
164146	Canal boat	W. L. Fee	104	99	1	1889	Durhamville, N. Y.	Albany, N. Y.
167276	Barge	W. L. Smith	422	418	1	1918	Kingston, N. Y.	New York, N. Y.
167693	do.	W. M. Floring	257	257	1	1916	do.	Albany, N. Y.
63076	Canal boat	W. N. Sweet	105	100	1	1902	Whitehall, N. Y.	New York, N. Y.
168323	Barge	W. P. Runyon	456	456	1	1906	Perth Amboy, N. J.	Do.
163877	do.	W. R. Markle	266	266	3	1909	Parkersburg, W. Va.	Pittsburgh, Pa.
167353	do.	W. S. Aiden	421	421	1	1918	Kingston, N. Y.	New York, N. Y.
162528	Canal boat	W. S. Bennett	103	98	1	1904	Champlain, N. Y.	Albany, N. Y.
163870	do.	W. S. Gingsby	123	117	1	1909	Whitehall, N. Y.	New York, N. Y.
163034	Scow	W. S. M. Co.	11	11	0	1901	Lopez, Wash.	Port Townsend, Wash.
166806	Barge	W. T. Hirney	485	485	1	1917	South Rondout, N. Y.	New York, N. Y.
162779	Canal boat	W. W. Richards	102	97	1	1900	Rondout, N. Y.	Albany, N. Y.
80834	Barge	Waccomaw	349	336	3	1881	Port Jefferson, N. Y.	Boston, Mass.
165130	do.	Waco	152	152	1	1913	Kingston, N. Y.	New York, N. Y.
166501	do.	Wakefield	242	242	1	1916	do.	Do.
168040	do.	Wakefield	287	277	3	1885	Wilmington, Del.	Wilmington, N. C.
63021	do.	Wakefield	481	481	1	1923	Brooklyn, N. Y.	New York, N. Y.
163944	Scow	Waldron	7	7	0	1900	Port Angeles, Wash.	Seattle, Wash.
63934	Barge	Waller No. 2	7	7	0	1912	Kingston, Tenn.	Chattanooga, Tenn.
62978	Scow	Walt	7	7	0	1896	Anacortes, Wash.	Port Townsend, Wash.
166281	Barge	Walter	168	168	0	1901	Rondout, N. Y.	New York, N. Y.
169707	Scow	Walter V.	10	10	3	1922	Bridport, Vt.	Burlington, Vt.
162420	Canal boat	Walter Mallon	104	98	1	1905	Whitehall, N. Y.	Albany, N. Y.
166162	do.	Walter E. Dunbar	105	98	1	1901	North Bay, N. Y.	Do.
163159	do.	Walter H. Yell	104	99	1	1907	Whitehall, N. Y.	Do.
163625	do.	Walter N. Weeks	131	125	1	1908	do.	Do.
62989	Barge	Waltur P. Crane	319	319	1	1894	Rondout, N. Y.	New York, N. Y.
62940	do.	Waltun	457	457	1	1896	Elizabethport, N. J.	Do.
165123	do.	Wanderoliff	399	399	1	1912	Mariners Harbor, N. Y.	Do.
163447	do.	Wanderer	300	300	0	1908	Perth Amboy, N. J.	Do.
166384	do.	Wansley (tanker)	697	693	1	1916	Westlake, La.	Galveston, Tex.
63036	do.	Warfield	144	128	2	1901	Port Richmond, N. Y.	Baltimore, Md.
167178	do.	Warren	320	320	1	1918	Brooklyn, N. Y.	Do.
162609	do.	Warren H. Brown	478	478	1	1906	Perth Amboy, N. J.	New York, N. Y.
168440	do.	Warren W. Clute	240	240	1	1922	Kingston, N. Y.	Rochester, N. Y.

1 Formerly scow C. C. Co. No. 11.

a scow C. C. Co. No. 37.

3 Formerly b ga. s. W. T. & B. Co. 37.

c ga. s. AIKI.

4 Formerly scow Forest No. 1.

5 Formerly scow Forest No. 2.

6 Formerly scow J. O. J. No. 5.

6 Formerly canal boat Morgan Griswold.

7 Formerly barge John Zimmer.

UNRIGGED MERCHANT VESSELS OF THE UNITED STATES—Continued.

Official No.	Class	Name of vessel.	Gross tonnage.	Net tonnage.	Crew.	When built.	Where built.	Home port (where permanent document issues).
163708	Barge	Warwick	405	405	1	1897	Elkton, Md.	Philadelphia, Pa.
168923	Scow	Wash No. 2	247	247	0	1924	Seattle, Wash.	Seattle, Wash.
168924	do	Wash No. 3	247	247	0	1924	do	do
43062	Barge	Washington	346	333	1	1897	Baltimore, Md.	Newport News, Va.
163020	Scow	Washington	198	198	0	1906	Seattle, Wash.	Seattle, Wash.
163039	do	Washington No. 1	150	150	0	1906	do	do
163040	do	Washington No. 3	95	95	0	1906	do	Tacoma, Wash.
163456	do	Washington No. 5	66	66	0	1907	Anacortes, Wash.	Seattle, Wash.
164401	do	Washington No. 6	97	97	0	1911	Seattle, Wash.	do
165076	do	Washington No. 13	15	15	0	1912	do	do
165389	Barge	Washoe	279	257	0	1908	Perth Amboy, N. J.	Perth Amboy, N. J.
63060	Scow	Wasp	15	15	0	1902	Wales Island, Alaska	Ketchikan, Alaska
62994	do	Wat	18	18	0	1896	Anacortes, Wash.	Seattle, Wash.
165097	Barge	Waterliff	406	406	1	1912	Port Richmond, N. Y.	New York, N. Y.
63030	do	Water Queen	165	165	1	1900	Leavenworth, Ind.	Pittsburgh, Pa.
167065	do	Watson and Hinkle Ferry	8	8	1	1917	Newport, Ark.	St. Louis, Mo.
164600	Scow	Weasel	18	18	0	1911	Quadra, Alaska	Seattle, Wash.
165290	do	Weasel	244	244	1	1913	Seattle, Wash.	St. Michael, Alaska
168706	do	Webster V	24	24	0	1923	do	Seattle, Wash.
168360	do	Webster No. IV	39	39	0	1922	do	do
164993	Barge	Welcome	14	14	1	1912	Terre Haute, Ind.	Evansville, Ind.
166591	do	Wesley	316	310	0	1916	Gildersleeve, Conn.	Hartford, Conn.
168416	do	Wespac No. 1	54	44	2	1922	Wilmington, Calif.	Los Angeles, Calif.
163666	do	Wessels	282	282	1	1908	Sleightsburg, N. Y.	New York, N. Y.
62962	Scow	West	80	76	2	1882	Brooklyn, N. Y.	do
167322	Barge	West Coast No. 1	41	41	1	1918	Long Beach, Calif.	Los Angeles, Calif.
62983	do	West End	121	121	5	1887	Millbridge, Me.	Gloucester, Mass.
168143	do	WESTERN MARYLAND RAILWAY 10	1,317	1,317	1	1921	Elizabeth, N. J.	Baltimore, Md.
166537	do	Weston	311	311	1	1916	Brooklyn, N. Y.	do
166395	do	Westport	242	235	1	1916	Wilmington, Del.	do
168522	do	Westport	481	481	1	1922	Brooklyn, N. Y.	New York, N. Y.
63038	do	Weverton	145	128	2	1901	Port Richmond, N. Y.	Baltimore, Md.
166984	do	Whale	1,144	1,144	0	1892	Toledo, Ohio	Detroit, Mich.
62955	do	Wheeling	132	92	2	1897	Baltimore, Md.	Baltimore, Md.
167387	do	Whirlwind	736	736	6	1918	Baldwinsville, N. Y.	New York, N. Y.
162229	do	White Ball	611	611	1	1904	Perth Amboy, N. J.	do
164042	do	White Crest No. 1	17	17	0	1911	Anacortes, Wash.	Seattle, Wash.
63078	do	Whitecrest No. 2	17	17	0	1902	do	do
165251	Scow	White Crest No. 3	24	24	0	1913	do	do
165262	do	White Crest No. 4	24	24	0	1913	do	do
63096	Barge	Whitehead Brothers Co.	233	233	1	1903	Rondout, N. Y.	New York, N. Y.
166683	do	White House Ferry	8	8	1	1923	Dixon, Mo.	St. Louis, Mo.
163599	do	White Marsh	433	433	0	1908	Perth Amboy, N. J.	New York, N. Y.
168732	do	Whiteport	423	423	1	1923	Kingston, N. Y.	do
62044	do	Whitestons	291	283	1	1893	Jersey City, N. J.	do
63095	do	Wilson	418	418	2	1902	Elkton, Md.	Baltimore, Md.
167735	Scow	Widgeon	91	91	0	1918	Olympic, Wash.	Tacoma, Wash.
62971	Barge	Wilburine	185	185	1	1896	Soto Roadout, N. Y.	New York, N. Y.
62899	do	Will	122	116	2	1888	Jersey City, N. J.	do
168587	Scow	Willapa No. 1	114	112	0	1923	Aberdeen, Wash.	Seattle, Wash.
168677	do	Willapa No. 2	144	144	0	1923	Hoquiam, Wash.	do
63035	Barge	William	287	287	1	1900	Rondout, N. Y.	New York, N. Y.
166647	do	William	314	309	0	1917	Gildersleeve, Conn.	Hartford, Conn.
167117	do	William	246	232	1	1917	Watervliet, N. Y.	Albany, N. Y.
167826	do	William D.	208	208	1	1907	Kingston, N. Y.	do
163240	do	William Bradford	180	180	1	1907	do	New York, N. Y.
166299	do	William B.	336	336	0	1914	Brooklyn, N. Y.	do
163033	do	William Franklin	197	197	2	1906	West Haven, Conn.	do
165549	Canal boat	William Lowery	107	99	1	1914	Whitehall, N. Y.	Albany, N. Y.
167771	Barge	William McAllister	508	508	1	1919	Kingston, N. Y.	do
167680	do	William Roach	257	257	1	1917	do	do
168214	do	William Weightman	254	254	1	1921	Cohoes, N. Y.	do
167879	do	William A. King	265	265	1	1920	Watervliet, N. Y.	New York, N. Y.
62983	do	Wm. B. Blades	340	340	1	1897	Elkton, Md.	Philadelphia, Pa.
165138	do	Wm. B. Diggs	475	423	2	1913	Bath, Me.	Wilmington, Del.
62933	do	Wm. B. Kibbee	365	348	1	1892	New Baltimore, N. Y.	New York, N. Y.
162185	do	Wm. C. Moore	465	465	1	1904	Tottenville, N. Y.	do
163786	do	William C. Moore	458	458	1	1909	Kingston, N. Y.	do
164197	Canal boat	Wm. D. Harrigan	103	98	1	1910	Waterford, N. Y.	Albany, N. Y.
164660	Barge	Wm. E. Cleary	594	594	0	1917	Brooklyn, N. Y.	New York, N. Y.
167999	do	William E. Smith	446	446	1	1920	Kingston, N. Y.	do
162400	do	William F. Donovan	247	247	0	1904	Rondout, N. Y.	do
163807	do	William F. Doyle	405	405	1	1909	Kingston, N. Y.	do
167878	do	William F. Rafferty	451	451	1	1915	do	Albany, N. Y.
168407	do	William F. Strang	240	240	1	1922	do	Rochester, N. Y.
168988	do	William G. Porter	478	478	1	1922	do	do
63097	do	Wm. H. Elliott	374	374	1	1903	Rondout, N. Y.	do
165973	Canal boat	Wm. H. Flannery	104	98	1	1915	Waterford, N. Y.	New York, N. Y.
164153	do	William H. Nealer	116	116	1	1910	Fort Ann, N. Y.	Rouses Point, N. Y.

1 Formerly barge Gladiolus. Rebuilt, 1915.

2 Formerly scow P. S. W. P. Co. No. 5.

3 Formerly barge T. B. Co. No. 1.

4 Formerly st. S. Ann Arbor No. 2.

† Rebuilt, 1914.

‡ Rebuilt, 1907.

UNRIGGED MERCHANT VESSELS OF THE UNITED STATES—Continued.

Official No.	Class.	Name of vessel.	Gross tonnage.	Net tonnage.	Crew.	When built.	Where built.	Home port (where permanent document issues).
167781	Barge	William H. Simons	471	471	1	1919	Kingston, N. Y.	Albany, N. Y.
63066	Canal boat	William I. Higgins	100	95	1	1901	Whitehall, N. Y.	Do.
62892	Barge	William J. Burlee	240	329	1	1880	Jersey City, N. J.	New York, N. Y.
167776	do	William J. Keane	377	377	1	1919	Kingston, N. Y.	Albany, N. Y.
166955	do	William J. Martin	443	443	0	1915	Brooklyn, N. Y.	New York, N. Y.
166893	Canal boat	William J. Murray	117	113	1	1914	Watervliet, N. Y.	Albany, N. Y.
168322	Barge	William J. Rankin	453	453	1	1906	Perth Amboy, N. J.	New York, N. Y.
167923	Canal boat	William J. Warwick	133	123	1	1892	Buffalo, N. Y.	Buffalo, N. Y.
63093	Barge	Wm. J. Wilson	381	381	1	1903	Brooklyn, N. Y.	New York, N. Y.
163526	Canal boat	Wm. L. Sparks	99	94	1	1907	Waterford, N. Y.	Albany, N. Y.
165071	Barge	Wm. P. Corbett	207	203	1	1906	Rondout, N. Y.	Do.
162795	Canal boat	Wm. P. Riley	105	99	1	1906	Watervliet, N. Y.	Do.
163422	Barge	William S. Keeler	476	476	1	1908	Perth Amboy, N. J.	New York, N. Y.
167846	do	William S. McAllister	490	490	1	1920	Kingston, N. Y.	Albany, N. Y.
62960	do	Wm. T. Howes	249	249	8	1891	South Rondout, N. Y.	New York, N. Y.
62946	do	Williamsburgh	277	277	0	1891	Jersey City, N. J.	Do.
165439	do	Williams Line No. 21	209	209	1	1913	Brooklyn, N. Y.	Do.
165578	do	Williams Line No. 22	206	206	1	1914	do	Do.
168348	do	Williams Line No. 38	341	341	1	1919	Jersey City, N. J.	Do.
162060	do	Willie Guinan	349	349	1	1903	Brooklyn, N. Y.	Philadelphia, Pa.
163904	Canal boat	Willie Killian	132	128	1	1908	Whitehall, N. Y.	Albany, N. Y.
163932	do	Willie McIntire	107	99	1	1915	do	Do.
163902	do	Willie Sheridan	132	128	1	1908	do	Do.
165309	do	Willie A. Shovah	104	97	1	1913	Waterford, N. Y.	Do.
162056	do	Willie J. Carbray	101	96	1	1903	Champlain, N. Y.	Rouses Point, N. Y.
168203	Barge	Willis J. Townes	185	183	1	1913	Brooklyn, N. Y.	New York, N. Y.
165491	do	Wilmington	570	570	1	1913	Rondout, N. Y.	Do.
163304	do	Wilmington	178	178	1	1906	Kingston, N. Y.	Do.
166668	do	Wilmington	768	740	2	1917	Chesapeake City, Md.	Philadelphia, Pa.
63086	do	Wilmot	225	225	1	1903	Texas City, Tex.	Galveston, Tex.
166948	do	Wilson	262	262	1	1899	Brooklyn, N. Y.	New York, N. Y.
167038	Scow	Wilson No. 1	41	41	0	1919	Anacortes, Wash.	Seattle, Wash.
167639	do	Wilson No. 2	41	41	0	1919	do	Do.
164388	do	Win	7	7	0	1911	Seattle, Wash.	Port Townsend, Wash.
63089	Barge	Winchester	145	126	2	1903	Port Richmond, N. Y.	Baltimore, Md.
168479	do	Wingdale	481	481	1	1923	Brooklyn, N. Y.	New York, N. Y.
162366	do	Wissaholcon	400	400	1	1906	Camden, N. J.	Philadelphia, Pa.
168262	do	WISSAHICKON	351	343	2	1921	Chester, Pa.	Port Arthur, Tex.
63018	Dredge	Withlacoochee No. 3	226	226	1	1900	Port Inglis, Fla.	Cedar Keys, Fla.
63063	Barge	Withlacoochee No. 6	361	361	1	1901	do	Do.
63079	do	Withlacoochee No. 8	361	361	1	1902	do	Do.
63098	do	Withlacoochee No. 11	173	173	1	1903	do	Do.
162110	do	Withlacoochee No. 12	173	173	1	1903	do	Do.
162111	do	Withlacoochee No. 13	173	173	1	1903	do	Do.
162296	do	Withlacoochee No. 14	173	173	1	1904	do	Do.
163153	Scow	Wolverine	406	406	1	1907	Winslow, Wash.	St. Michael, Alaska.
165048	Barge	Woodcliff	430	430	0	1912	Port Richmond, N. Y.	New York, N. Y.
168551	do	Woodlawn	481	481	1	1922	Brooklyn, N. Y.	Do.
63077	do	Woodmont	304	262	2	1901	do	Baltimore, Md.
166730	do	Woodrow	314	309	0	1917	Gildersleeve, Conn.	Hartford, Conn.
168550	do	Woodstock	481	481	1	1922	Brooklyn, N. Y.	New York, N. Y.
168503	do	World	198	198	1	1897	Astoria, N. Y.	Do.
168335	do	Wroeking Boat No. 1	40	40	0	1917	Pittsburgh, Pa.	Pittsburgh, Pa.
63071	do	Wyandotte	261	245	1	1902	Wilmington, Del.	Philadelphia, Pa.
168263	do	Wylla	348	348	2	1921	Beardstown, Ill.	Peoria, Ill.
Y.								
168607	Scow	Yaquina	339	339	0	1923	Houghton, Wash.	Portland, Oreg.
215107	Barge	YENRUT IV	670	556	3	1917	Philadelphia, Pa.	Philadelphia, Pa.
166587	do	Yosemite	236	236	1	1916	Rondout, N. Y.	New York, N. Y.
162044	do	Youghiogheny	154	109	2	1903	Baltimore, Md.	Baltimore, Md.
168960	do	Youngstown	470	470	1	1924	Mariners Harbor, N. Y.	Do.
168667	House boat	Your Friend	27	27	1	1923	Alexandria, Bay, N. Y.	Cape Vincent, N. Y.
166162	Barge	Yuleo	286	286	0	1915	Tottenville, N. Y.	New York, N. Y.
109039	do	YUMA (T)	123	123	0	1916	Ambridge, Pa.	Port Arthur, Tex.
168927	do	Yuma	281	281	1	1924	Kingston, N. Y.	New York, N. Y.
Z.								
66027	Canal boat	Zenith	110	99	0	1899	Watervliet, N. Y.	Rouses Point, N. Y.
66028	Scow	Zenith	30	30	0	1899	West Superior, Wis.	Duluth, Minn.
163539	do	Zenith	365	365	6	1908	Superior, Wis.	Do.

INDEX TO COMPOUND NAMES.

- Abbe, A. N. (cni. bt.)
 Abbe, Mary (ga. s.)
 Achorn, M. A. (sch.)
 Achard, A. O. (*st. p.)
 Adair, Robert (ga. s.)
 Adair, Robin (st. s.)
 Ada, Lady (sch. y.)
 Adams, Cuyler (st. s.)
 Adams, John (st. s.)
 Adams, Kate (st. s.)
 Adams, Quincy (bge.)
 Adams, Sam (ga. s.)
 Adams, Walter (st. s.)
 Adams, G. O. (st. s.)
 Adams, I. Q. (ga. s.)
 Adams, J. Q. (ga. s.)
 Adams, M. O. (ga. s.)
 Adams, M. W. (st. s.)
 Adams, Jessie B. (st. s.)
 Adams, R. Mortimer (cni. bt.)
 Adams, President (st. s.)
 Addis, W. D. (ga. s.)
 Addison, Josephine (st. s.)
 Addison, Mildred (sch.)
 Adella, Ada (ga. s.)
 Adeline, Julia (ga. s.)
 Adella, Mary (ga. s.)
 Adgate, Dorothy (*st. p.)
 Adkins, Capt. (ga. s.)
 Adkins, Stella (ga. s.)
 Adler, Leopold (st. s.)
 Admiral, Fort (sch.)
 Agassiz, R. L. (st. s.)
 Age, Golden (st. s.)
 Age, Steel (st. s.)
 Agnes, Ella (sch.)
 Agnes, Betty (st. s.)
 Agnes, Lizzie (bge.)
 Agnes, Mildred (ga. s.)
 Agnes, Rosie (sch.)
 Agnew, William G. (st. s.)
 Aid, Emergency (st. s.)
 Ailes, John W. (st. s.)
 Aikin, David K. (sch.)
 Alabama, Fourth (st. s.)
 Aia, Mauna (st. s.)
 Aiarlo, Joseph (ga. p.)
 Alaska, Pride of (ga. s.)
 Alaska, Star of (slip.)
 Albaugh, George A. (ga. s.)
 Albaugh, Harry F. (slip.)
 Albert, Capt. (bge.)
 Alice, Ethel (ga. s.)
 Alden, Betty (st. p.)
 Alden, W. S. (bge.)
 Alden, Lady (ga. y.)
 Aldrich, Hattie L. (st. s.)
 Alexander, H. F. (st. s.)
 Alexander, H. G. (slip.)
 Alexander, Dorothy (st. s.)
 Alexander, Douglas (st. s.)
 Alexander, Emma (st. s.)
 Alexander, Gen. (st. p.)
 Alexander, Ruth (st. s.)
 Alfred, Charles (sch.)
 Alfreda, Bertie (ga. s.)
 Alice, Elizabeth (ga. s.)
 Alice, Elva (ga. s.)
 Alice, Lillie (sch.)
 Alice, Mary (ga. s.)
 Alice H. Mary (ga. y.)
 Alice, Virginia (ga. s.)
 Allen, R. J. (slip.)
 Allen, Charles F. (st. s.)
 Allen, Dorothy (ga. s.)
 Allen, Elsie (ga. s.)
 Allen, Ethan (st. s.)
 Allen, George (st. p.)
 Allen, Lee (ga. s.)
 Allen, Stella (ga. s.)
 Allison, Nettie (ga. s.)
 Alles, Mattie J. (sch.)
 Allison, R. T. (ga. s.)
 Allmond, Katie (sch.)
 Allyn, G. B. (st. s.)
 Allyn, Horace A. (sch.)
 Alma, Bertha (ga. s.)
 Alma, Hattie (ga. s.)
 Alma, City of (st. s.)
 Alphonse, Mary (ga. s.)
 Allo, Palo (st. s.)
 Alton, City of (st. s.)
 Alvah, J. H. (ga. s.)
 Alyce, Lady (st. s.)
 Amar, V. F. (bge.)
 Amberg, William A. (st. s.)
 Amboy, Perth (st. p.)
 Amboy, Perth (st. s.)
 Amelia, Ann (slip.)
 Ames, Wm. D. (st. s.)
 America, Pan (ga. s.)
 America, Pan (st. s.)
 American, Latin (st. s.)
 American, North (st. s.)
 American, South (st. s.)
 Ames, K. L. (*st. p.)
 Ames, Oakes (sch.)
 Ammon, P. L. (ga. s.)
 Amos, Wm. (ga. s.)
 Amsterdam, New (st. p.)
 Amundsen, Roald (ga. s.)
 Anacortes, City of (ga. s.)
 Anderson, G. F. (sch.)
 Anderson, S. E. (sch.)
 Anderson, T. W. (ga. s.)
 Anderson, W. D. (st. s.)
 Anderson, Alden (st. s.)
 Anderson, Crampton (st. s.)
 Anderson, Harry (slip.)
 Anderson, James H. (bge.)
 Anderson, Joe (st. s.)
 Anderson, John (st. s.)
 Anderson, Beesie A. (ga. s.)
 Anderson, Frank S. (sch.)
 Anderson, Malvina B. (sch.)
 Anderson, Olive M. (ga. s.)
 Andrew, A. Platt (ga. s.)
 Andrews, A. M. (cni. bt.)
 Andrews, W. H. (st. s.)
 Andrews, Ella (st. s.)
 Andrews, Ella O. (sch.)
 Andrews, Maggie (sch.)
 Andrews, Matthew (st. s.)
 Angeles, City of (st. s.)
 Angeles, Los (st. s.)
 Angeles, The (st. s.)
 Ann, Betsy (ga. p.)
 Ann, Betsy (*st. p.)
 Ann, Elizabeth (sch.)
 Ann, Elizabeth (ga. s.)
 Ann, Hester (ga. s.)
 Ann, Margaret (sch.)
 Ann, Mary (ga. s.)
 Ann, Mary (ga. s.)
 Ann, Martha (sch.)
 Ann, Nancy (ga. s.)
 Ann, Sallie (slip. y.)
 Ann, Sarah (ga. s.)
 Ann, Vernetta (sch.)
 Anna, Mary (ga. s.)
 Anna, Polly (ga. s.)
 Annapolis, City of (st. s.)
 Anne, Kitty (ga. y.)
 Anne, Princess (ga. s.)
 Anne, Queen (st. p.)
 Annie, Frances (ga. s.)
 Annie, Lillian (ga. s.)
 Anton, E. (st. s.)
 Arbor No. 3, Ann (st. s.)
 Arbor No. 4, Ann (st. s.)
 Arbor No. 5, Ann (st. s.)
 Arbor No. 6, Ann (st. s.)
 Arbuckle, John (st. s.)
 Archbold, John D. (st. s.)
 Archer, J. (cni. bt.)
 Archer, May (st. s.)
 Ardito, N. (ga. s.)
 Ark, Grocery (ga. s.)
 Armiger, J. C. (sch.)
 Armiger, Margaret E. E. (sch.)
 Armory, G. W. (ga. s.)
 Armstrong, D. M. (*st. p.)
 Armstrong, Marilla (ga. s.)
 Armstrong, W. Ferdinand (bge.)
 Arnold, J. (st. s.)
 Arnold, Mary (st. s.)
 Arrow, Broad (st. s.)
 Arrow, China (st. s.)
 Arrow, Dixie (st. s.)
 Arrow, Empire (st. s.)
 Arrow, India (st. s.)
 Arrow, Japan (st. s.)
 Arrow, Java (st. s.)
 Arrow, Levant (st. s.)
 Arrow, Red (ga. y.)
 Arrow, Royal (st. s.)
 Arrow, Standard (st. s.)
 Arrow, Sylvan (st. s.)
 Arrow, Yankee (st. s.)
 Arsander, R. (ga. s.)
 Arthur, President (st. s.)
 Arundel, Anne (st. s.)
 Ashbridge, Samuel H. (st. s.)
 Asher, Joseph (cni. bt.)
 Ashland, City of (*st. p.)
 Ashley, J. B. (st. s.)
 Astel, John B. (st. s.)
 Athens, Hudson (ga. s.)
 Atkinson, Margaret (ga. s.)
 Atlanta, City of (st. s.)
 Atterbury, W. W. (st. s.)
 Auchincloss, John W. (st. s.)
 Auger, For (ga. s.)
 Augusta, City of (st. s.)
 Augusta, Rosa (slip.)
 Augustus, A. A. (st. s.)
 Austin, J. J. B. (st. s.)
 Austin, City of (*sch.)
 Austin, Calvin (st. s.)
 Austin, William (sch.)
 Avalon, Georgia (ga. s.)
 Atwood, E. S. (st. s.)
 Atwood, J. R. (ga. s.)
 Atwood, Edward S. (st. s.)
 Atwood, Fannie Belle (sch.)
 Aven, Minnie (sch.)
 Avery, Maria (sch.)
 Avery, Edward F. (st. s.)
 Averill, Jas. K. (st. s.)
 Avetta, Helen (ga. s.)
 Avon, Fred (*st. s.)
 Avers, Frederick H. (ga. s.)
 Ayr IV, Ben (ga. y.)
 Azul, Cerro (st. s.)
 Bach, Henrietta (sch.)
 Bacon, Granville R. (sch.)
 Baer, Beatrice (st. s.)
 Baker, Ethel (cni. bt.)
 Bailey, O. W. (st. s.)
 Bailey, Ann (st. p.)
 Bailey, Bill (scow.)
 Bailey, Harry F. (bge.)
 Bailey, Joseph (ga. s.)
 Arbor No. 3, Ann (st. s.)
 Baird, Charles W. (*sch.)
 Baird, Edward R. Jr. (sch.)
 Baird, Gordon C. (bge.)
 Baird, John (st. s.)
 Baker, Franklin (ga. s.)
 Baker, Mount (ga. s.)
 Baker, Benny W. (ga. s.)
 Baker, Charles J. (st. s.)
 Baker, Fannie L. (st. s.)
 Baker, Frank A. (ga. s.)
 Baker, Frank A. Jr. (bge.)
 Baker, George F. (st. s.)
 Baker, Mary A. (bge.)
 Baldwin, A. (st. s.)
 Baldwin, J. R. (bge.)
 Baldwin, Albert (ga. s.)
 Baldwin, Albert (slip.)
 Baldwin, Leslie (st. s.)
 Baldwin, Wm. H. (st. s.)
 Ball, Frank C. (st. s.)
 Ball, Fred (ga. s.)
 Ball No. 4, Fred (ga. s.)
 Ballough, Faugh-A (scow.)
 Ballinger, Ada (ga. s.)
 Balster, George D. (ga. s.)
 Baltar, Mercedes (sch.)
 Baltimore, City of (st. s.)
 Baltimore, Lord (st. s.)
 Bancroft, W. H. (*st. p.)
 Band, Blue (bge.)
 Band, Elizabeth (sch.)
 Bang, The (ga. s.)
 Bangor, City of (st. s.)
 Bangor, City of (st. p.)
 Bay, Bowry (st. s.)
 Bay, Curtis (st. s.)
 Banks, Wm. T. (ga. s.)
 Barbara, Lady (ga. s.)
 Barber, Libbie (st. s.)
 Bardeleben, De (st. s.)
 Barker, Captain (ga. s.)
 Barkley, R. O. (ga. s.)
 Barkley, Laura J. (slip.)
 Barlum, Thomas (st. s.)
 Barium, John J. (st. s.)
 Barnes, F. O. (ga. s.)
 Barnes, F. J. (bge.)
 Barnes, Geo. B. (cni. bt.)
 Barnes, George W. (st. s.)
 Barnes, Henry F. (sch.)
 Barnes, Irene (ga. s.)
 Barnes, Iva B. (ga. s.)
 Barnes, Laura Annie (sch.)
 Barnes, Susie F. (ga. s.)
 Barnsdall, T. N. (sch.)
 Barnum, George G. (st. s.)
 Barr, Alice L. (st. s.)
 Barr, John O. (*st. p.)
 Barratt, Edgar G. (cni. bt.)
 Barre, Wilkes (st. s.)
 Barrett, R. J. (st. s.)
 Barrett, Ada (st. s.)
 Barrett, John (*st. p.)
 Barrett, Ed. E. (st. s.)
 Barrett, Hugh O. (st. s.)
 Barrett, Mary F. (sch.)
 Barrett, N. John (st. s.)
 Barrett, Oscar F. (*st. p.)
 Barron, Anna (st. s.)
 Barron, Robert (ga. s.)
 Barry, P. J. (bge.)
 Barry, Commodore (bge.)
 Barstow, F. Q. (st. s.)
 Barth, Fred W. (bge.)
 Barth, L. L. (st. s.)
 Bartlett, Commodore (st. s.)
 Bartlett, Wilbert S. (sch.)
 Bartley, Edward L. (bge.)
 Barton, Clara (sch.)
 Barton, James (bge.)
 Barton, George F. (bge.)
 Barton, Mable L. (st. s.)
 Bartram, Eleanor F. (sch.)
 Basco, T. (*ga. p.)
 Bascom, W. F. (cni. bt.)
 Bascom, Benj. H. (cni. bt.)
 Bassett, S. H. (bge.)
 Bat, Black (scow.)
 Bateman, Arianna (sch.)
 Bateman, Frank (sch.)
 Bateman, Luther (ga. s.)
 Bateman, May (ga. s.)
 Bateman, Walter (ga. s.)
 Bateman, Daniel M. (ga. s.)
 Bateman, Edna E. (ga. s.)
 Bateman, Lena G. (ga. s.)
 Bates, Geo. W. (*st. p.)
 Baton Rouge, City of (*st. p.)
 Battle, James (st. s.)
 Bauer, William (ga. s.)
 Baughman, Helen M. (sch.)
 Bavler, W. N. (st. s.)
 Baxter, H. W. (st. s.)
 Baxter, Fred (st. s.)
 Baxter, Edgar (st. s.)
 Baxter, Horace X. (st. s.)
 Baxter, John O. (bge.)
 Baxter, Lydia Molellan (sch.)
 Baxter, Mary L. (sch.)
 Bay, Bowry (st. s.)
 Bay, Curtis (st. s.)
 Bay, Lummel (ga. s.)
 Bay, Miller (ga. s.)
 Bay, Put in (st. s.)
 Bay, Star of the (ga. s.)
 Bayle, George S. (bge.)
 Beach, A. F. (st. p.)
 Beach, General (*st. p.)
 Beach, Island (ga. s.)
 Beach, Manhattan (st. p.)
 Beach, Midland (st. p.)
 Beach, Palm (st. s.)
 Beach, Pleasure (st. p.)
 Beachem, Harrison T. (sch.)
 Beal, Sylvia (ga. s.)
 Beal, Thomas P. (st. s.)
 Beale, Mary J. (ga. s.)
 Beale, Dana (ga. s.)
 Beaman, Maggie (slip.)
 Bean, Cecil N. (*st. p.)
 Bean, Robert L. (sch.)
 Bear, Teddy (ga. s.)
 Beard, Blue (bge.)
 Beard, Edith (st. s.)
 Beard, James (st. s.)
 Barrett, R. J. (st. s.)
 Beardstown, City of (*st. p.)
 Barrett, John (*st. p.)
 Beatrice, Clara (sch.)
 Beatrice, Rosie (sch.)
 Beattie, Tom (sch.)
 Beauchamp, Charles T. (sch.)
 Beauchamp, Ida V. (slip.)

- Beaumont, City of (brk).
 Beazley, Marie C. (*sch.).
 Beck, H. G. (st. s.).
 Becker, W. H. (st. s.).
 Becker, John A. (ga. s.).
 Beckwith, F. H. (st. s.).
 Bedell, Ossian (st. s.).
 Bedford, A. C. (st. s.).
 Bedford, E. T. (st. s.).
 Bedworth, Ida (sp.).
 Bee, May (ga. s.).
 Bee Line, Dixie (*st. p.).
 Behre, J. H. (bge.).
 Behrman, Martin (st. s.).
 Begley, Edward (st. s.).
 Belen, Maria (sch.).
 Bell, W. T. (sch.).
 Bell, Alma (ga. s.).
 Bell, Anna (ga. s.).
 Bell, Betsey (st. s.).
 Bell, Blue (bge.).
 Bell, Carrie (ga. s.).
 Bell, Clara (slp.).
 Bell, Daniel (ga. s.).
 Bell, Eva (sch.).
 Bell, George O. (ga. s.).
 Bell, Hattie (st. s.).
 Bell, Jennie D. (sch.).
 Bell, John W. (*sch.).
 Bell, Julia W. (sch.).
 Bell, Liberty (st. s.).
 Bell, Lizzie (ga. s.).
 Bell, Lottie (slp.).
 Bell, Lucy (*ga. p.).
 Bell, Lucy (ga. s.).
 Bell, Lula (slp.).
 Bell, Margaret (ga. s.).
 Bell, May (ga. s.).
 Bell, May (*ga. p.).
 Bell, Mary (st. s.).
 Bell, Mary A. (*st. p.).
 Bell, Lizzie (ga. s.).
 Bell, Nettie (slp.).
 Bell, Sir Isaac Lothian (sch.).
 Bell, Virginia (ga. s.).
 Belle, Allegheny (*ga. p.).
 Belle, Annie (ga. s.).
 Belle, Annie (sch.).
 Belle, Eastern (ga. s.).
 Belle, Edna (ga. s.).
 Belle, Ella (*ga. p.).
 Belle, Emille (sch.).
 Belle, Etta (ga. p.).
 Belle, Eula (ga. s.).
 Belle, Fairy (*ga. p.).
 Belle, Fannie (st. s.).
 Belle, Flora (ga. s.).
 Belle, Harbor (*st. p.).
 Belle, Haven (st. s.).
 Belle, Highland (ga. s.).
 Belle, Island (ga. s.).
 Belle, Island (ga. p.).
 Belle, Island (st. s.).
 Belle, Lilly (sch.).
 Belle, Linnie (ga. s.).
 Belle, Mae (*ga. p.).
 Belle, Mary (st. s.).
 Belle, May (sch.).
 Belle, Nettie (slp.).
 Belle, Nora (ga. s.).
 Belle, Ocean (ga. s.).
 Belle, Ohio (ga. p.).
 Belle, Rulo (*ga. p.).
 Belle, Tennessee (*st. p.).
 Belle, Valley (*st. p.).
 Belle, Village (sch.).
 Bellegarde, Joseph (cnl. bt.).
 Bellinger, A. A. (st. s.).
 Bellows, Joseph F. (st. s.).
 Belmont, Perry (ga. s.).
 Bend, North (st. s.).
 Benedict, Gilbert W. (bge.).
 Benner, Elizer A. (ga. s.).
 Benner, Geo. F. (cnl. bt.).
 Bennett, G. G. (bge.).
 Bennett, G. W. (ga. s.).
 Bennett, J. E. (ga. s.).
 Bennett, K. E. (bge.).
 Bennett, M. V. (ga. s.).
 Bennett, O. N. (sch.).
 Bennett, S. J. (slp.).
 Bennett, W. J. (bge.).
 Bennett, W. S. (cnl. bt.).
 Bennett, Annie (slp.).
 Bennett, Bartie (ga. s.).
 Bennett, Lola E. (sch.).
 Bennett, Lottie (sch.).
 Bennett, Maud (slp.).
 Bennett, Freddie L. (ga. s.).
 Bennett, Grace G. (sch.).
 Bennett, Oscar D. (st. s.).
 Bennett, Willie L. (slp.).
 Bennett, W. Gertrude (ga. s.).
 Benson, Bryan D. (st. s.).
 Benton Harbor, City of (st. p.).
 Benton, John R. (ga. s.).
 Benson, R. Granger (st. s.).
 Bergen, Frank (cnl. bt.).
 Berkeley, City of (st. s.).
 Bernard, Edgar (ga. s.).
 Bernard, Mary (bge.).
 Berry, W. J. (*st. p.).
 Berry, sr., Charles (ga. s.).
 Berry, Emma O. (ga. s.).
 Berry, Janie (st. s.).
 Berry, Lloyd W. (sch.).
 Bertha, Lady (ga. y.).
 Bertrand, Alexander (cnl. bt.).
 Berwind, Edward J. (st. s.).
 Berwind, John E. (st. s.).
 Bessemer, Sir Henry (st. s.).
 Beswick, Robt. Jno. (sch.).
 Beth-By (h. bt.).
 Betts, Clarence S. (cnl. bt.).
 Beyer, Einar (ga. s.).
 Richard, Emily F. (ga. s.).
 Bickel, Charles F. (st. s.).
 Rickford, Horace M. (sch.).
 Bickley, Mary A. (slp.).
 Bicknel, William C. (st. s.).
 Biddle, Henry J. (st. s.).
 Bielman, C. F. (st. s.).
 Bielman, C. F., jr. (st. s.).
 Bigelow, A. C. (st. s.).
 Biggs, W. E. (ga. s.).
 Bigley, R. J. (cnl. bt.).
 Bill, Buffalo (ga. s.).
 Bill, Captain (ga. s.).
 Bill, Hobo (*ga. p.).
 Billar, Samuel F. (ga. s.).
 Billings, Frank (st. s.).
 Billings, George E. (sch.).
 Billo, George H. (ga. s.).
 Birchhead, (st. s.).
 Bird, Black (sch.).
 Bird, Blue (bge.).
 Bird, Haven (st. s.).
 Bird, Early (st. s.).
 Bird, Early (sch.).
 Bird, Lady (ga. s.).
 Bird, Lillie (ga. s.).
 Bird, Mary A. (sch.).
 Bird, May (ga. s.).
 Bird, Mocking (ga. s.).
 Bird, Ocean (ga. s.).
 Bird, Vincent E. (bge.).
 Birmingham, City of (st. s.).
 Birney, W. T. (bge.).
 Blisbee, William (sch.).
 Bliscoe, Earl (sch.).
 Bishop, Amanda (ga. s.).
 Bishop, Captain (bge.).
 Blaso, J. A. (st. s.).
 Blaso, Joseph (*st. p.).
 Bitters, Tansy (ga. s.).
 Black, Albert W. (ga. s.).
 Black, Clarence A. (st. s.).
 Black, Herbert F. (st. s.).
 Black, Van Lear (sch.).
 Blackman, A. and E. (ga. s.).
 Blackwell, Eliza (st. s.).
 Bladec, W. B. (ga. s.).
 Bladec, Thomas (sch.).
 Blaine, City of (ga. s.).
 Blaine, James G. (sch.).
 Blaisdell, Sara H. (ga. s.).
 Blake, Ellen (ga. s.).
 Blake, Lewis (ga. s.).
 Blanch, Haddle (st. s.).
 Blanchard, Joseph (cnl. bt.).
 Blanche, Clara (ga. s.).
 Blanche, Evnie (ga. s.).
 Blanche, Minnie (slp.).
 Blankenburg, Rudolph (st. s.).
 Blankford, Wm. J. (ga. s.).
 Blight, James (*sch.).
 Block, Harry L. (st. s.).
 Block, Joseph (st. s.).
 Blockson, L. T. (ga. s.).
 Bloom, Nelson (sch.).
 Bloxum, J. M. (scow).
 Blue, Cadet (bge.).
 Bluff, High (ga. s.).
 Bluffton, City of (st. s.).
 Blum, Hermine (ga. s.).
 Blum, Sarah (ga. s.).
 Blundon, William (st. s.).
 Bly, Nellie (ga. s.).
 Boardman, John W. (st. s.).
 Boas, Helen R. (cnl. bt.).
 Bob, Fighting (ga. s.).
 Bock, Isolda (*sch.).
 Boeckling, G. A. (st. p.).
 Boogs, L. T. (ga. s.).
 Boggs, Wm. F. (sch.).
 Bogue, Virgil G. (st. s.).
 Boland, John J. (st. s.).
 Boles, Catherine O. (bge.).
 Boles, Mollie J. (cnl. bt.).
 Bond, Alexander (sch.).
 Bond, Clara (*st. p.).
 Bond, Hugh (st. s.).
 Bond, George W. (ga. s.).
 Bond, Hugh L., jr. (st. s.).
 Bond, Samuel O. (ga. s.).
 Boner, W. H. (scow).
 Bonheur, Forte (ga. s.).
 Bonnett, Flua (bge.).
 Boody, David A. (st. s.).
 Booth, A. (sch.).
 Booth, A. (ga. s.).
 Booth, Alice (slp.).
 Booth, William (sch.).
 Booth, Nettie J. (slp.).
 Bord, George S. (bge.).
 Bornhurst, Flettie (ga. s.).
 Born, Brian (arg.).
 Bos, O. J. (st. s.).
 Bosley, Ada K. (sch.).
 Bosina, O. F. (slp.).
 Bossler, J. T. (st. s.).
 Bostic, D. R. (st. s.).
 Boston, City of (bge.).
 Botswick, J. A. (st. s.).
 Bottsford, R. (sch.).
 Bould, Robert (ga. s.).
 Bourne, Frederick G. (st. s.).
 Boushell, Alvah H. (st. s.).
 Bowden, Wm. (sch.).
 Bowden, George O. (ga. s.).
 Bowen, S. L. (sch.).
 Bowen, Billy (ga. s.).
 Bowers, L. M. (st. s.).
 Bowers, John O. (ga. s.).
 Bowle, P. M. (*slp.).
 Bowker, D. W. (*ga. p.).
 Bowling, Edgar (st. s.).
 Bowman, Wm. (st. s.).
 Boy, Blue (bge.).
 Boy, Butcher (sch.).
 Boy, Plow (st. s.).
 Boy, Red (ga. s.).
 Boyce, Ursie (st. p.).
 Boyd, J. (st. s.).
 Boyd, J. Oswald (st. s.).
 Boyden, J. E. (st. s.).
 Boyle, John (bge.).
 Boyle, Lela (ga. s.).
 Boys, Langell (st. s.).
 Botman, L. H. (ga. s.).
 Botman, Ada (ga. s.).
 Botman, Edith (slp.).
 Botman, Beth T. (slp.).
 Bracewell, John (sch.).
 Bradford, O. L. (ga. s.).
 Bradford, J. and P. (ga. s.).
 Bradford, Dorothy (st. s.).
 Bradford, George R. (sch.).
 Bradley, M. A. (st. s.).
 Bradley, Carl D. (st. s.).
 Bradley, Charles H. (st. s.).
 Bradley, George H. (st. s.).
 Bradley, Robert S. (st. s.).
 Bradley, Wm. J. (st. s.).
 Bradshaw, W. J. (ga. s.).
 Bradshaw, Ewing (slp.).
 Bradshaw, Emma M. (slp.).
 Bradshaw, Fannie K. (slp.).
 Bradshaw, Jacob T. (slp.).
 Bradshaw, Julian T. (ga. s.).
 Bradshaw, Manie B. (slp.).
 Brady, G. F. (st. s.).
 Brady, John I. (st. s.).
 Braeger, Frank (st. s.).
 Bragg, E. H. (cnl. bt.).
 Bragh, Erin-go (bge.).
 Bralney, James E. (st. s.).
 Brainard, H. B. (bge.).
 Brainerd, Frank (sch.).
 Bramble, B. W. (sch.).
 Bramble, Eva (sch.).
 Bramble, Sallie L. (sch.).
 Brane, A. A. (ga. p.).
 Branch, Olive (sch.).
 Branch V. Long (ga. s.).
 Brandow, Edwin (st. s.).
 Brant, Madeline (ga. s.).
 Branford, Addie (ga. s.).
 Branford, John (sch.).
 Branning, J. W. (st. s.).
 Bransford, Bertie (ga. s.).
 Breaux, N. H. (ga. s.).
 Bremerton, City of (st. s.).
 Brena, Joseph T. (sch.).
 Brenack, Thomas P. (bge.).
 Brennan, M. A. (bge.).
 Brennan, Edward F. (bge.).
 Brennan, Michael M. (st. s.).
 Brennan, William J. (st. s.).
 Brenner, Wm. jr. (ga. s.).
 Brenner No. 1, Chas. (scow).
 Brenner No. 2, Chas. (scow).
 Brett, Effie E. (cnl. bt.).
 Brewer, Viola M. (ga. s.).
 Brewerton, Major Henry (st. s.).
 Brewster, Benjamin (st. s.).
 Breymann, G. H. (st. s.).
 Breymann, John B. (st. s.).
 Bride, Phlo's (ga. s.).
 Bridge, Anthracite (st. s.).
 Bridge, Bethlehem (st. s.).
 Bridge, Boston (st. s.).
 Bridge, Buffalo (st. s.).
 Bridge, Chicago (st. s.).
 Bridge, Continental (st. s.).
 Bridge, Decatur (st. s.).
 Bridge, Des Moines (st. s.).
 Bridge, Federal (st. s.).
 Bridge, Holyoke (st. s.).
 Bridge, Independent (st. s.).
 Bridge, Indiana (st. s.).
 Bridge, Lackawanna (st. s.).
 Bridge, Louisville (st. s.).
 Bridge, Massillon (st. s.).
 Bridge, Milwaukee (st. s.).
 Bridge, Moravia (st. s.).
 Bridge, Mount Vernon (st. s.).
 Bridge, National (st. s.).
 Bridge, Norman (st. s.).
 Bridge, Northwestern (st. s.).
 Bridge, Passaic (st. s.).
 Bridge, Phoenix (st. s.).
 Bridge, Pittsburgh (st. s.).
 Bridge, Riverside (st. s.).
 Bridge, Schuylkill (st. s.).
 Bridge, Toledo (st. s.).
 Bridge, Vincennes (st. s.).
 Bridge, Virginia (st. s.).
 Bridge, Wisconsin (st. s.).
 Briggs, Dr. B. N. (st. s.).
 Bright, John E. (sch.).
 Brinkmann, Dorothea L. (sch.).
 Britain, New (st. s.).
 Brit, Thomas (st. s.).
 Brittain, Mollie (ga. s.).
 Britten, Fred A. (st. s.).
 Britton, John A. (ga. s.).
 Brockton, City of (st. p.).
 Brockton, City of (ga. s.).
 Brodie, Alice E. (bge.).
 Brodie, Ernest A. (cnl. bt.).
 Broers, Franklin (ga. s.).
 Broere, Ida G. (cnl. bt.).
 Broere, Mary M. (ga. s.).
 Bronnall, Alfred H. (st. s.).
 Bronx, The (st. s.).
 Brook, Bell (st. s.).
 Brook, Bonnie (st. s.).
 Brook, Round (st. s.).
 Brooks, J. W. (ga. s.).
 Brooks, Velma (ga. s.).
 Braeger, Frank (st. s.).
 Brooks, James M. (st. s.).
 Brooks, John T. (cnl. bt.).
 Brooks, Joseph W. (sch.).
 Brooks, Lee H. (*st. p.).
 Brooks, Niece A. (slp.).
 Brower, Henry F. (st. s.).
 Brown III, Just (ga. s.).
 Brown, O. J. (scow).
 Brown, I. E. (st. s.).
 Brown, R. O. (*st. p.).
 Brown, R. L. (ga. s.).
 Brown, W. H. (bge.).
 Brown, W. M. (ga. p.).
 Brown, J. J. H. (st. s.).
 Brown, Anna (ga. s.).
 Brown, Anna I. (ga. s.).
 Brown, Annie (*ga. p.).
 Brown, Belle (sch.).
 Brown, Charles (sch.).
 Brown, Clara (*st. p.).
 Brown, De Witt (sch.).
 Brown, Fayette (st. s.).
 Brown, Flora (ga. s.).
 Brown, Gusset (st. s.).
 Brown, Jerry (ga. s.).
 Brown, Jim (*st. p.).
 Brown, Lutzer (ga. s.).
 Brown, Margaret (ga. s.).
 Brown, Ralph (ga. s.).
 Brown, Tommie (bge.).
 Brown, Willie (st. s.).
 Brown, Edna E. (ga. s.).
 Brown, Emma O. (st. s.).
 Brown, Eugene H. (ga. s.).
 Brown, Frank E. (st. s.).
 Brown, George S. (bge.).
 Brown, Harry C. (ga. s.).
 Brown, Harvey H. (st. s.).
 Brown, James E. (ga. s.).
 Brown, Jennie O. (ga. s.).
 Brown, Samuel Q. (st. s.).
 Brown, Samuel S. (st. s.).
 Brown, Stuart H. (cnl. bt.).
 Brown, Warren M. (bge.).
 Browne, Edmund (st. s.).
 Bruce, Naomi (st. s.).
 Bruce, Naomi II (ga. s.).
 Brune, F. W. (st. s.).
 Brunswick, New (st. s.).
 Brunyate, Rebecca F. (sch.).
 Brush, Geo. S. (ga. s.).
 Brustar, John T'woy (st. s.).
 Brustar, William S. (st. s.).
 Bryan, Susan A. (ga. s.).
 Bryan, William J. (slp.).
 Bryant, Lottie (st. s.).
 Bryson, Mabel E. (ga. s.).
 Buchholz, R. J. (bge.).
 Buck, Frank H. (st. s.).
 Buck, Henry (st. s.).
 Buckingham, Thos. R. (st. s.).
 Buckingham, Charles (ga. s.).
 Buckley, Kate (st. s.).
 Buckley, Mary (sch.).
 Buckson, Laura M. (ga. s.).
 Bud, Captain (st. s.).
 Budd, A. R. (*st. p.).

- Padd, Goldy (ga. s.).
 Paeher, Martha (st. s.).
 Buena, Yerba (st. s.).
 Bueno, Esta V. (ga. s.).
 Buffalo, City of (st. p.).
 Burlington, Eugene J. (st. s.).
 Buhne, Esther (sch.).
 Bulger, Annie (bge.).
 Bulger, James (bge.).
 Bulger, John (bge.).
 Bulger, Margaret T. (bge.).
 Bulger, Mary (bge.).
 Bulger, Thomas (bge.).
 Bullard, Addison E. (sch.).
 Bulley, A. H. (cnl. bt.).
 Bulley, Marion E. (bge.).
 Bullock, S. W. (bge.).
 Bumpus, Lieut. E. A. (st. s.).
 Bunker, George H. (ga. s.).
 Bunson, Robert W. E. (st. s.).
 Bunting, R. F. M. (ga. s.).
 Bunting, Margaret E. (bge.).
 Bunting, Wm. H. (ga. s.).
 Burdell, W. F. (st. s.).
 Buren, Lonie (ga. s.).
 Burger, H. B., Jr. (ga. s.).
 Burgess, G. F. (ga. s.).
 Burgess, Levi G. (bark.).
 Burke, Billie (ga. s.).
 Burke, Catherine (ga. s.).
 Burke, Helen (st. p.).
 Burke, Teddy (bge.).
 Burko, Ellen O. (sch.).
 Burke, James M. (ga. s.).
 Burlee, John J. (bge.).
 Burney, Robert B. (sch.).
 Burnham, William E. (sch.).
 Burns, O. F. (cnl. bt.).
 Burns, S. F. (ga. s.).
 Burns, James (st. s.).
 Burns, Sam (ga. s.).
 Burns, Etta M. (ga. s.).
 Burnside, City of (st. p.).
 Burr, Ellen (ga. s.).
 Burr, Forrest (ga. s.).
 Burroughs, Fred S. (bge.).
 Burrows, W. E. (ga. s.).
 Burrus, Mary E. (slp.).
 Burt, Lizzie (ga. s.).
 Burton, W. M. (st. s.).
 Burton, George (st. p.).
 Burton, Edward C. (ga. s.).
 Burton, Emily E. (sch.).
 Bushy, Leonard J. (st. s.).
 Bush, T. W. (st. s.).
 Bush, Beatrice (st. s.).
 Bush, Eleanor (st. s.).
 Bush, Louise (ga. s.).
 Bushy, Ellen (bge.).
 Bushy, Francis B. (bge.).
 Bushy, Ira S. (cnl. bt.).
 Bushy, Raymond J. (bge.).
 Bushy, Ira S. & Sons, No. 1 (ga. s.).
 Bussey, James M. (bge.).
 Butler, Caroline (sch.).
 Butler, Catherine A. (ga. s.).
 Butler, Catherine M. (ga. s.).
 Butler, John H. (cnl. bt.).
 Butler, Joseph G., sr. (st. s.).
 Butts, J. F. (st. p.).
 Buzby, John (sch.).
 Byers, A. M. (st. s.).
 Byers, J. O. (ga. s.).
 Byrd, Belle S. (sch.).
 Byrd, Nellie L. (slp.).
 Byrne, Mary O. (st. p.).
 Byrne, Jr., Michael J. (bge.).
 Cabin, Blue (bge.).
 Cabot, G. L. (ga. p.).
 Caddell, John B. (st. s.).
 Cadmus, H. O. (st. s.).
 Cadwell, O. W. (st. s.).
 Cahill, James F. (bge.).
 Cahill, Nettie (cnl. bt.).
 Cahill, Walter (st. s.).
 Cahill, Winfield S. (st. s.).
 Caine, Minnie A. (sch.).
 Calhoun, Belle of (st. p.).
 Callahan, Jr., J. W. (st. p.).
 Callanan, L. J. (ga. s.).
 Callister, J. W. (st. s.).
 Callow, Rena A. (ga. s.).
 Calver, G. W. (ga. s.).
 Camden, City of (st. s.).
 Camp, Anna (sch.).
 Camp, Ella V. (bge.).
 Campbell, C. & B. (ga. s.).
 Campbell, D. R. (st. p.).
 Campbell, J. A. (st. s.).
 Campbell, David (st. s.).
 Campbell, Imelda (sch.).
 Campbell, John (st. s.).
 Campbell, Ada J. (sch.).
 Campion, William (st. s.).
 Candage, Lois M. (ga. s.).
 Canfield, O. A. (st. s.).
 Canfield, D. O. (st. s.).
 Cannon, Katie (ga. s.).
 Canton, Great (st. s.).
 Cape, North (ga. s.).
 Caples, John F. (st. p.).
 Carbray, Felix (cnl. bt.).
 Carbray, Margaret (cnl. bt.).
 Carbray, Thomas J. (cnl. bt.).
 Carey, Teresa M. (cnl. bt.).
 Carlisle, Mary (ga. s.).
 Carlos, Don (ga. s.).
 Carlson, John (bge.).
 Carman, George F. (sch.).
 Carpenter, A. B. (st. s.).
 Carpenter, F. F. (slp.).
 Carpenter, Sarah Ann (sch.).
 Carr, Katie J. (bge.).
 Carr, Robert E. (st. s.).
 Carrabelle, City of (st. s.).
 Carrington, M. D. (st. s.).
 Carroll, J. E. (st. s.).
 Carroll, J. R. (sch.).
 Carroll, M. J. (st. s.).
 Carroll, Catherine (st. s.).
 Carroll, James (ga. s.).
 Carroll, Mount (st. s.).
 Carroll, Virginia (sch.).
 Carroll, Anna S. (bge.).
 Carroll, John O. (st. s.).
 Carroll, Joseph F. (st. s.).
 Carroll, Sara E. (st. s.).
 Carroll, Thomas W. (ga. s.).
 Carroll, William A. (st. s.).
 Carwell, Nat. (cnl. bt.).
 Carter, H. W. (st. s.).
 Carter, W. B. (ga. s.).
 Carter, Elizabeth (sch.).
 Carter, Henry R. (bge.).
 Carter, James O. (st. s.).
 Carter, Robert D. (ga. s.).
 Carter, Ruth V. (ga. s.).
 Carver, Susie O. (ga. s.).
 Cary, Wm. (ga. s.).
 Cash, W. D. (sch.).
 Cashman, John (st. s.).
 Cassidy, John (ga. s.).
 Cassidy, James H. (st. s.).
 Castle, S. N. (sch.).
 Castle, Morro (st. s.).
 Castle, New (st. s.).
 Caswell, Herman S. (st. s.).
 Cataract, New (st. s.).
 Causey, J. O. (ga. s.).
 Cavanaugh, Mame (bge.).
 Cavanaugh, Irene (bge.).
 Cavanaugh, James (bge.).
 Cedar, Red (ga. s.).
 Celina, Mary (ga. s.).
 Central, Illinois (ga. s.).
 Central, Jersey (st. s.).
 Central, Michigan (st. p.).
 Cerino, Grazia (ga. s.).
 Chadwick, Nellie (st. p.).
 Chaffee, J. B. (st. p.).
 Chalfonte, The (ga. s.).
 Chamberlain, H. E. (st. p.).
 Chamberlain, Henry H. (sch.).
 Chamberlain, W. R. (st. s.).
 Champlin, Capt. Thos. A. P. (st. s.).
 Chance, Jennie M. (ga. s.).
 Chance, Sarah E. (ga. s.).
 Chandler, John G. (st. s.).
 Chandler, Martha S. (bge.).
 Chapel, H. (st. s.).
 Chapin, Chester W. (st. s.).
 Chapman, I. F. (bark.).
 Chapman, Capt. M. (scow.).
 Chapman, Katharine M. (ga. s.).
 Chapman, Mary F. (bge.).
 Chappell, Marion (sch.).
 Chard, Samuel (ga. s.).
 Charlotte, Ellen (ga. s.).
 Chase, E. S. (cnl. bt.).
 Chase, Minnie (ga. s.).
 Chase, Stephen (st. s.).
 Chase, Stephen (sch.).
 Chase, Annie P. (sch.).
 Chase, Effie A. (sch.).
 Chase, Ida M. (st. s.).
 Chase, Josiah B. (sch.).
 Chattanooga, City of (st. s.).
 Chattanooga, Pride of (bge.).
 Cheboygan, City of (st. s.).
 Chelton, J. A. (sch.).
 Chelton, M. E. (sch.).
 Chelton, Rose E. (ga. s.).
 Cheney, B. P. (bark.).
 Cherie, Ma (ga. s.).
 Cherry, O. O. (st. s.).
 Cherry, G. J. (sch.).
 Cherry No. 2, E. A. (ga. p.).
 Chersina, Bella (ga. s.).
 Chester, City of (st. s.).
 Chicago, City of (ga. s.).
 Chico, Bayou (st. s.).
 Chief, Alaska (ga. s.).
 Chief, Umpqua (ga. s.).
 Chief, Valley (st. p.).
 Chilcott, Marion (slp.).
 Childs, W. H. (st. s.).
 Childs, George W. (ga. s.).
 Childs, Star of (bark.).
 Chilton, Mary (st. p.).
 Chisholm, Jr., Albin S. (st. s.).
 Chittenden, John W. (sch.).
 Choin, Jos. B. (st. p.).
 Christenson, Charles (st. s.).
 Christenson, Edna (st. s.).
 Christenson, Sophie (sch.).
 Christi, Corpus (bge.).
 Christie, T. B. (st. s.).
 Christopher, Robert O. (sch.).
 Chrutti, J. (ga. s.).
 Chunk, Mauch (bge.).
 Church, G. H. (ga. s.).
 Churchman, F. A. (st. s.).
 Circle, Columbus (bge.).
 Claire, Eau (ga. s.).
 Clair, Ledy (ga. s.).
 Clare, Mary (st. s.).
 Clark, A. B. (slp.).
 Clark, S. I. (st. s.).
 Clark, Alex (st. s.).
 Clark, Capt. R. S. (scow.).
 Clark, Henry (sch.).
 Clark, J. Alvan (st. s.).
 Clark, James O. (sch.).
 Clark, James H. (st. s.).
 Clark, James V. (cnl. bt.).
 Clark, John I. (st. s.).
 Clark, Joseph M. (st. s.).
 Clark, Lizzie J. (sch.).
 Clark, Mary M. (slp.).
 Clark, Robert F. (st. s.).
 Clark, Susan (bge.).
 Clark, William H. (st. s.).
 Clark, Wm. W. (ga. s.).
 Clarke, E. R. (st. s.).
 Clarke, M. L. (sch.).
 Clarke, E. A. S. (st. s.).
 Clarke, Chas. (st. s.).
 Clarke, Edward (cnl. bt.).
 Clarke, Elizabeth (sch.).
 Clarkson, Worthell (st. s.).
 Clarkson, George W. (bge.).
 Clarno, Ruth (ga. p.).
 Clay, Henry (ga. s.).
 Clay, Henry (st. s.).
 Clay, Mount (st. s.).
 Clayton, E. A. (ga. s.).
 Clayton, Col. (st. s.).
 Clayton, Jessie (st. s.).
 Clayton, Laurens (sch.).
 Cleary, O. J. (bge.).
 Cleary, W. J. (bge.).
 Cleary, John (bge.).
 Cleary, Joseph (bge.).
 Cleary, Mary (bge.).
 Cleary, Rose (bge.).
 Cleary, Sarah (bge.).
 Cleary, Thomas (bge.).
 Cleary, Edward F. (bge.).
 Cleary, Elizabeth B. (bge.).
 Cleary, Phillip H. (cnl. bt.).
 Cleary, Wm. E. (st. s.).
 Cleaver, Thomas J. (bge.).
 Clemens, Emma F. (sch.).
 Clement, Stephen M. (st. s.).
 Clemson, D. M. (st. s.).
 Cleveland, Annie (ga. s.).
 Cleveland, Grover (ga. s.).
 Cleveland, President (st. s.).
 Cleveland III, City of (st. p.).
 Cliff, Zebedee E. (sch.).
 Clifton, Ella (sch.).
 Clifton, Queen of (ga. s.).
 Clingerman, W. H. (st. p.).
 Clinton, E. R. (bge.).
 Clinton, City of (st. s.).
 Clinton, De Witt (st. s.).
 Clinton, Mount (st. s.).
 Cline, J. W. (sch.).
 Clooney, Thomas (bge.).
 Clooe, Robert J. (st. s.).
 Cloud, Flying (ga. s.).
 Cloud, Flying (ga. y.).
 Cloughen, John (ga. s.).
 Clow, Martha (st. p.).
 Clowry, Robert O. (st. s.).
 Club, Bohemian (st. s.).
 Clute, Warren W. (bge.).
 Clyde, Belle (ga. p.).
 Clyde, Katie of (sch.).
 Clyde, George W. (st. s.).
 Clyde, Thomas (scow.).
 Clyde, Thomas (slp.).
 Clyde, Thomas (st. p.).
 Clyde, William G. (st. p.).
 Coat, Blue (bge.).
 Coates, Wm. H. (st. s.).
 Coats, A. F. (sch.).
 Coats, Julia (ga. s.).
 Cobb, Governor (st. s.).
 Cobb, Harold A. (bge.).
 Cobb, Love D. (ga. s.).
 Cobb, Marlon N. (sch.).
 Cobbett, G. W. (st. s.).
 Coburn, A. W. (sch.).
 Coburn, Abner (slp.).
 Coburn, James E. (sch.).
 Cochran, Phebe (ga. s.).
 Codd, E. J. (st. s.).
 Coddington, Ross (st. s.).
 Cody, W. F. (cnl. bt.).
 Coe, Burton E. (st. s.).
 Coe, E. Frank (st. s.).
 Coe, Ross L. (bge.).
 Coeur, Brave (st. s.).
 Coffin, John D. (cnl. bt.).
 Coffin, Stella M. (ga. s.).
 Colburn, Norman D. (bge.).
 Cole, J. O. (ga. s.).
 Cole, Robert W. (slp.).
 Cole, Thomas F. (st. s.).
 Coleman, Edwin F. (cnl. bt.).
 Coler, Bird S. (st. s.).
 Coler, Bird S. (cnl. bt.).
 Colles, Lucy (st. s.).
 Colie, H. H. (st. s.).
 Colie, W. J. (sch.).
 Coillier, D. F. (sch.).
 Coillier, E. G. (slp.).
 Collier, Captain (ga. s.).
 Collier, Eddie (slp.).
 Collier, Katie (ga. s.).
 Collier, George W. (slp.).
 Collier, Gerlie E. (slp.).
 Collins, E. O. (st. s.).
 Collins, Harry (slp.).
 Collins, Mildred (ga. s.).
 Collins, Thomas (ga. s.).
 Collins, Ella L. (sch.).
 Collins, John B. (st. s.).
 Coillister, John J. (bge.).
 Collyer, Henrietta (sch.).
 Colombo, Thomas (cnl. bt.).
 Colonial, Inter (st. s.).
 Colonna, Carl D. (st. s.).
 Colonna, Charles J. (st. s.).
 Colony, Old (st. p.).
 Colony, Old (st. s.).
 Colton, A. W. (st. s.).
 Colton, Col. R. Johnson (sch.).
 Columbia, District of (st. s.).
 Columbus, O. (ga. s.).
 Columbus, City of (st. s.).
 Colyer, O. Washington (ga. s.).
 Combes, S. D. (st. s.).
 Combes, Anna E. (st. s.).
 Combs, Clara (ga. s.).
 Combs, Mary E. (ga. s.).
 Comings, Annie (st. p.).
 Commodore, The (ga. s.).
 Comyn, Anne (bkn.).
 Conny, Phyllis (bkn.).
 Conant, Henry W. (st. s.).
 Conary, Everett A. (ga. s.).
 Conary, Everett A. (slp.).
 Condere, T. G. (st. s.).
 Condlit, B. J. (st. p.).
 Coney, Edgar J. (st. s.).
 Congdon, Wm. P. (st. s.).
 Conine, Eli B. (st. s.).
 Conklin, C. S. (st. s.).
 Conklin, H. N. (slp.).
 Conklin, Jr., T. (ga. s.).
 Connable, Frank L. (ga. s.).
 Connell, Captain (st. s.).
 Connolly, W. L. (st. s.).
 Connolly, John M. (st. s.).
 Conner, Sam (st. p.).
 Conners, W. J. (st. s.).
 Conners, William (st. s.).
 Conners, Harry E. (st. s.).
 Connors, Arthur (st. s.).
 Conover, C. H. (st. s.).
 Conover, Zeph S. (ga. s.).
 Conroy, O. V. (st. s.).
 Conroy, D. J. (st. s.).
 Conroy, G. J. (st. s.).
 Constance, Eus (ga. s.).
 Contrs, Costa (ga. s.).
 Conway, E. B. (ga. s.).
 Conway, H. H. (sch.).
 Conway, Francis (bge.).
 Conway, George (bge.).
 Conway, Betty I. (sch.).
 Conway, Elizabeth A. (bge.).
 Conway, Ida B. (sch.).
 Conway, Jas. G. (st. s.).
 Conway, Wm. J. (st. s.).
 Oonwell, Frances O. (st. s.).
 Cornellus, Adam E. (st. s.).
 Coody, Wm. (ga. p.).
 Coogan, F. M. (bge.).
 Cook, Bob (scow.).
 Cook, Cornelia (st. s.).
 Cook, Governor (ga. s.).
 Cook, Albert W. (slp.).
 Cook, Aiden (ga. p.).
 Cook, Robert H. (st. s.).
 Cooke, Alce (sch.).
 Cooke, Delos (st. s.).
 Coler, Bird S. (bge.).
 Coombs, J. N. (ga. s.).
 Coles, Lucy (st. s.).
 Cooney, Edith H. (ga. s.).
 Cooney, John A. (ga. s.).
 Cooney, Mary E. (sch.).
 Cooper, D. F. (bge.).
 Cooper, J. H. (bge.).

- Cooper, R. G. (st. s.).
 Cooper, B. J. (ga. s.).
 Cooper, Bella (sch.).
 Cooper, Anna S. (st. s.).
 Cooper, Lillian O. (ga. s.).
 Corbeau, Leon S. (sch.).
 Corbin, Henrietta (ga. s.).
 Corbin, Lidle F. (ga. s.).
 Cordill, Senator (*st. p.).
 Cordts, John H. (st. s.).
 Corey, William E. (st. s.).
 Corkhill, J. S. (ga. s.).
 Corkum, Lols H. (ga. s.).
 Corliss, George H. (sch.).
 Corning, Ida (bge.).
 Cort, Henry (st. s.).
 Corwin, Jr., Horton (ga. s.).
 Cory, Alice (sch.).
 Cory, John L. (cml. bt.).
 Costa, Contra (*st. p.).
 Costa, Pedro (st. s.).
 Costello, Mary (cml. bt.).
 Costello, John F. (cml. bt.).
 Coser, Valentine (ga. s.).
 Coser, Nancy L. (slp.).
 Cotton, James (ga. s.).
 Coughlan, G. F. (st. s.).
 Coulbourn, L. E. (sch.).
 Coulbourn, M. A. (ga. s.).
 Coulbourn, Carrie (ga. s.).
 Coulbourn, Lena V. (ga. s.).
 Coulby, Harry (st. s.).
 Count, Island (ga. s.).
 Countess, Island (ga. s.).
 Courier, Commercial (st. s.).
 Covert, Tillie (ga. s.).
 Covert, Charles I. (sch.).
 Covington, A. B. (st. s.).
 Covington, Ella (ga. s.).
 Covington, William T. (ga. s.).
 Cowan, Isabel (st. s.).
 Cowan, William P. (st. s.).
 Cowen, John K. (st. s.).
 Cowie, John B. (st. s.).
 Cowles, Benj. L. (st. s.).
 Cowles, Lotta L. (st. s.).
 Cowles, Theodore E. (st. s.).
 Cox, J. W. (*ga. p.).
 Cox, Almira (ga. s.).
 Cox, Effie (ga. s.).
 Cox, Lloyd (ga. s.).
 Cox, Christie A. (ga. s.).
 Cox, Edna J. (slp.).
 Cox, James A. (st. s.).
 Cox, Lizzie J. (sch.).
 Cox, Wm. E. (slp.).
 Cox, General Frank M. (st. s.).
 Coyle, Mamie (st. s.).
 Craft, Florence M. (ga. s.).
 Craftsman, The (st. s.).
 Craig, Alisa (ga. y.).
 Craig, John F. (ga. s.).
 Cramp, William (st. s.).
 Cramp, Charles H. (st. s.).
 Crandall, Orville A. (st. s.).
 Crane, C. W. (bge.).
 Crane, H. L. (cml. bt.).
 Crane, J. L. (sch.).
 Crane, R. T. (st. s.).
 Crane, Louise C. (bge.).
 Crane, Rhoda E. (ga. s.).
 Crane, Walter P. (bge.).
 Cramer, E. A. (sch.).
 Cranston, Mary E. (slp.).
 Crary, Calvert (st. s.).
 Craven, J. Lowery (bge.).
 Crawford, Lizzie (st. s.).
 Crawford, Wm. (ga. s.).
 Crawford, Charles P. (st. s.).
 Crawford, George G. (st. s.).
 Crawford, William D. (st. s.).
 Crawler, Gene (st. s.).
 Creamer, T. R. (ga. s.).
 Creamer, Gladys L. (ga. s.).
 Cree, Bernice (ga. s.).
 Creef, Hattie (ga. s.).
 Creef, Herbert A. (ga. s.).
 Creighton, Edith (slp.).
 Creighton, Mary E. (bge.).
 Creighton, Vernon J. (ga. s.).
 Creole, Belle (sch.).
 Cresap, J. A. (*ga. p.).
 Cressie, Daniel (ga. s.).
 Cressy, Cora F. (sch.).
 Cressy, Dustin G. (sch.).
 Crest, Blue (bge.).
 Creswell, R. J. (ga. s.).
 Crew, Edna V. (st. s.).
 Cribby, Grace M. (ga. s.).
 Crimmin, Wilbur (st. p.).
 Cripps, Ella F. (sch.).
 Crisfield, City of (ga. s.).
 Crissey, Dr. G. W. (cml. bt.).
 Crist, G. W. (sch.).
 Crocker, Henry (sch.).
 Crocker, Charles F. (bkn.).
 Crockett, O. W. (slp.).
 Crockett, F. D. (ga. s.).
 Crockett, Clarence (slp.).
 Crockett, Mina (ga. s.).
 Crockett, Ira L. (sch.).
 Croft, Harry W. (st. s.).
 Cromwell, Richard (sch.).
 Crosby, E. G. (st. s.).
 Crosby, S. L. (st. s.).
 Crosby, W. J. (st. s.).
 Crosby, Forest T. (st. s.).
 Cross, Lorraine (st. s.).
 Crossman, Archey (st. s.).
 Crosswell, W. W. (ga. s.).
 Crosswell, J. A. (sch.).
 Crosswell, Mattie (ga. s.).
 Crosswell, Edna G. (slp.).
 Crosswell, Ira T. (sch.).
 Crosswell, Mary F. (slp.).
 Crosswell, Omar J. (slp.).
 Crosswell, Wm. W. (ga. s.).
 Crowder, General (*st. p.).
 Crowell, Peter H. (st. s.).
 Crowley, Thomas (st. s.).
 Crown, Red (ga. s.).
 Cruz, Juan (sch.).
 Cryer, Catherine (ga. s.).
 Cuckoo, Mary H. (sch.).
 Cudahy, John (*st. p.).
 Cudahy, John (st. s.).
 Cudahy, Joseph (st. s.).
 Culbertson, O. A. (*st. p.).
 Culbert, Belle W. (ga. s.).
 Cullen, J. H. (bge.).
 Cullen, James H. (ga. s.).
 Cullen, John W. (st. s.).
 Cullison, Eva B. (sch.).
 Cullinan, John (st. s.).
 Culver, Mattie F. (ga. s.).
 Culver, Sadie E. (ga. s.).
 Cummins, Clara (slp.).
 Cummins, J. A. (ga. s.).
 Cummins, Albert D. (sch.).
 Cuneo, G. W. (*ga. p.).
 Cunningham, Sr., Thomas (st. s.).
 Curran, Lauritta (ga. s.).
 Curry, J. P. (bge.).
 Curry, William (ga. s.).
 Curtin, O. J. (bge.).
 Curtis, E. U. (ga. s.).
 Curtis, George (bk.).
 Curtis, George (st. s.).
 Curtis, Mary F. (ga. s.).
 Curtis, Oakley O. (sch.).
 Custis, William (slp.).
 Cutler, Dwight G. (bge.).
 Cutler, Gilbert (bge.).
 Cynthia Jane (ga. s.).
 Daggott, Willard (ga. s.).
 Dahl, Peter (st. s.).
 Dahlke, H. (st. s.).
 Dahlman, I. H. (bge.).
 Dall, Thomas J. (sch.).
 Dalley, Ethel (st. s.).
 Dalley, William J. (st. s.).
 Dale, E. E. (bge.).
 Dale, Virginia (st. s.).
 D'Alene, Coeur (st. s.).
 Dalhart, City of (st. s.).
 Dallas, City of (st. s.).
 Dalies, The (ga. s.).
 Dallman, Marlin (st. s.).
 Dalton, Anna M. (cml. bt.).
 Dalton, Henry C. (st. s.).
 Daly, F. A. (ga. s.).
 Daly, F. E. (cml. bt.).
 Daly, Edward M. (ga. s.).
 Dalsell, G. E. (st. s.).
 Dalsell, W. F. (st. s.).
 Dalsell, Edward T. (st. s.).
 Dalsell, Fred B. (st. s.).
 Dalsell, Jr., Fred E. (st. s.).
 Dalsell, Lloyd H. (st. s.).
 Dan, Capt. (ga. s.).
 Dan II, Capt. (ga. s.).
 Dana, Major (st. s.).
 Dandy, Jim (ga. s.).
 Danes, A. S. (ga. s.).
 Daniel, Vernon (slp.).
 Daniels, E. R. (ga. s.).
 Daniels, Maggie (ga. s.).
 Daniels, Francis J. (sch.).
 Dantzier, Erant (st. s.).
 Dantzier, Bessie H. (st. s.).
 Danziger, J. M. (st. s.).
 Darby, Jr., S. W. (sch.).
 Dardanelle, City of (*st. p.).
 Dare, Virginia (sch.).
 Dare, Virginia (st. s.).
 Dark, Samuel J. (st. s.).
 Darling, Grace (ga. s.).
 Darling, Ruth (ga. s.).
 Darlington, Jared (st. s.).
 Darlington, Kate (sch.).
 Dashiell, James H. (sch.).
 Date, May (ga. s.).
 Daughdrill, A. H. (ga. s.).
 Daugherty, A. A. (st. s.).
 Daugherty, M. J. (sch.).
 Daugherty, R. H. (sch.).
 Daugherty, Kirk (sch.).
 Daugherty, Fannia L. (sch.).
 Davco, The (st. p.).
 Davey, James A. (bge.).
 Davidson, James (bge.).
 Davidson, James (st. s.).
 Davidson, Thomas (st. s.).
 Davidson, James E. (st. s.).
 Davidson, John W. (bge.).
 Davidson, Louis R. (st. s.).
 Davidson, William H. (ga. s.).
 Davidson, Wm. (st. s.).
 Davin, John V. (cml. bt.).
 Davin, Julia O. (bge.).
 Davis, L. D. (ga. s.).
 Davis, E. W. (cml. bt.).
 Davis, H. J. (ga. s.).
 Davis, J. P. (*st. p.).
 Davis, M. M. (st. s.).
 Davis, M. M. (sch.).
 Davis, Catherine (ga. s.).
 Davis, Catherine (*st. p.).
 Davis, Harry (st. s.).
 Davis, Jeff (st. s.).
 Davis, Julia (ga. s.).
 Davis, Minnie (ga. s.).
 Davis, Minnie (ga. s.).
 Davis, Ulester (st. s.).
 Davis, Winnie (sch.).
 Davis, Winnie (ga. s.).
 Davis, Charles H. (ga. s.).
 Davis, Ohas, J. (st. s.).
 Davis, Irene Elaine (st. s.).
 Davis, James H. (st. s.).
 Davis, Joseph H. (st. s.).
 Davis, M. Mitchell (st. s.).
 Davis, Maggie E. (ga. s.).
 Davis, Norman H. (drg.).
 Davis, Robert W. (bge.).
 Davis, Ruby L. (ga. s.).
 Davis, William O. (ga. s.).
 Davison, J. K. (*st. p.).
 Davison, Edith (ga. s.).
 Davison, A. Sidney (bge.).
 Davison, Calvin T. (bge.).
 Davoek, William B. (st. s.).
 Dawn, Gray (slp. y.).
 Dawson, Anna M. (ga. s.).
 Day, Erastus (st. s.).
 Day, Charles A. (ga. s.).
 Dayton, L. J. (ga. s.).
 Dayton, Lillie B. (ga. s.).
 Dealy, John E. (st. s.).
 Dean, Frank (st. s.).
 Dean, Lillie (ga. s.).
 Dean, Bertha E. (sch.).
 Dean, Bertha M. (slp.).
 Dean, Charles A. (sch.).
 Dean, Mary J. (ga. s.).
 Dean, Mattie F. (sch.).
 Dean, Virgie G. (sch.).
 De Boer, Elisabeth (ga. s.).
 Deck, Irene (ga. s.).
 Decker, Ruth (sch.).
 Decker, Sylvester (ga. s.).
 Decker, Freddie W. (ga. s.).
 Decker, Jennie F. (ga. s.).
 De Costa, Eleanor (ga. s.).
 De Costa, Gertrude (ga. s.).
 De Costa, Josephine (ga. s.).
 De Costa, Mary (ga. s.).
 Dee, Kay (ga. y.).
 Dee, Patrick A. (cml. bt.).
 Deegan, Mary A. (cml. bt.).
 Deegan, Thomas J. (cml. bt.).
 Deen, Marial (ga. s.).
 Deering, O. F. (bge.).
 Deering, Gardiner G. (sch.).
 Deering, Harry G. (sch.).
 DeGarmo, R. M. (ga. s.).
 DeHuglott, Russell (sch.).
 Del, Ida (ga. s.).
 Delan, S. J. (sch.).
 Delaware, State of (st. s.).
 Dell, Hazel (st. s.).
 Della, Emma (ga. s.).
 Del Mar, Agula (slp.).
 Del Mar, Flor (ga. y.).
 Del Mar, Flora (ga. y.).
 Del Mar, Oia (slp.).
 Delmas, O. H. (ga. s.).
 Delmas, Josephine (sch.).
 Delorme, Elmon (cml. bt.).
 Deloit, Oeale (sch.).
 Del Rio, Rey (st. s.).
 Del Sur, Cruz (ga. y.).
 Dempsey, E. O. (st. s.).
 Dempsey, L. A. (st. s.).
 Dempsey, Katherine (bge.).
 Dempsey, Rita (bge.).
 Dempsey, Louis J. (bge.).
 Denby, Edwin (st. s.).
 Dendel, E. H. (st. s.).
 Denham, J. P. (ga. s.).
 Denhard, August A. (st. s.).
 Dennis, M. E. (sch.).
 Dennis, William (ga. s.).
 Dennis, James T. (ga. s.).
 Dennis, Margaret F. (sch.).
 Dennis, E. Benson (st. s.).
 Denny, Samuel M. (ga. s.).
 Denton, Grace M. (ga. s.).
 Depew, O. M. (st. s.).
 Derby, M. J. (bge.).
 Derby, John (bge.).
 Derby, Joseph (bge.).
 Derby, Jennie L. (bge.).
 DeRonde, Marie (sch.).
 Desmond, O. W. (st. s.).
 Desmond, John (st. s.).
 Desmond, Tim (st. s.).
 Desnoyers, Frank T. (st. s.).
 Despatch, Virginia (st. s.).
 Desporte, Evelyn (ga. s.).
 Desporte, Minnie (ga. s.).
 Detroit II, City of (st. p.).
 Detroit III, City of (st. p.).
 Devers, Grace (*st. p.).
 Devil, Red (ga. s.).
 Devoe, Gertrude A. (cml. bt.).
 Devoe, Stephen M. (cml. bt.).
 Dewey, Admiral (slp.).
 Dewey, Admiral (st. s.).
 Dewey, John M. (ga. s.).
 Dewing, M. (st. s.).
 Dey, C. P. (ga. s.).
 Dey, Nellie B. (ga. s.).
 Deyo, James L. (ga. s.).
 Diamond, Black (st. s.).
 Diamond, Blue (bge.).
 Dick, Capt. (ga. s.).
 Dick, Emma (ga. s.).
 Dick, Moby (ga. s.).
 Dickerson, E. S. (ga. s.).
 Dickson, E. P. (ga. s.).
 Dickson, Thomas (st. s.).
 Dickson, William B. (st. s.).
 Diebold, Mary H. (sch.).
 Dierseen, F. (ga. s.).
 DiBoer, Elisabeth (ga. s.).
 Diggs, Richard H. (bge.).
 Diggs, Kenneth (*st. p.).
 Dillon, Clara A. (bge.).
 Dillon, Kenneth (cml. bt.).
 Dillon, Lou (ga. s.).
 Dillon, Mary E. (bge.).
 Dillon, Philip F. (cml. bt.).
 Dimock, H. F. (st. s.).
 Dinah, Aunt (ga. y.).
 Dingley, Governor (st. s.).
 Dinkey, Alva O. (st. s.).
 Diston, Henry (sch.).
 Dittly, George (st. s.).
 Dittmar, W. D. (bge.).
 Diva, Costa (ga. s.).
 Dixon, J. R. (ga. s.).
 Dixon, M. O. (ga. s.).
 Dixon, S. O. (st. s.).
 Dixon, Caroline (bge.).
 Dixon, Sarah (*st. p.).
 Dixon, Matilda J. (ga. s.).
 Dize, John W. (ga. s.).
 D'Leone, Coeur (ga. s.).
 Doane, Clara H. (st. s.).
 Doane, Nathaniel P. (st. s.).
 Dobbins, Myra O. (scow.).
 Doctor, The (ga. s.).
 Dodd, S. O. T. (st. s.).
 Dodson, R. A. (sch.).
 Doherty, Tom (*st. p.).
 Doheny, Edward L. (st. s.).
 Doheny, Junior, Edward L. (st. s.).
 Doheny, Thrd. E. L. (st. s.).
 Doheny, William H. (st. s.).
 Doherty, P. H. (bge.).
 Doherty, Dolly (bge.).
 Doherty, Frances (bge.).
 Doherty, Johnnie (bge.).
 Doherty, Mary (bge.).
 Doherty, James J. (bge.).
 Doherty, J. Raymond (cml. bt.).
 Dohrn, Anton (ga. y.).
 Dolan, Hubert J. (cml. bt.).
 Dollar, Hessie (bge.).
 Dollar, David (slp.).
 Dollar, Diana (st. s.).
 Dollar, James (slp.).
 Dollar, Janet (slp.).
 Dollar, Joseph (slp.).
 Dollar, Mae (slp.).
 Dollar, Margaret (st. s.).
 Dollar, Mary (slp.).
 Dollar, Melville (st. s.).
 Dollar, Stanley (st. s.).
 Dollar, Stuart (st. s.).
 Dollar, William (slp.).
 Dolliver, C. A. (sch. y.).
 Don, Sue (sch.).
 Donald, Louis (bge.).
 Donald, Jr., J. H. (*st. p.).
 Donaldson, Geo. S. (st. s.).
 Donaldson, John A. (st. s.).
 Donaldson, Wm. J. (st. s.).
 Donahue, George O. (cml. bt.).
 Donnell, J. O. (st. s.).
 Donnelly, M. A. (bge.).
 Donner, William H. (st. s.).
 Donohue, John T. (st. s.).
 Donovan, Katherine (st. s.).
 Donovan, Wm. (ga. s.).
 Donovan, John E. (bge.).
 Donze, Miss (ga. y.).
 Dooley, Mr. (scow.).
 Doolin, John (bge.).

- Dora, Margaret (ga. s.).
 Doran, William E. (st. s.).
 Doris, Anna (ga. s.).
 Dormer, Grace (st. s.).
 Dorn, Lillian (ga. s.).
 Dornbos, H. J. (st. s.).
 Doron, Louise O. (ga. s.).
 Dougherty, M. (st. s.).
 Dougherty, James (bge.).
 Dougherty, James (st. s.).
 Doughty, Alice M. (ga. s.).
 Douglas, B. A. (ga. p.).
 Douglas, E. T. (st. s.).
 Douglas, E. D. (st. s.).
 Douglas, Gov. (st. s.).
 Douglas, Rebecca R. (sch.).
 Douglas, Virginia (ga. s.).
 Douglass, Stephen A. (sch.).
 Douty, F. A. (st. s.).
 Dove, Carrier (ga. s.).
 Dove, William M. (st. s.).
 Denville, R. E. (st. s.).
 Dow, Ida S. (sch.).
 Dow, Lucia P. (sch.).
 Dowd Engine 47, John P. (st. s.).
 Drake, D. A. (ga. s.).
 Drake, L. J. (st. s.).
 Drake, Col. E. L. (st. s.).
 Drannek, C. W. (ga. s.).
 Draper, Mary (ga. s.).
 Drayton, Joseph W. (bge.).
 Drees, Harry H. (st. p.).
 Drew, Alice M. (st. s.).
 Drew, Helen P. (st. s.).
 Drews, Wm. (st. p.).
 Driggs, Edmund (ga. s.).
 Driscoll, J. H. (st. s.).
 Driscoll, Fred (st. s.).
 Drum, Frank G. (st. s.).
 Dryden, Ethelyn (alp.).
 Dryden, Susie (alp.).
 Dryden, Edith M. (ga. s.).
 Duane, James (st. s.).
 DuBois, R. B. (bge.).
 DuBois, Frances E. (ga. s.).
 DuBois, John E. (ga. s.).
 Duchess, The (ga. y.).
 Duff, John (st. s.).
 Duff, Edward M. (bge.).
 Duffy, James J. (bge.).
 Du Pont, Alexis L. (ga. s.).
 Dulany, H. B. (alp.).
 Dumareau, Clarence E. F. (cnl. bt.).
 Dunbar, G. S. (ga. s.).
 Dunbar, J. B. (ga. p.).
 Dunbar, W. M. (alp.).
 Dunbar, Walter E. (cnl. bt.).
 Duncan, W. B. (st. p.).
 Duncan, Commodore (ga. p.).
 Duncan, Hattie (sch.).
 Duncan, George T. (sch.).
 Duncan, Thomas G. (sch.).
 Dunham, James S. (st. s.).
 Dunlap, Cecilia M. (sch.).
 Dunn, Jr. John (st. s.).
 Dunnock, Clara (alp.).
 Dunphy, John J. (cnl. bt.).
 Duntun, L. A. (sch.).
 Dupuy, O. O. (ga. p.).
 Durgain, Joanna (sch.).
 Durgin, John O. (cnl. bt.).
 Durm, Katie (ga. s.).
 Durm, Sophie A. (sch.).
 Dursten, J. F. (st. s.).
 Dussault, D. (ga. s.).
 Dutard, Fanny (sch.).
 Dutra, Jessie (ga. s.).
 Dutton, B. B. (ga. s.).
 Dwyer, James P. (cnl. bt.).
 Dwyer, Mary A. (bge.).
 Dwyer, Robert J. (bge.).
 Dwyer, Thos. F. (bge.).
 Dwyer, Thos. S. (bge.).
 Eads, James B. (st. s.).
 Eagle, American (st. s.).
 Eagle, American (sch.).
 Eagle, Bald (st. p.).
 Eagle, Golden (st. p.).
 Eagle, Gray (st. p.).
 Eagle, Grey (st. p.).
 Eagle, Grey (ga. p.).
 Eagle, Idle (ga. s.).
 Earl, Thelma (ga. s.).
 Earl, Wm. E. (alp.).
 Earl, Wm. S. (st. s.).
 Earles, Betty (ga. s.).
 Easton, Nor (ga. s.).
 Eastman, Gardie (st. p.).
 Eaton, Blanche (ga. s.).
 Eaton, Helen (ga. s.).
 Eaton, Phillips (st. s.).
 Eaton, Alwilda G. (sch.).
 Eaton, Asenath R. (alp.).
 Ebano, Cerro (st. s.).
 Eberle, David G. (bge.).
 Ebsen, W. A. (sch.).
 Eccles, Jr., Samuel (st. s.).
 Eddy, Bill (st. s.).
 Eddy, Selwyn (st. s.).
 Eden, Fannie (alp.).
 Eden, Mt. (ga. s.).
 Edenborn, Sarah (st. p.).
 Edenborn, Wm. (st. p.).
 Edenborn, William (st. s.).
 Edgington, Belle O. (ga. p.).
 Edle, Aunt (ga. s.).
 Edmonds, City of (ga. s.).
 Edmund, Andros (bge.).
 Edmunds, J. Henry (ga. s.).
 Edna, Regina (ga. s.).
 Edson, Franklin (st. s.).
 Edson, James (alp.).
 Edward, George (st. s.).
 Edward, James (st. s.).
 Edward, Stewart (st. s.).
 Edwards, E. W. (st. s.).
 Edwards, M. L. (st. s.).
 Edwards, B. H. (st. s.).
 Edwards, Elizabeth (ga. s.).
 Edwards, Annie E. (sch.).
 Edwards, Herbert N. (st. s.).
 Edwards, Wilbert A. (st. s.).
 Edwards, E. Warren (ga. s.).
 Eerlito, Helen (ga. s.).
 Egan, Agnes (cnl. bt.).
 Egan, Anna (cnl. bt.).
 Egan, Eliza (bge.).
 Egan, Jr., Frank (bge.).
 Egan, Jack (bge.).
 Egan, Juliette (bge.).
 Egan, Marguerite (cnl. bt.).
 Egan, Betty E. (bge.).
 Egan, John T. (cnl. bt.).
 Egerton, Fred K. A. (sch.).
 Egerton, Samuel E. (sch.).
 Egerton, Wm. A. (sch.).
 Eichel, William (st. p.).
 Elbert, Julius (st. s.).
 Eldert, Sarah (ga. s.).
 Eldridge, Lady (ga. s.).
 Eleanor, Lady (alp.).
 Elizabeth, Ada (ga. s.).
 Elizabeth, Anna (ga. s.).
 Elizabeth, Jane (ga. s.).
 Elizabeth, Mary (ga. s.).
 Elizabeth, Mary (ga. p.).
 Elizabeth, Mary (st. p.).
 Elizabeth, Sarah (ga. s.).
 Ella, Lue (sch.).
 Ellen, Beesie (alp.).
 Ellen, Flora (ga. s.).
 Ellen, Marthe (sch.).
 Ellen, Mary (ga. p.).
 Ellen, Mary (ga. s.).
 Ellena, Grace (sch.).
 Elliott, F. O. (bge.).
 Elliott, J. O. (ga. s.).
 Elliott, M. F. (st. s.).
 Elliott, Florence (sch.).
 Elliott, Clara A. (st. s.).
 Elliott, James R. (st. s.).
 Ellis, Sadie E. (st. s.).
 Ellwood, Alvah (ga. s.).
 Ellwood, Isaac L. (st. s.).
 Elmer, C. and H. (alp.).
 Elsey, R. N. (ga. s.).
 Elsey, Warren (st. p.).
 Elsie, Flora (alp.).
 Elsie, Reba (ga. s.).
 Elwood, Annie (alp.).
 Elwood, City of (ga. s.).
 Ely, Harriet F. (sch.).
 Ely, George W. (sch.).
 Emanuel, Victor III (ga. s.).
 Embrey, Annie E. (cnl. bt.).
 Emery, Dean (st. s.).
 Emly, Thos. P. (cnl.).
 Emly, Little (scow.).
 Emma, Carrie (ga. s.).
 Emma, Hilda (ga. s.).
 Emma, Lady (ga. s.).
 Emma, Lissie (ga. s.).
 Emma, Mary (alp.).
 Emmanuela III, Vittorio (st. s.).
 Emmet, Joe (ga. p.).
 Emperor, Island (ga. s.).
 Empress, Island (ga. s.).
 Emson, Christian D. (ga. s.).
 Ena, John (sch.).
 Endicott, Henry (sch.).
 Endress, Ora (ga. s.).
 Engel, William (st. s.).
 Engelson, J. Albert (bge.).
 Engineer, Steel (st. s.).
 England, New (st. s.).
 England, Star of (bk.).
 Englis, John (st. s.).
 English, John (st. p.).
 English, Evelyn (ga. s.).
 Enos, Emilia (sch.).
 Enos, Laura (ga. s.).
 Enright, John E. (bge.).
 Eppee, Lulu W. (sch.).
 Eppinger, H. (ga. s.).
 Eriksson, Alexander H. (st. s.).
 Erickson, John (st. s.).
 Erickson, John A. (ga. s.).
 Erie, City of (st. p.).
 Erickson, Florence (sch.).
 Erickson, Florence (ga. s.).
 Eschler, O. (ga. s.).
 Esser, Mart H. (st. s.).
 Essex, Charlotte (st. p.).
 Estell, Birdie (ga. s.).
 Estelle, N. (ga. s.).
 Estelle, Doris (ga. s.).
 Estelle, Effie (sch.).
 Estelle, Hazel (ga. p.).
 Estelle, Iona (ga. s.).
 Estelle, Margie (ga. s.).
 Estelle, Winnie (ga. s.).
 Estero, The (ga. s.).
 Esther, Queen (ga. s.).
 Ethel, Mary (ga. s.).
 Etta, Olive (scow.).
 Eudora, Ella (sch.).
 Euphane, Helen (st. s.).
 Evreka, City of (st. s.).
 Evans, E. P. (sch.).
 Evans, Admiral (st. s.).
 Evans, Holden (ga. s.).
 Evans, Johnson (ga. s.).
 Evans, Mount (st. s.).
 Evans, Emma L. (sch.).
 Evans, Isaac H. (ga. s.).
 Evans, Laura M. (alp.).
 Evans, Pearl D. (ga. s.).
 Eve, Anna (sch.).
 Evelyn, Lady (ga. y.).
 Evelyn, Lady (alp.).
 Evelyn, Lucy (sch.).
 Everett, Charles M. (st. s.).
 Everett, City of (ga. s.).
 Everett, Miss (ga. s.).
 Ewig, H. (st. s.).
 Ewing, Frederic (st. s.).
 Ewing, Katherine (ga. s.).
 Ewing, Willie (sch.).
 Exporter, Steel (st. s.).
 Express, Virginia (st. s.).
 Fahy, Bessie (bge.).
 Fahy, Mamie (bge.).
 Fahy, Anna M. (bge.).
 Fair, Annie (ga. s.).
 Fair, Lady (ga. s.).
 Fairbairn, Sir Wm. (st. s.).
 Fairbury, City of (st. s.).
 Fairlamb, Helen M. (sch.).
 Falcon, Sewal (cnl. bt.).
 Falkland, Star of (sch.).
 Fall, J. Horton (st. p.).
 Fallon, Arthur R. (bge.).
 Fallon, Walter (cnl. bt.).
 Fallon, James F. (cnl. bt.).
 Fallon, John J. (ga. s.).
 Fallon, John J. (cnl. bt.).
 Fallon, Mary T. (ga. s.).
 Falls, Kettle (ga. p.).
 Falls, Slour (st. s.).
 Fancher, Samuel W. (sch.).
 Fancher, William B. (sch.).
 Faries, L. (sch.).
 Farm, Dixie (ga. s.).
 Farnum, Harry (st. s.).
 Farr, Merton E. (st. s.).
 Farragut, Admiral (st. s.).
 Farrar, Edwin G. (sch.).
 Farrell, M. T. (bge.).
 Farrell, James O. (bge.).
 Farrell, James A. (st. s.).
 Farrell, J. Fletcher (st. s.).
 Fass, Isaac (ga. s.).
 Fass, Marcus (ga. s.).
 Faulkner, O. L. (ga. s.).
 Faulkner, Emma A. (sch.).
 Faulkner, Joseph B. (ga. s.).
 Faunce, Emma R. (sch.).
 Faunce, Mary S. (ga. s.).
 Faust, Tony (ga. s.).
 Favorite, W. F. (ga. s.).
 Fay, John (st. s.).
 Feahney, Ohas (sch.).
 Feddeman, O. W. (ga. s.).
 Fee, O. R. (cnl. bt.).
 Fee, W. L. (cnl. bt.).
 Feeley, Ellen M. (bge.).
 Feeley, Margaret M. (cnl. bt.).
 Feener, John (ga. s.).
 Feeney, Karan (bge.).
 Feeney, Maggie (bge.).
 Feeney, John A. (bge.).
 Feeney, John J. (bge.).
 Felber, Louis (sch.).
 Fellow, Odd (ga. s.).
 Fellow, Rebecca L. (ga. s.).
 Fenimore, Elsie (ga. y.).
 Fennimore, J. W. (sch.).
 Fentress, W. E. (ga. s.).
 Ferguson, M. L. (bge.).
 Ferlita, Rosa (sch.).
 Fern, Fanny (ga. s.).
 Ferris, Andrew (bge.).
 Ferris, Charley (st. s.).
 Ferris, James E. (st. s.).
 Ferry, M. O. (bge.).
 Ferry, Maggie (bge.).
 Ferry, The New Alburgh Springs (ga. s.).
 Feuerstein, Louis (ga. s.).
 Field, W. K. (st. p.).
 Field, George (st. s.).
 Field, William A. (st. s.).
 Field, William K. (st. s.).
 Fields, Alice O. (bge.).
 Fields, George E. (cnl. bt.).
 Fields, John O. (bge.).
 Filbert, William J. (st. s.).
 Fillion, W. A. (cnl. bt.).
 Fillmore, President (sch.).
 Fillmore, President (st. s.).
 Fillmore, Amanda W. (ga. s.).
 Fillmore, Clarence J. (sch.).
 Finland, Star of (bk.).
 Finley, J. J. (ga. p.).
 Finney, Charles F. (sch.).
 Finnican, Michael E. (cnl. bt.).
 Finnican, Thomas M. (cnl. bt.).
 Finucane, T. R. (scow.).
 Fisalia, Katie (ga. s.).
 Fish, L. I. (ga. s.).
 Fish, Lady (ga. y.).
 Fish, Leon N. (cnl. bt.).
 Fisher, Bud (ga. s.).
 Fisher, John (sch.).
 Fisher, Medora (sch.).
 Fisher, Mercedes (ga. p.).
 Fisher, Wm. (ga. s.).
 Fisher, Mary A. (sch.).
 Fisherman, Lone (ga. s.).
 Fisk, Nelson W. (sch.).
 Fiske, Admiral (st. s.).
 Fiske, Bessie (ga. s.).
 Fiske, Wm. P. (st. p.).
 Fitch, Wm. F. (st. p.).
 Fitzgerald, W. E. (st. s.).
 Fitzgerald, Richard (st. s.).
 Fitzsimmons, M. J. (ga. s.).
 Fix, Clarence (st. s.).
 Flagg, G. A. (st. s.).
 Flagler, H. M. (st. s.).
 Flagler, Henry M. (st. s.).
 Flaherty, J. B. (ga. s.).
 Flaherty, Lieut. (st. s.).
 Flanders, Wm. M. (st. s.).
 Flannery, W. H. (st. s.).
 Flannery, Essie (bge.).
 Flannery, Julia (st. s.).
 Flannery, Thomas (st. s.).
 Flannery, Annie E. (st. s.).
 Flannery, Daniel B. (bge.).
 Flannery, Grace E. (bge.).
 Flannery, Ida M. (bge.).
 Flannery, James H. (st. s.).
 Flannery, John H. (bge.).
 Flannery, John J. (bge.).
 Flannery, Joseph J. (bge.).
 Flannery, Keran (st. s.).
 Flannery, Margaret A. (bge.).
 Flannery, Mary F. (bge.).
 Flavell, Mattie F. (ga. s.).
 Flechas, J. M. (sch.).
 Fleecoe, Golden (st. p.).
 Fleet, Bannuel (ga. s.).
 Fleetwood, Julian J. (st. s.).
 Fleischman, Julius (st. p.).
 Fletcher, J. D. (sch.).
 Fletcher, T. F. (ga. s.).
 Fletcher, W. A. (ga. s.).
 Fletcher, Mary (ga. s.).
 Fletcher, Theo. (ga. s.).
 Fletcher, Spencer D. (ga. s.).
 Fleming, David F. (ga. s.).
 Fleming, Nelson T. (bge.).
 Flinn, Arthur R. (ga. s.).
 Flint, W. B. (bark.).
 Flint, City of (st. s.).
 Floating Hospital, The Boston (st. s.).
 Florence, Anna (ga. s.).
 Florence, Annie (ga. s.).
 Florence, Lady (ga. s.).
 Florence, Maggie (slp.).
 Florence, Nollie (slp.).
 Florence, Thos. B. (st. p.).
 Florence, Wilma A. (slp.).
 Floring, W. M. (bge.).
 Flower, Blue (bge.).
 Flyer, Willamette (ga. s.).
 Fogle, J. W. (ga. s.).
 Folger, H. O. (st. s.).
 Follette, W. H. (st. s.).
 Follette, Nellie (st. s.).
 Follette, Claire B. (cnl. bt.).
 Follette, James W. (st. s.).
 Folsom, Frank (ga. s.).
 Fooks, Harry K. (st. s.).
 Foote, Edward B. (bge.).
 Foote, Emily A. (ga. s.).
 Foote, Jennie R. (sch.).
 Ford, B. E. (st. p.).
 Ford, Benson (ga. s.).
 Ford, Harry (ga. s.).
 Ford, Henry (ga. s.).
 Ford, Ollie (sch.).
 Ford, Sarah (sch.).
 Ford, Emory L. (st. s.).

- Ford, Ruby O. (slp.).
 Ford, A. Lincoln (ga. s.).
 Forehand, Grace (ga. s.).
 Foreman, Clay (st. s.).
 Forester, Donna (slp.).
 Forge, Valley (st. s.).
 Forman, Oaney (bge.).
 Forman, W. A. (st. s.).
 Forsyth, John (sch.).
 Forsyth, Lester A. (st. s.).
 Forsythe, L. and R. (ga. s.).
 Fortin, Loula P. (cnl. bt.).
 Fort Worth, City of (st. s.).
 Foss, Andrew (st. s.).
 Foss, Horatio G. (sch.).
 Foss, Lillian D. (ga. s.).
 Foss, Wilson P. (st. s.).
 Foster, A. (st. s.).
 Foster, O. H. (ga. s.).
 Foster, I. N. (st. s.).
 Foster, R. J. (st. s.).
 Foster, Ada (sch.).
 Foster, Alice (cnl. bt.).
 Foster, Belle (sch.).
 Foster, David (bge.).
 Foster, Dorothy (ga. s.).
 Foster, Edward (sch.).
 Foster, Eva (sch.).
 Foster, Josephine (sch.).
 Foster, Mamie (sch.).
 Foster, Marie (sch.).
 Foster, Mary (sch.).
 Foster, Parks (st. s.).
 Foster, Emily D. (bge.).
 Foster, Maude L. (bge.).
 Foster, Richard J. (bge.).
 Fountain, Clara (sch.).
 Fountain, Curtis (sch.).
 Fountain, Linwood (ga. s.).
 Fournica, Sofie (ga. s.).
 Fowler, Frank (st. p.).
 Fowler, Margaret E. (sch.).
 Fox, Della (ga. s.).
 Fox, Charles A. (st. s.).
 Fox, Wm. G. (st. s.).
 France, Belle (ga. s.).
 France, Star of (slp.).
 Frances, Carolyn (ga. s.).
 Frances, Emma (ga. s.).
 Frances, Henrietta (ga. s.).
 Frances, Julia (ga. p.).
 Frances, Mary (ga. s.).
 Frances, Minnie (ga. s.).
 Frances, Roxanna (sch.).
 Frances, Sarah (sch.).
 Frances, Tholma (ga. s.).
 Francis, A. (sch.).
 Francis, C. H. (st. s.).
 Francis, Lillie (sch.).
 Francis, Louisa (sch.).
 Francis, Michael (bge.).
 Francis, Sadie (slp.).
 Francomb, John A. (sch.).
 Frank, Ida (ga. s.).
 Frank, Millie (sch.).
 Franklin, Ben (st. p.).
 Franklin, Benjamin (st. s.).
 Franklin, William L. (sch.).
 Franklin No. 2, Ben (st. p.).
 Franks, Walter (st. s.).
 Frasier, Herman (st. s.).
 Frasier, A. C. (ga. s.).
 Frear, W. H. (st. p.).
 Frederick, Charles (bge.).
 Freeburn, Charles A. (bge.).
 Freeman, Daisy (st. p.).
 Freeman, Elizabeth (sch.).
 Freeman, Thomas M. (sch.).
 Freeport, City of (st. s.).
 French, J. W. (st. s.).
 French, W. H. (sch.).
 French, Lewis R. (sch.).
 French, Orvid F. (ga. s.).
 French, Peter W. (st. s.).
 Friek, Henry O. (st. s.).
 Friend, Farmers (scow).
 Friend, Your (h. bt.).
 Frisbie, General (st. s.).
- Fritz, Capt. (st. p.).
 Fritz, John (sch.).
 Froelich, Elizabeth M. (st. s.).
 Frome, Anna M. (ga. s.).
 Frost, Jack (bge.).
 Frye, Mabel A. (sch.).
 Fryer, Robert L. (sch.).
 Fuel Co. No. 1, James (scow).
 Fuller, Frances (ga. s.).
 Fuller, George A. (ga. s.).
 Fuller, Mortimer B. (bge.).
 Fuller, Ransom B. (st. p.).
 Fuller, Samuel L. (st. s.).
 Fuller, Willford W. (ga. s.).
 Fulton, Robert (ga. s.).
 Fulton, Robert (st. p.).
 Fulton, Robert (st. s.).
 Furlong, Joseph S. (st. s.).
 Furman, Geo. H. (ga. s.).
 Furst, Frank A. (st. s.).
- Gadsby, Daisy (st. s.).
 Gage, Thomas (bge.).
 Gagnon, J. B. (st. s.).
 Gallard, Mary (sch.).
 Galtley, J. E. (ga. s.).
 Gale, Mabel (sch.).
 Gale, March (ga. s.).
 Gallagher, A. (st. s.).
 Gallagher, O. (st. s.).
 Gallagher, Michael (st. s.).
 Gallagher, Charles T. (st. s.).
 Gallagher, Frank J. (bge.).
 Gallison, Wm. H. (st. s.).
 Galloway, Charles W. (st. p.).
 Gallup, N. B. (ga. s.).
 Gamache, Napoleon (cnl. bt.).
 Gamage, Laura E. (ga. s.).
 Gandy, E. R. (ga. s.).
 Gannon, Anna (bge.).
 Gannon, Annie (cnl. bt.).
 Gardiner, O. R. (bge.).
 Gardo, Cerro (st. s.).
 Garfield, President (st. s.).
 Garner, Mary B. (st. s.).
 Garretson, General (st. s.).
 Garrett, C. P. (ga. s.).
 Garrett, Clara (sch.).
 Garrett, Frances B. (ga. s.).
 Garrett, John (st. s.).
 Garretson, Virgie (ga. s.).
 Garrison, Eddie H. (st. s.).
 Garrison, George T. (sch.).
 Garrison, Grace B. (ga. s.).
 Gary, Elbert H. (st. s.).
 Gaskill, Rose M. (ga. s.).
 Gaskins, Georgia A. (ga. s.).
 Gates, Artemus (st. p.).
 Gates, Charles E. (cnl. bt.).
 Gates, Fred H. (cnl. bt.).
 Gates, John W. (st. s.).
 Gatzert, Bailey (st. p.).
 Gault, J. A. (ga. s.).
 Gawn, Thomas (sch.).
 Gay, Lady (ga. s.).
 Gaynor, Mayor (st. s.).
 Gaynor, Col. John F. (st. s.).
 Gaynor, William J. (st. s.).
 Geary, Dorothea M. (ga. s.).
 Geer, Nellie (ga. p.).
 Gehn, John (ga. s.).
 Gehn, John (st. s.).
 Generous, Alonzo B. (cnl. bt.).
 Genever, Lottie (ga. s.).
 George, Captain (st. p.).
 George, Henry (bge.).
 George, Joseph (ga. s.).
 Gorber, Estelle (ga. s.).
 Gertrude, M. K. (ga. s.).
 Gertrude, M. B. (ga. s.).
 Gertrude, Ann (slp.).
 Gertrude, Helen (sch.).
 Gertrude, Nannie (sch.).
 Gertrude, Oliver (sch.).
 Getter, Go (ga. s.).
 Gibbs, David (st. p.).
 Gibbs, Jr., O. I. (bge.).
- Gibbs, Rufus M. (ga. s.).
 Gibson, Alex J. (bge.).
 Gibson, Charles H. (sch.).
 Gibson, Ida B. (sch.).
 Giff, Mary (cnl. bt.).
 Gifford, James M. (st. s.).
 Gilbert, J. N. (st. s.).
 Gilbert, Fred (ga. s.).
 Gilbert, Fannie M. (st. s.).
 Giles, A. P. (ga. s.).
 Giles, Emma (st. p.).
 Giles, William Trickatt (ga. s.).
 Gill, Alice M. (st. s.).
 Gillen, Edward (st. s.).
 Gillen, Henry (st. s.).
 Gillen, Edward E. (st. s.).
 Gillen, Martin J. (st. s.).
 Gillen Co. No. 24, Edward E. (bge.).
 Giltott, Jr., James N. (ga. s.).
 Gilham, Robert P. (st. p.).
 Gilliam, T. Q. (ga. s.).
 Gilligan, H. F. (bge.).
 Gilligan, Marie F. (bge.).
 Gillikin, U. M. (ga. s.).
 Gillis, A. (ga. s.).
 Gilman, Edward R. (ga. s.).
 Gilmartin, Daniel T. (bge.).
 Gilmore, F. H. (st. s.).
 Gilmore, O. M. (sch.).
 Gilmore, C. A. (st. s.).
 Glivan, H. O. (ga. s.).
 Glades, Queen of the (ga. s.).
 Glass, Peta (ga. s.).
 Gleason, Mary A. (ga. s.).
 Glen, John (st. s.).
 Glenn, G. W. (sch.).
 Glennan, E. (ga. s.).
 Glew, Chas. F. (st. s.).
 Glo, Liberty (st. s.).
 Glods, Joseph (cnl. bt.).
 Gloucester, City of (st. s.).
 Godfrey, Annie (ga. s.).
 Godman, F. L. (ga. s.).
 Godon, Peter (cnl. bt.).
 Goethals, General G. W. (st. s.).
 Goff, Oliver P. (sch.).
 Golden, W. A. (bge.).
 Golding, Edwin (scow).
 Goldish, L. (ga. s.).
 Goldman, L. (sch.).
 Goldsborough, O. S. (st. s.).
 Goldstrom, Amy (slp.).
 Goldstrom, David (sch.).
 Goldstrom, Jacob (sch.).
 Goodfellow, Robin (st. s.).
 Goodrow, N. (cnl. bt.).
 Goodsell, Ann G. (ga. s.).
 Goodyear, Frank H. (st. s.).
 Goose, Grey (ga. y.).
 Gordon, F. W. (ga. s.).
 Gordon, J. R. (st. s.).
 Gordon, Oscar (ga. s.).
 Gordon, Robert (st. p.).
 Gordon, Mary E. (st. s.).
 Gorges, General W. C. (st. s.).
 Gorges, Ferdinando (st. p.).
 Gorham, Thomas L. (cnl. bt.).
 Gormley, F. J. (bge.).
 Gorstell, A. F. (bge.).
 Gorton, Nat L. (sch.).
 Gorton, Thomas B. (sch.).
 Goss, Frank A. (bge.).
 Goss, Guy C. (bk.).
 Goss, Blanche Viola (ga. s.).
 Goudy, Mildred (ga. s.).
 Goulart, Laura (ga. s.).
 Goulart, Mary F. (ga. s.).
 Goulder, Harvey D. (st. s.).
 Govin, R. R. (sch.).
 Gown, Blue (bge.).
 Graber, William A. (sch.).
 Grace, E. O. (ga. s.).
 Grace, Lady (ga. s.).
 Grace, Lady (ga. y.).
 Grace, John D. (st. p.).
 Grady, J. E. (sch.).
- Grady, Henry W. (st. s.).
 Graham, O. E. (st. s.).
 Graham, T. W. (ga. s.).
 Graham, William (ga. s.).
 Graham, Col. S. A. (sch.).
 Graham, Robt. T. (st. p.).
 Grammer, G. J. (st. s.).
 Grand, Noble (ga. s.).
 Grand Haven, City of (ship).
 Grand Rapids, City of (st. s.).
 Grandet, Eugenie (ga. p.).
 Grandpa, Foxy (ga. s.).
 Grant, Blue (bge.).
 Grannis, Carrie (ga. s.).
 Grant, P. J. (st. s.).
 Grant, U. S. (st. s.).
 Grant, Lady (sch.).
 Grant, Lydia (ga. s.).
 Grant, Nellie (sch.).
 Grant, President (st. s.).
 Grant, The (ga. s.).
 Grant, Robert F. (cnl. bt.).
 Grasse, De (st. s.).
 Grasselli, Eugene (st. s.).
 Grasselli, Caesar A. (st. s.).
 Grattan, W. S. (st. s.).
 Gravenor, B. P. (sch.).
 Graves, Albert J. (cnl. bt.).
 Gray, Alma (ga. s.).
 Gray, Alys (st. p.).
 Gray, Avis (slp.).
 Gray, Daisy (st. s.).
 Gray, Robin (st. s.).
 Gray, Elmer E. (ga. s.).
 Gray, Emmett J. (cnl. bt.).
 Grayling, The (ga. s.).
 Green, Nellie L. (ga. s.).
 Green, O. H. (ga. s.).
 Green, O. H. (st. s.).
 Green, Bowling (bge.).
 Green, Nettie (ga. s.).
 Green, Roddy (ga. s.).
 Green, William (st. s.).
 Green, Andrew H. (st. s.).
 Green, Elwood T. (sch.).
 Green, M. T. (st. s.).
 Greene, Tom (st. p.).
 Greenand, Star of (ship).
 Greenough, Charles P. (st. s.).
 Greenwall, Nettie B. (sch.).
 Greenwood, Harry (st. s.).
 Greer, Louise (st. s.).
 Greer, George O. (st. s.).
 Greer, Margaret T. (bge.).
 Greer, Mary B. (sch.).
 Hallstrom, Matthew B. (sch.).
 Gregory, Jr., James B. (bge.).
 Gregory, Mary A. (sch.).
 Grelling, Robert (ga. s.).
 Greiner, Charles M. (st. s.).
 Gress, George (sch.).
 Griffin, Della (slp.).
 Griffin, Grace (ga. s.).
 Griffin, Orville (cnl. bt.).
 Griffin, Thompson (cnl. bt.).
 Griffing, Cora L. (ga. s.).
 Grill, Frank J. (bge.).
 Grimes, Emma T. (cnl. bt.).
 Gring, Helen Barnett (sch.).
 Grinich, Ada (ga. s.).
 Groh, Mary (st. s.).
 Gross, Fred (sch.).
 Grosse, Margaret (ga. s.).
 Grove, F. H. (st. s.).
 Grove, Cherry (ga. s.).
 Grove, Henry S. (st. s.).
 Groves, Elizabeth (cnl. bt.).
 Groves, Jr., Anthony (st. s.).
 Groves, Mary C. (bge.).
 Grubbs, J. M. (st. p.).
 Guard, Jewel (ga. s.).
 Guardino, Stephen (st. s.).
 Guffey, J. M. (st. s.).
 Gulon, Geo. (ga. s.).
 Guinan, John J. (bge.).
 Gull, Winifred (st. s.).
 Gully, Mary E. (ga. y.).
- Gumbel, H. E. (sch.).
 Gunby, L. W. (ga. s.).
 Gunby, Lella (ga. s.).
 Gunderson, Ellen (ga. s.).
 Gunn, K. A. (ga. s.).
 Gunnell, E. (st. s.).
 Gurney, Allen (sch.).
 Gust, Henry (st. s.).
 Gustin, F. K. (st. p.).
 Guthrie, A. M. (ga. s.).
 Guyant, John (sch.).
 Guyon, Lady (ga. y.).
 Gwinn, Jr., F. W. (bge.).
- Haarstick, Henry O. (st. s.).
 Haas, Viola (sch.).
 Haber, Arthur L. (bge.).
 Haber, Estelle F. (bge.).
 Hagerty, O. H. (sch.).
 Hagerty, J. J. (st. s.).
 Hagerty, John (sch.).
 Haggott, E. R. (sch.).
 Haggott, Marion (ga. s.).
 Hager, J. P. (ga. p.).
 Hagues, John J. (st. s.).
 Hague, Perry O. (st. s.).
 Haig, General (ga. s.).
 Hal, Capt. (ga. s.).
 Halbert, Dorothy (ga. s.).
 Hale, James L. (st. p.).
 Halenbeck, O. L. (st. s.).
 Haley, E. D. (st. s.).
 Haley, Annie T. (ga. s.).
 Halford, R. O. (ga. s.).
 Hall, H. K. (sch.).
 Hall, B. O. (ga. s.).
 Hall, Oharlton (st. s.).
 Hall, Crofton (st. s.).
 Hall, Doris (st. s.).
 Hall, Fred (st. p.).
 Hall, Gunston (st. s.).
 Hall, Howick (st. s.).
 Hall, Independence (st. s.).
 Hall, Margaret (st. p.).
 Hall, Mildred (ga. s.).
 Hall, Albert O. (cnl. bt.).
 Hall, Fannie F. (sch.).
 Hall, Geo. W. (ga. s.).
 Hall, Hattie E. (ga. s.).
 Hall, James M. W. (sch.).
 Hall, Wm. P. (st. p.).
 Hall, E. Madison (st. p.).
 Haltenbeck, George H. (bge.).
 Haller, Geo. F. (st. s.).
 Halliday, A. M. (st. s.).
 Hallcock, John (st. s.).
 Gregory, Mary A. (sch.).
 Hamilton, M. M. (sch.).
 Hamilton, Alexander (st. p.).
 Hamilton, Julia (slp.).
 Hamilton, Ohas. H. (st. p.).
 Hamilton, James A. (ga. s.).
 Hamlen, James O. (sch.).
 Hamlin, H. E. (st. s.).
 Hamlin, Doris (sch.).
 Hamlin, Velma (sch.).
 Hammond, M. H. (bge.).
 Hammond, Helen (bge.).
 Hammond, Katherine (bge.).
 Hammond, Natalie (ga. s.).
 Hamor, E. T. (sch.).
 Hampshire, Now (st. s.).
 Hanahan, M. L. (st. s.).
 Hancock, George B. (st. s.).
 Hancock, General (sch.).
 Hand, O. W. (ga. s.).
 Hand, L. R. (ga. s.).
 Hand, Ellis (slp.).
 Hand, Emma (sch.).
 Handy, V. P. (ga. s.).
 Handy, Addie (sch.).
 Handy, Lois (ga. s.).
 Handy, Marion Sue (ga. s.).
 Haney, Bert E. (st. s.).
 Hanford, Aven J. (st. s.).
 Hanly, Anne (st. s.).
 Hanly, Ryder (st. s.).

- Hanks, Nancy (sch.).
 Hanley, B. J. & B. E. (cml. bt.).
 Hanley, Mamie (cml. bt.).
 Hanley, Mary (cml. bt.).
 Hanley, Lila E. (bge.).
 Hanley, Rose E. (cml. bt.).
 Hanlon, Bertie M. (st. s.).
 Hanlon, Dan F. (bge.).
 Hanlon, Helen O. (ga. s.).
 Hanna, R. J. (st. s.).
 Hanna, W. J. (st. s.).
 Hanna, J. D. O. (ga. s.).
 Hanna, Alex Y. (st. s.).
 Hanna, Jr., Howard M. (st. s.).
 Hanna, Leonard O. (st. s.).
 Hanners, Samuel (slp.).
 Hanscom, A. H. (st. s.).
 Hanscom, W. A. (scow).
 Hansom, Esther A. (bge.).
 Hanson, N. T. (scow).
 Hanson, Albert (*st. p.).
 Hanson, Mary (ga. s.).
 Harakel, John (bge.).
 Harbor, Mariners (st. s.).
 Harbor No. 4, Chicago (st. s.).
 Harding, President (st. s.).
 Harding, Abner O. (st. s.).
 Hardy, Virginia (ga. s.).
 Hardy, Lilla May (st. s.).
 Hare II, John T. (ga. s.).
 Harford, Evelyn (ga. s.).
 Harkness, E. V. (st. s.).
 Harms, Sophie (ga. s.).
 Harnden, Florence A. (*slp.).
 Harned, William M. (slp.).
 Harper, W. T. (ga. s.).
 Harper, Louise F. (sch.).
 Harrigan, Jr., Jas. D. (scow).
 Harriman, Wm. H. (sch.).
 Harrington, Francis (ga. s.).
 Harrington, Judge (sch.).
 Harrington, Lady (slp.).
 Harrington, Fannie T. (sch.).
 Harrington, Gov. C. (st. p.).
 Harris, A. B. (bge.).
 Harris, O. C. (bge.).
 Harris, Herbert W. (bge.).
 Harris, Rebecca J. (ga. s.).
 Harrison, Pat (sch.).
 Harrison, President (st. s.).
 Harrison, Carter H. (st. s.).
 Herriss, Isabel O. (sch.).
 Hart, J. O. (st. s.).
 Hart, B. O. (st. s.).
 Hart, Margaret (bge.).
 Hart, Frank W. (st. s.).
 Hart, John J. (bge.).
 Hartwell, Fred O. (st. s.).
 Hartz, Mary L. (sch.).
 Harvester, The (st. s.).
 Harvey, C. (ga. s.).
 Harvey, A. F. (st. s.).
 Harvey, F. E. (st. s.).
 Harvey, Emma (ga. s.).
 Harvey, Lizzie (bge.).
 Harvey, John S. (slp.).
 Harwood, Charles E. (st. s.).
 Harwood, Paul H. (st. s.).
 Haskell, Lillian H. (ga. s.).
 Hatfield, J. T. (*st. p.).
 Hatfield, Joshua A. (st. s.).
 Hathaway, Andrew E. (ga. s.).
 Hathaway, Samuel W. (sch.).
 Hauptman, Birdney M. (st. s.).
 Hausler, M. G. (st. s.).
 Haute, Terre (st. s.).
 Haviside, Alicia (bkn.).
 Haviside, Russell (bkn.).
 Hawk, Meyer (bge.).
 Hawkrige, J. Lloyd (sch.).
 Hawley, R. B. (ga. s.).
 Hay, James (st. s.).
 Hayden, N. (st. s.).
 Hayden, Dr. John A. (cml. bt.).
 Hayes, President (st. s.).
 Hayes, Ed Ryan (ga. s.).
 Haynes, A. T. (ga. s.).
 Haynes, F. J. (st. s.).
 Haynle, R. B. (sch.).
 Hays, Everett (ga. s.).
 Hays, William (sch.).
 Hayward, Fannie E. (ga. s.).
 Hayward, M. Blanche (ga. s.).
 Hazard, Susie (st. s.).
 Hazel, Dorothy (bge.).
 Hazel, Mary (slp.).
 Hazel, Maud (ga. s.).
 Hazzard, William A. (st. s.).
 Headley, Gerald O. (slp.).
 Healy, John J. (*st. p.).
 Hearn, J. E. (sch.).
 Hearn, Alida (sch.).
 Hearn, Bettie Jane (ga. s.).
 Hecart, W. R. (st. s.).
 Heath, Gardner (ga. s.).
 Heath, Jacob M. (st. s.).
 Heaven, Star of (ga. s.).
 Hebard, Daniel L. (st. s.).
 Hebert, D. (sch.).
 Heckman, John (*st. p.).
 Hedger, W. E. (bge.).
 Hedges, Ira M. (st. s.).
 Haffern, Marion (cml. bt.).
 Hegaman, B. H. (ga. s.).
 Hegg, E. A. (ga. s.).
 Heiden, Charles (st. s.).
 Heidenhelm, I. (sch.).
 Heidritter, Anna F. (sch.).
 Heights, Haddon (st. s.).
 Heinly, J. and C. (ga. s.).
 Helen, B. E. (ga. s.).
 Helen, Lady (ga. y.).
 Helen, Ida (sch.).
 Helen, Annie H. (ga. s.).
 Helen, Lillie (sch.).
 Hellen, Maud (ga. s.).
 Helm, D. T. (st. s.).
 Hemstreet, G. P. (bge.).
 Hemstreet, Eleanor (bge.).
 Henderson, City of (ga. s.).
 Henderson, Ella S. (slp.).
 Henderson; Helen (st. s.).
 Hendrixson, Edward V. (sch.).
 Hengerer, William (st. s.).
 Henkle, E. J. (ga. s.).
 Hennen, H. B. (ga. s.).
 Hennessy, J. W. (drg.).
 Henrietta, Queen (ga. y.).
 Henry, George (bge.).
 Henry, John (ga. s.).
 Henry, John (sch.).
 Henry, Michael (bge.).
 Henry, Patrick (st. s.).
 Henry, Robert (bge.).
 Henry, Viola (bge.).
 Henry, Ellen G. (cml. bt.).
 Henry, Frank D. (ga. s.).
 Henry, Fred W. (bge.).
 Henry, George O. (st. s.).
 Herbermann, H. (cml. bt.).
 Herbert, T. G. (st. s.).
 Hergert, F. O. (ga. s.).
 Herman, C. T. (ga. s.).
 Hermann, G. M. A. (st. s.).
 Hermanson, O. A. (st. s.).
 Heron, Blue (bge.).
 Heron, Leona (ga. s.).
 Herrin, Wm. F. (st. s.).
 Herron, Arthur N. (ga. s.).
 Hersey, Francis O. (st. s.).
 Hershey, Peter D. (st. s.).
 Hettler, Herman H. (st. s.).
 Hewes, Amy (*st. p.).
 Hewitt, Abram S. (st. s.).
 Hewitt, Lillian B. (cml. bt.).
 Heywood, Mary A. (sch.).
 Hibbard, George A. (st. s.).
 Hickey, Agnes (bge.).
 Hickman, Thomas V. (ga. s.).
 Hicks, J. T. (slp.).
 Hicks, Adella (ga. s.).
 Hicks, Ralph (*st. p.).
 Higgins, Jerry (bge.).
 Higgins, Mammie (st. s.).
 Higgins, John W. (ga. s.).
 Higgins, Violet F. (bge.).
 Higginson Manfg. Co. No. 3, The (st. s.).
 Highlands, Atlantic (st. s.).
 Hilda II, Lady (ga. s.).
 Hilderbrandt, H. F. (ga. s.).
 Hildreth, Mollie (*ga. p.).
 Hill, A. F. (cml. bt.).
 Hill, G. W. (*st. p.).
 Hill, H. G. (*st. p.).
 Hill, J. A. (bge.).
 Hill, Federal (sch.).
 Hill, Stephens (bge.).
 Hill, Wm. (sch.).
 Hill, Commodore J. G. (ga. s.).
 Hill, James J. (st. s.).
 Hill, Louis W. (st. s.).
 Hill, The Albert (*ga. p.).
 Hillman, F. H. (st. s.).
 Hillton, J. M. (ga. s.).
 Hilton, Augusta G. (sch.).
 Hiltzheim, Dorothy (ga. s.).
 Hind, George U. (bkn.).
 Hind, Robert R. (sch.).
 Hines, Agnes S. (bge.).
 Hines, Hazel E. (sch.).
 Hines, Irene T. (cml. bt.).
 Hines, James L. (bge.).
 Hines, Margaret A. (cml. bt.).
 Hinman, Harold J. (bge.).
 Hinate, T. A. (ga. s.).
 Hinson, Walter H. (sch.).
 Hirsch, Gilbert (st. s.).
 Hittner, Ella E. (ga. s.).
 Hitz, Herman (*st. p.).
 Hobson, Adele (ga. s.).
 Hook, Joseph J. (sch.).
 Hodges, Alice (sch.).
 Hodges, General H. E. (st. s.).
 Hodson, Clarence (ga. s.).
 Hoffman, Phillip (st. s.).
 Hoffman, Elizabeth R. (ga. s.).
 Hoffman, John H. (sch.).
 Hogan, Josephine (cml. bt.).
 Hogan, James H. (st. s.).
 Hogg, Ima (st. s.).
 Holdane, James H. (sch.).
 Holden, O. E. (cml. bt.).
 Holden, Willis A. (sch.).
 Holland, S. A. (sch.).
 Holland, Jr., W. J. (ga. s.).
 Holland, City of (st. p.).
 Holland, New (st. p.).
 Holland, Star of (bark).
 Holland, Clarence A. (sch.).
 Holland, Nelson O. (sch.).
 Holland, Virginia G. (sch.).
 Hollerin, Michael (bge.).
 Holley, Alexander (*sch.).
 Holley, Edith (sch.).
 Holley, Lillian (sch.).
 Holmes, O. B. (sch.).
 Holmes, Annie (ga. s.).
 Holmes, Annie (sch.).
 Holmes, Mary B. (ga. s.).
 Holton, E. D. (st. s.).
 Holyoke, Richard (st. s.).
 Hooper, Roy (st. s.).
 Hood, Robert (sch.).
 Hood, Robin (sch.).
 Hood, Robin (st. s.).
 Hood III, Robin (ga. y.).
 Hook, Jacob W. (sch.).
 Hooper, T. J. (st. s.).
 Hooper, T. J. (*sch.).
 Hooper, Joseph (sch.).
 Hooper, Eugene (*sch.).
 Hooper, Maria (*sch.).
 Hooper, Charles J. (*sch.).
 Hooper, Harry F. (*sch.).
 Hooper, Joseph E. (*sch.).
 Hooper, Luther E. (*sch.).
 Hooper, Mary A. (bge.).
 Hoornbeek, F. B. (bge.).
 Hope, Clarke (ga. s.).
 Hope, Mount (st. p.).
 Hopkins, C. W. (ga. s.).
 Hopkins, W. E. (ga. s.).
 Hopkins, Robert E. (st. s.).
 Horan, S. A. (bge.).
 Horan, Lizzie (bge.).
 Horan, Martin P. (bge.).
 Horn, Charles (st. s.).
 Horner, Raymond (*st. p.).
 Hornsby, Luther (ga. s.).
 Horton, G. (ga. s.).
 Horton, J. M. (bge.).
 Horton, Asa (ga. s.).
 Horton, Ella (sch.).
 Horton, Col. J. H. (st. s.).
 Horton, Mabel E. (ga. s.).
 Hoskins, N. B. (st. s.).
 Houck, Courtney O. (sch.).
 Houghten, H. (st. s.).
 Houghton, Douglas (st. s.).
 Houghwaut, Theodore (ga. s.).
 Houk II, R. T. (bge.).
 Houk III, R. T. (*ga. p.).
 House, Francis E. (st. s.).
 Housman, J. I. (ga. s.).
 Houston, City of (st. s.).
 Howard, S. T. (ga. s.).
 Howard, Agnes (bge.).
 Howard, Alice (st. s.).
 Howard, Blanche (cml. bt.).
 Howard, Harry (bge.).
 Howard, James (scow).
 Howard, Joseph (bge.).
 Howard, Julia (bge.).
 Howard, Katherine (bge.).
 Howard, Michael (bge.).
 Howard, Michael (st. s.).
 Howard, Rita (bge.).
 Howard, Stanley (ga. s.).
 Howard, Annie M. (bge.).
 Howard, Edward F. (bge.).
 Howard, Francis T. (bge.).
 Howard, James W. (sch.).
 Howard, Mary B. (bge.).
 Howard, Thomas J. (st. s.).
 Howard, Wm. G. (st. s.).
 Howard Co., The (st. s.).
 Howarth, Harriet (sch.).
 Howe, Charles E. (bge.).
 Howe, Edwin J. (bge.).
 Howell, O. M. (slp.).
 Howell, Forrest G. (ga. s.).
 Howeth, Clara J. (sch.).
 Howlett, M. P. (ga. s.).
 Howlett, M. P. (st. s.).
 Howlett, James E. (st. s.).
 Howlett, John J. (st. s.).
 Howlett, Maggie A. (ga. s.).
 Howlett, Mariam E. (st. s.).
 Howlett, Mary F. (ga. s.).
 Howlett, Thomas F. J. (ga. s.).
 Hoy, W. H. (ga. s.).
 Hoyt, Edna (sch.).
 Hoyt, James H. (st. s.).
 Hubbard, Jr., B. H. B. (st. s.).
 Hubbard, E. M. (slp.).
 Hubbard, Charles (st. s.).
 Hubbard, Otis (sch.).
 Hubbard, Sanborn (sch.).
 Hubbard, John W. (*st. p.).
 Hubbard, O. Russell (st. s.).
 Hubby, Turner E. (ga. s.).
 Hubby, John H. (st. s.).
 Hudson, Hendrick (st. p.).
 Hudson, Anna M. (sch.).
 Hudson, Asher J. (st. s.).
 Hudson, James M. (sch.).
 Huff, Ethel S. (ga. s.).
 Huff, James A. (*ga. p.).
 Hughes, Atkins (st. s.).
 Hughes, Bill (bge.).
 Hughes, Bob (bge.).
 Hughes, Catherine (bge.).
 Hughes, Elizabeth (sch.).
 Hughes, Esther (bge.).
 Hughes, Eugene (st. s.).
 Hughes, Jim (bge.).
 Hughes, Lucy (bge.).
 Hughes, Robert (bge.).
 Hughes, George J. (bge.).
 Hughes, John A. (st. s.).
 Hughes, Mary C. (bge.).
 Hulsizer, Wm. R. (st. s.).
 Hull, C. R. (*ga. p.).
 Hull, Rosalie (sch.).
 Hulse, Edna H. (ga. s.).
 Hume, Mary D. (st. s.).
 Hume, William J. (ga. s.).
 Hunsacker, Blue (bge.).
 Humphray, James (ga. s.).
 Humphreys, H. R. (ga. s.).
 Humphreys, J. J. (scow).
 Humphreys, Thomas (sch.).
 Hunt, M. W. (st. s.).
 Hunt, S. B. (st. s.).
 Hunt, Alfred E. (drg.).
 Hunt, Harry L. (cml. bt.).
 Hunter, F. (ga. s.).
 Hunter, Kitty (st. s.).
 Hunter, Louis (slp.).
 Hunter, Robble (ga. s.).
 Hunter, Raymond L. (bge.).
 Huntington, City of (*st. p.).
 Hupper, Jennie A. (ga. s.).
 Hur, Ben (st. s.).
 Hur, Ben (*st. p.).
 Hur, Esther (slp.).
 Hurcomb, James M. (cml. bt.).
 Hurd, Helen (slp.).
 Hurst, T. O. (ga. s.).
 Hurst, Edgar (ga. s.).
 Hurst, John F. (ga. s.).
 Husted, Harry E. (bge.).
 Hutchinsion, Charles L. (st. s.).
 Hutson, Sanford E. (*st. p.).
 Hutton, W. E. (st. s.).
 Hyde, Elizabeth (st. s.).
 Hyde, General John McE. (st. s.).
 Hyman, Mae (ga. s.).
 Hyman, Myron L. (st. s.).
 Hyttel, Charles M. (st. s.).
 Ice Boat No. 2, City (st. p.).
 Iceland, Star of (bark).
 Ida, Eva (ga. s.).
 India, Star of (bark).
 Indiana, Harbor (st. s.).
 Ingalls, George H. (st. s.).
 Ingersoll, Jr., A. C. (*st. p.).
 Ingils, John L. (st. s.).
 Inman, Myra (ga. s.).
 Insley, Fannie (sch.).
 Inventor, Steel (st. s.).
 Ireland, Robert L. (st. s.).
 Irene, Helen (ga. y.).
 Irish, J. B. (bge.).
 Irish, W. M. (st. s.).
 Irish, Neal (bge.).
 Irving, Jessie (sch.).
 Irving, Washington (st. p.).
 Irwin, Gov. (st. s.).
 Irwin, William G. (sch.).
 Iselin, Adrian (st. s.).
 Isom, William (st. s.).
 Isom, Will H. (*st. p.).
 Italy, Star of (ship).
 Italy, Stella of (ga. s.).
 Jack, Captain (ga. s.).
 Jack, Skip (st. s.).
 Jackson, D. B. (ga. s.).
 Jackson, E. F. (*st. p.).
 Jackson, W. J. (*st. p.).
 Jackson, Andrew (st. s.).
 Jackson, Nellie (sch.).
 Jackson, President (st. s.).
 Jackson, Stonewall (slp.).
 Jackson, Dan'l K. (st. s.).
 Jackson, George W. (slp.).
 Jackson, Hazel M. (ga. s.).
 Jacksonville, City of (st. p.).
 Jacksonville, Miss (ga. y.).
 Jacob, C. W. (st. s.).
 Jacobus, Frank (scow).
 Jacoby, Samuel O. (ga. s.).
 Jagger, Altana M. (sch.).
 James, H. B. (bge.).
 James, H. L. (sch.).
 James, Arthur (ga. s.).

- James, Howard (ga. s.).
 James, Lella (ga. s.).
 James, Robert (ga. s.).
 James, Edward A. (st. s.).
 James, Harry B. (st. p.).
 James, Wm. E. (ga. s.).
 Jameson, Captain (bge.).
 Jamison, William A. (st. s.).
 Jane, Annie (bge.).
 Jane, Eva (ga. s.).
 Jane, Ellza (ga. s.).
 Jane, Emily (ga. y.).
 Jane, Lady (ga. y.).
 Jane, Lady (st. s.).
 Jane, Leander (ga. s.).
 Jane, Mary (ga. s.).
 Jane, Mary (*st. p.).
 Jane, Phillis (*ga. p.).
 Jane, Sarah (ga. s.).
 Jane, Susan (sch.).
 Jane, Willie (ga. s.).
 Janet, Helen (bge.).
 Janelle, Irma (ga. s.).
 Jansen, Fredk. (st. s.).
 Jarrett, William (sch.).
 Jarvis, Commodore (st. s.).
 Jay, K. (*ga. p.).
 Jay, John (st. s.).
 Jay, Clark W. (ga. s.).
 Jayne, B. F. (sch.).
 Jayne, Evelyn (st. s.).
 Jayne, George (ga. s.).
 Jean, Bonny (ga. y.).
 Jean, Bonnie (ga. s.).
 Jean II, Capt. (ga. s.).
 Jean III, Bonnie (ga. y.).
 Jean, Emma (ga. s.).
 Jean, Mary (ga. s.).
 Jeannette, Hazel (ga. s.).
 Jeannette, Ruth (ga. s.).
 Jeans, Blue (bge.).
 Jefferson, President (st. s.).
 Jeffress, Albert (st. s.).
 Jeffrey, L. A. (ga. s.).
 Jeffrey, Edward T. (st. s.).
 Jenkins, Robert (st. s.).
 Jenkins, Charles O. (st. s.).
 Jenkins, Georgia D. (sch.).
 Jennings, Frank (enl. bt.).
 Jennings, Walter (st. s.).
 Jennings, Sarah J. (enl. bt.).
 Jenny, W. Le Baron (sch.).
 Jersey, Now (st. s.).
 Jewel, Tho (*ga. p.).
 Jewell, Mabel (ga. s.).
 Jewell, Herbert S. (bge.).
 Jewell, William H. (ga. s.).
 Jewett, W. F. (sch.).
 Jewett, Jack (st. s.).
 Jiggs, Mugglo (ga. s.).
 Jo, Betty (ga. s.).
 Jo, Mary (ga. p.).
 Joe, Captain (ga. s.).
 Joe II, Crazy (ga. s.).
 John, J. B. (st. s.).
 John, Long (ga. s.).
 John, Mary (ga. s.).
 Johnson, A. B. (ga. s.).
 Johnson, E. S. (sch.).
 Johnson, H. A. (ga. s.).
 Johnson, S. E. (ga. s.).
 Johnson, W. A. (bge.).
 Johnson, Annie (ga. s.).
 Johnson, Capt. (st. s.).
 Johnson, Charles (sch.).
 Johnson, Harriet (st. s.).
 Johnson, Jack (bge.).
 Johnson, Jack (slp.).
 Johnson, Jennie (ga. s.).
 Johnson, Joseph (bge.).
 Johnson, Jesse (ga. s.).
 Johnson, Nell (ga. s.).
 Johnson, Robert (st. s.).
 Johnson, Sophia (ga. s.).
 Johnson, Annie O. (sch.).
 Johnson, Guy B. (bge.).
 Johnson, Hattie H. (sch.).
 Johnson, James W. (st. s.).
 Johnson, John D. (ga. s.).
 Johnson, Lizzie S. (slp.).
 Johnson, Robert E. (st. s.).
 Johnson, Sara A. (bge.).
 Johnson, Walter M. (ga. s.).
 Johnson, Jr., Willie N. (ga. s.).
 Johnson, A., President (sch.).
 Joliet, City of (st. s.).
 Jollne, D. (ga. s.).
 Jones, B. F. (st. s.).
 Jones, Jr., B. F. (*st. p.).
 Jones, O. O. (ga. s.).
 Jones, F. B. (*st. p.).
 Jones, H. B. (ga. s.).
 Jones, K. O. (ga. s.).
 Jones, N. M. (st. s.).
 Jones, Frank (bge.).
 Jones, Fred (ga. s.).
 Jones, Howard (st. s.).
 Jones, John (ga. s.).
 Jones, Kate (st. s.).
 Jones, Lady (sch.).
 Jones, Paul (ga. s.).
 Jones, Bradford E. (sch.).
 Jones, Chester B. (sch.).
 Jones, Edna M. (ga. s.).
 Jones, Geo. H. (st. s.).
 Jones, Harry R. (st. s.).
 Jones, Stephen R. (st. s.).
 Jones, Thomas A. (sch.).
 Jones, Thomas P. (ga. s.).
 Jordan, Henry (enl. bt.).
 Jordan, Raymond (bge.).
 Jordan, Albert F. (enl. bt.).
 Jose, Juan (slp.).
 Joslin, Paul O. (ga. s.).
 Jota, La (ga. y.).
 Joubert, General (ga. s.).
 Jouett, James E. (ga. s.).
 Joyce, Chas. G. (sch.).
 Joyce, Henry L. (st. p.).
 Joyce, John F. (bge.).
 Joyce, Mary E. (bge.).
 Juan No. 1, Nellie (scow).
 Juan No. 30, Nellie (bge.).
 Juan No. 31, Nellie (bge.).
 Juan No. 32, Nellie (bge.).
 Juan No. 33, Nellie (bge.).
 Jubb, Thomas F. (ga. s.).
 Judge, K. V. (bge.).
 Judlin, Mabel E. (sch.).
 Juenger, Fred (bge.).
 Julliard, Helen C. (bge.).
 June, Vivian (ga. s.).
 Jung, Emily (st. s.).
 Junlor, Olcott (ga. s.).
 Jurado, General Leon (sch.).
 Justice, Helen G. (sch.).
 Kahler, Tryno (ga. s.).
 Kalamazoo, City of (bge.).
 Kalmbach, Albert O. (ga. s.).
 Kane, Emma F. (ga. s.).
 Kane, Winnie (ga. s.).
 Kat II, Crazy (ga. s.).
 Knte, Bonnie (ga. s.).
 Knte, Mary (ga. s.).
 Katherine, Ruth (ga. s.).
 Kathleen, Geneva (sch.).
 Kathleen, Marie (ga. s.).
 Katz, Bessie (*st. p.).
 Kay, James (st. s.).
 Keane, Mauna (st. s.).
 Keane, Edward J. (bge.).
 Keane, Thomas F. (bge.).
 Kearns, Tim (bge.).
 Keating, J. J. (bge.).
 Keating, George A. (st. s.).
 Keegan, Joseph J. (ga. s.).
 Keeler, Emma (bge.).
 Keeler, Earle A. (bge.).
 Keeler, Elmer A. (st. s.).
 Keeler, Florence V. (bge.).
 Keeler, Harry A. (bge.).
 Keeler, Isao II. (ga. s.).
 Keeler, Kathryn A. (bge.).
 Keeler, Laura M. (st. s.).
 Keeler, Laura M. (bge.).
 Keeler, Ronald G. (st. s.).
 Keeley, Jr., John (ga. s.).
 Keene, W. B. (st. s.).
 Keene, William (sch.).
 Keeney, T. Y. (*ga. p.).
 Kehos, Clayton (st. s.).
 Kehos, Martin (st. s.).
 Kehoe No. 3, James J. (ga. s.).
 Keith, Col. (*sch.).
 Kellam, G. W. (bge.).
 Keller, Milfred (st. s.).
 Keller, Ersalle (st. s.).
 Keller, Shirley (st. s.).
 Keller, Amy E. (st. s.).
 Keller, Herbert E. (st. s.).
 Keller, Irving G. (st. s.).
 Kellers, Irma (bge.).
 Kellers, Frederick T. (st. s.).
 Kelley, Norman (bge.).
 Kelley, John J. (enl. bt.).
 Kelley, Phillip F. (st. s.).
 Kellogg, Frederic R. (st. s.).
 Kelly, W. A. (ga. s.).
 Kelly, W. O. (*ga. p.).
 Kelly, Catharine (bge.).
 Kelly, Edward (enl. bt.).
 Kelly, Sr., Thomas (bge.).
 Kelly, Charles M. (slp.).
 Kelly, Charles M. (slp.).
 Kelly, James J. (bge.).
 Kelly, Wm. J. (st. s.).
 Kelso, John (sch.).
 Kelsor, William (ga. s.).
 Kemble, S. O. (sch.).
 Kemp, E. R. (st. s.).
 Kendall, Harvey J. (st. s.).
 Kennard, Clara B. (sch.).
 Kennedy, Hugh (st. s.).
 Kennedy, Sarah (sch.).
 Kennedy, Catharine L. (st. s.).
 Kennedy, Charles A. (st. s.).
 Kennedy, Chester A. (ga. s.).
 Kennedy, Dr. David (st. s.).
 Kennedy, Emma J. (st. s.).
 Kennedy, Helen F. (enl. bt.).
 Kennedy, James P. (bge.).
 Kennedy, John McCartyney (st. s.).
 Kennedy, Mary J. (st. s.).
 Kennedy, Edmund J. (bge.).
 Kennelly, Ella E. (bge.).
 Kennelly, John V. (bge.).
 Kennelly, Mary A. (bge.).
 Kennelly, Minnie D. (enl. bt.).
 Kennelly, Robert J. (bge.).
 Kenney, Charles B. (sch.).
 Kenny, Katharine M. (bge.).
 Kenny, Mary A. (bge.).
 Kenny, Sarah T. (enl. bt.).
 Kent, A. L. (st. s.).
 Kern, O. (ga. s.).
 Kern, Daniel (st. s.).
 Kernan, Joan (ga. s.).
 Kerr, D. G. (st. s.).
 Kerr, Peter (st. s.).
 Kerr, Robert (*st. p.).
 Kerr, Harry W. (bge.).
 Kerr, Lillian E. (sch.).
 Kerwin, James (scow).
 Kettner, Bill (ga. s.).
 Key West, City of (ga. s.).
 Keys, Hanson H. (st. s.).
 Kid, Coco Oola (ga. s.).
 Killam, Charles (st. s.).
 Killian, Arlo (enl. bt.).
 Killian, Jr., Francis (bge.).
 Killian, Harry (bge.).
 Killian Leo (bge.).
 Killian, Joseph H. (enl. bt.).
 Killman, Wm. H. (ga. s.).
 Kimball, H. A. (*ga. p.).
 Kimball, Jr., Leo (st. s.).
 Kimball, Annie F. (ga. s.).
 Kimball, Desha H. (ga. s.).
 Kinch, Wm. H. (st. s.).
 King, A. B. (sch.).
 King, A. B. (bge.).
 King, O. H. (*ga. p.).
 King, Forrest (st. s.).
 King, George (st. s.).
 King, Gouvor (st. s.).
 King, Gypsem (st. s.).
 King, Lena (ga. s.). (*ga. p.).
 King, Lucy (ga. s.).
 King, North (st. s.).
 King, Northern (ga. s.).
 King, Northern (st. s.).
 King, Ocean (ga. s.).
 King, Oll (ga. s.).
 King, Oliver (*st. p.).
 King, Pearl (ga. s.).
 King, Bertell W. (bge.).
 King, Edna B. (st. s.).
 King, Elizabeth M. (ga. s.).
 King, Ethel S. (bge.).
 King, Hazel M. (bge.).
 King, James E. (ga. s.).
 King, Jerome B. (st. s.).
 King, Mary B. (bge.).
 King, Robt. M. (bge.).
 King, Samuel G. (st. s.).
 King, Storm (ga. s.).
 King, Willard V. (st. p.).
 King, Wm. E. (slp.).
 Kingsman, Major (st. s.).
 Kingsbury, K. E. (st. s.).
 Kinney, A. P. (st. s.).
 Kinney, Theresa (enl. bt.).
 Kirby, Frank E. (st. p.).
 Kirby, Thomas H. (sch.).
 Kirk, S. C. (ga. s.).
 Kirk, Edwin R. (sch.).
 Kirk, Wm. B. (st. s.).
 Kirkham, Geo. K. (st. s.).
 Kirkpatrick, John O. (st. s.).
 Kirkwood, Phillip (sch.).
 Kirwan, G. A. (sch.).
 Kirwan, Flora (sch.).
 Kirwan, Lemuel (sch.).
 Kirwan, James E. (ga. s.).
 Kirwan, Minnie May (sch.).
 Kiwanis, Chester (st. s.).
 Klein, John F. (*st. p.).
 Klineck, Charles H. (sch.).
 Klineck, George E. (sch.).
 Kling, John A. (st. s.).
 Knapp, F. M. (sch.).
 Knapp, Joseph O. (ga. s.).
 Knight, Kitty (st. p.).
 Knight, Arthur W. (enl. bt.).
 Knight, John K. (*ga. p.).
 Knipe, James N. (st. s.).
 Knowles, J. W. (sch.).
 Knox, Gen. (*sch.).
 Knox, John (ga. s.).
 Knox, William F. (sch.).
 Koehler, K. M. (ga. s.).
 Koehn, Frederick (st. s.).
 Koeln, Annie K. (ga. s.).
 Koerber, Jr., Henry (st. s.).
 Kohout, J. J. (ga. y.).
 Koerber, Lottie (scow).
 Kopp, Jacob T. (st. s.).
 Kraft, O. W. (st. s.).
 Kraft, James (scow).
 Kregar, Jennie Flood (sch.).
 Krieger, Estelle (sch.).
 Kropp, Wm. D. (st. s.).
 Krupp, Alfred (sch.).
 Kruse, E. V. (sch.).
 Kugler, Frank C. (bge.).
 Kupper, O. P. (st. s.).
 Kupper-Smith, W. M. (ga. s.).
 Kurtz, Samuel B. (*st. p.).
 Kyker, J. A. (bge.).
 Labora, Ora et (ga. s.).
 Ladow, T. O. (sch.).
 Lafayette, Bessie (ga. s.).
 Lafountain, W. O. (enl. bt.).
 Lafontaine, Helene (enl. bt.).
 Lahmann, sr., W. F. (st. s.).
 Laird, Hattie O. (slp.).
 Laird, Jno. H. (ga. s.).
 Lake, F. H. (ga. s.).
 Lake, Samuel (sch.).
 Lake, David R. (ga. s.).
 Lamb, Clarence M. (st. s.).
 Lambert, Rose (sch.).
 Lambs, The (st. p.).
 Lamson, Katie C. (ga. s.).
 Lanco, Henry (st. s.).
 Lancraft, Wm. T. (st. s.).
 Land, Beulah (sch.).
 Lane, D. T. (*st. p.).
 Lane, Donna (ga. s.).
 Lane, Josie (*ga. p.).
 Lane, Sammy (ga. s.).
 Lane, Franklin K. (st. s.).
 Lane, Jr., George E. (ga. s.).
 Lang, N. R. (*st. p.).
 Lang, Kenneth (enl. bt.).
 Langan, James H. (bge.).
 Langdon, Mary (sch.).
 Langford, H. F. (ga. s.).
 Langford, W. G. (ga. s.).
 Langhammer, J. F. (sch.).
 Langhammer, Emma (sch.).
 Langhammer, Ernst (ga. s.).
 Langlois, J. F. O. (enl. bt.).
 Lank, William T. (*sch.).
 Lankford, Milton S. (ga. s.).
 Lapland, Star of (ship).
 Lark, Stephen (ga. s.).
 Larnore, Phila (sch.).
 Larson, J. L. (st. s.).
 Larson, Anne J. (ga. s.).
 Lass, Salvation (st. s.).
 Latham, Benjamin W. (ga. s.).
 Lathrop, J. W. (ga. s.).
 Latrobe, F. O. (st. s.).
 Latta, W. J. (st. s.).
 Lattimer, Geo. E. (st. s.).
 Laughlin, James (st. s.).
 Laughlin, Harry A. (*st. p.).
 Laura, Annie (st. s.).
 Laura, Annie (ga. s.).
 Laura, Reta (ga. s.).
 La Valle, U. S. (st. s.).
 Laverty, C. T. (enl. bt.).
 Lavinia, Mary (slp.).
 Laviolette, G. F. (ga. s.).
 Laway, Jr., E. J. (st. s.).
 Lawrence, Captain (ga. y.).
 Lawrence, Charlie (st. s.).
 Lawrence, Cornelius W. (st. s.).
 Lawrence, Edward J. (sch.).
 Lawrence, Emma (ga. s.).
 Lawrence, Frank (ga. s.).
 Lawrence, Jr., Jos. (ga. s.).
 Lawrence, Fred M. (st. s.).
 Lawrence, John L. (st. s.).
 Lawrence, John L. (ga. s.).
 Lawrence, Melissa W. (slp.).
 Lawrence, Thomas H. (sch.).
 Lawry, Hattie E. (ga. s.).
 Lawson, A. J. (sch.).
 Lawson, Dola (ga. s.).
 Lawson, Nora E. (sch.).
 Lawson, Sarah F. (ga. s.).
 Layton, Z. E. (sch.).
 Lea, Mauna (ga. y.).
 Leach, P. F. (sch.).
 Leach, Jack (bge.).
 Leach, Margaret (bge.).
 Leach, David E. (bge.).
 Leach, Elizabeth A. (bge.).
 Leach, Irene E. (bge.).
 Leach, Lottie M. (sch.).
 Leal, Oak (ga. s.).
 Leal, Vera (ga. s.).
 Leal, Vera (ga. s.).
 Leander, Gertrude (sch.).
 Leary, L. F. (bge.).
 Leary, Edward (sch.).
 Leary, Rose (bge.).
 Leathrop, G. W. (sch.).
 Leathrop, Ernest (st. s.).
 Lee, M. J. (ga. s.).
 Lee, Alice (ga. s.).
 Lee, Annie (slp.).
 Lee, Betty (st. s.).
 Lee, Burton (bge.).
 Lee, Carrie (ga. s.).
 Lee, Carrie (*ga. p.).
 Lee, Cora (slp.).

- Lee, Eddie (slp.).
 Lee, Ella (ga. s.).
 Lee, Gracie (ga. s.).
 Lee, Harry (st. p.).
 Lee, Henry (st. s.).
 Lee, Herman (st. s.).
 Lee, Isabel (ga. s.).
 Lee, Louis (ga. s.).
 Lee, Lucy (st. p.).
 Lee, Maggie (slp.).
 Lee, Maggie (ga. s.).
 Lee, Margaret (ga. s.).
 Lee, Mary (h. bt.).
 Lee, Mary (sch.).
 Lee, Mollie (ga. s.).
 Lee, Nancy (ga. s.).
 Lee, Nancy (ga. p.).
 Lee, Nancy (ga. y.).
 Lee, Polly (ga. y.).
 Lee, Robert (ga. s.).
 Lee, Roxie (ga. s.).
 Lee, Susie (slp.).
 Lee, Virginia (st. s.).
 Lee, Zelpha (ga. p.).
 Lee, Etta A. (sch.).
 Lee, Helen M. (bge.).
 Lee, Herman H. (bge.).
 Lee, James E. (st. s.).
 Lee, Kathryn M. (ga. s.).
 Lee, Robert E. (st. s.).
 Lee, Rob't E. (st. s.).
 Lee, Rob't E. (ga. s.).
 Lee, Jr., Steelman R. (ga. s.).
 Legion, American (st. s.).
 Ish, J. H. (scow).
 Lehnert, Carl F. (ga. s.).
 Leigh, B. W. (ga. s.).
 Leigh, Eva (ga. s.).
 Leishner, Wm. (sch.).
 Leland, Fred (ga. s.).
 Lemon, Molly (ga. s.).
 Lemon, James J. (sch.).
 Lena, Princess (ga. s.).
 Lena, Rosa (ga. s.).
 Lenahan, Jr., R. (bge.).
 Lenahan, M. A. (bge.).
 Lenahan, Mae (bge.).
 Lenahan, Sara (bge.).
 Lennen, Hannah (st. s.).
 Lennig, Fred'k (st. s.).
 Lenora, Mary (ga. s.).
 Leon, Jorge Bird (ga. s.).
 Leon, Jorg Bird Y. (scow).
 Leons, Nellie (ga. s.).
 Leonard, J. T. (slp.).
 Leonard, R. D. (st. s.).
 Leonard, John (ga. s.).
 Leonard, Agnes O. (sch.).
 Leonard, Edith L. (slp.).
 Leonard, George B. (st. s.).
 Leonard, Mollie E. (slp.).
 Leonard, Mollie V. (ga. s.).
 Leopold, N. F. (st. s.).
 Lepper, Billy (st. p.).
 Leppert, Joe (ga. s.).
 Leonard, Wm. J. (sch.).
 Leslie, George (scow).
 Leslie, Hope (ga. s.).
 Leslie, Lizzie E. (ga. s.).
 Lester, Olive G. (ga. s.).
 Lethbridge, George (bge.).
 Levick No. 8, Crew (bge.).
 Levick No. 9, Crew (bge.).
 Lew, Captain (ga. s.).
 Lew II, Capt. (ga. s.).
 Lewis, A. H. (cnl. bt.).
 Lewis, J. F. O. (slp.).
 Lewis, J. B. (st. p.).
 Lewis, W. R. (ga. s.).
 Lewis, J. & M. (ga. s.).
 Lewis, Ethel (ga. s.).
 Lewis, Hattie (sch.).
 Lewis, Jessie (ga. s.).
 Lewis, Preston (sch.).
 Lewis, Alfred J. (ga. s.).
 Lewis, Amanda F. (sch.).
 Lewis, Bessie M. (ga. s.).
 Lewis, Goldie I. (sch.).
 Lewis, James H. (sch.).
 Lewis, John F. (st. s.).
 Lewis, Martha M. (ga. s.).
 Lewis, Mary S. (st. s.).
 Lewis, Sadie F. (sch.).
 Lewis, Stella I. (ga. s.).
 Lewis, William T. (slp.).
 Libby, W. H. (st. s.).
 Liberty, Miss (ga. y.).
 Liberty II, Miss (ga. y.).
 Liberty, Union (st. s.).
 Libre, Cuba (bge.).
 Light, J. P. (st. p.).
 Light, Highland (ga. s.).
 Light, Northern (st. s.).
 Light, Northern (ga. s.).
 Lighthiser, Edna D. (ga. s.).
 Lillian, Eva (ga. s.).
 Lillian, Martha (ga. s.).
 Limit, The (ga. s.).
 Limit, The (ga. p.).
 Limited, The (st. y.).
 Limited, Virginia (st. s.).
 Lincoln, A. (bge.).
 Lincoln, Abraham (st. s.).
 Lincoln, Gen'l (st. p.).
 Lincoln, President (st. s.).
 Lincoln III, President (ga. s.).
 Lind, Governor John (st. s.).
 Linda, Yorba (st. s.).
 Lindabury, Richard V. (st. s.).
 Lindsay, H. (ga. y.).
 Lindsey, Daniel (st. p.).
 Lindsey, Gus (h. bt.).
 Lindsey, A. L. (ga. s.).
 Line, Blue (bge.).
 Line, Bronx (st. s.).
 Line No. 1, Neptune (bge.).
 Line No. 2, Neptune (bge.).
 Line No. 3, Neptune (bge.).
 Line No. 5, Neptune (bge.).
 Line No. 6, Neptune (bge.).
 Line No. 8, Neptune (bge.).
 Line No. 9, Neptune (bge.).
 Line No. 10, Neptune (bge.).
 Line No. 11, Neptune (bge.).
 Line No. 12, Neptune (bge.).
 Line No. 14, Neptune (bge.).
 Line No. 15, Neptune (bge.).
 Link, A. and M. (st. s.).
 Linn, William R. (st. s.).
 Linthicum, Sweetser (sch.).
 Linthicum, William (sch.).
 Linthicum, Beth H. (bge.).
 Lipton, Sir Thomas J. (sch.).
 Lister, Charles O. (sch.).
 Litchfield, William E. (sch.).
 Little, O. H. (st. s.).
 Little, Elisu (sch.).
 Little, Luther (sch.).
 Little, Alfred F. (bge.).
 Littlejohn, Clara M. (sch.).
 Littlejohn, Arthur J. (bge.).
 Livingston, W. O. (slp.).
 Livingstone, William (st. s.).
 Livingstone, Colin H. (st. s.).
 Lloyd, O. S. (ga. s.).
 Lloyd, Anna (sch.).
 Lloyd, Hattie (ga. s.).
 Lloyd, Hattie (st. s.).
 Loa, Mauna (st. s.).
 Lock, Geo. T. (sch.).
 Lockerman, W. J. (ga. s.).
 Lockwood, H. S. (st. s.).
 Lockwood, Edna E. (sch.).
 Lockwood, James Y. (st. p.).
 Lodge, Dear (st. s.).
 Loesch, Charles (st. s.).
 Loft, George W. (sl. s.).
 Logan, Martha (ga. s.).
 Logan, Jennie G. (ga. s.).
 Logue, Howard H. (bge.).
 Louis, Annie (ga. s.).
 London, New (st. s.).
 Long, H. W. (st. s.).
 Long, S. F. (ga. s.).
 Long, Anna (ga. s.).
 Long, Geo. S. (scow).
 Lookerman, O. A. (ga. s.).
 Looff, Miss (ga. s.).
 Loomis, Edward E. (st. s.).
 Loop, F. S. (st. s.).
 Loop No. 1, J. D. (bge.).
 Lopez, Josephine (sch.).
 Lopez, Jr., Laz (sch.).
 Lord, Betty (st. p.).
 Lord, Mary M. (ga. s.).
 Lordsburg, City of (st. s.).
 Lore, Amanda B. (sch.).
 Lore, Edna M. (ga. s.).
 Lore, Emma C. (sch.).
 Lore, Mabel E. (sch.).
 Lore, Richard D. (ga. s.).
 Lore, Robert T. (sch.).
 Lore, Theo. R. (ga. s.).
 Lore, William O. (ga. s.).
 Loring, Hattie (ga. s.).
 Loring, Herbert (sch.).
 Lorraine, Phyllis (ga. p.).
 Los Angeles, City of (st. s.).
 Los Angeles Fire Boat No. 1, City of (ga. s.).
 Lota, Juaja (ga. s.).
 Lotus, New (st. p.).
 Lou, Lady (ga. s.).
 Lou, Mary (ga. s.).
 Louise, Anna (ga. s.).
 Louise, Anule (ga. s.).
 Louise, Bessie (ga. s.).
 Louise, Edith (ga. s.).
 Louise, Eleanor (ga. s.).
 Louise, Elsie (ga. s.).
 Louise, Emma (ga. s.).
 Louise, Ethel (ga. s.).
 Louise, Helen (ga. s.).
 Louise, Helen (ga. y.).
 Louise, Lena (slp.).
 Louise, Mamie (ga. s.).
 Louise, Mary (ga. s.).
 Louise, Teddy (ga. s.).
 Lounds, Ida Bell (ra. s.).
 Loundsbury, John W. (bge.).
 Lovatt, Frederick J. (sch.).
 Lovejoy, H. B. (st. s.).
 Lovett, Joshua (st. s.).
 Lowe, E. L. (ga. s.).
 Lowe, Asa M. (sch.).
 Lowe, John M. (bge.).
 Lowell, City of (st. s.).
 Lowell, Ernest (ga. s.).
 Lowery, H. O. (ga. s.).
 Lowery, W. J. (ga. s.).
 Lowery, Fanny (sch.).
 Lowis, Myrtle (sch.).
 Lowis, Frank L. (sch.).
 Lowndes, J. Howard (st. s.).
 Lox III, Kee (ga. y.).
 Luby, John J. (scow).
 Lucas, Captain A. F. (st. s.).
 Lucas, Erna M. (ga. s.).
 Luce, B. D. (ga. s.).
 Luce, Erwin J. (sch.).
 Lucile, Mary (ga. s.).
 Luck, Lady (ga. s.).
 Luckenbach, F. J. (st. s.).
 Luckenbach, J. L. (st. s.).
 Luckenbach, K. I. (st. s.).
 Luckenbach, Dorothy (st. s.).
 Luckenbach, Edward (st. s.).
 Luckenbach, Florence (st. s.).
 Luckenbach, Harry (st. s.).
 Luckenbach, Horace (st. s.).
 Luckenbach, Katrina (st. s.).
 Luckenbach, Jacob (st. s.).
 Luckenbach, Julia (st. s.).
 Luckenbach, Lena (st. s.).
 Luckenbach, Lewis (st. s.).
 Luckenbach, Lillian (st. s.).
 Luckenbach, Mary (st. s.).
 Luckenbach, Paul (st. s.).
 Luckenbach, Robert (st. s.).
 Luckenbach, Andrea F. (st. s.).
 Luckenbach, Edgar F. (st. s.).
 Luckenbach, Walter A. (st. s.).
 Luckes No. 2, R. H. (scow).
 Lucus, Natalie (slp.).
 Ludington, Luserne (st. s.).
 Ludlow, General (scow).
 Ludlow, Henry (ga. s.).
 Luebke, A. W. (st. s.).
 Lundy, R. C. (ga. s.).
 Lundy, Frederick (ga. s.).
 Luntz, John (st. s.).
 Lupton, M. (ga. s.).
 Lutz, Ruth B. (st. s.).
 Lutz, T. C. (st. s.).
 Lutz, Maggie (st. s.).
 Lyerly, Captain (st. p.).
 Lyerly, Capt. (ga. p.).
 Lyle, Rowena (ga. p.).
 Lynch, Frank (ga. s.).
 Lynch, Thomas (st. s.).
 Lynch, Jos. B. (bge.).
 Lynde, Charles W. (ga. s.).
 Lynne, East (sch.).
 Lyons, J. Harry (ga. s.).
 Lyons, John M. (cnl. bt.).
 Lytle, Harry G. (st. s.).
 Mab, Queen (st. s.).
 Mab, Queen (sch. y.).
 Mabel, Agnes (sch.).
 Mabel, Hildur (ga. s.).
 Mable, Gertrude (ga. y.).
 Mac, Flora (ga. s.).
 Mac, Merry (ga. y.).
 Macalester, Charles (st. p.).
 Macbeth, A. D. (st. s.).
 MacDonald, J. Gordon (bge.).
 MacDonald, J. R. (bge.).
 MacDonald, Margaret (ga. s.).
 Macdonald, R. W. (sch.).
 Macdowell, Charles H. (sch.).
 Mace, A. V. (ga. s.).
 Mace, E. T. (sch.).
 MacGill, A. D. (st. s.).
 Machen, L. W. (ga. s.).
 Mack, John (ga. s.).
 Mack, Amy R. (bge.).
 Mack, Annie T. (ga. s.).
 Mack, Daniel W. (st. s.).
 Mackall, Katherine (bkn.).
 Mackey, George F. (cnl. bt.).
 Mackoy, Grace S. (slp.).
 Mackle, W. B. (sch.).
 Mackle, Annie (sch.).
 Macomber, B. F. (st. s.).
 Macrae, A. D. (st. s.).
 Macy, Josiah (st. s.).
 Madden, Frank H. (ga. s.).
 Madeline, M. (ga. s.).
 Madison, Dolly (sch.).
 Madison, President (st. s.).
 Mae, Ada (slp.).
 Mae, Anna (bge.).
 Mae, Annie (ga. s.).
 Mae, Ella (ga. s.).
 Mae, Emily (ga. s.).
 Mae, Ida (ga. s.).
 Mae, Lola (ga. s.).
 Mae, Natalie (ga. s.).
 Mae, Phebe (ga. s.).
 Mae, Una (ga. s.).
 Mca, Zita (ga. s.).
 Mago, B. A. (st. s.).
 Mago, Phillip (st. s.).
 Maguire, Maggie E. (sch.).
 Maguire, Wm. H. (sch.).
 Magnus, Jos. A. (ga. y.).
 Maher, T. K. (st. s.).
 Maher, May A. (cnl. bt.).
 Maher, Michael J. (bge.).
 Mahon, M. B. (ga. s.).
 Mahony, Mary (ga. s.).
 Mahony, Rosalie (st. s.).
 Mahony, Rose (sch.).
 Mald, Niagara (ga. s.).
 Male, Bertha (ga. s.).
 Malne, Libby (ga. s.).
 Maitland, Alexander (bge.).
 Major, The (ga. y.).
 Major, Guy G. (st. s.).
 Malboro, Rose of (ga. s.).
 Malden, City of (bge.).
 Mallena, Annie (sch.).
 Mallison, O. H. (ga. s.).
 Mallory, Henry R. (st. s.).
 Malone, E. B. (st. s.).
 Malone, James B. (bge.).
 Maloney, Rose (ga. p.).
 Maloy, James L. (sch.).
 Mambi, Cayo (st. s.).
 Manana, Pasado (ga. y.).
 Manee, A. and W. (ga. s.).
 Manette, City of (st. s.).
 Manford, Iva (sch.).
 Maun, Isaac T. (st. s.).
 Manning, J. H. (bge.).
 Manning, J. P. (st. s.).
 Manor, Lordshl. (st. s.).
 Manor, Penn (st. s.).
 Mansfield, Emily (st. s.).
 Lynne, East (sch.).
 Manta, Philip P. (ga. s.).
 Lyons, John M. (cnl. bt.).
 Manuel, Jose (slp.).
 Manucl, John S. (st. s.).
 Manville, John J. (cnl. bt.).
 Maps, W. R. (sch.).
 Mar, Don (ga. s.).
 Marcellous, John (ga. s.).
 Marchal, C. L. (st. s.).
 Marchant, Florence E. (ga. s.).
 Maroy, Edith (sch.).
 Mardel, Don (ga. y.).
 Margaret, Mary (ga. s.).
 Margaretto, Emily (ga. s.).
 'Marla, Ana (sch.).
 Marla, Dolly (sch.).
 Marla, Ellon (ga. s.).
 Marla, Josephine (ga. s.).
 Marla, Sarah (sch.).
 Marlan, Lady (sch.).
 Marie, C. L. (slp.).
 Marie II, Anna (ga. s.).
 Marie, Annie (ga. s.).
 Marie, Ella (ga. s.).
 Marie, Emily (st. s.).
 Marie, Florence (ga. s.).
 Marie, Gladys (sch.).
 Marie, Helen (ga. s.).
 Marie, Rose (bge.).
 Marie, Ruby (st. s.).
 Marina, Cnsa (ga. s.).
 Mariner, Steel (st. s.).
 Marlon, Alice (ga. s.).
 Marlon, Ethel (ga. s.).
 Marlon, Helen (ga. s.).
 Maria, Stella (ga. s.).
 Markham, Gov. (st. s.).
 Markle, W. H. (bge.).
 Marks, M. M. (ga. s.).
 Marle, Alber (ga. s.).
 Marmet, Otto (st. p.).
 Marnet, Sallie (st. p.).
 Marmoney, Patrick (cnl. bt.).
 Marquan, Honry (st. p.).
 Marquette, City of (st. s.).
 Marquette, Pere (st. s.).
 Marquette 4, Pere (st. s.).
 Marquette 6, Pere (st. s.).
 Marquette 8, Pere (st. s.).
 Marquette 14, Pere (st. s.).
 Marquette 17, Pere (st. s.).
 Marquette 18, Pere (st. s.).
 Marquette 19, Pere (st. s.).
 Marquette 20, Pere (st. s.).
 Marran, Martin J. (st. s.).
 Marrero, L. H. (st. s.).
 Marsicano, Marina (ga. s.).
 Marsh, J. D. (ga. s.).
 Marsh, W. E. (ga. s.).
 Marshall, Grand (ga. s.).
 Marshall, A. O. (slp.).
 Marshall, G. B. (ga. s.).
 Marshall, J. H. (ga. s.).
 Marshall, J. M. (ga. s.).
 Marshall, R. W. (ga. s.).
 Marshall, Governor (ga. s.).
 Marshall, Ira (ga. s.).
 Marshall, Angie L. (ga. s.).

- Marshall, Chester T. (ga. s.).
 Marshall, Ellen T. (ga. s.).
 Marshall, Eva M. (cnl. ht.).
 Marshall, Geo. R. (ga. s.).
 Marshall, Louise B. (ga. s.).
 Marshall, Manley D. (cnl. ht.).
 Marshall, Mary A. (ga. s.).
 Marston, W. H. (sch.).
 Marston, Clara A. (ga. s.).
 Martin, M. W. (bge.).
 Martin, Billy (sch.).
 Martin, John (sch.).
 Martin, Lady (ga. p.).
 Martin, Michael (ga. s.).
 Martin, Mike (scow).
 Martin, Paul (ga. s.).
 Martin, Ruth (sch.).
 Martin, Wm. (sch.).
 Martin, Anna B. (cnl. ht.).
 Martin, Edward L. (sch.).
 Martin, Eva M. (ga. s.).
 Martin, Henry B. (cnl. ht.).
 Martin, Jas. T. (st. s.).
 Martin, Ruth M. (ga. s.).
 Martin, Smith K. (sch.).
 Martin, Thomas B. (sch.).
 Martindale, Thomas (ga. s.).
 Martinez, City of (*st. p.).
 Martino, John L. (sch.).
 Marts, E. W. (st. s.).
 Maru, Hecla (ga. s.).
 Maru No. 1, Kotobuki (ga. s.).
 Maru No. 2, Kotobuki (ga. s.).
 Maru No. 5, Kotobuki (ga. s.).
 Marvel, Levin J. (sch.).
 Marvin, F. H. (ga. s.).
 Marvin, Minnie (ga. s.).
 Mary, Boobla (st. s.).
 Mary, Lady (ga. y.).
 Mary, Rose (ga. s.).
 Maryland, State of (st. s.).
 Mason, M. A. (ga. s.).
 Mason, W. G. (st. s.).
 Mason, W. S. (st. p.).
 Mason, Thos. (bge.).
 Mason, Charles B. (ga. s.).
 Mason, Jos. B. (st. s.).
 Mason, Rollin E. (st. s.).
 Master, Harbor (st. s.).
 Mather, Samuel (st. s.).
 Mather, William G. (st. s.).
 Mathes, Hamilton A. (st. s.).
 Mathews, W. J. (sch.).
 Mathews, General (st. s.).
 Mathieson, M. (bge.).
 Matson, Jessie (ga. s.).
 Matson, Ella (st. p.).
 Matthews, Daisy (st. s.).
 Matthews, James H. (cnl. ht.).
 Matthews, O. A. (st. s.).
 Matton, R. E. (st. s.).
 Matton, Edna M. (cnl. ht.).
 Matton, John E. (cnl. ht.).
 Maud, Beulah (ga. s.).
 Maud, Lady (ga. y.).
 Maud, Vera (ga. s.).
 Maurer, Henry (st. s.).
 Mawr, Bryn (sch.).
 Maxwell, W. E. (bge.).
 Maxwell, E. G. (st. s.).
 Maxwell, Noble (st. s.).
 May, H. O. (*ga. p.).
 May, Ada (slp.).
 May, Ada (ga. s.).
 May, Addie (ga. s.).
 May, Admiral (ga. s.).
 May, Alice (*st. p.).
 May, Alice (ga. s.).
 May, Alma (ga. s.).
 May, Anna (ga. s.).
 May, Annie (sch.).
 May, Annie (ga. s.).
 May, Bertha (sch.).
 May, Bessie (ga. s.).
 May, Betty (sch.).
 May, Blrude (sch.).
 May, Carrie (sch.).
 May, Celesta (ga. y.).
 May, Clara (ga. s.).
 May, Dola (ga. s.).
 May, Dorothy (bge.).
 May, Edith (bge.).
 May, Edith (ga. s.).
 May, Edna (sch.).
 May, Edward (bkn.).
 May, Ellenor (ga. s.).
 May, Ella (ga. s.).
 May, Ellen (ga. s.).
 May, Elsie (slp.).
 May, Elsie (ga. s.).
 May, Emily (ga. s.).
 May, Emma (slp.).
 May, Erma (ga. s.).
 May, Ethel (ga. y.).
 May, Ethel (slp.).
 May, Ethel (ga. s.).
 May, Etta (ga. s.).
 May, Etta (st. s.).
 May, Eva (ga. s.).
 May, Eva (st. s.).
 May, Fannie (ga. s.).
 May, Flossie (ga. s.).
 May, Geneva (slp.).
 May, Gracie (sch.).
 May, Hazel (ga. s.).
 May, Helen (ga. s.).
 May, Ida (ga. s.).
 May, Ida (ga. y.).
 May, Ida (slp.).
 May, Ida (sch.).
 May, Ida (st. s.).
 May, Ida (*st. p.).
 May, Jessie (ga. s.).
 May, Julia (ga. s.).
 May, Katherine (sch.).
 May, Katie (sch.).
 May, Lady (ga. y.).
 May, Lady (ga. s.).
 May, Laura (ga. s.).
 May, Lella (bge.).
 May, Lena (slp.).
 May, Lena (ga. s.).
 May, Leola (ga. s.).
 May, Lessie (ga. s.).
 May, Lillian (ga. p.).
 May, Lilly (slp.).
 May, Lilly (ga. s.).
 May, Lizzie (ga. s.).
 May, Lottie (sch.).
 May, Lucy (sch.).
 May, Lura (ga. s.).
 May, Maggie (ga. s.).
 May, Maggie (*st. p.).
 May, Mattie (ga. s.).
 May, Mildred (sch.).
 May, Minnie (ga. s.).
 May, Myrtle (ga. s.).
 May, Nannulo (ga. s.).
 May, Nella (*ga. p.).
 May, Nettie (ga. s.).
 May, Patty (ga. s.).
 May, Reba (ga. s.).
 May, Reta (ga. s.).
 May, Ruby (ga. s.).
 May, Susan (slp.).
 May, Virginia (*ga. p.).
 May, John F. (st. s.).
 Mayer, Oscar F. (st. s.).
 Mayers, Joseph F. (bge.).
 Mayhow, Fred O. (ga. s.).
 Maynard, Mary G. (sch.).
 Mayne, Marlon (sch.).
 Mayne, Virginia D. (slp.).
 Maytham, Thomas (st. s.).
 Mazzini, Jos. (ga. s.).
 McAdow, P. W. (ga. s.).
 McAllister, D. F. (st. s.).
 McAllister, J. P. (st. s.).
 McAllister, Daniel (st. s.).
 McAllister, Robert (st. s.).
 McAllister, James A. (bge.).
 McAllister, John E. (st. s.).
 McAllister, Lucy K. (bge.).
 McAllister, Mary H. (bge.).
 McAndrew, Mary (bge.).
 McAndrew, Thomas (bge.).
 McAndrew, Jane E. (cnl. ht.).
 McAteer, John (ga. s.).
 McAvooy, H. J. (sch.).
 McAvooy, Frank and Helen (st. s.).
 McCaffray, J. (sch.).
 McCaffray, G. P. (bge.).
 McCaffray, M. J. (bge.).
 McCaffray, Charles A. (st. s.).
 McCaffray, Charles A. (bge.).
 McCaffray, George F. (st. s.).
 McCaullum, Gen'l (st. s.).
 McCann, Freddie (bge.).
 McCann, Junior (bge.).
 McCarren, Daniel (st. s.).
 McCarthy, Jerry (st. s.).
 McCarthy, John (bge.).
 McCauley, Wm. F. (st. s.).
 McCauley, E. V. (st. s.).
 McCauley, Jr., W. S. (st. p.).
 McClain, Rebecca T. (bge.).
 McClean, Carrie E. (ga. s.).
 McClearn, Joseph (cnl. ht.).
 McClellan, Gen'l (st. s.).
 McClellan, George B. (st. s.).
 McClintock, Robert (sch.).
 McClunn, Jack (st. s.).
 McColl, Helen (ga. s.).
 McConnell, Mary (ga. s.).
 McCord, Henry D. (st. s.).
 McCormack, E. J. (st. s.).
 McCormack, James (scow).
 McCormick, Charles R. (st. s.).
 McCormick, Hamlin F. (st. s.).
 McCullough, Margaret (bge.).
 McCourt, W. J. (cnl. ht.).
 McCourt, Edith (bge.).
 McCoy, Dan (scow).
 McCoy, Robert (bge.).
 McCracken, John (st. s.).
 McCready, George S. (sch.).
 McCue, Anthony (bge.).
 McCulloch, W. B. (st. s.).
 McCulloch, Nick (bge.).
 McCutcheon, Sam (st. s.).
 McDonagh, M. P. (ga. s.).
 McDonald, D. (ga. s.).
 McDonald, G. (st. s.).
 McDonald, J. J. (bge.).
 McDonald, Andrew (*sch.).
 McDonald, Joe (*ga. p.).
 McDonald, John (bge.).
 McDonald, John A. (bge.).
 McDonald, Wallace A. (sch.).
 McDonald, Francis J. (sch.).
 McDonald Engine 44, August J. (st. s.).
 McDonough, James (st. s.).
 McDougall, Alexander (st. s.).
 McFarlane, A. (bge.).
 McElroy, Daniel (st. s.).
 McElroy, Etta (st. s.).
 McEaughy, J. S. (*sch.).
 McGean, W. H. (st. s.).
 McGee, James (st. s.).
 McGee, W. H. (ga. s.).
 McGill, Edward T. (cnl. ht.).
 McGinnis, Harry (ga. s.).
 McGonagle, William A. (st. s.).
 McGovern, Helen (ga. s.).
 McGrath, J. J. (ga. s.).
 McGuire, Elizabeth (bge.).
 Mayers, Joseph F. (bge.).
 McGuire, James F. (bge.).
 McGuire, May (st. s.).
 McGuire, Patrick (st. s.).
 McGuire, Elizabeth T. (st. s.).
 McGuire, James P. (st. s.).
 McGuire, Robert J. (st. s.).
 Mellvalne, Helen (bge.).
 Mellvalne, Irma (bge.).
 McIntosh, H. P. (st. s.).
 McIntosh, W. A. (ga. s.).
 McKay, Donald (st. s.).
 McKee, Jr., O. H. (cnl. ht.).
 McKee, J. S. (ga. p.).
 McKeever, Jr., Edward J. (st. s.).
 McKeever, Jr., Stephen W. (st. s.).
 McKelvy, F. G. (bge.).
 McKelvy, David (st. s.).
 McKenna, Edward (bge.).
 McKenna, Jas. A. (st. s.).
 McKenna, Jas. F. (ga. s.).
 McKenna, Mary P. (st. s.).
 McKenney, William A. (st. s.).
 McKenzle, Marguerite (ga. s.).
 McKerchey, John M. (st. s.).
 McKinley, Major (st. s.).
 McKinley, President (st. s.).
 McKinley, William (ga. s.).
 McKinney, Price (st. s.).
 McKnight, Edna M. (sch.).
 McLain, Martha E. (ga. s.).
 McLean, John H. (st. s.).
 McLeod, O. (ga. s.).
 McLoon, Adelle (ga. s.).
 McLoon, Louise (ga. s.).
 McLoon, Marlon (ga. s.).
 McLoon, Pauline (ga. s.).
 McLouth, Peirce (st. s.).
 McLuke, Luke (*st. p.).
 McMillen, Charles R. (cnl. ht.).
 McMullen, M. (bge.).
 McMullen, O. (ga. s.).
 McMullen, Arthur (cnl. ht.).
 McMullen, Thos. (cnl. ht.).
 McNall, Esther (cnl. ht.).
 McNally, Celestine (bge.).
 McNally, Clare (bge.).
 McNally, Mildred (bge.).
 McNally, Mildred (st. s.).
 McNally, Rita (bge.).
 McNally, Thomas (bge.).
 McNally, Vincent (st. s.).
 McNally, Vincent (bge.).
 McNally, Agnes A. (bge.).
 McNally, Charles E. (bge.).
 McNally, Francis G. (bge.).
 McNally, Hannah (bge.).
 McNally, James J. (st. s.).
 McNally, Jr., James J. (bge.).
 McNally, John H. (bge.).
 McNally, Mary O. (st. s.).
 McNally, Mary O. (bge.).
 McNally, Raymond T. (bge.).
 McNally, Thomas J. (cnl. ht.).
 McNaughton, James (st. s.).
 McNeal, G. H. (st. s.).
 McNeal, Thomas O. (ga. s.).
 McNeil, Jr., Archibald (bge.).
 McNeil, Kenneth W. (bge.).
 McNeill, O. A. (ga. s.).
 McNeill, Charles (st. s.).
 McNeill, Rosa (st. s.).
 McQueen, Gertrude S. (bge.).
 McQuesten, Josephino A. (sch.).
 McVea, Charles (st. s.).
 McWilliams, Obal (st. s.).
 McWilliams, Clara (st. s.).
 McWilliams, Daisy (st. s.).
 McWilliams, James (st. s.).
 McWilliams, Sarah (bge.).
 McWilliams, Owen J. (st. s.).
 Mead, E. F. (ga. s.).
 Mead, Edwin H. (st. s.).
 Mead, Walter F. (st. s.).
 Meaney, Olliford (bge.).
 Mears, Carrie (slp.).
 Mears, Edith M. (st. s.).
 Mears, Madlene F. (ga. s.).
 Medill, Joseph (st. s.).
 Meek, J. H. (ga. s.).
 Meekins, D. R. (ga. s.).
 Meekins, George H. (sch.).
 Meerwald, Martha (ga. s.).
 Mehrer, John E. (ga. s.).
 Mehrhof, Philip (sch.).
 Melgs, General (st. s.).
 Melstor, O. A. (ga. s.).
 Melbourne, Esther (sch.).
 Meldrum, H. A. (st. s.).
 Mellen, G. K. (bge.).
 Mengel, Lieut. Sam (sch.).
 Mercereau, W. L. (st. s.).
 Merchant, American (st. s.).
 Meredith, R. A. (slp.).
 Merrell, A. F. (st. s.).
 Merrill, Mariana (*ga. p.).
 Merrill, Nina R. (*ga. p.).
 Merritt, I. J. (st. s.).
 Meseck, Joseph (st. s.).
 Meseck, Carrie T. (st. s.).
 Meseck, Bessie O. (st. s.).
 Meseck, Edward P. (st. s.).
 Meseck, John A. (st. s.).
 Meseck, Margaret L. (st. s.).
 Meseck, Mary E. (st. s.).
 Meseck, Thos. A. (st. s.).
 Meseck, Walter L. (st. s.).
 Meseck, William F. (st. s.).
 Meseck, Wm. F. (st. s.).
 Meservey, Irene E. (sch.).
 Mesick, Belle F. (bge.).
 Messick, W. L. (st. s.).
 Mestler, Josephine (sch.).
 Mestler, Emma J. (sch.).
 Meta, Nellie (ga. s.).
 Metzgar, Peter (ga. s.).
 Mexico, Gulf of (st. s.).
 Meyer, sr., F. J. (st. s.).
 Meyer, W. H. (st. s.).
 Meyer, W. H. (bge.).
 Meyer, Albert (sch.).
 Meyer, Aubrey E. (cnl. ht.).
 Meyer, David C. (st. s.).
 Meyer, Ernest H. (st. s.).
 Meyer, John C. (bkn.).
 Meyer, John E. (st. s.).
 Michael, Wm. H. (sch.).
 Michigan, Third (st. s.).
 Middleton, Lydia (sch.).
 Mildred, Etta (ga. s.).
 Mildred, Mary (ga. s.).
 Mildred, Ruth (ga. s.).
 Miles, B. P. (sch.).
 Miles, R. L. (slp.).
 Miles, Louise (ga. s.).
 Miles, G. Frank (ga. s.).
 Millard, E. M. (st. s.).
 Millard, Howard O. (bge.).
 Millard, Thomas O. (st. s.).
 Miller, W. B. (ga. s.).
 Miller, W. B. (st. s.).
 Miller, C. D. S. (bge.).
 Miller, Dusty (ga. y.).
 Miller, John (st. s.).
 Miller, Jr., Theodore (bge.).
 Miller, Vesta (ga. s.).
 Miller, Eliza A. (slp.).
 Miller, Elizabeth M. (bge.).
 Miller, Helen A. (cnl. ht.).
 Miller, Leonard B. (st. s.).
 Miller, Roscoe B. (ga. s.).
 Miller, William B. (st. s.).
 Millett, Gladys (ga. s.).
 Mills, D. O. (st. s.).
 Mills, N. B. (scow).
 Mills, W. W. (st. s.).
 Mills, Addie (sch.).
 Mills, Annie (sch.).
 Mills, Aroma (st. s.).
 Mills, Clark (st. s.).
 Mills, Edward (ga. s.).
 Mills, Leland (ga. s.).
 Mills, Zopher (st. s.).
 Mills, Alden A. (st. s.).
 Mills, Austin L. (ga. s.).
 Mills, Henry P. (st. s.).
 Mills, John F. (bge.).
 Mills, John L. (ga. s.).
 Mills, Lena S. (slp.).
 Mills, Maud V. (slp.).
 Mills, A. Ernest (sch.).
 Milner, H. O. (*ga. p.).
 Minch, B. H. (ga. s.).
 Minch, Philip (st. s.).
 Minch, Anna O. (st. s.).
 Mine, Mato O. (ga. y.).
 Miner, J. L. (st. s.).
 Miner, Frano (sch.).
 Miner, Phoebe (cnl. ht.).
 Minerva, Mary (ga. s.).
 Minor, G. A. (st. s.).
 Minor, G. H. (st. s.).
 Minsinger, O. (*st. p.).
 Mist, Maid of the (ga. s.).
 Mist, The (ga. s.).
 Mister, Amy (slp.).
 Mister, Mamie (slp.).

- Mister, Fulton T. (slp.)
 Mitchell, John Purroy (st. s.)
 Mitchell, G. A. (st. s.)
 Mitchell, J. K. (sch.)
 Mitchell, W. O. (st. p.)
 Mitchell, Hazel (bge.)
 Mitchell, Maggie (ga. s.)
 Mitchell, Minnie (ga. s.)
 Mitchell, Pentecost (st. s.)
 Mitchell, Samuel (st. s.)
 Mitchell, Annie B. (sch.)
 Mitchell, Nettie K. (ga. s.)
 Mixit, Miss (ga. y.)
 Moffett, J. A. (st. s.)
 Moger, Annie L. (ga. s.)
 Molles, Annie (st. s.)
 Moine, Le (ga. y.)
 Mold, Wheeling (st. s.)
 Moll, Clifford F. (st. s.)
 Moller, Maud (ga. s.)
 Monk, Loretta (bge.)
 Monk, Thomas (bge.)
 Monk, John T. (bge.)
 Monk, Mary A. (cnl. bt.)
 Monroe James (ga. s.)
 Monroe, President (st. s.)
 Montana, Wheatland (st. s.)
 Montgomery, City of (st. s.)
 Moody, W. J. (st. s.)
 Moody, William H. (st. s.)
 Moon, George (*slp.)
 Mooney, James J. (cnl. bt.)
 Moonlight, Edwards (bge.)
 Moore, O. H. (st. s.)
 Moore, E. E. (ga. s.)
 Moore, J. P. (ga. s.)
 Moore, J. T. (ga. s.)
 Moore, S. E. (ga. s.)
 Moore, W. E. (ga. s.)
 Moore, W. K. (sch.)
 Moore, W. O. (ga. s.)
 Moore, Alice (sch.)
 Moore, Annie (ga. s.)
 Moore, Carrie (sch.)
 Moore, Colonel (bge.)
 Moore, Dinty (*sch.)
 Moore, Geneva (ga. s.)
 Moore, Ruby (ga. s.)
 Moore, Cora E. (sch.)
 Moore, Hazel D. (ga. s.)
 Moore, Howard C. (st. s.)
 Moore, Ida E. (sch.)
 Moore, Jennie F. (ga. s.)
 Moore, Mary E. (st. s.)
 Moore, Thomas W. (sch.)
 Moore, J. Hampton (st. s.)
 Moore, John R. F. (sch.)
 Moore, Margaret and F. (sch.)
 Moran, M. J. (st. s.)
 Moran, R. J. (st. s.)
 Moran, Agnes A. (st. s.)
 Moran, Claire A. (st. s.)
 Moran, Edmond J. (st. s.)
 Moran, Eugene F. (st. s.)
 Moran, Eugenia M. (ga. s.)
 Moran, Helen B. (st. s.)
 Moran, Julia O. (st. s.)
 Moran, Joseph H. (st. s.)
 Moran, Margaret A. (st. s.)
 Moran, Susan A. (st. s.)
 Moran No. 1, D. J. (scow.)
 Moravian, The (ga. s.)
 Moreau, Joseph H. (cnl. bt.)
 Morehead, Catherine (ga. y.)
 Morehead, Mary G. (ga. s.)
 Moren, James (*st. p.)
 Morey, Maude M. (sch.)
 Morey, Frank A. (sch.)
 Morgan, H. S. (ga. s.)
 Morgan, Jr., J. P. (st. s.)
 Morgan, Ellsha (ga. s.)
 Morgan, James (ga. s.)
 Morgan, Charles W. (bark.)
 Morgan, J. Pierpont (st. s.)
 Morgan, J. Willard (ga. s.)
 Marovich, Mato (ga. s.)
 Morrell, Daniel J. (st. s.)
 Morrill, Callista D. (ga. s.)
 Morris, Mount (st. s.)
 Morris, Melvin (ga. s.)
 Morris, Stella (sch.)
 Morrison, John Chester (st. s.)
 Morriss, Edingham B. (st. s.)
 Morrissey, Mary T. (bge.)
 Morrow, Joe S. (st. s.)
 Morse, E. A. (st. s.)
 Morse, E. F. (st. s.)
 Morse, H. F. (st. s.)
 Morse, J. T. (st. p.)
 Morse, Beatrice (st. s.)
 Morse, Eileen (st. s.)
 Morse, Fairbanks (ga. s.)
 Morse, Anna E. (st. s.)
 Morse, Carrie S. (sch.)
 Morse, Clemence O. (st. s.)
 Morse, Jay O. (st. s.)
 Morse, Jennie R. (st. s.)
 Morse, Llewellyn J. (shp.)
 Morse, Maud B. (ga. s.)
 Morse, Samuel F. B. (st. s.)
 Morse, Wilbur A. (ga. s.)
 Morse, William A. (ga. s.)
 Morton, Bertha L. (ga. s.)
 Moser, Dr. Geo. J. (st. s.)
 Mosquita, Mary P. (ga. s.)
 Mosso, Eva M. (cnl. bt.)
 Moth, Moon (st. y.)
 Mott, Geo. H. (ga. s.)
 Mould, H. D. (st. s.)
 Moulton, Rebecca J. (sch.)
 Muggah, J. P. (*ga. p.)
 Muir, W. L. (ga. s.)
 Muir, Buel (ga. s.)
 Muir, Edith (ga. s.)
 Muir, Edith (sch.)
 Muir, Flossy M. (ga. s.)
 Muir, William T. (ga. s.)
 Muiry, Thomas M. (st. s.)
 Mulford, D. P. (ga. s.)
 Mulford, Ephraim (sch.)
 Mulford, Hannah (ga. s.)
 Mulford, Olive (ga. s.)
 Mulford, Albert G. (sch.)
 Mulford, Jr., Joseph L. (*sch.)
 Mulford, Sarah M. (ga. s.)
 Mullen, Edward (cnl. bt.)
 Mullen, John (cnl. bt.)
 Mullen, John (st. s.)
 Mullen, Martin (st. i.)
 Mullen, T. H. (bge.)
 Mulqusen, D. Y. (bge.)
 Mulqusen, Jr., D. J. (bge.)
 Mulqueen, Thos. Edison (bge.)
 Mulvey, James (ga. s.)
 Mumsy, Popey (ga. y.)
 Munroe, J. A. (st. p.)
 Munroe, Frank (ga. s.)
 Munroe, James (sch.)
 Munson, H. D. (*st. p.)
 Munson, Walter D. (st. s.)
 Murley, Helen E. (ga. s.)
 Murphy, F. P. (*sch.)
 Murphy, Anna (bge.)
 Murphy, Annie (cnl. bt.)
 Murphy, Felix (bge.)
 Murphy, Nicholas (bge.)
 Murphy, Fred A. (bge.)
 Murphy, Marlon B. (bge.)
 Murphy, Elmon J. (st. s.)
 Murphy, Thomas F. (bge.)
 Murphy, Walter O. (st. s.)
 Murray, Lieut. W. L. (st. s.)
 Murray, B. A. (bge.)
 Murray, Admiral (bge.)
 Murray, Catherine (bge.)
 Murray, Dudley (bge.)
 Murray, Edna (bge.)
 Murray, Elizabeth (bge.)
 Murray, Eretha (slp.)
 Murray, Joseph (sch.)
 Murray, Katie (bge.)
 Murray, Lieut. (bge.)
 Murray, Major (bge.)
 Murray, Margaret (bge.)
 Murray, Marlon (cnl. bt.)
 Murray, Agnes R. (bge.)
 Murray, Alfred J. (st. s.)
 Murray, Anna E. (cnl. bt.)
 Murray, Emma L. (bge.)
 Murray, George C. (bge.)
 Murray, Geo. F. (st. s.)
 Murray, Helen F. (cnl. bt.)
 Murray, James A. (bge.)
 Murray, James J. (ga. s.)
 Murray, John H. (cnl. bt.)
 Murray, Marie A. (bge.)
 Murray, Mattie E. (bge.)
 Murray, Maud B. (sch.)
 Murray, Minnie O. (cnl. bt.)
 Murray, Oscar (st. s.)
 Murray, William B. (st. s.)
 Murrow, J. S. (ga. s.)
 Myers, Fanny (sch.)
 Myers, Frank W. (bge.)
 Myers, John R. (cnl. bt.)
 Myers, John B. (sch.)
 Myers, Maggie S. (ga. s.)
 Mylott, George L. (scow.)
 Myrtle, Ella (ga. s.)
 Naples, City of (ga. s.)
 Narup, Louise (ga. s.)
 Nash, R. (*ga. p.)
 Nash, G. V. (*ga. p.)
 Nasmyth, James (*sch.)
 Nauvoo, City of (*st. p.)
 Navagh, John (st. s.)
 Navigator, Steel (st. s.)
 Naylor, A. D. (bge.)
 Nazare, S. (ga. s.)
 Neal, L. G. (*st. p.)
 Neal, Anna W. (ga. s.)
 Nealer, Mary E. (cnl. bt.)
 Nebraska, Capital of (st. s.)
 Neck, Hough's (st. s.)
 Necklace, Pearl (ga. y.)
 Needham, Mary R. (cnl. bt.)
 Neff, Sldney O. (st. s.)
 Negus, Hattie L. (ga. s.)
 Neilson, James B. (st. s.)
 Nell, Elsie (st. s.)
 Nelles, George T. (st. s.)
 Nelson, W. E. (scow.)
 Nelson, Arly (ga. s.)
 Nelson, Charles (sch.)
 Nelson, Evelyn (ga. s.)
 Nelson, Mahel (ga. s.)
 Nelson, Matha (sch.)
 Nessen, N. J. (st. s.)
 Nettleton, A. E. (st. s.)
 Neville, James (scow.)
 Neville, James M. (cnl. bt.)
 Newark Bay, U. S.-E. F. C. (st. s.)
 New Bern, City of (st. s.)
 Newbold, Arthur E. (st. s.)
 Newburgh, City of (st. p.)
 Newcomb, A. B. (sch.)
 Newcomb, Geneva (sch.)
 Newcomb, Anna M. (ga. s.)
 Newcomb, Anna V. (sch.)
 Newcomb, Emma F. (sch.)
 Newcomb, Rebecca M. (ga. s.)
 Newcomb, Robert O. (cnl. bt.)
 Newcombe, Ida (ga. s.)
 Newell, Hannah E. (bge.)
 New Era, The (*st. p.)
 Newhouse, Oscar (ga. s.)
 Newkirk, H. H. (st. s.)
 Newman, T. F. (bge.)
 Nowman, Henry B. (bge.)
 New Orleans, City of (ga. s.)
 News, Newport (st. s.)
 Newsom, James E. (sch.)
 Newton, General (st. s.)
 Newton, Alice M. (ga. s.)
 New York, State of (st. s.)
 New Yorker, The (st. s.)
 Nichols, F. T. (*ga. p.)
 Nichols, Carrie (st. s.)
 Nichols, Anthony D. (sch.)
 Nichols, Esther K. (st. s.)
 Nichols, Harry (st. s.)
 Nichols, John (st. s.)
 Nicholson, A. M. (sch.)
 Nicholson, Admiral (st. s.)
 Nichols, H. E. (st. s.)
 Nickelson, H. C. (sch.)
 Nickerson, Angelia B. (st. s.)
 Nickerson, Sadie A. (ga. s.)
 Nido, El. (ga. s.)
 Nielson, E. (ga. s.)
 Niente, Far (ga. s.)
 Nleukirk, James F. (ga. s.)
 Nisbet, D. A. (*st. p.)
 Niven, Alan T. (ga. s.)
 Nixon, Annie M. (ga. s.)
 Nixon, James H. (ga. s.)
 Nooney, Robert B. (ga. s.)
 Norfolk, City of (st. s.)
 Norrnan, Stanley (slp.)
 Norman, Wm. (*st. p.)
 Norman, Ohas. R. (st. s.)
 Norris, Alice B. (*sch.)
 Norris, John B. (sch.)
 Norris, Helen Louise (ga. s.)
 North, Lovenia (sch.)
 North, Minnie M. (bge.)
 North, Nodde (slp.)
 Northam, Florence (sch.)
 Northam, Emily F. (sch.)
 Northrop, Sarah E. (cnl. ht.)
 Norton, David Z. (st. s.)
 Norwood, F. D. (*st. p.)
 Nottingham, Wm. (sch.)
 Nottingham, William (st. s.)
 Nowlin, Anita (bge.)
 Noyes, Jessie O. (sch.)
 Noyes, Sally Perils (sch.)
 Noyes, Walter D. (st. s.)
 Nugent, Kathryn E. (*st. p.)
 Nunn, Angelino O. (ga. s.)
 Nunn, Sadie M. (ga. s.)
 Nunn, Elizabeth W. (ga. s.)
 Nunn, Richard J. (ga. s.)
 Nuttner, Melvin D. (ga. s.)
 Nye, Bill (sch.)
 Nyo, Harold B. (st. s.)
 Oades, John (st. s.)
 Oak, Blue (bge.)
 Oakes, Herbert K. (st. s.)
 Oaks, Fair (st. s.)
 Orr, Katherine E. (cnl. ht.)
 Orsini, F. (sch.)
 O'Ryan, John F. (bge.)
 Osborn, Frank O. (st. s.)
 Osborne, A. W. (st. s.)
 Oscar, Clifford (slp.)
 Oster, Elmer E. (ga. s.)
 Oster, Emma S. (ga. s.)
 Oster, Willard K. (ga. s.)
 Ostrom, L. V. (ga. s.)
 O'Sullivan, Dan (*st. p.)
 Otis, Grace (sch.)
 Otis, James (st. s.)
 Otis, John (st. s.)
 Otis, Minnie (sch.)
 Otto, Annie (ga. s.)
 Owen, Geo. B. (sch.)
 Owings, Lillie W. (sch.)
 Owl, Night (ga. y.)
 Owl, Tho. (ga. s.)
 Oyster, Native (ga. s.)
 Packard, Benj. F. (shlp.)
 Packet No. 2, Date (*ga. p.)
 Page, A. L. (st. s.)
 Page, Polly (ga. s.)
 Page, L. Polly (ga. s.)
 Page, Sadie (sch.)
 Page, George S. (ga. s.)
 Page, Marlon W. (sch.)
 Page, William N. (st. s.)
 Page, Camille, May (sch.)
 Pahlow, Louis (st. s.)
 Palno, William A. (st. s.)
 Paisley, Robert J. (st. s.)
 Paladini, Achille (ga. s.)
 Palermo, City of (ga. s.)
 Palma, Estrada (st. s.)
 Palmer, Nina (ga. s.)
 O'Donnell, James (bge.)
 O'Donnell, Joseph (bge.)
 O'Donnell, Hugh (bge.)
 O'Donnell, Louis (bge.)
 O'Donohur, Joseph J. (st. p.)
 Ogden, Jeremiah N. (ga. s.)
 Oglesbay, E. W. (st. s.)
 O'Hara, Mary E. (ga. s.)
 O'Lantern, Jack (st. s.)
 Olav, Prince (ga. s.)
 O'Leary, J. (bge.)
 Olcott, W. J. (st. s.)
 Olcott, William J. (st. s.)
 Oles, J. G. (*ga. p.)
 Olga, Anna (ga. s.)
 Oliver, William (sch.)
 Oliver, Flora L. (ga. s.)
 Oliver, Mary J. (cnl. bt.)
 Oliver, Thomas E. (ga. s.)
 Olsen, Irving (ga. s.)
 Olsen, Marie (st. s.)
 Olsen, Marlon (st. s.)
 Olsen, Margaret (st. s.)
 Olsen, John G. (st. s.)
 Olson, Florence (st. s.)
 Olson, George L. (st. s.)
 Olson, Whitney (st. s.)
 Olwino, A. H. (*sch.)
 Omaha, City of (st. s.)
 Norwood, F. D. (*st. p.)
 O'Neill, Maud (ga. s.)
 O'Neill, J. E. (st. s.)
 O'Neill, Peggy (ga. s.)
 O'Neill, James & John (cnl. bt.)
 O'Neill, J. A. (bge.)
 O'Neill, Marlon (cnl. bt.)
 O'Neill, Sarah (ga. s.)
 O'Neill, Thos. A. (bge.)
 O'Neill, Sarah T. (bge.)
 Onen, Anna F. (st. s.)
 Ora, Kia (h. ht.)
 Oram, Hugh S. (sch.)
 O'Riorden, Eleanor (st. s.)
 O'Riorden, Mary (st. s.)
 Orleans, New (st. s.)
 Orleans, Now (*st. p.)
 Orr, Arthur (st. s.)
 Orr, Harry B. (cnl. bt.)
 Orr, John H. (ga. s.)
 Orr, Katherine E. (cnl. ht.)
 Orsini, F. (sch.)
 O'Ryan, John F. (bge.)
 Osborn, Frank O. (st. s.)
 Osborne, A. W. (st. s.)
 Oscar, Clifford (slp.)
 Oster, Elmer E. (ga. s.)
 Oster, Emma S. (ga. s.)
 Oster, Willard K. (ga. s.)
 Ostrom, L. V. (ga. s.)
 O'Sullivan, Dan (*st. p.)
 Otis, Grace (sch.)
 Otis, James (st. s.)
 Otis, John (st. s.)
 Otis, Minnie (sch.)
 Otto, Annie (ga. s.)
 Owen, Geo. B. (sch.)
 Owings, Lillie W. (sch.)
 Owl, Night (ga. y.)
 Owl, Tho. (ga. s.)
 Oyster, Native (ga. s.)
 Packard, Benj. F. (shlp.)
 Packet No. 2, Date (*ga. p.)
 Page, A. L. (st. s.)
 Page, Polly (ga. s.)
 Page, L. Polly (ga. s.)
 Page, Sadie (sch.)
 Page, George S. (ga. s.)
 Page, Marlon W. (sch.)
 Page, William N. (st. s.)
 Page, Camille, May (sch.)
 Pahlow, Louis (st. s.)
 Palno, William A. (st. s.)
 Paisley, Robert J. (st. s.)
 Paladini, Achille (ga. s.)
 Palermo, City of (ga. s.)
 Palma, Estrada (st. s.)
 Palmer, Nina (ga. s.)

- Palmer, Robert (ga. s.).
 Palmer, Theodora (*sch.).
 Palmer, Thos. (bge.).
 Palmer, Virginia (*sch.).
 Palmer, Clara A. (ga. s.).
 Palmer, William P. (st. s.).
 Palumbo, Ralph J. (st. s.).
 Pan, Peter (ga. s.).
 Papeete, City of (sch.).
 Pargny, Eugene W. (st. s.).
 Park, Ashury (st. s.).
 Park, Interstate (st. s.).
 Park, National (ga. s.).
 Park, Rockaway (st. s.).
 Park No. 1, Lincoln (st. s.).
 Parker, Capt. E. P. (ga. s.).
 Parker, Herbert (ga. s.).
 Parker, Marjorie (ga. s.).
 Parker, Mary (ga. s.).
 Parker, Abel W. (sch.).
 Parker, Geo. W. (st. s.).
 Parker, John W. (ga. s.).
 Parker, Lillie R. (slp.).
 Parker, Rhoda M. (slp.).
 Parker, Thomas L. (*sch.).
 Parker, William T. (sch.).
 Parkhill, Edward W. (enl. bt.).
 Parkhurst, Wm. L. (st. s.).
 Parkins, Edmond (st. s.).
 Parks, A. E. (ga. s.).
 Parks, C. A. (slp.).
 Parks, E. J. (ga. s.).
 Parks, J. T. (ga. s.).
 Parks, O. E. (st. s.).
 Parks, B. K. (ga. s.).
 Parks, Albert (slp.).
 Parks, Harry (bge.).
 Parks, Annie P. (ga. s.).
 Parks, Harvey A. (slp.).
 Parks, Saddle M. (ga. s.).
 Parks, Co. No. 3, E. D. (bge.).
 Parmelee, C. D. (st. s.).
 Parmelee, J. W. (st. s.).
 Parmenter, Isabella (sch.).
 Barnell, H. L. (bge.).
 Barnell, Fannie (ga. s.).
 Barnes, Susie E. (sch.).
 Barrott, Joseph R. (st. s.).
 Parsons, L. S. (scow).
 Parsons, Dorothy A. (ga. s.).
 Parsons, Isabel (ga. s.).
 Parsons, Lizzie M. (sch.).
 Parsons, Ralph S. (sch.).
 Parsons, Robert S. (st. s.).
 Partner II, Good (ga. s.).
 Pat, Irish (ga. s.).
 Pat, Princess (ga. s.).
 Patch, Dan (ga. p.).
 Pathfinder, Commercial (st. s.).
 Patricia, Mary (st. s.).
 Patrick, R. L. (enl. bt.).
 Patrol, P. D. (ga. s.).
 Patrol No. 1, Michigan (ga. s.).
 Patrol No. 4, Michigan (ga. s.).
 Patten, Mary (st. p.).
 Patterson, J. D. (ga. s.).
 Patterson, James (ga. s.).
 Patterson, May E. (ga. s.).
 Patton, L. E. (*st. p.).
 Patton, Ida (st. s.).
 Patton, George H. (st. s.).
 Paul, R. (ga. a.).
 Paul, Louis (slp.).
 Paul, Albert F. (sch.).
 Paul, John W. (*sch.).
 Paulino, Cornelia (ga. s.).
 Pausen, Jacob (st. s.).
 Pauquette, Russell S. (bge.).
 Payne, O. W. (ga. s.).
 Payne, Helen (ga. s.).
 Paynter, Peter H. (ga. s.).
 Payson, A. H. (st. s.).
 Peabody, Lizzie D. (sch.).
 Peaco, C. W. and S. (ga. s.).
 Peak, Conness (st. s.).
 Pearce, Edwin L. (sch.).
 Pearl, Iva (slp.).
 Pearl, Lavinia (ga. s.).
 Pearl, Maggie (sch.).
 Pearl, Neva (sch.).
 Pearl, Effie A. (ga. s.).
 Pearson, W. E. (ga. s.).
 Pearson, James F. (*st. p.).
 Pearson, Joseph T. (bge.).
 Peary, Admiral (ga. s.).
 Pease, Geo. O. (ga. s.).
 Peck, Gessner (ga. p.).
 Peck, Richard (st. s.).
 Peck, Stewart (ga. p.).
 Peck, Henry A. (st. s.).
 Peckham, W. N. (st. s.).
 Pedersen, Kate G. (bkn.).
 Peene, sr., Joseph (st. s.).
 Peggy, Lady (ga. y.).
 Pelree, Edward (st. s.).
 Pelree, George (st. s.).
 Pelree, Mary Bradford (sch.).
 Pelree, M. Vlyan (sch.).
 Pekin, City of (st. s.).
 Pellett, Jas. H. (bge.).
 Pendleton, F. O. (sch.).
 Pendleton, Virginia (sch.).
 Pendleton, Alice L. (sch.).
 Pendleton, Brina P. (sch.).
 Pendleton, Guilford D. (sch.).
 Pendleton, William C. (sch.).
 Penick, H. O. (*st. p.).
 Penn, William (ga. s.).
 Penney, J. F. (ga. s.).
 Pennington, B. O. (ga. s.).
 Pennsylvania, State of (st. s.).
 Penny, Ethel H. (ga. s.).
 Penrose, J. F. (ga. s.).
 Penrose, Boles (st. s.).
 Penrose, Senator (st. s.).
 Penton, D. H. (ga. s.).
 Percy, Rona A. (sch.).
 Pero, Le Bon (ga. s.).
 Perew, John (st. s.).
 Perew, Phillip (ga. s.).
 Perin, Clifford (ga. s.).
 Perkins, O. L. (bge.).
 Perkins, William (st. s.).
 Perkins, George W. (st. s.).
 Perkins, Michael J. (st. s.).
 Perry, D. P. (st. s.).
 Perry, Commodore (st. s.).
 Perry, Louise (ga. s.).
 Perry, Mina (sch.).
 Perry, Oliver H. (st. s.).
 Perry, William G. (st. s.).
 Pershing, G. (ga. s.).
 Pershing, Gen. (ga. s.).
 Pershing, General (sch.).
 Pershing, General (*st. p.).
 Pershing, General (*ga. p.).
 Pershing, John J. (bge.).
 Peru, Star of (bark).
 Peslin, Blanche L. (bge.).
 Pesson, Epitacio (st. s.).
 Peters, J. D. (*st. p.).
 Peters, Harry B. (bge.).
 Peterson, J. (sch.).
 Peterson, C. J. (ga. s.).
 Peterson, Emma (ga. s.).
 Peterson, Helen (ga. s.).
 Peterson, Henry (ga. s.).
 Peters, J. D. (*sch.).
 Petrie, Edward H. (enl. bt.).
 Petrie, Jerry V. (bge.).
 Petrie, Mary E. (bge.).
 Petrie, Sherman V. (bge.).
 Petroleum No. 4, General (scow).
 Petroleum No. 5, General (scow).
 Pettibone, Don I. (bge.).
 Pettigrove, Lizzie (ga. s.).
 Pettis, Robert (sch.).
 Pettis, Janice D. (ga. s.).
 Pettis, John G. (ga. s.).
 Petty, L. P. (sch.).
 Pew, J. N. (st. s.).
 Pfeil, Elizabeth (bge.).
 Pfeil, Magdalena (st. p.).
 Phelan, James T. (bge.).
 Phelan, Elizabeth V. (enl. bt.).
 Phalen, John J. (enl. bt.).
 Pharr, J. N. (*st. p.).
 Phelps, M. G. (st. s.).
 Phelps, Erakine M. (*sch.).
 Phelps, Frank D. (st. s.).
 Philadelphia, City of (st. s.).
 Phillbin, D. M. (st. s.).
 Phillip, King (st. s.).
 Phillips, Etta V. (ga. s.).
 Phillips, A. (slp.).
 Phillips, B. (slp.).
 Phillips, J. D. (ga. s.).
 Phillips, J. W. (ga. p.).
 Phillips, S. J. (*st. p.).
 Phillips, Estler (st. s.).
 Phillips, Gracia (ga. s.).
 Phillips, Nora (ga. s.).
 Phillips, David K. (st. s.).
 Phillips, Florence B. (sch.).
 Phillips, George T. (sch.).
 Phillips, Henry I. (sch.).
 Phillips, John J. (bark).
 Phillips, Levi B. (sch.).
 Phillips, Lula M. (sch.).
 Phillips, Mabel L. (sch.).
 Phillips, Helen (ga. s.).
 Phipps, Henry (st. s.).
 Phobus, Adell (slp.).
 Phobus, Beulah O. (ga. s.).
 Pickert, Stella (ga. s.).
 Pickles, Thomas (*st. p.).
 Pierce, E. M. (st. s.).
 Pierce, President (st. s.).
 Pierce, Rosa (sch.).
 Pierce, Frank S. (sch.).
 Pierce, George F. (st. s.).
 Piletz, Wm. F. (st. s.).
 Pilsbury, Edwin L. (st. s.).
 Pines, North (st. s.).
 Pinkett, Joe (ga. s.).
 Pitman, Roxie (ga. s.).
 Pitt, William (ga. s.).
 Pitt, A. H. (st. s.).
 Place, Isabelle (ga. s.).
 Plant, Oyster (ga. s.).
 Platt, L. B. (sch.).
 Platter, John R. (sch.).
 Plauth, Henry (bge.).
 Pleasure, Bit O. (*ga. p.).
 Plumlee, L. T. (*ga. p.).
 Poe, General Orlando M. (st. s.).
 Pole, North (st. s.).
 Poll, Mary (ga. s.).
 Polk, President (st. s.).
 Pollock, W. G. (st. s.).
 Pollock, Walter B. (st. s.).
 Poutin, Henry B. (st. s.).
 Pope, E. C. (st. s.).
 Popham, George (ga. s.).
 Poplar, City of (ga. s.).
 Port, Director of the (st. s.).
 Porter, H. H. (st. s.).
 Porter, W. S. (st. s.).
 Porter, Anna B. (ga. s.).
 Porter, William G. (bge.).
 Portland, City of (sch.).
 Portland, Yakima (ga. s.).
 Fort Orchard, City of (ga. s.).
 Portsmouth, City of (st. p.).
 Potter, A. H. (st. s.).
 Potter, O. M. (enl. bt.).
 Potter, L. D. (st. s.).
 Potter, Bullock (ga. s.).
 Potter, Walborg (st. s.).
 Potter, Charles A. (st. p.).
 Potter, George L. (st. s.).
 Potter, George R. (st. s.).
 Potter, Mary W. (st. s.).
 Potts, F. B. (*ga. p.).
 Potts, Jack (bge.).
 Poulson, Johan (st. s.).
 Poulson, Robert J. (ga. s.).
 Powell, A. H. (enl. bt.).
 Powell, R. E. (sch.).
 Powell, H. W. (ga. s.).
 Powell, Fannie (ga. s.).
 Powell, Maurice (bge.).
 Powell, Francis E. (st. s.).
 Powell, John T. (ga. s.).
 Powell, Nettie O. (ga. s.).
 Powell, Wm. M. (sch.).
 Powell, Ella Louise (ga. s.).
 Power, T. O. (*st. p.).
 Power, Lena (ga. s.).
 Power, Lion (ga. s.).
 Pratt, E. O. (enl. bt.).
 Pratt, Charles (st. s.).
 Pratt, George W. (st. s.).
 Pratt, Herbert L. (st. s.).
 Pray, Kate L. (sch.).
 Preble, Annie M. (sch.).
 Prendergast, Patrick F. (sch.).
 Prentiss, James H. (st. s.).
 Prentiss, A. G. (st. s.).
 Prentiss, S. S. (st. s.).
 Press, American (st. s.).
 Preston, T. H. (st. s.).
 Preston, Edward (ga. s.).
 Price, H. O. (ga. s.).
 Price, F. H. (sch.).
 Price, Carrie (slp.).
 Price, Jessie (slp.).
 Price, Flora A. (slp.).
 Price, Kessie C. (sch.).
 Price, Lewis M. (ga. s.).
 Price, Ruth A. (sch.).
 Price, Willie F. (sch.).
 Pride, Ella G. (sch.).
 Prince, Black (*st. p.).
 Prince, Thomas (*st. p.).
 Prince, Island (ga. s.).
 Prince, Island (ga. s.).
 Priscilla, Mary (ga. s.).
 Pritchard, Charles F. (*sch.).
 Prout, Ida M. (ga. s.).
 Prouty, O. R. (ga. s.).
 Prouty, L. D. (enl. bt.).
 Publicker, Phillip (st. s.).
 Puckett, Viola (*st. p.).
 Pullitzer, Joseph (ga. s.).
 Purdy, B. G. (st. s.).
 Purdy, Libbie (st. s.).
 Purton, Euphemia (ga. s.).
 Putnam, Daisy (st. s.).
 Putnam, General (st. s.).
 Putnam, George P. (ga. s.).
 Quackenbush, T. T. (bge.).
 Quay, M. S. (st. s.).
 Quay, M. S. (ga. s.).
 Quay II, M. B. (ga. s.).
 Quayle, Thomas (bge.).
 Queen, Bay (*st. p.).
 Queen, Bay (st. p.).
 Queen, Bay (ga. s.).
 Queen, Bernice (ga. s.).
 Queen, Cumberland (sch.).
 Queen, Dixie (ga. s.).
 Queen, Dothan (ga. s.).
 Queen, Feather (ga. s.).
 Queen, Forest (st. s.).
 Queen, Harbor (*st. p.).
 Queen, Harvest (*st. p.).
 Queen, Island (*ga. p.).
 Queen, Island (ga. s.).
 Queen, Kulu (ga. s.).
 Queen, May (sch.).
 Queen, May (ga. s.).
 Queen, Northern (st. s.).
 Queen, Ocean (ga. s.).
 Queen, River (ga. s.).
 Queen, Steel (*st. p.).
 Queen, Valley (bge.).
 Quigley, Mary (bge.).
 Quigley, Thos. A. (st. s.).
 Quill, John (*st. p.).
 Quillin, Agnes S. (sch.).
 Quinn, I. O. (ga. s.).
 Quinn, Dan (*st. p.).
 Quinn, Egbert (ga. s.).
 Quinn, Sarah (sch.).
 Quinn, Augusta O. (ga. s.).
 Quinn, Capt. M. (scow).
 Quinn, Ida J. (enl. bt.).
 Quinn, James H. (enl. bt.).
 Rafferty, Joseph H. (bge.).
 Rafferty, jr., Phillip (bge.).
 Raifery, Mary L. (bge.).
 Raik, Harry (*ga. p.).
 Ralph, F. J. (st. s.).
 Ramsey, Carrie A. (st. s.).
 Ramsdell, Homer (st. s.).
 Ramsey, Chas. H. (bge.).
 Randerson, John F. (st. s.).
 Randolph, Chas. F. (bge.).
 Randolph, Geo. E. (st. s.).
 Ranger, Steel (st. s.).
 Ranges, Texas (ga. s.).
 Rancey, Rufus F. (st. s.).
 Rapids, Grand (ga. s.).
 Rappich, William F. (st. s.).
 Raser, Geo. B. (st. s.).
 Rasmussen, A. (ga. s.).
 Rasmussen, Dora (ga. s.).
 Rawling, Herbert L. (sch.).
 Rawley, William H. (ga. s.).
 Rawson, H. B. (st. s.).
 Ray, Ally (slp.).
 Ray, Beulah (ga. p.).
 Ray, Iva (ga. s.).
 Ray, Jack (bge.).
 Raye, Margaret (ga. s.).
 Raymond, C. P. (st. s.).
 Raymond, Paul (ga. s.).
 Rayner, G. A. (ga. s.).
 Raynor, Susie O. (ga. s.).
 Rayville, City of (st. s.).
 Reading, City of (st. p.).
 Ream, Norman B. (st. s.).
 Reardon, Cornelius (enl. bt.).
 Reardon, Harry F. (bge.).
 Reason, Age of (ga. s.).
 Rebecca, Joyce (ga. s.).
 Recor, Edward P. (st. s.).
 Redding, Anna (sch.).
 Redding, Jr., Charles (ga. s.).
 Redding, Esther (sch.).
 Redding, Ethel (sch.).
 Redding, Valle (sch.).
 Reddy, Thomas (bge.).
 Redfern, O. E. (sch.).
 Redican, B. (scow).
 Redican, John (bge.).
 Redican, Lawrence (bge.).
 Redican, Sarah (bge.).
 Redigan, James (bge.).
 Reed, M. A. (st. s.).
 Reed, T. H. (*st. p.).
 Reed, W. H. (ga. s.).
 Reed, Beulah (sch.).
 Reed, Della (ga. s.).
 Reed, Fanny (ga. s.).
 Reed, Isaac (sch.).
 Reed, John (ga. s.).
 Reed, Emma K. (ga. s.).
 Reed, James H. (st. s.).
 Reed, William F. (st. s.).
 Reed, E. Warren (st. s.).
 Reeder, Howard (st. s.).
 Rees, W. D. (st. s.).
 Reave, F. G. (st. s.).
 Reeves, A. and A. (ga. s.).
 Reeves, Jennie (ga. s.).
 Reeves, Mary R. (sch.).
 Regner, Augustus (enl. bt.).
 Reichenhart, J. O. (st. s.).
 Reichert, Frederick (st. s.).
 Reichert, Elsie M. (sch.).
 Reichert, Harold J. (st. s.).
 Reichert, Francis J. (st. s.).
 Reichert, John A. (st. s.).
 Reichert, Joseph O. (st. s.).
 Reichert, Leo F. (st. s.).
 Reid, Annie M. (slp.).
 Reidal, W. (ga. s.).
 Reidenbach, R. F. (st. s.).
 Reilly, P. J. (st. s.).
 Reilly, Melinda (enl. bt.).
 Reiss, J. L. (st. s.).
 Reiss, Peter (st. s.).
 Reiss, Clemens A. (st. s.).
 Reiss, John F. (st. s.).
 Reiss, Otto M. (st. s.).
 Reiss, Richard J. (st. s.).
 Reiss, William A. (st. s.).
 Reliable, Old (*st. p.).

- Rendle, G. T. (st. s.)
 Renton, D. M. (ga. s.)
 Replogle, J. Leonard (st. s.)
 Reppeler, George S. (bge.)
 Rex, Borealis (st. p.)
 Reyburn, John E. (st. s.)
 Rhea, W. S. (st. s.)
 Reynolds, M. A. (bge.)
 Reynolds, R. O. (st. p.)
 Reynolds, Gard B. (st. s.)
 Rhea, Richard (st. p.)
 Rhea, Robert (st. p.)
 Rheem, W. S. (st. s.)
 Rhode, B. G. (sch.)
 Rhodes, Gerty (sch.)
 Rhodes, Richard (ga. s.)
 Rhodes, Virginia (ga. p.)
 Rhu, Cullens (scow.)
 Rhue, Shaun (st. s.)
 Rlahl, Mary F. (st. s.)
 Rica, Coeta (ga. s.)
 Rica, Coeta (st. s.)
 Rice, Hazel (st. p.)
 Rice, Senator (st. s.)
 Rice, Senator (cl. bt.)
 Rice, Isaac L. (bge.)
 Rich, Anna May (slp.)
 Richard, Frank (st. s.)
 Richard, Mary M. (cl. bt.)
 Richards, W. W. (cl. bt.)
 Richards, Leonard (st. s.)
 Richards, Fred E. (st. s.)
 Richardson, O. F. (slp.)
 Richardson, R. R. (st. s.)
 Richardson, W. O. (st. s.)
 Richardson, Marolia (st. p.)
 Richardson, Ruth (ga. s.)
 Richardson, Charles F. (st. p.)
 Richardson, Charles H. (sch.)
 Richardson, Walter W. (st. s.)
 Richmond, City of (st. s.)
 Richmond, City of (st. p.)
 Richmond, New (st. p.)
 Rickert, Joseph J. (bge.)
 Rideout, Ruth M. (ga. s.)
 Ridgefield, City of (st. p.)
 Riehl, J. H. (st. s.)
 Rigglin, B. T. (ga. s.)
 Rigglin, O. M. (ga. s.)
 Rigglin, M. L. (ga. s.)
 Rigglin, Adelle S. (ga. s.)
 Rigglin, Amella D. (sch.)
 Rigglin, Kathryn E. (ga. s.)
 Rigglin, Sidney R. (ga. s.)
 Riggs, I. W. (ga. s.)
 Riggs, Marlen (st. p.)
 Riggs, Eliza O. (ga. s.)
 Righter, Thomas M. (bge.)
 Rightmyer, D. (st. s.)
 Riley, Maggie (st. s.)
 Riley, Charles A. (cl. bt.)
 Riley, Helen F. (bge.)
 Riley, James H. (cl. bt.)
 Riley, James W. (bge.)
 Rinell, Peter (st. s.)
 Ring, Blanche (ga. s.)
 Ring-Engine 31, Thomas A. (st. s.)
 Ripley, E. P. (st. s.)
 Risher, J. C. (st. p.)
 Ritch, William M. (ga. s.)
 Ritchie, W. J. (ga. s.)
 Roach, W. J. (ga. s.)
 Roach, John (st. s.)
 Roach, Helen R. (cl. bt.)
 Reads, Hampton (st. s.)
 Roamer, O. W. (slp.)
 Robb, Hazel (ga. s.)
 Robbins, S. H. (st. s.)
 Robbins, sr., David (sch.)
 Robbins, sr., Richard (sch.)
 Robbins, Addie B. (sch.)
 Robbins, Anna M. (sch.)
 Robbins, Eleanor V. (sch.)
 Robbins, Ella E. (ga. s.)
 Robbins, Francis L. (st. s.)
 Robbins, Hammit L. (ga. s.)
 Robbins, Hattie B. (ga. s.)
 Robbins, Henry S. (ga. s.)
 Robbins, Mary D. (ga. s.)
 Robbins, Mary J. (sch.)
 Robbins, Maud M. (slp.)
 Robbins, Wm. H. (ga. s.)
 Robert, L. S. (ga. p.)
 Robert, Albert G. (cl. bt.)
 Robert, Molly D. (cl. bt.)
 Robert, Emma and E. (cl. bt.)
 Roberts, M. A. (ga. s.)
 Roberts, O. P. (ga. s.)
 Roberts, Jr., Alden (cl. bt.)
 Roberts, George (ga. s.)
 Roberts, George (cl. bt.)
 Roberts, Kathleen (st. s.)
 Roberts, Percival (st. s.)
 Roberts, Eva A. (sch.)
 Roberts, Thelma G. (sch.)
 Roberts, Wentz L. (ga. s.)
 Roberts, William T. (st. s.)
 Robertson, D. E. (ga. s.)
 Robertson, Duncan (st. s.)
 Robins, Albert K. (ga. s.)
 Robins, Helen F. (bge.)
 Robins, John B. (ga. s.)
 Robins, Lizzie J. (ga. s.)
 Robinson, O. S. (st. s.)
 Robinson, J. P. (sch.)
 Robinson, Mildred (ga. s.)
 Robinson, Robert (st. s.)
 Robinson, Albert W. (sch.)
 Robinson, Ida O. (sch.)
 Robinson, Louisa B. (ga. s.)
 Robinson, Lucius W. (st. s.)
 Robinson, Mammie E. (slp.)
 Robinson, Minnie T. (cl. bt.)
 Robinson, Nora B. (ga. s.)
 Rock, H. A. (st. s.)
 Rock, Capt. Ohas. (ga. s.)
 Rock, Sarah O. (slp.)
 Rockefeller, Frank (st. s.)
 Rockefeller, Wm. (st. s.)
 Rockefeller, John D. (st. s.)
 Rockland, City of (bge.)
 Rockland, City of (st. p.)
 Rockwell, Col. (st. s.)
 Rockwell, Elwin M. (cl. bt.)
 Rodes, Gertie (ga. s.)
 Rodman, Admiral (st. s.)
 Roe, H. K. (ga. s.)
 Roe, J. A. (bge.)
 Roe, Helen (slp.)
 Roe, Livingston (st. s.)
 Roe, Richard (st. p.)
 Roe, George B. (st. s.)
 Roe, George B. (cl. bt.)
 Roebbing, John A. (sch.)
 Roehle, Anna M. D. (sch.)
 Roen, Marguis (st. s.)
 Rogers, F. W. (ga. s.)
 Rogers, H. F. (ga. s.)
 Rogers, H. E. (st. s.)
 Rogers, Admiral (st. s.)
 Rogers, Henry H. (st. s.)
 Rogers, Henry S. (st. s.)
 Rogers, Herman L. (ga. s.)
 Rogers, Robert A. (ga. s.)
 Rogers, Thomas A. (sch.)
 Rohan, Phil A. (ga. p.)
 Rohde, Charles L. (sch.)
 Rohde, Theodore H. (ga. s.)
 Rohlfis, Ella (bge.)
 Rollins, John H. (st. s.)
 Rolph, Annetto (st. s.)
 Rolph, Georgina (st. s.)
 Rolph, Annie M. (bkn.)
 Rolph, James (slp.)
 Romander, Robt. H. (st. p.)
 Ronan, P. O. (st. s.)
 Ronan, Ellen M. (st. s.)
 Roork, R. S. (ga. s.)
 Roosevelt, Col. (st. s.)
 Roosevelt, President (st. s.)
 Roosevelt, Teddy (ga. s.)
 Roosevelt, Theodore (st. s.)
 Roosevelt, Theodore (ga. s.)
 Root, T. S. (bge.)
 Roper, G. E. (st. s.)
 Roper, W. T. (ga. s.)
 Roper, Alice (ga. s.)
 Roper, Lydia H. (sch.)
 Rora, Donna (ga. s.)
 Rose, A. O. (st. s.)
 Rose, J. (st. s.)
 Rose, Early (ga. s.)
 Rose, Edith O. (ga. s.)
 Rose, Helen (ga. s.)
 Rose, Iva (ga. s.)
 Rose, Lily (sch.)
 Rose, Mary (ga. y.)
 Rose, Iva D. (sch.)
 Rose, Gladys D. (ga. s.)
 Rosenbaum, Florence (ga. s.)
 Ross, Betsy (st. s.)
 Ross, Betsy (sch.)
 Ross, Charlie (ga. s.)
 Ross, John (st. p.)
 Ross, Lucile (st. s.)
 Ross, Sadie (st. s.)
 Ross, Walter (st. s.)
 Ross, Annie C. (sch.)
 Ross, Emma Kate (st. s.)
 Ross, Irvine F. (st. s.)
 Ross, James P. (bge.)
 Ross, John D. (bge.)
 Ross, Joseph W. (st. s.)
 Ross, Lou C. (sch.)
 Hoss (Lou) No. 17, P. Sanford (dr.)
 Rouge, Baton (st. s.)
 Rough, Edna Bright (sch.)
 Rover, Red (ga. s.)
 Rowe, H. M. (sch.)
 Rowe, N. A. (ga. s.)
 Rowe, Katie (slp.)
 Rowe, Mary V. (sch.)
 Rowe, William H. (ga. s.)
 Rowe & Co., H. O. (st. s.)
 Rowland, C. T. (bge.)
 Roy, R. T. (st. s.)
 Roy, Chauncey (ga. s.)
 Roy, Rob (ga. s.)
 Roy, Rob (ga. p.)
 Roy II, Rob (ga. s.)
 Royal, Vale (sch.)
 Royal, Walter (st. p.)
 Ruark, A. W. (ga. s.)
 Ruark, Luoy K. (ga. s.)
 Ruark, Henry W. (slp.)
 Ruark, Rebecca T. (slp.)
 Ruding, H. O. (st. s.)
 Rudolph, M. J. (st. s.)
 Ruge, J. G. (sch.)
 Ruge, John (st. s.)
 Ruge, Louise (st. s.)
 Runyon, W. F. (bge.)
 Runyon, Charles (st. s.)
 Ruppell, Henry (slp.)
 Ruprecht, William (st. p.)
 Russell, O. F. (ga. s.)
 Russell, E. L. (st. s.)
 Russell, E. H. (st. s.)
 Russell, H. A. (ga. s.)
 Russell, Ben (ga. s.)
 Russell, Elenora (sch.)
 Russell, Edna (st. p.)
 Russell, Governor (st. s.)
 Russell, John (bge.)
 Russell, May (st. s.)
 Russell, Nelle (ga. s.)
 Russell, Robert (ga. p.)
 Russell, William (sch.)
 Russia, Star of (ship)
 Rust, Arthur (bge.)
 Ruth, Edna (ga. s.)
 Ruth, Lillian (ga. s.)
 Ruth, Maggie (slp.)
 Ruth, Osha (ga. p.)
 Ruth, Francis J. (sch.)
 Rutili, Mary F. (ga. s.)
 Ruyter, Albert (bge.)
 Ryan, Dan (st. s.)
 Ryan, Frank (cl. bt.)
 Ryan, Edward A. (cl. bt.)
 Ryan, Geo. D. (ga. s.)
 Ryan, John J. (bge.)
 Ryerson, J. H. (bge.)
 Rymer, John F. (bge.)
 Sabin, L. C. (st. s.)
 Sack, Emma L. (ga. s.)
 Sackler, Cary (ga. s.)
 Saenger, Bell (ga. s.)
 Safford, H. R. (bge.)
 St. Joseph, City of (st. p.)
 St. Joseph, City of (st. s.)
 St. Ignace, City of (st. p.)
 St. Louis, Mary (st. s.)
 St. Louis, City of (st. s.)
 St. Mary, City of (ga. p.)
 Salem, Winston (st. s.)
 Salmen, Lee L. (st. s.)
 Saltillo, City of (ga. s.)
 Sam, Capt. (ga. s.)
 Sam, Captain (st. s.)
 Sam, Uncle (sch.)
 Sammis, Madelene (ga. s.)
 Samos, Fannie (ga. s.)
 Samperz, Mary J. (slp.)
 San, Oka (ga. y.)
 San Antonio, City of (sch.)
 San Rafael, City of (st. p.)
 Sanders, David E. (cl. bt.)
 Sands, Isabella (bge.)
 Sanford, J. W. (ga. p.)
 Sanford, F. S. (bge.)
 Sanford, James E. (st. s.)
 Sanford, Margaret J. (st. s.)
 Sargent, Mattie (st. s.)
 Sark, Cutty (st. s.)
 Sarnia, City of (st. s.)
 Saugatuck, City of (st. p.)
 Saunders, J. A. (st. s.)
 Saunders, J. J. (ga. s.)
 Saunders, Jr., Edward N. (st. s.)
 Sauvage, Ole (ga. s.)
 Savannah, City of (st. s.)
 Sawidge, Capt. (st. s.)
 Saville, Bargent (st. s.)
 Sawyer, E. (sch.)
 Sawyer, W. H. (st. s.)
 Sawyer, Elisha (ga. s.)
 Baylor, W. J. (bge.)
 Scannell, Fred E. (st. s.)
 Scanlon, M. J. (st. s.)
 Scannell, David (st. s.)
 Scatena, L. (ga. s.)
 Becsroy, B. F. (ga. p.)
 Schaefer, Philip O. (st. s.)
 Schaefer, Walter W. (ga. p.)
 Bohall, Edgar M. (ga. s.)
 Schall, Thomas B. (sch.)
 Schenk, Edward (ga. s.)
 Schormerhorn, L. Y. (st. s.)
 Schiller, William B. (st. s.)
 Schley, Admiral (st. s.)
 Schley, Admiral (ga. s.)
 Schmults, John (sch.)
 Schneider, A. E. R. (st. s.)
 Schneider, Cletus (st. s.)
 Schoch, Elvina E. (ga. s.)
 Schoch, Helen May (ga. s.)
 Schoellkopf, Arthur (st. s.)
 Schofield No. 1, Al (scow.)
 Sohoock, Rebecca C. (ga. s.)
 Schoolfield, Emily (bge.)
 Schoonmaker, Col. James M. (st. s.)
 Schoonmaker, John D. (st. s.)
 Schrodler, Lena (slp.)
 Schull, Ada O. (ga. s.)
 Schulz, A. H. (sch.)
 Schumann, Adam (bge.)
 Schumann, Louise E. (bge.)
 Schuyler, C. M. (cl. bt.)
 Schwab, Charles M. (st. s.)
 Schwing, Carrie B. (st. p.)
 Scientist, Steel (st. s.)
 Scism, Sadie (cl. bt.)
 Scofield, D. G. (st. s.)
 Scofield, Fannie (ga. s.)
 Scotland, Star of (ship)
 Scott, A. M. (st. s.)
 Scott, H. C. (st. s.)
 Scott, J. L. (ga. s.)
 Scott, Helen (ga. s.)
 Scott, Jeanette (ga. s.)
 Scott, Lula (ga. s.)
 Scott, Mollie (st. s.)
 Scott, Edith W. (sch.)
 Scott, James H. (st. s.)
 Scott, Lloyd N. (cl. bt.)
 Scott, Rebecca C. (bkn.)
 Scott, Robert A. (st. s.)
 Scout, Boy (sch.)
 Scout, Dixie (ga. s.)
 Scout, Rough River (ga. p.)
 Scud, Flying (ga. y.)
 Scud, Flying (ga. s.)
 Scully, Hottie (bge.)
 Scully, Nanna (bge.)
 Scully, Regina (bge.)
 Scully, Steve (bge.)
 Scully, Tom (bge.)
 Scully, James H. (bge.)
 Scully, John E. (bge.)
 Sea, Bering (ga. s.)
 Sea, North (st. s.)
 Sea, Pride of the (ga. s.)
 Sea, Queen of the (ga. s.)
 Sea, Star of the (ga. s.)
 Seafarer, Steel (st. s.)
 Seal, Blue (bge.)
 Sears, Emily (ga. s.)
 Sears, Olivia (ga. s.)
 Sears, Flora J. (sch.)
 Seattle, City of (st. s.)
 Seattle, City of (st. p.)
 Seebree, Admiral (st. s.)
 Seccour, Bon (st. s.)
 Seery, Joseph (st. s.)
 Seither, Frank (st. s.)
 Seideman, J. T. (st. s.)
 Selino, May (ga. s.)
 Sellwood, Joseph (st. s.)
 Senecal, Amos J. (cl. bt.)
 Senecal, Arthur A. (bge.)
 Senler, J. H. (cl. s.)
 Serrell, A. T. (st. s.)
 Setzer, Perry (sch.)
 7 Wonders, The (st. p.)
 Sewall, Edward (ship)
 Seward, Thomas J. (sch.)
 Seymour, Henry (sch.)
 Seymour, Robert G. (ga. y.)
 Shayne, Carrie L. (ga. s.)
 Shanklin, M. A. (sch.)
 Shanklin, R. M. (st. s.)
 Shannon, M. D. (st. s.)
 Sharit, Henrietta (sch.)
 Sharp, F. R. (sch.)
 Sharp, Adella (ga. s.)
 Sharp, Daniel (sch.)
 Sharp, Evelyn (ga. s.)
 Sharp, Katie E. (sch.)
 Sharp, Mary A. (ga. s.)
 Sharp, Mary C. (slp.)
 Sharp, Sarah T. (ga. s.)
 Sharp, Wm. H. (ga. s.)
 Sharpless, Mary O. (ga. s.)
 Shasta, Mount (st. s.)
 Shaughnessy, Blr Thomas (st. s.)
 Shaw, D. O. (st. s.)
 Shaw, J. H. (st. p.)
 Shaw, Howard L. (st. s.)
 Shaw, Jere G. (sch.)
 Shaw, Jess B. (ga. s.)
 Shaw, John A. (st. s.)
 Shaw, Larnie B. (ga. s.)
 Shaw, Quinoy A. (st. s.)
 Sheadle, J. H. (st. s.)
 Sheets, A. H. (st. p.)
 Shebler, Harriet B. (bge.)
 Sheldon, Cora A. (st. s.)
 Shell, Gold (st. s.)
 Shell, Pearl (st. s.)
 Shell, Silver (st. s.)

- Shepard, O. I. (bge.).
 Shepart, Otis N. (bge.).
 Shepherd, W. J. (ga. s.).
 Sheppard, R. D. (ga. s.).
 Sheppard, S. W. (sch.).
 Sheppard, Mayme (ga. s.).
 Sheppard, Cecelia B. (sch.).
 Sheppard, James O. (ga. s.).
 Sheppard, Mary F. (ga. s.).
 Sheppard, Mattie B. (ga. s.).
 Sherburne, H. N. (ga. p.).
 Sheridan, D. T. (hge.).
 Sheridan, Gen'l. (ga. s.).
 Sheridan, Mary E. (hge.).
 Sherman, A. S. (st. s.).
 Sherman, G. R. (st. s.).
 Sherman, J. T. (st. s.).
 Sherman, Anna (ga. s.).
 Sherman, City of (st. s.).
 Sherman, Walter A. (sch.).
 Sherwin, John (st. s.).
 Sherwood, Hope (sch.).
 Sherwood, Isaac (ga. s.).
 Shetland, Mary E. (sch.).
 Shewan & Sons, James (st. s.).
 Shillingsburg 3d, William (sch.).
 Shillingsburg, Annie R. (sch.).
 Shima, Geo. (ga. s.).
 Shinners, John B. (cnl. ht.).
 Shitpley, J. V. (ga. s.).
 Shiras, MacGillivray (st. s.).
 Shore, Eastern (st. p.).
 Shore, North (st. s.).
 Shoreham, Now (st. s.).
 Shores, Catherine E. (ga. s.).
 Shores, Clara E. (ga. s.).
 Shores, Lillie E. (slp.).
 Shores, Martha A. (ga. s.).
 Shores, Percy E. (slp.).
 Shoup, Paul (st. s.).
 Shovah, Fred O. (bge.).
 Shoyer, S. F. (ga. s.).
 Shriver, George M. (st. s.).
 Shryock, Thomas J. (sch.).
 Shull, John L. (ga. s.).
 Shuman, O. F. (*ga. p.).
 Skid, Jim (st. s.).
 Skidney, Ralph H. (st. s.).
 Skilling, Alfred (bge.).
 Sklenns, Blr Williams (st. v.).
 Sigma, Beta (ga. s.).
 Sineel, Blue (hge.).
 Sither, Julius (st. s.).
 Silent Night, The (st. y.).
 Silsh, Ellen (ga. s.).
 Silva, Clara G. (sch.).
 Silva, Elsie G. (ga. s.).
 Silva, Maud F. (sch.).
 Silvelra, Edith (ga. s.).
 Simmons, Dennis (bge.).
 Simmons, Henrietta (sch.).
 Simmons, Robert (bge.).
 Simmons, Florence E. (ga. s.).
 Simons, Lafforest L. (sch.).
 Simons, George W. (st. s.).
 Simpson, E. E. (st. s.).
 Simpson, S. G. (*st. p.).
 Simpson, W. H. (st. s.).
 Simpson, Gus (sch.).
 Simpson, Jos. W. (st. s.).
 Simpson, Lucia A. (sch.).
 Sims, Admiral (hge.).
 Sinclair, E. W. (st. s.).
 Sinclair, James R. (st. s.).
 Sinclair, Robert S. (bge.).
 Sing, Pitti (ga. s.).
 Singleton, John E. (cnl. ht.).
 Slinnett, Wesley W. (ga. s.).
 Sisson, J. M. (ga. s.).
 Skidmore, Abram P. (st. s.).
 Sklmer, Jeannett (st. s.).
 Slick, Edwin E. (st. s.).
 Silingshy, W. S. (cnl. ht.).
 Sloat, Jos. T. (st. s.).
 Slover, Geo. (sch.).
 Sloyan, Francis J. (cnl. ht.).
 Smeaton, John (*sch.).
 Smeed, Edward H. (ga. s.).
- Smiley, Proctor K. (*st. p.).
 Smith, A. D. (ga. s.).
 Smith, A. M. (st. s.).
 Smith, A. M. (ga. s.).
 Smith, E. E. (ga. s.).
 Smith, E. L. (ga. s.).
 Smith, G. B. (ga. s.).
 Smith, H. G. (st. s.).
 Smith, J. S. (sch. t.).
 Smith, L. P. (st. s.).
 Smith, S. W. (st. p.).
 Smith, W. F. (*st. p.).
 Smith, W. L. (hge.).
 Smith, W. W. (ga. s.).
 Smith, Albert (ga. s.).
 Smith, Alonzo (ga. s.).
 Smith, Bettie (slp.).
 Smith, Clement (st. s.).
 Smith, Col. (bge.).
 Smith, Edward (sch.).
 Smith, Elizabeth (*st. p.).
 Smith, Eva (ga. s.).
 Smith, Francis (ga. s.).
 Smith, Governor (st. s.).
 Smith, Homer (*st. p.).
 Smith, Jeremiah (st. s.).
 Smith, Josephine (sch.).
 Smith, Richard (ga. s.).
 Smith, Theodore (st. s.).
 Smith, Thompson (cnl. ht.).
 Smith, Alfred E. (bge.).
 Smith, Alfred H. (st. s.).
 Smith, Annie A. (ga. s.).
 Smith, Carlton A. (ga. s.).
 Smith, Charlie O. (st. s.).
 Smith, Daisy E. (ga. s.).
 Smith, Edward H. (sch.).
 Smith, Francis P. (ga. s.).
 Smith, Frank A. (bge.).
 Smith, Frank W. (hge.).
 Smith, Harrison T. (ga. s.).
 Smith, Helen F. (bge.).
 Smith, Hurlbut W. (st. s.).
 Smith, Jane A. (ga. s.).
 Smith, Janie E. (st. s.).
 Smith, John O. (ga. s.).
 Smith, John F. (st. s.).
 Smith, John J. (bge.).
 Smith, John W. (ga. s.).
 Smith, Katie R. (ga. s.).
 Smith, Leatham D. (st. s.).
 Smith, Lillie D. (ga. s.).
 Smith, Lucy E. (ga. s.).
 Smith, Lyman O. (st. s.).
 Smith, Maggie E. (ga. s.).
 Smith, Mary E. (sch.).
 Smith, Monroe C. (st. s.).
 Smith, Nettie B. (ga. s.).
 Smith, Olive V. (sch.).
 Smith, Robert O. (bge.).
 Smith, Robert H. (ga. s.).
 Smith, Seth W. (sch.).
 Smith, Sommers N. (st. s.).
 Smith, Thos. J. (cnl. ht.).
 Smith, Walter O. (st. s.).
 Smith, Willbert L. (st. s.).
 Smith, William H. (sch.).
 Smith, Wm. H. (sch.).
 Smith, Jr., B. H. (*st. p.).
 Smith, B. Lyman (st. s.).
 Smith, Elizabeth Monroe (st. s.).
 Smith, Eugene Dana (*st. p.).
 Smith, Harry Hudson (bge.).
 Smith, Johanna (st. s.).
 Smithers, C. G. (ga. s.).
 Smoot, French (ga. s.).
 Smyth, Francis G. (bge.).
 Snedeker, Chas. D. (bge.).
 Snellenburg, J. J. (ga. s.).
 Snider, O. A. (st. s.).
 Snow, Ambrose (sch.).
 Snow, Augusta W. (sch.).
 Snow, Lavinia M. (sch.).
 Snow, Lizzie M. (st. s.).
 Snow, Thelma H. (ga. s.).
 Snyder, Robert A. (st. s.).
 Snyder, William P. (st. s.).
- Snyder, Jr., William P. (st. s.).
 Rockwell, Linda M. (ga. s.).
 Rockwell, Howard W. (ga. s.).
 Socony, Albany (ga. s.).
 Socony, Buffalo (ga. s.).
 Socony, Provincetown (ga. s.).
 Socorro, Maria (slp.).
 Soell, John H. (*st. p.).
 Sofield, C. S. (ga. s.).
 Solomon, Jas. G. (bge.).
 Somers, E. T. (ga. s.).
 Somers, S. W. (ga. s.).
 Somers, Nellie (slp.).
 Somers, William (ga. s.).
 Somers, Alvin O. (ga. s.).
 Somers, Claude W. (slp.).
 Somers, Emma W. (ga. s.).
 Sommers, M. A. (sch.).
 Sommers, Elmer W. (slp.).
 Sommers, Mary W. (slp.).
 Sommers, Richard W. (ga. s.).
 Sooy, Dan (ga. s.).
 Soper, Myrtle (ga. s.).
 Sophia, Anna (sch.).
 Sorrel, General G. M. (st. s.).
 Soto, De (st. s.).
 Souder, S. A. (bge.).
 Soule, O. F. (st. s.).
 Sound, Puget (st. s.).
 Southwick, Geo. N. (st. s.).
 Spalding, S. M. (st. s.).
 Spaulding, Gussie H. (ga. s.).
 Spar, Fluor (st. s.).
 Spedden, R. B. (sch.).
 Spedden, Laurita (st. s.).
 Spencer, C. E. (slp.).
 Spencer, J. C. (sch.).
 Spencer, Charles (ga. s.).
 Spencer, Margaret (sch.).
 Spicer, L. T. (sch.).
 Spicer, Lillie G. (ga. s.).
 Spirit, Commercial (st. s.).
 Spirit, Seattle (st. s.).
 Splane, H. O. (st. s.).
 Splitter, Chamption (sch.).
 Spokane, City of (st. s.).
 Spot, Red (*ga. p.).
 Sprague, Lina (ga. s.).
 Sprague, William (st. s.).
 Sprangle, J. R. (st. s.).
 Spray, Ocean (ga. s.).
 Spray, Silver (st. s.).
 Spreng, H. P. (ga. s.).
 Squiro, F. B. (st. s.).
 Squiro, Samuel H. (st. s.).
 Squires, George P. (st. s.).
 Stafford, W. R. (st. s.).
 Stafford, Alice (st. s.).
 Stafford, Frank (bge.).
 Stagg, H. M. (bge.).
 Stallings, William T. (ga. s.).
 Stanford, City of (st. s.).
 Stancliff, Gilbert (sch.).
 Standard, Alaska (El. s.).
 Standish, Miles (st. s.).
 Standish, Myles (st. p.).
 Standish, Rose (st. p.).
 Stanford, Charles D. (sch.).
 Stanford, Jane L. (bkn.).
 Stanley, Helen (ga. s.).
 Stanley, Nellie M. (ga. s.).
 Stanton, John (st. s.).
 Staples, Cora L. (st. s.).
 Star, American (st. s.).
 Star, Blue (bge.).
 Star, Bright (bge.).
 Star, Evening (bge.).
 Star, Guiding (st. s.).
 Star, Lone (ga. y.).
 Star, Lone (ga. s.).
 Star, Lone (ga. p.).
 Star, Morning (sch.).
 Star, Morning (st. s.).
 Star, North (ga. s.).
 Star, North (ga. y.).
 Star, North (st. s.).
 Star, Red (*ga. p.).
 Star, Red (ga. s.).
- Star, Richland (st. s.).
 Star, Western (ga. s.).
 Starbuck, N. B. (st. s.).
 Starke, O. H. (st. s.).
 Starke, Conrad (st. s.).
 Starr, W. B. (ga. s.).
 State, Bay (st. s.).
 State, Bay (st. p.).
 State, Empire (st. s.).
 State, North (ga. y.).
 States, Central (st. s.).
 States, United (st. s.).
 Stearns, Silas (sch.).
 Steed, W. L. (st. s.).
 Steele, J. H. (ga. s.).
 Steele, Helen O. (ga. s.).
 Steelman, H. L. (sch.).
 Steers, Henry (st. s.).
 Steers, J. Rich (st. s.).
 Stellacom, City of (ga. s.).
 Steimle, Frederick H. (st. s.).
 Steimbrenner, Henry (st. s.).
 Stella, Magnolia (ga. s.).
 Stella, Maria (ga. s.).
 Soto, F. O. (ga. s.).
 Stephens, Governor (ga. s.).
 Soule, L. V. (ga. s.).
 Stephenson, S. M. (st. s.).
 Stephenson, Bob (st. s.).
 Stephenson, George (st. s.).
 Stephenson, I. Watson (st. s.).
 Sterling, E. R. (bkn.).
 Sterling, J. E. (ga. s.).
 Sterling, Charles L. (ga. s.).
 Sterrett, A. W. (ga. s.).
 Stetson, J. B. (st. s.).
 Stetson, Geo. R. (*sch.).
 Stouben, Von (st. s.).
 Stevens, J. H. (ga. s.).
 Stevens, John (st. s.).
 Stevens, Mark (ga. s.).
 Stevens, George H. (bge.).
 Stevens, Geo. W. (st. s.).
 Stevens, Grace E. (sch.).
 Stevens, Kate O. (st. s.).
 Stevens, Mahle L. (st. s.).
 Stevens, Rachel W. (sch.).
 Stevens, Robert L. (st. s.).
 Stevens, William A. (ga. s.).
 Stevenson, T. E. (ga. s.).
 Stevenson, Russell (st. s.).
 Stevenson, George H. (bge.).
 Steward, O. (ga. s.).
 Steward, James D. (st. s.).
 Stewart, R. J. (*st. p.).
 Stewart, Amelia (st. s.).
 Stewart, Arthur (ga. s.).
 Stewart, Arthur (sch.).
 Stewart, Ceol P. (bkn.).
 Stewart, Elizabeth (st. s.).
 Stewart, Glendy (ga. s.).
 Stewart, Graeme (st. s.).
 Stewart, Martha (st. s.).
 Stewart, William (st. s.).
 Stewart, Reine Marie (bkn.).
 Stiglets, Missouri (sch.).
 Stiles, Graes (ga. s.).
 Still, J. H. (ga. s.).
 Stinson, R. B. (ga. s.).
 Stirling, Ella L. (ga. s.).
 Stiles, Wm. B. (sch.).
 Stofen, J. J. (ga. s.).
 Stokes, N. L. (st. s.).
 Stokley, Wm. B. (st. s.).
 Stolz, Peter (hge.).
 Stone, Amasa (st. s.).
 Stone, Governor (ga. s.).
 Stone, Charles R. (st. s.).
 Stone, Horace A. (sch.).
 Stone, Joseph W. (cnl. ht.).
 Stone, Charles Henry (st. p.).
 Storey, W. B. (st. s.).
 Storm, F. F. (sooy).
 Storrs, L. S. (bge.).
 Story, H. M. (st. s.).
 Story, Gertie (st. s.).
- Stout, Frank D. (st. s.).
 Stout, John W. (sch.).
 Stran, Jr., Thomas F. (bge.).
 Streak, Blue (bge.).
 Stricker, Charles P. (st. s.).
 Strickland, Ella (sch.).
 String, Charles J. (sch.).
 Strohu, O. B. (st. s.).
 Strong, Annie (ga. s.).
 Strong, Nat (st. s.).
 Strong, William L. (sch.).
 Struven, Charles M. (sch.).
 Struven, Peter O. (st. s.).
 Stuart, John Francis (sch.).
 Stuart, M. H. (st. s.).
 Stuart, John (ga. s.).
 Stuart, Ann O. (sch.).
 Stuart, Edwin S. (st. s.).
 Stuart, James P. (st. s.).
 Stuart, John O. (slp.).
 Stubbs, Alma (sch.).
 Stubbs, Abble O. (sch.).
 Sudden, Catherine G. (st. s.).
 Sue, Emma (ga. s.).
 Sue, Mary (ga. s.).
 Sue, Mary (slp.).
 Sullivan, J. J. (st. s.).
 Sullivan, J. K. (bge.).
 Sullivan, Beatrice (cnl. ht.).
 Sullivan, Eva (slp.).
 Sullivan, John (cnl. ht.).
 Sullivan, Lou (sch.).
 Sullivan, Dennis T. (st. s.).
 Sullivan, Eugene J. (cnl. ht.).
 Sullivan, John H. (st. s.).
 Sullivan, Roger O. (st. s.).
 Sullivan, Timothy D. (st. s.).
 Sullivan, Capt. Frank (bge.).
 Sulphur No. 1, Freeport (st. s.).
 Sulphur No. 2, Freeport (st. s.).
 Sulphur No. 5, Freeport (st. s.).
 Sulphur No. 6, Freeport (st. s.).
 Sumner, General (st. s.).
 Sun, Atlantio (st. s.).
 Sun, Chester (st. s.).
 Sun, Delaware (st. s.).
 Sun, Pennsylvania (st. s.).
 Sun, Sabine (st. s.).
 Sunde, Norman (ga. s.).
 Surry, Isle of (ga. s.).
 Sutton, E. B. (bark).
 Sutton, E. W. (st. s.).
 Sutton, Nat (st. s.).
 Sutton, Walter E. (st. s.).
 Swain, David (st. p.).
 Swain, Verne (st. p.).
 Swain, Verne (*st. p.).
 Swain, Julia Eille (st. p.).
 Swan, Alden B. (st. s.).
 Sweet, W. N. (cnl. ht.).
 Swenke, D. J. (st. s.).
 Swift, Rodman (ga. s.).
 Sydney, City of (hkn.).
 Sylva, Louisa R. (sch.).
 Sylvester, Robbie F. (ga. s.).
 Sylvia, Francis V. (sch.).
- Tacoma, City of (st. s.).
 Tacoma, City of (st. p.).
 Taber, Stephen (sch.).
 Taft, Helen (ga. s.).
 Taft, President (st. s.).
 Tague, Alice (hge.).
 Tague, Charles L. (bge.).
 Tague, Frank L. (bge.).
 Tall, Beaver (st. p.).
 Talbot, W. H. (ga. s.).
 Tall, H. I. (ga. s.).
 Tall, Daisy M. (slp.).
 Tallaksen, Theo (bge.).
 Talmage, Maud E. (ga. s.).
 Tampa, City of (st. p.).
 Tankersley, Bessie (sch.).
 Tanner, O. H. (st. s.).
 Taplin, Frank E. (st. s.).
 Taulano, Alonzo (ga. s.).
 Taulano, Lewis (sch.).
 Taunton, City of (st. p.).

- Tausig, Felix (st. s.).
 Tausig, Frances L. (sch.).
 Tawes, I. H. (sch.).
 Tawes, P. H. (slp.).
 Tawes, James O. (ga. s.).
 Tawes, Robert L. (slp.).
 Taylor, O. Ed. (sch.).
 Taylor, B. H. (st. s.).
 Taylor, B. S. (sch.).
 Taylor, J. S. (ga. s.).
 Taylor, J. V. (st. s.).
 Taylor, J. V. (sch.).
 Taylor, H. R. J. (ga. s.).
 Taylor, Jr., R. W. (ga. s.).
 Taylor, T. M. (ga. s.).
 Taylor, W. G. (st. p.).
 Taylor, W. S. (st. s.).
 Taylor, Eleanor (sch.).
 Taylor, Helen (st. s.).
 Taylor, Jessie (ga. s.).
 Taylor, Lola (sch.).
 Taylor, Moses (st. s.).
 Taylor, William (sch.).
 Taylor, Boyd O. (st. p.).
 Taylor, Gladys M. (sch.).
 Taylor, Helen E. (st. s.).
 Taylor, Thomas B. (sch.).
 Taylor, Thos. E. (ga. s.).
 Taylor, Walter L. (slp.).
 Taylor, William H. (st. s.).
 Taylor, Jr., Wm. J. (st. s.).
 Taylor, A. Brooke (st. s.).
 Taylor, D. Neer (ga. s.).
 Teagle, W. O. (st. s.).
 Teague, S. E. (st. s.).
 Teal, J. N. (st. p.).
 Teal, Jas. R. (sch.).
 Teche, Bayou (st. s.).
 Teed, Bob (st. s.).
 Tegetmeyer, Archie (st. s.).
 Tell, William (ga. s.).
 Temple, Emma (sch.).
 Temple, Louise (ga. s.).
 Tennyson, Wm. H. (ga. s.).
 Teresa, Maria (ga. s.).
 Terrill, Otis D. (ga. s.).
 Terry, G. S. (ga. s.).
 Terry, J. F. (st. s.).
 Terry, L. F. (ga. s.).
 Terry, Edwin (st. s.).
 Terry, Ruby (ga. s.).
 Terry, Anna O. (ga. s.).
 Texas, Atlanta of (st. s.).
 Thacher, Eben A. (ga. s.).
 Thane, Henry (st. p.).
 Thayer, G. A. (sch.).
 Thayer, Eugene V. R. (st. s.).
 Theckla, G. (ga. s.).
 Thistle, Blue (bge.).
 Thomas, W. E. (ga. s.).
 Thomas, G. H. A. (st. s.).
 Thomas, Hattie (st. s.).
 Thomas, James (ga. s.).
 Thomas, Katy (ga. s.).
 Thomas, Maud (sch.).
 Thomas, Ned (ga. s.).
 Thomas, Samuel (ga. s.).
 Thomas, Thomas (sch.).
 Thomas, William (sch.).
 Thomas, Albert G. (st. s.).
 Thomas, John L. (slp.).
 Thomas, Lewis M. (sch.).
 Thomas, Lottie L. (sch.).
 Thomas, Ruth A. (slp.).
 Thomas, Sldney G. (sch.).
 Thomas, Willie F. (sch.).
 Thomassen, Sarah (ga. s.).
 Thompson, A. W. (bge.).
 Thompson, O. D. (st. s.).
 Thompson, J. W. (st. s.).
 Thompson, L. E. (st. s.).
 Thompson, Alice (bge.).
 Thompson, Benjamin (ga. s.).
 Thompson, Smith (st. s.).
 Thompson, Thomas (st. s.).
 Thompson, Carmel A. (st. s.).
 Thompson, Leslie O. (ga. s.).
 Thompson, Robert M. (st. s.).
 Thompson, Wm. Boyco (st. s.).
 Thomson, Edgar (st. p.).
 Thorne, L. S. (st. p.).
 Thorne, S. B. (bge.).
 Throop, Margaret (sch.).
 Thurlow, Fred W. (sch.).
 Thurlow, Lewis K. (st. s.).
 Thurlow, Maurice R. (sch.).
 Thurlow, Paul E. (sch.).
 Thurston, Ella Pierce (sch.).
 Thurston, Jr., Edward (bge.).
 Thurston, Ernest (bge.).
 Thurston, Grace (st. s.).
 Thurston, Hiram (bge.).
 Thurston, Drayton T. (bge.).
 Thurston, James P. (ga. s.).
 Tibbitts, Vinal H. (ga. s.).
 Tibbitts, O. H. (bge.).
 Tibbitts, Healy (st. s.).
 Tibbitts No. 3, Healy (ga. s.).
 Tibbitts No. 4, Healy (ga. s.).
 Tice, George S. (st. s.).
 Tiffany, O. H. (cnl. bt.).
 Tilden, S. J. (sch.).
 Tifford, W. H. (st. s.).
 Tilghman, Kate H. (sch.).
 Timanus, E. Olay (st. s.).
 Time, Idle (ga. s.).
 Times, Easy (ga. s.).
 Timmins, John J. (st. s.).
 Timmins, John J. (-ge.).
 Timpon, James (ga. s.).
 Tisdale, H. G. (st. s.).
 Toad, Green (ga. s.).
 Tobey, N. D. (ga. s.).
 Toby, Capt. (st. s.).
 Tod, Helen (ga. s.).
 Todd, F. O. (sch.).
 Todd, S. J. (ga. s.).
 Todd, W. H. (sch.).
 Todd, Carroll (slp.).
 Todd, George (ga. s.).
 Todd, Major (ga. s.).
 Todd, Addie A. (sch.).
 Todd, Annie E. (ga. s.).
 Todd, Edith F. (sch.).
 Todd II, J. P. (ga. s.).
 Tolar, Jennie H. (bge.).
 Toledo, City of (st. p.).
 Tolley, J. (sch.).
 Tolley, S. H. (slp.).
 Tolley, Leo H. (sch.).
 Tolson, Neom R. (ga. s.).
 Tolson, Jr., F. J. (st. s.).
 Tolman, Lella E. (ga. s.).
 Tom, Captain (bge.).
 Tom, Jolly (ga. s.).
 Tomkins, Daniel (sch.).
 Tomkins, Watson (ga. s.).
 Tomlinson, G. A. (st. s.).
 Tomlinson, Thomas (bge.).
 Tompkins, William S. (sch.).
 Topa, Topa (st. s.).
 Torbert, General (sch.).
 Torrey, Nellie (ga. s.).
 Totman, Lewis C. (ga. s.).
 Town, Castle (st. s.).
 Townsend, J. O. (sch.).
 Townsend, R. G. (st. s.).
 Townsend, W. J. (ga. s.).
 Townsend, Della (ga. s.).
 Townsend, Estella (ga. s.).
 Townsend, Edward Y. (st. s.).
 Townsend, Phoebe H. (ga. s.).
 Tracy, M. & J. (st. s.).
 Tracy, John (st. s.).
 Tracy, Kathleen (st. s.).
 Tracy, Michael (st. s.).
 Tracy, Thomas (st. s.).
 Tracy, Walter (st. s.).
 Tracy, Helen L. (st. s.).
 Tracy, Mary T. (st. s.).
 Tracy, William T. (st. s.).
 Trader, American (st. s.).
 Trader, Commodore (st. s.).
 Trader, Steel (st. s.).
 Trahey, T. H. (bge.).
 Tramp, The (st. s.).
 Transfer, Livona (ga. p.).
 Transfer Co., City (scow).
 Transit, Rapid (st. s.).
 Transit Company No. 1, Phoenix (st. s.).
 Transport, Oyster (ga. s.).
 Transport, Commercial (st. s.).
 Traveler, Steel (st. s.).
 Travers, E. F. (ga. s.).
 Travers, E. F. (ga. s.).
 Travers, M. M. (slp.).
 Travers, Cammie (sch.).
 Travers, Louise (sch.).
 Travers, Hattie E. (slp.).
 Travers, Margaret A. (sch.).
 Travers, Virgie P. (sch.).
 Treadwell, Jennie (ga. s.).
 Tremaine, Morris B. (st. s.).
 Trembley, Florence M. (cnl. bt.).
 Tromper, Jacob H. (st. p.).
 Tresselt, A. C. (ga. s.).
 Treu, Martin (st. s.).
 Trevor, Edward (sch.).
 Triangle, Blue (st. s.).
 Trimble, Richard (st. s.).
 Trombly, Jose (st. s.).
 Trotman, M. B. (ga. s.).
 Trott, James E. (sch.).
 Trouble, Double (ga. p.).
 Troxel, David S. (st. s.).
 Troxell, J. Luther (st. p.).
 Truby, John M. (st. s.).
 Truelson, Chas. (ga. s.).
 Truesdale, William H. (st. s.).
 Truitt, Jr., George W. (sch.).
 Trurow, B. W. (ga. s.).
 Tryon, O. (bge.).
 Tryon, Helen (bge.).
 Tubman, A. J. (sch.).
 Tucker, M. T. (sch.).
 Tucker, Jennie (ga. s.).
 Tucker, Austin L. (cnl. bt.).
 Tucker, Evelyn O. (cnl. bt.).
 Tucker, Michael J. (bge.).
 Tucker, Sarah A. (cnl. bt.).
 Tucker, Thomas A. (cnl. bt.).
 Tuft, James (bkn.).
 Tuft, E. J. (st. s.).
 Tuft, E. James (ga. s.).
 Tuft, Berlie E. (ga. s.).
 Tull, Margaret A. (bge.).
 Tull, Eugene A. (cnl. bt.).
 Tully, Eugenia (st. p.).
 Tully, Josephine (st. s.).
 Tupper, W. M. (st. s.).
 Tupper, George W. (cnl. bt.).
 Turck, W. J. (bge.).
 Turner, M. (sch.).
 Turner, O. W. (ga. s.).
 Turner, J. H. (st. s.).
 Turney, J. J. (bge.).
 Turtle, Mud (ga. s.).
 Tuscaloosa City (st. s.).
 Twin, The (ga. s.).
 Twins, The (ga. s.).
 Tyeroll, Nellie M. (ga. s.).
 Tyler, O. S. (sch.).
 Tyler, Jr., E. S. (bge.).
 Tyler, Lucy M. (slp.).
 Tyler, Mary E. (slp.).
 Tyler, Mattie L. (ga. s.).
 Tyler, Myrtle E. (ga. s.).
 Tyler, H. Hansel (sch.).
 Tyson, Jesse (st. s.).
 Uhrig, Alex B. (st. s.).
 Uhrig, Edward A. (st. s.).
 Underhill, A. M. (cnl. bt.).
 Underhill, J. J. (sch.).
 Underhill, Gerard (ga. s.).
 Underhill, Mary (slp.).
 Underwood, F. D. (st. s.).
 Underwood, G. F. (cnl. bt.).
 Underwood Frederick D. (st. s.).
 Undino, The (ga. s.).
 Upham, Fred W. (st. s.).
 Upham, Helen H. (st. s.).
 Uphur, Wm. M. (ga. s.).
 Upson, J. E. (st. s.).
 Upson, Andrew S. (st. s.).
 Uron, George (ga. s.).
 Utley, E. H. (st. s.).
 Utz, Robert M. (ga. s.).
 Vagabond, Beloved (ga. s.).
 Vall, Ethel (sch.).
 Vall, John H. (ga. s.).
 Valdemar, Frits (bkn.).
 Valdez, Chester (st. s.).
 Valley, Lackawanna (st. s.).
 Valley, Napa (st. s.).
 Van Alst, James (st. s.).
 Van Brunt, Benjamin A. (sch.).
 Van Buren, President (st. s.).
 Van Damme, Charles (st. p.).
 Van Dusen, Olive B. (ga. s.).
 Van Duzen, B. M. (ga. s.).
 Van Dyke, J. W. (st. s.).
 Van Ellis, H. (st. s.).
 Van Kill, Kill (st. s.).
 Van Name, Lydia (ga. s.).
 Van Name, Sophia (ga. s.).
 Van Tuyle, Jr., Geo. C. (st. s.).
 Van Wickle, Robert E. (bge.).
 Van Wyen, J. (ga. s.).
 Vance, Oceanla (sch.).
 Vance, Wm. G. (sch.).
 Vandal, Wm. (ga. s.).
 Vanderburg, G. (ga. s.).
 Vandiver, Murray (ga. s.).
 Vannaman, Edward C., Jr. (sch.).
 Vansclver, Annie L. (st. s.).
 Vase, G. (st. s.).
 Vaudreuil, Jr., E. J. (ga. s.).
 Vaughn, S. E. (st. s.).
 Vaux, Richard (sch.).
 Veale, William (ga. s.).
 Veit, R. O. (st. s.).
 Volaluka, Kap (ga. s.).
 Velma, Ada (ga. s.).
 Venable, Manly T. (ga. s.).
 Venn, Katie (ga. s.).
 Vernon, Belle (st. p.).
 Vernon, City of (st. s.).
 Vernon, Mount (ga. s.).
 Vernon, Mount (st. s.).
 Verrall, Edith H. (sch.).
 Vessels, O. H. (ga. s.).
 Vetra, G. O. (slp.).
 Vetra, J. B. (slp.).
 Vetra, Richard J. (ga. s.).
 Viator, Rita A. (ga. s.).
 Vickers, Mary (sch.).
 Vickers, Sarah E. (ga. s.).
 Victory, Mercer (st. s.).
 View, Bay (st. s.).
 View, Ocean (st. s.).
 Vikingon, G. (ga. s.).
 Villard, Henry (sch.).
 Villard, Henry (sch.).
 Villard, Henry (sch.).
 Vincent, S. E. (bge.).
 Vinyard, Caroline (st. s.).
 Virginia, C. (sch.).
 Virginia, Alice (ga. s.).
 Virginia, Edna (ga. s.).
 Virginia, Emma (ga. s.).
 Virginia, Ida (slp.).
 Virginia, Louise (ga. s.).
 Virginia, Myrtle (ga. s.).
 Virginia, Myrtle (slp.).
 Virginia, Princess (ga. s.).
 Virginia, Rhoda (ga. s.).
 Virginia, State of (st. s.).
 Vivian, Alice (drg.).
 Vodra, George L. (cnl. bt.).
 Volght, Katie (st. s.).
 Von Nyvenhelm, A. (ga. s.).
 Vosburg, Geo. R. (st. s.).
 Voyager, Steel (st. s.).
 Vreeland, A. E. (ga. s.).
 Vreeland, O. A. (ga. s.).
 Waddell, H. A. (ga. p.).
 Wado, John L. (st. s.).
 Wado, Maggie W. (ga. s.).
 Wadley, William M. (st. s.).
 Wager, Herbert (st. s.).
 Wagner, Martin (sch.).
 Wahl, O. F. (ga. s.).
 Wainwright, G. C. (ga. s.).
 Wakeham, R. H. (bge.).
 Wales, Prince of (ga. s.).
 Walker, A. L. (st. s.).
 Walker, J. E. (sch.).
 Walker, J. H. (ga. s.).
 Walker, J. W. (slp.).
 Walker, T. O. (st. p.).
 Walker, W. H. (ga. s.).
 Walker, Elisha (st. s.).
 Walker, Harold (st. s.).
 Walker, Abbie S. (sch.).
 Walker, Alice E. (ga. s.).
 Walker, Clara E. (ga. s.).
 Walker, George H. (st. p.).
 Walker, Harry W. (bge.).
 Walker, Lizzie M. (st. s.).
 Walker, Mary J. (st. s.).
 Wall, Harry M. (st. s.).
 Wallace, F. M. (st. p.).
 Wallace, Lizzie (bge.).
 Wallace, Benjamin M. (ga. s.).
 Wallace, Chas. S. (ga. s.).
 Wallace, III, Chas. S. (ga. s.).
 Wallace, Eudora T. (ga. s.).
 Wallace, Grace M. (ga. s.).
 Wallace, Gracie C. (ga. s.).
 Wallace, James O. (st. s.).
 Walling, Elmer D. (cnl. bt.).
 Walsh, W. B. (cnl. bt.).
 Walsh, James P. (st. s.).
 Walsh, Julius S. (st. s.).
 Walton, Mattie A. (slp.).
 Walter, John R. (ga. s.).
 Walter, Raymond G. (bge.).
 Walters, Thomas (st. s.).
 Walton, Ike (bge.).
 Velt, R. O. (st. s.).
 Wanamaker, Rodman (el. s.).
 Wandall, M. D. (bge.).
 Wands, Gertrude (slp.).
 Ward, D. J. (sch.).
 Ward, L. O. (st. s.).
 Ward, W. P. (sch.).
 Ward, Catherine (bge.).
 Ward, Florence (st. s.).
 Ward, Florence (ga. s.).
 Ward, Harvey (bge.).
 Ward, Lida (ga. s.).
 Ward, Mary (ga. s.).
 Ward, Andrew J. (st. s.).
 Ward, Annie L. (cnl. bt.).
 Ward, James P. (cnl. bt.).
 Ward, John J. (cnl. bt.).
 Ward, Theo G. (cnl. bt.).
 Ward, Thomas J. (st. s.).
 Ward, Wm. E. (sch.).
 Warden, Wm. G. (st. s.).
 Warfield, M. L. (sch.).
 Waring, O. T. (st. s.).
 Warmuth, M. P. (bge.).
 Warner, F. A. (st. s.).
 Warner, Joseph (ga. s.).
 Warner, Charles M. (st. s.).
 Warner, Eleanor A. (ga. s.).
 Warner, Grove E. (st. s.).
 Warner, William H. (st. s.).
 Warner, Wm. L. (ga. s.).
 Warner, C. Blaine (st. s.).
 Warren, J. (ga. s.).
 Warren, Florence (ga. s.).
 Warren, Henry (ga. s.).
 Warren, Mary K. (ga. s.).
 Warriener, S. D. (bge.).
 Warwick, W. H. (st. p.).
 Warwick, W. J. (st. s.).
 Washburn, U. F. (st. s.).
 Washburn, Geo. W. (st. s.).
 Washington, Gen'l. (st. s.).
 Washington, George (st. s.).
 Washington, George (ga. s.).
 Washington, George (cnl. bt.).
 Water, Laughing (ga. s.).
 Waterbury, Chas. F. (bge.).
 Waterman, R. M. (st. s.).
 Waters, Michael W. (cnl. bt.).
 Watson, L. (ga. p.).
 Watson, C. W. (st. s.).
 Watson, V. L. (st. p.).

- Watson, Admiral (st. s.).
 Watson, Charlie (ga. s.).
 Watson, Harvey (st. s.).
 Watson, Angie B. (ga. s.).
 Watson, Susan L. (sch.).
 Watt, James (st. s.).
 Watterson, Henry (st. p.).
 Watts, G. W. (ga. s.).
 Watts, Albert E. (st. s.).
 Wattson, Thomas B. (st. s.).
 Waverly, R. (ga. s.).
 Wawatom, Ohief (st. s.).
 Way, S. B. (st. s.).
 Wayman, M. D. (*st. p.).
 Wayne, Detroit (st. s.).
 Weatherford, City of (st. s.).
 Weaver, John (st. s.).
 Webb, W. M. (ga. s.).
 Webb, William H. (st. s.).
 Weber, Adam (sch.).
 Weber, Capt. (*st. p.).
 Webster, Daniel (st. s.).
 Webster, James A. (sch.).
 Webster, Lionel R. (st. p.).
 Webster, Lydia M. (sch.).
 Webster, Ralph T. (slp.).
 Webster, Robert L. (slp.).
 Webster, Thomas B. (st. s.).
 Wee, Bide a (ga. y.).
 Weed, George E. (st. s.).
 Weems, Esther (st. s.).
 Weems, Georgeanna, (st. s.).
 Weems, Mary (st. s.).
 Weems, Nancy (st. s.).
 Weems, Sarah (st. s.).
 Weeks, Walter N. (cnl. lt.).
 Weing, Lillian (ga. s.).
 Wehrum, C. C. (sch.).
 Weightman, Gertrude (bge.).
 Weightman, George E. (cnl. lt.).
 Weightman, Robert B. (cnl. lt.).
 Weir, Winant W. (ga. s.).
 Welch, Willie (st. s.).
 Welder, Electric (bge.).
 Welder, John J. (*st. p.).
 Well, I. E. (ga. s.).
 Weller, Sam (ga. s.).
 Weller, Fred W. (st. s.).
 Welles, Ruth A. (sch.).
 Welles, Erastus (st. p.).
 Wells, John W. (sch.).
 Wells, Wm. A. (st. s.).
 Wemyss, Marguerite M. (sch.).
 Wen, Dwyn (ga. y.).
 Wente, Robert C. (st. s.).
 Wentworth, G. K. (*st. p.).
 Wentworth, Alice S. (sch.).
 Werner, Henry P. (st. s.).
 Werthelm, Sanders A. (bge.).
 Wesley, William (slp.).
 West, B. (bge.).
 West, Central (st. s.).
 West, Gloria (ga. s.).
 West, Golden (ga. s.).
 West, Governor (*ga. p.).
 West, Carroll K. (bge.).
 West, George R. (st. s.).
 Westerboke, Edward (ga. s.).
 Westman, Katie C. (ga. s.).
 Weston, A. (bge.).
 Weston, Frank (ga. s.).
 Whack, Paddy (scow).
 Wharton, Joseph (st. s.).
 Wheatley, Georgia E. (ga. s.).
 Wheatley, Lucie (sch.).
 Wheeler, E. (sch.).
 Wheeler, F. M. (st. s.).
 Wheeler, J. W. (*ga. p.).
 Wheeler, M. D. (st. s.).
 Wheeler, Dunham (sch.).
 Wheeler, Joe (ga. s.).
 Wheeler, Major (st. s.).
 Wheeler, Harry R. (st. s.).
 Wheeler, John M. (bge.).
 Wheeler, Thomas H. (st. s.).
 Wheaton, D. J. (sch.).
 Whigham, William (*st. p.).
 Whilldin, Rebecca G. (sch.).
 Whitaker, A. E. (ga. s.).
 White, B. M. (ga. s.).
 White, D. W. (slp.).
 White, G. S. (ga. s.).
 White, I. O. (st. s.).
 White, J. F. (ga. s.).
 White, W. F. (st. s.).
 White, Alma (ga. s.).
 White, Carl (*st. p.).
 White, Caroline (cnl. lt.).
 White, Glen (st. s.).
 White, Lillian (ga. s.).
 White, Lottie (slp.).
 White, Nellie (slp.).
 White, Peter (st. s.).
 White, Therese (ga. s.).
 White, John J. (ga. s.).
 White, John T. (ga. s.).
 White, Lottie E. (sch.).
 White, Mary A. (slp.).
 White, Nannie P. (ga. s.).
 White, Fumell T. (sch.).
 White, Rebecca J. (sch.).
 White, Wm. S. (slp.).
 White, Annie Lena (sch.).
 Whiteley, Calvin (st. s.).
 Whitman, W. H. (*st. p.).
 Whitfield, Mary and Pearl (sch.).
 Whitting, Gladys (ga. s.).
 Whitting, Carrie L. (ga. s.).
 Whitting, Ira O. (bge.).
 Whitting, James A. (sch.).
 Whitlock, Charles M. (st. s.).
 Whitney, J. J. (bge.).
 Whitney, Emily F. (bark).
 Whitney, Frances V. (bge.).
 Whitney, Henrietta A. (sch.).
 Whitton, William A. (st. s.).
 Whitton, Henry D. (st. s.).
 Whittomoro, Charles (sch.).
 Whittier, Mericous H. (st. s.).
 Whyte, Wm. P. (sch.).
 Wickham, Wm. H. (st. s.).
 Wicks, Jennie (ga. s.).
 Wickwire, jr., Theodore H. (st. s.).
 Widener, Peter A. B. (st. s.).
 Wiggin, H. H. (*st. p.).
 Wigton, Edward N. (st. s.).
 Wilcox, Leander (st. s.).
 Wilcox, Major (ga. s.).
 Wilcox, Annie L. (st. s.).
 Wilcox, Elias E. (st. s.).
 Wilcox, Rowland H. (st. s.).
 Wilcox, Minot I. (st. s.).
 Wild, H. O. (st. s.).
 Wilder, S. G. (bkn.).
 Wilder, Margaret A. (ga. s.).
 Wilder, No. 2, Jim (ga. s.).
 Wildl, John (*st. p.).
 Wilds, George (ga. s.).
 Wiley, Anne E. (sch.).
 Wilkin, jr., W. P. (ga. s.).
 Wilkin, Edith S. (ga. s.).
 Wilkinson, Horace S. (st. s.).
 Wilkinson, Irene S. (sch.).
 Willard, F. B. (st. s.).
 Willard, Jess (*st. p.).
 Willard, Jess (bge.).
 Willard, Nancy (bge.).
 Willard, Albert D. (ga. s.).
 Willard, Louise M. (sch.).
 Willard, John V. N. (bge.).
 Willard, Le Baron S. (bge.).
 Willott, Thomas (st. s.).
 Willey, O. W. (sch.).
 William, Captain (ga. s.).
 Williams, G. O. (slp.).
 Williams, G. W. (*st. p.).
 Williams, H. D. (*st. p.).
 Williams, J. H. (st. s.).
 Williams, J. L. (st. s.).
 Williams, J. P. (ga. s.).
 Williams, L. F. (sch.).
 Williams, T. J. (st. s.).
 Williams, W. H. (st. s.).
 Williams, Bernardine (ga. s.).
 Williams, Roger (st. s.).
 Williams, Charles E. (st. s.).
 Williams, Edgar D. (st. s.).
 Williams, Geo. H. (st. s.).
 Williams, Henry P. (st. s.).
 Williams, Henry P. (sch.).
 Williams, Homer D. (st. s.).
 Williams, Mary H. (st. s.).
 Williams, Wm. G. (st. s.).
 Willing, Flora M. (ga. s.).
 Willing, Hilda M. (slp.).
 Willis, E. M. (ga. s.).
 Willis, E. M. II (ga. s.).
 Willis, B. G. & G. E. (ga. s.).
 Willis, Albert H. (sch.).
 Willis, Samuel J. (bge.).
 Willis, Emma V. (sch.).
 Wilmer, George (ga. s.).
 Wilmington, City of (st. s.).
 Willmot, W. G. (st. s.).
 Willmot, Maud (st. s.).
 Willmot, Robert W. (st. s.).
 Wilson, E. B. (sch.).
 Wilson, J. H. (st. s.).
 Wilson, J. W. (ga. s.).
 Wilson, L. H. (ga. s.).
 Wilson, B. J. D. (sch.).
 Wilson, Clinton (cnl. bt.).
 Wilson, Elizabeth (ga. s.).
 Wilson, Ella (slp.).
 Wilson, Henry (sch.).
 Wilson, Jennie (st. s.).
 Wilson, Mathew (st. s.).
 Wilson, President (st. s.).
 Wilson, Sarah (sch.).
 Wilson, Anna O. (st. s.).
 Wilson, Charles E. (sch.).
 Wilson, Etta M. (ga. s.).
 Wilson, Geo. H. (*st. p.).
 Wilson, Grace S. (bge.).
 Wilson, John T. (*st. p.).
 Wilson, Mary V. (st. s.).
 Wilson, Thos. E. (ga. s.).
 Wilson, Capt. Thomas (st. s.).
 Wimsatt, Josephine (sch.).
 Windsor, Helen (ga. s.).
 Windsor, New (st. s.).
 Windsor, Winnie H. (ga. s.).
 Wing, Chas. O. (st. s.).
 Wingate, Russell A. (sch.).
 Wingate, Sarah W. (sch.).
 Winslow, Edward B. (sch.).
 Winslow, Louis M. (st. s.).
 Winstead, John H. (*sch.).
 Winter, Herman (st. s.).
 Wintermote, Dorothy (st. s.).
 Winthrop, Gov. (st. p.).
 Wise, P. H. (st. s.).
 Wise, John (st. s.).
 Witherbee, Walter O. (st. s.).
 Wixon, Amy (sch.).
 Wohit, August (*st. p.).
 Wolcott, M. O. (st. s.).
 Wolf, Oregon (ga. s.).
 Wolf, The (*ga. p.).
 Wolf, William H. (st. s.).
 Wolvin, Augustus B. (st. s.).
 Wonson, J. W. (st. s.).
 Wood, T. J. (*st. p.).
 Wood, Beder (*st. p.).
 Wood, Castle (st. s.).
 Wood, General (*st. p.).
 Wood, General (bge.).
 Wood, George E. (st. s.).
 Wood, Howard (bge.).
 Wood, Joseph (st. s.).
 Wood, Martha (bge.).
 Wood, Edward B. (cnl. bt.).
 Wood, John A. (*st. p.).
 Wood, John M. (cnl. bt.).
 Wood, Joseph D. (st. s.).
 Wood, Rufus E. (sch.).
 Wood, J. Chester (sch.).
 Wood, Mary Elean (bge.).
 Wood, No. 7, L. B. (scow).
 Woodall, A. (ga. s.).
 Woodall, Fannie (st. s.).
 Woodall, Kiddy (ga. s.).
 Woodburn, Leroy (sch.).
 Woodburn, Robert M. (bge.).
 Woodington, William (ga. s.).
 Woods, Daisy (sch.).
 Woods, Eliaba (st. p.).
 Woods, Esther (ga. p.).
 Woods, Frank (st. s.).
 Woolford, George W. (slp.).
 Wooster, Myra J. (ga. s.).
 Wooton, Lillian R. (*ga. p.).
 Worden, Capt. (ga. s.).
 Worker, Steel (st. s.).
 Worrell, Lewis O. (sch.).
 Worth, Katie (ga. s.).
 Worth, John M. (st. s.).
 Worthington, John (st. s.).
 Wray, Albert A. (bge.).
 Wren, Sally (sch.).
 Wright, A. W. (sch.).
 Wright, O. E. (ga. s.).
 Wright, H. E. (*st. p.).
 Wright, J. B. (ga. s.).
 Wright, M. B. (ga. s.).
 Wright, N. E. (ga. s.).
 Wright, Betty (*ga. p.).
 Wright, Ernest E. (bge.).
 Wright, Homer O. (st. p.).
 Winslow, James O. (sch.).
 Wyandotte, Lella (slp.).
 Wylie, Herbert G. (st. s.).
 Wylie, Alexander (st. s.).
 Yarmouth, Great (ga. s.).
 Yates, L. E. (ga. s.).
 Yates, Harry (st. s.).
 Yeakel, Milton F. (slp.).
 Yell, Amos (cnl. bt.).
 Yell, Joseph (cnl. bt.).
 Yerkes, jr., William H. (st. s.).
 Yonkers, City of (st. s.).
 York, Nellie G. (ga. s.).
 York, New (st. s.).
 York, New (st. p.).
 York, Pon as of (ga. s.).
 York, jr., Thomas J. (st. s.).
 Young, R. H. (scow).
 Young, Helen (ga. s.).
 Young, Lavelle (*st. p.).
 Young, Robert (*st. p.).
 Young, Coe F. (st. s.).
 Young, Ethel F. (ga. s.).
 Younglove, F. L. (cnl. bt.).
 Zealand, Star of (ship).
 Zeliger, Jean R. (ga. s.).
 Zelds, Princess (bge.).
 Ziesing, August (st. s.).
 Zirkel, G. A. (sch.).

PART IV.

LOSS, ABANDONMENT, SALES TO ALIENS, SALES TO UNITED STATES, ETC., OF
AMERICAN VESSELS REPORTED DURING FISCAL YEAR 1924, SEAGOING
MERCHANT STEAM VESSELS OF 500 GROSS TONS AND OVER FITTED
FOR BURNING OIL FUEL, AMERICAN MERCHANT VESSELS OF 500
GROSS TONS AND OVER EQUIPPED FOR CARRYING PETRO-
LEUM IN BULK, AND VESSELS OF THE UNITED STATES
MEASURED UNDER PANAMA CANAL RULES.

LOSS OF AMERICAN VESSELS REPORTED DURING FISCAL YEAR 1924.

The losses embraced in this list are classified as follows:

1. *Foundered*.—Casualties due to leaking or capsizing of vessels, including vessels lost at sea not due to causes 3 or 4, and vessels not reported after sailing.
2. *Stranded*.—Casualties due to vessels running aground, striking rocks, reefs, bars, etc.
3. *Collided*.—Collision between vessels only.
4. *Burned*.—Casualties due to fire.
5. *Abandoned*.—Abandonment at sea (but not abandonment due to age).
6. Self-explanatory causes not included in preceding classification.

Note.—Information in columns headed "On board" and "Lives lost" furnished by the Coast Guard.

(Steel vessels in SMALL CAPITALS; iron vessels in *italics*.)

STEAM VESSELS.

Official No.	Rig.	Name of vessel.	Gross tonnage.	Year built.	On board.	Lives lost.	Casualty.		
							Nature.	Date.	Place.
161939	St. s.	Adeline.....	70	1903	6	0	Burned.....	May 12, 1924	Fort Pierce, Fla.
205044	St. s.	ADMIRAL NICHOLSON.....	678	1908	20	0	Stranded.....	May 16, 1924	Umpqua River, Oreg.
106145	St. s.	Advance.....	2,468	1883	120	0	do.....	July 2, 1923	Off Shut In Island, Halifax, Nova Scotia.
204866	St. s.	ALTAHAMA.....	2,667	1908	28	0	do.....	June 26, 1923	Pensacola, Fla.
219570	*St. p.	Anton Wilbert.....	184	1920	0	0	Burned.....	Sept. 3, 1923	Bayou Flaquimine, La.
208596	St. s.	Astorian.....	255	1911	28	0	Collided with ga. s. Lillie No. 20.....	Dec. 19, 1923	Near Smiths Cove, Elliot Bay, Wash.
107071	St. s.	Aurora.....	98	1894	7	0	Burned.....	Jan. 21, 1923	Near Buzzard Island Point, Appomattox River, Va.
204481	St. s.	Bee.....	662	1907	20	0	Stranded.....	Apr. 8, 1924	Between Nukuelo Point and Kanabena Point, Island of Maul.
155058	St. s.	Bronx.....	57	1882	4	0	Foundered.....	Oct. 7, 1923	Off Pensacola bar, Fla.
201748	St. s.	Burton.....	97	1905	0	0	Burned.....	Feb. 22, 1924	Og Harbor, Wash.
215698	St. s.	C. A. Smith.....	1,878	1917	23	9	Foundered.....	Dec. 16, 1923	Coos Bay, Oreg.
125149	St. s.	Cayuga.....	27	1872	5	0	do.....	(†)	St. Mary's River, Mich.
145167	St. s.	Charles McAllister.....	136	1878	3	0	do.....	Apr. 21, 1924	Foot of 29th St., Brooklyn, N. Y.
126381	St. s.	Charles H. Schultz.....	25	1886	3	0	Burned.....	Nov. 10, 1923	Coeymans, N. Y.
127035	St. s.	CITY OF EVERETT.....	2,595	1894	26	26	Foundered.....	(†)	
210291	St. s.	COLUMBIA.....	1,923	1912	65	0	do.....	Feb. 17, 1924	Coos Bay, Oreg.
219777	St. s.	CONROX.....	5,110	1920	37	37	do.....	Dec. 28, 1923	Black Sea.
126018	St. s.	Cornelia.....	38	1882	5	0	Burned.....	June 28, 1923	At Pier 2, North River, N. Y.
145134	St. s.	Crescent City.....	146	1887	2	0	do.....	Apr. 16, 1924	Bayou Sara, Ala.
215771	St. s.	CUBA.....	3,168	1897	112	0	Stranded.....	Sept. 8, 1923	San Miguel Island, Calif.
157543	St. s.	Dauntless.....	127	1899	0	0	Foundered.....	Jan. 31, 1923	Meadows Point, Wash.
6955	St. s.	Draught M. Cox.....	38	1878	5	0	Burned.....	July 10, 1923	Waterford, N. Y.
107523	St. s.	Edw. V. DEMMER.....	4,651	1899	27	0	Collided with st. s. Saturn.....	May 20, 1923	Lake Huron.
133835	St. s.	Essex.....	389	1885	16	0	Foundered.....	June 5, 1923	Beach Haven, N. J.
214907	St. s.	Flavel.....	967	1917	22	0	Stranded.....	Dec. 16, 1923	Point Carmel, Calif.
89775	St. s.	G. O. Lindauer.....	453	1901	20	0	do.....	May 16, 1924	Umpqua River, Oreg.
150584	St. s.	General J. B. Carr.....	157	1892	19	0	Burned.....	Oct. 29, 1923	Fairfield Canal, N. C.
218084	St. s.	GLYNDON.....	2,220	1919	25	3	Foundered.....	Mar. 22, 1924	34° 30' N., 74° 00' W.
86215	St. s.	Gov. Bodwell.....	140	1892	15	0	do.....	Jan. 26, 1924	Swana Island, Me.
85541	St. p.	Grand Republic.....	1,760	1878	10	0	Burned.....	Apr. 26, 1924	Foot of West 155th St., N. Y.
140095	St. s.	Halcyon.....	89	1875	19	2	Foundered.....	Oct. 18, 1923	Coney Island, N. Y.
130274	St. s.	Henry O. Rowe.....	220	1883	7	1	Collided with st. s. St. Louis.....	Nov. 17, 1923	North River, N. Y.
81809	St. p.	HIGHLANDER.....	1,310	1902	8	0	Burned.....	Apr. 26, 1924	Foot of West 155th St., N. Y.
111353	St. s.	INTER-COLONIAL.....	1,190	1901	0	0	Foundered.....	Jan. 31, 1924	Santiago, Cuba.
202257	St. s.	Iolanda.....	53	1905	10	0	Stranded.....	Oct. 14, 1923	Peccadero Point, Calif.
96487	St. s.	Ivanhoe.....	119	1900	7	1	Collided with st. s. Gerry.....	Feb. 17, 1924	Kill von Kull, New York Harbor.
78872	St. s.	Juno.....	62	1876	9	1	Foundered.....	July 22, 1923	Beaufort, N. C.
161037	St. y.	Kalalah.....	42	1893	4	0	Burned.....	Mar. 29, 1924	Chandeleur Sound, La.
161214	St. s.	Keystone.....	18	1902	0	0	do.....	Oct. 17, 1921	Calumet Lake, Chicago, Ill.
202224	St. s.	La Primera.....	1,063	1905	18	0	Stranded.....	July 8, 1923	Valparaiso, Chile.
141370	St. s.	Linden.....	894	1895	15	0	Burned.....	Nov. 28, 1923	Tawas Bay, Mich.
212675	St. s.	LEWELLYN HOWLAND.....	2,748	1888	28	0	Foundered.....	Apr. 21, 1924	Newport, R. I.
92528	St. s.	Mabel G.....	60	1893	6	0	Burned.....	Mar. 24, 1922	Schuylkill River, Philadelphia, Pa.
213787	*St. p.	Mary O.....	23	1915	3	0	Foundered.....	— 1923	Mississippi River.
106553	St. s.	Merrill.....	32	1828	4	0	Burned.....	Oct. 4, 1923	Chesapeake & Delaware Canal.
130696	St. s.	MIDLAND.....	1,835	1895	0	0	do.....	Jan. 26, 1924	Washington, D. C.
153325	St. s.	Nassau.....	400	1898	4	0	do.....	Apr. 26, 1924	Foot of West 155th St., N. Y.
201927	St. s.	Nellie B.....	28	1935	6	0	do.....	July 1, 1923	Fox River, Kaukauna, Wis.
203162	*St. p.	Nettle Grant.....	10	1906	1	0	Foundered.....	Feb. — 1920	Yazoo River, Miss.
137263	St. s.	New Castnet.....	52	1898	3	0	do.....	May 11, 1924	Albany, N. Y.

† Unknown.

‡ Sailed from Santiago, Cuba, Oct. 7, 1923, and has not since reported.

LOSS OF AMERICAN VESSELS REPORTED DURING FISCAL YEAR 1924—Continued.

STEAM VESSELS—Continued.

Official No.	Rig.	Name of vessel.	Gross tonnage.	Year built.	On board.	Lives lost.	Casualty.		
							Nature.	Date.	Place.
77371	St. s.	O'Brien.....	59	1899	9	0	Collided with st. s. Diamond B.	Mar. 25, 1924	North River, N. Y.
155317	St. s.	Orinoco.....	2,226	1898	22	5	Foundered.....	May 18, 1924	Lake Superior, Wis.
204124	St. s.	Palm.....	33	1906	2	0	Burned.....	Oct. 10, 1923	Bar Harbor, Me.
150592	St. s.	Petrel.....	49	1892	4	0	do.....	Sept. 2, 1923	Roy Hook, Peekskill, N. Y.
120719	St. s.	Pere Marquette 4.....	941	1888	31	0	Collided with st. s. Pere Marquette 17.	May 15, 1924	Lake Superior, Wis.
127534	St. s.	PRINCETON.....	458	1901	0	0	Burned.....	Oct. 24, 1923	Camden, N. J.
150543	St. s.	Protection.....	161	1888	5	3	Foundered.....	May 6, 1924	Cedar Point, Ohio.
110962	St. s.	Right Arm.....	238	1891	12	0	Stranded.....	Apr. 22, 1923	Abasco Inlet, N. J.
118393	St. s.	Sallor Boy.....	162	1891	0	0	Burned.....	May 12, 1924	Hancock, Mich.
116458	St. s.	Samuel H. Hartman.....	245	1891	5	0	Foundered.....	July 25, 1923	Delaware Bay
212909	St. s.	SANTIAGO.....	3,325	1906	35	25	do.....	Mar. 11, 1924	Off Cape Hatteras, N. C.
57510	St. s.	Service.....	406	1870	7	0	Burned.....	Mar. 25, 1924	Northport, N. Y.
202897	St. y.	Shuttle.....	33	1906	0	0	do.....	Apr. — 1923	Miami, Fla.
116231	St. s.	SQUANTUM.....	248	1888	2	0	Foundered.....	Jan. 16, 1924	Brooklyn, N. Y.
125808	St. p.	State of Ohio.....	1,221	1880	2	1	Burned.....	May 20, 1924	Cleveland, Ohio.
76395	St. s.	Summit.....	70	1872	9	0	Foundered.....	Mar. 19, 1924	James River, Va.
221071	St. s.	SWIFSTAR.....	8,206	1921	31	31	do.....	(1)	
206036	*St. p.	Tetlin.....	65	1908	5	0	Stranded.....	Sept. 4, 1923	Nabesna River, Ala.
202973	St. y.	The Limited.....	46	1906	5	0	Foundered.....	Mar. 1, 1923	Wading River, Long Island, N. Y.
145380	St. s.	Thomas Friant.....	70	1884	9	0	do.....	Jan. 6, 1923	Lake Superior.
212942	*St. p.	Tom O. Powell.....	99	1915	45	5	do.....	Jan. 31, 1924	Off Wilson Light, Ill.
202196	St. s.	TRENTON.....	517	1905	12	0	do.....	May 1, 1923	St. Clair River, Mich.
24788	St. p.	Twilight.....	466	1868	0	0	Burned.....	Oct. 24, 1923	Camden, N. J.
126010	*St. p.	W. W.....	212	1882	10	1	Foundered.....	May 9, 1923	Off Brush Creek Island, Carrs, Ky.
80941	St. s.	Wade Hampton.....	123	1877	4	0	do.....	Nov. 18, 1923	Delaware Bay.
204367	*St. p.	Whisper.....	55	1907	12	0	Stranded.....	(1)	Tennessee River.
81431	St. s.	Wm. Dickinson.....	78	1863	4	0	Burned.....	Sept. 16, 1923	Marine City, Mich.
81808	St. s.	William B. Blades, Jr.....	62	1902	5	0	do.....	Dec. 20, 1921	Norfolk, Va.

GAS VESSELS.

220357	Ga. s.	Aberdeen.....	42	1920	5	0	Burned.....	Aug. 8, 1923	Gravina Island, Alaska.
211812	Ga. s.	Agram.....	22	1913	3	0	Stranded.....	Oct. 12, 1923	Cook Inlet, Alaska.
221996	Ga. s.	Alco L.....	15	1922	2	0	Burned.....	Sept. 5, 1923	Maumee River, Ohio.
214953	Ga. s.	Alma.....	8	1917	5	0	Foundered.....	Jan. 6, 1924	Off Five Fathom Lightship, N. J.
222191	Ga. s.	Alma Lee.....	9	(†)	1	0	Burned.....	Jan. 11, 1924	James River, Va.
93389	Ga. y.	Alta.....	20	1903	1	0	do.....	Sept. 17, 1923	New Haven, Conn.
220460	Ga. y.	Anna D.....	22	1920	2	0	do.....	Oct. 8, 1923	Hudson River, N. Y.
204851	Ga. s.	Benjamin A. Smith.....	146	1908	25	0	Stranded.....	Aug. 3, 1923	Flat Island, Nova Scotia.
211422	Ga. s.	Berkley Machine Works No. 1.....	13	1913	0	0	Burned.....	Jan. 18, 1924	Norfolk, Va.
217686	Ga. s.	Berkley Machine Works No. 2.....	7	1918	0	0	do.....	July 18, 1923	Norfolk Harbor, Va.
219599	Ga. s.	Berkley Machine Works No. 3.....	9	1919	0	0	do.....	do.....	Do.
221644	Ga. s.	Bollinger.....	7	1921	2	0	do.....	Nov. 13, 1923	James Island, Anacortes, Wash.
217166	Ga. s.	Buster Tynan.....	15	1918	3	0	Collided with st. s. Nebraskan.	Nov. 14, 1923	San Francisco Bay.
200587	Ga. s.	C. T. Fure.....	13	1903	2	0	Collided with st. s. Annie L. Vansclver.	Feb. 2, 1924	Elizabeth River, Va.
211064	Ga. s.	Cameo.....	13	1913	2	0	Burned.....	Nov. 11, 1923	San Joaquin River, Calif.
202817	Ga. s.	Camguin.....	13	1917	3	0	Foundered.....	Aug. 23, 1923	Long Beach Harbor, Calif.
204677	Ga. s.	Chas. C. Havens.....	31	1907	3	0	Burned.....	Sept. 6, 1923	South Amboy, N. J.
127148	Ga. y.	Cloella.....	26	1896	3	0	do.....	May 30, 1924	Piney Point, Md.
214409	Ga. s.	Columbia II.....	32	1916	5	0	do.....	Sept. 12, 1923	Oiney, Oreg.
213254	*Ga. p.	Cora Belle.....	6	1915	1	0	Foundered.....	(†)	
207037	Ga. s.	Corlone.....	16	1909	1	0	Burned.....	Dec. 18, 1923	Off Dash Point, Wash.
221444	Ga. s.	Corona.....	79	1918	3	0	do.....	Apr. 23, 1924	Bodega Heads, Calif.
209972	Ga. s.	D'Artagnan.....	26	1904	0	0	do.....	July 15, 1920	Chicago River, Ill.
220504	Ga. s.	Dana.....	18	1920	1	0	do.....	Sept. 28, 1923	Bishops Head, Md.
157617	Ga. s.	Dart.....	15	1902	0	0	do.....	(†)	
216338	Ga. s.	Decision.....	19	1913	3	0	Collided with Br. st. s. Princess Charlotte.	Aug. 21, 1923	Off Puget Sound, Wash.
207120	Ga. s.	Director.....	18	1910	4	0	Stranded.....	Mar. 2, 1924	Hochuhook Island, Alaska.
222580	Ga. s.	Displains.....	7	(†)	4	0	Collided with unknown vessel.	Mar. 6, 1924	Weehawken, N. J.
214183	*Ga. p.	Dora T.....	16	1916	2	0	Burned.....	June 25, 1923	Fuel Landing Fly, Ohio.
205195	Ga. s.	Endem.....	14	1908	1	0	do.....	Oct. 15, 1923	Columbia River, Wash.
135704	Ga. s.	Etna.....	25	1883	0	0	Foundered.....	May 2, 1923	Union River, Ellsworth, Me.
120097	Ga. s.	Fannie Ellen.....	13	1895	0	0	do.....	Feb. 9, 1918	Calais, Me.

† Unknown.

‡ Sailed from Panama Canal July 13, 1923, and has not since reported.

§ Reported stolen in 1919.

LOSS OF AMERICAN VESSELS REPORTED DURING FISCAL YEAR 1924—Continued.

GAS VESSELS—Continued.

Official No.	Rig.	Name of vessel.	Gross tonnage.	Year built.	On board.	Lives lost.	Casualty.		
							Nature.	Date.	Place.
221192	Ga. s.	Fides	61	1921	4	0	Burned	Mar. 21, 1924	Jupiter, Fla.
120607	Ga. s.	Fidest	29	1886	5	4	Foundered	Oct. 7, 1923	Gulf of Mexico.
181006	Ga. s.	Fidest	50	1903	5	0	Stranded	Dec. 21, 1923	Martha's Vineyard, Mass.
9631	Ga. s.	Flores Temple	34	1860	2	0	do.	Dec. 1, 1923	Indian Point, Me.
215887	Ga. s.	Four M's	10	1917	3	0	Burned	May 23, 1924	Sugar Loaf Key, Fla.
206498	Ga. s.	Frances S. Gruby	140	1912	25	0	Collided with ga. s. Commonwealth.	Sept. 23, 1923	Boston Harbor.
216099	Ga. s.	Francisco	13	1918	5	0	Burned	Oct. 12, 1923	Off San Jose Point, Calif.
120463	Ga. s.	Freddie W. Decker	22	1881	0	0	Foundered	June 5, 1923	Glen Island, N. Y.
121123	Ga. s.	Fredonia	9	1900	2	2	Stranded	Dec. 28, 1923	Narragansett Bay.
218167	Ga. s.	Friendship	14	1913	1	1	(¹)		
208844	Ga. s.	Gertrude	12	1911	14	0	Foundered	Oct. 6, 1923	Off Barnegat, N. J.
208260	Ga. s.	Grady B.	20	1906	2	0	Burned	May 13, 1924	Gulf of Mexico.
200484	Ga. s.	Harmony	119	1908	10	0	Stranded	May 1, 1924	Rockaway Beach, N. Y.
212024	Ga. s.	Hasel B.	9	1914	0	0	Burned	June 7, 1923	Grand Haven, Mich.
205716	Ga. p.	Iada	13	1908	1	0	Stranded	(¹)	Tennessee River.
216008	Ga. s.	Ida	10	1916	2	0	Collided with unknown vessel.	Dec. 9, 1923	Point No Point, Wash.
211765	Ga. s.	Ida Bell	6	1913	2	0	Stranded	Sept. 10, 1915	Bay Point, Bluffton, S. C.
216096	Ga. s.	Invincible	25	1918	1	0	Burned	Nov. 1, 1923	San Diego Bay, Calif.
216313	Ga. s.	Irene	7	1918	2	0	Foundered	Dec. 26, 1923	Oak Harbor, Wash.
222284	Ga. s.	Jack M.	7	1922	4	0	Burned	Dec. 10, 1923	Lake Ontario.
205702	Ga. s.	James Emma	12	1906	1	0	Foundered	Feb. — 1920	Yazoo River, Miss.
28151	Ga. s.	James W.	8	1902	1	0	Burned	Mar. 5, 1924	Sand Point, Seattle, Wash.
218860	Ga. s.	Josephine M.	9	(¹)	2	0	Stranded	Oct. 20, 1923	Rockaway Point, N. Y.
161121	Ga. s.	Katie B.	7	1899	0	0	do.	Mar. 5, 1923	No Mans Land, Mass.
203789	Ga. s.	Kee	14	1906	4	0	do.	Jan. 2, 1920	Huenequa, Calif.
221096	Ga. s.	Keweenaw	3,620	1921	31	0	do.	Oct. 8, 1923	Graham Island, British Columbia.
219413	Ga. p.	Kentucky	21	1919	6	0	Foundered	June 10, 1923	Nashville, Tenn.
206812	Ga. p.	Kentucky	10	1909	2	0	Burned	Nov. 6, 1923	McGees Landing, Tenn.
206684	Ga. s.	Klatawa	16	1907	1	0	do.	Sept. 27, 1923	San Francisco Bay.
204037	Ga. s.	Lady Bird	12	1907	2	0	do.	Sept. 7, 1923	Steinhatchee, Fla.
217871	Ga. s.	Laura F. Wilson	43	1893	14	0	do.	May 3, 1924	Egg Island Point, Delaware Bay.
204676	Ga. s.	Linwood	20	1907	2	0	do.	May 24, 1923	Off Block Island, R. I.
140412	Ga. s.	Little David	16	1880	2	0	Foundered	May 4, 1924	Off Campobello, New Brunswick.
222074	Ga. s.	Little Soper	8	1922	2	2	do.	(¹)	
209196	Ga. s.	Lola	21	1911	0	0	Burned	Feb. 30, 1924	Hoonah Harbor, Alaska.
214423	Ga. p.	Lola	19	1916	0	0	do.	Nov. 6, 1923	St. Louis, Mo.
140729	Ga. s.	Lottie B.	36	1884	4	0	Stranded	Nov. 10, 1923	Cosob, Conn.
218744	Ga. p.	Louis Wymond	24	1917	0	0	Foundered	Feb. 2, 1923	Batesville, Ark.
140789	Ga. s.	Lulu Rea	11	1886	2	0	do.	Jan. 27, 1924	Patuxent River, Md.
211005	Ga. s.	M. B. Davis	18	1918	1	0	do.	(¹) 1920	Beaufort, N. C.
206450	Ga. s.	Mabel	10	1904	1	0	do.	Apr. 25, 1923	San Francisco Bay.
206336	Ga. s.	Mabel	11	1890	(¹)	(¹)	(¹)	— 1921	
214410	Ga. s.	Maggie B. No. 2	15	1916	2	0	Burned	Apr. 30, 1923	Ironton, Ohio.
154444	Ga. s.	Mary Hanlon	458	1912	13	0	Foundered	June 24, 1924	Off Mendocino City, Calif.
221412	Ga. s.	Mary L.	10	1921	0	0	Burned	Nov. 29, 1923	Sewarn Creek, N. J.
92834	Ga. s.	Mary, Emma and Lizzie	10	1886	2	0	Stranded	Mar. 1, 1924	Highlands, N. J.
208107	Ga. s.	Maryland	6	(¹)	(¹)	(¹)	(¹)	(¹)	(¹)
201643	Ga. s.	Mille	28	1903	2	0	Stranded	Feb. — 1924	Veradera, Cuba.
220243	Ga. s.	Mohawk	14	1902	2	0	Burned	Aug. 34, 1923	Herods Point, Long Island, N. Y.
220099	Ga. s.	Nan Tom	19	1917	2	0	do.	May 16, 1924	Cleveland, Ohio.
218273	Ga. s.	Nelle B.	40	1919	0	0	Collided with st. s. Emma Alexander.	Mar. 21, 1924	Seattle, Wash.
206657	Ga. s.	Nelle I.	6	1906	(¹)	(¹)	Burned	— 1920	Boston, Mass.
200790	Ga. s.	New Venus	37	1904	5	5	Foundered	(¹)	
222211	Ga. s.	Nirvana	31	1923	8	0	Stranded	July 1, 1923	Wards Island, N. Y.
218212	Ga. s.	Fastime IV	21	1918	2	0	Burned	Nov. 29, 1923	Little Egg Harbor Bay, N. J.
220134	Ga. s.	Peerless II	21	1920	6	6	do.	Apr. 25, 1924	Lake Erie.
210846	Ga. s.	Pentarco	13	1912	2	0	do.	Oct. 1, 1923	Molntoosh Bluff, Mobile Bay.
218087	Ga. s.	Phoenix	48	1915	4	4	Foundered	Nov. 5, 1923	Tillamook Bay, Ore.
209691	Ga. p.	Poco	15	1912	3	0	Burned	Nov. 2, 1923	Concord, Ky.
211894	Ga. s.	Pontiac	22	1913	6	0	Stranded	Apr. 30, 1924	Little Abaco Island, Bahamas.
93271	Ga. s.	President	50	1902	0	0	Foundered	Jan. 12, 1923	Bristol Bay, Alaska.
150626	Ga. s.	Priscilla	10	1898	2	0	Stranded	July 16, 1923	Harvey Cedars, N. J.
20604	Ga. s.	Queen of the Fleet	14	1901	2	0	Foundered	Oct. 16, 1923	Pass Christian, Miss.
223591	Ga. s.	R. B. Trueman	78	1918	1	0	Burned	June 18, 1924	Jacksonville, Fla.
211280	Ga. s.	R. M. Hasty	11	1913	0	0	do.	Oct. — 1921	Fletcher Bay, Wash.
111385	Ga. s.	R. W. Taylor	12	1901	3	0	do.	Oct. 1, 1923	Off Wilmington, N. C.
212442	Ga. s.	Reliance	13	1903	3	0	Stranded	Jan. 7, 1924	Martha's Vineyard, Mass.
201819	Ga. s.	Reliance	70	1905	16	6	Burned	Sept. 27, 1923	Phoenix, Ga.
220432	Ga. s.	Relief	74	1917	9	0	do.	Oct. 9, 1923	Tybee Island, Ga.

† Unknown.

‡ Sailed from Nassau, Bahamas, Mar. 4, 1924; and has not since reported.

§ Sailed from Atlantic City, N. J., Jan. 4, 1924; and has not since reported.

¶ Sailed for Tampico fall of 1922; and has not since reported.

LOSS OF AMERICAN VESSELS REPORTED DURING FISCAL YEAR 1924—Continued.
GAS VESSELS—Continued.

Official No.	Rlg.	Name of vessel.	Gross tonnage.	Year built.	On board.	Lives lost.	Casualty.		
							Nature.	Date.	Place.
203010	Ga. s.	Rolle.....	14	1906	5	0	Stranded.....	Jan. 11, 1924	Clarence Strait, Alaska.
222819	Ga. s.	Rubalyat.....	88	1923	12	4	Foundered.....	Sept. 30, 1923	Tacoma Harbor, Wash.
223387	Ga. s.	Russ.....	18	1916	10	0	Burned.....	Mar. 27, 1924	St. Johns Bar, Fla.
220702	Ga. p.	Ruth.....	32	1920	1	0	do.....	Apr. 29, 1924	Feather River, Calif.
111355	Ga. s.	Ruth.....	13	1901	1	0	do.....	— 1918	Lake Okechobee, Fla.
219664	Ga. s.	Sadle.....	14	1920	2	1	do.....	Dec. 9, 1923	Hampton Roads, Va.
223442	Ga. s.	St. Joseph.....	85	1917	9	0	do.....	do.....	Pointe a la Hache, La.
211168	Ga. s.	Sanson.....	11	1913	3	0	do.....	Aug. 10, 1923	Cape Augustine, Alaska.
213320	Ga. s.	San Marco.....	30	1915	8	0	Stranded.....	Dec. 9, 1923	Kanak Island, Alaska.
213017	Ga. s.	Siloam.....	24	1916	5	1	Foundered.....	Apr. 24, 1923	Off Cape Cook, British Columbia.
221148	Ga. s.	Sinbad.....	14	1901	0	0	do.....	July 3, 1923	58th Street, East River, N. Y.
218264	Ga. s.	Snipe II.....	7	1919	0	0	Burned.....	Mar. 9, 1924	Quilcene, Wash.
208487	Ga. s.	Standard.....	15	1911	0	0	Foundered.....	July 6, 1923	Off Valenor Point, Alaska.
213049	Ga. s.	Surly Ellen.....	27	1915	1	0	Stranded.....	Oct. 23, 1923	Off City Island, N. Y.
218553	Ga. s.	Susie Foster.....	38	1919	6	0	do.....	Aug. 13, 1923	San Miguel dl Cozumel, Mexico.
204153	Ga. s.	Swallow.....	10	1907	3	0	do.....	Feb. 20, 1924	Nichols Passage, Alaska.
203403	Ga. y.	Sylvanla.....	27	1906	4	0	Foundered.....	Nov. 1, 1921	Off coast of Tampico, Mexico.
145700	Ga. s.	T. W. Lake.....	104	1895	14	14	do.....	Dec. 5, 1923	Rosario Straits, Wash.
201308	Ga. s.	Tazilna.....	13	1907	0	0	do.....	Dec. — 1922	Port Orchard, Wash.
210809	Ga. s.	Teaser.....	10	1905	1	0	Stranded.....	Oct. 22, 1923	Gordah's Pass, Fla.
222285	Ga. s.	The Bang.....	79	1917	4	0	Burned.....	Jan. 26, 1924	Clason Point, East River, N. Y.
145146	Ga. s.	Theresa.....	25	1877	2	0	Foundered.....	Nov. —, 1921	Point Reyes, Calif.
145432	Ga. s.	Tony Faust.....	10	1886	0	0	do.....	Feb. —, 1922	Potomac River, Va.
212079	Ga. s.	Turf II.....	12	1914	0	0	do.....	— 1920	(?)
215125	Ga. s.	Uncle Salimon.....	40	1917	4	0	Burned.....	Aug. 15, 1923	Burrows Island, Wash.
220225	Ga. s.	Univero.....	39	1920	7	0	Stranded.....	Dec. 9, 1923	Kanak Island, Alaska.
212365	Ga. s.	Ursula.....	14	1914	1	0	Burned.....	Apr. 3, 1924	Off coast of San Monica, Calif.
161883	Ga. s.	Valdez.....	13	1901	0	0	Foundered.....	Oct. 14, 1923	South Seattle, Wash.
201114	Ga. p.	Venus S.....	11	1904	2	0	Burned.....	June 13, 1924	Moundsville, W. Va.
162484	Ga. s.	Victor Lynn.....	94	1905	8	0	do.....	Mar. 10, 1924	White Haven, Md.
215950	Ga. s.	Victory.....	14	1918	4	0	Stranded.....	June 17, 1923	Redondo Beach, Calif.
210305	Ga. s.	Viecaro.....	10	1911	1	0	Burned.....	— 1923	Miami, Fla.
210209	Ga. s.	Viking.....	8	1912	1	0	Foundered.....	Aug. 31, 1923	Cloose Bay, British Columbia.
214355	Ga. s.	Viking.....	27	1916	1	0	Stranded.....	Dec. 6, 1923	Sitkinak Island, Alaska.
207649	Ga. y.	Virginia.....	91	1918	4	0	do.....	Nov. 27, 1922	Off Port Jefferson, N. Y.
209761	Ga. y.	Wanderlust.....	25	1912	4	0	Burned.....	(?)	Providence, R. I.
213507	Ga. s.	Wasp.....	13	1915	0	0	Stranded.....	Feb. 14, 1923	Metlakatla, Alaska.
212528	Ga. s.	Walt N. Russ.....	10	1914	18	0	Burned.....	July 12, 1923	Clabton, Tenn.
221423	Ga. p.	Whiteline.....	14	1921	5	0	do.....	Nov. 26, 1923	Newport, Ark.
80166	Ga. s.	Wm. H. Finney.....	35	1870	2	0	Foundered.....	Apr. 25, 1924	Hollands Island, Md.
27657	Ga. s.	Yacht.....	13	1893	0	0	Burned.....	Feb. 25, 1924	Colonial Beach, Va.
221064	Ga. y.	Zambesi.....	21	1921	2	0	do.....	Jan. 2, 1924	Bush Point, Puget Sound, Wash.

SAILING VESSELS.

107794	Sch.	Alert.....	623	1902	8	0	Stranded.....	June 10, 1923	Niuafoou Island, Pacific Ocean.
202642	Sch.	Algonia.....	44	1905	9	0	do.....	Oct. 25, 1923	Alacran Reef, Mexico.
213649	Sch.	Ankle.....	285	1915	3	0	do.....	Oct. 12, 1920	24° 02' N., 97° 48' W.
203423	Sch.	Anna M. Record.....	1,259	1906	10	0	Foundered.....	Jan. 26, 1924	Off Cape Lookout, N. C.
125600	Sch.	Beatrice.....	81	1887	6	0	do.....	Feb. 7, 1924	Off Bonacca, Honduras.
201284	Sch.	Bluefields.....	281	1904	9	4	Stranded.....	Oct. 17, 1923	Pardido Bay, Fla.
5919	Sch.	Carrie S. Allen.....	24	1871	10	0	Burned.....	Apr. 25, 1923	Kay West, Fla.
5836	Sch.	Champlion.....	34	1870	5	0	Foundered.....	Oct. 11, 1909	Atlantic Ocean.
5241	Sch.	Charlie and Willie.....	123	1849	4	0	Burned.....	Oct. 30, 1923	New York, N. Y.
217696	Sch.	City of Orleans.....	2,347	1910	5	0	Foundered.....	Nov. 13, 1923	Off Fenwick Island Lightship, Del.
202345	Sch.	Constancia.....	9	1905	10	10	(?)	—	—
214658	Sch.	Cornelius H. Callaghan.....	1,341	1916	10	0	Stranded.....	Jan. 10, 1924	St. Andrews Bar, Fla.
219781	Sch.	Desengano.....	10	1920	2	0	Foundered.....	June 7, 1924	Off Basia Telego, P. R.
136714	Sch.	E. H. Taylor.....	63	1898	3	0	Stranded.....	Apr. 1, 1924	Three Sisters, Chesapeake Bay.
136334	Sch.	Elle M. Laird.....	18	1892	3	0	Foundered.....	May 25, 1924	Off Wolf Trap, Va.
214632	Sch.	Elizabeth Howard.....	142	1916	9	0	Stranded.....	Nov. 7, 1923	Porter's Island, Halifax, Nova Scotia.
136421	Sch.	Emma Rels.....	26	1894	0	0	Foundered.....	Mar. 23, 1920	Mispillion River, Del.
135681	Sch.	Eugene.....	94	1883	2	0	Stranded.....	Oct. 14, 1923	Hald Head, Cape Small Point, Me.
136396	Sch.	Eulalia.....	40	1893	2	0	Foundered.....	Dec. 22, 1921	Chesapeake Bay.
120400	Sch.	Flora and Agnes.....	71	1880	3	3	do.....	Sept. 29, 1923	Do.
220737	Sch.	Fort Pierce.....	2,196	1919	5	0	do.....	Oct. 24, 1923	Off Assiteague Light, Va.
39633	Sch.	Grace Holland.....	629	1880	7	0	do.....	July 1, 1918	Wheeler Reef, Lake Huron.

† Unknown.

‡ Sailed from Santo Domingo, Dominican Republic, Sept. 28, 1917; and has not since reported.

LOSS OF AMERICAN VESSELS REPORTED DURING FISCAL YEAR 1924—Continued.

SAILING VESSELS—Continued.

Official No.	Rlg.	Name of vessel.	Gross tonnage.	Year built.	On board.	Lives lost.	Casualty.		
							Nature.	Date.	Place.
76092	*Sch.	J. B. Walker	2,136	1879	0	0	Burned	Apr. 4, 1924	Scotland, Va.
111429	Sch. y.	J. Edwin Kilwan	135	1902	5	0	(†)		
76863	Bkn.	John S. Emery	919	1890	10	0	Foundered	Oct. 3, 1923	30° 32' N., 66° 38' W.
12581	Sch.	Jonathan Cone	122	1855	3	0	do.	June 6, 1923	Off Sakonnet Point, R. I.
75888	*Sch.	Josephus	1,046	1876	0	0	Burned	Apr. 4, 1924	Scotland, Va.
140588	Sch.	Lawrence Murdock	67	1882	3	6	Foundered	Apr. 22, 1924	Buzzards Bay, Mass.
201886	*Sch.	Lewis H. St. John	1,741	1885	4	0	Stranded	Apr. 24, 1924	Lubeo Bay, Me.
15771	Sch.	Lucretia	17	1871	0	0	Foundered	(†) 1919	Elizabeth City, N. C.
140518	Sch.	Luoy V. Fletcher	30	1882	6	0	do.	(†)	Off Virginia coast.
107718	Sch.	Mabel	1,336	1901	9	0	do.	Oct. 13, 1923	26° 28' N., 75° 30' W.
95251	Sch.	Madison	229	1873	3	0	do.	Sept. 12, 1920	Patapsco River, Md.
201378	Sch.	Margaret Thomas	1,427	1904	11	0	Stranded	Feb. 29, 1924	Off Mosquito Lagoon, Fla.
90615	Sch.	Mary Emmor	51	1872	3	0	Foundered	Sept. — 1921	Havanna Harbor, Cuba.
91368	Bkn.	Mary Winkelman	522	1881	10	0	Stranded	Nov. 13, 1923	Pago Pago, Samoa.
91609	Sch.	Mary L. Cooper	10	1882	3	0	Foundered	Mar. 26, 1924	Milton, Del.
205081	Sch.	Mary Manson Gruener	715	1908	7	0	do.	Oct. 1, 1923	28° 9' N., 71° 00' W.
206737	Sch.	Melbourn P. Smith	550	1909	7	0	do.	Sept. 23, 1923	31° 50' N., 71° 58' W.
18793	Sch.	Nellie Eaton	118	1874	3	3	Stranded	Apr. 3, 1924	Chance Harbor, New Brunswick.
218663	*Sch.	Northern No. 31	1,946	1919	5	0	do.	Feb. 4, 1924	Off Falso Hook, N. J.
221936	Sch.	Oscar E. Edwards	80	1922	1	0	Burned	Jan. 18, 1924	Little Bay, Norfolk, Va.
20569	Sch.	Quick Time	43	1883	2	0	Foundered	Mar. 16, 1924	Chesapeake Bay.
216299	Sch.	Rena A. Murphy	483	1916	10	0	Stranded	Mar. 15, 1924	Off Capo Corrientes, Cuba.
110498	Shp.	Reuce	1,924	1881	18	0	do.	Feb. 10, 1924	Omasaki, Suruga Bay, Japan.
111030	*Shp.	Richard	183	1893	1	0	Burned	Sept. 20, 1923	Merrymeeting Bay, Me.
702699	Sch.	Robert P. Murphy	697	1905	8	0	do.	Feb. 20, 1924	Puerto Plata, Dominican Republic.
201587	Sch.	Ruth E. Merrill	3,003	1904	13	0	Foundered	Jan. 12, 1924	Vineyard Sound, Mass.
116900	Sch. y.	Sallo	20	1899	0	0	Burned	July 4, 1919	North Branch, Chicago River, Ill.
22976	Sch.	Samuel Castner, Jr.	239	1893	0	0	do.	(†)	
115572	*Sch.	Sea King	1,491	1877	0	0	do.	Apr. 4, 1924	Scotland, Va.
211233	*Sch.	Skippack	739	1913	4	0	Collided with St. s. J. E. O'Neill	May 3, 1924	Delaware Bay.
145817	Sch.	T. M. Nicholson	128	1904	8	8	Foundered	Jan. 1, 1924	Bay of Islands, Gulf of St. Lawrence.
215537	Sch.	Tempato	608	1917	8	0	Stranded	Oct. 3, 1923	Hog Cay, Bahamas.
80235	Sch.	William Jones	302	1872	0	0	Torpedoed	— 1917	Off Lisbon, Portugal.
207010	Sch.	Wyoming	3,730	1909	14	14	Foundered	Mar. 12, 1924	Off Chatham, Mass.
27088	Sch.	Yakima	108	1902	11	0	Stranded	Mar. 10, 1924	Alicurano Head, Mexico.

UNRIGGED VESSELS.

30289	C. bt.	A. B. Spelman	103	1902	1	0	Foundered	Aug. 23, 1923	St. Charles River, Canada.
163604	Bge.	Annetto	18	1908	0	0	do.	— 1917	Near Port Arthur, Tex.
165205	Scow.	Apex No. 8	32	1913	0	0	do.	May 20, 1923	Stone Rock Bar, Alaska.
31727	Bge.	Balley	319	1896	2	0	Stranded	Nov. 21, 1923	Chesapeake Canal.
163623	C. bt.	Bertha Miner	105	1908	1	0	Foundered	Mar. 11, 1924	South Amboy, N. J.
168847	Drq.	Broward	166	1923	15	0	Burned	Apr. 11, 1924	Hollywood Lake, Fla.
164829	Bge.	CHARLES O. McILVAINE	522	1912	2	0	do.	Sept. 6, 1923	South Amboy, N. J.
37616	Bge.	Florence E. McNaughton	317	1896	2	0	Foundered	June 7, 1923	Elk River, Md.
168358	Bge.	Francis O'Boyle	2,210	1919	4	0	do.	Jan. 16, 1924	Off Capo Henry Light, Va.
42966	Bge.	Howard L. Noff	353	1897	1	0	do.	Jan. 25, 1922	Patapsco River, Md.
164144	C. bt.	John Harvey	194	1890	0	0	do.	(†) 1916	St. Lawrence River.
162356	C. bt.	John Lane	105	1904	1	0	do.	Aug. 20, 1923	North River, N. Y.
106763	Bge.	Juliette	414	1917	1	0	Stranded	Aug. 21, 1923	Lake Erie.
106680	Bge.	Loretta B. Haber	423	1916	1	0	do.	do.	do.
168321	Bge.	Marion O'Boyle	2,500	1918	5	3	Foundered	Nov. 12, 1923	Off Fowlk Island Shoal, Del.
163245	Bge.	Norman	572	1907	1	0	Collided with st. s. El Estero	Jan. 31, 1924	Off Governors Island, N. Y.
163558	Bge.	Northern No. 8	673	1916	3	0	Stranded	Jan. 10, 1924	Off Long Branch, N. J.
54896	Scow.	Pator	458	1902	0	0	Foundered	May 9, 1919	Chena, Alaska.
168590	Scow.	Pioneer No. 2	21	1923	0	0	do.	Apr. 9, 1923	Off Cape Hitchinbrook, Alaska.
166191	Bge.	Plymouth	474	1916	0	0	do.	Mar. 31, 1924	Long Branch, N. J.
68124	C. bt.	Sarah E. Thatcher	102	1902	1	0	do.	Apr. 15, 1923	North River, N. Y.
167616	Scow.	Taku No. 5	19	1916	0	0	Stranded	Sept. 28, 1923	Taku Inlet, Alaska.
167523	Bge.	U. S. 240	294	1910	2	0	Foundered	Sept. 13, 1923	Off Port Colburn, Ontario.
163150	C. bt.	Walter H. Yell	104	1907	1	0	do.	Aug. 17, 1923	Off St. Johns, Quebec.

† Unknown.

RECAPITULATION OF LOSS OF AMERICAN VESSELS.

Class.	No.	Tons.	On board.	Lives lost.	Class.	No.	Tons.	On board.	Lives lost.
Merchant vessels:					Yachts:				
Steam	75	69,713	1,109	161	Steam	3	121	9	0
Gas	132	7,282	482	47	Gas	12	401	37	4
Sailing	66	38,388	316	42	Sailing	2	158	5	0
Canal	6	623	5	0	Total	17	680	51	4
Barge	43	12,016	39	3					
Total	312	118,021	1,951	243					

STEAM, MOTOR, SAILING, AND UNRIGGED VESSELS WHICH HAVE BEEN ABANDONED, SOLD TO ALIENS, SOLD TO THE UNITED STATES, OR FOR OTHER CAUSES HAVE BEEN REMOVED FROM THE DOCUMENTED TONNAGE DURING THE FISCAL YEAR ENDED JUNE 30, 1924.

The explanations for the "Why removed?" column are as follows:

1. *Name of country.*—Indicates nationality of purchaser of vessel.
2. *Abandoned.*—Abandonment due to age or deterioration.
3. *Under 5 tons net.*—Tonnage reduced below documentation requirement.
4. *Under 16 tons gross.*—Tonnage reduced below yacht documentation requirement.
5. *Yacht exempt.*—Vessel changed from trading to yachting; under 16 gross.
6. *Inland waters.*—Documents not required.
7. *Barge exempt.*—Documents not required; used in harbor.
8. *Scrapped.*—Shipping Board vessels sold to be broken up.

[Steel vessels in SMALL CAPITALS; iron vessels in *italics*.]

STEAM VESSELS.

Official No.	Name of vessel.	Gross tonnage.	Why removed.	Official No.	Name of vessel.	Gross tonnage.	Why removed.
217850	Abbeville.....	2,542	Scrapped.	217025	Barrington.....	2,564	Scrapped.
217063	Aberdeen.....	2,917	Do.	217001	Bedminster.....	2,551	Do.
217389	Acrama.....	2,565	Do.	19032	Belle McWilliams.....	68	Abandoned.
217700	Aculeo.....	2,594	Do.	216072	Bellota.....	2,620	Scrapped.
107230	Adirondack.....	3,044	Abandoned.	216894	Belott.....	2,531	Do.
107347	Admiral Dewey.....	125	Cuban.	217508	Berea.....	2,551	Do.
220067	Adria.....	3,132	Bravilian.	92529	HERMUDEZ.....	2,405	Abandoned.
217721	Adway.....	2,537	Scrapped.	215170	BLACK ARROW.....	6,022	Scrapped.
217432	Afalky.....	2,393	Do.	216564	Blandon.....	3,027	Do.
217697	Ahala.....	2,594	Do.	217181	Blue Eagle.....	2,531	Do.
217261	Aiken.....	2,537	Do.	217077	Blythedale.....	2,612	Do.
107206	AILEEN.....	151	Cuban.	213032	Boblee.....	9	Abandoned.
213477	Ainfaal.....	8	Abandoned.	217572	Hockonoff.....	2,455	Scrapped.
216930	Alapaha.....	2,573	Scrapped.	216980	Hologan.....	2,565	Do.
106721	Albany.....	18	Abandoned.	217037	Houllay.....	2,531	Do.
107854	Albatross.....	87	Do.	206847	Bonnafon.....	2,542	Do.
107449	Alberta.....	8	Do.	217514	Boonsborough.....	2,551	Do.
217698	Aleis.....	2,594	Scrapped.	217951	Bosworth.....	2,509	Do.
217699	Alector.....	2,594	Do.	217233	Bottineau.....	2,533	Do.
213696	ALLAGUANE.....	3,876	Danish.	216819	Boulton.....	2,584	Do.
107089	Allie.....	10	Abandoned.	216944	Boxley.....	2,532	Do.
217194	Allison.....	2,551	Scrapped.	217790	Hoykin.....	2,564	Do.
212593	Almara.....	73	British.	219637	Boynton.....	2,564	Do.
208614	Almont.....	9	Abandoned.	3753	Bradwell.....	49	Abandoned.
217085	Alpaco.....	2,551	Scrapped.	23471	Bristol.....	424	Do.
106365	Alpine.....	38	Abandoned.	217500	Buckhannon.....	2,460	Panaman.
217970	Alta.....	2,551	Scrapped.	217479	Buckhorn.....	2,590	Scrapped.
216796	Alvada.....	2,573	Do.	130638	Burgard.....	13	Abandoned.
201404	Amelia.....	10	Abandoned.	217262	Cabeza.....	2,504	Scrapped.
213294	AMPHION.....	7,409	Scrapped.	222893	CASAR.....	2,029	British.
215353	ANDALUSIA.....	5,500	Do.	128604	Calcedonia.....	21	Abandoned.
218004	Angolina.....	2,531	Do.	118356	Cape May.....	1,400	Do.
150297	Anna Bello.....	61	Abandoned.	218730	Caribou.....	2,551	Scrapped.
205292	Anna Q.....	20	Do.	208963	Carlton.....	46	Abandoned.
206924	ANONA.....	140	British.	125680	Carlotta.....	22	Do.
217344	Anthera.....	2,537	Scrapped.	208430	Carolina.....	47	Do.
217018	Aowa.....	2,551	Do.	216872	Catawba.....	3,120	Scrapped.
217281	Arado.....	2,551	Do.	222349	CATTLEVA.....	278	British.
22707	Ardon.....	1,360	Abandoned.	150528	Central City.....	51	Abandoned.
215054	ARMENIA.....	5,463	Scrapped.	210091	Champ Clark.....	43	Do.
13161	Arthur Kill.....	147	Abandoned.	140895	Charles M. Helmer.....	141	Do.
215055	ASCUTNEY.....	4,066	Scrapped.	216928	Cheron.....	2,543	Scrapped.
218449	Asotin.....	2,541	Do.	126510	CHESTER.....	353	Abandoned.
217798	Aspenhill.....	2,564	Do.	4994	Chester.....	89	Do.
107599	ASUNCION.....	2,196	Italian.	221069	Chilhowee.....	75	United States.
161912	Atlanta.....	49	Abandoned.	212765	CHINAMPA.....	7,057	Italian.
213597	AUSABEE.....	3,150	Danish.	202271	City of Columbia.....	189	Abandoned.
217294	Bagosa.....	2,551	Scrapped.	125976	City of Puebla.....	2,080	Do.
217137	Ballou.....	2,551	Do.	127545	City of Rockland.....	1,696	Do.
216887	Banago.....	2,551	Do.	145404	Claremont.....	25	Do.
217680	Banaran.....	2,551	Do.	96365	Clarence B. Mitchell.....	47	Do.
216886	Barabos.....	2,504	Do.	34200	Clifford.....	212	Do.
116877	BARBARA.....	2,674	Italian.	157623	Clover.....	27	Do.

STEAM, MOTOR, SAILING, AND UNRIGGED VESSELS ABANDONED, SOLD TO ALIENS, SOLD TO THE UNITED STATES, ETC., DURING THE FISCAL YEAR ENDED JUNE 30, 1924—Continued.

STEAM VESSELS—Continued.

Official No.	Name of vessel.	Gross tonnage.	Why removed.	Official No.	Name of vessel.	Gross tonnage.	Why removed.
216983	Coconino.....	3,013	Scrapped.	100425	Indienne.....	26	Abandoned.
91106	Coney Island.....	89	Abandoned.	14484	Iroquois.....	1,652	Do.
218951	Collado.....	2,583	Scrapped.	217187	Itanca.....	2,537	Scrapped.
222466	COMMERCIAL SCOUT.....	1,682	British.	203212	J. D. Houston.....	9	Abandoned.
218759	Conowago.....	2,546	Scrapped.	208199	J. D. Wyker.....	16	Do.
216888	Congaree.....	2,551	Do.	78703	J. M. Colman.....	79	Do.
215558	COOSA.....	1,969	Do.	25949	James Everard.....	93	Do.
216079	Coyoto.....	2,551	Abandoned.	75761	James M. Donahue.....	730	Exempt.
126041	Crescent.....	71	Do.	207148	James N. Trigg.....	166	Abandoned.
125893	Croton.....	64	Do.	220320	JOHN R. GIBBONS.....	3,212	Norwegian.
216960	Cruso.....	2,442	Scrapped.	161133	Kalulani.....	2,384	Abandoned.
217080	Cumberland.....	2,551	Do.	217342	Kanakee.....	2,594	Scrapped.
217005	Daca.....	2,579	Do.	161125	KANAWHA.....	475	Abandoned.
126707	Dana.....	118	Abandoned.	216559	Kasota.....	3,017	Scrapped.
216908	Dancoy.....	2,359	Scrapped.	218563	Katherine S.....	121	Abandoned.
6952	Daniel Wheeler.....	216	Abandoned.	218835	Keota.....	2,572	Scrapped.
216781	Dardania.....	2,532	Scrapped.	216791	Kickapoo.....	3,002	Do.
217580	Darrah.....	2,533	Do.	161181	Kitchery.....	139	Abandoned.
218762	Datis.....	2,532	Do.	217343	Kokomo.....	2,594	Scrapped.
6568	Delta.....	31	Abandoned.	218404	Kusdeca.....	2,551	Do.
157224	Delta.....	46	Do.	140541	L. H. Cutler.....	42	Abandoned.
212872	DE SOTO.....	6,208	Italian.	213791	La Forge.....	2,529	Scrapped.
218723	Deva.....	2,919	Scrapped.	216537	LAKE HARNEY.....	2,013	French.
201187	Dixie.....	37	Abandoned.	216092	LAKE JESSUP.....	2,013	Norwegian.
205741	Donald E.....	5	Do.	215901	LAKE LILLIAN.....	2,020	Do.
212084	Douglas.....	96	Do.	140640	Lamparas.....	2,942	Italian.
111080	Duchess.....	55	Do.	217269	Latoka.....	2,594	Scrapped.
157418	Duquesne.....	82	Do.	204423	Leldhelsler Bros.....	28	Abandoned.
207592	E. G. Bateman.....	71	Do.	216792	Leo.....	17	Do.
201371	Edlson.....	137	Do.	222513	LEOBEN.....	285	British.
136061	El Mar.....	3,531	Italian.	141874	Leona R.....	16	Abandoned.
135897	El Monte.....	3,531	British.	217195	Lewiston.....	2,551	Scrapped.
135800	El Paso.....	3,531	Spanish.	125621	Lorington.....	2,005	Abandoned.
136536	Elza.....	250	Abandoned.	81048	Liberty.....	1,294	Do.
136884	Elk.....	21	Do.	140528	Liberty.....	14	Do.
136927	Elsie Nell.....	41	Do.	222673	LOOAN.....	7,161	Do.
126418	Erle.....	139	Do.	216843	Long Star.....	2,531	Scrapped.
135763	Ethel J.....	21	Do.	217014	Lonoke.....	2,540	Do.
214270	Everland.....	13	Do.	141643	Lorain T.....	20	Abandoned.
135598	Excelsior.....	92	Do.	116919	Lorraine.....	39	Do.
121063	F. G. Hurroughs.....	100	Do.	141554	LOUDOUN.....	163	Do.
217031	Falmouth.....	2,551	Scrapped.	205795	Ludington.....	44	Do.
217801	Fassell.....	2,527	Do.	91320	Mald of Kent.....	102	Abandoned.
218351	Fernandina.....	2,551	Do.	221854	MAMIE S. BARRETT.....	101	United States.
217157	Folsom.....	2,551	Do.	213621	MANITOWOC.....	4,549	Danish.
217016	Fonduco.....	2,540	Do.	100277	Margaret.....	51	Abandoned.
216919	Forster.....	2,552	Do.	92842	Marjorie.....	29	Do.
217466	Fort Sill.....	2,594	Do.	92888	MATANZAS.....	3,094	Italian.
217466	Fort Smith.....	2,594	Do.	213660	MAUMBE.....	2,863	Danish.
217487	Fort Snelling.....	2,537	Do.	77228	Mauna Loa.....	850	Abandoned.
217461	Fort Stevens.....	2,594	Do.	217260	Miodford.....	2,594	Scrapped.
217145	Fort Wright.....	2,526	Do.	212625	Melvin.....	35	Abandoned.
126937	Francis A. Bird.....	14	Abandoned.	218266	Mendora.....	2,848	Do.
215791	FREEDOM.....	5,040	Scrapped.	263110	Michael W. Conway.....	144	Do.
216612	Freedom.....	183	British.	201049	MINNESOTA.....	20,002	German.
111136	Gelsha.....	47	Abandoned.	217052	Mono.....	3,131	Scrapped.
126135	Genesee.....	131	Do.	218257	Moosabco.....	2,573	Do.
210874	George B. McKenzie.....	3,212	Norwegian.	217188	Moralno.....	2,537	Do.
85744	George W. Smith.....	31	Abandoned.	201043	Mountain Gem.....	4,459	Abandoned.
221069	Gerrard.....	17	Do.	212799	MUNDALV.....	3,285	French.
86367	Gerrude.....	13	Do.	213930	MUSKOGON.....	3,368	Danish.
116123	Giant.....	10	Do.	92391	Mysle.....	27	Abandoned.
85996	Gladstone.....	2,318	British.	216873	Namsick.....	2,525	Scrapped.
80278	Gouldie.....	29	Abandoned.	202816	Nan Elizabeth.....	177	Abandoned.
201693	Graham.....	40	Do.	216316	NANSEMOND.....	13,332	Scrapped.
218293	Gray Eagle.....	2,078	Scrapped.	217034	Nashotah.....	2,594	Do.
221190	GREEN CANTON.....	5,083	Italian.	130104	Nashotah.....	94	Abandoned.
77520	Green River.....	78	Abandoned.	76789	Nautico.....	59	Do.
217555	Gullford.....	2,573	Scrapped.	217665	Nawitka.....	3,349	German.
86656	GULFPORT.....	224	Mexican.	217096	Neolah.....	2,594	Scrapped.
103720	Harlem.....	26	Abandoned.	130662	Nellie.....	25	Abandoned.
90304	Harry C. Lydon.....	67	Do.	200708	Nellie Willett.....	96	Do.
217239	Haverhill.....	2,551	Scrapped.	202267	Nellie Johnson.....	72	Do.
96374	Hector.....	7	Abandoned.	145590	New Holland.....	55	Do.
96901	Helenita.....	304	Do.	115663	New York Marine Co. No. 4.....	46	Do.
19306	Hertford.....	221	Do.	110863	NORTH PINES.....	3,699	Danzig.
218122	Himoto.....	2,554	Scrapped.				
218423	Hyanis.....	2,556	Do.				
100351	I. and M. C.....	90	Abandoned.				

STEAM, MOTOR, SAILING, AND UNRIGGED VESSELS ABANDONED, SOLD TO ALIENS, SOLD TO THE UNITED STATES, ETC., DURING THE FISCAL YEAR ENDED JUNE 30, 1924—Continued.

STEAM VESSELS—Continued.

Official No.	Name of vessel.	Gross tonnage.	Why removed.	Official No.	Name of vessel.	Gross tonnage.	Why removed.
18578	Norwich	255	Abandoned.	11461	Sootia	175	Abandoned.
204356	Neurmahal	20	Do.	22383	Sea King	208	Do.
130711	No. 23, M. F. D.	133	Do.	203384	Seattle Spirit	81	Do.
217100	Nupotola	2,594	Scrapped.	207385	Seavey	12	Do.
217652	Obea	2,469	Do.	157314	Seawanhaka	27	Do.
155387	Ocean City	33	Abandoned.	116137	Shawmut	1,624	Do.
217231	Ocorara	2,531	Scrapped.	116623	Shenandoah	2,251	Do.
200012	Olympian	396	Abandoned.	214146	SHERMAN	4,581	Belgian.
217589	Oraton	2,563	Scrapped.	116103	Silver Star	75	Abandoned.
155020	Orcadia	31	Abandoned.	201701	Sorella	10	Do.
200949	Oregon	370	Do.	206876	STAR 1	196	Norwegian.
212826	Owazoo	4,375	Irish.	209700	STAR No. 2	143	Do.
217497	Owlamia	2,531	Scrapped.	206701	STAR No. 3	143	Do.
150748	P. B. Luyster	17	Abandoned.	5972	Swiss	977	British.
20147	Palmer	124	Do.	206059	Supply	7	Abandoned.
217885	Panga	2,531	Scrapped.	116156	Susquehanna	2,971	British.
216991	Pasagotia	2,531	Do.	217050	Swampscott	2,551	Scrapped.
150617	PHILADELPHIA	10,222	Italian.	214856	TANAMO	3,298	Honduran.
215828	PHILIPPINES	11,440	Scrapped.	145698	THEMIS	311	Abandoned.
150280	Pierina	3,483	Abandoned.	145548	The Tramp	41	Do.
107043	Pisollia	65	Do.	145872	Thomas S. Brennan	977	Do.
150471	Puritas	4,598	Do.	217370	Toka	2,550	Scrapped.
217446	Quapaw	2,551	Scrapped.	201478	Trojan	28	Abandoned.
217447	Quemakoning	2,551	Do.	85213	Valerie	58	Do.
216521	Quidno	3,004	Do.	181873	Vanguard	75	Do.
110672	R. A. Seymour, Jr.	131	Abandoned.	161859	Velox	38	Do.
110297	R. B. Hayes	164	Do.	25916	Victor	101	Do.
107745	R. F. Fitzgerald	1,631	Do.	80381	W. E. Gladwish	121	Do.
76136	R. P. Thompson, Jr.	18	Do.	81347	Wa Wa	16	Do.
110622	Racquette	25	Do.	215551	WACHUAKT	4,536	Scrapped.
111265	RALPH BARKER	41	Do.	216685	Wahkiakum	2,528	Do.
110738	RANOMA	89	Do.	217480	Waneyanda	2,590	Do.
110746	Ranger	144	Exempt.	217599	Wanzu	3,044	Do.
217873	Redlands	2,574	Scrapped.	221223	Wave Rock	11	Abandoned.
111236	Recon	27	Abandoned.	217202	Wayucan	2,571	Scrapped.
211460	Rey del Rio	146	Nicaraguan.	216110	WEST EAGLE	5,090	Do.
213425	Robt. H. Romunder	62	Abandoned.	216910	WESTERN COMET	5,871	Do.
21671	Rooky Mountain	45	Do.	212917	WESTWING	5,240	Irish.
111441	Rover	145	Do.	80832	Whisper	33	Abandoned.
110818	Ruby	17	Do.	217175	Wilaha	2,537	Scrapped.
130631	S. C. Loveland	97	Do.	96122	Wm. J. Wade	19	Abandoned.
214722	SAGUA	3,298	Honduran.	213528	WINNEBAGO	4,280	Danish.
117146	St. Helena	344	Abandoned.	220650	WINNECONNE	2,946	Do.
202891	St. Johns	330	Do.	81406	WYANDOTTE	320	Panaman.
116693	St. PAUL	10,230	Do.	215297	WYANDOTTE	4,761	Scrapped.
204725	Sand Bar	211	Do.	203552	Yakira	393	Abandoned.
116652	Santiago	2,368	Do.	217455	Yawah	2,551	Scrapped.
219402	Sapons	2,795	Do.	218094	YUMA	1,766	Honduran.
217321	Saris	2,564	Scrapped.	217416	ZACA	6,067	Scrapped.
116175	Satellite	27	Abandoned.				

MOTOR VESSELS.

107052	A. V. II	8	Abandoned.	207976	Allie May	11	Abandoned.
760	Actaeon	35	Do.	107852	Allure	18	Do.
215382	Active	19	Do.	212623	Alpha	12	Do.
209073	Active	8	Do.	202620	Alvaretta	15	Do.
214859	Ada	10	Do.	218092	America	15	Under f.
204202	Ada M. McNeill	9	Exempt.	108238	American Eagle	50	Exempt.
204275	Addie	6	Do.	213111	Andrye	11	Abandoned.
107067	Addie G.	8	Abandoned.	215557	Anna A.	8	Yacht, exempt.
217858	Adeline	22	Do.	106675	Annie	15	Abandoned.
221231	Adeline	12	Do.	106796	Annie	14	Do.
106936	Agnes	14	Do.	107112	Annie Laura	11	Do.
207849	Agnes	10	Do.	215117	Annie Lou	13	Do.
200634	Agnes J.	3	Do.	212635	Annie Mae	7	Do.
203807	Aida	35	Do.	215597	Annie Nora	11	Do.
214585	Albany	14	Do.	222973	Anonia	16	Yacht, exempt.
214326	Alamo	8	Do.	201565	Antoine C.	7	Abandoned.
106679	Albert Drummond	7	Do.	209351	Antoinette	9	Do.
202840	Alex Froment	15	Do.	207725	Aquatic	15	Do.
210286	Alice F.	10	Do.	106924	Arcanthe	5	Do.
212504	Alice H. H. Reeder	25	Do.	208246	Argo	19	Do.
221964	Alida B.	8	Do.	107493	Arline	14	British.

STEAM, MOTOR, SAILING, AND UNRIGGED VESSELS ABANDONED, SOLD TO ALIENS, SOLD TO THE UNITED STATES, ETC., DURING THE FISCAL YEAR ENDED JUNE 30, 1924—Continued.

MOTOR VESSELS—Continued.

Official No.	Name of vessel.	Gross tonnage.	Why removed.	Official No.	Name of vessel.	Gross tonnage.	Why removed.
211102	Ashley Buck	13	Abandoned.	216172	Dolores	13	Yacht, exempt.
211260	Athlete	29	Do.	157702	Dolphin	7	Under 5.
206256	Aurora	9	Under 5.	249149	Dora B. II	8	Abandoned.
201234	Ayts	24	Under 16.	205556	Doreen	14	Do.
204268	Ayts	27	Abandoned.	222242	Dorothea III	14	Exempt.
221224	Avon Woodchuck	10	Do.	207178	Dorothy	21	Abandoned.
3423	Baranoff	23	Do.	202081	Dorothy	14	Do.
203098	Bay Port	14	Do.	200696	Dot	7	Do.
3267	Bayard Hearn	14	Do.	157654	Dulcena	14	Do.
206043	Bolinda	15	(1).	223345	E. Donald	9	Under 5.
202041	Belle	10	Under 5.	214463	E. H. Walty	46	Abandoned.
3761	Bolmont	6	Exempt.	136433	Eda	5	Do.
214917	Bon Hnr	13	Abandoned.	200302	Eddlewill	6	Do.
206842	Ben Riley	8	Under 16.	206834	Edith	12	Do.
219448	Bonowa	3,063	Abandoned.	209786	Edith	10	Do.
218013	Bernice	19	Do.	136915	Edward McDaniel	11	Do.
3172	Bessie Waller	5	Do.	136468	Edward J. Roberts	14	Do.
204913	Bettina	17	Do.	206269	Edward S. Gamble	20	Do.
3619	Beulah	8	Do.	137014	Eme	7	Do.
206607	Big Star	12	Do.	214766	Eldorado	8	Do.
216457	Big Toad	42	Do.	214250	Eleanor	16	Do.
211860	Blanche	8	Do.	202122	Ella	10	Do.
2002	Blua Dick	6	Do.	207128	Elizabeth No. 2	11	Do.
204969	Bolly Bours	9	Do.	8690	Elizabeth A. Ames	13	Do.
3592	Brunette	5	Do.	136015	Ella Noble	12	Do.
200742	Buck	14	Do.	211762	Ellen	9	Under 5.
3851	Hull River	15	Do.	212030	Elmore	14	Abandoned.
205534	C. E.	14	Do.	304489	Elsie Marie	15	Do.
202719	C. C. Isabell	10	Do.	211705	Elva May	7	Do.
220230	C. W. C.	8	Under 5.	203530	Emala	13	Do.
200003	Cahe Walk	7	Abandoned.	137040	Emma	14	Do.
125817	Callista	7	Do.	136441	Emma	32	Nicaraguan.
126824	Callista R.	8	Exempt.	210594	Emma Alice	6	Abandoned.
212043	Cannon Ball	9	Under 5.	136846	Empress	8	Exempt.
4424	Caroline	28	Abandoned.	200487	Empress	14	Abandoned.
126529	Carrie A.	9	Do.	209936	Erma	11	Do.
127387	Cassio B.	8	Do.	211464	Ervma	8	Do.
212112	Catherine	18	Do.	136592	Estelle	9	Do.
203776	Catherine M.	9	Do.	202094	Ethel	19	Cuban.
127716	Celeste	12	Do.	205764	Ethel	19	Abandoned.
200960	Charles A. Day	6	Do.	206325	Etta	12	Do.
223052	Charles W. Seimmes	12	Exempt.	136534	Etta May	14	Do.
210353	Chicago Harbor No. 1	8	Abandoned.	215466	Eva	8	Do.
127580	Chickasaw	11	Do.	204711	Evelyn	6	Under 5.
212750	City of Eustis	33	Do.	136956	Evangelista	7	Abandoned.
201021	City of Springfield	24	Do.	136503	Fargo	7	Do.
204401	City Two Harbors	33	Do.	206250	Faye Wells	7	Do.
218342	Clara Allen	12	Do.	216136	Fat No. 2	13	Do.
126857	Clara M. Delano	5	Do.	120848	Florence B.	8	Do.
205453	Clasco	46	Do.	120740	Florine	6	Do.
127077	Coast Club	11	British.	9983	Frances Etta	13	Do.
211622	Cobos	119	Abandoned.	207308	Frollo	9	Do.
127248	Cockawee	16	Do.	207793	G. M.	9	Do.
221838	Cody	33	Do.	211618	Gall	7	Do.
127427	Columbia	6	Under 5.	215512	Gaspe	262	Italian.
127410	Columbia	14	Abandoned.	86598	General Grant	65	Abandoned.
218150	Columbia III	19	Do.	86598	Genesta	9	British.
106981	Comfort	23	Do.	85020	Genesta	9	Abandoned.
126337	Convoy	30	Do.	10633	George B. McClellan	37	Do.
210964	Corliss	8	Under 5.	200134	George H. Bates	14	Do.
127483	Cozy	10	Abandoned.	223381	Georgia	17	Do.
127483	Cracker Jack	6	Do.	86068	Georgia E. Whentley	13	Do.
127219	Crescent	21	Do.	86560	Geraldino	7	Do.
204076	Cruiser	10	Do.	211835	Gladiator	9	Do.
110501	Chovas	32	Do.	203348	Gladya Adell	8	Yacht, exempt.
219385	Chuyamel Fruit Co. bargo No. 1	306	Honduran.	201290	Gladya B. Simmons	16	Abandoned.
220171	D. and M.	8	Under 5.	214076	Floriana	34	Panaman.
157301	D. G. Callis	13	Abandoned.	214424	Goodstock	8	Abandoned.
157260	Daniel G. Fowle	19	Do.	86207	Gracie	9	Do.
157241	Daniel Hell	15	Do.	85750	Gracie	16	Do.
205533	Denpolls	41	Do.	86132	Gracie E. Freeman	12	Exempt.
214174	Defiance	10	Under 5.	107706	Green Dragon	17	United States.
157461	Delta	7	Abandoned.	86052	Gretchen	10	Abandoned.
203073	Dixie	18	Do.	205016	Grey Eagle	11	Do.
212275	Dixie	11	Yacht, exempt.	85226	Grey Hound	13	Exempt.
216382	Dodger	10	Exempt.				

¹ Vessel seized by Russian Government.

STREAM, MOTOR, SAILING, AND UNRIGGED VESSELS ABANDONED, SOLD TO ALIENS, SOLD TO THE UNITED STATES, ETC., DURING THE FISCAL YEAR ENDED JUNE 30, 1924—Continued.

MOTOR VESSELS—Continued.

Official No.	Name of vessel.	Gross tonnage.	Why removed.	Official No.	Name of vessel.	Gross tonnage.	Why removed.
217286	Gulco	16	Nicaraguan.	207876	Larina	16	Inland waters.
206886	Gulco	26	Abandoned.	211347	Leader III	22	Abandoned.
206617	Hannah T.	10	Do.	204555	Lena	11	Do.
222402	Hardly Able	8	Do.	201554	Leola B. Gaskill	35	Do.
217063	Harriet	10	Do.	141392	Leroy	8	Do.
96685	Harriet A. Crle	14	Under 5.	208945	Lettie May	9	Do.
219960	Harry	12	Abandoned.	221403	Liberator	626	Do.
207674	Harry Mo	11	Do.	141791	Lidle and Marle	14	Do.
200709	Hatteras	78	Do.	204389	Lillian	9	Do.
96067	Hattie	20	Do.	205599	Lillian	7	Do.
95159	Hattie J.	6	Do.	210683	Lillian M. Harris	8	Under 5.
95862	Hattie L. Duncan	9	Do.	141866	Linwood	12	Abandoned.
204626	Hawthorne	9	Do.	141172	Little George	14	Do.
217812	Hazel	7	Do.	140237	Lizzie Walworth	9	Do.
96767	Helen	7	Do.	205098	Lookout	7	Do.
213191	Helen	21	Do.	140921	Loretta	6	Under 5.
211069	Helen	11	Do.	141124	Lottie B. McLain	8	Abandoned.
207189	Helen Lowe	14	Do.	77512	Louise	25	Do.
218332	Helen B.	16	Do.	213567	Louissette	11	Do.
96477	Hemietta	6	Do.	218740	Louisiana	17	Under 5.
201306	Henry Frank	8	Do.	140768	Lucille	41	Abandoned.
95772	Henry F. Adams	8	Do.	204375	Luolite	7	Do.
95714	Herman Ellis	23	Do.	221473	Lurline	72	Nicaraguan.
95906	Hester Ann	23	Do.	141034	Lydia	7	Under 5.
203312	Hettie E.	14	Do.	140317	Lynn Haven	6	Abandoned.
200819	Hilwatha	13	Do.	92666	McLean	13	Do.
213887	Hilda	12	Cuban.	201829	Mabel	19	Do.
216419	Hooter	7	Under 5.	210529	Mackoral	8	Do.
203463	Howard H.	12	Abandoned.	92997	Mackinaw	7	Do.
204555	Hulda	16	Do.	208017	Madoline	10	Do.
210844	Hush	11	Do.	92766	Maggie Cannon	7	Do.
212114	Huster	18	Do.	91718	Maggie Mitchell	10	Exempt.
100515	I 'Take It	7	Do.	92999	Maggie F. Davis	16	Abandoned.
100064	Ida Belle	6	Do.	17699	Maggie V. Hartman	38	Do.
207536	Ida F.	7	Do.	209515	Majestic	11	Do.
212497	Ideala	52	Venezuelan.	92154	Mamie B.	5	Under 5.
206857	Idewild	9	Abandoned.	93337	Mamie Lee	7	Abandoned.
220462	Imperial II	8	Exempt.	219255	Mantova	2,422	Spanish.
210740	Ineeda	7	Abandoned.	214657	Margaret	12	Abandoned.
207659	Iona	9	Do.	203862	Margarita	11	Under 5.
204920	Irene	9	Do.	207898	Margarite C.	8	Abandoned.
206564	Irene	9	Do.	201764	Margge	7	Do.
207612	Irma E.	12	Do.	207488	Margie	13	Do.
100682	Isidora	15	Do.	215027	Marie	11	Mexican.
203467	Island Belle	8	British.	209689	Marie S.	7	Abandoned.
206351	Islander	12	Yacht, exempt.	91178	Marion	6	Under 5.
202259	It.	17	Abandoned.	92431	Marion	7	Abandoned.
210347	Isaac Walton	60	Do.	91140	Marion L. Curtis	28	Do.
210185	J. B.	11	Do.	208062	Marjorie M.	12	Do.
214653	J. J. Owen	8	Do.	218316	Mary B.	6	Do.
76570	J. J. Womble	18	Do.	208914	Mary D.	5	Do.
75280	J. R. Atwood	43	Do.	93275	Mary E.	39	Do.
76070	J. W. Ames	13	Do.	93366	Mary Agnes	7	Do.
76739	Jack McGowan	7	Do.	205855	Mary Elizabeth	9	Do.
75321	Janie Baker	6	Do.	90086	Mary Etta	32	Do.
213499	Jean	8	Do.	209027	Mary Evelyn	10	Do.
207809	Jennie W.	11	Do.	211432	Mary M.	5	Yacht, exempt.
76930	Jenny	7	Do.	90750	Mary R. Smith	7	Abandoned.
76289	Jessie	10	Do.	93319	Matbless	108	Norwegian.
76554	Jessie P.	10	Do.	92458	Maude Andrew	7	Abandoned.
155345	Jessie Porter	9	Under 5.	314045	Maxino	12	Do.
76524	Jim	9	Abandoned.	202760	May B.	11	Do.
207704	Jocan II	15	Do.	92005	May Flower	80	Do.
207353	Josephine	7	Do.	92137	Mayflower	15	Do.
214361	Juno	9	Under 5.	222218	Maywood	14	Yacht, exempt.
14424	Kate	7	Abandoned.	209406	Meriel	21	Abandoned.
208656	Katherine J.	10	Exempt.	93104	Mermaid	30	Do.
208189	Katy Did	10	Abandoned.	217874	Mildred M.	13	Do.
204428	Kestrel	68	British.	210284	Mildred Z.	6	Under 5.
206580	Keystone	14	Abandoned.	202476	Mindanao	23	Abandoned.
205262	King Fisher	65	Do.	92405	Minerva	9	Do.
206232	Koochlohing	22	Do.	93080	Miruge	14	Exempt.
161106	Kotsabue	19	Do.	217305	Mississippi	9	Under 5.
213758	L. W.	6	Do.	201782	Mohawk	8	Abandoned.
219016	Labor	27	Dominican.	91864	Mollie S. Bell	5	Under 5.
13869	Lady Emma	5	Abandoned.	208543	Morning Star	12	Exempt.
115939	Lady Jay	74	Do.	92052	Moslem	7	Abandoned.
209957	Lady of the Lake	8	Do.				

STEAM, MOTOR, SAILING, AND UNRIGGED VESSELS ABANDONED, SOLD TO ALIENS, SOLD TO THE UNITED STATES, ETC., DURING THE FISCAL YEAR ENDED JUNE 30, 1924—Continued.

MOTOR VESSELS—Continued.

Official No.	Name of vessel.	Gross tonnage.	Why removed.	Official No.	Name of vessel.	Gross tonnage.	Why removed.
204832	Mountain Belle	13	Abandoned.	214655	Ruth	70	Exempt.
93291	Muriel	7	Under 5.	167995	Ruth	10	Abandoned.
202943	Murrelet	11	Abandoned.	212462	Ruth	9	Yacht, exempt.
210528	Myrtle and Thelma	14	Do.	202781	Ruth	8	Do.
201418	Mystery	115	British.	221764	S. L. F. No. 2	6	Abandoned.
92104	Mystery	9	Abandoned.	206370	S. Rotolo	11	Do.
210785	Myrtle	13	Do.	208593	S. S. Virgine Di Pompel	13	Under 5.
157513	Naganook	14	Do.	116833	St. Charles	18	Abandoned.
207907	Najocks	21	Do.	203426	St. Johns	7	Under 5.
216441	Narragansett	27	Mexican.	116551	St. Mark	10	Abandoned.
214212	Narunna	14	Abandoned.	118907	St. Olof	34	Do.
214721	Nathalle	18	United States.	209638	Sally Belle	8	Do.
200021	National Park	14	Abandoned.	208127	Salmon Queen	10	Do.
130650	Nellie B.	6	Under 5.	206979	Sam Simple	8	Do.
130670	Nestor	6	Abandoned.	116187	Sarah	14	Do.
212406	New Hanover	65	Do.	215244	Sarah	11	Do.
207872	New Richmond	14	Do.	117182	Sarah Ann	5	Do.
218337	Niagara	11	Do.	212802	Sargasso	20	Do.
207601	Nigger Head	13	Do.	214139	Say Wagon	9	Under 5.
205495	Nile	8	Do.	204116	Seacole	7	Abandoned.
201278	Nina	9	Do.	214238	Scoter	21	United States.
212361	Norma	14	Do.	222875	Sea Call	10	Under 16.
211158	Norma	24	Do.	215399	Sea Gull	11	Exempt.
130702	Norota	14	Do.	214821	Sea Products Co. No. 5	69	Do.
206228	Norwhitka	10	Do.	212051	Searchlight	8	Under 5.
221652	Notus	8	Do.	208050	Selmleds	8	Do.
130598	Now Then	10	Do.	118957	Shamrock	32	Abandoned.
130948	Nydia	7	Do.	217918	Sherwood	17	Do.
206915	Olive G.	8	Do.	216752	Shirley G.	8	Do.
206915	Olive G.	6	Exempt.	116810	Silver Chief	12	Do.
153338	Olympia	5	Under 5.	218431	Silver Spray	42	Ecusadorian.
19481	Onward	24	Abandoned.	203080	Skooter	13	Abandoned.
216067	Oronito	1,704	French.	202818	Skookum	26	Do.
218778	Orson	22	Venezuelan.	201650	Southland	69	Do.
204049	Oyster transport	29	Abandoned.	204984	Spray	10	Yacht, exempt.
200084	Panther	10	Exempt.	116389	Star	6	Exempt.
214124	Paul B.	8	Abandoned.	222248	Stellenwerf	77	British.
208420	Pauline	10	Do.	209067	Sterling	14	Abandoned.
150708	Pearl	10	Do.	206362	Sterling	8	Do.
200495	Pearl H.	10	Do.	214480	Stonewall Jackson	12	Do.
205059	Pleket	11	Under 5.	202005	Stroller	11	Do.
204709	Pilot	7	Abandoned.	214805	Sunset	5	Under 5.
213569	Primrose	12	Do.	207145	Surprise	13	Abandoned.
213485	Queen	49	Do.	115890	Susie	15	Do.
20625	Quissetta	5	Under 5.	207349	Swan	13	Do.
222387	R. H. L.	7	Exempt.	202488	Sweetheart	8	Do.
110350	Ralph K. Grant	47	Do.	110774	Syco	14	Do.
110931	Rambler	6	Abandoned.	212377	Sylvia	8	Do.
204229	Ranger	11	Do.	215532	T. H. Hughes	9	Do.
213103	Ranger	24	Do.	213444	Tango	6	Do.
111348	Rara Avis	11	Do.	200982	Teddy	12	Do.
111063	Rattler	6	Do.	205730	Tenaha	9	Do.
202710	Relevance	8	Do.	209910	Thalassa	74	British.
201652	Relevance	8	Do.	210792	Thelma G.	15	Abandoned.
111273	Resolute	37	Do.	146483	Thistle	10	Do.
200072	Restless	9	Do.	216469	Tip	13	Yacht, exempt.
111304	Roan	8	British.	206233	Toby	9	Abandoned.
206089	Rolley W.	19	Venezuelan.	160381	Tomah	10	Do.
111431	Ripple	10	Under 5.	207703	Tortuga	15	Do.
218402	Ritta I.	18	Abandoned.	205977	Tramp	14	Do.
110311	River Ganges	8	Do.	145391	Twilight	40	British.
207894	Robena	13	Do.	145929	Twilight	15	Yacht, exempt.
221685	Robert H.	13	Do.	211761	Two Bros.	6	Exempt.
216202	Robert T.	7	Under 5.	145893	Two Brothers	14	Abandoned.
111295	Rohina	6	Do.	205606	Uncle Dick	14	Do.
111188	Roooster	25	Abandoned.	101648	Valkyrie	6	Do.
110594	Rosa Pearl	18	Do.	101904	Vandeluer	10	Do.
210831	Rose	10	Do.	205445	Vandy	10	Exempt.
205740	Rose	12	Do.	203930	Venus	13	Abandoned.
207723	Rosadele	14	Do.	211973	Vermillon	17	Do.
221769	Rosella	10	Do.	207035	Vern L.	9	Inland waters.
202186	Rosetta	16	Do.	161764	Vestonca	8	Abandoned.
221742	Rosie	8	Do.	214773	Victor	36	British.
221263	Rosmarkey	64	Exempt.	213084	Victoria	17	Abandoned.
222696	Rubalyal	8	Do.	218592	Viking	10	Do.
218048	Ruby Pearl	15	Abandoned.	206338	Viking	14	Do.
221648	Russell C.	43	Do.	204719	Viola	8	Do.
210823	Ruth	14	Do.	161817	Violet	11	Do.

STEAM, MOTOR, SAILING, AND UNRIGGED VESSELS ABANDONED, SOLD TO ALIENS; SOLD TO THE UNITED STATES, ETC., DURING THE FISCAL YEAR ENDED JUNE 30, 1924—Continued.

MOTOR VESSELS—Continued:

Official No.	Name of vessel.	Gross tonnage.	Why removed.	Official No.	Name of vessel.	Gross tonnage.	Why removed.
25979	Virginia	9	Abandoned.	218266	Wm	6	Under 5.
161546	Virginia	16	Do.	203417	Willard	44	Abandoned.
206644	Vixen	14	Do.	81343	William Eurich	15	Do.
214924	W. D. Young	7	Do.	81421	Willie R.	9	Under 5.
81741	W. E. Harrington	31	Do.	81768	Willis T.	24	Abandoned.
81045	W. H. Clement	9	Do.	201168	Wilsonian	46	Do.
202744	W. T. Osborn	14	Do.	204325	Windward	63	British.
206540	W. and B.	18	Do.	212330	Winifred S.	14	Under 5.
221803	Wakanoura	8	Under 5.	141800	Winning	25	Abandoned.
209661	Walter W. Wright	9	Exempt.	206900	Wonder	7	Do.
211323	Wasp	7	Abandoned.	215437	Wonder	13	Under 5.
81557	Waunita	25	Do.	219270	World	18	Abandoned.
207028	Wego	7	Do.	202262	Wyandotte	13	Do.
212266	We're Here	9	Do.	27673	Yankee Boy	5	Do.
203828	West Seattle	9	Do.	27663	Ymogene	7	Exempt.
213790	White Mountain	18	Russian.	211080	York Grange	23	Abandoned.
206724	White Swan	11	Abandoned.				

SAILING VESSELS.

107402	A. Wesley	5	Abandoned.	137012	Ethelbert	22	Abandoned.
108706	A. O. Tuxbury	679	Exempt	221880	Eugenia Emilia	1,053	Portuguese.
106657	A. E. Andrews	10	Abandoned.	136634	Eva	6	Exempt.
106465	A. L. Beard	6	Do.	121014	Fannie F.	38	Abandoned.
107699	Addie Handy	6	Do.	121161	Fawn	20	Do.
106892	Adoua	25	Do.	120097	Finbark	5	Do.
107830	Adrienne G. D.	40	Do.	121149	Forest Home	763	British.
820	Alice	14	Cuban.	120293	Francis T. Nicholls	27	Abandoned.
105607	Alice	5	Abandoned.	120752	Freddie	16	Do.
106552	Alice N.	10	Do.	121266	Frederic A. Duggan	1,137	Do.
1939	Allan Gurney	169	Do.	13469	Fredonia	22	Do.
106839	Anaconda	42	Do.	86146	George W. Lister	30	Do.
106093	Anna E. Chase	10	Do.	83785	Golden Age	1,846	Do.
818	Anslay Bedell	10	Do.	85120	Good Brother	7	Do.
205011	Aspinet	128	Norwegian.	221716	Grace N. Fendleton	1,325	British.
107231	Avalon	59	Abandoned.	221535	HALF MOON	1,264	Abandoned.
3299	Bertie Minor	392	Do.	95267	Harrisburg	203	Do.
3954	Bessie Hellen	7	Do.	11844	Hattie A. Wallace	21	Do.
3725	Bessie King	11	Cuban	111746	Hazel P. Hawkins	51	Do.
212656	Brynaldia	1,502	Abandoned.	96519	Hombre Libre	9	Exempt.
126142	Challenge	6	Do.	96165	Horace Greeley	29	Abandoned.
157533	Charles R. Wiebe	174	Do.	207881	Hortense	14	Do.
127077	Charlotte R.	18	Do.	95201	Ida Lawrence	5	Under 5.
125159	Chester B. Jones	493	Do.	95837	Ida A.	6	Abandoned.
206190	Clam	8	Do.	209020	Ida A.	10	Do.
125762	Clara La Cioe	14	Do.	115228	Ida A.	1,376	Do.
127212	Clytie	7	Do.	203636	Irondequoit	20	Do.
126695	Comique	13	Do.	100643	Isidore Shores	7	Do.
127684	Cuba	44	Do.	13245	J. A. Mora	50	Do.
127486	Cuevas	11	Do.	77115	J. L. Sandlin	18	Do.
222130	Cynthia J. Griffin	487	British.	77462	James Johnson	1,149	Exempt.
157650	D. B. Wade	9	Abandoned.	3893	Jane	16	Under 16.
157178	Daisy	5	Under 5.	204891	Jannie	14	Abandoned.
213718	Dalla	8	Venezuelan.	76948	Jennie V.	6	Do.
157074	Dauntless	69	Abandoned.	3271	Jesse Lee	46	Do.
6449	Dawning Light	23	Do.	76007	John Bradley	41	Inland waters.
157195	Denver	33	Do.	211517	John Bush	26	Abandoned.
157348	Dickie Bird	6	Do.	76669	John S. Wilson	46	Exempt.
6161	Dora Dean	16	Do.	77132	Jubilee	92	British.
157527	Dunnoch	7	Do.	77275	Julia E. Ruark	6	Abandoned.
184295	E. A. Whitmore	88	Do.	76287	Julia W. Garison	16	Do.
8769	E. S. Wilson	24	Do.	211515	Klondike	18	Do.
136788	Eagle	7	Do.	140466	L. Drew	8	Do.
206029	Edgar W.	6	Do.	203960	L. Witt	12	Do.
136952	Effie May	7	Do.	14746	L. A. Stetser	23	Do.
86500	Elba	24	Do.	202628	Leader	6	Do.
202646	Elizabeth Danziger	425	Do.	216629	Levi W. Ostrander	1,638	German.
184636	Elk	6	Do.	140279	Lightning	31	Abandoned.
185563	Ella	19	Do.	141324	Lillo	8	Do.
187036	Elmc.	44	Do.	140879	Lillie Bell	5	Do.
211823	Elvira	12	Do.	141242	Lillie H.	10	Do.
186910	Emma Crawford	26	Do.	141367	Linda	9	Do.
186715	Emma Frances	7	Do.	141221	Lizzie A. Williams	188	Do.
186273	Ethel R.	5	Under 5.	141625	Lottie Bennett	566	French.

STEAM, MOTOR, SAILING, AND UNRIGGED VESSELS ABANDONED, SOLD TO ALIENS, SOLD TO THE UNITED STATES, ETC., DURING THE FISCAL YEAR ENDED JUNE 30, 1924—Continued.

SAILING VESSELS—Continued.

Official No.	Name of vessel.	Gross tonnage.	Why removed.	Official No.	Name of vessel.	Gross tonnage.	Why removed.
140500	Lottie S. Morton	67	Abandoned.	21908	Rival	34	Abandoned.
141073	Louie	0	Under 5.	111304	Robert Lambdin	9	Do.
221713	Louie B. Beauchamp	430	British.	23761	S. J. Tilden	613	Do.
93212	Maggie Andrews	9	Abandoned.	115683	B. V. Turner	5	Do.
92502	Marguerite Haskins	101	Portuguese.	116399	Sagadahoc	44	Do.
91716	Mamie and Kittle	6	Under 5.	23506	St. Thomas	62	Do.
92943	Marcus	7	Abandoned.	113558	Samuel J. Tilden	7	Do.
92532	Marion	11	Do.	116300	Samuel M. Buckman	7	Do.
203774	Marjorie	6	Do.	116297	Samuel S. Smyth	10	Do.
93327	Martha M.	13	Do.	117076	Sarah	6	Do.
91024	Martha W. Jump	19	Do.	115000	Sarah M.	8	Under 5.
90180	Mary E. Cuff	41	Do.	116068	Sarah E. Lee	103	Abandoned.
91397	Mary E. Webb	11	Do.	207100	Sea Fox	9	Do.
90602	Mary J. Bond	35	Do.	117176	Sea Witch	10	Do.
93144	Mascot	24	Do.	117211	Sherman	12	Do.
92739	Maud V. Jones	5	Under 5.	116045	Shivie	5	Do.
93129	Mayaguezana	44	Abandoned.	116657	Sophia	5	Cuban.
91309	Melita	68	Do.	219823	Spindrift	720	Abandoned.
91899	Monk Branch	5	Do.	207771	Sun	8	Do.
200319	Mondocino	79	Do.	219011	Sunbeam	19	Do.
93130	Mindoro	679	Do.	22331	Susan Jane	49	Do.
216372	Muscoota	2,660	British.	145789	Tesler	5	Do.
205968	Mystery	8	Abandoned.	120006	Telfer	16	Do.
215663	Nelle	122	British.	215644	Teresa	7	Under 5.
130540	Nelle C.	5	Abandoned.	145812	Thelma G.	12	Do.
130431	Nelle Hayes	6	Under 5.	201841	Thomas J. Carroll	71	Do.
130699	Nelle Wool	12	Abandoned.	200322	Toy	71	Do.
130609	Nels Johnson	13	Do.	25062	Urah F. Washburn	90	Do.
200647	Nelson W. Fisk	108	Do.	25968	V. M. Fauria	32	Do.
130625	Neona	8	Do.	161774	Vanenna	19	Do.
130425	Neptune	0	Do.	161739	Vega	8	Do.
130651	New Return	15	Do.	25961	Venture	9	Do.
211425	Nlagara	160	Do.	161892	Vigilant	14	Do.
130521	Nymph	14	Do.	161847	Volant	97	Portuguese.
130564	Nymphsea	7	Do.	81687	W. J. Bryan	16	Abandoned.
19317	Olivia	14	Do.	81735	W. J. Patterson	645	Do.
212406	Oregon	7	Do.	215206	W. L. Kennesly	1,014	Do.
206800	Panormites	18	Do.	80155	Wesley Abbott	144	Do.
160231	Pocalontas	49	Do.	81797	White Wing	24	Do.
20613	Queen Clipper	7	Do.	80185	William E.	7	Do.
20638	Quo Vadis	8	Do.	206118	William Shillingsburg 3d.	45	Do.
110629	R. V. Lane	38	Do.	126780	William H. Draper	294	Do.
110160	Reading	1,283	Do.	203800	Zalla M.	10	Do.
21022	Rebecca	21	Do.				

UNRIGGED VESSELS.

104110	A.	459	Abandoned.	105940	Arrow	31	Abandoned.
160728	A 4	115	Exempt.	1027	Atmosphero	276	Do.
160907	A 9	123	Do.	162071	B. D. Brown	144	Do.
160133	A 28	132	Do.	31730	B. O. Hendrickson	218	Exempt.
160958	A 37	107	Do.	31729	B. & F.	18	Abandoned.
165885	A 41	114	Do.	31702	Barge No. 6	65	Do.
106286	A. O. Whitnoy	360	Do.	31704	Barge No. 7	166	Do.
30208	A. O. Perham	276	Do.	167395	Batesville	9	Do.
168411	A. M. No. 1	203	Do.	167216	Bay Ferry	5	Do.
30163	A. P. Co. No. 5	8	Abandoned.	31639	Beaver No. 1	22	Do.
165901	A. B. & G. Co. No. 2	157	Exempt.	31640	Beaver No. 2	22	Do.
165892	A. B. & G. Co. No. 4	152	Do.	31641	Beaver No. 3	22	Do.
165896	A. B. & G. Co. No. 12	132	Do.	31642	Beaver No. 4	22	Do.
165901	A. B. & G. Co. No. 20	151	Do.	31645	Beaver No. 6	22	Do.
165905	A. B. & G. Co. No. 24	157	Do.	31617	Beaver No. 8	21	Do.
165906	A. B. & G. Co. No. 25	154	Do.	165422	Bert	589	Exempt.
166839	A. B. & G. Co. No. 30	181	Do.	163011	Bertha S. Grill	350	Do.
104738	A. T. Co. No. 1	25	Abandoned.	31703	Bowser	11	Abandoned.
164321	A. T. H. Co. No. 1	59	Do.	164920	Bridgport	239	Exempt.
30131	A. & D. No. 1	28	Do.	31735	Brooklyn	349	Do.
106064	Abbott Collin	68	Exempt.	160793	Brooklyn Eastern District Terminal No. 14	494	Do.
42181	Addie	177	Do.				
162202	Alaskan	9	Abandoned.	165700	Buck Hill	459	Abandoned.
165063	Albert Collins	113	Do.	31666	Bug	13	Do.
165030	ALBERT L. TROMBLEY	70	Exempt.	162725	Buffe	177	Exempt.
1074	Amelia	696	Abandoned.	34354	C. C. O. No. 2	13	Abandoned.
162603	Anita	262	Do.	163295	C. G. Morrow	101	Do.

STEAM, MOTOR, SAILING AND UNRIGGED VESSELS ABANDONED, SOLD TO ALIENS, SOLD TO THE UNITED STATES, ETC., DURING THE FISCAL YEAR ENDED JUNE 30, 1924—Continued.

UNRIGGED VESSELS—Continued.

Official No.	Name of Vessel.	Gross tonnage.	Why removed.	Official No.	Name of vessel.	Gross tonnage.	Why removed.
166001	Cache Creek Dredging Co. No. 1	114	Abandoned.	46413	J. A. Bouker	41	Exempt.
5704	Camden	434	Do.	167770	J. H. Hyer	342	Do.
165407	Charles Collins	22	Exempt.	164777	J. H. No. 1	91	Abandoned.
34266	Charles Mulford	309	Abandoned.	106848	Jackstone	305	Do.
166735	Charles E. Lapp	129	Do.	46525	James	13	Do.
34327	Chlopeak No. 4	17	Do.	162536	James Clooney	240	Exempt.
166084	Cla de Nav. Int. S. A. 5	632	Mexican.	46416	James M. Barrett	112	Abandoned.
168074	Cla de Nav. Int. S. A. 6	632	Do.	162338	James M. Quigley	289	Exempt.
5659	City of Rockland	263	Abandoned.	164474	Jeff.	20	Abandoned.
34217	Clio	300	Do.	162598	Joe	15	Do.
34099	Cora	380	Do.	165239	John Dwyer	215	Exempt.
164288	Cosmopolis No. 2	53	Do.	46363	John Ericson	105	Abandoned.
164289	Cosmopolis No. 3	55	Do.	162444	John Vaillant	126	Exempt.
163163	Cotton Blossom	96	Do.	46477	John Wilson, sr.	275	Do.
34137	Cross Creek No. 11	201	Do.	166056	John E. Kennedy	129	Do.
58070	D. L. Co. 1	143	Do.	106039	John F. Harris	368	Do.
58078	D. L. Co. VI	183	Do.	162908	John F. Leach	378	Do.
165023	Dandy	201	Do.	46483	John L. Quigley	279	Do.
163725	Dauntless	83	Do.	168170	Jordan Sisters	265	Do.
166830	David	373	Exempt.	165461	Joseph F. Miller	274	Do.
164065	Deanna J. Costello	116	Abandoned.	162707	Jose	84	Do.
164990	Deposit	30	Do.	167804	Jovero	37	Abandoned.
167264	Derrick No. 1	36	Do.	166174	Judson	57	Exempt.
167895	Dewey	38	Do.	47130	Katie E. Jamison	112	Do.
166946	Diver	11	Do.	47160	Klondike	75	Abandoned.
35540	Dolphin	106	Do.	168532	KLONDIKE	1,545	British.
185072	Doris	8	Do.	164412	L. No. 4	26	Abandoned.
166661	Dunderberg	77	Do.	165447	Lakeport	178	Exempt.
36763	E. E. Jackson & Co., Barge No. 3	160	Do.	164298	Larkin	12	Abandoned.
167099	E. J. R. R. & T. Co. No. 12	241	Exempt.	48622	Leon Robert	111	Do.
167357	E. J. R. R. & T. Co. No. 14	233	Do.	163197	Linwood	15	Do.
167481	E. J. R. R. & T. Co. No. 19	238	Do.	168418	Long-Bell No. 1	113	Do.
167862	E. J. R. R. & T. Co. No. 24	297	Do.	53277	LYNN	1,169	Do.
36967	East	73	Do.	166654	M-4	246	Do.
163462	Edward B. Page	278	Do.	166655	M-5	246	Do.
36967	Edwin D. Washburn	262	Do.	166269	M. G. O. Co. No. 13	378	Do.
36906	Elder	14	Abandoned.	165788	M. No. 1	35	Do.
167205	Eigin Ferry	8	Do.	163857	Mabel	307	Exempt.
36944	Ellen	73	Do.	168056	McGee's Ferry	7	Abandoned.
162940	Ellen T. Halloran	377	Exempt.	163077	Maggie	9	Do.
162034	Elwa	30	Abandoned.	162059	Maggie G. Luby	350	Exempt.
167449	Emma	186	Exempt.	166444	Maggie J. Hall	99	Do.
164082	Emma R.	310	Do.	166098	Manson No. 3	37	Abandoned.
8227	Enoch Talbot	1,242	Abandoned.	162426	Marfan B. Harris	873	Exempt.
36968	Estella Kelly	284	Exempt.	162626	Mary Mason	243	Do.
36916	Eureka	29	Abandoned.	167461	Mary F. Scully	426	Do.
162397	Evelyn	8	Do.	163640	Mary J. Sparks	107	Do.
167119	Export	294	Do.	162523	Marysville	12	Abandoned.
37633	F. No. 1	18	Do.	51250	Mattie and Willio	232	Exempt.
37694	Fannie	15	Do.	51448	Maud's	44	Abandoned.
120121	Felicitous	216	Do.	163714	Maywood No. 1	27	Do.
166481	Finley	18	Do.	163261	Mead No. 2	255	Do.
165993	Floating Movies	454	Do.	164828	Melozl	61	British.
37685	Flounder	5	Do.	163720	MICHIGAN ALKALI No. 1	34	Exempt.
168269	Fox	11	Do.	164480	Microbe	5	Abandoned.
37018	Francis and Gertrude	160	Do.	166928	Milns Barge	11	Do.
167233	Fulton Ferry	5	Do.	51288	Minerva	25	Do.
36971	Georgia Pine	118	Do.	51393	Moran No. 1	33	Do.
86313	Gertrude and Helen	43	Exempt.	167896	Moreland Ferry	8	Do.
163506	Gila	16	Abandoned.	167697	Morrison Bluff Ferry	7	Do.
36972	Grandpa	109	Exempt.	104485	Mousquito	5	Do.
165593	Guyton No. 2	124	Do.	16441	Mukluk	26	Do.
163880	Guyton No. 8	170	Do.	164176	Mutt	20	Do.
167068	H-16	191	Do.	164858	N. A. D. Co. No. 7	254	Do.
162425	Hanley	12	Abandoned.	164889	N. A. D. Co. No. 9	251	Do.
163049	Harry H.	11	Do.	105001	N. A. D. Co. No. 11	366	Do.
42768	Harry E. Meeker	273	Exempt.	162738	Nancy	34	Do.
63058	Hattie Flannery	201	Do.	164014	Norlino	38	Do.
164200	Hon. R. L. Hill	115	Do.	164323	Northfork	23	Do.
95101	Hope	135	Do.	166137	No. 1	10	Do.
166744	Houston	699	Do.	164028	No. 1	200	Do.
164101	Hugh No. 1	7	Abandoned.	163731	No. 1	204	Do.
164691	I. H. 1	13	Do.	67492	No. 1	731	Exempt.
162968	Idaho	35	Do.	162520	No. 3	166	Abandoned.
162432	Inruk	28	Do.	167668	No. 3	271	Exempt.
162694	Inverclyde	172	Exempt.	163735	No. 5	117	Abandoned.
166436	Irono	310	Do.	167711	No. 7	300	Exempt.

STEAM, MOTOR, SAILING, AND UNRIGGED VESSELS ABANDONED, SOLD TO ALIENS, SOLD TO THE UNITED STATES, ETC., DURING THE FISCAL YEAR ENDED JUNE 30, 1924—Continued.

UNRIGGED VESSELS—Continued.

Official No.	Name of vessel.	Gross tonnage.	Why removed.	Official No.	Name of vessel.	Gross tonnage.	Why removed.
162262	No. 8.....	196	Abandoned.	58010	Salmon.....	8	Abandoned.
164056	No. 8.....	385	Do.	164970	Sea Drift.....	190	Exempt.
165739	No. 11.....	372	Do.	58129	Behome No. 3.....	17	Abandoned.
162884	No. 15.....	222	Do.	162201	Shakan.....	51	Do.
164120	No. 18.....	35	Do.	167887	Shorty.....	15	Do.
67277	No. 42.....	181	Exempt.	166403	Sibley Ferry.....	17	Do.
67281	No. 44.....	157	Do.	165093	SIXTY ONE.....	427	Exempt.
163080	O. K.....	8	Abandoned.	168220	Smiley.....	7	Abandoned.
164697	Olsen's Scow.....	16	Do.	167206	Smith Ferry.....	7	Do.
165291	Orca.....	24	Do.	166619	Spence's Ferry.....	6	Do.
53247	Owan Brady.....	275	Do.	58088	Star No. 44.....	24	Do.
160935	P. O. O. Co. No. VII.....	79	Do.	162766	Stella R.....	319	Exempt.
167672	P. D. Co. 7.....	73	Cuban.	162481	Stonega No. 1.....	430	Inland waters.
54503	P. L. Co. A.....	126	Abandoned.	62970	Stonega No. 2.....	397	Do.
54586	P. L. Co. No. 1.....	22	Do.	162728	Tamarack.....	17	Exempt.
54587	P. L. Co. No. 2.....	22	Do.	56503	Teddy.....	18	Abandoned.
56612	P. P. and N. Co. No. 4.....	16	Do.	59504	Thomas.....	15	Do.
163455	P. S. W. P. Co. No. 4.....	66	Do.	165338	Thomas L. Tucker, jr.....	118	Do.
163457	P. S. W. P. Co. No. 6.....	66	Do.	168044	Toadsuck Ferry.....	9	Do.
54567	P. T. P. Co. No. 1.....	26	Do.	60480	Tom.....	29	Do.
168246	P. T. T. No. 2.....	111	Do.	162299	Utah.....	231	Do.
165709	Panama.....	216	Exempt.	61167	Venus.....	177	Exempt.
164659	Pangborn.....	243	Do.	165652	Vermont.....	194	Abandoned.
162302	Patrick Hale.....	337	Do.	61163	Violet May.....	130	Exempt.
164442	Pelik.....	26	Abandoned.	164638	W. No. 1.....	82	Abandoned.
54521	Peter M. Jacobia.....	333	Exempt.	168920	W. D. D. Dredge No. 1.....	22	Do.
162852	Picton Island No. 1.....	57	Abandoned.	163172	W. S.....	106	Exempt.
162770	Pilgrim.....	148	Do.	165577	W. T. & B. Co. 41.....	16	Abandoned.
166093	Pleasant Hours.....	6	Do.	164067	W. T. & B. Co. 49.....	185	Do.
54530	Porpoise.....	5	Do.	63090	W. A. Carle.....	274	Do.
164968	Port O'Connor.....	190	Do.	163064	W. G. Hillman.....	23	Do.
54517	Pottsville.....	217	Exempt.	164809	W. H. E. Bravender.....	208	Exempt.
56029	Queen City No. 3.....	47	Abandoned.	165438	Walter Moore.....	224	Do.
162474	Raze No. 1.....	44	Do.	262275	Watson.....	225	Do.
162475	Raze No. 2.....	44	Do.	162067	Weber Brothers.....	11	Abandoned.
162476	Raze No. 3.....	46	Do.	164770	Whitahall.....	100	Do.
162477	Raze No. 4.....	45	Do.	165800	Wm. C. Mott.....	247	Exempt.
162472	Red Tiger.....	467	Do.	162134	Wm. H. Mosco.....	213	Do.
165691	Regal.....	209	Exempt.	166420	William R.....	106	Abandoned.
56675	Reld.....	7	Abandoned.	165696	William V. Sullivan.....	321	Exempt.
163281	Restless.....	392	Exempt.	162060	Willie Cuihan.....	144	Do.
165345	Hex.....	6	Abandoned.	63009	Withlacoochee No. 1.....	349	Do.
165654	RICHARD B. MELLON.....	618	United States.	63018	Withlacoochee No. 2.....	163	Abandoned.
164616	Rockaway.....	398	Exempt.	63074	Withlacoochee No. 3.....	226	United States.
164969	Hockport.....	190	Do.	63079	Withlacoochee No. 7.....	181	Abandoned.
163784	Rose No. 3.....	15	Abandoned.	162110	Withlacoochee No. 8.....	381	Do.
167107	Rugby.....	8	Do.	162111	Withlacoochee No. 12.....	173	Do.
168252	Ruth.....	40	Exempt.	162111	Withlacoochee No. 13.....	173	United States.
58122	S. B. No. 1.....	61	Abandoned.	162296	Withlacoochee No. 14.....	173	Abandoned.
166362	S. H. Morey.....	103	Do.	162999	Withlacoochee No. 15.....	291	Do.
117069	S. W. Hollister.....	36	Do.	162755	Withlacoochee No. 16.....	291	Do.
58102	S. and B. No. 1.....	160	Do.	163045	Withlacoochee No. 18.....	93	Do.
167628	St. M.....	8	Do.	165689	Wykaham.....	217	Exempt.
				65062	Yale Blue.....	339	Abandoned.

SEAGOING MERCHANT STEAM VESSELS OF 500 GROSS TONS AND OVER FITTED FOR BURNING OIL FUEL.

(Corrected to June 30, 1924.)

Name of vessel.	Gross tons.	Bunker capacity.	Cruising radius.	Name of owner.	Home port.	Address.
A. A. Daugherty (tank).....	3,518	33,360	2,600	National Oil Transport Co. (Me.).....	Port Arthur, Tex.	Orange, Tex.
A. O. Bedford (tank).....	9,485	442,000	10,780	Standard Oil Co. (N. J.).....	New York, N. Y.	26 Broadway.
A. L. Kent.....	5,849	347,000	9,000	Mystic Steamship Co. (Mass.).....	do.	111 Devonshire Street.
Abangares.....	4,572	229,400	7,500	United Fruit S. S. Co. (Del.).....	New York, N. Y.	17 Battery Place.
Abercos.....	6,076	456,625	7,913	U. S. Shipping Board.....	Portland, Oreg.	514 Spaulding Building.
Ablanet.....	2,545	196,300	7,000	do.	Newark, N. J.	do.
Abraham Lincoln.....	7,650	310,858	6,000	do.	Philadelphia, Pa.	136 South Sixteenth Street.
Abzon.....	4,870	364,738	9,072	do.	New York, N. Y.	Customhouse.
Accomas.....	5,274	299,704	7,812	do.	Los Angeles, Calif.	do.
Acme (tank).....	6,878	515,910	13,752	Standard Transportation Co. (Del.).....	New York, N. Y.	26 Broadway.
Admiral Dewey.....	2,104	96,994	3,300	Pacific Steamship Co. (Me.).....	Tacoma, Wash.	Arthur Rust Building.
Admiral Evans.....	2,140	108,428	4,664	do.	do.	Do.
Admiral Farragut.....	2,141	94,252	3,174	do.	do.	Do.
Admiral Flske.....	2,432	165,186	7,560	do.	do.	Do.
Admiral Rodman.....	1,101	15,900	1,600	do.	do.	Do.
Admiral Rogers.....	2,277	124,404	4,862	do.	do.	Do.
Admiral Rowley.....	2,104	46,988	4,300	do.	do.	Do.
Admiral Sebree.....	2,446	181,366	9,611	Pacific Alaska Navigation Co. (Me.).....	do.	Do.
Admiral Watson.....	2,009	103,426	5,234	Pacific Steamship Co. (Me.).....	do.	Do.
Afel.....	5,753	344,943	9,000	U. S. Shipping Board.....	Philadelphia, Pa.	136 South Sixteenth Street.
Afoundria.....	5,590	344,943	9,000	do.	do.	Do.
Agawan.....	3,282	183,493	6,800	do.	Newark, N. J.	do.
Agwibay (tank).....	7,992	418,969	10,300	Quaranty Trust Co. (N. Y.).....	New York, N. Y.	140 Broadway.
Agwidale.....	5,060	418,969	10,300	Mallory Steamship Co. (Me.).....	do.	Pier 35, North River.
Agwihavre (tank).....	8,862	554,188	12,880	Atlantic, Gulf & West Indies S. S. Lines (Me.).....	do.	25 Broadway.
Agwihako (tank).....	7,815	140,000	10,000	do.	do.	Do.
Agwimars (tank).....	6,771	370,000	12,000	do.	do.	Do.
Agwimex (tank).....	8,862	554,188	12,880	do.	do.	Do.
Agwimoon (tank).....	6,784	140,000	5,000	do.	do.	Do.
Agwipoon (tank).....	8,024	418,969	10,690	Quaranty Trust Co. (N. Y.).....	do.	140 Broadway.
Agwisca (tank).....	8,013	418,969	10,824	Atlantic, Gulf & West Indies S. S. Lines (Me.).....	do.	25 Broadway.
Agwismitth (tank).....	10,388	565,000	10,500	do.	do.	Do.
Agwistar.....	4,661	338,334	9,500	New York & Cuba Mail S. S. Co. (Me.).....	do.	Foot of Wall Street.
Agwistone (tank).....	10,388	336,000	10,000	Atlantic, Gulf & West Indies S. S. Lines (Me.).....	do.	25 Broadway.
Agwisun (tank).....	6,784	515,140	17,000	do.	do.	Do.
Agworld (tank).....	6,771	509,950	17,000	do.	do.	Do.
Aia.....	5,076	536,403	14,500	U. S. Shipping Board.....	Philadelphia, Pa.	136 South Sixteenth Street.
Aabama (tank).....	2,801	90,500	3,075	Texas Co. (Tex.).....	Port Arthur, Tex.	Hook 29.
Aaddin (tank).....	6,882	406,800	11,000	Standard Transportation Co. (Del.).....	New York, N. Y.	26 Broadway.
Aameda.....	2,158	206,320	4,471	Alaska Steamship Co. (Nev.).....	do.	120 Broadway.
Alameda.....	7,064	400,000	10,111	Harold L. Arnold.....	Los Angeles, Calif.	do.
Alamoa.....	3,545	183,493	6,800	U. S. Shipping Board.....	Newark, N. J.	do.
Alaska.....	4,558	249,000	3,720	Alaska Steamship Co. (Nev.).....	New York, N. Y.	Do.
Alaskan.....	8,536	642,100	14,920	American-Hawaiian Steamship Co. (N. J.).....	do.	8 Bridge Street.
Albert Jeffers.....	5,786	313,215	7,600	Garland Steamship Co. (N. Y.).....	do.	511 Fifth Avenue
Albert E. Watts (tank).....	7,137	414,690	13,500	Sinclair Navigation Co. (Del.).....	do.	120 Broadway.
Alcona.....	3,545	183,493	6,800	U. S. Shipping Board.....	Newark, N. J.	do.
Alden Anderson (tank).....	6,367	400,000	11,500	Associated Oil Co. (Calif.).....	San Francisco, Calif.	Associated Oil Building.
Alglo.....	5,496	556,403	13,500	U. S. Shipping Board.....	Philadelphia, Pa.	136 South Sixteenth Street.
Algonquin (tank).....	7,229	538,946	7,617	Standard Transportation Co. (Del.).....	New York, N. Y.	26 Broadway.
Alleghany.....	6,486	169,157	4,500	Merchants & Miners Transportation Co. (Md.).....	Baltimore, Md.	112 South Gay Street.
Allentown (tank).....	4,908	368,196	11,300	U. S. Shipping Board.....	Philadelphia, Pa.	136 South Sixteenth Street.
Alliance.....	916	28,580	3,648	Gulf Mail Steamship Co.....	San Francisco, Calif.	1 Drumm Street.
Allies.....	3,558	183,493	6,800	U. S. Shipping Board.....	Newark, N. J.	do.
Alloway.....	6,113	504,114	15,787	do.	San Francisco, Calif.	369 Pine Street.
Alvarado.....	1,994	96,790	4,300	Budden & Heltmann Lumber Co. (Calif.).....	do.	1950 Third Street.
Ambidge.....	6,681	440,608	14,000	U. S. Shipping Board.....	Newark, N. J.	do.
Americas.....	5,930	545,643	13,100	do.	Philadelphia, Pa.	136 South Sixteenth Street.
American Banker.....	7,450	500,000	10,000	do.	New York, N. Y.	Customhouse.
American Farmer.....	7,430	500,000	10,000	do.	do.	Do.
American Legion.....	13,736	990,000	40,500	do.	Philadelphia, Pa.	136 South Sixteenth Street.
American Merchant.....	7,430	500,000	10,000	do.	New York, N. Y.	Customhouse.
American Press.....	5,135	344,963	9,000	do.	Philadelphia, Pa.	136 South Sixteenth Street.
American Shipper.....	7,430	500,000	10,000	do.	New York, N. Y.	Customhouse.
American Star.....	5,268	429,000	5,000	American Star Line (N. Y.).....	do.	26 Beaver Street.
American Trader.....	7,430	500,000	10,000	U. S. Shipping Board.....	do.	Customhouse.
Anahuao (tank).....	7,863	314,300	1,800	Atlantic Refining Co. (Pa.).....	Philadelphia, Pa.	269 South Broad Street.
Ancon.....	9,315	368,906	7,488	Panama Railroad Co. (N. Y.).....	do.	24 State Street.
Andrea F. Luokenbach.....	10,725	763,000	14,580	Luokenbach Steamship Co. (Del.).....	New York, N. Y.	44 Whitehall Street.
Andrew Jackson.....	7,746	310,868	6,000	U. S. Shipping Board.....	Philadelphia, Pa.	136 South Sixteenth Street.
Aniwa.....	6,012	504,114	14,090	do.	San Francisco, Calif.	369 Pine Street.
Anna E. Morse.....	6,057	472,740	11,088	do.	Alexandria, Va.	do.

SEAGOING MERCHANT STEAM VESSELS OF 500 GROSS TONS AND OVER FITTED FOR BURNING OIL FUEL—Continued.

Name of vessel.	Gross tons.	Bunker capacity.	Cruising radius.	Name of owner.	Home port.	Address.
Anno Hanffy.....	1,343	55,440	3,360	J. R. Hanffy Co. (Calif.).....	San Francisco, Calif.....	24 Market Street.
Annette Rolph.....	2,361	48,720	2,780	Rolph Navigation & Coal Co. (Calif.).....	do.....	60 California Street.
Anniston.....	3,545	183,493	6,800	U. S. Shipping Board.....	Newark, N. J.....	
Anniston City.....	5,680	435,915	11,400	United States Steel Products Co. (N. J.).....	New York, N. Y.....	30 Church Street.
Anthracite Bridge.....	3,283	198,800	7,000	U. S. Shipping Board.....	Newark, N. J.....	
Antietam (tank).....	6,972	223,926	5,767	Antietam Steamship Corp. (Del.).....	Philadelphia, Pa.....	Delaware Avenue and Taskor Street.
Antinous.....	6,094	612,018	17,100	U. S. Shipping Board.....	Portland, Oreg.....	514 Spaulding Building.
Apache.....	4,145	91,368	2,000	Olydo Steamship Co. (Me.).....	New York, N. Y.....	Pier 36, North River.
Aquarius.....	6,094	612,018	17,100	U. S. Shipping Board.....	do.....	Customhouse.
Aquidaban.....	1,025	56,074	5,100	International Products Steamship Co. (Del.).....	do.....	120 Broadway.
Araphoe.....	4,145	91,360	2,000	Olydo Steamship Co. (Me.).....	do.....	Pier 36, North River
Archer.....	7,610	369,615	9,134	U. S. Shipping Board.....	San Francisco, Calif.....	309 Pine Street.
Arcturus.....	6,094	612,018	17,100	do.....	New York, N. Y.....	Customhouse.
Arden.....	5,976	550,403	14,500	do.....	Philadelphia, Pa.....	136 South Sixteenth Street.
Ardmore (tank).....	7,035	371,000	13,100	Standard Oil Co. (N. J.).....	New York, N. Y.....	20 Broadway.
Argon (tank).....	6,952	280,710	7,645	Standard Transportation Co. (Del.).....	do.....	Do.
Argosy.....	4,995	344,963	2,000	U. S. Shipping Board.....	Philadelphia, Pa.....	136 South Sixteenth Street.
Argo (tank).....	6,952	280,710	7,645	Standard Transportation Co. (Del.).....	New York, N. Y.....	28 Broadway.
Arizona.....	8,511	618,150	14,718	American-Hawaiian Steamship Co. (N. J.).....	do.....	8 Bridge Street.
Arizona.....	5,517	550,403	7,920	U. S. Shipping Board.....	Philadelphia, Pa.....	136 South Sixteenth Street.
Artigas.....	5,161	344,963	0,000	do.....	do.....	Do.
Aryan (tank).....	6,784	438,000	13,104	Texas Co. (Tex.).....	Port Arthur, Tex.....	Dock 29.
Asabeth.....	3,545	198,800	7,000	U. S. Shipping Board.....	Newark, N. J.....	
Ashbee.....	3,421	313,270	9,000	New York Shipbuilding Corp. (N. Y.).....	Philadelphia, Pa.....	Camden, N. J.
Ashland County.....	2,592	191,980	8,270	U. S. Shipping Board.....	New York, N. Y.....	Customhouse.
Askawake.....	6,148	467,303	10,085	do.....	Seattle, Wash.....	Securities Building.
Asquam.....	3,545	198,800	7,000	do.....	Newark, N. J.....	
Assnippi.....	3,545	198,800	7,000	do.....	do.....	do.
Astoria.....	2,071	217,916	10,344	Hammond Lumber Co. (Del.).....	San Francisco, Calif.....	New Hall Building.
Astral (tank).....	8,053	356,730	9,377	Standard Transportation Co. (Del.).....	New York, N. Y.....	26 Broadway.
Atenas.....	4,572	250,000	7,000	United Fruit Steamship Corp. (Del.).....	do.....	17 Battery Place.
Atlanta City.....	5,686	414,834	12,002	United States Steel Products Co. (N. J.).....	do.....	30 Church Street.
Atlanta of Texas.....	3,545	315,712	11,864	U. S. Shipping Board.....	Mobile, Ala.....	
Atlantio.....	5,324	577,736	15,248	Argonaut Steamship Co. (N. Y.).....	New York, N. Y.....	26 Beaver Street.
Atlantio Sun (tank).....	6,666	428,841	11,000	Sun Oil Co. (Pa.).....	Philadelphia, Pa.....	Finance Building.
Atlas (tank).....	2,005	137,298	6,528	Standard Oil Co. (Calif.).....	San Francisco, Calif.....	Standard Oil Building.
Auditor.....	5,603	320,340	7,920	U. S. Shipping Board.....	Philadelphia, Pa.....	136 South Sixteenth Street.
Avalon.....	881	33,600	1,800	Hart-Wood Lumber Co. (Calif.).....	San Francisco, Calif.....	1 Drumm Street.
Avondale (tank).....	5,731	257,700	8,000	U. S. Shipping Board.....	Philadelphia, Pa.....	136 South Sixteenth Street.
Baccarat.....	2,283	124,168	3,600	Independent S. S. Co. (Del.).....	Detroit, Mich.....	Foot of Orleans Street.
Back Bay.....	2,382	202,444	8,889	Rutland-Lake Michigan Transit Co. (Del.).....	Chicago, Ill.....	208 South La Salle Street.
Bakersfield.....	5,545	463,400	13,154	U. S. Shipping Board.....	Los Angeles, Calif.....	
Baldhutte (tank).....	6,449	317,587	8,006	do.....	Boston, Mass.....	45 Broad Street.
Baldhill (tank).....	6,413	312,472	8,006	do.....	do.....	Do.
Bandon.....	6,042	21,000	1,500	Moore Mill & Lumber Co. (Oreg.).....	San Francisco, Calif.....	617 Foxcroft Building.
Baracoa.....	2,599	199,980	8,270	Colombian Steamship Co. (Del.).....	New York, N. Y.....	17 Battery Place.
Barbara O.....	1,240	50,400	4,040	W. R. Chamberlin.....	San Francisco, Calif.....	Balfour Building.
Bartholomew.....	2,598	199,231	8,071	U. S. Shipping Board.....	New York, N. Y.....	Customhouse.
Baton Rouge (tank).....	4,973	357,420	6,000	Standard Oil Co. (N. J.).....	do.....	26 Broadway.
Bavington.....	5,539	320,340	7,920	U. S. Shipping Board.....	Philadelphia, Pa.....	136 South Sixteenth Street.
Bay Head.....	3,257	198,800	7,000	Standard Oil Co. (N. J.).....	Newark, N. J.....	
Bayou Chico.....	5,401	540,900	13,100	do.....	Pensacola, Fla.....	
Baytown (tank).....	2,630	Humble Oil & Refining Co. (Tex.).....	Houston, Tex.....	
Bayway (tank).....	5,983	313,000	13,200	Standard Oil Co. (N. J.).....	New York, N. Y.....	26 Broadway.
Beaconlight (tank).....	6,034	538,946	7,700	Beacon Oil Co. (Mass.).....	Boston, Mass.....	111 Devonshire Street.
Beaconoff (tank).....	7,058	250,200	6,000	do.....	do.....	Do.
Bearport.....	6,078	456,625	8,568	U. S. Shipping Board.....	Portland, Oreg.....	514 Spaulding Building.
Beatrice.....	8,450	226,800	10,000	A. H. Bull Steamship Co. (N. J.).....	New York, N. Y.....	40 West Street.
Belfast.....	2,157	37,212	10,000	Eastern S. S. Lines (Mass.).....	Boston, Mass.....	India Wharf.
Belfort.....	6,620	451,584	13,700	U. S. Shipping Board.....	Newark, N. J.....	
Belluckio.....	6,207	482,000	13,700	do.....	do.....	do.
Benjamin Browster (tank).....	6,050	278,000	8,560	Standard Oil Co. (N. J.).....	New York, N. Y.....	26 Broadway.
Benoni.....	6,330	290,556	8,200	U. S. Shipping Board.....	Baltimore, Md.....	Coca Cola Building.
Bensalem.....	5,513	324,063	8,522	do.....	Philadelphia, Pa.....	136 South Sixteenth Street.
Berkshire.....	5,480	159,157	4,500	Merchants & Miners Transportation Co. (Md.).....	Baltimore, Md.....	112 South Gay Street.
Bert E. Inany.....	2,360	197,400	11,400	F. H. Ransom.....	Portland, Oreg.....	Twenty-first and Front Streets.
Bessemer (tank).....	4,923	363,195	11,500	U. S. Shipping Board.....	Philadelphia, Pa.....	136 South Sixteenth Street.
Bessemer City.....	5,056	414,831	12,000	United States Steel Products Co. (N. J.).....	New York, N. Y.....	30 Church Street.
Bethlehem Bridge.....	3,545	198,800	7,000	U. S. Shipping Board.....	Newark, N. J.....	
Bethlehem (tank).....	7,366	407,088	8,820	do.....	Baltimore, Md.....	Coca Cola Building.
Bethore.....	8,257	602,000	13,000	Guaranty Trust Co. (N. Y.).....	New York, N. Y.....	40 Broadway.
Betsy Holl.....	6,059	473,740	11,088	U. S. Shipping Board.....	Alexandria, Va.....	
Betterton (tank).....	7,366	407,088	8,820	do.....	Baltimore, Md.....	Coca-Cola Building.
Bibco.....	5,107	344,963	9,000	do.....	Philadelphia, Pa.....	136 South Sixteenth Street.
Bird City.....	4,983	344,963	9,000	do.....	do.....	Do.
Birkenhead (tank).....	6,960	452,214	6,000	Vacuum Oil Co. (N. Y.).....	New York, N. Y.....	61 Broadway.
Birmingham City.....	6,032	441,850	15,200	United States Steel Products Co. (N. J.).....	do.....	30 Church Street.
Blair.....	4,071	344,963	9,000	U. S. Shipping Board.....	Philadelphia, Pa.....	136 South Sixteenth Street.
Blue Triangle.....	5,120	344,963	9,000	do.....	do.....	Do.

SEAGOING MERCHANT STEAM VESSELS OF 500 GROSS TONS AND OVER FITTED FOR BURNING OIL FUEL—Continued.

Name of vessel.	Gross tons.	Bunker capacity.	Cruising radius.	Name of owner.	Home port.	Address.
		<i>Gallons.</i>	<i>Miles.</i>			
Bogota.....	2,627	191,980	8,270	Colombian S. S. Co. (Del.)	New York, N. Y.	17 Battery Place.
Bohemian Club (tank).....	6,882	262,400	7,312	Atlantic Refining Co. (Pa.)	Philadelphia, Pa.	260 South Broad Street.
Bollivar.....	2,906	191,980	8,270	Colombian S. S. Co. (Del.)	New York, N. Y.	17 Battery Place.
Bonnie Brook.....	5,976	656,403	14,600	U. S. Shipping Board	Philadelphia, Pa.	136 South Sixteenth Street.
Boston.....	4,989	94,979	1,650	Eastern Steamship Lines (Mo.)	Boston, Mass.	India Wharf.
Boston Bridge.....	3,257	193,800	7,000	U. S. Shipping Board	Newark, N. J.	
Bound Brook.....	3,283	198,800	6,900	do	do	
Brabant (tank).....	2,773	177,670	9,448	Texas Co. (Tex.)	Port Arthur, Tex.	Dock 29.
Braddock.....	6,629	462,090	9,683	U. S. Shipping Board	Newark, N. J.	
Brandywine (tank).....	4,969	363,195	11,600	do	Philadelphia, Pa.	136 South Sixteenth Street.
Brasher.....	3,256	198,800	7,090	do	Newark, N. J.	
Brave Coeur.....	6,458	683,993	15,483	do	Seattle, Wash.	Securities Building.
Bridgetown.....	2,559	191,128	4,000	Colombian Steamship Co. (Del.)	New York, N. Y.	17 Battery Place.
Brilliant (tank).....	2,486	107,160	3,510	Standard Transportation Co. (Del.)	do	26 Broadway.
Brindilla (tank).....	4,324	107,160	3,510	Marlo Oil Co.	do	29 Broadway.
Broad Arrow (tank).....	7,795	356,730	9,108	Standard Transportation Co. (Del.)	do	do
Brookdale.....	5,935	63,000	3,000	William W. Mitchell	Seattle, Wash.	1211 I. G. Smith Building.
Brookings.....	2,827	180,600	9,600	California & Oregon Lumber Co. (Del.)	San Francisco, Calif.	2 Pino Street.
Brookline.....	5,632	505,000	12,000	U. S. Shipping Board	Portsmouth, N. H.	
Brunswick.....	15,120	16,120	4,412	National Steamship Co. (Calif.)	San Francisco, Calif.	Crocker Building.
Brush.....	5,114	321,093	10,184	U. S. Shipping Board	Philadelphia, Pa.	136 South Sixteenth Street.
Bufoer.....	4,804	235,200	7,000	Fred Linderman	San Francisco, Calif.	110 Market Street.
Buffalo Bridge.....	3,315	198,800	7,000	U. S. Shipping Board	Newark, N. J.	
Burnwell (tank).....	6,771	305,785	8,000	do	Philadelphia, Pa.	136 South Sixteenth Street.
Byron D. Benson (tank).....	8,211	350,648	15,950	Tide Water Oil Co. (N. J.)	New York, N. Y.	11 Broadway.
O. A. Canfield (tank).....	6,156	203,448	5,600	Pan-American Petroleum & Transport Co. (Del.)	Los Angeles, Calif.	1015 Security Building.
O. A. Snider.....	2,783	126,000	4,000	Union Sulphur Co. (N. J.)	New York, N. Y.	33 Rector Street.
Ocabagon.....	6,107	320,340	7,920	U. S. Shipping Board	Philadelphia, Pa.	136 South Sixteenth Street.
Cabrille (tank).....	6,080	216,067	5,702	do	Wilmington, Del.	
Cacloue.....	6,284	40,000	8,000	Grace Steamship Co. (Del.)	New York, N. Y.	7 Hanover Square.
Cadarotta.....	2,648	188,354	9,419	Chas. W. Cook	San Francisco, Calif.	24 California Street.
Caddo (tank).....	6,223	318,000	9,330	Standard Oil Co. (N. J.)	New York, N. Y.	26 Broadway.
Caddopeak.....	2,865	188,354	9,419	Chas. W. Cook	San Francisco, Calif.	24 California Street.
Calameres.....	7,244	500,362	7,800	United Fruit Steamship Corp. (Del.)	New York, N. Y.	17 Battery Place.
Calawall.....	7,270	393,960	9,000	Los Angeles Steamship Co. (Calif.)	Los Angeles, Calif.	Wilmington, Calif.
Callabessa.....	2,220	170,495	5,000	Callabessa Steamship Corp. (Del.)	New York, N. Y.	61 Broadway.
Calno.....	3,283	198,800	7,300	U. S. Shipping Board	Newark, N. J.	
Caloria (tank).....	4,095	254,000	9,730	Standard Fruit & Steamship Co.	New Orleans, La.	Q. & C. Building.
Calvin Austin.....	3,826			Eastern S. S. Lines (Mass.)	Boston, Mass.	India Wharf.
Camaguey.....	3,402	155,120	10,000	New York & Cuba Mail S. S. Co. (Me.)	New York, N. Y.	Foot Wall Street.
Cambridge.....	3,283	198,800	7,000	U. S. Shipping Board	Newark, N. J.	
Camden (tank).....	6,653	353,623	8,000	United Fruit Tanker Corp. (Del.)	New York, N. Y.	17 Battery Place.
Camden.....	2,153	186,999	700	Eastern Steamship Lines (Mass.)	Boston, Mass.	India Wharf.
Cananova.....	1,925	91,700	4,800	Cananova S. S. Corp. (Del.)	New York, N. Y.	61 Broadway.
Cansuinet.....	5,996	463,428	7,000	U. S. Shipping Board	San Francisco, Calif.	360 Pine Street.
Caoba.....	683	25,460	2,112	Sudden & Christenson (Calif.)	do	230 California Street.
Cape Ann (tank).....	7,311	202,400	7,220	Cape Steamship Co. (Del.)	Philadelphia, Pa.	Lafayette Building.
Cape Cod.....	7,017	262,400	7,000	do	do	do
Cape Henlopen (tank).....	7,069	468,148	13,400	do	do	do
Capillo.....	5,135	344,963	9,000	U. S. Shipping Board	do	136 South Sixteenth Street.
Capital of Nebraska.....	3,846	316,712	11,884	do	Mobile, Ala.	
Captain A. F. Lucas (tank).....	4,188	384,600	11,617	Standard Oil Co. (Calif.)	San Francisco, Calif.	Standard Oil Building.
Capulin.....	5,643	344,963	9,000	U. S. Shipping Board	Philadelphia, Pa.	136 South Sixteenth Street.
Carabobo.....	2,916	194,000	7,750	Atlantic & Caribbean Steam Navigation Co. (Del.)	Wilmington, Del.	du Pont Building.
Cardonia.....	6,104	344,963	9,000	U. S. Shipping Board	Philadelphia, Pa.	136 South Sixteenth Street.
Carenco.....	5,109	344,963	9,000	do	do	do
Carlos.....	865	29,148	1,500	Donovan Steamship Co. (Calif.)	San Francisco, Calif.	260 California Street.
Carlton.....	5,127	344,963	9,000	U. S. Shipping Board	Philadelphia, Pa.	136 South Sixteenth Street.
Carmel.....	3,613	28,992	2,852	Sudden & Christenson (Calif.)	San Francisco, Calif.	230 California Street.
Carrollmas.....	3,613	342,048	13,800	Carrollmas Steamship Corp. (Del.)	Charleston, S. C.	
Carrolyn.....	3,209	147,000	7,200	A. H. Bull Steamship Co. (N. J.)	New York, N. Y.	40 West Street.
Carriak.....	6,104	344,963	9,000	U. S. Shipping Board	Philadelphia, Pa.	136 South Sixteenth Street.
Carriak (tank).....	5,030	344,963	9,000	Cuba Distilling Co. (W. Va.)	Baltimore, Md.	Curtis Bay, Md.
Carroll.....	4,535	212,652	5,100	United Fruit Steamship Corp. (Del.)	New York, N. Y.	17 Battery Place.
Carriago.....	4,611	243,760	6,600	do	do	do
Cascade.....	1,853	109,200	5,500	E. K. Lumber Co. (Calif.)	San Francisco, Calif.	1 Drumm Street.
Casuy.....	5,017	344,963	9,000	U. S. Shipping Board	Philadelphia, Pa.	136 South Sixteenth Street.
Caspar.....	6,448	28,224	2,550	Caspar Lumber Co. (Calif.)	San Francisco, Calif.	807-812 Kohn Building.
Casper.....	4,975	344,963	9,000	U. S. Shipping Board	Philadelphia, Pa.	136 South Sixteenth Street.
Cassimir (tank).....	5,030	344,963	9,000	Cuba Distilling Co. (W. Va.)	Baltimore, Md.	Curtis Bay, Md.
Castana (tank).....	5,030	344,963	9,000	U. S. Shipping Board	Philadelphia, Pa.	136 South Sixteenth Street.
Catahoula (tank).....	5,030	344,963	9,000	Cuba Distilling Co. (W. Va.)	Baltimore, Md.	Curtis Bay, Md.
Catherino.....	2,121	147,000	8,000	A. H. Bull Steamship Co. (Del.)	New York, N. Y.	40 West Street.
Catherine D.....	2,224	75,600	4,200	Pacific-American Fisheries (Mo.)	Seattle, Wash.	Bellingham, Wash.
Cathlamet.....	5,869	597,954	15,364	U. S. Shipping Board	do	Securities Building.
Cathwood (tank).....	7,072	538,946	7,700	Union Oil Co. (Calif.)	Los Angeles, Calif.	Union Oil Building.
Cauto.....	3,570	308,236	5,000	New York & Cuba Mail Steamship Co. (Me.)	New York, N. Y.	Foot Wall Street.
Cayo Mambi.....	1,025	91,700	4,800	Cayo Mambi Steamship Corp. (Del.)	New York, N. Y.	61 Broadway.

SEAGOING MERCHANT STEAM VESSELS OF 500 GROSS TONS AND OVER FITTED FOR BURNING OIL FUEL—Continued.

Name of vessel.	Gross tons.	Bunker capacity.	Cruising radius.	Name of owner.	Home port.	Address.
Cecil County (tank).....	7,641	<i>Gallons.</i> 389,466	<i>Miles.</i> 7,641	U. S. Shipping Board.....	Baltimore, Md.....	Coca-Cola Building. 62 Broadway.
Cedarhurst (tank).....	6,030	344,963	9,000	American Italian Steamship Co. (Del.).....	New York, N. Y.....	1 Drumm Street.
Cello.....	943	33,561	3,318	Chas. R. McCormick Co. (Calif.).....	San Francisco, Calif.....	39 Cortlandt Street.
Centaurus.....	5,650	354,000	5,643	Planet Steamship Corp. (Me.).....	New York, N. Y.....	1015 Security Building.
Cerro Azul (tank).....	8,876	554,188	12,800	Pan-American Petroleum & Transport Co. (Del.).....	Los Angeles, Calif.....	Do.
Cerro Ebano (tank).....	8,880	554,188	12,800	do.....	do.....	110 Market Street.
Charles Christanson.....	8,839	32,508	2,448	Western Mercantile Corp. (Calif.).....	San Francisco, Calif.....	26 Broadway.
Charles Pratt (tank).....	8,982	475,000	12,100	Standard Oil Co. (N. J.).....	New York, N. Y.....	1015 Security Building.
Charles E. Harwood (tank).....	2,990	94,688	94,688	Pan-American Petroleum & Transportation Co. (Del.).....	Los Angeles, Calif.....	Do.
Charles H. Cramp.....	6,220	600,000	14,900	Nautilus Steamship Corp. (N. Y.).....	New York, N. Y.....	26 Beaver Street.
Charles M. Everest (tank).....	5,372	297,900	7,400	Vacuum Oil Co. (N. Y.).....	do.....	61 Broadway.
Charles R. McCormick.....	6,094	612,018	17,100	McCormick Intercoastal Steamship Co. (Calif.).....	San Francisco, Calif.....	1 Drumm Street.
Charlot.....	3,280	198,800	6,800	U. S. Shipping Board.....	Newark, N. J.....	Do.
Chattanooga.....	3,545	198,800	6,800	do.....	do.....	Do.
Chattanooga City.....	5,686	414,834	12,000	United States Steel Products Co. (N. J.).....	New York, N. Y.....	80 Church Street.
Chepedoc.....	6,035	467,964	12,513	U. S. Shipping Board.....	Seattle, Wash.....	Securities Building.
Chester Kiwanis.....	5,502	545,643	7,500	do.....	Philadelphia, Pa.....	136 South Sixteenth Street.
Chester Sun (tank).....	6,669	380,800	9,000	Sun Oil Co. (N. J.).....	do.....	Finance Building.
Chester Valley.....	5,590	344,963	9,000	U. S. Shipping Board.....	do.....	136 South Sixteenth Street.
Chestnut Hill (tank).....	4,935	265,826	7,418	do.....	do.....	Do.
Chetopa.....	3,545	183,463	6,800	do.....	Newark, N. J.....	Do.
Chiloago Bridge.....	3,289	183,463	6,800	do.....	do.....	Do.
Chickamauga.....	3,853	343,272	10,000	do.....	Jacksonville, Fla.....	136 South Sixteenth Street.
Chickasaw.....	4,948	344,963	9,000	do.....	Philadelphia, Pa.....	Securities Building.
Chicomco.....	6,032	467,964	12,513	do.....	Seattle, Wash.....	140 Broadway.
Chilore.....	13,154	502,819	6,541	Guaranty Trust Co. (N. Y.).....	New York, N. Y.....	26 Broadway.
China Arrow (tank).....	8,403	418,950	9,000	Standard Transportation Co. (Del.).....	do.....	39 Cortlandt Street.
Chincha.....	6,348	735,000	22,000	Planet Steamship Corp. (Me.).....	do.....	369 Pine Street.
Chipchong.....	6,163	504,743	2,120	U. S. Shipping Board.....	San Francisco, Calif.....	Colman Dock.
Chippewa.....	1,111	12,940	656	Pugot Sound Navigation Co. (Nev.).....	Seattle, Wash.....	39 Cortlandt Street.
Circinus.....	5,567	351,000	11,000	Planet Steamship Corp. (Me.).....	New York, N. Y.....	136 South Sixteenth Street.
City of Alma.....	5,530	556,403	7,920	U. S. Shipping Board.....	Philadelphia, Pa.....	Do.
City of Alton.....	5,590	344,963	9,000	do.....	do.....	369 Pine Street.
City of Berkeley.....	6,039	445,203	12,000	do.....	San Francisco, Calif.....	Colman Dock.
City of Bremerton.....	510	7,980	400	Pugot Sound Navigation Co. (Nev.).....	Seattle, Wash.....	Foot of Fourth Street.
City of Camden.....	730	4,460	280	Wilmington Steamship Co. (N. J.).....	Wilmington, Del.....	431 Commercial Trust Building.
City of Dahlart.....	5,841	352,976	13,300	U. S. Shipping Board.....	Tampa, Fla.....	Hibernia Building.
City of Dallas.....	2,559	180,684	7,570	Southern Steamship Co. (Del.).....	Philadelphia, Pa.....	614 Spalding Building.
City of Elwood.....	6,171	447,699	10,100	U. S. Shipping Board.....	New Orleans, La.....	136 South Sixteenth Street.
City of Eureka.....	5,728	354,143	7,090	do.....	Portland, Oreg.....	Do.
City of Fairbury.....	5,033	344,963	9,000	do.....	Philadelphia, Pa.....	431 Commercial Trust Building.
City of Flint.....	4,808	346,960	9,000	Southern Steamship Co. (Del.).....	Philadelphia, Pa.....	25 Fifth Avenue.
City of Fort Worth.....	2,806	346,960	7,000	U. S. Shipping Board.....	Wilmington, N. O.....	431 Commercial Trust Building.
City of Fort Worth.....	6,501	346,960	7,000	Steamer Freeport Corp. (N. Y.).....	New York, N. Y.....	431 Commercial Trust Building.
City of Freeport (tank).....	4,489	238,050	8,000	Southern Steamship Co. (Del.).....	Philadelphia, Pa.....	Wilmington, N. O.
City of Houston.....	2,609	188,073	7,630	U. S. Shipping Board.....	do.....	431 Commercial Trust Building.
City of Joliet.....	6,501	342,960	7,000	do.....	Wilmington, N. O.....	Wilmington, Calif.
City of Lordsburg.....	3,545	315,712	11,864	do.....	Mobile, Ala.....	Los Angeles, Calif.
City of Los Angeles.....	12,642	1,080,000	24,742	Los Angeles Steamship Co. (Calif.).....	Los Angeles, Calif.....	431 Commercial Trust Building.
City of Omaha.....	6,527	342,960	7,000	U. S. Shipping Board.....	Wilmington, N. O.....	431 Commercial Trust Building.
City of Philadelphia.....	2,674	181,807	7,370	Southern Steamship Co. (Del.).....	Philadelphia, Pa.....	Tampa, Fla.
City of Rayville.....	5,910	352,976	13,314	U. S. Shipping Board.....	do.....	136 South Sixteenth Street.
City of St. Joseph.....	5,091	344,963	9,000	do.....	Philadelphia, Pa.....	17 State Street.
City of Seattle.....	1,957	82,454	3,887	Miana Steamship Co. (Del.).....	New York, N. Y.....	Securities Building.
City of Sherman.....	5,401	540,900	13,100	U. S. Shipping Board.....	Pensacola, Fla.....	Do.
City of Spokane.....	6,406	475,071	8,000	do.....	Seattle, Wash.....	40 West Street.
City of Vernon.....	5,401	540,900	10,000	do.....	do.....	1 Drumm Street.
City of Weatherford.....	5,401	540,900	13,100	do.....	Pensacola, Fla.....	Newark, N. J.
Claro.....	3,372	226,800	9,500	A. H. Hull Steamship Co. (N. J.).....	New York, N. Y.....	39 Cortlandt Street.
Claremont.....	1,291	42,000	1,800	Hart-Wood Lumber Co. (Calif.).....	San Francisco, Calif.....	136 South Sixteenth Street.
Clark Mills.....	3,283	198,800	7,000	U. S. Shipping Board.....	Newark, N. J.....	Do.
Clausons.....	5,549	354,000	11,000	Planet Steamship Corp. (Me.).....	New York, N. Y.....	79 New Montgomery St.
Clavaraek.....	5,590	344,963	9,000	U. S. Shipping Board.....	Philadelphia, Pa.....	Union Oil Building.
Clearwater.....	4,070	344,963	0,000	do.....	do.....	614 Spalding Building.
Clemence O. Morse.....	0,061	473,740	10,000	do.....	do.....	369 Pine Street.
Clement Smith (tank).....	7,500	393,400	10,678	Oil Transport Co. (Del.).....	Alexandria, Va.....	136 South Sixteenth Street.
Cliffwood.....	5,104	344,963	9,000	U. S. Shipping Board.....	Baltimore, Md.....	Do.
Clontarf.....	3,960	577,995	18,271	do.....	Philadelphia, Pa.....	Do.
Coahoma County.....	5,590	344,963	9,000	do.....	do.....	Do.
Coalinga (tank).....	875	24,486	2,000	Associated Oil Co. (Calif.).....	San Francisco, Calif.....	79 New Montgomery St.
Coalinga (tank).....	7,387	865,090	8,100	Union Steamship Co. (N. J.).....	Los Angeles, Calif.....	Union Oil Building.
Coaxet.....	0,038	430,625	16,430	U. S. Shipping Board.....	Portland, Oreg.....	614 Spalding Building.
Cookapouset.....	5,995	463,029	11,000	do.....	San Francisco, Calif.....	369 Pine Street.
Cody.....	5,104	344,963	9,000	do.....	Philadelphia, Pa.....	136 South Sixteenth Street.
Coaleda.....	5,590	344,963	9,000	do.....	do.....	Do.
Coeur d'Alene.....	5,104	344,963	9,000	do.....	do.....	Do.
Cohasset.....	5,208	360,000	11,188	do.....	do.....	45 Broad Street.
Cokato.....	3,545	198,800	8,686	do.....	Boston, Mass.....	Do.
Coldbrook.....	5,104	344,963	9,000	do.....	Newark, N. J.....	136 South Sixteenth Street.
Cold Harbor.....	5,086	344,963	9,000	do.....	Philadelphia, Pa.....	Do.

SEAGOING MERCHANT STEAM VESSELS OF 500 GROSS TONS AND OVER FITTED FOR BURNING OIL FUEL—Continued.

Name of vessel.	Gross tons.	Bunker capacity.	Cruising radius.	Name of owner.	Home port.	Address.
Cold Spring.....	6,075	323,000	7,262	U. S. Shipping Board.....	New York, N. Y.....	Customhouse.
Coldwater.....	5,590	344,963	9,000do.....	Philadelphia, Pa.....	136 South Sixteenth Street.
Colin H. Livingstone.....	6,071	473,740	6,071do.....	Alexandria, Va.....	Do.
Collamer.....	5,112	344,963	9,000do.....	Philadelphia, Pa.....	Do.
Collingsworth.....	5,101	344,963	9,000do.....	Do.....	Do.
Columbia.....	5,543	494,800	13,000	Pacific Mail Steamship Co. (N. Y.).....	San Francisco, Calif.....	508 California Street.
Col. E. L. Drake (tank).....	4,221	396,420	11,214	Standard Oil Co. (Calif.).....	do.....	Standard Oil Building.
Colorado Springs.....	6,864	308,257	7,288	U. S. Shipping Board.....	Seattle, Wash.....	Securities Building.
Colusa.....	5,878	400,000	10,000	Grace Steamship Co. (Del.).....	New York, N. Y.....	7 Hanover Square.
Comal.....	2,934	216,000	4,700	Mallory Steamship Co. (Me.).....	do.....	Pier 36, North River.
Comanche.....	3,856	113,400	2,625	Clyde Steamship Co. (Me.).....	do.....	Do.
Comanche.....	2,886	17,640	1,680	Puget Sound Navigation Co. (Nov.).....	Seattle, Wash.....	Coiman Dock.
Comet (tank).....	2,486	107,160	8,531	Standard Transportation Co. (Del.).....	New York, N. Y.....	26 Broadway.
Commack.....	5,620	344,963	9,000	U. S. Shipping Board.....	Philadelphia, Pa.....	136 South Sixteenth Street.
Commercial Guide.....	4,762	275,000	8,000	Nyanza Steamship Co. (Del.).....	Wilmington, Del.....	Dupont Building.
Commercial Pathfinder.....	4,789	458,030	17,760	Osage Steamship Co. (Ltd.) (Del.).....	do.....	Do.
Commercial Spirit.....	4,133	269,760	7,600	Commercial Spirit Co. (Ltd.) (Del.).....	do.....	Do.
Commercial Traveler.....	4,607	65,894	15,600	Commercial Traveler Steamship Co. (Ltd.) (Del.).....	do.....	Do.
Comus.....	4,760	212,000	6,604	Southern Pacific Co. (Ky.).....	New York, N. Y.....	Pier 49, North River.
Concho.....	3,724	208,598	5,314	Mallory Steamship Co. (Me.).....	do.....	Pier 36, North River.
Conchata.....	5,620	344,963	9,000	U. S. Shipping Board.....	Philadelphia, Pa.....	136 South Sixteenth Street.
Conness Peak.....	5,620	344,963	9,000do.....	do.....	Do.
Consoat.....	3,283	198,800	6,686do.....	Newark, N. J.....	Do.
Continental Bridge.....	3,283	198,800	7,000do.....	do.....	Do.
Cook.....	3,287	198,800	7,000do.....	do.....	Do.
Copperama.....	3,251	250,000	5,000	United Fruit Steamship Corp. (Del.).....	New York, N. Y.....	17 Battery Place.
Coquit.....	3,283	198,800	7,000	U. S. Shipping Board.....	Newark, N. J.....	Do.
Cordova.....	2,278	135,866	6,360	Alaska Steamship Co. (New York, N. Y.).....	New York, N. Y.....	120 Broadway.
Cornelia.....	3,129	184,500	6,336	A. H. Bull Steamship Co. (N. J.).....	do.....	40 West Street.
Corning (tank).....	5,073	313,000	11,900	Standard Oil Co. (N. J.).....	do.....	26 Broadway.
Cornish.....	1,827	79,054	5,391	Eastern Steamship Lines (Me.).....	Boston, Mass.....	India Wharf.
Coronado.....	5,980	326,760	7,600	U. S. Shipping Board.....	San Francisco, Calif.....	399 Pine Street.
Corson.....	4,999	344,963	9,000do.....	Philadelphia, Pa.....	136 South Sixteenth Street.
Corvus.....	5,551	351,000	11,000	Planet Steamship Corp. (Me.).....	New York, N. Y.....	39 Cortlandt Street.
Coskata.....	3,257	198,800	7,000	U. S. Shipping Board.....	Newark, N. J.....	Do.
Costa Rica.....	1,782	113,400	7,776	Northern Fisheries (Wash.).....	San Francisco, Calif.....	141 Clay Street.
Cottman.....	6,126	324,063	7,920	U. S. Shipping Board.....	Philadelphia, Pa.....	136 South Sixteenth Street.
Cotal.....	5,963	490,000	12,000do.....	San Francisco, Calif.....	369 Pine Street.
Courageous.....	7,593	374,220	11,378do.....	do.....	Do.
Covina.....	2,372	168,000	7,000	Hammond Lumber Co. (Del.).....	do.....	260 California Street.
Campbell Anderson (tank).....	6,998	309,078	7,617	Pan-American Petroleum & Transport Co. (Del.).....	Los Angeles, Calif.....	1015 Security Building.
Cranford.....	6,527	342,000	7,000	U. S. Shipping Board.....	Wilmington, N. C.....	Do.
Creole.....	6,362	440,462	1,014	Southern Pacific Co. (Ky.).....	New York, N. Y.....	Pier 49, North River.
Crescent City.....	701	28,400	1,800	Hobbs Wall & Co. (Calif.).....	San Francisco, Calif.....	11 Drumm Street.
Crocket.....	1,136	145,000	7,000	Fred Linderman.....	do.....	112 Market Street.
Cripple Creek.....	6,320	334,390	7,000	U. S. Shipping Board.....	Seattle, Wash.....	Securities Building.
Crisfield.....	6,321	334,390	7,000do.....	do.....	Do.
Cristobal.....	9,604	530,538	11,152	Panama Railroad Co. (N. Y.).....	New York, N. Y.....	24 State Street.
Crofton Hall.....	5,773	292,656	6,600	United States Steel Products Co. (N. J.).....	do.....	30 Church Street.
Crosskeys.....	6,869	808,237	8,552	U. S. Shipping Board.....	Seattle, Wash.....	Securities Building.
Crown City.....	5,490	460,962	12,300do.....	Los Angeles, Calif.....	Do.
Crudoll (tank).....	1,370	29,400	2,500	Huasteca Petroleum Co. (Me.).....	do.....	1015 Securities Building.
Cuba.....	2,479	184,200	6,200	Peninsular & Occidental S. S. Co. (Conn.).....	New Haven, Conn.....	42 Church Street.
Cuba.....	2,963	75,000	2,400	Steamship Cuba Co. (Del.).....	New York, N. Y.....	32 Broadway.
Culberson.....	5,453	480,992	12,300	U. S. Shipping Board.....	Los Angeles, Cal.....	Do.
Cuprum.....	6,062	463,039	11,090do.....	San Francisco, Calif.....	369 Pine Street.
Curacao.....	1,548	98,322	6,210	Pacific Steamship Co. (Me.).....	Tacoma, Wash.....	Arthur Rust Building.
Carrier (tank).....	4,711	169,632	6,000	Gulf Refining Co. (Tex.).....	Port Arthur, Tex.....	West Seventh Street.
Cushnet.....	3,545	198,800	7,000	U. S. Shipping Board.....	Newark, N. J.....	Do.
Cushman.....	5,408	329,700	7,600do.....	Pensacola, Fla.....	Do.
Cuttyhunk.....	3,545	198,800	7,000do.....	Newark, N. J.....	Do.
Cuyamaca (tank).....	6,486	685,213	7,000do.....	San Diego, Calif.....	Do.
D. G. Scould (tank).....	7,074	451,205	13,469	Standard Oil Co. (Calif.).....	San Francisco, Calif.....	Standard Oil Building.
Dade County.....	3,283	198,800	7,000	U. S. Shipping Board.....	Newark, N. J.....	Do.
Daisy.....	679	25,040	7,700	S. S. Freeman.....	San Francisco, Calif.....	1 Drumm Street.
Daisy Freeman.....	613	25,060	2,040	Frank O. McPherson.....	do.....	24 California Street.
Daisy Gadsby.....	818	83,568	2,600	S. S. Freeman.....	do.....	1 Drumm Street.
Daisy Gray.....	1,187	41,706	3,000do.....	do.....	Do.
Daisy Matthews.....	943	37,066	2,500do.....	do.....	Do.
Daisy Putnam.....	886	34,784	2,200do.....	do.....	Do.
Dakotan.....	6,501	470,652	13,447	American-Hawaiian Steamship Co. (N. J.).....	New York, N. Y.....	8 Bridge Street.
Daniel Webster.....	6,289	310,868	9,000	U. S. Shipping Board.....	Philadelphia, Pa.....	136 South Sixteenth Street.
Dannedalke (tank).....	4,310	242,760	9,312do.....	Baltimore, Md.....	Coca Cola Building.
Darden (tank).....	5,180	180,000	8,470do.....	New York, N. Y.....	Customhouse.
Dartford (tank).....	5,186	370,000	8,470	U. S. Mex. Oil Corp. (Del.).....	do.....	26 Beaver Street.
Davenport.....	5,720	286,339	7,263	U. S. Shipping Board.....	Baltimore, Md.....	Coca Cola Building.
Davenport.....	911	33,150	2,623	J. O. Davenport.....	San Francisco, Calif.....	112 Market Street.
Davenport.....	5,491	556,403	7,900	U. S. Shipping Board.....	Philadelphia, Pa.....	136 South Sixteenth Street.
David McKelvy (tank).....	6,820	466,973	12,500	Tidewater Oil Co. (N. J.).....	New York, N. Y.....	11 Broadway.

SEAGOING MERCHANT STEAM VESSELS OF 500 GROSS TONS AND OVER FITTED FOR BURNING OIL FUEL—Continued.

Name of vessel.	Gross tons.	Bunker capacity.	Cruising radius.	Name of owner.	Home port.	Address.
David C. Meyer.....	2,510	Gallons. 60,480	Miles. 2,400	Wiggins-Meyer Steamship Co. (Oreg.).....	Portland, Oreg.....	901 Yeon Building.
Davidson County.....	3,283	198,900	7,000	U. S. Shipping Board.....	Newark, N. J.....	Do.
Dayton (tank).....	5,335	363,000	14,500	Standard Oil Co. (N. J.).....	New York, N. Y.....	26 Broadway.
Dean Emery (tank).....	6,664	280,900	9,000	Pan American Petroleum & Transport Co. (Del.)	Los Angeles, Calif.....	1015 Security Building.
Decatur Bridge.....	3,658	198,900	6,800	U. S. Shipping Board.....	Newark, N. J.....	Do.
Deepwater.....	7,610	542,460	11,700	Castner, Curran & Bullitt (Del.).....	New York, N. Y.....	1 Broadway.
Deerfield.....	7,435	541,131	12,862	Steamship Deerfield Corp. (Del.).....	Wilmington, Del.....	7 West Tenth Street.
Deer Lodge.....	6,187	267,000	7,599	U. S. Shipping Board.....	Portland, Oreg.....	514 Spalding Building.
Defiance.....	4,500	118,000	15,065	American Sugar Transit Corp. (Del.).....	New York, N. Y.....	117 Wall Street.
Deflecto.....	7,611	374,220	12,300	U. S. Shipping Board.....	San Francisco, Calif.....	369 Pine Street.
Delanson.....	5,989	556,403	7,920	do.....	Philadelphia, Pa.....	136 South Sixteenth Street.
Delavan.....	3,283	198,800	7,000	do.....	Newark, N. J.....	Do.
Delaware Sun (tank).....	8,964	681,988	17,500	Sun Oil Co. (N. J.).....	Philadelphia, Pa.....	Finance Building.
Defecto.....	4,078	257,791	9,000	American Sugar Transit Corp. (Del.).....	New York, N. Y.....	117 Wall Street.
Delfina.....	3,480	199,600	8,707	Porto Rico American Steamship Co. (Del.)...	Wilmington, Del.....	Do.
Delft.....	5,141	529,376	16,077	U. S. Shipping Board.....	Seattle, Wash.....	Securities Building.
Dollis.....	3,478	226,040	10,200	Porto Rico American Steamship Co. (Del.)...	Wilmington, Del.....	Do.
Dopere.....	3,475	179,214	10,843	U. S. Shipping Board.....	San Francisco, Calif.....	369 Pine Street.
Doranof.....	5,227	538,418	10,077	do.....	Seattle, Wash.....	Securities Building.
Derblay.....	3,475	179,214	10,843	do.....	San Francisco, Calif.....	369 Pine Street.
Derbyline (tank).....	7,093	307,400	7,700	Texas Co. (Tex.).....	Port Arthur, Tex.....	Dock 29.
Derochie (tank).....	7,058	307,400	8,870	Union Oil Co. (Calif.).....	Los Angeles, Calif.....	Seventh and Spring Streets.
Des Moines Bridge.....	3,545	198,800	7,000	U. S. Shipping Board.....	Newark, N. J.....	Do.
Detroit Wayne.....	2,606	191,980	8,270	do.....	New York, N. Y.....	Customhouse.
Denel.....	5,586	300,670	7,489	do.....	Seattle, Wash.....	Securities Building.
Dewey.....	5,630	300,070	7,484	do.....	do.....	Do.
Diablo.....	5,997	463,428	7,000	do.....	San Francisco, Calif.....	369 Pine Street.
Diana Dollar.....	7,033	2,378	3,450	Dollar Steamship Line (Calif.).....	do.....	311 California Street.
Dickenson.....	831	52,697	6,000	Commercial Pacific Cable Co. (N. Y.).....	New York, N. Y.....	253 Broadway.
Dillwyn (tank).....	7,045	538,946	7,017	Malston Co. (Del.).....	Wilmington, Del.....	Dover, Del.
Dillworth (tank).....	7,045	538,946	13,100	U. S. Shipping Board.....	San Francisco, Calif.....	369 Pine Street.
Dismoro (tank).....	6,144	263,046	5,250	do.....	Jacksonville, Fla.....	Do.
Dio.....	4,823	364,738	9,070	do.....	New York, N. Y.....	Customhouse.
Dirigo (tank).....	6,768	436,900	11,035	Texas Steamship Co. (Tex.).....	Port Arthur, Tex.....	Dock 29.
District of Columbia (tank).....	7,641	497,988	8,500	U. S. Shipping Board.....	Baltimore, Md.....	Coca-Cola Building.
Dixie (tank).....	4,323	26,980	6,000	American Sugar Transit Corp. (Del.).....	New York, N. Y.....	117 Wall Street.
Dixie Arrow (tank).....	8,046	408,093	9,100	Standard Transportation Co. (Del.).....	do.....	Customhouse.
Dochar.....	4,834	429,000	5,000	U. S. Shipping Board.....	do.....	Customhouse.
Dochara.....	1,429	280,000	7,000	La Plata Steamship Co. (N. Y.).....	do.....	29 Broadway.
Domino.....	3,170	241,358	6,000	American Sugar Transit Corp. (Del.).....	do.....	117 Wall Street.
Donald McKay.....	5,535	545,643	13,100	U. S. Shipping Board.....	Philadelphia, Pa.....	136 South Sixteenth Street.
Dorothy Alexander.....	5,453	240,120	2,160	Pacific Steamship Co. (Me.).....	Tacoma, Wash.....	Arthur Rust Building.
Dorothy Luckenbach.....	8,536	742,552	11,469	Luckenbach Steamship Co. (Del.).....	New York, N. Y.....	44 Whitehall Street.
Dorothy Wintermote.....	2,010	109,074	5,200	Frank Paramino.....	San Francisco, Calif.....	1 Drum Street.
Doylstown.....	2,632	187,989	6,800	Chas. W. Cook.....	do.....	24 California Street.
Dryden.....	5,816	511,428	13,600	U. S. Shipping Board.....	Philadelphia, Pa.....	136 South Sixteenth Street.
Dungannon (tank).....	7,257	538,946	7,700	Texas Co. (Tex.).....	Port Arthur, Tex.....	Dock 29.
Dunquosne.....	6,681	462,030	13,461	U. S. Shipping Board.....	Newark, N. J.....	Do.
Durango (tank).....	7,125	538,946	7,700	Malston Co. (Del.).....	Wilmington, Del.....	Dover, Del.
E. A. Morse.....	6,059	473,740	11,088	U. S. Shipping Board.....	Alexandria, Va.....	Do.
E. G. Crosby.....	1,879	46,200	3,070	Crosby Transportation Co. (Wis.).....	Milwaukee, Wis.....	54 West Street.
E. L. Dooney Thrd (tank).....	7,753	354,600	7,600	Pan-American Petroleum & Transport Co. (Del.)	Los Angeles, Calif.....	Security Building.
E. R. Kemp (tank).....	4,887	337,030	9,000	Sinclair Navigation Co. (Del.).....	New York, N. Y.....	120 Broadway.
E. T. Bedford (tank).....	9,563	512,148	11,100	Standard Oil Co. (N. J.).....	do.....	26 Broadway.
E. W. Sinclair (tank).....	4,887	337,030	9,000	Sinclair Navigation Co. (Del.).....	do.....	120 Broadway.
Eagle.....	6,273	476,100	10,000	Standard Transportation Co. (Del.).....	do.....	26 Broadway.
East Chicago.....	3,545	198,800	7,000	U. S. Shipping Board.....	Newark, N. J.....	Do.
Eastern Gale.....	1,609	231,115	8,000	do.....	Seattle, Wash.....	Securities Building.
Eastern Glade.....	5,653	337,735	8,190	do.....	do.....	Do.
Eastern Knight.....	6,588	661,970	14,000	Columbia Pacific Steamship Co. (Oreg.).....	Portland, Oreg.....	Porter Building.
Eastern Leader.....	4,002	238,750	6,000	U. S. Shipping Board.....	Seattle, Wash.....	Securities Building.
Eastern Sword.....	3,785	243,310	8,850	do.....	do.....	Do.
Eastern Victor.....	5,726	377,854	8,085	do.....	do.....	Do.
Eclipse.....	7,589	290,220	9,134	do.....	San Francisco, Calif.....	369 Pine Street.
Ecudor.....	5,544	481,698	12,700	Pacific Mail Steamship Co. (N. Y.).....	New York, N. Y.....	10 Hanover Square.
Edonton.....	9,958	308,257	8,920	U. S. Shipping Board.....	Seattle, Wash.....	Securities Building.
Edgar Bowling.....	5,505	577,736	15,216	Garland Steamship Corp. (N. Y.).....	New York, N. Y.....	511 Fifth Avenue.
Edgar F. Luckenbach.....	8,014	576,060	11,230	Luckenbach Steamship Co. (Del.).....	do.....	44 Whitehall Street.
Edgefield.....	6,990	308,257	8,920	U. S. Shipping Board.....	Seattle, Wash.....	Securities Building.
Edgehill.....	6,868	308,257	8,920	do.....	do.....	Do.
Edgemont.....	6,865	308,257	8,920	do.....	do.....	Do.
Edgemoor.....	7,038	308,257	8,920	do.....	do.....	Do.
Edith.....	3,382	220,800	9,600	A. H. Bull Steamship Co. (N. J.).....	New York, N. Y.....	40 West Street.
Editor.....	6,325	334,390	7,000	U. S. Shipping Board.....	Seattle, Wash.....	Securities Building.
Edmore.....	6,979	313,303	8,020	do.....	do.....	Do.
Edna.....	1,616	100,176	5,400	Sudden & Christenson (Calif.).....	San Francisco, Calif.....	230 California Street.
Edna Christenson.....	2,214	130,000	7,000	Western Mercantile Marine Corp. (Calif.).....	do.....	110 Market Street.
Edward Luckenbach.....	7,915	637,720	14,250	Luckenbach Steamship Co. (Del.).....	New York, N. Y.....	44 Whitehall Street.

SEAGOING MERCHANT STEAM VESSELS OF 500 GROSS TONS AND OVER FITTED FOR BURNING OIL FUEL—Continued.

Name of vessel.	Gross tons.	Bunker capacity.	Cruising radius.	Name of owner.	Home port.	Address.
		Gallons.	Miles.			
Edward L. Doheny (tank)...	5,871	263,130	7,750	Pan-American Petroleum & Transport Co. (Del.)	Los Angeles, Calif.	1015 Security Building.
Edward L. Doheny, Jr. (tank)...	7,530	197,274	5,810	do.	do.	Do.
Felbeck.....	6,318	224,390	9,108	U. S. Shipping Board	Seattle, Wash.	Securities Building.
Fingham.....	6,421	334,390	10,594	do.	do.	Do.
Effna.....	6,378	334,390	8,000	do.	do.	Do.
Eglantine.....	6,825	334,390	10,594	do.	do.	Do.
El Abeto.....	2,612	856,885	5,800	Los Angeles Lumber Products Steamship Co. (Calif.)	Los Angeles, Calif.	San Pedro, Calif.
El Alba.....	4,614	224,680	4,500	Southern Pacific Co. (Ky.)	New York, N. Y.	Pier 49, North River.
El Almirante.....	5,216	156,000	5,000	do.	do.	Do.
El Capitan.....	1,831	176,500	7,550	James M. Botsford	do.	15 Moore Street.
El Capitan.....	5,216	156,000	5,000	Southern Pacific Co. (Ky.)	do.	Pier 49, North River.
El Capitan.....	2,327	165,672	6,585	E. K. Wood Lumber Co. (Calif.)	San Francisco, Calif.	1 Drum Street.
El Cedro.....	2,612	856,885	5,800	Los Angeles Lumber Products Steamship Co. (Calif.)	Los Angeles, Calif.	San Pedro, Calif.
El Ciudad.....	2,477	856,885	5,800	do.	do.	Do.
El Cid.....	4,508	228,000	8,720	Southern Pacific Co. (Ky.)	New York, N. Y.	Pier 49, North River.
El Dia.....	4,504	228,000	8,720	do.	do.	Do.
El Estero.....	4,219	140,500	5,000	do.	do.	Do.
El Islo.....	4,219	140,500	5,000	do.	do.	Do.
El Lago.....	4,219	140,501	5,000	do.	do.	Do.
El Mundo.....	6,008	281,492	5,000	do.	do.	Do.
El Norte.....	4,604	224,680	4,500	do.	do.	Do.
El Rio.....	4,497	228,000	8,720	do.	do.	Do.
El Segundo (tank).....	3,663	215,480	9,029	Standard Oil Co. (Calif.)	San Francisco, Calif.	Standard Oil Building.
El Siglo.....	4,508	228,000	8,720	Southern Pacific Co. (Ky.)	New York, N. Y.	Pier 49, North River.
El Sud.....	4,572	224,680	4,500	do.	do.	Do.
El Valle.....	4,605	224,680	4,500	do.	do.	Do.
Eldena.....	6,900	306,257	8,920	U. S. Shipping Board	Seattle, Wash.	Securities Building.
Eldorado.....	2,180	129,000	4,860	Western Transport Co. (Calif.)	San Francisco, Calif.	430 Sansome Street.
Eldridge.....	7,001	306,257	8,920	U. S. Shipping Board	Seattle, Wash.	Securities Building.
Elisha Walker (tank).....	7,035	420,780	14,000	Pan-American Petroleum & Transport Co. (Del.)	Los Angeles, Calif.	1015 Security Building.
Elizabeth.....	3,482	241,356	9,768	A. H. Bull Steamship Co. (N. J.)	New York, N. Y.	40 West Street.
Elkhorn.....	6,321	334,390	9,108	U. S. Shipping Board	Seattle, Wash.	Securities Building.
Elkridge.....	6,318	334,390	9,108	do.	do.	Do.
Elkton.....	6,318	334,390	7,000	do.	do.	Do.
Ellenor.....	3,482	241,356	7,760	A. H. Bull Steamship Co. (N. J.)	New York, N. Y.	40 West Street.
Elmsport.....	6,865	306,257	8,280	U. S. Shipping Board	Seattle, Wash.	Securities Building.
Emergency Aid.....	5,477	556,408	14,500	do.	Philadelphia, Pa.	136 South Sixteenth Street.
Emidio (tank).....	6,900	539,946	12,568	General Petroleum Corp. (Calif.)	San Francisco, Calif.	310 Sansome Street.
Emma Alexander.....	7,793	769,730	11,000	Pacific Steamship Co. (Me.)	Seattle, Wash.	L. O. Smith Building.
Empire Arrow (tank).....	8,046	408,096	9,100	Standard Transportation Co. (Del.)	New York, N. Y.	26 Broadway.
Endicott.....	6,319	334,390	7,000	U. S. Shipping Board	Seattle, Wash.	Securities Building.
Ensley City.....	6,157	414,834	12,000	United States Steel Products Co. (N. J.)	New York, N. Y.	30 Church Street.
Enterprise.....	2,906	159,800	7,400	Matson Navigation Co. (Calif.)	San Francisco, Calif.	215 Market Street.
Eocene (tank).....	2,217	107,160	3,648	Standard Transportation Co. (Del.)	New York, N. Y.	26 Broadway.
Eptacio Pessoa.....	6,969	320,340	7,920	U. S. Shipping Board	Philadelphia, Pa.	136 South Sixteenth Street.
Ernest H. Meyer.....	1,667	50,835	4,796	Broughton & Wiggins Navigation Co. (Oreg.)	Portland, Oreg.	909 Yeon Building.
Escambia.....	5,444	322,200	7,450	U. S. Shipping Board	Pensacola, Fla.	do.
Esparta.....	3,304	500,262	7,802	United Fruit Steamship Corp. (Del.)	New York, N. Y.	17 Battery Place.
Esperanza.....	4,764	304,782	4,804	New York & Cuba Mail Steamship Co. (Me.)	do.	Foot of Wall Street.
Ethel Johnson.....	1,104	35,700	2,200	A. B. Johnson	San Francisco, Calif.	1 Drum Street.
Ethel Weems.....	3,049	105,000	7,000	Baltimore & Carolina S. S. Co. (Md.)	Baltimore, Md.	Pier 5, Front Street.
Estrada Palma.....	2,639	221,670	8,900	Florida East Coast Railway Co. (S. Dak.)	New York, N. Y.	120 Broadway.
Ethan Allen.....	7,701	542,390	11,000	U. S. Shipping Board	Philadelphia, Pa.	136 South Sixteenth Street.
Eugene V. R. Thayer (tank).....	7,137	414,990	13,500	Blind Navigation Co. (Del.)	New York, N. Y.	120 Broadway.
Eurana.....	6,686	532,850	11,500	Planet Steamship Corp. (Me.)	do.	39 Cortlandt Street.
Eurana (tank).....	6,651	300,000	8,000	New York Shipbuilding Corp. (N. Y.)	Philadelphia, Pa.	Camden, N. J.
Evelyn.....	3,140	158,600	7,600	A. H. Bull Steamship Co. (N. J.)	New York, N. Y.	40 West Street.
Everett.....	3,751	84,054	3,600	Charles R. McCormick Steamship Co. (Calif.)	San Francisco, Calif.	215 Market Street.
Evergreen City.....	5,990	656,403	7,920	U. S. Shipping Board	Philadelphia, Pa.	136 South Sixteenth Street.
F. A. Warner.....	2,333	126,000	6,480	Pacific States Lumber Co. (Del.)	San Francisco, Calif.	1000 Balfour Building.
F. H. Hillman (tank).....	6,835	306,155	7,617	Standard Oil Co. (Calif.)	do.	Standard Oil Building.
F. J. Lukenbach.....	7,821	631,090	12,500	Lukenbach Steamship Co. (Del.)	New York, N. Y.	44 Whitehall Street.
F. Q. Barstow (tank).....	9,003	472,000	12,100	Standard Oil Co. (N. J.)	do.	26 Broadway.
F. B. Loop.....	794	29,988	1,000	William Chatham	San Francisco, Calif.	Sixteenth Street, Wharf.
Fairfield City.....	5,686	425,915	11,400	United States Steel Products Co. (N. J.)	New York, N. Y.	30 Church Street.
Faraby.....	3,285	198,800	6,800	U. S. Shipping Board	Newark, N. J.	do.
Fargo.....	2,606	206,880	7,630	do.	New York, N. Y.	Customhouse.
Farnam.....	3,283	198,800	6,800	do.	Newark, N. J.	do.
Federal (tank).....	2,881	525,000	10,000	American Petroleum Co. (Tex.)	Houston, Tex.	1415 Carter Building.
Federal.....	6,868	468,427	13,464	U. S. Shipping Board	Newark, N. J.	do.
Federal Bridge.....	3,283	198,800	7,000	do.	do.	do.
Felix Taussig.....	5,850	340,000	3,000	Mystic Steamship Co. (Mass.)	Boston, Mass.	111 Devonshire Street.
Feltore.....	7,117	309,851	7,900	Guaranty Trust Co. (N. Y.)	do.	140 Broadway.
Finland.....	11,041	706,439	5,100	International Mercantile Marine Co. (N. J.)	do.	1 Broadway.
Finmore.....	7,117	309,851	7,900	Guaranty Trust Co. (N. Y.)	do.	140 Broadway.
Firthcliffe.....	6,075	323,000	8,822	U. S. Shipping Board	do.	Customhouse.
Fishkill.....	6,628	328,000	8,684	do.	do.	Do.

SEAGOING MERCHANT STEAM VESSELS OF 500 GROSS TONS AND OVER FITTED FOR BURNING OIL FUEL—Continued.

Name of vessel.	Gross tons.	Bunker capacity.	Cruising radius.	Name of owner.	Home port.	Address.
		<i>Gallons.</i>	<i>Miles.</i>			
Florence Luckenbach	4,933	363,540	11,530	Luckenbach Steamship Co. (Del.)	do.	44 Whitehall Street.
Florence Olson	1,437	84,000	3,500	Oliver J. Olson	San Francisco, Calif.	1 Drumm Street.
Florida	1,489	84,000	4,143	J. B. King Transportation Co. (N. Y.)	New York, N. Y.	17 State Street.
Floridian	6,719	470,652	13,733	American-Hawaiian Steamship Co. (N. J.)	do.	8 Bridge Street.
Flour Spar	6,562	344,963	9,000	U. S. Shipping Board	Philadelphia, Pa.	133 South Sixteenth Street.
Forest King	2,426	126,000	3,000	Forest King Co. (Wash.)	Seattle, Wash.	911 Securities Building.
Fort Armstrong	3,545	198,800	7,000	U. S. Shipping Board	Newark, N. J.	do.
Fort Bragg	912	35,700	23,000	Charles H. Higgins	San Francisco, Calif.	Berkeley, Calif.
Fort Pitt Bridge	3,283	198,800	6,800	U. S. Shipping Board	Newark, N. J.	do.
Fort Wayne	6,231	286,339	8,280	do.	Baltimore, Md.	Coca-Cola Building.
Fourth Alabama	3,283	198,800	7,000	do.	Newark, N. J.	do.
Francis E. Powell (tank)	7,090	393,000	2,600	Atlantic Refining Co. (Pa.)	Philadelphia, Pa.	260 S. Broad Street.
Frank D. Stout	1,113	24,360	1,680	California & Oregon Lumber Co. (Del.)	San Francisco, Calif.	2 Pine Street.
Frank G. Drum (tank)	7,048	308,078	7,617	Associated Oil Co. (Calif.)	do.	Associated Oil Building.
Frank H. Buck (tank)	6,070	82,862	2,630	do.	do.	do.
Franklin (tank)	2,841	180,000	6,500	Galena Navigation Co. (Del.)	Houston, Tex.	do.
Franklin County	2,692	101,960	8,270	U. S. Shipping Board	New York, N. Y.	Customhouse.
Franklin K. Lane (tank)	6,998	306,678	7,617	Pan-American Petroleum & Transport Co. (Del.)	Los Angeles, Calif.	1015 Security Building.
Fred Baxter	1,294	52,500	3,700	Fred Baxter Steamship Co. (Calif.)	San Francisco, Calif.	American National Bank Building.
Fred W. Weller (tank)	9,485	442,000	10,780	Standard Oil Co. (N. J.)	New York, N. Y.	26 Broadway.
Frederic Ewing (tank)	6,773	193,809	8,290	Pan-American Petroleum & Transport Co. (Del.)	Los Angeles, Calif.	1015 Security Building.
Frederic R. Kellogg (tank)	7,127	264,800	7,968	do.	do.	do.
Freeport Sulphur No. 1 (tank)	2,588	218,526	3,500	Freeport Sulphur Transportation Co. (Del.)	New York, N. Y.	61 Broadway.
Freeport Sulphur No. 5	4,127	206,300	7,600	do.	do.	do.
Freeport Sulphur No. 6 (tank)	4,487	224,120	8,300	do.	do.	do.
Frieda	3,365	150,000	6,000	Union Sulphur Co. (N. J.)	do.	33 Rector Street.
Fueloil (tank)	1,370	29,400	2,469	Mexican Petroleum Corp. (Me.)	Los Angeles, Calif.	Security Building.
Fulton	605	12,600	1,640	Border Line Transportation Co.	Seattle, Wash.	1144 Henry Building.
Gaffney	4,827	277,881	8,250	U. S. Shipping Board	do.	Securities Building.
Galahad	5,728	286,339	8,265	do.	Baltimore, Md.	Coca-Cola Building.
Galena (tank)	5,102	264,000	10,000	Galena Navigation Co. (Del.)	Wilmington, Del.	do.
Galveston	0,171	450,490	10,000	U. S. Shipping Board	New Orleans, La.	Hibernia Building.
Garfield	2,718	60,480	2,400	Grace Steamship Co. (Del.)	New York, N. Y.	7 Hanover Square.
Gargoyle (tank)	7,002	452,214	6,000	Vacuum Oil Co. (N. Y.)	do.	61 Broadway.
Gaston	846	31,500	3,840	Southern Marine Corp. (Va.)	Norfolk, Va.	do.
Gateway City	5,978	556,408	14,500	U. S. Shipping Board	Philadelphia, Pa.	136 South Sixteenth Street.
Gone Crawley (tank)	3,184	132,846	4,700	Sinclair Navigation Co. (Del.)	New York, N. Y.	120 Broadway.
General Frisbie	670	4,200	350	Monticello Steamship Co. (Me.)	San Francisco, Calif.	Foot Olay Street.
George Allen	5,888	333,000	11,000	Garland Steamship Corp. (N. Y.)	New York, N. Y.	511 Fifth Avenue.
George Polroe	5,462	545,643	13,100	U. S. Shipping Board	Philadelphia, Pa.	136 South Sixteenth Street.
George F. Weed	5,975	545,643	13,100	do.	do.	do.
George G. Henry (tank)	6,265	203,742	0,135	Pan-American Petroleum & Transport Co. (Del.)	Los Angeles, Calif.	1015 Security Building.
Geo. H. Jones (tank)	6,690	386,800	9,000	Standard Oil Co. (N. J.)	New York, N. Y.	26 Broadway.
George L. Olson	1,428	52,500	3,194	Oliver J. Olson & Co. (Calif.)	San Francisco, Calif.	1 Drumm Street.
George W. Barnes (tank)	6,531	317,520	9,561	Pan-American Petroleum & Transport Co. (Del.)	Los Angeles, Calif.	1015 Security Building.
Georgia (tank)	5,106	184,838	7,000	Texas Co. (Tex.)	Port Arthur, Tex.	Dock 29.
Georgian	4,821	429,000	8,000	American Hawaiian S. S. Co. (N. Y.)	New York, N. Y.	8 Bridge Street.
Georgina Rolph	2,354	47,000	2,000	Rolph Navigation & Coal Co. (Calif.)	San Francisco, Calif.	60 California Street.
Gladysbe (tank)	5,186	370,000	13,980	U. S. Mex. Oil Corporation (Del.)	New York, N. Y.	26 Beaver Street.
Glendola	2,246	31,554	9,419	Glendola Steamship Corporation (Del.)	do.	17 Battery Place.
Glendoyle	2,246	31,554	9,419	Glendoyle Steamship Corp. (Del.)	do.	do.
Glenpool (tank)	5,256	273,000	7,080	Standard Oil Co. (N. J.)	do.	26 Broadway.
Glymont	2,722	199,044	6,800	Chas. W. Cook	San Francisco, Calif.	24 California Street.
Gold Shell (tank)	5,614	460,436	4,800	Gold Shell Steamship Co. (Del.)	Wilmington, Del.	do.
Governor Dingey	3,826	29,000	700	Eastern Steamship Lines (Me.)	Boston, Mass.	India Wharf.
Governor John Lind	3,431	204,849	7,822	Forto Rico American Steamship Co. (Md.)	Baltimore, Md.	Lexington Building.
Grays Harbor	659	28,056	2,150	Sudden & Christenson (Calif.)	San Francisco, Calif.	230 California Street.
Greenland	5,832	245,643	13,100	U. S. Shipping Board	Philadelphia, Pa.	136 South Sixteenth Street.
Groylock	7,400	444,802	10,900	Groylock Steamship Corp. (N. Y.)	New York, N. Y.	32 Nassau Street.
Grimba	1,484	100,800	6,190	Universal Steamship & Barge Co. (Wash.)	Seattle, Wash.	602 Burke Building.
Gulfcoast (tank)	6,100	490,669	14,350	U. S. Shipping Board	San Francisco, Calif.	389 Pine Street.
Gulfking (tank)	5,188	201,012	7,500	Gulf Refining Co. (Tex.)	Port Arthur, Tex.	West Seventh Street.
Gulfland (tank)	6,580	273,714	6,000	do.	do.	do.
Gulfman (tank)	5,276	201,012	7,500	do.	do.	do.
Gulfnight (tank)	5,188	201,012	7,500	do.	do.	do.
Gulfmaid (tank)	5,225	201,012	7,500	do.	do.	do.
Gulfoll (tank)	5,188	201,012	7,500	do.	do.	do.
Gulfpoint (tank)	6,972	236,839	6,930	do.	do.	do.
Gulfprince (tank)	0,500	273,714	0,000	do.	do.	do.
Gulfqueen (tank)	0,795	346,300	7,500	do.	do.	do.
Gulfstar (tank)	7,239	377,737	14,400	do.	do.	do.
Gulfstato (tank)	7,216	528,646	7,700	do.	do.	do.
Gulfstream (tank)	5,188	201,012	7,500	do.	do.	do.
Gulftrade (tank)	6,859	321,262	8,000	do.	do.	do.
Gulf of Mexico (tank)	7,807	280,932	7,700	do.	do.	do.
Gunston Hall	6,182	473,740	12,198	U. S. Shipping Board	Alexandria, Va.	do.
H. C. Folger (tank)	7,086	442,384	11,000	Atlantic Refining Co. (Pa.)	Philadelphia, Pa.	260 S. Broad Street.
H. F. Alexander	8,357	482,000	2,625	Pacific Steamship Co. (Me.)	Tacoma, Wash.	Arthur Rust Building.
H. F. Morse	6,054	473,740	11,088	United States Transport Co. (Me.)	New York, N. Y.	50 Broad Street.

SAILING MERCHANT STEAM VESSELS OF 500 GROSS TONS AND OVER FITTED FOR BURNING OIL FUEL—Continued.

Name of vessel.	Gross tons.	Bunker capacity.	Cruising radius.	Name of owner.	Home port.	Address.
H. H. Rogers (tank)	8,807	475,000	12,100	Standard Oil Co. (N. J.)	New York, N. Y.	26 Broadway.
H. M. Flagler (tank)	8,207	349,000	10,000	do.	do.	Do.
H. M. Storey (tank)	9,838	806,158	7,617	Standard Oil Co. (Calif.)	San Francisco, Calif.	Standard Oil Building.
H. W. Baxter	2,428	134,820	6,300	Horace X. Baxter Steamship Co. (Calif.)	do.	American National Bank Building.
Haddon	3,545	196,800	7,000	U. S. Shipping Board	Newark, N. J.	
Hadnot (tank)	6,413	317,660	8,006	Steamer Freepport Corp. (N. Y.)	New York, N. Y.	251 Fifth Avenue.
Hagan (tank)	6,413	317,660	8,006	U. S. Shipping Board	Boston, Mass.	45 Broad Street.
Hagood (tank)	6,972	467,658	11,088	Cities Service Co. (Del.)	Wilmington, Del.	Dover, Del.
Hahira (tank)	7,285	286,899	6,980	Atlantic Refining Co. (Pa.)	Philadelphia, Pa.	200 South Broad Street.
Halli	2,696	206,960	7,500	U. S. Shipping Board	New York, N. Y.	Customhouse.
Halco	970	34,400	2,500	Hammond Lumber Co. (Del.)	San Francisco, Calif.	260 California Street.
Haleakala	6,587	480,221	14,810	U. S. Shipping Board	Los Angeles, Calif.	Customhouse.
Haleakala	3,679	120,000	6,528	Inter-Island Steam Navigation Co. (Ltd.) (Hawaii)	Honolulu, Hawaii	Queen Street.
Half Moon	6,673	528,828	7,600	U. S. Shipping Board	New York, N. Y.	Customhouse.
Halo (tank)	7,009	538,948	7,700	Cities Service Co. (Del.)	Wilmington, Del.	
Halsey (tank)	7,088	588,946	7,700	Malston Co. (Del.)	do.	
Hamlin F. McCormick	3,317	296,700	11,600	Chas. E. McCormick Steamship Co. (Calif.)	San Francisco, Calif.	1 Drum Street.
Hampton Roads (tank)	7,529	407,088	8,000	U. S. Shipping Board	Baltimore, Md.	Coca-Cola Building.
Hancock County	2,608	191,980	8,270	do.	New Orleans, La.	Hibernia Building.
Hanley	7,583	410,844	9,385	Hanley Steamship Co. (Del.)	Tacoma, Wash.	1023 A Street.
Hanna	7,582	410,844	9,385	U. S. Shipping Board	San Francisco, Calif.	369 Pine Street.
Hanna	6,816	410,844	13,600	do.	Philadelphia, Pa.	136 South Sixteenth Street.
Hanover	6,353	264,600	7,988	Pan-American Petroleum & Transport Co. (Del.)	Los Angeles, Calif.	1015 Security Building.
Harold Walker (tank)	3,029	143,480	7,000	Black Navigation Co. (Del.)	New York, N. Y.	140 Broadway.
Harry Farrum (tank)	8,713	748,582	11,489	Lukenbach Steamship Co. (Del.)	do.	42 Whitehall Street.
Harry Lukenbach	6,708	296,620	8,265	U. S. Shipping Board	New London, Conn.	
Hartford	946	42,000	2,000	Hart-Wood Lumber Co. (Calif.)	San Francisco, Calif.	1 Drum Street.
Hartwood	3,825	100,800	1,200	Los Angeles Steamship Co. (Calif.)	Los Angeles, Calif.	517 South Spring Street.
Harvester (tank)	6,727	428,900	12,500	Texas Steamship Co. (N. Y.)	New York, N. Y.	17 Battery Place.
Haskins	3,545	196,800	7,000	U. S. Shipping Board	Newark, N. J.	
Hastings	6,401	540,000	13,110	do.	Pensacola, Fla.	
Hatche	5,969	438,049	11,232	do.	San Francisco, Calif.	369 Pine Street.
Hathaway	5,991	438,354	11,000	do.	do.	Do.
Havilah	6,045	430,000	12,000	do.	do.	Do.
Hawarden	6,042	432,354	12,000	do.	do.	Do.
Haxtum	6,041	438,354	12,000	do.	do.	Do.
Hayden	6,042	438,354	12,000	do.	do.	Do.
Haymon	6,042	438,354	12,000	do.	do.	Do.
Haynie	6,087	438,354	12,000	do.	do.	Do.
Heber	6,041	438,354	12,000	do.	do.	Do.
Heffron	7,611	289,815	9,450	do.	do.	Do.
Hogira	7,880	378,026	12,120	do.	do.	Do.
Helen	3,128	184,800	6,336	A. H. Bull Steamship Co. (N. J.)	New York, N. Y.	40 West Street.
Helene	672	24,870	1,900	Emil T. Kruse	San Francisco, Calif.	24 California Street.
Henry County	2,582	191,980	8,270	U. S. Shipping Board	Norfolk, Va.	Flatiron Building.
Henry Steers	6,980	546,648	13,100	do.	Philadelphia, Pa.	136 South Sixteenth Street.
Henry M. Fleeter	2,999	149,804	1,850	Florida West Coast Car Ferry Co. (S. D.)	New York, N. Y.	120 Broadway.
Henry R. Mallory	6,083	217,663	5,000	Mallory Steamship Co. (Me.)	do.	121 36, North River.
Henry S. Grove	6,220	600,000	14,900	Nautlius Steamship Corp. (N. Y.)	do.	25 Beaver Street.
Herbert G. Wylie (tank)	4,262	138,180	5,000	Pan-American Petroleum & Transport Co. (Del.)	Los Angeles, Calif.	1015 Security Building.
Herbert L. Pratt (tank)	7,118	450,394	11,200	Atlantic Refining Co. (Pa.)	Philadelphia, Pa.	260 South Broad Street.
Heredia	4,011	194,000	5,000	United Fruit Steamship Corp. (Del.)	New York, N. Y.	17 Battery Place.
Herman Frasch	4,421	447,174	14,000	Union Sulphur Co. (N. J.)	do.	83 Rector Street.
Hilo	3,283	188,493	6,800	U. S. Shipping Board	Newark, N. J.	
Hilho	4,828	187,989	7,912	do.	Tacoma, Wash.	
Hillsborough County	3,286	188,493	6,800	do.	Newark, N. J.	
Hisko (tank)	5,685	309,785	8,000	do.	Philadelphia, Pa.	136 South Sixteenth Street.
Hog Island	4,969	344,988	9,000	do.	do.	Do.
Hollywood	5,613	600,047	14,810	do.	Los Angeles, Calif.	
Holyoke Bridge	3,545	196,800	7,000	do.	Newark, N. J.	
Homer	601	8,610	858	Merritt-Chapman & Scott Corp. (Del.)	New York, N. Y.	17 Battery Place.
Honestead	6,629	440,608	14,000	U. S. Shipping Board	Newark, N. J.	
Honedaga	6,216	377,883	11,264	do.	New London, Conn.	
Hopatcong	6,216	351,250	5,000	do.	do.	
Houliam	644	27,090	2,000	Nelson Andrews	San Francisco, Calif.	Redwood City, Calif.
Horace Lukenbach	6,476	478,484	6,760	Lukenbach Steamship Co. (Del.)	New York, N. Y.	44 Whitehall Street.
Horace X. Baxter	1,263	52,800	3,700	Horace X. Baxter Steamship Co. (Calif.)	San Francisco, Calif.	American National Bank Building.
Hornet	697	38,850	2,880	B. E. Slade	do.	112 Market Street.
Houston	3,545	315,712	11,864	U. S. Shipping Board	Mobile, Ala.	
Hoven (tank)	7,071	468,148	18,400	do.	Baltimore, Md.	Coca Cola Building.
Hoxbar (tank)	7,043	468,148	18,400	Malston Co. (Del.)	Wilmington, Del.	Dover, Del.
Hugoton (tank)	6,843	468,148	18,400	do.	do.	Do.
Huguenot (tank)	6,804	468,148	13,400	Bernuth Lumber Co. (N. Y.)	New York, N. Y.	171 Madison Avenue.
Humboldt	1,076	30,240	1,500	James K. Nelson	San Francisco, Calif.	110 Market Street.
Hutchinson	8,545	815,712	11,864	U. S. Shipping Board	Mobile, Ala.	

SEAGOING MERCHANT STEAM VESSELS OF 500 GROSS TONS AND OVER FITTED FOR BURNING OIL FUEL—Continued.

Name of vessel.	Gross tons.	Bunker capacity.	Cruising radius.	Name of owner.	Home port.	Address.
Iyades.....	3,753	Gallons. 315,712	Miles. 11,814	Matson Navigation Co. (Calif.).....	San Francisco, Calif.....	215 Market Street.
Iybert.....	6,501	342,060	7,000	U. S. Shipping Board.....	Wilmington, N. O.....	
I. C. White (tank).....	7,013	420,780	14,000	Pan-American Petroleum & Transport Co. (Del.).....	Los Angeles, Calif.....	1015 Security Building.
Iceland.....	5,490	545,643	13,100	U. S. Shipping Board.....	Philadelphia, Pa.....	136 South Sixteenth Street.
Iconlum.....	6,032	467,303	12,540	do.....	Seattle, Wash.....	Securities Building.
Iidaho.....	1,047	42,000	3,000	Henry Wilson.....	San Francisco, Calif.....	112 Market Street.
Illinois (tank).....	6,702	438,900	13,000	Texas Co. (Tex.).....	Port Arthur, Tex.....	Doak 20.
Imlay (tank).....	7,005	262,400	10,000	Malston Co. (Del.).....	Wilmington, Del.....	Dover, Del.
Independence.....	7,597	460,390	11,378	U. S. Shipping Board.....	San Francisco, Calif.....	369 Pine Street.
Independence Hall.....	5,050	844,963	9,000	do.....	Philadelphia, Pa.....	136 South Sixteenth Street.
Independent Bridge.....	3,545	198,800	7,000	do.....	Newark, N. J.....	
India Arrow (tank).....	8,327	418,059	9,900	Standard Transportation Co. (Del.).....	New York, N. Y.....	20 Broadway.
Indiana Bridge.....	3,545	198,800	7,000	U. S. Shipping Board.....	Newark, N. J.....	
Indiana Harbor.....	2,612	191,980	8,270	do.....	Philadelphia, Pa.....	136 South Sixteenth Street.
Ingold.....	3,257	181,493	6,800	do.....	Newark, N. J.....	
Inspector (tank).....	6,036	344,963	9,000	do.....	Philadelphia, Pa.....	Do.
Intan.....	5,490	320,340	8,025	do.....	do.....	Do.
Invincible.....	7,883	460,390	11,378	do.....	San Francisco, Calif.....	369 Pine Street.
Iowan.....	6,488	470,652	13,447	American Hawaiian Steamship Co. (N. Y.).....	New York, N. Y.....	8 Bridge Street.
Ipswich.....	5,689	308,138	9,768	Shawmut Steamship Co. (Mass.).....	do.....	Do.
Ireno.....	3,482	241,479	10,250	A. H. Bull Steamship Co. (N. J.).....	do.....	40 West Street.
Irrington.....	6,584	351,250	8,684	U. S. Shipping Board.....	do.....	Customhouse.
Isanti.....	5,713	440,609	12,398	do.....	San Francisco, Calif.....	369 Pine Street.
Itororo.....	1,625	560,740	8,100	International Products Steamship Co. (Del.).....	New York, N. Y.....	120 Broadway.
J. A. Hostwick (tank).....	7,929	347,050	9,580	Standard Oil Co. (N. J.).....	do.....	20 Broadway.
J. A. Moffett (tank).....	6,821	612,400	15,372	Standard Oil Co. (Calif.).....	San Francisco, Calif.....	Standard Oil Building.
J. A. Moffett, Jr. (tank).....	9,663	612,148	11,100	Standard Oil Co. (N. J.).....	New York, N. Y.....	23 Broadway.
J. B. Stofson.....	837	29,962	3,223	A. B. Johnson.....	San Francisco, Calif.....	11/2 Building.
J. C. Donnell (tank).....	9,783	280,560	7,000	Atlantic Refining Co. (Pa.).....	Philadelphia, Pa.....	260 South Broad Street.
J. E. O'Neill (tank).....	7,116	450,324	11,200	do.....	do.....	Do.
J. L. Luckenbach.....	8,536	628,035	11,468	Luckenbach Steamship Co. (Del.).....	New York, N. Y.....	44 Whitehall Street.
J. M. Danziger (tank).....	6,093	291,000	7,968	Pan-American Petroleum & Transport Co. (Del.).....	Los Angeles, Calif.....	1015 Security Building.
J. M. Guffey (tank).....	2,520	171,272	7,200	Gulf Refining Co. (Tex.).....	Port Arthur, Tex.....	West Seventh Street.
J. N. Pew (tank).....	9,074	694,254	17,500	Sun Oil Co. (N. J.).....	Philadelphia, Pa.....	Finance Building.
J. R. Gordon.....	5,748	351,000	11,000	Union Sulphur Co. (N. Y.).....	New York, N. Y.....	33 Rector Street.
J. W. Van Dyke (tank).....	7,155	443,894	11,000	Atlantic Refining Co. (Pa.).....	Philadelphia, Pa.....	260 South Broad Street.
J. Fletcher Farrell (tank).....	7,061	414,691	11,140	Binclair Navigation Co. (Del.).....	New York, N. Y.....	120 Broadway.
J. Oswald Boyd (tank).....	1,806	375,000	3,000	Pan-American Petroleum & Transport Co. (Del.).....	Los Angeles, Calif.....	1015 Security Building.
Jackson.....	3,283	183,493	6,800	U. S. Shipping Board.....	Newark, N. J.....	
Jacksonville.....	3,513	332,704	11,793	do.....	Jacksonville, Fla.....	
Jacob Luckenbach.....	6,570	492,012	14,083	Luckenbach Steamship Co. (Del.).....	New York, N. Y.....	44 Whitehall Street.
Jacoma.....	4,843	265,545	7,938	U. S. Shipping Board.....	Taomsa, Wash.....	
Jacob.....	2,648	188,354	6,800	Chas. W. Cook.....	San Francisco, Calif.....	24 California Street.
Jadden.....	6,869	308,257	8,552	U. S. Shipping Board.....	Seattle, Wash.....	Securities Building.
Jalapa.....	6,085	490,000	12,000	do.....	San Francisco, Calif.....	369 Pine Street.
James Moffet (tank).....	9,551	490,000	12,400	Standard Oil Co. (N. J.).....	New York, N. Y.....	20 Broadway.
James Oils.....	8,292	556,800	11,600	U. S. Shipping Board.....	Philadelphia, Pa.....	136 South Sixteenth Street.
James B. Duke.....	5,823	250,000	10,000	Garland Steamship Corp. (N. Y.).....	New York, N. Y.....	511 Fifth Avenue.
Janolew.....	6,085	490,000	12,000	U. S. Shipping Board.....	San Francisco, Calif.....	369 Pine Street.
Japan Arrow (tank).....	8,327	418,959	9,900	Standard Transportation Co. (Del.).....	New York, N. Y.....	20 Broadway.
Java Arrow (tank).....	8,327	418,959	9,900	do.....	do.....	Do.
Jeanette.....	1,249	110,800	5,000	Donald Brothers (Del.).....	do.....	24 State Street.
Jeanette Skinner.....	5,715	308,257	9,072	U. S. Shipping Board.....	Seattle, Wash.....	Securities Building.
Jeff Davis.....	6,171	450,490	10,000	do.....	New Orleans, La.....	Hibernia Building.
Jefferson.....	1,015	59,202	2,313	Alaska Steamship Co. (Nev.).....	New York, N. Y.....	120 Broadway.
Jefferson County.....	3,283	198,900	7,000	U. S. Shipping Board.....	Newark, N. J.....	
Jekyl.....	3,289	183,493	6,800	do.....	do.....	Do.
Jennie R. Morse.....	6,060	300,000	4,000	do.....	Alexandria, Va.....	
Jeptha.....	3,333	297,990	11,145	do.....	San Francisco, Calif.....	369 Pine Street.
Johanna Smith.....	1,921	48,300	1,920	Pacific States Lumber Co. (Del.).....	do.....	1000 Balfour Building.
Johan Poulsen.....	650	26,250	1,050	William Chatham.....	do.....	Central Basin.
John Adams.....	7,809	310,968	6,000	U. S. Shipping Board.....	Philadelphia, Pa.....	136 South Sixteenth Street.
John Englis.....	5,978	545,643	12,100	do.....	do.....	Do.
John Jay.....	8,292	556,800	11,000	do.....	do.....	Do.
John Roach.....	5,980	545,643	11,100	do.....	do.....	Do.
John Stevens.....	5,076	545,643	13,000	do.....	do.....	Do.
John Worthington (tank).....	8,194	450,894	12,150	Standard Oil Co. (N. J.).....	New York, N. Y.....	20 Broadway.
John O. Kirkpatrick.....	1,430	52,536	2,802	Andrew F. Mahony.....	San Francisco, Calif.....	1 Drumm Street.
John D. Archbold (tank).....	14,064	618,000	10,500	Standard Oil Co. (N. J.).....	New York, N. Y.....	20 Broadway.
John D. Rockefeller (tank).....	8,374	308,000	7,700	do.....	do.....	Do.
John M. Connelly (tank).....	4,939	363,195	11,500	U. S. Shipping Board.....	Philadelphia, Pa.....	136 South Sixteenth Street.
Johnson City.....	3,370	183,493	6,800	do.....	Newark, N. J.....	
Joleo.....	4,094	344,663	9,000	do.....	Philadelphia, Pa.....	Do.
Jonnar.....	5,104	344,663	9,000	do.....	do.....	Do.
Joseph Boop (tank).....	6,972	381,070	10,000	Standard Oil Co. (N. J.).....	New York, N. Y.....	20 Broadway.
Joseph M. Oudany (tank).....	7,052	509,950	10,000	do.....	do.....	Do.
Joseph W. Parrott.....	2,406	221,659	2,778	Florida East Coast Car Ferry Co. (S. D.).....	do.....	120 Broadway.
Josiah Macy (tank).....	6,899	306,000	6,500	Standard Oil Co. (N. J.).....	do.....	20 Broadway.
Julia Luckenbach.....	7,006	637,720	14,250	Luckenbach Steamship Co. (Del.).....	do.....	44 Whitehall Street.
Justh.....	2,321	147,069	9,417	Garland Steamship Corp. (N. Y.).....	do.....	511 Fifth Avenue.
Juvigny.....	2,309	124,168	4,500	Independent Steamship Co. (Del.).....	Detroit, Mich.....	Foot of Orleans Street.

SEAGOING MERCHANT STEAM VESSELS OF 500 GROSS TONS AND OVER FITTED FOR BURNING OIL FUEL—Continued.

Name of vessel.	Gross tons.	Bunker capacity.	Cruising radius.	Name of owner.	Home port.	Address.
K. I. Luckenbach	7,882	631,000	12,960	Luckenbach Steamship Co. (Del.)	New York, N. Y.	44 Whitehall Street.
K. R. Kingsbury (tank)	7,281	293,558	7,368	Standard Oil Co. (Calif.)	San Francisco, Calif.	Standard Oil Building.
Kameit	6,070	604,114	16,787	U. S. Shipping Board	do.	369 Pine Street.
Katherine	531	57,420	2,000	Redwood Steamship Co.	do.	Monadnock Building.
Katherine Donovan	983	57,200	3,168	Katherine Donovan Steamship Co. (Del.)	San Francisco, Calif.	200 California Street.
Katrina Luckenbach	7,822	631,000	12,960	Luckenbach Steamship Co. (Del.)	New York, N. Y.	44 Whitehall Street.
Kayseeka	5,989	320,340	7,200	U. S. Shipping Board	do.	136 South Sixteenth Street.
Kehuku (tank)	5,107	214,115	5,200	do.	do.	do.
Kekohut	6,124	604,114	15,787	do.	do.	do.
Kekoskee (tank)	4,124	211,563	5,200	do.	do.	do.
Kenowia	4,963	344,983	9,000	do.	do.	do.
Kentuckian	8,385	492,912	13,120	American Hawaiian Steamship Co. (N. J.)	New York, N. Y.	136 South Sixteenth Street.
Ketohkan	2,373	176,400	8,673	Alaska Steamship Co. (Nev.)	do.	8 Bridge Street.
Kewanee (tank)	3,550	247,185	4,500	Associated Oil Co. (Calif.)	San Francisco, Calif.	120 Broadway.
Kilaua	1,338	48,384	1,200	Inter-Island Steam Navigation Co. (Hawaii)	Honolulu, Hawaii	79 New Montgomery Street.
Kiowa	2,309	124,158	6,156	Independent Steamship Co. (Del.)	Detroit, Mich.	Queen Street.
Klahocoquillas (tank)	5,030	344,983	9,000	U. S. Shipping Board	Philadelphia, Pa.	Wyandotte, Mich.
Klittegan	5,989	324,063	7,920	do.	do.	136 South Sixteenth Street.
Knoxville	3,283	188,493	6,800	do.	do.	Do.
Knoxville City	5,686	414,834	12,000	United States Steel Products Co. (N. J.)	Newark, N. J.	30 Church Street.
Kootenai	3,545	198,800	7,000	U. S. Shipping Board	Newark, N. J.	do.
Kroonland	11,932	676,988	5,000	International Mercantile Marine Co. (N. J.)	New York, N. Y.	9 Broadway.
L. J. Drake (tank)	6,663	277,000	9,850	Standard Oil Co. (N. J.)	do.	26 Broadway.
Labette	4,989	344,983	9,000	U. S. Shipping Board	Philadelphia, Pa.	136 South Sixteenth Street.
La Brea (tank)	6,665	355,152	11,700	Union Oil Co. of California (Calif.)	Los Angeles, Calif.	Union Oil Building.
La Placencia (tank)	8,272	354,274	6,100	do.	do.	Do.
La Purisima (tank)	6,091	200,000	3,276	do.	do.	Do.
Laokawanna	1,973	42,000	2,500	Bessie A. Somerville	Pensacola, Fla.	1816 East Jackson Street.
Laokawanna Bridge	8,545	198,800	7,000	U. S. Shipping Board	Newark, N. J.	do.
Laokawanna Valley	3,299	198,800	7,000	do.	do.	do.
Lafomo	5,562	344,983	9,000	do.	Philadelphia, Pa.	136 South Sixteenth Street.
Lake Elkwater	2,730	177,648	7,000	do.	New York, N. Y.	Customhouse.
Lake Elkwood	2,730	177,648	7,000	do.	Detroit, Mich.	do.
Lake Ellendale	2,674	181,807	7,376	do.	do.	do.
Lake Ellenorah	2,681	181,807	7,376	do.	do.	do.
Lake Ellerslie	2,674	181,807	7,376	do.	Baltimore, Md.	Coca-Cola Building.
Lake Ellicott	2,674	181,807	7,376	do.	New Orleans, La.	Hibernia Building.
Lake Ellipley	2,674	181,807	7,376	do.	do.	Do.
Lake Ellithorpe	2,674	181,807	7,376	do.	New York, N. Y.	Customhouse.
Lake Ellishury	2,674	181,807	7,376	do.	Norfolk, Va.	Flatiron Building.
Lake Ellsworth	2,674	181,807	7,376	do.	Detroit, Mich.	do.
Lake Elmdale	2,674	181,807	7,376	do.	do.	do.
Lake Elmhurst	2,674	181,807	7,376	do.	New York, N. Y.	Customhouse.
Lake Elmont	2,674	181,807	7,376	do.	do.	Do.
Lake Elmstord	2,674	181,807	7,376	do.	do.	Do.
Lake Elmwood	2,674	181,807	7,376	do.	Baltimore, Md.	Coca-Cola Building.
Lake Elon	2,676	181,807	7,376	do.	do.	Do.
Lake Elpueblo	2,674	181,807	7,376	do.	New York, N. Y.	Customhouse.
Lake Elsav	2,674	268,520	7,000	do.	do.	Do.
Lake Elva	2,674	181,807	7,376	do.	Savannah, Ga.	do.
Lake Elwin	2,674	181,807	7,376	do.	Detroit, Mich.	Hibernia Building.
Lake Fabius	2,606	191,980	8,270	do.	New Orleans, La.	Customhouse.
Lake Fabyan	2,606	191,980	8,270	do.	New York, N. Y.	do.
Lake Fagundus	2,606	191,980	8,270	do.	Detroit, Mich.	do.
Lake Fairfax	2,606	191,980	8,270	do.	Baltimore, Md.	Coca-Cola Building.
Lake Fairlie	2,606	191,980	8,270	do.	New Orleans, La.	Hibernia Building.
Lake Falama	2,606	191,980	8,270	do.	New York, N. Y.	Customhouse.
Lake Falun	2,606	191,980	8,270	do.	do.	Do.
Lake Fanbush	2,598	191,980	8,270	do.	New Orleans, La.	Hibernia Building.
Lake Pandango	2,606	191,980	8,270	do.	Norfolk, Va.	Flatiron Building.
Lake Fandon	2,606	191,980	8,270	do.	Detroit, Mich.	do.
Lake Fanquiler	2,592	191,980	8,270	do.	Baltimore, Md.	Coca-Cola Building.
Lake Fandale	2,598	191,980	8,270	do.	New York, N. Y.	Customhouse.
Lake Parabe	2,642	188,496	7,500	do.	do.	Do.
Lake Parber	2,638	191,980	8,270	do.	do.	Do.
Lake Paribault	2,603	191,980	8,270	do.	Cleveland, Ohio.	420 Perry-Payne Building.
Lake Parley	2,599	191,980	8,270	do.	do.	Do.
Lake Farmingdale	2,643	191,980	8,270	do.	Duluth, Minn.	Do.
Lake Farragut	2,606	191,980	8,270	do.	do.	do.
Lake Farrar	2,606	191,980	8,270	do.	do.	do.
Lake Faulk	2,593	191,980	8,270	do.	Cleveland, Ohio.	Do.
Lake Favonia	2,592	191,980	8,270	do.	do.	Do.
Lake Faxon	2,592	191,980	8,270	do.	New York, N. Y.	Customhouse.
Lake Feiden	2,592	191,980	8,270	do.	Cleveland, Ohio.	420 Perry-Payne Building.
Lake Fenn	2,592	191,980	8,270	do.	New York, N. Y.	Customhouse.
Lake Feodora	2,592	191,980	8,270	do.	do.	Do.
Lake Fernalda	2,595	191,980	8,270	do.	Cleveland, Ohio.	420 Perry-Payne Building.
Lake Fernando	2,594	191,980	8,738	do.	Philadelphia, Pa.	136 South Sixteenth Street.
Lake Ferrona	2,598	191,980	8,738	do.	do.	Do.
Lake Festina	2,559	196,128	4,000	do.	New York, N. Y.	Customhouse.

SEAGOING MERCHANT STEAM VESSELS OF 500 GROSS TONS AND OVER FITTED FOR BURNING OIL FUEL—Continued.

Name of vessel.	Gross tons.	Bunker capacity.	Cruising radius.	Name of owner.	Home port.	Address.
Lake Festus.....	2,571	<i>Gallons.</i> 196,128	<i>Miles.</i> 4,000	U. S. Shipping Board.....	Toledo, Ohio.....	
Lake Fibre.....	2,571	196,128	4,000	do.....	New York, N. Y.....	Customhouse.
Lake Fielding.....	2,571	196,128	7,569	do.....	Toledo, Ohio.....	
Lake Fife.....	2,559	196,128	4,000	do.....	do.....	
Lake Figart.....	2,559	196,584	7,570	do.....	Norfolk, Va.....	Flatiron Building.
Lake Fighting.....	2,559	196,584	7,570	do.....	Toledo, Ohio.....	
Lake Fiscus.....	2,713	196,022	7,627	do.....	New York, N. Y.....	Customhouse.
Lake Fitch.....	2,713	181,954	7,866	do.....	do.....	Do.
Lake Fithian.....	2,686	181,954	7,866	do.....	New Orleans, La.....	Hibernia Building.
Lake Flag.....	2,686	196,022	7,627	do.....	Philadelphia, Pa.....	136 South Sixteenth Street.
Lake Flagon.....	2,600	206,860	7,627	do.....	Norfolk, Va.....	
Lake Flagstaff.....	2,600	206,860	7,627	do.....	Duluth, Minn.....	
Lake Flambeau.....	2,600	206,860	7,630	do.....	do.....	
Lake Flanders.....	2,600	188,073	7,630	do.....	do.....	
Lake Flatonla.....	2,600	188,073	7,630	do.....	do.....	
Lake Flatery.....	2,600	188,000	6,000	Panama R. R. Co. (N. Y.).....	New York, N. Y.....	24 State Street.
Lake Floravista.....	2,606	188,073	7,630	U. S. Shipping Board.....	do.....	Customhouse.
Lake Florian.....	2,606	188,073	7,630	Lykes Bros. Steamship Co. (La.).....	Galveston, Tex.....	1416 Avenue H.
Lake Floris.....	2,606	188,073	7,630	U. S. Shipping Board.....	New Orleans, La.....	Hibernia Building.
Lake Frances.....	2,016	108,948	5,627	Frank Parrino.....	San Francisco, Calif.....	1 Drumm Street.
Lake Furnas.....	2,677	183,900	7,236	U. S. Shipping Board.....	New York, N. Y.....	Customhouse.
Lake Gadsden.....	2,689	199,396	7,137	do.....	New Orleans, La.....	Hibernia Building.
Lake Galther.....	2,689	176,187	7,137	do.....	New York, N. Y.....	Customhouse.
Lake Galata.....	2,689	176,187	7,432	do.....	Baltimore, Md.....	Coca-Cola Building.
Lake Galewood.....	2,689	176,187	7,432	do.....	do.....	Do.
Lake Gallen.....	2,689	176,187	7,432	Philadelphia & Norfolk Steamship Co. (Del.).....	Wilmington, Del.....	10th and Market Streets.
Lake Galisteo.....	2,689	176,187	7,432	U. S. Shipping Board.....	New York, N. Y.....	Customhouse.
Lake Ganado.....	2,677	176,187	7,432	do.....	do.....	Do.
Lake Gano.....	2,677	183,900	7,432	do.....	do.....	Do.
Lake Gatun.....	2,677	183,900	7,236	do.....	do.....	Do.
Lake Gavette.....	2,664	191,980	8,270	do.....	Port Huron, Mich.....	
Lake Gerl.....	2,637	191,980	8,270	do.....	Chicago, Ill.....	
Lake Gotaway.....	2,637	191,980	8,270	do.....	New York, N. Y.....	Do.
Lake Geyser.....	2,592	191,980	8,270	do.....	do.....	Do.
Lake Giddings.....	2,592	191,980	8,270	do.....	do.....	Do.
Lake Gilpin.....	2,664	188,498	7,500	do.....	Chicago, Ill.....	
Lake Gills.....	2,664	191,980	8,270	do.....	Detroit, Mich.....	
Lake Giltedge.....	2,664	191,980	8,270	do.....	Norfolk, Va.....	
Lake Girth.....	2,606	191,980	8,270	do.....	New Orleans, La.....	Hibernia Building.
Lake Glisano.....	2,606	191,980	8,270	do.....	do.....	Do.
Lake Glasco.....	2,606	191,980	8,270	do.....	Detroit, Mich.....	
Lake Glaucius.....	2,686	181,954	7,866	do.....	Norfolk, Va.....	Flatiron Building.
Lake Gunn.....	2,686	181,954	7,866	do.....	do.....	Do.
Lake Harestil.....	2,689	176,187	7,432	Whitney-Central Trust & Savings Bank (La.).....	New Orleans, La.....	Gravler and St. Charles Streets.
Lake Harminia.....	2,686	181,954	7,866	U. S. Shipping Board.....	Milwaukee, Wis.....	
Lake Ikatan.....	2,689	176,187	7,432	do.....	Philadelphia, Pa.....	136 South Sixteenth Street.
Lake Inglenook.....	2,606	191,980	8,270	do.....	New York, N. Y.....	Customhouse.
Lake Miraflores.....	2,677	183,900	7,236	do.....	Detroit, Mich.....	
Lake Onawa.....	2,711	199,374	7,068	do.....	Port Huron, Mich.....	Baginaw Mich.
Lake Savus.....	2,689	176,187	7,068	do.....	San Francisco, Calif.....	369 Pine Street.
Lake Singara.....	2,715	181,807	7,364	do.....	New York, N. Y.....	Customhouse.
Lake Slavi.....	2,674	181,807	7,376	do.....	New Orleans, La.....	Hibernia Building.
Lake Tippah.....	2,600	191,980	8,270	Lykes Bros. Steamship Co. (La.).....	do.....	1416 Avenue H.
Lake Treba.....	2,606	191,980	8,270	Philadelphia & Norfolk Steamship Co. (Del.).....	Wilmington, Del.....	Pier 5.
Lakme.....	529	21,000	1,547	U. S. Shipping Board.....	Detroit, Mich.....	
Lancaster.....	5,871	300,000	8,000	Casper Lumber Co. (Calif.).....	San Francisco, Calif.....	Hobart Building.
Lansdowne.....	5,479	545,643	13,100	Lancaster Steamship Corp. (N. Y.).....	New York, N. Y.....	32 Nassau Street.
Lansing (tank).....	4,560	149,940	4,200	U. S. Shipping Board.....	Philadelphia, Pa.....	136 South Sixteenth Street.
Las Vegas.....	5,403	287,500	12,300	Union Steamship Co. (N. J.).....	Los Angeles, Calif.....	Union Oil Building.
Latham (tank).....	6,287	256,000	6,500	U. S. Shipping Board.....	do.....	
Latouche.....	2,332	150,535	7,366	do.....	Mobile, Ala.....	
Lavada.....	6,062	463,099	11,000	Alaska Steamship Co. (Nev.).....	New York, N. Y.....	120 Broadway.
Lebec (tank).....	6,900	538,946	12,593	U. S. Shipping Board.....	San Francisco, Calif.....	369 Pine Street.
Lebore.....	8,289	502,819	6,541	General Petroleum Corp. (Del.).....	do.....	310 Sansome Street.
Lehigh.....	5,103	344,963	10,035	Guaranty Trust Co. of New York (N. Y.).....	New York.....	140 Broadway.
Lena Luckenbach.....	8,749	400,408	12,240	U. S. Shipping Board.....	Philadelphia, Pa.....	136 South Sixteenth Street.
Levant Arrow (tank).....	8,046	408,000	11,100	Luckenbach Steamship Co. (Del.).....	New York, N. Y.....	44 Whitehall Street.
Levlathan.....	59,956	2,606,016	4,723	Standard Transportation Co. (Del.).....	do.....	26 Broadway.
Lewis Luckenbach.....	10,662	783,378	14,580	U. S. Shipping Board.....	do.....	Customhouse.
Liberator.....	7,707	475,536	12,928	Luckenbach Steamship Co. (Del.).....	do.....	44 Whitehall Street.
Liberty.....	6,211	471,293	13,400	U. S. Shipping Board.....	San Francisco, Calif.....	369 Pine Street.
Liberty Bell.....	5,107	344,963	9,000	do.....	Newark, N. J.....	
Liberty Glo.....	4,979	344,963	9,000	do.....	Philadelphia, Pa.....	136 South Sixteenth Street.
Liberty Land.....	5,763	344,963	9,000	do.....	do.....	Do.
Lobre (tank).....	7,057	274,426	6,439	do.....	do.....	Do.
Lightburne (tank).....	6,784	438,900	13,104	General Petroleum Corporation (Calif.).....	San Francisco, Calif.....	310 Sansome Street.
Ligonier (tank).....	3,737	189,000	9,500	Texas Co. (Tex.).....	Port Arthur, Tex.....	Doek 29.
Lillian.....	3,482	241,479	10,250	Gulf Refining Co. (Tex.).....	do.....	West Seventh Street.
Lillian Luckenbach.....	6,636	628,635	11,469	A. H. Bull Steamship Co. (N. J.).....	New York, N. Y.....	40 West Street.
Lilmae (tank).....	5,186	370,000	13,990	Luckenbach Steamship Co. (Del.).....	do.....	44 Whitehall Street.
Limon.....	3,260	207,760	6,750	U. S.-Mex. Oil Corporation (Del.).....	do.....	26 Beaver Street.
				United Fruit Steamship Corp. (Del.).....	do.....	17 Battery Place.

SAILING MERCHANT STEAM VESSELS OF 500 GROSS TONS AND OVER FITTED FOR BURNING OIL FUEL—Continued.

Name of vessel.	Gross tons.	Bunker capacity.	Cruising radius.	Name of owner.	Home port.	Address.
Lo (tank).....	7,245	Gallons. 407,068	Miles. 8,800	U. S. Shipping Board.....	Baltimore, Md.....	Coca-Cola Building.
Livingston Roe (tank).....	8,184	460,788	13,046	Standard Oil Co. (N. J.).....	New York, N. Y.....	26 Broadway.
Lockport.....	6,214	327,824	6,214	U. S. Shipping Board.....	Philadelphia, Pa.....	136 South Sixteenth Street.
Lorain.....	6,213	471,237	13,400	do.....	Newark, N. J.....	do.
Lordship Manor.....	5,375	198,800	7,000	do.....	do.....	do.
Loretta.....	5,493	545,643	13,100	do.....	Philadelphia, Pa.....	do.
Lorraine Cross.....	5,127	344,963	9,000	do.....	do.....	do.
Los Angeles (tank).....	6,762	355,152	11,700	Union Oil Co. of California (Calif.).....	Los Angeles, Calif.....	Union Oil Building.
Louisiana (tank).....	2,849	128,000	26,000	Texas Co. (Tex.).....	Port Arthur, Tex.....	Dock 29.
Louisville Bridge.....	3,283	188,468	6,800	U. S. Shipping Board.....	Newark, N. J.....	Standard Oil Building.
Lubrico (tank).....	6,883	283,400	7,312	Standard Oil Co. (Calif.).....	San Francisco, Calif.....	215 Market Street.
Lurline.....	6,872	714,000	15,000	Matson Navigation Co. (Calif.).....	do.....	136 South Sixteenth Street.
Luxpalla.....	4,990	344,963	9,000	U. S. Shipping Board.....	Philadelphia, Pa.....	do.
Lycorning.....	5,989	320,340	7,920	do.....	do.....	do.
M. F. Elliott (tank).....	7,063	436,700	12,000	Standard Oil Co. (N. J.).....	New York, N. Y.....	26 Broadway.
M. J. Scanlon.....	5,602	253,608	7,500	U. S. Shipping Board.....	Philadelphia, Pa.....	136 South Sixteenth Street.
McCreey County.....	2,606	191,980	8,270	do.....	New York, N. Y.....	Customhouse.
McKeepart.....	6,198	434,384	11,000	do.....	Newark, N. J.....	do.
McKittick (tank).....	2,702	126,000	4,500	Associated Oil Co. (Calif.).....	San Francisco, Calif.....	79 New Montgomery Street.
Magmeric.....	5,172	344,963	9,000	U. S. Shipping Board.....	Philadelphia, Pa.....	136 South Sixteenth Street.
Mahukona.....	5,512	198,000	6,800	Matson Navigation Co. (Calif.).....	San Francisco, Calif.....	215 Market Street.
Malden Creek.....	5,733	344,963	9,000	U. S. Shipping Board.....	Philadelphia, Pa.....	136 South Sixteenth Street.
Maine.....	5,988	504,000	12,000	Fairfield Steamship Corp. (N. Y.).....	New York, N. Y.....	59 Cortlandt St.
Major Wheeler.....	3,431	204,849	7,400	Porto Rico American S. S. Co. (Del.).....	Baltimore, Md.....	Lexington Building.
Makawall.....	2,532	108,000	6,800	Matson Navigation Co. (Calif.).....	San Francisco, Calif.....	215 Market Street.
Makema.....	2,729	198,000	6,800	do.....	do.....	do.
Makiki.....	6,096	496,377	14,640	do.....	do.....	do.
Manatawny (tank).....	5,030	344,963	9,000	Steamship Manatawny (Md.).....	Baltimore, Md.....	310 E. Lombard St.
Manatee.....	5,948	527,718	14,388	U. S. Shipping Board.....	Tampa, Fla.....	do.
Manchuria.....	15,444	965,817	10,125	Atlantic Transport Co. (W. Va.).....	New York, N. Y.....	1 Broadway.
Mangore.....	4,066	188,080	3,900	Guaranty Trust Co. (N. Y.).....	do.....	140 Broadway.
Manham.....	6,030	467,308	12,640	U. S. Shipping Board.....	Seattle, Wash.....	Securities Building.
Manhattan Island.....	4,534	394,738	9,072	do.....	New York, N. Y.....	Customhouse.
Manoa.....	6,805	746,244	14,976	Matson Navigation Co. (Calif.).....	San Francisco, Calif.....	215 Market Street.
Manukai.....	9,847	786,016	9,500	do.....	do.....	do.
Manulani.....	9,556	786,016	11,700	do.....	do.....	do.
Maquan.....	6,081	467,808	12,640	U. S. Shipping Board.....	Seattle, Wash.....	Securities Building.
Margaret.....	3,362	226,800	10,000	A. H. Bull Steamship Co. (N. J.).....	New York, N. Y.....	40 West Street.
Margaret Dollar.....	7,090	676,366	19,321	Dollar Steamship Line (Calif.).....	San Francisco, Calif.....	311 California Street.
Margus.....	3,645	198,800	7,000	U. S. Shipping Board.....	Newark, N. J.....	do.
Marne.....	6,191	463,080	12,640	Guaranty Trust Company (N. Y.).....	New York, N. Y.....	140 Broadway.
Marore.....	8,215	282,400	7,220	do.....	do.....	do.
Marsoak.....	3,645	198,800	7,000	U. S. Shipping Board.....	Newark, N. J.....	do.
Martina Buehner.....	2,774	26,712	1,920	Stout Lumber Co. (Del.).....	San Francisco, Calif.....	2 Pine Street.
Martinique.....	2,680	198,128	4,000	Colombian Steamship Co. (Del.).....	New York, N. Y.....	17 Battery Place.
Mary.....	3,460	147,000	7,200	A. H. Bull Steamship Co. (N. J.).....	do.....	40 West Street.
Mary Luckenbach (tank).....	5,677	126,800	3,300	Luckenbach Steamship Co. (Del.).....	do.....	44 Whitehall Street.
Mary E. Moore.....	5,783	121,800	6,260	Moore Mill & Lumber Co. (Oreg.).....	Marshfield, Oreg.....	617 Foxcroft Building.
Masco.....	3,286	183,463	6,800	U. S. Shipping Board.....	Newark, N. J.....	do.
Maslock.....	3,545	198,800	7,000	do.....	do.....	do.
Masillon Bridge.....	3,545	198,800	7,000	do.....	do.....	do.
Mastinook (tank).....	6,760	340,000	9,120	Standard Oil Co. (N. J.).....	New York, N. Y.....	26 Broadway.
Matsonia.....	9,408	882,000	10,950	Matson Navigation Co. (Calif.).....	San Francisco, Calif.....	215 Market Street.
Maul.....	9,801	892,000	10,950	do.....	do.....	do.
Mauna Ala.....	6,805	518,916	12,302	do.....	do.....	do.
Mauna Kea.....	1,596	82,584	1,200	Inter-Island Steam Navigation Co. (Hawaii).....	Honolulu, Hawaii.....	Queen Street.
Mauna Loa.....	1,060	82,500	3,500	do.....	do.....	do.
Mayfair.....	670	28,308	3,500	Charles Nelson Co. (Calif.).....	San Francisco, Calif.....	230 California Street.
Medanout.....	6,061	468,089	11,668	U. S. Shipping Board.....	do.....	369 Pine Street.
Medina.....	5,426	151,074	4,348	Mallory Steamship Co. (Me.).....	New York, N. Y.....	Pier 36, North River.
Melville Dollar.....	7,062	676,368	19,015	Dollar Steamship Line (Calif.).....	San Francisco, Calif.....	311 California Street.
Memnon.....	3,339	207,579	12,645	U. S. Shipping Board.....	do.....	369 Pine Street.
Memphis City.....	5,686	423,384	12,000	United States Steel Products Co. (N. J.).....	New York, N. Y.....	80 Church Street.
Mercer.....	6,219	471,237	13,464	U. S. Shipping Board.....	Newark, N. J.....	do.
Mercer Victory.....	5,500	324,068	7,920	do.....	Philadelphia, Pa.....	136 South Sixteenth Street.
Mericos H. Whittier (tank).....	6,972	468,148	13,400	Associated Oil Co. (Calif.).....	San Francisco, Calif.....	Associated Oil Building.
Merry Mount.....	5,734	296,620	8,265	U. S. Shipping Board.....	New London, Conn.....	do.
Metapan.....	4,588	218,720	4,630	United Fruit Steamship Corp. (Del.).....	New York, N. Y.....	17 Battery Place.
Meton (tank).....	7,811	262,400	7,220	U. S. Shipping Board.....	San Francisco, Calif.....	369 Pine Street.
Mevania (tank).....	7,811	262,400	7,220	do.....	do.....	do.
Mexican.....	8,512	650,580	13,360	American-Hawaiian Steamship Co. (N. J.).....	New York, N. Y.....	8 Bridge Street.
Mexicano (tank).....	2,265	118,862	5,300	Pierce Oil Corp. (Va.).....	do.....	25 Broad Street.
Mexico.....	6,362	304,752	6,712	New York and Cuba Mail Steamship Co. (Me.).....	do.....	Foot of Wall Street.
Mexoll (tank).....	1,370	53,340	885	Huasteco Petroleum Co. (Me.).....	Los Angeles, Calif.....	1015 Security Building.
Midway.....	978	24,920	1,600	Associated Oil Co. (Calif.).....	San Francisco, Calif.....	Associated Oil Building.
Millinocket.....	3,274	210,000	3,800	A. H. Bull Steamship Co. (N. J.).....	New York, N. Y.....	40 West Street.
Millwaukee Bridge.....	3,275	183,468	6,800	U. S. Shipping Board.....	Newark, N. J.....	do.
Mineola.....	2,488	198,386	8,000	Grace Steamship Co. (Del.).....	New York, N. Y.....	7 Hanover Squa.
Minnesota.....	5,165	344,963	9,000	U. S. Shipping Board.....	Philadelphia, Pa.....	136 South Sixteenth Street.
Minnesota.....	6,506	520,800	14,400	American-Hawaiian Steamship Co. (N. J.).....	New York, N. Y.....	8 Bridge Street.
Minnewawa.....	3,283	198,800	7,000	U. S. Shipping Board.....	Newark, N. J.....	do.

SEAGOING MERCHANT STEAM VESSELS OF 500 GROSS TONS AND OVER FITTED FOR BURNING OIL FUEL—Continued.

Name of vessel.	Gross tons.	Bunker capacity.	Cruising radius.	Name of owner.	Home port.	Address.
		<i>Gallons.</i>	<i>Miles.</i>			
Minooka.....	3,545	815,712	11,864	U. S. Shipping Board.....	Mobile, Ala.....	
Miskianza (tank).....	6,910	262,400	7,230do.....	San Francisco, Calif.....	369 Pine Street.
Mitchell.....	6,510	320,340	7,920do.....	Philadelphia, Pa.....	136 South Sixteenth Street.
Mobile City.....	6,157	423,234	12,000	United States Steel Products Co. (N. Y.).....	New York, N. Y.....	30 Church Street.
Moffitt (tank).....	0,144	263,040	5,250	U. S. Shipping Board.....	Jacksonville, Fla.....	
Mohawk.....	4,623	94,809	2,000	Clyde Steamship Co. (Me.).....	New York, N. Y.....	Flor 36, North River.
Mohinks.....	6,049	462,369	12,434	U. S. Shipping Board.....	San Francisco, Calif.....	369 Pine Street.
Mojave (tank).....	6,900	538,946	12,566	General Petroleum Corp. (Calif.).....do.....	310 Sansoma Street.
Momus.....	6,413	344,812	9,910	Southern Pacific Co. (Ky.).....	New York, N. Y.....	Flor 49 North River.
Monna.....	3,545	183,493	6,800	U. S. Shipping Board.....	Newark, N. J.....	
Monasses.....	5,983	490,000	12,000do.....	San Francisco, Calif.....	369 Pine Street.
Mongolia.....	15,442	965,817	10,125	Atlantic Transport Co. (W. Va.).....	New York, N. Y.....	1 Broadway.
Monomac.....	3,283	198,800	7,000	U. S. Shipping Board.....	Newark, N. J.....	
Monroe.....	5,628	351,250	8,684do.....	New York, N. Y.....	Customhouse.
Montague.....	6,076	456,625	8,283do.....	Portland, Oreg.....	514 Spalding Building.
Montana.....	7,771	464,620	11,000	Atlantic Transport Co. (W. Va.).....	New York, N. Y.....	1 Broadway.
Montauk.....	7,771	250,000	10,000do.....do.....	Do.
Montebello (tank).....	8,272	357,274	6,100	Union Oil Co. (Calif.).....	Los Angeles, Calif.....	Union Oil Building.
Monterey.....	4,729	212,730	4,110	New York and Cuba Mail Steamship Co. (Me.).....	New York, N. Y.....	Foot of Wall Street.
Montfaucon.....	2,309	124,168	2,800	Independent Steamship Co. (Del.).....	Detroit, Mich.....	Foot Orleans Street.
Montgomery.....	3,283	183,493	6,800	U. S. Shipping Board.....	Newark, N. J.....	
Montgomery City.....	5,686	414,834	12,000	United States Steel Products Co. (N. J.).....	New York, N. Y.....	30 Church Street.
Monticello.....	6,892	372,400	9,700	American Ship & Commerce Navigation Corp. (N. Y.).....do.....	39 Broadway.
Montoso.....	3,109	140,000	5,000	New York & Porto Rico Steamship Co. (Me.).....do.....	25 Broadway.
Montpelier.....	4,711	391,260	12,804	American Ship & Commerce Navigation Corp. (N. Y.).....do.....	39 Broadway.
Moosehaulo.....	3,283	198,800	7,000	U. S. Shipping Board.....	Newark, N. J.....	
Moravia Bridge.....	3,283	198,800	7,000do.....do.....	
Mosella.....	6,034	490,000	12,000do.....	San Francisco, Calif.....	369 Pine Street.
Mosilco.....	3,538	204,400	13,800do.....	Mobile, Ala.....	
Mount Carroll.....	7,409	359,362	9,728	Shawmut Steamship Co. (Mass.).....	New York, N. Y.....	39 Broadway.
Mount Clinton.....	7,409	470,994	10,608do.....do.....	Do.
Mount Evans.....	6,267	364,143	7,900	U. S. Shipping Board.....	Portland, Oreg.....	514 Spalding.
Mount Shasta.....	4,729	485,648	17,898do.....	San Francisco, Calif.....	369 Pine Street.
Mount Vernon Bridge.....	3,545	183,493	6,800do.....	Newark, N. J.....	
Mukilteo.....	1,230	49,350	3,480	Charles Nelson Co. (Calif.).....	San Francisco, Calif.....	230 California Street.
Mulpua.....	6,139	504,114	15,787	U. S. Shipping Board.....do.....	369 Pine Street.
Mullnomah.....	969	83,561	3,316	Chas. R. McCormick Steamship Co. (Calif.).....do.....	1 Drumm Street.
Munales.....	4,620	428,120	12,281	Munales Steamship Corp. (N. Y.).....	New York, N. Y.....	67 Wall Street.
Munamar.....	3,442	150,204	4,049	Munamar Steamship Co. (Del.).....do.....	Do.
Munargo.....	6,484	540,148	11,404	Munargo Steamship Co. (N. Y.).....do.....	Do.
Mundelta.....	4,748	419,780	12,272	Mundelta Steamship Co. (N. Y.).....do.....	Do.
Munindles.....	4,578	428,120	12,281	Munindles Steamship Corp. (N. Y.).....do.....	Do.
Munisia.....	2,220	169,580	7,312	Munisia Steamship Corp. (N. Y.).....do.....	Do.
Munmotor.....	2,450	332,500	3,000	Munson Steamship Lns (N. Y.).....do.....	Do.
Munplace.....	3,949	287,730	13,028	Munplace Steamship Corp. (N. Y.).....do.....	Do.
Munrio.....	3,378	243,250	10,004	Munrio Steamship Corp. (N. Y.).....do.....	Do.
Mursa.....	6,085	490,000	12,000	U. S. Shipping Board.....	San Francisco, Calif.....	369 Pine Street.
Muskogee (tank).....	7,034	450,000	12,600	Standard Oil Co. (N. J.).....	New York, N. Y.....	28 Broadway.
Mystlo.....	5,685	359,362	11,100	Shawmut Steamship Co. (Mass.).....do.....	39 Broadway.
Naamahok.....	5,976	558,403	14,678	U. S. Shipping Board.....	Philadelphia, Pa.....	136 South Sixteenth Street.
Nabesna.....	2,451	188,664	7,570	Alaska Steamship Co. (Nev.).....	New York, N. Y.....	120 Broadway.
Nacata.....	5,976	558,403	14,095	U. S. Shipping Board.....	Philadelphia, Pa.....	136 South Sixteenth Street.
Naiwa.....	6,240	286,339	7,750do.....	Baltimore, Md.....	Coca-Cola Building.
Namasket.....	6,062	463,039	11,668do.....	San Francisco, Calif.....	369 Pine Street.
Nameaug.....	6,338	286,620	8,265do.....	New London, Conn.....	
Nantahala.....	5,714	440,609	12,546do.....	San Francisco, Calif.....	Do.
Nantasket.....	5,268	338,240	11,188do.....	Boston, Mass.....	45 Broad Street.
Narbo.....	6,085	490,000	12,000do.....	San Francisco, Calif.....	369 Pine Street.
Narcissus.....	6,085	490,000	12,000do.....do.....	Do.
Nashaba.....	6,062	463,039	11,668do.....do.....	Do.
National Bridge.....	3,545	183,493	6,800do.....	Newark, N. J.....	
Natirar.....	4,659	336,343	8,870do.....	Wilmington, Del.....	
Naugus.....	6,037	490,000	12,000do.....	San Francisco, Calif.....	Do.
Nocaneum.....	752	25,872	2,112	California & Oregon Lumber Co. (Del.).....do.....	2 Pine Street.
Nehlon.....	685	33,348	2,697	George E. Billings.....do.....	310 California Street.
Nelson (tank).....	4,740	189,000	5,000	Cuba Distilling Co. (W. Va.).....	New York, N. Y.....	110 E. Forty-second Street.
Nemaha.....	6,501	842,960	7,000	U. S. Shipping Board.....	Wilmington, N. C.....	
Neponset.....	7,435	509,172	14,300do.....	Philadelphia, Pa.....	136 South Sixteenth Street.
Nesco.....	3,283	183,403	6,700do.....	Newark, N. J.....	
Neshaminy.....	6,126	324,063	8,025do.....	Philadelphia, Pa.....	Do.
Neshohee.....	3,283	198,800	7,000do.....	Newark, N. J.....	
New Britain.....	5,174	406,650	7,000	Great Northwestern Shipping Corp. (N. Y.).....	New York, N. Y.....	67 Exchange Place.
Newburgh.....	5,501	320,340	7,620	U. S. Shipping Board.....do.....	Customhouse.
New England.....	3,545	198,800	7,000do.....	Newark, N. J.....	
New Jersey (tank).....	6,740	438,900	13,000	Texas Co. (Tex.).....	Port Arthur, Tex.....	Dock 29.
New Orleans.....	6,171	447,699	10,000	U. S. Shipping Board.....	New Orleans, La.....	Hibernia Building.
Newport.....	2,643	103,362	6,600	Pacific Mail Steamship Co. (N. Y.).....	San Francisco, Calif.....	508 California Street.
New Windsor.....	5,590	320,340	7,020	U. S. Shipping Board.....	New York, N. Y.....	Customhouse.
New York (tank).....	6,078	323,912	10,034	Texas Co. (Tex.).....	Port Arthur, Tex.....	Dock 29.

SEAGOING MERCHANT STEAM VESSELS OF 500 GROSS TONS AND OVER FITTED FOR BURNING OIL FUEL—Continued.

Name of vessel.	Gross tons.	Bunker capacity.	Cruising radius.	Name of owner.	Home port.	Address.
New York	4,980	<i>Gallons.</i> 94,890	<i>Miles.</i> 2,105	Eastern Steamship Lines (Me.)	Boston, Mass.	India Wharf.
Nile	6,868	339,864	8,000	U. S. Shipping Board	Seattle, Wash.	Securities Building.
Nishnana	6,076	327,840	8,025	do.	Portland, Oreg.	514 Spalding Building.
Nobles	4,969	347,943	9,000	do.	Philadelphia, Pa.	136 South Sixteenth Street.
Noccaluis	6,411	540,900	13,700	do.	Pensacola, Fla.	
Nockum	6,024	490,000	14,350	do.	San Francisco, Calif.	369 Pine Street.
Noddle Island	3,257	198,800	7,000	do.	Newark, N. J.	
Nokatay	6,036	490,000	12,000	do.	San Francisco, Calif.	Do.
Nome City	9,939	27,468	2,268	Charles Nelson Co. (Calif.)	do.	230 California Street.
Nomantum	3,545	198,800	7,000	U. S. Shipping Board	Newark, N. J.	
Nora (tank)	9,620	319,751	7,000	Grace Steamship Co. (Del.)	New York, N. Y.	7 Hanover Square.
Norlina	4,523	401,830	11,000	Garland Steamship Corp. (N. Y.)	do.	511 Fifth Avenue.
Norma	2,648	116,000	4,800	Norma Steamship Corp. (Del.)	do.	17 Battery Place.
Norman Bridge (tank)	4,323	211,680	6,000	Pan-American Petroleum & Transport Co. (Del.)	Los Angeles, Calif.	1015 Security Building.
North King	6,064	207,753	6,760	Alaska Portland Packers Assn. (Oreg.)	Portland, Oreg.	1105 Yeon Building.
Northland	1,387	41,076	2,434	Atlas Steamship Co. (Calif.)	San Francisco, Calif.	2 Pine Street.
North Land	3,121	67,200	1,500	Eastern Steamship Lines (Me.)	Boston, Mass.	India Wharf.
Northwestern	3,094	213,024	5,320	Alaska Steamship Co. (Nev.)	New York, N. Y.	120 Broadway.
Northwestern Bridge	3,283	198,800	7,000	U. S. Shipping Board	Newark, N. J.	
Norumbega	6,582	810,186	8,064	do.	Portsmouth, N. H.	
Norwalk	2,157	91,798	5,042	Eastern Steamship Lines (Me.)	Boston, Mass.	India Wharf.
Norwood	1,323	62,775	6,000	Pacific American Fisheries (Mo.)	Seattle, Wash.	Bellingham, Wash.
Noyo	1,419	40,362	4,550	National Steamship Co. (Calif.)	San Francisco, Calif.	Crocker Building.
Nushagak	739	56,032	4,900	Alaska Packers Assn. (Calif.)	do.	85 Second Street.
O. T. Waring (tank)	5,579	278,000	9,500	Standard Oil Co. (N. J.)	New York, N. Y.	26 Broadway.
Occidental (tank)	6,727	438,900	12,500	Texas Steamship Co. (Tex.)	do.	17 Battery Place.
Oduna	3,472	1,590,000	11,400	Alaska Steamship Co. (Nev.)	do.	120 Broadway.
Ogontz	6,642	344,963	9,000	U. S. Shipping Board	Philadelphia, Pa.	136 South Sixteenth Street.
Ohioan	6,486	470,652	14,081	American-Hawaiian Steamship Co. (N. J.)	New York, N. Y.	8 Bridge Street.
Oklahoma City	3,545	815,712	11,884	U. S. Shipping Board	Mobile, Ala.	
Oldham	6,171	450,490	10,000	do.	New Orleans, La.	Hibernia Building.
Olen	4,972	299,740	8,341	do.	Tacoma, Wash.	
Oleum (tank)	2,998	47,040	1,850	Union Oil Co. of California (Calif.)	Los Angeles, Calif.	Union Oil Building.
Olympic	1,876	110,460	3,000	E. K. Wood Lumber Co. (Calif.)	San Francisco, Calif.	1 Drumm Street.
Oneda	2,309	124,168	6,166	Independent Steamship Co. (Del.)	Detroit, Mich.	Wyandotte, Mich.
Oneda	2,664	188,496	7,500	Clyde Steamship Co. (Me.)	New York, N. Y.	Pier 36 North River.
Onekama	3,545	183,493	6,800	U. S. Shipping Board	Newark, N. J.	
Onondaga	2,309	124,168	6,166	Independent Steamship Co. (Del.)	Detroit, Mich.	Wyandotte, Mich.
Onomes	3,736	21,553	1,050	Inter-Island Steam Navigation Co. (Hawaii)	Honolulu, Hawaii	Queen Street.
Opelika	3,283	183,493	6,800	U. S. Shipping Board	Newark, N. J.	
Opequan	3,545	183,493	7,800	do.	do.	
Ophis	4,753	254,586	7,000	do.	Tacoma, Wash.	
Oraml	6,040	467,933	12,070	do.	Seattle, Wash.	Securities Building.
Orcus	4,854	198,000	6,000	W. R. Grace & Co. (Conn.)	Bridgport, Conn.	
Oregon	4,994	430,000	3,000	Henry Wilson	San Francisco, Calif.	112 Market Street.
Oriant	4,994	433,725	11,793	Orient Steamship Corp. (Del.)	New York, N. Y.	8 Bridge Street.
Orioco	4,994	322,200	10,700	Orioco Steamship Corp. (Del.)	do.	Do.
Orizaba	7,581	485,287	7,000	New York & Cuba Mail Steamship Co. (Me.)	New York, N. Y.	Foot of Wall Street.
Orleans	6,629	471,237	13,444	Orleans Steamship Corp. (Del.)	do.	39 Broadway.
Oronoke	3,545	198,800	7,000	U. S. Shipping Board	Newark, N. J.	
Osego	2,649	210,000	10,000	Clyde Steamship Co. (Me.)	New York, N. Y.	Pier 36, North River.
Osaquimik	6,034	504,400	7,500	U. S. Shipping Board	Seattle, Wash.	Securities Building.
Oswatomie	5,720	236,339	8,265	do.	Baltimore, Md.	Coca-Cola Building.
Oscar D. Bennett (tank)	4,710	178,400	5,148	Pan-American Petroleum & Transport Co. (Del.)	Los Angeles, Calif.	1015 Security Building.
Oscoda	5,780	236,339	8,265	U. S. Shipping Board	Baltimore, Md.	Coca-Cola Building.
Oshkosh	3,961	214,403	5,440	do.	Los Angeles, Calif.	
Oskalossa	6,623	446,509	12,543	do.	San Francisco, Calif.	369 Pine Street.
Oskawa	6,100	504,114	14,350	do.	do.	Do.
Ossa	4,846	254,586	7,000	do.	Tacoma, Wash.	
Osalning	4,801	285,545	7,938	do.	do.	
Otho	4,639	254,586	7,000	do.	do.	
Overbrook (tank)	5,724	305,735	8,000	do.	Philadelphia, Pa.	136 South Sixteenth Street.
Ozaukee	4,045	214,600	5,440	do.	Los Angeles, Calif.	
Ozette	6,078	475,238	13,341	do.	Seattle, Wash.	Securities Building.
P. J. Reilly (tank)	3,576	33,000	3,000	National Oil Transport Co. (Me.)	Port Arthur, Tex.	
Pachet	5,527	505,000	12,000	U. S. Shipping Board	Portsmouth, N. H.	
Pacific	6,034	441,261	11,623	Aronaut Steamship Co. (N. Y.)	New York, N. Y.	26 Beaver Street.
Padnsay	4,838	281,478	8,316	U. S. Shipping Board	Tacoma, Wash.	
Pagasset	5,527	505,000	12,000	do.	Portsmouth, N. H.	
Pallas	4,639	278,655	7,000	do.	Tacoma, Wash.	
Palo Alto (tank)	6,144	478,655	7,000	do.	San Francisco, Calif.	369 Pine Street.
Panaman	6,499	470,652	13,447	American-Hawaiian Steamship Co. (N. J.)	New York, N. Y.	8 Bridge Street.
Pan America	13,712	1,099,018	10,920	U. S. Shipping Board	Baltimore, Md.	Coca-Cola Building.
Panoll (tank)	1,370	82,340	885	Mexican Petroleum Corp. (Me.)	Los Angeles, Calif.	Securities Building.
Panola	3,545	183,493	6,800	U. S. Shipping Board	Newark, N. J.	
Pansa	4,839	278,190	7,987	do.	Tacoma, Wash.	
Panuco (tank)	2,556	56,000	8,180	Sinclair Navigation Co. (Del.)	New York, N. Y.	120 Broadway.
Panuco	3,670	208,236	7,080	New York & Cuba Mail Steamship Co. (Me.)	do.	Foot of Wall Street.
Paria	2,674	131,807	7,376	U. S. Shipping Board	do.	Customhouse.
Parismina	4,011	194,000	5,000	United Fruit Steamship Corp. (Del.)	do.	17 Battery Place.
Parkville	3,545	198,800	7,000	U. S. Shipping Board	Newark, N. J.	

SEAWOING MERCHANT STEAM VESSELS OF 500 GROSS TONS AND OVER FITTED FOR BURNING OIL FUEL—Continued.

Name of vessel	Gross tons.	Bunker capacity.	Cruising radius.	Name of owner.	Home port.	Address.
		<i>Gallons.</i>	<i>Miles.</i>			
Passale Bridge.....	3,283	183,493	6,800	U. S. Shipping Board.....	Newark, N. J.	
Pastres.....	7,241	207,750	6,750	United Fruit Steamship Corp. (Del.).....	New York, N. Y.	17 Battery Place.
Patrick Henry.....	7,586	542,360	11,000	U. S. Shipping Board.....	Philadelphia, Pa.	136 South Sixteenth Street.
Paul Lukenbach.....	6,606	515,802	9,949	Lukenbach Steamship Co. (Del.).....	New York, N. Y.	44 Whitehall Street.
Paul H. Harwood (tank).....	6,520	199,088	6,135	Pan-American Petroleum & Transport Co. (Del.).....	Los Angeles, Calif.	1015 Security Building.
Paulsboro (tank).....	6,698	478,000	12,000	Vacuum Oil Co. (N. Y.).....	New York, N. Y.	61 Broadway.
Paul Shoup (tank).....	6,816	401,131	10,450	Associated Oil Co. (Calif.).....	San Francisco, Calif.	79 New Montgomery Place.
Pawlet.....	6,076	456,625	13,915	U. S. Shipping Board.....	Portland, Oreg.	514 Spalding Building.
Pawnee.....	1,907	24,780	2,400	Clyde Steamship Co. (Me.).....	New York, N. Y.	Pier 50, North River.
Pawtucket.....	3,283	206,620	10,080	U. S. Shipping Board.....	Tacoma, Wash.	Customhouse.
Peacock.....	741	67,200	3,500do.....	New York, N. Y.	
Pearl Shell (tank).....	5,614	460,463	4,800	Shell Line, (Del.).....	Wilmington, Del.	
Peekskill.....	5,590	351,260	8,686	U. S. Shipping Board.....	New York, N. Y.	Do.
Pennsylvania (tank).....	6,666	438,900	12,600	Texas Steamship Co. (N. Y.).....do.....	17 Battery Place.
Pennsylvania.....	6,499	470,652	13,220	American-Hawaiian Steamship Co. (N. J.).....do.....	8 Bridge Street.
Pennsylvania Sun (tank).....	8,862	554,188	12,880	Sun Oil Co. (N. J.).....	Philadelphia, Pa.	Finance Building.
Peralta (tank).....	6,149	278,655	6,000	U. S. Shipping Board.....	San Francisco, Calif.	369 Pine Street.
Perfection (tank).....	2,209	91,410	2,500	Standard Transportation Co. (Del.).....	New York, N. Y.	26 Broadway.
Peter Kerr.....	6,800	48,510	3,000	Columbia Pacific Steamship Co. (Oreg.).....	Portland, Oreg.	Board of Trade Building.
Philip Publisher (tank).....	2,397	119,400	7,000	Adelphia Steamship Corp. (Del.).....	Philadelphia, Pa.	Delaware Ave. and Tasker St.
Phoenix (tank).....	5,731	305,785	3,000	U. S. Shipping Board.....do.....	136 South Sixteenth Street.
Phoenix Bridge.....	3,283	183,493	6,800do.....	Newark, N. J.	
Phyllis.....	1,266	63,004	3,657	W. R. Chamberlin.....	San Francisco, Calif.	503 Market Street.
Pioneer (tank).....	5,075	313,000	13,200	Standard Oil Co. (N. J.).....	New York, N. Y.	26 Broadway.
Pipestone County.....	5,102	344,963	9,000	U. S. Shipping Board.....	Philadelphia, Pa.	136 South Sixteenth Street.
Pittsburgh Bridge.....	3,545	198,300	7,000do.....	Newark, N. J.	
Flow City.....	3,283	198,300	7,000do.....do.....	
Point Arena.....	2,117	126,000	4,020	Silver Hill Co. (Wash.).....	Seattle, Wash.	
Point Judith.....	2,670	217,916	10,344	Pacific Mail Steamship Co. (N. Y.).....	San Francisco, Calif.	508 California Street.
Point Lobos.....	2,670	217,916	10,344do.....do.....	Do.
Point Loma.....	2,119	125,874	6,300	Hart-Wood Lumber Co. (Calif.).....do.....	1 Drumm Street.
Polarine (tank).....	4,046	254,000	11,406	Standard Oil Co. (N. J.).....do.....	26 Broadway.
Polybius.....	7,041	305,257	8,920	U. S. Shipping Board.....	Seattle, Wash.	Securities Building.
Pomona.....	7,583	408,300	8,900	Pomona Steamship Co. (Del.).....	Tacoma, Wash.	1023 A Street.
Ponce.....	3,506	141,918	5,620	New York & Porto Rico Steamship Co. (Me.).....	New York, N. Y.	25 Broadway.
Ponia.....	3,283	198,300	7,000	U. S. Shipping Board.....	Newark, N. J.	
Port Angeles.....	1,358	50,548	3,720	Charles Nelson Co. (Calif.).....	San Francisco, Calif.	230 California Street.
Porto Rico.....	4,301	266,910	5,622	New York & Porto Rico Steamship Co. (Me.).....	New York, N. Y.	25 Broadway.
Potter.....	6,171	447,669	10,000	U. S. Shipping Board.....	New Orleans, La.	
Poughkeepsie.....	5,588	320,340	7,920do.....	New York, N. Y.	Customhouse.
President Adams.....	10,558	1,040,000	15,000	Dollar Steamship Line (Calif.).....	San Francisco, Calif.	311 California Street.
President Cleveland.....	14,123	1,199,000	12,500	U. S. Shipping Board.....do.....	369 Pine Street.
President Garfield.....	10,558	1,040,000	15,000	Dollar Steamship Line (Calif.).....do.....	311 California Street.
President Grant.....	14,119	1,171,498	13,200	U. S. Shipping Board.....	Seattle, Wash.	Securities Building.
President Harding.....	14,187	1,189,000	12,600do.....	New York, N. Y.	Customhouse.
President Harrison.....	10,533	1,040,000	15,000	Dollar Steamship Line (Calif.).....	San Francisco, Calif.	311 California Street.
President Hayes.....	10,533	1,040,000	15,000do.....do.....	Do.
President Jackson.....	14,123	1,190,000	12,500	U. S. Shipping Board.....	Seattle, Wash.	Securities Building.
President Jefferson.....	14,174	990,000	10,600do.....do.....	Do.
President Lincoln.....	16,187	1,189,000	12,600do.....	San Francisco, Calif.	369 Pine Street.
President McKinley.....	14,127	1,180,000	12,600do.....	Seattle, Wash.	Securities Building.
President Madison.....	14,187	1,189,678	11,256do.....do.....	Do.
President Monroe.....	10,533	1,040,000	15,000	Dollar Steamship Line (Calif.).....	San Francisco, Calif.	311 California Street.
President Pierce.....	14,123	830,519	8,525	U. S. Shipping Board.....do.....	369 Pine Street.
President Polk.....	10,513	1,040,000	15,000	Dollar Steamship Line (Calif.).....do.....	311 California Street.
President Roosevelt.....	14,187	1,189,000	12,600	U. S. Shipping Board.....	New York, N. Y.	Customhouse.
President Taft.....	14,123	830,519	8,525do.....	San Francisco, Calif.	369 Pine Street.
President Van Buren.....	10,533	1,040,000	15,000	Dollar Steamship Line (Calif.).....do.....	311 California Street.
President Wilson.....	14,127	1,189,000	12,600	U. S. Shipping Board.....do.....	369 Pine Street.
Princeton (tank).....	5,061	313,000	13,200	Standard Oil Co. (N. J.).....	New York, N. Y.	26 Broadway.
Priscilla (tanks).....	6,648	353,000	8,500	New York Shipbuilding Corp. (N. Y.).....	Philadelphia, Pa.	Camden, N. J.
Provincetown.....	6,216	320,621	8,712	U. S. Shipping Board.....	New London, Conn.	
Prusa.....	5,113	323,963	10,184do.....	Philadelphia, Pa.	136 South Sixteenth Street.
Putnam.....	8,545	198,300	7,000do.....	Newark, N. J.	
Quaker City.....	5,590	344,968	9,000do.....	Philadelphia, Pa.	Do.
Queen.....	2,727	135,748	2,874	Pacific Steamship Co. (Me.).....	Tacoma, Wash.	Arthur Rust Building.
Quinnault.....	1,138	52,500	3,800	Hart-Wood Lumber Co. (Calif.).....	San Francisco, Calif.	1 Drumm Street.
Quillwark.....	6,034	490,000	12,000	U. S. Shipping Board.....do.....	369 Pine Street.
Quinnipiac.....	6,202	296,620	8,265do.....	New London, Conn.	
Quistconk.....	5,144	323,963	10,184do.....	Philadelphia, Pa.	136 South Sixteenth Street.
Quititacas.....	4,707	269,872	7,935do.....	Tacoma, Wash.	
R. D. Leonard (tank).....	1,778	47,800	3,600	Atlantic Refining Co. (Pa.).....	Philadelphia, Pa.	260 S. Broad Street.
R. J. Havana (tank).....	7,095	268,987	6,310	Standard Oil Co. (Calif.).....	San Francisco, Calif.	Standard Oil Building.
Radiant (tank).....	2,457	107,000	3,630	Standard Transportation Co. (Del.).....	New York, N. Y.	26 Broadway.
Radnor.....	7,699	506,172	14,300	U. S. Shipping Board.....	Philadelphia, Pa.	136 South Sixteenth Street.
Rahner.....	1,410	42,000	2,200	Atlas Steamship Co. (Calif.).....	San Francisco, Calif.	2 Pine Street.
Raymond.....	6,695	23,443	2,400	Sudden & Christenson (Calif.).....do.....	Merchants' Exchange Building.
Rayo (tank).....	3,663	175,960	5,173	Standard Transportation Co. (Del.).....do.....	26 Broadway.
Reaper (tank).....	6,774	438,900	12,500	Texas Steamship Co. (N. Y.).....	New York, N. Y.	17 Battery Place.
Redbird.....	3,285	300,000	7,000	Redbird Steamship Corp. (Del.).....	Wilmington, Del.	Dupont Building.
Redman.....	3,285	198,300	8,568	Redman Steamship Corp. (Del.).....do.....	Do.

SEAGOING MERCHANT STEAM VESSELS OF 500 GROSS TONS AND OVER FITTED FOR BURNING OIL FUEL—Continued.

Name of vessel.	Gross tons.	Bunker capacity.	Cruising radius.	Name of owner.	Home port.	Address.
Red Mountain	5,395	<i>Gallons.</i>	<i>Miles.</i>	U. S. Shipping Board	Pensacola, Fla.	
Redondo	1,130	540,000	13,700	Alaska Steamship Co. (Nev.)	New York, N. Y.	120 Broadway.
Redwood	1,793	59,640	3,413	Pacific American Fisheries Co. (Me.)	Seattle, Wash.	Bellingham, Wash.
Remus	4,744	266,545	7,938	U. S. Shipping Board	Tacoma, Wash.	
Resown (tank)	4,154	72,200	4,500	Standard Oil Co. (Ind.)	Chicago, Ill.	
Republic (tank)	5,056	385,251	10,357	American Petroleum Co. (Tex.)	Houston, Tex.	Carter Building.
Republic	4,159	33,000	6,000	Ohle Steamship Co. (N. Y.)	New York, N. Y.	120 Broadway.
Republic	17,910	886,548	13,000	U. S. Shipping Board	do.	Customhouse.
Richmond (tank)	6,444	508,200	15,246	Standard Oil Co. (Calif.)	San Francisco, Calif.	Standard Oil Building.
Ripon	2,689	176,187	7,432	U. S. Shipping Board	New York, N. Y.	Customhouse.
Riverside Bridge	3,645	198,800	7,000	do.	Newark, N. J.	
Rodnoke (tank)	6,784	438,900	14,500	Texas Steamship Co. (N. Y.)	New York, N. Y.	17 Battery Place.
Robert E. Hopkins (tank)	6,624	227,000	5,000	Tide Water Oil Co. (N. J.)	do.	11 Broadway.
Robert Johnson	2,010	143,304	9,380	Pacific Spruce Corp. (Del.)	Newport, Oreg.	Toledo, Oreg.
Robert Luckenbach	6,461	486,822	11,664	Luckenbach Steamship Co. (Del.)	New York, N. Y.	44 Whitehall Street.
Robin Adair	6,895	288,587	8,200	Seas Shipping Co. (N. Y.)	do.	39 Cortlandt Street.
Robin Goodfellow	6,885	288,557	8,200	Robin Line Steamship Co. (Calif.)	San Francisco, Calif.	341 Montgomery Street.
Robin Gray	6,806	288,557	8,200	do.	do.	Do.
Robin Hood	6,887	500,000	12,000	Seas Shipping Co. (N. Y.)	New York, N. Y.	39 Courtlandt Street.
Rochester (tank)	6,836	260,710	7,645	Vacuum Oil Co. (N. Y.)	do.	61 Broadway.
Rockport	5,401	540,900	13,100	U. S. Shipping Board	Pensacola, Fla.	
Romagne	2,233	124,168	6,186	Independent Steamship Co. (Del.)	Detroit, Mich.	Wyandotte, Mich.
Romulus (tank)	5,104	214,116	62,000	U. S. Shipping Board	Wilmington, Del.	
Roosevelt	619	67,200	4,000	West Coast Transportation Co. (Wash.)	Seattle, Wash.	1702 Hoge Building.
Rosalie Mahony	933	58,800	5,000	Fred Lindormann	San Francisco, Calif.	110 Market Street.
Rose City	3,468	78,506	2,125	San Francisco & Portland Steamship Co.	do.	673 Market Street.
Rotarian	4,747	278,190	7,987	W. R. Grace & Co. (Conn.)	Bridgeport, Conn.	
Royal Arrow (tank)	7,194	356,730	9,108	Standard Transportation Co. (Del.)	New York, N. Y.	26 Broadway.
Rushville	2,559	196,122	7,589	U. S. Shipping Board	Toledo, Ohio.	
Ruth Alexander	8,135	214,000	5,300	Robert Dollar Co. (Calif.)	San Francisco, Calif.	230 California Street.
Ryder Hanley	1,343	67,600	3,100	J. R. Hanley Co. (Calif.)	do.	24 Market Street.
S. B. Hunt (tank)	6,840	368,860	10,250	Standard Oil Co. (N. J.)	New York, N. Y.	26 Broadway.
S. M. Spalding (tank)	7,175	205,212	6,135	Pan-American Petroleum & Transport Co. (Del.)	Los Angeles, Calif.	1015 Security Building.
S. V. Harkness (tank)	6,899	306,000	9,780	Standard Oil Co. (N. J.)	New York, N. Y.	26 Broadway.
S. O. T. Dodd (tank)	7,064	436,700	15,000	Standard Oil Co. (Calif.)	San Francisco, Calif.	Standard Oil Building.
Sabine Sun (tank)	6,728	320,800	9,000	Sun Oil Co. (N. J.)	Philadelphia, Pa.	Finance Building.
Sabotawan	4,834	364,738	9,072	U. S. Shipping Board	New York, N. Y.	Customhouse.
Sacandaga	4,967	328,993	10,184	do.	Philadelphia, Pa.	136 South Sixteenth Street.
Saccharappa	4,985	328,993	10,184	do.	do.	Do.
Sac City	6,735	328,993	10,184	do.	do.	Do.
Saco	5,106	328,993	10,184	do.	do.	Do.
Sagadahoc	6,223	515,835	12,304	Sagadahoc S. S. Corp. (N. Y.)	New York, N. Y.	24 Beaver Street.
Sagapomeck	5,113	328,993	10,184	U. S. Shipping Board	Philadelphia, Pa.	136 South Sixteenth Street.
Sagawav	5,886	42,000	2,800	Charles Nelson Co. (Calif.)	San Francisco, Calif.	230 California Street.
Sagunole	5,021	328,993	10,184	U. S. Shipping Board	Philadelphia, Pa.	136 South Sixteenth Street.
Sahale	5,583	328,993	10,184	do.	do.	Do.
St. Anthony	4,839	278,635	7,000	do.	Tacoma, Wash.	
St. Augustine	3,283	188,498	6,800	do.	Newark, N. J.	
St. Johns County	3,256	198,800	7,000	do.	do.	Do.
Salem	5,990	586,408	14,673	do.	Philadelphia, Pa.	Do.
Salina (tank)	7,311	262,400	7,290	do.	San Francisco, Calif.	269 Pine Street.
Salvation Lass	4,985	344,963	9,000	do.	Philadelphia, Pa.	136 South Sixteenth Street.
Samoa	1,997	147,000	5,000	Hammond Lumber Co. (Del.)	San Francisco, Calif.	260 California Street.
Samuel L. Fuller (tank)	7,032	509,950	10,000	Sinclair Navigation Co. (Del.)	New York, N. Y.	120 Broadway.
Samuel Q. Brown (tank)	6,624	401,131	10,540	Tide Water Oil Co. (N. J.)	do.	25 Broadway.
San Antonio	785	24,360	2,900	Louis Segalhorst	San Francisco, Calif.	Pier 24.
San Diego	1,487	52,500	2,000	Hart-Wood Lumber Co. (Calif.)	do.	1 Drumm Street.
San Jacinto	614	27,638	1,900	E. K. Wood Lumber Co. (Calif.)	do.	Do.
San Jacinto	6,099	824,388	11,643	Mallory S. S. Co. (Me.)	New York, N. Y.	Pier 36, North River.
San José	3,309	207,760	6,760	United Fruit Steamship Corp. (Del.)	do.	17 Battery Place.
San Juan	2,152	129,300	7,000	Pacific Mail Steamship Co. (N. Y.)	San Francisco, Calif.	508 California Street.
San Juan	3,511	145,304	8,577	New York & Porto Rico Steamship Co. (N. Y.)	New York, N. Y.	25 Broadway.
San Lorenzo	6,576	355,363	6,994	do.	do.	Do.
San Mateo	3,228	224,870	6,000	United Fruit Steamship Corp. (Del.)	do.	17 Battery Place.
San Pascual (tank)	6,486	685,213	7,000	U. S. Shipping Board	San Diego, Calif.	
San Pedro	2,235	217,916	10,344	Hammond Lumber Co. (Del.)	San Francisco, Calif.	260 California Street.
Sangamon	5,083	328,993	10,184	U. S. Shipping Board	Philadelphia, Pa.	136 South Sixteenth Street.
Santa Ana	1,203	28,098	2,318	Santa Ana Steamship Co. (Wash.)	Seattle, Wash.	508 Alaskan Building.
Santa Ana	4,869	450,000	16,200	Grace Steamship Co. (Del.)	New York, N. Y.	7 Hanover Square.
Santa Barbara	695	33,000	2,600	J. R. Hanley Co. (Calif.)	San Francisco, Calif.	7 Hanover Square.
Santa Barbara	6,107	570,000	15,264	Grace Steamship Co. (Del.)	New York, N. Y.	7 Hanover Square.
Santa Cecilia	6,263	800,000	10,000	Planet Steamship Corp. (Me.)	do.	39 Courtlandt Street.
Santa Clara	6,262	570,000	15,264	Atlantic & Pacific Steamship Co. (Me.)	do.	7 Hanover Square.
Santa Cruz	4,826	468,000	15,732	do.	do.	Do.
Santa Elisa	5,004	364,711	7,956	Grace Steamship Co. (Del.)	do.	Do.
Santa Eulalia	2,647	180,000	10,000	American & Cuban Steamship Line (N. Y.)	do.	39 Courtlandt Street.
Santa Inez	1,742	70,000	2,600	Andrew F. Mahony	San Francisco, Calif.	11 Drumm Street.
Santa Isabel	2,647	184,615	8,491	American & Cuban Steamship Line (N. Y.)	New York, N. Y.	39 Courtlandt Street.
Santa Luisa	4,847	450,000	16,200	Grace Steamship Co. (Del.)	do.	7 Hanover Square.
Santa Malta	6,270	473,782	10,837	Atlantic & Pacific Steamship Co. (Me.)	do.	Do.
Santa Maria (tank)	8,068	504,000	7,500	Union Oil Co. (Calif.)	Los Angeles, Calif.	Union Oil Building.

SEAGOING MERCHANT STEAM VESSELS OF 500 GROSS TONS AND OVER, FITTED FOR BURNING OIL FUEL—Continued.

Name of vessel.	Gross tons.	Dunker capacity.	Cruising radius.	Name of owner.	Home port.	Address.
Santa Marta.....	4,601	<i>Gallons.</i> 239,400	<i>Miles.</i> 3,500	United Fruit Steamship Corp. (Del.)	New York, N. Y.	17 Battery Place.
Santa Olivia.....	0,339	570,000	15,204	Atlantic & Pacific Steamship Co. (Mo.)	do.	7 Hanover Square.
Santa Paula.....	0,276	570,000	15,204	Grace Steamship Co. (Del.)	do.	Do.
Santa Rosa.....	0,416	570,000	15,204	do.	do.	Do.
Santa Tecla.....	2,492	201,034	8,000	do.	do.	Do.
Santa Teresa.....	2,492	184,614	8,491	do.	do.	Do.
Santa Veronica.....	2,647	184,614	8,491	do.	do.	Do.
Santiam.....	945	34,400	2,500	American and Cuba Steamship Line (N. Y.)	do.	Do.
Santoro.....	7,117	268,937	6,310	Hammond Lumber Co. (Del.)	San Francisco, Calif.	39 Courtlandt Street.
Sapirero.....	6,106	323,993	10,184	Guaranty Trust Co. (N. Y.)	New York, N. Y.	260 California Street.
Saramacca.....	3,212	139,650	8,000	U. S. Shipping Board	Philadelphia, Pa.	140 Broadway.
Sarcosia.....	5,116	323,993	10,184	United Fruit Steamship Corp. (Del.)	New York, N. Y.	138 South Sixteenth Street.
Satarlia.....	4,994	323,993	10,184	U. S. Shipping Board	Philadelphia, Pa.	17 Battery Place.
Saucun.....	5,106	323,993	10,184	do.	do.	138 South Sixteenth Street.
Saugerties.....	5,101	323,993	10,184	do.	do.	Do.
Gaugus.....	4,985	323,993	10,184	do.	do.	Do.
Sawokla.....	5,984	352,976	7,500	do.	Tampa, Fla.	Do.
Scantlo.....	5,113	323,993	10,184	do.	Philadelphia, Pa.	Do.
Schenectady.....	5,112	323,993	10,184	do.	do.	Do.
Schodack.....	5,041	325,000	9,000	do.	do.	Do.
Schoharie.....	4,971	323,993	10,184	do.	do.	Do.
Schoodle.....	4,932	323,993	10,184	do.	do.	Do.
Schuykill Bridge.....	3,283	168,800	7,000	do.	Newark, N. J.	Do.
Scottsburg.....	7,771	427,500	9,700	do.	Philadelphia, Pa.	Do.
Seattle Sprit.....	5,027	300,649	10,125	do.	Seattle, Wash.	Securities Building.
Seima City.....	5,630	414,834	12,000	United States Steel Products Co. (N. J.)	New York, N. Y.	30 Church Street.
Seminole.....	5,984	627,718	13,965	U. S. Shipping Board	Tampa, Fla.	Do.
Seneca.....	2,283	124,168	0,166	Independent Steamship Co. (Del.)	Detroit, Mich.	Wyandotte, Mich.
Sharon (tank).....	4,030	303,105	11,500	U. S. Shipping Board	Philadelphia, Pa.	136 South Sixteenth Street.
Shasta.....	878	33,180	3,034	E. K. Wood Lumber Co. (Calif.)	San Francisco, Calif.	1 Drumm Street.
Shenandoah (tank).....	0,768	438,900	12,500	Texas Company (Tex.)	Port Arthur, Tex.	Dock 20.
Shlokashnu.....	5,103	344,963	9,000	U. S. Shipping Board	Philadelphia, Pa.	138 South Sixteenth Street.
Shortsville.....	3,577	183,493	0,800	do.	Newark, N. J.	Do.
Shroveport (tank).....	0,822	230,293	0,740	Cities Service Refining Transport Co. (Del.)	Wilmington, Del.	Dover, Del.
Shibony.....	7,581	485,237	0,840	New York & Cuba Mail Steamship Co. (Nev.)	New York, N. Y.	Foot of Wall Street.
Sidney M. Hauptman.....	0,091	012,018	17,100	McCormick Intercoastal Steamship Co. (Calif.)	San Francisco, Calif.	1 Drumm Street.
Sierra.....	0,135	460,490	10,000	Oceanic Steamship Co. (Calif.)	do.	2 Pine Street.
Sierra.....	1,246	50,400	3,000	E. K. Wood Lumber Co. (Calif.)	do.	1 Drumm Street.
Silat.....	5,757	264,341	9,853	U. S. Shipping Board	Portland, Oreg.	614 Spalding Building.
Silverado.....	2,298	130,103	5,400	Silverado Steamship Co. (Calif.)	San Francisco, Calif.	215 Market Street.
Silverbrook (tank).....	5,074	305,785	8,000	U. S. Shipping Board	Philadelphia, Pa.	138 South Sixteenth Street.
Silver Shell (tank).....	5,005	329,000	5,200	Silver Shell S. S. Co. (Del.)	Wilmington, Del.	Dupont Building.
Siwasta.....	0,033	463,039	11,000	U. S. Shipping Board	San Francisco, Calif.	369 Pine Street.
Sinshawa.....	4,060	344,963	9,000	do.	Philadelphia, Pa.	138 South Sixteenth Street.
Sioux City.....	2,689	190,330	7,137	do.	New York, N. Y.	Customhouse.
Sioux Falls.....	2,690	188,073	7,629	do.	Duluth, Minn.	Do.
Siskiyoun.....	684	40,320	3,000	E. K. Wood Lumber Co. (Calif.)	San Francisco, Calif.	1 Drumm Street.
Sixola.....	4,658	102,650	3,987	United Fruit Steamship Corp. (N. Y.)	New York, N. Y.	17 Battery Place.
Skyway.....	1,838	110,222	4,950	Alaska Steamship Co. (Nev.)	do.	120 Broadway.
Socony (tank).....	3,083	176,000	5,178	Standard Transportation Co. (Del.)	do.	26 Broadway.
Solana (tank).....	0,702	353,000	8,000	Pacific Mail Steamship Co. (N. Y.)	San Francisco, Calif.	508 California Street.
Solano.....	043	33,000	1,800	W. H. Wood	do.	1 Drumm Street.
Sol Duo.....	1,085	43,200	2,475	Puget Sound Navigation Co. (Nev.)	Seattle, Wash.	Colman Dock.
Sonora (tank).....	4,737	313,000	10,800	Standard Oil Co. (N. J.)	New York, N. Y.	26 Broadway.
Sonoma.....	0,270	763,180	11,354	Oceanic Steamship Co. (Calif.)	San Francisco, Calif.	2 Pine Street.
Southern Cross.....	13,788	680,000	10,000	U. S. Shipping Board	Philadelphia, Pa.	138 South Sixteenth Street.
Southlands.....	2,637	191,080	8,270	Lone Star Steamship Co. (Tex.)	Galveston, Tex.	Do.
Southsea.....	2,606	197,400	7,000	do.	do.	Do.
Springfield.....	5,611	605,000	12,000	U. S. Shipping Board	Portsmouth, N. H.	Do.
Standard (tank).....	9,721	435,750	10,590	Standard Oil Co. (N. J.)	New York, N. Y.	20 Broadway.
Standard Arrow (tank).....	7,791	335,000	9,520	Standard Transportation Co. (Del.)	do.	Do.
Stanley.....	6,403	334,390	9,108	U. S. Shipping Board	Seattle, Wash.	Securities Building.
Stanley Dollar.....	5,029	276,058	7,025	Dollar Steamship Line (Calif.)	San Francisco, Calif.	311 California Street.
Stanwood.....	1,129	44,018	3,477	W. B. Chamberlain	do.	Balfour Building.
Starr.....	525	33,000	3,000	Sau Juan Fishing & Packing Co. (Wash.)	Seattle, Wash.	Foot of Stacy Street.
Steadfast.....	7,698	369,315	9,131	U. S. Shipping Board	San Francisco, Calif.	369 Pine Street.
Steel Ago.....	0,187	427,140	11,500	United States Steel Products Co. (N. J.)	New York, N. Y.	30 Church Street.
Steel Engineer.....	5,090	414,834	12,000	do.	do.	Do.
Steel Exporter.....	5,686	414,834	12,000	do.	do.	Do.
Steel Inventor.....	5,686	414,834	12,000	do.	do.	Do.
Steelmaker.....	0,187	427,140	11,500	do.	do.	Do.
Steel Mariner.....	5,690	414,834	12,000	do.	do.	Do.
Steel Navigator.....	5,718	414,834	12,000	do.	do.	Do.
Steelore.....	8,215	470,000	10,000	Guaranty Trust Co. (N. Y.)	do.	Do.
Steel Ranger.....	5,680	414,834	12,000	United States Steel Products Co. (N. J.)	do.	140 Broadway.
Steel Scientist.....	5,718	414,834	12,000	do.	do.	30 Church Street.
Steel Seafarer.....	5,718	414,834	12,000	do.	do.	Do.
Steel Trader.....	5,686	414,834	12,000	do.	do.	Do.
Steel Traveler.....	7,050	411,834	12,000	do.	do.	Do.
Steel Voyager.....	0,187	427,140	11,500	do.	do.	Do.
Steel Worker.....	5,686	414,834	12,000	do.	do.	Do.

SRAOING MERCHANT STEAM VESSELS OF 500 GROSS TONS AND OVER FITTED FOR BURNING OIL FUEL—Continued.

Name of vessel.	Gross tons.	Bunker capacity.	Cruising radius.	Name of owner.	Home port.	Address.
Stookton (tank).....	7,294	Gallons. 262,400	Miles. 7,220	U. S. Shipping Board.....	San Francisco, Calif.....	360 Pine Street.
Storm King.....	6,073	529,937	12,500	do.....	New York, N. Y.....	Customhouse.
Stuart Dollar.....	7,039	256,700	6,500	Dollar Steamship Line (Calif.).....	San Francisco, Calif.....	311 California Street.
Subotico.....	3,285	280,850	11,340	Electric Boat Co. (N. Y.).....	New York, N. Y.....	5 Nassau Street.
Sucarsco.....	3,545	300,000	7,000	do.....	do.....	do.
Sucrosa (tank).....	5,532	180,000	5,000	Curtis Bay Copper & Iron Works (Md.).....	Baltimore, Md.....	Curtis Bay, Md.
Sucubaco.....	3,285	290,850	11,340	Electric Boat Co. (N. Y.).....	New York, N. Y.....	5 Nassau Street.
Sudawsonoo.....	3,285	300,000	7,000	Submarine Boat Corp. (N. Y.).....	do.....	do.
Sudbury.....	4,830	333,028	11,023	Shawmut Steamship Co. (Mass.).....	do.....	39 Broadway.
Suduffco.....	3,285	198,800	9,452	Submarine Boat Corp. (N. Y.).....	do.....	5 Nassau Street.
Sudarco.....	3,545	192,515	8,000	do.....	do.....	do.
Suedco.....	3,545	300,000	7,000	Electric Boat Co. (N. Y.).....	do.....	do.
Suelco.....	3,285	198,800	9,452	Submarine Boat Corp. (N. Y.).....	do.....	do.
Sugillenco.....	3,285	192,515	8,000	do.....	do.....	do.
Suholco.....	3,545	198,800	5,500	do.....	do.....	do.
Sujameco.....	3,545	198,800	9,452	do.....	do.....	do.
Su Jerseyco.....	3,285	300,000	7,000	do.....	do.....	do.
Sulantioco.....	3,545	198,800	9,452	do.....	do.....	do.
Sumanco.....	3,285	198,800	9,452	do.....	do.....	do.
Summerleaf.....	6,141	573,832	16,000	U. S. Shipping Board.....	Philadelphia, Pa.....	136 South Sixteenth Street.
Sun (tank).....	4,692	142,600	3,400	Sun Oil Co. (N. J.).....	do.....	Finance Building.
Sunbeam (tank).....	6,664	380,600	9,000	do.....	do.....	do.
Sundance.....	5,183	344,963	9,000	U. S. Shipping Board.....	do.....	136 South Sixteenth Street.
Sunelseco.....	3,545	290,850	11,340	Electric Boat Co. (N. Y.).....	New York, N. Y.....	5 Nassau Street.
Sunowarkco.....	3,545	198,800	9,452	Submarine Boat Corp. (N. Y.).....	do.....	do.
Sunewco.....	3,545	198,800	9,452	do.....	do.....	do.
Sunoil (tank).....	7,187	380,800	9,000	Sun Oil Co. (N. J.).....	Philadelphia, Pa.....	Finance Building.
Sunugentco.....	3,285	198,800	9,452	Submarine Boat Corp. (N. Y.).....	New York, N. Y.....	5 Nassau Street.
Suportco.....	3,285	290,850	11,340	do.....	do.....	do.
Suralco.....	3,285	640,000	9,000	do.....	do.....	do.
Suremico.....	3,545	198,800	9,452	do.....	do.....	do.
Surleco.....	3,285	290,850	11,340	do.....	do.....	do.
Surleo.....	3,545	198,800	9,452	do.....	do.....	do.
Surlnam.....	2,677	183,900	6,400	U. S. Shipping Board.....	do.....	Customhouse.
Suscolanco.....	3,545	202,650	14,000	Submarine Boat Corp. (N. Y.).....	do.....	5 Nassau Street.
Suherico.....	3,285	290,850	11,000	do.....	do.....	do.
Suspearco.....	3,545	290,850	11,340	do.....	do.....	do.
Sutermco.....	3,285	290,850	11,340	do.....	do.....	do.
Sutorpco.....	3,269	290,850	11,340	do.....	do.....	do.
Sutransco.....	3,285	300,000	7,000	Electric Boat Co. (N. Y.).....	do.....	do.
Suwarinco.....	3,285	192,511	8,000	do.....	do.....	do.
Suwled.....	3,545	198,800	7,010	U. S. Shipping Board.....	Nowark, N. J.....	do.
Suwordenco.....	3,545	198,800	9,452	Submarine Boat Corp. (N. Y.).....	New York, N. Y.....	do.
Svea.....	618	25,000	1,709	Henry Wilson.....	San Francisco, Calif.....	112 Market Street.
Swiftarrow (tank).....	8,206	210,000	3,041	Now England Oil Steamship Co. (Del.).....	Wilmington, Del.....	Du Pont Building.
Swifteagle (tank).....	8,206	471,788	11,233	do.....	do.....	do.
Swiftlight (tank).....	8,206	121,000	8,000	do.....	do.....	do.
Swiftscout (tank).....	8,206	471,788	11,233	do.....	do.....	do.
Swiftsure (tank).....	8,206	471,788	11,233	do.....	do.....	do.
Swiftwind (tank).....	8,206	471,788	11,233	do.....	do.....	do.
Sylvan Arrow (tank).....	7,797	355,000	9,520	Standard Transportation Co. (Del.).....	New York, N. Y.....	26 Broadway.
Syros.....	6,501	842,963	7,000	U. S. Shipping Board.....	Wilmington, N. O.....	do.
T. J. Williams (tank).....	8,211	811,920	13,965	Standard Oil Co. (N. J.).....	New York, N. Y.....	Du Pont Building.
Tachira.....	2,325	133,013	6,009	Atlantic & Caribbean Steam Navigation Co. (Del.).....	Wilmington, Del.....	do.
Tahoe.....	751	27,090	2,000	Nelson Andrews.....	San Francisco, Calif.....	153 Stuart Street.
Tainalpa.....	574	29,400	3,000	Little River Redwood Co. (Del.).....	do.....	Ralfo Building.
Tames (tank).....	2,930	90,600	3,000	Stellar Navigation Co. (Del.).....	New York, N. Y.....	120 Broadway.
Tamlahua (tank).....	11,170	437,136	8,229	Southern Pacific Co. (Ky.).....	do.....	Pier 49, North River.
Tampa.....	1,048	527,718	13,965	U. S. Shipping Board.....	Tampa, Fla.....	do.
Tampa.....	2,556	63,924	2,000	Gulf & Southern Steamship Co. (Fla.).....	New York, N. Y.....	Pier 44, North River.
Tampico.....	2,261	138,600	6,000	F. D. Gleason Coal Co. (Mich.).....	Detroit, Mich.....	do.
Tanana.....	3,174	179,214	8,707	Alaska Steamship Co. (Nov.).....	New York, N. Y.....	120 Broadway.
Tashmoo.....	3,283	198,800	7,000	U. S. Shipping Board.....	Nowark, N. J.....	do.
Tolon (tank).....	7,004	262,463	7,220	General Petroleum Corp. (Calif.).....	San Francisco, Calif.....	310 Sansome Street.
Tokoa.....	3,278	198,800	7,000	U. S. Shipping Board.....	Newark, N. J.....	do.
Terro Haute.....	6,670	550,527	16,000	do.....	Philadelphia, Pa.....	136 South Sixteenth Street.
Toxan.....	8,522	713,064	12,700	American-Hawaiian Steamship Co. (N. J.).....	New York, N. Y.....	8 Bridge Street.
Texarkana.....	6,498	538,761	13,094	U. S. Shipping Board.....	Philadelphia, Pa.....	136 South Sixteenth Street.
Texas (tank).....	10,078	420,000	10,000	Texas Co. (Tex.).....	Port Arthur, Tex.....	Dock 20.
The Angeles.....	6,481	460,840	9,184	U. S. Shipping Board.....	Los Angeles, Calif.....	do.
The Lamits.....	10,029	440,327	13,000	do.....	Nowark, N. J.....	do.
Thomas Crowley.....	1,545	5,250	3,000	Thomas Crowley.....	San Francisco, Calif.....	1 Drumm Street.
Thomas H. Wheeler (tank).....	7,063	452,960	11,500	Standard Oil Co. (N. J.).....	New York, N. Y.....	26 Broadway.
Thomas P. Beal.....	6,818	378,000	12,000	Myrtle Steamship Co. (Mass.) (trustees).....	Boston, Mass.....	111 Devonshire Street.
Tiger.....	10,272	475,100	10,000	Standard Transportation Co. (Del.).....	New York, N. Y.....	26 Broadway.
Tiverton.....	567	21,378	1,883	J. O. Davenport.....	San Francisco, Calif.....	112 Market Street.
Tivives.....	4,538	102,650	2,987	United Fruit Steamship Corp. (Del.).....	New York, N. Y.....	17 Battery Place.
Toledo Bridge.....	3,545	198,800	7,000	U. S. Shipping Board.....	Nowark, N. J.....	do.
Tollard.....	6,274	286,339	8,265	do.....	New London, Conn.....	do.
Toleca.....	6,527	608,000	12,000	do.....	Portsmouth, N. H.....	do.

SEAGOING MERCHANT STEAM VESSELS OF 500 GROSS TONS AND OVER FITTED FOR BURNING OIL FUEL—Continued.

Name of vessel.	Gross tons.	Bunker capacity.	Crutslng radius.	Name of owner.	Home port.	Address.
Tomalva.....	5,104	Gallons. 344,963	Miles. 9,000	U. S. Shipping Board.....	Philadelphia, Pa.....	136 South Sixteenth Street.
Tona.....	3,278	128,800	7,000	do.....	Newark, N. J.....	do.....
Tonest.....	3,545	198,800	7,000	do.....	do.....	do.....
Topa Topa.....	5,453	460,976	9,702	do.....	Los Angeles, Calif.....	do.....
Topla (tank).....	5,125	102,650	3,997	Southern Pacific Co. (Ky.).....	New York, N. Y.....	Pier 49, North River.
Torres (tank).....	4,943	102,650	3,987	do.....	do.....	Do.
Transford.....	893	427,600	9,700	Dutee Wilcox Flint (R. I.).....	Providence, R. I.....	Allen Street.
Trimountain (tank).....	6,413	317,660	8,253	B. L. Shipping Co. (N. Y.).....	New York, N. Y.....	171 Madison Avenue.
Trinidad.....	974	34,400	2,600	L. O. Stewart.....	San Francisco, Calif.....	260 California Street.
Trinidadian (tank).....	2,450	120,000	6,000	Gulf Refining Co. (Tex.).....	Port Arthur, Tex.....	West Seventh Street.
Tripp.....	5,703	207,000	7,600	U. S. Shipping Board.....	Portland, Oreg.....	514 Spalding Building.
Triumph.....	7,588	460,390	11,378	do.....	San Francisco, Calif.....	369 Pine Street.
Truxillo.....	3,265	64,218	2,600	Gulf and Southern Steamship Co. (Fla.).....	New York, N. Y.....	Pier 44 North River.
Tuckanuck.....	8,001	490,000	12,000	U. S. Shipping Board.....	San Francisco, Calif.....	369 Pine Street.
Tuladi.....	3,283	198,800	7,000	do.....	Newark, N. J.....	do.....
Tulsa.....	8,083	343,963	9,000	do.....	Philadelphia, Pa.....	135 South Sixteenth Street.
Tulasgas (tank).....	7,247	407,088	8,800	do.....	Baltimore, Md.....	Coca-Cola Building.
Turrialba.....	5,545	243,700	6,500	United Fruit Steamship Corp. (Del.).....	New York, N. Y.....	17 Battery Place.
Tuscaloosa City.....	8,688	414,434	12,000	United States Steel Products Co. (N. J.).....	do.....	30 Church Street.
Tustem (tank).....	6,882	262,490	7,812	Atlantic Refining Co. (Pa.).....	Philadelphia, Pa.....	260 South Broad Street.
Tuxpanoil (tank).....	7,245	407,088	8,800	U. S. Shipping Board.....	Baltimore, Md.....	Coca-Cola Building.
Unleol.....	5,928	352,076	13,300	do.....	Tampa, Fla.....	do.....
Union Liberty.....	2,559	190,123	7,569	do.....	Toledo, Ohio.....	do.....
Utacarbon (tank).....	7,076	638,940	7,700	Union Oil Co. (Calif.).....	Los Angeles, Calif.....	Union Oil Building.
Vaba (tank).....	5,630	344,963	9,000	American Italian Steamship Co. (Del.).....	New York, N. Y.....	52 Broadway.
Vacoli (tank).....	4,218	280,500	13,000	Vacuum Oil Co. (N. Y.).....	do.....	61 Broadway.
Vacuum (tank).....	7,009	382,400	8,103	do.....	do.....	Do.
Vanada.....	6,050	473,740	11,638	U. S. Shipping Board.....	do.....	Customhouse.
Vescol (tank).....	1,224	70,000	2,000	do.....	do.....	11 Broadway.
Vonzola.....	5,641	498,960	13,200	Tidewater Oil Co. (N. J.).....	do.....	508 California Street.
Venluta.....	6,282	708,180	11,354	Pacific Mail Steamship Co. (N. Y.).....	San Francisco, Calif.....	2 Pine Street.
Vesta (tank).....	3,603	170,000	4,890	Oceanic Steamship Co. (Calif.).....	do.....	do.....
Victoria.....	3,603	279,888	6,688	Standard Transportation Co. (Del.).....	New York, N. Y.....	20 Broadway.
Victorious.....	7,597	469,390	11,378	Alaska Steamship Co. (Nev.).....	do.....	120 Broadway.
Viking.....	1,210	48,000	2,800	U. S. Shipping Board.....	San Francisco, Calif.....	369 Pine Street.
Vincennes Bridge.....	3,545	198,800	7,000	Geo. F. Billings.....	do.....	312 California Street.
Vincent.....	6,210	462,000	13,700	U. S. Shipping Board.....	Newark, N. J.....	do.....
Vinlta.....	8,551	489,221	14,810	Sutton & Christensen (Calif.).....	San Francisco, Calif.....	230 California Street.
Virginia (tank).....	6,860	436,000	12,600	Texas Steamship Co. (N. Y.).....	New York, N. Y.....	17 Battery Place.
Virginia Bridge.....	3,283	198,800	7,000	U. S. Shipping Board.....	Newark, N. J.....	do.....
Virginian.....	7,659	610,350	16,350	American-Hawaiian Steamship Co. (N. J.).....	New York, N. Y.....	8 Bridge Street.
Volunteer.....	7,717	487,335	17,304	U. S. Shipping Board.....	San Francisco, Calif.....	369 Pine Street.
Vulcan.....	5,149	168,000	6,000	Pacific States Lumber Co. (Del.).....	Wilmington, Del.....	do.....
W. C. Tongie (tank).....	9,551	490,000	12,400	Standard Oil Co. (N. J.).....	New York, N. Y.....	29 Broadway.
W. D. Anderson (tank).....	5,108	370,000	13,980	Atlantic Refining Co. (Pa.).....	Philadelphia, Pa.....	260 South Broad Street.
W. E. Hutton (tank).....	7,076	538,948	7,700	Pura Oil Steamship Co. (Del.).....	do.....	La Fayette Building.
W. F. Burdell (tank).....	7,044	538,948	7,617	do.....	do.....	Do.
W. H. Libby (tank).....	8,143	450,786	13,496	Standard Oil Co. (N. J.).....	New York, N. Y.....	26 Broadway.
W. H. Tilford (tank).....	5,579	278,000	9,360	do.....	do.....	Do.
W. J. Hanna (tank).....	7,110	381,070	9,000	do.....	do.....	Do.
W. L. Connelly (tank).....	3,098	143,430	5,300	Shelair Navigation Co. (Del.).....	do.....	120 Broadway.
W. L. Steed (tank).....	6,172	295,882	8,520	Pan-American Petroleum & Transport Co. (Del.).....	Los Angeles, Calif.....	1015 Security Building.
W. M. Burton (tank).....	7,094	450,324	11,200	Atlantic Refining Co. (Pa.).....	Philadelphia, Pa.....	260 South Broad Street.
W. M. Irish (tank).....	7,123	450,324	11,200	do.....	do.....	Do.
W. M. Tupper.....	1,852	102,372	5,184	Gulf & Southern Steamship Co. (Fla.).....	New York, N. Y.....	Pier 36, N. R.
W. R. Chamberlin, Jr.....	2,264	181,400	4,500	W. R. Chamberlin.....	San Francisco, Calif.....	Balfour Building.
W. H. Miller (tank).....	6,984	494,159	7,617	Standard Oil Co. (Calif.).....	do.....	Standard Oil Building.
W. S. Porter (tank).....	4,901	33,642	960	Associated Oil Co. (Calif.).....	do.....	79 New Montgomery Street.
W. S. Rheem (tank).....	9,838	300,155	7,617	Standard Oil Co. (Calif.).....	do.....	Standard Oil Building.
W. W. Mills (tank).....	6,818	401,131	10,450	Pura Oil Steamship Co. (Del.).....	Philadelphia, Pa.....	La Fayette Building.
Waban.....	6,033	430,625	16,430	U. S. Shipping Board.....	Portland, Oreg.....	514 Spalding Building.
Waco.....	3,545	198,800	7,000	do.....	Newark, N. J.....	do.....
Wacosta.....	5,976	556,463	14,600	do.....	Philadelphia, Pa.....	136 South Sixteenth Street.
Wahkocum.....	1,030	80,355	4,799	Chas. R. McCormick Steamship Co. (Calif.).....	San Francisco, Calif.....	1 Drumm Street.
Walmea.....	1,057	36,000	1,900	Los Angeles Steamship Co. (Calif.).....	Los Angeles, Calif.....	Wilmington, Calif.
Wakula.....	5,435	269,704	7,531	U. S. Shipping Board.....	do.....	do.....
Walden.....	5,511	320,340	7,920	do.....	New York, N. Y.....	Customhouse.
Wallingford.....	2,250	126,450	3,000	Wallingford B. S. Co. (Calif.).....	San Francisco, Calif.....	215 Market Street.
Wallick.....	3,283	198,800	7,500	U. S. Shipping Board.....	Newark, N. J.....	do.....
Walter Jennings (tank).....	9,563	558,390	14,045	Standard Oil Co. (N. J.).....	New York, N. Y.....	26 Broadway.
Walter A. Luckenbach.....	8,102	640,920	13,100	Luckenbach Steamship Co. (Del.).....	do.....	44 Whitehall Street.
Walter D. Munson.....	3,703	189,874	6,285	Munson Steamship Line (N. Y.).....	do.....	67 Beaver Street.
Wampum.....	5,451	267,704	7,531	U. S. Shipping Board.....	Los Angeles, Calif.....	do.....
Wapsuna.....	951	33,601	3,310	Chas. R. McCormick Steamship Co. (Calif.).....	San Francisco, Calif.....	1 Drumm Street.
Ward.....	6,171	450,490	10,000	U. S. Shipping Board.....	New Orleans, La.....	Hibernia Building.
Warwick (tank).....	4,469	258,218	7,900	Union Oil Co. (Calif.).....	Los Angeles, Calif.....	Seventh and Spring Streets.
Washington.....	639	13,818	900	Little River Steamship Co. (Calif.).....	San Francisco, Calif.....	112 Market Street.
Washington (tank).....	2,990	110,250	3,600	Union Steamship Co. (N. J.).....	Los Angeles, Calif.....	Union Oil Building.
Wasalo.....	5,529	269,704	7,531	U. S. Shipping Board.....	do.....	do.....
Waterbury.....	5,510	429,000	8,000	do.....	Philadelphia, Pa.....	136 South Sixteenth Street.
Watertown (tank).....	6,406	317,660	8,008	Cities Service Transportation Co. (Del.).....	Wilmington, Del.....	do.....

SAGGING MERCHANT STEAM VESSELS OF 500 GROSS TONS AND OVER FITTED FOR BURNING OIL FUEL—Continued.

Name of vessel.	Gross tons.	Bunker capacity.	Cruising radius.	Name of owner.	Home port.	Address.
Wathena.....	6,107	Gallons 320,340	Miles 8,025	U. S. Shipping Board	Philadelphia, Pa.	136 South Sixteenth Street.
Watowuan.....	5,467	320,340	8,000	do	do	Do.
Waubesa.....	6,107	320,340	8,025	do	do	Do.
Waucond.....	5,423	320,340	8,025	do	do	Do.
Waukap.....	6,126	320,340	8,025	do	do	Do.
Waukegan.....	6,200	471,237	12,464	do	Newark, N. J.	Do.
Wauwatosa.....	2,689	178,187	7,432	do	Norfolk, Va.	Flatiron Building.
Wawalona.....	6,076	312,390	8,508	do	Portland, Ore.	514 Spalding Building.
Waxahachie.....	5,497	320,340	8,025	do	Philadelphia, Pa.	136 South Sixteenth Street.
Wekiva.....	3,513	343,272	11,768	do	Jacksonville, Fla.	Foot of Liberty Street.
Wellsey.....	770	88,000	3,168	J. R. Hanly Co. (Calif.)	San Francisco, Calif.	24 Market Street.
West Alcoa.....	5,606	448,509	12,398	U. S. Shipping Board	do	369 Pine Street.
West Amargosa.....	5,462	279,707	7,963	do	Los Angeles, Calif.	Do.
West Arrow.....	5,802	308,257	9,500	do	Seattle, Wash.	Securities Building.
West Ashawa.....	5,600	448,509	12,398	do	San Francisco, Calif.	369 Pine Street.
West Avenal.....	5,692	448,509	12,398	do	do	Do.
Westboro.....	5,747	282,698	9,374	do	Seattle, Wash.	Securities Building.
West Bridge.....	5,799	390,523	9,324	do	do	Do.
Westbrook.....	5,742	354,482	9,990	do	Portland, Ore.	514 Spalding Building.
West Cactus.....	5,643	580,479	12,712	do	San Francisco, Calif.	369 Pine Street.
West Cadmus.....	5,641	580,479	12,712	do	do	Do.
West Cadron.....	5,724	580,479	12,713	do	do	Do.
West Cahokia.....	5,645	399,318	13,100	do	do	Do.
West Cajoot.....	5,342	279,707	8,089	do	Los Angeles, Calif.	Do.
West Calern.....	5,644	580,479	12,713	do	San Francisco, Calif.	Do.
West Calumb.....	5,946	287,500	8,700	do	Los Angeles, Calif.	Do.
West Camak.....	5,647	397,618	12,100	do	San Francisco, Calif.	Do.
West Camargo.....	5,881	397,618	13,100	do	do	Do.
West Campaaw.....	5,585	324,390	7,000	do	Seattle, Wash.	Securities Building.
West Canon.....	5,645	397,618	13,100	do	San Francisco, Calif.	369 Pine Street.
West Carmona.....	5,645	397,618	12,000	do	do	Do.
West Carnifax.....	5,627	577,736	12,243	do	Los Angeles, Calif.	Do.
West Cawthon.....	5,534	577,736	12,243	do	New York, N. Y.	Customhouse.
West Cayote.....	5,504	513,287	13,608	do	Los Angeles, Calif.	Do.
West Celeron.....	5,763	355,465	11,110	do	Portland, Ore.	514 Spalding Building.
West Collina.....	6,137	355,465	11,110	do	do	Do.
West Chatala.....	6,187	297,050	10,481	do	do	Do.
West Chierow.....	6,188	355,465	11,110	do	do	Do.
West Choster.....	5,623	344,503	10,381	do	do	Do.
West Choswald.....	5,711	267,040	10,481	do	do	Do.
West Chisao.....	5,627	586,908	14,782	do	Los Angeles, Calif.	Do.
West Chopaka.....	7,480	490,000	12,000	do	do	Do.
West Cobalt.....	5,724	354,341	10,500	do	Portland, Ore.	Do.
West Cohee.....	5,647	308,257	9,360	do	Seattle, Wash.	Securities Building.
West Compo.....	5,700	355,465	11,110	do	Portland, Ore.	514 Spalding Building.
West Condo.....	5,899	279,707	8,089	do	Los Angeles, Calif.	Do.
West Corium.....	5,785	355,465	10,080	do	Portland, Ore.	Do.
West Crosse.....	5,698	308,257	9,871	do	Seattle, Wash.	Securities Building.
West Cusseta.....	5,376	490,908	12,740	do	do	Do.
West Duffee.....	5,522	308,257	9,500	do	Los Angeles, Calif.	Do.
West Eikonk.....	5,630	308,257	9,500	do	Seattle, Wash.	Do.
West Eicajon.....	5,640	308,257	9,670	do	do	Do.
West Eicasoo.....	5,794	308,257	9,500	do	do	Do.
West Eldara.....	5,607	308,257	9,500	do	do	Do.
West Erral.....	5,444	279,707	8,089	do	Los Angeles, Calif.	Do.
West Faralon.....	7,451	468,000	12,000	do	do	Do.
West Galea.....	5,485	269,701	7,660	do	do	Do.
West Galoo.....	5,392	269,701	7,660	do	do	Do.
West Gambo.....	5,879	308,257	9,500	do	Seattle, Wash.	Do.
West Gotomaska.....	5,728	308,257	9,500	do	do	Do.
West Grams.....	5,446	279,707	8,089	do	Los Angeles, Calif.	Do.
West Grove.....	5,688	279,707	7,560	do	Portland, Ore.	514 Spalding Building.
Westhampton.....	5,822	355,746	7,900	do	do	Do.
West Harouvar.....	5,696	355,466	10,080	do	do	Do.
West Hardaway.....	5,702	355,466	10,780	do	do	Do.
West Hargrave.....	6,280	324,341	10,080	do	do	Do.
West Harlan.....	6,267	355,465	10,080	do	do	Do.
West Harshaw.....	5,774	344,148	7,000	do	do	Do.
West Hartland.....	5,721	324,341	9,898	do	do	Do.
West Hartley.....	5,757	324,341	9,363	do	do	Do.
West Harts.....	6,167	324,341	9,898	do	do	Do.
West Haseyampa.....	5,757	324,124	7,000	do	do	Do.
West Haven.....	5,721	308,257	8,380	do	Seattle, Wash.	Securities Building.
West Hematite.....	5,821	341,890	9,000	do	do	Do.
West Henshaw.....	5,561	370,670	8,443	do	do	Do.
West Hepburn.....	5,630	208,670	7,488	do	do	Do.
West Hesseltime.....	5,588	323,490	8,000	do	do	Do.
West Hika.....	5,372	468,840	9,184	do	Los Angeles, Calif.	Do.
West Nimrod.....	5,940	468,840	9,184	do	do	Do.
West Hixton.....	5,376	468,840	9,184	do	do	Do.
West Hobomac.....	5,627	308,257	9,671	do	Seattle, Wash.	Do.

SEAGOING MERCHANT STEAM VESSELS OF 500 GROSS TONS AND OVER FITTED FOR BURNING OIL FUEL—Continued.

Name of vessel.	Gross tons.	Bunker capacity.	Cruising radius.	Name of owner.	Home port.	Address.
West Holbrook.....	5,370	400,840	9,184	U. S. Shipping Board.....	Los Angeles, Calif.....	
West Honaker.....	5,376	270,707	12,300	do.....	do.....	
West Hosokio.....	5,561	308,257	9,500	do.....	Seattle, Wash.....	Securities Building.
West Humhaw.....	5,527	308,257	9,080	do.....	do.....	Do.
West Imboden.....	5,751	354,341	10,300	do.....	Portland, Oreg.....	514 Spalding Building.
West Indian.....	5,702	278,752	7,560	do.....	do.....	Do.
West Insklip.....	5,555	513,387	13,154	do.....	Los Angeles, Calif.....	
West Ira.....	5,879	353,283	9,146	do.....	Seattle, Wash.....	Securities Building.
West Irmo.....	5,900	504,024	13,554	do.....	New York, N. Y.....	Customhouse.
West Isleta.....	5,680	335,233	9,146	do.....	Seattle, Wash.....	Securities Building.
West Isllip.....	5,775	335,233	7,000	do.....	do.....	Do.
West Ison.....	5,773	335,233	9,146	do.....	do.....	Do.
West Ivan.....	5,587	300,076	7,839	do.....	do.....	Do.
West Ivls.....	5,866	335,233	9,146	do.....	do.....	Do.
West Jaffroy.....	5,663	359,550	10,461	do.....	Portland, Oreg.....	514 Spalding Building.
West Jappa.....	5,866	335,233	9,000	do.....	Seattle, Wash.....	Securities Building.
West Jona.....	5,866	335,233	9,146	do.....	do.....	Do.
West Jessup.....	5,867	335,233	9,146	do.....	do.....	Do.
West Joster.....	5,866	335,233	9,146	do.....	do.....	Do.
West Kader.....	5,570	397,618	13,100	do.....	San Francisco, Calif.....	369 Pine Street.
West Kasson.....	5,937	335,233	9,146	do.....	Los Angeles, Calif.....	
West Katan.....	5,656	489,221	12,171	do.....	do.....	
West Kcats.....	5,931	489,221	12,171	do.....	do.....	
West Kobar.....	5,620	508,620	14,810	do.....	do.....	
West Kedron.....	5,620	508,620	14,810	do.....	do.....	
West Keono.....	5,500	489,221	12,171	do.....	do.....	
West Kyska.....	5,020	355,465	9,600	do.....	Portland, Oreg.....	514 Spalding Building.
West Lako.....	5,771	308,257	9,324	do.....	Seattle, Wash.....	Securities Building.
Westland.....	5,832	355,746	8,870	do.....	Portland, Oreg.....	514 Spalding Building.
West Lashaway.....	5,515	308,257	9,500	do.....	Seattle, Wash.....	Securities Building.
West Lauana.....	5,073	308,257	9,500	do.....	do.....	Do.
West Loquinsuok.....	5,644	308,257	9,600	do.....	do.....	Do.
West Madaket.....	5,087	308,257	9,500	do.....	do.....	Do.
West Mahomet.....	5,527	308,257	9,163	do.....	do.....	Do.
West Mahwah.....	5,586	460,840	9,183	do.....	do.....	Do.
West Maximus.....	5,561	308,257	9,671	do.....	do.....	Do.
West Mingo.....	5,940	460,840	9,183	do.....	Los Angeles, Calif.....	
West Modus.....	5,690	355,465	11,116	do.....	Portland, Oreg.....	514 Spalding Building.
West Montop.....	5,470	460,840	9,184	do.....	Los Angeles, Calif.....	
Westmoreland.....	5,020	451,554	13,700	do.....	Newark, N. J.....	
West Munham.....	5,753	355,465	10,080	do.....	Portland, Oreg.....	Do.
West Norris.....	5,588	513,387	12,579	do.....	Los Angeles, Calif.....	
West Niger.....	5,645	513,387	12,579	do.....	do.....	
West Nilus.....	5,500	513,387	12,579	do.....	do.....	
West Nivarla.....	5,052	313,387	12,579	do.....	do.....	
West Nohio.....	5,186	355,465	11,116	do.....	Portland, Oreg.....	Do.
West Nomentum.....	5,052	509,040	14,810	do.....	Los Angeles, Calif.....	
West Norranus.....	5,052	509,047	14,810	do.....	do.....	
West Nosska.....	5,568	355,465	10,080	do.....	Portland, Oreg.....	Do.
West Notus.....	5,052	509,047	14,812	do.....	Los Angeles, Calif.....	
West O'Rowa.....	5,370	460,908	12,290	do.....	do.....	
West Poasset.....	5,707	357,560	10,461	do.....	Portland, Oreg.....	Do.
West Prospect.....	7,490	483,000	12,000	do.....	Los Angeles, Calif.....	
West Quechee.....	5,711	355,465	10,080	do.....	Portland, Oreg.....	Do.
West Rarifans.....	5,703	207,000	10,900	do.....	do.....	Do.
West Saginaw.....	5,187	357,560	10,461	do.....	do.....	Do.
West Segovia.....	5,187	207,000	7,590	do.....	do.....	Do.
West Soleno.....	5,940	237,500	9,175	do.....	Los Angeles, Calif.....	
West Sequana.....	5,913	577,738	15,246	do.....	do.....	
Westshore.....	5,714	355,740	8,870	do.....	Portland, Oreg.....	Do.
West Tcook.....	5,176	355,465	11,116	do.....	do.....	Do.
West Tonus.....	5,053	355,465	11,116	do.....	do.....	Do.
West Totant.....	5,028	355,465	10,080	do.....	do.....	Do.
West Vaca.....	5,548	446,509	12,398	do.....	San Francisco, Calif.....	369 Pine Street.
West Wauna.....	5,735	355,465	11,116	do.....	Portland, Oreg.....	514 Spalding Building.
West Wauneko.....	5,705	354,341	10,300	do.....	do.....	Do.
West Zeda.....	5,658	357,994	10,332	do.....	do.....	Do.
West Zoker.....	5,548	209,704	7,620	do.....	Los Angeles, Calif.....	
West Zula.....	5,020	209,704	7,620	do.....	do.....	
Western City.....	5,828	278,752	7,550	do.....	Portland, Oreg.....	Do.
Western Hero.....	5,011	395,833	10,320	do.....	Seattle, Wash.....	Securities Building.
Western Queen.....	5,853	308,257	9,500	do.....	do.....	Do.
Western Sea.....	5,813	390,523	8,750	do.....	do.....	Do.
Western Wave.....	5,832	256,094	6,840	do.....	Portland, Oreg.....	514 Spalding Building.
Western World.....	13,712	1,089,018	10,920	do.....	Baltimore, Md.....	Coca-Cola Building.
Westward Ho.....	5,643	360,130	9,072	do.....	Seattle, Wash.....	Securities Building.
Westward Ho.....	5,648	278,752	9,240	do.....	Portland, Oreg.....	514 Spalding Building.
Wheatland Montana.....	7,001	308,257	8,528	do.....	Seattle, Wash.....	Securities Building.
Wheeling Mold.....	3,282	198,800	7,600	do.....	Newark, N. J.....	
Whitney Olson.....	1,558	58,800	1,567	Oliver J. Olson & Co. (Calif.).....	San Francisco, Calif.....	1 Drumm Street.

SEAGOING MERCHANT STEAM VESSELS OF 500 GROSS TONS AND OVER FITTED FOR BURNING OIL FUEL—Continued.

Name of vessel.	Gross tons.	Bunker capacity.	Cruising radius.	Name of owner.	Home port.	Address.
Wichita.....	6,171	<i>Gallons.</i> 447,699	<i>Miles.</i> 10,000	U. S. Shipping Board.....	New Orleans, La.....	Hibernia Building, 136 South Sixteenth Street.
Wildwood.....	5,590	344,063	9,000	do.....	Philadelphia, Pa.....	136 South Sixteenth Street.
Wilhelmina.....	6,725	722,400	10,764	Matson Navigation Co. (Calif.).....	San Francisco, Calif.....	215 Market Street.
Willapa.....	1,185	51,954	3,500	Hart-Wood Lumber Co. (Calif.).....	do.....	1 Drumm Street.
Willett.....	715	67,200	4,800	U. S. Shipping Board.....	Philadelphia, Pa.....	136 South Sixteenth Street.
Willfaro.....	4,810	439,000	5,000	Williams Steamship Co. (Del.).....	Wilmington, Del.....	do.....
Willhalo.....	5,816	511,423	13,600	do.....	do.....	511 Fifth Avenue.
William Campion.....	5,766	294,000	10,000	Garland Steamship Corp. (N. Y.).....	New York, N. Y.....	1015 Security Building.
William Green (tank).....	6,353	291,000	7,968	Pan-American Petroleum & Transport Co. (Del.).....	Los Angeles, Calif.....	Curtis Bay, Md.
William Isom (tank).....	3,321	161,333	12,000	Cuba Distilling Co. (W. Va.).....	Baltimore, Md.....	511 Fifth Avenue.
William Perkins.....	5,613	462,000	12,000	Garland Steamship Corp. (N. Y.).....	New York, N. Y.....	23 Broadway.
Wm. Rockefeller (tank).....	14,054	612,900	14,300	Standard Oil Co. (N. J.).....	do.....	111 Devonshire Street.
Wm. A. McKenny.....	5,855	337,000	10,500	Mystic Steamship Co. (Mass.) (Trustees).....	Boston, Mass.....	79 Montgomery Street.
Wm. F. Herrin (tank).....	4,938	35,406	1,000	Associated Oil Co. (Calif.).....	San Francisco, Calif.....	20 Broadway.
Wm. G. Warden (tank).....	9,114	472,000	12,100	Standard Oil Co. (N. J.).....	New York, N. Y.....	1015 Security Building.
William H. Doherty (tank).....	6,994	531,224	7,617	Pan-American Petroleum & Transport Co. (Del.).....	Los Angeles, Calif.....	136 South Sixteenth Street.
William H. Webb.....	5,950	545,643	13,100	U. S. Shipping Board.....	Philadelphia, Pa.....	136 South Sixteenth Street.
William P. Cowan (tank).....	5,429	135,608	5,700	Standard Oil Co. (Ind.).....	Chicago, Ill.....	910 South Michigan Avenue.
Wm. Boyce Thompson (tank).....	7,061	414,691	11,140	Sinclair Navigation Co. (Del.).....	New York, N. Y.....	120 Broadway.
Williamantlo.....	4,857	216,400	4,118	U. S. Shipping Board.....	Tacoma, Wash.....	do.....
Willpelo.....	4,810	429,000	5,000	Williams Steamship Co. (Del.).....	Wilmington, Del.....	do.....
Willsolo.....	5,816	511,423	13,600	do.....	do.....	do.....
Wilmington.....	990	40,950	2,784	Charles Nelson Co. (Calif.).....	San Francisco, Calif.....	230 California Street.
Willcox.....	5,920	527,718	13,965	U. S. Shipping Board.....	Tampa, Fla.....	do.....
Wilton.....	1,827	79,054	5,391	Eastern Steamship Lines (Me.).....	Boston, Mass.....	India Wharf.
Windber.....	2,837	62,775	6,000	Pacific American Fisheries (Mo.).....	Seattle, Wash.....	Bellingham, Wash.
Winifred (tank).....	2,551	161,280	7,500	Gulf Refining Co. (Tex.).....	Port Arthur, Tex.....	West Seventh Street.
Winona.....	4,064	344,963	9,000	U. S. Shipping Board.....	Philadelphia, Pa.....	136 South Sixteenth Street.
Winston-Salem.....	6,223	342,960	7,000	do.....	Wilmington, N. C.....	do.....
Winyah.....	5,462	324,003	8,025	do.....	Philadelphia, Pa.....	do.....
Wisconsin Bridge.....	3,545	198,800	7,000	Frank S. Martin, receiver.....	New York, N. Y.....	18 Broadway.
Woodmansle.....	3,283	198,800	7,000	U. S. Shipping Board.....	Newark, N. J.....	do.....
Worcester.....	5,718	280,330	8,265	do.....	New London, Conn.....	do.....
Wynocote.....	6,005	320,340	8,025	do.....	Philadelphia, Pa.....	136 South Sixteenth Street.
Yaka.....	5,970	535,403	14,600	do.....	do.....	do.....
Yaklok.....	6,046	494,159	7,617	do.....	Seattle, Wash.....	Securities Building.
Yale.....	3,825	105,084	2,540	Los Angeles Steamship Co. (Calif.).....	Los Angeles, Calif.....	Pier Shed 5.
Yaiza.....	5,970	558,403	14,600	U. S. Shipping Board.....	Philadelphia, Pa.....	136 South Sixteenth Street.
Yankee Arrow (tank).....	8,046	408,096	9,100	Standard Transportation Co. (Del.).....	New York, N. Y.....	26 Broadway.
Yapalaga.....	5,978	558,403	14,600	U. S. Shipping Board.....	Philadelphia, Pa.....	136 South Sixteenth Street.
Yellowstone.....	767	35,200	2,700	Sudden & Helfman Lumber Co. (Calif.).....	San Francisco, Calif.....	1 Drumm Street.
Yesoking.....	5,749	286,339	5,290	U. S. Shipping Board.....	Baltimore, Md.....	Coca-Cola Building.
Yonachlohl.....	7,225	528,496	14,338	do.....	Tampa, Fla.....	do.....
Yorba Linda (tank).....	6,960	494,159	7,617	General Petroleum Corp. (Calif.).....	San Francisco, Calif.....	310 Sansome Street.
Yosemite.....	6,077	523,026	10,707	U. S. Shipping Board.....	do.....	369 Pine Street.
Yosemite.....	827	31,920	1,600	Pope & Talbot (Calif.).....	do.....	Third and Berry Streets.
Youngstown.....	6,033	440,608	14,000	U. S. Shipping Board.....	Newark, N. J.....	do.....
Yukon.....	5,863	294,000	7,720	Alaska Steamship Co. (Nev.).....	New York, N. Y.....	120 Broadway.
Zarembo.....	4,957	319,060	5,000	U. S. Shipping Board.....	Tacoma, Wash.....	do.....
Zirkel.....	6,073	504,226	15,737	do.....	San Francisco, Calif.....	369 Pine Street.
Zulla.....	1,713	72,217	4,800	Atlantlo & Caribbean Steam Navigation Co. (Del.).....	Wilmington, Del.....	do.....

AMERICAN MERCHANT VESSELS OF 500 GROSS TONS AND OVER EQUIPPED FOR CARRYING PETROLEUM IN BULK.

[Corrected to June 30, 1924.]

STEAM VESSELS.

Name of vessel.	Gross tons.	Tankage.	Speed.	Bunker capacity.	Cruising radius.	Name of owner.	Home port.
		<i>1,000 galls.</i>	<i>Knots.</i>	<i>Gallons.</i>	<i>Miles.</i>		
A. A. Daugherty	3,618	1,260	8	27,216	2,800	National Oil Transport Co. (Ms.)	Port Arthur, Tex.
A. C. Bedford	9,485	4,999	11½	442,000	10,780	Standard Oil Co. (N. J.)	New York, N. Y.
Acras	6,878	3,125	10	515,910	13,762	Standard Transportation Co. (Del.)	Do.
Agwibay	7,982	4,185	11	418,959	10,800	Guaranty Trust Co. (N. Y.)	Do.
Agwihavre	8,862	4,315	12	554,188	12,880	Atlantic Gulf & West Indies Steamship Lines (Me.)	Do.
Agwilahe	7,815	4,185	11	418,959	10,824	do	Do.
Agwimars	6,771	3,253	10½	509,950	17,000	do	Do.
Agwimer	8,862	4,315	12	554,188	12,880	do	Do.
Agwimoon	6,784	3,236	10½	516,160	17,000	do	Do.
Agwipond	8,024	4,185	10½	418,959	10,080	Guaranty Trust Co. (N. Y.)	Do.
Agwisea	8,013	4,185	11	418,959	10,824	Atlantic Gulf & West Indies Steamship Lines (Me.)	Do.
Agwisinth	10,388	5,116	10½	565,000	10,500	do	Do.
Agwistone	10,388	5,116	10½	565,000	10,500	do	Do.
Agwisun	6,784	3,236	10½	516,160	17,000	do	Do.
Agwlworld	6,771	3,253	10½	509,950	17,000	do	Do.
Alabama	2,801	1,616	8½	90,600	3,075	Texas Co. (Tex.)	Port Arthur, Tex.
Aladdin	6,882	3,370	11	494,059	11,737	Standard Transportation Co. (Del.)	New York, N. Y.
Alameda	7,084	3,205	11½	400,000	9,763	Harold L. Arnold	Los Angeles, Calif.
Albert E. Watts	7,137	3,493	11	414,690	13,500	Stinchley Navigation Co. (Del.)	New York, N. Y.
Alden Anderson	6,367	2,920	10	400,000	11,500	Associated Oil Co. (Calif.)	San Francisco, Calif.
Algonquin	7,229	3,138	10	536,946	7,017	Standard Transportation Co. (Del.)	New York, N. Y.
Allentown	4,908	2,411	11	363,195	11,300	U. S. Shipping Board	Philadelphia, Pa.
Amolco	3,153	825	9	1,307	4,000	Boston Molasses Co. (N. J.)	Boston, Mass.
Anahuac	863	250,000	7	38,700	2,500	U. S. Shipping Board	Philadelphia, Pa.
Antileam	6,972	3,138	11	468,141	13,400	Antileam Steamship Corp. (Del.)	Do.
Ardmore	7,035	3,230	10½	371,000	13,100	Standard Oil Co. (N. J.)	New York, N. Y.
Argon	6,952	3,250	11	280,710	7,645	Standard Transportation Co. (Del.)	Do.
Arlo	6,952	3,250	11	280,710	7,645	do	Do.
Aryan	6,784	3,116	10½	436,903	13,104	Texas Co. (Tex.)	Port Arthur, Tex.
Astral	8,653	3,350	10½	350,730	9,377	Standard Transportation Co. (Del.)	New York, N. Y.
Atlantio Sun	6,666	3,500	10½	390,800	9,000	Sun Oil Co. (Pa.)	Philadelphia, Pa.
Atlas	2,005	701	10	187,298	6,528	Standard Oil Co. (Calif.)	San Francisco, Calif.
Avondale	5,731	3,301	10½	305,765	8,000	U. S. Shipping Board	Philadelphia, Pa.
Baldhutte	6,449	3,218	10½	317,657	8,000	do	Boston, Mass.
Baldhill	6,413	3,218	10½	317,650	8,253	do	Do.
Baton Rouge	4,673	2,420	9½	237,000	9,800	Standard Oil Co. (N. J.)	New York, N. Y.
Baytown	2,659	900	9	175,500	7,000	Humble Oil & Refining Co. (Tex.)	Houston, Tex.
Bayway	5,083	2,420	10	318,000	13,000	Standard Oil Co. (N. J.)	New York, N. Y.
Beaconlight	6,934	3,059	10	539,716	7,700	Beacon Oil Co. (Mass.)	Boston, Mass.
Beaconoil	7,038	10,000	10	307,400	8,570	do	Do.
Benjamin Brewster	6,950	2,784	10½	278,000	8,560	Standard Oil Co. (N. J.)	New York, N. Y.
Bessemer	4,923	2,412	11	363,195	11,500	U. S. Shipping Board	Philadelphia, Pa.
Bethelridge	7,366	3,492	10	407,088	8,820	do	Baltimore, Md.
Betterton	7,366	3,492	10	407,088	8,820	do	Do.
Bidwell	7,050	3,492	10	393,400	8,000	Sun Shipbuilding Co. (Pa.)	Philadelphia, Pa.
Birkenhead	6,960	3,445	11	452,214	6,000	Vacuum Oil Co. (N. Y.)	New York, N. Y.
Bohemian Club	6,882	3,577	11	202,400	7,312	Atlantic Refining Co. (Pa.)	Philadelphia, Pa.
Brabant	2,773	1,602	9	177,520	9,447	Texas Co. (Tex.)	Port Arthur, Tex.
Brandywine	4,969	2,412	11	363,195	11,500	U. S. Shipping Board	Philadelphia, Pa.
Brilliant	2,486	1,000	7½	107,160	3,510	Standard Transportation Co. (Del.)	New York, N. Y.
Briardilla	4,224	1,640	9	1,050	6,900	Marlo Olivetti	Do.
Broad Arrow	7,796	4,184	11	356,730	9,108	Standard Transportation Co. (Del.)	Do.
Burnwell	5,771	3,361	10½	305,785	8,000	U. S. Shipping Board	Philadelphia, Pa.
Byron D. Benson	8,211	3,877	10½	350,648	15,950	Fido Water Oil Co. (N. J.)	New York, N. Y.
C. A. Canfield	6,156	2,646	10½	176,400	5,600	Pan-American Petroleum & Transport Co. (Del.)	Los Angeles, Calif.
Cabrille	5,030	2,070	11	214,115	5,200	U. S. Shipping Board	Wilmington, Del.
Caddo	6,223	2,950	10½	313,000	9,330	Standard Oil Co. (N. J.)	New York, N. Y.
Caloria	4,065	1,790	9	254,000	9,730	Standard Fruit & Steamship Co. (Del.)	New Orleans, La.
Camden	6,653	4,000	11½	353,623	8,000	United Fruit Tanker Corp. (Del.)	New York, N. Y.
Cape Ann	7,311	3,377	9	262,400	7,220	Cape Steamship Co. (Del.)	Philadelphia, Pa.
Cape Cod	7,017	2,883	9	262,400	7,000	do	Do.
Cape Henlopen	7,069	3,138	11	262,135	7,200	do	Do.
Captain A. F. Lucas	4,188	1,515	10½	348,600	11,617	Standard Oil Co. (Calif.)	San Francisco, Calif.
Carratullo	5,030	3,892	11½	344,963	9,000	Cuba Distilling Co. (W. Va.)	Baltimore, Md.
Cassimir	5,030	1,917	11½	344,963	9,000	do	Do.
Castana	5,080	3,892	11½	344,963	9,000	U. S. Shipping Board	Philadelphia, Pa.
Catshoula	5,080	3,592	11½	344,963	9,000	Cuba Distilling Co. (W. Va.)	Baltimore, Md.
Catwood	7,072	3,060	10	538,946	7,700	Union Oil Co. (Calif.)	Los Angeles, Calif.
Cecl County	7,641	3,492	10	386,466	9,240	U. S. Shipping Board	Baltimore, Md.
Cedarhurst	5,030	3,892	11½	344,963	9,000	American Italian Steamship Co. (Del.)	New York, N. Y.

1 Tons, coal only.

AMERICAN MERCHANT VESSELS OF 500 GROSS TONS AND OVER EQUIPPED FOR CARRYING PETROLEUM IN BULK—Continued.
STEAM VESSELS—Continued.

Name of vessel.	Gross tons.	Tankage.	Speed.	Bunker capacity.	Cruising radius.	Name of owner.	Home port.
		1,000 galls.	Knots.	Gallons.	Miles.		
Cerro Azul.....	8,876	4,415	12	554,188	12,880	Pan-American Petroleum & Transport Co. (Del.)	Los Angeles, Calif.
Cerro Eban.....	8,880	4,315	12	554,188	12,880	do.	Do.
Charles Pratt.....	8,982	5,014	11½	475,000	12,100	Standard Oil Co. (N. J.)	New York, N. Y.
Charles E. Harwood.....	2,990	1,411	8½	58,800	5,780	Pan-American Petroleum & Transport Co. (Del.)	Los Angeles, Calif.
Charles M. Everest.....	5,372	2,825	10½	297,900	7,400	Vacuum Oil Co. (N. Y.)	New York, N. Y.
Chester Sun.....	6,669	3,090	10½	380,800	9,000	Sun Oil Co. (N. J.)	Philadelphia, Pa.
Chestnut Hill.....	4,935	2,412	11	270,275	11,500	U. S. Shipping Board	Do.
China Arrow.....	8,403	4,185	11	418,959	9,900	Standard Transportation Co. (Del.)	New York, N. Y.
City of Freeport.....	4,469	1,949	10	238,850	8,000	Steamer Freeport Corp. (N. Y.)	Do.
Clement Smith.....	7,503	1,949	10	238,850	8,000	Oil Transport Co. (Del.)	Baltimore, Md.
Coaliga.....	875	390	8	24,486	2,000	Associated Transportation Co.	San Francisco, Calif.
Coaliga.....	7,387	2,911	9½	365,060	8,100	Union Steamship Co. (N. J.)	Los Angeles, Calif.
Col. E. L. Drake.....	4,221	1,506	10½	336,420	11,214	Standard Oil Co. (Cal.)	San Francisco, Calif.
Comet.....	2,486	1,000	9	107,160	3,531	Standard Transportation Co. (Del.)	New York, N. Y.
Cornish.....	5,073	2,230	9	313,000	11,900	Standard Oil Co. (N. J.)	Do.
Crampton Anderson.....	6,998	3,163	11	309,678	7,617	Pan-American Petroleum & Transport Co. (Del.)	Los Angeles, Calif.
Crudell.....	1,370	616	8½	29,400	2,500	Huasteca Petroleum Co. (Mo.)	Do.
Currier.....	4,711	2,135	10	199,932	5,000	Gulf Refining Co. (Tex.)	Port Arthur, Tex.
Cuyamaca.....	6,486	2,213	10½	685,213	7,000	U. S. Shipping Board	San Diego, Calif.
D. G. Scofield.....	7,074	3,322	11½	451,206	13,469	Standard Oil Co. (Cal.)	San Francisco, Calif.
Dannedaiko.....	4,310	1,940	10	253,218	7,900	U. S. Shipping Board	Baltimore, Md.
Darden.....	5,189	1,790	10	370,000	8,470	do.	New York, N. Y.
Dartford.....	5,186	2,126	10	370,000	8,470	U. S. Mex. Oil Corp. (Del.)	Do.
David McKelvy.....	6,820	3,263	10½	469,973	12,500	Tide Water Oil Co. (N. J.)	Do.
Dayton.....	5,335	2,020	9½	363,000	14,500	Standard Oil Co. (N. J.)	Do.
Dean Emery.....	6,684	3,550	10½	380,800	17,600	Pan-American Petroleum & Transport Co. (Del.)	Los Angeles, Calif.
Delaware Sun.....	8,064	4,315	10½	681,968	17,600	Sun Oil Co. (N. J.)	Philadelphia, Pa.
Derbyline.....	7,083	3,370	11	307,400	6,615	Texas Co. (Tex.)	Port Arthur, Tex.
Doroche.....	7,058	3,370	11	307,400	6,615	Union Oil Co. (Calif.)	Los Angeles, Calif.
Dillwyn.....	7,045	3,370	11	307,400	6,615	Malston Co. (Del.)	Wilmington, Del.
Dilworth.....	7,045	3,133	11	307,400	6,615	U. S. Shipping Board	San Francisco, Calif.
Dismore.....	6,144	1,335	10½	283,040	5,250	do.	Jacksonville, Fla.
Dlrigo.....	6,788	3,210	11	419,533	11,035	Texas Co. (Tex.)	Port Arthur, Tex.
District of Columbia.....	7,641	5,492	10	407,088	8,800	U. S. Shipping Board	Baltimore, Md.
Dixlano.....	4,323	1,300	9	214,044	6,000	American Sugar Transit Corp. (Del.)	New York, N. Y.
Dixie Arrow.....	8,046	4,185	10½	408,096	9,100	Standard Transportation Co. (Del.)	Do.
Dulcho.....	2,931	700	10	94,600	3,000	American Sugar Transit Corp. (N. Y.)	Do.
Dungannon.....	7,257	3,060	10	638,940	7,700	Texas Co. (Tex.)	Port Arthur, Tex.
Durango.....	7,167	3,060	10	638,940	7,700	Malston Co. (Del.)	Wilmington, Del.
E. L. Doheny Thlr.....	4,763	4,183	11	214,116	8,570	Pan-American Petroleum & Transport Co. (Del.)	Los Angeles, Calif.
E. R. Komp.....	4,867	2,198	10½	337,630	9,000	Sinclair Navigation Co. (Del.)	New York, N. Y.
E. T. Bedford.....	9,563	5,104	11	612,148	11,100	Standard Oil Co. (N. J.)	Do.
E. W. Sinclair.....	4,897	2,198	10½	337,630	9,000	Sinclair Navigation Co. (Del.)	Do.
Edward L. Doheny.....	5,871	2,627	11	263,130	7,750	Pan-American Petroleum & Transport Co. (Del.)	Los Angeles, Calif.
Edward L. Doheny, Jr.....	7,650	3,234	11	352,800	5,610	do.	Do.
Elisha Walker.....	7,035	3,230	10½	420,780	14,000	do.	Do.
El Begundo.....	3,683	1,263	11	215,460	9,029	Standard Oil Co. (Calif.)	Do.
Emkido.....	6,900	3,090	11	538,040	12,556	General Petroleum Corp. (Calif.)	San Francisco, Calif.
Empire Arrow.....	8,046	4,185	10½	408,096	9,100	Standard Transportation Co. (Del.)	New York, N. Y.
Eocene.....	2,217	800	7½	107,160	3,648	do.	Do.
Eugene V. R. Thayer.....	7,137	3,493	11	414,090	13,500	Sinclair Navigation Co. (Del.)	Do.
Euna.....	6,651	3,115	11½	350,000	8,000	New York Shipbuilding Corp. (N. Y.)	Philadelphia, Pa.
F. H. Hillman.....	9,835	4,950	10½	506,165	7,617	Standard Oil Co. (Calif.)	San Francisco, Calif.
F. Q. Harstow.....	9,003	5,014	11½	472,000	12,100	Standard Oil Co. (N. J.)	New York, N. Y.
Federal.....	2,881	1,206	8½	242,000	10,000	American Petroleum Co. (Tex.)	Houston, Tex.
Francis E. Powell.....	7,090	3,492	10	395,000	2,600	Atlantic Refining Co. (Pa.)	Philadelphia, Pa.
Frank G. Drum.....	7,048	3,163	11	309,678	7,617	Associated Oil Co. (Calif.)	San Francisco, Calif.
Frank H. Buck.....	6,076	2,686	9	92,862	2,650	do.	Do.
Franklin.....	2,841	1,666	10½	180,280	6,500	Galena Navigation Co. (Del.)	Houston, Tex.
Franklin K. Lane.....	6,998	3,062	11	309,678	7,617	Pan-American Petroleum & Transport Co. (Del.)	Los Angeles, Calif.
Fred W. Weller.....	9,485	4,999	10	442,000	10,780	Standard Oil Co. (N. J.)	New York, N. Y.
Frederic Ewing.....	6,773	3,220	10½	193,662	8,300	Pan-American Petroleum & Transport Co. (Del.)	Los Angeles, Calif.
Frederic R. Kellogg.....	7,127	2,734	11	135,828	7,998	do.	Do.
Freeport Sulphur No. 1.....	2,588	1,182	10	260,150	3,500	Freeport Sulphur Transportation Co. (Del.)	New York, N. Y.
Freeport Sulphur No. 6.....	4,487	1,507	10	224,120	8,300	do.	Do.
Fueloil.....	1,370	706	7	32,340	2,469	Pan-American Petroleum & Transport Co. (Del.)	Los Angeles, Calif.
Galena.....	5,102	2,070	11	214,115	5,200	Galena Navigation Co. (Del.)	Wilmington, Del.
Gargyle.....	7,002	3,444	11	452,214	8,000	Vacuum Oil Co. (N. Y.)	New York, N. Y.
Gene Crawley.....	3,184	1,320	9½	132,846	5,100	Sinclair Gulf Corporation (Del.)	Do.
George G. Henry.....	6,265	2,690	11	205,212	6,135	Pan-American Petroleum & Transport Co. (Del.)	Los Angeles, Calif.
Geo. H. Jones.....	6,689	3,370	10½	380,800	9,000	Standard Oil Co. (N. J.)	New York, N. Y.
George W. Barnes.....	6,581	2,271	10½	324,400	9,561	Pan-American Petroleum & Transport Co. (Del.)	Los Angeles, Calif.
Georgia.....	5,106	2,510	11	184,388	7,000	Texas Co. (Tex.)	Port Arthur, Tex.
Gladysbo.....	5,186	1,790	10	370,000	13,960	U. S. Mex. Oil Corp. (Del.)	New York, N. Y.
Gleanpool.....	5,266	2,600	9½	273,000	7,080	Standard Oil Co. (N. J.)	Do.
Gold Shell.....	5,614	2,906	10	329,000	5,200	Gold Shell Steamship Co. (Del.)	Wilmington, Del.

AMERICAN MERCHANT VESSELS OF 500 GROSS TONS AND OVER EQUIPPED FOR CARRYING PETROLEUM IN BULK—Continued.

STEAM VESSELS—Continued.

Name of vessel.	Gross tons.	Tonnage.	Speed.	Bunker capacity.	Crulsing radius.	Name of owner.	Home port.
		1,000 galls.	Knots.	Gallons.	Miles.		
Gulfcoast.....	5,188	2,410	11 1/2	201,012	7,500	Gulf Refining Co. (Tex.).....	Port Arthur, Tex.
Gulfling.....	6,560	3,118	11 1/2	273,714	6,000do.....	Do.
Gulfland.....	5,276	2,410	11 1/2	201,012	7,500do.....	Do.
Gulflight.....	5,188	2,410	11 1/2	201,012	7,500do.....	Do.
Gulfmaid.....	5,225	2,410	11 1/2	201,012	7,500do.....	Do.
Gulfoil.....	5,188	2,410	11 1/2	201,012	7,500do.....	Do.
Gulfpoint.....	6,072	3,370	11	236,339	6,930do.....	Do.
Gulfprince.....	6,560	3,119	11 1/2	273,714	6,000do.....	Do.
Gulfqueen.....	6,705	3,125	11 1/2	273,860	7,500do.....	Do.
Gulfstar.....	7,239	3,366	10 1/2	377,737	14,400do.....	Do.
Gulfstate.....	7,216	4,452	10	538,946	7,700do.....	Do.
Gulfstream.....	5,188	2,410	11 1/2	201,012	7,500do.....	Do.
Gulftrado.....	6,850	3,366	10 1/2	321,252	8,000do.....	Do.
Gulf of Mexico.....	7,807	4,390	11	280,632	7,700do.....	Do.
H. C. Folger.....	7,088	3,208	10 1/2	443,394	11,000	Atlantic Refining Co. (Pa.).....	Philadelphia, Pa.
H. H. Rogers.....	8,807	5,488	11 1/2	475,000	12,100	Standard Oil Co. (N. J.).....	New York, N. Y.
H. M. Flagler.....	8,207	3,767	11 1/2	349,000	16,000do.....	Do.
H. M. Story.....	9,838	4,058	10 1/2	306,155	7,817	Standard Oil Co. (Calif.).....	San Francisco, Calif.
Hadnot.....	6,413	3,218	10 1/2	317,560	8,253	Steamer Freeport Corp. (N. Y.).....	New York, N. Y.
Hagan.....	6,413	3,218	10 1/2	317,560	8,253	U. S. Shipping Board.....	Boston, Mass.
Hagood.....	6,072	3,138	9 1/2	468,148	13,400	Cities Service Co. (Del.).....	Wilmington, Del.
Hahlra.....	7,235	3,158	11	236,339	6,930	Atlantic Refining Co. (Pa.).....	Philadelphia, Pa.
Halo.....	7,009	3,069	10	538,946	7,700	Cities Service Co. (Del.).....	Wilmington, Del.
Halsey.....	7,088	3,060	10	535,946	7,700	Malston Co. (Del.).....	Do.
Hampton Roads.....	7,520	3,492	10	407,088	8,000	U. S. Shipping Board.....	Baltimore, Md.
Harold Walker.....	6,353	2,690	11	205,212	7,968	Pan-American Petroleum & Transport Co. (Del.).....	Los Angeles, Calif.
Harry Barnum.....	3,093	1,336	8 1/2	143,430	5,300	Binclair Navigation Co. (Del.).....	New York, N. Y.
Harvester.....	6,727	3,216	10 1/2	438,900	12,500	Texas Steamship Co. (N. Y.).....	Do.
Herbert G. Wyllie.....	4,202	1,670	10 1/2	138,180	5,000	Pan-American Petroleum & Transport Co. (Del.).....	Los Angeles, Calif.
Herbert L. Pratt.....	7,118	3,378	11	450,324	11,200	Atlantic Refining Co. (Pa.).....	Philadelphia, Pa.
Hisko.....	5,605	3,301	10 1/2	305,783	8,000	U. S. Shipping Board.....	Do.
Hoven.....	7,071	3,138	11	468,148	13,400do.....	New York, N. Y.
Hoxbat.....	7,043	3,138	11	468,148	13,400	Malston Co. (Del.).....	Wilmington, Del.
Hugoton.....	7,000	3,138	11	468,148	13,400do.....	Do.
Huguenot.....	6,054	3,138	11	468,148	13,400	Bornuth Lomsko Co. (N. Y.).....	New York, N. Y.
I. C. Whitte.....	7,013	3,233	10 1/2	428,780	14,000	Pan-American Petroleum & Transport Co. (Del.).....	Los Angeles, Calif.
Illinois.....	6,072	3,207	10 1/2	438,900	13,000	Texas Co. (Tex.).....	Port Arthur, Tex.
Imlay.....	7,005	2,883	11	202,400	7,220	Malston Co. (Del.).....	Wilmington, Del.
India Arrow.....	8,327	3,677	11	418,959	9,000	Standard Transportation Co. (Del.).....	New York, N. Y.
Inspector.....	5,636	1,300	11 1/2	344,903	9,000	U. S. Shipping Board.....	Philadelphia, Pa.
J. A. Hostwick.....	7,020	3,710	10 1/2	347,000	9,580	Standard Oil Co. (N. J.).....	New York, N. Y.
J. A. Moffett.....	6,521	2,701	10 1/2	512,400	15,372	Standard Oil Co. (Calif.).....	San Francisco, Calif.
J. A. Moffett, Jr.....	9,503	5,101	11	512,148	11,100	Standard Oil Co. (N. J.).....	New York, N. Y.
J. C. Donnell.....	9,783	5,012	10 1/2	290,500	7,200	Atlantic Refining Co. (Pa.).....	Philadelphia, Pa.
J. E. O'Neill.....	7,110	3,378	11	450,324	11,200do.....	Do.
J. M. Dantziger.....	6,093	2,690	11	294,000	7,968	Pan-American Petroleum & Transport Co. (Del.).....	Los Angeles, Calif.
J. M. Guffey.....	2,520	850	10	171,272	7,200	Gulf Refining Co. (Tex.).....	Port Arthur, Tex.
J. N. Pow.....	9,074	4,309	10 1/2	694,251	17,500	Sun Oil Co. (N. J.).....	Philadelphia, Pa.
J. W. Van Dyke.....	7,115	3,268	10 1/2	443,394	11,000	Atlantic Refining Co. (Pa.).....	Do.
J. Fletcher Farrell.....	7,061	3,057	11	414,691	11,140	Binclair Navigation Co. (Del.).....	New York, N. Y.
J. Oswald Boyd.....	1,800	1,273	8	75,600	3,000	Pan-American Petroleum & Transport Co. (Del.).....	Los Angeles, Calif.
James McGee.....	9,551	5,012	11 1/2	490,000	12,400	Standard Oil Co. (N. J.).....	New York, N. Y.
Japan Arrow.....	8,327	4,184	11	418,959	9,000	Standard Transportation Co. (Del.).....	Do.
Java Arrow.....	8,327	3,070	11	418,959	9,000do.....	Do.
John Worthington.....	8,194	3,851	10	450,804	12,150	Standard Oil Co. (N. J.).....	Do.
John D. Archbold.....	14,054	5,915	10 1/2	618,000	10,500do.....	Do.
John D. Rockefeller.....	8,374	3,240	11	308,000	7,700do.....	Do.
John M. Connelly.....	4,030	2,412	11	363,105	11,500	U. S. Shipping Board.....	Philadelphia, Pa.
Joseph Seep.....	6,072	3,370	10 1/2	331,070	10,000	Standard Oil Co. (N. J.).....	New York, N. Y.
Joseph M. Cudaly.....	7,052	3,263	10 1/2	609,950	10,000	Binclair Navigation Co. (Del.).....	Do.
Josiah Macy.....	6,899	3,145	10 1/2	306,000	6,500	Standard Oil Co. (N. J.).....	Do.
K. R. Kingsbury.....	7,251	3,595	11	283,558	7,368	Standard Oil Co. (Calif.).....	San Francisco, Calif.
Kehuku.....	5,107	2,070	11	214,115	5,200	U. S. Shipping Board.....	Wilmington, Del.
Kekoskoo.....	5,124	2,070	11	211,503	5,200do.....	Do.
Kowanoo.....	3,550	1,306	10 1/2	247,185	4,500	Associated Oil Co. (Calif.).....	San Francisco, Calif.
Kishacoquillas.....	5,039	1,500	11 1/2	344,963	9,000	U. S. Shipping Board.....	Philadelphia, Pa.
L. J. Drake.....	6,693	3,145	10	327,000	9,850	Standard Oil Co. (N. J.).....	New York, N. Y.
La Brea.....	6,065	2,975	10 1/2	355,152	11,700	Union Oil Co. (Calif.).....	Los Angeles, Calif.
La Placenta.....	8,273	3,778	11	354,274	6,100do.....	Do.
La Purissima.....	5,091	2,411	11	300,000	3,276do.....	Do.
Lansing.....	4,500	1,782	10 1/2	149,940	4,200	Union Steamship Co. (N. J.).....	Do.
Latham.....	6,287	2,350	10 1/2	256,000	6,500	U. S. Shipping Board.....	Mobile, Ala.
Lebec.....	6,900	3,059	11	538,946	12,566	General Petroleum Corp. (Del.).....	San Francisco, Calif.
Leboro.....	8,289	3,940	11 1/2	502,810	6,541	Guaranty Trust Co. (N. Y.).....	New York, N. Y.
Levant Arrow.....	8,046	4,185	10 1/2	408,090	9,100	Standard Transportation Co. (Del.).....	Do.
Liebra.....	7,057	3,537	11	274,426	6,439	General Petroleum Corp. (Del.).....	San Francisco, Calif.
Lightburne.....	6,784	3,216	10 1/2	438,900	13,104	Texas Co. (Tex.).....	Port Arthur, Tex.
Ligonier.....	3,787	1,250	10 1/2	189,000	9,500	Gulf Refining Co. (Tex.).....	Do.

AMERICAN MERCHANT VESSELS OF 500 GROSS TONS AND OVER EQUIPPED FOR CARRYING PETROLEUM IN BULK—Continued.

STEAM VESSELS—Continued.

Name of vessel.	Gross tons.	Tankage.	Speed.	Bunker capacity.	Cruising radius.	Name of owner.	Home port.
		1,000 galls.	Knots.	Gallons.	Miles.		
Lilmae.....	5,196	2,157	10	370,000	13,930	U. S. Mex. Oil Corp. (Del.).....	New York, N. Y.
Lio.....	7,245	3,492	10	407,068	8,900	U. S. Shipping Board.....	Baltimore, Md.
Livingston Roe.....	8,194	3,851	10	450,786	13,946	Standard Oil Co. (N. J.).....	New York, N. Y.
Los Angeles.....	6,762	2,875	10½	355,152	11,700	Union Oil Co. (Calif.).....	Los Angeles, Calif.
Louisiana.....	2,849	1,482	8½	129,234	6,560	Texas Co. (Tex.).....	Port Arthur, Tex.
Lubrico.....	6,882	3,377	11	262,400	7,312	Standard Oil Co. (Calif.).....	San Francisco, Calif.
M. F. Elliott.....	7,053	3,377	11	436,700	12,060	Standard Oil Co. (N. J.).....	New York, N. Y.
McKittick.....	2,703	850	10	126,000	4,500	Associated Oil Co. (Calif.).....	San Francisco, Calif.
Manatawny.....	5,090	3,892	11½	344,963	9,000	Steamship Manatawny (Md.).....	New York, N. Y.
Mary Luckenbach.....	5,607	2,233	10½	123,300	3,300	Luckenbach Steamship Co. (Del.).....	Baltimore, Md.
Matincock.....	6,769	2,850	9½	340,000	9,120	Standard Oil Co. (N. J.).....	New York, N. Y.
Metrica H. Whittier.....	6,972	3,138	11	468,148	13,400	Associated Oil Co. (Calif.).....	San Francisco, Calif.
Meton.....	7,311	3,377	9	262,400	7,220	U. S. Shipping Board.....	Do.
Mevania.....	7,311	3,377	9	262,400	7,220	Malton Co. (Del.).....	Do.
Mexicano.....	2,265	1,073	8	113,862	5,300	Pierce Oil Corp. (Va.).....	Wilmington, Del.
Mexoll.....	1,370	706	8½	32,340	885	Huasteca Petroleum Co. (Mo.).....	New York, N. Y.
Miskanza.....	6,910	2,883	11	262,400	7,220	U. S. Shipping Board.....	Los Angeles, Calif.
Moffitt.....	6,144	1,335	10½	263,040	5,250	do.....	Jacksonville, Fla.
Mojave.....	9,900	3,060	11	638,946	12,566	General Petroleum Corp. (Calif.).....	San Francisco, Calif.
Montebello.....	8,272	3,378	11	354,274	6,100	Union Oil Co. (Calif.).....	Los Angeles, Calif.
Muskogee.....	7,034	3,320	10½	474,000	13,100	Standard Oil Co. (N. J.).....	New York, N. Y.
Nelson.....	4,746	1,830	10	189,000	5,000	Cuba Distilling Co. (W. Va.).....	Do.
New Jersey.....	6,740	3,226	10½	438,900	11,600	Texas Co. (Tex.).....	Port Arthur, Tex.
New York.....	6,678	3,215	11	323,912	10,934	do.....	Do.
Nora.....	9,620	6,003	10½	319,761	7,000	Grace Steamship Co. (Del.).....	New York, N. Y.
Norman Bridge.....	4,323	1,764	11	211,680	6,000	Pan-American Petroleum & Transport Co. (Del.).....	Los Angeles, Calif.
O. T. Waring.....	5,579	2,784	11	278,000	9,500	Standard Oil Co. (N. J.).....	New York, N. Y.
Occidental.....	6,727	3,200	10½	438,900	11,000	Texas Steamship Co. (N. Y.).....	Do.
Olum.....	2,998	1,423	9½	47,040	1,350	Union Oil Co. (Calif.).....	Los Angeles, Calif.
Oscar D. Bennett.....	4,710	1,999	11	176,400	5,148	Pan-American Petroleum & Transport Co. (Del.).....	Do.
Overbrook.....	5,724	3,301	10½	305,785	8,000	U. S. Shipping Board.....	Philadelphia, Pa.
P. J. Kelly.....	3,376	1,905	9	33,000	3,000	National Oil & Transport Co. (Mo.).....	Port Arthur, Tex.
Palo Alto.....	6,144	2,478	8½	278,655	7,000	United States Shipping Board.....	San Francisco, Calif.
Panoli.....	1,370	706	8½	32,340	885	Mexican Petroleum Corp. (Mo.).....	Los Angeles, Calif.
Panuco.....	2,556	1,300	9	50,000	3,150	Sinclair Navigation Co. (Del.).....	New York, N. Y.
Paraguay.....	2,627	1,260	10	6,000	1,500	Sun Co. (N. J.).....	Philadelphia, Pa.
Paul Shoup.....	6,816	3,380	10½	401,131	10,469	Associated Oil Co. (Calif.).....	San Francisco.
Paul H. Harwood.....	6,620	2,600	11	199,038	6,135	Pan-American Petroleum & Transport Co. (Del.).....	Los Angeles, Calif.
Paulshoro.....	6,998	3,170	10½	478,000	12,000	Vacuum Oil Co. (N. Y.).....	New York, N. Y.
Pearl Shell.....	5,614	2,905	10	329,000	6,200	Pearl Shell Steamship Co. (Del.).....	Wilmington, Del.
Pennsylvania.....	6,664	3,215	11	438,900	12,276	Texas Steamship Co. (N. Y.).....	New York, N. Y.
Pennsylvania Sun.....	8,862	4,315	13½	554,188	12,850	Sun Oil Co. (N. J.).....	Philadelphia, Pa.
Perilla.....	6,149	2,478	10½	278,655	6,000	U. S. Shipping Board.....	San Francisco, Calif.
Perfection.....	2,200	800	7½	107,160	3,420	Standard Transportation Co. (Del.).....	New York, N. Y.
Philip Publisher.....	2,367	652	9	119,400	7,000	Adolphus Steamship Corp. (Del.).....	Philadelphia, Pa.
Pionex.....	5,731	3,301	10½	305,785	8,000	U. S. Shipping Board.....	Do.
Pioneer.....	5,075	2,230	9	313,000	13,200	Standard Oil Co. (N. J.).....	New York, N. Y.
Polarine.....	4,046	1,940	8½	254,000	11,400	do.....	Do.
Princeton.....	5,081	2,420	9	313,000	13,200	do.....	Do.
Priscilla.....	6,648	3,115	11½	353,600	8,500	New York Shipbuilding Corp. (N. Y.).....	Philadelphia, Pa.
R. D. Leonard.....	1,778	1,000	9½	47,800	3,600	Atlantic Refining Co. (Pa.).....	Do.
R. J. Hanna.....	7,095	3,493	11	268,937	6,310	Standard Oil Co. (Calif.).....	San Francisco, Calif.
Radant.....	2,487	1,000	11	107,160	3,531	Standard Transportation Co. (Del.).....	New York, N. Y.
Rayo.....	3,663	1,000	7½	175,060	5,179	do.....	Do.
Reaper.....	6,774	3,213	10½	438,900	13,104	Texas Steamship Co. (Tex.).....	Do.
Republic.....	5,056	3,700	11	385,251	10,357	American Petroleum Co. (Tex.).....	Houston, Tex.
Richmond.....	6,444	2,701	11½	508,200	15,246	Standard Oil Co. (Calif.).....	San Francisco, Calif.
Roonoka.....	6,784	3,215	10½	438,900	12,276	Texas Steamship Co. (N. Y.).....	New York, N. Y.
Robert E. Hopkins.....	6,624	3,380	10½	401,131	10,540	Tide Water Oil Co. (N. J.).....	Do.
Rochester.....	6,833	3,138	11	260,710	7,645	Vacuum Oil Co. (N. Y.).....	Do.
Romulus.....	5,104	2,071	11	214,115	5,200	U. S. Shipping Board.....	Wilmington, Del.
Royal Arrow.....	7,794	4,100	10½	356,730	9,108	Standard Transportation Co. (Del.).....	New York, N. Y.
S. B. Hunt.....	6,840	3,370	11	380,800	9,000	Standard Oil Co. (N. J.).....	Do.
S. M. Spaulding.....	7,176	2,690	11	205,212	6,135	Pan-American Petroleum & Transport Co. (Del.).....	Los Angeles, Calif.
S. V. Harkness.....	6,899	3,155	11	309,000	9,760	Standard Oil Co. (N. J.).....	New York, N. Y.
S. O. T. Dodd.....	7,054	3,377	11	436,700	15,000	Standard Oil Co. (Calif.).....	San Francisco, Calif.
San Pasqual.....	6,728	3,090	10½	380,800	9,000	Sun Oil Co. (N. J.).....	Philadelphia, Pa.
Salina.....	7,311	3,377	9	262,400	7,220	United States Shipping Board.....	San Francisco, Calif.
Samuel L. Fuller.....	7,052	3,253	10½	509,950	10,000	Sinclair Navigation Co. (Del.).....	New York, N. Y.
Samuel Q. Brown.....	6,624	3,380	10½	401,131	10,450	Tide Water Oil Co. (N. J.).....	Do.
San Pasqual.....	6,486	2,213	10½	685,213	7,000	U. S. Shipping Board.....	San Diego, Calif.
Santa Maria.....	8,088	3,108	10	604,000	7,500	Union Oil Co. (Calif.).....	Los Angeles, Calif.
Sharon.....	4,936	2,412	11	363,195	11,500	U. S. Shipping Board.....	Philadelphia, Pa.
Shenandoah.....	6,768	3,216	11	419,533	11,035	Texas Co. (Tex.).....	Port Arthur, Tex.
Shreveport.....	6,822	3,060	11	236,293	6,740	Cities Service Refining Transport Co. (Del.).....	Wilmington, Del.
Sliverbrook.....	5,674	3,301	10½	305,785	8,000	U. S. Shipping Board.....	Philadelphia, Pa.

1 Tons, coal only.

AMERICAN MERCHANT VESSELS OF 500 GROSS TONS AND OVER EQUIPPED FOR CARRYING PETROLEUM IN BULK—Continued.

STEAM VESSELS—Continued.

Name of vessel.	Gross tons.	Tankage	Speed.	Bunker capacity.	Cruising radius.	Name of owner.	Home port.
		1,000 galls.	Knots.	Gallons.	Miles.		
Silver Shell.....	5,605	2,905	10	329,000	5,200	Shell Line (Del.).....	Wilmington, Del.
Socony.....	3,663	1,500	8	175,960	5,179	Standard Transportation Co. (Del.).....	New York, N. Y.
Bolana.....	6,702	3,201	11	353,600	8,000	Pacific Mail Steamship Co. (N. Y.).....	San Francisco, Calif.
Somerset.....	4,737	2,420	9	313,000	10,800	Standard Oil Co. (N. J.).....	New York, N. Y.
Standard.....	9,724	5,000	10 1/2	421,000	9,830do.....	Do.
Standard Arrow.....	7,794	4,100	10 1/2	356,730	9,108	Standard Transportation Co. (Del.).....	Do.
Stockton.....	7,294	3,377	9	262,400	7,220	U. S. Shipping Board.....	San Francisco, Calif.
Sherosa.....	5,832	2,270	10	189,000	5,000	Curtis Bay Copper & Iron Works (Md.).....	Baltimore, Md.
Sun.....	4,682	1,860	10 1/2	222,130	5,000	Sun Oil Co. (N. J.).....	Philadelphia, Pa.
Sunbeam.....	6,654	3,650	10 1/2	380,800	9,000do.....	Do.
Sunoll.....	7,157	3,000	11	380,800	9,000do.....	Do.
Swiftarrow.....	8,206	3,041	9 1/2	346,920	10,500	New England Oil Steamship Co. (Del.).....	Wilmington, Del.
Swifteagle.....	8,206	3,041	9 1/2	346,920	10,500do.....	Do.
Swiftlight.....	8,206	3,041	9 1/2	346,920	10,500do.....	Do.
Swiftscoot.....	8,206	3,041	9 1/2	346,920	10,500do.....	Do.
Swiftsure.....	8,206	3,041	9 1/2	346,920	8,500do.....	Do.
Swiftwind.....	8,206	3,041	9 1/2	346,920	10,500do.....	Do.
Sylvan Arrow.....	7,797	4,100	11	356,730	9,108	Standard Transportation Co. (Del.).....	Do.
T. J. Williams.....	8,211	3,721	10 1/2	350,648	12,480	Standard Oil Co. (N. J.).....	Do.
Tamesl.....	2,939	1,290	9	96,600	3,100	Sinclair Navigation Co. (Del.).....	Do.
Tamulaha.....	11,170	5,498	11	437,138	8,229	Southern Pacific Co. (Ky.).....	Do.
Tajon.....	7,001	4,340	9	282,400	7,220	General Petroleum Corp. (Calif.).....	San Francisco, Calif.
Texas.....	6,878	3,215	11	323,912	10,934	Texas Co. (Tex.).....	Port Arthur, Tex.
Thomas H. Wheeler.....	7,053	3,377	11	436,700	13,000	Standard Oil Co. (N. J.).....	New York, N. Y.
Topla.....	5,125	2,400	11	102,650	5,000	Southern Pacific Co. (Ky.).....	Do.
Torres.....	4,943	2,400	11	102,650	5,000do.....	Do.
Trimountain.....	0,413	3,218	10 1/2	317,560	8,253	B. L. Shipping Co. (N. Y.).....	Do.
Trinkadlan.....	2,450	1,060	9 1/2	86,100	4,500	Gulf Refining Co. (Tex.).....	Port Arthur, Tex.
Tusogas.....	7,245	3,492	10	407,088	8,800	U. S. Shipping Board.....	Baltimore, Md.
Tuston.....	6,882	3,377	11	282,400	7,312	Atlantic Refining Co. (Pa.).....	Philadelphia, Pa.
Tuxpanoll.....	7,245	3,492	10	407,088	8,800	U. S. Shipping Board.....	Baltimore, Md.
Utacarbon.....	7,076	3,059	10	538,946	7,700	Union Oil Co. (Calif.).....	Los Angeles, Calif.
Vaba.....	5,030	3,892	11 1/2	344,903	9,000	American Italian Steamship Co. (Del.).....	New York, N. Y.
Vacoll.....	4,218	1,911	10	253,218	9,840	Vacuum Oil Co. (N. Y.).....	Do.
Vacuum.....	7,009	2,800	11	282,400	6,100do.....	Do.
Veclol.....	1,224	650	9	70,000	2,000	Tide Water Oil Co. (N. J.).....	Do.
Vesta.....	3,003	1,600	11	175,960	5,179	Standard Transportation Co. (Del.).....	Do.
Virginia.....	0,660	3,215	11	438,900	12,276	Texas Steamship Co. (N. Y.).....	Do.
W. C. Teagle.....	9,551	6,012	11 1/2	490,000	12,400	Standard Oil Co. (N. J.).....	Do.
W. D. Anderson.....	5,103	2,221	10	370,000	13,980	Atlantic Refining Co. (Pa.).....	Philadelphia, Pa.
W. E. Hutton.....	7,076	3,060	10	538,946	7,700	Puro Oil Steamship Co. (Del.).....	Do.
W. F. Burdell.....	7,044	3,000	11	538,946	7,617do.....	Do.
W. H. Libby.....	8,143	3,851	10	450,786	13,496	Standard Oil Co. (N. J.).....	New York, N. Y.
W. H. Tilford.....	5,570	2,784	9 1/2	278,000	9,360do.....	Do.
W. J. Hanna.....	7,110	3,370	10 1/2	381,070	9,000do.....	Do.
W. L. Connolly.....	3,093	1,330	8 1/2	143,430	5,300	Sinclair Navigation Corp. (Del.).....	Do.
W. L. Steed.....	6,172	3,100	10 1/2	295,882	8,520	Pan American Petroleum & Transport Co. (Del.).....	Los Angeles, Calif.
W. M. Burton.....	7,094	3,378	11	450,324	11,200	Atlantic Refining Co. (Pa.).....	Philadelphia, Pa.
W. M. Irish.....	7,123	3,138	11	450,324	11,200do.....	Do.
W. E. Miller.....	0,984	3,178	11	494,159	7,617	Standard Oil Co. (Calif.).....	San Francisco, Calif.
W. S. Porter.....	4,001	2,193	9 1/2	35,642	960	Associated Oil Co. (Calif.).....	Do.
W. S. Rheem.....	9,838	4,959	10 1/2	303,155	7,617	Standard Oil Co. (Calif.).....	Do.
W. W. Mills.....	6,816	3,380	10 1/2	401,131	10,450	Puro Oil Steamship Co. (Del.).....	Philadelphia, Pa.
Walter Jennings.....	9,563	5,101	11	512,148	11,100	Standard Oil Co. (N. J.).....	New York, N. Y.
Warwick.....	4,499	1,949	10	253,218	7,900	Union Oil Co. (Calif.).....	Los Angeles, Calif.
Washtenaw.....	2,890	940	10	110,250	3,500	Union Steamship Co. (N. J.).....	Do.
Watertown.....	6,408	3,218	10 1/2	317,560	8,253	Office Service Transportation Co. (Del.).....	Wilmington, Del.
William Green.....	6,353	2,690	11	294,000	7,968	Pan-American Petroleum & Transport Co. (Del.).....	Los Angeles, Calif.
William Isom.....	3,321	1,650	9 1/2	161,332	10,000	Cuba Distilling Co. (W. Va.).....	Baltimore, Md.
Wm. Rockefeller.....	14,054	6,035	10 1/2	630,000	10,500	Standard Oil Co. (N. J.).....	New York, N. Y.
Wm. F. Herrin.....	4,938	2,099	9 1/2	35,406	1,000	Associated Oil Co. (Calif.).....	San Francisco, Calif.
Wm. G. Warden.....	9,114	5,014	11 1/2	472,000	12,100	Standard Oil Co. (N. J.).....	New York, N. Y.
William H. Dohony.....	0,094	3,163	11	531,224	15,000	Pan-American Petroleum & Transport Co. (Del.).....	Los Angeles, Calif.
Wm. Joyce Thompson.....	7,061	3,057	11	414,691	11,140	Sinclair Navigation Co. (Del.).....	New York, N. Y.
Winfred.....	2,551	850	8 1/2	161,280	7,593	Gulf Refining Co. (Tex.).....	Port Arthur, Tex.
Yankee Arrow.....	8,048	4,185	10 1/2	409,096	9,100	Standard Transportation Co. (Del.).....	New York, N. Y.
Yorba Linda.....	0,900	3,138	11	494,159	7,617	General Petroleum Corp. (Calif.).....	San Francisco, Calif.

AMERICAN MERCHANT VESSELS OF 500 GROSS TONS AND OVER EQUIPPED FOR CARRYING PETROLIUM IN BULK—Continued.

GAS VESSELS.

Name of vessel.	Gross tons.	Tankage.	Speed.	Bunker capacity.	Cruising radius.	Name of owner.	Home port.
		<i>1,000 galls.</i>	<i>Knots.</i>	<i>Gallons.</i>	<i>Miles.</i>		
Alaska Standard (el. s.)	1,274	504	9	23,556	4,725	Standard Oil Co. (Calif.)	San Francisco, Calif.
Albany Socony	533	342	9	4,000	1,600	Standard Oil Co. of (N. Y.)	Los Angeles, Calif.
Amsterdam Socony	1,199	680	9	14,968	4,000	Standard Transportation Co. (Del.)	New York, N. Y.
Baco	1,690	578	5	54,206	7,100	Baco Steamship Co. (Del.)	Wilmington, Del.
Bayonne	1,077	528	8	17,085	2,112	Vacuum Oil Co. (N. Y.)	New York, N. Y.
Boston Socony	1,199	680	9	15,000	3,000	Standard Transportation Co. (Del.)	Do.
Buffalo Socony	533	342	7½	4,110	1,500	Standard Oil Co. (N. Y.)	Do.
Burlington Socony	1,199	680	9	14,968	4,000	Standard Transportation Co. (Del.)	Do.
Charlie Watson	1,769	710	11	60,551	10,000	Standard Oil Co. (Calif.)	San Francisco, Calif.
Contra Costa	832	320	5½	11,424	1,203	do.	Do.
H. T. Harper	3,803	1,892	11	184,170	5,000	do.	Do.
Hartford Socony	1,199	680	9	15,000	3,000	Standard Transportation Co. (Del.)	New York, N. Y.
Holden Evans	3,253	1,550	8	194,000	1,900	Holden Evans Steamship Co.	Do.
J. F. Penrose	3,379	1,386	8	21,824	1,520	National Oil Transport Co. (Mo.)	Port Arthur, Tex.
J. H. Genior (el. s.)	1,155	563	8½	7,500	1,520	Standard Oil Co. (N. J.)	Baltimore, Md.
Los Alamos	3,262	1,550	8½	235,000	18,000	General Petroleum Corp. (Calif.)	San Francisco, Calif.
Miller County	3,050	3,492	10	395,842	8,240	Shipbuilding & Dry Dock Co. (Pa.)	Philadelphia, Pa.
Oswego Socony	1,199	680	9	14,968	4,000	Standard Transportation Co. (Del.)	New York, N. Y.
Pennant	3,253	1,340	8	181,406	7,920	Pierce Oil Corp. (Va.)	Do.
Pinthis	1,111	500	10	18,560	1,500	New England Oil Refining Co. (Mass.)	Boston, Mass.
Providence Socony	1,199	680	10	15,000	3,000	Standard Transportation Co. (Del.)	New York, N. Y.
Rochester Socony	1,533	342	7½	4,000	1,500	Standard Oil Co. (N. Y.)	Do.
Rome Socony	1,199	680	7	14,968	4,000	Standard Transportation Co. (Del.)	Do.
Schenectady Socony	1,199	680	9	14,968	4,000	do.	Do.
Socony 5	830	500	6	4,400	1,700	do.	Do.
Socony 6	850	425	6½	8,900	1,600	do.	Do.
Socony 62	848	500	6	3,500	1,340	do.	Do.
Soltalro	3,350	1,617	8½	124,000	12,000	Texas Steamship Co. (N. Y.)	Do.
Standard Service (el. s.)	1,271	521	9	23,556	4,725	Standard Oil Co. (Calif.)	San Francisco, Calif.
Stdwton No. 1	1,955	968	5	122,000	1,000	Standard Oil Co. (N. J.)	New York, N. Y.
St. Lucie Socony	533	342	9	4,000	1,600	do.	Do.
Troy Socony	948	572	10	13,386	4,800	Standard Transportation Co. (Del.)	Do.
Ulita Socony	533	342	7½	4,000	1,600	Standard Oil Co. (N. Y.)	Do.

SAILING VESSELS.

Name of vessel.	Gross tonnage.	Tankage.	Owner.	Home port.
		<i>1,000 galls.</i>		
Conemangh	1,774	700	Gulf Refining Co. (Tex.)	Port Arthur, Tex.
Couneait	1,690	750	do.	Do.
Dallas	1,148	651	Texas Co. (Tex.)	Do.
Durham	1,433	548	Franco & Canada Oil Transport Co. (Del.)	New York, N. Y.
Ellora	1,751	700	I. H. Kempner	Galveston, Tex.
Erskine M. Phelps	3,029	1,311	Union Oil Co. (Calif.)	San Francisco, Calif.
Falls of Clyde	1,809	804	General Petroleum Corp. (Del.)	Do.
Fullerton	1,554	693	Mission Transportation & Refining Co. (Calif.)	Los Angeles, Calif.
Hastnal	1,163	336	M. T. Ball	Port Arthur, Tex.
Junlata	1,432	650	Gulf Refining Co. (Tex.)	Port Arthur, Tex.
Magnolia	1,581	336	Texas Co. (Tex.)	San Francisco, Calif.
Marlon Chiloft	1,737	706	British Molasses Co. (N. Y.)	Port Arthur, Tex.
Monongahela	1,677	850	Gulf Refining Co. (Tex.)	New York, N. Y.
Monterey	1,854	815	Charles Nelson Co. (Calif.)	Port Arthur, Tex.
Ohio	1,677	850	Gulf Refining Co. (Tex.)	San Francisco, Calif.
S. O. Co. C.	3,200	1,750	Standard Oil Co. (Ind.)	Port Arthur, Tex.
S. O. Co. No. 33	2,478	1,200	Standard Oil Co. (Calif.)	Chicago, Ill.
S. O. Co. No. 95	4,212	2,225	do.	San Francisco, Calif.
Santa Paula	550	340	Mission Transportation & Refining Co. (Calif.)	Do.
Shenango	2,365	1,250	Gulf Refining Co. (Tex.)	Los Angeles, Calif.
Socony 56	689	300	Standard Transportation Co. (Del.)	Port Arthur, Tex.
Socony 58	1,643	750	do.	New York, N. Y.
Socony 81	1,774	900	do.	Do.
Socony 82	2,320	1,250	do.	Do.
Socony 83	2,440	1,250	do.	Do.
Socony 84	2,441	1,250	do.	Do.
Socony 85	2,441	1,250	do.	Do.
Socony 86	1,102	600	do.	Do.
Socony 88	2,205	1,000	do.	Do.
Socony 89	2,462	1,250	do.	Do.
Socony 90	2,451	1,201	do.	Do.
Socony 92	3,248	1,500	do.	Do.
Socony 94	4,167	2,225	do.	Do.
Socony 123	952	600	do.	Do.
Socony 124	952	600	do.	Do.

AMERICAN MERCHANT VESSELS OF 500 GROSS TONS AND OVER EQUIPPED FOR CARRYING PETROLEUM IN BULK—Continued.

SAILING VESSELS—Continued.

Name of vessel.	Gross tonnage.	Tankage	Owner.	Home port.
		1,000galls.		
Sunset Una.....	1,189	665	Fuel Oil Distribution Corp. (N. Y.).....	New York, N. Y.
Susquehanna.....	1,381	650	Gulf Refining Co. (Tex.).....	Port Arthur, Tex.
Tampico.....	1,994	672	Texas Co. (Tex.).....	Do.
Tulsa.....	607	336do.....	Do.
Tydol.....	513	220	East Jersey R. R. & Terminal Co. (N. J.).....	New York, N. Y.
Ulak.....	2,323	1,050	Arthur Meter.....	Do.
W. A. Ebsen.....	3,326	1,344	National Oil Transport Co. (Me.).....	Port Arthur, Tex.
Wasagya.....	2,259	630	U. S. Shipping Board.....	Portsmouth, N. H.
Winaple.....	2,411	1,250	John W. Sullivan Co. (N. Y.).....	New York, N. Y.

UNRIGGED VESSELS.

American.....	830	358	Standard Oil Co. (N. J.).....	Baltimore, Md.
Badger.....	1,296	630	Froepport & Tampico Fuel Oil Transportation Corp. (Del.).....	New York, N. Y.
Chagres.....	1,161	588	Magnolia Petroleum Co. (Tex.).....	Port Arthur, Tex.
Colonel Moore.....	547	294	Sunset Oil Co. (Tex.).....	Galveston, Tex.
Froepport Sulphur No. 3.....	1,165	600	Puro Oil Steamship Co. (Del.).....	Port Arthur, Tex.
Gen'l Pettibone.....	775	441	Magnolia Petroleum Co. (Tex.).....	Do.
Jack Ray.....	595	386	Charles Clarke & Co.....	Galveston, Tex.
M. P. 24.....	521	294	Mexican Petroleum Co. (Me.).....	New York, N. Y.
Magnoleno.....	840	462	Magnolia Petroleum Co. (Tex.).....	Port Arthur, Tex.
Magnolia Petroleum Co. No. 6.....	537	294do.....	Do.
Puro Oil No. 10.....	1,177	600	Puro Oil Steamship Co. (Del.).....	Do.
Sabine.....	560	315	D. M. Ploton & Co. (Tex.).....	Corpus Christi, Tex.
Seaboard 233.....	552	346	Seaboard Shipping Corp. (Del.).....	Wilmington, Del.
Socony 1.....	526	300	Standard Oil Co. (Del.).....	New York, N. Y.
Socony 2.....	526	300do.....	Do.
Socony 4.....	509	300do.....	Do.
Socony 10.....	1,113	750do.....	Do.
Socony 11.....	1,113	750do.....	Do.
Socony 12.....	774	500do.....	Do.
Socony 43.....	513	300do.....	Do.
Socony 57.....	1,331	750	Standard Transportation Co. (Del.).....	Do.
Socony 76.....	797	476do.....	Do.
Socony 120.....	1,193	750do.....	Do.
Socony 121.....	1,201	750do.....	Do.
Socony 122.....	1,201	750do.....	Do.
Wansloy.....	697	378	Charles Clarke & Co.....	Galveston, Tex.

LIST OF VESSELS OF THE UNITED STATES MEASURED UNDER PANAMA AND SUEZ CANAL RULES.

SAILING VESSELS.

Official No.	Signal letters.	Rtg.	Name of vessel.	United States certificate.		Panama Canal certificate.		Suez Canal certificate.	
				Gross tonnage.	Net tonnage.	Gross tonnage.	Net tonnage.	Gross tonnage.	Net tonnage.
107226	KMRT	Sch.	Albert Meyer.....	459	398				
212573	LDFT	Shp.	ANNIE M. REID.....	2,185	2,079	2,232.00	2,089.00		
217610	LPWT	Sch.	Annie M. Rolph.....	1,393	1,226	1,432.00	1,238.00		
200718	KSWT	Sch.	Anthony D. Nichols.....	680	564	700.70	602.74		
3837	KPTQ	Sch.	Brainridge.....	566	496	592.00	507.00		
215960	LJBM	Sch.	Betsy Ross.....	1,630	1,503	1,715.38	1,557.60		
219227	LTQJ	Sch.	Blanca.....	2,139	1,946	2,154.00	1,940.00		
217771	LNWJ	Sch.	Bright.....	2,176	2,011	2,208.08	2,015.88		
127253	KNLF	Sch.	Charles Nelson.....	688	603	716.42	608.78		
215978	IJQK	Sch.	Chiquimula.....	700	615	716.32	629.78		
213023	LDWQ	Shp.	DUNSTON.....	2,140	2,014	2,199.00	2,027.00		
218864	LSRC	*Sch.	DYKES.....	2,072	1,631	2,958.25	1,635.28		
212613	LDRK	Bkn.	E. R. Sterling.....	2,577	2,351	2,577.00	2,351.24		
220346	MBCJ	Sch.	Ellnor H.....	1,599	1,409	1,603.00	1,411.00	1,603.00	1,522.00
219809	LWDM	Sch.	Ella A.....	1,565	1,413	1,598.00	1,412.00	1,598.00	1,518.00
121138	KPWL	*Sch.	Falls of Clyde.....	1,809	1,748	1,864.00	1,669.00		
121159	KQLO	Sch.	Fearless.....	736	653	777.00	670.00		
222007	MDVL	Bk.	Flore.....	1,611	1,452	1,658.00	1,492.00		
219276	LTVB	Bkn.	Forest Dream.....	1,604	1,427	1,632.00	1,427.00		
219452	LVGK	Bkn.	Forest Friend.....	1,614	1,436	1,642.00	1,435.00		
219131	ITKF	Bkn.	Forest Pride.....	1,600	1,424	1,627.00	1,424.00		
89230	KLND	Bkn.	Geneva.....	495	451	524.00	447.00		
216878	LMTH	Sch.	Georgette.....	866	757	885.00	775.00		
219770	LFQV	Shp.	GOLDEN GATE.....	2,332	2,161	2,385.00	2,107.00		
220731	MBRF	*Sch.	Griffison.....	2,259	2,149	2,287.00	2,140.00		
99614	KROO	Sch.	H. K. Hall.....	1,237	1,105				
218433	LRTQ	*Sch.	Herritage.....	2,111	1,652	2,938.25	1,694.17		
216962	LNOK	Sch.	Irena S. Wilkinson.....	818	708	866.00	730.00		
200639	KTDF	Sch.	J. W. Clise.....	845	715	860.00	733.00		
215063	LQVD	Shp.	James Rolph.....	2,108	1,927	2,164.00	1,947.00		
77417	KQBG	Shp.	JOHN ENA.....	2,842	2,706	2,860.00	2,592.00		
77572	KSHD	Bkn.	John O. Meyer.....	932	794	997.00	848.00		
216901	LMVD	Sch.	John W. Wells.....	2,527	2,374	2,559.00	2,352.00		
141631	KQFW	Sch.	Ludlow.....	762	643	796.00	634.00		
216188	LKNE	Sch.	Marie De Ronde.....	2,376	2,181	2,474.30	1,895.13		
219408	LVHB	Bkn.	Montalcono.....	2,418	2,270	2,505.00	2,301.00		
214473	LFSM	Bk.	Phyllis.....	2,253	2,128	2,295.00	2,130.00		
111392	KRME	Sch.	Resolute.....	684	610	742.00	623.00		
218534	LSDP	Bkn.	Rolph.....	1,390	1,224	1,424.00	1,224.00		
213507	LMBF	Sch.	Rose Mahony.....	2,051	1,933	2,116.00	1,960.00		
110145	KQMT	Bkn.	S. G. Wilder.....	604	537	642.00	531.00		
209855	KQDF	*Sch.	S. C. Co. No. 95.....	4,212	3,708	4,238.28	3,688.95		
117099	KRHV	Sch.	Sophie Christenson.....	675	570	701.00	594.00		
215193	LHJO	Shp.	Star of FALELAND.....	2,330	1,866	2,200.00	2,039.00		
138762	KPLB	Shp.	Star of SRETLAND.....	3,345	2,850	3,274.00	2,906.00		
215603	LHVG	Shp.	Tonawanda.....	1,745	1,649	1,780.00	1,620.00		
215883	LHQQ	Shp.	William T. Lewis.....	2,156	1,964	2,182.00	1,985.00		

STEAM AND MOTOR VESSELS.

215979	IJQM	St. s.	A. C. BEDFORD.....	9,485	5,899	10,896.00	7,688.00	10,738.93	8,151.47
220873	MGBR	St. s.	A. L. KEET.....	5,549	3,664	7,047.00	5,030.00		
219477	LVHN	St. s.	ABERCOS.....	6,076	3,729				
218780	LSNO	St. s.	ARLANSET.....	3,545	2,174	3,658.67	2,581.58		
218901	LSFD	St. s.	ABRAHAM LINCOLN.....	7,660	4,867	8,973.49	6,537.00	6,104.78	4,527.54
217381	LPGJ	St. s.	ABRON.....	4,870	3,040	5,690.58	4,087.53		
215986	IJQR	St. s.	ABBAROKA.....	5,641	4,027	6,255.98	4,438.33		
216513	LMBJ	St. s.	ABSECON.....	3,372	1,929	3,715.50	2,157.59		
214173	LQOM	St. s.	ACME.....	6,878	4,304	7,165.00	4,926.00	7,038.56	5,065.62
217075	LNHW	Ga. s.	Admiral Mayo.....	1,934	1,608	1,965.95	1,601.47		
214127	LQDB	Ga. s.	ADMIRAL PEARY.....	1,955	1,650	2,121.00	1,669.00		
107423	KNSQ	St. s.	ADMIRAL SCHLEY.....	2,104	1,336	2,370.31	1,652.06		
208123	LFRV	St. s.	ADMIRAL SERRER.....	2,446	1,866	2,473.22	1,860.90		

† Steel.

LIST OF VESSELS OF THE UNITED STATES MEASURED UNDER PANAMA AND SUEZ CANAL RULES—Continued.
STEAM AND MOTOR VESSELS—Continued.

Official No.	Signal letters.	Rtg.	Name of vessel.	United States certificate.		Panama Canal certificate.		Suez Canal certificate.	
				Gross tonnage.	Net tonnage.	Gross tonnage.	Net tonnage.	Gross tonnage.	Net tonnage.
218681	LSGP	St. s.	AFEL	5,753	3,562	6,105.62	4,355.00		
219225	LTQQ	St. s.	AFOUNDRIA	5,590	3,453	6,130.60	4,380.00		
217578	LPVF	St. s.	Agafista	2,594	1,523	2,665.00	1,745.00		
216946	LNDF	St. s.	AGAWAM	3,282	1,958			3,668.74	2,478.22
221354	MCVD	St. s.	AGWIBAY	7,982	4,938	9,776.00	6,908.00	9,676.92	7,391.53
217184	LNQR	St. s.	AGWIBALE	5,060	3,078	5,527.00	4,128.00		
221244	MCSJ	St. s.	AGWIHAVRE	8,862	5,522	9,594.00	6,363.00		
221002	MCPJ	St. s.	AGWILAKE	7,615	4,363	9,502.00	6,187.00	0,702.71	7,432.80
220910	MOFK	St. s.	AGWIMAES	6,771	4,143	7,598.00	5,209.00	7,118.41	5,816.68
221612	MDFH	St. s.	AGWIMEX	8,962	5,522	9,594.00	6,363.00		
220566	MBCS	St. s.	AGWIMON	6,784	4,207	7,596.00	5,402.00		
221491	MBDL	St. s.	AGWIMOND	8,024	5,029	9,810.48	6,946.00	9,709.76	7,368.63
220808	MCFH	St. s.	AGWISEA	8,013	5,021	9,802.00	6,941.00	9,802.71	6,967.00
221170	MCQP	St. s.	AGWISMITH	10,358	7,836	10,853.00	7,736.00	10,761.90	8,621.44
221530	LPQJ	St. s.	AGWISTAR	4,661	2,921	5,523.00	4,088.00	5,228.60	3,974.83
221092	MENB	St. s.	AGWITONE	10,388	7,896	10,853.00	7,904.00	10,707.37	8,460.46
220288	LWVK	St. s.	AGWITUN	6,784	4,207	7,612.00	5,422.00		
220911	MCFL	St. s.	AGWIFORLD	6,771	4,143	7,624.00	5,409.00	7,118.41	5,816.68
217355	LPFO	St. s.	AImwell	2,573	1,507	2,649.00	1,572.00		
205055		St. s.	AJAX	175	71	119.00	80.00		
221027	MCKF	St. s.	ALA	5,976	3,700	6,529.00	4,712.00		
130907	KQRJ	St. s.	ALABAMA	2,801	2,178	2,642.64	1,861.61		
221109	MCNL	St. s.	ALADDIN	6,882	4,223	7,408.00	5,112.00	7,276.74	5,291.38
218904	LETW	St. s.	ALAMEDA	7,084	4,310	7,425.00	5,007.67		
217244	LNVB	St. s.	ALAMORA	3,545	2,179	3,958.98	2,665.61	3,663.74	2,478.22
107736	KRNV	St. s.	ALASKAN	8,530	5,471	9,250.00	6,816.00		
220425	MBFJ	St. s.	Albert Jeffress	5,786	3,586	6,347.00	4,453.00		
221038	MCKP	St. s.	ALBERT E. WATTS	7,137	5,111	7,921.69	5,603.00	7,421.00	5,619.00
217243	LNTW	St. s.	ALCONA	3,545	2,179	3,958.98	2,628.00	3,663.74	2,478.22
213126	LFOT	St. s.	ALDEN ANDERSON	6,367	3,957	7,340.00	5,236.00		
217537	LPSM	St. s.	ALEDO	4,768	2,970	5,268.76	3,788.68		
220518	MBHP	St. s.	ALOIC	5,496	3,373	6,629.11	4,712.00	6,076.42	4,444.00
220816	MBVQ	St. s.	ALOONQUIN	7,229	4,475	7,602.00	5,337.00	7,464.11	5,465.48
222760	MFBH	St. s.	Allegheny	5,486	3,261	6,333.61	4,509.69	6,165.61	4,580.23
216610	LMFS	St. s.	ALLEN TOWN	4,908	2,944	5,157.05	3,351.08		
106443	KDNO	St. s.	Alliance	3,150	1,897	4,120.01	2,670.00		
217681	LPVJ	St. s.	ALLIES	3,658	2,260	3,958.98	2,665.61	3,663.74	2,478.22
216557	LMCS	St. s.	ALLOWAY	6,113	4,383	6,676.00	4,886.00		
212017	LDJS	St. s.	ALYABADO	1,994	1,400	2,122.00	1,504.00		
218259	LRNG	St. s.	AMBRIDGE	6,631	4,111	6,843.00	4,676.00	6,763.24	4,901.18
219458	LVGQ	St. s.	AMCROSS	5,980	3,713	6,527.98	4,657.00		
107591	KQJN	St. s.	AMERICAN	5,600	3,545	5,918.00	4,113.00		
221478	MDBO	St. s.	AMERICAN LEGION	13,736	6,137	15,645.00	10,899.00		
219832	LVQS	St. s.	AMERICAN PRESS	5,135	3,127	6,160.62	4,389.00		
218477	LRWQ	St. s.	American Star	5,268	3,347	5,609.00	4,148.00	5,280.42	3,868.66
211906	LDJF	St. s.	AMOLCO	3,153	1,912	3,230.21	2,121.72		
219007	LTDM	St. s.	ANACONDA	6,617	4,045	6,814.35	4,666.13	6,761.73	4,948.28
216846	LM8F	St. s.	ANACORTES	4,829	3,625	5,362.09	3,854.81		
117125	KRNT	St. s.	ANCON	9,315	7,174	10,167.00	7,689.00		
218067	LRDM	St. s.	ANDREA F. LUCKENBACH	10,725	6,826	11,487.00	8,792.00	10,832.83	9,117.99
219251	LTRS	St. s.	ANDREW JACKSON	7,746	4,926	8,973.49	6,094.00		
216612	LMFT	St. s.	ANIWA	6,012	4,462	6,565.00	4,862.00	6,510.00	4,856.00
220105	LWVY	St. s.	ANNA E. MORSE	6,057	3,785			6,116.79	4,503.45
217998	LQWT	St. s.	ANNISTON	3,545	2,179	3,958.98	2,595.61	3,663.74	2,478.22
221292	MCTF	St. s.	ANNISTON CITY	6,686	3,450	7,611.00	5,480.00	7,101.67	5,198.00
217757	LQKB	St. s.	ANSONIA	2,624	1,623	2,768.00	1,740.00		
217729	LQHP	St. s.	Anthony O'Boyle	2,450	1,465	2,828.00	1,747.00	2,723.00	1,978.00
219760	LWBP	St. s.	ANTHRACITE BRIDGE	3,283	2,000	3,958.87	2,581.56	3,663.74	2,478.22
219229	LTQM	St. s.	ANTIETAM	6,972	4,293	7,426.00	5,094.00	7,296.32	5,316.00
212936	LFDT	St. s.	ANTILLA	3,432	2,143	3,702.62	2,624.78		
217696	LPWD	St. s.	ARCHER	7,610	4,872	8,315.00	6,100.00	7,688.98	6,010.88
221089	MCLV	St. s.	ARDEN	5,976	3,700	6,529.11	4,712.00	6,076.00	4,444.00
212964	LFQJ	St. s.	ARDMORE	7,036	4,390	8,612.00	6,457.00		
219622	LVGH	St. s.	ARGON	6,652	4,271	7,386.00	5,183.00	7,254.76	5,270.45
220718	MBRI	St. s.	ARGOST	4,965	3,039	6,203.00	4,280.00	5,682.63	4,088.00
219708	LWCV	St. s.	ARIO	6,952	4,271	7,617.69	5,304.05	7,254.76	5,270.45
107623	KSGM	St. s.	ARIZONA	8,511	5,443	9,140.00	6,684.00		
219800	LWDC	St. s.	ARIZPA	5,617	3,392	6,529.11	4,712.00	6,076.42	4,462.00
207300	LFMP	St. s.	ARLINGTON	2,431	1,431	2,479.60	1,506.26		
215315	LHMG	St. s.	ARTEMIS	8,413	5,247	10,861.20	7,939.13	10,576.32	8,038.64
219959	LWKT	St. s.	ARTIGAS	5,161	3,144	6,204.00	4,314.00	5,648.01	4,136.00
218787	LSNH	St. s.	ASABETH	3,545	2,174	3,958.87	2,581.56	3,663.74	2,478.22
218144	LRHQ	St. s.	ASHREE	3,424	2,107	4,101.25	2,687.00		
218586	LSCT	St. s.	ASKAWAKE	6,148	4,617	6,671.00	4,944.00	6,093.00	4,567.00

LIST OF VESSELS OF THE UNITED STATES MEASURED UNDER PANAMA AND SUEZ CANAL RULES—Continued.

STEAM AND MOTOR VESSELS—Continued.

Official No.	Signal letters.	Rig.	Name of vessel.	United States certificate.		Panama Canal certificate.		Suez Canal certificate.	
				Gross tonnage.	Net tonnage.	Gross tonnage.	Net tonnage.	Gross tonnage.	Net tonnage.
218991	LSHB	St. s.	ASQUAM	3,545	2,174	3,958.87	2,581.56	3,663.74	2,478.22
218458	LRVP	St. s.	ASQUAM	3,545	2,174	3,958.87	2,581.56	3,663.74	2,478.22
218749	LMKQ	St. s.	ASTORIA	2,671	1,664	2,899.00	1,971.00
214492	LGKJ	St. s.	ASTRAL	5,653	5,195	5,913.00	5,233.00	5,598.55	5,363.15
205456	Co. s.	Athens	94	56	96.01	56.55
221880	MOVV	St. s.	ATLANTA CITY	5,686	3,450	7,611.00	5,450.00	7,124.80	5,220.08
217709	LQGP	St. s.	ATLANTIC	5,624	3,455	6,567.00	4,917.00
219940	LWFP	St. s.	ATLANTIC SUN	6,666	4,044	7,667.00	5,283.00	7,359.53	5,595.00
217438	LPKN	St. s.	AUBURN	6,025	3,361	6,213.72	3,943.84
219011	LTDQ	St. s.	AUDITOR	5,503	3,283	6,529.11	4,658.00
216268	LKBF	St. s.	AVONDALE	5,731	3,511	6,248.81	4,041.57
218995	LSHG	St. s.	BABOONIC	5,970	4,465	6,121.68	4,730.76
214090	LOBF	Co. s.	BACOL	1,696	1,185	1,931.00	1,323.00
218817	LSPT	St. s.	BAKERSFIELD	5,545	3,458	6,563.00	4,924.00
218676	LSQK	St. s.	BALDRUTTE	6,449	4,662	6,974.34	5,013.00	6,614.45	4,965.84
218915	LSVP	St. s.	BALDILL	6,413	4,600	6,723.00	4,692.00	6,614.45	4,965.84
217021	LNFP	St. s.	Ballett	3,012	1,716	3,092.00	1,866.00
218165	LRHT	St. s.	BALSAM	4,749	2,972	5,201.66	3,725.50
216942	LMRW	St. s.	Balsto	2,551	1,528	2,655.00	1,688.00
218835	LSQH	St. s.	BANNACK	4,844	2,987	5,191.79	3,454.48	5,135.59	3,823.95
212571	LDPR	St. s.	BANTU	4,229	2,655	4,607.00	3,032.00	4,535.90	3,130.59
218587	St. s.	BATHALUM	426	200	442.27	74.34
218588	MBFS	St. s.	BATHGATE	426	200	442.27	74.34
212880	LDWS	St. s.	BATON ROUGE	4,973	3,004	5,223.76	3,720.10	5,223.76	3,838.71
218908	LSVF	St. s.	BATTLEBORO	426	200	442.27	74.34
219261	LTBG	St. s.	BAVINGTON	5,539	3,396	6,529.11	4,658.00
218454	LRVJ	St. s.	BAY HEAD	3,257	1,978	3,958.87	2,581.56	3,663.74	2,478.22
219142	LTKQ	St. s.	BAYMEAD	426	200	442.00	74.00
219722	LWVQ	St. s.	BAYPORT	426	200	442.27	74.34
212941	LDWT	St. s.	BAYWAY	5,063	3,061	5,251.47	3,713.82	5,251.47	3,868.41
220143	LWQS	St. s.	BEACONLIGHT	6,954	4,280	7,482.00	5,133.00	7,354.48	5,374.89
218837	LSQK	St. s.	BEACONHILL	7,058	4,349	7,613.00	5,312.00	7,323.61	5,345.56
219550	LVMQ	St. s.	BEARPORT	6,076	3,729	6,611.00	4,705.00	6,194.78	4,627.54
214348	LQTD	St. s.	BEATRICE	3,450	2,188	3,734.46	2,613.14
217141	LNMK	St. s.	Belding	2,573	1,507	2,649.00	1,572.00
218508	LRWS	St. s.	BELFORT	6,629	4,122	7,285.00	5,266.00	6,571.73	4,899.72
217132	LNMD	St. s.	Bell Brook	2,922	1,724	2,994.00	1,906.00
218700	LBNH	St. s.	BELLBUCKLE	6,207	3,835	7,285.70	5,256.00	6,751.73	4,899.72
218968	LTCS	St. s.	BELLEMINA	6,085	3,751	6,841.35	4,696.13	6,751.73	4,945.23
219139	LTKN	St. s.	BELLEPLINE	6,049	3,767	6,841.35	4,616.00	6,751.73	4,945.23
219138	LTKM	St. s.	BELLEPLINE	6,617	4,045	6,841.35	4,696.13	6,751.73	4,945.23
218274	LTBV	St. s.	BELFLOWER	6,685	3,761	6,841.35	4,616.00	6,751.73	4,951.77
219006	LTDK	St. s.	BELLFLOWER	6,098	3,760	6,841.35	4,696.13	6,751.73	4,945.23
217150	LNMP	St. s.	BELLINGHAM	4,837	3,021	5,980.98	3,850.49
215002	LHBN	St. s.	BENJAMIN BREWSTER	6,950	3,677	6,177.00	4,244.00
218496	LRWP	St. s.	BENOIT	6,330	3,959	6,731.00	4,883.00	5,579.00	3,379.00
219086	LTFN	St. s.	BENSALEM	5,513	3,389	6,530.00	4,658.00
217358	LFPK	St. s.	Bensonia	2,573	1,507	2,649.00	1,572.00
219141	LTKP	St. s.	Bermuda	426	200	442.00	74.00
222831	MFBT	St. s.	Berkshire	5,488	3,261	6,333.61	4,509.59	6,165.61	4,580.23
218155	LRHM	St. s.	BESSEMER	4,923	3,459	5,113.26	3,437.00
221032	MOKJ	St. s.	BESSEMER CITY	5,686	3,450	7,611.00	5,450.00
219295	LVOR	St. s.	BETHLEHIDE	7,366	4,504	7,819.00	5,076.00	7,634.14	5,430.49
218237	LRMD	St. s.	BETHLEHEM BRIDGE	3,545	2,179	3,958.98	2,595.61	3,663.74	2,478.22
221913	MDKN	St. s.	BETHORE	8,257	4,198	15,476.43	4,354.00	15,259.00	11,621.55
218707	LSHT	St. s.	BETSY BELL	6,059	3,752	6,060.00	5,790.00	6,111.62	4,499.79
219637	LVRD	St. s.	BETTERTON	7,366	4,504	7,822.00	5,180.00	7,634.14	5,430.49
220116	MBRJ	St. s.	BIBCO	5,107	3,115	6,180.82	4,433.00	5,682.68	4,068.00
220837	MBNH	St. s.	BIDWELL	7,500	4,339	7,787.00	4,802.00	7,947.86	5,728.53
218905	LSVB	St. s.	BIRD CITY	4,983	3,066	6,105.62	4,270.00
221700	MDGN	St. s.	BIRKENHEAD	6,960	4,297	7,602.00	4,982.00	7,400.90	5,241.96
220160	LWRO	St. s.	BIRMINGHAM CITY	6,082	3,715	6,886.00	4,675.00
218186	LRHB	St. s.	BLAIR	4,971	3,070	6,181.09	4,232.98	5,584.86	3,875.98
218285	LRPO	St. s.	BLAKLEY	2,690	1,731	3,027.00	1,794.00	3,028.00	1,978.00
219712	LVTQ	St. s.	BLUE TRIANGLE	5,120	3,117	6,209.00	4,317.00	5,682.64	3,961.31
217296	LPBQ	St. s.	Bobring	2,467	1,474	2,671.09	1,531.17
219851	LVBR	St. s.	BOGOTA	2,627	1,622	2,866.00	1,628.00	2,718.00	1,622.00
221408	MOWF	St. s.	BOHEMIAN CLUB	6,882	4,255	7,204.00	4,769.00	7,121.92	4,999.25
220681	MBQH	St. s.	BONNIE BROOK	5,976	3,700	6,529.11	4,712.00	6,072.42	4,444.00
218271	LRNP	St. s.	Bon Secour	2,468	1,453	2,559.00	1,463.00
219685	LVSW	Co. s.	Booyalla	3,099	2,457	3,164.00	2,443.00	3,164.00	2,574.00
218453	LRVH	St. s.	BOSTON BRIDGE	3,237	1,978	3,958.87	2,581.56	3,663.74	2,478.22
218059	LRDB	St. s.	BOUND BROOK	3,283	2,000	3,958.98	2,595.61	3,663.74	2,478.22
217759	LQKG	St. s.	BRADDOCK	6,629	4,122	7,284.70	5,207.00	6,751.73	4,899.72
217732	LQHT	St. s.	Braeburn	2,922	1,724	2,994.00	1,906.00

LIST OF VESSELS OF THE UNITED STATES MEASURED UNDER PANAMA AND SUEZ CANAL RULES—Continued.
STEAM AND MOTOR VESSELS—Continued.

Official No.	Signal letters.	Rig.	Name of vessel.	United States certificate.		Panama Canal certificate.		Suez Canal certificate.	
				Gross tonnage.	Net tonnage.	Gross tonnage.	Net tonnage.	Gross tonnage.	Net tonnage.
217210	LNSF	St. s.	BRANDYWINE	4,969	3,456	5,157.05	3,410.01		
218234	LRKW	St. s.	BRASHER	3,256	1,952	3,058.98	2,626.00		
219082	LTQS	St. s.	BRAVE COEUR	6,458	4,710	6,930.00	5,176.00	3,663.74	2,478.22
218309	LRPM	St. s.	Braxton	2,922	1,724	2,994.00	1,906.00		
216182	LKMQ	St. s.	BREMERTON	4,927	3,040	5,360.96	3,812.30		
219616	LVQO	St. s.	BRIDGETOWN	2,559	1,596			2,655.72	1,565.61
212601	LDQV	St. s.	BRINDILLA	4,224	2,582	4,257.97	2,974.10		
213859	LFRQ	St. s.	BRISTOL	3,971	2,411	4,210.68	2,695.53		
215988	LJQT	St. s.	BROAD ARROW	7,766	4,760	9,933.00	7,075.00		
204944	LJQC	St. s.	BROCKTON	2,308	1,729	2,545.00	1,938.00		
216943	LMWQ	St. s.	Bromela	2,959	1,746	3,088.00	1,877.00		
217027	LNFB	St. s.	Brompton	2,940	1,733	3,067.89	1,864.00		
217201	LNRP	St. s.	Broncho	2,940	1,760	3,075.23	1,892.44		
217298	LPBS	St. s.	Brookdale	2,935	1,730	3,066.15	1,841.49		
217978	LQWG	St. s.	Brookings	2,327	1,388	2,765.00	1,733.00		
219998	LWMJ	St. s.	Brookline	5,527	3,965	6,578	4,852	6,129.11	4,653.58
218105	LRGD	St. s.	Brookside	2,945	1,729	3,092.00	1,875.00	3,092.00	2,063.00
215941	LSWH	St. s.	Brookwood	2,920	1,738			3,063.00	2,013.00
218821	LSQB	St. s.	BUFFALO BRIDGE	3,315	2,017	3,958.87	2,581.56	3,663.74	2,478.22
218389	LRSM	St. s.	BURNWELL	5,771	3,595	6,202.70	4,116.07		
217740	LQJF	St. s.	Bushong	2,848	1,683	2,970.00	1,856.00		
218119	LRQP	St. s.	Bushrod	2,848	1,683	2,970.00	1,856.00		
218118	LRON	St. s.	Butte	2,848	1,683	2,970.00	1,856.00		
213834	LFRK	St. s.	BYLAYS	3,289	1,980	3,649.51	2,189.94		
221861	MDJO	St. s.	Byron D. Benson	8,211	5,108	8,546.00	6,095.00		
212628	LDRS	St. s.	O. A. CANFIELD	6,156	3,898	6,344.54	4,177.53		
217676	LQFH	St. s.	CABRILLE	5,030	3,690	5,496.85	3,732.51	5,441.75	4,123.00
217588	LPVR	St. s.	CABEON	6,107	3,765	6,529.11	4,011.22	5,075.42	4,462.88
217364	LPFQ	St. s.	Cabura	2,564	1,493	2,637.00	1,588.00		
212852	LDWK	St. s.	CAOQUE	6,284	4,518	6,652.00	4,918.00		
212945	LFBT	St. s.	CADDO	6,223	3,877	6,437.00	3,642.00	6,428.68	4,784.74
216804	LMQF	St. s.	CALAVERAS	2,379	1,447	2,510.00	1,575.00		
217079	LNJO	St. s.	CALICO ROCK	2,379	1,447	2,510.00	1,575.00		
222054	MDNF	St. s.	CALIFORNIAN	7,899	4,927	8,667.00	6,020.00		
218455	LRVK	St. s.	CALNO	3,283	2,000	3,958.87	2,581.56	3,663.74	2,478.22
212642	LDSE	St. s.	CALORIA	4,095	2,543	4,053.04	3,361.26		
217970	LQWB	St. s.	CALVERT	4,071	2,514	4,397.86	3,058.63	4,353.69	3,179.07
212910	LDK	St. s.	CAMAQUEY	3,462	3,162	3,910.69	2,719.90		
218334	LSFP	St. s.	CAMBRIDGE	3,283	2,000	3,958.87	2,581.56	3,663.74	2,478.22
220909	MOFJ	St. s.	CAMPDEN	6,653	4,163	6,977.00	4,959.00		
216095	LJVS	St. s.	CANOGA	5,575	4,164	6,267.11	4,473.31		
218639	LSGJ	St. s.	CANSUMSET	5,990	4,465			6,053.08	4,579.56
182610	LJOR	St. s.	Caoba	683	388	696.00	393.00		
220437	MBFQ	St. s.	CAPE ANN	7,311	4,526	7,484.00	5,216.00		
219755	LWBH	St. s.	CAPE COD	7,017	4,357	7,218.00	5,184.00		
217744	LQJK	St. s.	CAPE HENLOPEN	7,069	4,306	7,425.00	5,202.00		
216327	LKRQ	St. s.	CAPE HENRY	4,628	2,832	5,148	3,523.00	5,007.32	3,718.14
217115	LNKJ	St. s.	CAPE HENRY	6,847	4,280	7,072.28	4,944.00	6,923.16	5,036.09
216460	LKWD	St. s.	CAPE ROMAIN	4,695	2,880	5,142.00	3,568.00	5,052.62	3,741.57
219904	LWHS	St. s.	CAPILLO	5,135	3,127	6,160.82	4,389.00	5,648.01	4,136.00
220257	LWFM	St. s.	CAPULIN	5,543	3,407	6,160.82	4,433.00		
223478	LNJB	St. s.	CARABOHO	2,916	1,718	3,578.00	2,522.00		
220188	LWRS	St. s.	CARDONIA	5,104	3,106	6,160.82	4,426.00		
220552	MBJL	St. s.	CARENCO	5,109	3,116	6,160.82	4,433.00	5,682.63	4,068.00
219782	LWOK	St. s.	Carolinas	3,513	2,144	4,171.00	2,827.00		
212893	LFCM	St. s.	CAROLINIAN	4,170	2,707	4,642.00	3,510.00		
210278	LCMN	St. s.	CAROLYN	3,209	2,399	3,644.00	2,566.00		
220598	MBKS	St. s.	CARPLAKA	5,104	3,113	6,160.82	4,433.00	5,682.63	4,068.00
220597	MBKR	St. s.	CARRABULLE	5,030	3,105	6,160.82	4,433.00	5,682.63	4,068.00
215796	LJGF	St. s.	CASCADE	1,853	1,109	2,291.00	1,486.00		
218102	LRGB	St. s.	CASCADE	4,839	3,635	5,376.00	3,883.00		
219292	LTVP	St. s.	CASEY	5,017	3,094	6,130.60	4,380.00		
213560	KWTB	St. y.	CASIANA	1,227	551	1,197.00	477.27	4,685.72	3,237.10
218655	LSFW	St. s.	CASPER	4,975	3,054	6,106.52	4,355.00		
220574	MBKD	St. s.	CASSIMIR	5,030	3,105	6,160.82	4,433.00	5,682.63	4,068.00
220630	MBNC	St. s.	CASIANA	5,030	3,105	6,160.82	4,433.00	5,682.63	4,068.00
220629	MBLW	St. s.	CATAHOULA	5,030	3,105	6,160.82	4,433.00	5,682.63	4,068.00
217890	LQRC	St. s.	CASTLE TOWN	3,321	2,029	3,582.73	2,173.30		
217560	LEVT	St. s.	CASTLE WOOD	3,304	1,971	3,515.80	2,162.10		
216216	LKNW	St. s.	Catherine D.	2,224	1,624	2,399.47	1,806.51		
219196	LTPO	St. s.	CATHLAMET	5,899	3,635	6,755.00	4,838.00		
219956	LWKQ	St. s.	CATHWOOD	4,360	2,772	7,482.00	5,143.00	7,354.48	5,374.89
214559	LQMN	St. s.	CAUTO	3,570	2,160	3,999.65	3,595.67		
220781	MBJT	St. s.	CAYUGA	2,309	1,440	2,646.00	1,618.00	2,430.00	1,493.00

LIST OF VESSELS OF THE UNITED STATES MEASURED UNDER PANAMA AND SUEZ CANAL RULES—Continued.

STEAM AND MOTOR VESSELS—Continued.

Official No.	Signal letters.	Rig.	Name of vessel.	United States certificate.		Panama Canal certificate.		Suez Canal certificate.	
				Gross tonnage.	Net tonnage.	Gross tonnage.	Net tonnage.	Gross tonnage.	Net tonnage.
220259	LWTP	St. s.	CECIL COUNTY	7,641	4,678	8,097.00	5,330.00	7,009.48	5,692.07
220762	MBSP	St. s.	CEDARBURST	5,030	3,105	6,160.82	4,433.00	4,068.00	4,068.00
219283	LTVP	St. s.	CENTAURUS	6,550	3,418	6,581.00	4,795.00	6,234.66	4,671.83
221144	MOVS	St. s.	CERRO AZUL	8,876	5,540	9,298.00	6,453.00	9,235.00	6,791.00
221129	MOFH	St. s.	CERRO ERANO	8,880	5,543	9,398.00	6,453.00	9,235.00	6,791.00
217803	LOMS	St. s.	CERRO GARDO	2,347	1,420	2,472.00	1,652.00		
219330	LVBG	St. s.	Cethana	2,341	1,777	2,414.00	1,742.00		
219331	LVBH	St. s.	Challamba	2,400	1,791	2,504.00	1,787.00	2,472.00	1,955.00
217003	LNDE	St. s.	CHALLENGER	7,690	5,764	7,780.00	5,811.00		
215076	LRFB	St. s.	CHANTIER	2,323	1,394	2,472.00	1,625.00		
219068	LWKS	St. s.	CHAPPAQUA	4,765	2,912	5,193.31	3,663.63	5,137.30	3,825.77
213599	LFBR	St. s.	Charles Pratt	8,982	5,644	10,313.00	7,492.00		
212716	LDVF	St. s.	CHARLES E. HARWOOD	2,990	1,738	3,169.42	2,116.02		
220711	MBRG	St. s.	CHARLES H. CRAMP	6,220	3,812	6,765.00	4,760.00		
220434	MBFL	St. s.	CHARLES R. MCCORMICK	6,094	3,816	7,082.00	5,167.00		
217253	LNVK	St. s.	CHARLOT	3,286	2,003	3,958.98	2,595.61	3,663.74	2,478.22
212853	LDQB	St. s.	CHARLTON HALL	1,785	2,947	5,714.00	4,161.00		
217996	LQWR	St. s.	CHATTANOOGA	3,645	2,179	3,958.98	2,595.61	3,663.74	2,478.22
221643	MDFN	St. s.	CHATTANOOGA CITY	5,686	3,450	7,611.00	5,450.00		
216589	LMFO	St. s.	CHEBAULP	4,539	3,588	5,372.14	3,855.28		
219022	LTFO	St. s.	CHEPADOA	6,035	4,475	6,677.00	4,944.00	6,099.00	4,577.00
220397	MBDQ	St. s.	CHESTER KIWANIS	5,602	3,393	6,527.98	4,713.00		
215878	LJMK	St. s.	CHESTER SUN	6,669	4,091	7,684.00	5,249.00		
219407	LVDC	St. s.	CHESTER VALLEY	5,690	3,453	6,130.60	4,390.00		
215976	LJQG	St. s.	CHESTNUT HILL	4,935	2,970	5,153.48	3,478.04		
217623	LQBR	St. s.	CHEYONA	3,645	2,179	3,958.98	2,595.61	3,663.74	2,478.22
217486	LPGC	St. s.	CHICAGO BRIDGE	3,289	2,004	3,958.98	2,595.61	3,663.74	2,478.22
219116	LTJP	St. s.	CHICKASAW	4,948	3,023	6,130.60	4,390.00		
219875	LWHO	St. s.	CHICKASAW CITY	6,081	3,949	6,886.00	4,675.00	6,758.00	4,615.00
219783	LWOM	St. s.	CHICKAMAUGA	3,853	2,376	4,173.67	2,865.41	3,879.47	2,783.82
219208	LTPO	St. s.	CHICOMICO	6,632	4,457	6,677.00	4,099.00	6,099.00	4,563.00
223031	MPDQ	St. s.	CHILORE	13,154	8,393	14,538.00	9,348.00		
220680	MBQQ	St. s.	CHINA ARROW	8,403	5,228	10,083.69	7,387.67	9,983.94	7,818.95
212892	LFCK	St. s.	CHINCHA	6,348	3,983	6,872.00	4,973.00		
218149	LRHJ	St. s.	CHIPCHUNG	6,163	4,630	6,566.00	4,864.06	6,083.06	4,607.87
219268	LTSP	St. s.	CIRCINUS	5,607	3,428	6,655.00	4,791.00	6,220.13	4,568.57
219571	LVNF	St. s.	CITY OF ALMA	5,630	3,401	6,529.00	4,377.00		
219259	LTSD	St. s.	CITY OF ALTON	6,590	3,453	6,130.60	4,390.00		
219539	LVMB	St. s.	CITY OF BERKELEY	6,039	3,746	6,524.00	4,741.00	6,055.08	4,500.76
218682	LSGQ	St. s.	CITY OF FAIRBURY	5,053	3,094	6,105.32	4,355.00		
219614	LVPW	St. s.	CITY OF FLINT	4,963	3,033	6,130.60	4,390.00		
220564	MBJT	St. s.	CITY OF FREEPORT	4,469	2,628	4,613.70	3,017.39	4,559.69	3,311.07
219745	LWWQ	St. s.	CITY OF JOLIET	6,501	4,016	7,316.00	5,130.00		
215453	LHQP	St. s.	CITY OF LOS ANGELES	12,642	6,992	16,041.14	9,704.00	14,408.84	9,490.47
219515	LVKQ	St. s.	CITY OF OMAHA	6,527	4,046	7,316.00	5,192.00	6,688.62	4,927.00
219256	LTRW	St. s.	CITY OF PHILADELPHIA	2,074	1,663			2,760.33	1,849.49
126635	KEIJ	St. s.	City of Seattle	1,957	1,143	2,153.00	1,514.00		
219606	LVPF	St. s.	CITY OF SHERMAN	5,401	3,364	6,530.00	4,708.00		
218545	LSBR	St. s.	CITY OF SPOKANE	6,406	4,774	6,932.00	5,117.00	6,467.00	4,930.00
219396	LVCS	St. s.	CITY OF ST. JOSEPH	5,091	3,119	6,130.60	4,890.00		
218258	LRNF	St. s.	CLARION	6,631	4,111	7,288.22	5,197.03	6,753.24	4,901.16
215893	LFRT	St. s.	CLARE	3,372	2,139	3,624.78	2,645.23		
215907	LJNF	St. s.	CLARINGTON	1,291	712	1,569.00	819.00		
215946	LSWP	St. s.	CLARK MILLS	3,283	2,000	3,958.87	2,581.56	3,663.74	2,478.22
219294	LTVJ	St. s.	CLAUSEUS	5,549	3,417	6,581.00	4,795.00	6,236.78	4,563.05
219184	LTNK	St. s.	CLAVARACK	5,590	3,453	6,130.60	4,390.00		
219696	LVTB	St. s.	CLEARWATER	4,970	3,038	6,130.00	4,380.00	5,652.28	4,140.16
219680	LVTD	St. s.	CLEMENCE O. MORSE	6,061	3,759	6,570.28	4,853.00	6,115.79	4,503.45
220783	MBRS	St. s.	CLEMENT SMITH	7,506	4,612	8,097.00	5,532.00	7,947.86	5,728.53
219357	LVCF	St. s.	CLIFFWOOD	5,104	3,127	6,130.60	4,390.00		
218740	LSKQ	St. s.	Cllo	2,475	1,466	2,580.00	1,487.00		
219065	LTHB	St. s.	Clodia	2,469	1,447	2,562.00	1,474.00		
219633	LVCQ	St. s.	CLONTARY	4,969	3,037	6,130.60	4,390.00	5,652.28	4,140.16
219226	LTQH	St. s.	COAHOMA COUNTY	5,590	3,453	6,130.60	4,390.00		
212911	LFOW	St. s.	COALINGA	7,387	4,695	8,108.00	5,877.00		
207187	LBHJ	St. s.	COASTWINE	4,015	2,444	4,186.70	2,832.80		
217963	LQVN	St. s.	Coaxet	6,038	3,742	6,597.00	4,778.00		
219030	LVFG	St. s.	COCKAPONSET	5,995	4,443	6,563.00	4,639.00	6,065.33	4,596.48
220608	MBLF	St. s.	CODY	5,104	3,113	6,160.82	4,433.00	5,682.63	4,068.00
219482	LVHR	St. s.	COELLIDA	5,590	3,453	6,130.60	4,390.00		
219481	LVHQ	St. s.	COEUR D'ALENE	5,104	3,128	6,130.60	4,890.00		
217211	LNSG	St. s.	COHASSET	5,268	3,268	6,208.58	4,440.46		
217284	LVNM	St. s.	COKATO	3,545	2,179	3,958.98	2,595.61	3,663.74	2,478.22
127743	KBVN	St. s.	COL. E. L. DRAKE	4,221	3,060	4,322.00	3,130.00		

LIST OF VESSELS OF THE UNITED STATES MEASURED UNDER PANAMA AND SUEZ CANAL RULES—Continued.

STEAM AND MOTOR VESSELS—Continued.

Official No.	Signal letters.	Rig.	Name of vessel.	United States certificate.		Panama Canal certificate.		Suez Canal certificate.	
				Gross tonnage.	Net tonnage.	Gross tonnage.	Net tonnage.	Gross tonnage.	Net tonnage.
219293	LTVQ	St. s.	COLDBROOK	5,104	3,127	6,130.60	4,380.00		
219547	LVMN	St. s.	COLD HARBOR	5,098	3,116	6,107.00	4,290.00		
218518	LBBJ	St. s.	COLD SPRING	6,075	3,780	6,565.51	4,765.27		
219618	LVQB	St. s.	COLD WATER	5,890	3,453	6,180.60	4,380.00		
220758	MBSJ	St. s.	COLIN H. LIVINGSTONE	0,071	3,781	6,596.00	4,855.00		
219546	LVMK	St. s.	COLLIER	5,112	3,133	6,130.60	4,380.00		
219778	LWCJ	St. s.	COLLINGSWORTH	5,101	3,125	6,130.42	4,380.00		
217187	LNPR	St. s.	Colón	2,526	1,500	2,635.88	1,694.76	5,652.10	4,139.99
214660	LFSP	St. s.	COLOMBIA	5,543	3,448	6,015.00	4,221.00		
218612	LSDM	St. s.	COLORADO SPRINGS	6,864	3,947	7,491.00	5,722.00	7,020.00	5,619.00
212859	LDWH	St. s.	COLUSA	6,873	3,636	6,639.34	4,780.64		
219805	LWDE	St. s.	COMMACK	5,620	3,452	6,160.82	4,389.00	5,648.01	4,136.00
215017	LHCB	St. s.	COMMERCIAL COURIER	2,111	1,278	2,744.00	2,009.00		
215570	LHTJ	St. s.	COMMERCIAL GUIDE	4,782	2,890	6,597.00	4,752.00	5,983.41	4,501.95
215368	LHNM	St. s.	COMMERCIAL PATHFINDER	4,789	2,953	5,220.00	3,734.00		
220600	MBKV	St. s.	COMMERCIAL SPIRIT	4,633	2,905	5,659.00	4,138.00	5,262.00	3,936.00
215710	LJOW	St. s.	COMMERCIAL TRADER	4,840	3,001	6,190.00	4,455.00		
220501	MBHK	St. s.	COMMERCIAL TRAVELER	4,607	2,890	5,657.00	4,247.00	5,259.00	3,945.00
219942	LWJV	St. s.	CONEHATA	5,620	3,452	6,160.82	4,389.00	5,846.01	4,136.00
219902	LWHQ	St. s.	CONNEX PEAK	5,620	3,452	6,160.82	4,389.00	5,648.01	4,136.00
217622	LQBP	St. s.	CONSORT	3,285	2,002	3,958.98	2,595.61	3,663.74	2,478.22
219945	LAWN	St. s.	CONTINENTAL BRIDGE	3,283	2,000	3,958.87	2,581.56	3,663.74	2,478.22
219045	LTFB	St. s.	COOK	3,287	1,998	3,958.87	2,581.56	3,663.74	2,478.22
219045	LTFV	St. s.	COQUIT	3,283	1,996	3,958.87	2,581.56	3,663.74	2,478.22
217850	LQRJ	St. s.	CORAPAK	2,163	1,280	2,249.00	1,464.00		
219317	LTWN	St. s.	CORINTO	1,973	1,161	2,352.00	1,549.00		
214382	LGHK	St. s.	CORNELLA	3,129	1,944	3,606.03	2,188.50		
213098	LFBD	St. s.	CORNING	5,073	3,026	5,292.00	3,519.00	5,223.76	3,898.44
221444		Ga. s.	Corona	79	81	82.91	13.46		
208330	LBBV	St. s.	COROZAL	3,109	1,920	3,225.46	2,198.28		
218595	LBOV	St. s.	CORSON	4,999	3,074	6,105.52	4,355.37		
218310	LRFN	St. s.	Corvallis	2,922	1,724	2,994.00	1,906.00		
219269	LTSQ	St. s.	CORVUS	5,551	3,422	6,004.00	4,655.33	6,096.98	4,394.83
219239	LTRB	St. s.	COSKATA	3,257	1,978	3,958.87	2,581.56	3,663.74	2,478.22
218428	LRTF	St. s.	COSTIGAN	6,126	3,800	6,529.11	4,728.00		
218760	LSMO	St. s.	COTATI	5,963	4,385	6,503.00	4,792.00	6,027.47	4,525.04
217810	LQNB	St. s.	COVENA	2,372	1,413	2,765.00	1,799.00	2,723.00	1,978.00
216948	LMWV	St. s.	CRAINCREEK	2,292	1,367	2,384.00	1,500.00		
221033	MOKL	St. s.	CRAMPION ANDERSON	6,998	4,503			7,277.50	5,282.01
217024	LNFB	St. s.	CRANEST	2,292	1,367	2,407.00	1,502.00		
219203	LTFJ	St. s.	CRANFORD	6,527	4,049			6,686.62	4,927.00
212880	LDQO	St. s.	CRATER HALL	4,319	2,758	4,945.00	3,508.00		
217055	LNFB	St. s.	CRAYCROFT	2,292	1,376	2,396.00	1,501.00		
211044	LCTR	St. s.	CRICKET	1,136	778	1,410.00	916.00		
219103	LTJF	St. s.	CRIPPLE CREEK	6,320	4,668	6,931.00	5,045.00	6,465.00	4,881.00
219157	LTMJ	St. s.	CRISFIELD	6,321	4,670	6,932.00	5,060.00	6,466.00	4,881.00
145934	KRSV	St. s.	CRISTOBAL	9,604	7,026	10,997.00	8,063.00		
212572	LDFB	St. s.	CROFTON HALL	5,773	3,661	6,626.09	4,945.55		
219416	LVDW	St. s.	CROSSKEYS	6,869	5,257	7,495.00	5,635.00	7,025.00	5,527.00
220582	MBKG	St. s.	CULBERSON	5,453	3,395				
27860	KVM	St. s.	Cuba	2,993	1,612	3,384.61	2,074.79		
219905	LWHT	Ga. s.	CUBORE	6,891	4,222	7,956.00	4,018.00		
219540	LVMC	Ga. s.	Cubitta	2,353	1,776	2,426.00	1,740.00	2,426.00	1,920.00
220836	MBWL	St. s.	CUPRUM	6,062	3,770			0,109.05	4,543.27
219240	LTRQ	St. s.	CUSHNET	8,545	2,174	8,958.87	2,581.56	3,663.74	2,478.22
219241	LTRD	St. s.	CUTYHUNK	3,645	2,174	3,958.87	2,531.56	3,663.74	2,478.22
214353	LQHC	St. s.	D. G. SCOTFIELD	7,074	4,323	8,098.00	6,013.00		
219236	LRMO	St. s.	DADÉ COUNTY	3,283	2,000	3,958.98	2,595.01	3,663.74	2,478.22
210753	LCQR	St. s.	DAKOTA	6,501	4,014	7,155.00	5,038.00		
219262	LTSB	St. s.	DANNEDAIKE	4,310	2,520	4,813.70	3,018.81	4,430.49	3,179.78
219899	LWHM	St. s.	DARDEN	5,189	3,155	5,894.84	3,722.66	5,321.54	3,984.33
218318	LSPV	St. s.	DAUPERATA	5,720	3,545	6,731.03	4,936.30	6,316.21	4,664.40
219643	LVRG	St. s.	DAVENPORT	5,491	3,370	6,539.11	4,712.00	6,076.42	4,452.39
221427	MOWK	St. s.	DAVID McKELVY	6,820	2,242	7,629.00	5,368.00		
219811	LWDN	St. s.	David O. Meyer	2,510	1,519	3,031.00	1,924.00		
218456	LRVM	St. s.	DAVIDSON COUNTY	3,283	1,996	3,958.87	2,581.56	3,663.74	2,478.22
214491	LQKH	Ga. s.	DAWNLITE	1,976	1,601	2,044.76	1,553.53	2,030.38	1,682.07
214568	LQNB	Ga. s.	DAYLITE	1,976	1,601	2,115.54	1,679.51	2,032.29	1,679.19
213095	LSOR	St. s.	DAYTON	5,335	3,352	5,071.56	3,688.48		
219012	LTDK	St. s.	DEAN EMERY	6,664	4,148	7,709.00	5,516.00		
217485	LPQB	St. s.	DECATUR BRIDGE	3,658	2,256	3,958.98	2,595.61	3,663.74	2,478.22
215535	LHSM	St. s.	DEEFWATER	7,610	4,787	9,116.57	5,865.59		
217030	LNQB	St. s.	DEERFIELD	7,435	4,565	7,893.42	5,647.09	7,450.79	5,504.02
219134	LTKH	St. s.	DEFACTO	4,800	2,999	5,682.00	4,086.00	6,075.00	4,482.00

LIST OF VESSELS OF THE UNITED STATES MEASURED UNDER PANAMA AND SUEZ CANAL RULES—Continued.

STEAM AND MOTOR VESSELS—Continued.

Official No.	Signal letters.	Rig.	Name of vessel.	United States certificate.		Panama Canal certificate.		Suez Canal certificate.	
				Gross tonnage.	Net tonnage.	Gross tonnage.	Net tonnage.	Gross tonnage.	Net tonnage.
219447	LVGF	St. s.	DELANSON.	5,989	3,709	6,529.11	4,658.00		
218633	LSFN	St. s.	DELAVAL.	3,283	1,990	3,958.87	2,581.56	3,663.74	2,478.22
221893	MDIT	St. s.	DELAWARE SUN.	8,964	5,617	9,402.00	6,686.00		
215963	LPV	St. s.	DELCO.	4,078	2,414	4,419.00	3,230.00		
218811	LSPN	St. s.	DELFINA.	3,490	2,060	3,804.00	2,340.00	3,576.88	2,363.25
218467	LSBH	St. s.	DELIGHT.	5,141	3,895	6,667.00	4,075.00	5,261.00	3,980.00
218980	LTCJ	St. s.	DELISLE.	3,478	2,064	3,903.00	2,350.00	3,575.35	2,361.80
221218	MCRB	St. y.	DELPHINE.	1,255	653	1,424.00	765.00	1,379.00	868.00
220449	MBGD	St. s.	DEPERE.	3,475	2,063	3,575.72	2,333.52		
217406	LPEN	St. s.	DEBANOF.	5,227	3,827	5,711.44	4,243.00		
220599	MBKT	St. s.	DERBLAY.	3,475	2,065			3,575.11	2,333.30
218639	LSFR	St. s.	DEBBYLINE.	7,063	4,348			7,355.29	5,394.81
218888	LSBH	St. s.	DEROCHE.	7,058	4,349	7,462.00	5,199.00	7,322.10	5,344.13
218525	LSBK	St. s.	Dertona.	2,924	1,709	3,011.00	1,910.00		
219587	LVNW	St. s.	DES MOINES BRIDGE.	3,545	2,174	3,958.87	2,581.56	3,663.74	2,478.22
212872	LFSD	St. s.	DE SOTO.	8,208	3,637	7,149.00	4,527.00		
219258	LTRC	St. s.	DETROIT-WAYNE.	2,606	1,612	2,865.00	1,654.00	2,713.00	1,622.00
219209	LTRC	St. s.	DEUEL.	5,586	3,465	6,692.00	4,840.00	6,099.00	4,488.00
218990	LTCW	St. s.	DEWEY.	5,630	3,495	6,693.00	4,910.00	6,098.00	4,557.00
218098	LRTF	St. s.	DIABLO.	5,997	4,467	6,562.00	4,899.00	6,096.69	4,623.58
221907	MDKH	St. s.	Diana Dollar.	7,033	4,321	7,582.00	5,521.00	7,065.83	5,200.21
222822	MFBS	St. s.	DICKENSON.	831	391	860.51	393.04		
219008	LTDN	St. s.	DILLWYN.	7,045	4,352	7,441.00	5,099.00	7,312.62	5,335.12
219462	LVGT	St. s.	DILWORTH.	7,045	4,351			7,312.21	5,334.73
217890	LQBF	St. s.	DIO.	4,823	3,038	5,666.71	4,084.47	5,279.43	3,865.26
221046	MOKV	St. s.	DISTRICT OF COLUMBIA.	7,641	4,677	8,097.00	5,431.00	7,947.86	5,728.63
222697	MDVT	St. s.	DIX.	6,822	5,105	7,015.00	5,214.00		
221735	MDHC	St. s.	DIXIE ARROW.	8,046	4,960	9,744.00	7,140.00		
218390	LRBN	St. s.	DOCHET.	4,834	3,045	5,679.62	4,080.44	5,230.42	3,868.65
212798	LDRJ	St. s.	DOCHRA.	4,429	2,755	5,158.00	3,813.00		
218916	LSFR	St. s.	DOMINO.	3,170	1,903	3,795.17	2,660.00	3,554.42	2,604.22
219799	LWDB	St. s.	DONALD MCKAY.	5,535	3,415	6,528.00	4,750.00	6,076.42	4,730.00
220664	MBPK	St. s.	Donna Lane.	2,185	1,567	2,260.00	1,585.00	2,246.00	1,691.00
218199	LRJW	St. s.	DOROTHY LUCKENBACH.	8,536	6,369	9,393.00	6,861.00		
219332	LVBJ	St. s.	DRYDEN.	5,816	3,567	7,983.00	6,582.00		
220286	LWVG	St. s.	DUNLANNON.	7,257	4,485			7,515.57	5,527.93
217297	LPBR	St. s.	Dunquess.	2,537	1,497	2,647.83	1,654.45		
217612	LQBC	St. s.	DUPRESEN.	6,661	4,143	7,285.00	5,346.00	7,761.73	4,899.72
220410	MBDV	St. s.	DURANGO.	7,257	4,485	7,643.00	5,301.00	7,513.79	5,526.24
219463	LVGW	St. s.	DURANGO.	6,059	3,743	6,570.00	4,796.00	6,111.15	4,499.04
217173	LNQB	St. s.	E. A. MORSE.	7,753	4,709	9,666.00	7,034.00		
221107	MCNK	St. s.	E. R. KEMP.	4,887	2,847	5,352.15	3,454.00	5,255.00	3,831.00
221260	MCBL	St. s.	E. R. KEMP.	9,563	3,978	11,009.00	7,967.05	10,868.04	8,428.72
221210	MCBL	St. s.	E. T. BEDFORD.	4,887	2,847	5,352.15	3,454.00	5,290.00	3,864.00
214921	LQVP	St. s.	E. W. SINCLAIR.	6,273	3,834	8,243.00	6,266.00	7,790.81	6,031.51
219758	LWBM	St. s.	EAGLE.	3,545	2,174	3,958.87	2,581.56	3,663.74	2,478.22
218371	LRBF	St. s.	EAST CHICAGO.	4,750	2,899	5,201.69	3,725.50		
219989	LWMO	St. s.	EAST SIDE.	6,668	4,210	7,257.00	5,209.00	7,212.50	5,463.00
219747	LWWS	St. s.	EASTERN ADMIRAL.	2,923	1,707	3,265.00	2,187.00		
219278	LTER	St. s.	EASTERN BELLE.	4,673	3,390			4,702.22	3,568.35
217478	LPNM	St. s.	EASTERN BIRKEE.	5,860	4,399	5,967.09	4,449.47	5,878.60	4,532.03
216482	LKWN	St. s.	EASTERN BIRD.	4,660	3,578	4,765.15	3,524.53		
220007	LWMS	St. s.	EASTERN CHIEF.	3,863	2,390	4,197.38	2,902.95	4,109.78	2,968.11
219760	LWBD	St. s.	EASTERN COAST.	3,826	2,346	4,128.00	2,813.00	4,106.00	2,936.00
217168	LNPS	St. s.	EASTERN CRAG.	4,390	2,694	4,762.70	3,379.63		
219870	LWCR	St. s.	EASTERN CROSS.	5,729	3,532	6,167.00	4,444.00	5,795.00	4,267.62
219949	LWKF	St. s.	EASTERN CROWN.	5,842	3,627	6,230.00	4,504.00	5,867.00	4,306.00
216793	LMFQ	St. s.	EASTERN DAWN.	5,840	4,497	5,945.00	4,501.00		
219647	LVRM	St. s.	EASTERN DAWN.	4,669	2,872	4,96.004	3,578.00	4,732.00	3,492.00
219851	LWGD	St. s.	EASTERNER.	5,653	3,521	6,108.00	4,235.00	5,744.00	4,111.00
220148	LWQT	St. s.	EASTERN GALE.	5,570	3,545	6,152.03	4,330.00	5,767.00	4,159.00
219597	LVPM	St. s.	EASTERN GLADE.	3,704	2,267	4,358.00	3,048.00	4,085.00	2,871.00
216730	LMKO	St. s.	EASTERN GLEN.	2,995	1,814	3,251.09	2,276.61		
219648	LVRN	St. s.	EASTERN KING.	6,588	4,166	7,643.00	5,667.00	7,232.00	5,414.00
220761	MBSG	St. s.	EASTERN KNIGHT.	4,002	2,445	4,346.00	3,122.00	4,078.00	2,898.00
217292	LPBH	St. s.	EASTERN LEADER.	6,555	4,148	7,680.86	5,715.24	7,167.67	5,419.75
220113	LWQC	St. s.	EASTERN LIGHT.	3,141	1,902			3,246.00	2,338.00
219684	LVET	St. s.	EASTERN MADD.	7,240	5,347	7,329.00	5,373.00	7,255.00	5,498.00
219646	LVRK	St. s.	EASTERN MANDIER.	5,716	4,271	5,904.00	4,321.00	5,840.00	4,445.00
219795	LWCR	St. s.	EASTERN MOON.	3,162	1,924	3,287.00	2,188.00	3,266.00	2,324.00
219880	LWHF	St. s.	EASTERN PILOT.	5,815	3,604	6,235.00	4,480.00	5,840.00	4,290.00
216706	LMIF	St. s.	EASTERN PLANET.	5,834	4,417	5,948.00	4,462.00		
216617	LMVF	St. s.	EASTERN QUEEN.	5,838	4,493	6,934.00	4,415.00		
217261	LPBQ	St. s.	EASTERN SEA.	6,731	5,124	6,898.00	5,086.00		
216543	LMCD	St. s.	EASTERN SHORE.	4,330	3,282	4,477.07	3,222.98		
			EASTERN STAR.						

LIST OF VESSELS OF THE UNITED STATES MEASURED UNDER PANAMA AND SUEZ CANAL RULES—Continued.

STEAM AND MOTOR VESSELS—Continued.

Official No.	Signal letters.	Rig.	Name of vessel.	United States certificate.		Panama Canal certificate.		Suez Canal certificate.	
				Gross tonnage.	Net tonnage.	Gross tonnage.	Net tonnage.	Gross tonnage.	Net tonnage.
216461	LKVW	St. s.	EASTERN SUN.....	5,851	4,581	5,921.92	4,551.41		
220803	MBVD	St. s.	EASTERN SWORD.....	3,785	2,286	4,153.00	2,849.00	3,904.00	2,733.00
220173	LWRH	St. s.	EASTERN TEMPEST.....	4,624	2,838	5,046.00	3,520.00	4,708.00	3,333.00
220615	MBLH	St. s.	EASTERN TEMPEST.....	3,673	2,235	3,789.00	2,490.00	3,755.00	2,657.00
210871	LWGS	St. s.	EASTERN VICTOR.....	5,726	3,523	6,158.00	4,413.00	5,784.00	4,252.00
217085	LNJG	St. s.	EASTPORT.....	4,385	2,705	4,472.23	3,039.45		
217372	LPGB	St. s.	EAST WIND.....	5,869	4,414	5,966.00	4,442.21		
217456	LPMJ	St. s.	ECLIPSE.....	7,539	4,850	8,293.00	6,080.00	7,639.78	5,618.82
214368	LFSQ	St. s.	ECUADOR.....	5,544	3,435	5,926.00	4,178.00		
217336	LPDM	St. s.	EDENTON.....	6,958	5,437	7,478.36	5,906.00	7,011.00	5,594.00
213027	LRCF	St. s.	EDGAR BOWLING.....	5,505	3,439	6,567.00	4,909.00		
214040	LFWN	St. s.	EDGAR F. LUCKENBACH.....	8,014	5,138	8,568.00	5,565.00		
217433	LPKG	St. s.	EDGEFIELD.....	6,990	5,511	7,476.44	5,900.00		
217806	LQMW	St. s.	EDGEHILL.....	6,868	5,264	7,451.00	5,845.00		
217892	LQSG	St. s.	EDGEMONT.....	6,865	5,359	7,448.00	5,868.00		
218017	LRBP	St. s.	EDGEMOOR.....	7,038	5,888	7,486.00	5,852.00		
213472	LFMD	St. s.	EDITH.....	3,382	2,121	3,717.22	2,728.06		
218887	LSTG	St. s.	EDITOR.....	6,326	3,972	6,934.00	5,102.00	6,468.00	4,919.00
218417	LRTD	St. s.	EDMORE.....	6,999	5,442	7,488.00	5,680.00	7,016.00	5,577.00
210767	LCQV	St. s.	EDNA CHRISTENSON.....	2,244	1,321	2,461.95	1,536.04		
214560	LQMP	St. s.	EDWARD LUCKENBACH.....	7,916	5,087	8,543.00	6,427.00		
212766	LDVR	St. s.	EDWARD PERCE.....	4,387	3,228	4,561.00	3,261.00		
214951	LQWP	St. s.	EDWARD L. DOHENTY, JUNIOR.....	7,187	4,363	6,363.00	6,074.00		
218667	LSGO	St. s.	EDWARD.....	6,421	4,677	6,432.00	5,187.00	6,462.00	4,916.00
219207	LTFN	St. s.	EDWARDS.....	6,378	4,000	6,933.00	5,732.00	6,467.00	4,864.00
216235	LTQR	St. s.	EGLANTINE.....	6,325	3,972	6,932.00	5,130.00	6,466.00	4,861.00
216278	LTVD	St. s.	EGLANTINE.....	6,864	5,256	7,490.00	6,882.00	7,020.00	5,537.00
219307	LTWK	St. s.	EGERMONT.....	2,512	1,527	2,751.00	1,718.00	2,723.00	1,978.00
217858	LQSH	St. s.	EL Abato.....	1,881	1,132	2,350.00	1,488.88	2,142.39	1,421.27
210869	LCSJ	St. s.	EL CAPITAN.....	2,512	1,527	2,751.00	1,718.00		
217805	LPWR	St. s.	EL CEDRO.....	2,477	1,440	2,676.00	1,490.00		
215815	LJHO	St. s.	EL CIUTA.....	3,663	2,228	3,811.00	2,348.00		
210935	LCPV	St. s.	EL SEGUNDO.....	6,900	5,321	7,485.00	5,747.00		
217994	LQWP	St. s.	ELDENA.....	2,180	1,289	2,439.00	1,602.00		
216615	LMGB	St. s.	ELDORADO.....	7,001	5,482	7,490.00	5,721.00		
218105	LRJT	St. s.	ELDRIDGE.....	3,482	2,112	3,795.17	2,684.00	3,554.42	2,604.22
219715	LVTW	St. s.	ELLENOR.....	4,280	2,618	4,380.79	3,022.06	4,335.62	3,163.85
215982	LJQN	St. s.	ELINOR.....	7,035	5,059	7,978.00	5,971.00	7,335.41	5,527.00
220667	MBFN	St. s.	ELISHA WALKER.....	3,482	2,112	3,795.17	2,684.00	3,554.42	2,604.22
219322	LTWW	St. s.	ELIZABETH.....	6,321	4,723	6,930.00	5,098.00	6,465.00	4,915.00
218948	LSWR	St. s.	ELKHORN.....	6,318	4,725	6,928.00	5,102.00	6,376.00	4,806.00
218812	LSPO	St. s.	ELKIDGE.....	6,318	4,674	6,929.00	5,216.00	6,463.00	4,876.00
219018	LTDW	St. s.	ELKTON.....	6,865	5,348	7,490.00	5,721.00	7,020.00	5,619.00
218435	LRTS	St. s.	ELMPORT.....	5,477	3,380	6,529.11	4,712.00		
220807	MBVH	St. s.	EMERGENCY AID.....	6,900	4,248	7,433.00	6,068.00	7,433.00	5,058.00
221460	MOWT	St. s.	EMIDIO.....	8,046	4,960	9,841.00	6,946.00	9,586.17	7,244.74
221600	MDCT	St. s.	EMPIRE ARROW.....	6,319	4,720	6,929.00	5,182.00	6,463.00	4,913.00
218985	LTOP	St. s.	ENDICOTT.....	6,157	3,801	7,330.00	5,239.00		
220275	LWVD	St. s.	ENSLEY CITY.....	5,989	3,707	6,529.11	4,658.00		
218923	LSWB	St. s.	EPITACIO PESSOA.....	7,701	4,885	8,987.01	6,534.00	8,499.65	6,301.28
219742	LXNM	St. s.	ETHAN ALLEN.....	7,137	5,111	7,864.31	5,546.00	7,421.00	5,610.00
220937	NOFD	St. s.	EUGENE V. R. THAYER.....	5,688	3,516	5,695.00	5,695.00		
213861	LFRS	St. s.	EURANA.....	6,651	4,160	6,989.00	4,976.00		
222750	MFBO	St. s.	EURANA.....	3,944	2,370	4,125.00	3,143.00		
215745	LJFO	St. s.	EVANSVILLE.....	3,140	2,443	3,615.00	2,500.00		
210004	LKQK	St. s.	EVELYN.....	5,065	3,097	5,710.70	3,166.70		
204570	KVHT	St. s.	EVERETT.....	5,990	3,709	6,529.11	4,712.00	6,075.42	4,452.00
219858	LWGT	St. s.	EVERGREEN CITY.....	2,529	1,516	2,644.89	1,706.27		
217393	LPQV	St. s.	Eyota.....	2,233	1,389	2,808.00	1,761.00	3,607.75	1,868.22
217424	IPJR	St. s.	F. A. Warner.....	9,835	6,006	11,225.00	7,913.00	11,134.22	8,391.74
221695	MDGL	St. s.	F. H. HILLMAN.....	7,821	4,951	8,508.20	6,179.73		
215668	LJBR	St. s.	F. J. LUCKENBACH.....	9,003	5,616	10,530.00	7,604.00		
214873	LDTQ	St. s.	F. Q. HARSTOW.....	5,686	3,450	7,611.00	5,450.00	7,124.30	5,220.06
221143	MOPQ	St. s.	FAIRFIELD CITY.....	3,285	2,002	3,958.98	2,595.61	3,603.74	2,478.22
217640	LQCH	St. s.	FARABY.....	2,606	1,612	2,857.00	1,783.00	2,606.00	1,612.00
219247	LTRM	St. s.	FARGO.....	3,283	2,000	3,958.98	2,595.61	3,603.74	2,478.22
217568	LPTS	St. s.	FARNAM.....	6,868	4,809	7,282.38	5,133.00	6,751.86	4,948.35
217147	LNMV	St. s.	FEDERAL.....	3,283	2,000	3,958.98	2,595.61	3,603.74	2,478.22
218944	LSWM	St. s.	FEDERAL BRIDGE.....	5,856	3,662	6,594.00	4,503.00		
214726	LQRO	St. s.	FELIX TAUSIG.....	7,117	4,498	7,908.00	5,139.00		
215733	LJDR	St. s.	FELTONE.....	11,941	7,032	13,659.00	10,313.00		
121238	KSBO	St. s.	FINLAND.....	7,117	4,498	7,908.00	5,139.00		
216565	LMDB	St. s.	FIRMORE.....	7,117	4,498	7,908.00	5,139.00		
218697	LSHJ	St. s.	FISCHLITZE.....	6,076	3,780	6,566.00	4,765.00	6,108.69	4,500.52

LIST OF VESSELS OF THE UNITED STATES MEASURED UNDER PANAMA AND SUEZ CANAL RULES—Continued.

STEAM AND MOTOR VESSELS—Continued.

Official No.	Signal letters.	Rig.	Name of vessel.	United States certificate.		Panama Canal certificate.		Suez Canal certificate.	
				Gross tonnage.	Net tonnage.	Gross tonnage.	Net tonnage.	Gross tonnage.	Net tonnage.
219792	LWCQ	St. s.	FISHKILL	5,628	3,477	6,545.51	6,109.69
219857	LOPJ	St. s.	FLORENCE LUCKENBACH	4,953	3,187	6,002.00	4,621.00
210812	LCQM	St. s.	FLORENCE OLSON	1,437	891	1,437.60	891.86
213813	LSFG	St. s.	FLORIDIAN	6,719	4,167	6,733.00	4,873.00
218596	LFCW	St. s.	FLUOR SPAR	5,582	3,434	6,105.52	4,355.37
220354	MBOP	St. s.	FOREST KING	2,426	1,724	2,553.00	1,701.00	2,553.00	1,845.00
219759	LWBN	St. s.	FORT ARMSTRONG	3,545	2,174	3,958.87	2,581.56	3,663.74	2,478.22
207985	LBQP	St. s.	Fort Bragg	912	498	986.00	587.00
219720	LSJH	St. s.	Fort Logan	2,534	1,516	2,651.00	1,642.00
217595	LPWC	St. s.	FORT PITT BRIDGE	3,283	2,001	3,958.98	2,595.61	3,663.74	2,478.22
217390	LPQR	St. s.	Fort Riley	2,539	1,611	2,649.78	1,702.41
217319	LPCS	St. s.	FORT WAYNE	6,231	3,921	6,736.00	4,945.00	6,319.74	4,688.35
218798	LSNJ	St. s.	FOURTH ALABAMA	3,283	2,000	3,958.87	2,581.56	3,663.74	2,478.22
221808	MDJL	St. s.	FRANCIS E. POWELL	7,096	4,325	7,860.00	5,101.00
218290	LKQQ	Ga. s.	FRANK LYNCH	1,893	1,125	2,283.00	1,369.00
221147	MCQH	St. s.	FRANK G. DRUM	7,048	4,285	7,525.00	5,123.00
220865	MCBP	St. s.	FRANKLIN K. LANE	6,998	4,302	7,405.00	5,131.00	7,277.50	5,281.25
215835	LHWD	St. s.	FREDERIC EWING	6,773	4,157	7,465.00	5,178.00
215424	LHPT	St. s.	FREDERIC R. KELLOGG	7,127	4,418	7,178.00	4,963.00
215847	LKPK	St. s.	FRED W. WELLER	9,485	5,899	10,928.00	7,710.00	10,751.55	8,163.46
218032	IJSC	St. s.	FREEMAN	3,350	1,949	3,715.50	2,238.77
212805	LDWE	St. s.	FREEMANTLE No. 1	2,588	1,650	3,642.50	1,872.08
219830	LWFG	St. s.	FREEMANTLE No. 5	4,127	2,440	4,940.08	3,316.00	4,510.93	3,364.33
220640	MBNL	St. s.	FREEMANTLE No. 6	4,487	2,649	4,726.47	2,983.87	4,685.72	3,237.19
210837	LORT	St. s.	FRIEDA	3,365	1,901	3,922.37	2,024.05
86559	LFJB	St. s.	G. A. FLAGG	3,299	1,864	3,436.05	2,116.10
219353	LVBT	St. s.	GAFFNEY	4,827	2,985	5,662.00	4,074.00	5,256.00	3,963.00
217780	LQKS	St. s.	GALAHAD	5,728	3,647	6,726.52	4,893.07	6,310.70	4,728.78
218983	LYON	St. s.	GALENA	5,102	3,642	5,590.43	3,623.00	5,441.70	4,123.00
217145	LNMT	St. s.	GARFIELD	2,718	1,538	3,266.00	2,010.00
221070	MOLP	St. s.	GARGOYLE	7,002	4,303	7,510.00	4,989.00	7,659.23	5,606.17
220623	MBLP	St. s.	GATEWAY CITY	5,976	3,700	6,529.11	4,712.00	6,075.72	4,444.00
210735	LCQM	St. s.	GENE CRAWLEY	3,184	2,488	3,332.00	2,512.00
218106	LHDT	St. s.	GENERAL G. W. GOETHALS	4,418	2,607	5,226.00	3,617.00
215087	LHDJ	St. s.	GENERAL H. F. HODGES	2,732	1,667	3,013.00	1,874.00
215096	LEDD	St. s.	GENERAL O. H. ERNST	3,564	2,259	4,633.00	2,764.00
219835	LWDF	St. s.	GEORGE ALLEN	6,868	3,636	6,224.00	4,485.00	5,895.00	4,330.00
220859	MDCQ	St. s.	GEORGE FELCE	5,462	3,365	6,527.98	4,712.00
220760	MBSL	St. s.	GEORGE E. WEEP	5,975	3,710	6,527.98	4,712.00	6,075.00	4,437.00
215184	LHFV	St. s.	GEORGE G. HENRY	6,265	3,849	7,221.00	4,988.00
218620	LSFH	St. s.	Geo. H. Jones	6,889	4,165	7,889.00	5,383.00
218388	LKSW	St. s.	GEORGE W. BARNES	6,631	4,703	6,764.05	4,668.98
219474	LVHJ	St. s.	GEORGIAN	4,821	2,981	5,719.03	4,023.07	5,335.62	3,875.67
218655	LSGH	St. s.	GLENN RIDGE	5,104	3,720	5,201.69	3,725.50
216529	LMBT	St. s.	GLENN WHITE	5,438	3,349	5,739.55	3,623.09
215630	LHVW	Ga. s.	GLENDARUZL	2,063	1,434	2,372.68	1,654.00
213869	LFKR	St. s.	GLENSPOOL	5,256	3,195	6,019.00	4,272.00
213873	LFSS	St. s.	GOLD SHELL	5,614	3,420	6,201.00	4,336.00
222376	MDRQ	St. s.	GOLDEN GATE	3,128	1,806	3,105.00	2,108.00
216971	LNBR	St. s.	GOODSPEED	2,395	1,463	2,556.00	1,727.00
222692	MDVR	Ga. y.	GOODWILL	312	138	312.75	174.99
218871	LM8V	St. s.	GOVERNOR JOHN LIND	3,431	2,039	3,643.00	2,184.00
218223	LRKF	St. s.	Grayling	2,959	1,740	3,102.00	1,860.00	3,101.00	2,072.00
219892	LWHJ	St. s.	GREENLAND	5,502	3,388	6,527.98	4,692.00	6,075.42	4,452.00
221536	MDBV	St. s.	GREYLOCK	7,460	4,520	7,940.00	6,088.00
220755	MB8H	St. s.	GRUFFDU	1,484	828	1,818.00	925.00
215508	LHSD	Ga. s.	Guanaacaste	632	455	644.00	453.00
212646	LFGB	St. s.	QUANTANAMO	3,349	2,013	3,651.14	2,401.28
218042	LRCS	St. s.	GUIMBA	6,100	4,645	6,501.00	4,900.00
213099	LFHV	St. s.	GULFCAST	6,188	3,202	5,343.15	3,871.19
221003	MOJQ	St. s.	GULFKIND	6,660	4,098	6,990.92	4,900.17	6,853.37	5,102.27
216299	LKJQ	St. s.	GULFLAND	5,276	3,207	5,371.00	3,856.88
212524	LDNR	St. s.	GULFLIGHT	5,188	3,202	5,345.60	3,867.29
214827	LGSV	St. s.	GULFMAID	5,225	3,248	5,295.22	3,673.44
215404	LHPQ	St. s.	GULF OF MEXICO	7,807	4,867	9,667.51	6,763.75
210514	LNOR	St. s.	GULFPOOL	5,188	3,202	5,343.15	3,871.19
219890	LWHG	St. s.	GULFPOINT	6,972	4,293	7,426.00	5,123.00	7,295.32	5,316.00
221213	MORQ	St. s.	GULFRIDGE	6,560	4,098	6,990.92	4,900.17	6,853.37	5,103.30
217775	LQKM	St. s.	GULFQUEEN	6,795	4,904	6,890.00	5,029.00
220575	MBKF	St. s.	GULFRIDGE	7,239	5,316	7,486.27	5,483.00	7,340.60	5,559.00
220675	MBPV	St. s.	GULFSTATE	7,216	4,452	7,643.00	5,324.00	7,514.19	5,512.97
212676	LDTH	St. s.	GULFSTREAM	6,188	3,202	5,345.60	3,867.29
219453	LVGJ	St. s.	GULFTRADE	6,859	4,948	7,628.53	5,590.00
217973	LQWF	St. s.	GUNSTON HALL	6,182	3,841	6,666.11	4,762.01	6,111.62	4,499.79
216542	LMDC	St. s.	H. B. Lovejoy	1,067	768	1,106.20	768.68

LIST OF VESSELS OF THE UNITED STATES MEASURED UNDER PANAMA AND SUEZ CANAL RULES—Continued.

STEAM AND MOTOR VESSELS—Continued.

Official No.	Signal letters.	Rig.	Name of vessel.	United States certificate.		Panama Canal certificate.		Suez Canal certificate.	
				Gross tonnage.	Net tonnage.	Gross tonnage.	Net tonnage.	Gross tonnage.	Net tonnage.
214615	LGNY	St. s.	H. C. FOLGER	7,080	4,360	7,641.00	5,145.00		
212719	LDVH	St. s.	H. F. ALEXANDER	8,357	3,708	10,906.00	6,390.00		
219017	LTDV	St. s.	H. F. MORSE	6,054	3,715	6,564.60	4,717.97	6,110.10	4,496.34
214066	LGBII	St. s.	H. H. ROGERS	8,807	5,488	10,333.00	7,475.00		
216456	LKVT	St. s.	H. M. FLAGLER	8,207	6,188	9,450.00	6,089.00	8,345.45	6,417.85
221784	MDHJ	St. s.	H. M. STOREY	9,838	6,007	11,224.00	7,849.00	11,132.79	8,396.62
221701	MDGP	Ca. s.	H. T. HARPER	3,803	2,300			2,896.69	2,896.36
217566	LPTR	St. s.	H. W. BAXTER	2,428	1,464	2,854.07	1,629.62	2,634.21	1,872.07
218631	LSFK	St. s.	HADDON	3,645	2,174	3,958.87	2,581.66	2,663.74	2,478.22
219063	LTGV	St. s.	HADNOT	6,413	4,608	6,706.00	4,630.00	6,614.48	4,965.84
219287	LTVM	St. s.	HAGAN	6,413	4,608	6,723.00	4,727.00	6,614.48	4,965.84
219418	LVFB	St. s.	HAGOOD	6,972	4,293	7,426.00	5,094.00	7,295.32	5,316.00
220242	LWSR	St. s.	HAHRA	7,235	4,475	7,658.25	5,414.00	7,527.35	5,853.21
219659	LVSD	St. s.	HATTI	2,606	1,612				
219333	LVBK	St. s.	HALEKALA	3,587	3,522	4,296.87	2,158.10	6,135.00	4,563.00
220194	LWRT	St. s.	HALF MOON	5,673	3,484	6,679.26	4,625.84	6,122.73	4,512.90
220521	MBHS	St. s.	HALO	6,009	4,316	7,434.00	5,063.00	7,513.76	5,526.24
220585	MBKJ	St. s.	HALSEY	7,225	4,464	7,643.00	5,289.00	7,513.63	5,626.06
217440	LPKR	St. s.	HAMLIN F. McCORMICK	3,317	2,025	3,893.00	2,485.00		
211888	LDJE	St. s.	HAMPDEN	4,725	2,779	4,885.65	3,221.49		
220925	MOFT	St. s.	HAMPTON ROADS	2,779	2,779	8,693.00	5,641.00	7,947.86	5,723.53
219355	MOED	St. s.	HANCOCK COUNTY	2,606	1,612	2,863.00	1,832.00	2,713.00	1,622.00
220936	MOGD	St. s.	HANLEY	7,583	4,825	8,301.00	5,995.00	7,657.20	5,560.73
220769	MBET	St. s.	HANNAWA	7,582	4,826			7,656.63	5,660.80
219688	LTBW	St. s.	HANOVER	5,816	3,567	7,982.99	5,911.00	7,516.99	5,692.12
215182	LHGO	St. s.	HAROLD WALKER	6,353	3,825	6,973.00	4,523.00		
210590	LOPM	St. s.	HARRY FARNUM	3,069	2,364	3,201.64	2,341.69		
218157	LRHP	St. s.	HARRY LUCKENBACH	8,713	5,489	9,262.00	6,833.00		
219495	LVJO	St. s.	HASLERURST	3,545	2,174	3,958.87	2,581.66	3,683.74	2,478.22
218764	LSMH	St. s.	HATCHIE	6,989	4,451	6,499.00	4,764.00	6,029.70	4,533.17
218977	LTGF	St. s.	HATHAWAY	5,991	4,434			6,054.31	4,663.65
215865	LJMO	St. s.	HATTERAS	6,919	3,836	8,128.62	5,814.89	6,044.96	3,974.61
219725	LVVJ	St. s.	HAVILAH	6,045	3,745	6,625.00	4,748.00	6,055.06	4,500.12
96534	QOMW	St. s.	HAWAIIAN	5,397	3,373	6,039.00	4,180.00		
219924	LWJG	St. s.	HAWARDEN	6,042	3,745	6,625.00	4,746.00	6,055.06	4,500.12
220088	LWPM	St. s.	HAXTUM	6,041	3,746	6,625.00	4,748.00	6,055.07	4,499.78
220255	LWTJ	St. s.	HAYDEN	6,042	3,746	6,625.00	4,762.00	6,055.06	4,500.12
220411	MBDW	St. s.	HAYMON	6,042	3,746	6,620.00	4,766.00	6,055.00	4,507.29
220502	MBHL	St. s.	HAYTNE	6,037	3,754	6,624.00	4,766.00	6,055.00	4,507.31
220551	MBPO	St. s.	HEBER	6,041	3,746			6,054.58	4,507.19
217952	LQVM	St. s.	HEFFRON	7,611	4,886	8,349.00	6,201.00	7,706.63	5,738.15
218209	LRKH	St. s.	HEGIRA	7,890	6,054	8,293.00	6,071.00	7,649.64	5,980.63
214603	LQKP	St. s.	HELYN	3,123	1,944	3,606.03	2,188.60		
217794	LQMO	St. s.	HENRY CLAY	8,163	6,308	8,674.00	6,266.00		
219993	LWMH	St. s.	HENRY STEERS	6,980	3,713	6,627.98	4,699.00	6,075.42	4,482.00
221211	MCRN	St. s.	HENRY D. WHITON	4,433	2,738	5,367.21	2,925.47	5,041.84	3,337.26
220879	MODB	St. s.	HENRY S. GROVE	6,220	3,812	6,755.00	4,688.00		
212897	LDTR	St. s.	HERBERT G. WYLLIE	4,292	2,579	4,206.47	3,079.78		
215969	LJQD	St. s.	HERBERT L. PRATT	7,118	4,477	7,417.00	6,431.00		
204601	KWLQ	St. s.	HERCULES	409	81	429.61	47.66		
220895	MODW	St. s.	HERMAN FRASCH	4,421	2,778	5,349.09	2,950.42	5,026.17	3,340.40
217484	LPNW	St. s.	HICO	3,283	2,001	3,968.98	2,695.61	3,663.74	2,478.22
219581	LVNP	St. s.	HIGHO	4,828	2,968	5,656.00	4,062.00	5,259.00	3,966.00
218240	LRMH	St. s.	HILLSBOROUGH COUNTY	3,280	2,003	3,958.98	2,695.61	3,663.74	2,478.22
219953	LWKM	St. s.	HINCKLEY	4,761	2,912	5,193.61	3,663.63	5,137.30	3,825.77
215758	LJFN	St. s.	HISKO	5,665	3,516	6,240.24	4,097.41		
218991	LTDB	St. s.	HOG ISLAND	4,969	3,037	6,130.60	4,380.00	5,630.80	3,919.62
216830	LMRH	St. s.	Holbrook	3,019	1,752	3,093.00	1,961.00		
214673	LGJV	Ca. s.	HOLDEN EVANS	3,283	2,025	3,382.46	2,319.23		
220527	LJNG	St. s.	HOLLYWOOD	5,613	3,526	1,968.32	1,883.66		
219588	LVFB	St. s.	HOLYOKE BRIDGE	3,646	2,174	3,958.87	2,581.66	3,663.74	2,478.22
217648	LQCM	St. s.	HOMESTEAD	6,629	4,122	7,284.70	5,266.00	6,758.00	4,923.00
219796	LWCS	St. s.	HORACE LUCKENBACH	6,475	4,008	8,626.00	6,290.00	8,172.34	6,035.62
203617	LJCN	St. s.	Hotmet	697	397	713.00	438.00		
217906	LQSF	St. s.	HOVEN	7,071	4,306	7,426.00	5,166.00	7,330.58	5,349.60
212693	LDQF	St. s.	HOWICK HALL	5,096	3,131	6,065.00	4,351.00		
218221	LRKM	St. s.	HOXBAR	7,166	4,364	7,421.00	5,174.00	7,330.58	5,349.60
217616	LQBF	St. s.	HOXIE	4,623	2,838	5,186.69	3,619.48	5,096.82	3,663.68
218579	LSGM	St. s.	HUGOTON	7,009	4,311	7,429.00	5,142.00	7,297.89	5,318.45
218771	LSMT	St. s.	HUGENOT	6,964	4,282	7,394.00	5,096.00	7,297.89	5,318.45
218071	LRDQ	St. s.	HUMBOLDT	119	119	446.00	114.00		
220513	MBHN	St. s.	I. O. WHITE	7,018	4,364	7,925.00	5,640.00	7,335.41	5,627.00
219153	LTMD	St. s.	ICRLAND	5,460	3,365	6,528.00	4,692.00		
218804	LGPF	St. s.	ICONIUM	6,032	4,617	6,667.00	4,866.00	6,089.00	4,666.00
218859	LSRB	St. s.	IMLAY	7,665	4,352	7,218.00	4,959.00	7,165.81	5,269.47

LIST OF VESSELS OF THE UNITED STATES MEASURED UNDER PANAMA AND SUZ CANAL RULES—Continued.

STEAM AND MOTOR VESSELS—Continued.

Official No.	Signal letters.	Rig.	Name of vessel.	United States certificate.		Panama Canal certificate.		Suez Canal certificate.	
				Gross tonnage.	Net tonnage.	Gross tonnage.	Net tonnage.	Gross tonnage.	Net tonnage.
217172	LNPV	St. s.	INDEPENDENCE	7,567	4,753	8,290.00	6,063.00	7,661.49	5,584.54
220647	MBFW	St. s.	INDEPENDENCE HALL	5,050	3,076	6,160.82	4,433.00	5,682.63	4,088.00
219047	LTFW	St. s.	INDEPENDENT BRIDGE	3,545	2,171	3,958.87	2,581.56	3,683.74	2,478.22
231086	MOLT	St. s.	INDIA ARROW	8,327	5,176	10,084.00	7,426.00	9,983.94	7,688.65
219242	LTRF	St. s.	INDIANA BRIDGE	3,545	2,174	3,958.87	2,581.56	3,683.74	2,478.22
219673	LVNH	St. s.	INDIANA HARBOR	2,612	1,626	2,857.00	1,784.00		
217165	LNPQ	St. s.	INDIANAPOLIS	8,134	6,121	8,604.42	6,034.15		
217242	LNTV	St. s.	INGOLD	3,257	2,053	3,958.98	2,595.61	3,683.74	2,478.22
218699	LSHM	St. s.	INNOCK	6,517	4,045	6,811.35	4,686.13		
219150	LTMN	St. s.	INSPECTOR	5,036	3,070	6,130.60	4,380.00		
218187	LRHO	St. s.	INTAN	5,490	5,374	6,529.11	4,690.00		
217093	LNJO	St. s.	INVINCIBLE	7,888	4,660	8,329.00	6,157.00		
212144	LDER	St. s.	IOWAN	6,488	4,013	7,091.00	5,002.00		
218298	LRFQ	St. s.	IPSWICH	5,689	3,399	6,616.02	4,614.00		
219174	LTMV	St. s.	IRENE	5,689	2,112	3,795.17	2,577.00		
219066	LTHO	St. s.	IRVINGTON	5,584	3,399	6,565.51	4,785.04	6,109.69	4,500.52
22794	KNOP	St. s.	Ita	2,830	1,736	3,030.00	2,021.00		
214669	LGPT	St. s.	ISAAO T. MANN	5,266	3,354	5,629.00	3,605.12		
209911	LOBM	St. s.	ISABELA	3,109	1,920	3,223.99	2,205.75		
212994	LFGW	St. s.	J. A. MOFFETT	6,521	4,012	6,625.78	4,427.18		
221521	MDBS	St. s.	J. A. MOFFETT, JR.	9,563	5,978	11,037.00	7,995.00	10,868.04	8,428.72
218608	LMFQ	St. s.	J. A. BOSTWICK	7,929	5,866	8,511.00	5,981.00		
214109	LGBQ	St. s.	J. B. JOHN	2,172	1,401			2,194.91	1,693.82
215852	LJKT	St. s.	J. O. DONNELL	9,783	7,105	10,435.72	7,304.15		
215903	LJNK	St. s.	J. E. O'NEIL	7,116	5,361			7,240.96	5,573.72
217562	LPTN	St. s.	J. L. LUCKENBACH	8,536	5,374	9,294.00	6,861.00		
214811	LQFK	St. s.	J. M. DANZGER	6,093	3,748	6,963.00	4,886.00		
221492	MDEN	St. s.	J. N. FEW	9,074	6,473	9,494.00	6,612.00		
219221	LTQD	St. s.	J. R. GORDON	5,746	3,540	6,581.00	4,784.00		
214715	LQOS	St. s.	J. W. VAN DYKE	7,155	4,425	7,462.00	5,118.00		
221450	MOWN	St. s.	J. WALTER FARRELL	7,061	4,350	7,780.20	5,561.92	7,649.00	5,781.28
218246	LDMS	St. s.	JACKSON	3,283	2,001	3,958.98	2,595.61	3,683.74	2,478.22
208046	LBOT	St. s.	JACOB LUCKENBACH	6,870	4,063	7,315.00	5,270.00		
217597	LVEF	St. s.	JACONA	4,843	3,006	5,692.00	4,197.00		
219335	LVEB	St. s.	JADDEH	6,869	5,258	7,496.00	5,856.00	7,025.00	5,529.00
220707	MBEO	St. s.	JALAPA	6,095	4,366	6,680.00	4,356.00	6,103.98	4,581.99
214816	LOSP	St. s.	JAMES MCGEE	9,531	5,920	10,964.00	7,999.00	10,850.27	8,447.96
220441	MBFT	St. s.	JAMES OTIS	8,292	6,108	8,965.09	6,557.00		
216016	LJRV	Ca. s.	JAMES THOMPSON	2,016	1,616	2,234.00	1,680.00		
220047	LWNR	St. s.	JAMES D. DUKE	5,828	3,600	6,242.00	4,471.00	5,830.00	4,291.00
220794	MBTE	St. s.	JANNEY	6,085	4,391	6,679.00	4,688.00	6,103.27	4,586.90
220831	MBWJ	St. s.	JANAY ARROW	8,327	5,176	10,084.00	7,426.00	7,485.00	7,688.65
212172	MCST	St. s.	JAY ARROW	8,327	5,176	10,083.53	6,176.00	9,983.84	7,688.65
206563	LBFG	St. s.	JEAN	3,125	2,391	3,309.35	2,388.00		
212821	LDVO	St. s.	JEANNETTE	1,249	782	1,434.00	1,000.00		
215542	LHSP	St. s.	JEANNETTE SKINNER	5,715	4,384	6,635.14	6,090.95		
216238	LRMF	St. s.	JEFFERSON COUNTY	3,283	2,000	3,958.98	2,595.61	3,683.74	2,478.22
217602	LRFWM	St. s.	JEYL	3,289	2,004	3,968.98	2,595.61	3,683.74	2,478.22
219842	LWFQ	St. s.	JENNIE R. MORSE	6,080	3,768	6,670.00	4,798.00	6,115.79	4,503.45
220759	MBEK	St. s.	JEPTEA	3,333	2,015			3,576.00	2,333.57
219406	LVDJ	St. s.	JOHN ADAMS	7,809	4,969	8,973.45	6,694.00		
220545	MBJG	St. s.	JOHN ENGLS	5,975	3,710	6,527.98	4,713.00	6,075.42	4,457.00
220211	LWBJ	St. s.	JOHN JAY	3,292	6,164	8,985.09	6,585.00		
219897	LVCT	St. s.	JOHN ROACH	5,980	3,713	6,527.98	4,657.00		
220660	MBPH	St. s.	JOHN STEVENS	5,975	3,710	6,527.98	4,713.00	6,075.42	4,457.00
217728	LQHN	St. s.	JOHN TRACY	2,469	1,502	2,743.00	1,999.00	2,723.00	1,978.00
220946	MCGN	St. s.	JOHN WASHINGTON	8,194	5,934	8,491.00	6,096.00	8,367.08	6,310.34
221608	MDFB	St. s.	JOHN D. ARCHBOLD	14,054	8,790	10,896.00	7,688.00		
212517	LDNQ	St. s.	JOHN D. ROCKEFELLER	8,374	6,364	8,633.00	6,314.00		
216213	LKNT	St. s.	JOHN M. CONNELLY	4,939	2,969	5,153.45	3,399.98		
218239	LRMO	St. s.	JOHNSON CITY	3,370	2,060	3,958.98	2,595.61	3,683.74	2,478.22
220185	LWRQ	St. s.	JOLEE	4,994	3,033	6,160.82	4,286.00	5,648.01	3,935.97
219713	LVTR	St. s.	JOMAR	5,104	3,107	6,160.82	4,389.32	5,648.01	4,136.10
213803	LFRB	St. s.	JONANCY	3,289	1,980	3,649.51	2,199.94		
220787	MBTP	St. s.	JOSEPH BEEP	6,972	4,393	8,406.79	5,812.00	7,399.00	5,584.00
220956	MCGW	St. s.	JOSEPH M. CUDAHY	7,052	5,072	7,954.00	5,842.00	7,065.00	5,619.00
215180	LHGR	St. s.	JOSHUA MACY	6,899	5,296	7,197.00	5,082.00		
214677	LQFW	St. s.	JULIA LUCKENBACH	7,906	5,080	8,543.25	6,402.00		
314026	LFWE	St. s.	JUSTIN	2,321	1,779				
219951	LWKH	St. s.	JUVIGNY	2,309	1,440	2,653.00	1,611.00		
215800	LJGS	St. s.	K. I. LUCKENBACH	7,882	5,007	8,552.00	6,296.00		
221174	MCQS	St. s.	K. R. KINGSBURY	7,251	4,425	9,033.00	6,938.00		
217856	LFFH	St. s.	Kangl	2,573	1,507	2,649.00	1,572.00		

LIST OF VESSELS OF THE UNITED STATES MEASURED UNDER PANAMA AND SUZZ CANAL RULES—Continued.

STEAM AND MOTOR VESSELS—Continued.

Official No.	Signal letters.	Rig.	Name of vessel.	United States certificate.		Panama Canal certificate.		Suez Canal certificate.	
				Gross tonnage.	Net tonnage.	Gross tonnage.	Net tonnage.	Gross tonnage.	Net tonnage.
210902	LCST	St. s.	Katherine Donovan	993	592	1,131.00	711.00		
210900	LJVN	St. s.	KATRINA LUCKENBACH	7,822	4,951	8,508.20	6,179.00		
210910	LTWQ	St. s.	KAYSEKA	5,969	3,709	6,529.11	4,658.00		
210925	LTBW	St. s.	KEARNT	6,517	4,045	6,841.35	4,686.13	6,761.73	4,948.23
210919	LWJF	St. s.	KEHUKU	6,107	3,541	6,590.43	3,622.00	5,441.70	4,123.00
217777	LQKP	St. s.	KEKETICUT	6,072	3,740	6,571.00	4,866.00		
220686	MBQK	St. s.	KEKOSKEE	5,124	3,558	6,590.43	3,622.00	5,488.20	4,163.00
219408	LVDN	St. s.	KENOWIS	4,963	3,033	6,130.00	4,350.00		
207489	LBMV	St. s.	KENTUCKIAN	6,385	3,975	7,049.00	4,941.00		
219724	LWVH	St. s.	KERIONKSON	4,768	2,920	5,183.51	3,663.63	5,137.30	3,825.77
215616	LHVN	St. s.	KERMIT	6,646	4,119	9,032.00	6,655.00		
136740	KQQJ	St. s.	KECHIKAN	2,373	1,679	2,420.68	1,681.44		
218740	LSKH	St. s.	KEWANEE	3,550	2,125	3,660.00	2,263.00	3,618.74	2,441.50
161217	KRWC	St. s.	KINGFISHER	301	152	332.66	272.98		
220780	MBTH	St. s.	KIOWA	2,309	1,440	2,646.00	1,618.00	2,430.00	1,493.00
218039	LROP	St. s.	KISHACQUILLAS	5,039	3,046	6,105.62	4,355.00		
218185	LRJM	St. s.	KISNOP	5,874	4,536			6,235.24	4,838.64
218698	LSHK	St. s.	KITTEGAUN	5,989	3,707	6,529.11	4,658.00		
218207	LRKF	St. s.	KNOXVILLE	3,283	2,001	3,958.98	2,595.61	3,663.74	2,478.22
221587	MDCN	St. s.	KNOXVILLE CITY	5,686	3,450	7,611.00	5,450.00		
219050	LTGD	St. s.	KOOTENAI	3,545	2,174	3,958.87	2,581.56	3,663.74	2,478.22
216667	LMHG	St. s.	KOSCIUSZKO	4,986	3,085	6,140.40	3,520.66	5,059.43	3,749.26
161208	KRSC	St. s.	KROONLAND	11,032	7,055	13,614.00	9,127.00		
216986	LNCQ	St. s.	L. J. DEAKE	6,693	4,786	7,406.00	4,916.00		
218865	LSRD	St. s.	LABETTE	4,989	3,051	6,105.62	4,355.00	5,605.71	3,895.79
219048	LTQB	St. s.	LACKAWANNA BRIDGE	3,546	2,174	3,958.87	2,581.56	3,663.74	2,478.22
218789	LSNK	St. s.	LACKAWANNA VALLEY	3,299	2,007	3,958.87	2,581.56	3,663.74	2,478.22
213909	LFSV	St. s.	LA BREA	6,665	4,157	7,150.00	4,765.00		
219248	LTRN	St. s.	LA CROSSE	2,606	1,612			2,606.00	1,612
218700	LSNM	St. s.	LAPCOMO	5,562	3,434	6,105.62	4,355.00		
216814	LMQN	St. s.	LAKE BERDAN	2,342	1,413	2,610.00	1,570.00		
216657	LMGW	St. s.	LAKE BLANCHESTER	2,346	1,436	2,485.00	1,609.00		
216915	LMVS	St. s.	LAKE BUCKEYE	2,338	1,431	2,605.00	1,611.00		
216295	LKJP	St. s.	LAKE CAPENS	2,026	1,200	2,203.00	1,403.00		
217309	LPVK	St. s.	LAKE CATHCOON	2,319	1,418	2,619.00	1,583.00		
217603	LPWN	St. s.	LAKE CHARLOTTEVILLE	2,364	1,437	2,610.00	1,575.00		
218295	LRPJ	St. s.	LAKE CHLWATER	2,880	1,693	2,969.00	1,976.00	2,780.00	2,780.00
218100	LRFW	St. s.	LAKE ELKWOOD	2,730	1,693	2,829.00	1,890.00	2,780.00	1,928.00
218713	LSJB	St. s.	LAKE ELLENDALE	2,674	1,658	2,829.00	1,888.00	2,780.00	1,928.00
218448	LRVD	St. s.	LAKE ELLENORAH	2,681	1,662	2,829.00	1,888.00	2,780.00	1,928.00
218697	LSTQ	St. s.	LAKE ELLERSLIE	2,674	1,658			2,793.28	1,861.66
218395	LSTP	St. s.	LAKE ELLCOTT	2,674	1,658	2,920.00	1,973.00	2,774.00	1,928.00
218019	LTFB	St. s.	LAKE ELLIAY	2,674	1,658	2,920.00	1,973.00	2,774.00	1,928.00
219031	LTFH	St. s.	LAKE ELLITHORPE	2,674	1,658	2,822.00	1,882.00	2,774.00	1,928.00
218959	LTBQ	St. s.	LAKE ELSBURY	2,674	1,658	2,832.00	1,892.00	2,774.00	1,843.00
218291	LTVN	St. s.	LAKE ELSWORTH	2,674	1,658	2,822.00	1,882.00	2,774.00	1,928.00
219461	LVOB	St. s.	LAKE ELMONT	2,674	1,658	2,832.00	1,892.00	2,774.00	1,843.00
210542	LVMF	St. s.	LAKE ELMFORD	2,674	1,658	2,832.00	1,892.00	2,774.00	1,843.00
219631	LVRQ	St. s.	LAKE ELMWOOD	2,674	1,658	2,832.00	1,892.00	2,774.00	1,843.00
216366	LKSD	St. s.	LAKE ELWIN	2,674	1,658	2,832.00	1,892.00	2,774.00	1,843.00
218478	LRWH	St. s.	LAKE ENNIS	2,371	1,447	2,497.00	1,644.00		
218439	LRVC	St. s.	LAKE ELLIAY	2,606	1,612	2,763.00	1,739.00	2,713.00	1,778.00
218679	LSCM	St. s.	LAKE ELLIAY	2,606	1,612	2,764.00	1,740.00	2,713.00	1,778.00
218640	LSFT	St. s.	LAKE FAGUNDUS	2,606	1,612	2,763.00	1,739.00		
219067	LTHD	St. s.	LAKE FAIRPARK	2,606	1,612	2,866.00	1,832.00	2,713.00	1,778.00
218994	LSHF	St. s.	LAKE FAIRPORT	2,606	1,612	2,865.00	1,831.00	2,713.00	1,822.00
219114	LVD8	St. s.	LAKE FAIRPORT	2,606	1,609	2,996.00	1,707.00		
218708	LSIV	St. s.	LAKE FALAMA	2,606	1,612	2,865.00	1,831.00	2,713.00	1,654.00
219471	LVIH	St. s.	LAKE FALUN	2,606	1,612	2,865.00	1,831.00	2,713.00	1,654.00
219480	LVHP	St. s.	LAKE FANBUSH	2,598	1,610	2,681.00	1,816.00		
218881	LSRV	St. s.	LAKE FANDANGO	2,606	1,612	2,865.00	1,831.00	2,713.00	1,622.00
218600	LSDC	St. s.	LAKE FANDON	2,606	1,612	2,865.00	1,831.00	2,713.00	1,622.00
217822	LQNR	St. s.	LAKE FANSDALE	2,598	1,609	2,856.00	2,806.00		
218852	LSQT	St. s.	LAKE FARBBER	2,638	1,634	2,862.00	1,813.00		
217468	LPMN	St. s.	LAKE FARESMAN	2,592	1,604	2,731.00	1,758.00	2,731.00	1,851.00
218116	LRGK	St. s.	LAKE FARIBAUT	2,603	1,610			2,688.23	1,592.01
218471	LRWC	St. s.	LAKE FARISTELL	2,624	1,626	2,767.00	1,742.00		
218692	LSHC	St. s.	LAKE FARLIN	2,581	1,577			2,700.00	1,719.00
218882	LSRW	St. s.	LAKE FARMINGDALE	2,643	1,634			2,855.00	1,768.00
218954	LTBC	St. s.	LAKE FARRAR	2,606	1,609	2,848.00	1,741.00	2,696.00	1,707.00
218330	LRQG	St. s.	LAKE FAULK	2,598	1,609	2,852.00	1,805.00		
218381	LRSG	St. s.	LAKE FERNANDO	2,594	1,610			2,698.00	1,583.00
218509	LSBC	St. s.	LAKE FESTINA	2,599	1,596			2,665.00	1,565.00
218767	LSMN	St. s.	LAKE FESTUS	2,571	1,588			2,638.06	1,650.50
		St. s.	LAKE FIBRE	2,571	1,588	2,823.00	1,740.00	2,698.06	1,650.50
		St. s.	LAKE FIELDING	2,571	1,558	2,805.00	1,701.00	2,638.06	1,650.50

LIST OF VESSELS OF THE UNITED STATES MEASURED UNDER PANAMA AND SUEZ CANAL RULES—Continued.
STEAM AND MOTOR VESSELS—Continued.

Official No.	Signal letters.	Rig.	Name of vessel.	United States certificate.		Panama Canal certificate.		Suez Canal certificate.	
				Gross tonnage.	Net tonnage.	Gross tonnage.	Net tonnage.	Gross tonnage.	Net tonnage.
219003	LTDG	St. s.	LAKE FIFE.....	2,559	1,586			2,500.64	1,543.38
219101	LFTO	St. s.	LAKE FIGHT.....	2,559	1,586	2,799.00	1,725.00	2,500.14	1,542.88
219115	LFTN	St. s.	LAKE FIGHTING.....	2,559	1,586			2,500.14	1,542.81
219277	LFTV	St. s.	LAKE FILLON.....	2,559	1,586	2,823.00	1,740.00	2,635.73	1,546.62
218900	LSTR	St. s.	LAKE FISCUS.....	2,713	1,679			2,771.00	1,864.00
219112	LFTM	St. s.	LAKE FITCH.....	2,713	1,679	2,939.00	2,017.00	2,771.00	1,864.00
219177	LFTN	St. s.	LAKE FITHAN.....	2,686	1,665	2,915.00	1,907.00	2,771.00	1,864.00
219847	LWFT	St. s.	LAKE FLAG.....	2,686	1,665			2,771.00	1,864.00
218905	LSFG	St. s.	LAKE FLAGON.....	2,609	1,610			2,701.00	1,711.00
218831	LSQD	St. s.	LAKE FLAGSTAFF.....	2,609	1,610			2,559.00	1,711.00
218832	LSQF	St. s.	LAKE FLAMBEAU.....	2,609	1,610			2,559.00	1,711.00
219069	LTHG	St. s.	LAKE FLANDERS.....	2,609	1,610			2,701.00	1,711.00
219188	LTNR	St. s.	LAKE FLATTERY.....	2,609	1,610	2,873.00	1,776.00		
219068	LTHF	St. s.	LAKE FLATONIA.....	2,609	1,610			2,701.00	1,711.00
219654	LVR8	St. s.	LAKE FLORAVISTA.....	2,606	1,612			2,606.00	1,612.00
219665	LVRT	St. s.	LAKE FLORIAN.....	2,606	1,612			2,606.00	1,612.00
219656	LVRW	St. s.	LAKE FLORIS.....	2,606	1,612	2,857.00	1,783.00	2,606.00	1,612.00
217551	LPTD	St. s.	LAKE FLOVILLA.....	2,592	1,604	2,731.00	1,758.00	2,731.00	1,851.00
217580	LPVH	St. s.	LAKE FLUME.....	2,592	1,604	2,731.00	1,758.00	2,731.00	1,851.00
217600	LPWJ	St. s.	LAKE FLUSHING.....	2,592	1,604	2,731.00	1,758.00	2,731.00	1,851.00
217117	LNKH	St. s.	LAKE FLUVANNA.....	2,349	1,448	2,501.00	1,599.00		
217613	LQBD	St. s.	LAKE FLYNUS.....	2,592	1,604	2,807.00	1,806.00	2,731.00	1,851.00
217658	LQDM	St. s.	LAKE FOLCROFT.....	2,592	1,604	2,731.00	1,758.00	2,731.00	1,851.00
217719	LQHO	St. s.	LAKE FONDA.....	2,592	1,604	2,731.00	1,758.00	2,731.00	1,851.00
217785	LQKT	St. s.	LAKE FONTANA.....	2,592	1,604	2,731.00	1,758.00	2,731.00	1,851.00
217754	LQJV	St. s.	LAKE FONTANET.....	2,592	1,604	2,731.00	1,758.00	2,731.00	1,851.00
217644	LQOR	St. s.	LAKE FORKVILLE.....	2,624	1,623	2,768.00	1,746.00		
217813	LQND	St. s.	LAKE FORSBY.....	2,624	1,623	2,768.00	1,746.00		
217304	LPOD	St. s.	LAKE FOUCHE.....	2,615	1,601			2,743.00	1,806.00
217437	LPKM	St. s.	LAKE FOXBORO.....	2,593	1,580	2,754.00	1,722.00	2,713.64	1,814.95
217669	LQDV	St. s.	LAKE FOXCRAFT.....	2,593	1,580			2,713.64	1,814.95
217820	LQNM	St. s.	LAKE FRAIGHUR.....	2,593	1,580			2,713.64	1,814.95
217821	LQNP	St. s.	LAKE FRALEY.....	2,593	1,580			2,713.64	1,814.95
216571	LMDK	St. s.	LAKE FRANCES.....	2,016	1,021	2,146.00	1,303.00		
217308	LPOH	St. s.	LAKE FRANCONIA.....	2,021	1,021	2,766.00	1,745.00		
217409	LPHR	St. s.	LAKE FRAY.....	2,022	1,021	2,766.00	1,745.00		
217676	LQFG	St. s.	LAKE FRAZER.....	2,022	1,017	2,766.00	1,745.00		
217670	LQDW	St. s.	LAKE FREEBORN.....	2,022	1,021	2,766.00	1,745.00		
217765	LQKV	St. s.	LAKE FREED.....	2,022	1,017	2,766.00	1,745.00		
217764	LQKD	St. s.	LAKE FREELAND.....	2,022	1,017	2,766.00	1,741.00		
217857	LQPW	St. s.	LAKE FUGARD.....	2,607	1,603			2,753.80	1,872.17
217856	LQPV	St. s.	LAKE FURLONG.....	2,607	1,603			2,753.80	1,872.17
218472	LRWD	St. s.	LAKE FURLONG.....	2,607	1,604			2,753.00	1,872.00
220129	LWQP	St. s.	LAKE FURNAS.....	2,677	1,660	2,926.81	1,993.00	2,781.49	1,871.00
218718	LSIF	St. s.	LAKE GADSDEN.....	2,689	1,667	2,968.42	2,078.00	2,680.00	2,014.00
219121	LTJW	St. s.	LAKE GAITHER.....	2,689	1,667	2,968.42	2,019.84	2,680.00	2,014.00
219060	LTH8	St. s.	LAKE GALATA.....	2,689	1,667	2,968.42	2,019.84	2,680.00	2,014.00
219120	LTJV	St. s.	LAKE GALEWOOD.....	2,689	1,667	2,968.42	2,019.84	2,680.00	2,014.00
219118	LTJR	St. s.	LAKE GAIKEN.....	2,689	1,667	2,968.42	2,019.84	2,621.00	1,880.81
219701	LVTK	St. s.	LAKE GALISTEO.....	2,689	1,667	2,968.42	2,018.84	2,801.12	1,880.81
219816	LWDR	St. s.	LAKE GANADO.....	2,677	1,660			2,781.49	1,871.00
218870	LMST	St. s.	LAKE GAREZ.....	2,331	1,433	2,482.00	1,588.00		
218476	LRWF	St. s.	LAKE GAZETTE.....	2,664	1,630	2,745.88	1,680.61	2,717.43	1,633.37
215765	LJFR	St. s.	LAKE GEORGE.....	2,486	1,782	2,707.00	1,763.00		
219205	LTPM	St. s.	LAKE GET.....	2,637	1,619	2,871.36	1,771.37		
219204	LTPK	St. s.	LAKE GETAWAY.....	2,637	1,619	2,871.36	1,771.37	2,582.26	1,623.22
219894	LWON	St. s.	LAKE GEYSER.....	2,592	1,613	2,855.24	1,768.93		
219601	LVPQ	St. s.	LAKE GIDDINGS.....	2,592	1,613	2,855.24	1,768.93		
217989	LQWM	St. s.	LAKE GILPEN.....	2,664	1,654	2,762.00	1,742.00	2,712.00	1,779.00
218115	LRGJ	St. s.	LAKE GILTA.....	2,664	1,654	2,762.00	1,742.00	2,712.00	1,779.00
218056	LRDC	St. s.	LAKE GILTEDGE.....	2,664	1,654	2,762.00	1,742.00	2,712.00	1,779.00
218169	JRHV	St. s.	LAKE GITANO.....	2,606	1,612	2,866.00	1,832.00	2,713.00	1,778.00
218438	LRVB	St. s.	LAKE GLASCO.....	2,606	1,612	2,866.00	1,802.00	2,866.00	1,832.00
219846	LWFS	St. s.	LAKE GLAUCUS.....	2,686	1,665			2,771.00	1,864.00
217029	LNFW	St. s.	LAKE GORMANIA.....	2,397	1,479	2,539.00	1,657.00		
217789	LQKV	St. s.	LAKE GRAINGER.....	2,015	1,002	2,722.97	1,749.02	2,722.97	1,838.00
217912	LQ8W	St. s.	LAKE GRAMA.....	2,615	1,602	2,722.97	1,749.02	2,722.97	1,838.19
217884	LQRT	St. s.	LAKE GRAMPAN.....	2,615	1,602	2,722.97	1,749.02	2,722.97	1,838.19
217865	LQPT	St. s.	LAKE GRAMPUS.....	2,615	1,602	2,722.97	1,749.02	2,722.97	1,838.19
218117	LRGM	St. s.	LAKE GRANBY.....	2,615	1,605	2,778.00	1,767.00	2,728.57	1,844.19
217807	LPCG	St. s.	LAKE GRATTAN.....	2,611	1,617	2,751.00	1,778.00	2,751.00	1,870.85
217867	LPFB	St. s.	LAKE GRAYELLA.....	2,611	1,617	2,751.00	1,778.00	2,751.00	1,870.85
217473	LPNJ	St. s.	LAKE GRAVITY.....	2,592	1,604	2,731.00	1,758.00	2,731.00	1,851.00
217472	LPNH	St. s.	LAKE GREENBRIER.....	2,592	1,604	2,773.00	1,770.00	2,731.00	1,851.00
217628	LPRW	St. s.	LAKE GREINA.....	2,592	1,604	2,731.00	1,758.00	2,731.00	1,851.00

LIST OF VESSELS OF THE UNITED STATES MEASURED UNDER PANAMA AND SUEZ CANAL RULES—Continued.

STEAM AND MOTOR VESSELS—Continued.

Official No.	Signal letters.	Rig.	Name of vessel.	United States certificate.		Panama Canal certificate.		Suez Canal certificate.	
				Gross tonnage.	Net tonnage.	Gross tonnage.	Net tonnage.	Gross tonnage.	Net tonnage.
217629	LP8B	St. s.	LAKE GROGAN.....	2,592	1,604	2,731.00	1,758.00	2,731.00	1,851.00
219850	LWGC	St. s.	LAKE GUNNI.....	2,686	1,665	2,915.00	2,005.00	2,771.00	1,864.00
219703	LVTN	St. s.	LAKE HARESTI.....	2,689	1,667	2,968.42	2,019.84	2,601.12	1,890.81
219849	LWGB	St. s.	LAKE HARMINIA.....	2,686	1,665	2,771.00	1,665.00
219563	LVFH	St. s.	LAKE IKATAN.....	2,689	1,667	2,968.42	2,019.84	2,601.12	1,890.81
218914	LSVN	St. s.	LAKE INOLENOOK.....	2,606	1,612	2,865.00	1,654.00	2,713.00	1,622.00
216389	LKTB	St. s.	LAKE LARGA.....	2,371	1,447	2,505.00	1,422.00
216678	LMHK	St. s.	LAKE LESA.....	2,352	1,428	2,505.00	1,622.00
217474	LPNK	St. s.	LAKE LICOCO.....	2,350	1,418	2,488.00	1,637.00
218184	LKMP	St. s.	LAKE MAUREPAS.....	2,242	1,362	2,383.00	1,617.00
219100	LTJB	St. s.	LAKE ONAWA.....	2,711	1,672	2,987.00	2,074.00	2,801.12	1,881.12
215816	LJHD	St. s.	LAKE ONTARIO.....	2,003	1,211	2,246.00	1,404.00	1,992.00	1,426.00
216609	LMFR	St. s.	LAKE PEARL.....	2,292	1,367	2,385.00	1,616.00
216226	LKPQ	St. s.	LAKE PEWAUKEE.....	2,167	1,284	2,137.00	1,606.00
217086	LNJH	St. s.	LAKE SANFORD.....	2,232	1,357	2,362.00	1,546.00
217657	LQDK	St. s.	LAKE SAPOE.....	2,692	1,604	2,752.00	1,751.00	2,731.00	1,861.00
218922	LSVW	St. s.	LAKE SAVUS.....	2,689	1,667	2,968.42	2,019.84	2,601.12	1,890.81
216278	LKQV	St. s.	LAKE SHAWANO.....	2,177	1,287	2,145.00	1,516.00
219430	LVFN	St. s.	LAKE SLAVI.....	2,674	1,658	2,932.00	1,892.00	2,774.00	1,843.00
219454	LVGN	St. s.	LAKE TIPPAN.....	2,606	1,612	2,865.00	1,654.00	2,713.00	1,622.00
215773	LJFW	St. s.	LAKEVIEW.....	2,003	1,211	1,992.00	1,426.00
216698	LMHV	St. s.	LAKE YAHARA.....	2,338	1,431	2,500.00	1,682.00
216540	LMCJ	St. s.	LAKE YEMASSEE.....	2,319	1,431	2,446.00	1,674.00
216451	LKVP	St. s.	LANCASTER.....	5,871	3,530	7,043.40	6,872.00
219250	LTRQ	St. s.	LANDSDOWNE.....	5,479	3,378	6,527.98	4,657.00
217647	LQOV	St. s.	LAUREL.....	4,296	2,639	4,397.87	3,028.44	4,353.70	3,179.07
220649	MBNV	St. s.	LAVADA.....	6,052	3,782	6,566.00	4,778.00	6,103.99	4,533.17
221358	MOVG	St. s.	LEBEO.....	6,900	4,250	7,302.26	5,319.69
223475	MFHT	St. s.	LEBORE.....	8,289	4,546	14,325.00	4,635.00
218450	LRVQ	St. s.	LEHIGH.....	5,103	3,127	6,142.00	4,276.00
220589	MBKN	St. s.	LENA LUCKENBACH.....	6,749	4,211	7,217.00	5,295.00	6,801.00	4,972.00
221656	MDFB	St. s.	LEVANT ARROW.....	6,046	4,980	9,744.00	7,039.00
217983	LQRS	St. s.	LEWIS LUCKENBACH.....	10,662	6,784	11,487.00	8,762.00	10,832.63	9,117.99
211738	LDHG	St. s.	LEWIS K. THURLOW.....	3,306	2,097	3,441.00	2,944.00
216341	LMOK	St. s.	LIBERATOR.....	7,707	5,892	8,199.47	6,216.00
217061	LNHG	St. s.	LIBERTY.....	6,211	3,835	7,280.11	5,170.37	6,753.24	4,902.29
219752	LWBQ	St. s.	LIBERTY BELL.....	5,107	3,129	6,130.42	4,380.00	5,652.10	4,139.99
218597	LSDB	St. s.	LIBERTY GLO.....	4,079	3,060	6,105.62	4,355.37
218683	LSQR	St. s.	LIBERTY LAND.....	5,753	3,562	6,155.00	4,411.00
221073	MCLN	St. s.	LIEBRE.....	7,057	4,327	7,567.00	5,089.00	7,743.34	5,667.88
219716	LWVB	St. s.	LILLIAN.....	3,482	2,112	3,795.17	2,684.00	3,554.42	2,604.22
217859	LQRB	St. s.	LILLIAN LUCKENBACH.....	8,536	5,369	9,294.00	6,865.00
221413	MOVH	St. s.	LIO.....	7,245	4,398	7,862.00	5,177.00	7,713.38	5,487.72
221031	MOKH	St. s.	LIVINGSTON ROE.....	8,194	5,934	8,491.00	6,065.00
218792	LSNQ	St. s.	LOCKPORT.....	6,214	3,761	6,616.02	4,599.00
218077	LRFO	St. s.	LORAIN.....	6,213	3,836	7,287.73	8,226.00	6,754.75	4,902.59
218793	LSNR	St. s.	LORDSHIP MANOR.....	3,275	1,990	3,958.87	2,581.56	3,663.74	2,478.22
220203	LWBG	St. s.	LORETTA.....	5,493	3,382	6,528.00	4,706.00	5,002.48	4,457.00
220519	MBHQ	St. s.	LORRAINE CROSS.....	5,127	3,124	6,160.82	4,433.00	5,682.63	4,098.00
214444	LQJK	Ga. s.	LOS ALAMOS.....	3,262	2,002	3,424.00	2,100.00
213962	LFTS	St. s.	LOS ANGELES.....	6,752	4,205	7,193.00	4,903.00
217997	LQWS	St. s.	LOUISVILLE BRIDGE.....	3,283	2,000	3,958.98	2,595.61	3,663.74	2,478.22
141276	Ga. y.	Loyal.....	45	28	46.04	30.50
221590	MDOP	St. s.	LUBRICO.....	6,882	4,255	7,204.00	4,829.00	7,122.25	4,998.62
216147	LKMD	St. s.	LUELLA.....	4,152	2,540	4,344.79	2,967.07	4,300.62	3,184.08
218486	LRWK	St. s.	LUXPALLIE.....	4,990	3,051	6,105.52	4,355.37
219210	LTQB	St. s.	LYCOMING.....	5,989	3,709	6,529.11	4,658.00
217022	LKQF	St. s.	Lydia.....	4,052	2,487	4,620.00	3,337.00
220999	MCJN	St. s.	M. F. ELLIOT.....	7,053	4,353	7,481.00	4,946.00	7,639.51	5,515.53
216821	LMQV	St. s.	M. J. SCANLON.....	6,602	3,916	6,838.15	4,240.67
219301	LTWD	St. s.	MCCREARY COUNTY.....	2,606	1,612	2,865.00	1,654.00	2,713.00	1,622.00
219117	LTJQ	St. s.	MAGMERIC.....	5,172	3,169	6,130.80	4,380.00
217770	LQKH	St. s.	MCKEESPORT.....	6,198	3,828	7,284.70	5,297.00	6,751.73	4,899.72
217046	LNGB	St. s.	MAJOR WHEELER.....	3,431	2,038	3,641.00	2,214.00
218485	LHTJ	St. s.	MAIDEN CREEK.....	5,753	3,562	6,105.62	4,355.37
215581	LHTQ	St. s.	MAINE.....	5,958	3,737	6,936.00	4,998.00
217844	LQPT	St. s.	Maxwell.....	2,552	1,534	2,940.00	1,959.00
217748	LQJR	St. s.	MAKENA.....	5,729	3,653	2,765.00	1,799.00
218005	LRBG	St. s.	MAHUKONA.....	2,512	1,531	2,751.00	1,699.00	2,723.00	1,978.00
215832	LJHS	St. s.	MARIKI.....	6,096	3,813	6,920.00	5,023.00
216750	LMKR	St. s.	MARSDA.....	2,542	1,490	2,840.00	1,657.00
218413	LKTV	St. s.	MANGORE.....	4,066	2,416	4,594.79	2,812.80
219354	LVBW	St. s.	MANHAM.....	6,030	4,456	6,576.00	4,898.00	6,097.00	4,563.00
218313	LRPT	St. s.	Manahooking.....	2,944	1,737	3,071.00	1,890.00
220639	MBNK	St. s.	MANATAWNY.....	5,030	3,105	6,160.82	4,433.00	5,682.63	4,066.00

LIST OF VESSELS OF THE UNITED STATES MEASURED UNDER PANAMA AND SUME CANAL RULES—Continued.

STEAM AND MOTOR VESSELS—Continued.

Official No.	Signal letters.	Rig.	Name of vessel.	United States certificate.		Panama Canal certificate.		Suez Canal certificate.	
				Gross tonnage.	Net tonnage.	Gross tonnage.	Net tonnage.	Gross tonnage.	Net tonnage.
260600	K8WC	St. s.	MANCHURIA	15,544	9,324	17,044.00	11,458.00		
217791	LQKW	St. s.	MANHATTAN ISLAND	4,534	3,045	5,666.71	4,084.47	5,773.43	3,885.20
221215	MORS	St. s.	MANULANI	9,556	5,903	10,317.00	7,537.00		
219459	LVGR	St. s.	MAQUAN	6,031	4,453	6,576.00	4,994.00	6,099.00	4,582.00
213988	LFVS	St. s.	MARGARET	3,862	2,125	3,718.83	2,680.86		
221479	MDBH	St. s.	MARGARET DOLLAR	7,030	4,351	7,579.00	5,527.00	7,054.01	5,217.15
219244	LTRH	St. s.	MARGUS	3,545	2,174	3,958.87	2,581.56	3,663.74	2,478.22
213385	LFKT	St. s.	MARIANA	8,109	1,920	8,220.02	2,222.02		
217490	LPQG	St. s.	MARNE	6,191	3,821	7,275.53	5,220.00		
222197	MDQC	St. s.	MARORE	8,215	4,172	15,531.00	4,297.00	15,363.47	11,661.01
100499	KHDC	Ga. y	MARS	22	20	22.72	20.52		
218943	LSWK	St. s.	MARSODAK	8,545	2,174	9,958.87	2,501.56	3,663.74	2,478.22
181227	KSLF	Ga. s.	MARYLAND	2,498	2,068	2,535.33	2,118.30		
220600	MOFO	St. s.	MARY LUCKENBACH	5,807	3,382	6,500.00	4,511.00		
216822	LMQW	St. s.	MARY WELMS	2,962	1,765	3,089.62	1,807.95		
215864	LMSP	St. s.	MAUNA ALO	6,805	4,312	7,308.83	5,388.00		
217924	LQTH	St. s.	MASCA	3,286	2,002	3,958.98	2,595.51	3,663.74	2,478.22
210283	LQSI	St. s.	MASCOE	3,545	2,174	3,958.87	2,581.56	3,663.74	2,478.22
218245	LTRJ	St. s.	MASHLON BRIDGE	3,545	2,174	3,958.87	2,581.56	3,663.74	2,478.22
218709	LMJK	St. s.	MASUDA	4,844	3,005	5,378.14	3,862.59		
218157	LFDJ	St. s.	MATINCOCK	6,789	4,159	8,181.00	5,897.00	8,070.90	6,529.55
211715	LDGV	St. s.	MATSONIA	9,402	5,901	10,243.00	6,873.00		
214861	LGTH	St. s.	MAUI	9,801	6,004	11,076.00	3,012.00		
220183	LWRN	St. s.	MAUNA LOA	1,050	577	1,170.00	702.00		
210918	LCTG	St. s.	MARY E. MOORE	1,783	1,256	1,855.00	1,262.00		
204348	KWLV	St. s.	MELROSE	5,087	3,095	5,704.73	3,156.59		
221728	MDGW	St. s.	MELVILLE DOLLAR	7,032	4,319	7,581.00	5,519.00	7,065.07	5,199.20
221043	MOKT	St. s.	MEMNON	3,329	2,012			3,575.94	2,333.52
221511	MDRQ	St. s.	MEMPHIS CITY	5,686	3,450	7,611.00	5,450.00		
218754	LSKW	St. s.	MERCER VICTORY	5,500	3,381	6,529.11	4,668.00		
218991	LTCK	St. s.	MERICOS H. WHITTIER	6,972	4,293	7,420.22	5,117.98	7,295.32	5,316.00
93118	KQRT	St. s.	METEOR	2,324	1,436	2,409.96	1,608.00		
220386	MBDH	St. s.	METON	7,311	4,526			7,401.03	5,364.56
220524	MBHT	St. s.	MEVANJA	7,311	4,526	7,485.00	5,216.00	7,401.47	5,416.21
203971	KWBO	St. s.	MEXICAN	8,512	5,404	9,258.00	6,874.00		
217299	LNWC	St. s.	MICHAEL TRACY	2,351	1,433	3,806.00	1,761.00		
210644	LCQD	St. s.	MIDDLESEX	4,727	2,780	4,376.00	3,250.00		
219954	LWKN	St. s.	MILLER COUNTY	7,069	4,339	7,825.00	4,870.00	7,634.14	5,430.49
207679	LBNM	St. s.	MILLINOCKET	8,774	2,078	3,378.44	2,394.36		
217928	LQTN	St. s.	MILWAUKEE BRIDGE	3,275	1,996	3,958.98	2,595.51	3,663.74	2,478.22
216514	LMBK	St. s.	MINNEOLA	2,488	1,456	2,835.00	1,805.00		
218741	LSKJ	St. s.	MINNEQUA	5,165	3,168	6,106.52	4,355.00		
210534	LONY	St. s.	MINNESOTAN	6,806	4,007	7,160.00	4,913.00		
219284	TSK	St. s.	MINNEWAWA	3,283	2,000	3,958.87	2,581.56	3,663.74	2,478.22
219527	LKW	St. s.	MISKIANZA	6,910	4,276	7,205.00	5,125.00	7,155.81	6,167.97
222236	MDQP	Ga. s.	MISSOURIAN	7,899	4,927	8,567.00	6,020.00		
219420	LVFO	St. s.	MITCHELL	5,510	3,387	6,529.11	4,658.00		
220436	MBFP	St. s.	MOBILE CITY	6,157	3,801	7,330.00	5,241.00		
219770	LWBV	St. s.	MOHINKS	6,049	3,758			6,069.61	4,525.89
221302	MCTH	St. s.	Mojave	6,900	4,255	7,431.00	5,066.00		
217837	LQPO	St. s.	MOLINE	2,997	1,760	3,146.03	1,891.00		
217621	LQBN	St. s.	MONANA	3,545	2,179	3,958.98	2,595.51	3,663.74	2,478.22
218308	LRWV	St. s.	MONASSIS	5,983	3,685			6,002.65	4,524.05
200193	K8TH	St. s.	MONDIA	15,412	9,308	17,041.30	11,242.50		
217318	LPOR	St. s.	MONMOUTH	4,756	2,963	5,220.00	3,735.00	5,153.99	3,841.44
219336	LVBN	St. s.	MONOMAC	3,283	1,996	3,958.87	2,581.56	3,663.74	2,478.22
219383	LVOJ	St. s.	MONROE	6,628	3,477	6,565.51	4,765.04	6,109.69	4,500.52
219090	LTHQ	St. s.	MONTANA	7,771	4,829	8,096.00	6,315.00		
218808	LSFJ	St. s.	MONTAUK	7,771	4,829	8,096.00	6,315.00		
219652	LWEL	St. s.	MONTAUCON	2,309	1,440	2,646.00	1,618.00	2,430.00	1,493.00
215544	LHSG	St. s.	MONTICELLO	6,892	4,334	8,458.00	6,084.00	7,811.00	5,643.00
218208	LRKO	St. s.	MONTICOMERY	8,283	2,001	3,958.98	2,595.51	3,663.74	2,478.22
220793	MBT	St. s.	MONTICOMERY CITY	5,686	3,450	7,611.00	5,450.00	7,124.30	5,221.08
206307	LBTC	St. s.	MONTPELIER	3,109	1,920	3,223.99	2,205.76	7,124.30	5,220.08
215546	LHBR	St. s.	MONTPELIER	4,711	2,813	6,368.00	4,161.00		
219040	LTGO	St. s.	MOOSEHEAD	3,283	1,996	3,958.87	2,581.56	3,663.74	2,478.22
219519	LVKN	St. s.	MORAVIA BRIDGE	3,283	1,996	3,958.87	2,581.56	3,663.74	2,478.22
218777	LMNR	St. s.	MORRISTOWN	4,746	2,983	5,206.00	3,743.00		
220594	MBKQ	St. s.	MOSELLA	6,034	4,425	6,580.00	4,904.00	6,103.98	4,582.26
218916	LSVQ	St. s.	MOSHICO	3,658	2,256	3,958.98	2,595.51	3,663.74	2,478.22
221132	MCFJ	St. s.	MOUNT CARROLL	7,469	4,454	8,095.00	5,655.00	7,626.00	5,551.37
220422	MBFH	St. s.	MOUNT CLAY	8,170	4,706	9,293.13	5,745.30	9,152.69	6,153.80
221226	MCSB	St. s.	MOUNT CLINTON	7,169	4,385	8,141.00	5,394.00	7,626.00	5,334.00
218391	LRSP	St. s.	MOUNT EVANS	6,267	3,903	6,582.00	4,776.00		
217694	LPWB	St. s.	Mt. VERNON BRIDGE	3,545	2,179	3,958.98	2,595.51	3,663.74	2,478.22

LIST OF VESSELS OF THE UNITED STATES MEASURED UNDER PANAMA AND SUEZ CANAL RULES—Continued.

STEAM AND MOTOR VESSELS—Continued.

Official No.	Signal letters.	Rig.	Name of vessel.	United States certificate.		Panama Canal certificate.		Suez Canal certificate.	
				Gross tonnage.	Net tonnage.	Gross tonnage.	Net tonnage.	Gross tonnage.	Net tonnage.
218260	LRNH	St. s.	MULPAA	6,139	4,604	6,542.00	4,859.00		
215853	LJKV	St. s.	MUNAIRES	4,620	2,866	5,577.00	4,225.00		
221839	MDHW	St. s.	MUNARCO	6,484	3,970	7,841.00	5,587.00		
218006	LRBH	Ga. s.	MUNCOVE	2,437	1,180	2,725.00	1,899.00	2,723.00	1,978.00
214916	LQVM	St. s.	MUNDELTA	4,746	2,955	5,658.00	4,267.00		
215748	LFVQ	St. s.	MUNDELTA	4,576	2,845	5,423.00	4,027.00		
217604	LPWQ	Ga. s.	MUNMOTOB	2,450	1,485	2,723.00	1,899.00	2,723.00	1,978.00
214042	LFWR	St. s.	MUNPLAGE	2,949	1,856	3,781.00	2,734.00		
214467	LQJT	St. s.	MUNRIO	3,378	2,106	4,185.00	3,066.00		
214057	LGBN	St. s.	MUNSONO	2,948	1,855	3,750.00	2,728.00		
213571	LFNP	St. s.	Mukilteo	1,230	690	1,210.77	755.94		
212924	LFDM	St. s.	MUNWOOD	3,382	2,121	3,794.00	2,486.00		
220740	MBSO	St. s.	MURSA	6,085	4,386			6,103.91	4,581.98
212984	LFQS	St. s.	MUSKOGEE	7,034	4,435	7,574.00	5,193.00	7,473.45	5,501.34
217725	LQHH	St. s.	MYSTIC	5,695	3,414	6,623.00	4,625.00		
220989	MCJD	St. s.	NAAMBOK	5,976	3,700	6,529.00	4,712.00		
219257	LTBB	St. s.	NABESNA	2,451	1,513	2,803.00	1,721.00	2,635.73	1,546.62
220945	MCGL	St. s.	NACATA	5,976	3,700	6,529.11	4,712.00	5,771.00	4,444.00
217066	LNIF	St. s.	NAIWA	6,240	4,704	2,627.18	4,843.09	6,307.18	4,737.43
220992	MCJG	St. s.	NAMASKEE	6,062	3,772	6,576.00	4,803.00	6,108.96	4,544.20
216977	LNWB	St. s.	NANTASKEE	5,268	3,268	6,203.58	4,440.46		
220890	MCCR	St. s.	NARBO	0,085	4,390	6,579.00	4,847.00	6,103.22	4,587.71
220954	MCGT	St. s.	NARCISUS	6,055	4,390	6,576.00	4,846.00	6,103.14	4,587.52
217927	LQTM	St. s.	NATIONAL BRIDGE	3,545	2,179	3,959.00	2,649.00	3,663.74	2,478.22
220819	MBVT	St. s.	NATIRAR	4,659	2,871	5,426.59	3,892.00		
219917	IWJC	St. s.	NAUGUS	6,037	4,446	6,583.00	4,873.00	6,107.00	4,575.08
215957	IJPS	St. s.	NEBRASKAN	5,332	3,349	5,207.00	3,643.00		
217019	LNFM	St. s.	NEPONSET	7,435	4,565	7,893.00	5,621.00		
217601	IJPK	St. s.	NESCO	3,283	2,000	3,958.98	2,595.61	3,663.74	2,478.22
218251	LRNT	St. s.	NESHAMINY	6,126	3,800	6,529.11	4,658.00		
219859	IWGR	St. s.	NESHOBEE	3,283	1,996	3,958.87	2,601.86	3,663.74	2,478.22
215190	LHGW	St. s.	NEUSE	4,496	2,876	5,413.44	3,622.22		
213624	LFPD	St. s.	NEVADAN	5,284	3,325	5,671.00	3,627.00		
218615	LSDP	St. s.	NEW BRITAIN	5,174	3,283	5,694.00	4,081.00	5,280.42	3,868.65
217324	LPWV	St. s.	NEWBURGH	5,501	3,390	6,565.81	4,684.62	6,109.69	4,500.61
219553	LVNQ	St. s.	NEW ENGLAND	3,545	2,174	3,968.87	2,581.56	3,663.74	2,478.22
130179	JTVP	St. s.	Newport	2,643	1,653	3,173.00	2,163.00		
209388	LCGB	St. s.	NEWTON	5,001	3,093	5,623.62	3,578.60		
217618	IQBH	St. s.	NEW WINDSOR	5,590	3,451	6,565.61	4,761.33	6,109.69	4,500.61
219357	LVCH	St. s.	NILE	6,868	5,260	7,495.00	5,635.00	7,024.00	5,531.00
219321	LTWS	St. s.	NIPMUO	5,969	4,477			6,132.87	4,741.39
218836	LSQJ	St. s.	NISHMAHA	6,076	3,729	6,611.00	4,794.00	6,194.78	4,547.55
218960	LTBH	St. s.	NOBLES	4,999	3,057	6,105.50	4,355.00		
219053	LTGJ	St. s.	NOCKUM	6,024	4,291	6,512.00	4,846.00	6,035.42	4,474.81
219765	LWHQ	St. s.	NODDLE ISLAND	3,257	1,978	3,958.87	2,581.56	3,663.74	2,478.22
218925	LSWD	St. s.	NOKATAY	6,036	4,515	6,580.00	4,927.00	6,103.37	4,644.51
130980	KRVB	St. y.	NOMA	763	519	503.22	424.27		
218794	LSNT	St. s.	NONANTUM	3,545	2,174	3,958.87	2,581.56	3,663.74	2,478.22
220687	MBQL	St. s.	NORA	9,620	7,170	9,918.00	7,363.00	9,913.00	7,698.00
210861	LCBQ	St. s.	NORFOLK	3,521	1,986	3,718.26	2,247.72		
212840	LFBS	St. s.	NORLINA	4,523	2,834	5,466.00	4,181.00		
211076		St. s.	NORTH AMERICAN	2,317	1,262	2,444.00	1,671.00		
217401	LFHF	St. s.	NORTH POLE	4,130	2,501	4,343.32	2,978.92	4,299.15	3,134.03
219246	LTRK	St. s.	NORTHWESTERN BRIDGE	3,283	2,000	3,668.87	2,581.56	3,663.74	2,478.22
219544	LVMH	St. s.	NORTUMBRIA	5,582	4,091			6,132.87	4,759.34
220680	MODF	St. s.	ODUNA	3,474	2,071			3,575.86	2,353.44
218408	LRSW	St. s.	OGONTZ	5,562	3,434				
222604		Ga. y.	Ohio	513	229	6,105.52	4,355.37		
212314	LDMK	St. s.	OHIOAN	6,488	4,005	6,530.00	4,896.00		
218668	LSGD	St. s.	OLEN	4,972	3,087	5,692.00	4,244.00	5,294.00	4,038.00
217988	LQWK	St. s.	ONEIDA	2,664	1,654	2,762.00	1,742.00	2,712.00	1,779.00
217493	LPQK	St. s.	ONEHAMA	8,545	2,179	3,958.98	2,595.61	3,663.74	2,478.22
220782	MBTK	St. s.	ONONDAGO	2,309	1,440	2,646.00	1,618.00	2,430.00	1,493.00
217483	LPNV	St. s.	OPELIKA	3,283	2,000	3,958.98	2,595.61	3,663.74	2,478.22
217925	LQJT	St. s.	OPEQUAN	3,545	2,179	3,958.98	2,595.61	3,663.74	2,478.22
219009	LTDP	St. s.	Ophis	4,753	3,533	5,665.00	4,081.00	5,123.00	3,957.00
218874	LSRK	St. s.	ORANI	6,040	4,506	6,577.00	4,948.00	6,099.00	4,602.00
218873	LSRJ	St. s.	ORCUS	4,954	3,074	5,667.00	4,227.00	5,270.00	4,013.00
215742	LJDW	Ga. s.	Oregon	1,616	1,224	1,085.00	535.00		
155408	KQSC	St. s.	OREGONIAN	5,390	3,393	5,959.00	4,203.00		
219167	LTMP	St. s.	ORIENT	4,994	3,068	5,919.00	3,876.00		
218388	LRSK	St. s.	ORINOCO	4,994	3,059	5,455.00	3,902.00		
216294	LKJM	St. s.	ORIZABA	7,581	4,248	9,167.35	6,009.85		

LIST OF VESSELS OF THE UNITED STATES MEASURED UNDER PANAMA AND SUEZ CANAL RATES—Continued.
STEAM AND MOTOR VESSELS—Continued.

Official No.	Signal letters.	Rig.	Name of vessel.	United States certificate.		Panama Canal certificate.		Suez Canal certificate.	
				Gross tonnage.	Net tonnage.	Gross tonnage.	Net tonnage.	Gross tonnage.	Net tonnage.
217931	LQTS	St. s.	ORLEANS	6,629	4,122	7,330.00	5,233.00	6,761.73	4,899.73
215702	LJCS	Ga. s.	ORMDALE	2,063	1,434	2,373.00	1,612.00	2,135.00	1,862.00
219880	LWGM	St. s.	ORONOKE	3,545	2,174	3,953.87	2,601.86	3,663.74	2,478.22
218085	LRFY	St. s.	OSAGUMBEK	6,034	4,483	6,572.00	4,940.00	6,568.00	5,063.00
217515	LRFQ	St. s.	OSAWATOMIE	6,720	3,859	6,730.96	4,895.47	6,318.14	4,736.36
217626	LQBT	St. s.	OSCODA	5,780	3,540	6,727.24	4,877.54	6,311.42	4,726.60
219683	LYMR	St. s.	OSGA	4,846	3,003	5,659.00	4,056.00	5,282.00	3,980.00
216155	LKMH	St. s.	OSHING	5,577	4,149	6,259.98	4,468.90
218399	LRSO	St. s.	OSHING	4,801	2,968	5,685.00	4,122.00	5,284.00	4,030.00
219814	LWDP	St. s.	OTHO	4,830	2,978	5,659.00	4,034.00	5,282.00	3,986.00
215813	LJEB	St. s.	OTREGO	4,638	2,595	4,873.94	2,951.60	4,921.44	3,277.82
216187	LKMN	St. s.	OVERBROOK	5,724	3,507	6,243.27	4,054.15
155183	LFTN	St. s.	OWEGO	3,069	1,877	3,215.00	2,033.00
212974	LQPF	St. s.	OWERA	426	187	410.95	207.86
217839	LQFF	St. s.	OZETTE	6,078	4,490	6,586.00	4,992.00
220448	MBGO	St. s.	PACHTO	5,527	3,965	6,575.99	4,851.69	6,126.11	4,653.58
213769	LQFS	St. s.	PACHTO	6,034	4,380	6,479.00	4,709.00
219636	LWIP	St. s.	PADMSAY	4,838	2,977	5,659.00	4,033.00	5,261.00	3,985.00
220719	MBRF	St. s.	PAGASSET	5,527	3,965	6,575.93	4,851.69	6,126.11	4,653.58
219202	LTPH	St. s.	PALMADRE	4,844	2,937	5,191.00	3,454.48	5,135.59	3,823.96
220115	LWQF	St. s.	PALLAS	4,839	2,978	5,659.00	4,174.00	5,262.00	5,262.00
220566	MBJV	St. s.	PALO ALTO	6,144	3,696	6,453.15	4,584.27
90435	KNTV	St. s.	PANAMA	5,638	3,476	5,865.83	4,231.56
211629	LDGF	St. s.	PANAMAN	6,499	4,032	7,098.00	5,029.00
221930	MDKQ	St. s.	PAN AMERICA	13,712	8,054	15,557.37	8,054.00	14,929.59	10,489.08
217251	LNVJ	St. s.	PANOLA	3,545	2,179	3,958.98	2,595.61	3,663.74	2,478.22
220254	LWTH	St. s.	PANSA	4,839	2,977	5,659.00	4,034.00	5,262.00	3,987.00
214668	LQFS	St. s.	PANUCCO	3,570	2,151	4,226.00	2,848.00
218822	LSQC	St. s.	PARKVILLE	3,545	2,174	3,958.08	2,581.56	3,663.74	2,478.22
216303	LKJS	St. s.	PASADENA	6,002	4,494	6,329.00	4,519.00
217926	LQTK	St. s.	PASSAIC BRIDGE	3,283	2,000	3,958.98	2,595.61	3,663.74	2,478.22
219903	LWHR	St. s.	PATRICK HENRY	7,586	4,908	8,987.01	6,612.00	8,499.95	6,301.00
215628	LHSJ	St. s.	Paul Luckenbach	6,606	4,125	9,027.00	6,539.00
221455	MOFW	St. s.	PAUL SHOUP	6,816	4,245	7,333.00	5,119.00
214449	LQJM	St. s.	PAULSBORO	6,698	4,171	7,081.07	4,858.32
219551	LYMR	St. s.	PAWLKT	6,076	3,729	6,194.87	4,527.54
218457	LRVN	St. s.	PAWTUCKET	3,283	1,996	3,959.00	2,582.00	3,663.74	2,478.22
220852	MBWV	St. s.	PEACOCK	741	23	771.00	233.00
214490	LQKD	St. s.	PEARL SHELL	5,614	3,420	6,177.00	4,403.00
219237	LQVQ	St. s.	PEEKSKILL	5,590	3,450	6,565.51	4,785.04	6,109.69	4,500.52
214597	LQNG	Ga. s.	PENNANT	3,253	2,029	3,382.45	2,323.12
216286	LHMF	St. s.	PENNSYLVANIA	6,696	5,048	6,822.01	5,080.00
222747	MDWS	St. s.	Pennsylvania Sun	8,862	5,635	9,325.00	6,393.00
211297	LDHH	St. s.	PENNSYLVANIAN	6,499	4,032	7,107.00	4,916.00
221030	MOKG	St. s.	Peralta	6,149	3,701	6,451.02	4,587.11
220276	LWVG	St. s.	PETER KERR	6,000	4,157	7,704.00	5,707.00
210818	LORN	St. s.	PETER H. CROWELL	3,101	2,423	3,351.00	2,318.00
220607	MBLD	St. s.	PHILIP PUBLICKER	2,397	1,439	2,509.43	1,540.09
219824	LMRB	St. s.	PHOENIX	5,731	3,511	6,248.81	4,041.00
217241	LNTS	St. s.	PHOENIX BRIDGE	8,283	2,000	3,958.98	2,595.61	3,663.74	2,478.22
212918	LFDQ	St. s.	PIONEER	5,075	3,026	5,316.13	3,679.99
218409	LRTE	St. s.	PIFESTONE COUNTY	5,102	3,126	6,106.52	4,355.37
219766	LWBR	St. s.	PITTSBURGH BRIDGE	3,545	2,174	3,958.87	2,581.56	3,663.74	2,478.22
219584	LVNE	St. s.	FLOW CITY	3,283	1,996	3,958.87	2,581.56	3,663.74	2,478.22
218570	LFFM	St. s.	FLYMOUTH	5,266	3,354	6,629.04	3,605.12
216118	LJWE	St. s.	POINT ABENA	2,117	1,285	2,373.00	1,605.00
216636	LMGW	St. s.	POINT ADENA	2,470	1,664	2,895.00	1,982.00
216535	LMBW	St. s.	POINT LOROS	2,670	1,664	2,895.00	1,987.00
216021	LJBB	St. s.	POINT LOMA	2,119	1,289	2,330.00	1,441.00
212915	LPDH	St. s.	POLARBE	4,046	2,389	4,246.47	3,041.60
217263	LPOB	St. s.	POLAR BEAR	4,297	2,623	4,398.82	2,993.74	4,354.65	3,179.98
216580	LMOB	St. s.	POLAR SEA	4,111	2,500	4,336.19	2,961.77	4,292.03	3,127.27
217407	LPHQ	St. s.	POLAR STAR	4,287	2,623	4,398.82	3,013.10	4,354.65	3,179.98
218068	LRDN	St. s.	POLYBIUS	7,041	5,359	7,486.00	5,720.00	7,485.00	6,112.00
220834	MBOD	St. s.	POMONA	7,583	4,819	8,300.00	6,026.00	7,656.23	5,672.65
218450	LRVQ	St. s.	PONTIA	3,283	1,996	3,958.87	2,581.56	3,663.74	2,478.22
219119	LYVE	St. s.	PORTSMOUTH	5,881	4,544	6,132.87	4,731.89
217910	LQST	St. s.	POUGHKEEPSIE	5,588	3,466	6,565.51	4,781.80	6,109.69	4,500.52
221203	MORK	St. s.	PRESIDENT ADAMS	10,558	6,200	12,057.25	8,457.00	11,191.00	8,186.00
215457	LHQV	St. s.	PRESIDENT FILLMORE	9,699	5,641	11,772.66	7,678.78	11,150.78
221426	MCWJ	St. s.	PRESIDENT GARFIELD	10,558	6,200	12,067.00	8,509.00
221633	MDFK	St. s.	PRESIDENT GRANT	14,119	8,405	15,234.00	10,430.00
221844	MDJB	St. s.	PRESIDENT HARDING	14,187	8,345	15,299.00	10,531.00

† Concrete.

LIST OF VESSELS OF THE UNITED STATES MEASURED UNDER PANAMA AND SUEZ CANAL RULES—Continued.

STEAM AND MOTOR VESSELS—Continued.

Official No.	Signal letters.	Rig.	Name of vessel.	United States certificate.		Panama Canal certificate.		Suez Canal certificate.	
				Gross tonnage.	Net tonnage.	Gross tonnage.	Net tonnage.	Gross tonnage.	Net tonnage.
220952	MOGR	St. s.	PRESIDENT HARRISON.	10,533	6,195	12,031.00	8,495.00		
220958	MOBG	St. s.	PRESIDENT HAYES.	10,533	6,195	12,023.31	8,448.00		
221042	MOKS	St. s.	PRESIDENT JEFFERSON.	14,174	8,448	15,295.79	10,522.00	14,619.00	10,297.00
221645	MDFV	St. s.	PRESIDENT LINCOLN.	14,187	8,359	15,296.00	14,187.00		
221727	MDGF	St. s.	PRESIDENT MADISON.	14,187	8,341	15,299.00	10,522.00		
223325	LWVT	St. s.	PRESIDENT MONROE.	10,533	6,195	12,023.31	8,495.00		
223937	MOHW	St. s.	PRESIDENT PIERCE.	14,123	8,393	15,233.76	10,471.00	14,605.98	10,067.98
221054	MOKW	St. s.	PRESIDENT POLK.	10,513	6,190	12,031.00	8,443.00		
221901	MDJW	St. s.	PRESIDENT ROOSEVELT.	14,187	8,345	15,299.00	10,521.00		
220709	MBRD	St. s.	PRESIDENT VAN BUREN.	10,533	6,195	12,023.31	8,442.00		
221374	MOVN	St. s.	PRESIDENT WILSON.	14,127	8,319	15,286.00	10,493.00		
223641	MFKN	St. s.	FRISCILLA.	6,648	4,180	6,988.84	4,988.08		
217591	LPVW	St. s.	FRUSA.	5,113	3,102	6,105.52	4,358.37		
217015	LNFQ	St. s.	FOOT SOUND.	4,838	3,630	5,261.00	3,858.48		
218795	LSNV	St. s.	FUNAM.	3,545	2,174	3,958.87	2,581.56		
216524	LVKT	St. s.	QUAKER CITY.	5,590	3,453	6,130.60	4,380.00	3,668.74	2,478.22
126076	JWRL	St. s.	Quantico.	2,461	1,361	2,504.66	1,471.69		
220250	LWTF	St. s.	QUILLWAKE.	6,034	4,445	6,582.00	4,582.00	6,105.98	4,573.55
222706	MDWB	St. s.	QUINCY.	4,236	3,193	4,401.42	3,239.18		
217144	LNMR	St. s.	QUSTCONG.	6,144	3,072	6,129.65	4,266.00	5,652.15	4,139.99
218370	LRSD	St. s.	QUITAOAS.	4,767	2,950	6,621.00	4,115.00	5,294.00	4,030.00
221897	MDJV	St. s.	R. D. LEONARD.	1,778	1,082	1,935.00	1,270.00		
221169	MCQN	St. s.	R. J. HANNA.	7,095	4,388	7,639.00	5,206.00		
216293	LKJN	St. s.	RADNOR.	7,699	5,598	7,993.00	5,871.00		
215818	LHSG	St. s.	RAJAH.	2,264	1,350	2,389.00	1,650.00		
221062	MOLD	St. s.	REDBIRD.	3,285	1,965	3,965.00	2,573.00		
221063	MOLF	St. s.	REDMAN.	3,285	1,965	3,967.00	2,530.00		
214849	LGTR	St. s.	Redwood.	1,793	1,045	1,868.24	1,720.02		
203988	KWBH	St. s.	RELIEF.	828	563	910.00	327.00		
218189	LRBJ	St. s.	REMUS.	4,744	2,931	5,688.00	4,226.00		
214028	LFQT	St. s.	REPUBLIC.	4,159	2,609	4,393.00	3,006.00		
219036	LVRG	St. s.	REPUBLIC.	5,056	3,700	5,590.48	3,633.00	5,444.70	4,123.00
211443	LDCJ	St. s.	RICHMOND.	6,444	3,962	6,706.00	4,640.00	6,655.50	4,781.26
219702	LVTM	St. s.	RIPON.	2,689	1,667	2,968.42	2,019.84	2,801.12	1,680.81
219555	LVNS	St. s.	RIVERSIDE BRIDGE.	3,545	2,174	3,958.87	2,581.56	3,633.74	2,478.22
216355	LKRV	St. s.	ROBERT JOHNSON.	2,010	1,227	2,291.00	1,531.00		
221663	MDFT	St. s.	ROBERT E. HOPKINS.	6,624	4,117	7,338.00	5,244.00		
219776	LWCG	St. s.	ROBERT LUCKENBACH.	6,461	3,996	8,095.00	6,375.00	8,183.38	6,146.50
219473	LWCG	St. s.	ROBIN ADAIR.	6,895	4,267	7,470.00	5,529.00	7,019.00	5,354.00
219569	LVND	St. s.	ROBIN GOODFELLOW.	6,885	4,260	7,478.00	5,536.00	7,021.00	5,367.00
219511	LVBK	St. s.	ROBIN GRAY.	6,896	4,267	7,472.00	5,542.00	7,021.00	5,356.00
219436	LVFR	St. s.	ROBIN HOOD.	5,887	4,263	7,473.00	5,533.00	7,022.00	5,357.00
220133	LWQR	St. s.	ROCHESTER.	5,836	4,221	7,620.02	5,314.70	7,257.09	5,252.90
217065	LWHM	Ga. y	Rocknante.	404	289	415.00	308.00	416.00	355.00
218966	LSRF	St. s.	ROCKAWAY PARK.	4,753	2,925	5,191.79	3,454.48	5,185.59	3,623.95
218427	LRTN	St. s.	ROCK ISLAND.	2,966	1,780	3,146.08	1,909.60		
220790	MTRT	St. s.	ROMAGNE.	2,283	1,429	2,651.00	1,619.00		
218003	LRBS	St. s.	ROMULUS.	5,104	3,748	5,102.65	3,542.00	5,441.70	4,125.00
211634	LDGK	St. s.	Rosalie Mahony.	953	527	1,493.00	980.00		
220444	MBFV	St. s.	ROTARIAN.	4,747	2,925	5,660.00	4,050.00	5,262.00	3,899.00
214531	LGNF	St. s.	ROYAL ARROW.	7,794	4,800	9,699.00	6,895.00		
219044	LVRH	St. s.	RUSHVILLE.	2,559	1,586			2,635.73	1,565.61
220966	MOHT	St. s.	RUTH ALEXANDER.	8,126	4,988	9,287.00	6,302.00	8,703.98	6,242.12
218630	LSFJ	St. s.	S. B. HUNT.	6,840	4,268	7,652.00	5,622.00		
216019	LRFV	St. s.	S. M. Spaulding.	7,175	4,361	7,321.00	5,111.00		
215006	LHBQ	St. s.	S. V. HARKNESS.	6,899	5,293	7,220.00	4,193.00		
220641	MOOK	St. s.	S. O. T. DODD.	7,064	4,374	7,481.00	4,975.00	7,642.79	5,537.77
216033	LJSD	St. s.	SABINE SUN.	6,728	4,083	7,621.00	5,277.00		
218180	LRJN	St. s.	SABOTAWAN.	4,834	3,045	5,666.71	4,064.47		
217459	LPKQ	St. s.	SAGADAHOC.	4,967	2,944	6,129.65	4,269.00	5,279.42	3,825.26
217328	LPDF	St. s.	SAGARAPPA.	4,965	2,952	6,129.65	4,269.00		
217355	LPFR	St. s.	SAG CITY.	5,785	3,445	6,129.65	4,269.00		
217693	LQFV	St. s.	SAGO.	5,106	3,097	6,105.82	4,354.37		
215039	LJPF	St. s.	SACRAMENTO.	4,856	3,595	5,863.64	3,898.11		
218594	LMDV	St. s.	SAGADAHOC.	6,223	3,849	7,340.00	5,342.00	6,921.00	5,186.66
217619	LQBK	St. s.	SAGADAHOC.	5,113	3,101	6,105.82	4,355.37		
216845	LRSD	St. s.	SAG HARBOR.	2,481	1,417	2,564.00	1,701.00		
217601	LPQT	St. s.	SAGUACHE.	5,021	3,040	6,105.82	4,264.70		
217692	LQFT	St. s.	SAHAL.	5,493	3,427	6,105.82	4,046.00		
219667	LVNB	St. s.	St. ANTHONY.	4,839	2,964	6,689.00	4,355.37	5,262.00	3,968.00
218242	LRMK	St. s.	St. AUGUSTINE.	3,283	2,000	3,858.98	2,598.61	3,663.74	2,478.22
218235	LRMB	St. s.	St. JOHNS COUNTY.	3,266	1,963	3,958.98	2,598.61	3,663.74	2,478.22
219991	LWME	St. s.	SALAAM.	5,990	3,709	6,539.11	4,712.00		
220256	LWTK	St. s.	SALINA.	7,311	4,555			7,401.03	5,364.66
218349	LRQD	St. s.	SALVATION LASS.	4,985	3,057	6,105.82	4,355.00		

LIST OF VESSELS OF THE UNITED STATES MEASURED UNDER PANAMA AND SUEZ CANAL RULES—Continued.

STEAM AND MOTOR VESSELS—Continued.

Official No.	Signal letters.	Rig.	Name of vessel.	United States certificate.		Panama Canal certificate.		Suez Canal certificate.	
				Gross tonnage.	Net tonnage.	Gross tonnage.	Net tonnage.	Gross tonnage.	Net tonnage.
216718	LMIT	St. s.	SAMOA	1,997	1,172	2,169.00	1,340.00		
220666	MOGV	St. s.	SAMUEL L. FULLER	7,032	5,072	7,825.03	5,512.00	7,065.00	5,619.00
221721	MDGT	St. s.	SAMUEL Q. BROWN	6,624	4,117	7,333.00	5,246.00		
212786	LDRV	St. s.	SAN FRANCISCO	5,102	3,104	6,220.00	4,432.00		
217885	LQBV	St. s.	BANGAMON	5,083	3,113	6,106.52	4,355.37		
118563	JWHL	St. s.	San Jacn	2,152	1,308	2,579.00	1,563.00		
220201	LWSD	St. s.	San Pascual	6,486	4,082	6,630.00	4,583.00		
216512	LMBH	St. s.	SAN PEDRO	2,335	1,360	2,895.00	1,982.00		
216680	LFMQ	St. s.	SANTA ANA	4,869	2,892	5,776.00	4,081.00		
213845	LFRN	St. s.	SANTA BARBARA	6,197	3,742	6,789.00	4,746.00		
211722	LDDW	St. s.	SANTA CECILIA	6,263	3,725	6,745.00	4,582.00		
211430	LDCQ	St. s.	SANTA CLARA	6,262	3,738	6,760.00	4,950.00		
210888	LCSM	St. s.	SANTA CRUZ	4,826	2,984	5,427.07	3,750.65		
218128	LRGV	St. s.	SANTA ELISA	5,004	3,021	5,957.00	4,325.00		
220573	MBKO	St. s.	SANTA EULALIA	2,647	1,542	2,823.00	1,730.00	2,635.73	1,565.61
205066	KWPF	St. s.	SANTA INER	1,742	982	1,826.09	1,052.25		
220419	MBFO	St. s.	SANTA ISABEL	2,647	1,542	2,823.00	1,740.00	2,635.73	1,565.61
216215	LJMQ	St. s.	SANTA LUISA	4,847	2,889	5,694.46	3,975.38		
217933	LQTW	St. s.	SANTA MALTA	6,270	3,840	6,766.00	4,809.00		
216433	LKVI	St. s.	SANTA OLIVIA	6,239	3,911	6,779.00	4,921.00		
214801	LQVF	St. s.	SANTA PAULA	6,275	3,833	6,756.00	4,776.00		
214725	LGRB	St. s.	SANTA ROSA	6,415	3,918	6,784.00	4,780.00		
212569	LDPN	St. s.	SANTA ROSALIA	5,482	3,440	5,900.00	4,443.00		
216880	LKBR	St. s.	SANTA TECLA	2,492	1,483	2,832.00	1,506.00		
216969	LNBP	St. s.	SANTA TERESA	4,858	2,888	5,726.00	4,065.00		
220624	MBLQ	St. s.	SANTA VERONICA	2,647	1,542	2,123.00	1,740.00	2,635.73	1,565.61
216009	LJRN	St. s.	SANTOFE	7,117	4,498	7,808.00	5,139.00		
116662	KNRW	St. s.	SANTURCE	1,836	1,122	2,024.74	1,414.05		
217546	LPTB	St. s.	SAPIERO	5,106	3,097	6,106.52	4,355.37		
217887	LQBN	St. s.	SAROOKIE	5,115	3,103	6,106.52	4,355.00		
218089	LRFM	St. s.	SATANTA	4,994	3,021	6,106.52	4,355.37		
212922	LFBV	St. s.	SATSUMA	5,287	3,284	5,370.00	3,810.00	5,339.70	3,980.46
217780	LQHR	St. s.	SAVOON	5,106	3,097	6,106.52	4,393.00		
217731	LQHS	St. s.	SAUGERTIES	5,101	3,093	6,106.52	4,355.37		
217938	LQVF	St. s.	SAUGUS	4,985	3,048	6,106.52	4,355.37		
218283	LRNW	St. s.	SCANTIO	5,106	3,097	6,106.52	4,355.00		
217896	LQRW	St. s.	SCHENECTADY	5,114	3,102	6,106.52	4,355.00		
217800	LQMN	St. s.	SCHODACK	5,041	3,116	6,106.00	4,385.00		
217799	LQMK	St. s.	SCHOHARIE	4,971	3,070	6,106.52	4,355.00		
218002	LRBO	St. s.	SCHOODIC	4,930	2,980	6,149.00	4,287.00		
218200	LRKB	St. s.	SCHROON	5,114	3,102	6,106.52	4,355.00		
219757	IWBK	St. s.	SCHUYLKILL BRIDGE	3,283	2,000	3,953.87	2,581.56	3,663.74	2,478.22
219222	ITQP	St. s.	SCOTTSDURGH	7,771	4,829	8,696.00	6,316.00	8,083.31	5,913.26
218733	LSKQ	St. s.	SEATTLE SPIRIT	5,627	3,493	6,993.00	4,904.00	6,099.00	4,551.00
218088	LRFK	St. s.	SEEKONK	4,998	3,114	6,183.00	4,417.00		
221193	MORF	St. s.	SELMA CITY	5,686	3,450	7,611.00	5,450.00		
216796	LQHD	St. s.	SEVERANCE	4,993	3,658	5,987.48	3,725.66		
216101	LJWB	St. s.	SEWALLS POINT	6,431	3,373	6,738.54	3,720.46		
218617	LSDR	St. s.	SHARON	4,936	3,457	5,114.26	3,424.00		
218523	LSQG	St. s.	SHICKSHINY	5,103	3,127	6,106.52	4,355.00		
217539	LPHQ	St. s.	SHOOTERS ISLAND	4,755	2,901	5,189.69	3,727.58	5,154.77	3,842.18
218241	LRMJ	St. s.	SHORTVILLE	3,577	2,201	3,968.98	2,628.00	3,663.74	2,478.22
216788	LMFP	St. s.	SHELVEPORT	6,522	4,099	7,411.00	6,109.00		
216682	LJVK	St. s.	SIBONEY	7,581	4,248	9,167.25	6,009.55		
216996	KQHP	St. s.	SIERRA	5,125	3,750	6,438.00	4,142.00		
218972	LQBV	St. s.	SILBERT	5,757	3,660	6,907.06	4,035.00	6,212.87	4,581.68
217911	LQBV	St. s.	SILVERBROOK	5,574	3,530	6,207.00	4,035.00		
218752	LFQM	St. s.	SILVER BELL	5,805	3,430	6,213.00	4,343.00		
220295	LQVJ	St. s.	SINGA WA	6,062	3,757	6,568.00	4,819.00	6,108.77	4,532.70
218077	LWHN	St. s.	SINGAWA	4,969	3,037	6,130.60	4,360.00		
218700	LVTJ	St. s.	SIoux CRT.	2,689	1,667	2,968.42	2,019.84	2,801.12	1,880.81
218249	LTRP	St. s.	SIoux FALLS	2,806	1,612	2,968.42	2,019.84	2,801.12	1,880.81
210872	LQSK	St. s.	Sikkyou	884	523	1,145.17	534.51		
205052	KWNM	St. s.	SKAGWAY	1,838	955	3,490.00	2,404.00		
221132	MOPB	St. s.	SOLANA	6,702	4,203	7,090.00	5,025.00		
212835	LFBQ	St. s.	SOMERSET	4,737	2,957	5,079.81	3,124.39	5,256.67	3,281.67
217264	LNWF	St. s.	SOUTH POLE	4,116	2,492	4,843.32	2,937.09	4,299.15	3,134.03
221574	MDCL	St. s.	SOUTHERN CROSS	13,788	7,977	15,645.00	10,822.00		
219173	LTMB	St. s.	Southlands	2,637	1,619	2,871.64	1,772.19	2,719.15	1,625.12
219657	LYBB	St. s.	SOUTHSIDE	2,806	1,612	2,806.00	1,612.00	2,806.00	1,612.00
220177	LWQK	St. s.	SPRINGFIELD	5,641	3,504	6,576.00	4,971.00	6,139.11	4,658.58
213154	LFJB	St. s.	STANDARD	9,724	6,138	12,171.00	8,782.00		
214196	LGOR	St. s.	STANDARD ARROW	7,794	4,800	9,698.00	6,783.00		

† Concrete.

LIST OF VESSELS OF THE UNITED STATES MEASURED UNDER PANAMA AND SUEZ CANAL RULES—Continued.

STEAM AND MOTOR VESSELS—Continued.

Official No.	Signal letters.	Rig.	Name of vessel.	United States certificate.		Panama Canal certificate.		Suez Canal certificate.	
				Gross tonnage.	Net tonnage.	Gross tonnage.	Net tonnage.	Gross tonnage.	Net tonnage.
218768	LSMP	St. s.	STANLEY	6,463	4,712	6,933.00	5,187.00	6,467.00	4,918.00
218293	LHVK	St. s.	STANLEY DOLLAR	5,929	3,742	6,596.00	4,704.00	6,457.00	4,803.00
217921	LQTG	St. s.	STEADFAST	7,588	4,854	6,963.00	6,187.00	7,653.01	5,523.99
219514	LVKF	St. s.	STEEL AGE	6,187	3,821	7,830.00	5,245.00	6,781.73	4,869.72
220495	MBHG	St. s.	STEEL ENGINEER	5,686	3,450	7,611.00	5,450.00	7,023.11	5,196.43
220553	MBJN	St. s.	STEEL EXPORTER	5,686	3,450	7,611.00	5,450.00	7,023.11	5,196.43
220776	MBTO	St. s.	STEEL INVENTOR	5,686	3,450	7,611.00	5,450.00	7,023.11	5,196.43
219613	LWKO	St. s.	STEELMAKER	6,187	3,821	7,830.00	5,245.00	7,023.11	5,196.43
220179	LWRK	St. s.	STEEL MARINER	5,686	3,450	7,611.00	5,450.00	7,023.11	5,196.43
221937	MDJO	St. s.	STEEL NAVIGATOR	5,718	3,471	7,611.00	5,450.00	7,124.30	5,220.08
222637	MDTO	St. s.	STRELORE	5,718	3,471	7,611.00	5,450.00	7,124.30	5,220.08
220852	MBPD	St. s.	STEEL RANGER	5,686	3,450	7,611.00	5,450.00	7,023.11	5,196.43
221785	MDHK	St. s.	STEEL SCIENTIST	5,718	3,471	7,611.00	5,450.00	7,124.30	5,220.08
221707	MDGQ	St. s.	STEEL SEAFARER	5,718	3,471	7,611.00	5,450.00	7,124.30	5,220.08
220180	LWRM	St. s.	STEEL TRADER	5,686	3,450	7,611.00	5,450.00	7,023.11	5,196.43
222539	MDTF	St. s.	STEEL TRAVELER	7,056	4,381	7,698.36	5,509.43	7,698.36	5,196.43
219662	LVEH	St. s.	STEEL VOYAGER	6,187	3,821	7,285.00	5,256.00	6,781.73	4,899.72
220880	MBDF	St. s.	STEEL WORKER	5,686	3,450	7,611.00	5,497.00	7,023.11	5,196.43
213470	LFDQ	St. s.	STEPHEN R. JONES	4,387	3,112	4,627.00	3,277.00	7,023.11	5,196.43
220692	MBQN	St. s.	STOCKTON	7,294	4,532	7,698.36	5,509.43	7,401.65	5,360.08
220777	MBTD	St. s.	STORM KING	5,673	3,484	6,579.26	4,825.84	6,122.73	4,612.91
221227	MCSE	St. s.	STUART DOLLAR	7,038	4,355	7,584.00	6,538.00	7,401.65	5,360.08
220010	LWMT	St. s.	SUBOATCO	3,285	1,997	3,984.00	2,612.00	3,663.74	2,478.22
219776	LWHD	St. s.	SUCARSECO	3,545	2,174	3,958.87	2,601.86	3,663.74	2,478.22
214190	LGCQ	St. s.	SUCROSA	5,532	3,434	6,157.19	4,377.25	6,663.74	4,899.72
221125	MOFF	St. s.	SUCUBACO	3,285	1,997	3,984.00	2,612.00	3,663.74	2,478.22
220628	MBLS	St. s.	SUDAWSONCO	3,285	1,997	3,984.00	2,612.00	3,663.74	2,478.22
215991	LQVY	St. s.	SUDBURY	3,480	2,784	5,571.00	4,033.00	6,663.74	4,899.72
220559	MBJQ	St. s.	SUDOFFCO	3,285	1,997	3,984.00	2,612.00	3,663.74	2,478.22
220609	MBLQ	St. s.	SUDURCO	3,545	2,174	3,984.00	2,636.00	3,663.74	2,478.22
220011	LWMV	St. s.	SUEDCO	3,545	2,174	3,984.00	2,612.00	3,663.74	2,478.22
220247	LWTD	St. s.	SUELCO	3,285	1,997	3,984.00	2,612.00	3,663.74	2,478.22
209076	LQDQ	St. s.	SUFFOLK	4,718	2,868	4,813.95	3,291.41	6,663.74	4,899.72
220888	MODP	St. s.	SUGILLENCO	3,285	1,997	3,984.00	2,612.00	3,663.74	2,478.22
220245	LWST	St. s.	SUHOLCO	3,545	2,174	3,958.87	2,601.86	3,663.74	2,478.22
220863	MCBL	St. s.	SUJAMECO	3,545	2,174	3,958.87	2,601.86	3,663.74	2,478.22
220993	MCJH	St. s.	SUJERSKYCO	3,285	1,997	3,984.00	2,612.00	3,663.74	2,478.22
220627	MBLT	St. s.	SULANERCO	3,545	2,174	3,958.87	2,601.86	3,663.74	2,478.22
110332	KIFV	St. y.	SULTANA	400	212	411.00	214.00	411.00	214.00
220532	MBJO	St. s.	SUMANCO	3,285	1,997	3,984.00	2,612.00	3,663.74	2,478.22
219711	LVTY	St. s.	SUMMERLEAF	6,141	3,796	6,647.36	4,808.00	6,166.63	4,498.70
203923	KVWH	St. s.	SUN	4,662	2,926	5,021.00	3,324.00	6,663.74	4,899.72
218961	LTHJ	St. s.	SUNBAM	6,664	4,148	7,709.00	6,481.00	7,709.00	6,481.00
219323	LVBO	St. s.	SUNDANCE	6,183	3,181	6,180.60	4,390.00	6,663.74	4,899.72
220012	LWNB	St. s.	SUNELSECO	3,545	2,174	3,958.87	2,601.86	3,663.74	2,478.22
220994	MOJK	St. s.	SUNEWARCO	3,545	2,174	3,958.87	2,601.86	3,663.74	2,478.22
220402	MBDS	St. s.	SUNEWARCO	3,545	2,174	3,958.87	2,601.86	3,663.74	2,478.22
214557	LQMK	St. s.	SUNLITE	1,976	1,601	2,064.24	1,573.03	2,064.24	1,573.03
214489	LQJF	St. s.	SUNOIL	7,157	5,217	7,439.00	6,209.00	7,439.00	6,209.00
221024	MOKD	St. s.	SUNOVENTCO	3,285	1,997	3,984.00	2,612.00	3,663.74	2,478.22
220248	LWTO	St. s.	SUPORTCO	3,285	1,997	3,984.00	2,612.00	3,663.74	2,478.22
220403	MBDT	St. s.	SURALCO	3,285	1,997	3,984.00	2,612.00	3,663.74	2,478.22
220694	MBQR	St. s.	SUREMICO	3,545	2,174	3,958.87	2,601.86	3,663.74	2,478.22
220683	MBQP	St. s.	SURICCO	3,285	1,997	3,984.00	2,612.00	3,663.74	2,478.22
220560	MBJR	St. s.	SURICO	3,545	2,174	3,958.87	2,601.86	3,663.74	2,478.22
212935	LFDN	St. s.	SURUGA	4,090	2,714	5,177.00	3,577.00	6,663.74	4,899.72
220635	MBNG	St. s.	SUSOLANCO	3,545	2,174	3,958.87	2,601.86	3,663.74	2,478.22
220561	MBJS	St. s.	SUSERRICO	3,285	1,997	3,984.00	2,612.00	3,663.74	2,478.22
221066	MOJG	St. s.	SUSPARECO	3,545	2,174	3,958.87	2,601.86	3,663.74	2,478.22
219189	LWNS	St. s.	SUSQUEHANNA	9,959	7,753	11,064.45	7,825.78	10,618.45	7,492.32
220531	MBHW	St. s.	SUTERANCO	3,285	1,997	3,984.00	2,612.00	3,663.74	2,478.22
216043	LJBN	St. s.	SUTHRLAND	4,855	3,595	5,263.18	3,800.55	6,663.74	4,899.72
220401	MBDR	St. s.	SUTORPCO	3,285	1,997	3,984.00	2,612.00	3,663.74	2,478.22
220240	LWVY	St. s.	SUTRANCO	3,285	1,997	3,984.00	2,612.00	3,663.74	2,478.22
220861	MCBJ	St. s.	SUWARDNCO	3,285	1,997	3,984.00	2,612.00	3,663.74	2,478.22
219496	LVID	St. s.	SUWIND	3,545	2,174	3,958.87	2,601.86	3,663.74	2,478.22
220862	MOBK	St. s.	SUWORDENCO	3,545	2,174	3,958.87	2,601.86	3,663.74	2,478.22
221041	MCKR	St. s.	SWIFTARROW	8,206	5,091	8,473.00	6,050.00	8,473.00	6,050.00
221134	MCPL	St. s.	SWIFTCOAST	8,206	5,091	8,473.00	6,050.00	8,473.00	6,050.00
221194	MCRG	St. s.	SWIFTEAGLE	8,206	5,091	8,473.00	6,050.00	8,473.00	6,050.00
221268	MCSY	St. s.	SWIFTLIGHT	8,206	5,091	8,473.00	6,050.00	8,473.00	6,050.00
221304	MCJT	St. s.	SWIFTWIND	8,206	5,091	8,473.00	6,050.00	8,473.00	6,050.00
220160	LWRQ	St. s.	SYDNEY M. HAUPTMAN	6,094	3,816	7,062.00	5,167.00	7,062.00	5,167.00
215840	LJKC	St. s.	SYLVAN ARROW	7,797	4,858	9,931.00	7,086.00	9,931.00	7,086.00

LIST OF VESSELS OF THE UNITED STATES MEASURED UNDER PANAMA AND SUEZ CANAL RULES—Continued.

STEAM AND MOTOR VESSELS—Continued.

Official No.	Signalletters.	Rig.	Name of vessel.	United States certificate.		Panama Canal certificate.		Suez Canal certificate.	
				Gross tonnage.	Net tonnage.	Gross tonnage.	Net tonnage.	Gross tonnage.	Net tonnage.
221618	MDFJ	St. s.	T. J. WILLIAMS	8,211	5,108	8,585.00	6,087.00		
218909	LSVG	St. s.	TAGUS	426	200	442.27	74.84		
111417	KRTO	St. s.	TAMES	2,939	2,164	3,177.01	2,335.23		
221648	MDFG	St. s.	TAMARA	11,170	8,153			11,641.83	8,902.04
219375	LVNK	St. s.	TAMPA	5,948	3,823	6,885.00	5,070.00		
145840	KPTD	St. s.	TAMPICO	2,261	1,684	2,316.78	1,605.84		
220114	LWQD	St. s.	TANANA	3,474	2,094			3,575.66	2,333.08
217450	LPMQ	St. s.	Tanks	2,568	1,525	2,618.00	1,732.00		
219497	LVXF	St. s.	TASHMOO	3,283	1,996	3,958.87	2,581.56	3,663.74	2,478.22
219498	LVJG	St. s.	TEKOA	3,278	1,992	3,958.87	2,581.56	3,663.74	2,478.22
220027	LWNI	St. s.	TEJON	7,044	4,349	7,484.00	5,217.00	7,134.48	5,111.34
219818	LVM	St. s.	TENAPLY	4,784	2,911	5,193.51	3,663.63	5,173.30	3,825.77
219265	LTRM	St. s.	TERRE HAUTE	5,670	3,424	6,016.02	4,569.00		
145944	KSBG	St. s.	TEXAN	5,522	5,456	9,154.00	6,903.00		
218924	LSWO	St. s.	TEXARKANA	6,498	3,387	6,527.98	4,690.00		
213878	LPSD	St. s.	TEXAS	6,678	5,045	8,322.01	5,080.00		
219718	LWVD	St. s.	THE ANGELES	5,481	3,420	6,478.00	4,685.00		
217611	LWV	St. s.	THE LAMBS	6,629	4,122	7,286.00	5,256.00	6,781.73	4,899.72
221040	MOKQ	St. s.	THOMAS H. WHEELER	7,053	4,352			7,696.51	5,505.98
221883	MDBJ	St. s.	THOMAS P. BEAL	5,818	3,642	7,047.00	5,100.00		
218248	LHKN	St. s.	TIGER	6,273	3,832	8,243.00	5,893.00	7,768.46	6,006.16
217174	LNQC	St. s.	TILLAMOOK	2,594	1,511	2,655.00	1,732.00		
219499	LWJH	St. s.	TOLEDO BRIDGE	3,545	2,174	3,958.87	2,581.56	3,663.74	2,478.22
217818	LQNJ	St. s.	TOLLARD	6,874	3,609			6,312.45	4,632.80
220383	MBON	St. s.	TOLORA	6,587	3,965	6,875.99	4,851.69	6,129.16	4,633.68
220628	MBLV	St. s.	TOMALVA	5,104	3,113	6,160.82	4,433.00	6,682.63	4,938.00
219600	LVJK	St. s.	TONA	3,278	1,992	3,958.87	2,581.56	3,663.74	2,478.22
219501	LVM	St. s.	TONNET	3,545	2,174	3,958.87	2,581.56	3,663.74	2,478.22
220421	MBFG	St. s.	TOFA TOFA	5,435	3,395				
211469	LDM	St. s.	TOPILA	6,125	3,146	5,436.78	3,691.00		
207270	LBR	St. s.	TRANSPORTATION	4,015	2,444	4,186.70	2,832.80		
219894	LVGO	St. s.	TRIMOUNTAIN	6,413	4,608	6,728.00	4,627.00	6,614.48	4,965.85
218311	LBPQ	St. s.	TRIP	5,703	3,513	6,599.00	4,770.00		
218036	LROM	St. s.	Trolliers	2,174	1,590	2,200.00	1,586.00		
218557	LSOB	St. s.	TUCKANUCK	6,001	4,482	6,541.00	4,898.00	6,064.12	4,597.51
219502	LVIN	St. s.	TULADI	3,283	2,000	3,958.87	2,581.56	3,663.74	2,478.22
218796	LSNW	St. s.	TULSA	5,083	3,113	6,106.00	4,355.00		
221262	MOBL	St. s.	TULSAGAS	7,245	4,398	7,817.00	5,049.00	7,713.38	5,487.72
220885	MODEK	St. s.	TUSCALOOSA CITY	6,686	3,450	7,611.00	5,450.00		
221543	MDBW	St. s.	TUSTEM	6,882	4,255	7,204.00	4,768.00	7,122.21	4,968.33
221127	MOPG	St. s.	TUXPANOL	7,245	4,398	7,862.00	5,049.00	7,713.38	5,487.72
219657	LWGH	St. s.	UNION LIBERTY	2,589	1,585			2,635.73	1,565.61
219617	LWDS	St. s.	UTACARBON	7,076	4,359	7,462.00	5,209.00	7,354.48	5,374.89
220761	MBSN	St. s.	VABA	5,030	3,105	6,160.82	4,433.00	3,682.00	4,068.00
222013	MDLW	St. s.	Vacuum	4,218	2,511	4,666.00	2,844.00		
220165	LWRF	St. s.	VACUUM	7,009	4,321	7,473.00	5,034.00	7,388.45	5,239.27
218886	LSTF	St. s.	VANADA	6,059	3,752	6,566.11	4,755.76	6,111.62	4,499.79
214325	LFSN	St. s.	VENEZUELA	5,641	3,443	6,033.00	4,353.00		
161828	KNRM	St. s.	Victoris	3,817	2,382	3,743.90	2,620.77		
217060	LNEF	St. s.	VICTORIOUS	7,597	4,753	8,328.00	6,036.00		
219503	LVJP	St. s.	VINCENNES BRIDGE	3,545	2,174	3,958.87	2,581.56	3,663.74	2,478.22
218850	LSQP	St. s.	VINCENT	6,210	3,657	7,285.00	5,268.00	6,751.78	4,899.72
219435	LVFQ	St. s.	VINITA	5,551	3,470	6,672.00	4,910.00		
215371	LHNP	St. s.	VIRGINIA	6,606	5,048	6,822.01	5,080.00		
219586	LVNT	St. s.	VIRGINIA BRIDGE	3,283	2,000	3,958.87	2,581.56	3,663.74	2,478.22
93369	KBJF	St. s.	VIRGINIAN	7,959	5,077	10,491.00	7,546.00		
225491	LKVV	St. s.	VITTORIO EMMANUELE III	4,855	3,601	5,390.67	3,810.63		
216782	LMND	St. s.	VOLUNTEER	7,717	5,791	8,214.00	6,217.00		
219034	LTFK	St. s.	W. B. STOREY	418	196	444.00	120.00		
215284	LHKR	St. s.	W. O. TEAGLE	9,551	5,920	10,991.00	7,986.00	10,880.27	8,447.96
219834	LWFK	St. s.	W. E. HUTTON	7,076	4,359	7,402.00	5,209.00	7,354.48	5,374.89
219600	LVPM	St. s.	W. F. BURDELL	7,044	4,351	7,431.00	5,093.00		
220861	MBWT	St. s.	W. J. HANNA	7,110	5,188	8,406.79	6,212.00		
210720	LCQJ	St. s.	W. L. CONNELLY	3,098	2,364	3,214.00	2,826.00		
216877	LMTG	St. s.	W. L. STEED	6,172	4,668	6,751.00	4,796.00		
218408	LMBG	St. s.	W. M. BURTON	7,094	4,476			7,336.22	5,665.12
216249	LKOB	St. s.	W. M. IRISH	7,123	4,496	7,387.00	5,443.00		
220653	MCGS	St. s.	W. B. MILLER	6,984	4,311	11,224.00	7,860.00	7,487.45	5,467.57
221884	MDJR	St. s.	W. S. REEVE	9,838	6,018	11,224.00	7,860.00	11,132.79	8,410.89
221360	MOYH	St. s.	W. W. MILLS	6,816	4,245	7,833.00	5,119.00		
218222	LREN	St. s.	WABAN	6,088	3,742			6,161.45	4,541.28
215554	LHFD	St. s.	WABASH	5,672	3,312	6,825.00	4,122.00		
218632	LSFM	St. s.	WACO	3,545	2,174	3,958.87	2,581.56	3,663.74	2,478.15
220378	MOBW	St. s.	WACOSTA	5,976	3,700	6,529.11	4,712.00	6,075.00	4,444.00
216783	LMNV	St. s.	Wakan	3,019	1,752	3,093.00	1,961.00		

LIST OF VESSELS OF THE UNITED STATES MEASURED UNDER PANAMA AND SUEZ CANAL RULES—Continued.

STEAM AND MOTOR VESSELS—Continued.

Official No.	Signal letters.	Rig.	Name of vessel.	United States certificate.		Panama Canal certificate.		Suez Canal certificate.	
				Gross tonnage.	Net tonnage.	Gross tonnage.	Net tonnage.	Gross tonnage.	Net tonnage.
217496	LPQN	St. s.	Wakiki	2,531	1,496	2,641.00	1,693.00		
218095	LRFP	St. s.	WALDEN	5,511	3,397	6,565.51	4,765.27	6,106.69	4,500.52
218460	LRV8	St. s.	WALKKILL	3,283	2,000	3,968.87	2,581.54	3,643.74	2,478.22
221063	MOLS	St. s.	WALTER JENNINGS	9,563	5,978	11,037.00	7,995.00	10,911.99	8,472.82
216218	LKPO	St. s.	WALTER A. LUCKENBACH	8,102	5,087	8,785.12	5,637.00		
215621	LHVQ	St. s.	WALTER D. MUNSON	3,703	2,238	4,705.00	3,245.86		
213479	LFMQ	St. s.	WALTER D. NOYES	4,387	3,114	4,690.83	3,040.71		
220986	MOHV	St. s.	WARWICK	4,469	2,628	4,613.70	2,935.00	4,599.69	3,311.97
219918	LWJD	St. s.	WATERBURY	5,510	3,387				
218436	LRTV	St. s.	WATERTOWN	6,408	4,621	6,706.00	4,786.00	6,614.48	4,965.84
217392	LPGT	St. s.	WATHENA	6,107	3,744	6,524.35	4,535.00		
217103	LNJW	St. s.	WATONWAN	5,467	3,308	6,524.35	4,721.00		
217545	LPSW	St. s.	WAUBESA	6,107	3,744	6,524.35	4,594.84		
217815	LQNG	St. s.	WAUCONDA	5,423	3,345	6,529.11	4,618.00		
218019	LRB8	St. s.	WAUKAU	6,126	3,796	6,529.11	4,658.00		
218004	LRBF	St. s.	WAUKOAN	6,209	3,836	7,284.70	5,250.00	6,751.73	4,899.72
218711	LSHW	St. s.	WAWALONA	6,076	3,729	6,611.00	4,793.00	5,101.78	4,547.55
219591	LVFF	St. s.	WAWATONA	2,689	1,667	2,968.42	2,019.84	3,301.12	1,880.81
218280	LRNS	St. s.	WAXAHACHIE	5,497	3,379	6,529.11	4,658.00		
217202	LNRQ	St. s.	Wavucan	2,571	1,572	2,677.00	1,756.00		
203928	KVWL	St. s.	Wellesley	770	432	784.00	471.00		
217217	LNBP	St. s.	WEST AFRICA	2,611	1,617	2,758.00	1,772.00		
218328	LRQP	St. s.	WEST ALCOZ	5,606	4,239	6,592.00	4,909.00	6,006.04	4,664.89
218415	LKTW	St. s.	WEST ALSEK	5,837	4,046	6,402.00	4,566.00		
216500	LMBO	St. s.	WEST APATM	5,373	4,132	6,256.84	4,451.62		
216012	LJRP	St. s.	WEST ARROW	5,802	4,229	6,631.87	5,007.87		
218033	LRCJ	St. s.	WEST ASHAWA	5,609	4,085			6,008.99	4,677.10
218223	LKPM	St. s.	WESTBORO	5,747	4,065	6,617.00	4,816.00		
218348	LKRQ	St. s.	WEST BRIDGE	5,799	4,099	6,615.93	4,852.82		
218806	LSPH	St. s.	WEST CACTUS	5,643	3,523	6,618.00	4,890.00	5,959.36	4,555.85
218973	LTBW	St. s.	WEST CADDOA	5,041	3,522			5,979.82	4,556.44
219627	LVQN	St. s.	WEST CADRON	5,724	3,564			5,978.34	4,555.04
219696	LWHK	St. s.	WEST CAHOKIA	5,645	3,503	6,622.00	4,882.00	5,978.34	4,555.04
217906	LQSR	St. s.	WEST CAJOOT	5,342	3,339	6,447.00	4,696.00		
219632	LWFH	St. s.	WEST CALERA	5,644	3,524	6,617.00	4,931.00		
218264	LRPH	St. s.	WEST CALUMB	5,946	3,744	6,476.00	4,651.00		
220001	LWBP	St. s.	WEST CAMAK	5,647	3,513	6,622.00	4,890.00	5,978.61	4,554.82
220385	MDDG	St. s.	WEST CAMARGO	5,881	3,659	6,624.00	4,910.00	5,978.28	4,534.86
219682	LV8Q	St. s.	WEST CAMPBAY	5,555	3,461	6,587.00	4,812.00	6,079.00	4,584.00
220634	MBNF	St. s.	WEST CANON	5,645	3,517	6,624.00	4,877.00	6,177.86	4,610.23
217238	LNTQ	St. s.	WEST CAPE	5,597	4,180	6,221.66	4,517.00		
220763	MBSQ	St. s.	WEST CARMONA	5,645	3,517			5,978.69	4,534.54
217373	LPQJ	St. s.	WEST CARNIFAX	5,627	3,461	6,564.00	4,896.00	6,114.87	4,575.90
217709	LQGP	St. s.	WEST CATANACE	5,524	3,455	6,567.00	4,917.00		
218322	LRPW	St. s.	WEST CAWTHON	5,534	4,096	6,567.00	4,872.00		
218614	LSDN	St. s.	WEST CAYOTE	5,564	3,472	6,567.00	4,899.00		
218096	LRFQ	St. s.	WEST CELERON	5,763	3,554	6,589.00	4,770.00	6,642.79	5,002.06
218581	LSOP	St. s.	WEST CHATALA	6,187	3,838	6,589.00	4,770.00	6,234.56	4,598.83
217919	LQTD	St. s.	WEST CHEROW	5,188	4,028	6,588.00	4,824.00		
218797	LSPB	St. s.	WEST CHERSWALD	6,711	4,518	6,589.00	4,829.00	6,234.00	4,594.00
218323	LRQB	St. s.	WEST CHETAO	5,627	3,505	6,567.00	4,899.00		
216549	LMOP	St. s.	WEST COHAS	5,647	3,465	6,655.68	4,896.02		
217382	LPDK	St. s.	WEST CRESSEY	5,596	3,497	6,655.99	4,973.62		
220967	MOHK	St. s.	WEST CUSSETA	5,376	3,343	6,473.00	4,676.00		
216342	LKRN	St. s.	WEST DURFEE	5,522	4,113	6,656.44	4,883.35		
216620	LMFW	St. s.	WEST EKONK	5,630	3,455	6,654.82	4,885.74		
217492	LPQJ	St. s.	WEST ELCAJON	5,660	3,471	6,619.00	4,483.00		
217128	LNKV	St. s.	WEST ELGANCO	5,766	4,113	6,654.85	4,879.72		
217282	LNWV	St. s.	WEST ELDARA	5,607	3,516	6,601.00	4,969.00		
221385	MOVQ	St. s.	WEST FARALON	7,451	4,507	7,946.00	5,746.00		
216008	LJRM	St. s.	WESTFIELD	5,749	3,526	6,283.66	4,476.19		
216563	LMCT	St. s.	WESTFORD	5,698	3,549	6,221.45	4,516.41		
216664	LMHD	St. s.	WEST GAMBO	5,579	4,171	6,645.00	5,054.00		
216737	LMKD	St. s.	WEST GATOMSKA	5,728	4,128	6,656.88	4,831.45	6,183.01	4,726.80
218143	LRHF	St. s.	WEST HABLAN	6,267	3,908			6,439.12	4,991.90
218532	LBBN	St. s.	WEST HANSHAW	5,766	3,560	6,582.00	4,766.00	6,217.19	4,586.20
218750	LSKR	St. s.	WEST HARTLAND	6,721	3,540	6,583.00	4,820.00	6,217.00	4,590.00
218675	LSGJ	St. s.	WEST HARTS	6,167	3,835			6,078.63	4,590.20
219421	LVFD	St. s.	WEST HASSAYAMPA	6,737	3,560	6,678.00	4,766.00	6,218.87	4,581.88
218589	LQHM	St. s.	WEST HAVEN	6,781	4,140	6,665.00	5,030.00		
217727	LQDF	St. s.	WEST HELIX	6,661	3,517	6,715.02	4,944.00		
218111	LRGF	St. s.	WEST HERMATHE	5,621	3,491	6,680.00	4,906.00		
217951	LQWJ	St. s.	WEST HERBRIE	5,779	3,605	6,688.00	4,916.00	5,588.00	5,062.00
218426	LRTM	St. s.	WEST HENSHAW	5,461	3,529	6,664.00	4,953.00	6,100.00	4,580.00
218629	LSFO	St. s.	WEST HEPBURN	5,630	3,495	6,643.00	4,915.00	6,096.00	4,550.00

LIST OF VESSELS OF THE UNITED STATES MEASURED UNDER PANAMA AND SUEZ CANAL RULES—Continued.
STEAM AND MOTOR VESSELS—Continued.

Official No.	Signal letters.	Rlg.	Name of vessel.	United States certificate.		Panama Canal certificate.		Suez Canal certificate.	
				Gross tonnage.	Net tonnage.	Gross tonnage.	Net tonnage.	Gross tonnage.	Net tonnage.
219437	LVFS	St. s.	WEST HUSSELTINE.....	5,585	3,466	6,665.00	4,902.00	6,100.00	4,489.00
219438	LVKS	St. s.	WEST HUKA.....	5,372	3,351	6,478.00	4,682.00		
219460	LVRF	St. s.	WEST HINDOD.....	5,940	3,729	6,478.00	4,677.00		
219784	LMPD	St. s.	WEST HOBOMAO.....	5,527	3,385	6,655.85	4,831.45		
216846	LMSH	St. s.	WEST HOSOKIE.....	5,561	3,472	6,655.85	4,881.27		
216925	LMWF	St. s.	WEST HUMHAW.....	5,527	3,385	6,655.85	4,881.16		
218732	LSKB	St. s.	WEST INSKIP.....	5,555	3,457				
219060	LTQG	St. s.	WEST IRA.....	5,879	3,643	6,755.00	4,892.00	6,375.00	4,653.00
218025	LROB	St. s.	WEST IRMO.....	5,900	3,670	6,753.00	4,797.00		
218638	LSFO	St. s.	WEST ISLETA.....	5,680	3,508	6,759.00	4,900.00	6,378.00	4,701.00
218782	LSNO	St. s.	WEST ISLEP.....	5,775	3,572	6,755.00	4,899.00	6,375.00	4,697.00
218942	LSWJ	St. s.	WEST ISON.....	5,773	3,571	6,753.00	4,780.00	6,373.00	4,695.00
219541	LVMD	St. s.	WEST IVAN.....	5,587	3,466	6,695.00	4,903.00	6,100.00	4,489.00
219305	LTWH	St. s.	WEST IVIS.....	5,866	3,634	6,753.00	4,836.00	6,373.00	4,636.00
218965	LTBP	St. s.	WEST JAFFREY.....	5,663	3,487	6,589.00	4,809.00	6,234.56	4,594.25
219422	LWBS	St. s.	WEST JAPPA.....	5,866	3,634	6,755.00	4,873.00	6,375.00	4,873.00
219423	LVFG	St. s.	WEST JENA.....	5,866	3,633	6,754.00	4,836.00	6,374.00	4,635.00
219424	LVQK	St. s.	WEST JESTER.....	5,866	3,634	6,755.00	4,887.00	6,375.00	4,638.00
219510	LVJW	St. s.	WEST JESUP.....	5,867	3,635	6,756.00	4,874.00	6,375.00	4,637.00
219393	LVOP	St. s.	WEST KADER.....	5,570	3,468	6,623.00	4,599.00	5,978.80	4,545.47
218254	LRMW	St. s.	WEST KASSON.....	5,937	4,525	6,547.00	4,864.00		
218898	LSLK	St. s.	WEST KATAN.....	5,656	3,530	6,573.00	4,901.00		
220317	LWVR	St. s.	WEST KEDRON.....	5,620	3,516	6,572.00	4,912.00		
218674	LSGH	St. s.	WEST KEENE.....	5,600	3,503	6,547.00	4,876.00		
216044	LJSP	St. s.	WEST LAKE.....	5,771	4,101	6,653.19	5,011.30		
215879	LJMP	St. s.	WESTLAND.....	5,832	4,375	6,634.00	4,962.00		
217002	LNDR	St. s.	WEST LABHAWAY.....	5,515	3,376	6,655.85	4,890.14		
216274	LKQR	St. s.	WEST LIANGA.....	5,673	4,255	6,656.44	5,011.41		
217070	LNHR	St. s.	WEST LOQUASSUCK.....	5,644	3,463	6,635.85	4,880.36		
217176	LNQF	St. s.	WEST MADAKET.....	5,087	4,678	6,635.85	4,880.01		
217248	LVNG	St. s.	WEST MAHOMET.....	5,527	3,423	6,635.85	4,880.27		
220091	LWPN	St. s.	WEST MAHWAH.....	5,586	3,467	6,588.00	4,833.00	6,080.00	4,474.00
219320	LTWR	St. s.	WEST MINGO.....	5,940	3,729			6,052.00	4,318.00
218501	LRWT	St. s.	WESTMORELAND.....	6,629	4,122	7,284.70	5,256.00	6,761.73	4,890.72
216333	LKRM	St. s.	WESTMOUNT.....	5,649	3,516	6,208.06	4,477.92		
217861	LQRD	St. s.	WEST MAXIMUS.....	5,661	4,000	6,052.00	4,961.00		
217152	LNMW	St. s.	WESTMEAD.....	5,618	4,201	6,221.88	4,486.50		
217778	LQKR	St. s.	WEST MUNHAM.....	5,753	3,571	6,582.00	4,789.00		
219658	LVSO	St. s.	WEST NILUS.....	5,696	3,485	6,583.00	4,656.00	6,146.00	4,621.00
220024	LWNF	St. s.	WEST NONENTUM.....	5,632	3,522	6,533.00	4,914.00		
218292	LRPF	St. s.	WEST NOSSKA.....	5,633	3,438	6,582.00	4,790.00	6,021.55	4,584.33
220315	LWVP	St. s.	WEST NOTUS.....	5,632	3,522	6,583.00	4,914.00		
218963	LTBM	St. s.	WEST POCASSET.....	5,707	3,518			6,029.63	4,604.25
216924	LJPE	St. s.	WEST POINT.....	5,657	3,441	6,920.68	4,333.58		
217127	LNKT	St. s.	WESTPOOL.....	5,724	3,519	6,358.58	4,394.92		
216902	LMVF	St. s.	WESTPORT.....	5,685	3,529	6,185.62	4,465.26		
218798	LBFO	St. s.	WEST RABTANS.....	5,703	3,513	6,589.00	4,775.00		
218582	LSGO	St. s.	WEST RABTANS.....	6,187	3,838			6,234.56	4,593.83
217737	LQEB	St. s.	WEST SEOVIA.....	5,658	3,493	6,589.00	4,838.00		
217710	LQOR	St. s.	WEST TOOUS.....	5,548	4,141	6,625.00	5,070.00	6,038.05	4,695.73
215990	LQW	St. s.	WESTWARD HO.....	5,648	3,501			6,150.00	4,515.00
215948	LJPM	St. s.	WEST WIND.....	5,708	3,498	6,613.00	4,938.00		
216045	LJSQ	St. s.	WESTWOOD.....	5,691	4,141	6,215.95	4,490.67		
217441	LPKS	St. s.	WESTERN ALLY.....	5,834	3,618	6,541.21	4,527.55		
216826	LMRO	St. s.	WESTERN CROSS.....	5,754	3,540	6,372.00	4,498.00		
218196	LRJV	St. s.	WESTERN GLEN.....	5,683	3,596	6,519.00	4,496.00		
215908	LJNQ	St. s.	WESTERN HERO.....	5,611	3,439	6,247.97	4,449.40		
216919	LNBO	St. s.	WESTERN HOPE.....	5,754	3,540	6,358.81	4,430.05		
216073	LJVO	St. s.	WESTERN KING.....	5,659	4,203	6,282.12	4,505.85		
217840	LQPG	St. s.	WESTERN KNIGHT.....	5,779	3,578	6,546.00	4,557.00	6,438.97	4,743.05
216224	LKPN	St. s.	WESTERN QUEEN.....	5,853	4,434	6,650.80	5,004.75		
216465	LKWO	St. s.	WESTERN SEA.....	5,813	4,317	6,615.93	4,861.54		
216785	LMPO	St. s.	WESTERN STAR.....	5,700	3,503	6,358.81	4,394.93		
222063	MDNJ	St. s.	WESTERN WORLD.....	13,712	8,054	15,557.37	10,718.74	14,929.59	10,489.08
215951	LJPN	St. s.	WESTERNE.....	5,663	3,435	6,622.78	4,832.00		
212917	LDVQ	St. s.	WESTWEGO.....	5,247	3,244	5,387.00	3,789.00		
218849	LSQN	St. s.	WHEATLAND MONTANA.....	7,001	5,451	7,490.00	5,692.00	7,020.00	5,588.00
217232	LNTH	St. s.	WHEATON.....	6,867	4,331	7,060.00	4,904.00	6,923.16	5,064.19
219661	LWGN	St. s.	WHEELING MOLD.....	3,882	1,993	3,958.87	2,601.86	3,663.74	2,478.22
219356	LVCD	St. s.	WILDWOOD.....	5,590	3,453	6,130.60	4,380.00		
209997	LHBF	St. s.	WILHELMINA.....	6,725	4,212	8,158.00	5,539.00		
214976	LHBO	St. s.	WILLAPA.....	1,185	604	1,381.00	635.00		
218731	LSJW	St. s.	WILLFARO.....	4,810	3,036	5,684.00	4,113.00		
219714	LVTS	St. s.	WILLHLO.....	5,816	3,567	7,983.00	5,882.00		
217129	LNKW	St. s.	WILLIAMANTO.....	4,857	2,992	5,704.09	4,173.46		
220362	MBCQ	St. s.	WILLIAM CAMPION.....	5,766	3,573	6,327.00	4,433.00	5,841.00	4,207.00

LIST OF VESSELS OF THE UNITED STATES MEASURED UNDER PANAMA AND SUEZ CANAL RULES—Continued.
STEAM AND MOTOR VESSELS—Continued.

Official No.	Signal letters.	Rtg.	Name of vessel.	United States certificate.		Panama Canal certificate.		Suez Canal certificate.	
				Gross tonnage.	Net tonnage.	Gross tonnage.	Net tonnage.	Gross tonnage.	Net tonnage.
215348	LHMV	St. s.	WILLIAM GREEN	0,353	3,925	7,822.00	5,180.00		
215654	LJBC	St. s.	WILLIAM ISOM	3,321	2,032	3,371.19	2,325.94		
220678	MBQD	Ga. s.	WILLIAM PENN.	7,616	4,837	9,019.00	6,226.00	8,568.17	5,905.45
218466	LRWB	St. s.	WILLIAM PERKINS	5,613	3,463	6,557.00	4,919.00	6,386.00	4,690.00
221675	MDGF	St. s.	WM. ROCKEFELLER	14,054	8,790	14,785.00	10,313.00		
214583	LGNH	St. s.	WILLIAM A. MCKENNEY	5,555	3,654	6,993.00	4,990.00		
214684	LQQF	St. s.	WM. G. WARDEN	9,114	5,686	10,624.00	7,600.00		
220611	MBVL	St. s.	WILLIAM H. DOHERTY	6,994	4,294	7,406.00	5,111.00	7,278.25	5,282.81
219543	LVMG	St. s.	WILLIAM H. WEBB	5,980	3,713	6,527.98	4,735.00		
217126	LNKS	St. s.	WILLIAM N. PAGE	5,438	3,339	5,711.00	3,615.00		
221508	MDVP	St. s.	WM. BOYCE THOMPSON	7,061	4,350	7,780.00	5,562.00		
218903	LETV	St. s.	WILPOLO	4,810	3,036	5,690.00	4,060.00		
219628	LVQP	St. s.	WILSOLO	5,816	3,567	7,963.00	5,882.00		
202174	KTWF	St. s.	WINDBER	2,837	2,093	3,036.00	2,126.00		
215757	LMNH	St. s.	WINDING GULF	5,438	3,339	5,677.00	3,603.00		
219873	LWGV	St. s.	WINONA	4,964	3,034	6,130.42	4,280.00	5,632.10	4,139.00
218851	LBQR	St. s.	WINONA COUNTY	6,049	3,767	6,841.35	4,686.13	6,765.46	4,951.77
219746	LVWR	St. s.	WINSTON-SALEM	6,223	3,842	4,437.00	2,688.00		
218348	LROM	St. s.	WINYAH	5,492	3,376	6,529.11	4,736.00		
216578	LMDH	St. s.	Wishkah	2,924	1,718	3,052.28	1,894.27		
218461	LRVT	St. s.	WOODMANSEE	3,283	1,996	3,958.87	2,581.56	3,663.74	2,478.22
217715	LQGV	St. s.	WYNOCHE	0,065	3,756	6,529.11	4,629.87		
218706	LSHR	St. s.	WYTHEVILLE	5,098	3,760	6,841.35	4,758.00	6,751.73	4,948.23
220520	MBHR	St. s.	YAKA	5,976	3,700	6,529.11	4,712.00	6,075.42	4,444.00
217249	LNVI	St. s.	Yakima	2,523	1,506	2,636.38	1,664.38		
218184	LRHS	St. s.	YAKLOR	0,046	4,428	6,599.00	4,932.00	6,091.00	4,632.00
220770	MBSV	St. s.	YALZA	5,976	3,700	6,529.11	4,737.00		
221457	MCWQ	St. s.	YANKEE ARROW	8,046	4,960	9,841.00	6,946.00		
220717	MBRK	St. s.	YAPALAGA	5,976	3,700	6,529.11	4,712.00		
218038	LRN	St. s.	YESOKING	5,749	3,556	6,726.52	4,887.73	6,310.70	4,725.97
221009	MCJW	St. s.	YORBA LINDA	6,900	4,250	7,424.00	5,077.00	7,493.40	5,520.04
218160	LRHQ	St. s.	YORK HARBOR	2,427	1,471	2,511.80	1,697.24		
215958	LJPT	St. s.	YOSEMITE	6,077	4,409	6,904.00	4,969.00		
218078	LRFD	St. s.	YOUNGSTOWN	6,633	4,121	7,287.73	5,206.99	6,754.75	4,902.59
92930	KPBW	St. s.	YUKON	5,670	3,513	5,865.83	4,222.00		
217332	LPDJ	St. s.	YUKON	4,843	3,635	5,368.38	3,855.30		
218701	LBHP	St. s.	ZAREMBO	4,967	3,073	5,671.00	4,228.00	5,286.00	4,026.00

GOVERNMENT VESSELS MEASURED UNDER PANAMA CANAL RULES.

VESSELS OF THE U. S. NAVY.

Name of vessel.	Type.	Panama Canal certificate.		Name of vessel.	Type.	Panama Canal certificate.	
		Gross tonnage.	Net tonnage.			Gross tonnage.	Net tonnage.
Algoma.....	Tug.....	546.04	1 184.64	Navajo.....	Tug.....	483.43	128.45
Altair.....	Destroyer tender.....	7,498.82	5,002.78	Neches.....	Oiler.....	8,004.75	5,102.75
Antares.....	Auxiliary (Msc.).....	6,227.89	3,776.98	Neptune.....	Collier.....	11,075.49	6,425.50
Arctico.....	Store ship.....	6,500.50	4,896.77	Nereus.....	do.....	10,704.10	6,350.46
Arethusa.....	Oiler.....	2,477.55	2,151.20	Newport News.....	Cargo ship.....	4,610.66	2,922.37
Argonne.....	Transport.....	8,406.79	5,212.19	Nitro.....	Ammunition ship.....	8,425.68	5,269.55
Bath.....	Cargo ship.....	3,684.07	2,217.46	Ontario.....	Tug.....	875.01	177.87
Beaufort.....	do.....	2,475.35	1,640.38	Orion.....	Mine sweeper.....	795.01	166.91
Beaver.....	Submarine tender.....	4,836.10	2,742.98	Orion.....	Collier.....	11,183.46	6,320.50
Brazos.....	Oiler.....	8,029.15	5,363.42	Patoka.....	Oiler.....	8,457.92	6,210.82
Bobolink.....	Mine sweeper.....	782.06	133.41	Patuxent.....	Tug.....	569.14	112.88
Bridge.....	Store ship.....	6,631.64	3,869.54	Pecos.....	Oiler.....	8,004.75	5,102.75
Bridgeport.....	Destroyer tender.....	8,080.45	3,780.47	Pellcan.....	Mine sweeper.....	782.06	133.41
Bushnell.....	Submarine tender.....	2,048.87	1,315.19	Pigeon.....	do.....	797.09	164.52
Camden.....	do.....	5,227.82	2,586.47	Procyon.....	Auxiliary (Msc.).....	6,105.52	4,355.37
Canopus.....	do.....	6,216.69	3,791.81	Prometheus.....	Repair ship.....	6,863.52	3,747.70
Capella.....	Cargo ship.....	6,131.28	3,938.88	Protocus.....	Collier.....	10,704.10	6,350.46
Carrabasset.....	Tug.....	546.04	1 134.64	Pyro.....	Ammunition ship.....	8,425.68	5,269.55
Chaumont.....	Transport.....	8,406.79	5,212.19	Rail.....	Mine sweeper.....	788.18	163.19
Chewink.....	Mine sweeper.....	784.72	168.36	Rainbow.....	Submarine tender.....	3,908.33	1,838.90
Contocook.....	Tug.....	546.04	1 134.64	Ramapo.....	Oiler.....	8,671.98	6,424.88
Cormorant.....	Mine sweeper.....	777.43	142.75	Rapidan.....	do.....	8,671.98	6,424.88
Curlew.....	do.....	784.72	168.36	Rappahannock.....	Store ship.....	9,020.41	5,457.41
Cuyama.....	Oiler.....	8,035.62	5,278.91	Relief.....	Hospital ship.....	9,324.83	5,764.79
Denebola.....	Destroyer tender.....	4,839.97	4,839.97	Rigel.....	Destroyer tender.....	7,482.12	4,098.34
Fulton.....	Submarine tender.....	1,276.12	432.40	Robin.....	Mine sweeper.....	779.69	164.62
Grebe.....	Mine sweeper.....	784.72	168.36	Sapelo.....	Oiler.....	8,671.98	6,424.88
Hancock.....	Old transport.....	5,789.50	3,400.33	Savannah.....	Submarine tender.....	6,157.20	2,965.38
Henderson.....	Transport.....	8,292.23	4,944.51	Sirius.....	Cargo ship.....	5,697.90	3,454.00
Inka.....	Tug.....	546.04	1 134.64	Solace.....	Hospital ship.....	4,104.50	2,343.80
Jason.....	Collier.....	11,364.55	6,345.59	Sonoma.....	Tug.....	875.01	177.87
Kanawha.....	Oiler.....	7,980.57	5,271.27	Swan.....	Mine sweeper.....	784.72	168.36
Kawah.....	do.....	7,679.67	5,664.15	Tanager.....	do.....	782.06	133.41
Keosanqua.....	Tug.....	546.04	1 134.64	Teal.....	do.....	782.06	133.41
Kingfisher.....	Mine sweeper.....	788.18	167.00	Trinity.....	Oiler.....	8,671.98	6,444.95
Kittery.....	Cargo ship.....	2,241.00	1,078.45	Turkey.....	Mine sweeper.....	782.06	133.41
Lark.....	Mine sweeper.....	787.43	151.95	Vega.....	Cargo ship.....	6,105.52	4,355.37
Mallard.....	do.....	786.87	156.68	Vestal.....	Repair ship.....	6,933.60	3,771.06
Maumee.....	Oiler.....	8,010.88	5,198.74	Whippoorwill.....	Mine sweeper.....	782.06	133.41
Medusa.....	Repair ship.....	12,103.34	7,775.82	Widgeon.....	do.....	782.06	133.41
Melville.....	Destroyer tender.....	5,567.87	3,062.64	Wright.....	Aircraft tender.....	9,661.16	4,450.97
Meroy.....	Hospital ship.....	7,364.34	3,283.12	Woodcock.....	Mine sweeper.....	784.72	168.36
Montcalm.....	Tug.....	546.04	1 134.64				

1 Propelling power deduction limited to 50 per cent of gross tonnage.

2 Subject to 50 per cent limitation on propelling power.

† Loaned to Navy Department by War Department.

VESSELS OF THE QUARTERMASTER CORPS, U. S. ARMY.

[Corrected to July 1, 1924.]

Transports.				River steamers.			
Argonne.....	St. s.....	8,406.79	5,213.19	Coxe, Gen. F. M.....	St. s.....	574.72	150.59
Cambrai.....	St. s.....	8,406.79	5,213.19	Hyde, Gen. John McE.....	St. s.....	574.72	150.59
Chateau Thierry.....	St. s.....	8,406.79	5,213.19				
Chaumont.....	St. s.....	8,406.79	5,213.19	<i>Tugs.</i>			
Dellwood.....	St. s.....	4,401.78	2,627.73	Cuba.....	St. s.....		
Edgemoor.....	St. s.....			Reno.....	St. s.....	145.81	102.24
Melgs.....	St. s.....			Stocum.....	St. s.....	604.65	102.62
St. Mihiel.....	St. s.....	8,406.79	5,213.19				
Somme.....	St. s.....	8,406.79	5,213.19	<i>Passenger, artillery, and freight steamers.</i>			
Thomas.....	St. s.....	7,999.83	5,853.62	Anderson, Gen. Robt.....	St. s.....	173.92	48.94
U. S. Grant.....	St. s.....			Ayres, Gen. R. B.....	St. s.....	173.92	48.24
				Arnold, Gen. Richard.....	St. s.....	168.77	52.25
<i>Harbor boats, steam lighters, and water boats.</i>				Barrett, Capt. Gregory.....	St. s.....	165.96	44.92
El Aguador.....	St. s.....	423.07	216.85	Batchelder, Gen. R. N.....	St. s.....	307.40	120.55
El Aquario.....	St. s.....	588.68	292.06	Carroll, Sprigg.....	St. s.....	265.21	105.06
Canby.....	St. s.....	232.35	74.05	Condon, Capt. C. M.....	St. s.....	191.15	54.00
				Formance, Capt. Jas.....	St. s.....	158.76	57.67

GOVERNMENT VESSELS MEASURED UNDER PANAMA CANAL RULES—Continued.

VESSELS OF THE QUARTERMASTER CORPS U. S. ARMY—Continued.

[Corrected to July 1, 1924.]

Name of vessel.	Rig.	Panama Canal certificate.		Name of vessel.	Rig.	Panama Canal certificate.	
		Gross tonnage.	Net tonnage.			Gross tonnage.	Net tonnage.
<i>Passenger, artillery, and freight steamers—Continued.</i>				<i>Mine planters.</i>			
Getty, Gen. G. W.....	St. s.....	173.92	48.27	Armistead, Col. Geo.....	St. s.....	528.57	114.49
Green, Gen. Nathaniel.....	St. s.....	364.97	137.56	Baird, Brig. Gen. A.....	St. s.....	863.85	247.54
Jenkins, Maj. Albert G.....	St. s.....	191.15	54.00	Bell, Gen. Franklin.....	St. s.....	863.85	247.54
Jesup, Gen. T. S.....	St. s.....	364.97	137.56	Frank, Gen. Royal T.....	St. s.....	642.84	95.76
Johnston, Gen. Jos. E.....	St. s.....	387.82	140.82	Harrison, Col. Geo. E.....	St. s.....	642.84	95.76
Mifflin, Gen.....	St. s.....	443.81	129.61	Henry, Joseph.....	St. s.....	747.66	272.08
Pickering, Gen. T.....	St. s.....	279.01	250.92	Ord, Gen. E. O. C.....	St. s.....	629.70	188.83
Perry, Capt. F. J.....	St. s.....	198.99	48.75	Schofield, Gen. J. M.....	St. s.....	642.84	95.76
Randol, Gen. A. M.....	St. s.....	173.92	48.24				
Schumm, Lieut. Col. H. C.....	St. s.....	191.15	54.00				

VESSELS OF THE ENGINEER CORPS, U. S. ARMY.

Galveston.....	Sea-going dredge.....	3,513.80	1,294.57	San Pablo.....	Sea-going dredge.....	804.34	378.00
Culebra.....	Sea-going hopper dredge..	2,177.91	607.71				

VESSELS OF THE U. S. COAST GUARD.

Algonquin.....	St. s.....	794.32	122.73	Ossipee.....	St. s.....	703.23	97.65
Halda.....	St. s.....	1,499.27	201.08	Shawnee.....	St. s.....	597.78	53.35
Manhattan.....	St. s.....	279.74	16.53	Tallapoosa.....	St. s.....	703.23	50.08
Modoc.....	St. s.....	1,499.27	201.53	Tampa.....	St. s.....	1,499.27	202.80
Mojave.....	St. s.....	1,499.27	201.53				

PART V.—GOVERNMENT VESSELS, 1924.

UNITED STATES NAVY.
UNITED STATES ARMY:
 QUARTERMASTER CORPS.
 ENGINEER CORPS.
 ORDNANCE DEPARTMENT.
TREASURY DEPARTMENT:
 PUBLIC HEALTH SERVICE.
VESSELS OF THE UNITED STATES COAST GUARD.

DEPARTMENT OF COMMERCE:
 LIGHTHOUSE SERVICE.
 COAST AND GEODETIC SURVEY.
 BUREAU OF FISHERIES.
 BUREAU OF NAVIGATION.
DEPARTMENT OF LABOR:
 BUREAU OF IMMIGRATION.
INTERIOR DEPARTMENT:
 RECLAMATION SERVICE.
PANAMA CANAL.

015

VESSELS OF THE UNITED STATES NAVY.

(Corrected to June 30, 1924. Vessels under construction not included. Steel vessels in SMALL CAPITALS, iron in *italics*, wood in roman.)

Name and class of vessel.	Displacement (normal fuel supply).	Dimensions. —			Built (completed).			Population.	Rig and number of masts.	Total shaft horsepower on trial.	Speed.	Coal capacity (in bunkers) (45 cu. ft. to ton).	Complement.	
		Length on load water line.	Extreme breadth.	Mean draft.	When.	Where.	By whom.						Officers.	Men.
Battleships, first line.														
ARIZONA.....	21,400	550 0	97 0	28 10	1916	New York, N. Y.	United States	Turb. 1s.	2 cage.	134,000	21.00		67	1,233
ARKANSAS.....	20,000	554 0	97 0	28 8	1912	Camden, N. J.	New York S. B. Co.	do.	do.	129,319	21.05		65	1,290
CALIFORNIA.....	22,300	600 0	97 3	30 2	1921	Marine Island, Calif.	United States	Elec. 4s.	do.	130,950	21.45		66	1,266
COLORADO.....	22,600	300 0	97 3	30 0	1923	Camden, N. J.	New York S. B. Co.	do.	do.	123,900	21.00		66	1,266
FLORIDA.....	21,825	510 0	95 2	28 8	1911	New York, N. Y.	United States	Turb. 4s.	do.	141,810	22.08		94	1,196
IDAHO.....	22,000	600 0	97 4	30 0	1919	Camden, N. J.	New York S. B. Co.	do.	do.	133,100	21.29		67	1,232
MARYLAND.....	22,000	600 0	97 3	30 0	1921	Newport News, Va.	Newport News S. B. Co.	Elec. 4s.	do.	136,167	21.07		66	1,266
MISSISSIPPI.....	27,500	600 0	97 4	30 0	1917	do.	do.	do.	do.	131,804	21.09		67	1,232
NEVADA.....	22,000	600 0	97 4	30 0	1918	Quincy, Mass.	Fore River S. B. Co.	Turb. 2s.	do.	123,312	20.53		67	1,189
NEW MEXICO.....	27,000	565 0	95 2	29 8	1914	New York, N. Y.	United States	Elec. 4s.	do.	131,167	21.08		66	1,272
NEW YORK.....	27,500	575 0	95 2	29 8	1916	Camden, N. J.	New York S. B. Co.	2 screws.	do.	129,687	21.47		65	1,308
OKLAHOMA.....	27,500	575 0	95 2	29 8	1916	Camden, N. J.	New York S. B. Co.	do.	do.	129,687	21.47		64	1,186
PENNSYLVANIA.....	31,400	600 0	97 0	25 10	1916	Newport News, Va.	Newport News S. B. Co.	Turb. 4s.	do.	139,369	21.05		67	1,236
TENNESSEE.....	32,300	600 0	97 3	30 8	1920	New York, N. Y.	United States	Elec. 4s.	do.	139,698	21.01		66	1,236
TEXAS.....	27,000	565 0	95 2	29 8	1914	Newport News, Va.	Newport News S. B. Co.	2 screws.	do.	128,373	21.05		65	1,308
UTAH.....	21,825	510 0	95 2	28 8	1911	Camden, N. J.	New York S. B. Co.	Turb. 4s.	do.	128,138	21.04		64	1,196
WEST VIRGINIA.....	22,000	600 0	97 3	30 6	1923	Newport News, Va.	Newport News S. B. Co.	Elec. 4s.	do.	128,900	21.00		66	1,266
WYOMING.....	26,000	554 0	98 2	28 6	1912	Philadelphia, Pa.	Wm. Cramp & Sons	do.	do.	134,056	21.22		65	1,289
Cruisers, second line.														
CHARLESTON.....	9,700	424 0	66 0	22 6	1905	Newport News, Va.	Newport News S. B. Co.	2 screws.	2 mil.	27,507	22.04	1,818	40	651
CHARLOTTE ¹	14,500	502 0	72 10	25 0	1908	do.	do.	do.	1 cage.	27,274	21.91	2,164	44	856
FREDERICK ¹	15,680	502 0	69 6	24 1	1905	do.	do.	do.	do.	28,474	22.41	2,098	44	791
HUNTINGTON ¹	13,680	532 0	69 6	24 1	1905	do.	do.	do.	do.	26,468	22.15	2,098	44	791
HURON ¹	13,680	502 0	69 6	24 1	1908	San Francisco, Calif.	Union Iron Works	do.	do.	28,843	22.24	2,233	44	791
MISSOULA ¹	14,600	502 0	72 10	25 0	1908	Newport News, Va.	Newport News S. B. Co.	do.	do.	28,280	22.26	2,164	44	856
PITTSBURGH ¹	13,680	502 0	69 6	24 1	1905	Philadelphia, Pa.	Wm. Cramp & Sons	do.	do.	29,071	22.44	1,992	44	791
PUEBLO ¹	13,680	502 0	69 6	24 1	1905	do.	do.	do.	do.	27,369	22.24	1,976	44	791
ROCHESTER ¹	8,180	380 6	64 10	23 8	1893	do.	do.	do.	2 mil.	17,401	21.00	1,100	43	594
SEATTLE ¹	14,500	502 0	72 10	25 0	1905	Camden, N. J.	New York S. B. Co.	do.	do.	27,463	22.27	2,062	44	856
ST. LOUIS.....	9,700	424 0	66 0	22 6	1906	Philadelphia, Pa.	Neale & Levy	do.	do.	27,484	22.13	1,793	40	661
Light cruisers, second line.														
ALBANY.....	3,430	346 0	43 9	16 10	1899	Newcastle, England.	Armstrong, Mitchell & Co.	2 screws.	2 mil.	67,500	20.52	782	12	285
BIRMINGHAM.....	3,750	420 0	47 1	16 9	1908	Quincy, Mass.	Fore River S. B. Co.	do.	do.	15,899	24.33	1,433	29	300
CHATTANOOGA.....	3,200	292 0	44 0	15 9	1904	Elizabethport, N. J.	Crecent Shipyard	do.	Soh.	5,398	16.65	1,739	14	288
CHESTER.....	3,750	420 0	47 1	16 9	1908	Bath, Me.	Bath Iron Works	Turb. 4s.	2 masts	128,168	26.52	1,408	29	358
CLEVELAND.....	3,200	292 0	44 0	15 9	1903	do.	do.	do.	2 screws.	4,685	16.45	737	14	288
DENVER.....	3,200	292 0	44 0	15 9	1904	Philadelphia, Pa.	Neale & Levy	do.	do.	6,202	16.75	727	14	288
DES MOINES.....	3,200	292 0	44 0	15 9	1904	Quincy, Mass.	Fore River S. & E. Co.	do.	do.	5,400	16.65	705	14	288
GALVESTON.....	3,200	292 0	44 0	15 9	1905	Richmond, Va.	Wm. R. Trigg Co.	do.	do.	5,178	16.41	741	14	288
NEW ORLEANS.....	3,430	346 0	43 9	16 10	1898	Newcastle, England.	Armstrong, Mitchell & Co.	do.	2 mil.	67,500	20.00	693	12	285
OLYMPIA.....	5,965	340 0	53 0	21 6	1895	San Francisco, Calif.	Union Iron Works	do.	Sch.	17,313	21.69	1,169	34	348
SALEM.....	3,750	420 0	47 1	16 9	1908	Quincy, Mass.	Fore River S. B. Co.	Turb. 2s.	do.	120,000	25.95	1,433	29	357
Aircraft carrier, second line.														
LANGLEY ¹⁰	12,700	520 0	65 0	18 10	1922	Norfolk, Va.	United States	Elec. 2 s.	2 housing masts.	17,152			29	303
Minelayers, second line.														
ARGOSTROOK ¹¹	3,800	375 0	52 2	16 0	1907	Philadelphia, Pa.	Wm. Cramp & Sons	2 screws.	2 masts	7,000	20.00	c590	30	256
BALTIMORE.....	4,413	357 6	48 7	19 6	1888	do.	do.	do.	do.	8,978	20.10	1,092	30	334
SAN FRANCISCO.....	4,083	310 0	49 2	18 0	1890	San Francisco, Calif.	Union Iron Works	do.	do.	9,913	19.52	663	30	332
SHAWMUT ¹¹	3,800	375 0	52 2	16 0	1907	Philadelphia, Pa.	Wm. Cramp & Sons	do.	do.	7,000	20.00	c590	30	336

¹ Formerly U. S. S. North Carolina.
² Formerly U. S. S. Maryland.
³ Formerly U. S. S. West Virginia.
⁴ Formerly U. S. S. South Dakota.
⁵ Formerly U. S. S. Montana.
⁶ Formerly U. S. S. Pennsylvania.

⁷ Formerly U. S. S. Colorado.
⁸ Formerly U. S. S. New York.
⁹ Formerly U. S. S. Saratoga.
¹⁰ Formerly U. S. S. Washington.
¹¹ Formerly U. S. S. Collier Jupiter.
¹² Formerly U. S. S. Bunker Hill (204204).

¹³ Formerly U. S. S. Massachusetts (204012).
¹⁴ Estimated.
¹⁵ Also 1 military mast.
¹⁶ Tons fuel oil (40 cu. ft. per ton).
¹⁷ Shaft horsepower.

VESSELS OF THE UNITED STATES NAVY—Continued.

Name and class of vessel.	Displacement (normal fuel supply).	Dimensions.			Built (completed).			Propulsion.	Rig and number of masts.	Total shaft horsepower on trial.	Speed.	Coal capacity (in bunkers) (½ cu. ft. to ton).	Complement.	
		Length on load water line.	Extreme breadth.	Mean draft.	When.	Where.	By whom.						Officers.	Men.
<i>Destroyers, first line.</i>														
ABBOT.....	1,213	310 0	30 11	9 3	1919	Newport News, Va.	Newport News S. B. Co.	Turb. 2s.	2masts	26,625	34.04	Tons.	8	114
ALDEN.....	1,215	310 0	30 11	9 4	1919	Philadelphia, Pa.	Wm. Cramp & Sons	do.	do.	25,940	35.14	8	114	
ALLEN.....	1,071	310 0	29 11	9 2	1917	Bath, Me.	Bath Iron Works	do.	do.	16,369	30.29	8	98	
AULICK.....	1,215	310 0	30 11	9 4	1919	Quincy, Mass.	Bethlehem S. B. Corp.	do.	do.	27,940	34.30	8	114	
AUSURN, CHARLES.....	1,215	310 0	30 11	9 4	1920	Squantum, Mass.	Wm. Cramp & Sons	do.	do.	28,160	34.63	8	114	
ATWIN.....	1,036	300 0	30 4	9 5	1914	Philadelphia, Pa.	Wm. Cramp & Sons	do.	do.	18,286	29.60	8	98	
HABBITT.....	1,211	310 0	30 11	9 4	1919	Camden, N. J.	New York S. B. Co.	do.	do.	25,820	35.21	8	114	
HADGER.....	1,211	310 0	30 11	9 4	1919	do.	do.	do.	do.	25,820	35.30	8	114	
HADGER, GEORGE E.....	1,215	310 0	30 11	9 4	1920	Newport News, Va.	Newport News S. B. Co.	do.	do.	28,410	35.96	8	114	
HADLEY.....	1,213	310 0	30 11	9 3	1919	do.	do.	do.	do.	28,620	34.04	8	114	
BAILEY.....	1,215	310 0	30 11	9 4	1919	Squantum, Mass.	Bethlehem S. B. Corp.	do.	do.	27,900	34.50	8	114	
HAINBRIDGE.....	1,215	310 0	30 11	9 4	1921	Camden, N. J.	New York S. B. Co.	do.	do.	29,280	33.87	8	114	
BALCH.....	1,036	300 0	30 4	9 5	1914	Philadelphia, Pa.	Wm. Cramp & Sons	do.	do.	17,251	29.82	8	98	
BALLARD.....	1,215	310 0	30 11	9 4	1919	Squantum, Mass.	Bethlehem S. B. Corp.	do.	do.	29,650	35.15	8	114	
BANCROFT.....	1,215	310 0	30 11	9 4	1919	Quincy, Mass.	do.	do.	do.	28,100	34.36	8	114	
BARKER.....	1,215	310 0	30 11	9 4	1919	Philadelphia, Pa.	Wm. Cramp & Sons	do.	do.	28,050	35.20	8	114	
BARNEY.....	1,164	310 0	30 11	9 3	1919	do.	do.	do.	do.	25,010	35.20	8	114	
BARRY.....	1,215	310 0	30 11	9 4	1920	Camden, N. J.	New York S. B. Co.	do.	do.	29,300	33.87	8	114	
BELKNAP.....	1,215	310 0	30 11	9 4	1919	Quincy, Mass.	Bethlehem S. B. Corp.	do.	do.	28,720	34.63	8	114	
BELL.....	1,191	310 11	30 11	9 1	1918	do.	Fore River S. B. Corp.	do.	do.	27,411	34.76	8	114	
BENJAM.....	1,036	300 0	30 4	9 5	1914	Philadelphia, Pa.	Wm. Cramp & Sons	do.	do.	16,610	29.59	8	98	
BERNADOU.....	1,164	310 0	30 11	9 0	1919	do.	do.	do.	do.	24,810	35.10	8	114	
BIDDLE.....	1,164	310 0	30 11	9 0	1919	do.	do.	do.	do.	24,870	35.12	8	114	
BILLINGSLEY.....	1,215	310 0	30 11	9 4	1920	Squantum, Mass.	Bethlehem S. B. Corp.	do.	do.	28,600	34.82	8	114	
BLAKELEY.....	1,164	310 0	30 11	9 0	1919	Philadelphia, Pa.	Wm. Cramp & Sons	do.	do.	21,740	35.06	8	114	
BOGGS.....	1,164	310 0	30 11	9 0	1918	Mare Island, Calif.	United States	do.	do.	27,240	35.77	8	114	
BORIE.....	1,215	310 0	30 11	9 4	1920	Philadelphia, Pa.	Wm. Cramp & Sons	do.	do.	25,760	35.07	8	114	
BRANCH.....	1,215	310 0	30 11	9 4	1920	Newport News, Va.	Newport News S. B. & D. D. Co.	do.	do.	29,300	36.48	8	114	
BRECK.....	1,215	310 0	30 11	9 4	1919	Squantum, Mass.	Bethlehem S. B. Corp.	do.	do.	28,600	34.92	8	114	
BRECKINRIDGE.....	1,164	310 0	30 11	9 0	1919	Philadelphia, Pa.	Wm. Cramp & Sons	do.	do.	25,070	35.21	8	114	
BREESE.....	1,213	310 0	30 11	9 3	1918	Newport News, Va.	Newport News S. B. Co.	do.	do.	22,920	32.66	8	114	
BROOKS.....	1,215	310 0	30 11	9 4	1920	Camden, N. J.	New York S. B. Co.	do.	do.	27,610	33.26	8	122	
BROOME.....	1,215	310 0	30 11	9 4	1919	Philadelphia, Pa.	Wm. Cramp & Sons	do.	do.	25,720	35.03	8	114	
BRUCE.....	1,215	310 0	30 11	9 4	1920	San Francisco, Calif.	Bethlehem S. B. Corp.	do.	do.	28,600	33.03	8	114	
BUCHANAN.....	1,164	310 0	30 11	9 0	1919	Bath, Me.	Bath Iron Works	do.	do.	21,700	35.40	8	114	
BULMER.....	1,215	310 0	30 11	9 4	1920	Philadelphia, Pa.	Wm. Cramp & Sons	do.	do.	25,050	35.00	8	114	
BURNES, JOHN FRANCIS.....	1,215	310 0	30 11	9 4	1920	San Francisco, Calif.	Bethlehem S. B. Corp.	do.	do.	30,476	33.79	8	114	
HUSH.....	1,191	310 0	30 11	9 2	1919	Quincy, Mass.	Fore River S. B. Co.	do.	do.	27,800	35.14	8	114	
CALDWELL.....	1,125	310 0	30 08	8 0	1917	Mare Island, Calif.	United States	do.	do.	20,000	31.70	8	114	
CASE.....	1,215	310 0	30 11	9 4	1919	Squantum, Mass.	Bethlehem S. B. Corp.	do.	do.	27,900	34.54	8	114	
CHAMPLIN.....	1,191	310 0	30 11	9 2	1918	San Francisco, Calif.	Union Iron Works	do.	do.	27,550	33.64	8	114	
CHANDLER.....	1,215	310 0	30 11	9 4	1919	Philadelphia, Pa.	Wm. Cramp & Sons	do.	do.	25,160	34.76	8	114	
CHASE.....	1,215	310 0	30 11	9 4	1921	San Francisco, Calif.	Bethlehem S. B. Corp.	do.	do.	32,125	34.16	8	114	
CHEW.....	1,191	310 0	30 11	9 2	1919	do.	Union Iron Works	do.	do.	28,376	33.83	8	114	
GILDS.....	1,215	310 0	30 11	9 4	1920	Camden, N. J.	New York S. B. Corp.	do.	do.	29,561	33.85	8	114	
CLAXTON.....	1,164	310 0	30 11	9 0	1919	Mare Island, Calif.	United States	do.	do.	20,076	35.45	8	114	
CLEMSON.....	1,215	310 0	30 11	9 4	1919	Newport News, Va.	Newport News S. B. Co.	do.	do.	27,000	35.64	8	114	
COHLAN.....	1,215	310 0	30 11	9 4	1921	San Francisco, Calif.	Bethlehem S. B. Corp.	do.	do.	28,300	32.64	8	114	
COLE.....	1,164	310 0	30 11	9 0	1919	Philadelphia, Pa.	Wm. Cramp & Sons	do.	do.	24,850	35.11	8	114	
COLHOUN.....	1,191	310 0	30 11	9 2	1918	Quincy, Mass.	Fore River S. B. Co.	do.	do.	27,700	34.65	8	114	
CONNOR.....	1,125	310 0	30 08	8 0	1918	Philadelphia, Pa.	Wm. Cramp & Sons	do.	do.	20,150	30.17	8	114	
CONVERSE.....	1,215	310 0	30 11	9 4	1920	Squantum, Mass.	Bethlehem S. B. Corp.	do.	do.	28,676	34.89	8	114	
CONYNGHAM.....	1,000	310 0	29 11	9 4	1916	Philadelphia, Pa.	Wm. Cramp & Sons	do.	do.	17,651	29.69	8	98	
CORRY.....	1,215	310 0	30 11	9 4	1921	Philadelphia, Pa.	Bethlehem S. B. Corp.	do.	do.	31,630	33.97	8	114	
COWELL.....	1,191	310 0	30 11	9 2	1919	San Francisco, Calif.	Fore River S. B. Co.	do.	do.	28,950	35.65	8	114	
CRANE.....	1,191	310 0	30 11	9 2	1919	San Francisco, Calif.	Union Iron Works	do.	do.	29,600	34.25	8	114	
CRAVEN.....	1,125	310 0	30 08	8 0	1918	Norfolk, Va.	United States	do.	do.	20,000	32.23	8	114	
CROSBY.....	1,191	310 0	30 11	9 2	1919	Quincy, Mass.	Fore River S. B. Co.	do.	do.	27,800	35.14	8	114	
CROWNSHIELD.....	1,164	310 0	30 11	9 0	1919	Bath, Me.	Bath Iron Works	do.	do.	24,765	35.43	8	114	
CUMMINGS.....	1,020	300 0	30 4	9 3	1913	do.	do.	do.	do.	16,335	30.57	8	98	
CUSHING.....	1,050	300 3	30 4	9 5	1915	Quincy, Mass.	Fore River S. B. Co.	do.	do.	15,280	29.18	8	98	
DAHLGREN.....	1,215	310 0	30 11	9 4	1920	Newport News, Va.	Newport News S. B. Co.	do.	do.	26,260	34.88	8	114	
DALY.....	1,215	310 0	30 11	9 4	1920	Squantum, Mass.	Bethlehem S. B. Corp.	do.	do.	28,600	34.82	8	114	
DALLAS.....	1,215	310 0	30 11	9 4	1920	Newport News, Va.	Newport News S. B. Co.	do.	do.	26,600	35.04	8	114	
DAVIS.....	1,071	310 0	29 11	9 2	1916	Bath, Me.	Bath Iron Works	do.	do.	16,045	30.35	8	98	
DECATUR.....	1,215	310 0	30 11	9 4	1922	Mare Island, Calif.	United States	do.	do.	28,000	35.00	8	114	
DENT.....	1,164	310 0	30 11	9 0	1918	Philadelphia, Pa.	Wm. Cramp & Sons	do.	do.	26,025	35.11	8	114	

† Shaft horsepower.

a Estimated.

VESSELS OF THE UNITED STATES NAVY—Continued.

Name and class of vessel	Displacement (normal fuel supply).	Dimensions.			Built (completed).			Propulsion.	Rig and number of masts.	Total shaft horsepower on trial.	Speed.	Coal capacity (in bunkers) (42 cu. ft. to ton).	Complement.										
		Length on load water line.	Extreme breadth.	Mean draft.	When.	Where.	By whom.						Officers.	Men.									
															Tons.	Ft. in.	Ft. in.	Ft. in.	1919	1918	1917	1916	1915
<i>Destroyers, firstline—Contd.</i>																							
DICKERSON.....	1,211	310	0	30 11	9 4	1919	Camden, N. J.	New York S. B. Corp.	Turb. 2s.	2 masts	25,475	35.13		8	114								
DORSEY.....	1,154	310	0	30 11	9 0	1918	Philadelphia, Pa.	Wm. Cramp & Sons	do	do	28,100	35.18		8	114								
DOYEN.....	1,215	310	0	30 11	9 4	1919	Squantum, Mass.	Bethlehem S. B. Corp.	do	do	28,940	34.97		8	114								
DUNCAN.....	1,014	300	0	30 4	9 3	1913	Quincy, Mass.	Fore River S. B. Co.	do	do	14,254	29.14		8	98								
DU PONT.....	1,154	310	0	30 11	9 0	1919	Philadelphia, Pa.	Wm. Cramp & Sons	do	do	24,685	35.03		8	114								
DYER.....	1,191	310	0	30 11	9 2	1918	Quincy, Mass.	Fore River S. B. Co.	do	do	27,300	34.79		8	114								
EDSALL.....	1,215	310	0	30 11	9 4	1920	Philadelphia, Pa.	Wm. Cramp & Sons	do	do	26,050	35.20		8	114								
EDWARDS.....	1,215	310	0	30 11	9 4	1919	Squantum, Mass.	Bethlehem S. B. Corp.	do	do	28,520	33.92		8	114								
EDWARDS, JOHN D.....	1,215	310	0	30 11	9 4	1920	Philadelphia, Pa.	Wm. Cramp & Sons	do	do	25,760	35.06		8	114								
ELLIOT.....	1,154	310	0	30 11	9 0	1919	do	do	do	do	24,875	35.12		8	114								
ELLIS.....	1,154	310	0	30 11	9 0	1919	do	do	do	do	24,930	35.17		8	114								
ERICSSON.....	1,090	300	0	30 7	9 0	1915	Camden, N. J.	New York S. B. Co.	do	do	17,151	29.29		8	98								
EVANS.....	1,154	310	0	30 11	9 0	1918	Bath, Me.	Bath Iron Works	do	do	24,660	35.37		8	114								
FAIRFAX.....	1,154	310	0	30 11	9 0	1918	Mare Island, Calif.	United States	do	do	24,200	35.00		8	114								
FARENHOLT.....	1,215	310	0	30 11	9 4	1921	San Francisco, Calif.	Bethlehem S. B. Corp.	do	do	30,250	33.40		8	114								
FARQUHAR.....	1,215	310	0	30 11	9 4	1920	do	do	do	do	29,325	33.32		8	114								
FARRAGUT.....	1,215	310	0	30 11	9 4	1920	do	do	do	do	27,760	32.68		8	114								
FLUSSER.....	1,215	310	0	30 11	9 4	1919	Squantum, Mass.	do	do	do	28,650	34.84		8	114								
FOOTE.....	1,191	310	0	30 11	9 2	1919	Quincy, Mass.	Fore River S. B. Co.	do	do	28,760	35.57		8	114								
FORD, JOHN D.....	1,215	310	0	30 11	9 4	1920	Philadelphia, Pa.	Wm. Cramp & Sons	do	do	25,865	35.11		8	114								
FOX.....	1,215	310	0	30 11	9 4	1920	Camden, N. J.	New York S. B. Corp.	do	do	29,400	33.92		8	122								
GAMBLE.....	1,213	310	0	30 11	9 3	1918	Newport News, Va.	Newport News S. B. Co.	do	do	24,520	33.20		8	114								
GALLIS.....	1,215	310	0	30 11	9 4	1919	Quincy, Mass.	Bethlehem S. B. Corp.	do	do	28,535	34.55		8	114								
GILMER.....	1,215	310	0	30 11	9 4	1920	Camden, N. J.	New York S. B. Corp.	do	do	29,175	33.82		8	122								
GOFF.....	1,215	310	0	30 11	9 4	1921	do	do	do	do	28,600	33.62		8	114								
GOLDSBOROUGH.....	1,215	310	0	30 11	9 4	1920	Newport News, Va.	Newport News S. B. Co.	do	do	27,075	35.28		8	114								
GREENE.....	1,215	310	0	30 11	9 4	1919	Squantum, Mass.	Bethlehem S. B. Corp.	do	do	28,340	34.72		8	114								
GREER.....	1,154	310	0	30 11	9 0	1918	Philadelphia, Pa.	Wm. Cramp & Sons	do	do	24,900	35.14		8	114								
GREGORY.....	1,191	310	0	30 11	9 2	1918	Quincy, Mass.	Fore River S. B. Co.	do	do	26,340	34.34		8	114								
GRIDLEY.....	1,191	310	0	30 11	9 2	1919	San Francisco, Calif.	Union Iron Works	do	do	29,500	34.40		8	114								
GWIN.....	1,125	310	0	30 08	9 0	1920	Seattle, Wash.	Seattle Constr. Co.	do	do	19,930	30.29		8	114								
HALE.....	1,154	310	0	30 11	9 0	1919	Bath, Me.	Bath Iron Works	do	do	24,635	35.38		8	114								
HAMILTON.....	1,154	310	0	30 11	9 0	1919	Mare Island, Calif.	United States	do	do	26,175	35.13		8	114								
HAMILTON, PAUL.....	1,215	310	0	30 11	9 4	1920	San Francisco, Calif.	Bethlehem S. B. Corp.	do	do	29,100	33.20		8	114								
HARADEN.....	1,213	310	0	30 11	9 3	1919	Newport News, Va.	Newport News S. B. Co.	do	do	26,370	33.94		8	114								
HARDING.....	1,191	310	0	30 11	9 2	1919	San Francisco, Calif.	Union Iron Works	do	do	31,600	35.02		8	114								
HATFIELD.....	1,215	310	0	30 11	9 4	1920	Camden, N. J.	New York S. B. Co.	do	do	29,200	33.84		8	122								
HAZELWOOD.....	1,191	310	0	30 11	9 2	1919	San Francisco, Calif.	Union Iron Works	do	do	27,600	33.56		8	114								
HENSHAW.....	1,215	310	0	30 11	9 4	1919	Squantum, Mass.	Bethlehem S. B. Corp.	do	do	28,435	34.75		8	114								
HERBERT.....	1,211	310	0	30 11	9 4	1919	Camden, N. J.	New York S. B. Corp.	do	do	25,075	35.21		8	114								
HERNDON.....	1,215	310	0	30 11	9 4	1920	Newport News, Va.	Newport News S. B. & D. Co.	do	do	27,100	35.30		8	114								
HOGAN.....	1,191	310	0	30 11	9 2	1919	San Francisco, Calif.	Union Iron Works	do	do	27,475	33.27		8	114								
HOFERWILL.....	1,213	310	0	30 11	9 3	1919	Newport News, Va.	Newport News S. B. Co.	do	do	25,000	28.22		8	114								
HOPKINS.....	1,215	310	0	30 11	9 4	1921	Camden, N. J.	New York S. B. Co.	do	do	29,590	33.97		8	114								
HOVEY.....	1,215	310	0	30 11	9 4	1919	Philadelphia, Pa.	Wm. Cramp & Sons	do	do	25,885	35.13		8	126								
HOWARD.....	1,191	310	0	30 11	9 2	1920	San Francisco, Calif.	Union Iron Works	do	do	29,875	34.75		8	114								
HULBERT.....	1,215	310	0	30 11	9 4	1920	Norfolk, Va.	United States	do	do	26,000	34.44		8	114								
HULL.....	1,215	310	0	30 11	9 4	1921	San Francisco, Calif.	Bethlehem S. B. Corp.	do	do	32,650	34.36		8	114								
HUMPHREYS.....	1,215	310	0	30 11	9 4	1920	Camden, N. J.	New York S. B. Corp.	do	do	28,125	33.81		8	114								
HUNT.....	1,215	310	0	30 11	9 4	1920	Newport News, Va.	Newport News S. B. Co.	do	do	28,075	35.79		8	114								
INGRAM, OSMOND.....	1,215	310	0	30 11	9 4	1919	Quincy, Mass.	Bethlehem S. B. Corp.	do	do	28,280	34.44		8	114								
ISHERWOOD.....	1,215	310	0	30 11	9 4	1919	Squantum, Mass.	do	do	29,160	34.63		8	114									
JAMES, REUBEN.....	1,215	310	0	30 11	9 4	1920	Camden, N. J.	New York S. B. Corp.	do	do	29,180	33.83		8	114								
JONES, JACOB.....	1,211	310	0	30 11	9 4	1919	do	do	do	do	25,320	35.08		8	114								
JONES, PAUL.....	1,215	310	0	30 11	9 4	1921	Philadelphia, Pa.	Wm. Cramp & Sons	do	do	25,950	35.14		8	114								
JONES, WILLIAM.....	1,215	310	0	30 11	9 4	1920	San Francisco, Calif.	Bethlehem S. B. Corp.	do	do	28,825	33.10		8	114								
KALK.....	1,191	310	0	30 11	9 1	1919	Quincy, Mass.	Fore River S. B. Co.	do	do	23,400	35.41		8	114								
KANE.....	1,215	310	0	30 11	9 4	1920	Camden, N. J.	New York S. B. Corp.	do	do	29,050	33.78		8	122								
KENNEDY.....	1,215	310	0	30 11	9 4	1920	San Francisco, Calif.	Bethlehem S. B. Corp.	do	do	29,450	33.36		8	114								
KENNISON.....	1,154	310	0	30 11	9 0	1919	Mare Island, Calif.	United States	do	do	23,300	35.89		8	114								
KIDDER.....	1,215	310	0	30 11	9 4	1921	San Francisco, Calif.	Bethlehem S. B. Corp.	do	do	31,350	33.85		8	114								
KILTY.....	1,154	310	0	30 11	9 0	1918	Mare Island, Calif.	United States	do	do	26,325	35.22		8	114								
KIMBERLY.....	1,191	310	0	30 11	9 2	1918	Quincy, Mass.	Fore River S. B. Co.	do	do	27,350	34.81		8	114								
KING.....	1,215	310	0	30 11	9 4	1920	Camden, N. J.	New York S. B. Corp.	do	do	29,575	33.99		8	114								
LAMBERTON.....	1,213	310	0	30 11	9 3	1918	Newport News, Va.	Newport News S. B. Co.	do	do	25,000	33.40		8	114								
LAMBSON.....	1,215	310	0	30 11	9 4	1921	San Francisco, Calif.	Bethlehem S. B. Corp.	do	do	30,825	33.64		8	114								
LARDNER.....	1,215	310	0	30 11	9 4	1919	Squantum, Mass.	do	do	27,990	34.57		8	114									

e Estimated.

VESSELS OF THE UNITED STATES NAVY—Continued.

Name and class of vessel.	Displacement (normal fuel supply).				Dimensions.			Built (completed).			Propulsion.	Rig and number of masts.	Total shaft horsepower on trial.	Speed.	Coal capacity (in bunkers) (42 cu. ft. to ton).	Complement.	
	Tons.	Ft. in.	Ft. in.	Ft. in.	Length on load water line.	Extreme breadth.	Mean draft.	When.	Where.	By whom.						Officers.	Men.
<i>Destroyers, first line—Contd.</i>																	
LAUB.....	1,215	310 0	30 11 1/2	9 4	1919	Squantum, Mass.	Bethlehem S. B. Corp.	Turb. 2s.	2 masts	27,535	34.37	8	114				
LA VALLETTE.....	1,215	310 0	30 11 1/2	9 4	1920	San Francisco, Calif.	do.	do.	do.	27,750	33.24	8	114				
LAWRENCE.....	1,215	310 0	30 11 1/2	9 4	1918	Camden, N. J.	New York S. B. Corp.	do.	do.	28,200	33.88	8	114				
LEA.....	1,154	310 0	30 11 1/2	9 0 1/2	1918	Philadelphia, Pa.	Wm. Cramp & Sons.	do.	do.	25,980	35.04	8	114				
LEARY.....	1,211	310 0	30 11 1/2	9 4	1919	Camden, N. J.	New York S. B. Co.	do.	do.	25,525	35.16	8	114				
LITCHFIELD.....	1,215	310 0	30 11 1/2	9 4	1920	Mare Island, Calif.	United States	do.	do.	28,900	34.92	8	114				
LITTLE.....	1,191	310 0	30 11 1/2	9 2 1/2	1918	Quincy, Mass.	Fore River S. B. Co.	do.	do.	27,180	34.73	8	114				
LONG.....	1,215	310 0	30 11 1/2	9 4	1919	Philadelphia, Pa.	Wm. Cramp & Sons.	do.	do.	25,700	35.03	8	126				
MAUDONOUGH.....	1,215	310 0	30 11 1/2	9 4	1921	San Francisco, Calif.	Bethlehem S. B. Corp.	do.	do.	29,500	33.10	8	114				
MACKENZIE.....	1,191	310 0	30 11 1/2	9 2 1/2	1919	do.	Union Iron Works.	do.	do.	28,210	33.67	8	114				
MACLEISH.....	1,215	310 0	30 11 1/2	9 4	1920	Philadelphia, Pa.	Wm. Cramp & Sons.	do.	do.	25,740	35.05	8	114				
MADDOX.....	1,191	310 0	30 11 1/2	9 2 1/2	1919	Quincy, Mass.	Fore River S. B. Co.	do.	do.	28,950	34.94	8	114				
MANLEY.....	1,125	310 0	30 08 1/2	8 0 1/2	1917	Bath, Me.	Bath Iron Works.	do.	do.	19,715	32.23	8	114				
MARCUS.....	1,215	310 0	30 11 1/2	9 4	1921	San Francisco, Calif.	Bethlehem S. B. Corp.	do.	do.	29,670	33.18	8	114				
MASON.....	1,215	310 0	30 11 1/2	9 4	1920	Newport News, Va.	Newport News S. B. Co.	do.	do.	26,605	35.05	8	114				
MCCALLA.....	1,215	310 0	30 11 1/2	9 4	1919	Quincy, Mass.	Bethlehem S. B. Corp.	do.	do.	27,960	34.30	8	114				
MCCAWLEY.....	1,215	310 0	30 11 1/2	9 4	1919	Squantum, Mass.	do.	do.	27,975	34.66	8	114					
MCCOOK.....	1,215	310 0	30 11 1/2	9 4	1919	Quincy, Mass.	do.	do.	28,958	34.73	8	114					
MCCORMICK.....	1,215	310 0	30 11 1/2	9 4	1920	Philadelphia, Pa.	Wm. Cramp & Sons.	do.	do.	25,740	35.04	8	114				
MCDERMUT.....	1,215	310 0	30 11 1/2	9 4	1919	Squantum, Mass.	Bethlehem S. B. Corp.	do.	do.	28,350	34.72	8	114				
MCDUGAL.....	1,020	300 0	30 7	9 3 1/2	1914	Bath, Me.	Bath Iron Works.	do.	do.	16,974	30.70	6	98				
McFARLAND.....	1,215	310 0	30 11 1/2	9 4	1920	Camden, N. J.	New York S. B. Corp.	do.	do.	29,000	33.76	8	114				
McKEAN.....	1,191	310 0	30 11 1/2	9 2	1919	San Francisco, Calif.	Union Iron Works.	do.	do.	29,500	34.44	8	114				
McKEE.....	1,191	310 0	30 11 1/2	9 2	1918	do.	do.	do.	do.	28,400	35.60	8	114				
McLANAHAN.....	1,215	310 0	30 11 1/2	9 4	1919	Squantum, Mass.	Bethlehem S. B. Corp.	do.	do.	27,050	34.16	8	114				
MEADE.....	1,215	310 0	30 11 1/2	9 4	1919	do.	do.	do.	do.	28,190	34.65	8	114				
MELVIN.....	1,215	310 0	30 11 1/2	9 4	1921	San Francisco, Calif.	do.	do.	31,330	33.86	8	114					
MEREDITH.....	1,191	310 0	30 11 1/2	9 2	1919	Quincy, Mass.	Fore River S. B. Co.	do.	do.	28,765	35.59	8	114				
MERVINE.....	1,215	310 0	30 11 1/2	9 4	1921	San Francisco, Calif.	Bethlehem S. B. Corp.	do.	do.	29,325	33.02	8	114				
MEYER.....	1,215	310 0	30 11 1/2	9 4	1919	Squantum, Mass.	do.	do.	28,240	34.69	8	114					
MONTGOMERY.....	1,213	310 0	30 11 1/2	9 3 1/2	1918	Newport News, Va.	Newport News S. B. Co.	do.	do.	24,180	33.08	8	114				
MOODY.....	1,215	310 0	30 11 1/2	9 4	1919	Squantum, Mass.	Bethlehem S. B. Corp.	do.	do.	28,400	34.78	8	114				
MORRIS.....	1,215	310 0	30 11 1/2	9 4	1919	do.	do.	do.	do.	28,310	34.70	8	114				
MUOFORD.....	1,191	310 0	30 11 1/2	9 2	1918	San Francisco, Calif.	Union Iron Works.	do.	do.	28,800	33.99	8	114				
MULLANY.....	1,215	310 0	30 11 1/2	9 4	1921	do.	Bethlehem S. B. Corp.	do.	do.	31,070	33.74	8	114				
NICHOLAS.....	1,215	310 0	30 11 1/2	9 4	1920	do.	do.	do.	do.	28,607	32.74	8	114				
NOA.....	1,215	310 0	30 11 1/2	9 4	1921	Norfolk, Va.	United States	do.	do.	32,800	31.89	8	114				
O'BANNON.....	1,191	310 0	30 11 1/2	9 2	1919	San Francisco, Calif.	Union Iron Works.	do.	do.	28,230	33.59	8	114				
O'BRIEN.....	1,050	300 0	30 4	9 5 1/2	1915	Philadelphia, Pa.	Wm. Cramp & Sons.	do.	do.	16,275	29.16	8	98				
OSBORNE.....	1,215	310 0	30 11 1/2	9 4	1920	Squantum, Mass.	Bethlehem S. B. Corp.	do.	do.	28,500	34.80	8	114				
OVERTON.....	1,215	310 0	30 11 1/2	9 4	1920	Camden, N. J.	New York S. B. Co.	do.	do.	28,550	32.84	8	114				
PALMER.....	1,191	310 0	30 11 1/2	9 2	1918	Quincy, Mass.	Fore River S. B. Co.	do.	do.	29,165	35.77	8	114				
PARKER.....	1,036	300 0	30 4	9 5	1913	Philadelphia, Pa.	Wm. Cramp & Sons.	do.	do.	16,650	29.55	8	98				
PARROTT.....	1,215	310 0	30 11 1/2	9 4	1920	do.	do.	do.	do.	28,750	35.05	8	114				
PAULDING, JAMES K.....	1,215	310 0	30 11 1/2	9 4	1920	Camden, N. J.	New York S. B. Corp.	do.	do.	29,340	33.89	8	114				
PEARY.....	1,215	310 0	30 11 1/2	9 4	1920	Philadelphia, Pa.	Wm. Cramp & Sons.	do.	do.	25,760	35.06	8	114				
PERCIVAL.....	1,215	310 0	30 11 1/2	9 4	1920	San Francisco, Calif.	Bethlehem S. B. Corp.	do.	do.	30,850	33.91	8	114				
PERRY.....	1,215	310 0	30 11 1/2	9 4	1922	Mare Island, Calif.	United States	do.	do.	28,000	35.00	8	114				
PHILIP.....	1,154	310 0	30 11 1/2	9 0	1913	Bath, Me.	Bath Iron Works.	do.	do.	24,960	35.83	8	114				
PILLSBURY.....	1,215	310 0	30 11 1/2	9 4	1920	Philadelphia, Pa.	Wm. Cramp & Sons.	do.	do.	25,850	35.06	8	114				
POPE.....	1,316	310 0	30 11 1/2	9 4	1923	do.	do.	do.	do.	25,800	35.06	8	114				
PORTER.....	1,000	310 0	29 11 1/2	9 4 1/2	1913	do.	do.	do.	do.	18,334	29.58	8	98				
FREBLE.....	1,215	310 0	30 11 1/2	9 4	1920	Bath, Me.	Bath Iron Works.	do.	do.	24,890	35.51	8	114				
FRESON.....	1,215	310 0	30 11 1/2	9 4	1921	San Francisco, Calif.	Bethlehem S. B. Corp.	do.	do.	31,125	33.75	8	114				
FRESON, WM. B.....	1,215	310 0	30 11 1/2	9 4	1920	Norfolk, Va.	United States	do.	do.	26,000	35.14	8	114				
FRUIT.....	1,215	310 0	30 11 1/2	9 4	1920	Bath, Me.	Bath Iron Works.	do.	do.	37,875	35.11	8	114				
FUTNAM.....	1,215	310 0	30 11 1/2	9 4	1919	Squantum, Mass.	Bethlehem S. B. Corp.	do.	do.	27,560	34.38	8	114				
RADFORD.....	1,213	310 0	30 11 1/2	9 3 1/2	1918	Newport News, Va.	Newport News S. B. Co.	do.	do.	25,175	33.48	8	114				
RAMSAY.....	1,213	310 0	30 11 1/2	9 3	1919	do.	do.	do.	do.	23,640	32.64	8	114				
RATHBURNE.....	1,154	310 0	30 11 1/2	9 0 1/2	1918	Philadelphia, Pa.	Wm. Cramp & Sons.	do.	do.	26,227	35.26	8	114				
REID.....	1,215	310 0	30 11 1/2	9 4	1919	Squantum, Mass.	Bethlehem S. B. Corp.	do.	do.	28,465	34.76	8	114				
RENO.....	1,215	310 0	30 11 1/2	9 4	1920	San Francisco, Calif.	do.	do.	30,000	33.58	8	114					
RENSHAW.....	1,191	310 0	30 11 1/2	9 2	1919	do.	Union Iron Works.	do.	do.	28,960	33.83	8	114				
RINGGOLD.....	1,191	310 0	30 11 1/2	9 2	1918	do.	do.	do.	do.	29,300	34.37	8	114				
ROBINSON.....	1,191	310 0	30 11 1/2	9 2	1918	do.	do.	do.	do.	28,660	34.21	8	114				
RODGERS.....	1,215	310 0	30 11 1/2	9 4	1919	Quincy, Mass.	Bethlehem S. B. Corp.	do.	do.	28,365	34.47	8	114				
ROPER.....	1,154	310 0	30 11 1/2	9 0 1/2	1919	Philadelphia, Pa.	Wm. Cramp & Sons.	do.	do.	24,910	35.14	8	114				
ROWAN.....	1,111	310 0	29 11 1/2	9 0	1916	Quincy, Mass.	Fore River S. B. Co.	do.	do.	17,974	29.57	8	98				

a Estimated.

VESSELS OF THE UNITED STATES NAVY—Continued.

Name and class of vessel.	Displacement (normal fuel supply).	Dimensions.			Built (completed).			Propulsion.	Rig and number of masts.	Total shaft horsepower on trial.	Speed.	Coal capacity (in bunkers) (42 cu. ft. to ton).	Complement.		
		Length on load water line.	Extreme breadth.	Mean draft.	When.	Where.	By whom.						Officers.	Men.	
<i>Destroyers, first line—Contd.</i>															
SAMPSON.....	1,111	310 0	29 11	9 6	1916	Quincy, Mass.....	Fore River S. B. Co.....	Turb. s.	2 masts.	17,690	29.52		8	98	
SANDS.....	1,215	310 0	30 11	9 4	1920	Camden, N. J.....	New York S. B. Corp.....	do.	do.	20,315	33.87		8	114	
SATTERLEE.....	1,215	310 0	30 11	9 4	1919	Newport News, Va.	Newport News S. B. Co.	do.	do.	27,325	34.99		8	114	
SCHENCK.....	1,211	310 0	30 11	9 4	1919	Camden, N. J.....	New York S. B. Corp.....	do.	do.	24,874	35.10		8	114	
SCILEY.....	1,191	310 0	30 11	9 2	1918	San Francisco, Calif.	Union Iron Works.....	do.	do.	29,225	34.14		8	114	
SEIFRIDGE.....	1,215	310 0	30 11	9 4	1921.	do.	Bethlehem S. B. Corp.....	do.	do.	23,100	32.56		8	114	
SEIMERS.....	1,215	310 0	30 11	9 4	1920	Newport News, Va.	Newport News S. B. Co.	do.	do.	27,360	35.42		8	114	
SEARKEY.....	1,215	310 0	30 11	9 4	1919	Squantum, Mass.....	Bethlehem S. B. Corp.....	do.	do.	23,838	34.92		8	114	
SEA W.....	1,110	310 0	29 11	9 0 5/8	1917	Mare Island, Cal.	United States.....	do.	do.	17,000	29.50		8	98	
SEHRK.....	1,215	310 0	30 11	9 4	1921	San Francisco, Calif.	Bethlehem S. B. Corp.....	do.	do.	20,900	33.27		8	114	
SEUBRICK.....	1,215	310 0	30 11	9 4	1919	Squantum, Mass.....	do.	do.	23,225	34.67		8	114		
SEWARD.....	1,215	310 0	30 11	9 4	1920	Bath, Me.....	Bath Iron Works.....	do.	do.	24,775	35.44		8	114	
SEYMOUR.....	1,191	310 0	30 11	9 2	1918	Quincy, Mass.....	Fore River S. B. Co.....	do.	do.	27,090	34.70		8	114	
SIMPSON.....	1,215	310 0	30 11	9 4	1920	Philadelphia, Pa.....	Wm. Cramp & Sons.....	do.	do.	25,700	35.03		8	114	
SINCLAIR.....	1,215	310 0	30 11	9 4	1919	Philadelphia, Pa.....	Bethlehem S. B. Corp.....	do.	do.	27,730	34.45		8	114	
SLOAT.....	1,215	310 0	30 11	9 4	1920	San Francisco, Calif.	do.	do.	23,400	32.68		8	114		
SMITH, ROBERT.....	1,215	310 0	30 11	9 4	1921	do.	do.	do.	do.	27,940	32.51		8	114	
BOMERS.....	1,215	310 0	30 11	9 4	1920	do.	do.	do.	do.	31,000	34.00		8	114	
SOUTHARD.....	1,215	310 0	30 11	9 4	1919	Philadelphia, Pa.....	Wm. Cramp & Sons.....	do.	do.	25,610	34.99		8	114	
STANSBURY.....	1,191	310 0	30 11	9 2	1920	San Francisco, Calif.	Union Iron Works.....	do.	do.	23,050	33.50		8	114	
STEVENS.....	1,191	310 0	30 11	9 2	1918	Quincy, Mass.....	Fore River S. B. Corp.....	do.	do.	26,760	34.54		8	114	
STEWART.....	1,215	310 0	30 11	9 4	1920	Philadelphia, Pa.....	Wm. Cramp & Sons.....	do.	do.	25,815	35.09		8	114	
STOCKTON.....	1,125	310 0	30 8	8 0 1/2	1917	do.	do.	do.	do.	20,060	30.12		8	120	
STODDERT.....	1,215	310 0	30 11	9 4	1920	San Francisco, Calif.	Bethlehem S. B. Corp.....	do.	do.	30,400	33.75		8	114	
STRINGHAM.....	1,191	310 0	30 11	9 2	1919	Quincy, Mass.....	Fore River S. B. Corp.....	do.	do.	27,375	34.82		8	114	
STURTEVANT.....	1,215	310 0	30 11	9 4	1920	Camden, N. J.....	New York S. B. Corp.....	do.	do.	29,170	33.82		8	114	
SUMNER.....	1,215	310 0	30 11	9 4	1921	San Francisco, Calif.	Bethlehem S. B. Corp.....	do.	do.	31,680	34.00		8	114	
SWANBY.....	1,215	310 0	30 11	9 4	1919	Squantum, Mass.....	do.	do.	23,500	34.78		8	114		
TALBOT.....	1,154	310 0	30 11	9 0	1918	Philadelphia, Pa.....	Wm. Cramp & Sons.....	do.	do.	23,270	35.29		8	114	
TALBOT, J. FRED.....	1,154	310 0	30 11	9 0	1919	do.	do.	do.	do.	24,750	35.09		8	114	
TARBELL.....	1,154	310 0	30 11	9 0	1918	do.	do.	do.	do.	25,425	35.11		8	114	
TATTNALL.....	1,211	310 0	30 11	9 4	1919	Camden, N. J.....	New York S. B. Co.....	do.	do.	24,200	35.00		8	114	
TAYLOR.....	1,154	310 0	30 11	9 0	1918	Mare Island, Calif.	United States.....	do.	do.	27,360	34.94		8	114	
TRATCHEE.....	1,191	310 0	30 11	9 2	1919	Quincy, Mass.....	Fore River S. B. Co.....	do.	do.	25,710	33.67		8	114	
THOMAS.....	1,215	310 0	30 11	9 4	1919	Newport News, Va.	Newport News S. B. Co.	do.	do.	25,725	35.03		8	114	
THOMPSON, SMITH.....	1,215	310 0	30 11	9 4	1919	Philadelphia, Pa.....	Wm. Cramp & Sons.....	do.	do.	20,050	33.20		8	114	
THOMPSON.....	1,215	310 0	30 11	9 4	1920	San Francisco, Calif.	Bethlehem S. B. Corp.....	do.	do.	29,050	33.70		8	114	
THOMPSON.....	1,215	310 0	30 11	9 4	1919	Squantum, Mass.....	do.	do.	23,350	34.22		8	113		
THOMSON.....	1,154	310 0	30 11	9 0	1919	Charleston, S. C.....	United States.....	do.	do.	26,000	33.50		8	114	
THOMSON.....	1,215	310 0	30 11	9 4	1919	Squantum, Mass.....	Bethlehem S. B. Corp.....	do.	do.	27,010	34.53		8	114	
TINNEY.....	1,215	310 0	30 11	9 4	1919	do.	do.	do.	do.	23,900	34.05		8	114	
TOUCEY.....	1,215	310 0	30 11	9 4	1920	Philadelphia, Pa.....	Wm. Cramp & Sons.....	do.	do.	25,735	35.04		8	114	
TRACY.....	1,215	310 0	30 11	9 4	1920	Philadelphia, Pa.....	United States.....	do.	do.	26,000	33.50		8	114	
TREVER.....	1,215	310 0	30 11	9 4	1921	Mare Island, Calif.	United States.....	do.	do.	26,025	35.18		8	114	
TRUCKEN.....	1,090	310 0	29 11	9 4 1/2	1916	Philadelphia, Pa.....	Wm. Cramp & Sons.....	do.	do.	16,399	29.50		8	98	
TUCKER.....	1,215	310 0	30 11	9 4	1919	Quincy, Mass.....	Fore River S. B. Co.....	do.	do.	27,650	34.10		8	114	
TURNER.....	1,211	310 0	30 11	9 4	1919	do.	Bethlehem S. B. Corp.....	do.	do.	25,260	35.04		8	114	
TWIGGS.....	1,154	310 0	30 11	9 0	1918	Camden, N. J.....	New York S. B. Co.....	do.	do.	24,025	34.61		8	114	
UPSHUR.....	1,215	310 0	30 11	9 4	1920	Philadelphia, Pa.....	Wm. Cramp & Sons.....	do.	do.	26,900	35.18		8	114	
UPSHUR, ABEL P.....	1,060	310 0	29 11	9 2 1/2	1915	Newport News, Va.	Newport News S. B. Co.	do.	do.	16,091	30.07		8	100	
WADSWORTH.....	1,150	310 0	29 11	9 8	1916	Bath, Me.....	Bath Iron Works.....	do.	do.	17,955	29.07		8	98	
WAINWRIGHT.....	1,191	310 0	30 11	9 2	1919	Camden, N. J.....	New York S. B. Co.....	do.	do.	27,310	31.92		8	114	
WALKER.....	1,154	310 0	30 11	9 0	1918	Quincy, Mass.....	Fore River S. B. Corp.....	do.	do.	26,450	34.23		8	114	
WARD.....	1,154	310 0	30 11	9 0	1919	Mare Island, Calif.	United States.....	do.	do.	20,450	34.23		8	114	
WARD, ALAN.....	1,154	310 0	30 11	9 0	1919	Bath, Me.....	Bath Iron Works.....	do.	do.	24,875	36.49		8	114	
WASMUTH.....	1,215	310 0	30 11	9 4	1921	Mare Island, Calif.	United States.....	do.	do.	26,000	35.00		8	114	
WATERS.....	1,154	310 0	30 11	9 0	1918	Philadelphia, Pa.....	Wm. Cramp & Sons.....	do.	do.	26,160	35.20		8	114	
WELLES.....	1,215	310 0	30 11	9 4	1919	Quincy, Mass.....	Bethlehem S. B. Corp.....	do.	do.	28,025	34.33		8	114	
WHITTLE.....	1,215	310 0	30 11	9 4	1920	Philadelphia, Pa.....	Wm. Cramp & Sons.....	do.	do.	25,750	35.05		8	114	
WICKES.....	1,154	310 0	30 11	9 0	1918	Bath, Me.....	Bath Iron Works.....	do.	do.	24,610	35.34		8	114	
WILKES.....	1,110	310 0	29 11	9 5 1/2	1916	Philadelphia, Pa.....	Wm. Cramp & Sons.....	do.	do.	17,700	29.58		8	98	
WILLIAMS.....	1,191	310 0	30 11	9 2	1919	San Francisco, Calif.	Union Iron Works.....	do.	do.	28,900	34.07		8	114	
WILLIAMSON.....	1,215	310 0	30 11	9 4	1920	Camden, N. J.....	New York S. B. Corp.....	do.	do.	29,000	33.76		8	114	
WINSLOW.....	1,050	300 0	30 4	9 5 1/2	1915	Philadelphia, Pa.....	Wm. Cramp & Sons.....	do.	do.	15,984	29.05		8	98	
WOOD, WELBORN C.....	1,215	310 0	30 11	9 4	1920	Newport News, Va.	Newport News S. B. Co.	do.	do.	28,460	35.98		8	114	
WOOD.....	1,215	310 0	30 11	9 4	1921	San Francisco, Calif.	Bethlehem S. B. Corp.....	do.	do.	28,500	32.73		8	114	
WORDEN.....	1,215	310 0	30 11	9 4	1919	Squantum, Mass.....	do.	do.	27,750	34.47		8	114		
YARBOROUGH.....	1,215	310 0	30 11	9 4	1920	San Francisco, Calif.	do.	do.	do.	do.	29,450	33.08		8	114
YARNALL.....	1,154	310 0	30 11	9 0	1918	Philadelphia, Pa.....	Wm. Cramp & Sons.....	do.	do.	24,875	35.12		8	114	
ZANE.....	1,215	310 0	30 11	9 4	1921	Mare Island, Calif.	United States.....	do.	do.	26,000	34.27		8	114	
ZELIN.....	1,215	310 0	30 11	9 4	1920	San Francisco, Calif.	Bethlehem S. B. Corp.....	do.	do.	28,460	32.95		8	114	

* Estimated.

VESSELS OF THE UNITED STATES NAVY—Continued.

Name and class of vessel.	Displacement (normal fuel supply).	Dimensions.			Built (completed).			Propulsion.	and number of masts.	Total shaft horsepower on trial.	Speed.	Coal capacity (in bunkers) (42 cu. ft. to ton).	Complement.		
		Length on load water line.	Extreme breadth.	Mean draft.	When.	Where.	By whom.						Officers.	Men.	
															Tons.
<i>Destroyers, second line.</i>															
BURROWS.....	742	289	0	26 1/2	8 4	1911	Camden, N. J.....	New York S. B. Co.....	Turb. 3s.	2 masts	13,674	30.67	b 224	6	80
DRAYTON.....	742	289	0	26 1/2	8 4	1910	Bath, Me.....	Bath Iron Works.....	15,524	30.83	b 227	6	80
FANNING.....	742	289	0	26 1/2	8 4	1912	Newport News, Va.....	Newport News S. B. Co.....	12,600	29.99	b 223	6	80
HENLEY.....	742	289	0	26 1/2	8 4	1912	Quincy, Mass.....	Fore River S. B. Co.....	Turb. 2s.	13,472	30.32	b 230	6	80
JARVIS.....	742	289	0	26 1/2	8 4	1912	Camden, N. J.....	New York S. B. Co.....	Turb. 3s.	10,584	30.01	b 223	6	80
JENKINS.....	742	289	0	26 1/2	8 4	1912	Bath, Me.....	Bath Iron Works.....	12,440	31.27	b 222	6	80
MAYRANT.....	742	289	0	26 1/2	8 4	1911	Philadelphia, Pa.....	Wm. Cramp & Sons.....	Turb. 2s.	12,140	30.22	b 236	6	80
MCCALL.....	742	289	0	26 1/2	8 4	1911	Camden, N. J.....	New York S. B. Co.....	Turb. 3s.	13,072	30.66	b 224	6	80
MONAGHAN.....	742	289	0	26 1/2	8 4	1911	Newport News, Va.....	Newport News S. B. Co.....	12,410	30.45	b 225	6	80
PERKINS.....	742	289	0	26 1/2	8 4	1910	Quincy, Mass.....	Fore River S. B. Co.....	Turb. 2s.	11,668	29.76	b 230	6	80
ROE.....	742	289	0	26 1/2	8 4	1910	Newport News, Va.....	Newport News S. B. Co.....	Turb. 3s.	12,297	29.60	b 223	6	80
STERETT.....	742	289	0	26 1/2	8 4	1910	Newport News, Va.....	Fore River S. B. Co.....	Turb. 2s.	12,789	30.37	b 230	6	80
TERRY.....	742	289	0	26 1/2	8 4	1910	Newport News, Va.....	Newport News S. B. Co.....	Turb. 3s.	13,350	30.24	b 222	6	80
TRIPPE.....	742	289	0	26 1/2	8 4	1911	Bath, Me.....	Bath Iron Works.....	14,978	30.89	b 224	6	80
WALKE.....	742	289	0	26 1/2	8 4	1911	Quincy, Mass.....	Fore River S. B. Co.....	Turb. 2s.	12,573	29.78	b 238	6	80
WARRINGTON.....	743	289	0	26 1/2	8 4	1911	Philadelphia, Pa.....	Wm. Cramp & Sons.....	13,333	30.12	b 236	6	80
<i>Light mine layers.</i>															
ANTHONY.....	1,191	310	0	30 1/2	9 2	1919	San Francisco, Calif.....	Union Iron Works.....	Turb. 2s.	2 masts	28,050	33.50	3	99
BURNS.....	1,191	310	0	30 1/2	9 2	1919	28,900	33.82	3	99
HART.....	1,191	310	0	30 1/2	9 2	1919	28,700	33.97	3	99
INORAHAM.....	1,191	310	0	30 1/2	9 2	1919	San Francisco, Calif.....	Union Iron Works.....	29,280	34.14	3	99
ISRAEL.....	1,191	310	0	30 1/2	9 2	1918	Quincy, Mass.....	Fore River S. B. Co.....	29,348	34.34	3	99
LANSDALE.....	1,191	310	0	30 1/2	9 2	1918	29,940	35.17	3	99
LUCE.....	1,191	310	0	30 1/2	9 2	1918	27,340	34.81	3	99
LUDLOW.....	1,191	310	0	30 1/2	9 2	1918	San Francisco, Calif.....	Union Iron Works.....	29,500	34.22	3	99
MAHAN.....	1,191	310	0	30 1/2	9 2	1918	Quincy, Mass.....	Fore River S. B. Co.....	27,890	35.05	3	99
MAURY.....	1,191	310	0	30 1/2	9 2	1918	26,890	34.59	3	99
MURRAY.....	1,191	310	0	30 1/2	9 2	1918	27,430	34.84	3	99
RIZAL.....	1,191	310	0	30 1/2	9 2	1919	San Francisco, Calif.....	Union Iron Works.....	28,960	33.84	3	99
SPROSTON.....	1,191	310	0	30 1/2	9 2	1919	28,170	33.57	3	99
STRIBLING.....	1,191	310	0	30 1/2	9 2	1918	Quincy, Mass.....	Fore River S. B. Co.....	26,488	34.41	3	99
<i>Submarines (steel), first line.</i>															
O-1.....	a 520.6	c 172	4	18 0 1/2	14 5	1918	Navy Yard, Portsmouth, N. H.	United States.....	2 screws.....	c 14.00	3	27	
O-2.....	a 520.6	c 172	4	18 0 1/2	14 5	1918	Navy Yard, Puget Sound, Wash.	c 14.00	3	27	
O-3 to O-10.....	a 520.6	c 172	4	18 0 1/2	14 5	1918	Quincy, Mass.....	Fore River S. B. Co. d	c 14.00	3	27	
O-11 to O-13.....	a 485.0	c 175	0	16 3/4	13 10 1/2	1918	Bridgeport, Conn.....	Lake Torpedo Boat Co.	c 14.00	3	27	
O-14 to O-16.....	a 485.0	c 175	0	16 3/4	13 10 1/2	1918	Long Beach, Calif.....	California S. B. Co.	c 14.00	3	27	
R-1 to R-14.....	a 569.0	c 186	14	18 0 1/2	14 6	1919	Quincy, Mass.....	Fore River S. B. Co. d	c 13.50	3	28	
R-15 to R-20.....	a 569.0	c 186	14	18 0 1/2	14 6	1918	San Francisco, Calif.....	Union Iron Works.....	c 13.50	3	28	
R-21 to R-27.....	a 495.0	c 175	0	16 7/8	12 11	1919	Bridgeport, Conn.....	Lake Torpedo Boat Co.	c 14.00	3	23	
S-1.....	a 854.0	c 219	3	20 8	15 10 1/2	1920	Quincy, Mass.....	Fore River S. B. Corp. d	4	33	
S-2.....	a 800.0	c 207	0	19 7/8	16 2	1920	Bridgeport, Conn.....	Lake Torpedo Boat Co.	4	33	
S-3.....	a 876.0	c 231	0	21 10 1/2	13 1	1919	Portsmouth, N. H.	United States.....	4	33	
S-4.....	a 876.0	c 231	0	21 10 1/2	13 1	1919	4	33	
S-5.....	a 876.0	c 231	0	21 10 1/2	13 1	1920	4	33	
S-6.....	a 876.0	c 231	0	21 10 1/2	13 1	1920	4	33	
S-7.....	a 876.0	c 231	0	21 10 1/2	13 1	1920	4	33	
S-8.....	a 876.0	c 231	0	21 10 1/2	13 1	1920	4	33	
S-9.....	a 876.0	c 231	0	21 10 1/2	13 1	1921	4	33	
S-10.....	a 876.0	c 231	0	20 10 1/2	13 1	1922	4	33	
S-11.....	a 876.0	c 231	0	21 10 1/2	13 1	1923	4	33	
S-12.....	a 876.0	c 231	0	20 10 1/2	13 1	1923	4	33	
S-13.....	a 876.0	c 231	0	20 10 1/2	13 1	1923	4	33	
S-14.....	a 854.0	c 231	0	21 10 1/2	13 1	1921	4	33	
S-15.....	a 854.0	c 231	0	21 10 1/2	13 1	1921	Bridgeport, Conn.....	Lake Torpedo Boat Co.	4	33	
S-16.....	a 854.0	c 231	0	21 10 1/2	13 1	1920	4	33	
S-17.....	a 854.0	c 231	0	21 10 1/2	13 1	1921	4	33	
S-18.....	a 854.0	c 219	3	20 8	15 10 1/2	1923	Quincy, Mass.....	Bethlehem S. B. Corp. d	4	33	
S-19.....	a 854.0	c 219	3	20 8	15 10 1/2	1923	4	33	
S-20.....	a 854.0	c 219	3	20 8	15 10 1/2	1922	4	33	
S-21.....	a 854.0	c 219	3	20 8	15 10 1/2	1923	4	33	
S-22.....	a 854.0	c 219	3	20 8	15 10 1/2	1923	4	33	
S-23.....	a 854.0	c 219	3	20 8	15 10 1/2	1923	4	33	
S-24.....	a 854.0	c 219	3	20 8	15 10 1/2	1923	4	33	

a Displacement (surface).

b Fuel oil. (40 cubic feet per ton.)

c Estimated.

d For Electric Boat Co.

e Length over all.

VESSELS OF THE UNITED STATES NAVY—Continued.

Name and class of vessel.	Displacement (normal coal supply).	Dimensions.			Built (completed).			Propulsion.	Rig and number of masts.	Total shaft horsepower on trial.	Speed.	Coal capacity (in bunkers) (42 cu. ft. to ton).	Complement.	
		Length on load water line.	Extreme breadth.	Mean draft.	When.	Where.	By whom.						Officers.	Men.
<i>Submarines (steel), first line—Contd.</i>														
S-25.....	854.0	219 3	20 8	15 10 ^a	1923	Quincy, Mass.....	Bethlehem S. I. Corp. a	2 screws.....			Knots.	Tons.	4	38
S-26.....	854.0	219 3	20 8	15 10 ^a	1923	do.....	do.....	do.....					4	38
S-27.....	854.0	219 3	20 8	15 10 ^a	1924	do.....	do.....	do.....					4	38
S-28.....	854.0	219 3	20 8	15 10 ^a	1923	do.....	do.....	do.....					4	38
S-30.....	854.0	219 3	20 8	15 10 ^a	1920	San Francisco, Calif.	do.....	do.....					4	38
S-31.....	854.0	219 3	20 8	15 10 ^a	1923	do.....	do.....	do.....					4	38
S-32.....	854.0	219 3	20 8	15 10 ^a	1923	do.....	do.....	do.....					4	38
S-33.....	854.0	219 3	20 8	15 10 ^a	1922	do.....	do.....	do.....					4	38
S-34.....	854.0	219 3	20 8	15 10 ^a	1923	do.....	do.....	do.....					4	38
S-35.....	854.0	219 3	20 8	15 10 ^a	1923	do.....	do.....	do.....					4	38
S-36.....	854.0	219 3	20 8	15 10 ^a	1923	do.....	do.....	do.....					4	38
S-37.....	854.0	219 3	20 8	15 10 ^a	1923	do.....	do.....	do.....					4	38
S-38.....	854.0	219 3	20 8	15 10 ^a	1923	do.....	do.....	do.....					4	38
S-39.....	854.0	219 3	20 8	15 10 ^a	1923	do.....	do.....	do.....					4	38
S-40.....	854.0	219 3	20 8	15 10 ^a	1923	do.....	do.....	do.....					4	38
S-41.....	854.0	219 3	20 8	15 10 ^a	1924	do.....	do.....	do.....					4	38
S-48.....	993.0	240 0	21 10 ^a	13 6	1922	Bridgeport, Conn.	Lake Torpedo Boat Co.	do.....					4	38
S-49.....	993.0	240 0	21 10 ^a	13 6	1922	do.....	do.....	do.....					4	38
S-50.....	993.0	240 0	21 10 ^a	13 6	1922	do.....	do.....	do.....					4	38
S-51.....	993.0	240 0	21 10 ^a	13 6	1922	do.....	do.....	do.....					4	38
<i>Submarines (steel), second line.</i>														
H-2.....	358.0	150 3 ^b	15 9 ^b	12 5	1913	San Francisco, Calif.	Union Iron Works ^d	2 screws.....			14.10		3	23
H-3.....	358.0	150 3 ^b	15 9 ^b	12 5	1914	Seattle, Wash.	The Moran Co. ^c	do.....			14.10		3	23
H-4 to H-9.....	357.7	150 3 ^b	15 9 ^b	12 4 ^b	1918	Puget Sound, Wash.	United States.....	do.....			12.78		3	23
K-1 and K-2.....	392.0	153 6 ^b	16 8	13 1	1914	Quincy, Mass.	Fore River S. B. Co. ^d	do.....			14.10		3	23
K-3.....	392.0	153 6 ^b	16 8	13 1	1914	San Francisco, Calif.	Union Iron Works ^c	do.....			14.10		3	23
K-4.....	392.0	153 6 ^b	16 8	13 1	1914	Seattle, Wash.	The Moran Co. ^c	do.....			14.10		3	23
K-5 and K-6.....	392.0	153 6 ^b	16 8	13 1	1914	San Francisco, Calif.	Union Iron Works ^c	do.....			14.10		3	23
K-7 and K-8.....	392.0	153 6 ^b	16 8	13 1	1914	Quincy, Mass.	Fore River S. B. Co. ^d	do.....			14.10		3	23
L-2 and L-3.....	450.0	158 5 ^b	17 5	13 7	1918	Quincy, Mass.	Fore River S. B. Co. ^d	do.....			14.10		3	26
L-5.....	451.0	158 5 ^b	17 5	13 8	1918	Bridgeport, Conn.	Lake Torpedo Boat Co.	do.....			14.00		3	26
L-6 and L-7.....	451.0	158 5 ^b	17 5	13 8	1918	Long Beach, Calif.	Craig S. B. Co.	do.....			14.00		3	26
L-8.....	451.0	158 5 ^b	17 5	13 8	1917	Portsmouth, N. H.	United States.....	do.....			14.00		3	26
L-9 and L-11.....	450.0	158 5 ^b	17 5	13 7	1916	Quincy, Mass.	Fore River S. B. Co. ^c	do.....			14.00		3	26
N-1 to N-3.....	347.9	147 3 ^b	15 9 ^b	12 5 ^b	1917	Seattle, Wash.	Seattle Const. & D. D. Co.	do.....			13.00		8	26
<i>Fleet submarines, first line (steel).</i>														
T-1 ¹					1920	Quincy, Mass.	Fore River S. B. Co. ^d	do.....						
T-2 ²					1922	do.....	do.....	do.....						
T-3 ³					1920	do.....	do.....	do.....						
<i>Patrol vessels (Eagles) (steel).</i>														
EAGLE 1 to 15, 18, 19, 22 to 24, 26 to 29, 32 to 60.	500.0	200 0	25 6	7 3	1919	Detroit, Mich.....	Ford Motor Co.....	Turb. Is. 2 masts.....	2,500	18.00	/ 105	5	50	
<i>Patrol vessels, submarine chasers (wood).</i>														
S. C. 57, 63, 64.....	77	105 0	14 8 ^b	5 5 ^b	1918	Brooklyn, N. Y.....	United States.....	3 screws ^c 1 mast.....	660	17.00		2	24	
S. C. 102, 103.....	77	105 0	14 8 ^b	5 5 ^b	1918	Bayonne, N. J.....	Elco Co.....	do.....	660	17.00		2	24	
S. C. 143.....	77	105 0	14 8 ^b	5 5 ^b	1917	Rocky River, Ohio.....	Rocky River D. D. Co.....	do.....	660	17.00		2	24	
S. C. 154.....	77	105 0	14 8 ^b	5 5 ^b	1917	Jacksonville, Fla.....	Gibbs Gas Eng. Co.....	do.....	660	17.00		2	24	
S. C. 159.....	77	105 0	14 8 ^b	5 5 ^b	1917	Pensacola, Fla.....	F. M. Blount.....	do.....	660	17.00		2	24	
S. C. 186, 188.....	77	105 0	14 8 ^b	5 5 ^b	1917	Nyaok, N. Y.....	Int. S. B. & Marine Eng. Co.	do.....	660	17.00		2	24	

¹ Formerly (a) Schley.
^b Formerly AA-1.
^c Formerly AA-2.
^d Formerly AA-3.

^a Displacement (surface).
^b Length over all.
^c Estimated.
^d For Electric Boat Co.

^e Gasoline.
^f Fuel oil (40 cubic feet per ton).
^g Approximate.

VESSELS OF THE UNITED STATES NAVY—Continued.

Name and class of vessel.	Displacement (normal coal supply).	Dimensions.			Built (completed).			Propulsion.	Rig and number of masts.	Total shaft horsepower on trial.	Speed.	Coal capacity (in bunkers) (42 cu. ft. to ton).	Complement.	
		Length on load water line.	Extreme breadth.	Mean draft.	When.	Where.	By whom.						Officers.	Men.
<i>Patrol vessels, submarine chasers (wood)—Con.</i>														
S. C. 192.....	77	105 0	14 8 1/2	5 5 1/2	1918	Alexandria, Va.....	General S. B. & Aero Co....	3 screws	1 mast	680	817.00	2	24
S. C. 210.....	77	105 0	14 8 1/2	5 5 1/2	1918	Camden, N. J.....	Mathis Yacht Bldg. Co....	do	do	680	817.00	2	24
S. C. 214.....	77	105 0	14 8 1/2	5 5 1/2	1917	Staten Island, N. Y.....	Alexandria McDonald.....	do	do	680	817.00	2	24
S. C. 223, 224, 229, 231.....	77	105 0	14 8 1/2	5 5 1/2	1917	Morris Heights, N. Y.....	N. Y. Yacht, Launch & Engine Co.....	do	do	680	817.00	2	24
S. C. 252.....	77	105 0	14 8 1/2	5 5 1/2	1918	Camden, Me.....	Camden-Anthor Rockland Machine Co.....	do	do	660	817.00	2	24
S. C. 271.....	77	105 0	14 8 1/2	5 5 1/2	1918	Neponset, Mass.....	Geo. Lawley & Sons.....	do	do	660	817.00	2	24
S. C. 285.....	77	105 0	14 8 1/2	5 5 1/2	1918	Mare Island, Calif.....	United States.....	do	do	680	817.00	2	24
S. C. 306.....	77	105 0	14 8 1/2	5 5 1/2	1918	Puget Sound, Wash.....	do	do	660	817.00	2	24	
S. C. 320.....	77	105 0	14 8 1/2	5 5 1/2	1917	Stamford, Conn.....	Luders Marine Constr. Co....	do	do	660	817.00	2	24
S. C. 328.....	77	105 0	14 8 1/2	5 5 1/2	1917	City Island, N. Y.....	Kyle & Purdy.....	do	do	660	817.00	2	24
S. C. 328.....	77	105 0	14 8 1/2	5 5 1/2	1917	Milwaukee, Wis.....	Great Lakes Boat Bldg. Corp.....	do	do	660	817.00	2	24
S. C. 330.....	77	105 0	14 8 1/2	5 5 1/2	1917	Manitowoc, Wis.....	Burger Boat Co.....	do	do	660	817.00	2	24
S. C. 341.....	77	105 0	14 8 1/2	5 5 1/2	1919	Wilmington, Del.....	American Car & Foundry Co.....	do	do	660	817.00	2	24
S. C. 353.....	77	105 0	14 8 1/2	5 5 1/2	1917	College Point, N. Y.....	College Point Boat Co.....	do	do	660	817.00	2	24
S. C. 412.....	77	105 0	14 8 1/2	5 5 1/2	1919	Clayton, N. Y.....	Clayton Ship & Boat Building Co.....	do	do	660	817.00	2	24
S. C. 419.....	77	105 0	14 8 1/2	5 5 1/2	1918	Milwaukee, Wis.....	Great Lakes B. B. Corp.....	do	do	660	817.00	2	24
S. C. 428.....	77	105 0	14 8 1/2	5 5 1/2	1919	Camden, N. J.....	Mathis Yacht Building Co....	do	do	660	817.00	2	24
S. C. 431.....	77	105 0	14 8 1/2	5 5 1/2	1918	Port Clinton, Ohio.....	Mathews Boat Co.....	do	do	660	817.00	2	24
S. C. 432.....	77	105 0	14 8 1/2	5 5 1/2	1918	do.....	do	do	do	660	817.00	2	24
S. C. 433.....	77	105 0	14 8 1/2	5 5 1/2	1918	do.....	do	do	do	660	817.00	2	24
S. C. 437.....	77	105 0	14 8 1/2	5 5 1/2	1918	Rocky River, Ohio.....	Rocky River D. D. Co.....	do	do	660	817.00	2	24
S. C. 440.....	77	105 0	14 8 1/2	5 5 1/2	1919	Brooklyn, N. Y.....	Howard E. Wheeler.....	do	do	660	817.00	2	24
<i>Patrol vessels (gunboats).</i>														
ASHEVILLE.....	1,675	225 0	41 2 1/2	11 4	1920	Charleston, S. C.....	United States.....	Turb. 1s.	2 pole.	800	112.00	179	11	142
ELCANO.....	620	157 11	26 0	10 0	1885	Carracas, Spain.....	Spain.....	2 screws.	Sch.	435	111.00	98	8	99
HELENA.....	1,392	250 9	39 8	9 0	1897	Newport News, Va.....	Newport News S. B. Co.....	do	1 mil.	988	115.05	307	12	116
MONOCACY.....	180	160 0	24 6	2 5	1914	Mare Island, Calif.....	United States.....	do	2 pole.	800	113.25	34	2	46
PALOS.....	190	160 0	24 6	2 5	1914	do.....	do	do	do	800	113.25	34	2	46
Pampanga.....	243	115 3	17 10	6 8	1888	Cavite, P. I.....	Manila Slip Co.....	do	1 signal	250	110.06	34	2	30
SACRAMENTO.....	1,425	210 0	40 10 1/2	11 6	1914	Philadelphia, Pa.....	Wm. Cramp & Sons.....	1 screw.	2 pole.	1,022	12.78	428	11	149
TULSA.....	1,575	225 0	41 2 1/2	11 4	1923	Charleston, S. C.....	United States.....	do	do	800	112.00	140	11	154
VILLALOBOS.....	370	148 0	23 0	7 6	1896	Hongkong, China.....	Hongkong & Whampoa Dock Co.....	do	Sch.	550	111.00	67	2	55
<i>Patrol vessels (yachts).</i>														
ARAMIS (214866).....	375	153 6	22 4	7 6	1916	City Island, N. Y.....	Robert Jacobs.....	2 screws.	2 masts	700	13.00	125	6	47
DESPATCH (210895).....	237	146 0	22 0	7 2	1913	Morris Heights, N. Y.....	Chas. L. Seabury Co.....	do	do	740	16.30	60	2	49
ISABEL.....	938	229 11	26 2 1/2	10 4	1917	Bath, Me.....	Bath Iron Works.....	Turb. 2s.	do	8,400	126.00	216	7	83
MAYFLOWER.....	2,690	273 0	36 0	17 4	1896	Glydebank, Scotland	J. & G. Thompson.....	2 screws.	do	2,400	14.50	1455	11	151
NIAGARA.....	2,600	245 0	36 0	17 0	1898	Brooklyn, N. Y.....	James Shewan & Sons.....	do	3 masts	1,800	13.00	400	11	150
Nokomis.....	1,265	203 0	31 10	13 7 1/2	1917	Wilmington, Del.....	Pusey & Jones.....	do	2 masts	2,000	16.90	350	11	81
SCORPION.....	775	212 9	28 1	11 0	1896	South Brooklyn, N. Y.....	John N. Robbins.....	do	do	2,800	17.85	136	8	98
SYLPH.....	152	123 8	20 0	7 6	1898	Chester, Pa.....	John Roach.....	1 screw.	do	1,550	15.00	48	2	31
WENONAH.....	470	143 4	22 10	10 0	1915	Neponset, Mass.....	Geo. Lawley & Sons.....	do	do	500
<i>Auxiliaries, special types.</i>														
ABARENDA ¹	314 0	42 0 1/2	22 10	1892	Newcastle, England.	Edwards S. B. Co.....	1 screw.	2 masts	1,050	19.00	825	16	77	
AJAX ²	375 4	46 6	24 8	1890	Glasgow, Scotland.	D. & W. Henderson Co....	do	do	3,000	110.00	500	16	115	
ALTAIN ³	m 7,068	410 5 1/2	64 0	127 2 1/2	1919	Seattle, Wash.....	Skinner & Eddy Corp.....	Turb. 1s.	do	2,500	10.50	11,007	31	450
ANTARES ⁴	m 5,501	390 0	64 0	124 5 1/2	1919	Hog Island, Pa.....	Am. Int. S. B. Corp.....	do	do	2,500	11.50	11,222	18	149
ARCTIC ⁵	m 5,975	402 6	63 0	126 4 1/2	1919	Oakland, Calif.....	Moore S. B. Corp.....	do	2 masts	2,900	11.00	11,794	23	188
ARETHUSA ⁶	m 3,367	332 0	42 2	20 11	1893	Stockton, England..	Craig Taylor & Co.....	1 screw.	do	1,700	110.00	(1)	16	78

¹ Formerly Spanish vessel of same name.
² Formerly Spanish vessels of same name.
³ Formerly British st. s. Abarenda.
⁴ Formerly British st. s. Beindia.
⁵ Formerly st. s. Edisto (218291).
⁶ Formerly st. s. Nedmao (218551).
⁷ Formerly st. s. Yamhill (217033).
⁸ Formerly British st. s. Luciline.

^a Gasoline engines.
^b Approximate.
^c Estimated.
^d And 440 tons oil (40 cubic feet per ton).
^e Indicated horsepower.
^f Sheathed.
^g One fighting top.
^h Estimated.

ⁱ Composite.
^j Fuel oil (40 cubic feet per ton).
^k Fuel ship.
^l Loaded summer draft.
^m Gross tonnage.

VESSELS OF THE UNITED STATES NAVY—Continued.

Name and class of vessel.	Displacement (normal fuel supply).	Dimensions.			Built (completed).			Propulsion.	Rig and number of masts.	Total shaft horsepower on trial.	Speed.	Coal capacity (in bunkers) (42 cu. ft. to ton).	Complement.	
		Length on load water line.	Extreme breadth.	Mean draft.	When.	Where.	By whom.						Officers.	Men.
Auxiliaries, special types—Continued.														
ARGONNE ¹ c.	7,555	371	48	28	1920	Hog Island, Pa.	Am. Int. S. B. Corp.	Turb. ls.	6,000	15.00	27	320		
BARNES, ROBERT L. ²	251	43	18	1917	Duluth, Minn.	McDougal/Duluth Co.	1 screw.	1,100	8.50	165	52			
BATH ³	329	46	19	1913	Stettin, Germany.	Oderwerke Stettiner	2 masts	1,650	10.00	469	15	83		
BEAUFORT ⁴	276	40	18	1909	Lubeck, Germany.	H. Koch Co.	do.	1,250	8.00	350	15	79		
BEAVER ⁵	357	47	19	1910	Newport News, Va.	Newport News S. B. Co.	do.	4,500	16.50	23,350	32	318		
BLACK HAWK ⁶	404	53	28	1913	Philadelphia, Pa.	Wm. Cramp & Sons.	2 masts	3,400	13.00	22,108	31	440		
BOREAS ⁷	402	53	26	1919	Oakland, Calif.	Moore S. B. Corp.	Turb. ls.	2,800	11.00	41,794	23	157		
BRAZOS ⁸	455	56	26	1919	Boston, Mass.	United States.	2 screws.	6,080	14.34	23,24	16	120		
BRIDGEPORT ⁹	400	55	20	1917	do.	do.	do.	4,000	14.00	21,000	23	189		
BUFFALO ¹⁰	429	54	24	1901	Verssack, Germany.	Bramer Vulcan	do.	3,600	12.50	1,060	32	520		
BUHNELL ¹¹	891	48	20	1892	Newport News, Va.	Newport News S. B. Co.	1 screw.	3,600	14.50	1,048	31	400		
CAMDEN ¹²	398	48	22	1900	Seattle, Wash.	Seattle Const. Co.	Turb. ls.	2,617	14.15	2,466	24	198		
CANOPUS ¹³	390	51	24	1919	Flensburg, Germany.	Flensburg S. B. Co.	2 masts	2,850	12.00	975	32	328		
CAPELA ¹⁴	390	54	24	1920	Camden, N. J.	New York S. B. Corp.	do.	3,858	13.00	21,277	32	285		
CHAUMONT ¹⁵	448	58	28	1920	Hog Island, Pa.	Am. Int. S. B. Corp.	1 Turb. ls.	22,500	11.60	41,222	16	91		
COMFORT ¹⁶	413	50	24	1906	do.	do.	do.	28,000	15.00	28	222			
CUYAMA ¹⁷	455	56	26	1917	Philadelphia, Pa.	Wm. Cramp & Sons.	2 screws.	28,500	18.30	1,010	29	318		
DENEBOLA ¹⁸	410	54	27	1919	Mare Island, Calif.	United States.	do.	25,200	14.00	7824	16	120		
FULTON ¹⁹	216	35	13	1914	Seattle, Wash.	Skinner & Eddy Corp.	1 Turb. ls.	22,500	10.50	41,097	31	450		
GENERAL ALAVA ²⁰	212	29	11	1895	Groton, Conn.	New London S. & E. Co.	1 screw.	1,000	12.84	2324	46	134		
					Dumbarton, Scotland.	A. McMillan & Sons.	do.	770	10.50	246	5	54		
GOLD STAR ²¹	377	52	23	1920	Wilmington, Del.	Bethlehem S. B. Corp.	do.	2,500	11.00	41,189	16	109		
HANNIBAL ²²	263	39	17	1898	Sunderland, England.	J. Blumer & Co.	do.	1,100	9.00	491	17	146		
HENDERSON ²³	460	50	19	1917	Philadelphia, Pa.	United States.	2 screws.	4,000	14.00	1,200	27	397		
JASON ²⁴	514	55	27	1913	Sparrows Point, Md.	Maryland Steel Co.	do.	6,878	14.32	2,300	16	165		
KANAWAH ²⁵	455	56	26	1915	Mare Island, Calif.	United States.	do.	5,590	14.00	824	16	120		
KAWASH ²⁶	430	58	23	1919	Philadelphia, Pa.	Wm. Cramp & Sons.	1 screw.	2,762	11.00	41,288	16	91		
KITNEY ²⁷	282	40	13	1906	Bremen, Germany.	G. Seebach Co.	2 screws.	1,400	15.50	351	15	98		
LARAMIE ²⁸	430	58	25	1920	Philadelphia, Pa.	Wm. Cramp & Sons.	1 screw.	2,800	11.00	41,288	16	91		
MATTOLE ²⁹	430	58	25	1920	do.	do.	do.	2,833	11.00	41,288	16	91		
MAUMEE ³⁰	455	56	26	1916	Mare Island, Calif.	United States.	2 screws.	5,000	14.00	2824	16	130		
MELVILLE ³¹	400	54	20	1915	Camden, N. J.	New York S. B. Co.	1 Turb.	3,006	18.20	1,010	19	348		
MEROY ³²	413	50	24	1907	Philadelphia, Pa.	Wm. Cramp & Sons.	2 screws.	3,500	15.00	1,010	19	348		
NECHAS ³³	445	56	26	1920	Boston, Mass.	United States.	do.	6,080	14.00	4828	16	120		
NEPTUNE ³⁴	520	55	27	1911	Sparrows Point, Md.	Maryland Steel Co.	Turb. 2s.	5,400	12.93	2,500	16	104		
NEREUS ³⁵	500	52	27	1913	Newport News, Va.	Newport News S. B. Co.	do.	4,804	14.68	1,925	16	104		
NEWPORT NEWS ³⁶	356	45	23	1904	Flensburg, Germany.	Flensburg S. B. Co.	1 screw.	2,400	13.00	1,920	18	118		
NITRO ³⁷	460	60	20	1921	Puget Sound, Wash.	United States.	2 screws.	4,700	16.00	1,000	15	177		
ORION ³⁸	514	55	27	1912	Sparrows Point, Md.	Maryland Steel Co.	do.	8,943	14.47	2,300	16	135		
PATOKA ³⁹	267	36	17	1919	Newport News, Va.	Newport News S. B. Co.	1 screw.	2,756	10.37	41,109	16	135		
PECOS ⁴⁰	267	36	17	1921	Boston, Mass.	United States.	2 screws.	5,426	14.00	3828	16	120		
PENSACOLA ⁴¹	339	31	23	1901	Rostock, Germany.	Aktion Ges. Neptune	1 screw.	1,750	10.75	1,052	15	110		
PROCTON ⁴²	390	54	24	1919	Hog Island, Pa.	Am. Int. S. B. Corp.	Turb. ls.	22,500	11.50	41,222	18	149		
PROMETHEUS ⁴³	450	60	26	1910	Mare Island, Calif.	United States.	2 screws.	7,500	16.00	4807	32	430		
PROTEUS ⁴⁴	500	52	27	1913	Newport News, Va.	Newport News S. B. Co.	2 masts	7,202	14.67	1,925	16	164		
PTO ⁴⁵	460	60	20	1920	Puget Sound, Wash.	United States.	do.	4,700	16.00	1,000	15	177		
RAINBOW ⁴⁶	326	41	17	1890	Sunderland, England.	James Laing	1 screw.	1,800	12.00	1,166	30	297		
RAMAPO ⁴⁷	463	60	26	1919	Newport News, Va.	Newport News S. B. Co.	do.	2,967	11.23	41,109	16	91		
RAPPAN ⁴⁸	463	60	26	1919	do.	do.	do.	2,900	10.50	41,109	16	91		
RAPPANNOCK ⁴⁹	471	59	25	1913	Verssack, Germany.	Bramer Vulcan	do.	4,850	11.50	3,060	23	268		
REGULUS ⁵⁰	377	52	23	1920	Wilmington, Del.	Bethlehem S. B. Corp.	do.	2,500	11.00	41,182	15	91		
RELIEF ⁵¹	460	60	19	1920	Philadelphia, Pa.	United States.	2 screws.	5,250	16.00	22,032	29	368		

¹ Formerly st. s. Argonne (220845).² Formerly st. s. R. L. Barnes (215115).³ Formerly German st. s. Andromeda.⁴ Formerly German st. s. (s) Rheingraf.⁵ Formerly st. s. Beaver (237084).⁶ Formerly st. s. Santa Catalina (211623).⁷ Formerly st. s. Yaquina (217489).⁸ Formerly German st. s. Bremen.⁹ Formerly Brazilian st. s. Nictoroy.¹⁰ Formerly German st. s. Kiel.¹¹ Formerly st. s. Santa Leonora (218364).¹² Formerly st. s. Comorant (219838).¹³ Formerly st. s. Chaumont (220866).¹⁴ Formerly st. s. Havana (206791).¹⁵ Formerly st. s. Edgewood (218127).¹⁶ Formerly Spanish st. s. General Alava.¹⁷ Formerly st. s. Gold Star (230371).¹⁸ Formerly British st. s. Joseph Holland.¹⁹ Formerly st. s. Kawash (219154).²⁰ Formerly German st. s. Frisland.²¹ Formerly st. s. Laramie (219548).²² Formerly st. s. Mattole (220682).²³ Formerly st. s. Saratoga (204100).²⁴ Formerly German st. s. Odenwald.²⁵ Formerly German st. s. Nicaris.²⁶ Formerly st. s. Shamma (218282).²⁷ Formerly British st. s. Norse King.²⁸ Formerly st. s. Rapidan (219403).²⁹ Formerly German st. s. Pommern.³⁰ Formerly st. s. Glenora (220644).³¹ Loaned to Navy Department by War Department.³² Gross tonnage.³³ Estimated.³⁴ Fuel oil (40 cubic feet per ton).³⁵ Fuel ship.³⁶ Loaded summer draft.³⁷ Indicated horsepower.³⁸ Shaft horsepower.³⁹ And 875 tons of coal.

VESSELS OF THE UNITED STATES NAVY—Continued.

Name and class of vessel.	Displacement (normal coal supply).	Dimensions.			Built (completed).			Propulsion.	Rig and number of masts.	Total shaft horsepower on trial.	Speed.	Coal capacity (in bunkers) (42 cu. ft. to ton).		Complement.			
		Length on load water line.	Extreme breadth.	Mean draft.	When.	Where.	By whom.					Knots.	Tons.	Officers.	Men.		
																Ft.	In.
<i>Auxiliaries, special types—Continued.</i>																	
RIORL ¹	13,925	410	54	0	27	2	1918	Seattle, Wash.	Skinner & Eddy Corp.	Turb. ls.	2 masts	2,800	10.50	61,087	31	450	
SALINAS ² c.....	16,900	463	60	0	26	2	1920	Newport News, Va.	Newport News S. B. & D. Co.	1 screw	2 masts	2,900	10.50	61,109	16	91	
SAPALO ³ c.....	16,800	463	60	0	26	2	1920	do.	do.	do.	do.	2,722	10.50	61,109	16	91	
SAVANNAH ⁴	10,800	400	48	1	26	5	1899	Flensburg, Germany	Flensburger S. B. Co.	do.	do.	2,000	10.50	743	32	351	
SEFULGA ⁵ c.....	16,800	463	60	0	26	2	1920	Newport News, Va.	Newport News S. B. & D. Co.	do.	do.	2,900	10.50	61,109	16	91	
SIRIUS ⁶	11,450	390	54	0	24	5-4	1919	Hog Island, Pa.	Am. Int. S. B. Corp.	Turb. ls.	do.	2,500	11.50	61,222	15	91	
SOLACE ⁷	5,917	361	44	0	20	6	1896	Newport News, Va.	Newport News S. B. Co.	1 screw	do.	3,200	15.00	1,000	24	252	
SPICA ⁸	11,450	390	54	0	24	5-4	1919	Hog Island, Pa.	Am. Int. S. B. Corp.	Turb. ls.	do.	2,500	11.50	61,222	16	96	
THOMPSON, SARA ⁹ c.....	5,836	310	40	3	21	9-1/2	1888	Newcastle, England.	Wm. Armstrong & Co.	1 screw	do.	1,300	9.00	494	16	64	
TIPPECANOE ¹⁰ c.....	16,800	463	60	0	26	2	1920	Newport News, Va.	Newport News S. B. & D. Co.	Turb. ls.	do.	2,900	10.50	61,109	16	91	
TRINITY ¹¹ c.....	16,800	463	60	0	26	2	1920	do.	do.	do.	do.	3,098	11.26	61,109	16	91	
VEGA ¹²	11,450	390	54	0	24	5-4	1919	Hog Island, Pa.	Am. Int. S. B. Corp.	Turb. ls.	do.	2,500	11.50	61,222	15	95	
VESTAL.....	12,585	450	60	0	26	0	1909	New York, N. Y.	United States.	2 screws	4 pole	7,500	16.00	1,422	32	434	
WRIGHT.....	9,193	448	58	0	24	6	1921	Hoboken, N. J.	Tietjen & Lang D. D. Co.	Turb. ls.	do.	10,000	18.00	11,629	51	284	
YUKON ¹³	12,600	402	53	0	26	4-1/2	1920	Oakland, Calif.	Moore S. B. Corp.	do.	2 masts	2,800	11.00	61,794	23	142	
<i>Auxiliaries, fleet tugs.</i>																	
ALGORMA.....	502	149	31	30	0	14	7	1920	Port Richmond, N. Y.	Staten Island S. B. Co.	1 screw	2 pole	2,017	13.06	279	5	30
ALLEGHENY.....	502	149	31	30	0	14	7	1918	Buffalo, N. Y.	American S. B. Co.	do.	2 masts	1,800	14.00	279	5	30
ARAPAHO ¹⁴	502	115	0	24	0	12	10	1914	Seattle, Wash.	Seattle Construction Co.	do.	do.	1,800	10.80	149	5	20
BAGADUCE.....	502	149	31	30	0	14	7	1919	Buffalo, N. Y.	Ferguson Steel & Iron Co.	do.	2 pole	1,821	12.40	279	5	30
Bay Spring c.....	502	141	34	27	8-1/2	14	1	1920	City Island, N. Y.	Providence Eng. Works	do.	do.	1,850	13.00	279	5	24
CARRABASSET.....	502	149	31	30	0	14	7	1920	Port Richmond, N. Y.	Staten Island S. B. Co.	do.	2 pole	2,014	12.75	279	5	39
Challenge ¹⁵	502	123	6	26	7-1/2	11	6	1897	Camden, N. J.	J. H. Dialogue & Sons	do.	do.	750	14.00	110	5	16
CHEMUNG ¹⁶	502	159	31	30	0	14	7	1920	Norfolk, Va.	United States.	do.	2 masts	800	11.00	279	5	20
Contocook.....	502	149	31	30	0	14	7	1920	Port Richmond, N. Y.	Staten Island S. B. Co.	do.	2 pole	2,130	13.00	279	5	39
GENESEE ¹⁷	502	168	0	29	0	16	0	1905	Sparrows Point, Md.	Maryland Steel Co.	do.	2 masts	1,000	15.00	286	5	42
IROQUOIS ¹⁸	502	162	0	28	0	13	6	1892	San Francisco, Calif.	Union Iron Works	do.	Sch.	1,000	13.20	181	5	20
IUKA.....	502	149	31	30	0	14	7	1920	Port Richmond, N. Y.	Staten Island S. B. Co.	do.	2 pole	2,049	13.06	279	5	30
KALMIA.....	502	149	31	30	0	14	7	1919	Buffalo, N. Y.	Ferguson Steel & Iron Co.	do.	do.	1,800	13.00	279	5	30
KESONQUIA.....	502	149	31	30	0	14	7	1920	Port Richmond, N. Y.	Staten Island S. B. Co.	do.	do.	2,065	13.00	279	5	30
KEWAYDIN.....	502	149	31	30	0	14	7	1919	Buffalo, N. Y.	Ferguson Steel & Iron Co.	do.	do.	1,800	13.06	279	5	30
KOKA.....	502	149	31	30	0	14	7	1920	Puget Sound Navy Yard.	United States.	do.	do.	1,800	13.00	279	5	30
LYKENS.....	502	157	0	29	0	16	0	1899	Philadelphia, Pa.	Neafe & Levy	do.	do.	1,000	13.00	286	5	30
MAHOPAC.....	502	149	31	30	0	14	7	1919	Navy yard, Puget Sound.	United States.	do.	do.	1,800	13.00	279	5	30
MOHAVE.....	502	115	0	24	0	12	10	1914	Seattle, Wash.	Seattle Construction Co.	do.	1 mast	800	11.11	149	5	20
MONTCALM ¹⁹	502	149	31	30	0	14	7	1921	Port Richmond, N. Y.	Staten Island S. B. Co.	do.	2 pole	2,017	13.06	272	5	39
NAPA.....	502	149	31	30	0	14	7	1919	Navy yard, Puget Sound.	United States.	do.	do.	1,800	13.00	279	5	39
NAVAJO ²⁰	438	141	4	27	0	14	1	1908	Philadelphia, Pa.	Neafe & Levy	do.	2 masts	935	12.00	279	5	20
ONTARIO.....	883	175	0	34	0	12	6	1902	Camden, N. J.	New York S. B. Co.	do.	2 pole	1,517	13.20	445	5	64
PATASCO.....	502	148	0	29	0	12	3	1909	Portsmouth, N. H.	United States.	do.	2 screws	1,160	13.00	324	5	30
PATUXENT.....	502	148	0	29	0	12	2	1909	Norfolk, Va.	do.	do.	1,160	13.00	324	5	30	
PINOLA.....	502	149	31	30	0	14	7	1920	Navy yard, Puget Sound, Wash.	do.	1 screw	1,800	13.00	279	5	39	
PISCATAQUA ²¹	502	149	0	28	7	12	0	1897	West Bay City, Mich.	F. W. Wheeler Co.	do.	2 masts	2,000	10.00	236	5	44
POCAMORE.....	502	140	31	30	0	14	7	1917	Buffalo, N. Y.	American S. B. Co.	do.	2 pole	1,800	13.00	279	5	20
SCOTA.....	502	149	31	30	0	14	7	1919	Norfolk, Va.	United States.	do.	do.	1,800	13.08	279	5	20
SONOMA.....	502	175	0	34	0	12	6	1912	Camden, N. J.	New York S. B. Co.	do.	do.	1,546	13.00	435	5	64
SUNNADIN.....	502	149	31	30	0	14	7	1919	Navy yard, Puget Sound, Wash.	United States.	do.	do.	1,800	13.00	279	5	30

¹ Formerly st. s. Edgcombe (217412).² Formerly st. s. Hudsonian (219592).³ Formerly st. s. Sapelo (219470).⁴ Formerly German st. s. Saxonia.⁵ Formerly st. s. Fleetco (219990).⁶ Formerly st. s. Saluda (217573).⁷ Formerly st. s. Creole (27106).⁸ Formerly st. s. Shannock (218967).⁹ Formerly German st. s. Guthell.¹⁰ Formerly st. s. Tippecanoe (220210).¹¹ Formerly st. s. Trinity (220370).¹² Formerly st. s. Lebanon (218791).¹³ Formerly st. s. Mehanno (219620).¹⁴ Formerly U. S. S. Huron.¹⁵ Formerly (ast. s. Luckenbach (141021).¹⁶ Formerly (ast. s. Defiance.¹⁷ Formerly U. S. S. Pocahontas.¹⁸ Formerly st. s. Monocacy (202489).¹⁹ Formerly st. s. Fearless (120689).²⁰ Formerly U. S. S. Kineo.²¹ Formerly st. s. General Hubbard (204193).²² Formerly st. s. William H. Brown (81548).^a Loaded summer draft.^b Fuel oil (40 cubic feet per ton).^c Fuel ship.^d Shaft horsepower.^e Gross tonnage.^f Estimated.

VESSELS OF THE UNITED STATES NAVY—Continued.

Name and class of vessel.	Displacement (normal coal supply).	Dimensions.			Built (completed).			Propulsion.	Rig and number of masts.	Total shaft horsepower on trial.	Speed.	Coal capacity (in bunkers) (42 cu. ft. to ton).	Complement.		
		Length on load water line.	Extreme breadth.	Mean draft.	When.	Where.	By whom.						Officers.	Men.	
<i>Auxiliaries, fleet tugs—Con.</i>															
TADOUSSAC.....	Tons. 149 3/4	Ft. 149	In. 34	30 0	14 7	1919	Buffalo, N. Y.....	Ferguson Steel & Iron Co.	1 screw..	2 pole.	2,070	13.00	b 279	5	39
TATNUCK.....	149 3/4	149	34	30 0	14 7	1919	Navy yard, Puget Sound, Wash.	United States.....	do.....	do.....	2,070	13.00	b 279	5	30
TILLAMOOK.....	115 0	115	0	24 0	12 10	1914	Seattle, Wash.....	Seattle Construction Co.	do.....	1 mast	800	10.55	b 149	5	12
UMPUA.....	149 3/4	149	34	30 0	14 7	1919	Buffalo, N. Y.....	Ferguson Steel & Iron Co.	do.....	2 pole.	41,800	13.00	b 279	5	30
UNDAUNTED.....	143 0	143	0	28 0	14 10	1917	San Francisco, Calif.	Union Iron Works.....	do.....	2 masts	1,000	7.60	c 2,469	5	22
WANDANK.....	149 3/4	149	34	30 0	14 7	1920	Buffalo, N. Y.....	Ferguson Steel & Iron Co.	do.....	2 pole.	41,800	13.00	b 279	5	20
WANDO.....	115 0	115	0	26 7/8	11 6	1917	Charleston, S. C.....	United States.....	do.....	do.....	800			5	20
<i>Auxiliaries, mine sweepers.</i>															
AVOCET.....	180 0	180	0	35 6	9 9/4	1918	Baltimore, Md.....	Baltimore S. B. Co.....	2 screw..	2 pole.	41,400	14.00	b 275	5	54
BITTERN.....	180 0	180	0	35 6	9 9/4	1919	Mobile, Ala.....	Alabama S. B. Co.....	do.....	do.....	41,400	14.00	b 275	5	54
BOBOLINK.....	a 697	180	0	35 6	9 9/4	1919	Baltimore, Md.....	Baltimore S. B. Co.....	do.....	do.....	41,400	14.00	b 275	5	54
BRANT.....	180 0	180	0	35 6	9 9/4	1918	Chester, Pa.....	Sun Shipbuilding Co.....	do.....	do.....	41,400	14.00	b 275	5	54
CHEWINK.....	a 723	180	0	35 6	9 9/4	1919	New York, N. Y.....	Todd Shipyard Corp.....	do.....	do.....	41,400	14.00	b 275	5	54
CORMORANT.....	a 713	180	0	35 6	9 9/4	1919	do.....	do.....	do.....	do.....	41,400	14.00	b 275	5	54
CURLEW.....	a 723	180	0	35 6	9 9/4	1919	Staten Island, N. Y.	Staten Island S. B. Co.	do.....	do.....	41,400	14.00	b 275	5	54
EDLER.....	180 0	180	0	35 6	9 9/4	1919	Wilmington, Del.	Fusey & Jones Co.....	do.....	do.....	41,400	14.00	b 275	5	54
FALCON.....	180 0	180	0	35 6	9 9/4	1918	Morris Heights, N. Y.	Chas. L. Seabury Co.....	do.....	do.....	41,400	14.00	b 275	5	54
FINCH.....	180 0	180	0	35 6	9 9/4	1918	New York, N. Y.....	Standard S. B. Corp.....	do.....	do.....	41,400	14.00	b 275	5	54
GANNET.....	180 0	180	0	35 6	9 9/4	1919	do.....	Todd Shipyard Corp.....	do.....	do.....	41,400	14.00	b 275	5	54
GREEN.....	a 723	180	0	35 6	9 9/4	1919	do.....	Staten Island S. B. Co.	do.....	do.....	41,400	14.00	b 275	5	54
HERON.....	180 0	180	0	35 6	9 9/4	1918	do.....	Standard S. B. Co.....	do.....	do.....	1,500	14.00	b 275	5	54
KINGFISHER.....	180 0	180	0	35 6	9 9/4	1919	Puget Sound, Wash.	United States.....	do.....	do.....	41,400	14.00	b 275	5	54
LAPWING.....	180 0	180	0	35 6	9 9/4	1918	New York, N. Y.....	Todd Shipyard Co.....	do.....	do.....	41,400	14.00	b 275	5	54
LARK.....	a 771	180	0	35 6	9 9/4	1919	Baltimore, Md.....	Baltimore S. B. Co.....	do.....	do.....	41,400	14.00	b 275	5	54
MALLARD.....	a 771	180	0	35 6	9 9/4	1917	New York, N. Y.....	Staten Island S. B. Co.	do.....	do.....	41,400	14.00	b 275	5	54
ORIOLE.....	a 732	180	0	35 6	9 9/4	1918	do.....	do.....	do.....	do.....	41,400	14.00	b 275	5	54
ORTOLAN.....	180 0	180	0	35 6	9 9/4	1918	do.....	do.....	do.....	do.....	41,400	14.00	b 275	5	54
OWL.....	180 0	180	0	35 6	9 9/4	1919	do.....	Todd Shipyard.....	do.....	do.....	41,400	14.00	b 275	5	54
PARTRIDGE.....	180 0	180	0	35 6	9 9/4	1919	Chester, Pa.....	Chester S. B. Co.....	do.....	do.....	41,400	14.00	b 275	5	54
PEACOCK.....	180 0	180	0	35 6	9 9/4	1918	New York, N. Y.....	Staten Island S. B. Co.	do.....	do.....	41,400	14.00	b 275	5	54
PELICAN.....	a 697	180	0	35 6	9 9/4	1918	Morris Heights, N. Y.	Chas. L. Seabury Co.....	do.....	do.....	41,400	14.00	b 275	5	54
PENGUIN.....	180 0	180	0	35 6	9 9/4	1919	Elizabethport, N. J.	New Jersey D. D. Co.....	do.....	do.....	41,400	14.00	b 275	5	54
PIGEON.....	a 736	180	0	35 6	9 9/4	1918	Baltimore, Md.....	Baltimore S. B. Co.....	do.....	do.....	41,400	14.00	b 275	5	54
QUAIL.....	180 0	180	0	35 6	9 9/4	1919	Chester, Pa.....	Chester S. B. Co.....	do.....	do.....	41,400	14.00	b 275	5	54
RAIL.....	a 717	180	0	35 6	9 9/4	1918	Puget Sound, Wash.	United States.....	do.....	do.....	41,400	14.00	b 275	5	54
REDWING.....	180 0	180	0	35 6	9 9/4	1919	Baltimore, Md.....	Baltimore S. B. Co.....	do.....	do.....	41,400	14.00	b 275	5	54
ROBIN.....	a 721	180	0	35 6	9 9/4	1918	New York, N. Y.....	Todd Shipyard Co.....	do.....	do.....	41,400	14.00	b 275	5	54
SANDERLING.....	180 0	180	0	35 6	9 9/4	1919	do.....	do.....	do.....	do.....	41,400	14.00	b 275	5	54
SANDPIPER.....	180 0	180	0	35 6	9 9/4	1919	Philadelphia, Pa.....	United States.....	do.....	do.....	41,400	14.00	b 275	5	54
SEAGULL.....	180 0	180	0	35 6	9 9/4	1918	Morris Heights, N. Y.	Chas. L. Seabury Co.....	do.....	do.....	41,400	14.00	b 275	5	54
SWALLOW.....	180 0	180	0	35 6	9 9/4	1919	New York, N. Y.....	Todd Shipyard Co.....	do.....	do.....	41,400	14.00	b 275	5	54
SWAN.....	a 723	180	0	35 6	9 9/4	1919	Mobile, Ala.....	Alabama S. B. Co.....	do.....	do.....	41,400	14.00	b 275	5	54
TANAGER.....	a 697	180	0	35 6	9 9/4	1918	New York, N. Y.....	Staten Island S. B. Co.	do.....	do.....	41,400	14.00	b 275	5	54
TEAL.....	a 697	180	0	35 6	9 9/4	1918	Chester, Pa.....	Sun S. B. Co.....	do.....	do.....	41,400	14.00	b 275	5	54
TERN.....	180 0	180	0	35 6	9 9/4	1919	Morris Heights, N. Y.	Chas. L. Seabury Co.....	do.....	do.....	41,400	14.00	b 275	5	54
THRUSH.....	180 0	180	0	35 6	9 9/4	1919	Wilmington, Del.	Fusey & Jones.....	do.....	do.....	41,400	14.00	b 275	5	54
TURKEY.....	a 697	180	0	35 6	9 9/4	1919	Chester, Pa.....	Chester S. B. Co.....	do.....	do.....	41,400	14.00	b 275	5	54
VIREO.....	180 0	180	0	35 6	9 9/4	1919	Philadelphia, Pa.....	United States.....	do.....	do.....	41,400	14.00	b 275	5	54
WARBLER.....	180 0	180	0	35 6	9 9/4	1919	do.....	do.....	do.....	do.....	41,400	14.00	b 275	5	54
WHIPPOORWILL.....	a 697	180	0	35 6	9 9/4	1919	Mobile, Ala.....	Alabama S. B. Co.....	do.....	do.....	41,400	14.00	b 275	5	54
WIDGEON.....	a 697	180	0	35 6	9 9/4	1918	Chester, Pa.....	Sun S. B. Co.....	do.....	do.....	41,400	14.00	b 275	5	54
WILLET.....	180 0	180	0	35 6	9 9/4	1920	Philadelphia, Pa.....	United States.....	do.....	do.....	41,400	14.00	b 275	5	54
WOODCOCK.....	a 723	180	0	35 6	9 9/4	1919	Chester, Pa.....	Chester S. B. Co.....	do.....	do.....	41,400	14.00	b 275	5	54
<i>Unclassified.</i>															
AMERICA.....	87 6	87	6	22 2/4	11 7/4	1851		George Steers.....	Sch.....						
ANNAPOLIS.....	1,010	168	0	36 0	12 0	1897	Elizabethport, N. J.	Lewis Nixon.....	2 screws..	do.....	1,277				
BOSTON.....	3,000	277	5	42 2	15 10	1865	Chester, Pa.....	John Roach & Sons.....	1 screw..	2 masts	4,300				
Briarcliff.....	5,990	268	0	46 0	23 10/4	1919	Portland, Me.....	Russell S. B. Co.....	do.....	do.....	1,400				
CHEYENNE.....	3,225	252	0	50 0	12 6	1902	San Francisco, Calif.	Union Iron Works.....	2 screws..	1 mil.	2,452				
CHICAGO.....	4,500	325	0	48 2/4	19 0	1889	Chester, Pa.....	John Roach & Sons.....	do.....	Sch.....					
Commodore.....	265 4/4	265	4/4	42 2/4	15 4/4	1875	Cleveland, Ohio.....								

1 Formerly st. s. Boston (215029).

a Shaft horsepower.

b Tons fuel oil (40 cubic feet per ton).

c Barrels of fuel oil.

d Estimated.

e Gross tonnage.

f Composite.

VESSELS OF THE UNITED STATES NAVY—Continued.

Name and class of vessel.	Displacement (normal coal supply).	Dimensions.			Built (completed).			Propulsion.	Rig and number of masts.	Total shaft horsepower on trial.	Speed.	Coal capacity (in bunkers) (43 cu. ft. to ton).	Complement.	
		Length on load water line.	Extreme breadth.	Mean draft.	When.	Where.	By whom.						Officers.	Men.
<i>Unclassified—Continued.</i>														
	<i>Tons.</i>	<i>Fl. in.</i>	<i>Fl. in.</i>	<i>Fl. in.</i>							<i>Knots.</i>	<i>Tons.</i>		
CUMBERLAND.....	1,800	176 5	45 8	16 5	1904	Boston, Mass.....	United States.....	Sails.....	Bark.....					
DUBUQUE ^a	1,085	174 0	35 0	12 3	1905	Morris Heights, N. Y.	Gas Engine & Power Co.	2 screws.	Sch.....	1,220				
Essex.....	1,375	185 0	35 0	14 3	1876	Kittery, Me.....	United States.....	1 screw..	Bark.....	1,200				
Hancock.....	2,500	450 2	45 4	24 9	1879	Glasgow, Scotland.	J. Elder & Co.....	do.....	4 masts	3,100				
Hartford.....	2,790	226 0	43 10	18 2	1858	Boston, Mass.....	United States.....	do.....	Bark.....	2,000				
HAWK.....	375	145 0	22 0	11 6	1891	Falsley, Scotland.	Flaming & Ferguson	do.....	2 masts	900				
ILLINOIS.....	11,552	368 0	72 2 ¹	23 6	1901	Newport News, Va..	Newport News S. B. Co.	2 screws.	2 cage.	12,899				
KANSAS.....	11,520	368 0	72 2 ¹	23 6	1899	do.....	do.....	do.....	do.....	11,954				
Nantucket.....	1,201	177 4	32 0	13 0	1876	Wilmington, Del...	Harlan & Hollingsworth	1 screw..	Bark.....	4,500				
NEWPORT ^a	1,010	168 0	66 0	12 0	1897	Bath, Me.....	Bath Iron Works.....	do.....	do.....	1,008				
NEWTON.....	268	0	45 2	23 10 ¹	1919	Portsmouth, N. H..	L. H. Shattuck (Inc.)	do.....	do.....	1,400				
Old Constellation ¹	1,976	176 0	42 0	20 0	1797	Baltimore, Md.....	United States.....	do.....	Ship	11.00				
Old Constitution ²	2,200	175 0	45 0	20 0	1797	Boston, Mass.....	do.....	do.....	do.....					
OREGON.....	10,288	348 0	69 3	24 0	1896	San Francisco, Calif.	Union Iron Works.....	2 screws.	1 cage, 1 mill	11,111				
PADUCAH ^a	1,085	174 0	35 0	12 3	1905	Morris Heights, N. Y.	Gas Engine & Power Co.	do.....	Sch.....	1,268				
PHILADELPHIA.....	4,410	327 6	48 7 ¹	19 6	1890	Philadelphia, Pa...	Wm. Cramp & Sons.....	do.....	do.....	8,815				
Reina Mercedes ³	2,535	292 0	43 3	16 9	1887	Cartagena, Spain...	do.....	do.....	do.....					
SOUTHERY ⁴	3,100	288 0	38 10	23 11	1889	Sunderland, England	R. Thompson Sons & Co.	1 screw..	do.....					
Sturgeon Bay.....	245 0	42 0	23 11	1818	1918	Sturgeon Bay, Wis..	Lake & Ocean Navigation Co.	2 screws.	do.....	1,500				
TOPEKA.....	2,255	215 0	35 0	17 8	1881	Kiel, Germany.....	G. Howalt.....	do.....	do.....					
WHEELING ^a	990	174 0	34 0	12 0	1897	San Francisco, Calif.	Union Iron Works.....	do.....	Sch.....	1,060				
WILMETTE ^b	2,600	265 0	38 2	19 6	1903	Port Huron, Mich...	Jenks S. B. Co.....	do.....	do.....	4,000				
WILMINGTON.....	1,392	250 9	39 8	9 0	1897	Newport News, Va..	Newport News S. B. Co.	do.....	1 mill.	1,898				
Wolverine ^c	685	164 11	27 0	9 0	1844	Erie, Pa.....	Stackhouse & Tomlinson	Paddles.	Sch.....	365				
Yantic.....	900	180 0	30 0	12 2	1864	Philadelphia, Pa...	United States.....	1 screw..	Bark..	310				

¹ Formerly U. S. S. Constellation.² Formerly U. S. S. Constitution.³ Formerly Spanish st. s. Reina Mercedes. (Prize.)⁴ Formerly British st. s. Southery.⁵ Formerly st. s. Eastland (200031).⁶ Formerly U. S. S. Michigan.^a Composite.^b Tons fuel oil (40 cubic feet per ton).^c Estimated.

In addition to vessels listed the following small craft are owned and operated by the Navy Department:

DISTRICT CRAFT.

Ambulanco boats.....	3	Lighters:	
Barges:		Ammunition.....	22
Coal.....	285	Ash.....	23
Fueling.....	10	Freight.....	97
Fuel-oil.....	25	Garbage.....	8
Seaplane.....	2	File drivers, floating.....	11
Stovedoring.....	6	Scows:	
Torpedo testing.....	4	Heating.....	3
Water.....	2	Mud.....	4
Derricks:		Tugs, district.....	64
Floating.....	35	Workshops, floating.....	8
Seaplane-wrecking.....	3	Vessels, district patrol.....	7
Dredges.....	5	Unclassified.....	15
Ferry boats and launches.....	23		
Floats, car.....	8	Total.....	695

VESSELS OF THE QUARTERMASTER CORPS, UNITED STATES ARMY.

[Corrected to June 30, 1924.]

Name.	Power.	Propulsion.	Rig.	Tonnage.		Dimensions.			When.	Built.		Home Station.	Complement.	
				Gross.	Net.	Length.	Breadth.	Depth.		When.	Where.		Of-ficers.	Crew
<i>Transporters.</i>														
Argonne ¹	S. turb.	1 s.	St. s.	7,555	3,919	448.0	58.0	30.5	1920	Hog Island, Pa.	Loaned to Navy	15	140	
Cambrai ²	S. turb.	1 s.	St. s.	7,555	3,919	448.0	58.0	30.5	1920	do.	San Francisco, Calif.	15	140	
Chateau Thierry ³	S. turb.	1 s.	St. s.	7,555	3,919	448.0	58.0	30.5	1920	do.	New York, N. Y.	15	140	
Chaumont ⁴	S. turb.	1 s.	St. s.	7,555	3,919	448.0	58.0	30.5	1920	do.	Loaned to Navy	15	140	
Dellwood ⁵	S. t. exp.	1 s.	St. s.	3,478	2,063	320.9	45.0	26.9	1920	Oakland, Calif.	Seattle, Wash.	11	62	
Edgemoor ⁶	S. turb.	1 s.	St. s.	6,999	5,486	410.5	54.0	37.9	1919	Seattle, Wash.	New York, N. Y.	10	46	
Melgs ⁷	S. t. exp.	1 s.	St. s.	7,358	6,310	430.4	54.0	38.3	1921	Los Angeles, Calif.	San Francisco, Calif.	11	82	
Merritt ⁸	S. t. exp.	2 s.	St. s.	2,898	1,411	300.0	45.0	29.3	1912	Shanghai, China	Manila, P. I.	10	107	
Saint Mihiel ⁹	S. turb.	1 s.	St. s.	7,555	3,919	448.0	58.0	30.5	1920	Hog Island, Pa.	New York, N. Y.	15	140	
Somme ¹⁰	S. turb.	1 s.	St. s.	7,555	3,919	448.0	58.0	30.5	1920	do.	San Francisco, Calif.	15	140	
Thomas ¹¹	S. t. exp.	2 s.	St. s.	7,685	5,644	445.5	55.2	29.8	1894	Belfast, Ireland	do.	13	172	
U. S. Grant ¹²	S. q. exp.	2 s.	St. s.	9,410	5,784	490.4	58.3	27.6	1907	Stettin, Germany	do.	15	215	
<i>Ferryboats.</i>														
Hancock, Gen.	S. comp.	10 s.	St. s.	309	198	102.0	23.5	10.0	1898	Wilmington, Del.	Governors Island, N. Y.	2	5	
Otis, Gen.	S. t. exp.	10 s.	St. s.	389	257	114.0	32.0	12.25	1910	do.	Fort Jay, N. Y.	4	13	
<i>Steam lighters and water boats.</i>														
El Aquador ¹³	S. comp.	1 s.	St. s.	390	238	145.6	30.3	10.7	1906	San Francisco, Calif.	Fort Mason, Calif.	4	12	
El Aquario	S. t. exp.	1 s.	St. s.			151.6	30.0	15.0	1919	Seattle, Wash.	San Francisco, Calif.	4	11	
Canby ¹⁴	S. comp.	1 s.	St. s.	319	142	97.2	30.4	9.3	1898	Sleightsby, N. Y.	New York, N. Y.	4	8	
Hodgson, Col. F. G. ¹⁵	S. comp.	1 s.	St. s.	172	105	150.0	28.0	13.0	1921	Wilmington, N. C.	Governors Island, N. Y.	2	6	
Normoyle, Maj. J. E.	S. comp.	1 s.	St. s.	196	99	110.0	29.4	8.5	1918	Milford, Del.	New York, N. Y.	2	4	
Wigmore, Maj. H. J.	S. t. exp.	1 s.	St. s.	1,000	700	350.0	50.0	23.0	1918	Shanghai, China	Manila Bay, P. I.	5	18	
<i>Mine planters.</i>														
Armistead, Col. Geo.	S. t. exp.	2 s.	St. s.	496	304	150.0	30.4	12.0	1904	Philadelphia, Pa.	Portland, Oreg.	5	13	
Baird, Gen. Absalom	S. t. exp.	2 s.	St. s.	704	438	173.0	32.0	17.0	1919	Milwaukee, Wis.	New London, Conn.	7	20	
Bell, Gen. Franklin	S. t. exp.	2 s.	St. s.	704	438	173.0	32.0	17.0	1919	do.	Puget Sound, Wash.	7	20	
Frank, Gen. Royal T.	S. t. exp.	2 s.	St. s.	632	224	154.3	32.2	17.0	1909	Camden, N. J.	Boston, Mass.	5	13	
Graham, Gen. Wm. M.	S. t. exp.	2 s.	St. s.			170.0	32.0	17.0	1917	do.	Panama Canal.	6	15	
Harrison, Col. Geo. E.	S. t. exp.	2 s.	St. s.	704	438	172.0	32.0	17.0	1919	Milwaukee, Wis.	Philippines	7	20	
Henry, Joseph	S. t. exp.	2 s.	St. s.	601	409	160.0	32.0	17.0	1909	Newport News, Va.	Governors Island, N. Y.	4	13	
Hunt, Gen. Henry V.	S. t. exp.	2 s.	St. s.	447	304	150.0	30.0	13.9	1904	Philadelphia, Pa.	Manila Bay, P. I.	5	27	
Knox, Gen. Henry	S. t. exp.	2 s.	St. s.	496	276	137.4	30.4	12.0	1904	do.	do.	5	27	
Ord, Gen. R. O. O.	S. t. exp.	2 s.	St. s.	590	401	154.3	32.2	14.7	1902	Wilmington, Del.	Governors Island, N. Y.	5	13	
Schofield, Gen. J. M.	S. t. exp.	2 s.	St. s.	632	224	154.3	32.2	14.7	1909	Camden, N. J.	Fort Monroe, Va.	5	13	
<i>Riser steamers.</i>														
Barnett, Col. H.	S. comp.	2 s.	St. s.	128	87	98.0	20.0	7.0	1914	Croton on Hudson, N. Y.	Fort Slocum, N. Y.	3	8	
Coxe, Gen. F. M.	S. t. exp.	2 s.	St. s.	900	600	150.0	28.0	13.0	1921	Charleston, W. Va.	San Francisco, Calif.	5	11	
Davis, Gen. Jeff. O. ¹⁶	S. t. exp.	2 s.	St. p.	227	184	120.0	22.0	4.0	1898	Victoria, B. C.	Dept. of Interior	6	15	
Hyde, Gen. John McE.	S. t. exp.	2 s.	St. s.	900	600	150.0	28.0	13.0	1921	Charleston, W. Va.	Fort H. G. Wright, N. Y.	3	15	
Jacobs, Gen. J. W.	S. t. exp.	2 s.	St. p.	319	232	125.5	26.6	4.3	1908	Portland, Oreg.	Dept. of Interior	6	14	
Lewis, Gen. Morgan ¹⁷	Diesel	2 s.	St. s.	900	700	150.0	28.0	13.0	1921	Wilmington, N. C.	New London, Conn.	5	11	
Rucker, Gen. D. H. ¹⁸	Diesel	2 s.	St. s.	900	700	150.0	28.0	13.0	1921	do.	Fort Washington	5	11	
<i>Tugs.</i>														
Cuba ¹⁹	S. t. exp.	1 s.	St. s.	564	266	150.6	29.4	13.9	1901	Bath, Me.	Honolulu, T. H.	4	16	
Maren Lee ²⁰	S. t. exp.	1 s.	St. s.	132	90	76.8	24.0	10.5	1916	Tottenville, N. Y.	Brooklyn, N. Y.	2	4	
Reno ²¹	S. comp.	1 s.	St. s.	135	67	96.3	20.5	10.0	1889	Philadelphia, Pa.	Hampton Roads, Va.	2	6	
San Pedro	S. comp.	1 s.	St. s.	113	44	100.5	20.8	10.4	1890	England	Manila Bay, P. I.	1	3	
Slocum ²²	S. t. exp.	2 s.	St. s.	587	284	165.0	29.3	18.0	1898	Philadelphia, Pa.	San Francisco, Calif.	4	10	
Tug 91	Gas	1 s.	Gs. s.	100	65	64.5	16.1	5.9	1918	Pearl Harbor	Honolulu, T. H.	1	2	

¹ Formerly st. s. Argonne (220845).

² Formerly st. s. Cambrai (220778).

³ Formerly st. s. Chateau Thierry (220808).

⁴ Formerly st. s. Chaumont (220860).

⁵ Formerly st. s. Dellwood (219590).

⁶ Formerly st. s. West Newark (221330).

⁷ Formerly st. s. St. Mihiel (220730).

⁸ Formerly st. s. Somme (220853).

⁹ Formerly British st. s. Minnewaska.

¹⁰ Formerly German st. s. Konig Wilhelm II.

¹¹ Formerly U. S. s. Madawaska (213440).

¹² Formerly British st. s. El Aquador.

¹³ Formerly st. s. Iron King (100670).

¹⁴ Formerly st. s. George H. Johnson (213637).

¹⁵ Formerly st. s. Dixie (212830).

¹⁶ Formerly British st. s. Dochesnay.

¹⁷ Formerly st. s. Cuba (127524).

¹⁸ Formerly st. s. Maren Lee (214490).

¹⁹ Formerly st. s. Britannia (3427).

²⁰ Formerly st. s. Gypsum King (80424).

^a Deadweight tonnage: st. s. Argonne, Cambrai, Chateau Thierry, Chaumont, St. Mihiel, and Somme, 7,200; st. s. Dellwood, 5,200; st. s. Edgemoor, 10,013; st. s. Melgs, 10,972; st. s. Merritt, 3,000; st. s. Thomas, 7,000; st. s. U. S. Grant, 8,000.

^b Concrete.

VESSELS OF THE QUARTERMASTER CORPS, UNITED STATES ARMY—Continued.

Name.	Power.	Propulsion.	Rig.	Tonnage.		Dimensions.			Built.		Home Station.	Complement.	
				Gross.	Net.	Length.	Breadth.	Depth.	When.	Where.		Of-floors.	Crew.
<i>Passenger, artillery, and freight vessels.</i>													
Anderson, Gen. Robt.	S. comp.	1s.	St. s.	164	46	98.0	22.0	10.0	1918	Quincy, Mass.	Boston Harbor, Mass.	2	6
Arnold, Gen. Richard	S. comp.	1s.	St. s.	159	104	98.6	22.0	10.0	1909	do.	Narragansett Bay	3	6
Baker, Lieut. Howard T.	Gas.	1s.	Ga. s.	27	15	64.0	17.3	6.5	1919	North Tonawanda, N. Y.	Charleston, S. C.	2	2
Barrett, Capt. Gregory	S. comp.	1s.	St. s.	159	77	98.0	22.0	11.4	1909	Port Had, Ore.	San Francisco, Calif.	2	6
Balchelder, Gen. R. N.	S. comp.	1s.	St. s.	280	187	110.0	24.0	12.2	1905	Philadelphia, Pa.	Boston Harbor, Mass.	4	8
Carroll, Sprigg	S. comp.	1s.	St. s.	280	146	110.0	24.5	10.0	1903	Wilmington, Del.	Charleston, S. C.	4	7
Cochrane, Lieut.	Gas.	1s.	Ga. s.	27	15	64.0	16.0	6.5	1919	Crisfield, Md.	Los Angeles, Calif.	2	2
Condon, Maj. C. M.	S. comp.	1s.	St. s.	170	92	98.0	22.0	12.8	1919	Bay City, Mich.	Narragansett Bay	2	4
Crosby, Lieut. Harry E.	Gas.	1s.	Ga. s.	27	15	64.0	17.3	6.5	1919	North Tonawanda, N. Y.	Pearl Harbor	2	2
Douglas, Lieut. Harold B.	S. comp.	1s.	St. s.	177	137	101.0	23.5	13.1	1919	Rocky River, Ohio	Columbia River	2	4
Dwight, Lieut. Lawrence	Gas.	1s.	Ga. s.	27	15	64.0	17.3	6.5	1919	North Tonawanda, N. Y.	Puget Sound, Wash.	2	2
Foranace, Capt. Jos.	S. comp.	1s.	St. s.	164	106	98.0	22.0	10.6	1909	Portland, Ore.	Alaska	2	6
Gaines, Capt. Theo.	Gas.	1s.	Ga. s.	27	15	64.0	17.3	6.5	1919	North Tonawanda, N. Y.	Fort Washington	2	2
Galther, Lieut. Wilson B.	Gas.	1s.	Ga. s.	27	15	64.0	17.3	6.5	1919	do.	Panama	2	2
Getty, Gen. G. W.	S. comp.	1s.	St. s.	188	46	89.0	22.0	11.0	1909	Fore River, Mass.	do.	2	6
Green, Gen. Nathl.	S. comp.	1s.	St. s.	340	191	130.0	27.0	12.0	1904	Wilmington, Del.	New London, Conn.	2	2
Hirth, Lieut. Fred'k K.	Gas.	1s.	Ga. s.	27	15	64.0	16.0	6.5	1919	Crisfield, Md.	Galveston Bay	2	2
JENKINS, MAJ. A. G.	S. comp.	1s.	St. s.	170	92	98.0	22.0	12.8	1919	Bay City, Mich.	Fort Barrancas	2	4
JESUP, GEN. THOS. S.	S. comp.	1s.	St. s.	340	191	130.0	27.0	13.0	1904	Wilmington, Del.	Boston Harbor, Mass.	4	10
JOHNSTON, GEN. JOS. E.	S. comp.	1s.	St. s.	355	202	130.0	27.0	13.0	1904	Sparrows Point, Md.	Governors Island, N. Y.	4	9
Langloy	Gas.	1s.	Ga. s.	27	15	63.0	14.0	...	1916	Annapolis, Md.	Hampton Roads, Va.	2	2
MIFFLIN, GEN.	S. comp.	1s.	St. s.	406	231	130.0	27.0	12.1	1904	San Francisco, Calif.	Puget Sound, Wash.	4	10
Miley, Gen.	S. comp.	1s.	St. s.	364	187	138.0	28.0	13.6	1911	Hongkong, China	Manila Bay, P. I.	4	26
Nones, Capt. Ed. P.	S. comp.	1s.	St. s.	177	137	101.0	23.5	13.1	1919	Rocky River, Ohio	Colon, Canal Zone	2	4
Ordnance	S. t. exp.	1s.	St. s.	293	199	120.0	26.0	10.5	1879	Wilmington, Del.	Governors Island, N. Y.	3	6
Perry, Capt. E. L.	S. comp.	1s.	St. s.	177	137	101.0	23.5	13.1	1919	Rocky River, Ohio	New York Harbor, N. Y.	2	4
PICKERING, GEN. TIM	S. comp.	1s.	St. s.	250	185	110.0	24.4	13.2	1905	Philadelphia, Pa.	Fort Wright, Conn.	4	8
RANDOL, GEN. A. M.	S. comp.	1s.	St. s.	153	104	89.0	22.0	10.0	1909	Quincy, Mass.	Portland Harbor	2	6
SCHUNIN, COL. H. C.	S. comp.	1s.	St. s.	170	92	98.0	22.0	12.8	1919	Bay City, Mich.	Long Island Sound, N. Y.	2	4
Springer, Capt. Anton	S. comp.	1s.	St. s.	32	21	65.0	13.0	7.0	1909	San Francisco, Calif.	Puget Sound, Wash.	2	3
Thomas, Maj. Evan	S. comp.	1s.	St. s.	212	115	105.0	23.0	6.0	1904	Ballard, Wash.	do.	4	7
V-21	Gas.	3s.	Ga. s.	73	61	110.0	14.7	5.3	1917	Morris Heights, N. Y.	Long Island Sound, N. Y.	2	3
WILSON, HENRY	S. comp.	1s.	St. s.	239	145	110.0	24.4	11.0	1903	Wilmington, Del.	Portland Harbor	4	7
<i>Launches.</i>													
ADAMS	S. comp.	1s.	St. s.	27	16	65.0	11.5	6.3	1910	Shanghai, China	Manila Bay, P. I.	...	8
Albatross	S. comp.	1s.	Ga. s.	9	5	35.0	8.0	5.5	1911	Manila, P. I.	do.	...	3
Alcatraz	Gas.	1s.	Ga. s.	18	14	50.0	10.6	5.0	1903	San Francisco, Calif.	San Francisco, Calif.	1	1
Aviator	Gas.	1s.	Ga. s.	5	3	35.0	1919	San Diego, Calif.	San Diego, Calif.	1	1
Benchley, Lieut. Ed. D.	Gas.	1s.	Ga. s.	3	2	30.0	6.0	2.0	1906	Seattle, Wash.	Alaska	1	2
Beronda	Gas.	1s.	Ga. s.	17	15	47.1	9.1	5.2	1893	do.	Boston Harbor, Mass.
Breckenridge, Capt. E. L. D.	Gas.	1s.	Ga. s.	7	5	40.0	10.6	4.2	1918	Panama	Colon, Canal Zone	...	2
Bryant, Noble C.	Gas.	1s.	Ga. s.	5	5	35.0	1917	Navy Yard, Norfolk, Va.	Long Island Sound, N. Y.	...	2
C-1268	Gas.	1s.	Ga. s.	5	3	32.0	1917	do.	New York Harbor, N. Y.	...	2
Caprice II	Gas.	1s.	Ga. s.	15	8	43.6	9.9	5.0	1920	North Tonawanda, N. Y.	Aberdeen, Md.	1	1
Capron	Gas.	1s.	Ga. s.	3	2	30.0	7.4	3.6	1899	New York, N. Y.	Fort DeLesseps, Canal Zone	...	2
Cheney, Lieut. Ward	Gas.	1s.	Ga. s.	29	20	60.0	12.2	6.0	1909	Port Clinton, Ohio	Canal Zone	...	3
Conry, Lieut. C. E. J.	Gas.	1s.	Ga. s.	7	5	40.0	9.0	5.0	1915	Norfolk, Va.	Fort Davis, Canal Zone	...	2
Crowl, Capt. C. S.	Gas.	1s.	Ga. s.	7	5	40.0	10.5	4.6	1918	Navy Yard, Norfolk, Va.	Fort Amador, Canal Zone	...	2
EOBERT	S. comp.	1s.	St. s.	54	33	90.0	15.2	7.5	1908	Hongkong, China	Manila Bay, P. I.	...	9
Fabius	Gas.	1s.	Ga. s.	5	3	32.8	8.4	4.0	...	do.	Aberdeen, Md.
Florence	Gas.	1s.	Ga. s.	8	5	41.6	9.0	Morris Heights, N. Y.	West Point, N. Y.	1	2
FORBY	S. comp.	1s.	St. s.	27	16	65.0	11.3	6.3	1910	Shanghai, China	Manila Bay, P. I.	...	8
GEARY	S. comp.	1s.	St. s.	54	33	90.0	14.5	7.5	1908	Hongkong, China	Fort Mills, Manila Bay, P. I.	...	10
J-6	Gas.	1s.	Ga. s.	5	3	35.0	8.0	6.0	...	do.	Hampton Roads, Va.	...	2
J-9	Gas.	1s.	Ga. s.	5	3	35.0	8.0	6.0	...	do.	Cristobal, Canal Zone	...	2
J-10	Gas.	1s.	Ga. s.	5	3	35.0	8.0	6.0	...	do.	Fort DeLesseps, Canal Zone	...	2
J-11	Gas.	1s.	Ga. s.	5	3	35.0	8.0	6.0	...	do.	Cristobal, Canal Zone	...	2
J-12	Gas.	1s.	Ga. s.	5	3	35.0	8.0	6.0	...	do.	do.	...	2
JEWELL, J. M.	S. comp.	1s.	St. s.	55	35	90.0	15.5	7.5	1908	Hongkong, China	Manila Bay, P. I.	...	2
JONES, EUGENE B.	Gas.	1s.	Ga. s.	40.0	1922	Mare Island, Calif.	Hawaii	...	3
Kelly, Lieut. G. E. M.	Gas.	1s.	Ga. s.	3	2	30.0	6.9	3.0	1912	Seattle, Wash.	Alaska	...	2
Laws, Albert	Gas.	1s.	Ga. s.	4	3	40.0	11.0	4.2	1911	Madison Barracks, N. Y.	Lake Ontario	...	2
LEDYARD	S. comp.	1s.	St. s.	70	38	90.0	18.0	7.6	1910	Shanghai, China	Manila Bay, P. I.	1	5
Logan, Lieut. Patrick H.	Gas.	1s.	Ga. s.	9	7	1918	Navy Yard, Norfolk, Va.	Bolling Field, Md.	...	5
McCONVILLE	S. comp.	1s.	St. s.	70	38	90.0	18.0	7.6	1910	Shanghai, China	Philippines	1	17
McKie, Maj. J. W.	Gas.	1s.	Ga. s.	8	6	40.0	10.6	4.6	1918	Balboa, Canal Zone	Gatun, Canal Zone	...	2

1 Formerly U. S. N. S. C. No. 234.

2 Formerly Brig. Gen. C. H. Noble.

VESSELS OF THE QUARTERMASTER CORPS, UNITED STATES ARMY—Continued.

Name.	Power.	Propulsion.	Rig.	Tonnage.		Dimensions.			Built.		Home Station.	Complement.		
				Gross.	Net.	Length.	Breadth.	Depth.	When.	Where.		Officers.	Crew.	
<i>Launches—Continued.</i>														
MITCHELL	S. comp.	1 s.	St. s.	70	38	90.0	18.0	7.6	1910	Shanghai, China	Philippines		8	
Motor Sallor No. 1	Gas.	1 s.	Ga. s.						1919	Mare Island, Calif.	Honolulu		2	
Motor Sallor No. 2	Gas.	1 s.	Ga. s.						1919	do.	do.		2	
Motor Sallor No. 3	Gas.	1 s.	Ga. s.						1919	do.	do.		2	
Motor Sallor No. 4	Gas.	1 s.	Ga. s.						1919	do.	do.		2	
Natalie	Gas.	1 s.	Ga. s.	5	3	25.0			1918	San Diego, Calif.	San Diego, Calif.		2	
Navahoe	Gas.	1 s.	Ga. s.	17	9	53.5	13.4	3.0	1893	Pocomoke City, Md.	Hampton Roads, Va.	1	2	
Neary, Lieut. Ward	Gas.	1 s.	Ga. s.	29	20	60.0	12.1	6.0	1909	Fort Clinton, Ohio	Governors Island, N. Y.	2	1	
Niagara-M. L. No. 1	Gas.	1 s.	Ga. s.			24.0				Buffalo, N. Y.	Fort Niagara		1	
Oppey	Gas.	1 s.	Ga. s.	5	3	35.0	8.0	5.0	1911	Manila, P. I.	Manila Bay, P. I.		1	
Pelican (tender)	Gas.	1 s.	Ga. s.	5	4	25.0			1911	do.	do.		1	
Penguin (tender)	Gas.	1 s.	Ga. s.	5	3	32.0	6.5	2.8	1910	do.	do.		1	
Pop	Gas.	1 s.	Ga. s.	2	1	25.0			1918	do.	do.		1	
Pilot	Gas.	1 s.	Ga. s.	30	20	64.8	14.0		1916	Battery Park, Va.	San Francisco, Calif.		1	
Q-1 (ex. Capt. Davis)	Gas.	1 s.	Ga. s.	16	9	61.0	12.0	7.0	1918	Stamford, Conn.	Hampton Roads, Va.	1	2	
Q-2	Gas.	1 s.	Ga. s.	16	9	61.0	12.0	7.0	1918	do.	Galveston Harbor, Tex.		3	
Q-4	Gas.	1 s.	Ga. s.	16	9	61.0	12.0	7.0	1918	do.	Fort Dupont		3	
Q-8	Gas.	1 s.	Ga. s.	16	9	61.0	12.0	7.0	1918	do.	Baltimore Harbor, Md.		3	
Q-9	Gas.	1 s.	Ga. s.	16	9	61.0	12.0	7.0	1918	do.	Hampton Roads, Va.		3	
Q-10	Gas.	1 s.	Ga. s.	10	9	61.0	12.0	7.0	1918	do.	Fort Washington		3	
Q-11	Gas.	1 s.	Ga. s.	16	9	61.0	12.0	7.0	1918	do.	Fort Warren		3	
Q-12	Gas.	1 s.	Ga. s.	16	9	61.0	12.0	7.0	1918	do.	Fort Constitution, N. H.		3	
Q-14	Gas.	1 s.	Ga. s.	16	9	61.0	12.0	7.0	1918	do.	Fort Totten, N. Y.		3	
Q-15	Gas.	1 s.	Ga. s.	16	9	61.0	12.0	7.0	1921	do.	Gulfport, Miss.		3	
Q-16	Gas.	1 s.	Ga. s.	16	9	61.0	12.0	7.0	1921	do.	New Orleans, La.		3	
Q. M. O. No. 1	Gas.	1 s.	Ga. s.						1899	do.	San Juan, P. R.		3	
Recreation	Gas.	1 s.	Ga. s.	5	3	30.0	6.5	3.0		Balboa, Canal Zone.	Canal Zone		1	
Sea Gull	Gas.	1 s.	Ga. s.	9	5	35.0	7.0	4.4		do.	Fort Hancock		2	
Stimmonds, Maj. J. W. (ex. V-S).	Gas.	1 s.	Ga. s.	5	3	35.0	8.0	6.0		Manila, P. I.	Manila, P. I.		4	
THLY	S. comp.	1 s.	St. s.	27	16	65.0	11.2	4.3	1910	Shanghai, China	Manila Bay, P. I.		9	
Virginia	Gas.	1 s.	Ga. s.			48.0	8.0	2.5	1914	City Island, N. Y.	Aberdeen, Md.		2	
Ward, Thos. H.	Gas.	1 s.	Ga. s.	5	3	35.0			1919	Norfolk, Va.	Langley Field, Va.		2	
WHEELER	S. comp.	1 s.	St. s.	55	33	90.0	15.2	7.5	1908	Hongkong, China	Fort Mills, P. I.		9	
Wheeler (ex. Ace)	Gas.	1 s.	Ga. s.	5	3	35.0			1918	do.	Honolulu, Hawaii		2	
Wilhelm, Capt. W. H.	Gas.	1 s.	Ga. s.	29	20	60.0	12.0	6.0	1909	Fort Clinton, Ohio	Cristobal, Canal Zone	2	1	
Zip	Gas.	1 s.	Ga. s.			25.0			1918	do.	Edgewood Arsenal, Md.		2	
<i>Distribution box boats or L class.</i>														
L 5	Gas.	1 s.	Ga. s.	5	3	32.0	9.0	4.3	1908	Bayonne, N. J.	Fort Kamehaha, Hawaii		2	
L 6	Gas.	1 s.	Ga. s.	5	3	32.0	9.0	4.3	1908	do.	do.		2	
L 7	Gas.	1 s.	Ga. s.	5	3	32.0	9.0	4.3	1908	do.	Fort Dade, Fla.		2	
L 10	Gas.	1 s.	Ga. s.	5	3	32.0	9.0	4.3	1908	do.	Fort Rosecrans, Calif.		2	
L 13	Gas.	1 s.	Ga. s.	3	2	32.0	9.0	4.3	1908	do.	Fort Galveston, Tex.		2	
L 14	Gas.	1 s.	Ga. s.	3	2	32.0	9.0	4.3	1908	do.	Fort Caswell, N. C.		2	
L 15	Gas.	1 s.	Ga. s.	3	2	32.0	9.0	4.3	1908	do.	Fort Hancock, N. J.		2	
L 18	Gas.	1 s.	Ga. s.	3	2	32.0	9.0	4.3	1908	do.	Manila, P. I.		2	
L 20	Gas.	1 s.	Ga. s.	3	2	32.0	9.0	4.3	1908	do.	do.		2	
L 21	Gas.	1 s.	Ga. s.	3	2	32.0	9.0	4.3	1908	do.	do.		2	
L 22	Gas.	1 s.	Ga. s.	3	2	32.0	9.0	4.3	1908	do.	do.		2	
L 26	Gas.	1 s.	Ga. s.	3	2	32.0	9.0	4.3	1908	do.	Fort H. G. Wright, N. Y.		2	
L 27	Gas.	1 s.	Ga. s.	3	2	32.0	9.0	4.3	1908	do.	Fort Constitution, N. H.		2	
L 30	Gas.	1 s.	Ga. s.	3	2	32.0	9.0	4.3	1908	do.	Fort Adams, Mass.		2	
L 31	Gas.	1 s.	Ga. s.	3	2	32.0	9.0	4.3	1908	do.	Fort Rodman, Mass.		2	
L 34	Gas.	1 s.	Ga. s.	27	15	64.0	14.0	6.6	1915	Oakland, Calif.	Fort Winfield Scott, Calif.	3	3	
L 35	Gas.	1 s.	Ga. s.	27	15	64.0	14.0	7.9	1915	Puget Sound, Wash.	Fort Warden, Wash.	3	3	
L 38	Gas.	1 s.	Ga. s.	27	15	64.0	16.0	6.5	1918	Greenport, N. Y.	Fort Barrancas	3	3	
L 39	Gas.	1 s.	Ga. s.	27	15	64.0	16.0	6.5	1918	do.	Hampton Roads, Va.	3	3	
L 40	Gas.	1 s.	Ga. s.	27	15	64.0	16.0	6.5	1918	do.	Fort Hamilton, N. Y.	3	3	
L 41	Gas.	1 s.	Ga. s.	27	15	64.0	16.0	6.5	1918	do.	Hampton Roads, Va.	3	3	
L 42	Gas.	1 s.	Ga. s.	27	15	64.0	16.0	6.5	1918	do.	Fort Wright, N. Y.	3	3	
L 43	Gas.	1 s.	Ga. s.	27	15	64.0	16.0	6.5	1918	do.	Fort Adams, Mass.	3	3	
L 44	Gas.	1 s.	Ga. s.	27	15	64.0	16.0	6.5	1918	do.	Fort Morgan, Ala.	3	3	
L 45	Gas.	1 s.	Ga. s.	27	15	64.0	16.0	6.5	1918	do.	Fort Howard, Md.	3	3	
L 47	Gas.	1 s.	Ga. s.	27	15	64.0	16.0	6.5	1918	do.	Fort Williams, Ma.	3	3	
L 48	Gas.	1 s.	Ga. s.	27	15	64.0	16.0	6.5	1918	do.	Fort Warren, Mass.	3	3	
L 49	Gas.	1 s.	Ga. s.	27	15	64.0	16.0	6.5	1918	do.	Fort Adams, Mass.	3	3	
L 50	Gas.	1 s.	Ga. s.	27	15	64.0	16.0	6.5	1918	do.	Fort Wright, N. Y.	3	3	
L 51	Gas.	1 s.	Ga. s.	27	15	64.0	16.0	6.5	1918	do.	Fort Totten, N. Y.	3	3	
L 52	Gas.	1 s.	Ga. s.	27	15	64.0	16.0	6.5	1918	do.	Fort Warren, Mass.	3	3	
L 53	Gas.	1 s.	Ga. s.	27	15	64.0	16.0	6.5	1918	do.	Jackson Barracks, Miss.	3	3	

1 Formerly ga. s. Marlina.

VESSELS OF THE QUARTERMASTER CORPS, UNITED STATES ARMY—Continued.

Name.	Power.	Propulsion.	Rig.	Tonnage.		Dimensions.			Bullt.		Home Station.	Complement.	
				Gross.	Net.	Length.	Breadth.	Depth.	When.	Where.		Of-icers.	Crew.
<i>Distribution box boats or L class—Continued.</i>													
L 54.....	Gas.....	1 s.	Ga. s.	27	15	Feet. 64.0	Feet. 16.0	Feet. 6.5	1918	Rochester, N. Y.	Fort Barrancas	3	3
L 55.....	Gas.....	1 s.	Ga. s.	27	15	64.0	16.0	6.5	1918	do.	Fort Sherman, Panama Canal.	3	3
L 56.....	Gas.....	1 s.	Ga. s.	27	15	64.0	16.0	6.5	1918	do.	Fort Dupont, Del.	3	3
L 57.....	Gas.....	1 s.	Ga. s.	27	15	64.0	16.0	6.5	1918	do.	Fort Moultrie, S. C.	3	3
L 58.....	Gas.....	1 s.	Ga. s.	27	15	64.0	16.0	6.5	1921	Gulfport, Miss.	Fort Barrancas	3	3
L 61.....	Gas.....	1 s.	Ga. s.	32	20	72.0	16.0	7.5	1921	Hongkong, China.	Manila Bay, P. I.	3	3
<i>Motor mine yawls.</i>													
M 3.....	Gas.....	1 s.	Open.	3	2	20.4	6.6	4.4	1905	Bayonne, N. J.	Fort Constitution, N. H.		2
M 4.....	Gas.....	1 s.	Open.	3	2	20.4	6.6	4.4	1905	do.	Fort Rodman, Mass.		2
M 9.....	Gas.....	1 s.	Open.	3	2	20.4	6.6	4.4	1905	do.	Fort H. G. Wright, N. Y.		2
M 10.....	Gas.....	1 s.	Open.	3	2	20.4	6.6	4.4	1905	do.	do.		2
M 11.....	Gas.....	1 s.	Open.	3	2	20.4	6.6	4.4	1905	do.	do.		2
M 12.....	Gas.....	1 s.	Open.	3	2	20.4	6.6	4.4	1905	do.	do.		2
M 14.....	Gas.....	1 s.	Open.	3	2	20.4	6.6	4.4	1905	do.	Fort Hancock, N. J.		2
M 22.....	Gas.....	1 s.	Open.	3	2	20.4	6.6	4.4	1905	do.	Brooklyn, N. Y.		2
M 40.....	Gas.....	1 s.	Open.	3	2	20.4	6.6	4.4	1905	do.	Tender on Gen. R. T. Frank.		2
M 101.....	Gas.....	1 s.	Open.	3	2	30.0	8.0	5.0	1914	Brooklyn, N. Y.	Fort H. G. Wright, N. Y.		2
M 104.....	Gas.....	1 s.	Open.	3	2	30.0	8.0	5.0	1914	do.	Fort Amador, Canal Zone.		2
M 105.....	Gas.....	1 s.	Open.	3	2	30.0	8.0	5.0	1916	do.	Fort Delesseps, Canal Zone.		2
M 201.....	Gas.....	1 s.	Open.	4	3	24.0	6.6	3.0	1918	Eau Claire, Wis.	Fort Barrancas		2
M 202.....	Gas.....	1 s.	Open.	4	3	24.0	6.6	3.0	1918	do.	do.		2
M 203.....	Gas.....	1 s.	Open.	4	3	24.0	6.6	3.0	1918	do.	Fort Morgan, Ala.		2
M 204.....	Gas.....	1 s.	Open.	4	3	24.0	6.6	3.0	1918	do.	do.		2
M 207.....	Gas.....	1 s.	Open.	4	3	24.0	6.6	3.0	1918	do.	Fort Constitution, N. H.		2
M 208.....	Gas.....	1 s.	Open.	4	3	24.0	6.6	3.0	1918	do.	Fort Hamilton, N. Y.		2
M 209.....	Gas.....	1 s.	Open.	4	3	24.0	6.6	3.0	1918	do.	do.		2
M 210.....	Gas.....	1 s.	Open.	4	3	24.0	6.6	3.0	1918	do.	Fort Hancock, N. J.		2
M 211.....	Gas.....	1 s.	Open.	4	3	24.0	6.6	3.0	1918	do.	do.		2
M 212.....	Gas.....	1 s.	Open.	4	3	24.0	6.6	3.0	1918	do.	Fort Washington		2
M 213.....	Gas.....	1 s.	Open.	4	3	24.0	6.6	3.0	1918	do.	Fort Monroe, Va.		2
M 214.....	Gas.....	1 s.	Open.	4	3	24.0	6.6	3.0	1918	do.	Fort Dupont, Del.		2
M 215.....	Gas.....	1 s.	Open.	4	3	24.0	6.6	3.0	1918	do.	Fort H. G. Wright, N. Y.		2
M 216.....	Gas.....	1 s.	Open.	4	3	24.0	6.6	3.0	1918	do.	Fort Adams, Mass.		2
M 217.....	Gas.....	1 s.	Open.	4	3	24.0	6.6	3.0	1918	do.	do.		2
M 218.....	Gas.....	1 s.	Open.	4	3	24.0	6.6	3.0	1918	do.	Fort Dupont, Del.		2
M 220.....	Gas.....	1 s.	Open.	4	3	24.0	6.6	3.0	1918	do.	Fort Kamekaka, Hawaii		2
M 221.....	Gas.....	1 s.	Open.	4	3	24.0	6.6	3.0	1918	do.	do.		2
M 223.....	Gas.....	1 s.	Open.	4	3	24.0	6.6	3.0	1918	do.	do.		2
M 224.....	Gas.....	1 s.	Open.	4	3	24.0	6.6	3.0	1918	do.	Tender on Gen. Graham		2
M 225.....	Gas.....	1 s.	Open.	4	3	24.0	6.6	3.0	1918	do.	Sand Point Field, Wash.		2
M 226.....	Gas.....	1 s.	Open.	4	3	24.0	6.6	3.0	1918	do.	Fort Worden, Wash.		2
M 227.....	Gas.....	1 s.	Open.	4	3	24.0	6.6	3.0	1918	do.	Fort Moultrie, S. C.		2
M 228.....	Gas.....	1 s.	Open.	4	3	24.0	6.6	3.0	1918	do.	Fort Constitution, N. Y.		2
M 231.....	Gas.....	1 s.	Open.	4	3	24.0	6.6	3.0	1918	do.	Fort Winfield Scott, Calif.		2
M 232.....	Gas.....	1 s.	Open.	4	3	24.0	6.6	3.0	1918	do.	Fort Williams		2
M 233.....	Gas.....	1 s.	Open.	4	3	24.0	6.6	3.0	1918	do.	do.		2
M 234.....	Gas.....	1 s.	Open.	4	3	24.0	6.6	3.0	1918	do.	Fort Warren, Mass.		2
M 235.....	Gas.....	1 s.	Open.	4	3	24.0	6.6	3.0	1918	do.	do.		2
M 238.....	Gas.....	1 s.	Open.	4	3	24.0	6.6	3.0	1918	do.	Fort Rodman, Mass.		2
M 241.....	Gas.....	1 s.	Open.	4	3	24.0	6.6	3.0	1918	do.	Fort Hancock, N. J.		2
M 242.....	Gas.....	1 s.	Open.	4	3	24.0	6.6	3.0	1918	do.	Fort Monroe, Va.		2
M 243.....	Gas.....	1 s.	Open.	4	3	24.0	6.6	3.0	1918	do.	Brooklyn, N. Y.		2
M 246.....	Gas.....	1 s.	Open.	4	3	24.0	6.6	3.0	1918	do.	Fort McArthur		2
M 248.....	Gas.....	1 s.	Open.	4	3	24.0	6.6	3.0	1918	do.	Fort Rosecrans, Calif.		2
M 249.....	Gas.....	1 s.	Open.	4	3	24.0	6.6	3.0	1918	do.	Fort McArthur		2
M 250.....	Gas.....	1 s.	Open.	4	3	24.0	6.6	3.0	1918	do.	Fort Stevens		2
M 251.....	Gas.....	1 s.	Open.	4	3	24.0	6.6	3.0	1918	do.	do.		2
M 255.....	Gas.....	1 s.	Open.	4	3	24.0	6.6	3.0	1920	do.	Fort Sherman, Canal Zone.		2
M 256.....	Gas.....	1 s.	Open.	4	3	24.0	6.6	3.0	1920	do.	Charleston, S. C.		2
M 257.....	Gas.....	1 s.	Open.	4	3	24.0	6.6	3.0	1920	do.	Fort Totten, N. Y.		2
M 258.....	Gas.....	1 s.	Open.	4	3	24.0	6.6	3.0	1920	do.	Fort Winfield Scott		2
M 259.....	Gas.....	1 s.	Open.	4	3	24.0	6.6	3.0	1920	do.	Fort Monroe, Va.		2
M 260.....	Gas.....	1 s.	Open.	4	3	24.0	6.6	3.0	1920	do.	Fort H. G. Wright, N. Y.		2
M 261.....	Gas.....	1 s.	Open.	4	3	24.0	6.6	3.0	1920	do.	Fort Totten, N. Y.		2
M 262.....	Gas.....	1 s.	Open.	4	3	24.0	6.6	3.0	1920	do.	Fort Adams, R. I.		2
M 263.....	Gas.....	1 s.	Open.	4	3	24.0	6.6	3.0	1920	do.	do.		2
											Tender to Gen. Harrison		2

1 Formerly M 252.

VESSELS OF THE QUARTERMASTER CORPS, UNITED STATES ARMY—Continued.

Name.	Power.	Propulsion.	Rig.	Tonnage.		Dimensions.			Built.		Home Station.	Completion.		
				Gross.	Net.	Length.	Breadth.	Depth.	When.	Where.		Of-floors.	Crew.	
<i>Motor mine yeels—Continued.</i>														
M 264	Gas.	1 s.	Open.	4	3	<i>Pct.</i> 24.0	<i>Feet.</i> 6.6	<i>Feet.</i> 3.0	1920	Eu Claire, Wis.	Fort Monroe, Va.		2	
M 265	Gas.	1 s.	Open.	4	3	24.0	6.6	3.0	1921	do.	Fort H. G. Wright, Conn.		2	
M 266	Gas.	1 s.	Open.	4	3	24.0	6.6	3.0	1921	do.	Fort Rodman, Mass.		2	
M 267	Gas.	1 s.	Open.	4	3	24.0	6.6	3.0	1921	do.	Fort Williams, Me.		2	
M 268	Gas.	1 s.	Open.	4	3	24.0	6.6	3.0	1921	do.	Fort Adams, R. I.		2	
M 269	Gas.	1 s.	Open.	4	3	24.0	6.6	3.0	1921	do.	Fort Warren, Mass.		2	
M 270	Gas.	1 s.	Open.	4	3	24.0	6.6	3.0	1921	do.	do.		2	
M 271	Gas.	1 s.	Open.	4	3	24.0	6.6	3.0	1921	do.	Fort Winfield Scott		2	
M 272	Gas.	1 s.	Open.	4	3	24.0	6.6	3.0	1921	do.	Manila, P. I.		2	
M 273	Gas.	1 s.	Open.	4	3	24.0	6.6	3.0	1921	do.	do.		2	
M 274	Gas.	1 s.	Open.	4	3	24.0	6.6	3.0	1921	do.	do.		2	
M 275	Gas.	1 s.	Open.	4	3	24.0	6.6	3.0	1921	do.	Fort Rosecrans, Calif.		2	
M 276	Gas.	1 s.	Open.	4	3	24.0	6.6	3.0	1921	do.	do.		2	
M 277	Gas.	1 s.	Open.	4	3	24.0	6.6	3.0	1921	do.	do.		2	
M 278	Gas.	1 s.	Open.	4	3	24.0	6.6	3.0	1921	do.	Fort Warden, Wash.		2	
M 279	Gas.	1 s.	Open.	4	3	24.0	6.6	3.0	1921	do.	do.		2	
M 280	Gas.	1 s.	Open.	4	3	24.0	6.6	3.0	1921	do.	do.		2	
M 281	Gas.	1 s.	Open.	4	3	24.0	6.6	3.0	1921	do.	do.		2	
M 282	Gas.	1 s.	Open.	4	3	24.0	6.6	3.0	1921	do.	Fort Stevens, Oreg.		2	
M 283	Gas.	1 s.	Open.	4	3	24.0	6.6	3.0	1921	do.	do.		2	
M 284	Gas.	1 s.	Open.	4	3	24.0	6.6	3.0	1921	Brooklyn, N. Y.	Fort Hancock, N. J.		2	
M 285	Gas.	1 s.	Open.	4	3	24.0	6.6	3.0	1921	do.	do.		2	
M 286	Gas.	1 s.	Open.	4	3	24.0	6.6	3.0	1921	do.	Fort Totten, N. Y.		2	
M 287	Gas.	1 s.	Open.	4	3	24.0	6.6	3.0	1921	do.	do.		2	
M 288	Gas.	1 s.	Open.	4	3	24.0	6.6	3.0	1921	do.	Fort Dupont, Del.		2	
M 289	Gas.	1 s.	Open.	4	3	24.0	6.6	3.0	1921	do.	do.		2	
M 290	Gas.	1 s.	Open.	4	3	24.0	6.6	3.0	1921	do.	Fort Moultrie, S. C.		2	
M 291	Gas.	1 s.	Open.	4	3	24.0	6.6	3.0	1921	do.	Fort Howard, Md.		2	
M 292	Gas.	1 s.	Open.	4	3	24.0	6.6	3.0	1921	do.	Brooklyn, N. Y.		2	
M 293	Gas.	1 s.	Open.	4	3	24.0	6.6	3.0	1921	do.	Key West, Fla.		2	
M 294	Gas.	1 s.	Open.	4	3	24.0	6.6	3.0	1921	do.	Fort Barrancas, Fla.		2	
M 295	Gas.	1 s.	Open.	4	3	24.0	6.6	3.0	1921	do.	Fort Hamilton, N. Y.		2	

VESSELS OWNED BY THE UNITED STATES AND EMPLOYED IN THE ENGINEER CORPS, UNITED STATES ARMY.

[Steel vessels in SMALL CAPITALS; iron vessels in Italics.]

District in which employed, and name of vessel.	Class.	Displacement.	Dimensions.			Bullt.		Purchased.		Estimated value.	Complemant.		Where employed.
			Length.	Breadth.	Depth.	When.	Where.	When.	Where.		Officers.	Crew.	
<i>Boston.</i>													
Norka.....	District boat, motor.	22	<i>67</i> 0	<i>14</i> 0	<i>6</i> 1	1905	New York, N. Y..	1905	New York, N. Y..	\$3,500	1	1	Boston, Mass.
Col. Harwood 1..	District boat, steam.	107	80 0	17 7	9 5	1898	Portland, Me.....	1905	Portland, Me.....	8,000	1	3	Do.
Executive.....	Steam lighter.....	236	91 0	20 0	10 0	1901	Essex, Mass.....			9,000	1	3	Do.
Plebe.....	Gasoline launch...	19	56 0	9 0	5 0	1899	Boston, Mass.....			1,200	1	1	Do.
<i>Providence.</i>													
Gazelle 2.....	District boat, motor.	73	66 4	17 5	10 0	1896	Noank, Conn.....	1910	Block Island, R. I.	2,000	1	4	Providence.
Monomoy.....	do.....	62	82 7	15 1	11 5	1914	Muskegon, Mich...	1914	Muskegon, Mich...	20,000		5	River and harbor work, Providence district.
<i>New York.</i>													
Astoria.....	Motor tender.....	120	61 0	14 5	6 1						1	2	Do.
ATLANTIC.....	Hopper dredge...	5,475	274 0	47 5	25 0	1904	Sparrows Point, Md.	1905	New York, N. Y..	155,000	8	49	New York Harbor.
Barretto.....	Motor tender.....	120	64 0	16 0	6 7	1918	Crisfield, Md.....				2	1	Do.
Capt. Geo. H. Derby.	Launch, motor....	15	43 8	10 7	6 8	1915	Wilmington, Del..	1915	New York, N. Y..	1,000		2	Do.
CERBERUS.....	Seagoing tug.....	229	109 2	21 8	12 5	1905	Camden, N. J.....			100,000	4	5	Do.
Champlain.....	Steam tender.....	6	40 0	9 0	4 5								Do.
Clinton De Witt	Hydraulic pipe line.	383	92 2	27 5	8 5	1913	Baltimore, Md....	1914	Baltimore, Md....	45,000	12	44	Do.
COL. M. J. McDONOUGH.	Harbor tug.....	94	84 0	22 2	10 2	1915	Ferrysburg, Mich.	1921	New York, N. Y..	23,000	2	4	Do.
Col. Thayer.....	do.....	34	61 0	16 8	6 8	1901	Rondout, N. Y....				2	2	Do.
East River.....	do.....	83	79 5	22 0	9 6	1916	Tottenville, N. Y..	1919	New York, N. Y..	40,000	2	4	Do.
Holl Gate.....	Dipper dredge...	1,800	140 0	48 0	15 0	1922	Cleveland, Ohio...				0	12	Do.
LAMONT.....	Seagoing tug.....	216	103 8 1/2	21 9 1/2	12 6	1895	Camden, N. J.....			80,000	4	5	Do.
MAJOR FRASER.	Harbor tug.....	92	100 2	24 0	12 9	1919	New Orleans, La..	1920	Mobile, Ala.....	94,700	2	5	River and harbor work.
Manisces 1.....	Steam lighter.....	225	108 0	22 0	9 0	1898	Noank, Conn.....	1900	Peacedale, R. I..	7,500	4	5	New York Harbor.
N. J. 1.....	Launch, motor....	6	40 0	9 7	3 3	1922	Boston, Mass.....				1	1	Do.
NAVESINK.....	Hopper dredge...	6,517	275 0	47 5	28 0	1908	Sparrows Point, Md.	1908	New York, N. Y..	235,000	10	51	Do.
RARITAN.....	do.....	7,209	270 0	47 5	28 0	1908	do.....	1908	Sparrows Point, Md.	220,000	9	50	Do.
Rockaway.....	Steam lighter.....	245	110 0	28 0	9 0	1916	Millford, Del.....	1917	New York, N. Y..	40,000	2	10	Do.
SCOUT.....	Seagoing tug.....	195	106 1	20 0	10 8	1896	Camden, N. J.....			50,000	3	6	Do.
Shell Drake.....	Motor tender.....	120	64 0	16 0	6 7						1	2	Do.
VIGILANT.....	Seagoing tug.....	208	114 6	21 9	12 0	1900	Elizabeth, N. J...			75,000	3	8	Do.
Wah-ta-wah....	District boat, motor.	52	80 0	15 1	6 3	1911	Greenport, N. Y..	1911	New York, N. Y..	18,000	1	4	Do.
Nos. 1, 2, E. R. .	Gasoline launch...	7	40 3	9 0	5 0	1918	New York, N. Y..	1918	do.....	4,000		2	Do.
No. 8, E. R. .	do.....	10	40 3	10 7	4 1	1920	do.....	1920	do.....	5,800		1	Do.
No. 12.....	do.....	5	40 3	10 3	4 1	1923	Philadelphia, Pa..				1		Do.
No. 16, Hudson River.	Steam lighter.....	170	80 0	26 5	0 0	1913	Albany, N. Y.....				1	6	Do.
<i>Porto Rico.</i>													
CAPTAIN HUSTON.	Hydraulic pipe line dredge.	886	150 0	40 0	11 5	1912	Baltimore, Md....	1910	New Orleans, La..	\$225,000	14	41	San Juan Harbor.
<i>Philadelphia.</i>													
CAMDEN.....	Hydraulic pipe line dredge.	170	80 0	20 0	9 0	1903	Philadelphia, Pa..	1912	New York, N. Y..	45,000	2	9	Delaware River, Pa., N. J., and Del.
Catawact.....	do.....	791	140 5	40 3	10 0	1905	Baltimore, Md....	1906	Baltimore, Md....	70,000	4	25	Do.
CORAZAL.....	Ladder dredge...	2,430	259 0	45 0	19 5	1911	Renfrew, Scotland	1919	Panama, Canal....	320,000	4	44	Do.
DEGLIA.....	Tug boat.....	302	100 2	24 0	12 9	1920	New Orleans, La..	1920	New Orleans, La..	80,000	3	9	River and harbor work.

1 Formerly st. s. Mina and Lizzie (92875).
2 Formerly ga. s. Gazelle.

3 Formerly st. s. Manisces (92768).

† Rebuilt 1904.

VESSELS OWNED BY THE UNITED STATES AND EMPLOYED IN THE ENGINEER CORPS, UNITED STATES ARMY—Continued.

District in which employed, and name of vessel.	Class.	Displacement.	Dimensions.			Built.		Purchased.		Estimated value.	Complement.		Where employed.
			Length.	Breadth.	Depth.	When.	Where.	When.	Where.		Officers.	Crew.	
<i>Philadelphia—Continued.</i>													
DELAND	Tug boat	Tons. 302	Ft. in. 100 2	Ft. in. 24 0	Ft. in. 12 9	1920	New Orleans, La.	1920	New Orleans, La.	\$95,000	3	9	River and harbor work
DELAWARE	Hopper dredge	6,320	300 0	62 0	22 5	1905	Sparrows Point, Md.			\$20,000	10	56	Delaware River, J. N.
FRANKFORD	Harbor tug		50 0	13 0		1924	Baltimore, Md.						Do.
GEN'L G. L. GILLESPIE	Pipe line dredge	1,047	150 0	37 0	11 5	1915	do.	1916	Baltimore, Md.	150,000	7	36	Do.
LAWA	Harbor tug		50 0	13 0		1924	do.						Do.
Lieut. Franz Schilling	do.	37	64 0	16 0	6 6	1919	Crisfield, Md.			25,000	2	2	Do.
MANHATTAN	Hopper dredge	4,720	274 0	47 6	25 0	1904	Sparrows Point Md.			300,000	9	44	Do.
Mifflin	District boat motor.	49	79 8	15 0	10 0	1916	Camden N. J.			15,000	2	2	Do.
MILLER	Tender, motor	20	64 0	16 0	7 2	1918	Greenport, N. Y.				2	2	Do.
PHILADELPHIA	District boat, steam.	55	69 0	16 0	7 5	1894	Wilmington, Del.	1894	Wilmington, Del.	20,000	2	6	Do.
SAN LUIS	Seagoing tug	400	121 0	24 0	13 2	1911	Baltimore, Md.	1920	New Orleans, La.	95,000	4	8	Do.
VIDETTE	District boat, steam.	200	105 0	21 0	10 0	1898	do.	1898	Baltimore, Md.	40,000	2	6	Do.
<i>Wilmington, Del.</i>													
ANSECON	Hopper dredge	994	150 0	35 0	12 0	1914	Baltimore, Md.	1914	Baltimore, Md.	228,503	5	34	Absecon Inlet, N. J.
Bob Morris	Dipper dredge	152	60 0	22 0	4 0	1882	do.	1919	Chesapeake City, Md.	27,000	1	7	C. and D. Canal.
Hopkins	Tender, motor	40	60 3	17 2	6 0					7,500	1	3	Wilmington district.
Josephine	District boat, motor.	28	75 0	16 6	5 8	1917	Morris Heights, N. Y.	1920	Baltimore, Md.	30,000	2	3	C. and D. Canal.
Manua	Pipe-line dredge	192	76 0	26 0	6 2	1919	Baltimore, Md.	1922	Savannah, Ga.	45,000	2	18	Wilmington, Del.
MINQUAS	Hopper dredge	1,105	147 0	30 0	12 0	1915	do.			230,487	6	34	Do.
NEW ORLEANS	do.	7,940	300 0	60 0	26 0	1912	Quincy, Mass.				11	50	Do.
SALEM	Tender, steam	13	60 0	10 0	5 0	1913	Morris Heights, N. Y.	1922	Port Newark, N. J.	10,000	2	4	Do.
Startle ¹	Harbor tug	27	80 0	16 9	6 0	1883	Wilmington, Del.	1919	Chesapeake City, Md.	15,000	2	3	Do.
<i>Baltimore.</i>													
McHENRY	Gasoline yacht	86	102 0	17 0	9 0	1910	Wilmington, Del.	1920	Wilmington, Del.	60,000			Baltimore Harbor.
<i>Washington.</i>													
Chicago	District boat, motor.	53	82 6	15 6	6 2	1916	Milwaukee, Wis.	1916	Milwaukee, Wis.	24,300		5	Washington, D. C.
Dalecarlia	Pipe-line dredge	233	80 0	26 0	7 0	1912	Baltimore, Md.	1912	Washington, D. C.	\$40,000	3	12	Potomac River.
Talcott	do.	465	111 8	32 0	9 7	1912	Washington, D. C.	1917	do.	90,000	6	26	Anacostia River, D. C.
Relee	Tender, motor	6.5	40 4	10 4	4 2	1907	New Jersey	1907	Norfolk, Va.	1,000			River and harbor work, Washington, D. C.
<i>Norfolk.</i>													
CASWELL, RICHARD	Harbor tug	230	84 9	18 6	8 4	1900	Baltimore, Md.	1900	Baltimore, Md.	50,000	3	6	Norfolk, Va.
CHINOOK	Hopper dredge	12,500	445 0	49 0	34 0	1892	Belfast, Ireland			400,000	7	47	Do.
Chilpeta	Steam tender	63	78 7	14 8	8 3	1893	Jamestown, R. I.	1906	Boston, Mass.	15,000		3	Do.
Colinck	Quarter boat	72	80 0	22 0	4 8	1913	Norfolk, Va.			6,500			Inland waterway.
CURRITUCK	Pipe-line dredge	805	150 0	35 8	11 8	1914	Baltimore, Md.	1914	Baltimore, Md.	300,000	6	33	Norfolk, Va.
Louise	do.	13	41 0	11 0	4 8	1903	Mount Pleasant, S. C.	1903	Charleston, S. C.	5,000			Do.
Norita	Motor launch	10	59 8	11 2	4 5	1918	Battery Park, Va.			2,000		2	Do.
Olisko	do.	15	41 0	11 6	8 0	1914	Camden, N. J.	1914	Camden, N. J.	5,000	2	1	Hampton Roads.
Paquippe	do.	65	82 7	15 5	9 0	1914	Muskegon, Mich.	1914	Muskegon, Mich.	40,000	3	4	Do.
Poahontas	do.	18	63 9	13 9	5 0		West Norfolk, Va.			4,000		2	Do.
Pontonier	Motor tug	50	80 0	18 0	8 0	1893	New York, N. Y.			18,000			Inland waterway.
Powhatan	do.	6.4	40 0	10 4	4 3	1910	St. Joseph, Mo.	1911	St. Joseph, Mich.	1,500		2	James River, Va.
Skycoak	Motor launch	41	60 1	14 2	7 0	1914	Camden, N. J.	1914	Camden, N. J.	25,000	2	1	Norfolk, Va.
Weynoke	Tender, motor	80	61 0	21 6	7 5	1917	Portsmouth, Va.					3	Do.
<i>Wilmington, N. C.</i>													
COMEROCK	Hopper dredge	1,590	151 2	35 0	17 0	1915	Baltimore, Md.			160,000	4	23	Cape Fear River, N. C.
CROATAN	Hydraulic dredge	235	80 0	23 0	8 0	1911	Camden, N. J.	1915	Wilmington, N. C.	30,000	4	20	Wilmington, N. C.

¹ Formerly st. s. Startle (115966).

VESSELS OWNED BY THE UNITED STATES AND EMPLOYED IN THE ENGINEER CORPS, UNITED STATES ARMY--Continued.

District in which employed, and name of vessel.	Class.	Displacement.	Dimensions.			Built.		Purchased.		Estimated value.	Complement.		Where employed.
			Length.	Breadth.	Depth.	When.	Where.	When.	Where.		Officers.	Crew.	
<i>Wilmington, N. C.--Contd.</i>													
Cynthia ¹	Harbor tug.....	135	74 7	18 5	7 8	1901	Baltimore, Md.....	1907	Charleston, S. C.....	36,000	1	6	Cape Fear River, N. C.
General H. G. Wright.	Snag boat.....	130	101 6	25 0	5 6	1882	Wilmington, N. O.....			2,000	1	9	Cape Fear and Black Rivers, N. C.
Henry Bacon.	Pipe-line dredge...	1,410	151 6	39 0	14 8	1907	Westlake, Pa.....	1914	Wilmington, N. C.....	75,000	5	37	Cape Fear River, N. C.
Lucas.	Motor tender.....	14	40 0	9 7	4 0	1922	Chelsea, Mass.....	1920	Chelsea, Mass.....	8,000		3	Do.
Manteo.	Pipe-line dredge...	40	32 0	14 2	5 1	1917	Winthrop Harbor, Ill.	1917	Winthrop Harbor, Ill.	20,000	1	2	Newbern, N. C.
Neuse.	District boat, motor.	34.6	62 5	15 0	7 6	1915	Morehead City, N. C.	1915	Morehead City, N. C.	10,000	1	2	Wilmington, N. C.
Sapona.	do.....	40	75 0	13 0	6 9	1911	Bayonne, N. J.....	1919	New York, N. Y.....	13,000	1	3	Cape Fear River, N. C.
<i>Charleston.</i>													
Dawho ¹ .	Motor launch.....	20	60 0	14 0	7 3	1909	City Island, N. Y.	1910	Rochester, N. Y.....	7,000	1	2	Charleston, S. C.
Elizabeth.	do.....	13	53 5	12 7	6 9	1916	Norfolk, Va.....	1919	Norfolk, Va.....	5,650	1	2	Charleston Harbor, S. C.
Wando.	do.....	11	41 0	10 2	4 8	1911	Oxford, Md.....	1919	Georgetown, S. C.....	3,000		1	Do.
WATEREE.	Snag boat.....	187	133 0	26 1	5 3	1913	Charleston, S. O.....			20,000	3	9	Waterce River, S. O.
Wekiva.	Launch, motor.....	12.6	40 0	9 7	4 8	1923	Jacksonville, Fla.....					2	Charleston, S. C.
<i>Savannah.</i>													
Augusta.	Pipe-line dredge...	140	74 0	28 0	4 6	1911	Jacksonville, Fla.....			25,000	2	17	Savannah River, Ga.
BRUNSWICK.	Tender, motor.....	53	60 0	15 0	0 0	1915	Charleston, S. O.....	1914	Charleston, S. C.....	20,000	2	1	Savannah Harbor, Ga.
CASTLE.	Harbor tug.....	165	95 0	19 0	10 5	1897	Baltimore, Md.....				2	5	Do.
CREIGHTON.	Pipe-line dredge...	221	80 0	30 0	6 0	1915	Charleston, S. O.....	1914	Charleston, S. O.....	70,000	6	22	Do.
Cumberland.	Hopper dredge...	2,960	187 0	40 8	23 6	1902	Belfast, Me.....			125,000	8	38	Do.
Gem.	District boat, steam.	17	45 2	9 3	4 6	1911	Savannah, Ga.....			4,000	2		Savannah River, Ga.
GEN. J. M. BRANNON.	Harbor tug.....	205	100 0	22 0	11 0	1909	Quincy, Mass.....	1920		40,000	2	5	Savannah Harbor, Ga.
Gracc.	District boat, motor.	11	51 3	10 0	4 6	1912	Morris Heights, N. Y.	1920	Savannah, Ga.....	4,000	1	1	Brunswick Harbor, Ga.
GILMER.	Pipe-line dredge...	835	124 6	33 9	9 0	1920	Charleston, S. O.....			325,000	8	37	Do.
ISONDEGA.	District boat, steam.	82	119 0	15 0	10 6	1907	South Boston, Mass.	1919	Savannah, Ga.....	40,000	2	6	Savannah Harbor, Ga.
MACON.	Pipe-line dredge...	120	100 0	28 0	4 6	1911	Jacksonville, Fla.....			12,000	2	11	Savannah River, Ga.
MORGAN.	do.....	737	134 5	33 0	8 0	1907	Baltimore, Md.....			200,000	7	38	Do.
Oconee ² .	Snag boat.....	136	126 0	28 0	4 4	1897	Macon, Ga.....	1901	Brunswick, Ga.....	7,000	3	11	Altamaha, Oconee, and Ocmulgee Rivers, Ga., and Harbor.
SAVANNAH.	Hopper dredge...	2,280	166 0	33 0	19 0	1904	Sparrows Point, Md.			202,000	9	33	Savannah Harbor, Ga.
Spray.	District boat, motor.	12.5	45 5	11 0	7 6	1908	New York, N. Y.....	1909	New York, N. Y.....	4,000			Brunswick Harbor, Ga.
Tugaloo.	Snag boat.....	325	129 3	28 0	5 6	1902	do.....	1902	Savannah, Ga.....	22,000	2	12	Savannah River.
<i>Jacksonville.</i>													
BARNARD.	Pipe-line dredge...	1,291	166 0	34 0	14 0	1904	Camden, N. J.....	1905		217,000	8	37	Tampa Bay.
Capt. J. J. Meyer.	District boat, motor.	43.2	70 6	14 0	7 8	1912	Port Clinton, Ohio			12,000	2	8	Do.
CONGAREE.	Pipe-line dredge...	355	104 0	32 0	6 0	1914	Charleston, S. O.....			33,000	2	14	East coast, Fla.
De Soto ⁴ .	District boat, motor.	14	63 2	9 8	4 8	1905	New York, N. Y.....	1911	New York, N. Y.....	10,000	2	3	Tampa Bay, Fla.
Fulton.	Tender, motor.....	48	61 0	15 0	8 6	1919	Atlantic City, N. J.	1919	Jacksonville, Fla.	20,000			St. Johns River, Fla.
GEN. R. H. JACKSON.	Harbor tug.....	213	69 0	22 0	10 0	1909	Quincy, Mass.....			24,000	2	5	Jacksonville district.
MAJOR J. C. MALLETT.	Pipe-line dredge...	665	130 0	32 0	9 0	1913	Baltimore, Md.....	1913	Baltimore, Md.....	110,000	10	41	St. Johns River, Fla.
SARASOTA.	do.....	181.4	76 0	28 4	5 4	1915	Tampa, Fla.....			25,000	5	14	Tampa, Fla.
<i>Montgomery.</i>													
Alabama ⁵ .	Stern-wheel tow-boat.	219	160 0	28 0	6 3	1913	Pine Barren, Fla..	1905	Louisville, Ky.....	23,000	5	15	Alabama River.
Attala.	Dipper dredge.....	105	75 0	26 5	6 0	1902	Lock 4, Ala.....			9,500	1	6	Coosa River, Ga.
Caucus.	Hopper dredge...	3,150	185 0	40 6	23 2	1905	Greenport, N. Y.....			172,000	6	31	Pensacola Harbor, Fla.

¹ Formerly st. s. Cynthia.² Formerly ga. s. Satanita (206550).³ Formerly *st. p. City of Macon.⁴ Formerly ga. y. Firenze (202153)⁵ Formerly John Mills.

VESSELS OWNED BY THE UNITED STATES AND EMPLOYED IN THE ENGINEER CORPS, UNITED STATES ARMY—Continued.

District in which employed, and name of vessel.	Class	Displacement.	Dimensions.			Built.		Purchased.		Estimated value.	Complement.		Where employed.
			Length.	Breadth.	Depth.	When.	Where.	When.	Where.		Officers.	Crew.	
<i>Montgomery</i> Continued.													
Choctawhatchee	Stern-wheel snag..	85	80 0	22 0	8 8	1908	Pine Barren, Fla.			\$8,000	2	11	Choctawhatchee River, Fla.
Columbus	Stern-wheel steam towboat.	231	156 0	23 0	4 0	1904	Bainbridge, Ga.			10,000	3	24	Columbus, Ga.
Flint	Stern-wheel snag boat.	138	111 6	24 8	4 6	1914	Pine Barren, Fla.			17,500	3	9	Flint River, Ga.
Leota ¹	Stern-wheel towboat.	167	150 6	27 8	5 3	1888	Gadsden, Ala.			10,000	2	4	Coosa River, Ala.
Muscogee	Pipe-line dredge..	309	110 0	30 0	6 5	1904	Bainbridge, Ga.			18,400	3	10	Chattahoochee River, Fla.
No. 32	Bucket dredge....	123	130 0	26 0	6 6	1919	Lock 3, Coosa River.			20,395	1	6	Coosa River, Ga.
Pettus	Pipe-line dredge....	488	127 0	35 0	6 5	1909	Gulfport, Miss.			19,000	6	28	Pensacola Harbor, Fla.
Santa Rosa	Launch, motor.....	64	70 0	15 5	8 0	1908	Pensacola, Fla.			19,000	2	2	Chattahoochee River, Fla.
Upatol	Dipper dredge.....	212	87 0	30 0	6 0	1901	Columbus, Ga.			12,000	2	8	Alabama River, Ala.
WM. J. TWING.	Stern-wheel snag boat.	370	180 0	33 0	5 3	1881	Mobile, Ala.			10,000	4	15	Alabama River, Ala.
<i>Mobile.</i>													
Biloxi	Tender, motor.....	25	40 6	11 6	3 8	1909	Gulfport, Miss.			1,500	2	1	Coast of Mississippi.
OMAS. HUMPHREYS.	Pipe-line dredge....	237	100 2	32 0	8 3	1908	Mobile, Ala.			14,000	3	22	Black Warrior River, Ala.
Charleston	Seagoing hopper, dredge.	1,100	119 2	30 0	19 2	1891	Brooklyn, N. Y.			35,000	6	19	Mobile bar, Horn Island Pass, and Ships Island Pass.
CHICKASAW ²	District boat, steam.	155	109 4	18 5	9 9	1908	Pensacola, Fla.			25,000	3	8	Mobile Harbor, Ala.
Dauphin	District boat, motor.	58.7	81 7	17 0	6 1	1913	Gulfport, Miss.			11,500	2	4	Do.
DENISON	Derrick boat.....	232	136 10	32 0	4 6	1915	Dubuque, Iowa.			50,000	2	6	Red River, La.
Horace Harding	Harbor tug.....	215	91 5	21 6	9 0	1910	Pascagoula, Miss.	1910	Mobile, Ala.	16,000	2	6	Mobile Harbor, Ala.
PASCAGOULA	Pipe-line dredge....	771	150 0	40 0	10 6	1909	Baltimore, Md.			170,000	11	41	Pascagoula River, Miss.
Pearl	Snag boat.....	154	96 10	28 1	5 0	1903	Mobile, Ala.			6,500	3	11	Pearl River, Miss.
R. C. McCalla	do.....	158	118 7	27 9	5 0	1909	Jeffersonville, Ind.			10,500	4	20	Black Warrior River, Ala.
ROBERT MCGREGOR.	Pipe-line dredge....	760	192 2	44 4	7 0	1914	Dubuque, Iowa.			200,000	7	52	Mobile district.
Sylph ³	Stern-wheel towboat.	43	83 9	16 0	2 7	1900	Demopolis, Ala.	1906	Demopolis, Ala.	3,500	1	2	Black Warrior River, Ala.
Tuscaloosa ⁴	Harbor tug.....	212	92 0	20 8	8 0	1908	Pascagoula, Miss.	1908	Mobile, Ala.	\$16,000	2	6	New Orleans, La.
Ulkunash	Stern-wheel towboat, motor.	43	78 5	13 5	3 5	1908	do.			5,500	2	6	Gulfport, Miss.
Vienna	Hand-power snag boat.	153	120 0	25 10	4 6	1911	do.			8,200	3	12	Tombigbee River, Ala.
WAHALAK	Pipe-line dredge....	893	150 0	40 0	11 6	1910	Baltimore, Md.			180,000	11	41	Mobile Harbor, Ala.
<i>Galveston.</i>													
Bastrop	Motor tender.....	16	46 5	11 5	4 7	1908	Cedar Bayou, La.			4,500	1	1	Gaudalupe River, Tex.
Beaumont	do.....	32	58 2	15 7	6 7	1913	Houston, Tex.	1913	Houston, Tex.	6,500	1	2	Sabine-Neches Canal.
Col. A. M. Miller	Pipe-line dredge....	942.6	138 6	37 0	13 0	1906	Galveston, Tex.	1906	Galveston, Tex.	180,000	7	48	Galveston Channel, Tex.
E. M. Hartick	Motor tender.....	42	60 1	16 5	5 3	1916	Morehead City, N. C.	1916	Morehead City, N. C.	20,000	2	2	Galveston, Tex.
Edwin R. Kimble	Pipe-line dredge....	725	116 0	34 0	8 5	1912	Westlake, La.	1920	Galveston, Tex.	140,000	9	30	Sabine Pass, Tex.
GALVESTON	Hopper dredge....	7,200	288 3	51 0	27 0	1908	Sparrows Point, Md.	1908	Sparrows Point, Md.	500,000	9	44	Galveston Harbor, Tex.
Helen	Motor tender.....	35	56 0	12 4	5 7	1901	Galveston, Tex.			8,000	1	2	Galveston Bay, Tex.
IONIAN	Seagoing tug.....	212	111 3	23 1	13 6	1904	Camden, N. J.	1921	New Orleans, La.	100,000	2	7	Galveston Harbor, Tex.
LAKE CHARLES	Hydraulic pipe line dredge.	715	124 2	36 5	9 5	1907	Sparrows Point, Md.				9	44	
Lieut. Frederick K. Hirth	Tender, motor.....	49.5	64 0	16 0	8 0	1908	Tonawanda, N. Y.				2	1	Galveston, Tex.
Major R. C. Smead	do.....	73	73 6	17 2	7 2	1919	Galveston, Tex.			45,000	2	4	Do.
Sam Houston	Pipe-line dredge....	981	148 0	38 0	12 0	1915	do.	1915	Galveston, Tex.	250,000	10	48	Houston Channel, Tex.
San Bernard	do.....	440	83 0	32 0	7 6	1906	do.	1913	do.	75,000	8	32	Inland waterway, Tex.

¹ Formerly st. p. Annie M. (104533).
² Formerly Russell.

³ Formerly ga. p. Sylph (116921).
⁴ Formerly st. s. Tuscaloosa (205780).

† Rebuilt, 1903, at Lock 4, Ala.
‡ Rebuilt, 1910, at Columbus, Ga.

VESSELS OWNED BY THE UNITED STATES AND EMPLOYED IN THE ENGINEER CORPS, UNITED STATES ARMY—Continued.

District in which employed, and name of vessel.	Class.	Displacement.	Dimensions.			Built.		Purchased.		Estimated value.	Complement.		Where employed.
			Length.	Breadth.	Depth.	When.	Where.	When.	Where.		Officers.	Crew.	
<i>Galveston—Con.</i>													
San Jacinto.....	Pipe-line dredge...	Tons. 981	Ft. in. 148 0	Ft. in. 38 0	Ft. in. 12 0	1915	Galveston, Tex....	1915	Galveston, Tex....	\$250,000	10	48	Galveston, Tex.
Zeeland.....	District boat, motor.	47	86 5	13 0	6 7	1905	Boston, Mass.....	1920	do.....	22,500	2	4	Brasos River, Tex.
<i>Porto Rico.</i>													
P. R. No. 1.....	Tender, motor....	6	40 0	9 0	5 5								Porto Rico.
<i>New Orleans.</i>													
Balize.....	Motor launch.....	11	41 5	11 3	4 7	1917	Plaquemine, La....			4,500	1	3	South Pass, Mississippi River.
BENYAUD.....	Hopper dredge....	5,436	260 0	47 5	23 0	1904	Richmond, Va....	1905	New Orleans, La..	275,000	9	45	Passes of the Mississippi River.
Blackwater.....	Pipe-line dredge....	45.2	110 0	30 0	9 3	1911	Pine Barren, Fla..				4	24	New Orleans, La.
C. DONOVAN ¹ ..	Harbor tug.....	180	95 0	19 0	10 0	1895	Newport News, Va.	1906	Punta Gorda, Fla.	49,000	2	6	Southwest Pass, Mississippi River.
CHALMETTE.....	Stern-wheel tow-boat.	110.3	105 0	21 0	4 2	1915	Jeffersonville, Ind.			22,000		7	Mississippi River, fourth district.
DELAMAR.....	Harbor tug.....	302	100 2	24 0	12 9	1920	New Orleans, La..	1920	New Orleans, La..	95,600	3	11	New Orleans, La.
Delatour.....	Pipe-line dredge....	436	132 0	28 6	7 0	1920	Plaquemine, La..			85,000	9	33	Do.
General Reese..	Motor launch.....	29	48 0	13 3	5 0	1876	New Orleans, La..	1876	New Orleans, La..	9,500	1	3	Passes of the Mississippi River.
GEN'L JOHN NEWTON.	Stern-wheel steamer.	250	175 0	24 0	7 6	1899	Dubuque, Iowa....			29,000		12	Mississippi River, fourth district.
GROSSETETE.....	Bucket dredge....	193	80 2	34 0	5 0	1921	Nashville, Tenn..			45,000	3	9	Bayou Teche, La.
GULFPORT.....	Pipe-line dredge....	1,292	150 0	40 0	11 6	1913	Baltimore, Md....	1914	Baltimore, Md....	300,000	16	34	Gulfport Harbor, Miss.
Hyacinth.....	Stern-wheel steamer.	130	119 0	23 0	5 4	1923	Plaquemine Lock, La.	1905	Patterson, La....	500	2	7	New Orleans district.
LA FOURCHE... ²	Stern-wheel steamer.	260	138 7	28 0	5 0	1912	New Orleans, La..			\$39,000		12	Do.
LIEUT LEWIS... ³	Stern-wheel tow-boat.	210.5	137 5	24 0	5 5	1911	Dubuque, Iowa....	1919	New Orleans, La..	32,000		11	Southwest Pass, Mississippi River.
Manchao ⁴	Harbor tug.....	88	78 0	17 0	7 6	1886	Paducah, Ky.....	1887	Paducah, Ky.....	9,000		6	Mississippi River, fourth district.
MARENGO ⁵	do.....	80	80 0	18 2	8 8	1893	Baltimore, Md....	1902	Baltimore, Md....	15,000		7	Do.
Mermentau.....	Motor launch.....	10	44 3	10 3	3 9	1918	Plaquemine Lock, La.			5,000		1	New Orleans, La.
MORGAZA ⁶	Harbor tug.....	160	94 0	19 0	10 0	1892	Philadelphia, Pa.	1902	New York, N. Y..	33,000		7	Do.
Neplue.....	Motor launch.....	15	46 2	12 6	4 6	1918	Plaquemine Lock, La.			6,500		2	Do.
Picket.....	do.....	32	52 5	12 3	6 3	1905	New Orleans, La..	1905	New Orleans, La..	6,500	1	3	Southwest Pass, Mississippi River.
PLAQUEMINE... ⁷	Stern-wheel tow-boat.	245	138 7	28 0	5 0	1910	Jeffersonville, Ind.			48,000		12	Mississippi River.
SALVADOR.....	Motor launch.....	13.8	41 0	9 6	4 7	1906	Muskegon, Mich..	1914	Morgan City, La..	3,500		1	Bayou Plaquemine, La.
Shearwater.....	do.....	4	44 0	8 0	6 0	1908	Pensacola, Fla....					2	New Orleans, La.
TECHE.....	Steamer.....	106	102 0	19 0	4 7	1911	Jeffersonville, Ind.			18,000		7	New Orleans district.
TENSAS.....	Stern-wheel steamer.	91	96 0	19 0	4 0	1905	Chicago, Ill.....			10,000		7	Mississippi River, fourth district.
THE RAM.....	Pipe-line dredge....	428.8	125 0	30 0	7 5	1893	Jeffersonville, Ind.			90,000		22	Red and Atchafalaya Rivers, La.
TICKFAW.....	Harbor tug.....	183	96 0	19 0	10 5	1900	Philadelphia, Pa.	1911	New York, N. Y..	30,000		7	New Orleans, fourth district.
TONTY ⁸	Derrick boat, steam.	120	96 0	16 0	5 5	1896	New York, N. Y..	1897	do.....	15,000	2	5	Passes of the Mississippi River.
TUNICA ⁹	Harbor tug.....	135	90 0	19 0	10 0	1898	Baltimore, Md....	1899	Baltimore, Md....	22,000		7	Mississippi River, fourth district.
Ucha ¹⁰	do.....	43	62 0	14 0	7 0	1878	Philadelphia, Pa.	1901	Port Eads, La....	16,000	2	4	South Pass, Mississippi River.
Vermillion.....	Motor launch.....	15	45 5	12 5	5 7	1917	Plaquemine, La..			5,000		1	New Orleans, La.
YUCATAN.....	Harbor tug.....	100	76 0	18 0	8 6	1904	Wilmington, Del.	1919	Richmond, Va....	45,000		7	Do.
<i>Vicksburg.</i>													
ARTHUR HIDER.	Stern-wheel steamboat.	350	163 0	30 0	6 0	1898	Jeffersonville, Ind.	1898	Jeffersonville, Ind.	58,000	8	18	Bayou Teche, La.
Boaz ¹¹	Steam screw tug..	73.5	65 0	18 4	7 0	1871	Pittsburgh, Pa....	1911	New Orleans, La..	18,000	2	3	Do.

¹ Formerly st. s. Albert F. Dewey (107148).² Formerly (a) John Orm No. 2 (76556).³ Formerly (b) U. S. Engineer General Comstock.⁴ Formerly (a) Maude H. (95553).⁵ Formerly (b) U. S. Engineer General Abbot.⁶ Formerly (a) Alfred W. Booth (107383).⁷ Formerly (b) U. S. Engineer General Gillespie.⁸ Formerly (a) Puzzle (180372).⁹ Formerly (b) Chere Amle.¹⁰ Formerly (a) Isabella T. Dempsey (100651).¹¹ Formerly (b) U. S. Engineer Gen. A. A. Humphreys.¹² Formerly st. a. Startle (115599).¹³ Formerly st. s. Boaz (2813).¹⁴ Rebuilt, New Orleans, 1905.

VESSELS OWNED BY THE UNITED STATES AND EMPLOYED IN THE ENGINEER CORPS, UNITED STATES ARMY—Continued.

District in which employed, and name of vessel.	Class.	Displacement.	Dimensions.			Built.		Purchased.		Estimated value.	Complement.		Where employed.
			Length.	Breadth.	Depth.	When.	Where.	When.	Where.		Officers.	Crew.	
<i>Vicksburg—Con.</i>													
C. W. HOWELL.	Steam screw tug.	304	166 0	36 0	5 0	1881	So. St. Louis, Mo.			\$15,000	3	20	Red River, Ark.
Carroll ¹	Motor launch.	15	51 5	11 5	4 0	1912	Rosedale, Miss.	1916	Providence, La.	700	1	1	Mississippi River, third district.
CONTROL ¹	Stern-wheel towboat.	256	157 6	29 0	5 6	1921	Pittsburgh, Pa.	1906	Paducah, Ky.	65,000	4	10	Do.
H. ST. L. COPPE.	do.	350	166 0	30 0	6 0	1914	Jeffersonville, Ind.			60,000	3	18	Do.
ISAQUENA.	do.	262	171 0	30 0	6 0	1913	do.			88,000	8	18	Mississippi River,
Jos. E. RANSDELL.	Stern-wheel snag boat.	286	155 6	32 0	5 0	1908	do.			25,000	3	15	Ouachita River, La.
QUACHITA ¹	Motor launch.	17	65 6	12 6	4 9	1897	Charleston, W. Va.	1903	Charleston, W. Va.	2,000	1	2	Do.
Parker ¹	Steam screw tug.	98	70 5	16 0	7 2	1918	Vicksburg, Miss.	1890	St. Louis, Mo.	13,000	2	3	Mississippi River, third district.
SYDNEY C. ¹	Steam tug.	96	69 4	14 0	7 8	1907	New Orleans, La.	1916	do.	14,500	2	3	Do.
Tallulah.	Steamboat, stern-wheel.	160	126 6	23 0	4 6	1922	Jeffersonville, Ind.			50,000			Do.
WATERWAY.	Hydraulic dredge.	417	417 0	34 0	7 0	1912	Dubuque, Iowa.			110,000	4	20	Red River, Ark.
Whitewater ¹	Tug.	145	83 0	18 0	9 0	1875	Camden, N. J.	1911	New Orleans, La.	20,400	2	5	Mississippi River.
<i>Memphis.</i>													
A. B. JOHNSON.	Snag boat.	60	84 0	22 0	3 0	1913	Madison, Ark.	1913	Madison, Ark.	1,821	1	11	St. Francis River.
A. D. Allen.	Steamboat.	150	137 8	25 0	4 0	1914	Batesville, Ark.			5,200	2	6	Upper White River, Ark.
ARKANSAS.	Snag boat.	240	156 6	30 0	4 6	1900	Jeffersonville, Ind.			28,028	3	20	Arkansas River, Ark.
AUGUSTUS J. NOLTT.	Towboat, stern wheel.	135.4	137 0	24 0	5 0	1912	Dubuque, Iowa.			39,600	2	9	Mississippi River.
AUGUSTIN, LIEUT.	do.	204	137 7	24 0	5 0	1911	do.	1911	Dubuque, Iowa.	40,750	2	9	Mississippi River, first and second districts.
C. B. Reese.	Snag boat.	365	195 9	36 0	5 4	1879	Carondelet, Mo.			15,250	3	27	Arkansas and White Rivers.
CAPT. CHAS. D. HARRIS.	Stern-wheel towboat.	250	137 6	29 0	5 6	1921	Pittsburgh, Pa.			100,000	2	29	Mississippi River, first and second districts.
Chisca.	do.	460	185 6	34 0	6 0	1923	Memphis, Tenn.			28,000	2	15	Do.
Griffith, Luther L.	do.	109	118 0	20 0	4 6	1922	Pittsburgh, Pa.			41,000	2	8	Do.
GURNEY, LIEUT.	do.	207	99 6	24 0	5 10	1911	Dubuque, Iowa.	1911	Dubuque, Iowa.	40,500	2	9	Do.
ITASCA.	do.	80	93 0	16 0	5 0	1922	Memphis, Tenn.			29,000	2	2	Upper White River, Ark.
No. 68 ¹	Dipper dredge.	220	99 6	30 6	5 4	1912	Batesville, Ark.			6,286	3	5	Do.
Opelika.	District boat, motor.	37.	60 6	11 2	5 3	1912	Alton, Ill.	1913	St. Louis, Mo.	20,000	2	1	Do.
Quapaw ¹	Snag boat.	249	147 6	30 0	4 4	1915	Bateville, Ark.			7,900	3	19	White, Black, and Current Rivers, Ark.
Riverside.	do.	57	84 0	22 0	3 0	1913	Poplar Bluff, Mo.	1913	Poplar Bluff, Mo.	1,923	1	11	Black River.
SACHEM.	Towboat.	560	199 4	36 0	5 6	1899	Dubuque, Iowa.			43,000	3	11	Mississippi River, first and second districts.
Sea Wolf.	Motor launch.	8.3	44 4	8 4	5 6					9,400		2	Do.
SEQUOYAH.	Stern-wheel towboat, steam.		110 0	29 0	0 3	1924	Jeffersonville, Ind.						Do.
Venus.	Towboat.	83	94 6	17 0	3 9	1899	do.			9,000	2	4	Do.
W. M. REE.	do.	135.4	137 0	24 0	5 0	1912	Dubuque, Iowa.			40,000	3	10	Do.
WYNOKA.	do.	560	199 4	36 0	5 6	1899	do.			47,000	4	13	Do.
<i>West Memphis.</i>													
Cahokia.	District boat, motor.	10.5	46 0	10 0	5 6	1920	Racine, Wis.					1	West Memphis.
CHOCTAW.	Stern-wheel towboat, steam.	560	199 3	36 0	5 5	1899	Dubuque, Iowa.				2	12	Do.
DELTA.	Pipe-line dredge.	830	185 5	38 0	8 3	1897	Clifton Terrace, Ill.				10	25	Do.
EPSILON.	do.	650	157 0	40 0	7 5	1898	Grafton, Ill.				13	37	Do.
Fred. Henry.	do.	834	192 0	44 0	7 0	1901	do.				10	28	Do.
GAMMA.	do.	750	185 5	38 0	7 8	1897	Jeffersonville, Ind.				10	32	Do.
HARROD, B. M.	do.	1,330	210 0	44 0	8 5	1907	Grafton, Ill.				6	31	Do.
INSPECTOR.	Tunnel boat, steam.	258	144 0	26 0	0 0	1915	Charleston, W. Va.				6	14	Do.
IOTA.	Pipe-line dredge.	800	192 0	44 0	7 0	1900	Grafton, Ill.				11	26	Do.
JUPITER.	Stern-wheel towboat, steam.	120	118 0	20 0	4 5	1912	Jeffersonville, Ind.				4	7	Do.
KAPPA.	Pipe-line dredge.	834	192 0	44 0	7 0	1901	Grafton, Ill.				12	26	Do.
MARS.	Stern-wheel towboat, steam.	83	94 5	17 0	3 7	1899	Jeffersonville, Ind.				4	5	Do.

¹ Formerly ga. s. My Choice (209604).¹ Formerly st. y. Schmitz II (202126).¹ Formerly st. y. Madge (92850).¹ Formerly st. s. Parker (150348).¹ Formerly st. s. Sydney C. (205887).¹ Formerly st. s. Whitewater (80544).¹ Formerly Van Frank.¹ Formerly U. S. Engineer Beaugard.

VESSELS OWNED BY THE UNITED STATES AND EMPLOYED IN THE ENGINEER CORPS, UNITED STATES ARMY—Continued.

District in which employed, and name of vessel.	Class.	Displacement.	Dimensions.			Built.		Purchased.		Estimated value.	Complement.		Where employed.
			Length.	Breadth.	Depth.	When.	Where.	When.	Where.		Officers.	Crew.	
<i>West Memphis—Continued.</i>		<i>Tons.</i>	<i>Ft. in.</i>	<i>Ft. in.</i>	<i>Ft. in.</i>								
MERCURY.....	Stern-wheel tow-boat, steam.	83	94 5	17 0	3 7	1899	Jeffersonville, Ind.				4	6	West Memphis.
Northern No. 2.	Dipper dredge.....	205	90 0	32 0	6 5	1913	Point Pleasant, W. Va.				1	7	Do.
OMEEO.....	Pipe-line dredge...	600	102 0	40 0	7 2	1890	Pittsburgh, Pa.				13	35	Do.
PIAMINGO.....	Stern-wheel steam-boat.	540	200 9	32 0	0 0	1882	Carondelet, Mo.				2	18	Do.
SATURN.....	Stern-wheel tow-boat, steam.	127	118 0	20 0	4 5	1912	Jeffersonville, Ind.				4	7	Do.
TABER, II. S.	Pipe-line dredge...	754	206 7	44 3	7 0	1914	Dubuque, Iowa				12	50	Do.
VULCAN.....	Stern-wheel tow-boat, steam.	83	95 0	17 0	3 7	1897do.....					4	Do.
ZETA.....	Pipe-line dredge...	650	157 0	40 0	7 5	1898	Grafton, Ill.				13	37	Do.
<i>Nashville.</i>													
Colbert.....	Towboat.....	185	139 5	28 3	4 3	1915	Jeffersonville, Ind.			\$10,000	1	9	Tennessee River.
Henry.....	do.....	64	101 3	18 6	3 1	1903	do.....			3,000	1	4	Cumberland River.
Hwassee.....	do.....	120	115 5	22 9	3 8	1908	do.....			12,622	1	6	Tennessee River.
John.....	do.....	60	102 0	18 5	3 3	1903	do.....			12,000	1	4	Cumberland River.
Kentucky.....	Dipper dredge.....	326	100 0	34 0	6 10	1900	Paducah, Ky.			13,000		10	Do.
Lookout.....	Towboat.....	217	137 8	25 7	4 4	1911	Jeffersonville, Ind.			12,600	1	11	Tennessee River.
No. 1.....	Stern-wheel tow-boat motor.	61	86 3	15 0	3 5	1910	Lock A, Cumberland River.			1,007		3	Do.
Savler.....	Dipper dredge.....	223	80 0	30 0	7 0	1919	Jeffersonville, Ind.			16,000		4	Do.
Tishomingo.....	Bucket dredge.....	393	100 0	44 0	5 5	1912	Muscle Shoals, Ala.			13,500		6	Do.
WARIOTO.....	Towboat.....	250	141 0	27 0	5 1	1915	Dubuque, Iowa			43,000		8	Do.
Watauga.....	Dipper dredge.....	400	100 0	34 0	7 8	1912	Muscle Shoals Canal.			17,000		10	Do.
<i>Florence.</i>													
Alabama.....	Ladder dredge....	244	80 0	38 0	6 0	1891	Chattanooga, Tenn.			10,000		8	Tennessee River.
Donelson.....	Motor launch.....		40 0	8 6	4 6	1920	Muscle Shoals Canal.			3,000		1	Do.
Cahaba.....	Dredge, hydraulic pipe line.	489	115 3	36 0	9 8	1921	Florence, Ala.			115,000	3	14	Do.
Chilhowee.....	Stern-wheel tow-boat, steam.	75	114 0	19 5	2 2	1908	Jeffersonville, Ind.				3	6	Do.
Gen. John Coffee	do.....	411	159 3	20 4	4 7	1918	Paducah, Ky.	1919	Memphis, Tenn.	50,000	3	12	Do.
King.....	Towboat.....	73	82 0	18 0	4 3	1922	Florence, Ala.			7,200	2	6	Do.
Marnie Barrett	do.....		123 2	30 0	5 0	1921	Jeffersonville, Ind.				5	15	Do.
Red Spot.....	do.....	351	110 0	26 4	4 3	1912	Paducah, Ky.	1922	Florence, Ala.	45,000	4	12	Do.
Tennessee.....	Dredge, dipper....	390	109 2	34 0	6 8	1910	Muscle Shoals Canal.			4,600		10	Do.
Tuseumbia.....	Towboat.....	541	139 4	32 8	6 4	1914	Ambridge, Pa.	1922	Florence, Ala.	160,000	6	12	Do.
<i>Chattanooga.</i>													
Kwasind.....	Dipper dredge....	187	75 0	29 8	6 5	1899	Knoxville, Tenn.			13,000	2	10	Colbert Shoals, Ala.
McPherson.....	Towboat.....	120	115 0	23 6	3 6	1912	Nashville, Tenn.			5,500		7	Tennessee River, Ala.
Nolichucky.....	Dipper dredge....	211	92 2	30 0	6 8	1913	Muscle Shoals.			13,000	2	10	Muscle Shoals Canal.
Oconee.....	Towboat.....	107	115 0	22 5	3 0	1914	do.....	1914	Muscle Shoals.	15,478	1	10	Chattanooga, Tenn.
<i>Louisville.</i>													
CASEY.....	Bucket dredge....	103	86 0	28 0	6 5	1907	Louisville, Ky.			10,000		6	Louisville, Ky.
CHEROKEE.....	Towboat.....	278	142 4	27 6	5 1	1887	Jeffersonville, Ind.			30,000	2	7	Do.
Col. M. B. Adams	Dipper dredge....	400	100 0	34 0	7 2	1912	Huntington, W. Va.				1	8	Do.
Echo River.....	Tender, motor.....	0	40 4	8 9	4 3	1912	Jeffersonville, Ky.	1911	Louisville, Ky.	1,000		2	Green River.
GENERAL CRAIGHEAD	Stern-wheel tow-boat, steam.	241	133 7	28 0	4 3	1911	Jeffersonville, Ind.				2	6	Louisville, Ky.
Gregory.....	Stern-wheel tow-boat, steam.	240	131 0	22 0	4 2	1910do.....				3	9	Do.
Katherino.....	Stern-wheel motor boat.	55	87 9	22 1	3 0	1912	Gasconade, Mo.			3,600		3	Tennessee River.
Laura.....	Tender, motor....	0	45 4	6 3	3 3	1902	Cincinnati, Ohio.	1913	Cincinnati, Ohio.	800		2	Ohio River.

† Rebuilt 1908.

VESSELS OWNED BY THE UNITED STATES AND EMPLOYED IN THE ENGINEER CORPS, UNITED STATES ARMY—Continued.

District in which employed, and name of vessel.	Class.	Displacement.	Dimensions.			Built.		Purchased.		Estimated value.	Complement.		Where employed.
			Length.	Breadth.	Depth.	When.	Where.	When.	Where.		Officers.	Crew.	
<i>Louisville—Con.</i>													
Louisville.....	Dipper dredge.....	128	65 3	28 5	6 0	1886	Cincinnati, Ohio..	1886	Cincinnati, Ohio..	\$8,000	6	Louisville, Ky.
MAMMOTH CAVE	Snag boat.....	284	141 0	32 8	5 0	1908	Jeffersonville, Ind.	1908	Jeffersonville, Ind.	25,000	4	15	Green and Barren, Rivers, Ky.
MacARTHUR	Towboat.....	245	142 2	26 6	4 7	1901do.....	1920	Evansville, Ind...	28,000	2	6	Ohio River.
Mason.....	Ladder dredge....	227	100 0	27 0	5 5	1915	Dams Nos. 1 and 28, Ohio River				1	7	Louisville, Ky.
Nolin River....	Dipper dredge....	224	85 0	30 0	6 8	1915	Pittsburgh, Pa....	1915	Pittsburgh, Pa....	25,000	7	Do.
Portland.....	Pipe-line dredge..	131	100 0	22 0	5 3	1914	Jeffersonville, Ind.	1914	Jeffersonville, Ind.	13,000	1	6	Do.
Shawnee ¹	Towboat.....	183	117 0	25 4	3 6	1897do.....	1897do.....	3,000	2	5	Do.
SHIPPINGPORT.	Pipe-line dredge..	131	100 0	22 0	5 3	1914do.....	1914do.....	16,000	5	Ohio River.
<i>St. Louis.</i>													
BETRAMI.....	District boat, motor.	60	72 0	16 0	6 5	1923	Pittsburgh, Pa....				12	St. Louis, Mo.
FORT CHARLES	Pipe-line dredge..	815	97 0	45 0	8 0	1908	Dubuque, Iowa....			84,000	10	30	Mississippi River.
FORT GAGE ²do.....	815	97 0	45 0	8 0	1908do.....			85,000	10	30	Do.
H. G. WRIGHT	Snag boat.....	1,200	189 7	62 0	8 0	1890	St. Louis, Mo....			45,000	6	36	Do.
JOHN EWENS ³	Towboat.....	162	136 6	21 0	4 10	1913	Jeffersonville, Ind.			15,000	3	12	Do.
J. N. MACOME	Snag boat.....	1,160	177 5	62 0	8 0	1874	Cincinnati, Ohio..			40,000	6	36	Mississippi, Atchafalaya, and Old Rivers.
KASKASKIA ⁴	Stern-wheel towboat.	150	118 3	24 0	4 6	1900	Jeffersonville, Ind.			8,000	2	4	Mississippi River.
MERAMEO ⁵do.....	155	118 3	24 0	4 6	1900do.....			9,200	1	4	Do.
MISSISSIPPI	Stern-wheel steamer.	547	199 3	36 0	5 5	1899	Dubuque, Iowa....			200,000	6	12	Do.
Phoenix.....	Dipper dredge....	200	80 0	30 0	8 0	1909	Milan, Ill.....			1,000	3	5	Do.
SALVIS ⁶	Stern-wheel towboat.	150	118 3	24 0	4 6	1900	Jeffersonville, Ind.			5,600	2	4	Do.
SELMA ⁷	Pipe-line dredge..	600	160 0	40 0	6 8	1898do.....			41,000	14	39	Do.
TREBS ⁸do.....	600	160 0	40 0	6 8	1898do.....			41,000	9	34	Do.
WM. R. KING	Towboat.....	940	218 8	41 0	5 0	1899do.....			40,000	6	28	Do.
<i>Kansas City.</i>													
Ashby No. 2....	Stern-wheel towboat.	59	94 0	17 5	3 5	1912	Glasgow, Mo.....	1918	Lexington, Mo....	3,000	2	6	Missouri River.
Bonnaville....do.....	122	127 7	22 7	4 0	1915	Sioux Harbor, S. D.	1915	Sioux City, Iowa..	5,500	2	7	Do.
Daniel Boone.do.....	107	117 5	22 0	4 0	1913	Gasconade, Mo....			7,000	2	8	Upper Missouri River.
EDWIN M. BALDWIN.do.....	143	137 7	24 0	5 0	1917do.....			28,400	2	8	Missouri River.
Gasconade.....	Stern-wheel gasoline towboat.	12	59 2	12 5	2 5	1911do.....	1911	Gasconade, Mo....	1,000	3	Gasconade River.
Geo. G. Keith.	Stern-wheel towboat.	110	127 7	22 0	4 0	1914do.....	1914do.....	9,000	2	7	Missouri River.
JAMES B. McPHERSON.	Stern-wheel snag boat.	320	194 0	36 0	5 6	1891	Dubuque, Iowa....			10,000	5	18	Upper Missouri River.
Mandan.....	Snag boat.....	175	155 0	24 0	4 6	1891	St. Louis, Mo....	1891	St. Louis, Mo....	10,000	2	10	Lower Missouri River.
Missouri ⁹do.....	725	187 0	52 0	7 0	1888	Pittsburgh, Pa....			60,000	5	28	Do.
Niangua.....	Launch, motor... ¹⁰	1,2	30 0	5 11	3 1	1917	St. Paul, Minn....	1917	St. Paul, Minn....	800	Missouri River.
No. 1.....	Dredge, bucket... ¹⁰	120	100 0	30 0	4 2	1922	Gasconade, Mo....			5,000	2	6	Do.
Osage ¹⁰	Towboat.....	39	68 7	15 1	3 2	1897	Great Falls, Mont.			1,500	2	2	Osage River.
<i>St. Paul.</i>													
Anlmik.....	Launch, motor....	11	58 11	11 9	4 0	1915	Cohasset, Minn....			5,120	2	Mississippi and Leech Rivers.
DAVENPORT....	Dipper dredge....	348	110 0	40 0	6 0	1914	Rock Island, Ill.,			45,000	2	8	Mississippi River.
Ellen.....	Stern-wheel towboat.	222	145 5	26 0	4 4	1907	La Crosse, Wis....	1911	La Crosse, Wis....	11,622	3	6	Do.
ELSIE.....do.....	30	75 0	13 0	3 0	1889	Jeffersonville, Ind.	1889	Jeffersonville, Ind.	1,914	2	3	Do.
Fury.....do.....	110	128 5	22 3	4 0	1881	Dubuque, Iowa....	1881	Dubuque, Iowa....	7,000	3	7	Do.
GENERAL ALLEN.do.....	200	136 0	30 0	5 7	1915	Jeffersonville, Ind.	1922	Fountain City, Wis.	42,000	3	7	Mississippi and Leech Rivers.
Manito.....	Bucket dredge....	107	106 0	44 0	7 2	1915	Cohasset, Minn....			30,000	1	3	Do.
Pelee.....	Pipe-line dredge..	232	119 0	30 0	5 0	1909	South Stillwater, Minn.			23,000	1	17	Mississippi and Wisconsin Rivers to Minneapolis.
Vesuvius.....	Pipe-line dredge..	218	114 8	30 0	5 0	1899	Fountain City, Wis.			22,000	1	17	Do.

¹ Formerly U. S. Engineer Col. G. L. Gillespie.² Formerly U. S. Engineer No. 6.³ Formerly U. S. Engineer No. 5.⁴ Formerly U. S. Engineer No. 9.⁵ Formerly U. S. Engineer No. 10.⁶ Formerly U. S. Engineer No. 8.⁷ Formerly U. S. Engineer No. 3.⁸ Formerly U. S. Engineer No. 4.⁹ Formerly U. S. Engineer C. A. Stuter.¹⁰ Formerly U. S. Engineer Col. H. M. Roberts.

VESSELS OWNED BY THE UNITED STATES AND EMPLOYED IN THE ENGINEER CORPS, UNITED STATES ARMY—Continued.

District in which employed, and name of vessel.	Class.	Displacement.	Dimensions.			Built.		Purchased.		Estimated value.	Complement.		Where employed.
			Length.	Breadth.	Depth.	When.	Where.	When.	Where.		Officers.	Crew.	
<i>Rock Island.</i>													
Apo.....	Pipe-line dredge...	Tons. 264	Ft. in. 130 0	Ft. in. 27 0	Ft. in. 4 5	1912	Keokuk, Iowa.....			\$32,000	2	20	Mississippi River between mouth of Missouri River and Minneapolis, Minn.
Coal Bluff ¹	Stern-wheel tow-boat.	194	148 0	24 5	4 0	1878	Ohio River.....	1881	Ohio River.....	12,923	2	9	Do.
Elfinor.....	do.....	195	146 0	24 0	4 0	1905	Jeffersonville, Ind.	1905	Jeffersonville, Ind.	11,781	2	12	Do.
Etna.....	Pipe-line dredge...	258	130 0	27 0	4 5	1908	Keokuk, Iowa.....			28,800	2	20	Do.
Geysers.....	do.....	147	100 0	23 0	4 0	1912	Milan, Ill.....			21,000	2	20	Do.
Grace.....	Stern-wheel tow-boat.	76	92 6	16 6	3 6	1904	Keokuk, Iowa.....			4,338	0	11	Do.
Hecia.....	Pipe-line dredge...	175	126 0	25 0	4 5	1901	Fountain City, Wis.			21,376	2	20	Do.
Hiawatha.....	Launch, motor.....	2.8	35 0	5 0	3 6	1912	St. Paul, Minn.....	1912	St. Paul, Minn.....	1,447			Do.
Jas. C. Long.....	Motor tender.....	12	42 8	8 0	4 0	1900	La Crosse, Wis.....	1903	Rock Island, Ill.....	1,000		1	Illinois and Mississippi Canal.
KEOKUK.....	Dipper dredge.....	347	110 0	40 0	6 0	1914	Rock Island, Ill.....			57,600		15	Mississippi River, between mouth of Missouri River and Minneapolis, Minn.
LE CLAIRE.....	Towboat.....	243	144 1	31 0	4 1	1915	Grafton, Ill.....			44,686		11	Do.
Leona ²	Tender, motor.....	10	42 0	10 0	3 0	1907	Blossomburg, Ill.....	1910	Rock Island, Ill.....	1,145		2	Milan section, Illinois and Mississippi Canal.
LOUISE.....	Stern-wheel tow-boat.	40	78 0	12 0	3 2	1884	Keokuk, Iowa.....			\$2,615	2	3	Mississippi River, between mouth of Missouri River and Minneapolis, Minn.
Lucia.....	do.....	37	78 0	12 0	2 7	1885	do.....			2,868	0	6	Do.
Marion.....	do.....	84	94 0	16 5	3 5	1895	do.....			3,520	2	4	Illinois and Mississippi Canal.
Mayon.....	Pipe-line dredge...	275	130 0	27 0	4 5	1912	do.....			32,000	2	20	Mississippi River.
MINNEAPOLIS.....	Stern-wheel tow-boat.	235	145 3	31 0	4 1	1915	Grafton, Ill.....			46,000		20	Do.
MUSCATINE.....	do.....	243	144 1	31 0	4 1	1915	do.....			44,000		12	Do.
Myra ³	Tender, motor.....	10	40 0	7 5	2 7	1902	La Crosse, Wis.....	1903	La Crosse, Wis.....	652		3	Mississippi River, between mouth of Missouri River and Minneapolis, Minn.
NAUVOO.....	Stern-wheel tow-boat.	240	145 0	31 0	4 1	1915	Grafton, Ill.....			44,000		12	Do.
Ruth.....	do.....	80	94 0	18 3	3 5	1895	Keokuk, Iowa.....			4,884	0	11	Do.
Sny.....	Tender, motor.....	19	52 0	12 0	4 0	1913	Milan, Ill.....			3,890		3	Do.
ST. PAUL.....	Dipper dredge.....	347	110 0	40 0	6 0	1914	Rock Island, Ill.....			57,600		15	Do.
Taal ⁴	Pipe-line dredge...	264	130 0	27 0	4 0	1912	Keokuk, Iowa.....			3,200	2	20	Do.
<i>Cincinnati.</i>													
C. B. Harris.....	Pipe-line dredge †	1,150	175 0	50 0	8 0	1924	Charleston, W. Va				12	21	Cincinnati.
CARROLLTON.....	Dipper dredge.....	250	80 0	30 0	6 8	1915	Ambridge, Pa.....			28,000	1	7	Kentucky River, Ky.
Cayuga †.....	Stern-wheel tow-boat.	254	163 8	30 0	4 3	1916	Cincinnati, Ohio.....			51,000	6	14	Ohio River.
Chickamauga.....	do.....	112	115 0	21 5	3 0	1915	Muscle Shoals.....			14,000	6	8	Tennessee River.
CHENOKA.....	Stern-wheel tow-boat, motor.	32	77 4	10 0	3 2	1920	Frankfort, Ky.....			13,000	1	1	Kentucky River.
CINCINNATI.....	Dipper dredge.....	297	114 0	34 0	6 8	1915	Jeffersonville, Ind.			62,000	2	16	Ohio River.
Comet ⁵	Stern-wheel tow-boat, motor.	21	69 0	16 0	3 3	1910	Hanging Rock, Ohio.	1912	Hanging Rock, Ohio.	2,200		2	Colbert Shoals, Ala.
E. A. Woodruff.....	Snag boat.....	863	226 0	48 1	6 0	1876	Pittsburgh, Pa.....			61,000	7	34	Ohio River.
GUYANDOT.....	Stern-wheel tow-boat.	229	157 9	30 0	4 3	1912	Cincinnati, Ohio.....			48,750	5	13	Do.
INDIANA.....	Pipe-line dredge...	418	125 0	34 0	6 8	1908	Jeffersonville, Ind.			90,000	2	24	Do.
IROQUOIS.....	Stern-wheel tow-boat.	176.8	148 2	28 0	4 0	1913	Dubuque, Iowa.....	1912		36,800	6	8	Do.
KENTUCKY.....	do.....	370	148 0	30 0	5 5	1909	Jeffersonville, Ind.			43,000	3	9	Kentucky River, Ky.
Margaret ⁶	do.....	92.5	113 5	23 2	3 5			1919	Portsmouth, Ohio.	14,000	5	10	Ohio River.
MARIETTA.....	Dipper dredge.....	237	114 0	34 0	6 8	1915	Dubuque, Iowa.....			62,000	2	16	Do.
MIAMI.....	do.....	229	157 9	30 0	4 3	1912	Cincinnati, Ohio.....			48,000	4	12	Do.
Mildred ⁶	do.....	92.5	134 0	23 7	4 5			1919	Portsmouth, Ohio.	15,000	4	12	Do.
MINGO.....	Derrick boat.....	110	94 0	32 0	5 0	1912	Dubuque, Iowa.....			27,800			Do.

¹ Formerly *st. p. Coal Bluff (125587).² Formerly *ga. p. Leona.³ Formerly Titan.⁴ Formerly *ga. p. Comet.⁵ Formerly *st. p. Margaret.⁶ Formerly *st. p. Mildred.

† Composite.

VESSELS OWNED BY THE UNITED STATES AND EMPLOYED IN THE ENGINEER CORPS, UNITED STATES ARMY—Continued.

District in which employed, and name of vessel.	Class.	Displacement.	Dimensions.			Built.		Purchased.		Estimated value.	Complement.		Where employed.
			Length.	Breadth.	Depth.	When.	Where.	When.	Where.		Officers.	Crew.	
<i>Cincinnati—Continued.</i>													
Monroe No. 21	Launch, motor	Tons. 4 4.5	40 0	8 5	4 0	1913	Bay City, Mich. Dam No. 37, Ohio River.	1913	Bay City, Mich.	\$1,620	1	1	Kentucky River. Cincinnati.
No. 22	do.	4.5	40 0	12 0	2 2	1920	do.	1919	Portsmouth, Ohio.	8,000	3	1	Do. Ohio River.
No. 28	Ladder dredge	135	100 0	26 0	5 2	1920	do.	1919	Portsmouth, Ohio.	47,000	2	18	Do. Ohio River.
Ohio	Dipper dredge	270	108 0	31 5	6 7	1873	St. Louis, Mo.	do.	do.	40,000	1	10	Do. Do.
Oswego	do.	235	90 0	31 5	6 1	1883	do.	do.	do.	51,000	2	14	Do. Do.
OTTAWA	Stern-wheel tow-boat	254	163 8	30 0	4 3	1916	Cincinnati, Ohio.	do.	do.	48,750	6	12	Do. Do.
SCIOTO	do.	229	157 9	30 0	4 3	1912	do.	do.	24,000	2	10	Do. Do.	
VIRGINIA	Dipper dredge	215	80 0	30 0	6 0	1905	Ambridge, Pa.	1919	Portsmouth, Ohio.	do.	do.	do.	Do. Do.
<i>Huntington, W. Va.</i>													
Addison	Dipper dredge	208	75 0	30 0	7 2	1910	Kanawha River.	do.	do.	3,000	8	8	Kanawha River, W. Va.
GLENNVILLE	Gasoline launch (paddle)	7	53 0	9 0	3 0	1912	Grafton, Ill.	1912	Grafton, Ill.	2,000	2	2	Little Kanawha River.
JAMES RUMSEY	Stern-wheel tow-boat	126	120 0	22 0	4 6	1903	Charleston, W. Va.	1903	Charleston, W. Va.	30,000	1	8	Kanawha River, W. Va.
Malta	Ladder dredge	160	69 8	31 8	6 8	1888	Muskingum, Ohio.	do.	do.	13,800	9	9	Muskingum River.
Merrill	Stern-wheel tow-boat	163	131 5	23 0	2 8	1907	Jeffersonville, Ind.	do.	do.	13,000	2	5	Do. Do.
Nanina	Launch, motor	6	42 4	7 4	3 9	1911	Louisville, Ky.	1911	Louisville, Ky.	1,100	2	2	Kanawha River.
<i>Pittsburgh.</i>													
Evelyn	Towboat, motor	30	80 3	12 0	2 8	1920	Pittsburgh, Pa.	1920	Pittsburgh, Pa.	3,300	do.	do.	Ohio, Monongahela, and Allegheny Rivers.
Katydid	Launch, motor	10	40 0	do.	7 0	do.	do.	do.	do.	do.	1	1	do.
KITTANING	Stern-wheel tow-boat	151	118 0	20 0	4 0	1915	New Albany, Ind.	do.	do.	do.	do.	do.	do.
Natrona	do.	270	141 3	24 0	5 0	1903	Jeffersonville, Ind.	1920	Pittsburgh, Pa.	20,000	do.	do.	Ohio River.
Slackwater ¹	do.	242	137 7	26 8	4 3	1902	Marietta, Ohio.	1902	Marietta, Ohio.	13,150	2	21	Monongahela River.
SWAN	do.	284	159 0	31 3	4 5	1903	Pittsburgh, Pa.	1903	Pittsburgh, Pa.	35,000	2	9	Do. Do.
T. P. Roberts	do.	206	133 5	22 0	5 0	1906	Marietta, Ohio.	do.	do.	15,000	2	7	Allegheny and Monongahela Rivers.
No. 1, M. R.	Dipper dredge	340	85 0	32 0	7 0	1921	Lock 4, Pa.	do.	do.	30,000	1	10	Do. Do.
No. 2, M. R.	do.	250	85 3	30 0	5 0	1905	Parkersburg, W. Va.	do.	do.	do.	1	9	Pittsburgh, Pa.
<i>Buffalo.</i>													
THOS. LINCOLN CASEY ²	Harbor tug	90	71 0	14 7	8 0	1898	Toledo, Ohio.	1898	Toledo, Ohio.	14,000	2	2	Buffalo Harbor, N. Y.
Gwendolen	Steam launch	8	31 5	7 3	4 5	1900	Erie, Pa.	do.	do.	1,000	1	1	Erie, Pa.
Oswegatchie	Harbor tug	123	85 4	20 0	9 2	1832	Fayetteville, N. Y.	1918	Sandusky, Ohio.	25,000	4	4	Harbors on Lake Erie.
RICHARD B. MELLON	Dipper dredge	018	105 5	40 0	12 2	1914	Manitowoc, Wis.	do.	do.	do.	1	10	do.
Scajaquada	Launch, motor	65	82 7	14 3	9 5	1914	Muskegon, Mich.	do.	do.	30,000	2	4	Erie, Pa.
Sodus	Dipper dredge	375	94 0	35 0	9 7	1912	Oswego, N. Y.	do.	do.	40,000	18	18	Harbors on Lake Ontario.
BURTON	Hopper dredge	2,622	166 0	38 0	19 0	1904	Sparrows Point, Md.	do.	do.	235,000	3	33	On general work of the district, as needed.
Spear ³	Harbor tug	160	87 0	19 7	11 0	1904	Huron, Ohio.	1904	Huron, Ohio.	25,000	2	5	Do. Do.
<i>Detroit.</i>													
ALFRED NOBLE ⁴	Harbor tug	83	76 5	15 5	7 0	1905	Toledo, Ohio.	1905	Toledo, Ohio.	20,000	1	3	St. Marys River, Mich.
Capt. C. A. Canfield	do.	do.	50 0	do.	do.	1923	Baltimore, Md.	do.	do.	do.	do.	do.	do.
Don	Launch, motor	9	41 6	9 6	4 6	1904	Detroit, Mich.	1907	Detroit, Mich.	700	2	2	Detroit, Mich.
Gen. G. J. Lydecker	District boat, steam	120	125 0	18 3	10 0	1909	Boston, Mass.	1913	Toledo, Ohio.	15,000	1	8	Do. Do.
Lieut. A. C. Tippin	District boat, motor	95	81 6	18 0	8 5	1914	Westlake, La.	1921	do.	10,000	do.	do.	Do. Do.
Margaret	District boat, steam	175	140 0	18 1	10 6	1913	Morris Heights, N. Y.	1920	Navy Department.	64,000	do.	do.	Surveys north and north-west lakes.
SEARCH ⁵	do.	200	158 5	18 0	10 0	1890	Buffalo, N. Y.	1899	New York, N. Y.	16,000	2	9	Do. Do.

¹ Formerly *st. p. Slackwater (118011).² st. s. Gen'l John M. Wilson.³ Formerly U. S. Engineer Gen'l John M. Wilson.⁴ Formerly st. s. Thomas Spear (145297).⁵ Formerly st. s. Alfred Noble (202203).⁶ Formerly st. y. Enquirer (136561).

† Remodeled 1905.

‡ Hull rebuilt.

VESSELS OWNED BY THE UNITED STATES AND EMPLOYED IN THE ENGINEER CORPS, UNITED STATES ARMY—Continued.

District in which employed, and name of vessel.	Class.	Displacement.	Dimensions.			Built.		Purchased.		Estimated value.	Complement.		Where employed.
			Length.	Breadth.	Depth.	When.	Where.	When.	Where.		Officers.	Crew.	
<i>Chicago.</i>													
Calumet.....	Tender, motor....	Tons. 30	Fl. in. 62 9	Fl. in. 12 5	Fl. in. 6 3	1912	Manitowoc, Wis...	1920	Chicago, Ill.....	\$5,850	2	Chicago district works, except Illinois River.
COL. J. D. GRAHAM.	Harbor tug.....	50 0	13 0	1921	Baltimore, Md.....
COMANCHE.....	Stern-wheel tow-boat.	200	141 0	28 2	5 6	1915	Dubuque, Iowa...	1915	Dubuque, Iowa...	35,000	2	7	Illinois River.
Illinois.....	Dipper dredge....	337	81 5	34 0	8 0	1914	Peoria, Ill.....	1914	Peoria, Ill.....	35,000	3	20	Do.
Pearl.....	Stern-wheel tow-boat.	54	100 1	18 2	4 1	1909	Beardstown, Ill.....	6,000	2	4	Do.
<i>Milwaukee.</i>													
Appleton ¹	Dipper dredge....	214	81 8	32 0	7 0	1872	Dubuque, Iowa...	1906	Dubuque, Iowa...	10,200	1	6	Fox River, Wis.
Ariadne.....	Steam launch.....	20	45 0	11 5	5 0	1899	Manitowoc, Wis...	1920	Manitowoc, Wis...	4,200	1	1	West shore of Lake Michigan.
CUMBERLAND.....	Seagoing tug.....	377	142 0	27 0	17 0	1898	Baltimore, Md.....	1920	New Orleans, La..	150,000	3	12	Do.
DE PERE.....	Dipper dredge....	1924	Green Bay, Wis...
Elder.....	Launch, motor....	23	49 3	12 0	6 0	1920	Manitowoc, Wis...	8,200	1	1	Do.
Fox.....	Side-wheel tow-boat.	139	107 8	18 5	5 0	1900	Oshkosh, Wis.....	6,700	2	5	Fox River.
GEN'L G. G. MEADE, ²	Hopper dredge....	1,851	166 0	38 0	19 0	1904	Sparrows Point, Md.....	160,000	5	30	Harbors east shore Lake Michigan.
Gen. Gillmore.....	Harbor tug.....	47	61 5	15 0	4 8	1889	Chicago, Ill.....	1889	Chicago, Ill.....	7,500	2	2	Grand River, Mich.
Industry ³	do.....	120	74 0	16 0	8 5	1911	Manitowoc, Wis...	1911	Menominee, Mich.	4,000	2	2	West shore of Lake Michigan.
KEWAUNEE ⁴	Dipper dredge....	486	91 6	34 0	9 5	1913	Milwaukee, Wis...	60,000	2	17	Do.
Kingsfisher.....	Launch, motor....	19	42 0	10 3	4 5	1908	Manitowoc, Wis...	1,800	4	6	Do.
MANITOWOC ⁵	District boat, steam.	200	100 0	20 0	10 0	1909	do.....	50,000	4	6	Harbors of Lake Michigan.
Omro ⁶	Bucket dredge....	150	95 0	30 2	5 5	1878	Portage, Wis.....	1918	Milwaukee, Wis...	7,000	1	4	Fox River, Wis.
Wolf.....	Side-wheel tow-boat.	114	89 0	19 0	4 5	1900	Oshkosh, Wis.....	4,000	3	3	Do.
<i>Duluth.</i>													
COL. D. D. GAILLARD.	Dipper dredge....	780	116 0	40 0	10 5	1916	Green Bay, Wis...	131,000	2	18	Duluth district.
ESSAYONS.....	Seagoing tug.....	172	85 0	21 0	11 5	1908	Muskegon, Mich...	43,000	2	7	Do.
GEN. C. B. SEARS.	do.....	265	110 0	22 0	12 0	1910	do.....	100,000	3	6	Do.
Nemadji.....	District boat, motor.	20	60 7	12 0	0 2	1912	Racine, Wis.....	12,310	2	1	Duluth-Superior Harbor.
Warroad.....	Pipeline dredge...	260	100 0	27 0	8 5	1904	Warroad, Minn...	7,000	4	16	Warroad River, Minn.
West Neebish.....	Tender, steam....	47	59 4	15 1	6 5	1909	Sault Ste. Marie, Mich.	1920	Chicago, Ill.....	6,550	2	1	Duluth district.
<i>San Francisco.</i>													
Bear.....	Snag boat.....	240	155 5	30 0	4 5	1921	San Francisco, Calif.	121,000	30	Sacramento River.
Clyde.....	Motor tender.....	9	42 0	9 7	4 0	1904	Fairhaven, Calif...	1911	Eureka, Calif.....	2,000	1	Humboldt Harbor.
Culebra.....	Seagoing hopper dredge.	271 0	47 5	25 0	1907	Sparrows Point, Md.	12	60
Fall.....	Tender, motor....	41	60 0	16 0	5 7	1918	Sacramento, Calif.	16,000	3	Sacramento, Calif.
PH.....	do.....	41	60 0	16 0	5 7	1918	do.....	17,000	3	Humboldt Harbor.
Rio Vista.....	do.....	45.5	60 0	16 0	7 0	1913	do.....	1913	Sacramento, Calif.	10,600	1	2	Do.
SACRAMENTO.....	Pipeline dredge...	828	150 0	40 0	11 5	1913	Pittsburg, Calif...	240,000	10	30	Sacramento and Feather Rivers, Calif.
SAN JOAQUIN.....	do.....	828	150 0	40 0	11 5	1913	do.....	240,000	10	30	Do.
SAN PABLO.....	Hopper dredge....	1,880	155 0	35 0	17 0	1916	Baltimore, Md.....	250,000	8	31	San Pablo Bay, Calif.
Suisun.....	District boat, motor.	73	85 7	16 5	9 5	1914	Astoria, Oreg.....	1914	Astoria, Oreg.....	38,000	3	2	Oakland, Calif.
Tower.....	do.....	15	40 4	9 0	3 8	1923	Mare Island, Calif.	2
<i>Portland, Oreg.</i>													
Cascades ⁶	Bucket dredge....	90	70 0	30 0	4 0	1906	Portland, Oreg....	4,750	1	4	Cascades Canal, Oreg.
Cello.....	Pipeline dredge...	64	70 0	22 0	4 3	1916	Big Eddy, Oreg....	5,000	1	5	Dallas-Cello Canal.
Champog ⁷	Dipper dredge....	160	86 0	29 0	5 5	1904	Portland, Oreg....	1903	Portland, Oreg....	18,748	2	10	Columbia and lower Willamette Rivers.
CLATSOP.....	Hopper dredge....	2,900	168 0	38 0	23 0	1908	Newport News, Va.	470,000	8	37	Do.
COL. P. S. MICHE.	do.....	3,354	230 0	43 0	20 0	1913	Seattle, Wash.....	1913	Seattle, Wash.....	400,000	10	27	Coos Bay, Oreg.

¹ Formerly Gen'l Gillespie.² Formerly U. S. Engineer No. 4.³ Formerly st. s. Harrison Ludington (96036).⁴ Formerly st. s. Engineer (206319).⁵ Formerly U. S. Engineer No. 5.⁶ Formerly U. S. Engineer No. 3.⁷ Formerly U. S. Engineer No. 1.

† Rebuilt in 1906.

‡ Composite.

VESSELS OWNED BY THE UNITED STATES AND EMPLOYED IN THE ENGINEER CORPS, UNITED STATES ARMY—Continued.

District in which employed, and name of vessel.	Class.	Displacement.	Dimensions.			Built.		Purchased.		Estimated value.	Complement.		Where employed.
			Length.	Breadth.	Depth.	When.	Where.	When.	Where.		Officers.	Crew.	
<i>Portland, Oreg.—Continued.</i>													
Coos.	Bucket dredge.	Tons. 250	Fl. in. 100 0	Fl. in. 40 5	Fl. in. 7 1	1920	Marshfield, Oreg.	1920	Marshfield, Oreg.	\$37,000	1	9	Coquille River.
G. H. Mendell.	District boat, steam.	150	101 0	19 5	10 0	1889	Portland, Oreg.			30,850	2	7	Columbia, lower Willamette, and Yamhill Rivers.
H. M. Adams.	Harbor tug.	95	78 3	16 8	7 5	1913	Astoria, Oreg.			11,000	2	2	Columbia River, Oreg.
J. C. Post.	do.	95	78 3	16 8	7 5	1913	do.			11,000	2	3	Do.
Kilchis.	Tender, motor.	5.7	44 5	11 9	3 4	1907	North Cove, Wash.					2	
Mathloma.	Bucket dredge.	218	140 0	34 0	5 0	1896	Portland, Oreg.			20,000	4	10	Cowlitz and Lewis Rivers.
Monticello.	do.	195	98 7	34 0	5 8	1915	St. Helens, Oreg.				2	5	
MULTNOMAH.	do.	1,135	193 1	38 0	9 5	1913	do.			265,000	6	40	Columbia River, Oreg.
No. 1.	do.	145	70 0	30 0	4 8	1921	Tillamook, Oreg.			7,000	1	5	Tillamook Bay and Bar.
No. 2.	do.	84	70 0	30 0	4 0	1910	North Bend, Oreg.	1910	North Bend, Oreg.	4,500	1	5	Coquille River.
No. 11.	Hopper dredge.	440	90 0	32 0	7 0	1915	Portland, Oreg.			13,250	1	4	Coquille Bar and Harbor.
Umatilla.	Stern-wheel steamboat.	300	184 0	37 7	5 1	1908	Celilo, Oreg.	1908	Celilo, Oreg.	45,000	3	15	Upper Columbia and Snake Rivers.
Vigilant.	District boat, motor.	22	68 3	10 3	7 5	1908	Eagle Harbor, Wash.			3,620	1	0	Rivers of Puget Sound.
WAHIAKUM.	Hydraulic pipeline dredge.	1,135	193 1	38 0	9 5	1913	Portland, Oreg.			265,000	6	40	Columbia River, Oreg.
Woodland.	Towboat.	75	97 0	20 0	4 0	1915	do.			11,680	2	2	Cowlitz and Lewis Rivers.
<i>Seattle.</i>													
Orcas.	District boat, motor.	43	70 6	13 8	7 4	1913	Winslow, Wash.			31,600	2	2	Snake River.
Oregon.	Pipeline dredge.	615	117 0	35 3	9 4	1908	Portland, Oreg.			50,000	8	33	Coast of Oregon.
Swinomish.	Bucket dredge.	313	161 8	31 5	5 5	1915	Winslow, Wash.	1915	Winslow, Wash.	45,000	3	9	Puget Sound, Wash.
WILSON.	Harbor tug.	106	96 0	18 5	11 0	1899	Detroit, Mich.			30,000	2	5	Snake River.

¹ Formerly U. S. Engineer st. s. Gen'l J. M. Wilson.

VESSELS BELONGING TO THE ORDNANCE DEPARTMENT, UNITED STATES ARMY.

Name.	Rtg.	Gross tonnage.	Net tonnage.	Dimensions.			When built.	Where built.	Cost.	Complement.		Station.
				Length.	Breadth.	Depth.				Officers.	Crew.	
Caprice.	Gas.	3		Feet. 32.0	Feet. 7.0	Feet. 4.0	1918	New York, N. Y.	\$2,500.00	1	1	Aberdeen Proving Grounds, Md.
Fabulous.	do.	4		32.8	8.4	4.0			2,528.13	1	1	Do.
Virginia.	Single screw motor.			46.0	8.0	4.5	1918	City Island, N. Y.	3,500.00	1	1	Do.

VESSELS OF THE PUBLIC HEALTH SERVICE, TREASURY DEPARTMENT.

[Steel vessels in SMALL CAPITALS; iron vessels in *Italics*.]

Rig.	Name of vessel.	Gross tonnage.	Net tonnage.	Dimensions.				When built.	Where built.	Estimated cost.	Service.	Name of quarantining station.
				Length.	Breadth.	Depth.	Draught.					
				Feet.	Feet.	Feet.	Feet.					
Ga. s.	Albatross			58.0	11.0	5.10	4.2	1909	San Francisco, Calif.	\$9,780.00	Station launch	San Francisco, Calif.
Ga. s.	Balhacho	40	27	64.9	13.0	8.7	5.3	1914	Seattle, Wash.		Boarding	Port Townsend, Wash.
Ga. s.	Beta	5	4	23.0	6.8	2.11	2.0	1910	Salem, N. J.	495.90	Boarding launch	Reedy Island, Del.
St. s.	Bratton			64.0	16.0	6.5		1918	Greenport, N. Y.		do.	Rosebank, N. Y.
Ga. s.	†Cape Fear	2	2	23.0	6.0	2.8	1.6	1919	Southport, N. C.	1,000.00	do.	Cape Fear Quarantine, Southport, N. C.
St. s.	†Capt. Samuel C. Cardwell	177	137	101.0	23.6	13.1	10.0	1919	Rocky River, Ohio	115,800.00	Boarding and fumigating steamer	Boston, Mass.
Ga. s.	Cascade	7	5	38.0	8.3	3.10	4.6	1895	New York, N. Y.	3,430.00	Boarding launch	Port Townsend, Wash.
Hulk.	Chase		520	148.0	25.0	10.0	12.0	1878	Philadelphia, Pa.		Detention barge	Fort Monroe, Va.
Hulk.	CONCORD	1,710	481	230.0	30.0	20.0	14.0	1890	Chester, Pa.	490,000.00	do.	Columbia River, Ore.
Ga. s.	Coronant			35.0	9.0	5.5	3.0	1918	Norfolk, Va.	9,000.00	Supply boat	Fort Monroe, Va.
Ga. s.	Curlew	12		35.0	9.6	4.4	3.0	1900	New York, N. Y.	3,458.00	Boarding launch	Savannah, Ga.
Barge	Disinfecter	448	448	134.4	37.9	7.7	1.2	1905	San Francisco, Calif.	10,145.00	Disinfecting barge	San Pedro, Calif.
Ga. s.	†Donald Currie	23		60.0	13.0		4.0	1920	do.	18,000.00	Boarding launch	Columbia River Quarantine, Astoria, Ore.
Ga. s.	Epsilon	2	1	25.0	6.0	3.5	2.7	1910	San Juan, P. R.	850.00	do.	San Juan, P. R.
Hulk.	Esmaralda										do.	Hilo, P. I.
Ga. s.	Eyeritt Sherrill	9	4	47.0	9.0	4.0	4.0		Westlake, Ia.	6,000.00	do.	Sabine, Tex.
Ga. s.	Felleu	4	3	30.0	6.7	3.8	2.6	1901	Camden, N. J.	1,350.00	do.	New Orleans, La.
Ga. s.	Flamingo	3	2	30.0	7.0	5.3	3.0	1898	New York, N. Y.	2,500.00	do.	Charleston, S. C.
Ga. s.	Gamma	2	1	25.6	6.6	5.0	3.0	1915	Mount Pleasant, S. C.	1,920.00	do.	Tampa Bay, Fla., Quarantine
Ga. s.	Gannet	6	5	36.0	8.0	3.4	3.5	1904	New York, N. Y.		do.	Key West, Fla.
St. s.	†GEN. R. B. AYRES	153	101	89.0	22.0	10.3	8.0	1008	Quincy, Mass.	68,000.00	Boarding steamer	Rosebank, N. Y.
Ga. s.	Grebo	10	6	40.0	10.0	4.0	3.3	1910	Baltimore, Md.	3,000.00	do.	Baltimore, Md.
Ga. s.	H. A. Stausfield			60.0	13.0	5.0	5.6	1923	San Francisco, Calif.	11,890.00	do.	Honolulu, Hawaii.
Ga. s.	H. D. Geddings	23	15	60.0	13.0		4.6	1920	do.	18,000.00	Boarding launch	Savannah, Ga.
Ga. s.	H. D. Long			40.0	9.6		3.0	1915	Boston, Mass.	2,000.000	Boarding boat	San Juan, P. R.
St. s.	†H. W. Sawtelle	38	25	65.0	13.0	7.0		1099	Muskegon, Mich.		Boarding steamer	Portland, Me.
Ga. s.	Helon			30.0	9.0		3.0	1907	Biloxi, Miss.	1,270.00	Supply and boarding boat	Gulf Quarantine, Gulfport, Miss.
Ga. s.	Heron			50.0	13.0	5.1	3.2	1920	Norfolk, Va.	9,200.00	Fumigating boat	Fort Monroe, Va.
Ga. s.	Hugh Ward	17		68.0	13.0	2.1	5.0	1917	Lynn, Mass.	20,000.00	Hollo boat	Providence, R. I.
Launch no engine	†Ibis			40.0	9.0	4.6	4.8				(Not in use)	Portland, Me.
St. s.	†John Godfrey	8	5	40.0	9.3		4.6	1912		7,800.00	Boarding launch	San Juan, P. R.
St. s.	†Joseph Kinyoun	74	50	65.7	10.0	8.0	8.0	1909	New Baltimore, N. Y.		Boarding boat	Rosebank, N. Y.
Ga. s.	†Killdeer	9	7	40.0	10.0	3.5	2.8				Boarding launch	New Orleans, La.
Ga. s.	†Killwinko			35.0	11.0	4.0	.3	1918	Biloxi, Miss.	3,000.00	do.	Gulf Quarantine, Gulfport, Miss.
Hulk.	Lancaster			260.0	40.0	31.0	10.2	1858	Philadelphia, Pa.		Detention barge	Rosebank, N. Y.
St. s.	†Lieut. Edgar F. Koehler	38	25	65.0	13.0	7.0	6.9	1009	Muskegon, Mich.		Supply and boarding boat	Boston, Mass.
Ga. s.	†Luther Jenkins			61.0	12.8		7.0	1913	Stamford, Conn.		Boarding launch	Pensacola, Fla.
Ga. s.	†McAdam			61.0	12.8		7.0	1918	do.		do.	Galveston, Tex.
St. s.	†McClintic			90.0	18.0	7.6	9.1	1920	Brunswick, Ga.	65,000.00	Boarding tug	Maryon Hook, Pa.
St. s.	†Maj. Lester E. MONTGOMERY	170	92	95.6	22.0	12.1	8.0	1919	Bay City, Mich.	75,000.00	Boarding steamer	Rosebank, N. Y.
Ht. s.	Marvoles										do.	Hilo, P. I.
St. s.	†Murray	82	65	99.3	18.0	9.9	6.6	1905	Long Island, N. Y.	10,000.00	Fumigating steamer	Fort Monroe, Va.
Ga. s.	†Murro			30.0	8.0	4.0	3.0	1921	Supply, N. C.	2,500.00	Boarding launch	Cape Fear Quarantine, Southport, N. C.
Hulk.	NEWARK	4,038	1,438	311.5	40.2	32.11	18.0	1897	Philadelphia, Pa.		Detention barge	Providence, R. I.
Ga. s.	No name			18.0	4.3	1.0	1.0	1912	Seattle, Wash.	\$310.00	Supply boat	Honolulu, Hawaii.
Ga. s.	do.			16.0	4.6	2.0	1.8	1911	Pensacola, Fla.	235.00	Station launch	Pensacola, Fla.
Ga. s.	do.	3	3	25.6	6.6	3.3	2.6	1915	Arundel Cove, Md.	1,891.07	Boarding boat	Providence, R. I.
Barge	do.		5	35.0	10.8	2.8	8.0	1902	San Juan, P. R.	650.00	Coal and supply lighter	San Juan, P. R.

1 Formerly U. S. S. Olympic.

2 Formerly U. S. A. L-37.

3 Formerly U. S. A. st. s. Samuel C. Cardwell.

4 Formerly U. S. Coast Guard bark Chase.

5 Formerly U. S. S. Concord.

6 Formerly U. S. A. st. s. Gen. It. B. Ayers.

7 Formerly ga. s. Nymphao.

8 Formerly U. S. A. st. s. Lieut. Wm. T. Schenck.

9 Formerly U. S. S. Doris B IV.

10 Formerly ga. s. Q11.

11 Formerly st. s. Miramar.

12 Formerly st. p. Staten Island.

13 Formerly U. S. A. Lieut. Edgar F. Koehler

14 Formerly U. S. A. Q-6.

15 Formerly U. S. A. Q-5.

16 Formerly st. s. Continental (201902).

17 Formerly U. S. S. Newark.

† Built for Public Health Service.

VESSELS OF THE PUBLIC HEALTH SERVICE, TREASURY DEPARTMENT—Continued.

Reg.	Name of vessel.	Gross tonnage.	Net tonnage.	Dimensions,				When built.	Where built.	Estimated cost.	Service.	Name of quarantine station.
				Length.	Breadth.	Depth.	Draft.					
Ga. s.	No. 1138			<i>Net.</i>	<i>Feet.</i>	<i>Feet.</i>	<i>Feet.</i>					
Ga. s.	Osprey	10	6	33.0	10.0	5.9	3.6	1907	Norfolk, Va.		Supply	Fort Monroe, Va.
St. s.	Penguin	26	11	40.0	8.0	3.9	2.6	1907	New York, N. Y.	\$3,913.00	Boarding launch	Brunswick, Ga.
Ga. s.	Pelican	9	3	35.0	11.0	5.0	5.0	1903	San Francisco, Calif.	7,480.00	do.	San Diego, Calif.
Ga. s.	Petrel	10	6	43.0	8.0	4.4	4.4	1911	do.	4,574.00	do.	Honolulu, Hawaii.
Ga. s.	Pewee			37.0	10.7	4.5	4.3	1903	Neponset, Boston, Mass.	4,646.00	do.	Portland, Me.
Launch, no engine	Plover		2	21.0	6.0	3.0	2.2	1921	Galveston, Tex.		(Not in use)	Galveston, Tex.
Ga. s.	Porter	4	2	45.0	8.0	7.0	4.4	1911	Norfolk, Va.	4,674.00	(Not in use)	Fort Monroe, Va.
Ga. s.	Puffin	6	3	24.0	7.0	4.6	2.0	1920	Jacksonville, Fla.	1,700.00		Cumberland Sound Quarantine, Fernandina, Fla.
Ga. s.	Q I			30.0	8.6	3.6	2.6	1918	Mobile, Ala.	2,152.50	Boarding launch	Mobile, Ala.
Ga. s.	Q III			40.0	9.0	4.6	4.8				Fumigating boat	Rosebank, N. Y.
Ga. s.	R. M. Woodward	188	127	33.0	9.3	3.3	3.0				Supply boat	Marcus Hook, Pa.
Ga. s.	S. D. Brooks	24	0	109.0	23.0	11.2	11.8	1904	Baltimore, Md.	60,000.00	Boarding steamer	San Francisco, Calif.
Ga. s.	Sandpiper			50.0	12.0	4.0	4.0	1921	Rockport, Tex.	7,000.00	do.	San Pedro, Calif.
St. s.	Sandidad			40.0	11.0	4.6		1921	Gulfport, Miss.	4,500.00	do.	New Orleans Quarantine, La.
Ga. s.	Scoter	4	3								Supply	Cebu, P. I.
Ga. s.	Sea Gull	5	2	23.0	6.5	2.8	2.0	1922	Portland, Me.	535.00	Supply	Portland, Me.
Ga. s.	Sea Tern	1	1	36.0	8.0	5.0	4.8	1907	New York, N. Y.	3,000.00	Boarding launch	Boca Grande, Fla.
Ga. s.	Shearwater	27	20	23.0	5.1	2.8	2.6	1913	S. Jacksonville, Fla.	461.05	Supply boat	St. Johns River Quarantine, Mayport, Fla.
Ga. s.	Sirena	6		31.8	11.0	5.7	5.5	1906	Boston, Mass.		do.	Boston, Mass.
Ga. s.	Spray	8	6	22.0	7.0	3.5	2.8	1907	Philadelphia, Pa.	435.00	Supply boat	Savannah, Ga.
St. s.	T. F. Richardson	52	35	39.0	8.5	6.6	3.6	1904	New York, N. Y.	4,200.00	Boarding launch	Charleston, S. C.
Launch, no engine	Union League Club			75.4	15.2	6.6	6.0	1912	Westlake, La.	15,000.00	Boarding launch	Galveston, Tex.
St. s.	Von Ezdorf	123	87	28.0	6.6	2.10	2.6				(Not in use)	Rosebank, N. Y.
St. s.	WATERWYMAN	144	98	90.0	18.6	7.6	9.1	1920	Brunswick, Ga.	55,000.00	Boarding tug	Mobile, Ala.
Ga. s.	W. W. Miller			105.0	21.0	13.6	11.0	1901	Baltimore, Md.	48,000.00	Boarding and disinfecting	Baltimore, Md.
Ga. s.	Wertebaker			61.0	12.8		7.0	1918	Stamford, Conn.		Boarding launch	Tampa Bay, Fla., Quarantine.
St. s.	Waterhouse	82	35	49.6	12.0			1907			Launch	Savannah, Ga.
Ga. s.	Widgeon	18	11	93.0	20.0	9.0	9.0	1880	East Boston, Mass.	17,000.00	Boarding and fumigating tug	Boston, Mass.
Ga. s.	Wightman	35	24	64.0	13.0	5.5	4.5	1918	Norfolk, Va.	8,500.00	Boarding launch	Fort Monroe, Va.
Ga. s.	William Riera	9	0	74.0	14.0	7.3	5.0	1909	Seattle, Wash.	18,652.00	do.	Columbia River Quarantine, Astoria, Ore.
Ga. s.	Willie Hobby	7	5	35.0	9.0	4.2	3.0	1901	New York, N. Y.	3,000.00	do.	Pensacola, Fla.
Hulk	Wistaria	450	252	33.0	9.0	4.0	4.6			3,000.00	Relief boat	Babino, Tex.
St. s.	Zapote			167.6	25.0	10.0	10.0	1882	Wilmington, Del.		Detention barge	Key West, Fla.
				83.0	13.0				Hongkong, China	10,350.00	Boarding steamer	Manila, P. I.

‡ Formerly U. S. N. No. 1138.

§ Formerly ga. y. Minna.

¶ Formerly st. s. Argonaut.

† Formerly ga. s. Alca.

‡ Formerly st. s. Neptune (13031).

§ Formerly U. S. A. Q.-3.

¶ Formerly st. s. Vigilant.

‡ Formerly U. S. S. Hurst.

§ Formerly U. S. Lighthouse st. s. Wistaria.

† Built for Public Health Service.

VESSELS OF THE UNITED STATES COAST GUARD, TREASURY DEPARTMENT.

[Steel vessels in SMALL CAPITALS; iron vessels in *italics*.]

CRUISING CUTTERS, FIRST CLASS.

Name.	Signal letters.	Power.	Tons displacement.	Dimensions.			Built.		Headquarters.
				Length.	Breadth.	Draft.	When.	Where.	
				<i>ft.</i> <i>in.</i>	<i>ft.</i> <i>in.</i>	<i>ft.</i> <i>in.</i>			
Alexander Hamilton †	GV DJ	Steam	1,010	204 6	36 0	12 9	1906	Bath, Me.	New London, Conn.
ALGONQUIN	GV FL	do	1,119	206 6	32 0	13 3	1908	Cleveland, Ohio	Astoria, Oreg.
Bear †	GV DM	do	1,700	198 0	28 6	18 2	1874	Greenock, Scotland	San Francisco, Calif.
BRESHAM	GV ED	do	1,120	205 6	32 0	13 0	1907	Cleveland, Ohio	New York, N. Y.
Haida	GV KW	Turbine, electric	1,790	240 0	39 0	16 6	1921	Oakland, Calif.	Port Townsend, Wash.
Manning †	GV FK	Steam	1,165	205 0	32 0	13 9	1907	Boston, Mass.	Norfolk, Va.
MODOC	GV BR	Turbine, electric	1,790	240 0	39 0	16 6	1921	Oakland, Calif.	Wilmington, N. C.
MOJAVE	GV BT	do	1,790	240 0	39 0	16 6	1921	do	Honolulu, Hawaii.
OSSIPEE	GV BW	Steam	908	185 10	32 0	11 9	1915	Newport News, Va.	Portland, Me.
SEMINOLE	GV FP	do	890	188 0	29 6	12 0	1900	Baltimore, Md.	New York, N. Y.
SENKA	GV IL	do	1,445	204 0	34 0	17 3	1908	Newport News, Va.	do
TALLAPOOSA	GV IL	do	1,445	204 0	34 0	17 3	1915	do	Mobile, Ala.
TAMPA	GV KA	Turbine, electric	1,790	240 0	39 0	16 6	1921	Oakland, Calif.	Boston, Mass.
TUSCARORA	GV PS	Steam	739	178 0	30 0	10 11	1902	Richmond, Va.	Milwaukee, Wis.
UNALGA	GV HS	do	1,181	180 0	32 6	14 1	1912	Newport News, Va.	Juneau, Alaska.
YAMACRAW	GV IR	do	1,082	191 8	32 6	13 0	1909	Camden, N. J.	Savannah, Ga.

CRUISING CUTTERS, SECOND CLASS.

ACUSHNET	GV IP	Steam	800	152 0	29 0	13 9	1908	Newport News, Va.	Woods Hole, Mass.
Apache †	GV BS	do	740	185 3	29 0	9 3	1901	Baltimore, Md.	Baltimore, Md.
CAHOOKIA †	GV DK	do	589	151 3	27 6	11 7	1920	City Island, N. Y.	Eureka, Calif.
Comanche †	GV DT	Steam, twin screw	589	170 8	27 0	8 10	1896	Dubuque, Iowa	Galveston, Tex.
KANKAKEE †	do	do	383	182 0	34 0	3 6	1919	do	Evansville, Ind.
KICKAPOO †	GV EQ	do	589	151 3	27 6	11 7	1919	Elizabethport, N. J.	Cape May, N. J.
MANHATTAN	GV GL	do	406	120 3	24 0	11 7	1918	Balboa, Canal Zone	New York, N. Y.
MANCOUTIN †	GV FH	do	589	151 3	27 6	11 7	1920	Green Bay, Wis.	Norfolk, Va.
Morrill	GV DN	do	420	145 3	24 0	9 6	1899	Wilmington, Del.	Detroit, Mich.
PAMUNO	GV HI	Steam, twin screw	451	158 0	30 0	6 8	1907	do	New Bern, N. C.
PEQUOT †	GV OM	Steam	960	186 0	32 6	11 4	1909	Camden, N. J.	New London, Conn.
SAUKKEE †	GV R	do	589	151 3	27 6	11 7	1920	Green Bay, Wis.	Key West, Fla.
SHAWNEE	GV OH	do	900	168 3	30 0	13 10	1922	Oakland, Calif.	San Francisco, Calif.
SNOWHORN	GV IN	do	870	152 0	29 0	16 5	1908	Wilmington, Del.	Port Angeles, Wash.
TAMARCA †	GV CP	do	589	151 3	27 6	11 7	1919	Elizabethport, N. J.	Astoria, Oreg.
YOCONA †	do	do	383	182 0	31 0	3 6	1919	Dubuque, Iowa	Vicksburg, Miss.

PATROL BOATS.

Cook †	GV KO	Gasoline, triple screw	83	110 0	14 8	5 11	1918	Bristol, R. I.	Sault Ste. Marie, Mich.
Cygan †	GV KR	Semi-Diesel, twin screw	83	110 0	14 8	5 11	1917	Mobile, Ala.	Ketchikan, Alaska.
Hansen †	do	Gasoline, triple screw	83	110 0	14 8	5 11	1917	Camden, N. J.	South Baltimore, Md.
Larsen †	GV KN	do	83	110 0	14 8	5 11	1917	Alexandria, Va.	do
Newbury †	do	do	83	110 0	14 8	5 11	1917	Camden, N. J.	do
Patrol	do	Gasoline, twin screw	23	68 0	14 0	3 8	1917	City Island, N. Y.	New York, N. Y.
Smith †	GV KO	Semi-Diesel, twin screw	83	110 0	14 8	5 11	1917	Jacksonville, Fla.	Ketchikan, Alaska.
Swift †	GV IP	Gasoline, twin screw	83	110 0	13 6	3 3	1917	Los Angeles, Calif.	San Francisco, Calif.
Taylor †	GV KI	Gasoline, triple screw	83	110 0	14 8	5 11	1917	Jacksonville, Fla.	South Baltimore, Md.
Tingard †	GV JT	do	83	110 0	14 8	5 11	1917	Nyack, N. Y.	San Diego, Calif.
Vaughan †	GV LJ	Semi-Diesel, twin screw	83	110 0	14 8	5 11	1917	Jacksonville, Fla.	San Pedro, Calif.
Vidette †	do	Gasoline, twin screw	75	10 0	16 0	3 4	1913	Essington, Pa.	Miami, Fla.

† Formerly U. S. N. gunboat Vicksburg.

† Formerly U. S. N. gunboat.

† Formerly U. S. S. Bear, transferred to Coast

Guard in 1885.

† Formerly U. S. O. G. cutter Galveston.

† Formerly st. s. Hays (220670).

† Formerly U. S. S. Windom.

† Formerly st. s. Baldrige (217535).

† Formerly st. s. Pylos (219903).

† Formerly Army mine planter Gen. Saml. M. Mills

† Formerly st. s. Vallonia (219903).

† Formerly st. s. Bartolome (218913).

† Formerly Navy S. O. 438.

† Formerly Navy S. O. 335.

† Formerly Navy S. O. 68.

† Formerly Navy S. O. 233.

† Formerly Navy S. O. 70.

† Formerly Navy S. O. 165.

† Formerly Navy S. P. 623.

† Formerly Navy S. O. 163.

† Formerly Navy S. O. 183.

† Formerly Navy S. O. 162.

† Formerly Navy S. P. 144.

† Composite.

† Steel hull, wood deck house.

VESSELS OF THE UNITED STATES COAST GUARD, TREASURY DEPARTMENT—Continued

HARBOR CUTTERS AND HARBOR LAUNCHES.

Name.	Signal letters.	Power.	Tons displacement.	Dimensions.			Built.		Headquarters.			
				Length.	Breadth.	Draft.	When.	Where.				
										<i>Ft.</i>	<i>In.</i>	<i>Ft.</i>
AB 1		Gasoline	12	60	0	11	0	3	6	1917	North Tonawanda, N. Y.	Sault Ste. Marie, Mich.
AB 2	GVHQ	Gasoline, twin screw	12	62	4	10	11	2	6	1917	Bristol, R. I.	Tampa, Fla.
AB 3	GVFN	do		64	0	9	4	2	0	1916	Neponset, Mass.	Key West, Fla.
AB 4		Gasoline		40	0	10	0	2	9	1913	Jacksonville, Fla.	Norfolk, Va.
AB 5		do		63	0	12	0	3	6	1912	East Greenwich, R. I.	Charleston, S. C.
AB 6	GVFT	Gasoline, twin screw	12	62	4	10	11	3	5	1917	Bristol, R. I.	Norfolk, Va.
AB 7		Gasoline		41	0	10	10	2	3	1915	Jacksonville, Fla.	Beaufort, S. C.
AB 8	GVFJ	do		60	0	13	0	2	9	1916	Salisbury, Md.	Mobile, Ala.
AB 9		do		68	11	13	0			1915	Lynn, Mass.	Wakarusa, R. I.
AB 10		do		47	0	10	6	3	8	1897	Neponset, Mass.	Norfolk, Va.
AB 11	GVFO	do	40	61	6	13	0	5	6	1908	Astoria, Oreg.	Seattle, Wash.
AB 12		do		40	0	9	0	3	0	1917	Benton Harbor, Mich.	Chicago, Ill.
AB 13		do		45	0	11	6	4	0	1918	North Tonawanda, N. Y.	Sault Ste. Marie, Mich.
AB 14		do		64	0	15	8	5	1	1917	San Francisco, Calif.	San Francisco, Calif.
AB 15	GVDW	Steam	45	63	0	11	8	6	1	1895	Camden, N. J.	Savannah, Ga.
AB 17		Gasoline		45	0	11	7	3	6	1910	Bay City, Mich.	Sault Ste. Marie, Mich.
AB 18		do		52	0	11	0	8	6	1906	do	do
AB 19		Diesel	37	64	10	14	0	4	0	1923	Salisbury, Md.	Pensacola, Fla.
AB 20		do	37	64	10	14	0	4	0	1923	do	Mobile, Ala.
AB 21		Gasoline		65	5	17	0				do	Manteo, N. C.
AB 22		do		48	0	12	11	3	0		do	Chinoctee, Va.
Arcata		Steam	198	85	0	17	6	10	4	1903	San Francisco, Calif.	Port Townsend, Wash.
Arundel ¹		do	145	100	0	20	5	8	6	1873	Chester, Pa.	South Baltimore, Md.
Cahmet		do	170	94	6	20	6	9	0	1894	Buffalo, N. Y.	New York, N. Y.
Chautauque ¹¹		do	215	88	0	20	0	8	9	1919	Kingston, N. Y.	South Baltimore, Md.
Chautauque ¹¹		do	215	88	0	20	0	8	9	1919	Milwaukee, Wis.	New York, N. Y.
Chippewa ¹¹		do	215	88	0	20	0	8	9	1919	Kingston, N. Y.	Portland, Me.
Chillicothe ¹¹		do	215	88	0	20	0	8	9	1919	Brooklyn, N. Y.	Ogdensburg, N. Y.
Chinoctee ¹¹		do	215	88	0	20	0	8	9	1919	Annapolis, Md.	South Baltimore, Md.
Chippewa ¹¹		do	215	88	0	20	0	8	9	1919	Milwaukee, Wis.	Sault Ste. Marie, Mich.
Choptank ¹¹		do	215	88	0	20	0	8	9	1919	Annapolis, Md.	South Baltimore, Md.
Chowan ¹¹		do	215	88	0	20	0	8	9	1919	Camden, N. J.	do
Chulahoma ¹¹		do	215	88	0	20	0	8	9	1919	Camden, N. J.	Baltimore, Md.
DAVEY		do	182	92	6	19	0	10	2	1908	Wilmington, Del.	New Orleans, La.
GOLDEN GATE		do	240	110	0	20	6	9	10	1896	Seattle, Wash.	San Francisco, Calif.
Guard		do	52	57	7	12	6	0	3	1914	Mare Island, Calif.	Friday Harbor, Wash.
Guide	GVJH	Gasoline	41	70	0	13	0	4	3	1907	Bayonne, N. J.	New York, N. Y.
Guahric		Steam	149	96	6	17	5	9	0	1895	Baltimore, Md.	Philadelphia, Pa.
Hudson		do	179	96	6	20	0	9	0	1893	Camden, N. J.	New York, N. Y.
Lexington ¹¹	GVJB	do		122	6	22	0	7	8		do	do
MACKINAC		do	211	110	0	20	6	10	6	1903	Baltimore, Md.	Boston, Mass.
Penrose		do	41	67	0	12	0	5	4	1883	Bentley Manor, N. Y.	Pensacola, Fla.
RARITAN ¹¹		do		103	0	22	8			1905	Wilmington, Del.	New York, N. Y.
Tloga	GVKB	do	181	81	10	20	0	8	9	1916	Solomon's Island, Md.	Norfolk, Va.
WINNISIMMET		do		182	96	6	20	6	0	1903	Baltimore, Md.	Baltimore, Md.
WISSAHICKON		do		194	96	6	20	6	0	1904	do	New York, N. Y.

¹ Formerly Navy S. P. 729.¹ Formerly Navy S. P. 695.¹ Formerly Navy S. P. 145.¹ Formerly Navy S. P. 408.¹ Formerly Navy S. P. 1248.¹ Formerly Navy S. P. 637.¹ Formerly Navy S. P. 196.¹ Formerly Navy S. P. 600.¹ Formerly Navy S. P. 180.¹⁰ Formerly Navy S. P. 361.¹¹ Formerly U. S. C. G. C. Manhattan.¹¹ Formerly Navy tug 62.¹¹ Formerly Navy tug 69.¹¹ Formerly Navy tug 65.¹¹ Formerly Navy tug 85.¹¹ Formerly Navy tug 52.¹¹ Formerly Navy tug 60.¹¹ Formerly Navy tug 51.¹¹ Formerly Navy tug 75.¹¹ Formerly Navy tug 66.¹¹ Transferred from Quartermaster Corps, U. S.

Army.

¹¹ Transferred from Department of Labor, Bureau of

Immigration.

TENDERS OF THE LIGHTHOUSE SERVICE, DEPARTMENT OF COMMERCE.

(Steel vessels in SMALL CAPITALS; iron vessels in *italics*; wood vessels in roman.)

Name.	Signal letters.	Rig or class.	Gross tonnage.	Dimensions.			Indicated horse-power.	When built.	Where built.	Complement.		Station.
				Length (bet. p.p.).	Breadth.	Depth.				Officers.	Men.	
				Feet.	Feet.	Feet.						
AMARANTH.....	GVNR	St. s.....	744	150.0	28.0	14.0	672	1892	Cleveland, Ohio.....	6	20	Detroit, Mich.
ANEMONE.....	GVRH	St. s.....	677	174.0	30.0	16.0	1,000	1906	Camden, N. J.....	7	27	Boston, Mass.
ARBUTUS.....	GVMT	St. s.....	400	145.0	25.0	11.0	360	1879	Baltimore, Md.....	7	23	Baltimore, Md.
ASPEN.....	GVM D	St. s.....	277	118.0	25.0	12.0	440	1906	Toledo, Ohio.....	4	10	Detroit, Mich.
ASTER.....	GVL R	Ga. s.....	69	65.0	21.0	6.6	70	1922	Pascagoula, Miss.....	2	6	New Orleans, La.
ATALA.....	GVNQ	St. s.....	330	145.0	25.0	12.0	400	1891	New York, N. Y.....	3	22	Boston, Mass.
CAMELLIA.....	GVRN	St. s.....	276	106.0	24.0	10.0	280	1911	Muskegon, Mich.....	2	7	New Orleans, La.
CEDAR.....	GVL M	St. s.....	245	183.0	36.0	18.5	1,150	1917	Long Beach, Calif.....	4	26	Ketchikan, Alaska.
Clover ¹	GVP D	St. s.....	96	80.0	22.0	7.0	140	1899	Manitowoc, Wis.....	2	8	Detroit, Mich.
COLUMBINE ²	GVNM	St. s.....	424	145.0	27.0	15.0	800	1892	Cleveland, Ohio.....	3	7	Baltimore, Md.
Cymoc ³	GVL F	Ga. s.....	47	67.0	15.0	6.0	c 80	1904	City Island, N. Y.....	2	3	New Orleans, La.
Cymoc ⁴	GVRN	St. s.....	826	155.0	29.0	14.0	700	1904	Shooters Island, N. Y.....	3	23	Buffalo, N. Y.
CYPRUS.....	GVR D	St. s.....	677	174.0	30.0	16.0	1,000	1906	Camden, N. J.....	7	28	Charleston, S. C.
Daisy ⁵	GVP F	St. s.....	35	74.0	14.0	5.0	60	1892	New Bedford, Mass.....	2	6	Staten Island, N. Y.
Dandelion ⁶	GVL H	St. p.....	232	140.0	31.0	4.5	500	1893	Rock Island, Ill.....	4	15	Rock Island, Ill.
ERN.....	GVL J	Ga. s.....	219	101.0	30.0	9.0	c 150	1903	East Boothbay, Me.....	2	4	Staten Island, N. Y.
Fern.....	GVR Q	St. s.....	245	98.4	29.0	10.0	300	1915	Winslow, Wash.....	2	12	Ketchikan, Alaska.
GOLDENROD.....	GVNH	St. p.....	461	150.0	27.0	4.0	152	1898	Jeffersonville, Ind.....	2	12	Cincinnati, Ohio.
GREENBRIER.....	GVM G	St. p.....	435	140.0	32.0	5.0	350	1894	Charleston, W. Va.....	2	13	Do.
HEATHORN.....	GVL P	St. s.....	875	160.0	30.0	14.6	785	1922	Morris Heights, N. Y.....	4	23	Staten Island, N. Y.
HEATHORN.....	GVL P	St. s.....	631	165.0	28.0	15.0	685	1903	Seattle, Wash.....	7	20	Portland, Ore.
HIBISCUS.....	GVR F	St. s.....	677	174.0	30.0	16.0	1,000	1906	Camden, N. J.....	7	27	Portland, Me.
Holly.....	GVP J	St. p.....	367	107.0	24.0	10.0	400	1881	Baltimore, Md.....	5	18	Baltimore, Md.
HYACINTH.....	GVP Q	St. s.....	738	150.0	28.0	14.0	878	1903	Port Huron, Mich.....	6	20	Milwaukee, Wis.
IRIS ⁷	GVR S	St. s.....	704	172.0	32.0	17.0	1,040	1919	Milwaukee, Wis.....	6	23	Portland, Me.
IRIS ⁸	GVR H	St. s.....	428	142.0	30.0	10.0	800	1897	Philadelphia, Pa.....	5	21	Philadelphia, Pa.
IVY.....	GVR R	St. s.....	550	165.0	30.0	13.0	700	1904	Baltimore, Md.....	7	22	Key West, Fla.
JUNIPER.....	GVR S	St. s.....	84	90.0	18.0	8.0	290	1903	do.....	4	8	Baltimore, Md.
KWUI.....	GVR L	St. s.....	677	174.0	30.0	16.0	1,000	1906	Camden, N. J.....	7	24	Honolulu, Hawaii.
LARKSPUR.....	GVM P	St. s.....	685	162.0	30.0	14.0	750	1903	Port Richmond, N. Y.....	6	25	Staten Island, N. Y.
Laurel.....	GVR P	St. s.....	218	95.5	22.0	8.4	160	1915	Baltimore, Md.....	4	12	Baltimore, Md.
LILAC.....	GVNP	St. s.....	434	145.0	27.0	15.0	800	1892	Cleveland, Ohio.....	6	20	San Juan, P. R.
LOTUS ⁹	GVR T	St. s.....	704	172.0	32.0	17.0	1,040	1919	Milwaukee, Wis.....	6	23	Boston, Mass.
Madroño.....	GVNE	St. s.....	411	104.0	27.0	15.0	750	1885	Camden, N. J.....	7	21	San Francisco, Calif.
MAGNOLIA.....	GVP T	St. s.....	550	165.0	30.0	13.0	700	1904	Baltimore, Md.....	7	25	New Orleans, La.
MANGROVE.....	GVNT	St. s.....	572	165.0	30.0	12.0	550	1897	Elizabethport, N. J.....	7	24	Charleston, S. C.
MANRANTIA.....	GVR J	St. s.....	677	174.0	30.0	10.0	1,000	1906	Camden, N. J.....	7	24	Portland, Ore.
MAPLE.....	GVNS	St. s.....	302	155.0	30.0	12.0	650	1893	Elizabethport, N. J.....	7	25	Baltimore, Md.
Marigold.....	GVP C	St. s.....	464	150.0	27.0	12.0	550	1890	Wyandotte, Mich.....	0	20	Detroit, Mich.
MAYFLOWER.....	GVNW	St. s.....	572	165.0	30.0	12.0	650	1897	Bath, Me.....	6	24	Boston, Mass.
OAK.....	GVLN	St. s.....	875	160.0	30.0	14.6	c 785	1922	Morris Heights, N. Y.....	4	23	Staten Island, N. Y.
OLEANDER.....	GVND	St. p.....	344	165.0	34.0	7.0	600	1903	Dubuque, Iowa.....	5	17	St. Louis, Mo.
ORCHID.....	GVRM	St. s.....	677	174.0	30.0	16.0	1,000	1906	Camden, N. J.....	7	29	Baltimore, Md.
PALMETTO.....	GVL D	Ga. s.....	166	83.0	22.0	8.5	150	1917	Jacksonville, Fla.....	4	8	Charleston, S. C.
Pearry.....	GVM W	St. s.....	314	147.0	25.0	11.0	250	1878	Philadelphia, Pa.....	4	18	Staten Island, N. Y.
Pine.....	GVL K	Ga. s.....	35	61.0	15.0	5.6	c 60	1918	Nyaok, N. Y.....	2	3	Do.
Polynathia ¹⁰	GVL B	St. s.....	37	44.0	17.2	5.0	50	1915	Miami, Fla.....	2	3	Key West, Fla.
ROSE.....	GVR S	St. s.....	395	119.0	24.5	11.0	830	1916	Seattle, Wash.....	5	16	Portland, Ore.
SERVOIA.....	GVR K	St. s.....	677	174.0	30.0	16.0	1,000	1906	Camden, N. J.....	7	24	San Francisco, Calif.
Shrub ¹¹	GVL C	St. s.....	214	100.0	29.0	8.4	300	1912	Millford, Del.....	2	13	Boston, Mass.
SPEEDWELL ¹⁰	GVM B	St. s.....	704	172.0	32.0	17.0	1,040	1919	Milwaukee, Wis.....	7	23	Baltimore, Md.
SPRUCK ¹¹	GVL S	St. s.....	704	172.0	32.0	17.0	1,040	1919	do.....	0	23	Staten Island.
SUMAC.....	GVP W	St. s.....	681	160.0	30.0	13.0	700	1903	Port Richmond, N. Y.....	6	23	Milwaukee, Wis.
Sundew ¹¹	GVL Q	St. s.....	177	101.0	22.0	12.0	325	1919	Rocky River, Ohio.....	2	8	Key West, Fla.
SUNFLOWER.....	GVR B	St. s.....	806	163.0	31.0	15.0	900	1907	Wilmington, Del.....	7	27	New Orleans, La.
TULIP.....	GVR C	St. s.....	677	174.0	30.0	16.0	1,000	1906	Camden, N. J.....	7	28	Staten Island, N. Y.
Water Lily.....	GVP K	Ga. s.....	33	61.0	11.0	5.0	c 38	1895	Morris Heights, N. Y.....	2	3	Charleston, S. C.
Woodbine.....	GVRT	Ga. s.....	71	85.0	16.0	7.0	c 125	1913	New Brighton, N. Y.....	2	6	Philadelphia, Pa.
Zitank.....	GVNK	St. s.....	417	160.0	27.0	12.0	650	1888	Baltimore, Md.....	6	22	Portland, Me.

¹ Formerly st. s. Two Myrtles (145820).

² Formerly ga. y. Elmasada (206447).

³ Formerly lt. s. Genevieve (86212).

⁴ Formerly st. y. F. Weyerhaeuser (120930).

⁵ Formerly Gen. Edmund Kirby.

⁶ Formerly st. s. Plymouth (160754).

⁷ Formerly Col. Albert Todd.

⁸ Formerly ga. s. Niagara (212992).

⁹ Formerly st. s. F. Mansfield & Sons Co. (210784).

¹⁰ Formerly st. s. Col. John V. White, U. S. Q. M.

¹¹ Formerly st. s. Col. Garland N. Whistler, U. S. Q. M.

¹² Formerly Edwin C. Long, U. S. Q. M.

¹³ Displacement, light.

¹⁴ Laid up.

¹⁵ Brake horsepower.

¹⁶ Displacement, loaded.

¹⁷ Composite.

¹⁸ Equipped with radio.

¹⁹ Equipped with radio direction finder.

LIGHT VESSELS OF THE LIGHTHOUSE SERVICE, DEPARTMENT OF COMMERCE.

Number of vessel.	Name on side of vessel.	International code-Signal letters of station.	Rig or class.	Tonnage.		Dimensions.			Indicated horsepower.	When built.	Complement.		Station.			
				Gross.	Net.	Length.	Breadth.	Depth.			Officers.	Men.				
				Feet. in.			Feet. in.									
1	Savannah.....	AYNL	Sch.....	275		108	0	24	0	13	0	1855	2	8	Off entrance Savannah River, Ga.	
4	Relief.....	do.	do.	104		77	0	20	0	10	0	1855	0	1	Relief. ¹	
5	Handkerchief.....	BAEM	do.	104		81	6	21	6	9	0	1854	2	7	Handkerchief, Mass.	
9	Fence.....	BAET	do.	104		81	2	23	2	9	6	1857	2	7	Hedge Fence, Mass.	
11	Scotland.....	AZNB	do.	320		104	0	24	8	11	6	1853	2	5	Scotland, off Sandy Hook, N. J.	
13	Bartlett.....	AZNP	do.	155		79	8	21	8	10	4	1854	4	6	Bartlett Reef, Conn.	
16	Relief.....	do.	do.	250		103	6	22	6	11	0	1854	2	3	Relief. ¹	
22	Itam.....	AZUB	do.	186		94	0	24	0	9	0	1857	2	2	Ram Island Reef, Conn.	
30	Brenton.....	AZKK	do.	357		114	4	26	9	13	0	1875	4	6	Brenton Reef, R. I.	
41	Vineyard.....	BAOI	do.	357		114	0	26	9	11	0	1876	3	6	Vineyard Sound, Mass.	
42	Hen & Chickens.....	AZKT	do.	410		114	0	26	6	10	6	1877	3	6	Hen and Chickens Reef, Mass.	
44	Northeast.....	AZHQ	do.	197		113	0	25	0	10	6	1882	2	5	Northeast End, N. J.	
47	Stone Horse.....	BAEP	do.	1470		112	0	26	6	11	0	1882	5	7	Stone Horse Shoal, Mass.	
48	Cornfield.....	AZTO	do.	1470		112	0	27	8	12	0	1891	5	6	Cornfield Point, Conn.	
49	Relief.....	do.	do.	1470		112	0	27	0	14	0	1900	4	6	Relief. ¹	
52	Fenwick.....	AZJH	do.	1415	197	118	6	28	6	12	0	1892	5	9	Fenwick Island Shoal, Del.	
53	Charleston.....	AYOQ	Special	310		112	0	26	6	11	0	135	1892	4	9	Charleston, S. C.
54	Boston.....	BAGY	do.	310		118	0	26	0	11	0	160	1892	4	7	Boston, Mass.
56	Manitou.....	St. s.	St. s.	120	101	90	0	20	0	8	10	100	1891	4	2	North Manitou Shoal, Mich.
60	11-foot.....	Sch.	Sch.	105	101	80	0	21	6	8	6	1893	3	3	Eleven-Foot Shoal, Mich.
66	Cross Rip.....	BAES	St. s.	2590		112	0	28	6	18	6	350	1896	4	8	Cross Rip Shoal, Mass.
67	Umatilla.....	AUOK	do.	450	354	112	0	28	6	18	0	200	1897	5	11	Umatilla Reef, Wash.
68	Fire Island.....	AZMS	do.	1890	104	112	0	28	6	12	6	350	1897	5	10	Fire Island, N. Y.
69	Overfalls.....	AZHT	do.	1890	204	112	6	28	6	18	0	350	1897	4	10	Overfalls, Del.
70	San Francisco.....	AUGE	do.	1890		112	0	28	6	18	0	350	1897	5	11	San Francisco, Calif.
72	Relief.....	do.	do.	1893		112	0	28	6	14	0	350	1900	5	10	Relief. ¹
73	Pollock.....	BAEK	do.	1838		112	0	28	6	12	9	400	1901	4	8	Pollock Rip Shoal, Mass.
74	Portland.....	BALV	do.	1495		118	0	28	6	18	0	380	1902	4	8	Portland, Me.
75	St. Clair.....	Soow.	Soow.	160		75	0	24	0	4	9	1902	2	2	Lake St. Clair, Mich.
76	Relief.....	St. s.	St. s.	1578	160	117	7	28	8	12	0	380	1904	3	6	Relief. ¹
77	Peahgo.....	Soow.	Soow.	1155		75	0	21	6	4	0	1906	2	2	Peahgo Reef, Wis.
78	Relief.....	St. s.	St. s.	1898	188	112	9	28	6	12	6	325	1904	5	8	Relief. ¹
79	Five-Fathom.....	AZHP	do.	1898	188	112	9	28	6	12	6	325	1904	5	8	Five-Fathom Bank, N. J.
80	Charles.....	AZQP	do.	1898	188	112	9	28	6	12	6	325	1904	10	10	Cape Charles, Va.
81	Heald.....	AWVH	do.	1068	184	112	9	28	6	12	6	325	1904	5	8	Heald Bank, Tex.
82	Relief.....	do.	do.	1209	51	95	2	21	0	8	11	90	1912	4	3	Relief. ¹
83	Blunts.....	AUFL	do.	1898	188	112	9	28	6	18	0	325	1904	11	11	Blunts Reef, Calif.
84	Brunswick.....	AYKV	do.	1893	246	112	11	29	0	13	0	325	1907	5	10	Brunswick, Ga. ¹
85	Relief.....	do.	do.	1893	246	112	11	29	0	13	0	380	1907	6	10	Relief. ¹
86	Great Round.....	BAFK	do.	1893	246	112	11	29	0	13	0	380	1907	4	7	Great Round Shoal, Mass.
87	Ambrose.....	AZMY	do.	1893	246	112	11	29	0	13	0	325	1907	5	10	Ambrose Channel, N. Y.
88	Columbia.....	AUOY	do.	1893	246	112	11	29	0	13	0	325	1907	5	11	Columbia River, Ore.
89	Martin.....	do.	do.	205	78	88	0	21	0	10	0	90	1908	3	4	Martin Reef, Mich.
90	Relief.....	do.	do.	1885	225	112	11	29	0	13	0	400	1908	4	9	Relief. ¹
91	Winter-Quarter.....	AZHD	do.	1885	225	112	11	29	0	13	0	400	1908	5	10	Winter-Quarter Shoal, Va.
92	Relief.....	do.	do.	1885	225	112	11	29	0	13	0	400	1908	3	5	Relief. ¹
93	Swifftaure.....	ATXJ	do.	1885	225	112	11	29	0	13	0	400	1908	11	11	Swifftaure Bank, Wash.
94	Frying-Pan.....	AYQR	do.	1870	220	112	11	29	0	13	0	343	1911	5	10	Frying-Pan Shoals, N. C.
95	Milwaukee.....	do.	do.	1868	156	90	0	23	0	10	2	200	1912	4	5	Milwaukee, Wis.
96	Huron.....	Special	Special	1170		85	0	23	6	11	5	1914	3	4	Huron, Mich.
98	Lansing.....	do.	do.	1195		85	0	23	6	11	5	100	1916	4	2	Relief. ¹
99	Poe.....	do.	do.	1215		91	8	22	0	10	7	122	1920	4	3	Poe Reef, Mich.
101	Relief.....	do.	do.	1340		92	3	25	0	13	2	200	1916	5	7	Relief. ¹
102	South Pass.....	AXBF	do.	1840		92	3	25	0	13	2	200	1916	4	7	South Pass, La.
103	Grays.....	do.	do.	1802		93	5	24	0	11	9	175	1920	4	5	Grays Reef, Mich.
105	Diamond.....	AYTB	Sch.	1825		121	5	30	0	14	7	475	1922	6	10	Diamond Shoal, N. O.
106	Nantucket.....	BAFE	do.	1775		109	6	30	0	16	0	400	1923	6	10	Nantucket Shoals, Mass.
107	Lookout.....	AYQT	do.	1775		109	6	30	0	16	0	400	1923	5	10	Cape Lookout Shoals, N. O.
109	Relief.....	do.	do.	1775		109	6	30	0	16	0	400	1923	5	10	Relief. ¹

¹Will display signal letters of the station relieved.
[†]Lattice towers in place of masts.

† Displacement.
[‡]Lantern mast only.

‡ Brake horsepower.
 ⊙ Radio stations.

R Radio fog signal.

VESSELS OF THE COAST AND GEODETIC SURVEY, DEPARTMENT OF COMMERCE.

STEAM VESSELS.

Signal letters.	Rig.	Name of vessel.	Displacement.	Tonnage.		Register length.	Register breadth.	Draft.	Material.	Indicated horsepower.	Speed knots.	Coal or oil capacity.	When built.	Where built.	Complement.		Where employed.
				Gross.	Net.										Officrs.	Men.	
GVSC	St. s.	Beche	472	370	252	153.2	26.2	10.0	Composite.	400	9.0	75	1901	Shooters Island, N. Y.	9	44	Gulf coast.
GVWB	St. s.	Cosmos	30	25	25	52.5	12.0	4.0	Wood	55	7.0	5	1887	Mare Island, Calif.	3	8	Alaska.
GVWM	St. s.	Discoverer ¹	1,000	723	500	180.0	34.5	12.5	Steel	1,400	14.0	260	1918	New York, N. Y.	12	57	Do.
GVWJ	St. s.	Explorer	450	335	228	135.0	27.0	10.0	do.	400	10.3	85	1904	Wilmington, Del.	7	45	Do.
GVWD	St. s.	Guide ²	1,000	723	500	180.0	35.5	12.5	do.	1,400	14.0	260	1918	Elizabethport, N. J.	12	57	Pacific coast.
GVWK	St. s.	Fathomer ³	550	431	285	144.0	25.0	9.5	do.	400	10.0	95	1904	Hongkong, China	7	41	Philippines.
GVWH	St. s.	Hydrographer	146	116	79	101.0	19.5	6.8	Wood	250	10.0	23	1901	Port Jefferson, N. Y.	5	18	Gulf coast.
GVWT	St. s.	Lydonia	585	497	338	181.0	28.0	11.4	Steel	1,000	10.4	125	1912	Wilmington, Del.	7	49	Atlantic coast.
MCLF	St. s.	Marinduque ⁴	411	345	197	132.0	23.0	10.2	Composite.	300	8.0	75	1901	Uraga, Japan	6	27	Philippines.
GVWQ	Ga. s.	Natoma	112	76	46	118.8	17.5	5.5	Steel	250	10.0	2,000	1918	Morris Heights, N. Y.	5	20	Pacific coast.
GVWC	St. s.	Pathfinder	875	690	469	168.0	33.5	13.0	do.	845	12.6	240	1899	Elizabeth, N. J.	9	71	Philippines.
GVWN	St. s.	Pioneer ⁵	1,000	723	500	180.0	35.5	12.5	do.	1,400	14.0	260	1918	Morris Heights, N. Y.	12	57	Alaska.
GVWL	St. s.	Ranger	220	219	149	133.0	22.0	8.0	do.	450	10.0	38	1910	New York, N. Y.	5	36	Porto Rico.
GVSL	St. s.	Surveyor	1,143	1,000	643	172.8	34.1	12.0	do.	1,000	12.0	260	1917	Mantowoc, Wis.	11	59	Alaska.
GVWF	St. s.	Yukon	38	25	25	75.0	15.7	5.0	Composite.	100	7.5	16	1898	Morris Heights, N. Y.	4	14	Do.

¹ Formerly U. S. S. Auk.
² Formerly U. S. S. Flamingo.
³ Formerly U. S. S. Osprey.

⁴ Owned by the Government of the Philippine Islands, and assigned for the use of the Coast and Geodetic Survey.

^a Tons of fuel oil.
^c Gallons of gasoline.

VESSELS OF THE BUREAU OF FISHERIES, DEPARTMENT OF COMMERCE.

[Iron vessels in *italics*.]

Name of vessel.	Rig.	Gross tonnage.	Net tonnage.	Length.	Breadth.	Depth.	When built.	Where built.	Complement.	
									Officrs.	Crew.
<i>Albatross</i>	Steam screw	638	384	153.0	27.6	16.9	1882	Wilmington, Del.	8	71
<i>Auklet</i>	Gas screw	25	17	47.0	15.0	5.0	1917	Seattle, Wash.	2	1
<i>Curlew</i>	do	28	24	51.9	11.0	4.0	1907	Morris Heights, N. Y.	2	1
<i>Elder</i> ¹	do	78	52	78.3	19.4	9.2	1912	Seattle, Wash.	6	8
<i>Fish Hawk</i>	Steam screw	441	205	146.6	27.0	10.9	1879	Wilmington, Del.	2	42
<i>Fulmar</i>	Gas screw	65	42	101.0	16.0	6.4	1914	Friendship, Me.	2	1
<i>Gannet</i>	do	10	10	51.0	13.5	5.0	1890	Boston, Mass.	1	4
<i>HALCYON</i>	do	197	108.6	108.6	22.0	10.5	1917	East Boothbay, Me.	4	9
<i>Killiwake</i> ²	do	40	20	68.0	15.0	9.6	1908	City Island, N. Y.	2	1
<i>Merganser</i> ³	do	16	13	40.6	9.6	5.0	1909	Morris Heights, N. Y.	1	1
<i>Murre</i>	do	25	17	47.0	13.0	5.0	1917	Seattle, Wash.	2	1
<i>Phalarope</i> ⁴	Steam screw	55	27	82.0	16.0	7.4	1881	East Boston, Mass.	2	4
<i>Petrel</i> ⁵	Gas screw	23	15	51.5	11.4	5.0	1917	Lyons, Mass.	2	1
<i>Scoter</i> ⁶	do	41	28	56.5	15.1	6.8	1920	Tacoma, Wash.	1	1
<i>Shearwater</i>	Steam screw	95	63	85.0	18.0	8.5	1909	Ferrysburg, Mich.	1	1
<i>Tern</i>	Gas screw	59.6	38	59.6	7.0	2.0	1920	Fairbanks, Alaska	1	1
<i>Widgeon</i> ⁷	do	57	38	68.0	15.0	7.0	1914	Morris Heights, N. Y.	2	2

¹ Formerly gas screw Idaho (210842).
² Formerly ga. s. Raec (204966).
³ Formerly ga. s. Calypso (206289).

⁴ Formerly steam yacht Adolita (105999).
⁵ Formerly ga. s. Cobra.
⁶ Formerly gas screw Clatsop (219922).

⁷ Formerly ga. s. Edlthana (212122).
^a Built under contract.

VESSELS OF THE BUREAU OF NAVIGATION, DEPARTMENT OF COMMERCE.

Name of vessel.	Signal letters.	Rig.	Gross tonnage.	Net tonnage.	Length.	Breadth.	Depth.	When built.	Where built.	Complement.	
										Officrs.	Crew.
Dixie	GVBFB	Gas screw	52	35	Feet. 55.4	Feet. 13.6	Feet. 6.7	1908	Bayonne, N. J.	2	3
Kilkenny	GVBH	do	52	45	79.4	14.4	6.6	1909	New York, N. Y. ...	2	5
Psyche V ¹	GVBK	do	45	34	68.6	14.0	6.5	1911	East Greenwich, R. I.	2	3
Stwash		do	56	44	70.0	14.7	6.7	1916	New York, N. Y. ...	2	4
Tarragon	GVBD	do	20	17	52.0	13.2	4.2	1907	Bayport, N. Y.	2	3

¹ Formerly ga. s. Achelous.

VESSELS OF THE BUREAU OF IMMIGRATION, DEPARTMENT OF LABOR.

[Steel vessel in SMALL CAPITALS.]

Rig.	Name of vessel.	Gross tonnage.	Net tonnage.	Dimensions.			When built.	Where built.	Complement.		Where stationed.
				Length.	Breadth.	Depth.			Officrs.	Crew.	
St. s. ...	ELLIS ISLAND	802	545	Feet. 144.4	Feet. 37.1	Feet. 12.1	1904	Wilmington, Del.	2	25	New York, N. Y.
Al. s. ...	Samoset	12	6	40.6	9.0	4.6	1896	Communipaw, N. J. ...	1	1	Philadelphia, Pa.
St. s. ...	Angel Island	427	299	135.7	24.0	10.6	1911	Oakland, Calif.	1	11	San Francisco, Calif.
St. s. ...	Inspector	60	30	70.0	12.5	6.5	1908	San Francisco, Calif. ...	2	4	Do.
Ga. s. ...	Breeze	12	10	38.0	8.6	3.6	1915	Seattle, Wash.	2	2	San Juan, P. R.

VESSELS OF THE RECLAMATION SERVICE, DEPARTMENT OF THE INTERIOR.

Name of vessel.	Class.	Register dimensions.			When built.	Where built.	Complement.	Station.
		Length.	Breadth.	Depth.				
Cascade	Tugboat	Feet. 23.0	Feet. 3.0	Feet. 3.6	1900	Lake Keecheus, Wash.	1	Lake Keecheus, Wash.
Doris	Gas launch	24.0	6.0	2.0		Do.	1	Do.
Peggy	Motor boat	20.0	5.10	3.2	1917	Portland, Oreg.	1	Bumping Lake, Wash.
Unnamed	Gas launch	18.0	4.0	2.0	1917	Salem, Ohio	4	Pathfinder Reservoir, Wyo.
The Tillie	Tugboat	37.0	9.0	3.4	1909	Bremerton Navy Yard	2	Sherburne Lake's Dam, Mont.
Unnamed	Gas launch	30.0	8.0	2.6	1918	Waysota, Minn.	1	Elephant Butte Reservoir, N. Mex.
Michael Wagner	do	20.0	6.0	2.0	1910	Detroit, Mich.	1	Shoshone Reservoir, Wyo.
Unnamed	Motor boat	25.0	6.0	2.0	1920	Racine, Wis.	1	Jackson Lake Dam.
Mount Rose	Gas launch	35.0	8.4	2.6	1914	Tahoe, Calif.	1	Tahoe, Calif.
Unnamed	do	25.0	5.5	1.8	1918	Racine, Wis.	1	Minidoka Dam, Idaho.

VESSELS OWNED AND EMPLOYED BY THE PANAMA CANAL OR THE PANAMA RAILROAD CO.

Name of vessel.	Class.	Material.	Gross tons.	Dimensions.			Built.		Purchased.		Estimated value.	Complement.		Where employed.
				Length.	Breadth.	Depth.	When.	Where.	When.	Where.		Officers.	Crew.	
Achilles.....	Steamship (collier).	Steel.....	11,081.00	<i>Feet.</i> 536.0	<i>Feet.</i> 65.0	<i>Feet.</i> 39.0	1915	Baltimore, Md....	1915	Baltimore, Md....	\$1,014,626.08	Norfolk - Cristobal.
Ulysses.....do.....do.....	11,081.00	536.0	65.0	39.0	1915do.....	1915do.....	1,014,616.02	Do.
Ancon.....	Steamship.....do.....	9,608.00	499.5	58.0	28.9	1902	Sparrows Point, Md.	1909	Sparrows Point, Md.	1,117,730.48	New York-Cristobal.
Cristobal ¹do.....do.....	9,609.00	499.5	58.0	28.9	1902do.....	1902	United States.....	1,046,626.98	Do.
Panama ²do.....do.....	5,667.00	360.0	60.0	32.2	1898	Philadelphia, Pa..	1905do.....	484,626.25	Do.
Gen. G. W. Goethals ³do.....do.....	4,707.00	363.1	48.7	26.0	1911	Vegesack, Germany	1920	(a).....	300,000.00	8	74	Do.
Gen. O. H. Ernst ⁴do.....do.....	2,564.87	356.0	45.3	34.5	1907	Hamburg, Germany.	1920	(e).....	250,000.00	8	52	New York, Haiti, and west coast.
Gen. W. O. Goenas ⁵do.....do.....	4,699.00	370.2	45.3	26.8	1902	Rostock, Germany	1920	(e).....	300,000.00	8	78	New York-Cristobal.
Lake Flattery Supply No. 2.	Diesel (oil).....do.....	2,609.00	251.0	43.7	25.8	1919	Duluth, Minn....	1919do.....	Panama Canal.
No. 1.....	Barge (coal).....do.....	1,200.00	168.0	35.0	12.0	1910	Balboa Canal Zone	1910	Newport News, Va.	51,644.88	2	4	Do.
No. 2.....	Barge.....do.....	1,200.00	168.8	35.8	12.0	1908	Newport News, Va.	1908do.....	10,000.00	Do.
No. 16.....	Barge (converted).....do.....	1,200.00	168.7	35.8	12.0	1908do.....	1908do.....	9,047.35	Do.
No. 19.....	Barge.....do.....	1,200.00	157.0	36.0	12.0	1908do.....	1908do.....	61,241.08	Do.
No. 20.....	Barge (sand-rock).....do.....	1,200.00	157.0	36.0	12.0	1908do.....	1908do.....	11,171.31	Do.
No. 21.....	Barge (coal converted).....do.....	1,200.00	168.7	35.8	12.0do.....do.....	11,000.00	Do.
No. 26.....	Barge.....do.....	1,200.00	168.0	35.0	12.0	1910	Newport News, Va.	1910	Newport News, Va.	15,687.96	Do.
No. 27.....	Barge (air compressor).....do.....	1,200.00	168.0	35.0	12.0	1910do.....	1910do.....	20,948.00	Do.
No. 29.....do.....do.....	1,200.00	168.0	35.0	12.0	1910do.....	1910do.....	11,094.50	Do.
No. 36.....do.....do.....	40.0	15.0	5.0	1905	Jacksonville, Fla..	1905	Jacksonville, Fla..	1,000.00	Do.
No. 37.....	Barge (oil).....do.....	30.00	40.0	15.0	5.0	1905do.....	1905do.....	200.00	Do.
No. 39.....	Barge.....do.....	30.00	40.0	15.0	5.0	1905do.....	1905do.....	200.00	Do.
No. 87.....	Barge (coal lighter).....do.....	85.6	31.0	10.0	1910	Cristobal, Canal Zone.	1910do.....	18,262.64	Do.
No. 95.....	Barge.....	Wood.....	18.0	8.0	1.7	1915	Paraiso, Canal Zone.do.....	403.01	Do.
No. 96.....	Barge (oil lighter).....	Steel.....	115.00	75.0	25.0	7.0	1905	Jacksonville, Fla..	1906	Jacksonville, Fla..	2,400.00	Do.
No. 97.....	Barge (coal).....do.....	115.00	75.0	25.0	7.0	1905do.....	1906do.....	2,245.76	Do.
No. 98.....do.....do.....	115.00	75.0	25.0	7.0	1905do.....	1906do.....	2,042.50	Do.
No. 149.....	Barge (lighter).....do.....	300.00	110.0	24.6	8.0	1906	Cristobal, Canal Zone.do.....	5,600.00	Do.
No. 217.....	Barge (oil lighter).....do.....	82.7	15.4	6.5	1910do.....do.....	935.00	Do.
No. 157.....	Barge (derrick).....	Wood.....	300.00	96.0	42.0	8.6	1911do.....do.....	17,012.58	Do.
No. 168.....	Barge (coal hoist).....	Steel.....	72.0	18.9	7.4	1908	Balboa, Canal Zonedo.....	2,112.00	Do.
No. 179.....	House boat.....do.....	98.2	19.2	8.9	1907	Cristobal, Canal Zone.do.....	2,160.00	Do.
No. 198.....	Barge (pile-driving).....do.....	150.00	70.5	29.0	7.0	1909do.....do.....	7,815.53	Do.
Birdena.....	Tug (steam, coal).....do.....	25.00	57.9	12.0	6.0	1885	France.....	1904	French Canal Co..	3,400.00	5	7	Do.
Hohlo ⁶do.....do.....	171.00	104.0	21.0	11.6	1908	Camden, N. J.....	1908	Norfolk, Va.....	100,000.00	6	29	Do.
Hollvar ⁷	Tug (steam, oil).....do.....	234.00	127.0	23.0	9.5	1885do.....	1905	French Canal Co..	105,000.00	6	29	Do.
Favorito ⁸	Tug (steam, coal).....do.....	180.8	35.6	1907	Buffalo, N. Y.....do.....	Do.

¹ Formerly st. s. Shawmut (117125).

² Formerly st. s. Fremont (145634).

³ Formerly st. s. Havana (90435).

⁴ Formerly st. s. Grunewald.

⁵ Formerly st. s. Sachsenwald.

⁶ Formerly st. s. Prinz Sigismund.

⁷ Formerly tug Jack Twony.

⁸ Owned by U. S. Navy.

^a Formerly under the German flag, taken over by the United States Government and now owned and operated by the Panama Railroad Co.

VESSELS OWNED AND EMPLOYED BY THE PANAMA CANAL OR THE PANAMA RAILROAD Co.—Continued.

Name of vessel.	Class.	Material.	Gross tons.	Dimensions.			Built.		Purchased.		Estimated value.	Complement.		Where employed.
				Length.	Breadth.	Depth.	When.	Where.	When.	Where.		Officers.	Crew.	
Engineer.....	Tug (Steam, coal).	Steel.....	182.00	<i>Fect.</i> 101.0	<i>Fect.</i> 21.6	<i>Fect.</i> 10.7	1911	Camden, N. J.....	1916	New York, N. Y..	\$46,013.84	6	21	Panama Canal.
Gatun ¹	do.....	do.....	164.00	101.0	22.0	12.6	1902	Philadelphia, Pa..	1906	do.....	65,000.00	6	29	Do.
Porto Bello ²	do.....	do.....	227.00	126.0	23.5	11.9	1906	do.....	1907	Baltimore, Md.....	29,000.00	6	21	Do.
Teredo II.....	Barge (drill).	do.....	500.00	127.5	32.0	12.0	1914	Paraiso, Canal Zone.	1914	do.....	15,000.00	5	55	Do.
Grader No. 3.	Barge (hydraulic grader).	do.....	1,200.00	157.0	35.8	12.0	1915	do.....	1915	do.....	28,600.80	1	32	Do.
No. 91.....	Barge (wrecking).	do.....		112.0	29.6	12.0	1909	Balboa, Canal Zone.			5,000.00			Do.
No. 176.....	House boat.	do.....	125.00	72.0	18.0	7.6		Cristobal, Canal Zone.	1904	French Canal Co.,	1,000.00			Do.
No. 177.....	do.....	Wood		42.0	15.0	10.5	1914	Paraiso, Canal Zone.			1,200.00			Do.
Aspinwall.....	Launch (gasoline).	do.....	11.28	40.0	9.2	5.1		New York, N. Y..	1915		4,537.24			Do.
Atlantic.....	do.....	do.....	7.92	35.0	7.5	4.8	1914	Morris Heights, N. Y.	1914	Morris Heights, N. Y.	4,475.13			Do.
Asimuth II.....	do.....	do.....	5.41	32.0	7.6	2.6	1915	Paraiso, Canal Zone.			1,600.00			Do.
Barbacoes II.....	do.....	do.....	7.92	35.3	7.6	4.0	1915	New York, N. Y..	1915	New York, N. Y..	4,562.97			Do.
Butler.....	do.....	do.....	8.10	40.0	8.2	4.2	1916	Greenport, L. I..	1917	Greenport, L. I..	5,500.00			Do.
Coco Solo.....	Tug (gasoline).	do.....	40.00	56.0	15.0		1914	Baltimore, Md.....	1914	Baltimore, Md.....	14,398.70			Do.
Chillibre.....	Launch (gasoline).	do.....	6.71	32.0	8.0	3.3	1916	Paraiso, Canal Zone.			2,381.09			Do.
Cone.....	do.....	do.....	9.68	40.0	8.0	4.10	1918	Morris Heights, N. Y.	1918	Morris Heights, N. Y.	12,000.00			Do.
Cruces.....	do.....	do.....	7.92	35.0	7.6	4.8	1914	New York, N. Y..	1915	New York, N. Y..	4,419.25			Do.
Dixie.....	do.....	do.....	7.92	35.0	7.6	4.0	1910	do.....	1910	do.....	2,812.50			Do.
Dora V.....	do.....	do.....	2.04	23.8	5.3	2.7	1918	Racine, Wis.....			1,442.81			Do.
Doris.....	do.....	do.....	3.81	24.2	7.6	3.0		Transferred from Navy.			1,706.18			
Dorothy.....	do.....	do.....	4.69	30.0	6.8	1.11	1916	Saginaw, Mich....	1916	Saginaw, Mich....	550.72			Do.
El Vigil.....	do.....	do.....	6.98	32.0	8.2	3.8	1917	Isthmus.....			3,451.06			Do.
Eunice.....	do.....	do.....	19.63	42.0	12.0	2.8	1917	do.....	1917	Isthmus.....	7,415.47			Do.
Gertrude.....	Launch (auxiliary).	do.....	10.06	36.0	10.5	3.8	1917	Navy yard, Philadelphia, Pa.	1918	Navy yard, Philadelphia, Pa.	1,932.48			Do.
Goodwill.....	Launch	do.....	9.20	35.9	9.0	4.0		Morris Heights	1917	Isthmus.....	6,850.00			Do.
Helen Louise.	Launch (gasoline).	do.....	8.65	36.0	7.7	4.0	1923	Cristobal, Canal Zone.			9,365.11			Do.
Hibiscus II.....	do.....	do.....	11.63	39.0	8.9	4.8	1919	Gatun, Canal Zone			3,521.94			Do.
Hyacinth.....	Launch (steam)	do.....		35.3	8.7	3.8	1917	Paraiso, Canal Zone			1,711.29			Do.
Kariger.....	Launch (gasoline).	do.....	4.27	23.4	7.8	3.9	1920	Gatun, Canal Zone.			2,117.50			Do.
La Zona II.....	do.....	do.....	7.96	35.0	7.6	4.8	1915	Morris Heights	1915	Morris Heights	4,422.85			Do.
Mamel.....	Barge (coal conveying).	Steel.....	4,072.00	352.0	62.0	83.0	1920	Mobile, Ala.....	1920	Mobile, Ala.....	1,130,797.57			Norfolk-Cristobal.
Margaret.....	Launch (gasoline).	Wood ...	6.15	32.0	7.0	3.0	1910	Port Clinton, Ohio.	1910	Port Clinton, Ohio.	2,600.00			Panama Canal.
Margarita.....	do.....	do.....	16.32	50.0	10.0	3.0	1915	Morris Heights	1915	Morris Heights	7,465.30			Do.
Mary B.....	do.....	do.....	7.96	35.0	7.6	4.8	1915	do.....	1915	do.....	7,837.75			Do.
Nard II.....	do.....	do.....	9.16	40.0	11.6	4.2	1923	Cristobal, Canal Zone.			2,666.79			Do.
No. 7.....	do.....	do.....	1.32	20.0	5.6	2.0	1908	Balboa, Canal Zone			500.00			Do.
No. 8.....	do.....	do.....	1.32	20.0	5.6	2.0	1908	do.....			1,000.00			Do.
No. 10.....	do.....	do.....	4.71	28.0	6.8	2.4	1908	do.....			1,000.00			Do.
No. 11.....	do.....	do.....	4.35	28.0	6.8	2.6	1908	do.....			1,200.00			Do.
No. 12.....	do.....	do.....	5.12	32.0	7.6	2.6		do.....	1906	Isthmus (rebuilt)	1,400.00			Do.
No. 406.....	do.....	do.....	7.03	33.0	9.6	3.7	1917	do.....			2,819.48			Do.
No. 1242.....	do.....	do.....	7.56	33.0	9.4	4.3		do.....	1917	Navy yard, Portsmouth.	433.36			Do.
No. 1355.....	do.....	do.....	8.12	36.0	9.9	3.8	1916	Navy Department	1916	Navy Department	\$2,476.05			Do.
Pacific.....	do.....	do.....	7.92	25.3	7.6	4.8	1914	Morris Heights, N. Y.	1914	Morris Heights, N. Y.	4,475.00			Do.
Paja.....	do.....	do.....	6.95	32.0	8.2	2.0	1918	Balboa, Canal Zone			3,451.06			Do.
Palo Leco.....	do.....	do.....	4.57	20.0	6.0	1.6		do.....			2,079.41			Do.
Patrol.....	do.....	do.....	13.69	40.0	9.0	3.0	1913	Long Island City.			7,343.26			Do.
Pilot.....	do.....	do.....	7.98	35.0	7.5	4.6	1915	Morris Heights, N. Y.			4,417.75			Do.
Pratique.....	do.....	do.....	5.28	32.0	7.0	4.0	1908	Baltimore.....	1908	Baltimore.....	1,300.00			Do.

¹ Formerly st. s. H. B. Chamberlain.² Formerly st. s. Robert H. Smith.

VESSELS OWNED AND EMPLOYED BY THE PANAMA CANAL OR THE PANAMA RAILROAD Co.—Continued.

Name of vessel.	Class.	Material.	Gross tons.	Dimensions.			Built.		Purchased.		Estimated value.	Complement.		Where employed.
				Length.	Breadth.	Depth.	When.	Where.	When.	Where.		Officers.	Crew.	
Priscilla.....	Launch (gasoline).	Wood....	7.92	35.0	7.5	3.6	1914	Morris Heights, N. Y.	1915	Morris Heights, N. Y.	\$4,414.75			Panama Canal.
Rodman.....	do.	do.	9.65	40.0	8.0	4.10	1913	do.	1918	do.	12,595.93			Do.
Santa Rita.....	do.	do.	7.92	35.6	8.0	3.0	1913	Philadelphia, Pa.	1913	Philadelphia, Pa.	4,420.00			Do.
Sargent.....	do.	do.	3.21	21.0	6.9	3.7	1913	Gatun, Canal Zone			2,117.50			Do.
Search.....	do.	do.	16.30	45.0	9.0	4.7	1913	Long Island City, N. Y.	1913	Long Island City, N. Y.	6,630.00			Do.
Sirl.....	do.	Steel.....	30.00	68.0	14.0	6.7	1917	Balboa, Canal Zone			23,393.75			Do.
Taboga.....	do.	Wood.....	16.32	54.0	10.2	4.8	1916	Morris Heights, N. Y.			7,518.02	2	6	Do.
Taboguilla.....	do.	do.	9.00	36.0	10.0	3.6	1917	Navy yard, Philadelphia, Pa.	1918	Navy yard, Philadelphia, Pa.	1,725.32			Do.
U. S. "Q".....	do.	do.	2.80	24.5	7.3	2.8			1919	U. S. Navy	2,920.00			Do.
Vedette.....	do.	do.	7.89	32.0	8.6	4.1	1914	Bayonne, N. J.	1914	Bayonne, N. J.	2,920.13			Do.
No. 3.....	Barge (sand-rock).	Steel.....	1,200.00	157.0	35.8	12.0	1908	Newport News, Va	1908	Newport News, Va	7,650.00		2	Do.
No. 13.....	Barge.....	do.	1,200.00	157.0	35.6	12.0	1908	do.	1908	do.	12,345.00			Do.
No. 17.....	Barge (sand).	do.	1,200.00	156.9	35.8	12.0	1908	do.	1908	do.	9,856.00			Do.
No. 46.....	do.	do.	500.00	127.5	32.0	13.0	1907	do.	1908	do.	8,064.00			Do.
No. 47.....	do.	do.	500.00	127.4	32.0	12.0	1907	do.	1908	do.	9,680.00			Do.
No. 48.....	do.	do.	500.00	127.5	32.0	12.0	1907	do.	1908	do.	9,680.00			Do.
No. 49.....	do.	do.	500.00	127.5	32.0	12.0	1907	do.	1908	do.	9,680.00			Do.
No. 50.....	do.	do.	500.00	127.5	32.0	12.0	1907	do.	1908	do.	9,680.00			Do.
No. 106.....	Barge (dump).	do.	400.00	126.9	31.8	10.5	1908	do.	1908	do.	7,804.04			Do.
No. 108.....	do.	do.	400.00	126.9	31.8	10.5	1907	do.	1907	do.	7,804.04			Do.
No. 116.....	do.	do.	500.00	154.2	32.2	10.8	1909	Balboa, Canal Zone	1909	do.	7,313.80			Do.
No. 119.....	do.	do.	500.00	154.0	32.0	10.7	1909	do.		do.	7,313.80			Do.
No. 121.....	do.	do.	400.00	122.0	31.5	10.5	1908	do.		do.	7,776.00			Do.
No. 131.....	do.	do.	2,000.00	160.3	50.6	13.5	1913	Sparrows Point, Md.			67,254.10			Do.
No. 132.....	do.	do.	2,000.00	160.3	50.6	13.5	1913	do.		do.	67,254.10			Do.
No. 133.....	do.	do.	2,000.00	160.3	50.6	13.5	1913	do.		do.	67,254.10			Do.
No. 134.....	do.	do.	2,000.00	160.3	50.6	13.5	1913	do.		do.	67,254.10			Do.
No. 135.....	do.	do.	2,000.00	160.3	50.6	13.5	1913	do.		do.	67,254.10			Do.
No. 136.....	do.	do.	2,000.00	160.3	50.6	13.5	1913	do.		do.	67,254.10			Do.
No. 137.....	do.	do.	2,000.00	160.3	50.6	13.5	1915	Philadelphia, Pa.	1915	Philadelphia, Pa.	71,828.09			Do.
No. 138.....	do.	do.	2,000.00	160.3	50.6	13.5	1915	do.	1915	do.	71,828.09			Do.
No. 139.....	do.	do.	2,000.00	160.3	50.6	13.5	1915	do.	1915	do.	71,828.09			Do.
No. 140.....	do.	do.	3,100.00	194.8	50.6	20.8	1916	New York, N. Y.	1916	New York, N. Y.	78,997.31			Do.
No. 141.....	do.	do.	3,000.00	201.0	52.0	18.3	1916	do.	1916	do.	80,394.84			Do.
No. 170.....	Barge.....	do.	115.00	75.0	25.0	7.0		Isthmus.....			2,000.00			Do.
No. 171.....	do.	do.	131.00	110.0	38.0	11.6		do.			4,000.00			Do.
No. 187.....	Barge (oil lighter).	do.		72.3	15.2	5.6	1908	Cristobal, Canal Zone.			300.00			Do.
No. 188.....	do.	do.		46.0	45.0	8.0	1915	Paraiso, Canal Zone.			5,872.06			Do.
No. 189.....	Barge (coal lighter).	do.		98.6	19.0	8.0					500.00			Do.
No. 194.....	Barge (oil lighter).	do.		60.0	36.0	8.0	1915	Paraiso, Canal Zone.			6,285.00			Do.
No. 195.....	do.	do.		72.0	24.0	8.0	1916	do.			7,857.04			Do.
No. 226.....	Barge (material lighter).	do.	510.00	110.0	38.0	11.0	1907	do.	1908	(Converted dredge Cardenas.)	14,000.00			Do.
Darien.....	Barge (coal carrying).	do.	4,072.00	352.0	52.0	33.0	1920	Mobile, Ala.	1920	Mobile, Ala.	1,165,000.00			Norfolk-Cristobal.
Ajax.....	Floating crane.	do.	4,000.00	150.0	88.7	16.8	1912	Cristobal, Canal Zone.	1913	Germany.....	\$330,051.91	2	19	Panama Canal.
Hercules.....	do.	do.	4,000.00	150.0	88.7	16.8	1913	do.	1913	do.	326,740.50	2	19	Do.
La Valley.....	Crane boat.	do.	1,200.00	186.0	41.0	15.0	1887	Scotland.....	1904	French Canal Co.	30,000.00	2	20	Do.
Cascades.....	Dredge.	do.		144.0	55.0	15.5	1915	So. Milwaukee, Wis.	1915	So. Milwaukee, Wis.	440,554.10	6	71	Do.
Gambou.....	do.	do.		144.0	44.0	16.5	1914	do.	1914	do.	282,176.31	8	71	Do.
Paraiso.....	do.	do.		144.0	44.0	16.6	1914	do.	1914	do.	282,146.35	8	71	Do.
Marmot.....	Ladder dredge, 20-inch pipeline.	do.	400.00	112.2	29.6	11.6	1886	Belgium.....	1904	French Canal Co.	15,759.84	9	35	Do.
No. 83.....	Suction dredge, 20-inch pipeline.	do.	670.00	124.3	36.6	9.0	1908	Sparrows Point, Md.	1908	Sparrows Point, Md.	50,000.00	7	58	Do.
No. 86.....	do.	do.	940.00	150.0	40.0	10.6	1910	Baltimore, Md.	1910	Baltimore, Md.	95,000.00	7	58	Do.
Cocoll.....	Tug (steam, oil).	do.	213.00	96.0	23.0	12.4	1907	Philadelphia, Pa.	1908	Philadelphia, Pa.	20,416.00	6	29	Do.

VESSELS OWNED AND EMPLOYED BY THE PANAMA CANAL OR THE PANAMA RAILROAD CO.—Continued.

Name of vessel.	Class.	Material.	Gross tons.	Dimensions.			Built.		Purchased.		Estimated value.	Comple- ment.		Where employed.
				Length.	Breadth.	Depth.	When.	Where.	When.	Where.		Officers.	Crew.	
Gargona.....	Tug (steam, coal).	Steel.....	295.00	Feet. 125.6	Feet. 30.0	Feet. 17.0	1914	Staten Island, N. Y.	1915	Staten Island, N. Y.	\$156,921.65	5	20	Panama Canal.
La Boca ¹	Tug (steam, oil).	...do.....	192.00	120.0	24.0	13.0	1907	Camden, N. J.....	1907	Camden, N. J.....	19,747.20	6	29	Do.
Mariner.....	Tug (steam, coal).	...do.....	234.00	113.0	25.5	12.0	1906do.....	1908	United States.....	50,000.00	4	17	Do.
Tavernilla.....do.....do.....	295.00	125.6	30.0	17.0	1914	Staten Island, N. Y.	1915	Staten Island, N. Y.	156,922.79	5	20	Do.
No. 26.....	L a u n c h (steam).do.....	20.00	55.0	12.0	4.6	1885	France.....	1906	Isthmus (rebuilt)	4,000.00	Do.
No. 117.....	Barge (dump)do.....	500.00	154.3	33.4	10.6	1909	Balboa, Canal Zone.	7,313.80	Do.
No. 118.....do.....do.....	500.00	154.2	32.1	10.7	1909do.....	7,313.80	Do.
No. 151.....	Barge (lighter).do.....	300.00	110.0	24.6	8.0	12,196.67	Do.
No. 160.....	Barge.do.....	115.00	75.0	25.0	7.0	Jacksonville, Fla..	30,076.85	Do.

¹ Formerly st. s. F. G. Reynolds

APPENDIX.

LIST OF SEIZED GERMAN VESSELS, ALPHABETICALLY ARRANGED UNDER THEIR NEW NAMES.
LIST OF VESSELS OF THE PHILIPPINE ISLANDS.

APPENDIX.

LIST OF SEIZED GERMAN VESSELS, ALPHABETICALLY ARRANGED UNDER THEIR NEW NAMES.

[Corrected to June 30, 1924.]

Official No.	Rlg.	New name.	Old name.	Gross tonnage.	Net tonnage.	Official No.	Rlg.	New name.	Old name.	Gross tonnage.	Net tonnage.
216188	St. s.	Actaeon	Adamsturm	4,969	3,168		St. s.	♠ Kittory	Praesident	1,849	924
216460	St. s.	♠ Agamemnon	Kaiser Wilhelm II.	19,360	9,362	215446	St. s.	♠ Leviathan	Vaterland	69,956	27,696
216448	St. s.	America	Amerika	21,144	12,256	215439	St. s.	♠ Madawaska	Konig Wilhelm II.	9,499	5,784
216294	St. s.	♠ Amphion	Koln	7,499	4,665	216484	St. s.	♠ Mercury	Barbarossa	10,683	6,462
216563	St. s.	♠ Andalusia	Andalusia	5,609	3,918		St. s.	♠ Midget	Wlegand	499	292
216226	St. s.	♠ Arcadia	Arcadia	5,453	3,412	216219	Sbp.	♠ Monongahela	Dalbec	2,782	2,546
216064	St. s.	♠ Armenia	Armenia	6,463	3,396	216563	Bk.	♠ Montauk	Matador	1,407	1,366
216315	St. s.	♠ Artemis	Bohemia	8,413	5,247	216544	St. s.	♠ Montpelier	O. D. J. Ahlers	6,893	4,334
216050	St. s.	♠ Acutney	Pisa	4,966	3,147	216545	St. s.	♠ Montpelier	Boelium	4,711	2,813
222133	St. s.	♠ Astoria	Frieda Leonhardt	3,078	1,921	216217	Sbp.	♠ Moshulu	Kurt	3,116	2,911
216997	Ga. s.	♠ Atlas	Atlas	299	145	220422	St. s.	♠ Mount Clay	Prinz Eitel Friedrich	8,170	4,706
	St. s.	♠ Bath	Andromeda	2,554	1,546	216449	St. s.	♠ Mount Vernon	Kronprinzessin Cecilie	18,372	7,564
	St. s.	♠ Beaufort	Rudolf Blumberg	1,769	1,077	216372	Sbp.	♠ Muscota	Ottawa	2,660	2,503
216170	St. s.	♠ Black Arrow	Rhaetia	6,022	3,657	216316	St. s.	♠ Nansmond	Pennsylvania	13,332	8,525
	St. s.	♠ Bridgeport	Breslau	7,524	4,806	216190	St. s.	♠ Neuse	Magdeburg	4,496	3,876
	St. s.	♠ Camden	Kiel	4,494	2,874		St. s.	♠ Newport News	Odenwald	3,537	2,098
216535	St. s.	♠ Casco	Elsenhorn	6,022	3,761		St. s.	♠ Nipiso	Borneo	2,168	1,344
216560	St. s.	♠ Chattahoochee	Sachsen	8,232	5,307	222663	St. s.	♠ North King	Liebenfels	5,064	3,386
216218	Sbp.	♠ City of Honolulu	Arnoldus Vinnen	1,862	1,726	216171	St. s.	♠ Orton	Prinz Oskar	6,026	3,777
216456	St. s.	♠ City of Los Angeles	Friedrich der Grosse	10,668	6,240	216913	St. s.	♠ Oisgo	Prinz Eitel Friedrich	4,622	2,595
216463	St. s.	♠ Commercial Courier	Grosser Kurftur	12,642	6,992	216244	St. s.	♠ Owasco	Allemanina	4,630	2,915
216017	St. s.	♠ Commercial Guide	Fortonia	2,111	1,276	216528	St. s.	♠ Paul Luckenbach	Mark	6,600	4,125
216370	St. s.	♠ Commercial Pathfinder	Esslgen	4,762	2,890	216189	St. s.	♠ Pawnee	Hamburg	4,471	2,837
216368	St. s.	♠ Commercial Scout	Serapis	4,789	2,933	216126	St. s.	♠ Pennsylvania	Nicarua	3,974	2,498
216016	St. s.	♠ Commercial Pilot	Mala	2,554	1,634	216128	St. s.	♠ Pequot	Ockenfels	5,621	3,641
222466	St. s.	♠ Commercial Trader	Locksun	1,682	1,015	216128	St. s.	♠ Philippines	Bulgaria	11,440	7,305
216710	St. s.	♠ Coosa	Loongmoon	4,840	3,001	216455	St. s.	♠ Pocahontas	Prinzess Irone	10,352	6,103
216558	St. s.	♠ Covington	Cincinnati	1,969	1,218	216812	St. s.	♠ Porto Rico	Prinz Joachim	4,301	2,396
216771	St. s.	♠ Cuba	Coblentz	16,339	9,733	216458	St. s.	♠ Potomac	Nockar	9,709	6,632
216791	St. s.	♠ Freedom	Wittekind	2,168	1,862	216457	St. s.	♠ President Arthur	Princess Alice	16,421	9,019
216016	St. s.	♠ Gen. G. W. Goethals	Grunewald	5,640	3,606	216457	St. s.	♠ President Fillmore	Hamburg	9,699	6,641
216067	St. s.	♠ Gen. H. F. Hodges	Savola	2,732	1,667	222709	St. s.	♠ President Lincoln	Präsident Lincoln	18,167	11,171
216066	St. s.	♠ Gen. O. H. Ernst	Sachsenwald	3,664	2,269		St. s.	♠ President Lincoln	Lyeemooon	1,925	1,238
216110	St. s.	♠ Gen. W. O. Gorgas	Prinz Sigismund	4,636	2,723	216818	St. s.	♠ Quincy	Vogson	4,236	3,193
216447	St. s.	♠ George Washington	George Washington	23,788	13,902	216709	St. s.	♠ Quinnebaug	Pongtong	1,631	997
222376	St. s.	♠ Golden Gate	Hohenfelde	3,128	1,806		St. s.	♠ Rajah	Rajah	2,264	1,360
	Ga. s.	Hermes	Hermes	148	115	216752	St. s.	♠ Rappahannock	Pommern	6,478	4,021
	St. s.	♠ Iosco	Johanne	1,531	952		St. s.	♠ Raritan	Carl Diederichson	1,243	744
216055	St. s.	♠ Isonomia	Nassovia	3,901	2,474		St. s.	♠ Republic	Präsident Grant	17,910	10,810
216493	St. s.	♠ Jamaica	Staatssekretar Kraetke	1,962	1,138	216919	Sbp.	♠ Samoa	Staatssekretar Solf	364	123
216016	St. s.	♠ Kormit	Elsass	6,646	4,119	216180	St. s.	♠ Savannah	Saxonia	4,224	2,782
								♠ Star of Falkland	Steinbeck	2,230	1,366
								♠ Susquehanna	Rhohn	9,050	5,753

♠ Torpedoed, Nov. 25, 1917.

♠ Scrapped, Mar. 31, 1924.

♠ Scrapped, Mar. 31, 1924.

♠ Formerly German st. s. Arcadia. Sold alien, Sept. 30, 1922.

♠ Scrapped, Mar. 31, 1924.

♠ Scrapped, Mar. 31, 1924.

♠ Formerly British st. s. Burbo Bank.

♠ Formerly U. S. N. Astoria.

♠ Sold alien, Sept. 30, 1918.

♠ Scrapped, Mar. 31, 1924.

♠ Sold alien, Sept. 30, 1922.

♠ Torpedoed, Mar. 23, 1918.

♠ Formerly, shp. Gamecock.

♠ Formerly, st. s. Huron. Lost Oct. 12, 1922.

♠ Formerly, st. s. Aeolus.

♠ Formerly, st. s. (a) Fortonia.

♠ Formerly, st. s. (b) Yucca.

♠ Formerly, st. s. Nyanta.

♠ Formerly, st. s. (a) Serapis.

♠ Formerly, st. s. (b) Osage.

♠ Formerly, st. s. Oconee. Lost Mar. 31, 1922.

♠ Formerly, st. s. (a) U. S. N. Gulfport.

♠ Formerly, st. s. (b) Gulfport.

♠ Sold alien, June 4, 1924.

♠ Formerly, st. s. (a) Itasca.

♠ Formerly, st. s. (b) Honolulu.

♠ Scrapped, Mar. 31, 1924.

♠ Torpedoed, July 1, 1918.

♠ Formerly, st. s. Sachsen. Lost Sept. 8, 1923.

♠ Formerly, st. s. Iroquois. Scrapped, Mar. 31, 1924.

♠ Formerly, st. s. (a) U. S. N. Long Beach.

♠ Formerly, st. s. (b) Long Beach.

♠ Now Norwegian st. s. Drain.

♠ Sold alien Sept. 30, 1922.

♠ Sold alien May 24, 1921.

♠ Formerly, st. s. A. Colles.

♠ Scrapped, Mar. 31, 1924.

♠ Formerly, bark Red Jacket.

♠ Stranded, Aug. 4, 1920.

♠ Formerly, bk. Dreadnaught.

♠ Formerly, st. s. De Kalb.

♠ Formerly, U. S. N. st. s. Mount Vernon.

♠ Formerly, shp. Flying Cloud.

♠ Formerly, U. S. N. st. s. Houston.

♠ Torpedoed, Sept. 10, 1917.

♠ Formerly, st. s. (a) Suwannee.

♠ Formerly, st. s. (b) Poznam.

♠ Sold alien, Sept. 30, 1922.

♠ Sold alien, Sept. 30, 1922.

♠ Formerly, st. s. Hercules. Scrapped Mar. 31, 1921.

♠ Sold alien, Sept. 30, 1922.

♠ Formerly, st. s. Moccasin. Sold alien, Sept. 30, 1922.

♠ Formerly, st. s. Antigone.

♠ Formerly, st. s. Princess Matolka.

♠ Formerly, st. s. (a) U. S. N. Powhattan.

♠ Formerly, st. s. (b) Navy Rochelle.

♠ Formerly, st. s. (c) Hudson.

♠ Torpedoed, May 31, 1918.

♠ Formerly, U. S. N. st. s. Quincy.

♠ Now Norwegian st. s. Pasat.

♠ Formerly, st. s. President Grant.

♠ Formerly, shp. (a) Northern Light.

♠ Formerly, shp. (b) Arapahoe.

♠ Formerly, U. S. N. st. s. Susquehanna.

♠ Navy troop transport.

♠ Navy overseas transport.

♠ Operated by Panama Railroad Co.

♠ Not yet documented; chartered by Philippine Government.

♠ Gunboat.

LIST OF SEIZED GERMAN VESSELS, ALPHABETICALLY ARRANGED UNDER THEIR NEW NAMES—Continued.

Official No.	Rig.	New name.	Old name.	Gross tonnage.	Net tonnage.	Official No.	Rig.	New name.	Old name.	Gross tonnage.	Net tonnage.
215912	Sch.	1 Tagua	Neptun	204	170			4 Wamsatta	Darvel	1,608	899
215848	St. s.	1 Ticonderoga	Camilla Rickmers	5,130	3,162	215809	St. s.	4 Watauga	Gouverneur Jasschke	1,068	917
215895	St. s.	1 Tippecanoe	Holsatia	6,187	3,769	215297	St. s.	4 Wyandotte	Willehad	4,761	3,011
215603	Shp.	1 Tonawanda	Indra	1,745	1,042	215016	St. s.	4 Yarkin	Clara Mennig	1,685	1,004
215552	St. s.	4 Tunica	Sambia	4,974	2,994		St. s.	4 Yazoo	Marudu	1,514	902
219508	St. s.	4 Von Steuben	Kronprinz Wilhelm	14,907	5,191	215711	St. s.	11 Yucatan	Prinz Waldemar	3,135	1,831
215564	St. s.	4 Wabash	Tubingen	5,672	3,312	216094	St. s.	4 Yuma	Tsintalu	1,766	976
215551	St. s.	1 Wachusett	Suevia	4,336	2,601						

1 Sold alien, Apr. 12, 1920.
 2 Torpedoed, Sept. 30, 1918.
 3 Torpedoed, July 25, 1917.
 4 Sold alien, Sept. 30, 1922.
 5 Scrapped, Mar. 30, 1924.

6 Formerly, st. s. Seneca.
 7 Scrapped, Dec. 31, 1923.
 8 Stranded, Oct. 16, 1918.
 9 Scrapped, Mar. 31, 1924.
 10 Sold alien, June 30, 1923.

11 Sold alien, Sept. 30, 1922.
 a Not yet documented; chartered by Philippine Government.

LIGHTERS.

		Coca ¹	Arnl					Tawah ¹	Argus		
		Pisa ¹	Aroa								

UNPROTECTED CRUISER.

		Schurz ¹	Geler	1,630							
--	--	---------------------------	-------------	-------	--	--	--	--	--	--	--

GERMAN VESSELS SEIZED BY THE GOVERNMENT OF CUBA.

	St. s.	Adelheid	Adelheid	2,870	2,057		St. s.	Constantia	Constantia	3,026	1,889
	St. s.	Bavaria	Bavaria	3,898	2,466		St. s.	Ollvant	Ollvant	4,014	2,928

¹ Not yet documented.

² Taken over by Navy Department.

³ Collided with U. S. S. Florida and sank June 21, 1918.

⁴ Displacement.

LIST OF VESSELS OF THE PHILIPPINE ISLANDS OF 5 TONS NET AND OVER, 1924.¹

VESSELS DOCUMENTED AT MANILA.

Name of vessel.	Tons.		Material.	Year.	BUILT. Place.	Name of vessel.	Tons.		Material.	Year.	BUILT. Place.
	Gross.	Net.					Gross.	Net.			
Agulla.....	70	49	Wood.....	1918	Manila, P. I.	Doña Maxima.....	10	10	Wood.....	1915	Manabon, P. I.
Alax.....	120	75	do.....	1917	United States.	Doña Paula.....	198	99	do.....	1883	Hongkong.
Alabama.....	50	24	do.....	1902	Hongkong.	Dos Hermanos.....	838	540	Iron.....	1882	Glasgow.
Albay.....	1,114	574	Steel.....	1883	Sweden.	Duchess.....	89	46	Wood.....	1919	Manila, P. I.
Alcila.....	34	23	Wood.....	1900	Hongkong.	E No. 1.....	13	6	do.....	1919	Cavite, P. I.
Aloneros.....	6	6	do.....	1921	Manila, P. I.	E Six.....	7	7	do.....	1921	Manila, P. I.
Ana Maria.....	15	12	do.....	1918	Do.	Earnshaws No. 3.....	16	9	do.....	1800	Do.
Andalucia.....	417	203	do.....	1919	Do.	Earnshaws No. 5.....	28	19	Steel.....	1904	Cavite, P. I.
Anita.....	83	83	do.....	1894	California.	Eastern.....	115	55	Wood.....	1918	Manila, P. I.
Anna.....	15	9	Iron.....	1917	Sorsogon, P. I.	Eclipse.....	31	12	do.....	1899	Do.
Antipolo.....	178	87	Wood.....	1895	Aparri, P. I.	Eleanor.....	25	12	do.....	1913	China.
Antonio.....	74	40	do.....	1897	Tayabas, P. I.	Elena.....	5	5	do.....	1918	Aparri, P. I.
Antonio Lopez.....	135	60	do.....	1897	Hongkong.	Elisa.....	10	7	do.....	1903	Manila, P. I.
Anxel.....	5	5	do.....	1886	Manila, P. I.	Ely.....	6	6	do.....	1914	Calbayog, P. I.
Asahi Maru.....	11	11	do.....	1918	Tayabas, P. I.	Elvira.....	5	5	do.....	1923	Manila, P. I.
Aurora O.....	287	150	do.....	1922	Manila, P. I.	Elvira Stok.....	810	591	do.....	1918	Portland, Oreg.
Ayante.....	71	49	do.....	1918	Japan.	Equis.....	166	122	do.....	1905	Tayabas, P. I.
Ayudante.....	44	30	do.....	1920	Rizal, P. I.	Erlo.....	387	229	do.....	1921	Balabac, P. I.
Bidley.....	10	7	do.....	1917	Manila, P. I.	Estrella.....	32	21	do.....	1901	Cavite, P. I.
Bakchu.....	15	10	do.....	(?)	Do.	Estrella I.....	10	10	do.....	1920	Aparri, P. I.
Balitawak.....	29	18	do.....	1918	Gubat, P. I.	Euzradl.....	886	647	Iron.....	1884	Germany.
Barnoc.....	6	6	do.....	1921	Manila, P. I.	Express.....	12	6	Wood.....	1921	Manila, P. I.
Belgika.....	895	530	Iron.....	1923	Do.	Fanny-Nena.....	7	5	do.....	1920	Philippine Islands.
Bloc.....	58	45	Wood.....	1882	Glasgow.	Fernandez Hermanos.....	742	482	Steel.....	1895	Scotland.
Blinacod.....	22	12	do.....	1919	Manila, P. I.	Fillpino.....	125	71	Wood.....	1884	Manila, P. I.
Bintuan.....	18	18	do.....	1901	China.	Filma.....	9	6	do.....	1913	Hongkong.
Bok.....	22	22	do.....	1913	Manila, P. I.	Five-Two-Nine.....	9	9	do.....	1920	Manila, P. I.
Bolinao.....	247	123	Iron.....	1920	Do.	Florida.....	26	16	do.....	1921	China.
Bolos.....	26	15	Wood.....	1894	Palsley, England.	Flying Fish.....	8	5	do.....	1921	Manila, P. I.
Borongon.....	367	184	Steel.....	1918	Manila, P. I.	Fookien (sailing).....	734	598	do.....	1900	Oregon.
Bronzewing.....	99	64	Wood.....	1901	Scotland.	Francisco.....	6	6	do.....	1918	Manila, P. I.
Buen Amigo.....	8	8	do.....	1908	Australia.	Gabrielle Polzat.....	825	625	Iron.....	1887	Scotland.
Buena Suerte.....	51	22	do.....	1920	Aparri, P. I.	Gamecock II.....	32	21	Steel.....	1912	Hongkong.
Bukal.....	105	54	do.....	1918	Manila, P. I.	Garca.....	10	10	Wood.....	1912	Manila, P. I.
Bulakao.....	13	9	Steel.....	1901	Hongkong.	General Lawton.....	124	48	Steel.....	1909	China.
Bulusan.....	18	9	Composite.....	1915	New York.	Gen. Liggett.....	20	10	Wood.....	1916	Manila, P. I.
Busturia.....	32	21	Wood.....	1901	Manila, P. I.	General Wood.....	5	5	do.....	1922	Philippine Islands.
California.....	6	6	do.....	1918	Do.	Gertrude.....	27	16	do.....	1912	Hongkong.
Carmon.....	37	18	do.....	1920	Do.	Gorila.....	149	98	do.....	1914	Rizal, P. I.
Carmonchu.....	182	121	do.....	1900	Hongkong.	Gravina.....	195	142	do.....	1918	Manila, P. I.
Carriedo.....	36	18	do.....	1917	Bolinao, P. I.	Gutierrez II.....	42	20	do.....	1900	Hongkong.
Catalina.....	14	9	do.....	1894	Manila, P. I.	H. B. Everett.....	1,643	915	Steel.....	1890	Germany.
Catherine T.....	128	70	do.....	1902	Dagupan, P. I.	Helen.....	39	27	Wood.....	1914	Hongkong.
Cavite.....	5	5	do.....	1901	Hongkong.	Hoodoo Ann.....	35	18	do.....	1901	Do.
Cebu.....	1,408	804	do.....	1913	Cavite, P. I.	Hornet.....	15	8	do.....	1906	Manila, P. I.
C. G. L. Co. No. 1.....	99	25	do.....	1920	Manila, P. I.	Hugh McGrath.....	19	12	do.....	1923	Philippine Islands.
C. G. L. Co. No. 2.....	49	19	Iron.....	1900	Germany.	Hulhong.....	19	12	do.....	1917	Manila, P. I.
Chat Yek.....	1,153	747	do.....	1920	Bataan, P. I.	Iagan.....	83	31	Composite.....	1863	Do.
Chicago.....	44	24	do.....	1890	Do.	Iagan Hermanos.....	37	10	do.....	1920	Do.
Churrica.....	788	486	Iron.....	1878	Scotland.	Idelfonso.....	20	13	Wood.....	1920	Mindoro, P. I.
Colotto.....	40	27	do.....	1878	China.	Industry.....	32	22	do.....	1922	Manila, P. I.
Colon.....	9	6	Wood.....	1908	Hongkong.	I. N. M.....	7	7	do.....	1902	Hongkong.
Columbia.....	61	30	do.....	1894	Manila, P. I.	Isabel.....	20	13	do.....	1921	Manila, P. I.
Comandante.....	68	38	do.....	1894	Manila, P. I.	Isidoro Pons.....	1,027	652	do.....	1897	Do.
Compañia de Filipinas.....	707	458	Steel.....	1901	Do.	Iswaka Maru.....	12	7	Composite.....	1896	Spain.
Concesa.....	44	30	Wood.....	1896	Hongkong.	Islas Filipinas.....	1,014	578	Wood.....	1913	Japan.
Concha.....	45	31	do.....	1890	Glasgow.	J. Bustamante.....	1,074	461	Iron.....	1890	Sunderland.
Consejo.....	67	40	do.....	1916	Cebu, P. I.	J. Velasco.....	9	7	Steel.....	1904	Spain.
Coprinio.....	19	9	do.....	1917	Manila, P. I.	Jalme.....	247	129	Wood.....	1919	Cavite, P. I.
Daisy.....	32	23	do.....	1918	Do.	Jaynes W. Shimmie.....	243	140	do.....	1920	Rizal, P. I.
Dallaon.....	41	23	do.....	1919	Pandacan, P. I.	Joselina.....	1,999	1,091	do.....	1919	Manila, P. I.
Dolores III.....	42	28	do.....	1919	Do.	Juanito.....	39	25	Iron.....	1877	England.
Don Antonio.....	39	19	do.....	1917	Do.	Juan de la Cruz.....	12	12	Wood.....	1920	Manila, P. I.
Don Jose.....	1,708	1,046	do.....	1907	China.	Kababayan.....	125	97	do.....	1920	Alamitus, P. I.
Doña Dominga.....	111	52	Iron.....	1918	Manila, P. I.	Kalbigan.....	123	96	do.....	1901	Rizal, P. I.
			Wood.....	1891	Do.	Kaluguran.....	96	48	Iron.....	1908	Rizal, P. I.

¹ Steam vessels unless otherwise stated.

LIST OF VESSELS OF THE PHILIPPINE ISLANDS OF 5 TONS NET AND OVER, 1924—Continued.

VESSELS DOCUMENTED AT MANILA—Continued.

Name of vessel.	Tons.		Material.	Year.	Built.	Place.	Name of vessel.	Tons.		Material.	Year.	Built.	Place.
	Gross.	Net.						Gross.	Net.				
Kanehl Maru.....	6	6	Wood.....	1914	Japan.	Papo.....	33	21	1900	Hongkong.		
Kangaroo.....	19	15	do.....	1914	Manila, P. I.	Perla.....	325	180	Iron.....	1912	Rizal, P. I.		
Katherine.....	2,296	1,673	Iron.....	1887	Scotland.	Petrol.....	14	8	Wood.....	1904	Hongkong.		
Kathleen.....	60	33	Wood.....	1900	Hongkong.	Pilar.....	251	182	do.....	1914	Sorsogon, P. I.		
Kim-Klat.....	107	66	do.....	1909	Do.	Pompey.....	1,303	610	Steel.....	1897	England.		
Laguna.....	80	58	Iron.....	1912	Philippine Islands.	Pma. Concepcion.....	91	17	Wood.....	1891	China.		
Lakandula.....	97	50	do.....	1908	Rizal, P. I.	Popular.....	21	21	do.....	1916	Manila, P. I.		
Laocang.....	9	9	Wood.....	1916	Manila, P. I.	Primera.....	22	9	do.....	1921	Bataan, P. I.		
Leonor II.....	7	7	do.....	1921	Do.	Promotor.....	5	5	do.....	1915	Manila, P. I.		
Leyden.....	76	27	do.....	1922	Philippine Islands.	Pronto.....	18	10	do.....	1917	Do.		
Louisville.....	29	19	do.....	China.	Provecho.....	6	5	do.....	1916	Do.		
Lourdin.....	15	7	do.....	1902	Manila, P. I.	Punzalan.....	14	14	do.....	1920	Maragondon, P. I.		
Luis Rafael Yangco.....	277	170	Steel.....	1911	Hongkong.	Ramago.....	531	334	do.....	1923	Philippine Islands.		
Luz.....	80	58	Wood.....	1920	Sorsogon, P. I.	Rapido.....	7	7	do.....	1918	Cagayan, P. I.		
Luzon.....	1,679	892	Steel.....	1905	Lubeck.	Relly.....	35	17	do.....	China.		
Luz P.....	135	91	Wood.....	1922	Philippine Islands.	Restless.....	29	17	do.....	1895	Manila, P. I.		
M. Bustanante.....	8	8	do.....	1922	Manila, P. I.	Retriever.....	42	23	do.....	1900	Hongkong.		
Mabalt.....	105	54	do.....	1902	Hongkong.	Rizal.....	8	8	do.....	1920	Philippine Islands.		
Macarla.....	1,080	1,344	do.....	1902	Antwerp.	Roger Polzat.....	497	304	do.....	1903	Manila, P. I.		
Magdall.....	105	54	do.....	1901	Hongkong.	Romono.....	12	10	do.....	1920	Do.		
Magallanes.....	1,375	832	Iron.....	1880	New Castle.	Romulus.....	853	534	Steel.....	1870	Patsloy.		
Magapit.....	135	60	Wood.....	1901	England.	Rosa I.....	5	5	Wood.....	1923	Philippine Islands.		
Magolla.....	9	9	Steel.....	1922	Philippine Islands.	Rosario.....	48	31	Composite.....	1911	Manila, P. I.		
Malambis.....	9	6	Wood.....	1917	Do.	Rosita.....	14	8	Wood.....	1910	Do.		
Malampaya.....	17	9	do.....	1920	Manila, P. I.	Rubi.....	7	7	do.....	Philippine Islands.		
Malmen.....	21	21	do.....	1916	Philippine Islands.	Samal.....	320	183	do.....	1905	Tayabas, P. I.		
Manila.....	132	67	Iron.....	1912	Rizal, P. I.	Samar.....	301	139	Composite.....	1903	Shanghai, China.		
Marie.....	639	705	do.....	1876	England.	San Andros.....	19	12	Wood.....	1900	Manila, P. I.		
Marieta.....	28	18	do.....	1910	Manila, P. I.	San Antonio.....	104	40	Steel.....	1913	Rizal, P. I.		
Maria.....	33	19	Wood.....	1901	Do.	San Antonio V.....	12	6	Wood.....	1917	Sorsogon, P. I.		
Masbato.....	33	19	do.....	1914	Japan.	Sanguesa.....	56	35	do.....	1894	Donsol, P. I.		
Maulin.....	12	12	do.....	1918	Manila, P. I.	San Nicolas.....	385	223	do.....	1896	Manila, P. I.		
Mauban.....	1,252	700	Steel.....	1900	Cambeltown.	San Nicolas V.....	7	7	do.....	1921	Do.		
May-C.....	13	8	Wood.....	1895	Hongkong.	San Pablo.....	21	7	do.....	1915	Rizal, P. I.		
Max.....	6	6	do.....	1914	Philippine Islands.	San Pedro.....	814	458	do.....	1917	Aberdeen, Wash.		
M. B. K.....	6	6	do.....	1920	Manila, P. I.	Santa Maria.....	9	9	do.....	1918	Rizal, P. I.		
Mely.....	31	15	do.....	1899	Do.	Santolan.....	105	58	do.....	1918	Manila, P. I.		
Mercedes.....	238	167	do.....	1918	Do.	San Vicente.....	178	130	do.....	1919	Sorsogon, P. I.		
Mercury.....	254	104	Iron.....	1872	England.	Seki Maru.....	18	16	do.....	1920	Manila, P. I.		
Messenger.....	10	11	Wood.....	1897	Hongkong.	Serantes.....	151	80	do.....	1881	Glasgow.		
Mienela.....	169	87	do.....	1898	Do.	Sibuyun.....	18	18	do.....	1921	Manila, P. I.		
Micky.....	35	17	do.....	1900	Do.	Silangan.....	8	8	do.....	1921	Do.		
Midget.....	193	257	Steel.....	1902	United States.	Sirena.....	7	5	do.....	1918	Pilar, P. I.		
Mindoro.....	91	53	Wood.....	1888	Hongkong.	Skandia.....	26	21	do.....	1918	Manila, P. I.		
Mindoro.....	346	89	Composite.....	1903	Shanghai.	Sontann.....	6	6	do.....	1913	Do.		
Miyoshi Maru.....	12	12	Wood.....	1916	Kobe, Japan.	Sorsogon.....	1,230	812	Iron.....	1890	Dundee.		
Monserrat.....	10	10	do.....	1913	Tacolban, P. I.	Stephen.....	8	8	Wood.....	Do.		
Montades.....	385	210	Steel.....	1889	Liverpool.	Suerte.....	5	5	do.....	1920	Manila, P. I.		
Muntl.....	7	7	Wood.....	1912	Manila, P. I.	Sullta.....	30	19	do.....	1920	Do.		
Naga.....	51	31	do.....	1900	Singapore.	Sultan.....	79	57	do.....	1919	Malabon, P. I.		
Nagasawa.....	12	12	do.....	1908	Japan.	Sulu.....	26	16	do.....	1916	Manila, P. I.		
Nautilus.....	39	10	do.....	1922	Philippine Islands.	Sulu.....	20	5	do.....	1916	Do.		
Nayitas.....	7	7	do.....	1919	Do.	Susana II.....	4,007	2,440	Steel.....	1890	Glasgow.		
Neill Macleod.....	1,075	638	Steel.....	1875	Sunderland.	Swift.....	35	22	do.....	1900	Cafacao, P. I.		
Nontug.....	30	23	Wood.....	1903	Hongkong.	Sylvia.....	31	21	Wood.....	1913	Hongkong.		
Nipsie.....	2,243	1,257	Steel.....	1902	Lubeck.	Tabl.....	89	57	do.....	1918	Pilar, P. I.		
Nishiki Maru.....	8	6	Wood.....	1921	Manila, P. I.	Tagadito.....	105	54	Steel.....	1902	Hongkong.		
N. S. de la Paz VI.....	6	6	do.....	1922	Do.	Tamaraw.....	168	86	Wood.....	1901	Do.		
N. S. del Carmen.....	316	107	Iron.....	1890	Scotland.	Tayabas I.....	12	10	do.....	1920	Tayabas, P. I.		
N. S. del Rosario I.....	39	10	Wood.....	1920	Manila, P. I.	Teresta.....	27	25	do.....	1920	Manila, P. I.		
Nia, Sra. de Alba.....	1,313	607	Iron.....	1878	England.	Tito.....	127	42	Steel.....	1911	Hongkong.		
Nia, Sra. de Begona.....	495	233	Steel.....	1899	Do.	Tongho.....	36	22	Wood.....	1915	Manila, P. I.		
Nia, Sra. de Gula.....	332	172	Wood.....	1917	Japan.	Tong-Yok.....	146	242	do.....	1906	Do.		
Ntra. Sra. de la Paz V.....	7	7	do.....	1921	Sorsogon, P. I.	Totoy.....	13	8	do.....	1898	Do.		
Nuestra Sra. Do los Remedios.....	7	7	do.....	1916	Manila, P. I.	Tuguegarao.....	6	6	do.....	1920	Do.		
Niuanu.....	1,050	613	Steel.....	1892	Scotland.	Tuguegarao I.....	132	115	do.....	1920	Cagayan, P. I.		
Ocidental.....	20	12	Wood.....	1919	Manila, P. I.	Turfa.....	125	68	do.....	1897	Bonocia, Calif.		
Oriano.....	98	65	do.....	1907	Tayabas, P. I.	Vanancia.....	7	7	do.....	1921	Aparri, P. I.		
Oriente.....	35	22	do.....	1899	Manila, P. I.	Venus.....	987	597	Steel.....	1883	Dundee, Scotland.		
Ortega Hormanos.....	474	269	Iron.....	1874	Scotland.	Ventura.....	129	108	Wood.....	1884	Donsol, P. I.		
P. S. D. C. I.....	9	5	Wood.....	1923	Philippine Islands.	Ventura.....	41	15	do.....	1899	Manila, P. I.		
Paelia.....	380	252	do.....	1918	Philippine Islands.	Victoria.....	49	31	do.....	1898	Do.		
Panay.....	2,218	1,320	Steel.....	1895	Kiel, Germany.	Vigilante.....	101	55	Iron.....	1909	Do.		
Pasig.....	51	38	Wood.....	1920	Sandakan.	Virginia.....	142	85	Wood.....	1920	Pangasinan, P. I.		
Patro I.....	60	27	do.....	1920	Pangasinan, P. I.	Virginia I.....	9	9	do.....	1922	Manila, P. I.		
Paz IV.....	7	7	do.....	1920	Aparri, P. I.	Visayas.....	518	283	Steel.....	1884	England.		
Peking.....	151	77	do.....	1901	Hongkong.	Vizcaya.....	1,248	779	do.....	1886	Hamburg.		
						W.....	30	30	Wood.....	1921	Philippine Islands.		

LIST OF VESSELS OF THE PHILIPPINE ISLANDS OF 5 TONS NET AND OVER, 1924—Continued.

VESSELS DOCUMENTED AT MANILA—Continued.

Name of vessel.	Tons.		Material.	Built.		Name of vessel.	Tons.		Material.	Built.	
	Gross.	Net.		Year.	Place.		Gross.	Net.		Year.	Place.
Wasp.....	5	5	Wood.....	1919	Manila, P. I.	Zambales.....	318	172	Mixed.....	1902	China.
Waterwagon.....	23	17	do.....	1915	Camarines, P. I.	Zamboanga.....	21	14	Wood.....	1916	Manila, P. I.
Willie.....	7	5	do.....	(?)	(?)	Zamboanga.....	215	115	Steel.....	1907	Japan.
Y. Sontua.....	1,027	585	Steel.....	1892	Sunderland.	Zaragoza.....	81	58	Wood.....	1919	Manila, P. I.
Ysla de Paragua.....	212	105	Wood.....	1921	Philippine Islands.						

VESSELS DOCUMENTED AT CEBU.

Anelina I.....	5	5	Wood.....	1921	Cebu, P. I.	Juanita.....	25	17	Wood.....	1915	Bohol, P. I.
Agusan.....	195	118	do.....	1879	Ludlow.	Kalantas.....	9	6	do.....	1920	Manila, P. I.
Aimanda.....	9	6	do.....	1915	Manila, P. I.	L. Rotea.....	7	6	do.....	1921	Cebu, P. I.
Amparo.....	9	6	do.....	(?)	Hongkong.	La Paz II.....	42	30	do.....	1921	Do.
Angelos.....	175	129	do.....	1919	Manila, P. I.	Llano.....	9	0	do.....	1922	Philippine Islands.
Angelita.....	15	11	do.....	1921	Leyte, P. I.	Linao.....	10	7	do.....	1918	Cebu, P. I.
Anita.....	8	6	do.....	1914	Cebu, P. I.	Loay.....	55	39	do.....	1919	Bohol, P. I.
Arleon.....	43	24	do.....	1920	Do.	Lolita.....	170	123	do.....	1918	Bollnag, P. I.
Asphalt.....	11	6	do.....	1918	Leyte, P. I.	Luchlug.....	22	11	do.....	1918	Cebu, P. I.
Asuncion.....	6	6	do.....	1920	Do.	Lux.....	60	36	Steel.....	1906	Manila, P. I.
Atlas.....	216	130	do.....	1911	California.	Maasin.....	7	7	Wood.....	1921	Cebu, P. I.
Angosto Hermanos.....	14	8	do.....	1918	Leyte, P. I.	Macfau.....	19	14	do.....	1920	Do.
Aurora.....	134	106	do.....	1918	Sorsogon, P. I.	Mallibog.....	43	26	do.....	1900	Hongkong.
Bato.....	22	16	do.....	(?)	Albay, P. I.	Manillo.....	36	10	do.....	1911	Manila, P. I.
Baybay.....	133	73	do.....	1915	Cebu, P. I.	Manzano Yap-Tico.....	98	49	do.....	1898	Hongkong.
Booster.....	16	12	do.....	1914	Marikaban, P. I.	Maribojoc.....	7	7	do.....	1919	Tacloban, P. I.
Bukid.....	43	26	do.....	(?)	(?)	Marta.....	8	8	do.....	1921	Cebu, P. I.
Butuan.....	83	60	do.....	1920	Cebu, P. I.	Mary.....	5	5	do.....	1921	Do.
Camiguin.....	59	26	do.....	1899	Hongkong.	M. del Carmen.....	20	12	do.....	1902	Manila, P. I.
Capit. Coppens.....	205	134	do.....	1918	Philippine Islands.	Mercedes N.....	15	10	do.....	1919	Philippine Islands.
Caridad.....	5	5	do.....	1919	Cebu, P. I.	Messenger.....	27	21	do.....	1919	Cebu, P. I.
Caridad.....	35	17	do.....	1900	Hongkong.	Misamis.....	222	117	Iron.....	1895	Glasgow.
Carmela.....	82	60	do.....	1920	Cebu, P. I.	Mundaca.....	99	51	Wood.....	1895	Southampton.
Carmen VIII.....	80	65	do.....	1891	United States.	N. Vergara.....	5	5	do.....	1923	Philippine Islands.
Cecilia.....	21	14	do.....	1915	Cebu, P. I.	Ntra. Sra. de la Paz IV.....	5	5	do.....	1917	Cebu, P. I.
China.....	43	34	do.....	1919	Bohol, P. I.	Ormpo.....	60	12	do.....	1919	Sorsogon, P. I.
Clara.....	20	8	do.....	1914	Manila, P. I.	P. Aboltz.....	173	93	do.....	1913	Negros, P. I.
Cleotilde.....	66	51	do.....	1918	Cebu, P. I.	Pacomoco.....	216	162	do.....	1918	Manila, P. I.
Dalingding.....	27	15	do.....	1884	Manila, P. I.	Pajo.....	8	5	do.....	1905	Cebu, P. I.
Dallas.....	22	11	do.....	1920	Do.	Palompon.....	16	10	do.....	1916	Manila, P. I.
Dalapan.....	92	49	do.....	1902	Do.	Pandan.....	290	184	do.....	1920	Cebu, P. I.
Dapitan.....	6	6	do.....	1919	Leyte, P. I.	Patro.....	33	22	do.....	1915	Bollnag, P. I.
Dean O. I.....	6	6	do.....	1915	Manila, P. I.	Palayo.....	117	81	Steel.....	1915	Manila, P. I.
Delta.....	96	69	do.....	1920	Cebu, P. I.	Picket.....	89	57	Wood.....	1899	Shanghai, China.
Donald.....	0	5	do.....	1918	Do.	Powerful.....	40	23	do.....	1900	Hongkong.
Don Carlos.....	43	25	do.....	1901	China.	R. Melliza.....	181	105	do.....	1889	Donsol, P. I.
Don Francisco.....	16	28	do.....	1913	Philippine Islands.	Robert I.....	9	9	do.....	1914	Cebu, P. I.
Don Joaquin.....	101	83	do.....	1921	Cebu, P. I.	Roberto.....	38	19	do.....	1901	Hongkong.
Ebro (schooner).....	168	139	do.....	1916	Do.	Rosa.....	17	12	do.....	1894	Do.
Elano.....	9	9	do.....	1907	New York.	Rosita.....	10	10	do.....	1921	Cebu, P. I.
El Heraldo Christiano.....	18	11	do.....	1920	Cebu, P. I.	Sadie.....	201	140	do.....	1896	United States.
Elvira.....	7	5	do.....	1920	Do.	Sammy.....	12	8	do.....	1918	Cebu, P. I.
Estrella.....	28	18	do.....	1920	Ribal, P. I.	San Rafael II.....	135	85	do.....	1912	Japan.
Expreso.....	22	15	do.....	1918	Cebu, P. I.	Sdo. Corazon de Maria.....	31	21	do.....	1912	Batangas, P. I.
Feliza II.....	17	11	do.....	1922	Do.	Segundo.....	6	0	do.....	1918	Do.
Feliza III.....	10	10	do.....	1919	Philippine Islands.	Sol.....	30	21	do.....	1900	Hongkong.
Fuh Kien.....	148	97	do.....	1899	Hongkong.	Surigao.....	129	84	do.....	1918	Honolulu, Hawaii.
Gabino.....	46	28	do.....	1875	England.	Tagblarau.....	13	10	do.....	1917	Sorsogon, P. I.
Gilford Jones.....	208	152	Steel.....	1921	Cebu, P. I.	Taga.....	20	13	do.....	1917	Hongkong.
Gingo,og.....	15	10	Wood.....	1900	Hongkong.	Tirzo Lizarraga.....	124	75	do.....	1893	Do.
Gregoria.....	53	28	do.....	1917	Cebu, P. I.	Tommy.....	42	26	do.....	1921	Cebu, P. I.
Guadalupo.....	20	18	do.....	1917	Philippine Islands.	Toul.....	13	8	do.....	1920	Do.
Hamahar.....	18	15	do.....	1922	Hongkong.	Unou.....	13	8	do.....	1920	Leyte, P. I.
Hawaii.....	99	42	do.....	1904	Hongkong.	Vicenta I.....	5	5	do.....	1921	Philippine Islands.
Iruña.....	104	78	do.....	1917	Hollo, P. I.	Vicenta.....	15	10	do.....	1921	Cebu, P. I.
Isabela.....	179	95	do.....	1893	Hongkong.	Victoria.....	137	87	do.....	1886	Donsol, P. I.
J. H. Pordee.....	31	21	do.....	1918	Cebu, P. I.	Villa de Bonifacio.....	78	47	do.....	1897	Albay, P. I.
Julme Yano.....	135	70	do.....	1902	China.	Willie.....	10	6	do.....	1917	Agusan, P. I.
Joselina.....	6	6	do.....	1920	Cebu, P. I.						

LIST OF VESSELS OF THE PHILIPPINE ISLANDS OF 5 TONS NET AND OVER, 1924—Continued.

VESSELS DOCUMENTED AT ILOILO.

Name of vessel.	Tons.		Material.	Built.		Name of vessel.	Tons.		Material.	Built.	
	Gross.	Net.		Year.	Place.		Gross.	Net.		Year.	Place.
Alegria.....	8	7	Wood.....	1920	Iloilo, P. I.	Lora.....	15	13	Wood.....	1920	Iloilo, P. I.
Algorta.....	18	14	do.....	1919	Philippine Islands.	Lozano.....	63	49	do.....	1919	Do.
Amarillo.....	70	54	do.....	1887	Pilar, P. I.	Lupa.....	64	52	do.....	1915	Sorsogon, P. I.
Ana I.....	5	5	do.....	1921	Iloilo, P. I.	M. S. C.....	13	9	do.....	1920	Philippine Islands.
Arellano.....	24	21	do.....	1919	San Dionisio, P. I.	Mambag-Id.....	6	5	do.....	1920	Iloilo, P. I.
Aton.....	237	153	do.....	1908	China.	Mari.....	55	42	do.....	1913	Pilar, P. I.
Balear.....	52	42	do.....	1915	Iloilo, P. I.	Maria.....	44	42	do.....	1901	Hongkong.
Binalbagan.....	227	114	do.....	1894	United States.	Marina.....	12	5	do.....	1915	Maricalum, P. I.
Bisayas.....	23	18	do.....	1921	Philippine Islands.	Masbateña.....	120	100	do.....	1913	Manila, P. I.
C. M. Swift.....	29	18	do.....	1896	Siam.	Mayflower I.....	26	19	do.....	1921	Iloilo, P. I.
Cabanbanan.....	127	83	do.....	1908	Negros, P. I.	Mimosa.....	14	14	do.....	1912	Do.
Cadiz.....	35	24	do.....	1901	Hongkong.	Mohawk (sailing).....	213	186	do.....	1919	Negros, P. I.
Caridad I.....	112	84	do.....	1913	Philippine Islands.	Morven.....	21	10	do.....	1902	Hongkong.
Carmen.....	98	55	do.....	1884	Hongkong.	Neguri.....	99	61	do.....	1917	Iloilo, P. I.
Carmencita.....	20	11	do.....	1901	Manila, P. I.	Nena.....	51	32	do.....	1903	Do.
Cascade.....	61	50	do.....	1896	DonsoI, P. I.	Olite.....	66	48	do.....	1897	DonsoI, P. I.
Casador.....	46	24	do.....	1899	Iloilo, P. I.	Oroño.....	7	5	do.....	1912	Iloilo, P. I.
Cesar Barrios.....	211	190	do.....	1921	Do.	Pacita.....	66	37	do.....	1887	Hongkong.
Concha.....	37	18	do.....	1899	Hongkong.	Palawan.....	69	45	do.....	1898	Do.
Dominga.....	15	8	do.....	1895	Do.	Pampuna.....	44	32	do.....	1897	Albay, P. I.
Drake.....	27	16	do.....	1916	Manila, P. I.	Patro.....	63	41	do.....	1903	Iloilo, P. I.
Emilia.....	72	54	do.....	1886	Panlatuan, P. I.	Pellecan.....	33	20	do.....	1908	Jayan.
Esperanza.....	246	118	do.....	1890	Philippine Islands.	Perfecta.....	33	20	do.....	1908	China.
Fanny.....	7	6	do.....	1922	Iloilo, P. I.	Rafaela II.....	65	25	do.....	1901	China.
Fe.....	4	4	do.....	1900	Hongkong.	Regnita.....	69	57	do.....	1920	Sorsogon, P. I.
Fermina.....	300	229	do.....	1919	Iloilo, P. I.	Regnita.....	64	35	do.....	1893	Yaumati, P. I.
Fo Kien.....	89	73	do.....	1920	Manila, P. I.	Relampago.....	7	6	do.....	1920	Philippine Islands
Fuerte.....	16	6	do.....	1920	Shanghai.	Rubi.....	60	48	do.....	1916	Panlatuan, P. I.
H. I. R.....	249	157	do.....	1902	Sorsogon, P. I.	Salgon.....	69	48	do.....	1900	Philippine Islands.
Himulad.....	70	55	do.....	1915	Sorsogon, P. I.	Salvador II.....	322	186	Steel.....	1904	Japao.
Hol Ching.....	199	109	do.....	1912	Hongkong.	San Fernando.....	237	163	Wood.....	1908	China.
Ideal.....	33	32	do.....	1920	Sorsogon, P. I.	Saferar.....	74	51	do.....	1910	East Boothbay, Me.
Iona.....	99	80	do.....	1920	Iloilo, P. I.	Tacullin.....	99	51	do.....	1883	Hongkong.
Isdrilo.....	18	12	do.....	1900	Hongkong.	Tenerife.....	11	5	do.....	1900	Do.
J. Malliza.....	55	44	do.....	1922	Philippine Islands.	Trueno.....	24	13	do.....	1894	Manila, P. I.
Jarefo.....	16	13	do.....	1920	Iloilo, P. I.	Very Fast.....	21	14	do.....	1918	Iloilo, P. I.
Klat Lim.....	61	35	do.....	1903	China.	Volador.....	25	16	do.....	1920	Philippine Islands.
Lai-Loe.....	397	184	Steel.....	1901	Scotland.	Ynchausti.....	89	75	do.....	1914	Iloilo, P. I.
						Yng-An.....	91	55	do.....	1901	China.

VESSELS DOCUMENTED AT ZAMBOANGA.

Albert.....	6	6	Wood.....	1917	Zamboanga, P. I.	Mayo.....	86	39	Wood.....	1901	Hongkong.
Asturias.....	53	33	do.....	1903	Hongkong.	Memphis.....	27	18	do.....	1900	Do.
Avarua.....	146	89	do.....	1918	California.	Mobile.....	39	22	do.....	1912	Philippine Islands.
Banga.....	30	13	do.....	1914	Philippine Islands.	Olutanga.....	21	11	do.....	1918	Zamboanga, P. I.
Baslan.....	38	26	do.....	1901	Hongkong.	Ora.....	15	10	do.....	1898	Manila, P. I.
Chin Kang.....	36	25	do.....	1901	Do.	Pacific.....	34	16	do.....	1899	Hongkong.
Chuan Chow.....	32	21	do.....	1900	Do.	Pepito.....	22	11	do.....	1901	Manila, P. I.
Helena.....	9	8	do.....	1905	Isabela, P. I.	Peril.....	10	6	do.....	1913	Do.
Lam-an.....	17	11	do.....	1914	Cotabato, P. I.	Sabah.....	211	137	do.....	1904	Sandakan, Borneo.
Lambert.....	32	14	do.....	1897	China.	St. Louis.....	32	21	do.....	1899	Hongkong.
Libertad.....	27	14	do.....	1901	Hongkong.	Tita.....	9	7	do.....	1915	Philippine Islands.
Manuela.....	31	23	do.....	1914	Zamboanga, P. I.	Tullan.....	9	9	do.....	1913	Julu, P. I.
Marichu.....	17	12	do.....	1910	Manila, P. I.						

VESSEL DOCUMENTED AT JOLO.

Amanat.....	35	25	Wood.....	1918	Philippine Islands.	Jumbo.....	13	13	Wood.....	1921	Jolo, P. I.
-------------	----	----	-----------	------	---------------------	------------	----	----	-----------	------	-------------

DEPARTMENT OF COMMERCE
BUREAU OF NAVIGATION

SEAGOING VESSELS OF THE UNITED STATES

WITH
OFFICIAL NUMBERS AND SIGNAL LETTERS

1924

PART VI

OF THE

FIFTY-SIXTH ANNUAL LIST OF MERCHANT VESSELS OF THE UNITED STATES
FOR THE YEAR ENDED JUNE 30, 1924

[Printed exclusively for the instruction of captains of seagoing vessels of the United States]



PRICE 45 CENTS

Sold only by the Superintendent of Documents, Government Printing Office, Washington, D. C.

WASHINGTON
GOVERNMENT PRINTING OFFICE
1924

LETTER OF TRANSMITTAL.

DEPARTMENT OF COMMERCE,
BUREAU OF NAVIGATION,

Washington, July 1, 1924.

Sir: In compliance with the provisions of the act of Congress approved July 5, 1894, directing the Commissioner of Navigation to "annually prepare and publish a list of vessels of the United States belonging to the commercial marine, specifying the official number, signal letters, name, rig, tonnage, home port, and place and date of building of every vessel, distinguishing sailing vessels from such as are propelled by steam or other motive power," the fifty-sixth annual list of such vessels has been submitted, it being the forty-first annual list prepared by the Bureau of Navigation, and bringing the record of the merchant vessels of the United States down to June 30, 1924.

This volume constitutes Part VI, and is designed specially for the use of signal stations and masters of seagoing vessels. It contains the names of vessels having distinguishing signal letters, classed as follows:

Seagoing merchant vessels of the United States.

Yachts.

Seagoing merchant vessels, arranged according to names of owners.

Vessels belonging to the Navy, the Quartermaster Corps, the Engineer Corps, the Coast Guard, the Lighthouse Service, the Coast and Geodetic Survey, the Bureau of Fisheries, and the Bureau of Navigation.

Information relating to merchant vessels is arranged as follows:

1. Official number of the vessel.
2. Signal letters.
3. Rig (*with decks and masts*).
4. Name.
5. Tonnage (*gross and net*).
6. Register dimensions (*length, breadth, and depth*).
7. Year of building.
8. Place of building.
9. Home port (*where permanent document issues*).
10. Name of the managing owner.

Signal letters are assigned to seagoing vessels of the United States, and upon application, made through a collector of customs, they will be granted to yachts, and, in particular cases, to other vessels, if necessary. Such letters afford the means of recognition by signals at sea.

Respectfully,

D. B. CARSON,
Commissioner.

To Hon. HERBERT HOOVER,
Secretary of Commerce.

PART VI

OF THE

FIFTY-FIFTH ANNUAL LIST OF VESSELS OF THE UNITED STATES, 1924.

LIST OF SEAGOING MERCHANT VESSELS, ARRANGED IN THE ORDER OF SIGNAL LETTERS, AND OF YACHTS HAVING SIGNAL LETTERS; ALSO OF GOVERNMENT VESSELS CARRYING DISTINGUISHING SIGNALS.

LIST OF SEAGOING MERCHANT VESSELS, ARRANGED IN THE ORDER OF SIGNAL LETTERS.

[Steel vessels in SMALL CAPITALS, iron in *Italics*, wood in roman.]

ABBREVIATIONS:

Bk. = bark. Bgn. = brigantine. *Sch. = schooner-barge. St. s. = steam screw.
 Bkn. = barkentine. Ga. s. = gas screw. Shp. = ship. St. p. = steam side-wheel.
 Bg. = brig. Sch. = schooner. Slp. = sloop. *St. p. = steam stern-wheel.
 ⊙ = equipped with wireless apparatus.

NOTE.—The abbreviation in parentheses following the name of the owner indicates the State in which the company is incorporated.

Official No.	Signal letters	Hg.	Decks	Masts	Name of vessel.	Gross tonnage.	Net tonnage.	Length.	Breadth.	Depth.	When built.	Where built.	Home port (where permanent document issued).	Name of managing or principal owner.
4250	HDFM	St. s.	2	2	<i>Underwriter</i>	337	163	Feet. 120.3	Feet. 26.1	Feet. 14.3	1868	Philadelphia, Pa....	New York, N. Y....	Atlantic Coast Transportation Co. (Del.).
7740	HGBS	Sch.	1	3	Edwin R. Kirk.....	264	224	128.0	31.0	10.1	1864	Keyport, N. J.....	do.....	Crawford & Smith (Del.).
9463	HGTK	St. s.	1	1	F. W. Bruce.....	206	201	129.0	23.0	7.6	1860	Wilmington, Del...	Philadelphia, Pa....	Trenton Transportation Co. (N. J.).
11477	HKDB	*Sch.	1	2	Hatteras.....	788	754	171.5	33.5	18.3	1865	Brooklyn, N. Y....	New York, N. Y....	Morocrat Transportation Co. (Del.).
10896	HNGQ	Sch.	1	2	Moonlight.....	196	160	107.9	30.3	9.3	1855	Belleville, N. J.....	Boston, Mass.....	Irving J. White.
18136	HNVQ	Sch.	1	2	Northern Light.....	139	116	90.0	23.6	9.0	1865	Trenton, Me.....	do.....	George W. Newcombe.
19035	HPKV	Sch.	1	2	Oaks Ames.....	254	209	113.0	30.8	7.0	1862	Noank, Conn.....	Portland, Me.....	James W. Parker.
21415	HQGT	St. s.	1	0	Kahoe Brothers.....	172	128	107.5	29.1	8.8	1861	Glenwood, N. Y....	New York, N. Y....	James J. Kehoe.
21518	HQLB	Sch.	1	2	Rebecca G. Whildin.....	220	188	105.5	28.5	9.5	1853	Millford, Del.....	Boston, Mass.....	Magnus Benjamin.
24449	H8BD	*Sch.	1	2	Pequot.....	705	662	220.3	34.7	14.3	1864	New York, N. Y....	New London, Conn.	Thames Twoboat Co. (Conn.).
26649	H8TN	Sch.	1	2	Robert McClintock.....	154	125	93.0	26.7	7.4	1858	Norwalk, Conn.....	Baltimore, Md.....	Joseph M. White.
24517	JBOL	Sch.	1	2	Telmah.....	280	194	110.3	28.1	10.1	1866	Damariscotta, Me.	Boston, Mass.....	Bay State Ship Co. (Mass.).
5390	JBPN	Bk.	2	3	Charles W. Morgan.....	313	296	108.6	27.7	17.6	1841	New Bedford, Mass.	Provincetown, Mass.	John A. Cook Co. (Me.).
12356	JDBS	Sch.	1	2	Irene E. Meservey.....	244	232	114.2	29.0	10.0	1866	Waldoboro, Me.....	Bangor, Me.....	Bangor Lumber Co. (Me.).
11821	JDOG	Sch.	1	2	Henrietta Simmons.....	228	217	112.4	28.7	9.1	1868	Leesburg, N. J.....	Portland, Me.....	Levi Herstein.
1561	JFBV	Sch.	1	2	Alaska.....	173	164	102.0	26.1	9.1	1867	East Machias, Me.	Machias, Me.....	Everett I. White.
9860	JGWL	Sch.	1	2	Brownstone.....	176	167	105.6	27.9	8.5	1860	Hartford, Conn.....	Reedville, Va.....	L. B. Rice.
23801	JHDG	Sch.	3	3	St. Nicholas..... ⊙	1,798	1,687	206.9	42.8	19.8	1869	Bath, Me.....	Astoria, Oreg.....	Columbia River Packers' Assn. (Oreg.).
90070	JHDL	Sch.	1	2	M. K. Hamilton.....	111	105	84.8	26.2	7.2	1866	Harpwell, Me.....	Portland, Me.....	O. L. Lyman.
28838	JHQN	Sch.	1	2	Sandy Hook.....	106	101	89.4	23.6	7.3	1870	East Haddam, Conn.	Baltimore, Md.....	R. Duke Wathen.
15680	JKBO	Sch.	1	2	Lavoite.....	204	173	104.0	28.0	11.4	1870	Ellsworth, Me.....	Ellsworth, Me.....	Whitcomb, Haynes & Whitney (Me.).
85189	JLHW	St. s.	2	3	George W. Olyde.....	1,848	1,514	265.0	35.0	19.2	1872	Philadelphia, Pa....	Chicago, Ill.....	Chicago, S. S. Lines (Del.).
19350	JLKN	*Sch.	1	3	OLD DOMINION.....	1,802	1,727	255.5	42.5	20.9	1874	Wilmington, Del....	New York, N. Y....	Neptune Line (Del.).
125040	JLPS	*Sch.	2	3	City of San Antonio.....	1,228	1,228	228.0	33.6	20.3	1872	Chester, Pa.....	New Orleans, La....	Alabama Coal Transportation Co. (La.).
23502	JLVO	Sch.	1	2	Sarah Quinn.....	113	106	88.0	27.7	7.2	1868	Tuckerton, N. J....	Elizabeth City, N. O.	M. G. Wright.
18758	JMBO	Sch.	1	2	Nellie Grant.....	139	132	93.8	26.6	9.6	1873	Ellsworth, Me.....	Ellsworth, Me.....	Whitcomb, Haynes & Co. (Me.).

SEAGOING VESSELS, ARRANGED IN THE ORDER OF SIGNAL LETTERS—Continued.

[Steel vessels in SMALL CAPITALS, iron in *italics*, wood in roman.]

Official No.	Signal letters.	Rig.	Decks.	Masts.	Name of vessel.	Gross tonnage.	Net tonnage.	Length.	Breadth.	Depth.	When built.	Where built.	Home port (where permanent document issues).	Name of managing or principal owner.
85255	JMBV	Sch.	1	2	F. P. Murphy	137	123	100.4	27.0	7.0	1873	Baltimore, Md.	Reedville, Va.	L. B. Rice.
115160	JMDH	Sch.	1	3	Seth W. Smith	198	187	114.0	28.2	9.3	1872	Calais, Me.	Calais, Me.	G. O. A. Curran.
75430	JMHF	Sch.	1	2	Mary Lee	130	104	98.8	32.4	8.2	1872	Laurel, Del.	Washington, D. C.	Mary Lee Carter.
105273	JNBP	Sch.	1	3	Annie P. Chase	256	227	121.6	32.4	10.0	1873	Alma, Me.	Machias, Me.	C. A. Small.
105318	JNJV	Sch.	1	3	Abel W. Parker	202	148	116.1	32.2	7.9	1873	Boothbay, Me.	Wilmington, Del.	Wm. T. Lank.
110142	JNRL	Sch.	1	3	Rebecca J. Moulton	482	448	143.6	32.5	16.1	1875	East Boston, Mass.	Boston, Mass.	O. A. Gilbert.
18782	JNBS	Sch.	1	2	Nellie	142	134	108.0	26.0	7.1	1873	Church Creek, Md.	Reedville, Va.	H. T. Belfield.
75589	JNVS	Sch.	1	3	Robert	155	147	111.2	23.6	8.5	1874	Laurel, Del.	Baltimore, Md.	R. Duke Wathen.
100111	JPCB	Sch.	1	3	Ida B. Gibson	235	223	121.0	32.6	9.0	1874	Chester, Pa.	New London, Conn.	Nathaniel K. Lester.
19410	JPMG	*Sch.	1	3	Occidental	1,632	1,424	210.6	39.8	24.7	1874	Bath, Me.	Boston, Mass.	Seaboard Transp. Co.
2901	JPQB	Bk.	2	3	B. P. Cheney	1,322	1,200	195.9	38.6	24.2	1874	do	San Francisco, Calif.	Naknek Pack'g Co.
105396	JPSW	Sch.	1	2	Alloe	232	220	115.0	31.3	10.4	1874	do	Seattle, Wash.	Robinson Fisheries Co.
135042	JPTV	Bkn.	2	3	Edward May	855	815	165.3	35.5	21.3	1874	Boston, Mass.	San Francisco, Calif.	Rolph Nav. & Coal Co. (Calif.).
95312	JPWS	Sch.	1	3	Ida O. Robinson	134	128	110.5	23.7	7.5	1874	Lewisville, Del.	Baltimore, Md.	J. H. Addison.
85348	JQBG	*Slp.	2	1	George Moon	917	881	172.6	36.0	20.4	1874	Mystic Bridge, Conn.	New York, N. Y.	Neptune Line (Del.).
19418	JQCH	Bk.	2	3	Oriental	1,688	1,500	220.1	42.2	24.9	1874	Bath, Me.	San Francisco, Calif.	Libby, McNeill & Libby (Me.).
135051	JQCP	Sch.	1	2	Elwood	116	97	104.0	26.0	7.0	1874	Dorchester Co., Md.	Newport News, Va.	W. T. Ashe.
115300	JQDN	Shp.	3	3	St. Paul	1,893	1,824	228.2	42.1	9.7	1874	Bath, Me.	Seattle, Wash.	Booth Fisheries Co. (Mass.).
150000	JQMF	*Sch.	1	2	Pottsville	1,283	1,204	248.4	37.1	18.3	1874	Philadelphia, Pa.	Boston, Mass.	Seaboard Transp. Co.
115347	JQRD	Sch.	1	2	Sarah Eaton	199	154	110.0	29.0	9.0	1874	Calais, Me.	do	Irving G. Hall, Jr.
115348	JQRK	St. s.	1	3	Seaboard	662	563	184.5	28.7	12.3	1874	Wilmington, Del.	Hartford, Conn.	Hartford & N. Y. Transportation Co.
140069	JQBB	Sch.	1	3	Luella Wheatley	189	180	113.8	29.5	8.2	1875	Frederica, Del.	Baltimore, Md.	C. O. Paul & Co.
140084	JQTN	Sch.	1	3	Lydia H. Roper	321	305	146.0	34.0	10.5	1875	Norfolk County, Va.	St. Thomas, V. I.	St. Thomas Lumber & Trading Co.
125415	JROM	Bkn.	2	4	Centennial	1,286	1,138	190.4	38.0	24.0	1875	East Boston, Mass.	San Francisco, Calif.	Alaska Packers' Assn. (Calif.).
2972	JRCT	*Sch.	2	2	Conneaut	1,690	1,620	280.0	38.1	20.2	1875	Wilmington, Del.	Port Arthur, Tex.	Gulf Refining Co. (Tex.).
100159	JRGD	Sch.	2	3	Isaac Reed	1,491	1,410	212.0	40.0	24.2	1875	Waldoboro, Me.	San Francisco, Calif.	Rolph Navigation & Coal Co. (Calif.).
2986	JRGK	Shp.	2	3	Bohemia	1,633	1,578	221.7	40.2	25.5	1875	Bath, Me.	do	Alaska Packers' Assn. (Calif.).
140130	JRGG	Sch.	1	2	L. E. Williams	100	95	95.5	23.1	7.5	1875	Wloomico, Md.	Baltimore, Md.	C. O. Paul & Co.
140138	JRHM	Sch.	1	3	Lydia Middleton	197	187	120.0	33.3	9.9	1876	Barnegat, N. J.	do	do
110263	JRKP	Sch.	1	2	Rufus E. Wood	1,432	1,350	200.1	40.4	24.5	1875	Deering, Me.	San Francisco, Calif.	John L. Key.
75809	JRLE	*Sch.	2	3	J. D. Peters	1,085	1,030	182.2	36.1	21.8	1876	Bath, Me.	Seattle, Wash.	Booth Fisheries Co.
125470	JRMP	Bkn.	3	6	City of Sydney	2,903	1,660	339.0	40.2	20.5	1876	Chester, Pa.	San Francisco, Calif.	Northern Fisheries (Wash.).
115437	JRNP	Shp.	2	3	Santa Clara	1,535	1,453	209.5	40.0	25.5	1876	Bath, Me.	do	Alaska Packers' Assn. (Calif.).
150050	JRPL	*Sch.	2	3	Palmyra	1,290	1,251	197.9	38.8	24.2	1876	do	Tacoma, Wash.	S. A. Perkins.
105595	JRPT	St. s.	3	2	Aiptere	2,294	1,788	281.0	38.1	20.2	1876	Wilmington, Del.	Philadelphia, Pa.	Southern S. S. Co.
105605	JRQW	St. s.	1	2	Annie E. Webb	101	96	92.0	25.1	6.1	1876	Northport, N. Y.	Baltimore, Md.	R. Duke Wathen.
115504	JSCB	*Sch.	2	3	San Joaquin	1,551	1,523	210.8	41.6	24.2	1876	Freeport, Me.	New York, N. Y.	Neptune Line (Del.).
100189	JSCQ	Shp.	2	3	Indiana	1,487	1,413	208.9	40.0	23.9	1876	Bath, Me.	San Francisco, Calif.	Alaska Packers' Assn. (Calif.).
6920	JSDW	Sch.	1	2	Black Bird	124	96	103.0	27.0	8.5	1876	City Island, N. Y.	Crisfield, Md.	Peter Bounds.
130098	JSHIT	St. s.	2	2	Truzillo	2,265	1,667	273.0	38.0	23.2	1877	Chester, Pa.	New York, N. Y.	Gulf & Southern S. S. Co. (Fla.).
140258	JSLV	Shp.	2	3	Llewellyn J. Morse	1,392	1,271	198.2	36.6	24.2	1877	Brewer, Me.	San Francisco, Calif.	Alaska Packers' Assn. (Calif.).
95486	JSMK	Bk.	2	3	Hecla	1,529	1,435	210.5	40.2	24.3	1877	Bath, Me.	do	Red Salmon Canning Co.
140270	JSNV	Bk.	2	3	Levi G. Burgess	1,616	1,475	217.5	41.2	24.5	1877	Thomaston, Me.	Portland, Oreg.	Alaska - Portland Packers' Assn.
110335	J SPL	St. s.	1	2	Richard Holyoke	181	90	115.6	24.3	11.8	1877	Seabeck, Wash.	Seattle, Wash.	B. L. Jones.
125621	JSP T	St. s.	3	2	Lexington	2,005	1,112	257.3	38.7	16.0	1877	Chester, Pa.	Wilmington, Del.	Northern Transp. Co. (Del.).
95704	J T H	Goh.	1	3	Esther	287	250	130.2	28.0	10.5	1877	Norfolk, Va.	Seattle, Wash.	Ottar Hafstad.
80665	JSVK	Bk.	2	3	Wanderer	303	288	116.2	27.6	15.8	1878	Mattapoisett, Mass.	New Bedford, Mass.	Antone T. Edwards.
75999	JSWM	Sch.	1	3	John Bracewell	224	194	113.6	29.2	9.1	1878	Bath, Me.	New York, N. Y.	Charles A. Morrison.
125689	J T C N	Sch.	1	2	Cameo	243	200	111.5	27.1	10.5	1878	do	Fall River, Mass.	Charles C. Tronholm.
125691	J T D F	Sch.	2	2	Charles H. Kenney	1,074	981	179.3	57.2	22.8	1878	do	San Francisco, Calif.	Rolph Navigation & Coal Co. (Calif.).
91116	J T G D	Bk.	1	3	McLaurin	1,374	1,312	200.8	39.0	24.0	1879	Newburyport, Mass.	do	Northern Fisheries (Wash.).
150157	J T G H	Sch.	1	3	Peerless	244	232	127.0	33.0	9.9	1878	Gardiner, Oreg.	do	Wm. Johnson.
115054	J T H F	St. s.	2	3	Sollitalro	1,515	1,394	213.7	40.1	21.1	1879	Bath, Me.	New York, N. Y.	Neptune Line (Del.).
6090	J T M H	St. s.	4	2	Merrimack	2,546	1,879	287.3	38.5	16.0	1879	Wilmington, Del.	Baltimore, Md.	Merchants & Miners' Transp. Co. (Md.).
91196	J T M V	Sch.	1	3	M. A. Achorn	308	257	127.5	30.9	11.0	1879	Rockland, Me.	Mobile, Ala.	A. C. Errington.
125768	J T N B	St. s.	3	2	Chalmette	3,205	2,043	321.2	42.2	21.8	1879	Philadelphia, Pa.	New York, N. Y.	Munson Steamship Line (N.Y.).

SEAGOING VESSELS, ARRANGED IN THE ORDER OF SIGNAL LETTERS—Continued.

[Steel vessels in SMALL CAPITALS, iron in *italics*, wood in roman.]

Official No.	Signal letters.	Rtg.	Decks	Masts	Name of vessel.	Gross tonnage.	Net tonnage.	Length.	Breadth.	Depth.	W. h. a. built.	Where built.	Home port (where permanent document issued).	Name of managing or principal owner.
91199	JTND	*Sch.	2	3	Mabel L. Phillips...	800	838	Feet. 172.8	Feet. 40.1	Feet. 17.4	1879	Bath, Me.....	New York, N. Y....	McWilliams Bros. (Inc.)
88602	JTNM	Bk.	2	3	Guy O. Goss.....	1,572	1,430	213.9	36.5	24.0	1879	do.....	Seattle, Wash.....	Booth Fisheries Co.
105916	JTBM	Ga.s.	2	4	Annet Johnson.....	1,028	825	212.1	34.1	21.6	1872	Harrington, England.	San Francisco, Calif.	Matson Nav. Co. (Calif.)
130179	JTVF	St.s.	2	2	Newport.....	2,643	1,653	326.0	33.2	23.9	1880	Chester, Pa.....	do.....	Pacific Mail S. S. Co. (N. Y.)
80783	JTVQ	*Sch.	1	3	Wilkesbarre.....	1,678	1,626	239.6	47.0	19.5	1880	Setauket, N. Y.....	New York, N. Y....	Lehigh & Wilkes-Barre Coal Co.
135468	JTWQ	Bk.	2	3	Emily F. Whitney...	1,317	1,207	193.5	37.8	23.5	1880	Boston, Mass.....	San Francisco, Calif.	Alaska Salmon Co.
126868	JVBF	St.s.	3	2	City of Augusta... ^o	2,890	1,929	302.0	40.2	17.0	1880	Chester, Pa.....	Philadelphia, Pa....	Dravo Contracting Co. (Pa.)
135473	JVCD	Sch.	1	2	Eva D. Rose.....	104	99	89.3	23.6	7.3	1880	Mauricetown, N. J..	Baltimore, Md.....	R. Duke Wathen.
140450	JVPH	*Sch.	2	3	Luzon.....	1,358	1,182	205.8	40.2	24.0	1881	Boston, Mass.....	New York, N. Y....	Neptune Line (Del.)
80824	JVGS	Sch.	1	3	William G. Irwin...	348	330	135.0	32.8	13.0	1881	San Francisco, Calif.	San Francisco, Calif.	Famous Players Lasky Corp. (N. Y.)
135516	JVKQ	Bk.	2	3	E. B. Sutton.....	1,819	1,688	227.8	41.8	24.2	1881	Bath, Me.....	New York, N. Y....	Neptune Line (Del.)
85868	JVND	St.s.	2	3	Gaston..... ^o	840	463	212.0	31.9	19.0	1881	Wilmington, Del...	Norfolk, Va.....	Southgate Marine Corp. (Va.)
85699	JVRM	*Sch.	1	3	Gen. Knox.....	1,587	1,550	231.1	42.4	21.8	1881	Thomaston, Me...	New York, N. Y....	Neptune Line (Del.)
115791	JVSH	St.s.	1	0	Samton.....	159	79	108.0	22.1	10.9	1881	Camden, N. J.....	New Orleans, La...	Board of Commissioners (La.)
106060	JVWF	Sch.	1	3	Abbia O. Stubbs...	845	295	130.0	32.2	12.0	1882	New Haven, Conn.	New York, N. Y....	Wm. O. Reid.
20587	JVWG	St.s.	3	2	Queen..... ^o	2,727	1,672	331.2	38.5	21.2	1882	Philadelphia, Pa...	Tacoma, Wash.....	Pacific S. S. Co. (Me.)
85715	JVBH	St.s.	3	2	Orlean..... ^o	2,350	1,651	297.0	40.5	18.4	1882	Chester, Pa.....	Baltimore, Md.....	Merchants & Miners' Transp. Co. (Md.)
96688	JWBP	*Sch.	2	3	Henry Villard.....	1,552	1,452	218.2	39.8	24.1	1882	Bath, Me.....	Seattle, Wash.....	Coastwise S. S. & Barge Co. (Wash.)
91458	JWDQ	Sch.	1	2	Mary A. Fisher.....	116	110	95.5	26.9	6.6	1882	Sayreville, N. J....	Baltimore, Md.....	O. T. Beauchamp.
115863	JWHL	St.s.	2	2	San Juan..... ^o	2,152	1,308	283.0	37.0	21.0	1882	Chester, Pa.....	San Francisco, Calif.	Pacific Mail S. S. Co. (N. Y.)
120503	JWLK	Sch.	1	3	F. O. Pendleton....	408	340	145.7	33.2	12.3	1882	Bangor, Me.....	Belfast, Me.....	F. O. Pendleton.
3220	JWLM	Sch.	1	3	Boulah Land.....	165	157	122.0	23.7	8.0	1882	Bridgeton, N. J....	Baltimore, Md.....	R. Duke Wathen.
120508	JWMR	Sch.	1	3	Fanny Dutard.....	265	252	126.5	31.0	10.8	1882	San Francisco, Calif.	Seattle, Wash.....	J. A. Matheson.
106117	JWNF	Sbp.	3	3	Abner Coburn... ^o	1,972	1,878	225.0	43.2	18.5	1882	Bath, Me.....	San Francisco, Calif.	Libby, McNeil & Libby.
145320	JWNG	St.s.	3	2	Perston..... ^o	2,677	1,690	280.0	40.7	15.8	1882	Chester, Pa.....	Baltimore, Md.....	Merchants & Miners' Transp. Co. (Md.)
100316	JWNH	Bk.	1	3	I. F. Chapman.....	2,155	2,016	237.5	42.7	19.2	1882	Bath, Me.....	New York, N. Y....	Neptune Line (Del.)
135626	JWNR	St.s.	3	2	Excelsior..... ^o	3,542	1,378	340.0	42.5	23.5	1882	Wilmington, Del...	do.....	Munson Steamship Line (N. Y.)
91507	JWQC	Ga.s.	1	2	Maid of Orleans....	194	156	110.2	29.5	9.8	1882	San Francisco, Calif.	Seattle, Wash.....	O. Kleugenberg.
135632	JWQP	Sch.	1	2	Ella Clifton.....	108	92	89.0	23.9	7.3	1872	St. John, N. B....	Castine, Me.....	Fred P. Hutchings.
130057	JWQT	St.s.	1	2	North America.....	289	144	130.0	28.2	14.0	1876	Camden, N. J.....	New York, N. Y....	Atlantic Coast Transportation Co.
120076	JWRL	St.s.	3	2	Quantec..... ^o	2,461	1,391	280.0	40.7	15.8	1882	Chester, Pa.....	Baltimore, Md.....	Merchants & Miners' Transp. Co. (Md.)
129078	JWRT	Sch.	1	2	Chas. G. Joyce.....	122	116	97.9	26.9	7.6	1882	Baltimore, Md.....	do.....	O. O. Paul & Co.
3220	JWSV	Sch.	1	3	Boulah.....	356	339	146.0	35.5	10.9	1882	San Francisco, Calif.	San Francisco, Calif.	Union Fish Co. (Calif.)
136249	JWVM	St.s.	3	2	Nacoochee..... ^o	2,680	1,905	280.0	40.7	15.8	1882	Chester, Pa.....	Philadelphia, Pa....	Dravo Contracting Co. (Pa.)
80954	KBFM	*Sch.	3	5	William H. Smith..	1,967	1,868	232.4	43.3	18.5	1883	Bath, Me.....	San Francisco, Calif.	Charles Nelson Co. (Calif.)
130259	KBHN	Bk.	2	3	Narwhal..... ^o	523	389	149.5	32.0	17.0	1883	San Francisco, Calif.	do.....	Mutual Trading Co. (Calif.)
91589	KBIV	Sch.	1	2	Marguerite.....	113	96	58.0	23.5	8.4	1883	Essex, Mass.....	Machias, Me.....	John V. Sawyer.
91570	KBLH	Sch.	1	3	Mattie J. Allee.....	229	190	120.8	30.0	8.9	1883	Yarmouth, Me....	do.....	Everett W. Wallace.
126138	KBLN	Sch.	1	3	City of Papeete....	389	370	145.6	32.1	12.6	1883	Fairhaven, Calif..	San Francisco, Calif.	Alaska Godfish Co. (Calif.)
126139	KBLV	St.s.	2	2	City of Gloucester..	560	395	142.5	28.0	11.6	1883	Brooklyn, N. Y....	Boston, Mass.....	Boston & Gloucester Steamboat Co.
100184	KBML	St.s.	3	2	Alameda..... ^o	3,158	1,939	314.0	41.0	17.3	1883	Philadelphia, Pa...	New York, N. Y....	Alaska S. S. Co. (Nov.)
25254	KBND	St.s.	1	2	Salvager.....	141	71	125.6	20.6	10.0	1883	Chester, Pa.....	do.....	H. J. Wheeler Salvage Co. (N. Y.)
140640	KBNT	St.s.	2	2	Lampasas..... ^o	2,942	2,236	329.0	45.5	21.5	1883	do.....	do.....	Mallory S. S. Co. (Me.)
130274	KBQC	St.s.	1	2	Henry C. Rowe.....	220	135	120.6	23.4	8.5	1883	Port Jefferson, N. Y.	do.....	Olyde Lighterage Co. (Inc.)
106198	KBQR	St.s.	2	2	Alamo..... ^o	2,942	2,296	329.0	40.5	21.5	1883	Chester Pa.....	Philadelphia, Pa....	Frederick D. Dimmock.
126164	KBBL	Sch.	1	3	Charles O. Lister... ^o	280	266	127.0	33.0	9.3	1883	Milford, Del.....	New York, N. Y....	William O. Reid.
103218	KBBS	Sch.	1	3	Abbie S. Walker....	190	154	103.7	28.7	8.5	1883	Jonesboro, Me....	Boston, Mass.....	Arthur Ogilvie.
135732	KBTM	Sch.	1	3	Emily F. Northam...	832	815	131.2	33.0	10.5	1883	Portland, Conn....	New York, N. Y....	William O. Reid.
3270	KBVT	Sbp.	3	3	Benj. F. Paokard... ^o	2,156	2,013	244.2	43.2	18.2	1883	Bath, Me.....	Seattle, Wash.....	Booth Fisheries Co.
106247	KCDJ	St.s.	1	2	Arice.....	114	57	89.5	20.1	9.0	1884	Philadelphia, Pa...	New York, N. Y....	Howland Towing & Transp. Co. (N. Y.)
5915	KCFH	Ga.s.	1	1	Frank L. Connable..	132	65	101.0	25.7	8.3	1871	Chester, Pa.....	Jacksonville, Fla...	Southern Mohaden Corp. (Del.)

SEAGOING VESSELS, ARRANGED IN THE ORDER OF SIGNAL LETTERS—Continued.

(Steel vessels in SMALL CAPITALS, iron in *italics*, wood in roman.)

Official No.	Signal letters.	Rig.	Decks.	Masts.	Name of vessel.	Gross tonnage.	Net tonnage.	Length.	Breadth.	Depth.	When built.	Where built.	Home port (where permanent document issued)	Name of managing or principal owner.
								Feet.	Feet.	Feet.				
95803	KOMV	St. s.	3	2	H. F. Dimock.....	2,625	1,786	271.8	41.6	19.2	1884	Philadelphia, Pa.	Boston, Mass.	Eastern S. S. Lines (Me.)
126241	KCPL	St. s.	2	2	Waimea.....	1,067	746	198.0	35.2	18.0	1884	Chester, Pa.	Los Angeles, Calif.	Los Angeles S. S. Co. (Calif.)
91705	KCQH	Ga. s.	1	3	Herman.....	410	229	131.3	29.9	12.2	1884	Bath, Me.	San Francisco, Calif.	H. Liebes & Co.
110665	KCBM	St. s.	1	1	Rettef.....	210	8	112.0	22.5	12.6	1884	Philadelphia, Pa.	San Francisco, Calif.	Rolph Navigation & Coal Co. (Calif.)
85868	KCSW	Bk.	2	3	George Curtis.....	1,837	1,580	240.7	42.4	25.2	1884	Waldoboro, Me.	do	Libby, McNeill & Libby
116029	KCVD	*Sch.	2	2	Seneca.....	2,208	2,070	283.7	42.0	24.8	1884	Chester, Pa.	New York, N. Y.	Nepenthe Line (Del.)
180328	KCVS	St. s.	1	0	Norfolk.....	211	105	116.3	23.0	12.0	1885	Wilmington, Del.	Cape Charles, Va.	N. Y. Phila. & Norfolk R. R. Co.
150344	KCWD	St. s.	3	2	Philadelphia.....	2,520	1,900	300.0	35.0	20.6	1885	Philadelphia, Pa.	Wilmington, Del.	Atlantic & Caribbean Steam Nav. Co. (Del.)
76578	KDBS	Sch.	1	2	John Hagerty.....	235	223	129.3	28.7	9.0	1885	Tottenville, N. Y.	Norfolk, Va.	Norfolk Lighterage Co. (Va.)
81078	KDOW	*Sch.	2	3	Wm. J. Lermond.....	587	797	181.8	36.0	18.5	1885	Thomaston, Me.	New Bedford, Mass.	George M. Chase
126310	KDFO	St. s.	2	2	Comal.....	2,934	2,251	320.0	42.8	21.5	1885	Chester, Pa.	New York, N. Y.	Mallory S. S. Co. (Me.)
135805	KDFH	Sch.	1	3	Nantisco.....	256	231	124.0	27.0	9.0	1884	Dennisville, N. J.	Newport News, (Va.)	W. T. Ashe.
120627	KDFP	Sch.	1	3	Fannie and Fay....	233	198	117.5	30.8	8.8	1885	New London, Conn.	Tampa, Fla.	A. Massari
81094	KDFV	Bk.	2	3	W. B. Flint.....	952	876	178.4	35.4	17.7	1885	Bath, Me.	San Francisco, Calif.	Libby, McNeill & Libby
91818	KDGQ	St. s.	2	2	Mascotte.....	884	520	195.5	30.0	19.6	1885	Philadelphia, Pa.	Boston, Mass.	David W. Simpson.
116088	KDGW	Sch.	1	2	Sarah E. Lee.....	103	74	63.2	23.0	8.6	1886	Essex, Mass.	Fall River, Mass.	James P. Galligan, Jr.
116098	KDJF	St. s.	1	0	Pawtucket.....	275	137	149.8	28.8	9.5	1886	Bath, Me.	Providence, R. I.	Blackstone Valley Transp. Co. (Inc.)
145419	KDJG	Sch.	1	2	Tom Beattie.....	140	133	93.7	28.3	7.4	1889	do	Boston, Mass.	O. A. Gilbert.
85921	KDJL	St. s.	1	2	Greenwood.....	109	144	114.0	31.0	9.0	1886	San Francisco, Calif.	San Francisco, Calif.	Greenwood S. S. Co.
14447	KDLF	Sch.	1	2	Kennebec.....	187	137	103.7	27.4	9.4	1886	Brewer, Me.	Calais, Me.	D. F. Hibbard.
91861	KDMP	Sch.	1	2	Maine.....	190	181	105.4	28.0	8.5	1886	Bath, Me.	Washington, D. C.	Mary A. Carter.
150375	KDMQ	St. s.	1	0	Portsmouth.....	214	107	116.3	23.0	12.0	1886	Wilmington, Del.	Cape Charles, Va.	N. Y. Phila. & Norfolk R. R. Co.
106443	KDNO	St. s.	3	2	Altanca.....	3,150	1,897	335.0	42.0	15.0	1886	Chester, Pa.	New York, N. Y.	Panama R. R. Co. (N. Y.)
126391	KDNP	St. s.	3	2	Tampa.....	2,556	1,966	264.0	43.0	18.8	1886	Philadelphia, Pa.	do	Gulf & Southern S. S. Co. (Fla.)
116130	KDNQ	Sch.	1	3	S. N. Castle.....	514	464	155.8	35.1	13.7	1886	Port Blakely, Wash.	San Francisco, Calif.	Alaska Codfish Co.
135471	KDPB	St. s.	1	0	John Garrett.....	118	79	90.4	19.4	11.1	1880	Newburgh, N. Y.	New York, N. Y.	James P. Williams Blue Line (N. J.)
98903	KDPV	St. s.	3	2	Herman Winter....	2,025	1,708	271.8	41.6	19.2	1887	Philadelphia, Pa.	do	Old Dominion Steamship Co. (Del.)
106456	KDQB	*Sch.	2	3	Conemaugh.....	1,774	1,714	254.0	40.5	24.3	1879	Liverpool, Eng.	Port Arthur, Tex.	Gulf Baking Co. (Tex.)
130369	KDSM	St. s.	2	2	Nueces.....	3,307	2,465	328.0	44.2	21.2	1887	Chester, Pa.	New York, N. Y.	Mallory S. S. Co. (Me.)
150410	KDVB	St. s.	1	2	Pasadena.....	300	235	141.0	31.1	10.4	1887	San Francisco, Calif.	San Francisco, Calif.	Albion Lumber Co.
28110	KDVV	Sch.	1	3	Zampa.....	385	322	145.7	36.0	10.4	1887	Port Madison, Wash.	Honolulu, Hawaii.	Shinichi Mori.
135949	KDWB	Sch.	1	3	Father Buhne.....	428	388	134.6	34.0	9.0	1887	Eureka, Calif.	San Francisco, Calif.	Alexander Woodside.
120452	KDWJ	Sch.	1	3	C. C. Wehrum.....	395	337	139.0	36.0	10.1	1884	Wilmington, Del.	Tampa, Fla.	G. Baehner.
106521	KFOB	Sch.	1	3	Fox.....	342	296	145.0	35.0	9.4	1888	Fairhaven, Calif.	Los Angeles, Calif.	Wm. Fox Vaudeville Co. (N. Y.)
85986	KFOG	Sch.	1	3	Glendale.....	296	281	142.2	34.0	9.0	1888	do	San Francisco, Calif.	Alaska Codfish Co.
92022	KFOR	St. s.	2	2	Monmouth.....	1,440	991	200.5	35.1	14.0	1893	Philadelphia, Pa.	New York, N. Y.	Central R. R. of N. J. (N. J.)
116199	KFOV	*Sch.	1	2	Socony 56.....	589	589	162.1	30.1	14.4	1888	Chester, Pa.	do	Standard Transportation Co. (Del.)
140944	KFGS	St. s.	1	2	Lakmo.....	529	404	176.8	38.8	12.6	1888	Port Madison, Wash.	San Francisco, Calif.	Casper Lumber Co.
141005	KFJD	St. s.	2	3	Westland.....	2,134	1,622	281.0	41.0	20.0	1890	Wyandotte, Mich.	Cleveland, Ohio.	Thompson Transit Corp. (Ohio.)
140969	KGRP	Sch.	1	2	Luoy May.....	104	86	84.8	25.4	6.5	1888	Cherryfield, Me.	Baltimore, Md.	J. H. Bonshon.
76764	KGBR	Sch.	1	2	Virginia.....	129	122	105.2	21.0	7.6	1888	Sharptown, Md.	do	R. Duke Wathen.
100438	KGBN	St. s.	3	2	Iroquoia.....	3,601	2,873	324.0	46.9	10.1	1888	Philadelphia, Pa.	New York, N. Y.	Clyde S. Co. (Me.)
155157	KGGS	Sch.	1	3	Oceania Vance.....	445	384	148.5	36.1	11.8	1888	Port Blakely, Wash.	Los Angeles, Calif.	Halfhill Packing Corp. (Calif.)
110808	KGOV	Sch.	1	2	Riohard Cromwell..	118	112	98.5	26.5	6.6	1888	Madison, Md.	Baltimore, Md.	Charles M. Struven.
167238	KGDQ	St. s.	4	2	Dorchester.....	2,537	1,875	261.0	40.0	15.8	1889	Wilmington, Del.	do	Merchants & Miners' Transp. Co. (Me.)
92076	KGFM	Sch.	1	2	Margaret.....	138	107	92.2	22.7	8.8	1889	Essex, Mass.	New Bedford, Mass.	A. A. Corry.
161604	KGFP	Sch.	1	2	Valkyria.....	139	104	92.6	24.1	10.2	1889	Boothbay, Me.	Providence, R. I.	Frank J. Silva.
81160	KGFV	Sch.	1	3	W. F. Jewett.....	474	407	155.7	37.7	12.0	1887	Port Ludlow, Wash.	San Francisco, Calif.	Gardiner Mill Co.
130139	KGJH	St. s.	1	3	Niko.....	814	658	189.0	35.2	13.0	1889	Trenton, Mich.	Chicago, Ill.	Hamilton Transportation Co. (Ind.)
136046	KGJI	St. s.	1	1	ELFRIDA.....	125	90	108.6	18.1	11.5	1889	Wilmington, Del.	New York, N. Y.	Intra-Coastal Corp. (Del.)

† Composite.

SEAGOING VESSELS, ARRANGED IN THE ORDER OF SIGNAL LETTERS—Continued.

[Steel vessels in SMALL CAPITALS, iron in *Italics*; wood in roman.]

Official No.	Signal letters.	Rig.	Decks.	Masts.	Name of vessel.	Gross tonnage.	Net tonnage.	Length.	Breadth.	Depth.	When built.	Where built.	Home port (where permanent document issues).	Name of managing or principal owner.
80046	KGLD	Sch.	1	4	Golden Shore.....	600	626	185.1	38.5	14.2	1889	Port Blakely, Wash.	San Francisco, Calif.	Rolph Nav. Co. (Calif.).
130444	KGLD	St. s.	1	0	Transfer No. 10.....	217	108	114.0	23.6	11.6	1889	Wilmington, Del.	New Haven, Conn.	N. Y., N. H., & Hartford R. R. Co.
76820	KGLN	*Sch.	1	2	William T. Lank.....	598	574	175.0	36.3	14.0	1889	Boothbay, Me.	Wilmington, Del.	George B. Insley.
106635	KGLS	St. s.	1	2	Texas.....	116	58	105.4	18.0	9.8	1889	Bristol, R. I.	Elizabeth City, N. C.	The Elizabeth City Iron Works & Supply Co. (N. D.)
116145	KGMH	Bkn.	1	2	B. G. Wilder.....	604	557	166.8	37.3	14.0	1887	Port Blakely, Wash.	Mobile, Ala.	Whitney & Borden
110831	KGML	St. s.	1	0	Staunton.....	140	70	95.9	22.6	11.3	1889	Brooklyn, N. Y.	New York, N. Y.	Shipping Co. (Ala.)
126576	KGMT	St. s.	2	2	Coracas.....	2,886	1,860	311.0	40.2	20.5	1889	Philadelphia, Pa.	Wilmington, Del.	Jersey City Stockyards Co.
14487	KGNH	Sch.	1	2	Kate Darlington.....	135	138	197.8	28.0	7.1	1889	Baltimore, Md.	Baltimore, Md.	Atlantic & Caribbean
136070	KGNP	St. s.	1	0	Mondalay.....	1,120	407	272.0	44.1	12.6	1889	Wilmington, Del.	New York, N. Y.	St. Nav. Co. (Del.)
130450	KGNQ	St. s.	1	0	New York.....	770	523	207.5	31.1	12.4	1889	do.	Cape Charles, Va.	Jacob Calloway
126597	KGPO	St. s.	2	2	Dorothy Bradford.....	1,746	1,197	228.9	38.0	22.0	1889	Philadelphia, Pa.	Boston, Mass.	Hudson S. S. Co. (Del.)
81246	KGRB	Sch.	1	3	Waltham.....	523	448	165.9	35.0	12.0	1889	Boston, Mass.	do.	New York, Phila. & Cape Cod S. S. Co. (trustees)
106896	KGRH	Sch.	1	3	Annie B. Mitchell.....	463	397	145.3	34.1	11.9	1889	Madison, Conn.	New London, Conn.	Norfolk R. R. Co. (trustees)
161615	KGRN	St. s.	1	4	Van Lear Black.....	634	546	159.3	35.8	12.9	1889	Baltimore, Md.	Tampa, Fla.	Charles V. Griffin
3141	KGSF	St. s.	1	2	Battler.....	153	104	108.4	22.0	9.4	1881	Philadelphia, Pa.	New York, N. Y.	Carole Barry
110460	KGBR	St. s.	1	2	Rodha.....	255	116	145.0	20.0	12.2	1881	Newburgh, N. Y.	New Orleans, La.	G. Ferilla
27637	KGTR	St. s.	3	2	ROSE CITY.....	3,468	2,154	336.2	43.2	22.3	1889	Chester, Pa.	San Francisco, Calif.	McWilliams Bros. (Inc.)
100462	KGTW	St. s.	1	2	International.....	400	200	130.0	26.0	16.2	1890	Philadelphia, Pa.	Philadelphia, Pa.	New York & Louisiana
130470	KGVD	St. s.	1	2	Mora.....	278	189	117.2	23.0	15.7	1890	Camden, N. J.	do.	Transp. Co. (La.)
100465	KGVF	St. s.	3	2	Indian.....	1,955	1,135	267.0	38.0	18.5	1890	Wilmington, Del.	Baltimore, Md.	San Francisco & Portland S. S. Co. (Utah)
155177	KGVW	St. s.	2	2	NORTHWESTERN.....	3,094	1,949	336.2	43.2	22.0	1889	Chester, Pa.	Seattle, Wash.	Reading Co. (Pa.)
14494	KGWH	Sbp.	2	4	STAR OF SCOTLAND.....	2,598	2,233	300.2	43.1	24.2	1887	Port Glasgow, Scot.	San Francisco, Calif.	Martha E. Munn
3461	KGWM	*Sch.	1	2	Brookside.....	841	824	186.5	35.0	16.0	1890	Perth Amboy, N. J.	Philadelphia, Pa.	Merchants & Miners' Transp. Co. (Md.)
106715	KHBN	Sch.	1	2	Altana M. Jagger.....	132	125	102.4	22.0	7.8	1890	Wilmington, Del.	Providence, R. I.	Alaska S. S. Co. (Nev.)
130470	KHON	*Sch.	1	3	Riverside.....	893	845	178.0	36.8	17.3	1890	Brooklyn, N. Y.	New York, N. Y.	Alaska Packers' Assn. (Calif.)
106731	KHCS	St. s.	1	0	Athens Hughes.....	115	57	88.7	19.0	10.2	1890	Philadelphia, Pa.	Philadelphia, Pa.	Reading Co. (Pa.)
126828	KHDG	Sch.	2	4	Matowao.....	1,580	1,493	228.3	46.4	21.6	1890	Bath, Me.	New York, N. Y.	Alfred J. Miller
106747	KHFM	Sip.	1	1	Albert Baldwin.....	123	117	85.0	27.2	7.3	1890	Essex, Mass.	Gloucester, Mass.	Neptune Line (Del.)
106760	KHGW	*Sch.	1	2	Alce.....	639	615	169.4	33.8	15.3	1890	Boston, Mass.	Boston, Mass.	The Tug Atkins Hughes Co.
76826	KHJF	St. s.	1	0	BAY STATE.....	1,245	914	265.0	36.0	22.0	1890	Superior, Wis.	Cleveland, Ohio.	Matoawo Corp.
126635	KHLJ	St. s.	2	2	City of Seattle.....	1,957	1,143	244.6	40.0	15.0	1890	Philadelphia, Pa.	New York, N. Y.	Gloucester Granite Co.
130493	KHLS	*Sch.	2	3	Edgewater.....	884	845	176.0	34.8	17.3	1890	Brooklyn, N. Y.	do.	Mystic Steamship Co. (Mass.), Trustees
116349	KHMO	Ga. s.	1	3	Sequoia.....	370	263	150.0	35.0	11.0	1890	Fairhaven, Calif.	Los Angeles, Calif.	Progress Steamship Co. (Ohio)
120904	KHMD	Sch.	1	2	Florence A.....	154	128	96.5	27.4	7.2	1890	Cherryfield, Me.	Baltimore, Md.	Miami S. S. Co. (Del.)
130500	KHMY	St. s.	2	2	MURREL.....	311	155	125.0	25.0	14.7	1890	Camden, N. J.	Boston, Mass.	Neptune Line (Del.)
106774	KHNP	St. s.	3	2	Algonquin.....	2,832	2,257	270.0	43.0	19.0	1890	Philadelphia, Pa.	New York, N. Y.	F. A. Watson
161223	KHNV	St. s.	1	0	Touria.....	260	176	118.8	26.1	13.2	1888	Bath, Me.	do.	Charles M. Struven
116862	KHPV	Bk.	2	3	St. Katherine.....	1,201	1,090	202.8	39.3	19.1	1890	do.	San Francisco, Calif.	Mystic Steamship Co. (Mass.), Trustees
130510	KHQR	St. s.	1	0	Pienkstant.....	399	611	200.0	31.0	11.0	1890	Wilmington, Del.	Baltimore, Md.	Goodwin Steamboat Corp. (N. Y.)
3478	KHQT	*Sch.	1	2	Bessie.....	640	626	168.9	33.7	15.1	1890	Boston, Mass.	Boston, Mass.	Red Salmon Canning Co.
91966	KHQV	St. s.	1	2	Van.....	719	535	190.0	26.0	9.0	1887	Wilmington, Del.	New York, N. Y.	Baltimore, Chesapeake & Atlantic R. I. Co.
196767	KHRE	Sch.	1	3	Azara.....	480	490	150.0	35.0	11.0	1890	Eureka, Calif.	Seattle, Wash.	Mystic Steamship Co. (Mass.), Trustees
116364	KHRG	Bk.	1	4	Salvator.....	467	385	160.0	36.0	11.6	1890	do.	San Francisco, Calif.	Miami S. S. Co.
81300	KHRQ	Sch.	1	3	John L. Martino.....	287	213	126.7	30.4	8.2	1890	Phippsburg, Me.	Baltimore, Md.	Robinson P. Packing Corp. (Wash.)
130512	KHSP	St. s.	1	2	Boewell.....	311	155	125.0	25.0	14.7	1890	Camden, N. J.	New Orleans, La.	Libby, McNeill & Libby Co.
92245	KHBO	Sch.	1	2	Morris and Cliff.....	132	125	84.2	23.5	7.2	1890	Rockland, Me.	Rockland, Me.	C. O. Paul & Co.
110378	KHWB	Sch.	1	4	Spokane.....	639	570	183.0	33.5	12.2	1890	Port Blakely, Wash.	Seattle, Wash.	Lester F. Alexander & Co.
145568	KJBL	St. s.	1	2	Triton.....	259	129	114.5	26.5	14.5	1890	Boston, Mass.	New York, N. Y.	Fred W. Robinson
90096	KJBS	Sch.	1	2	Henry Seymour.....	169	160	91.0	30.7	8.3	1890	Tottenville, N. Y.	do.	H. G. Seaborn

SEAGOING VESSELS, ARRANGED IN THE ORDER OF SIGNAL LETTERS—Continued.

[Steel vessels in SMALL CAPITALS, iron in *italics*, wood in roman.]

Official No.	Signal letters.	Rig.	Decks.	Masts.	Name of vessel.	Gross tonnage.	Net tonnage.	Length.	Breadth.	Depth.	W. S. E. built.	Where built.	Home port (where permanent document issues).	Name of managing or principal owner.
81310	KJBV	St. s.	1	0	Lexington.....	1,248	697	246.0	46.0	15.5	1891	Wilmington, Del....	New York, N. Y....	Colonial Navigation Co. (N. Y.)
106804	KJGM	St. s.	1	2	Asher J. Hudson...⊙	136	68	92.0	21.0	10.0	1891	Camden, N. J.....	Port Arthur, Tex....	Sabine Towing Co. (Tex.)
148571	KJON	Sch.	1	2	Thomas J. Shryock..	173	164	117.4	23.7	7.7	1891	Bethel, Del.....	Newport News, Va.	John W. Insley.
126702	KJCQ	Bkn.	1	4	Charles F. Crocker..	860	709	204.0	40.0	15.0	1890	Alameda, Calif.....	San Francisco, Calif.	Pacific Freighters Co. (Calif.)
30326	KJCV	St. s.	1	1	Concord.....	1,248	697	246.0	40.0	15.5	1891	Wilmington, Del....	New York, N. Y....	Colonial Navigation Co. (N. Y.)
86131	KJDM	Sch.	1	2	Gallée.....	254	228	182.5	33.5	12.7	1891	Benicia, Calif.....	San Francisco, Calif.	Union Fish Co.
149530	KJFD	St. s.	2	2	LACKAWANNA...⊙	1,973	1,179	260.0	39.2	21.6	1888	Cleveland, Ohio....	Pensacola, Fla.....	Bessie A. Somerville.
116235	KJFI	St. s.	2	2	SCRANTON.....	2,015	1,593	260.0	39.2	21.0	1888	do.....	Port Huron, Mich....	Sydney C. McLouth.
70763	KJFT	St. s.	1	0	Observation.....	122	83	92.4	17.8	9.2	1888	Brooklyn, N. Y....	New York, N. Y....	James P. MoAllister.
86134	KJFW	Sch.	1	2	Gladiator.....	112	75	92.6	24.3	10.0	1891	Essex, Mass.....	Bangor, Me.....	Nicholson Fish Co. (Me.)
110774	KJGC	St. s.	1	2	Fellowraft.....	2,070	1,712	256.0	40.2	23.5	1888	Buffalo, N. Y.....	Wilmington, Del....	Nicholson Transit Co. (Del.)
146578	KJGR	Sch.	1	3	Thomas H. Lawrence.	374	322	174.7	33.3	11.0	1891	Boston, Mass.....	Boston, Mass.....	Fred J. Rowe.
81267	KJGW	St. s.	1	2	Walter Adams....	971	175	133.0	24.3	12.8	1890	Noank, Conn.....	New London, Conn.	The Fisheries Product Co.
126710	KJHD	St. s.	3	2	CONCHO.....⊙	2,724	2,640	329.5	47.0	21.2	1891	Chester, Pa.....	New York, N. Y....	Mallory S. S. Co. (Me.)
130138	KJLW	St. s.	4	5	Essex.....⊙	3,018	2,155	295.0	40.0	15.4	1890	Philadelphia, Pa....	Baltimore, Md.....	Merchants & Miners' Transp. Co. (Md.)
126732	KJMB	Sch.	1	3	Charles L. Rohde...	215	186	125.2	23.8	8.4	1891	Sharptown, Md....	Washington, D. C....	Johnson & Wimsatt (Del.)
106825	KJNB	Sch.	1	2	Annie and Reuben..	128	122	87.1	26.4	6.8	1891	Bath, Me.....	Belfast, Me.....	John L. Goss.
92304	KJNF	Sch.	1	4	Meteor.....	600	518	177.3	33.4	13.5	1891	Port Blakely, Wash.	Seattle, Wash.....	H. G. Seaborn.
126741	KJNP	St. s.	2	3	COSTA RICA...⊙	1,783	1,166	221.5	36.0	19.3	1891	Chester, Pa.....	San Francisco, Calif.	Northern Fisheries (Wash.)
25281	KJPF	St. s.	1	3	UTOWANA.....	392	217	157.0	27.8	15.9	1891	Philadelphia, Pa....	Tampa, Fla.....	Denton-Shore Lumber Co. (Fla.)
106834	KJPS	St. s.	1	0	BAY VIEW.....	1,399	1,075	265.0	38.0	24.0	1891	West Superior, Wis.	Cleveland, Ohio....	The Central Dredging Co. (Ohio)
3608	KJQR	Sch.	2	4	Benjamin A. Van Brunt.	1,191	1,132	196.1	41.2	18.1	1891	Bath, Me.....	New York, N. Y....	Van Brunt Corp. (Del.)
66126	KJRV	Sch.	1	3	Henry H. Chamberlain.	245	204	122.3	30.6	8.4	1891	Philippeburg, Me....	Calais, Me.....	Alma I. Wasson.
92304	KJSQ	Sch.	1	3	Josephine Wimsatt..	149	106	95.0	27.0	6.0	1891	Milford, Del.....	Washington, D. C....	Johnson & Wimsatt (Del.)
81333	KJBR	Sch.	1	3	William T. Parker..	178	169	105.0	28.0	7.0	1891	do.....	Baltimore, Md.....	C. C. Paul & Co.
81349	KJVL	Sch.	1	4	W. J. Talbot...⊙	816	742	183.0	40.2	15.1	1891	Port Blakely, Wash.	San Francisco, Calif.	N. H. H. Borreson.
150552	KJVM	Bk.	2	3	Pactolis.....	1,073	1,594	233.7	41.2	24.0	1891	Bath, Me.....	do.....	Naknek Packing Co.
110950	KJWF	Sch.	1	2	Regina.....	114	96	87.8	25.5	7.0	1891	Maehlas, Me.....	Portland, Me.....	Emery C. Wallace.
81350	KJWN	Sch.	2	3	West Point.....	1,218	1,188	220.0	39.7	22.3	1866	Glasgow, Scotland..	New York, N. Y....	Neptune Line (Del.)
141176	KJWQ	Sch.	1	3	Levin J. Marvel....	183	174	125.5	23.8	7.5	1891	Bethel, Del.....	Baltimore, Md.....	C. C. Paul & Co.
3529	KLHF	Sch.	1	1	Bangor.....	511	398	165.0	35.5	11.8	1891	Eureka, Calif.....	San Francisco, Calif.	Alfred Greenebaum.
96139	KLBM	Gas. s.	1	2	Harvard.....	113	72	95.4	23.6	10.4	1891	Essex, Mass.....	Gloucester, Mass....	Wm. H. Jordan Vessels Co.
106599	KLBB	Sch.	1	4	Allie Cooke.....	782	722	185.6	39.0	15.4	1891	Port Blakely, Wash.	Honolulu, Hawaii..	Lowers & Cooke (Ltd.)
101072	KLBT	Sch.	1	2	Volante.....	125	119	87.0	25.6	7.9	1891	North Bend, Oreg..	Seattle, Wash.....	Karl Hansen.
96142	KLCH	St. s.	2	2	Homar.....	601	331	146.0	33.9	17.0	1851	Bandon, Oreg.....	New York, N. Y....	Merritt, Chapman & Scott Corp. (Del.)
77001	KLGR	Sch.	1	2	Judique.....	121	89	98.2	24.0	10.8	1891	Essex, Mass.....	Bangor, Me.....	Nicholson Fish Co. (Me.)
126821	KLDC	Sch.	1	3	Charles H. Wilson..	345	328	150.0	35.0	11.0	1891	Fairhaven, Calif....	Seattle, Wash.....	Pacific Coast Codfish Co. (Wash.)
77004	KLDE	Sch.	2	3	North East.....	1,061	1,085	200.0	38.0	17.5	1891	Wilmington, Del....	Jacksonville, Fla....	Brooks-Seaton Corp. (Del.)
130581	KLFC	St. s.	1	0	NEW HAMPSHIRE...⊙	2,395	1,505	302.7	44.0	17.5	1892	do.....	New London, Conn.	New England S. S. Co.
96101	KLFN	Sch.	1	2	Harriet C. Whitehead.	222	211	119.0	31.3	3.0	1892	Waterford, Conn....	Elizabeth City, N. C.	M. G. Wright.
141207	KLGD	Sch.	1	3	Louise.....	345	326	150.0	35.0	10.0	1892	Fairhaven, Calif....	San Francisco, Calif.	Gardiner Mill Co.
110971	KLGF	St. s.	2	0	RICHARD PECK...⊙	2,506	1,819	303.3	48.0	17.8	1892	Wilmington, Del....	New London, Conn.	New England S. S. Co.
154228	KLHM	Bk.	2	4	Olympio.....	1,469	1,863	224.4	42.1	21.3	1892	Bath, Me.....	San Francisco, Calif.	Thomas Crowley.
81380	KLHP	Sch.	1	4	Wm. Bowden.....	778	695	185.6	38.8	15.4	1892	Port Blakely, Wash.	do.....	George E. Billings.
126929	KLJC	St. s.	1	2	Chelsea.....	564	416	140.4	34.2	10.8	1892	Wilmington, Del....	New London, Conn.	Norwich & N. Y. Propeller Co.
155272	KLJQ	Gas. s.	1	3	Nanuk.....	281	190	130.0	31.6	9.6	1892	Fairhaven, Calif....	San Francisco, Calif.	Northern Whaling & Trading Co. (N. Y.)
156599	KLJR	Sch.	1	3	Prosper.....	241	229	128.0	32.6	8.0	1892	Perahbakers Mill, Oreg.	Los Angeles, Calif...	Vitagraph Co. (Calif.)
77070	KLMW	Bkn.	1	4	Jane L. Stanford....	970	861	215.6	41.0	17.0	1892	Fairhaven Calif....	San Francisco Calif.	The Dollar S. S. Line (Calif.)
86230	KLND	lign.	1	2	Geneva.....	495	451	150.0	36.3	14.0	1892	Benicia, Calif.....	Mobile, Ala.....	Whitney & Bodden Shipping Co. (Ala.)

SAILING VESSELS, ARRANGED IN THE ORDER OF SIGNAL LETTERS--Continued.

[Steel vessels in SMALL CAPITALS, Iron in Italics, wood in roman.]

Official No.	Signal letters.	Rtg.	Decks	Masts	Name of vessel.	Gross tonnage.	Net tonnage.	Length.	Breadth.	Depth.	W. S. in bulw.	Where built.	Home port (where permanent document issued).	Name of managing or principal owner.
120923	KLNR	Sch.	1	2	F. R. Sharp.....	199	180	Feet. 124.3	Feet. 26.0	Feet. 6.7	1892	Tottenville, N. Y...	New York, N. Y....	Merritt & Chapman Derrick & Wrecking Co. (W. Va.).
150617	KLPO	St. a.	4	3	PHILADELPHIA...⊙	10,232	4,205	517.0	63.3	22.0	1899	Clydebank, Scot....	do.....	New York Naples S.S. Co. (Del.).
120926	KLPD	St. a.	3	2	FLORIDA.....	1,459	890	230.0	35.5	18.5	1887	Pt. Glasgow, Scot....	do.....	J. B. King Transporta- tion Co. (N. Y.)
141257	KLPH	Sch.	1	3	Iavinia M. Suow...	354	292	133.0	31.7	10.9	1903	Rookland, Me.....	Rookland, Me.....	Richard K. Snow.
106921	KLPM	St. s.	1	2	Admiral.....	123	88	117.7	19.1	9.9	1892	Providence, R. I....	Rouses Point, N. Y.	Westport Essex Ferry (N. Y.).
96242	KLPN	Sch.	1	3	Grace G. Bennett ..	210	199	135.5	23.9	7.8	1893	Bethel, Del.....	New Bern, N. O.....	J. B. Blades Lumber Co.
145339	KLPO	Sch.	1	3	Thelma.....	525	449	157.3	35.6	13.2	1903	Rookland, Me.....	Mobile, Ala.....	Eldridge D. Semmes.
92502	KL(O	Sch.	1	2	Maguerite Hawkins.	101	72	92.4	24.8	9.4	1893	Essex, Mass.....	New Bedford, Mass.	A. Jose M. Faria
77093	KL(D	Sch.	1	3	John A.....	282	235	131.7	32.0	9.8	1893	Eureka, Calif.....	Seattle, Wash.....	Pacific Coast Codfish Co.
126961	KLAF	S. s.	1	2	Chief.....	230	122	112.5	25.0	11.2	1893	Wilmington, Del...	Port Arthur, Tex...	Magnolia Petroleum Co. (Tex.).
161715	KLRT	Sch.	1	3	Edna Bright Hough.	204	191	108.0	29.4	9.1	1893	Cambridge, Md....	Baltimore, Md.....	C. H. Addison.
126984	KLFB	Sch.	1	3	Clarence A. Holland.	200	179	136.5	23.9	8.2	1893	Bethel, Del.....	Crisfield, Md.....	R. B. White.
77109	KLSE	Sch.	1	3	B. P. Gravenor.....	184	138	128.0	23.6	9.3	1893	Sharptown, Md....	do.....	Do.
126971	KLBS	Sch.	1	2	C. S. Holmes.....	623	558	162.8	37.0	11.5	1893	Port Blakely, Wash.	Seattle, Wash.....	Ellen M. Backland.
127035	KLWV	St. a.	2	0	CITY OF LOWELL...⊙	2,075	1,877	322.3	49.7	17.7	1894	Bath, Mo.....	New London, Conn.	Aeromarine Engine & Sales Co. (N. Y.).
150672	KMBD	St. s.	1	0	POTOMAC.....	763	688	176.8	35.8	11.0	1901	Philadelphia, Pa....	Baltimore, Md.....	Standard Transporta- tion Co. (Del.).
116589	KLTB	*Sch.	1	4	Socony 68.....	1,653	1,599	249.0	37.0	20.0	1893	Chester, Pa.....	do.....	Merchants & Miners' Transportation Co. (Md.).
96269	KLTO	St. a.	4	2	GLOUCESTER...⊙	2,341	1,976	272.7	42.0	16.0	1893	Sparrows Point, Md.	Baltimore, Md.....	Merchants & Miners' Transportation Co. (Md.).
81456	KLTH	St. s.	1	2	Joseph D. Wood...⊙	283	141	110.8	25.0	14.8	1893	Camden, N. J.....	Norfolk, Va.....	Wood Towing Corp. (Va.).
107074	KLVD	Sch.	1	3	Agnes S. Quillin....	197	187	126.5	23.9	7.8	1894	Bethel, Del.....	Baltimore, Md.....	H. Wm. Bramble Co.
77127	KL VJ	St. s.	3	2	JAMESTOWN...⊙	2,898	2,126	299.5	40.0	16.8	1894	Chester, Pa.....	New York, N. Y....	Old Dominion S. S. Co.
27660	KLVM	St. s.	3	2	CUBA.....	2,963	1,012	399.5	40.0	17.0	1894	do.....	do.....	Steamship Cuba(Del.).
100584	KLWR	Sch.	1	3	Corapeake.....	234	222	134.8	23.9	8.8	1894	Bethel, Del.....	Baltimore, Md.....	H. Wm. Bramble.
120971	KLWB	St. a.	1	2	NARWHAL.....	239	160	138.8	22.0	11.2	1894	Boston, Mass.....	Tampa, Fla.....	Phillip Shore.
127035	KLWV	St. a.	2	0	CITY OF LOWELL...⊙	2,075	1,877	322.3	49.7	17.7	1894	Bath, Mo.....	New London, Conn.	New England S. S. Co.
150672	KMBD	St. s.	1	0	POTOMAC.....	763	688	176.8	35.8	11.0	1901	Philadelphia, Pa....	Baltimore, Md.....	Maryland, Delaware & Virginia R. R. Co.
130072	KMBJ	St. s.	1	2	NOTTINGHAM.....	408	204	128.5	27.3	17.1	1894	Camden, N. J.....	New York, N. Y....	Lehigh & Wilkes-Barre Coal Co. (Pa.).
111071	KMCP	Sch.	1	3	Rebecca R. Douglas.	476	399	138.8	33.9	6.5	1894	Bath, Mo.....	Machias, Mo.....	O. A. Small.
127055	KMCO	St. a.	2	2	CITY OF EVERETT...⊙	2,595	1,939	346.0	42.1	22.9	1891	Everett, Wash.....	New York, N. Y....	Abram I. Kaplan.
81493	KMOW	St. s.	1	0	Wm. F. McCaulley..	140	74	90.0	21.0	11.2	1891	Camden, N. J.....	Savannah, Ga.....	Atlantic Towing Co. (Del.).
81494	KMDB	Sch.	1	3	William Linthoun..	156	148	112.0	27.0	6.8	1894	Church Creek, Md...	Baltimore, Md.....	O. C. Paul & Co.
136489	KMDV	St. s.	1	0	EUGENE HUGHES... 111	65	65	64.5	19.0	9.6	1895	Philadelphia, Pa....	New York, N. Y....	Jacob A. Zeller.
81499	KMEJ	St. s.	2	2	WASHTENAW.....	2,896	2,003	312.1	42.6	24.6	1887	Hartlepool, England.	Los Angeles, Calif...	Union S. S. Co. (N. J.).
92585	KMFV	*Sch.	1	3	Merriam.....	855	823	193.1	34.7	16.0	1894	Noank, Conn.....	Philadelphia, Pa....	Reading Co. (Pa.).
116332	KMFW	*Sch.	1	3	Suffolk.....	855	823	192.8	34.7	16.0	1894	do.....	New York, N. Y....	Thomas J. Howard.
150679	KMGU	*Sch.	1	3	Proton.....	855	823	192.8	34.7	16.0	1894	do.....	Philadelphia, Pa....	Reading Co. (Pa.).
157407	KMGF	*Sch.	1	3	Draper.....	855	823	192.3	34.7	16.0	1894	do.....	New York, N. Y....	Thomas J. Howard.
93611	KMOH	*Sch.	1	3	Mahanoy.....	855	823	192.3	34.7	16.0	1894	do.....	do.....	Do.
83303	KMGJ	*Sch.	1	2	Glendower.....	855	823	192.2	34.7	16.0	1894	do.....	do.....	Do.
141359	KMGN	*Sch.	1	3	Lincoln.....	855	823	192.2	34.7	16.0	1894	do.....	do.....	Do.
86314	KMGT	Sch.	1	2	George H. Bradford.	142	135	96.4	27.4	8.0	1895	Essex, Mass.....	Gloucester, Mass...	Hockport Granite Co.
77178	KMGV	St. a.	1	1	John Wise.....	251	171	124.0	28.0	10.9	1895	do.....	New York, N. Y....	Christina Arbuckle.
96298	KMFD	Sch.	1	3	Henrietta A. White- soy.	217	186	115.5	28.4	8.1	1895	Ellsworth, Me.....	Ellsworth, Me.....	Whitcomb, Haynes & Co.
96308	KMIN	St. s.	4	2	HOWARD.....⊙	3,581	2,278	310.5	42.0	16.0	1895	Wilmington, Del...	Baltimore, Md.....	Merchants & Miners' Transportation Co. (Md.).
127097	KMHV	Sch.	1	3	O. A. Thayer.....	452	390	156.0	36.0	11.8	1895	Fairhaven, Calif...	San Francisco, Calif.	Peter M. Nelson.
157331	KMJD	*Sch.	1	3	Devon.....	724	697	174.0	35.3	14.3	1896	Bath, Me.....	New York, N. Y....	Morecraft Transporta- tion Corp.
121000	KMJF	*Sch.	1	3	Forest Belle.....	1,333	1,271	224.6	42.1	18.2	1895	do.....	do.....	Do.
116690	KMJL	*Sch.	1	2	Starrford.....	678	644	176.4	35.0	14.2	1895	Noank, Conn.....	do.....	Do.
96314	KMJV	*Sch.	1	2	Haverford.....	678	644	176.4	35.0	14.2	1895	do.....	do.....	Do.
150710	KMJL	St. s.	1	2	PAOLI.....	330	224	125.4	23.0	14.7	1895	Philadelphia, Pa....	do.....	Do.
92681	KMLQ	Sch.	1	4	Muriel.....	536	483	162.0	36.8	11.8	1895	Alameda, Calif.....	Los Angeles, Calif...	Frank Lloyd Produc- tions (Del.).
127111	KMLR	St. s.	3	2	COMANCHE...⊙	3,865	2,477	348.5	46.0	18.9	1895	Philadelphia, Pa....	New York, N. Y....	Clyde S. S. Co. (Me.).
111094	KMLS	*Sch.	1	2	Richardson.....	663	613	173.2	35.0	14.2	1895	Noank, Conn.....	Philadelphia, Pa....	Reading Co. (Pa.).
62694	KMLT	Sch.	1	3	Mawesma.....	453	392	156.0	35.0	11.8	1895	Fairhaven, Calif...	San Francisco, Calif.	Alaska Codfish Co. (Calif.).
145705	KMND	*Sch.	1	2	Thomaston.....	663	613	173.2	35.0	14.2	1895	Noank, Conn.....	Philadelphia, Pa....	Reading Co. (Pa.).
111098	KMNF	St. s.	1	1	RIVERSIDE.....	452	372	141.5	27.1	10.3	1895	Chester, Pa.....	Baltimore, Md.....	Hock Creek Steam- boat Co. (Md.).

SPAGOING VESSELS, ARRANGED IN THE ORDER OF SIGNAL LETTERS—Continued.

[Steel vessels in SMALL CAPITALS, Iron in *italic*, wood in roman.]

Official No.	Signal letters.	Rtg.	Deck.	Masts	Name of vessel.	Gross tonnage.	Net tonnage.	Length.	Breadth.	Depth.	W. h. e. n. built.	Where built.	Home port (where permanent document issues).	Name of managing or principal owner.
								Feet.	Feet.	Feet.				
127113	KMNJ	St. s.	2	2	CURACAO.....	1,548	1,144	241.3	38.0	16.3	1893	Philadelphia, Pa....	Tacoma, Wash....	Pacific S. S. Co. (Me.).
3670	KMNP	*Sch.	1	2	Bast.....	693	613	173.2	35.0	14.2	1896	Noank, Conn.....	Philadelphia, Pa....	Reading Co. (Pa.).
136531	KMPB	St. s.	1	0	ENDEAVOR.....	315	244	136.0	23.2	7.4	1800	Philadelphia, Pa....	Wilmington, Del....	J. Frank White.
136532	KMPD	Sch.	1	3	Edward Smith.....	440	358	147.9	30.2	10.6	1890	Bath, Me.....	New York, N. Y....	William O. Reid.
145710	KMPJ	St. s.	2	2	TAMAQUA.....	564	383	168.5	29.0	18.0	1896	Philadelphia, Pa....	Philadelphia, Pa....	Reading Co. (Pa.).
92691	KMPQ	Sch.	1	3	Mabel and Ruth.....	190	166	125.3	23.8	7.6	1890	Bethel, Del.....	Washington, D. C....	Wm. A. Wimsatt.
141420	KMPR	(G. s.)	1	2	Liberty.....	118	96	93.6	24.0	12.0	1893	Gloucester, Mass....	Boston, Mass.....	Boston Pilots' Relief Society.
92698	KMQO	St. s.	1	2	MOHAWK.....	2,783	2,150	265.0	43.0	16.8	1896	Chester, Pa.....	New London, Conn....	New England S. S. Co.
107216	KMQD	St. s.	2	0	CAMBRIDGE.....	2,094	1,399	225.3	42.1	14.2	1896	Philadelphia, Pa....	New York, N. Y....	New York & New Orleans S. S. Co.
92699	KMQF	St. s.	3	0	MIDDLETOWN.....	1,483	1,008	243.3	45.0	14.0	1896do.....	Hartford, Conn....	H. & N. Y. Transportation Co.
111108	KMQP	*Sch.	1	3	Rondout.....	831	764	181.0	35.3	16.1	1896	Bath, Me.....	New York, N. Y....	Erie Land & Improvement Co. (N. J.).
161082	KMQV	St. s.	1	2	Kudlak.....	114	58	100.0	22.5	9.7	1896	Alameda, Calif.....	San Francisco, Calif.	Alaska Packers' Assn. (Calif.).
92705	KMRD	St. s.	1	2	MOHEGAN.....	2,783	2,150	265.0	43.0	16.8	1896	Chester, Pa.....	New London, Conn....	New England S. S. Co.
116714	KMRJ	*Sch.	1	1	BONIFACE.....	283	253	143.4	31.3	8.1	1896	Bath, Me.....	Fall River, Mass....	Staples Transpn. Co.
96328	KMRP	*Sch.	1	3	Hackensack.....	875	791	192.0	34.7	16.4	1896	Noank, Conn.....	New York, N. Y....	Erie Land & Improvement Co. (N. J.).
107220	KMRV	Sch.	1	3	Albert Meyer.....	459	398	156.0	36.0	11.9	1893	Fairhaven, Calif....	Mobile, Ala.....	L. & Scott.
100611	KMSV	St. s.	1	2	HENRY P. WILLIAMS.....	118	31	110.8	18.7	10.7	1896	Bath, Me.....	Charleston, S. C....	Lewis S. Burk.
81643	KMSH	St. s.	1	2	WINTHROP.....	352	230	125.4	26.3	15.0	1896	Philadelphia, Pa....	Providence, R. I....	J. S. Packard Dredging Co. (N. J.).
150725	KMSJ	*Sch.	1	3	Hawthorne.....	690	608	176.4	35.0	14.2	1896	Noank, Conn.....	New York, N. Y....	Noptuno Line (Del.).
92720	KMSQ	Sch.	1	3	Metha Nelson.....	460	299	156.0	30.0	11.9	1890	Fairhaven, Calif....	San Francisco, Calif.	Alaska Packers' Assn. (Calif.).
86349	KMTF	Sch.	2	4	Dorothy.....	887	768	183.5	33.2	15.7	1896	Bath, Me.....	New York, N. Y....	William O. Reid.
139570	KMTP	*Sch.	1	3	Eltonville.....	858	787	194.4	34.8	16.0	1896do.....do.....	N. Y. Ontario & Western Ry. Co.
136573	KMTV	(G. s.)	1	4	Echo.....	707	650	183.0	39.4	15.0	1890	North Bend, Oreg..	San Francisco, Calif.	Robert Purdis.
116734	KMTW	St. s.	1	2	KASTERN.....	211	79	105.0	21.1	14.2	1890	Newport News, Va.	Wilmington, Del....	Eastern Transpn. Co.
107247	KMVD	St. s.	2	2	Alliance.....	610	522	164.4	35.0	18.6	1890	Fairhaven, Calif....	San Francisco, Calif.	Gulf Mail S. S. Co.
127163	KMVQ	St. s.	1	2	Coquille River.....	415	285	140.2	34.2	12.4	1890	Froster, Oreg.....do.....	National S. S. Co. (Calif.).
77161	KMWD	St. s.	1	1	LEOPOLD ADLER.....	243	121	117.0	23.0	13.0	1894	Newport News, Va.	Wilmington, N. C..	Wilmington Towing Co.
130731	KMWF	*Sch.	2	3	Seimper Fidels.....	1,060	1,037	200.2	34.2	20.0	1884	Hamburg, Germany.	New Orleans, La....	Quit Borgs & Towing Co. (La.).
127168	KMWJ	St. s.	1	2	OATAWABA.....	558	352	155.0	29.0	18.0	1896	Wilmington, Del....	Philadelphia, Pa....	Reading Co. (Pa.).
96354	KMWP	St. s.	2	2	Humboldt.....	1,075	688	213.1	31.0	15.7	1890	Fairhaven, Calif....	San Francisco, Calif.	James K. Nelson.
130736	KNBM	St. n.	1	2	NEW YORK.....	540	301	155.0	23.1	19.9	1897	Wilmington, Del....	New York, N. Y....	United N. Y. Bandy Hook Pilots' Assn. (N. J.).
02791	KNCP	St. s.	2	2	Iris.....	2,330	1,730	301.3	33.8	21.5	1885	Newcastle-on-Tyne, England.	San Francisco, Calif.	Pacific Transport Co. (Calif.).
107307	KNDL	Sch.	1	4	Anno M. Campbell.....	565	485	168.4	37.6	12.8	1897	Port Blakely, Wash.do.....	Burns-Philp Co. (Calif.).
81570	KNDS	Sch.	1	3	Wawona.....	468	413	156.0	36.0	12.3	1897	Fairhaven, Calif....	Seattle, Wash....	Robinson Fisheries Co.
155308	KNFO	*Sch.	1	3	Oak Hill.....	910	843	194.4	34.8	17.0	1897	Noank, Conn.....	Philadelphia, Pa....	Reading Co. (Pa.).
77274	KNFI	St. s.	4	2	JUNIATA.....	3,465	2,837	310.0	42.0	16.0	1897	Wilmington, Del....	Baltimore, Md.....	Merchants & Miners' Transpn. Co. (Md.).
92827	KNFS	Sup.	2	3	Morton Chilcott.....	1,737	1,510	248.0	37.8	23.3	1882	Glasgow, Scotland.	New York, N. Y....	British Molasses Co.
92828	KNFV	*Sch.	1	3	Muple Hill.....	911	843	194.4	34.8	17.0	1897	Noank, Conn.....	Philadelphia, Pa....	Reading Co. (Pa.).
92830	KNGB	St. s.	2	2	MIAMI.....	1,741	1,311	259.2	40.1	21.8	1897	Philadelphia, Pa....	New Haven, Conn....	Peninsular & Occidental S. S. Co.
130750	KNGD	St. s.	1	3	NEW ENGLAND.....	230	70	121.0	23.8	12.0	1897	Camden, N. J.....	Portland, Me.....	New England Fish Co.
100948	KNGF	*Sch.	1	3	Indian Ridge.....	910	842	194.0	34.8	17.0	1897	Noank, Conn.....	Philadelphia, Pa....	Reading Co. (Pa.).
121064	KNGT	St. s.	1	2	Fulton.....	605	393	152.7	33.5	11.4	1898	Fairhaven, Calif....	Seattle, Wash....	Border Line Transp. Co.
3745	KNIH	*Sch.	1	3	Dear Ridge.....	910	842	201.0	34.8	17.3	1898	Noank, Conn.....	Philadelphia, Pa....	Reading Co. (Pa.).
81695	KNIF	*Sch.	1	1	Warren.....	283	220	141.4	31.4	8.4	1898	Bath, Me.....	Fall River, Mass....	Staples Transpn. Co.
96393	KNIL	(G. s.)	1	4	Arcello.....	669	416	173.5	37.4	13.6	1898	Fairhaven, Calif....	San Francisco, Calif.	H. Liebes & Co.
3747	KNIQ	*Sch.	1	3	Buck Ridge.....	915	847	195.0	34.8	17.6	1898	Noank, Conn.....	New York, N. Y....	Thomas J. Howard.
3749	KNJD	St. s.	1	3	Brunswick.....	532	283	161.3	34.4	12.2	1898	North Bend, Oreg..	San Francisco, Calif.	National S. S. Co. (Calif.).
110611	KNJF	St. s.	3	2	ADMIRAL FISKE.....	2,432	1,450	280.0	38.1	10.6	1898	San Francisco, Calif.	Tacoma, Wash....	Pacific S. S. Co. (Me.).
136680	KNJB	*Sch.	1	3	Eagle Hill.....	911	843	195.0	34.8	17.6	1898	Noank, Conn.....	Philadelphia, Pa....	Reading Co. (Pa.).
136681	KNJT	Sch.	1	4	Erie.....	574	498	174.0	37.0	12.8	1898	Port Blakely, Wash.	San Francisco, Calif.	Burns-Philp Co. (Calif.).
127253	KNLF	Sch.	1	2	Charles Nelson.....	688	603	196.5	27.8	12.8	1898	Alameda, Calif.....do.....	Charles Nelson Co. (Calif.).
121075	KNLG	*Sch.	1	3	Franklin.....	910	842	194.0	34.8	17.6	1898	Noank, Conn.....	Philadelphia, Pa....	Reading Co. (Pa.).
127202	KNLT	St. s.	3	4	CHINA.....	5,060	3,186	440.4	43.1	32.8	1889	Govan, Scotland....	San Francisco, Calif.	China Mail S. S. Co. (Ltd.).

SEAGOING VESSELS, ARRANGED IN THE ORDER OF SIGNAL LETTERS—Continued.

[Steel vessels in SMALL CAPITALS, iron in ~~italics~~; wood in roman.]

Official No.	Signal letters.	Rig.	Decks.	Masts.	Name of vessel.	Gross tonnage.	Net tonnage.	Length.			Depth.	W. & A. built.	Where built.	Home port (where permanent document issued).	Name of managing or principal owner.
								Feet.	Feet.	Feet.					
130776	KNMD	*Sch.	1	3	Number Five.....	900	704	192.7	34.7	17.0	1898	Bath, Me.....	Boston, Mass.....	Metropolitan Coal Co. (Mass.)	
116834	KNMF	*Sch.	1	3	Silver Brook.....	904	842	194.0	34.8	17.6	1898	Noank, Conn.....	New York, N. Y.....	Thomas J. Howard.	
161111	KNML	*Sch.	1	3	Kentucky.....	1,575	1,472	245.2	44.3	19.2	1898	Bath, Me.....	Boston, Mass.....	Seaboard Transpn. Co. O. O. Paul & Co.	
77812	KNFD	Sch.	1	3	Jennie D. Bell.....	194	171	125.0	23.6	7.8	1898	Bethel, Del.....	Baltimore, Md.....	N. H. Hickman.	
99418	KNFF	Sch.	1	3	Honolulu.....	564	530	162.5	36.8	12.8	1898	Alameda, Calif.....	San Francisco, Calif.....	Reading Co. (Pa.).	
136691	KNFH	*Sch.	1	3	Enterprise.....	901	838	194.0	35.0	17.6	1898	Noank, Conn.....	Philadelphia, Pa.....	Staples Transpn. Co.	
136692	KNFJ	St. s.	1	3	EUROPA.....	853	186	128.0	26.3	15.0	1898	Philadelphia, Pa.....	Fall River, Mass.....	Reinhard Hall.	
92484	KNQD	*Sch.	1	3	Gibson.....	859	780	183.7	35.2	16.2	1898	Bath, Me.....	New York, N. Y.....	Union Oil Co. of Cal. (Calif.).	
136697	KNQF	*Sch.	2	4	E S K I N K M. PHLEPS.....	3,024	2,681	312.1	45.2	25.6	1898	do.....	Los Angeles, Calif.....	New England Steamship Co. (Conn.)	
127281	KNQL	St. s.	1	0	NAUGATUCK.....	1,303	789	220.7	37.2	14.0	1898	Chester, Pa.....	New London, Conn.....	Pendleton Bros. (Me.).	
111199	KNQP	*Sch.	2	4	Rachel W. Stevens.....	1,211	1,032	195.5	40.4	18.4	1898	Bath, Me.....	New York, N. Y.....	Thomas J. Howard.	
156795	KNQV	*Sch.	1	3	Phoenix.....	901	838	194.0	35.0	17.6	1898	Noank, Conn.....	do.....	Gulf Refining Co. (Tex.).	
81626	KNRO	St. s.	2	2	WINIFRED.....	2,551	1,620	233.5	42.2	21.1	1898	Bath, Me.....	Port Arthur, Tex.....	Rockport Granite Co. (Conn.)	
81628	KNRF	St. s.	1	0	William H. Moody.....	250	176	115.0	27.5	9.2	1898	Essex, Mass.....	Gloucester, Mass.....	William Fox Vaudeville Co. (N. Y.).	
157626	ENHG	Sch.	1	4	Dauntless.....	648	478	162.2	37.3	13.2	1898	Hoquiam, Wash.....	Los Angeles, Calif.....	Alaska S. B. Co. (Nev.).	
161826	KNRM	St. s.	4	2	Victoria.....	3,817	2,382	361.1	40.1	19.0	1870	Dumbarton, Scot.....	do.....	Pacific S. B. Co. (Me.).	
107417	KNRB	St. s.	2	2	ADMIRAL DEWEY.....	2,104	1,336	280.0	36.1	22.7	1898	Philadelphia, Pa.....	Tacoma, Wash.....	Crown Coal Towing Co. (La.).	
92911	KNRV	St. s.	1	2	G. E. ROPER.....	439	243	133.8	27.0	16.0	1898	Camden, N. J.....	New Orleans, La.....	Lawrence H. S. Co. (Del.).	
116862	KNRW	St. s.	1	2	SANTURCK.....	1,836	1,122	255.0	41.0	21.2	1898	Wilmington, Del.....	New York, N. Y.....	Callih Towing Line (Inc.).	
155336	KNBD	St. s.	1	0	O. L. HALENDECK.....	196	135	103.3	22.6	12.6	1898	Philadelphia, Pa.....	do.....	Standard Transportation Co. (Del.).	
130795	KNBF	St. s.	1	0	SOCONY 2.....	157	84	96.1	22.0	10.1	1898	do.....	do.....	Pacific S. B. Co. (Me.).	
107423	KNBQ	St. s.	2	2	ADMIRAL SCHILEY.....	2,104	1,336	280.0	36.1	22.7	1898	do.....	Tacoma, Wash.....	Do.	
107425	KNBW	St. s.	2	2	ADMIRAL FARRA-OUT.....	2,141	1,361	280.0	36.1	22.7	1898	do.....	Seattle, Wash.....	Do.	
107429	KNTH	Ik.	2	8	Star of England.....	2,123	1,808	264.0	39.0	23.5	1893	Dumbarton, Scot.....	San Francisco, Calif.....	Alaska Packers' Assn. (Calif.).	
130724	KNTH	St. s.	1	2	E. J. RUSSELL.....	206	100	108.0	22.6	12.2	1899	Camden, N. J.....	Port Arthur, Tex.....	Gulf Refining Co. (Tex.).	
96435	KNTV	St. s.	4	2	PANAMA.....	5,638	3,476	360.0	50.0	10.8	1898	Philadelphia, Pa.....	New York, N. Y.....	Panama R. R. Co.	
107430	KNTV	St. s.	1	2	ATLAS.....	2,005	1,145	248.0	40.1	22.6	1899	Chester, Pa.....	San Francisco, Calif.....	Standard Oil Co. (Calif.).	
157623	KNVB	Sch.	1	3	Charles R. Welbe.....	174	165	115.0	29.3	8.6	1899	Tampa, Fla.....	Tampa, Fla.....	Phillip Shore.	
161639	KNVD	St. s.	1	2	WANAN.....	163	111	91.0	20.0	10.4	1899	Philadelphia, Pa.....	Charleston, S. C.....	Hampton K. Lee.	
116875	KNVE	St. s.	2	2	SWATARA.....	625	425	157.0	20.0	17.5	1899	do.....	Philadelphia, Pa.....	Reading Co. (Pa.).	
129727	KNVM	*Sch.	1	2	Easton.....	531	448	167.0	34.0	11.5	1899	Noank, Conn.....	Fall River, Mass.....	Staples Transpn. Co.	
161110	KNWB	St. s.	4	2	KERBIAW.....	1,741	1,654	263.0	42.0	16.2	1899	Wilmington, Del.....	Baltimore, Md.....	Merchants & Miners' Transpn. Co. (Md.).	
150607	KNWJ	St. s.	1	2	PIEDMONT.....	391	214	141.0	27.0	15.4	1899	Baltimore, Md.....	Boston, Mass.....	Metropolitan Coal Co. (Mass.).	
111210	KNWL	*Sch.	1	2	Randolph.....	567	499	175.0	34.6	11.7	1899	Noank, Conn.....	Fall River, Mass.....	Staples Transpn. Co.	
92924	KNWM	*Sch.	1	3	Malvern.....	844	745	185.4	38.3	16.2	1899	Bath, Me.....	New York, N. Y.....	Morcroft Transportation Corp. (Del.).	
96430	KNWT	St. s.	3	2	HAMILTON.....	3,723	2,430	351.8	42.0	17.0	1899	Chester, Pa.....	do.....	Old Dominion Steamship Co. (Del.).	
130613	KPBO	*Sch.	1	3	Number Fourteen.....	927	807	192.8	35.0	17.4	1899	Bath, Me.....	Boston, Mass.....	Metropolitan Marine & Fuel Co. (Mass.).	
3777	KPBF	St. s.	1	2	Boxer.....	216	121	113.7	25.3	13.5	1899	East Boston, Mass.....	Philadelphia, Pa.....	Martha E. Munn.	
130615	KPHJ	St. s.	4	2	NANTUCKET.....	2,599	1,767	274.0	42.0	16.2	1899	Wilmington, Del.....	Baltimore, Md.....	Merchants & Miners' Transpn. Co. (Md.).	
92930	KPBI	*Sch.	1	3	Monitor.....	955	866	193.6	35.0	17.6	1899	Noank, Conn.....	New York, N. Y.....	Thomas J. Howard.	
130617	KPBB	*Sch.	1	3	Number Fifteen.....	912	799	192.1	34.8	17.3	1899	Bath, Me.....	Boston, Mass.....	Metropolitan Coal Co. (Mass.).	
92936	KPBW	St. s.	4	2	YUKON.....	5,670	3,513	360.0	50.0	16.9	1899	Philadelphia, Pa.....	New York, N. Y.....	Alaska Steamship Co. (N. Y.).	
145805	KPOB	St. s.	1	2	F. H. CHAPPELL.....	353	186	125.0	26.3	15.0	1899	do.....	New London, Conn.....	Thames Tow Boat Co. (Conn.).	
136737	KPOD	*Sch.	1	3	Edith.....	516	466	169.8	34.4	11.6	1899	Noank, Conn.....	do.....	do.	
77354	KPOL	St. s.	1	0	PORT COVINGTON.....	145	62	85.6	23.5	10.7	1899	Camden, N. J.....	Baltimore, Md.....	Curtis Day Towing Co.	
77356	KPOM	St. s.	3	2	JEFFERSON.....	3,723	2,392	351.8	42.0	17.0	1899	Chester, Pa.....	New York, N. Y.....	Old Dominion Steamship Co. (Del.).	
127343	KPON	Ik.	2	3	Star of Ohio.....	1,001	874	202.0	34.2	21.2	1898	Dundee, Scotland.....	San Francisco, Calif.....	Alaska Packers' Assn. (Calif.).	
25317	KPDO	*Sch.	1	3	Upton.....	848	746	194.9	35.0	16.2	1899	Bath, Me.....	New York, N. Y.....	Morcroft Transportation Corp. (Del.).	
111223	KPDF	Sch.	1	4	Robert R. Hind.....	544	520	162.5	36.8	12.8	1899	Alameda, Calif.....	San Francisco, Calif.....	George U. Hind.	
161819	KPDG	St. s.	1	2	VALLEY FORGE.....	558	352	158.0	29.0	18.0	1898	Wilmington, Del.....	Philadelphia, Pa.....	Reading Co. (Pa.).	
116865	KPDH	St. s.	1	0	SYOSSET.....	176	120	102.6	23.0	10.5	1899	Philadelphia, Pa.....	New York, N. Y.....	Long Island I. R. Co.	
92948	KPDN	*Sch.	1	3	Marion.....	964	865	193.6	35.0	17.6	1899	Noank, Conn.....	Philadelphia, Pa.....	Reading Co. (Pa.).	

SEAGOING VESSELS, ARRANGED IN THE ORDER OF SIGNAL LETTERS—Continued.

(Steel vessels in SMALL CAPITALS, Iron in *italics*, wood in roman.)

Official No	Signal letters.	Rig.	Decks.	Masts.	Name of vessel.	Gross tonnage.	Net tonnage.	Length.	Breadth.	Depth.	When built.	Where built.	Home port (where permanent document issued).	Name of managing or principal owner.
3792	KPDS	*Soh.	1	3	Number Twenty-three.	1,036	929	<i>Feet.</i> 267.0	<i>Feet.</i> 35.2	<i>Feet.</i> 18.4	1899	Bath, Me.....	Boston, Mass.....	Metropolitan Coal Co. (Mass.)
127357	KPFW	*Soh.	1	3	L. & W-B. C. Co. No. 8.	953	861	163.7	35.0	17.6	1899	Noank, Conn.....	New York, N. Y....	Lehigh-Wilkes-Barre Coal Co.
145818	KPGD	*Soh.	1	3	Tipton.....	330	729	184.6	35.2	16.1	1899	Bath, Me.....	Fall River, Mass...	Staples Transpn. Co.
81650	KPGF	Soh.	1	4	Wm. H. Smith.....	666	496	170.4	37.6	12.8	1899	Port Blakely, Wash.	San Francisco, Calif.	Burns-Philp Co. (Calif.)
136747	KPGH	St. s.	3	2	EL. SUD.....	4,572	2,903	390.9	43.3	15.6	1899	Newport News, Va..	New York, N. Y....	Southern Pacific Co.
136748	KPGT	St. s.	1	2	MARGARET.....	283	167	145.2	21.0	12.4	1899	Chester, Pa.....do.....	Lorenz International (N. Y.)
3796	KPGW	*Soh.	1	2	Brookton.....	567	499	175.0	34.6	11.7	1899	Noank, Conn.....	Fall River, Mass...	Staples Transpn. Co.
136834	KPHD	*Soh.	1	3	Number Eighteen..	936	817	189.3	35.1	18.1	1899	Bath, Me.....	Boston, Mass.....	Metropolitan Coal Co. (Mass.)
121109	KPHL	Soh.	1	4	Fred J. Wood....	681	601	181.0	38.1	14.0	1899	Hoquiam, Wash....	San Francisco, Calif.	F. K. Wood Lumber Co.
3803	KPHS	*Soh.	1	3	780.....	926	824	187.4	34.2	18.1	1899	Bath, Me.....	Perth Amboy, N. J..	Bee Line Transpn. Co. (Del.)
136766	KPIG	St. s.	3	2	EL NORTE.....	4,604	2,925	391.9	43.3	15.8	1899	Newport News, Va..	New York, N. Y....	Southern Pacific Co.
150831	KPIJ	St. s.	2	2	PONCK.....	3,606	2,192	317.0	42.0	27.8	1899	Wilmington, Del...do.....	New York & Porto Rico S. S. Co. (Me.)
92977	KPIJ	Soh.	3	4	Estelle Krieger....	1,172	1,047	184.8	40.3	18.8	1899	Thomaston, Me....	Boston, Mass.....	Boston Ship Brokerage Co. (Mass.)
150832	KPIH	*Soh.	1	3	Paxines.....	954	865	193.6	35.0	17.6	1899	Noank, Conn.....	Philadelphia, Pa...	Reading Co. (Pa.)
127369	KPIN	Soh.	1	4	Columbia.....	663	584	181.0	38.5	13.7	1899	Hoquiam, Wash....	Honolulu, Hawaii..	Pacific Commercial Nav. Co. (Ltd.) (T. H.)
86417	KPIQ	St. s.	1	2	GETYSBURG.....	557	351	158.0	29.0	18.0	1898	Wilmington, Del...	Philadelphia, Pa...	Reading Co. (Pa.)
130840	KPIB	*Soh.	1	3	Number Nineteen..	932	823	189.0	35.1	18.0	1899	Bath, Me.....	Boston, Mass.....	Metropolitan Marine & Fuel Co. (Mass.)
86467	KPIJ	St. s.	1	2	Georges Creek.....	398	184	128.9	23.7	16.7	1899	Pt. Richmond, N. Y.do.....	Metropolitan Coal Co. (Mass.)
3500	KPIV	*Soh.	1	3	781.....	931	323	188.1	31.2	18.1	1899	Bath, Me.....	Perth Amboy, N. J..	Bee Line Transpn. Co. (Del.)
136761	KPIW	St. s.	3	2	EL RIO.....	4,407	2,793	391.0	43.3	15.8	1899	Newport News, Va..	New York, N. Y....	Southern Pacific Co.
136762	KPLB	Shp.	2	4	STAR OF SHETLAND.	3,345	2,850	332.0	45.3	25.5	1899	Bath, Me.....	San Francisco, Calif.	Alaska Packers Assn. (Calif.)
86483	KPLG	St. s.	3	2	GOVERNOR DING-KEY.	3,826	2,856	298.0	60.8	17.8	1899	Chester, Pa.....	Boston, Mass.....	Eastern S. S. Lines (Mass.)
96470	KPLH	Soh.	1	4	Henry Wilson.....	499	430	157.8	37.1	11.3	1899	Aberdeen, Wash....	San Francisco, Calif.	Libby, McNeal & Libby (Mo.)
160837	KPLN	Soh.	1	4	Philippine.....	623	491	162.5	36.8	12.2	1899	Alameda, Calif....do.....	Sanders & Kirchmann (Calif.)
92993	KPLQ	St. s.	2	2	MARCAINO.....	1,771	1,095	207.5	37.0	18.5	1899	Wilmington, Del...	Wilmington, Del...	Atlantic & Caribbean Steam Nav. Co. (Del.)
141025	KPLT	Soh.	1	4	Lottie Bennett.....	560	490	170.4	37.6	12.8	1899	Port Blakely, Wash.	San Francisco, Calif.	Burns-Philp Co. (Calif.)
130844	KPLW	*Soh.	1	3	Number Twenty....	940	831	190.3	35.3	18.1	1899	Bath, Me.....	Boston, Mass.....	Metropolitan Coal Co. (Mass.)
136763	KPMD	*Soh.	1	2	Edlth.....	859	760	185.8	35.2	17.1	1899do.....do.....	Mystic Steamship Co. (Mass.), Trustees.
167556	KPMF	St. s.	1	2	Admiral Rodman..	1,101	837	175.0	38.0	14.0	1899	Fairhaven, Calif...	Tacoma, Wash.....	Pacific S. S. Co. (Mo.)
136771	KPMH	St. s.	1	2	EL CID.....	4,608	2,801	391.7	43.3	15.8	1899	Newport News, Va..	New York, N. Y....	Southern Pacific Co. (Ky.)
136772	KPMJ	St. s.	2	2	H. C. CADMUS.....	413	209	136.0	20.1	13.5	1899	Camden, N. J.....	New Orleans, La....	H. O. Whiteman.
160845	KPMT	*Soh.	1	3	Paxtang.....	954	895	193.0	35.0	17.0	1899	Noank, Conn.....	Philadelphia, Pa...	Reading Co. (Pa.)
165371	KPND	*Soh.	1	4	Ohio.....	1,620	1,500	237.5	43.4	20.1	1899	Bath, Me.....	Boston, Mass.....	Seaboard Transpn. Co.
167658	KPNG	*Soh.	1	2	780.....	495	492	141.0	31.0	15.0	1899	Perth Amboy, N. J.	Perth Amboy, N. J.	Bee Line Transpn. Co. (Del.)
93001	KPNH	*Soh.	1	3	Marion Ghappell...	1,505	1,484	243.8	43.8	22.0	1899	Noank, Conn.....	New London, Conn.	Thames Towboat Co. (Conn.)
116929	KPNM	St. s.	1	2	SAVAGE.....	410	279	142.8	27.0	18.6	1899	Baltimore, Md.....	Boston, Mass.....	Metropolitan Coal Co. (Mass.)
116935	KPNW	St. s.	2	2	SAN JUAN.....	3,511	2,194	317.0	42.0	23.8	1900	Wilmington, Del...	New York, N. Y....	New York & Porto Rico S. S. Co. (N. Y.)
161135	KPQO	Bk.	2	3	STAR OF FINLAND..	1,699	1,425	225.7	42.3	20.0	1899	Bath, Me.....	San Francisco, Calif.	Alaska Packers Assn. (Calif.)
127397	KPQG	St. s.	1	2	JOHN T. DONAHUE..	401	196	135.0	27.5	15.7	1899	Philadelphia, Pa...	Wilmington, Del...	Northern Barge Corp. (Del.)
111261	KPQH	St. s.	1	2	RICHMOND.....	401	190	135.0	27.5	15.7	1899do.....	Pensacola, Fla.....	Alcan Towboat & Barge Co. (Fla.)
111262	KPQJ	St. s.	2	2	Fair Oaks.....	1,275	777	199.0	33.0	20.3	1900	Hoquiam, Wash....	New York, N. Y....	Oriental Navigation Co. (Del.)
90480	KPQN	Soh.	1	4	Helene.....	927	828	202.2	40.2	15.9	1899	Port Blakely, Wash.	Honolulu, Hawaii..	Allen & Robinson (T. H.)

SEAGOING VESSELS, ARRANGED IN THE ORDER OF SIGNAL LETTERS—Continued.

[Steel vessels in SMALL CAPITALS, iron in *italics*, wood in roman.]

Official No.	Signal letters.	Rig.	Deck.	Mast.	Name of vessel.	Gross tonnage.	Net tonnage.	Length.	Breadth.	Depth.	W. h. a. n. build.	Where built.	Home port (where permanent document issues).	Name of managing or principal owner.
110640	KPQR	Sch.	1	2	Sehome.....	626	596	<i>Feet.</i> 182.3	<i>Feet.</i> 37.9	<i>Feet.</i> 13.3	1899	New Whatum, Wash.	Jacksonville, Fla...	Brooks Scanlon Corp. (Del.).
110642	KPQV	St. s.	1	1	Morning Star.....	262	112	132.6	30.0	10.8	1900	Essex, Mass.....	Port Townsend, Wash.	J. D. Gilmore.
111266 80488	KPQW KPRB	*Sch. St. s.	1 1	2 2	Remus..... Gerry.....	531 278	464 133	167.0 102.0	34.6 24.0	11.5 10.5	1900 1900	Noank, Conn..... Wilmington, Del...	Fall River, Mass.... New York, N. Y....	Staples Transpn. Co. Cahill Towing Line (Ino.).
110644	KPRF	St. s.	1	2	Santa Ana.....	1,203	730	182.4	36.2	12.4	1900	Marshfield, Oreg...	Seattle, Wash.....	Santa Ana Steamship Co (Wash.).
107520	KPRH	St. s.	1	2	Augusta.....	1,968	1,147	232.0	46.0	9.3	1900	Philadelphia, Pa...	New York, N. Y....	Coastal Steamship Corp. (N. Y.).
111268 130784 127407	KPRS KPRT KPSB	St. s. Sch. St. s.	2 1 4	2 3 2	Rahler..... Edwin and Maud... COMUS.....	1,410 208 4,760	818 178 3,920	204.9 126.5 391.6	38.0 23.8 48.3	21.3 8.4 18.8	1900 1900 1900	Hogiam, Wash.... Bethel, Del..... Newport News, Va.	San Francisco, Calif. Baltimore, Md.... New York, N. Y....	Atlas S. S. Co. (Calli.). O. G. Paul & Co. Southern Pacific Co. (Ky.).
86491	KPSF	St. s.	4	2	GRECIAN.....	2,827	1,994	263.3	42.0	36.0	1900	Wilmington, Del...	Baltimore, Md.....	Merchants & Miners' Transpn. Co. (Md.).
101140	KPSM	St. s.	2	2	KYICHAK.....	1,033	610	200.2	35.5	16.0	1900	Portland, Oreg.....	San Francisco, Calif.	Alaska Packers Assn. (Calli.).
3832	KPSQ	*Sch.	1	3	783.....	923	790	188.6	34.2	18.2	1900	Bath, Me.....	Porth Amboy, N. J.	Bee Line Transportation Co. (Del.).
3835	KPST	St. s.	1	2	Buccaneer.....	226	126	114.1	25.0	14.5	1900	Boston, Mass.....	New York, N. Y....	Sinclair Navigation Co. (Del.).
130856 145840	KPTO KPTD	*Sch. St. s.	1 1	2 2	Seranton..... TAMPICO.....	489 2,261	412 1,654	163.8 247.0	34.2 42.0	10.5 24.0	1900 1900	Bath, Me..... Toledo, Ohio.....do..... Detroit, Mich.....	Noptune Line (Del.). F. D. Gleason Coal Co. (Mich.).
110603 110604	KPTG KPTH	*Sch. Sch.	1 1	2 4	Sharon..... Santa Paula.....	482 680	406 632	163.6 183.1	34.2 30.3	10.3 10.1	1900 1900	Bath, Me..... Fairhaven, Calif...	Boston, Mass..... Los Angeles, Calif..	Samuel Cabot (Ino.). Mission Trans. & Ho- lning Co.
3837	KPTQ	Sch.	1	4	Bainbridge.....	566	490	170.4	37.0	12.8	1900	Port Blakely, Wash.	Jacksonville, Fla...	Putnam Lumber Co. (Wis.).
145841 141042 107630	KPTB KPTV KPV0	St. s. Sch. St. s.	1 1 1	2 4 2	Tormentor..... Luzon..... SALISBURY.....	252 545 284	131 512 104	114.1 170.0 123.9	25.6 30.8 25.0	14.5 12.2 10.0	1900 1900 1900	East Boston, Mass. Alameda, Calif.... Camden, N. J.....	New York, N. Y.... San Francisco, Calif. Cape Charles, Va....	Sinclair Nav. Co. (Del.). Sanders & Kirchmann. N. Y., Phila. & Nor- folk R. R. Co. Charles Nelson Co. (Calli.).
130850	KPVF	St. s.	1	2	Nome City.....	939	597	230.0	38.0	16.2	1900	Fairhaven, Calif...	San Francisco, Calif.	Charles Nelson Co. (Calli.).
141044	KPVH	St. s.	1	2	LEHIGH.....	440	303	130.0	20.0	13.4	1900	Port Richmond, N. Y.	Porth Amboy, N. J.	Bee Line Transporta- tion Co. (Del.).
3838 121136	KPVJ KPVL	*Sch. *Sch.	1 1	3 3	784..... Flora.....	919 805	808 790	183.4 185.2	34.0 35.1	18.0 17.3	1900 1900	Bath, Me.....do.....do..... Boston, Mass.....	Do. Mystic Steamship Co. (Mass.), Trustees.
141048	KPVM	Ca. s.	1	2	Louise.....	102	73	91.3	23.0	10.2	1900	East Boston, Mass.	Boston, Mass.....	Boston Pilots' Relief Society.
100710 96503	KPVT KPVV	*Sch. St. s.	1 2	4 2	Indiana..... HYADES.....	1,626 3,753	1,500 2,032	236.3 331.5	43.3 47.0	20.0 25.0	1900 1900	Bath, Me..... Sparrows Point, Md.do..... San Francisco, Calif.	Boalboard Transpn. Co. Matson Navigation Co. (Calli.).
127431	KPWG	St. s.	2	2	CLAUDINE.....	840	615	178.6	32.0	15.1	1890	Glasgow, Scotland..	Honolulu, Hawaii..	Inter-Island Steam Nav. Co. (T. H.).
157574 136801 121138	KPWH KPWJ KPWL	Bk. Bk. *Sch.	2 2 2	3 3 3	Diamond Head.... Star of India.... Falls of Clyde....	1,012 1,318 1,809	952 1,247 1,748	194.2 205.5 290.1	31.2 35.2 40.0	20.2 23.4 23.6	1866 1893 1878	London, England.. Ramsay, Scotland.. Glasgow, Scotland..	San Francisco, Calif.do.....do.....	General Petroleum Co. Alaska Packers' Assn. General Petroleum Corp. (Calli.).
90490	KPWR	Shp.	2	4	STAR OF GREEN- LAND.	2,170	1,944	270.0	43.1	23.0	1892do.....do.....	Alaska Packers' Assn.
107570 96500	KPWS KPWT	Sch. St. s.	1 1	2 2	A. M. Nicholson.... IKERNE.....	180 618	100 392	105.0 170.0	24.0 30.8	10.4 14.8	1900 1897	Essex, Mass..... San Francisco, Calif.	New Bedford, Mass. Honolulu, Hawaii..	Manuel J. Silva. Inter-Island Steam Nav. Co. (Ltd.) (T. H.).
96501 77417 126047 101157	KPVV KQBG KQBJ KQBP	Bk. Shp. Sch. St. s.	2 2 1 2	3 2 2 2	Star of Peru..... JOHN FNA..... Ka. Mol..... Kinau.....	1,027 2,706 108 976	976 2,706 108 773	190.2 312.9 95.0 196.0	33.0 45.1 37.5 33.0	20.2 25.0 7.6 15.0	1863 1892 1882 1883	Sunderland, Eng... Glasgow, Scotland.. San Francisco, Calif. Philadelphia, Pa....	San Francisco, Calif. New York, N. Y.... Honolulu, Hawaii..do.....	Alaska Packers' Assn. James Bolla. Masao Shimomure. Inter-Island Steam Nav. Co. (Ltd.) (T. H.).
141050	KQBR	St. s.	1	2	Lehua.....	176	126	112.0	24.1	8.1	1879	San Francisco, Calif.	San Francisco, Calif.	Red Salmon Canning Co.
150383	KQBW	St. s.	1	2	Mikahala.....	444	354	147.2	30.0	12.5	1886	Port Blakely, Wash.	Honolulu, Hawaii..	Inter-Island Steam Nav. Co. (T. H.).
96370 116976	KQOH KQON	St. s. Shp.	1 2	2 3	Nihau..... Star of France.....	341 1,766	201 1,514	148.2 238.0	33.6 38.0	11.2 22.8	1897 1877	Fairhaven, Calif... Belfast, Ireland....do..... San Francisco, Calif.	Do. Alaska Packers' Assn. (Calli.).
110675 11677 14445 81099	KQOP KQOR KQOT KQOV	Shp. Shp. St. s. Bk.	2 2 1 2	3 3 2 3	Star of Italy..... Star of Russia.... Waleale..... STAR OF ICELAND..	1,784 1,981 342 2,161	1,467 1,898 232 1,875	251.5 275.5 123.0 267.3	38.2 42.2 27.1 40.1	22.9 24.2 9.8 26.3	1877 1874 1886 1906do.....do..... Port Blakely, Wash. Port Glasgow, Scot- land.do.....do..... Seattle, Wash..... San Francisco, Calif.	Do. Do. Puget Sound Nav. Co. Alaska Packers' Assn.
127433	KQDB	*Sch.	1	3	L. & W.-B. C. No. 15.	963	861	193.7	35.0	17.6	1900	Noank, Conn.....	New York, N. Y....	Lehigh-Wilkes-Barra Coal Co.

SEAGOING VESSELS, ARRANGED IN THE ORDER OF SIGNAL LETTERS—Continued.

(Steel vessels in SMALL CAPITALS, Iron in *italics*, wood in roman.)

Official No.	Signal letters.	Rig.	Decks	Masts	Name of vessel.	Gross tonnage.	Net tonnage.	Length.	Breadth.	Depth.	Year built.	Where built.	Home port (where permanent document issues).	Name of managing or principal owner.
111293	KQDL	Sch.	1	4	Rosamond.....	1,030	985	201.0	41.0	17.0	1900	Benlola, Calif.....	San Francisco, Calif.	Pacific Freighters Co. (Calif.)
93055	KQFG	St. s.	4	2	MORRO CASTLE.....	6,004	3,732	400.0	50.3	18.1	1900	Philadelphia, Pa....	New York, N. Y....	N. Y. & Cuba Mail S. S. Co. (Mo.)
160849	KQFM	St. s.	1	0	PENNSYLVANIA.....	1,352	837	244.3	40.0	14.8	1900	Chester, Pa.....	Cape Charles, Va....	N. Y., Phila. & Norfolk R. R. Co.
121146	KQFS	Sch.	1	2	William A. Graber.	137	100	110.5	25.3	11.2	1900	Essex, Mass.....	New Bedford, Mass.	Arthur J. Silyn.
127452	KQFV	St. s.	1	2	Cape Cod.....	557	355	151.0	32.1	12.5	1900do.....	New York, N. Y....	Thames River Line (Del.)
141661	KQFW	Sch.	1	4	Ludlow.....	762	643	185.4	38.9	14.3	1900	Port Blakely, Wash.	Mobile, Ala.....	Whitney & Bodden Shipping Co. (Ala.)
157568	KQGF	St. s.	1	0	DELMAR.....	294	138	122.3	26.9	11.7	1900	Newburgh, N. Y....	Cape Charles, Va....	N. Y., Phila. & Norfolk R. R. Co.
136740	KQGG	St. s.	1	2	KETCHIKAN.....	2,373	1,679	237.5	42.0	23.4	1899	Lorain, Ohio.....	New York, N. Y....	Alaska S. S. Co. (New)
118992	KQGS	Sch.	1	4	Stimson.....	693	605	182.0	39.5	13.8	1900	Ballard, Wash.....	Mobile, Ala.....	Herbert O. Turner.
127461	KQIB	Sch.	1	4	Commarco.....	658	621	184.0	39.6	13.6	1900	Alameda, Calif.....	San Francisco, Calif.	Sanders & Kirchmann.
145859	KQIL	*Sch.	1	3	Theodora Palmer...	1,042	910	196.4	40.5	17.0	1900	Noank, Conn.....	New London, Conn.	Thames Towboat Co. (Conn.)
116996	KQIP	St. s.	4	2	SIERRA.....	6,135	3,750	400.0	50.2	18.1	1900	Philadelphia, Pa....	San Francisco, Calif.	Oceanic Steamship Co. (Calif.)
116997	KQHW	St. s.	1	2	Bergen.....	247	132	90.7	23.8	8.0	1900	Portland, Oreg.....	Los Angeles, Calif.	The Curtis Corp. (Del.)
121152	KQJB	St. s.	1	2	FRED E. RICHARDS.	357	174	121.4	26.5	14.7	1900	Philadelphia, Pa....	New York, N. Y....	Great Lakes Dredge & Dry Dock Co. (N. J.)
77438	KQJF	*Sch.	1	2	John W. Chittenden.	235	186	128.2	27.0	8.7	1900	Tottenville, N. Y....do.....	Merritt & Chapman Derrick & Wrecking Co. (W. Va.)
93086	KQJM	Sch.	1	4	Minnie A. Caino....	880	779	195.5	41.0	15.2	1900	Seattle, Wash.....	San Francisco, Calif.	Charles Nelson Co. (Calif.)
107591	KQJN	St. s.	2	2	AMERICAN.....	5,600	3,545	406.8	51.1	30.3	1900	Chester, Pa.....	New York, N. Y....	American - Hawaiian S. S. Co. (N. J.)
117003	KQJW	St. s.	1	2	Santa Barbara.....	695	527	183.5	37.5	13.5	1900	San Francisco, Calif.	San Francisco, Calif.	J. R. Hanly Co.
160880	KQLB	St. s.	2	2	PABAQUAY.....	2,627	1,583	292.0	42.0	23.0	1900	Lorain, Ohio.....	Philadelphia, Pa....	Sun Oil Co. (N. J.)
121159	KQLC	Sch.	1	4	Fearless.....	736	653	182.5	38.5	14.5	1900	Hoquiam, Wash.....	Mobile, Ala.....	Whitney & Bodden Shipping Co. (Ala.)
161867	KQLH	*Sch.	1	3	Virginia Palmer....	840	777	190.4	40.3	13.1	1900	Noank, Conn.....	New London, Conn.	Thames Tow Boat Co. (Conn.)
117009	KQLV	St. s.	4	2	BONOMA.....	6,270	3,911	400.0	50.2	21.3	1900	Philadelphia, Pa....	San Francisco, Calif.	Oceanic S. S. Co. (Ala.)
121165	KQMG	Sch.	1	4	Forester.....	603	598	184.0	38.6	13.6	1900	Alameda, Calif.....do.....	Sanders & Kirchmann.
86541	KQMH	St. s.	1	0	General Frisbie....	670	375	183.8	29.3	11.6	1900	New Whatcom, Wash.do.....	Monticello S. S. Co.
145802	KQMJ	St. s.	1	2	OLKUM.....	3,908	1,745	293.0	52.5	23.5	1900	Sparrows Point, Md.	Los Angeles, Calif.	Union Oil Co. (Calif.)
161871	KQML	St. s.	4	2	VENTURA.....	6,282	3,918	400.0	50.2	21.3	1900	Philadelphia, Pa....	San Francisco, Calif.	Oceanic S. S. Co. (Calif.)
100721	KQMP	Sch.	1	4	Ireuo.....	772	687	186.4	39.7	14.3	1900	Fairhaven, Calif....do.....	Gardiner Mill Co.
160855	KQMR	St. s.	1	2	PRUDENCE.....	292	193	122.3	25.0	14.0	1900	Camden, N. J.....	Philadelphia, Pa....	Martha E. Munu.
96534	KQMV	St. s.	2	2	HAWAIIAN.....	5,397	3,373	406.8	51.1	30.3	1900	Chester, Pa.....	New York, N. Y....	American - Hawaiian S. S. Co. (N. J.)
107612	KQNB	Shp.	2	4	STAR OF ZEALAND...	3,292	2,087	332.3	45.4	26.0	1901	Bath, Me.....	San Francisco, Calif.	Alaska Packers' Assn. (Calif.)
93102	KQNG	Sch.	2	4	Fred W. Thurlow....	1,191	1,042	195.0	40.2	18.4	1901do.....	Boston, Mass.....	Boston Maritime Corp. (Mo.)
155397	KQNR	Sch.	2	5	Oakley C. Curtis....	2,374	2,000	265.0	46.2	23.9	1901do.....	Portland, Mo.....	A. W. Frost.
107620	KQPB	Sch.	1	4	Alyena.....	772	687	180.4	39.7	14.3	1901	Fairhaven, Calif....	San Francisco, Calif.	Gardiner Mill Co.
107622	KQPF	St. s.	1	2	Aemo.....	410	269	154.0	34.0	11.5	1901	Alameda, Calif.....do.....	Moore Mill & Lumber Co. (Oreg.)
77454	KQPJ	Bkn.	1	4	James Tuft.....	1,274	1,043	215.5	42.5	17.4	1901	Port Blakely, Wash.do.....	George E. Billings.
136868	KQPD	St. s.	2	2	Enterprise.....	2,806	1,670	318.8	37.4	26.0	1882	Newcastle, England.do.....	Matson Navigation Co. (Calif.)
130900	KQRH	St. s.	2	2	LOUISIANA.....	2,849	1,797	290.0	42.2	23.6	1901	Chicago, Ill.....	Port Arthur, Tex....	Texas Co. (Tex.)
186907	KQRJ	St. s.	2	2	ALABAMA.....	2,801	2,173	294.0	42.2	23.2	1901do.....do.....	Do.
130908	KQRI	St. s.	2	2	FEDERAL.....	2,881	2,159	303.2	42.2	23.2	1901do.....	Houston, Tex.....	American Petroleum Co. (Tex.)
130910	KQRN	*Sch.	1	3	NumberTwenty-one	905	773	196.0	34.3	17.5	1901	Baltimore, Md.....	Boston, Mass.....	Metropolitan Marine & Fuel Co. (Mass.)
130870	KQRN	St. s.	4	2	ESPERANZA.....	4,764	2,904	341.0	47.7	16.9	1901	Philadelphia, Pa....	New York, N. Y....	New York & Cuba Mail S. S. Co. (Me.)
98118	KQRT	St. s.	1	2	METEOR.....	2,324	1,436	253.6	43.2	24.2	1901	Toledo, Ohio.....	Boston, Mass.....	Meteor S. S. Co. (Mass.)
155408	KQSO	St. s.	2	2	OREGONIAN.....	5,380	3,393	406.8	51.1	30.3	1901	Chester, Pa.....	New York, N. Y....	American - Hawaiian S. S. Co. (N. J.)
107630	KQRI	Sch.	1	4	Alumna.....	696	614	189.1	40.0	15.6	1901	North Bend, Oreg..	San Francisco, Calif.	Didrich Ottman.
127625	KQBN	*Sch.	1	4	Cardenas.....	1,428	245.9	43.2	19.0	1901	Bath, Me.....	Fall River, Mass....	Staples Transp. Co.	
127627	KQBP	St. s.	1	2	Chenhalle.....	663	421	183.3	37.5	14.8	1901	Fairhaven, Calif....	San Francisco, Calif.	Robert O. Buddert.
77463	KQFF	St. s.	2	0	John B. Collins....	325	238	117.3	22.6	10.9	1901	Tottenville, N. Y....	Perth Amboy, N. J....	Madison Transp. Co.
111339	KQFG	*Shp.	1	1	Rockland.....	481	403	163.6	34.3	10.4	1901	Bath, Me.....	Fall River, Mass....	Staples Transp. Co. (Me.)
3893	KQTL	Shp.	2	3	STAR OF ALASKA...	1,862	1,590	256.3	38.5	17.5	1896	Glasgow, Scotland.	San Francisco, Calif.	Alaska Packers' Assn. (Calif.)
117039	KQTN	St. s.	1	2	STANDARD.....	374	264	140.5	26.0	18.5	1901	Port Richmond, N. Y.	New York, N. Y....	Standard Transp. Co. (Del.)

SAILING VESSELS, ARRANGED IN THE ORDER OF SIGNAL LETTERS--Continued.

[Steel vessels in SMALL CAPITALS, Iron in *italics*, wood in roman.]

Official No.	Signal letters.	Rtg.	Deck	Mast	Name of vessel.	Gross tonnage.	Net tonnage.	Length.	Breadth.	Depth.	When built.	Where built.	Home port (where permanent document issued).	Name of managing or principal owner.	
136832	KQTV	St. s.	3	2	EL VALLE.....	4,005	2,866	391.7	43.3	15.8	1901	Newport News, Va.	New York, N. Y.	Southern Pacific Co.	
150900	KQVD	St. s.	1	0	FENILLYN.....	137	93	85.3	20.0	9.0	1901	Philadelphia, Pa.	Philadelphia, Pa.	Reading Co. (Pa.)	
93132	KQVA	St. s.	4	2	MONTREY.....	4,729	2,877	341.0	47.7	16.9	1901	do.	New York, N. Y.	New York & Cuba Mall S. S. Co. (Me.), Clyde S. S. Co. (Me.), Reading Co. (Pa.), Mingull Shipping Corp.	
107652	KQVN	St. s.	3	2	APACHE.....	4,145	2,205	336.5	46.1	20.5	1901	do.	do.	do.	Clyde S. S. Co. (Me.), Reading Co. (Pa.), Mingull Shipping Corp.
111347	KQVP	Sch.	1	1	Robsonia.....	955	866	195.0	35.0	17.0	1901	Noank, Conn.	Philadelphia, Pa.	Reading Co. (Pa.)	
100734	KQWD	Sch.	1	1	Goldfeld.....	780	635	157.0	38.0	13.4	1901	Bath, Me.	Pensacola, Fla.	Mingull Shipping Corp.	
141722	KQWF	Bkn.	1	4	Lahaina.....	1,067	994	217.0	42.0	17.0	1901	Oakland, Calif.	San Francisco, Calif.	Barkentine Lahaina Co. (Calif.).	
81761	KQWJ	Sch.	1	5	W. H. Marston.....	1,169	1,110	219.0	42.5	17.5	1901	San Francisco, Calif.	New York, N. Y.	J. N. Scott.	
161181	KQWL	Sch.	1	3	Kimberton.....	955	866	195.0	35.0	17.0	1901	Noank, Conn.	Philadelphia, Pa.	Reading Co. (Pa.)	
28143	KQWV	St. s.	2	2	ZULIA.....	1,718	1,079	264.0	37.1	17.0	1901	Philadelphia, Pa.	Wilmington, Del.	Atlantic & Caribbean Steam Nav. Co.	
161184	KRBN	Bkn.	1	4	Kohala.....	891	776	194.8	39.0	15.8	1901	Fairhaven, Calif.	San Francisco, Calif.	Barkentine Kohala Co. (Calif.).	
86576	KRBQ	Sch.	1	4	Gamble.....	726	628	183.7	38.0	13.8	1901	Port Blakely, Wash.	do.	Rife Shipping Co. (Calif.).	
107665	KRBV	St. s.	3	2	ANAPHOE.....	4,145	2,205	336.5	46.1	20.5	1901	Philadelphia, Pa.	New York, N. Y.	Clyde S. S. Co. (Me.), Town of New Shore- ham.	
130684	KROH	St. s.	2	2	New Shoreham.....	603	317	151.0	28.1	11.8	1901	East Boston, Mass.	Newport, R. I.	Town of New Shore- ham.	
93165	KROY	Sch.	1	3	Manhelm.....	955	866	195.0	35.0	17.0	1901	Noank, Conn.	Philadelphia, Pa.	Reading Co. (Pa.)	
86581	KRON	St. s.	1	2	Cleone.....	228	128	123.0	30.0	9.5	1901	Alameda, Calif.	Marshfield, Ore.	Western White Cedar Co. (Oreg.).	
107876	KRDJ	St. s.	1	2	Anna W.....	204	139	102.5	25.5	10.5	1901	Philadelphia, Pa.	New York, N. Y.	Callill Towing Line (Inc.).	
107636	KRDM	Ga. s.	1	2	Altak.....	115	73	91.0	23.5	10.0	1901	Alameda, Calif.	San Francisco, Calif.	Alaska Packers' Assn.	
136916	KRDQ	St. s.	4	2	EL DIA.....	4,604	2,703	391.7	48.3	15.8	1901	Newport News, Va.	New York, N. Y.	Southern Pacific Co. (Ky.)	
107687	KRFH	Sch.	1	4	Alpena.....	970	833	206.0	40.7	16.5	1901	Port Blakely, Wash.	Mobile, Ala.	Herbert O. Turner.	
157028	KRFJ	St. s.	1	2	Dubols.....	223	151	105.4	25.4	12.0	1901	Totenville, N. Y.	New York, N. Y.	Henry Du Bois Sons Co.	
117030	KRFM	Sch.	1	4	Samar.....	710	673	189.0	38.5	14.0	1901	Alameda, Calif.	San Francisco, Calif.	Sanders & Kirohmann.	
145897	KRFT	St. s.	1	2	ROY HOOPER.....	230	149	103.0	23.0	12.3	1901	Philadelphia, Pa.	New York, N. Y.	Sinclair Navigation Co. (Del.).	
3904	KRGO	St. s.	2	2	ADMIRAL EVANS.....	2,140	1,728	253.1	38.4	22.8	1901	Toledo, Ohio.	Seattle, Wash.	Pacific S. S. Co. (Me.).	
81788	KRGF	St. s.	2	2	ADMIRAL WATSON.....	2,009	1,258	253.1	38.4	22.8	1902	do.	Tacoma, Wash.	do.	
86597	KRGH	Bkn.	1	4	Georgina.....	998	870	210.0	41.0	15.7	1901	Fairhaven, Calif.	San Francisco, Calif.	Eschen & Minor Co. (Calif.).	
107702	KRGP	Sch.	1	4	A. F. Coats.....	617	541	172.3	37.9	13.5	1901	Hoquiam, Wash.	Mobile, Ala.	D. M. Scott.	
117087	KRQG	Sch.	1	3	Saucon.....	955	866	195.0	35.0	17.0	1901	Noank, Conn.	Philadelphia, Pa.	Reading Co. (Pa.)	
127622	KRGT	St. s.	1	2	Ohlkal.....	172	98	115.5	24.0	10.5	1901	San Francisco, Calif.	San Francisco, Calif.	Alaska Packers' Assn. (Calif.).	
127578	KRGV	St. s.	2	2	CARLISLE.....	644	438	157.0	29.0	17.5	1901	Philadelphia, Pa.	Philadelphia, Pa.	Reading Co. (Pa.).	
150921	KRGW	St. s.	1	2	PATIENCE.....	292	198	122.3	25.0	14.0	1901	Camden, N. J.	do.	do.	
107707	KRHH	Sch.	1	4	Aurora.....	1,211	1,070	21.3	42.4	17.7	1901	Everett, Wash.	San Francisco, Calif.	Charles Nelson Co. (Calif.).	
93207	KRIJ	St. s.	1	1	Bertie M. Haulon.....	409	257	148.0	33.0	10.5	1901	Marshfield, Ore.	do.	D. J. Haulon.	
136251	KRIH	St. s.	4	2	EL SIGLO.....	4,508	2,800	391.7	48.3	15.8	1901	Newport News, Va.	New York, N. Y.	Southern Pacific Co. (N. Y.).	
93213	KRII	Sch.	2	6	Mary F. Barrett.....	1,833	1,504	241.4	43.3	24.7	1901	Bath, Me.	Bath, Me.	Gardiner G. Deering.	
157368	KRIU	St. s.	1	2	DAUNTLESS.....	183	76	102.0	20.7	10.6	1893	Camden, N. J.	Norfolk, Va.	Wood Towing Co. (Va.).	
117099	KRIV	Sch.	1	4	Sophie Christenson.....	675	570	180.0	33.9	13.4	1901	Port Blakely, Wash.	Seattle, Wash.	H. O. Seaborn.	
141765	KRIW	Sch.	1	3	Langhorne.....	955	866	195.0	35.0	17.0	1901	Noank, Conn.	Philadelphia, Pa.	Reading Co. (Pa.).	
95988	KEJL	St. s.	1	2	Harold.....	186	93	109.3	24.2	12.5	1889	New London, Conn.	New London, Conn.	Thames Towboat Co. (Conn.).	
91477	KRJM	St. s.	1	2	Minnie.....	167	86	100.5	23.5	11.0	1882	Mystic, Conn.	New York, N. Y.	Fair Oaks Steamship Corp. (Del.).	
111124	KRJN	St. s.	1	2	R. M. Waterman.....	174	74	91.0	23.5	10.8	1890	New London, Conn.	New London, Conn.	Thames Tow Boat Co. (Conn.).	
101192	KRJO	Sch.	2	4	Konwood.....	929	797	184.5	37.3	18.0	1901	Boston, Mass.	Boston, Mass.	Ralph O. Emery.	
100764	KRJT	St. s.	1	0	Sand Beach.....	248	168	119.1	29.0	9.3	1901	Tomkins Cove, N. Y.	New York, N. Y.	Kookaway White Sand Co. (N. Y.).	
127667	KRJW	Sch.	1	3	Charles H. Kilnok.....	622	444	150.3	35.0	12.6	1901	Noank, Conn.	New London, Conn.	Callos Harry.	
136682	KRLQ	St. s.	3	2	EL ALBA.....	4,614	2,897	391.7	48.3	15.8	1901	Newport News, Va.	New York, N. Y.	Southern Pacific Co.	
150929	KRLP	St. s.	1	2	Phoenix.....	266	160	120.5	30.5	10.0	1902	Alameda, Calif.	San Francisco, Calif.	Goodyear Redwood Co. Putnam Lumber Co. (Wis.).	
141769	KRLG	Sch.	1	4	Lizzie M. Parsons.....	656	571	171.9	35.3	13.3	1902	Bath, Me.	Jacksonville, Fla.	do.	
81799	KRLM	Sch.	1	2	Wm. Nottingham.....	1,204	1,062	211.7	42.3	16.5	1902	Ballard, Wash.	Seattle, Wash.	J. O. Brownfield.	
145016	KRLQ	Bkn.	2	4	Thos. P. Emigh.....	1,040	923	311.0	42.4	16.4	1902	Tacoma, Wash.	San Francisco, Calif.	Charles Nelson Co. (Calif.).	
127606	KRLS	St. s.	1	0	CALYPT.....	899	604	180.0	40.0	10.9	1902	Philadelphia, Pa.	Baltimore, Md.	Maryland, Delaware & Virginia R. R. Co.	
117116	KRLA	St. s.	1	2	Santa Monica.....	497	318	166.0	34.0	12.0	1902	San Francisco, Calif.	San Francisco, Calif.	J. R. Hanly Co. (Calif.).	
117116	KRLV	St. s.	3	2	ADMIRAL ROGERS.....	2,277	1,350	270.1	40.1	17.3	1902	do.	Tacoma, Wash.	Pacific S. S. Co. (Me.).	
3017	KRLW	Sch.	1	3	Bethayres.....	955	866	195.0	35.0	17.0	1902	Noank, Conn.	Philadelphia, Pa.	Reading Co. (Pa.).	
111391	KRMD	St. s.	1	2	Unimak.....	258	158	124.8	31.5	9.5	1902	Alameda, Calif.	San Francisco, Calif.	H. A. Richardson.	

SEAGOING VESSELS, ARRANGED IN THE ORDER OF SIGNAL LETTERS—Continued.

[Steel vessels in SMALL CAPITALS, iron in *italics*, wood in roman.]

Offical No.	Signal letters.	Rig.	Decks.	Masts.	Name of vessel.	Gross tonnage.	Net tonnage.	Length.	Breadth.	Depth.	Year built.	Where built.	Home port (where permanent document issues).	Name of managing or principal owner.
111992	KRMF	Sch.	1	4	Resolute.....	684	610	182.2	39.5	14.2	1902	Hoquiam, Wash....	Mobile, Ala.....	Whitney & Bodden Shipping Co. (Ala.); Do.
93230	KRMG	Sch.	1	3	Marion N. Cobb....	459	360	150.7	84.9	11.8	1902	Rockland, Me.....	do.....	do.
107724	KRMH	Shp.	2	4	STAR OF LAPLAND..	3,381	3,006	332.4	45.4	26.1	1902	Bath, Me.....	San Francisco, Calif.	Alaska Packers' Assn. (Calif.).
127614	KRMN	Sch.	1	4	Camano.....	780	681	184.7	39.4	14.2	1902	Port Blakely Wash..	Seattle, Wash.....	Oskar Anderson.
107726	KRND	Bkn.	1	4	AMAZON.....	1,167	1,106	203.0	43.5	19.0	1902	Benola, Calif.....	New York, N. Y....	J. M. Scott.
77619	KRNL	St. s.	2	2	J. M. GUFFEY.....	2,620	1,698	292.2	40.2	23.5	1902	Camden, N. J.....	Port Arthur, Tex..	Gulf Refining Co. (Tex.).
117125	KRNT	St. s.	3	2	ANCON.....	9,315	7,174	489.5	53.0	28.9	1902	Sparrows Point, Md.	New York, N. Y....	Panama R. R. Co.
107736	KRNV	St. s.	3	2	ALASKAN.....	8,533	5,471	470.1	57.2	31.3	1902	San Francisco, Calif.	do.....	American Hawaiian S. S. Co. (N. J.).
127634	KRPG	Soh.	2	5	Cora F. Cressy....	2,499	2,089	273.0	45.4	27.9	1902	Bath, Me.....	Portland, Me.....	Chase Leavitt & Co.
150938	KRPD	St. s.	1	2	Prantiss.....	406	287	144.0	34.5	11.5	1902	Oakland, Calif.....	San Francisco, Calif.	Andrew F. Mahony.
96609	KRPB	*Sch.	1	4	Hendon.....	1,763	1,651	262.0	43.0	20.0	1902	Noank, Conn.....	Philadelphia, Pa...	Reading Co. (Pa.).
96611	KRPV	St. s.	1	2	Hermosa.....	483	334	139.0	23.0	11.5	1902	Wilmington, Calif..	Los Angeles, Calif..	Wilmington Transportation Co. (Calif.).
111405	KRPW	St. s.	2	2	REDONDO.....	1,130	680	188.0	38.0	19.3	1902	Toledo, Ohio.....	New York, N. Y....	Alaska S. S. Co. (Nev.).
96614	KRQP	Soh.	1	5	H. K. Hall.....	1,237	1,105	225.4	42.4	18.1	1902	Port Blakely Wash..	San Francisco, Calif.	George E. Billings.
93264	KRQQ	Bkn.	1	4	Makawell.....	899	821	194.0	39.5	17.5	1902	Oakland, Calif.....	do.....	Barkentine Makawell Co. (Calif.).
96621	KRQT	Bk.	2	3	STAR OF HOLLAND..	2,301	1,995	284.7	39.7	23.5	1885	Belfast, Ireland....	do.....	Alaska Packers' Assn. (Calif.).
161208	KRSO	St. s.	4	4	KROONLAND.....	11,032	7,055	560.0	60.2	21.2	1902	Philadelphia, Pa...	New York, N. Y....	International Mercantile Marine Co. (N. J.).
20637	KRSII	St. s.	1	0	TRANSFORD.....	893	487	193.0	30.1	11.2	1902	Baltimore, Md.....	Providence, R. I....	Dutox Wilcox Flint (R. I.).
117150	KRSJ	St. s.	1	2	Edith.....	100	62	111.1	16.6	10.02	1902	Boston, Mass.....	New York, N. Y....	Thos. J. Derya.
93272	KRSM	Soh.	1	4	Melrose.....	615	542	175.4	37.9	13.9	1902	Hoquiam, Wash....	San Francisco, Calif.	Joseph A. Oliver.
145934	KRSV	St. s.	3	2	CRISTOBAL.....	9,604	7,026	489.5	58.0	28.9	1902	Port Blakely Wash..	New York, N. Y....	Panama R. R. Co.
150957	KRTB	Soh.	2	4	Perry Setzer.....	1,392	1,263	216.8	42.0	17.8	1902	Bridgeport, Conn...	Boston, Mass.....	Boston Ship Brokerage Co. (Mass.).
111417	KRTC	St. s.	1	2	TAMESI.....	2,939	2,164	308.9	40.9	20.3	1889	Sunderland, Eng...	New York, N. Y....	St. Nicholas Navigation Corp.
121230	KRTS	*Sch.	1	4	Fullerton.....	1,554	1,494	235.0	42.5	19.5	1902	Alameda, Calif.....	Los Angeles, Calif..	Mission Transportation & Refining Co.
130970	KRTV	St. s.	1	0	Norumbega.....	304	142	146.0	28.5	10.1	1902	Bath, Me.....	Portland, Me.....	Maine Cen. R. R. Co.
77542	KRVC	St. s.	1	0	JOHN A. HUGHES... 167	107	107	90.0	20.5	10.8	1902	Camden, N. J.....	Philadelphia, Pa...	Tug John A. Hughes Co. (Del.).
81832	KRVD	Sch.	1	4	Willis A. Holden....	1,168	1,040	210.8	42.3	16.3	1902	Ballard, Wash.....	Pensacola, Fla.....	John A. Merritt & Co.
127676	KRVG	Sch.	1	4	Caroline.....	511	434	163.1	38.0	11.6	1902	Port Blakely Wash..	San Francisco, Calif.	Gardner Mill Co. (Ino.).
93261	KRVH	Sch.	1	4	M. Turner.....	816	763	185.0	42.2	15.0	1902	Benola, Calif.....	Mobile, Ala.....	Whitney & Bodden Shipping Co. (Ala.).
107788	KRVI	Soh.	1	4	Mindanao.....	568	495	164.8	37.6	13.1	1902	Aberdeen, Wash....	Seattle, Wash.....	H. G. Benson.
111419	KRVP	(Ga. s.)	1	3	Ruby.....	345	273	132.0	84.0	9.0	1902	Alameda, Calif.....	do.....	Seaboard National Bank (Wash.).
81834	KRVT	Soh.	1	2	William H. Beebe....	309	206	133.1	31.2	9.3	1902	Rockland, Me.....	Rockland, Me.....	Richard K. Snow.
161217	KRWO	St. s.	1	2	KINGFISHER.....	301	152	130.0	24.0	14.5	1902	San Francisco, Calif.	New York, N. Y....	Wabash Steamship Corp. (Del.).
3940	KRWT	Soh.	1	4	Blakely.....	744	632	183.1	39.0	14.2	1902	Port Blakely Wash..	Mobile, Ala.....	Lemuel A. Scott.
121238	KSBO	St. s.	4	4	FINLAND.....	11,011	7,052	560.0	60.2	21.2	1902	Philadelphia, Pa...	New York, N. Y....	International Mercantile Marine Co. (N. J.).
115944	KSBG	St. s.	3	2	TEXAN.....	8,522	5,450	471.0	57.2	31.8	1902	Camden, N. J.....	do.....	American Hawaiian S. S. Co. (N. J.).
127693	KSBL	St. s.	1	2	CHEEKTOWAGA....	331	166	126.3	24.7	15.3	1902	Port Richmond, N. Y.	Perth Amboy, N. J.	Boe Inno Transportation Co. (Del.).
145947	KSBT	St. s.	1	2	DULCINO.....	2,951	1,986	291.4	42.0	20.9	1902	Toledo, Ohio.....	New York, N. Y....	American Sugar Transit Corp. (Del.).
121605	KSBU	*Soh.	1	3	Newark.....	820	773	203.6	35.5	13.2	1902	Bath, Me.....	Philadelphia, Pa...	Southern Transp. Co. (N. J.).
117188	KSOF	Soh.	2	4	Samuel W. Hathaway	1,038	906	206.5	33.3	18.4	1902	Brewer, Mo.....	Boston, Mass.....	Boston Maritime Corp. (Mo.).
117105	KSOL	*Soh.	1	4	S. O. Co. No. 03 ...	2,473	1,857	280.1	45.4	23.4	1902	Bath, Me.....	San Francisco, Calif.	Standard Oil Co. (Calif.)
117196	KSCM	Soh.	1	4	Salom.....	787	698	195.0	41.0	15.0	1902	San Francisco, Calif.	New York, N. Y....	J. M. Scott.
107803	KSCR	St. s.	1	2	BANDY HOOK.....	361	213	108.6	24.4	12.6	1902	Elizabeth, N. J.....	do.....	United New York & Bandy Hook Pilots' Association (N. J.).
137038	KSCU	*Soh.	1	3	Emille.....	1,069	939	216.5	35.2	18.3	1902	Bath, Me.....	Boston, Mass.....	Myrtle Steamship Co. (Mass.) Trustees.
159973	KSDJ	Bkn.	1	4	Puako.....	1,084	1,011	221.0	42.0	17.0	1902	Oakland, Calif.....	San Francisco, Calif.	Barkentine Puako Co.
161829	KSDL	Soh.	1	4	Virginia.....	585	541	170.0	36.8	12.8	1902	Alameda, Calif.....	Mobile, Ala.....	L. A. Scott.
96638	KSDT	St. s.	2	2	HURON.....	3,318	2,590	291.2	43.1	20.6	1902	Philadelphia, Pa...	New York, N. Y....	Clyde S. B. Co. (Me.).
145954	KSDV	Sch.	1	4	Taurus.....	651	514	161.1	40.0	13.4	1902	Marshfield, Oreg....	San Francisco, Calif.	Charles Nelson Co. (Calif.).

†Steel.

SEAGOING VESSELS, ARRANGED IN THE ORDER OF SIGNAL LETTERS—Continued.

[Steel vessels in SMALL CAPITALS, Iron in *italics*, wood in roman.]

Official No.	Signal letters.	Rig.	Decks.	Masts.	Name of vessel.	Gross tonnage.	Net tonnage.	Length.	Breadth.	Depth.	When built.	Where built.	Home port (where permanent document issues).	Name of managing or principal owner.
9659	KSFB	Bkn.	1	4	HAWAII.....	1,085	928	195.7	42.3	17.9	1900	Dumbarton, Scot..	San Francisco, Calif.	Barkentine Hawaii Co. (Calif.).
127718	KSFD	St. s.	1	2	Centralia.....	487	324	160.5	36.0	12.5	1902	Alameda, Calif.....	do	M. C. Mason.
9660	KSFG	St. s.	1	2	HONEYBROOK.....	373	253	126.2	26.0	15.2	1902	Philadelphia, Pa.....	New York, N. Y.....	Lehigh & Wilkes-Barre Coal Co.
93843	KSFJ	Sch.	1	4	Mabel Gale.....	702	619	183.5	39.4	15.0	1902	Port Blakely, Wash.....	do	J. M. Scott.
117219	KSFL	St. s.	1	0	SOCONY 14.....	164	111	91.0	22.0	9.4	1902	Philadelphia, Pa.....	do	Standard Transportation Co. (Del.).
117220	KSFM	St. s.	1	0	SOCONY 15.....	154	111	91.0	22.0	9.4	1903	do	do	do
187683	KSFO	Sch.	1	4	Hope Sbarwood.....	686	522	172.8	36.6	14.0	1903	Bath, Me.....	do	J. M. Scott.
117224	KSFD	St. s.	1	2	Timothy.....	154	104	107.0	22.5	10.7	1903	Baltimore, Md.....	do	John Daly.
111448	KSQH	St. s.	1	0	S. O. Co. No. 12.....	158	107	90.0	20.5	11.0	1903	Camden, N. J.....	Baltimore, Md.....	Standard Oil Co.
107823	KSQJ	St. s.	2	2	Rosalia.....	299	195	112.6	30.0	8.6	1903	Noank, Conn.....	New York, N. Y.....	Edward J. S. Brown.
	KSQM	St. s.	3	2	ARIZONAN.....	8,511	7,052	470.1	57.2	31.5	1903	San Francisco, Calif.....	do	American-Hawallan S. S. Co. (N. J.).
81853	KSJV	Sch.	1	3	William Booth.....	645	435	170.0	36.0	12.8	1903	Mystlo, Conn.....	New London, Conn.	Carlos Barry.
77572	KSJD	Bkn.	1	4	John O. Meyer.....	932	794	200.0	40.0	15.4	1902	Tacoma, Wash.....	New York, N. Y.....	Estate of Fields S. Pondleton.
141847	KSJH	St. s.	1	0	L. Y. Schermerhorn.....	181	123	98.3	22.7	11.4	1903	Camden, N. J.....	Philadelphia, Pa.....	American Dredging Co. (Pa.).
86663	KSIL	Sch.	2	5	Gardiner G. Deering.....	1,982	1,714	251.6	44.4	25.1	1903	Bath, Me.....	Bath, Me.....	G. G. Deering Co.
86665	KSIM	Sch.	1	5	George E. Billings.....	1,260	1,103	224.0	42.4	18.2	1903	Port Blakely, Wash.....	San Francisco, Calif.	George E. Billings.
137061	KSIN	Sch.	1	3	Edward R. Baird, Jr.....	279	238	132.0	28.3	9.8	1903	Bathel, Del.....	Baltimore, Md.....	O. O. Paul & Co.
111483	KSIV	St. s.	1	0	ROSSELLE.....	220	149	98.0	21.5	13.8	1903	Philadelphia, Pa.....	New York, N. Y.....	Central Railroad of N. J. (N. J.).
93369	KSJF	St. s.	3	4	VIRGINIAN.....	7,959	5,007	491.5	58.2	24.4	1903	Sparrows Point, Md.....	do	American-Hawallan S. S. Co. (N. J.).
127743	KSJN	St. s.	3	2	COL. E. J. DRAKE.....	4,221	3,050	360.0	50.0	21.5	1903	Philadelphia, Pa.....	San Francisco, Calif.	Standard Oil Co. (Calif.).
117241	KSJW	St. s.	1	2	Samson.....	328	223	116.0	32.5	7.5	1903	West Seattle, Wash.....	Seattle, Wash.....	Atsworth Dunn Co. (Wash.).
141861	KSLO	St. s.	2	8	LIGONIER.....	3,737	2,396	352.5	45.4	20.2	1903	Camden, N. J.....	Port Arthur, Tex.....	Gulf Refining Co. (Tex.).
161227	KSLE	Ga. s.	2	5	MARYLAND.....	2,498	2,068	259.5	45.3	23.9	1903	Bath, Me.....	do	Texas S. S. Co. (Tex.).
90283	KSLE	*Sch.	1	4	Hattie.....	1,286	1,123	230.3	39.0	17.3	1903	do	Boston, Mass.....	Mystlo Steamship Co. (Mass.) Trustees.
117254	KSLE	*Sch.	1	3	SHENANGO.....	2,365	1,824	298.0	44.8	21.9	1903	do	Port Arthur, Tex.....	Gulf Refining Co. (Tex.).
93378	KSMB	St. s.	1	0	MONTCLAIR.....	130	88	80.0	21.5	11.4	1903	Camden, N. J.....	New York, N. Y.....	D. L. & W. R. H. Co.
141868	KSMB	*Sch.	1	4	Liberty.....	1,667	1,441	245.2	43.3	19.3	1903	Bath, Me.....	do	McWilliam's Bros. (Ino.).
90684	KSMD	St. s.	1	1	Stony Creek.....	345	216	120.4	28.0	9.8	1903	Noank, Conn.....	Baltimore, Md.....	Stony Creek Improvement Co. (Md.).
86070	KSMP	Sch.	1	4	George W. Elzey, Jr.....	690	577	183.7	37.2	13.0	1903	Bath, Me.....	Wilmington, Del.....	George W. Elzey.
93305	KSMP	St. s.	1	2	Mouhegan.....	387	212	128.0	26.7	11.2	1903	Rockland, Me.....	Providence, R. I.....	Providence, Fall River & Newport Co. (R. I.).
127708	KSMB	St. s.	3	2	CALVIN AUSTIN.....	3,826	2,853	298.0	60.8	17.8	1903	Wilmington, Del.....	Boston, Mass.....	Eastern S. S. Lines (Mass.).
200220	KSND	Ga. s.	1	2	Mary F. Curtis.....	121	95	101.3	24.0	11.2	1903	Essex, Mass.....	Gloucester, Mass.....	Gorton-Pow Vessels Co. Assn. of the Maryland Pilots.
200339	KSND	St. s.	1	2	CARMINA.....	260	148	140.1	21.5	11.6	1903	South Boston, Mass.....	Baltimore, Md.....	do
200146	KSPE	*Sch.	2	4	SOCONY 92.....	3,248	3,044	302.4	43.3	28.0	1903	Port Richmond, N.Y.....	New York, N. Y.....	Standard Transportation Co. (N. Y.).
200292	KSQB	Sch.	1	3	Georgia D. Jenkins.....	471	398	149.0	34.3	11.8	1903	Phillipsburg, Mo.....	do	William O. Held.
200420	KSQH	*Sch.	1	3	Annie.....	1,098	939	221.0	35.5	18.1	1903	Bath, Me.....	Boston, Mass.....	Mystlo Steamship Co. (Mass.) Trustees.
200427	KSRI	Sch.	2	4	Eleanor F. Bartrian.....	1,114	920	202.4	38.8	18.0	1903	East Boothbay, Me.....	Boston, Mass.....	Ralph C. Emery.
200439	KSRI	St. s.	1	2	STANDARD II.....	610	418	157.0	30.0	16.5	1903	Philadelphia, Pa.....	New York, N. Y.....	Standard Oil Co. (N. Y.).
200448	KSRI	St. s.	1	0	CRISFIELD.....	236	100	110.5	24.1	12.0	1903	Sparrows Point, Md.....	Cape Charles, Va.....	N. Y. Phila. & Norfolk R. R. Co.
200468	KSRI	St. s.	3	2	SAN JACINTO.....	6,060	3,870	360.0	53.0	24.7	1903	Chester, Pa.....	New York, N. Y.....	Mallory S. S. Co. (Mo.).
200470	KSRI	Sch.	2	4	Horace A. Stone.....	1,376	1,237	208.5	38.0	23.7	1903	Brewer, Me.....	Boston, Mass.....	Boston Maritime Corp. (Mo.).
200478	KSRI	St. s.	1	1	WILLIAM M. WADLEY.....	154	104	89.7	21.5	10.5	1903	Chester, Pa.....	New York, N. Y.....	Ocean S. S. Co.
200493	KSRI	St. s.	5	4	MONGOLIA.....	15,442	9,308	600.0	65.3	23.1	1903	Camden, N. J.....	do	Atlantic Transport Co. (W. Va.).
201013	KSRI	St. s.	2	2	Jefferson.....	1,015	895	207.0	40.0	22.7	1904	Tacoma, Wash.....	do	Alaska S. S. Co. (Nov.).
200554	KSRI	St. s.	2	2	Elizabeth.....	416	280	142.0	35.8	9.9	1903	San Francisco, Calif.....	San Francisco, Calif.	Emil T. Kruse.
200557	KSRI	St. s.	1	0	JOHN F. LEWIS.....	148	101	90.0	20.5	10.8	1904	Camden, N. J.....	Philadelphia, Pa.....	Tug John F. Lewis Co. (Inc.).
200590	KSRI	St. s.	1	2	WYOMISSING.....	222	151	104.6	24.0	11.8	1901	Philadelphia, Pa.....	do	Reading Co. (Pa.).
200595	KSRI	St. s.	2	2	LANSING.....	4,550	3,428	399.4	47.2	27.8	1900	Newcastle, England.....	Los Angeles, Calif.....	Union S. S. Co. (N. J.).
200628	KSRI	*Sch.	1	3	Beathe.....	1,117	1,009	221.5	35.5	18.5	1904	Bath, Me.....	Boston, Mass.....	Mystlo Steamship Co. (Mass.) Trustees.
200047	KSRI	*Sch.	1	2	Marion.....	603	664	175.1	28.6	18.8	1868	Dundee, Scotland.....	New York, N. Y.....	Neptune Line (Del.).

SEAGOING VESSELS, ARRANGED IN THE ORDER OF SIGNAL LETTERS—Continued.

[Steel vessels in SMALL CAPITALS, iron in Italics, wood in roman.]

Official No.	Signal letters.	Rlg.	Decks.	Masts.	Name of vessel.	Gross tonnage.	Net tonnage.	Length.	Breadth.	Depth.	When built.	Where built.	Home port (where permanent document issued).	Name of managing or principal owner.
200690	KSWO	St. s.	4	4	MANCHURIA.....⊙	15,444	9,324	Feet. 600.0	Feet. 65.3	Feet. 23.1	1904	Camden, N. J.....	New York, N. Y...	Atlantic Transport Co. (W. Va.)
200719	KSWJ	Sch.	1	4	Anthony D. Nichols	680	594	172.0	36.6	13.5	1904	Bath, Me.....	do.....	Thorwald Pedersen
200725	KSWM	St. s.	1	2	LIKE LIKE.....	374	214	136.1	30.1	11.5	1904	San Francisco, Calif.	Honolulu, Hawaii...	Inter-Island Steam Nav. Co. (T. H.)
200761	KSWQ	St. s.	1	0	TRANSFER No. 16...	268	182	112.0	26.2	14.0	1904	Philadelphia, Pa....	New Haven, Conn...	N. Y., New Haven & Hartford R. R. Co. (Conn.)
200786	KTBF	*Sch.	1	4	Oley.....	1,780	1,672	256.0	43.0	20.0	1904	Noank, Conn.....	Philadelphia, Pa....	Reading Co. (Pa.)
200789	KTBG	*Sch.	2	5	SOCONY 94.....	4,167	3,984	360.5	50.0	27.0	1904	Shooters Island, N.Y.	New York, N. Y....	Standard Transporta- tion Co. (Del.)
200799	KTBJ	St. s.	1	0	TRANSFER No. 17...	268	182	112.0	26.2	14.0	1904	Philadelphia, Pa....	New Haven, Conn...	N. Y., New Haven & Hartford R. R. Co. (Conn.)
200822	KTBQ	St. s.	1	1	F. H. Beckwith.....	195	118	130.7	22.0	9.3	1904	Pocomoke City, Md.	Wilmington, Del...	Assateague Fish Oil & Fertilizer Co., Inc. (Va.)
200840	KTBS	St. s.	4	2	CITY OF COLUMBUS..	5,433	4,111	377.5	49.0	15.8	1904	Chester, Pa.....	Savannah, Ga.....	Ocean S. S. Co. of Sa- vannah
200844	KTBV	St. s.	1	0	TRANSFER No. 18...	268	182	112.0	26.2	14.0	1904	Philadelphia, Pa....	New Haven, Conn...	N. Y., New Haven & Hartford R. R. Co. (Conn.)
200850	KTOR	St. s.	1	2	NUSHAGAK.....⊙	739	478	175.5	34.0	14.5	1904	Alameda, Calif.....	San Francisco, Calif.	Alaska Packers' Assn. (Calif.)
200905	KTOP	St. s.	1	0	Imperial.....	160	109	107.5	21.6	11.0	1904	Baltimore, Md.....	New York, N. Y....	Cabill Towing Line (Ino.)
200930	KTDB	St. s.	1	0	NANUET.....	217	148	102.2	24.4	12.3	1904	Port Richmond, N.Y.	do.....	Erle H. R. Co.
200931	KTDO	St. s.	1	0	WAVERLY.....	217	148	102.2	24.4	12.3	1904	do.....	do.....	do.
200939	KTDF	Sch.	1	4	J. W. Chase.....	845	715	185.6	41.0	14.0	1904	Ballard, Wash.....	Jacksonville, Fla...	Putnam Lumber Co. (Wis.)
200941	KT DG	St. s.	1	2	BOSTON.....	3,626	2,466	292.6	63.0	20.4	1904	Quincy, Mass.....	Fall River, Mass...	New England S. S. Co.
200955	KT DJ	*Sch.	2	5	S. O. Co. No. 95.....⊙	4,212	3,708	360.5	50.0	27.0	1904	Shooters Island, N.Y.	San Francisco, Calif.	Standard Oil Co. (Calif.)
200962	KT DM	St. s.	1	0	P. R. R. No. 32.....	201	137	99.0	24.0	12.0	1904	Sparrows Point, Md.	New York, N. Y....	Penna. R. R. Co. (Pa.)
201033	KT DR	St. s.	2	2	Northland.....⊙	1,387	817	195.0	39.2	22.9	1904	Fairhaven, Calif....	San Francisco, Calif.	Atlas Steamship Co. (Calif.)
201047	KT DW	St. s.	1	1	Joseph Wharton ...	311	106	143.3	23.3	11.3	1904	Wilmington, Del...	Reedville, Va.....	McNeal, Edwards Co. (Va.)
201054	KT FC	St. s.	1	1	Charles J. Colonna..	248	101	124.4	22.0	10.5	1904	Berkley, Va.....	do.....	Seaboard Oil & Guano Co. (Va.)
201058	KT FD	St. s.	1	2	Cabrillo.....⊙	611	387	182.0	32.0	13.5	1904	San Pedro, Calif...	Los Angeles, Calif...	Wilmington Trans- portation Co.
201103	KT FN	St. s.	4	2	CITY OF ATLANTA.⊙	5,433	4,111	377.5	49.0	15.8	1904	Chester, Pa.....	Savannah, Ga.....	Ocean S. S. Co. of Sa- vannah
201101	KT FP	St. s.	1	2	EDGAR F. CONEY...	153	104	102.0	20.8	10.6	1904	Camden, N. J.....	Tampa, Fla.....	Phillip Shore,
201151	KT GD	*Sch.	1	3	Horace A. Allyn....	859	748	190.6	35.2	10.3	1904	Bath, Me.....	Philadelphia, Pa....	Westmoreland Coal Co.
201167	KT GH	*Sch.	1	4	Spring.....	1,780	1,672	256.0	43.0	20.0	1904	Noank, Conn.....	do.....	Reading Co. (Pa.)
201169	KT GJ	St. s.	4	2	ONTARIO.....⊙	3,999	1,052	292.2	42.2	15.0	1904	Camden, N. J.....	Baltimore, Md.....	MERCHANTS & MINERS' Transpn. Co. (Md.)
201177	KT GM	St. s.	1	0	P. R. R. No. 4.....	121	82	75.0	21.1	10.4	1904	Philadelphia, Pa....	Philadelphia, Pa....	Penna. R. R. Co.
201200	KT GP	*Sch.	1	3	Mingo.....	954	865	103.0	35.0	17.6	1904	Noank, Conn.....	do.....	Reading Co. (Pa.)
201214	KT GR	Sch.	1	3	George E. Kinok....	500	400	152.6	30.4	12.6	1904	Mystic, Conn.....	New London, Conn.	Carlos Barry
201265	KT HB	*Sch.	1	3	Charles F. Pritchard	861	753	190.0	35.3	16.1	1904	Bath, Me.....	Philadelphia, Pa....	Westmoreland Coal Co.
201287	KT HL	St. s.	1	2	WELLINGTON.....⊙	334	227	120.0	27.0	15.8	1904	Port Richmond, N.Y.	Jacksonville, Fla...	Jooks-Scanlon Corp. (Del.)
201311	KT HN	St. s.	3	2	MOHICAN.....	2,255	1,770	237.9	40.1	10.5	1904	Philadelphia, Pa....	New York, N. Y....	Clyde S. S. Co. (Mo.)
201360	KT JB	St. s.	1	2	J. W. Terry.....	130	88	85.5	22.1	10.3	1904	Port Richmond, N.Y.	Galveston, Tex.....	Gulf & Inorstate R. R. Co.
201365	KT JC	*Sch.	1	3	Barry.....	954	865	193.6	35.0	17.6	1904	Noank, Conn.....	Philadelphia, Pa....	Reading Co. (Pa.)
201375	KT JF	*Sch.	2	3	South Land.....	869	835	203.0	35.0	18.0	1904	Jacksonville, Fla...	Jacksonville, Fla...	Jooks-Scanlon Corp. (Del.)
201383	KT JH	Gr. s.	1	2	Ingomar.....	143	85	104.8	25.7	11.4	1904	Essex, Mass.....	Gloucester, Mass...	Gorton-Pew Vessels Co.
201394	KT JM	Sch.	2	4	Ellon Little.....	999	807	188.2	39.2	11.7	1904	Rockland, Me.....	Boston, Mass.....	Boston Maritime Corp. (Me.)
201390	KT JP	Sch.	1	3	Anna M. Hudson...	338	299	133.5	31.8	10.0	1904	Bethel, Del.....	Tampa, Fla.....	Roux-Denton Lumber Co. (Fla.)
201446	KT LB	St. s.	1	2	Norwood.....⊙	1,323	1,017	203.0	38.5	15.0	1904	Winslow, Wash....	Seattle, Wash.....	Pacific-American Fish- eries (Me.)
201451	KT LO	St. s.	1	0	Anna E. Combee....	138	114	113.6	23.2	6.6	1904	East Rockaway, N. Y.	New York, N. Y....	Thomas G. Carpenter & Co. (N. Y.)
201458	KT LF	St. s.	1	2	Virgilian.....	179	122	102.5	22.5	10.4	1904	Camden, N. J.....	Philadelphia, Pa....	Southern Transpn. Co. (N. J.)
201483	KT LJ	St. s.	1	2	San Juan.....	284	138	118.0	24.5	13.5	1904	Seattle, Wash.....	San Francisco, Calif.	Libby, McNeill & Libby
201520	KT LS	*Sch.	1	2	George H. Stetson..	675	577	175.8	35.1	14.1	1904	Bath, Me.....	Philadelphia, Pa....	Westmoreland Coal Co.
201527	KT MB	Sch.	3	4	Addison E. Bullard	1,485	1,223	218.6	42.7	19.9	1904	Rockport, Me.....	Mobile, Ala.....	Horace Turner

SEAGOING VESSELS, ARRANGED IN THE ORDER OF SIGNAL LETTERS—Continued.

[Steel vessels in SMALL CAPITALS, Iron in *italics*, wood in roman.]

Official No.	Signal letters.	Rtg.	Deck.	Mast.	Name of vessel.	Gross tonnage.	Net tonnage.	Length.	Breadth.	Depth.	When built.	Where built.	Home port (where permanent document issues).	Name of managing or principal owner.
201528	KTMC	St. s.	1	2	LEMAPE.....	537	433	157.7	29.0	17.2	1904	Camden, N. J.....	Philadelphia, Pa...	Reading Co. (Pa.)
201535	KTMF	Sch.	1	4	George W. Trullitt, Jr.	779	647	187.0	32.1	13.3	1904	Bath, Me.....	Wilmington, Del....	John R. Eskridge.
201544	KTMJ	St. s.	1	2	Vanguard.....	358	228	137.5	32.5	10.8	1904	Alameda, Calif.....	San Francisco, Calif.	H. A. Richardson.
201545	KTML	St. s.	1	0	Arabs.....	155	91	109.5	24.5	12.0	1904	San Francisco, Calif.	San Francisco, Calif.	Associated Oil Co. (Calif.)
201555	KTMR	St. s.	1	2	ELMER A. KEELER..	236	160	111.4	23.9	12.9	1904	Port Richmond, N.Y.	New York, N. Y....	Keeler Transpn. Line (N. Y.)
201557	KTMS	St. s.	1	0	Nonparel.....	167	99	101.0	23.0	12.0	1904	Noank, Conn.....	Norfolk, Va.....	Wood Towing Corp. (Va.)
201587	KTNO	Sch.	2	6	Ruth E. Merrill.....	3,008	2,369	301.0	48.2	23.7	1904	Bath, Me.....	Portland, Me.....	A. W. Frost.
201593	KTND	St. s.	1	0	BOCONY II.....	129	87	81.7	20.5	9.9	1904	Philadelphia, Pa...	New York, N. Y....	Standard Transportation Co. (Del.)
201594	KTNE	St. s.	1	0	ATLANTIC.....	129	87	81.7	20.5	9.9	1904do.....	Philadelphia, Pa...	Atlas Refining Co. (Pa.)
201603	KTNG	*Sch.	1	3	Moline.....	954	865	193.6	35.0	17.6	1904	Noank, Conn.....do.....	Reading Co. (Pa.)
201630	KTNP	*Sch.	1	5	John Forsyth.....	2,198	2,067	279.4	47.4	21.5	1904	New London, Conn.	New London, Conn.	Thames Towboat Co. (Conn.)
201638	KTNS	Bkn.	2	5	Monterey.....	1,854	1,694	260.0	39.5	24.0	1878	Southampton, Eng.	San Francisco, Calif.	Charles Nelson Co. (Calif.)
201645	KTNW	St. s.	3	2	CAPTAIN A. F. LUCAS.	4,188	3,257	360.0	50.0	21.5	1904	Richmond, Va.....do.....	Standard Oil Co. / (Calif.)
201655	KTPG	Sch.	2	4	General Leon Jurado	1,144	952	194.6	39.4	18.3	1905	Bath, Me.....	Boston, Mass.....	Harold G. Foss.
192281	KTPH	St. s.	1	2	Helen P. Drew.....	309	142	134.6	32.2	10.5	1904	Hoquiam, Wash.....	San Francisco, Calif.	Goodyear Redwood Co. (Pa.)
201673	KTPH	*Sch.	1	4	Cumru.....	1,780	1,672	255.0	43.0	20.0	1905	Noank, Conn.....	Philadelphia, Pa...	Reading Co. (Pa.)
201688	KTPN	Sch.	1	4	Oriens.....	751	605	180.0	38.0	13.9	1905	Bath, Me.....	Boston, Mass.....	R. B. Freeman.
201690	KTQD	St. s.	1	0	GEO. F. RANDOLPH	211	144	112.0	23.0	11.2	1905	Baltimore, Md.....	Baltimore, Md.....	Balt. & Ohio R.R. Co.
220973	KTRC	Ga. s.	1	2	Katharine R.....	398	212	175.3	24.1	13.3	1898	Troon, Scotland.....	San Diego, Calif....	R. T. Robinson.
201623	KTRW	*Sch.	2	3	South East.....	868	835	203.0	35.0	18.0	1905	Jacksonville, Fla.	Jacksonville, Fla.	Brooks-Scanlon Corp. (Del.)
201861	KTSE	St. s.	1	1	Sea Foam.....	339	205	127.0	32.0	10.0	1905	Aberdeen, Wash.....	San Francisco, Calif.	Chas. H. Higgins.
201820	KTSG	St. s.	3	2	CHIPPEWA.....	2,695	2,152	275.9	40.1	19.5	1905	Philadelphia, Pa...	New York, N. Y....	Clyde S. S. Co. (Me.)
201835	KTST	Sch.	1	4	Camilla May Page..	668	597	175.9	36.5	14.2	1905	Bath, Me.....	Jacksonville, Fla.	Putnam Lumber Co. (Wis.)
201851	KTST	*Sch.	2	4	Augusta W. Snow..	830	671	183.3	36.5	17.1	1905	Brewer, Me.....	Boston, Mass.....	Boston Maritime Corp. (Me.)
202077	KTVP	Ga. s.	2	2	Anvil.....	363	278	116.0	24.5	16.5	1905	San Francisco, Calif.	Seattle, Wash.....	Howard M. Findlay.
202129	KTWO	St. s.	1	3	Roosevelt.....	619	421	182.0	35.5	16.2	1905	Verona, Mo.....do.....	West Coast Transportation Co. (Wash.)
202174	KTWF	St. s.	1	2	WINDBEE.....	2,837	2,093	290.0	40.1	21.9	1889	West Hartlepool, England.do.....	Pacific American Fisheries (Ky.)
202235	KTWF	Sch.	1	3	Helysia.....	499	425	157.4	36.2	12.8	1905	Rockland, Mo.....	Rockland, Mo.....	Richard K. Snow.
202377	KVBN	Sch.	1	4	Charles Whittemore	668	582	177.9	39.2	14.0	1905	Mystic, Conn.....	New York, N. Y....	Transit Nav. Corp. (N. Y.)
202430	KVBS	St. s.	1	0	Mabel L. Batton.....	204	138	107.0	22.2	7.8	1905	Noank, Conn.....do.....	John Kelly.
202562	KVON	Sch.	1	4	Tifton.....	594	470	173.0	32.2	13.8	1905	Mystic, Conn.....	Boston, Mass.....	Ralph C. Emory.
202560	KVOP	St. s.	1	2	Johan Poulsen.....	650	433	179.1	39.1	13.5	1905	Philadelphia, Pa...	San Francisco, Calif.	William Chatham.
202570	KVQC	*Sch.	1	2	Manatwny.....	721	623	177.0	35.0	14.2	1905	Noank, Conn.....	Philadelphia, Pa...	Reading Co. (Pa.)
202522	KVCW	Ga. s.	1	3	Apollo.....	362	269	139.1	35.2	0.0	1905	Prosper, Oreg.....	Seattle, Wash.....	Waghter Bros. Co. (Wash.)
202631	KVDB	St. s.	1	0	TRANSFER No. 19..	270	183	112.0	26.2	14.0	1905	Philadelphia, Pa...	New Haven, Conn..	New York, New Haven & Hartford R. R. Co. (Conn.)
202634	KVDO	St. s.	1	0	TRANSFER No. 20..	270	189	112.0	26.2	14.0	1905do.....do.....	Do.
202662	KVDH	*Sch.	1	2	Tulpehooken.....	721	623	177.0	35.0	14.2	1905	Noank, Conn.....	Philadelphia, Pa...	Reading Co. (Pa.)
202620	KVDJ	St. s.	2	0	INDIANAPOLIS.....	765	520	180.0	32.0	18.6	1904	Toledo, Ohio.....	Seattle, Wash.....	Puget Sound Nav. Co.
202668	KVDN	St. s.	1	2	SPRAY.....	283	159	126.6	22.0	12.9	1905	Quincy, Mass.....	New York, N. Y....	Anthony J. McAllister.
202687	KVDP	St. s.	1	2	J. B. Stetson.....	837	521	181.0	39.4	13.4	1905	Winslow, Wash.....	San Francisco, Calif.	A. B. Johnson.
202701	KVDR	*Sch.	1	2	Tamanend.....	721	623	177.0	35.0	14.2	1905	Noank, Conn.....	Philadelphia, Pa...	Reading Co. (Pa.)
202715	KVDS	Sch.	1	3	Harrison T. Beacham	299	266	143.0	20.0	9.0	1905	Baltimore, Md.....	Mobile, Ala.....	Lemuel A. Scott.
202751	KVDW	St. s.	1	0	BERNARDSVILLE.....	181	123	93.7	24.0	11.1	1906	Port Richmond, N.Y.	New York, N. Y....	D. L. & W. R. R. Co.
202763	KVFG	St. s.	1	0	HUGH L. BOND, JR.	212	144	112.0	23.1	11.2	1906	Baltimore, Md.....	Baltimore, Md.....	Baltimore & Ohio R. R. Co.
202806	KVFM	St. s.	1	2	Yosemite.....	827	525	193.0	40.0	16.8	1906	Fairhaven, Calif...	San Francisco, Calif.	Pope & Talbot (Inc.)
202810	KVFP	*Sch.	1	2	Pocopson.....	721	623	177.0	35.0	14.2	1906	Noank, Conn.....	Philadelphia, Pa...	Reading Co. (Pa.)
202856	KVFW	St. s.	1	0	RIVERSIDE.....	300	204	118.1	25.0	8.7	1906	Port Richmond, N.Y.	New York, N. Y....	City of New York.
3922	KVGO	Sch.	1	2	Bertha and Pearl..	114	77	95.5	24.8	9.8	1902	Gloucester, Mass...	San Juan, P. R....	Hartelome Cabanillas.
220118	KVGM	St. s.	1	2	CHRISTABEL.....	263	124	146.9	22.0	12.5	1893	Glasgow, Scotland..	Savannah, Ga.....	Savannah Bar Pilots (Ga.)
202921	KVGS	St. s.	1	2	Keeshi.....	229	166	136.0	22.8	13.0	1871	Buffalo, N. Y.....	Port Arthur, Tex..	Gulf Export & Trans. Co.
202939	KVGT	St. s.	2	2	PRUQUONNOCK.....	2,980	1,996	275.7	45.1	16.7	1906	Chester, Pa.....	New London, Conn.	New England S. S. Co.
203028	KVHR	*Sch.	1	2	MAGNOLIA.....	681	653	171.0	31.0	15.0	1906	Camden, N. J.....	Port Arthur, Tex..	Texas Co. (Tex.)
203045	KVHT	St. s.	1	2	Tiverton.....	537	398	155.0	36.0	12.7	1906	Hoquiam, Wash.....	San Francisco, Calif.	J. O. Davenport.

SEAGOING VESSELS, ARRANGED IN THE ORDER OF SIGNAL LETTERS—Continued.

[Steel vessels in SMALL CAPITALS, Iron in *italics*, wood in roman.]

Official No.	Signal letters.	Rtg.	Decks.	Masts.	Name of vessel.	Gross tonnage.	Net tonnage.	Length.	Breadth.	Depth.	When built.	Where built.	Home port (where permanent document issues).	Name of managing or principal owner.
								Feet.	Feet.	Feet.				
202387	KVJD	Sch.	1	2	Thomas S. Gorton..	140	92	106.6	25.4	11.5	1905	Essex, Mass.....	Gloucester, Mass....	Gorton-Pew Vessels Co. (Mass.)
203110	KVJR	St. s.	4	2	MEXICO.....	6,362	3,700	400.0	50.2	17.5	1906	Philadelphia, Pa...	New York, N. Y....	New York & Cuba Mail S. S. Co. (Me.)
203161	KVLJ	St. s.	1	0	P. R. R. No. 5.....	186	126	92.0	24.0	11.8	1906	Sparrows Point, Md.	do	Penna. R. R. Co.
203167	KVLP	*Sch.	1	2	Pittston.....	466	440	180.0	30.0	14.0	1906	Sharptown, Md.	do	Neptune Line (Del.)
203183	KVLQ	St. s.	1	1	Miramar.....	181	90	103.0	24.3	9.4	1906	Noank, Conn.	do	Atkins & Wagner.
203102	KVLS	St. s.	1	2	Svea.....	618	370	174.0	38.2	13.3	1906	Fairhaven, Calif.	San Francisco, Calif.	Henry Wilson.
203205	KVMO	St. s.	1	0	P. R. R. No. 10.....	186	120	92.0	24.0	11.8	1906	Sparrows Point, Md.	New York, N. Y....	Penna. R. R. Co.
203224	KVMF	St. s.	1	0	P. R. R. No. 14.....	186	126	92.0	24.0	11.8	1906	do	do	do
203235	KVML	St. s.	1	1	George F. McCaffrey.	168	106	85.9	27.0	10.0	1906	Tomkins Cove, N. Y.	do	Owen McCaffrey Sons.
202752	KVMP	Sch.	1	2	Athlete.....	132	96	107.4	25.0	11.6	1906	Essex, Mass.	New Bedford, Mass.	Antono Sylvia.
203304	KVNF	*Sch.	1	2	Neshaminy.....	721	623	177.0	35.0	14.2	1906	Noank, Conn.	Philadelphia, Pa.	Reading Co. (Pa.)
203328	KVNJ	St. s.	1	1	Tamalpais.....	574	422	105.2	36.0	13.0	1906	Huquam, Wash....	San Francisco, Calif.	Little River Redwood Co. (Del.)
203337	KVNL	St. s.	1	0	GENERAL G. M. SORREL.	169	115	92.0	21.5	10.8	1906	Chester, Pa.....	New York, N. Y....	Ocean S. S. Co.
203366	KVNM	St. s.	1	0	AURORA.....	234	159	98.0	25.0	12.0	1906	Camden, N. J.....	do	Lehigh Valley Railroad Co. of N. J. (N. J.)
203387	KVNR	St. s.	1	0	Charles A. McCaffrey	107	134	101.1	25.0	12.0	1906	Noank, Conn.....	do	Owen McCaffrey's Sons.
203422	KVNS	St. s.	2	2	RALEIGH.....	1,185	806	222.5	33.0	21.3	1900	Sparrows Point, Md.	Port Huron, Mich..	Saginaw Bay City Steamship Co. (Mich.)
203425	KVNW	St. s.	3	2	KATANDIN.....	2,690	2,155	275.9	40.1	19.5	1906	Philadelphia, Pa...	New York, N. Y....	Clyde S. S. Co. (Me.)
203447	KVPD	*Sch.	1	2	Cacoosing.....	721	623	177.0	35.0	14.2	1900	Noank, Conn.....	Philadelphia, Pa.	Reading Co. (Pa.)
203448	KVPF	St. s.	1	2	Raymond.....	595	360	182.4	38.0	13.0	1906	Prosper, Oreg.....	San Francisco, Calif.	Sudden & Christenson.
203469	KVPH	*Sch.	1	3	SWEDEROPE.....	1,566	1,520	227.0	38.1	19.6	1906	Camden, N. J.....	Detroit, Mass.....	Detroit Sulphite Tpn. Co. (Mich.)
203508	KVPM	St. s.	1	3	Huquam.....	644	440	174.0	38.2	13.3	1906	Fairhaven, Calif....	San Francisco, Calif.	Nelson Andrews.
203545	KVPT	*Sch.	1	3	CARPENDER.....	1,566	1,520	227.0	38.1	19.6	1906	Camden, N. J.....	Philadelphia, Pa....	Westmoreland Coal Co. (Pa.)
203534	KVQB	St. s.	1	2	Washington.....	539	367	159.0	35.3	12.4	1906	Seattle, Wash.....	San Francisco, Calif.	Little River S. S. Co.
203583	KVQH	St. s.	1	2	GYPSUM KING.....	581	331	151.0	29.0	13.2	1906	Pt. Richmond, N. Y.	New York, N. Y....	J. B. King Transportation Co. (N. Y.)
203584	KVQJ	St. s.	1	2	GOVERNOR COBB.....	2,522	1,550	289.1	54.0	18.0	1906	Chester, Pa.....	New Haven, Conn..	Peninsular & Occidental Steamship Co. (Conn.)
203594	KVQN	St. s.	1	1	NEW YORK CENTRAL No. 5.	410	278	100.4	30.5	11.5	1906	Pt. Richmond, N. Y.	New York, N. Y....	New York Central R. R. Co.
203446	KVQS	St. s.	1	0	Princess.....	151	103	107.0	22.2	10.7	1906	Baltimore, Md.....	do	Canhill Towing Line (N. J.)
203602	KVQW	St. s.	1	2	Crescent City.....	701	380	180.0	38.0	12.0	1906	Aberdeen, Wash....	San Francisco, Calif.	Hobbs, Wall & Co. (Calif.)
203620	KVRD	St. s.	2	3	W. S. PORTER.....	4,901	3,524	385.0	49.7	28.9	1906	Newport News, Va.	do	Associated Oil Co. (Calif.)
203637	KVRG	St. s.	1	2	WATUPPA.....	190	120	105.0	22.6	11.8	1906	Pt. Richmond, N. Y.	Fall River, Mass...	Staples Tpn. Co.
203647	KVRH	St. s.	1	1	Comport.....	180	122	96.4	30.4	9.7	1906	Tottonville, N. Y.	New York, N. Y....	New York & Cuba Mail S. S. Co. (Me.)
203681	KVRI	St. s.	3	2	MOMUS.....	0,413	3,893	410.0	53.2	25.0	1906	Philadelphia, Pa...	do	Southern Pacific Co. (Ky.)
203687	KVRN	*Sch.	1	2	R. W. Macdonald...	630	590	199.0	32.1	11.7	1906	Elkton, Md.....	Wilmington, Del...	Eastern Transp. Co.
127440	KVRW	St. s.	2	0	CHIPPEWA.....	1,111	614	200.0	34.4	19.8	1900	Polono, Ohio.....	Seattle, Wash.....	Pugot Sound Nav. Co.
100730	KVSD	St. s.	2	2	IROQUOIS.....	1,182	803	214.0	34.4	21.2	1901	do	Chicago, Ill.....	Chicago & South Haven S. S. Co. (Ill.)
203747	KVSF	St. s.	1	2	Daisy Freeman.....	613	436	173.5	38.0	13.3	1906	Fairhaven, Calif....	San Francisco, Calif.	Frank O. McPherson.
203766	KVSJ	St. s.	1	0	POCOMORE.....	293	199	125.0	25.0	12.6	1906	Camden, N. J.....	Philadelphia, Pa...	N. Y., Phila. & Norfolk R. R. Co.
203772	KVSM	St. s.	1	1	Knickerbocker.....	310	192	130.0	32.0	10.0	1907	Noank, Conn.....	New York, N. Y....	New York & Hastings Steamboat Co. (N. Y.)
203782	KVSR	St. s.	1	0	INDUSTRY.....	163	111	87.0	23.6	12.0	1906	Pt. Richmond, N. Y.	do	Havemeyers & Elder.
203795	KVSW	St. s.	3	2	TUSCAN.....	2,415	1,355	275.5	42.1	18.0	1907	Sparrows Point, Md.	do	Merchants & Miners Transp. Co. (Md.)
203805	KVTB	St. s.	1	2	WYOMING.....	398	270	140.0	26.8	15.5	1906	Pt. Richmond, N. Y.	Perth Amboy, N. J..	Boe Line Transportation Corp. (Del.)
203808	KVTC	St. s.	1	2	Flaurence Ward....	266	152	105.0	24.4	14.2	1907	Fairhaven, Calif....	Honolulu, Hawaii..	Inter Island Steam Navigation Co. Ltd. (T. H.)
203811	KVTD	St. s.	2	2	DELAWARE.....	1,907	1,382	250.5	40.0	25.0	1907	Wilmington, Del...	New York, N. Y....	Clyde S. S. Co. (Me.)
203813	KVTF	St. s.	4	2	DOROTHY ALEXANDER.	5,453	2,540	391.0	48.2	19.7	1907	Camden, N. J.....	Seattle, Wash.....	Pacific S. S. Co. (Me.)
203820	KVTF	Sch.	1	4	Jacksonville.....	620	547	170.4	36.2	13.8	1906	Jacksonville, Fla...	New York, N. Y....	Edward M. Blair.
203826	KVTH	St. s.	1	0	Salutation.....	184	125	107.5	22.5	11.0	1907	Camden, N. J.....	do	James M. Williams, Blue Line (N. J.)
203840	KVTM	St. s.	1	0	EL CHICO.....	152	103	81.5	21.2	12.6	1907	Wilmington, Del...	do	Southern Pacific Co.
203856	KVTR	St. s.	2	2	OSSANAW.....	2,667	2,043	300.0	41.0	25.8	1907	Quincy, Mass.....	do	Mallory Steamship Co. (Me.)
203859	KVTS	St. s.	1	2	Heleno.....	672	307	172.1	38.0	13.2	1906	Huquam, Wash....	San Francisco, Calif.	Enil T. Kruse.
203823	KVWH	St. s.	2	2	SUN.....	4,662	2,020	382.0	49.0	29.0	1907	Newport News, Va.	Philadelphia, Pa....	Sun Oil Co. (N. J.)

SMAILING VESSELS, ARRANGED IN THE ORDER OF SIGNAL LETTERS—Continued.

[Steel vessels in SMALL CAPITALS, Iron in *italics*, wood in roman.]

Official No.	Signal letters.	Rig.	Decks.	Masts.	Name of vessel.	Gross tonnage.	Net tonnage.	Length.	Breadth.	Depth.	W. h. e. n built.	Where built.	Home port (where permanent document issued).	Name of managing or principal owner.
203925	KVWJ	St. s.	2	2	PAWNEE.....	1,907	1,292	250.5	40.0	25.0	1907	Wilmington, Del....	New York, N. Y....	Clyde S. S. Co.
203928	KVWL	St. s.	1	3	Wellesley.....	770	432	185.3	38.0	13.8	1907	Prosper, Oreg.....	New Orleans, La....	Mexican Fruit & S. S. Co. (Del.).
203953	KVWP	St. s.	2	2	Ocmulgee.....	2,667	2,042	300.0	41.0	25.3	1907	Quincy, Mass.....	New York, N. Y....	Mallory Steamship Co. (Me.).
203969	KVWT	St. s.	1	0	MACHIGONNE.....	425	289	136.5	29.0	9.6	1907	Philadelphia, Pa....do.....	John E. Moore Co. (N. Y.).
203971	KWBO	St. s.	3	2	MEXICAN.....⊙	8,512	5,404	472.3	57.2	32.3	1907	San Francisco, Calif.do.....	American - Hawaiian S. S. Co. (N. J.).
203988	KWBH	St. s.	2	2	RELIEF.....	828	563	184.6	30.2	20.6	1907	Wilmington, Del....do.....	Merritt - Chapman & Scott Wrecking Corp. (W. Va.).
203972	KWBD	St. s.	2	0	CITY OF ATLANTA...	1,971	1,161	269.0	46.0	14.8	1907	Camden, N. J.....	Baltimore, Md.....	Chesapeake S. S. Co. (Md.).
203999	KWBL	St. s.	1	0	Pejepsoot.....	142	79	102.0	24.2	12.3	1907	South Portland, Me.	Bath, Me.....	Sagadahoc Towing Co. (Me.).
204026	KWBP	St. s.	1	0	PACKERTON.....	430	292	100.2	30.4	11.4	1907	Pt. Richmond, N. Y.	New York, N. Y....	Lehigh Valley R. R. Co. of N. J. (N. J.).
204036	KWBQ	Sch.	1	4	Albert W. Robinson.	498	423	163.0	34.7	12.0	1907	Sharptown, Md....	Wilmington, Del....	William J. Quillin.
204047	KWBH	St. s.	1	2	YALE.....	3,825	2,052	376.0	61.3	20.2	1906	Chester, Pa.....	Los Angeles, Calif..	Los Angeles Steamship Co. (Calif.).
204067	KWGG	St. s.	1	2	CAMDEN.....⊙	2,153	1,143	320.5	40.0	16.1	1907	Bath, Me.....	Boston, Mass.....	Eastern S. S. Lines.
204068	KWGH	*Sch.	1	2	S. T. Co. No. 2.....	526	430	148.5	36.0	12.2	1907do.....	Bath, Me.....	Sagadahoc Towing Co. (Me.).
204110	KWOL	St. s.	1	2	Daniel Kern.....⊙	297	112	153.2	26.0	11.5	1879	Baltimore, Md.....	Seattle, Wash.....	B. I. Jones.
204200	KWDL	St. s.	2	0	NEW HAVEN.....⊙	2,930	1,986	275.7	45.1	16.7	1907	Chester, Pa.....	New London, Conn.	New England S. S. Co.
204224	KWDM	*Sch.	1	2	Smyrna.....	741	626	181.3	35.1	14.2	1907	Bath, Me.....	New York, N. Y....	New York, Ontario & Western Ry. Co. (N. Y.).
204242	KWDP	St. s.	2	0	MARYLAND.....	1,369	827	249.5	40.1	14.1	1907	Sparrows Point, Md.	Cape Charles, Va....	N. Y., Phila. & Norfolk R. R. Co.
204256	KWDR	St. s.	3	2	CREOLE.....⊙	6,362	3,849	407.0	53.0	26.7	1907	Quincy, Mass.....	New York, N. Y....	Southern Pacific Co. (Ky.).
204267	KWFB	St. s.	1	0	ARIOSA.....	262	178	108.0	25.0	12.2	1907	Camden, N. J.....do.....	Henry Du Bois Sons Co.
204278	KWFH	St. s.	1	3	Yellowstone.....	767	456	188.6	38.2	13.6	1907	Fairhaven, Calif....	San Francisco, Calif.	Sudden & Holtman Co. (Calif.).
204294	KWFL	St. s.	1	2	GWALIA.....	415	282	130.0	27.5	15.9	1907	Philadelphia, Pa....	New Orleans, La....	War Dept. Mississippi Warrior Service.
204300	KWFM	Sch.	1	3	Wawenook.....	325	258	135.9	34.3	9.8	1907	Rockland, Me.....	Rockland, Me.....	Richard K. Snow.
204324	KWFR	Ga. s.	1	3	Vanessa.....	102	70	115.0	22.8	6.7	1907	Solomons, Md.....	Beaufort, N. C.....	Northport Fish Scrap & Oil Co.
204328	KWFT	St. s.	1	2	Bandon.....	642	350	172.8	39.7	11.0	1907	North Bend, Oreg..	San Francisco, Calif.	Moore Mill & Lumber Co. (Oreg.).
204105	KWFFV	St. s.	1	0	Daisy McWilliams..	119	81	83.0	22.2	10.0	1907	Noank, Conn.....	New York, N. Y....	McWilliams Bros. (Iho.).
204305	KWGC	*Sch.	1	3	Macungie.....	956	899	193.2	35.0	17.0	1907do.....	Philadelphia, Pa....	Reading Co. (Pa.).
204372	KWGD	St. s.	2	2	HARVARD.....⊙	3,825	2,052	376.0	61.3	20.2	1906	Chester, Pa.....	Los Angeles, Calif..	Los Angeles S. S. Co. (Calif.).
204384	KWGF	St. s.	1	0	PATCHOGUE.....	190	129	90.5	24.5	11.3	1907	Camden, N. J.....	New York, N. Y....	The Long Island R. R. Co. (N. Y.).
117141	KWGH	St. s.	1	2	Sea King.....	124	84	95.0	21.8	10.4	1902	Baltimore, Md.....	Pensacola, Fla.....	Aiken Towboat & Barge Co. (Fla.).
204425	KWGN	St. s.	1	2	SECURITY.....⊙	397	270	140.5	20.0	15.9	1907	Pt. Richmond, N. Y.	New York, N. Y....	Standard Transportation Co. (Del.).
204430	KWGP	*Sch.	1	2	Carlota.....	750	651	180.8	35.1	14.3	1907	Bath, Me.....do.....	N. Y., Ontario & Western Ry. Co.
204437	KWQQ	St. s.	4	2	CITY OF SAVANNAH⊙	5,654	4,379	381.5	40.0	15.8	1907	Chester, Pa.....	Savannah, Ga.....	Ocean Steamship Co. of Savannah.
204464	KWHH	St. s.	1	2	F. S. Loop.....	704	445	103.0	39.0	13.6	1907	Marshfield, Oreg....	San Francisco, Calif.	William Chatham.
204509	KWHIP	St. s.	1	3	Charles Christensen.	839	452	189.7	39.8	12.8	1907	Winslow, Wash....do.....	Western Mercantile Marine Corp.
204029	KWHR	*Sch.	1	3	J. S. McGAUGHY....	957	930	185.0	34.3	17.1	1907	Port Richmond, N. Y.	Pensacola, Fla.....	Aiken Towboat & Barge Co. (Fla.).
204560	KWHB	*Sch.	1	2	Ridney.....	745	648	160.9	35.1	14.1	1907	Bath, Me.....	New York, N. Y....	Mystic Steamship Co. (Mass.) Trustees.
204579	KWHT	St. s.	1	3	EVERETT.....⊙	5,065	3,097	373.2	52.7	29.8	1907	Quincy, Mass.....	Boston, Mass.....	New England Fuel & Transp. Co.
204605	KWJO	St. s.	1	0	BERN.....	224	152	104.6	24.5	11.8	1907	Philadelphia, Pa....	Philadelphia, Pa....	Reading Co. (Pa.).
204629	KWJF	St. s.	2	0	FLORIDA.....	2,185	1,480	298.0	45.0	16.1	1907	Sparrows Point, Md.	San Francisco, Calif.	Monticello Steamship Co. (Me.).
204647	KWJH	St. s.	1	1	NEW ENGLAND.....	417	285	118.0	31.4	11.3	1907	Quincy, Mass.....	New London, Conn.	New England S. S. Co.
204654	KWJL	St. s.	1	2	Grays Harbor.....	650	374	172.0	38.0	12.4	1907	Aberdeen, Wash....	San Francisco, Calif.	Sudden & Christenson.
204660	KWJN	St. s.	3	2	SAN LORENZO.....⊙	6,576	4,016	401.0	54.0	26.3	1907	Newport News, Va..	New York, N. Y....	New York & Porto Rico S. S. Co. (Me.).
204685	KWJQ	St. s.	1	3	Tahoe.....	751	419	179.0	38.2	13.3	1907	Fairhaven, Calif....	San Francisco, Calif.	Nelson Andrews.
204692	KWJR	*Sch.	1	3	Conewago.....	956	869	193.2	35.0	17.6	1907	Noank, Conn.....	Philadelphia, Pa....	Reading Co. (Pa.).

SEAGOING VESSELS, ARRANGED IN THE ORDER OF SIGNAL LETTERS—Continued.

[Steel vessels in SMALL CAPITALS, iron in *italics*, wood in roman.]

Official No.	Signal letters.	Rig.	Decks.	Masts.	Name of vessel.	Gross tonnage.	Net tonnage.	Length.	Breadth.	Depth.	W. h. s. unit.	Where built.	Home port (where permanent document issued).	Name of managing or principal owner.
204665	KWJT	St. a.	1	1	E. P. Ripley.....	179	121	Feet. 115.5	Feet. 24.0	Feet. 11.6	1907	Marshfield, Oreg....	San Francisco, Calif.	Atchison, Topeka & Santa Fe Ry. Co. (Kans.).
204717	KWJV	Sch.	1	3	Horace M. Bickford.	503	445	147.7	33.5	13.7	1907	Phillippsburg, Me....	Washington, D. C.	O. F. Benemelis.
204718	KWLB	St. s.	1	1	SOCONY 17.....	175	119	96.0	23.0	11.2	1907	Baltimore, Md.....	New York, N. Y....	Standard Transportation Co. (Del.).
204763	KWLM	*Sch.	1	3	Wloonisco.....	958	809	193.2	35.0	17.6	1907	Noank, Conn.....	Philadelphia, Pa....	Reading Co. (Pa.).
204764	KWLN	St. s.	1	1	SOCONY 18.....	175	119	96.0	23.0	11.2	1907	Baltimore, Md.....	New York, N. Y....	Standard Transportation Co. (Del.).
204801	KWLQ	St. s.	1	2	HERCULES.....	400	81	134.9	26.1	15.5	1907	Camden, N. J.....	San Francisco, Calif.	Western Pacific Railroad Co. (Calif.).
204802	KWLR	*Sch.	1	2	Seyern.....	780	762	206.0	35.3	13.4	1907	Sharptown, Md.....	New York, N. Y....	Richard C. Hayes.
204835	KWLS	St. s.	1	3	CATHERINE G. SUD- DEN.....	2,052	1,218	277.0	43.0	17.3	1907	San Francisco, Calif.	San Francisco, Calif.	Sudden & Christenson (Calif.).
204844	KWLT	*Sch.	1	3	Cocalico.....	956	869	193.2	35.0	17.6	1907	Noank, Conn.....	Philadelphia, Pa....	Reading Co. (Pa.).
204848	KWLV	St. s.	1	3	MELROSE.....	5,067	3,096	373.2	52.7	29.8	1907	Quincy, Mass.....	Boston, Mass.....	Mystic Steamship Co. (Mass.) Trustees.
204919	KWMB	St. s.	1	2	Caspar.....	648	362	175.1	38.3	12.4	1907	Aberdeen, Wash....	San Francisco, Calif.	Casper Lumber Co.
204960	KWMD	St. s.	1	1	SOCONY 19.....	175	119	96.0	23.0	11.2	1908	Baltimore, Md.....	New York, N. Y....	Standard Transportation Co. (Del.).
204989	KWMJ	Ga. s.	1	2	CONTRA COSTA.....	832	497	190.1	37.2	13.3	1908	San Francisco, Calif.	San Francisco, Calif.	Standard Oil Co.
204990	KWML	St. s.	1	2	San Jacinto.....	614	352	160.3	36.9	12.0	1908	Hoquiam, Wash....	do.	E. K. Wood Lumber Co. (Calif.).
204923	KWMP	St. s.	3	2	MAUNA KEA.....	1,566	940	239.3	36.2	16.7	1908	San Francisco, Calif.	Honolulu, Hawaii..	Inter-Island Steam Nav. Co. (T. H.).
204955	KWMR	St. s.	2	3	LURLINE.....	6,572	4,090	412.8	63.1	29.2	1908	Newport News, Va.	San Francisco, Calif.	Matson Nav. Co. (Calif.).
204974	KWMS	St. s.	1	2	ONTARIO.....	415	262	134.9	27.1	15.2	1908	Camden, N. J.....	New York, N. Y....	N. Y. O. & Wn. Ry. Co.
204975	KWMT	St. s.	1	2	WESTERN.....	415	282	134.9	27.1	15.2	1908	do.	do.	do.
205002	KWNB	St. s.	1	2	Katherine.....	531	292	160.4	30.0	12.5	1908	Fairhaven, Calif..	San Francisco, Calif.	Redwood S. S. Co.
205024	KWND	Sch.	3	6	Edward J. Lawrence. reno.	3,350	2,483	320.2	50.0	23.0	1908	Bath, Me.....	Portland, Me.....	Chase Leavitt & Co. (Me.).
205041	KWNJ	St. s.	1	2	Shasta.....	873	517	192.3	41.0	14.0	1908	Hoquiam, Wash....	San Francisco, Calif.	E. K. Wood Lumber Co. (Calif.).
205045	KWNL	*Sch.	1	3	Cleona.....	956	869	193.2	35.0	17.6	1908	Noank, Conn.....	Philadelphia, Pa....	Reading Co. (Pa.).
205052	KWNM	St. s.	1	2	SKAGWAY.....	1,838	955	240.0	41.0	20.0	1908	Seattle, Wash....	New York, N. Y....	Alaska S. S. Co. (Nev.).
205044	KWNS	St. s.	1	1	ADRIAN NICHOL- SON.....	678	434	141.0	27.2	18.7	1903	do.	Tacoma, Wash....	Pacific S. S. Co. (Me.).
205061	KWPB	Sch.	1	4	Mary Manson Grue- ner.	715	598	175.9	37.0	14.1	1908	Bath, Me.....	Crisfield, Md.....	William M. Martino.
205082	KWPC	St. s.	1	2	Daisy.....	670	379	175.0	38.7	14.0	1908	Bandon, Oreg.....	San Francisco, Calif.	S. S. Freeman.
205075	KWPF	St. s.	1	2	SANTA INEZ.....	1,742	952	240.0	41.0	16.5	1908	Seattle, Wash....	do.	Andrew J. Mahony.
205150	KWPL	*Sch.	1	2	Haute.....	830	732	180.2	35.0	14.7	1908	Noank, Conn.....	New York, N. Y....	Lehigh Coal & Navigation Co.
205197	KWPN	Sch.	2	4	Horatio G. Foss....	846	747	182.0	38.0	17.0	1908	Camden, N. J.....	Boston, Mass.....	Boston Maritime Corp. (Me.).
205212	KWPR	*Sch.	1	2	Tamaqua.....	830	732	180.2	35.0	14.7	1908	Noank, Conn.....	New York, N. Y....	Lehigh Coal & Navigation Co.
205240	KWPS	St. s.	1	2	Lorraine Rifa.....	286	194	127.0	26.1	13.8	1908	Baltimore, Md.....	do.	John Harris.
205272	KWQB	St. s.	1	2	Onomea.....	736	421	178.5	40.0	13.3	1908	Raymond, Wash....	Honolulu, Hawaii..	Inter-Island Steam Nav. Co. (T. H.).
201006	KWQD	*Sch.	1	2	Shamokin.....	829	829	193.0	35.2	13.7	1904	Elkton, Md.....	New York, N. Y....	Morecraft Transportation Corp. (Del.).
205311	KWQE	St. s.	1	2	RESOLUTE.....	294	199	122.3	25.0	14.0	1908	Camden, N. J.....	Baltimore, Md.....	P. Dougherty Co.
205362	KWQL	St. s.	2	2	GEORGIA.....	5,105	3,746	389.4	52.1	29.1	1908	Newport News, Va.	Port Arthur, Tex....	Texas Co. (Tex.).
205368	KWQM	*Sch.	1	2	Easton.....	830	732	180.2	35.0	14.7	1908	Noank, Conn.....	New York, N. Y....	Lehigh Coal & Navigation Co.
205443	KWQR	*Sch.	1	2	T. J. Hooper.....	722	697	204.0	35.2	13.5	1908	Sharptown, Md.....	Wilmington, Del....	Eastern Transp. Co.
205480	KWQS	*Sch.	1	3	Neequeshonung....	967	880	195.6	35.0	17.6	1908	Noank, Conn.....	New York, N. Y....	Lehigh Coal & Navigation Co.
205552	KWRB	*Sch.	1	3	Greenwood.....	967	880	195.6	35.0	17.6	1908	do.	do.	do.
205637	KWRC	St. s.	1	0	POWERFUL.....	176	120	89.4	24.1	12.1	1908	Pt. Richmond, N. Y.	do.	Lehigh Valley R. R. Co. of N. J. (N. J.).
205662	KWRD	Ga. s.	1	2	John J. Fallon.....	125	77	103.0	24.0	12.0	1908	Essex, Mass.....	Boston, Mass.....	Gorton-Pew Vessels Co.
205676	KWRF	*Sch.	1	2	Potomac.....	823	772	203.4	35.0	13.6	1908	Elkton, Md.....	Baltimore, Md.....	P. Dougherty Co.
205707	KWRG	Sch.	1	3	Frank Brainerd....	234	198	123.4	30.9	8.7	1908	Rockland, Me.....	Portland, Me.....	A. A. Stevens.
205729	KWRL	St. s.	3	2	Mon (Wx).....	4,623	3,475	367.0	48.3	20.4	1908	Philadelphia, Pa....	New York, N. Y....	Clyde Steamship Co. (Me.).
205800	KWRQ	*Sch.	1	2	Nanticoke.....	771	785	203.6	35.4	13.0	1908	Sharptown, Md.....	Baltimore, Md.....	P. Dougherty Co.
205805	KWRT	St. s.	1	2	Carlos.....	865	541	198.4	39.2	14.8	1908	San Francisco, Calif.	San Francisco, Calif.	Donavan S. S. Co.
205815	KWRV	Ga. s.	1	2	Rex.....	134	75	102.6	24.4	12.0	1908	Essex, Mass.....	Gloucester, Mass....	F. L. Davis Co.
205846	KWSB	St. s.	1	2	Leroy.....	209	142	129.0	22.8	8.8	1874	Boston, Mass.....	Pensacola, Fla.....	Alton Towboat & Barge Co. (Fla.).
205849	KWSC	St. s.	1	2	Puget.....	449	305	121.5	34.4	9.0	1908	Seattle, Wash....	Seattle, Wash....	Puget Sound Nav. Co. (Nev.).
205965	KWSM	St. s.	2	0	SOUTHLAND.....	2,081	1,215	291.2	51.0	16.1	1908	Newport News, Va..	Washington, D. C..	Norfolk & Wash- ington Steamboat Co.

SEAGOING VESSELS, ARRANGED IN THE ORDER OF SIGNAL LETTERS--Continued.

[Steel vessels in SMALL CAPITALS, Iron in Italics, wood in roman.]

Offical No.	Signal letters.	Rig.	Decks.	Masts.	Name of vessel.	Gross tonnage.	Net tonnage.	Length.			Depth.	When built.	Where built.	Home port (where permanent document issues).	Name of managing or principal owner.
								Feet.	Feet.	Feet.					
206899	KWSN	*Sch.	2	3	1700.....	934	881	187.2	34.0	16.3	1908	Camden, N. J.....	Parth Amboy, N. J.	Bee Line Transportation Co. (Del.)	
206946	KWTD	*Sch.	2	3	701.....	934	881	187.2	34.0	16.3	1908do.....do.....	Do.	
206947	KWTF	*Sch.	2	3	702.....	934	881	187.2	34.0	16.3	1908do.....do.....	Lehigh Valley Transportation Co. (N. J.)	
206907	KWTQ	*Sch.	2	3	704.....	934	881	187.2	34.0	16.3	1909do.....do.....	Bee Line Transportation Co. (Del.)	
206908	KWTR	*Sch.	2	3	705.....	934	881	187.2	34.0	16.3	1909do.....do.....	Lehigh Valley Transportation Co. (N. J.)	
206981	KWTV	*Sch.	2	3	707.....	934	881	187.2	34.0	16.3	1909do.....do.....	Do.	
206982	KWVB	*Sch.	2	3	706.....	934	881	187.2	34.0	16.3	1909do.....do.....	Do.	
206983	KWVD	Ga. s.	1	2	Mary De Costa.....	101	62	88.6	22.8	10.4	1909	Gloucester, Mass.....	Boston, Mass.....	L. J. Costa, jr.	
206982	KWVJ	St. s.	1	0	NEW LONDON.....	2,818	1,893	278.5	44.0	19.0	1909	Wilmington, Del.....	Portland, Me.....	Central Vermont Transportation Co.	
206984	KWVP	St. s.	1	2	HYAK.....	195	118	134.0	22.2	5.5	1909	Portland, Oreg.....	Seattle, Wash.....	Kitsap Transp. Co.	
81632	KWVT	St. s.	1	2	WALTHAM.....	353	186	128.0	26.3	15.0	1898	Philadelphia, Pa.....	Fall River, Mass.....	Staples Transp. Co.	
206175	LBOF	Sch.	1	3	Richmond.....	288	265	135.3	26.5	9.0	1909	Sharptown, Md.....	Baltimore, Md.....	Charles M. Struven	
206239	LBQP	St. s.	1	0	NEW YORK.....	2,818	1,863	278.5	44.0	19.0	1909	Wilmington, Del.....	Portland, Me.....	Central Vermont Transportation Co.	
206296	LBCQ	St. s.	1	2	BELFAST.....	2,157	1,147	320.6	40.0	10.1	1909	Bath, Me.....	Boston, Mass.....	Eastern S. S. Lines	
206270	LBCR	St. s.	1	1	William Blunden... 240	240	129	127.4	22.8	10.4	1909	Solomons, Md.....	Reedville, Va.....	Seaboard Oil & Guano Co.	
206379	LBDP	St. s.	1	2	MARS.....	5,171	3,217	386.0	53.0	29.8	1909	Sparrows Point, Md.	Boston, Mass.....	Diamond Transportation Co. (Md.)	
206347	LBDJ	Sch.	1	2	Laforet L. Sim- more	132	104	88.9	27.8	7.5	1909	Millford, Del.....	Fall River, Mass.....	Charles D. McCall	
206563	LBFG	St. s.	1	2	JEAN.....	3,125	2,391	311.0	46.1	21.8	1909	Newport News, Va..	New York, N. Y.....	A. H. Bull's S. Co. (N. J.)	
204873	LBFK	St. s.	1	2	Saginaw.....	886	498	191.4	39.1	14.2	1907	Hoquiam, Wash.....	San Francisco, Calif.	Charles Nelson Co. (Calif.)	
206620	LBFM	St. s.	1	2	VULCAN.....	5,149	3,176	386.0	53.0	29.8	1909	Sparrows Point, Md.	Wilmington, Del.....	Pacific States Lumber Co. (Del.)	
206652	LBFT	*Sch.	1	3	I. D. FLETCHER.....	1,034	1,034	215.6	35.0	15.7	1909do.....	New York, N. Y.....	The Harret Co. (N. J.)	
206749	LBGK	Sch.	2	4	Mary L. Baxter.....	1,036	826	188.4	38.0	18.6	1909	Bath, Me.....	Bath, Me.....	G. G. Deering	
206765	LBGN	St. s.	1	0	EMPIRE.....	298	196	110.0	25.0	13.7	1909	Port Richmond, N. Y.	Port Arthur, Tex.....	Sabine Towing Co (Tex.)	
206818	LBGQ	St. s.	1	0	PARKLEY.....	296	201	125.0	25.0	12.6	1909	Camden, N. J.....	Cape Charles, Va.....	New York, Philadel- phia & Norfolk R. R. Co.	
206876	LBGS	St. s.	1	0	GEORGE L. POTTER.....	220	149	112.3	24.1	11.5	1909	Baltimore, Md.....	Baltimore, Md.....	Baltimore & Ohio R. R. Co. (Md.)	
81705	LBGV	St. s.	2	2	WILLIAM P. PALMER.....	2,293	1,609	242.0	42.0	26.6	1900	Cleveland, Ohio.....	Buffalo, N. Y.....	American S. S. Co. (N. Y.)	
206985	LBHO	Sch.	1	3	G. J. Cherry.....	533	468	150.3	33.7	13.9	1909	Phippsburg, Me.....	New York, N. Y.....	Daniel T. Gilmartin	
206992	LBHD	Sch.	1	4	William E. Burn- ham	772	643	190.9	38.4	15.0	1909	Rockland, Me.....	Mobile, Ala.....	Whitney & Bodden Shipping Co. (Ala.)	
206997	LBHF	St. s.	2	3	WILHELMINA.....	6,725	4,212	426.1	54.1	33.5	1902	Newport News, Va..	San Francisco, Calif.	Matson Navigation Co. (Calif.)	
203557	LBHK	St. s.	1	2	Caride.....	633	401	170.0	33.0	12.3	1906	Aberdeen, Wash.....do.....	Sudden & Christenson (Calif.)	
207058	LBHP	*Sch.	1	2	TULSA.....	607	607	164.8	32.1	12.8	1909	Pt. Richmond, N. Y.	Port Arthur, Tex.....	Texas Co. (Tex.)	
207060	LBHQ	St. s.	1	0	FULBRO.....	229	156	98.3	25.2	12.1	1909do.....	New York, N. Y.....	Delaware, Lackawanna & Western R. R. Co.	
207082	LBHV	St. s.	1	2	MIGUELITO.....	276	155	126.2	29.1	7.5	1910	Quincy, Mass.....	San Juan, P. R.....	Porto Rico Mercantile Co. (W. Va.)	
207144	LBJD	St. s.	1	0	Chancellor.....	382	197	122.0	36.5	11.9	1910	Tottenville, N. Y.....	New York, N. Y.....	Merritt-Chapman & Scott Corp. (Del.)	
207187	LBJH	St. s.	1	2	COASTWIER.....	4,015	2,444	359.0	49.2	25.9	1910	Camden, N. J.....do.....	Coastwise Transp. Corp. (Me.)	
207254	LBJQ	Ga. s.	1	2	Rhodora.....	116	70	103.9	23.5	11.0	1910	Essex, Mass.....	Gloucester, Mass.....	Gorton-Pew Vessels Co. (Mass.)	
207270	LBJR	St. s.	1	2	TRANSPORATION... 4,015	2,444	359.0	49.2	25.9	1910	Camden, N. J.....	New York, N. Y.....	Coastwise Transp. Corp. (Me.)		
207282	LBJT	St. s.	3	2	NORTH LAND.....	3,121	1,753	304.4	47.2	15.6	1910	Wilmington, Del.....	Boston, Mass.....	Eastern S. S. Lines (Me.)	
207299	LBKD	St. s.	1	0	Robert O. Clowry... 532	235	132.3	53.3	15.1	1910	Tottenville, N. Y...	New York, N. Y.....	Western Union Tele- graph Co. (N. Y.)		
207312	LBKG	Sch.	1	4	Anna R. Heldritter.....	694	610	155.0	37.1	13.5	1910	Sharptown, Md.....	Newark, N. J.....	Heldritter Lumber Co. (N. J.)	
207355	LBKN	*Sch.	1	2	Coaldale.....	831	733	182.8	35.0	14.7	1910	Noank, Conn.....	New York, N. Y.....	Lehigh Coal & Naviga- tion Co.	
207362	LBKQ	St. s.	4	2	CITY OF MONTGOM- ERY.....	5,425	4,025	371.6	49.7	15.4	1910	Newport News, Va..	Savannah, Ga.....	Ocean S. S. Co. of Sa- vannah	
207363	LBKR	St. s.	4	2	CITY OF ST. LOUIS.....	5,425	4,025	371.6	49.7	15.4	1910do.....do.....	Do.	
207392	LBMD	St. s.	1	2	CAPE CHARLES.....	296	201	125.0	25.0	13.6	1910	Camden, N. J.....	Cape Charles, Va.....	N. Y., Philadelphia & Norfolk R. R. Co.	
207460	LBMN	Ga. s.	1	2	Siletto.....	136	91	195.7	24.8	11.7	1910	Gloucester, Mass.....	Gloucester, Mass.....	Wm. H. Jordan Vessel Co.	

†Steel.

SEAGOING VESSELS, ARRANGED IN THE ORDER OF SIGNAL LETTERS—Continued.

[Steel vessels in SMALL CAPITALS, Iron in *italics*, wood in roman.]

Official No.	Signal letters.	Rig.	Decks.	Masts.	Name of vessel.	Gross tonnage.	Net tonnage.	Length.	Breadth.	Depth.	When built.	Where built.	Home port (where permanent document issues).	Name of managing or principal owner.
								Feet.	Feet.	Feet.				
207475	LBMS	Sch.	1	2	Elsie.....	135	66	106.5	25.0	11.5	1910	Essex, Mass.....	Gloucester, Mass....	Frank O. Pearce Co. (Mass.)
207489	LBMV	St. s.	3	2	KENTUCKIAN.....	6,385	3,975	414.5	53.7	28.1	1910	Sparrows Point, Md.	New York, N. Y....	American-Hawaiian S. S. Co. (N. J.)
207579	LBNM	St. s.	2	2	MILLNOCKET.....	3,274	2,078	311.0	44.2	24.1	1910do.....do.....	A. H. Bull S. S. Co. (N. J.)
207603	LBNS	St. s.	1	2	Nehalem.....	685	447	173.0	39.0	13.6	1910	Fairhaven, Calif.	San Francisco, Calif.	Geo. E. Billings.
207665	LBNV	St. s.	1	0	COALINOA.....	375	563	193.0	38.0	13.1	1910	Oakland, Calif.do.....	Associated Oil Co. (Calif.)
207707	LBPB	St. s.	1	0	Mary C. McNally...	121	82	88.5	21.0	9.5	1910	Milford, Del.....	Philadelphia, Pa....	James J. McNally.
207751	LBPB	St. s.	3	2	EL SOL.....	6,008	3,747	405.6	53.1	27.4	1910	Newport News, Va..	New York, N. Y....	Southern Pacific Co.
207772	LBPQ	Sch.	1	2	Virgins.....	106	73	102.2	23.0	10.2	1910	Essex, Mass.....	Pensacola, Fla....	E. E. Saunders Co.
207774	LBPB	St. s.	1	0	NEW YORK CENTRAL No. 27.	231	156	97.5	25.6	12.2	1910	Camden, N. J.....	New York, N. Y....	N. Y. Central R. R. Co.
207775	LBPB	St. s.	1	2	RUSH.....	3,102	2,423	313.0	46.1	22.1	1910	Newport News, Va..do.....	A. H. Bull S. S. Co. (N. J.)
207780	LBPB	St. s.	2	2	KULSHAN.....	926	573	169.3	32.0	20.7	1910	Seattle, Wash.....	Seattle, Wash.....	Puget Sound Nav. Co.
207820	LBPW	St. s.	1	2	MIRAFLORES.....	208	20	118.6	23.0	12.5	1906	Wilmington, Del..	Galveston, Tex....	W. D. Haden.
53274	LBQU	*Sch.	1	2	DALLAS.....	1,148	1,148	264.0	38.0	22.0	1892	Superior, Wis....	Fort Arthur, Tex..	Texas Co. (Tex.)
207844	LBQF	St. s.	1	0	BROOKLYN.....	194	131	91.7	24.1	12.1	1910	Philadelphia, Pa..	New York, N. Y....	New York Dock Co.
207891	LBQG	*Sch.	1	2	HARRY F. Hooper...	836	782	203.0	35.5	13.5	1910	Seaford, Del.....	Wilmington, Del..	Eastern Transp. Co.
207916	LBQJ	St. s.	1	1	FOAM.....	244	114	114.3	22.5	11.6	1910	Quincy, Mass.....	New York, N. Y....	Anthony J. McAllister.
207947	LBQK	St. s.	3	2	EL MUNDO.....	6,008	3,747	405.6	53.1	27.4	1910	Newport News, Va..do.....	Southern Pacific Co.
207935	LHQM	St. s.	1	2	LATOCHE.....	2,332	1,481	240.0	41.0	28.0	1910	Seattle, Wash.....do.....	Alaska S. S. Co. (Nev.)
207985	LBQP	St. s.	1	3	FORT BRAGG.....	912	498	188.0	40.0	14.3	1910	Fairhaven, Calif..	San Francisco, Calif.	Chas. H. Higgins.
208040	LBQT	St. s.	3	2	JACOB LUCKENBACH	6,570	4,069	414.5	53.7	28.1	1910	Sparrows Point, Md.	New York, N. Y....	Luckenbach S. S. Co. (Del.)
208080	LBRC	St. s.	3	2	EL ORIENTE.....	6,008	3,747	405.6	53.1	27.4	1910	Newport News, Va..do.....	Southern Pacific Co.
208109	LBRD	Sch.	1	3	William E. Litchfield.	542	472	154.8	34.4	14.1	1910	Philpeburg, Me....	Boston, Mass.....	Rogers & Webb.
208114	LBRF	St. s.	2	3	CARRIER.....	4,711	2,869	370.0	52.1	27.0	1910	Quincy, Mass.....	Port Arthur, Tex...	Gulf Refining Co. (Tex.)
208131	LBRG	Sch.	1	2	Matthew S. Greer...	112	70	103.0	23.2	11.4	1910	Essex, Mass.....	New Bedford, Mass.	Jose J. Perlera.
208158	LBRK	St. s.	1	0	RANCOCAS.....	106	71	79.0	20.0	9.2	1910	Camden, N. J.....	Philadelphia, Pa....	Hainesport Mining & Transportation Co.
208166	LBRM	St. s.	3	2	EL OCCIDENTE.....	6,008	3,747	405.6	53.1	27.4	1910	Newport News, Va..	New York, N. Y....	Southern Pacific Co.
208175	LBRN	St. s.	1	0	Long Island.....	778	422	159.7	36.5	12.0	1910	Noank, Conn.....	Bridgeport, Conn..	Bridgeport and Port Jefferson Steamboat Co. (Conn.)
208230	LBRB	*Sch.	1	2	Sweetser Linthicum	695	652	199.3	32.1	11.7	1910	Elkton, Md.....	Wilmington, Del..	Eastern Transp. Co.
208239	LBRB	St. s.	1	2	RIFPLE.....	244	114	114.3	22.5	11.6	1910	Quincy, Mass.....	New York, N. Y....	A. J. McAllister.
208253	LBRW	St. s.	1	2	Elk.....	123	66	102.0	24.7	11.2	1910	Essex, Mass.....	Gloucester, Mass....	Gorton-Pew Vessels Co. (Mass.)
208276	LBSF	Sch.	2	4	Lydia McJellan Baxter.	1,352	1,153	209.2	40.3	21.8	1911	Bath, Me.....	New York, N. Y....	John O. Roney.
208278	LBSH	St. s.	2	2	OLYMPIC.....	461	266	148.3	24.2	14.8	1910	Seattle, Wash.....	Seattle, Wash.....	Puget Sound Nav. Co. (Nev.)
208282	LBSM	St. s.	1	0	† P. R. R. No. 35.....	375	255	106.5	32.0	15.0	1911	Wilmington, Del..	New York, N. Y....	Pennsylvania R. R. Co. (Pa.)
208289	LBSQ	*Sch.	1	2	Monocacy.....	973	904	202.2	40.1	14.4	1911	Elkton Md.....	Baltimore, Md.....	P. Dougherty Co.
208330	LBSV	St. s.	2	2	COROZAL.....	3,109	1,920	335.0	46.8	22.7	1911	Newport News, Va..	New York & Porto Rico S. S. Co. (Me.)	New York & Porto Rico S. S. Co. (Me.)
208367	LBTC	St. s.	2	2	MONTOSO.....	3,109	1,920	335.0	46.8	22.7	1911do.....do.....	Do.
208373	LBDT	St. s.	2	3	W. M. F. HERRIN.....	4,938	3,143	378.0	52.1	29.5	1911do.....	San Francisco, Calif.	Associated Oil Co. (Calif.)
208377	LBTB	St. s.	2	0	NORTHLAND.....	2,055	1,205	291.2	51.0	18.0	1911	Wilmington, Del..	Washington, D. C..	Norfolk & Washington Steamboat Co.
208378	LBTG	St. s.	2	0	CITY OF BALTIMORE.	2,379	1,617	297.5	46.5	16.2	1911	Sparrows Point, Md.	Baltimore, Md.....	Chesapeake Steamship Co. (Md.)
208381	LBTB	St. s.	3	2	CITY OF ROME.....	3,648	2,300	309.1	46.2	19.3	1911	Camden, N. J.....	Savannah, Ga.....	Ocean S. S. Co. of Savannah.
208399	LBTB	St. s.	1	2	SANKATY.....	677	342	187.5	38.2	16.3	1911	Quincy, Mass.....	New Bedford, Mass.	New England S. S. Co. (Conn.)
208414	LBTM	St. s.	2	0	CITY OF NORFOLK...	2,379	1,617	297.5	46.5	16.2	1911	Sparrows Point, Md.	Baltimore, Md.....	Chesapeake Steamship Co. (Md.)
208451	LBTQ	St. s.	1	2	Merida.....	628	359	182.0	34.2	13.4	1911	Bath, Me.....	Wilmington, Del..	Atlantic & Caribbean Steam Navigation Co.
208473	LBTB	St. s.	1	1	CAPTAIN COLLIER.....	161	100	103.6	22.7	9.1	1911	Philadelphia, Pa..	Port Arthur, Tex...	Gulf Refining Co. (Tex.)
208631	LBRV	St. s.	1	2	Pequot.....	282	192	144.4	22.5	11.2	1911	Wilmington, Del..	Reedville, Va.....	The McNeal Edwards Co. (Va.)
208640	LBVS	Sch.	1	2	Gov. Foss.....	130	88	105.9	24.6	10.8	1911	Essex, Mass.....	Gloucester, Mass....	Thos. J. Benham.
208553	LBVJ	St. s.	1	2	CERES.....	244	113	114.3	22.5	11.6	1911	Quincy, Mass.....	Boston, Mass.....	Bay State Fishing Co.
208698	LBWC	St. s.	1	1	Martin J. Marran...	308	144	155.6	23.1	12.9	1911	Rockland, Me.....	New London, Conn.	Fisheries Products Co. (N. C.)
208705	LBWD	St. s.	1	2	Shark.....	122	64	130.1	18.7	6.9	1911	Portland, Oreg.....	San Francisco, Calif.	H. O. Sturtevant, trustee.

† Steel vessel.

SEAGOING VESSELS, ARRANGED IN THE ORDER OF SIGNAL LETTERS—Continued.

[Steel vessels in SMALL CAPITALS, iron in *italics*, wood in roman.]

Official No.	Signal letters.	Rig.	Deck.	Mast.	Name of vessel.	Gross tonnage.	Net tonnage.	Length.	Breadth.	Depth.	When built.	Where built.	Home port (where permanent document issues).	Name of managing or principal owner.
208718	LBWH	Ga. s.	2	2	Tillamook.....	440	309	Feet. 119.0	Feet. 25.4	Feet. 18.3	1911	North Bend, Oreg...	Seattle, Wash.....	Grand Trunk Pacific Alaska S. S. Co.
208756	LBWN	St. s.	1	2	MORAN.....	120	77	87.3	18.0	11.4	1911	Seattle, Wash.....	do.....	American Pacific Whaling Co.
208757	LBWP	St. s.	1	2	PATERSON.....	120	77	87.3	18.0	11.4	1911	do.....	do.....	Do.
208805	LBWQ	St. s.	1	1	W. L. Messick.....	291	177	185.3	23.5	12.5	1911	Norfolk, Va.....	Reedville, Va.....	The Edwards Co. (Va.).
208887	LCBD	St. s.	1	1	Herbert N. Edwards.....	323	145	155.6	23.1	12.9	1911	Rockland, Me.....	New London, Conn.	Fisheries Products Co. (N. C.).
208889	LCBH	St. s.	1	2	HILTON.....	3,102	2,423	313.5	46.0	22.0	1911	Newport News, Va..	New York, N. Y.....	A. H. Bull S. S. Co. (N. J.).
208911	LCBM	St. s.	2	2	ISABELA.....	3,108	1,920	335.0	46.8	22.7	1911	do.....	do.....	New York & Porto Rico S. S. Co. (Me.).
208918	LCBN	St. s.	1	1	Rollin E. Mason.....	323	145	155.6	23.1	12.9	1911	Essex, Mass.....	New London, Conn.	Fisheries Products Co. (N. C.).
208989	LCBV	St. s.	2	2	PERFECTION.....	2,209	1,150	250.0	43.0	23.0	1911	Cleveland, Ohio.....	New York, N. Y.....	Standard Transportation Co. (Del.).
209000	LCBŪ	Ga. s.	1	2	Paisy.....	155	123	96.6	24.6	7.6	1911	North Bend, Oreg...	Astoria, Oreg.....	Columbia River Packers Assn. (Oreg.).
209076	LODQ	St. s.	1	2	SUFWOLK.....	4,607	2,895	365.7	50.1	28.1	1911	Camden, N. J.....	New York, N. Y.....	Coastwise Transpn. Corp. (Me.).
209117	LODV	St. s.	1	2	Willamette.....	908	555	194.7	40.0	15.2	1911	Fairhaven, Calif....	San Francisco, Calif.	Chas. R. McCormick S. S. Co. (Calif.).
209184	LOFB	Sch.	1	3	Granville R. Bacon.....	335	339	133.6	31.6	11.8	1911	Bethel, Del.....	Wilmington, Del.....	Orlando V. Woolton.
209241	LOFH	*Sch.	1	2	Eugenia Hooper.....	730	688	198.6	32.1	12.7	1911	Chesapeake City, Md.	do.....	Eastern Transpn. Co.
209252	LOFI	Sch.	1	3	Edward R. Smith.....	565	492	158.2	34.5	14.1	1911	Phippsburg, Me.....	New York, N. Y.....	A. L. McLean.
209333	LOFR	St. s.	1	0	Saturn.....	125	65	82.6	23.5	11.1	1911	Boston, Mass.....	Boston, Mass.....	Mystlo Steamship Co. (Mass.), trustee.
209352	LCFV	St. s.	2	2	Eocene.....	2,217	1,156	250.0	43.0	23.0	1911	Cleveland, Ohio.....	New York, N. Y.....	Standard Transportation Co. (Del.).
209358	LCGB	St. s.	1	3	NEWTON.....	5,001	3,098	399.0	54.6	28.0	1911	Quincy, Mass.....	Boston, Mass.....	Mystlo Steamship Co. (Mass.), trustee.
209401	LCGD	St. s.	2	2	KILAUEA.....	1,338	806	240.6	36.1	17.0	1911	San Francisco, Calif.	Honolulu, Hawaii...	Inter-Island Steam Nav. Co. (T. H.).
209403	LCGF	*Sch.	1	4	Fall River.....	1,759	1,545	262.4	44.1	19.5	1911	Bath, Me.....	Fall River, Mass....	Staples Transpn. Co.
209439	LCGG	St. s.	1	2	Daisy Gadsby.....	818	478	199.5	41.1	14.3	1911	Hoquiam, Wash.....	San Francisco, Calif.	S. S. Freeman.
209459	LCGK	Sch.	1	2	Alabama.....	170	120	94.4	24.7	12.0	1911	Essex, Mass.....	Mobile, Ala.....	John A. Dorgan.
209464	LCGN	St. s.	1	0	SLATINGTON.....	221	150	95.1	25.0	12.2	1911	Pt. Richmond, N. Y.	New York, N. Y.....	Lehigh Valley Railroad Co. of N. J. (N. J.).
209480	LCGR	St. s.	1	2	SURF.....	252	119	117.8	22.5	11.6	1911	Quincy, Mass.....	Boston, Mass.....	Bay State Fishing Co.
209481	LCGE	St. s.	1	2	SWELL.....	252	119	117.8	22.5	11.6	1911	do.....	do.....	Do.
209494	LCGT	Ga. s.	1	0	PETROLEUM II.....	229	139	111.0	21.5	11.5	1911	Alameda, Calif....	San Francisco, Calif.	Standard Oil Co. (Cal.).
209518	LCHB	St. s.	1	1	CASPIAN.....	125	85	80.6	21.0	10.2	1912	Camden, N. J.....	Philadelphia, Pa.....	P. F. Martin.
209563	LCHJ	*Sch.	1	4	Chatham.....	1,812	1,581	263.5	44.2	19.7	1912	Bath, Me.....	Fall River, Mass....	Staples Transpn. Co.
209565	LCHK	St. s.	1	3	Martha Buehner.....	774	465	193.0	42.5	13.6	1911	North Bend, Oreg...	San Francisco, Calif.	The Stout Lumber Co. of Oreg. (Del.).
209555	LCHP	St. s.	2	2	CORDOVA.....	2,273	1,406	238.7	41.2	20.9	1912	Wilmington, Del....	New York, N. Y.....	Alaska S. S. Co. (Nev.).
209709	LCHT	St. s.	2	2	KODAK.....	148	99	100.0	19.2	12.4	1912	Seattle, Wash.....	St. Paul, Minn.....	North Pacific Sea Products Co.
209710	LOHV	St. s.	2	2	UNIMAK.....	148	101	100.0	19.2	12.4	1912	do.....	do.....	Do.
209721	LCHW	Sch.	1	4	Mount Hope.....	1,801	1,584	264.7	44.1	19.6	1912	Bath, Me.....	Fall River, Mass....	Staples Transpn. Co.
209735	LOJD	St. s.	1	0	B. H. B. Hubbard, jr.	276	142	141.5	22.8	11.3	1912	Wilmington, Del....	Reedville, Va.....	Taft Fish Co. (Va.).
209871	LCJR	St. s.	2	1	CARISCO.....	927	630	180.1	28.4	12.5	1912	Pt. Richmond, N. Y.	Boston, Mass.....	Boston S. S. Co. (Mass.).
209852	LCJS	St. s.	1	2	ABERDEEN.....	116	59	88.0	19.0	11.5	1912	Seattle, Wash.....	Seattle, Wash.....	American Pacific Whaling Co.
209978	LCKH	St. s.	1	1	Amagansett.....	390	172	151.6	24.1	13.0	1912	Rockland, Me.....	New London, Conn.	Fisheries Products Co. (N. C.).
210004	LCKQ	St. s.	2	2	EVELYN.....	3,140	2,445	313.6	46.1	22.9	1912	Newport News, Va..	New York, N. Y.....	A. H. Bull S. S. Co. (N. J.).
210133	LCKW	St. s.	2	2	SOL DUC.....	1,085	667	189.0	31.5	22.6	1912	Seattle, Wash.....	Seattle, Wash.....	Puget Sound Nav. Co.
210190	LCMD	St. s.	1	1	Long Island.....	390	187	151.6	24.1	13.0	1912	Rockland, Me.....	Reedville, Va.....	Douglas Co.
210255	LCMH	Sch.	1	4	Dustin G. Cressy.....	862	728	182.3	38.2	15.0	1912	Bath, Me.....	New York, N. Y.....	Alquippa Nav. Corp. (Del.).
210272	LCMJ	St. s.	1	2	SPARTAN.....	226	154	105.9	25.1	11.1	1912	Baltimore, Md.....	Hartford, Conn.....	Hartford & N. Y. Transpn. Co.
210273	LCMK	*Sch.	1	3	Yardley.....	963	876	195.0	35.0	17.6	1912	Noank, Conn.....	Philadelphia, Pa.....	Reading Co.
210278	LCMN	St. s.	2	2	CABOLYN.....	3,209	2,589	312.6	46.1	22.9	1912	Newport News, Va..	New York, N. Y.....	A. H. Bull S. S. Co. (N. J.).
210287	LCMP	St. s.	2	1	ROBERT M. THOMPSON.....	2,561	1,596	247.0	43.7	26.5	1912	Ecorse, Mich.....	Ogdensburg, N. Y.....	Geo. Hall Corp. (N. Y.).
210334	LCMS	St. s.	1	1	Eureka.....	471	308	149.8	35.0	12.5	1912	Bath, Me.....	Boston, Mass.....	Boston Sand & Gravel Co.
210389	LCNG	*Sch.	1	3	Leesport.....	963	876	195.0	35.0	17.6	1912	Noank, Conn.....	Philadelphia, Pa.....	Reading Co. (Pa.).
210392	LCNH	St. s.	1	2	Necanicum.....	752	555	178.5	39.0	13.3	1912	Fairhaven, Calif....	San Francisco, Calif.	California & Oregon Lumber Co. (Del.).
210378	LCNJ	St. s.	2	2	POPLATCH.....	575	325	150.0	26.8	16.8	1912	Seattle, Wash.....	Seattle, Wash.....	Puget Sound Nav. Co.
210477	LCNP	Sch.	1	3	Edwin G. Farrar.....	556	484	156.2	34.6	14.2	1912	Philippburg, Me.....	Boston, Mass.....	Rogers & Webb.

SEAGOING VESSELS, ARRANGED IN THE ORDER OF SIGNAL LETTERS—Continued.

[Steel vessels in SMALL CAPITALS, iron in italics, wood in roman.]

Official No.	Signal letters.	Rig.	Decks.	Masts.	Name of vessel.	Gross tonnage.	Net tonnage.	Length.	Breadth.	Depth.	When built.	Where built.	Home port (where permanent document issues).	Name of managing or principal owner.
								Feet.	Feet.	Feet.				
210507	LCNQ	St. s.	1	2	Davenport.....	911	825	200.1	40.0	14.5	1912	North Bend, Oreg...	San Francisco, Calif.	J. O. Davenport
210514	LCNR	St. s.	2	2	GULFOIL.....	5,188	3,202	383.0	51.2	30.1	1912	Camden, N. J.....	Port Arthur, Tex...	Gulf Ref. Co. (Tex.)
210610	LCNT	St. s.	2	3	RAYO.....	3,063	2,223	321.7	46.2	27.5	1912do.....	New York, N. Y....	Standard Transportation Co. (Del.)
210534	LCNV	St. s.	3	2	MINNESOTAN.....	2,561	1,506	407.7	53.7	28.1	1912	Sparrows Point, Md.do.....	American-Hawaiian S. S. Co. (N. J.)
210550	LCNW	St. s.	1	2	RUBY.....	6,506	4,097	247.0	43.7	26.5	1912	Ecorse, Mich.....	Ogdensburg, N. Y.	Geo. Hall Corp. (N. Y.)
210570	LCPD	*Sch.	1	3	Rahn.....	932	794	194.5	34.4	17.5	1912	Bath, Me.....	New York, N. Y....	Lehigh Coal & Navigation Co.
210542	LCPF	St. s.	2	2	STARR.....	525	309	130.2	25.8	19.7	1912	Seattle, Wash.....	Seattle, Wash.....	San Juan Fishing & Packing Co.
210587	LOPJ	St. s.	2	2	FLORENCE LUCKENBACH.....	4,933	3,197	401.8	52.2	27.3	1910	Glasgow, Scotland..	New York, N. Y....	Luckenbach S. S. Co. (Del.)
210589	LOPK	*Sch.	1	4	SOCONY 89.....	2,452	2,052	250.0	43.0	26.0	1912	Lorain, Ohio.....do.....	Standard Transportation Co. (Del.)
210590	LCPM	St. s.	1	2	HARRY FARNUM.....	3,098	2,364	304.0	44.2	24.7	1912	Toledo, Ohio.....do.....	Sinclair Nav. Co. (Del.)
210613	LQPQ	*Sch.	1	3	Temple.....	963	876	195.0	35.0	17.6	1912	Noank, Conn.....	Philadelphia, Pa....	Reading Co.
210616	LQPR	St. s.	1	2	Avalon.....	881	512	198.9	41.0	13.7	1912	Hoquiam, Wash.....	San Francisco, Calif.	Hart-Wood Lumber Co
210617	LQPS	St. s.	2	3	NELSON.....	4,746	2,797	370.0	52.1	27.0	1912	Quincy, Mass.....	New York, N. Y....	Cuba Distilling Co. (W. Va.)
210635	LOPV	St. s.	2	3	EL SEGUNDO.....	3,663	2,223	321.7	46.2	27.5	1912	Camden, N. J.....	San Francisco, Calif.	Standard Oil Co. (Cal.)
210644	LQDQ	St. s.	1	2	MIDDLESEX.....	4,727	2,780	369.0	50.1	28.0	1912do.....	New York, N. Y....	Coastwise Transpn. Corp. (Me.)
210653	LQDF	St. s.	1	2	Narragansett.....	164	95	87.1	25.7	12.2	1912	East Boston, Mass..	Fall River, Mass..	Staples Transpn. Co.
210720	LQDJ	St. s.	1	2	W. L. CONNELLY.....	3,098	2,364	304.0	44.2	24.7	1912	Toledo, Ohio.....	New York, N. Y....	Sinclair Nav. Co. (Del.)
210735	LQDM	St. s.	1	2	GENE CRAWLEY.....	3,184	2,488	304.7	43.7	25.3	1912	Ashabua, Ohio.....do.....	Do.
210751	LQDP	*Sch.	1	2	Maine.....	1,110	1,046	217.7	40.0	14.7	1912	Bath, Me.....	Baltimore, Md.....	P. Dougherty Co.
210753	LQDR	St. s.	3	2	DAKOTAN.....	6,501	4,014	407.7	53.7	28.1	1912	Sparrows Point, Md.	New York, N. Y....	American-Hawaiian S. S. Co. (N. J.)
210760	LCQT	St. s.	1	2	GERMANTOWN.....	619	384	158.5	30.1	18.2	1912	Wilmington, Del....	Philadelphia, Pa....	Reading Co. (Pa.)
210767	LCQV	St. s.	1	3	EDNA CHRISTENSON.....	2,244	1,321	283.3	44.0	22.5	1912do.....	San Francisco, Calif.	Western Mercantile Marine Corp. (Calif.)
210768	LCQW	St. s.	2	2	W. R. CHAMBERLIN, JR.....	2,264	1,300	288.8	44.6	19.0	1912	Newport News, Va..do.....	W. R. Chamberlin.
210769	LCRB	St. s.	3	2	LENAPE.....	5,179	3,889	376.7	50.1	20.6	1912do.....	New York, N. Y....	Clyde S. S. Co. (Me.)
210772	LCRD	St. s.	1	2	Henrioc.....	1,179	1,122	104.3	23.1	10.8	1912	Weems, Va.....	Philadelphia, Pa....	Southern Transpn. Co. (N. J.)
210781	LCRF	St. s.	1	2	PERTH AMBOY.....	452	307	138.9	28.4	16.5	1912	Pt. Richmond, N. Y.	Perth Amboy, N. J.	Bee Line Transportation Co. (Del.)
210791	LCRG	*Sch.	1	2	Plokering.....	739	642	177.6	35.0	14.5	1912	Noank, Conn.....	Philadelphia, Pa....	Reading Co. (Pa.)
210719	LCRJ	*Sch.	1	4	SOCONY 90.....	2,451	2,052	250.0	43.0	26.0	1912	Lorain, Ohio.....	New York, N. Y....	Standard Oil Co. (N. Y.)
210800	LCRK	(Ga. s.)	1	1	RADIUM.....	339	230	140.4	23.2	13.0	1912	Baltimore, Md.....	Port Arthur, Tex...	Gulf Refining Co. (Tex.)
210812	LCRM	St. s.	1	2	FLORENCE OLSON.....	1,437	891	216.5	40.2	14.1	1912	Long Beach, Calif..	San Francisco, Calif.	Olivier J. Olsen
210818	LCRN	St. s.	1	2	PETER H. CROWELL.....	3,101	2,423	313.5	46.1	22.0	1912	Newport News, Va..	Boston, Mass.....	Mystic S. S. Co. (Mass.) Trustees.
210837	LCRT	St. s.	1	4	FRIEDA.....	3,365	1,901	348.7	45.1	25.2	1912	Quincy, Mass.....	New York, N. Y....	Union Sulphur Co. (N. J.)
210854	LCSD	St. s.	1	2	Multnomah.....	969	583	205.5	40.5	13.8	1912	Sauvies Island, Oreg.	San Francisco, Calif.	Chan. R. McCormick S. S. Co. (Calif.)
210901	LQSG	St. s.	1	2	NORFOLK.....	3,521	1,986	310.7	48.1	25.5	1913	Camden, N. J.....	New York, N. Y....	Coastwise Transpn. Corp. (Me.)
210860	LCSJ	St. s.	2	3	EL CAPTAN.....	1,881	1,132	238.7	41.0	20.8	1913	Wilmington, Del....do.....	James M. Botts
210872	LCSK	St. s.	1	2	Siskiyou.....	884	523	204.1	41.5	14.8	1912	Hoquiam, Wash.....	San Francisco, Calif.	E. K. Wood Lbr. Co. (Calif.)
210883	LCSM	St. s.	2	2	SANTA CRUZ.....	4,826	2,964	384.0	50.2	26.0	1913	Philadelphia, Pa....	New York, N. Y....	Atlantic & Pacific Steamship Co. (Me.)
210902	LCST	St. s.	1	2	Katherine Donovan.....	998	592	199.3	41.6	14.6	1913	North Bend, Oreg...	San Francisco, Calif.	Katherine Donovan S. S. Co. (Del.)
210928	LCTD	*Sch.	1	4	SOCONY 83.....	2,440	2,040	260.0	43.0	26.0	1913	Cleveland, Ohio.....	New York, N. Y....	Standard Transportation Co. (Del.)
210932	LCTF	St. s.	2	3	VESTA.....	3,663	2,223	321.7	46.2	27.5	1913	Camden, N. J.....do.....	Do.
210948	LCTG	St. s.	2	2	Mary E. Moore.....	1,783	1,256	221.5	40.0	22.5	1913	Long Beach, Calif..	Marshfield, Oreg...	Moore Mill & Lumber Co. (Oreg.)
210960	LCTJ	St. s.	1	2	SUSAN A. MORAN.....	344	234	132.7	27.6	15.1	1912	Pt. Richmond, N. Y.	New York, N. Y....	Moran Towing & Transportation Co. (N. Y.)
210950	LCTK	*Sch.	1	2	Tohokou.....	739	642	177.0	35.0	14.5	1913	Noank, Conn.....	Philadelphia, Pa....	Reading Co. (Pa.)
210992	LCTN	St. s.	1	2	Akutan.....	266	118	103.0	21.8	9.2	1913	North Bend, Oreg...	Portland, Oreg.....	Alaska Portland Packers' Assn. (Calif.)
211001	LCTP	St. s.	1	2	KANAK.....	234	121	110.8	25.4	9.8	1913	Alameda, Calif.....	San Francisco, Calif.	Alaska Packers' Assn.
211044	LCTR	St. s.	1	2	CRICKET.....	1,136	773	210.0	41.0	15.4	1913do.....do.....	Fred Linderman
211123	LCTV	*Sch.	1	2	Pennypack.....	739	642	177.6	35.0	14.5	1913	Noank, Conn.....	Philadelphia, Pa....	Reading Co. (Pa.)
211184	LCVH	St. s.	2	3	SOCONY.....	3,663	2,223	321.7	46.2	27.5	1913	Camden, N. J.....	New York, N. Y....	Standard Transportation Co. (Del.)
211108	LCWK	St. s.	2	2	TACOMA.....	836	458	209.4	30.0	17.6	1913	Seattle, Wash.....	Seattle, Wash.....	Puget Sound Nav. Co. (Nev.)
211226	LCWQ	(Ga. s.)	1	0	TAMARACK.....	140	104	118.9	18.8	9.0	1913	New York, N. Y....	Elizabeth City, N. O.	M. L. Clark

SEAGOING VESSELS, ARRANGED IN THE ORDER OF SIGNAL LETTERS—Continued.

(Steel vessels in SMALL CAPITALS, iron in italics, wood in roman.)

Official No.	Signal letters.	Rig.	Decr.	Masts.	Name of vessel.	Gross tonnage.	Net tonnage.	Length.	Breadth.	Depth.	When built.	Where built.	Home port (where permanent document issued).	Name of managing or principal owner.
211242	LCWS	*Sch.	1	4	BOOBY Sd.....	2,441	2,040	Feet. 250.0	Feet. 43.0	Feet. 26.0	1913	Cleveland, Ohio....	New York, N. Y....	Standard Transportation Co. (Del.)
211248	LOWT	*Sch.	1	3	Irwin.....	1,304	1,150	228.4	36.3	10.5	1912	Bath, Me.....	Philadelphia, Pa....	Westmoreland Coal Co.
211290	LDBG	St. s.	1	0	RANGLER.....	632	282	185.1	35.6	13.5	1913	Bath, Me.....	Portland, Me.....	Maine Central R. R. Co.
211297	LDBH	St. s.	3	2	PENNSYLVANIAN...⊙	6,499	4,083	407.7	53.7	28.1	1913	Sparrows Point, Md.	New York, N. Y....	American-Hawaiian S. S. Co. (N. J.)
211345	LDBR	St. s.	1	1	A. Brooke Taylor... 295	159	146.0	23.3	11.0	1913	Wilmington, Del....	Reedville, Va.....	Virginia Fisheries (Inc.)	
211387	LDBT	*Sch.	1	2	Ontolaunee..... 739	642	177.6	35.0	14.5	1913	Noank, Conn.....	Philadelphia, Pa....	Reading Co. (Pa.)	
211398	LDBV	St. s.	2	2	COMET.....⊙	2,496	1,258	250.0	43.0	28.0	1913	Lorain, Ohio.....	New York, N. Y....	Standard Transportation Co. (Del.)
211426	LDOB	St. s.	1	2	NOYO.....⊙	1,419	886	224.4	41.0	16.6	1913	San Francisco, Calif.	San Francisco, Calif.	National S. S. Co. (Calif.)
211433	LDCG	Sch.	2	5	Courtney C. Houck.. 1,627	1,357	218.9	42.7	24.6	1913	Bath, Me.....	Bath, Me.....	G. G. Deering Co.	
211442	LDOH	St. s.	4	2	EMMA ALEXANDER.. 7,793	4,429	423.8	64.9	17.7	1913	Camden, N. J.....	Seattle, Wash.....	Pacific S. S. Co. (Me.)	
211443	LDCJ	St. s.	2	3	RICHMOND.....⊙	6,444	3,962	419.4	64.2	31.2	1913	Quincy, Mass.....	San Francisco, Calif.	Standard Oil Co. (Calif.)
211466	LDCK	Ga. s.	1	8	Golden State..... 353	223	128.2	31.7	11.6	1913	Oakland, Calif.....	do.....	Union Fish Co. (Inc.)	
211469	LDCM	St. s.	2	3	TOPLA.....⊙	5,125	3,146	371.5	69.1	28.1	1913	Newport News, Va..	New York, N. Y....	Southern Pacific Co.
211454	LDCP	Ga. s.	1	2	Yaquero..... 231	184	121.8	29.0	10.9	1913	Wilmington, Calif..	Los Angeles, Calif..	N. R. Vall.	
211460	LDCQ	St. s.	3	2	SANTA CLARA.....⊙	6,263	3,788	404.6	63.9	26.3	1913	Philadelphia, Pa....	New York, N. Y....	Atlantic & Pacific S. S. Co. (Me.)
211492	LDCS	*Sch.	1	3	Moslem..... 963	876	195.0	35.0	17.6	1913	Noank, Conn.....	Philadelphia, Pa....	Reading Co. (Pa.)	
211527	LDOW	St. s.	1	2	SENATOR BAILEY..⊙	293	31	173.5	25.5	13.2	1913	Camden, N. J.....	Port Arthur, Tex....	Gulf Refining Co. (Tex.)
211541	LDFO	St. s.	1	2	BILLOW..... 248	119	117.8	22.5	11.6	1913	Quincy, Mass.....	Boston, Mass.....	Bay State Fishing Co.	
211543	LDFH	St. s.	1	2	BRBAKER..... 248	119	117.8	22.5	11.6	1913	do.....	do.....	do.	
211544	LDFJ	St. s.	1	2	WAVE..... 248	119	117.8	22.5	11.6	1913	do.....	do.....	do.	
211560	LDFM	*Sch.	1	3	Altamaha..... 944	922	181.4	40.0	15.4	1913	Wilmington, Del....	New York, N. Y....	S. K. Sullivan.	
211608	LDFS	St. s.	1	1	Henry J. Biddle...⊙	270	151	106.8	30.0	11.4	1913	St. Helens, Oreg....	San Francisco, Calif.	California & Hawaiian Sugar Refining Co. (Calif.)
211610	LDFT	St. s.	2	2	RADIANT.....⊙	2,487	1,258	250.0	43.0	26.0	1913	Cleveland, Ohio....	New York, N. Y....	Standard Transportation Co. (Del.)
211612	LDFV	*Sch.	1	3	Belfast..... 944	922	181.4	40.0	15.4	1913	Wilmington, Del....	do.....	Savannah-New York Transp. Co. (Del.)	
211618	LDFW	St. s.	1	2	Solano..... 943	525	198.2	42.7	14.1	1913	Raymond, Wash....	San Francisco, Calif.	W. H. Wood.	
211620	LDGB	St. s.	2	2	BRILLIANT.....⊙	2,486	1,260	250.0	43.0	26.0	1913	Lorain, Ohio.....	New York, N. Y....	Standard Transportation Co. (Del.)
211629	LDGF	St. s.	3	2	PANAMAN.....⊙	6,499	4,032	407.7	53.7	28.1	1913	Sparrows Point, Md.	do.....	American-Hawaiian S. S. Co. (N. J.)
211634	LDGK	St. s.	2	2	Roselle Mahony.... 953	527	201.1	41.0	14.7	1913	Hoquiam, Wash....	San Francisco, Calif.	Fred Linderman	
211639	LDGP	St. s.	1	2	Charles P. Greenough. 2099	146	128.5	27.4	15.3	1913	Rockland, Me.....	Boston, Mass.....	Mystic S. S. Co. (Mass.) Trustees.	
211692	LDGS	St. s.	1	2	Wilmington..... 990	571	199.0	41.6	15.4	1913	North Bend, Oreg..	San Francisco, Calif.	Charles Nelson Co. (Calif.)	
211715	LDGV	St. s.	3	3	MATSONIA.....⊙	9,402	5,901	480.0	68.1	36.6	1913	Newport News, Va..	do.....	Matson Navigation Co. (Calif.)
211722	LDGW	St. s.	2	2	SANTA CECILIA...⊙	6,263	3,725	404.6	63.9	26.3	1913	Philadelphia, Pa....	New York, N. Y....	Planet S. S. Corp. (Me.)
211723	LDHB	St. s.	1	2	Daisy Putnam..... 886	476	201.2	41.0	14.0	1913	Aberdeen, Wash....	San Francisco, Calif.	S. B. Freeman	
211727	LDHO	St. s.	1	2	NORTH AMERICAN.. 134	14	82.0	21.5	10.4	1913	Camden, N. J.....	New York, N. Y....	Texas S. S. Co. (N. Y.)	
211734	LDHF	St. s.	1	2	DE WITT CLINTON.. 3,999	2,246	320.2	48.1	19.0	1913	Wilmington, Del....	do.....	Hudson River Day Line (N. Y.)	
211738	LDEG	St. s.	1	2	LEWIS K. TRULOW...⊙	3,306	2,097	313.5	46.1	23.0	1913	Newport News, Va..	Boston, Mass.....	Mystic S. S. Co. (Mass.) Trustees.
211774	LDHJ	St. s.	1	2	Rush.....⊙	459	254	163.0	25.0	14.2	1885	Port Blakeley, Wash.	Seattle, Wash.....	Everett Packing Co. (Inc.)
211787	LDHN	*Sch.	1	3	Chehaw..... 944	922	181.4	40.0	15.4	1913	Wilmington, Del....	New York, N. Y....	S. K. Sullivan.	
211825	LDHP	St. s.	1	3	INVINCIBLE..... 231	135	95.1	26.3	12.1	1913	Baltimore, Md.....	do.....	Havemeyers & Elder.	
211832	LDHQ	St. s.	2	3	MANOA.....⊙	6,805	4,356	422.6	64.0	33.3	1913	Newport News, Va..	San Francisco, Calif.	Matson Navigation Co. (Calif.)
211840	LDHR	*Sch.	1	3	Iroquo..... 1,206	1,075	229.6	37.7	18.2	1913	Bath, Me.....	Boston, Mass.....	Mystic S. S. Co. (Mass.) Trustees.	
211872	LDHV	*Sch.	1	3	Satilla..... 944	922	181.4	40.0	15.4	1913	Wilmington, Del....	New York, N. Y....	S. K. Sullivan.	
211883	LDJB	St. s.	1	2	HAMPDEN..... 4,725	2,779	399.0	60.1	28.0	1914	Camden, N. J.....	do.....	Coastwise Transp. Corp. (Me.)	
211906	LDJF	St. s.	2	2	AMOLOO.....⊙	3,153	1,912	317.1	46.0	23.8	1914	Quincy, Mass.....	do.....	Boston Molasses Co. (N. J.)
211948	LDJM	St. s.	1	2	Cello.....⊙	943	576	202.3	40.2	14.7	1913	St. Helens, Oreg....	San Francisco, Calif.	Charles R. McCormick S. S. Co. (Calif.)
212017	LDJS	St. s.	2	2	ALVARADO..... 1,994	1,400	245.0	41.5	22.0	1914	Long Beach, Calif..	do.....	Sudden & Helyman Lumber Co. (Calif.)	
212029	LDJV	St. s.	1	0	P. R. R. No. 155.... 584	371	107.0	32.2	14.7	1914	Sparrows Point, Md.	New York, N. Y....	Pennsylvania R. R. Co.	
212062	LDKF	St. s.	1	0	P. R. R. No. 156.... 584	371	107.0	32.2	14.7	1914	do.....	do.....	do.	
212081	LDKG	Ga. s.	2	2	Progress..... 199	115	90.5	21.9	15.4	1914	Seattle, Wash.....	Seattle, Wash.....	Northern Fisheries (Inc.)	
212090	LDKH	St. s.	2	3	FRANK H. BUCK...⊙	6,076	3,850	406.8	55.5	31.7	1914	San Francisco, Calif.	San Francisco, Calif.	Associated Oil Co. (Calif.)

SEAGOING VESSELS, ARRANGED IN THE ORDER OF SIGNAL LETTERS—Continued.

[Steel vessels in SMALL CAPITALS, Iron in *italics*, wood in roman.]

Official No.	Signal letters.	Rtg.	Decks.	Masts.	Name of vessel.	Gross tonnage.	Net tonnage.	Length.	Breadth.	Depth.	When built.	Where built.	Home port (where permanent document issued).	Name of managing or principal owner.
								Feet.	Feet.	Feet.				
212100	LDKJ	St. s.	1	0	BLACK DIAMOND....	243	129	97.7	26.6	13.5	1914	Pt. Richmond, N. Y.	New York, N. Y....	Lehigh Valley R. R. Co. of N. J. (N. J.).
212127	LDKN	*Sch.	1	4	Exeter.....	1,780	1,672	256.0	48.0	20.0	1914	Noank, Conn.....	Philadelphia, Pa....	Reading Co. (Pa.).
212138	LDKP	*Sch.	1	3	Vale Royal.....	944	922	181.4	40.0	15.4	1914	Wilmington, Del....	New York, N. Y....	S. K. Sullivan.
212144	LDKR	St. s.	3	2	IOWAN.....	6,458	4,013	407.7	53.7	28.1	1914	Sparrows Point, Md.	do.	American-Hawaiian S. S. Co. (N. J.).
212156	LDMG	St. s.	1	1	MANCHESTER.....	582	396	109.3	32.2	13.6	1914	Elizabethport, N. J.	do.	Lehigh Valley R. R. Co. of N. J. (N. J.).
212314	LDMK	St. s.	3	2	OHIOAN.....	6,458	4,005	407.7	53.7	28.1	1914	Sparrows Point, Md.	do.	American-Hawaiian S. S. Co. (N. J.).
212359	LDMT	St. s.	1	1	Pocahontas.....	286	147	139.6	24.2	11.6	1914	Millford, Del.....	Wilmington, Del....	Pocahontas S S Co. (Del.).
212410	LDMW	*Sch.	1	3	Darien.....	944	932	181.4	40.0	15.4	1914	Wilmington, Del....	New York, N. Y....	S. K. Sullivan.
212517	LDNQ	St. s.	3	2	JOHN D. ROCKEFELLER.....	8,374	6,364	458.3	60.0	23.6	1914	Newport News, Va.	do.	Standard Oil Co. (N. J.).
212524	LDNR	St. s.	2	2	GULFLIGHT.....	5,188	3,202	383.0	51.2	30.1	1914	Camden, N. J.....	Port Arthur, Tex....	Gulf Refining Co. (Tex.).
212540	LDNW	Sch.	1	3	Albert H. Willis....	567	487	157.7	34.1	14.2	1914	Phillipsburg, Me....	Boston, Mass.....	Rogers & Webb.
212550	LDPB	*Sch.	1	3	Savannah.....	944	922	181.4	40.0	15.4	1914	Wilmington, Del....	New York, N. Y....	S. K. Sullivan.
212561	LDPH	St. s.	3	2	MEDINA.....	5,426	3,470	397.7	54.3	24.4	1914	Newport News, Va.	do.	Mallory S. S. Co. (Me.).
212565	LDPJ	St. s.	2	2	TIVIVES.....	4,538	2,706	378.8	50.3	29.1	1911	Belfast, Ireland....	do.	United Fruit S. S. Corp. (N. Y.).
212566	LDPK	St. s.	1	1	TRINIDADIAN.....	2,450	1,765	295.0	39.0	25.4	1892	Newcastle, England.	Port Arthur, Tex....	Gulf Refining Co. (Tex.).
212568	LDPM	Sch.	1	3	Roseway.....	291	244	120.0	28.4	12.4	1907	Shelburne, Nova Scotia.	do.	Latcher & Moore Lumber Co.
212569	LDPN	St. s.	2	2	SANTA ROSALIA.....	5,482	3,440	406.0	52.6	27.7	1911	Port Glasgow, Scotland.	New York, N. Y....	U. S. Steel Products Co. (N. J.).
212571	LDPR	St. s.	2	2	BANTU.....	4,229	2,655	360.0	47.0	28.3	1901	Wallsend on Tyne, England.	do.	Do.
212572	LDPS	St. s.	2	2	CROFTON HALL.....	5,773	3,661	405.2	52.1	27.9	1913	Port Glasgow, Scotland.	do.	Do.
212573	LDPT	Shp.	2	4	ANNIE M. REID.....	2,165	2,079	291.3	42.2	24.0	1892	Glasgow, Scotland..	San Francisco, Calif.	Rolph Nav. & Coal Co. (Calif.).
212786	LDPV	St. s.	2	2	SAN FRANCISCO.....	5,102	3,164	405.0	52.0	28.1	1914	Londonderry, Ireland.	New York, N. Y....	United States Steel Products Co. (N. J.).
212853	LDQB	St. s.	2	2	CHARLTON HALL.....	5,631	4,123	400.0	50.0	27.2	1907	Port Glasgow, Scotland.	do.	Do.
212886	LDQC	St. s.	2	2	CRASTER HALL.....	4,310	2,758	380.0	50.0	26.2	1909	do.	do.	Do.
212903	LDQF	St. s.	2	2	HOWICK HALL.....	5,096	3,181	400.8	51.5	27.0	1910	do.	do.	Do.
212853	LDQQ	St. s.	2	2	ZACAPA.....	4,567	2,772	378.9	50.3	29.1	1909	Belfast, Ireland....	do.	United Fruit S. S. Corp. (Del.).
212884	LDQH	St. s.	2	2	CARTAGO.....	4,611	2,801	378.8	49.8	29.6	1908	do.	do.	Do.
212885	LDQJ	St. s.	2	2	SIXAOLA.....	4,558	2,765	378.8	50.3	29.1	1911	do.	do.	Do.
212887	LDQK	St. s.	2	3	BRABANT.....	2,773	1,758	309.3	40.2	28.2	1890	Newcastle on Tyne, England.	Port Arthur, Tex....	Texas Co. (Tex.).
212892	LDQN	St. s.	4	2	LIMON.....	3,260	2,036	330.6	44.5	32.1	1904	Belfast, Ireland....	New York, N. Y....	United Fruit S. S. Corp. (Del.).
212896	LDQP	St. s.	2	3	PANUCO.....	2,550	1,975	300.0	39.2	29.2	1888	Walker on Tyne, England.	do.	Binclair Navigation Corp. (Del.).
212710	LDQT	St. s.	2	3	SURINAME.....	3,203	1,883	336.7	41.9	22.7	1908	Amsterdam, Netherlands.	do.	United Fruit S. S. Corp. (Del.).
212601	LDQV	St. s.	2	2	BRINDILLA.....	4,224	2,582	354.1	45.1	30.0	1894	Bredow, Germany...	do.	Mario Olivetti.
212603	LDQW	St. s.	2	2	TURRIALBA.....	4,572	2,808	378.8	50.3	29.1	1909	Belfast, Ireland....	do.	United Fruit S. S. Corp. (Del.).
212604	LDRB	St. s.	2	2	METAPAN.....	4,588	2,755	379.2	50.3	29.1	1909	do.	do.	Do.
212605	LDRC	St. s.	2	2	HEREDIA.....	4,011	2,801	378.8	49.8	29.8	1908	do.	do.	Do.
212606	LDRF	St. s.	4	2	ESPARTA.....	3,304	2,071	330.6	44.6	13.9	1904	do.	do.	Do.
212607	LDRG	*Sch.	1	3	Beaufort.....	944	922	181.4	40.0	15.4	1914	Wilmington, Del....	do.	S. K. Sullivan.
212612	LDRJ	St. s.	2	2	ABANQUEZ.....	4,572	2,808	378.8	50.3	29.1	1909	Belfast, Ireland....	do.	United Fruit S. S. Corp. (Del.).
212613	LDRK	Bkn.	2	6	E. R. Sterling.....	2,577	2,351	308.2	42.9	25.1	1883	do.	Seattle, Wash.....	Sterling Ship Co. (Wash.).
212646	LDRM	St. s.	3	2	COPPENAME.....	3,251	1,938	333.3	42.6	15.9	1908	do.	New York, N. Y....	United Fruit S. S. Corp. (Del.).
212670	LDRN	Bk.	1	3	Snouidon.....	1,111	1,033	214.3	34.1	21.5	1877	Glasgow, Scotland..	Boston, Mass.....	William McKissock.
212628	LDRS	St. s.	2	3	C. A. CANFIELD.....	6,156	3,898	405.0	55.5	33.9	1913	Newcastle on Tyne, England.	Los Angeles, Calif..	Pan-American Petroleum & Transport Co. (Del.).
212632	LDRT	St. s.	2	2	PARISMINA.....	4,611	2,801	378.8	49.8	29.6	1908	Belfast, Ireland....	New York, N. Y....	United Fruit S. S. Corp. (Del.).
212634	LDRW	St. s.	2	2	ATENAS.....	4,572	2,808	378.8	50.3	29.1	1909	do.	do.	Do.
212635	LDSB	St. s.	4	2	SAN JOSE.....	3,309	2,069	330.0	44.6	13.9	1904	do.	do.	Do.
212642	LDSF	St. s.	2	2	CALOBIA.....	4,095	2,543	369.3	50.9	30.3	1906	Newcastle, England.	New Orleans, La....	Standard Fruit & Steamship Co. (Del.).
212650	LDSJ	St. s.	3	2	SARAMACCA.....	3,212	1,917	336.7	42.0	23.0	1908	Amsterdam, Netherlands.	New York, N. Y....	United Fruit S. S. Corp. (Del.).

SEAGOING VESSELS, ARRANGED IN THE ORDER OF SIGNAL LETTERS—Continued.

[Steel vessels in SMALL CAPITALS, iron in *italics*, wood in roman.]

Official No.	Signal letters.	Rig.	Decks.	Masts.	Name of vessel.	Gross tonnage.	Net tonnage.	Length.	Breadth.	Depth.	When built.	Where built.	Home port (where permanent document issues).	Name of managing or principal owner.
212648	LDSK	St. s.	2	2	NORMAN BRIDGE.⊙	4,323	2,673	<i>Feet.</i> 365.4	<i>Feet.</i> 50.3	<i>Feet.</i> 29.1	1913	Newcastle on Tyne, England.	Los Angeles, Calif.	Pan-American Petroleum & Transport Co. (Del.).
212651	LDSM	St. s.	2	2	SANTA MARTA.....⊙	4,601	2,811	378.8	50.3	29.1	1909	Belfast, Ireland.....	New York, N. Y.....	United Fruit S. S. Corp. (Del.).
212652	LDSN	St. s.	2	2	CARRILLO.....⊙	4,538	2,769	378.8	50.3	29.1	1911do.....do.....	Do.
212653	LDSQ	St. s.	2	2	PASTORES.....⊙	7,241	3,843	470.4	55.3	30.8	1912do.....do.....	Do.
212654	LDSQ	St. s.	2	2	CALAMARES.....⊙	7,244	3,846	470.4	55.3	23.1	1913do.....do.....	Do.
212673	LDTF	*Sch.	2	3	TAMPOCO.....⊙	1,994	1,673	248.8	40.1	18.1	1900	Havre, France.....	Port Arthur, Tex.....	Texas Co. (Tex.).
212675	LDTH	St. s.	2	2	GULFSTREAM.....⊙	5,188	3,202	383.0	51.2	30.1	1914	Camden, N. J.....do.....	Gulf Refining Co. (Tex.).
212798	LDTJ	St. s.	2	2	DOCHRA.....⊙	4,429	2,755	376.0	51.0	25.7	1905	Newcastle, England.	New York, N. Y.....	La Plata S. S. Co. (N. Y.).
212683	LDTM	St. s.	2	2	EDWARD L. DOHENT.⊙	5,871	4,326	415.0	64.0	32.7	1913	Walker on Tyne, England.	Los Angeles, Calif.	Pan-American Petroleum & Transport Co. (Del.).
212697	LDTR	St. s.	2	3	HERBERT G. WYLLIE⊙	4,292	2,579	360.0	50.2	28.7	1912do.....do.....	Do.
212821	LDVQ	St. s.	1	2	JEANNETTE.....	1,249	782	235.5	34.3	17.4	1898	Sunderland, England.	New York, N. Y.....	Donald Bros. (Del.).
212716	LDVF	St. s.	2	2	CHARLES E. HARWOOD.⊙	2,990	1,738	320.0	45.1	26.3	1913	Walker on Tyne, England.	Los Angeles, Calif.	Pan-American Petroleum & Transport Co. (Del.).
211694	LDVG	St. s.	1	2	W. B. KEENE.....⊙	396	269	136.7	27.6	14.7	1913	Port Richmond, N. Y.	New York, N. Y.....	Savannah-New York Transpn. Co. (Del.).
212719	LDVH	St. s.	3	2	H. F. ALEXANDER.⊙	8,255	4,184	509.5	63.1	21.0	1914	Philadelphia, Pa.....	Tacoma, Wash.....	Pacific S. S. Co. (Me.).
.....	LDVN	St. s.	1	0	RESTORER.....	3,179	1,284	358.4	44.0	20.8	1903	Newcastle, England.	New York N. Y.....	Commercial Pacific Cable Co.
212756	LDVR	St. s.	1	2	EDWARD PERCE...⊙	4,387	3,228	354.2	49.0	27.4	1914	Newport News, Va..	Boston, Mass.....	Mystic Steamship Co. (Mass.) Trustees.
116763	LDWB	*Sch.	1	4	SOCOMY 81.....	1,774	1,402	254.0	40.5	23.0	1897	Buffalo, N. Y.....do.....	Standard Transportation Co. (Del.).
211035	LDWC	*Sch.	1	4	SOCOMY 85.....	2,441	2,042	250.0	43.0	26.0	1913	Lorain, Ohio.....do.....	Do.
116379	LDWF	*Sch.	1	3	SOCOMY 86.....	1,102	999	208.7	38.1	16.0	1899	West Superior, Wis.do.....	Do.
209771	LDWG	*Sch.	1	4	SOCOMY 88.....	2,005	1,612	250.0	43.1	23.0	1912	Lorain, Ohio.....do.....	Standard Oil Co. (N.J.).
212859	LDWH	St. s.	2	4	COLUSA.....⊙	5,873	3,636	408.0	55.2	26.8	1913	Port Glasgow, Scot.do.....	Grace Steamship Co. (Del.).
212852	LDWK	St. s.	3	2	CACIQUE.....⊙	6,284	4,518	394.2	52.3	26.8	1910	Sunderland, Eng.....do.....	Do.
213023	LDWQ	Shp.	2	3	DUNSTRE.....	2,140	2,014	277.8	41.8	24.4	1891	Port Glasgow, Scot.do.....	James Botts.
212805	LDWR	St. s.	1	3	FREEPORT SULPHUR No. 1.	2,588	1,552	294.0	45.1	22.5	1914	Wilmington, Del.....do.....	Freeport Sulphur Transpn. Co.
212880	LDWS	St. s.	2	2	BATON ROUGE.....⊙	4,973	3,004	378.0	52.5	28.9	1913	Newcastle on Tyne, England.do.....	Standard Oil Co. (N.J.).
212941	LDWT	St. s.	2	2	BAYWAY.....⊙	5,093	3,051	385.3	52.4	28.5	1913	Kiel, Germany.....do.....	Do.
212810	LDWV	Sch.	1	3	Delta.....	317	286	118.3	30.5	11.9	1892	Cheverie, Nova Scotia	Gulfport, Miss.....	A. F. Dantaler.
213098	LFBD	St. s.	2	2	CORNING.....⊙	5,073	3,028	385.7	52.4	28.5	1913	Deltrochdorf, Ger..	New York, N. Y.....	Standard Oil Co. (N.J.).
212826	LFBN	St. s.	1	0	HENRY M. FLAGLER.⊙	2,699	878	336.7	59.0	18.7	1914	Philadelphia, Pa.....do.....	Florida East Coast Car Ferry Co.
212833	LFBP	St. s.	2	2	PRINCETON.....⊙	5,081	3,049	385.8	52.4	28.5	1912	Kiel, Germany.....do.....	Standard Oil Co. (N.J.).
212835	LFBQ	St. s.	2	2	SOMERSET.....⊙	4,737	2,957	385.9	52.4	28.4	1913do.....do.....	Do.
212840	LFBS	St. s.	2	2	NOBLINA.....⊙	4,523	2,834	385.0	51.1	26.4	1909	West Hartlepool, England.do.....	Garland S. S. Corp. (N. Y.).
212945	LFBT	St. s.	2	2	CADDO.....⊙	6,223	3,877	414.5	55.2	30.7	1912	Newcastle on Tyne, England.do.....	Standard Oil Co. (N.J.).
212922	LFBV	St. s.	3	2	SATSUMA.....⊙	5,287	3,284	370.3	48.7	28.9	1901	Sunderland, Eng.....do.....	New York & Oriental S. S. Co. (N. Y.).
212888	LFCH	St. s.	2	2	BAYAMO.....⊙	3,346	2,095	350.0	45.0	24.1	1898	West Hartlepool, England.do.....	New York & Cuba Mail S. S. Co. (Me.).
212892	LFCK	St. s.	3	2	CHINCHA.....⊙	6,348	3,983	403.0	52.8	26.8	1912	Sunderland, Englanddo.....	Planet Steamship Corp. (Me.).
212898	LFDM	St. s.	1	2	CAROLINIAN.....⊙	4,170	2,707	359.8	50.2	26.4	1908	Hartlepool, Englanddo.....	Garland S. S. Corp.
213093	LFDR	St. s.	2	2	DAYTON.....⊙	5,385	3,352	370.0	50.1	32.4	1907	South Shields, Eng.do.....	Standard Oil Co. (N.J.).
213126	LFCT	St. s.	3	3	ALDEN ANDERSON⊙	6,397	3,952	426.9	54.6	29.8	1908	Jarrow, England.....	San Francisco, Calif.	Associated Oil Co. (Calif.).
212911	LFOW	St. s.	2	3	COALINGA.....⊙	7,387	4,695	471.0	55.0	32.9	1902	West Hartlepool, England.	Los Angeles, Calif.	Union S. S. Co. (N. J.).
212912	LFDC	St. s.	2	2	PIONEER.....⊙	5,075	3,028	385.7	52.4	28.5	1913	Kiel, Germany.....	New York, N. Y.....	Standard Oil Co. (N.J.).
212916	LFDH	St. s.	2	2	POLARINE.....⊙	4,046	2,389	354.6	50.0	26.7	1914	Geestemunde, Ger..do.....	Do.
213157	LFDJ	St. s.	3	2	MATHCOOK.....⊙	6,789	4,159	459.1	60.0	28.8	1913	Dietrichsdorf, Ger..do.....	Do.
212919	LFDK	St. s.	2	2	CAMAQUEY.....⊙	3,462	2,162	338.0	45.0	24.2	1903	West Hartlepool, England.do.....	New York & Cuba Mail S. S. Co. (Me.).
212924	LFDM	St. s.	2	2	MUNWOOD.....⊙	3,332	2,121	345.0	48.0	24.2	1914	Greenock, Scotland.do.....	Munwood S. S. (N. Y.).
212935	LFDS	St. s.	2	2	SURUGA.....⊙	4,390	2,714	375.3	52.0	25.4	1907	Dumbarton, Scotland.do.....	New York & Oriental S. S. Co. (N. Y.).
212936	LFDT	St. s.	2	2	ANTILLA.....⊙	3,432	2,143	358.4	45.0	24.2	1904	West Hartlepool, England.do.....	New York & Cuba Mail S. S. Co. (Me.).
212946	LFGB	St. s.	2	2	GUANTANAMO.....	3,349	2,043	350.1	46.5	22.4	1910do.....do.....	Do.

SEAGOING VESSELS, ARRANGED IN THE ORDER OF SIGNAL LETTERS—Continued.

[Steel vessels in SMALL CAPITALS, Iron in *Italics*, wood in roman.]

Official No.	Signal letters.	Rtg.	Decks.	Masts.	Name of vessel.	Gross tonnage.	Net tonnage.	Length.	Breadth.	Depth.	When built.	Where built.	Home port (where permanent document issues).	Name of managing or principal owner.
81188	LFQD	St.s.	1	2	Westport.....	211	154	124.0	31.2	9.5	1888	San Francisco, Calif.	San Francisco, Calif.	Hobbs Wall & Co.
212949	LFQII	Bk.	1	3	BELMONT.....	1,521	1,399	236.4	38.1	21.8	1891	Port Glasgow, Scot.	Boston, Mass.	Irving G. Hall.
212964	LFQI	St.s.	3	2	ARDMORE.....	7,035	4,390	449.5	59.6	29.9	1913	Rostock, Germany..	New York, N. Y.	Standard Oil Co. (N.J.).
212984	LFQS	St.s.	2	2	MUSKOGEE.....	7,034	4,435	450.9	57.9	31.2	1913	Dansig, Germany...	do.	Do.
213770	LFQV	Ship.	2	4	GOLDEN GATE.....	2,332	2,161	293.3	42.8	24.5	1888	Whitehaven, Eng...	San Francisco, Calif.	Rolph Nav. & Coal Co. (Calif.)
212994	LFQW	St.s.	2	3	J. A. MOFFETT.....	6,521	4,012	419.4	54.2	31.6	1915	San Francisco, Calif.	do.	Stand. Oil Co. (Calif.)
213022	LFHD	St.s.	1	3	MEXICANO.....	2,265	1,474	250.0	35.5	18.0	1893	Middleborough, Eng.	New York, N. Y.	Pierce Oil Corporation
213092	LFHS	St.s.	1	2	WAPAINA.....	951	584	204.8	40.2	14.3	1915	St. Helens, Oreg....	San Francisco, Calif.	Charles R. McCormick S. S. Co. (Calif.)
213099	LFHV	St.s.	2	2	GULFCOAST.....	5,188	3,202	353.0	51.2	30.1	1915	Camden, N. J.	Port Arthur, Tex.	Gulf Refining Co. (Tex.)
213154	LFJH	St.s.	2	2	STANDARD.....	9,724	6,138	523.8	68.6	31.7	1914	Kiel, Germany.....	New York, N. Y.	Standard Oil Co. (N.J.).
213201	LFJQ	St.s.	2	2	SAN MATEO.....	3,228	1,878	315.2	44.2	23.5	1915	Belfast, Ireland....	do.	United Fruit S. S. Corp. (N. Y.)
213369	LFKR	St.s.	2	2	GLENPOOL.....	5,256	3,195	401.2	53.1	29.9	1912	Kiel, Germany.....	do.	Standard Oil Co. (N.J.).
213385	LFKT	St.s.	2	2	MARIANA.....	3,109	1,920	335.0	46.8	22.7	1915	Newport News, Va..	do.	New York & Porto Rico S. S. Co. (Me.)
213435	LFKW	*Sch.	1	3	Wollaston.....	1,378	1,214	230.9	38.2	19.5	1915	Bath, Me.	Fall River, Mass.	Staples Transp. Co.
213472	LFD	St.s.	2	2	EDITH.....	3,382	2,121	327.2	46.2	22.5	1915	Sparrows Point, Md.	New York, N. Y.	A. H. Bull S. S. Co. (N. J.)
213479	LFMG	St.s.	1	2	WALTER D. NOYES..	4,387	3,114	354.2	49.0	27.4	1915	Newport News, Va..	Boston, Mass.	Mystic Steamship Co. (Mass.), trustees
207300	LFMF	St.s.	1	2	ARINGTON.....	2,431	1,431	244.0	43.2	27.2	1910	Wyandotte, Mich...	do.	do.
207301	LFMQ	St.s.	1	2	BRANDON.....	2,431	1,431	244.0	43.2	27.2	1910	do.	Chicago, Ill.	Rutland-Lake Michigan Transit Co. (Del.)
150652	LFMT	St.s.	1	2	MACOM.....	235	117	135.3	23.0	10.1	1894	Sparrows Point, Md.	New York, N. Y.	City of New York.
213660	LFNK	St.s.	1	2	MAUMEE.....	2,663	1,645	305.5	41.9	19.8	1897	West Hartlepool, Eng.	do.	Manatee S. S. Corp.
213571	LFNP	St.s.	1	2	Mukilteo.....	1,230	690	204.7	41.8	14.8	1915	Raymond, Wash....	San Francisco, Calif.	Charles Nelson Co. (Calif.)
213593	LFNS	*Sch.	1	2	Wilmington.....	1,371	1,257	228.7	40.0	16.0	1915	Wilmington, Del....	Baltimore, Md.	P. Dougherty Co.
213601	LFNT	Bkn.	2	4	PRINS VALDEMAR...	1,338	1,277	291.1	37.3	21.5	1892	Elsinore, Denmark..	New York, N. Y.	Chas. G. A. Pfisch.
213624	LFPD	St.s.	2	2	NEVADAN.....	5,294	3,325	368.5	55.2	30.5	1915	Camden, N. J.	do.	American Hawaiian S. S. Co. (N. J.)
213670	LFPK	St.s.	1	2	YUCATAN.....	751	446	209.2	30.0	12.4	1896	Dumbarton, Scot...	Pittsburgh, Pa.	J. W. Jolly.
213693	LFPN	St.s.	2	2	PLYMOUTH.....	5,266	3,354	368.6	55.2	30.5	1915	Camden, N. J.	Boston, Mass.	Plymouth S. S. Co. (Mass.)
213708	LFPB	*Sch.	1	4	Atlantic.....	1,000	1,690	251.1	44.2	20.5	1915	Ecorse, Mich.	New York, N. Y.	Clyde S. S. Co. (Me.)
213727	LFQB	*Sch.	2	2	COASTWISE.....	1,432	1,323	226.1	35.3	21.5	1892	Bath, Me.	Fall River, Mass.	Staples Transp. Co.
213740	LFQD	St.s.	1	2	STEPHEN R. JONES	4,387	3,112	354.2	49.0	27.4	1915	Marriott, England.	New Orleans, La....	Sipsev Barge & Towing Co. (La.)
213743	LFQG	St.s.	2	2	EDNA.....	1,815	1,090	267.0	37.4	19.8	1903	Bergen, Norway....	San Francisco, Calif.	Mystic Steamship Co. (Mass.), trustees
213730	LFQH	St.s.	1	2	INCA.....	1,414	948	240.0	38.4	15.5	1915	Ecorse, Mich.	New York, N. Y.	Sudden & Christenson.
213741	LFQJ	*Sch.	1	2	Montauk.....	1,371	1,257	228.7	40.0	16.0	1915	Wilmington, Del....	Baltimore, Md.	Clyde S. S. Co. (Me.)
213751	LFQK	St.s.	1	2	C. E. Graham.....	268	182	99.6	28.2	13.4	1915	Grassy Point, N. Y.	Newport News, Va..	P. Dougherty.
213752	LFQM	St.s.	2	2	SILVER SHELL.....	5,605	3,430	411.6	53.4	29.8	1915	Wilmington, Del....	Wilmington, Del....	Chesapeake & Ohio Ry. Co. (Va.)
213769	LFQS	St.s.	2	2	PACIFIC.....	6,034	4,380	399.7	55.2	30.5	1915	San Francisco, Calif.	New York, N. Y.	Silver Shell S. S. Co. Argonaut S. S. Co. (N. Y.)
214028	LFQT	St.s.	1	2	REPUBLIC.....	4,159	2,609	345.1	49.1	25.1	1907	Sunderland, Eng....	do.	Chile S. S. Co.
213803	LFRB	St.s.	1	2	JONANCY.....	3,289	1,980	318.5	49.4	24.2	1915	Camden, N. J.	Wilmington, Del....	Pocahontas Fuel Co. (Del.)
213816	LFRD	Sch.	1	3	Billy Martin.....	441	367	146.7	32.8	11.7	1915	Palatka, Fla.	Galveston, Tex.	Charles Eikel.
213813	LFRG	St.s.	3	2	FLORIDIAN.....	6,719	4,167	415.0	53.7	28.1	1915	Sparrows Point, Md.	New York, N. Y.	American Hawaiian S. S. Co. (N. J.)
213814	LFRH	St.s.	2	2	MUNAMAR.....	3,442	2,156	353.0	46.2	22.9	1915	do.	do.	Munamar S. S. Co.
213833	LFRJ	St.s.	2	2	CLARE.....	3,372	2,139	327.2	46.2	22.9	1915	do.	do.	A. H. Bull S. S. Co. (N. J.)
213834	LFRK	St.s.	1	2	BYLAVL.....	3,269	1,980	318.5	49.5	24.2	1910	Camden, N. J.	Wilmington, Del....	Pocahontas S. S. Co. (Del.)
213845	LFRN	St.s.	3	2	SANTA BARBARA...	6,197	3,742	404.6	53.9	29.2	1910	Philadelphia, Pa.	New York, N. Y.	Grace S. S. Co. (Del.)
213859	LFRQ	St.s.	1	2	BRISTOL.....	3,971	2,411	359.6	49.2	25.6	1916	Camden, N. J.	do.	Coastwise Transp. Corp. (Me.)
213861	LFRS	St.s.	2	2	EURANA.....	5,688	3,516	399.7	56.2	30.5	1916	San Francisco, Calif.	do.	Planet Steamship Corp. (Del.)
213863	LFRF	St.s.	2	2	Marina.....	1,151	759	207.3	33.0	18.0	1887	Philadelphia, Pa.	do.	Robert Collyer.
203123	LFRV	St.s.	2	2	ADMIRAL SEBREE...	2,446	1,866	242.0	43.0	20.5	1906	Cleveland, Ohio....	Tacoma, Wash.	Pacific Alaska Navigation Co. (Me.)
213873	LFSB	St.s.	2	2	GOLD SHELL.....	5,614	3,420	411.6	53.4	29.8	1916	Wilmington, Del....	San Francisco, Calif.	Gold Shell S. S. Co.
213878	LFSB	St.s.	2	2	TEXAS.....	6,678	5,045	416.8	58.1	31.1	1916	Quincy, Mass.	Port Arthur, Tex.	Texas Co. (Tex.)
213881	LFSQ	St.s.	1	0	MAGNOLIA.....	182	124	94.7	24.6	12.0	1916	Pt. Richmond, N. Y.	do.	Magnolia Petroleum Co. (Tex.)

SEAGOING VESSELS, ARRANGED IN THE ORDER OF SIGNAL LETTERS—Continued.

(Steel vessels in SMALL CAPITALS, iron in *italics*, wood in roman.)

Official No.	Signal letters.	Rig.	Deck	Mast.	Name of vessel.	Gross tonnage.	Net tonnage.	Length.	Breadth.	Depth.	When built.	Where built.	Home port (where permanent document issued).	Name of managing or principal owner.
214478	LFSM	Bk.	1	4	<i>Phyllis</i>	2,258	2,128	278.1	41.9	24.5	1886	Glasgow, Scotland..	New York, N. Y....	Penn Transit Nav. Co. Ltd. (Del.)
214325	LFSN	St. s.	3	2	VENLUELA.....	5,641	3,443	380.0	48	32.5	1915	Amsterdam, Netherlands.	San Francisco, Calif.	Pacific Mail S. S. Co. (N. Y.)
214650	LFSP	St. s.	3	2	COLOMBIA.....	5,643	3,448	380.0	48.7	32.5	1915	Flushing, Holland.	do.	do.
214368	LFSD	St. s.	3	2	ECUADOR.....	5,544	3,435	380.6	48.7	27.7	1915	do.	New York, N. Y....	do.
213899	LFSS	St. s.	3	2	CHARLES PRATT.....	8,982	5,644	500.0	68.0	27.0	1916	Newport News, Va.	do.	Standard Oil Co. (N.J.)
213909	LFSV	St. s.	3	2	LA BREA.....	6,665	4,157	435.0	58.2	33.7	1916	San Francisco, Calif.	Los Angeles, Calif.	Union Oil Co. of Calif. (Calif.)
155153	LFTN	St. s.	2	2	OWEGO.....	3,060	1,877	325.6	41.2	24.2	1888	Buffalo, N. Y.....	Seattle, Wash. (Fochow, China).	William Fisher Brewster
213937	LFTP	St. s.	2	2	NEW YORK.....	6,678	5,045	416.8	56.1	31.1	1916	Quincy, Mass.....	Port Arthur, Tex....	Texas Co. (Tex.)
213961	LFTR	Sch.	1	4	Esther Melbourne....	776	653	179.6	37.0	15.0	1916	Bath, Me.....	New York, N. Y....	Coast & West Indies Ship. Corp. (Del.)
213962	LFTS	St. s.	2	3	LOS ANGELES.....	6,752	4,205	435.0	56.0	33.7	1916	San Francisco, Calif.	Los Angeles, Calif.	Union Oil Co. of Calif. (Calif.)
213988	LFVS	St. s.	1	2	MARGARET.....	3,352	2,125	327.2	46.2	22.9	1916	Sparrows Point, Md.	New York, N. Y....	A. H. Bull S. S. Co. (N. J.)
214008	LFWO	Sch.	1	5	City of Portland.....	1,833	1,263	276.0	48.3	19.1	1916	Sauvies Island, Ore.	do.	Fields S. Pendleton.
214038	LFWK	St. s.	1	2	JUSTIN.....	2,321	1,779	277.0	39.0	19.9	1891	Middleboro, Eng.	do.	Garland S. S. Corp. (N. Y.)
214040	LFWN	St. s.	3	4	EDGAR F. LUCKENBACH.....	8,014	5,138	425.0	57.3	29.4	1916	Newport News, Va.	do.	Luckenbach Co. (Del.)
214042	LFWR	St. s.	2	2	MUNPLACE.....	2,949	1,853	327.2	46.2	22.9	1916	Sparrows Point, Md.	do.	Munplace S. S. Corp. (N. Y.)
214066	LGBH	St. s.	3	3	H. H. ROGERS.....	8,807	5,488	500.0	68.0	27.0	1916	Newport News, Va.	do.	Standard Oil Co. (N.J.)
214074	LGBJ	St. s.	1	2	MUNALBRO.....	4,281	3,185	359.7	49.2	26.9	1916	do.	do.	Munalsbro S. S. Corp. (Del.)
214087	LGBN	St. s.	2	2	MUNSOMO.....	2,948	1,855	327.2	46.2	22.0	1916	Sparrows Point, Md.	do.	Munsomo S. S. Corp. (N. Y.)
214090	LGBP	Ga. s.	1	2	BACOL.....	1,096	1,185	248.0	42.5	17.3	1912	Newcastle, England.	Wilmington, Del....	Bacol Steamship Co. (Del.)
214109	LGBQ	St. s.	1	2	J. B. JOHN.....	2,172	1,401	250.0	43.0	22.6	1909	Wallsend, England.	Chicago, Ill.....	Petoskey Transportation Co. (Del.)
126474	LGBT	St. s.	2	2	<i>Corisca</i>	2,364	1,786	299.5	40.8	21.0	1888	Cleveland, Ohio....	Boston, Mass.....	Casner, Curran & Bullitt (Del.)
99201	LGBV	St. s.	1	3	HARVEY H. BROWN....	2,673	1,874	351.1	40.8	21.6	1891	Wyandotte, Mich....	do.	do.
116555	LGOB	St. s.	0	0	SELWYN EDDY.....	2,846	2,164	343.0	43.2	21.6	1893	do.	do.	do.
214161	LGCJ	St. s.	2	2	OSCAR D. BENNETT....	4,710	3,587	391.8	51.3	28.8	1916	Wilmington, Del....	Los Angeles, Calif.	Pan American Petroleum & Transport Co. (Del.)
77362	LGOK	St. s.	1	2	VINDAL.....	1,290	985	230.0	40.0	14.0	1899	Bay City, Mich....	Detroit, Mich.....	Detroit Sulphite Transp. Co. (Mich.)
214173	LGOM	St. s.	2	3	ACME.....	6,878	4,304	435.0	56.0	32.0	1916	San Francisco, Calif.	New York, N. Y....	Standard Transp. Co. (Del.)
214190	LGCQ	St. s.	2	3	SUCROSA.....	5,532	3,434	390.0	54.7	29.3	1916	Quincy, Mass.....	Baltimore, Md.....	Curtis Bay Copper & Iron Works (Md.)
214196	LGCB	St. s.	2	0	STANDARD ARROW.....	7,794	4,800	467.6	62.7	32.0	1916	Camden, N. J.....	New York, N. Y....	Standard Transp. Co. (Del.)
214209	LGOS	*Sch.	1	2	Delaware.....	1,371	1,257	228.7	40.0	16.0	1916	Wilmington, Del....	Baltimore, Md.....	P. Dougherty Co.
214217	LGOB	Ga. s.	1	4	ADMIRAL PERRY.....	1,851	1,144	252.0	43.7	21.2	1916	Toledo, Ohio.....	Seattle, Wash.....	Pacific S. B. Co. (Me.)
106589	LGDN	St. s.	1	0	Inland.....	1,858	1,098	248.0	42.0	21.5	1894	Cleveland, Ohio....	Buffalo, N. Y.....	Iroquois B. S. Corp. (N. Y.)
214285	LGDP	St. s.	1	1	RESOLUTE.....	453	219	135.0	30.0	16.0	1916	Ashtabula, Ohio....	New York, N. Y....	Merritt & Chapman Co. (W. Va.)
214256	LGDQ	St. s.	1	2	Daisy Matthews.....	943	513	204.8	42.1	14.2	1916	Hoquiam, Wash....	San Francisco, Calif.	S. S. Freeman.
127641	LGFB	St. s.	1	2	USOWA.....	1,310	745	212.6	40.2	12.2	1902	Toledo, Ohio.....	Buffalo, N. Y.....	White, Gratiwick & Mitchell S. S. Co. (W. Va.)
214308	LGFJ	Sch.	1	3	Nat. L. Gorton.....	225	187	130.8	27.2	12.0	1916	Essex, Mass.....	New York, N. Y....	Edmund W. Leverock.
214311	LGFK	St. s.	2	2	J. M. DANIGER.....	6,063	3,745	420.0	58.2	33.3	1916	Philadelphia, Pa....	Los Angeles, Calif.	Pan American Petroleum & Transport Co. (Del.)
214312	LQFM	Bk.	2	3	CALLAO.....	1,014	913	202.0	33.2	19.9	1885	Belfast, Ireland....	New Orleans, La....	J. H. Mahony.
214322	LQFF	St. s.	1	2	Oregon.....	989	628	200.1	41.0	14.7	1916	Aberdeen, Wash....	San Francisco, Calif.	Henry Wilson.
214337	LQFS	Sch.	1	3	James M. W. Hall....	672	491	187.7	34.6	14.2	1916	Phillipsburg, Me....	Boston, Mass.....	Rogers & Webb.
214344	LQFV	*Sch.	1	3	Westmoreland.....	1,593	1,418	245.2	41.2	19.6	1916	Bath, Me.....	Philadelphia, Pa....	Westmoreland Coal Co.
214353	LQHO	St. s.	3	3	D. G. SCOTFIELD.....	7,074	4,323	499.6	58.0	31.2	1916	San Francisco, Calif.	San Francisco, Calif.	Standard Oil Co. (Calif.)
215795	LQHD	St. s.	1	2	SEVERANCE.....	4,993	3,653	366.0	53.0	24.9	1909	Stockton, England..	New York, N. Y....	Union Sulphur Co. (N. J.)
214362	LOHJ	St. s.	1	2	BURGE.....	302	97	135.0	22.8	13.4	1916	Manitowoc, Wis....	Boston, Mass.....	Bay State Fishing Co.
214382	LOHK	St. s.	2	2	CORNELLA.....	3,129	1,944	327.7	46.7	23.5	1916	Sparrows Point, Md.	New York, N. Y....	A. H. Bull Steamship Co. (N. J.)
214391	LOHR	Ga. s.	1	2	Sierra.....	1,034	743	210.6	42.5	14.8	1916	Hoquiam, Wash....	San Francisco, Calif.	S. S. Freeman.
92769	LOHS	St. s.	2	2	BURLINGTON.....	2,029	1,221	238.0	42.2	22.2	1897	South Chicago, Ill..	New York, N. Y....	Rutland-Lake Michigan Transit Co. (Del.)

SEAGOING VESSELS, ARRANGED IN THE ORDER OF SIGNAL LETTERS—Continued.

(Steel vessels in SMALL CAPITALS, iron in *italics*, wood in roman.)

Official No.	Signal letters.	Rtg.	Decks.	Masts.	Name of vessel.	Gross tonnage.	Net tonnage.	Length.			Depth.	When built.	Where built.	Home port (where permanent document issues).	Name of managing or principal owner.
								Feet.	Feet.	Feet.					
110762	LGHT	St. s.	2	2	BENNINGTON.....	2,020	1,221	238.0	42.2	22.2	1807	South Chicago, Ill.	Chicago, Ill.	Rutland-Lake Michigan Transit Co. (Del.)	
214421	LGID	Sch.	1	4	Else.....	814	724	185.6	42.0	13.7	1916	Tacoma, Wash.	New York, N. Y.	J. M. Scott.	
214440	LGIF	Ga. s.	1	4	STANDTOW No. 1..	1,955	1,580	252.0	43.7	21.2	1916	Toledo, Ohio.do.	Standard Oil Co. (N. J.)	
214443	LGJH	St. s.	2	2	St. Charles.....	1,671	1,020	280.9	34.1	22.9	1884	Liverpool, England.do.	Maru Navigation Co.	
214444	LGJK	Ga. s.	2	2	LOS ALAMOS.....	3,262	2,002	292.3	47.2	28.1	1916	Baltimore, Md.	San Francisco, Calif.	General Petroleum Corp. (Calif.)	
214449	LGJM	St. s.	2	3	PAULSBORO.....	6,698	4,171	435.0	56.0	33.4	1916	San Francisco, Calif.	New York, N. Y.	Vacuum Oil Co. (N. Y.)	
214452	LGJP	Ga. s.	1	2	Laksoo.....	326	163	146.6	28.6	11.0	1864	Philadelphia, Pa.do.	Merritt-Chapman & Scott Corp. (Del.)	
214458	LGJQ	St. s.	3	2	HENRY R. MAL- LORY.....	6,063	4,519	424.3	54.5	22.3	1916	Newport News, Va.do.	Mallory S. S. Co. (Me.)	
214459	LGJR	St. s.	2	2	SUNOH.....	7,157	5,217	430.0	58.2	33.3	1916	Philadelphia, Pa.	Philadelphia, Pa.	Sun Oil Co. (N. J.)	
214467	LGJT	St. s.	1	2	MUNRO.....	3,778	2,106	333.6	48.2	25.1	1916	Sparrows Point, Md.	New York, N. Y.	Munro S. S. Co. (N. Y.)	
214472	LGJV	St. s.	1	2	COMBER.....	302	97	135.0	22.8	13.4	1916	Manitowoc, Wis.	Boston, Mass.	Bay State Fishing Co.	
214479	LGJW	*Sch.	1	2	Baltimore.....	1,307	1,242	229.7	40.1	16.1	1916	Baltimore, Md.	Baltimore, Md.	F. Dougherty Co.	
214484	LGKB	St. s.	1	2	LEVISA.....	2,118	1,259	251.0	43.8	18.2	1916	Wyandotte, Mich.	New York, N. Y.	United Fruit S. S. Corp. (Del.)	
214490	LGKD	St. s.	2	2	PEARL SHELL.....	5,614	3,420	411.6	53.1	29.8	1916	Wilmington, Del.	San Francisco, Calif.	Pearl Shell S. S. Co.	
214491	LGKH	Ga. s.	1	4	DAWNLITE.....	1,976	1,601	252.0	43.7	21.2	1916	Toledo, Ohio.	New York, N. Y.	Standard Oil Co. (N. J.)	
214492	LGKJ	St. s.	3	3	ASTRAL.....	8,653	5,195	439.5	58.0	31.2	1916	San Francisco, Calif.do.	Standard Transp. Co. (Del.)	
214493	LGKM	St. s.	1	0	JOSEPH R. PAR- ROTT.....	2,406	1,114	336.7	59.0	18.5	1916	Philadelphia, Pa.do.	Florida East Coast Car Ferry Co.	
214500	LGKN	St. s.	1	2	Stanwood.....	1,129	627	206.0	42.0	16.5	1916	North Bend, Oreg.	San Francisco, Calif.	W. R. Chamberlin.	
214503	LGKP	St. s.	2	2	HELEN.....	3,128	1,944	327.7	46.7	23.5	1916	Sparrows Point, Md.	New York, N. Y.	A. H. Bull Steamship Co. (N. J.)	
214512	LGKR	St. s.	1	3	Santiam.....	946	543	209.8	42.0	14.0	1916	Fairhaven, Calif.	San Francisco, Calif.	Hammond Lumber Co. (Inc.)	
214518	LGKS	*Sch.	1	4	SOCONY #2.....	2,320	2,070	250.0	43.0	26.0	1916	Cleveland, Ohio.	New York, N. Y.	Standard Transp. Co. (Del.)	
214526	LGKV	St. s.	1	2	TIDE.....	203	97	135.0	22.8	13.4	1916	Manitowoc, Wis.	Boston, Mass.	Bay State Fishing Co.	
214537	LGKW	St. s.	1	2	WHITE CAP.....	303	97	135.0	22.8	13.4	1916do.do.	Do.	
214543	LGM D	Sch.	1	3	Grand Turk.....	540	465	165.4	35.1	13.4	1916	Millbridge, Me.do.	Rogers & Webb.	
214542	LGM F	*Sch.	1	3	ORLEANS.....	1,602	1,426	241.1	41.0	19.7	1916	Bath, Me.	Fall River, Mass.	Staples Transportation Co. (Me.)	
214545	LGMH	Ga. s.	1	2	Avarus.....	146	89	87.8	25.1	9.2	1916	Oakland, Calif.	San Francisco, Calif.	Clifton H. Kroll.	
214544	LGM J	St. s.	1	2	MANTA.....	2,081	1,283	251.0	43.6	18.2	1916	Chicago, Ill.	New York, N. Y.	New York & Porto Rico S. S. Co. (Me.)	
214557	LGMK	Ga. s.	1	4	SUNLITE.....	1,976	1,601	252.0	43.7	21.9	1916	Toledo, Ohio.do.	Standard Oil Co. (N. J.)	
214559	LGMN	St. s.	2	2	CAUTO.....	3,670	2,160	351.0	47.9	24.7	1916	Seattle, Wash.do.	New York & Cuba Mail S. S. Co. (Me.)	
214560	LGM P	St. s.	3	2	EDWARD LUCKEN- BACH.....	7,916	5,087	436.6	57.2	28.0	1916	Quincy, Mass.do.	Luckenbach S. S. Co. (Del.)	
214561	LGM Q	St. s.	1	2	CARB.....	2,118	1,259	251.0	43.8	18.2	1916	Wyandotte, Mich.do.	Atlantic, Gulf & West Indies S. S. Lines (Me.)	
214562	LGM R	St. s.	1	2	OZAMA.....	2,118	1,259	251.0	43.8	18.2	1916do.do.	New York & Porto Rico S. S. Co. (Me.)	
214564	LGM V	St. s.	3	2	NORFOLK.....	2,453	1,759	253.0	43.5	21.5	1916	Ecorse, Mich.do.	Clyde Steamship Co. (Me.)	
214565	LGM W	St. s.	3	2	PHILADELPHIA.....	2,453	1,759	253.0	43.5	21.5	1916do.do.	Do.	
214566	LGN B	Ga. s.	1	4	DAYLITE.....	1,976	1,601	252.0	43.7	21.9	1916	Toledo, Ohio.do.	Standard Oil Co. (N. J.)	
214569	LGN C	St. s.	1	2	BILOUXI.....	2,048	1,265	251.0	43.5	20.0	1916	Cleveland, Ohio.do.	New York & Porto Rico S. S. Co. (Me.)	
214581	LGN F	St. s.	2	2	ROYAL ARROW.....	7,794	4,800	467.6	62.7	32.0	1916	Camden, N. J.do.	Standard Transp. Co. (Del.)	
214583	LGN H	St. s.	2	2	WILLIAM A. MC- KENNEY.....	5,855	3,654	395.0	55.1	31.0	1916	Newport News, Va.	Boeton, Mass.	Mystic Steamship Co. (Mass.), Trustees.	
214587	LGN K	St. s.	3	2	GEORGE ANNA WEEMS.....	2,088	1,556	242.2	39.0	18.0	1916	Wilmington, Del.	Baltimore, Md.	Baltimore & Carolina Steamship Co. (Md.)	
214597	LGN Q	Ga. s.	2	2	PENNANT.....	3,253	2,029	292.3	47.2	26.9	1916	Baltimore, Md.	New York, N. Y.	Pierce Oil Corporation.	
214598	LGN S	Ga. s.	2	2	FORDONIAN.....	2,367	1,742	250.0	42.6	23.0	1912	Glasgow, Scotland.do.	American Mediterranean Co. (Del.)	
214615	LGN V	St. s.	2	3	H. C. FOLGER.....	7,096	4,389	435.0	56.0	32.0	1916	San Francisco, Calif.	Philadelphia, Pa.	Atlantic Refining Co. (Pa.)	
214627	LGP B	St. s.	1	2	Idaho.....	1,047	558	206.6	41.4	14.8	1916	Aberdeen, Wash.	San Francisco, Calif.	Henry Wilson.	
214638	LGP F	St. s.	1	2	Hartwood.....	946	545	199.3	42.0	14.1	1916	Hoquiam, Wash.do.	Hartwood Lumber Co.	
214660	LGP R	St. s.	2	2	TANAMO.....	3,298	2,005	331.1	45.2	25.6	1914	Newcastle, England.	New York, N. Y.	Sgano S. S. Corp. (Del.)	
214668	LGP S	St. s.	2	2	PANUCO.....	3,570	2,151	351.0	47.9	24.7	1917	Seattle, Wash.do.	New York & Cuba Mail S. S. Co. (Me.)	
214669	LGP T	St. s.	2	2	ISAAC T. MANN.....	5,266	3,354	368.6	55.2	30.5	1917	Camden, N. J.	Wilmington, Del.	Peechontas S. F. Co. (Del.)	
214673	LGP V	Ga. s.	2	2	HOLDEN EVANS.....	3,253	2,025	292.3	47.2	26.9	1917do.	New York, N. Y.	Holden Evans S. S. Co.	

SEAGOING VESSELS, ARRANGED IN THE ORDER OF SIGNAL LETTERS—Continued.

(Steel vessels in SMALL CAPITALS, iron in *italics*, wood in roman.)

Official No.	Signal letters.	Rig.	Decks.	Masts.	Name of vessel.	Gross tonnage.	Net tonnage.	Length.	Breadth.	Depth.	When built.	Where built.	Home port (where permanent document issues).	Name of managing or principal owner.
214977	LGPW	St. s.	3	2	JULIA LUCKENBACH.	7,906	5,060	<i>Feet.</i> 436.6	<i>Feet.</i> 57.2	<i>Feet.</i> 28.0	1917	Camden, N. J.	New York, N. Y.	Luckenbach S. S. Co. (Del.)
214664	LGQF	St. s.	3	3	WM. G. WARDEN.	9,114	5,686	500.0	68.2	27.0	1917	Newport News, Va.	do.	Standard Oil Co. (N. J.)
214685	LGQH	Sch.	2	4	Herdis.	1,220	1,124	199.8	42.3	19.6	1917	Chelsea, Mass.	do.	The Maryland Nav. Co. (Md.)
214687	LGQJ	*Sch.	1	2	Maryland.	1,371	1,257	228.7	40.0	16.0	1917	Wilmington, Del.	Baltimore, Md.	P. Dougherty Co.
214694	LGQM	St. s.	1	0	Hillsborough.	328	223	106.9	30.8	11.8	1916	West New Brighton, N. Y.	New York, N. Y.	J. B. King Transportation Co.
214715	LGQS	St. s.	2	3	J. W. VAN DYKE.	7,115	4,403	435.0	56.0	32.0	1917	San Francisco, Calif.	Philadelphia, Pa.	Atlantic Refining Co. (Pa.)
214716	LGQT	St. s.	1	2	Port Angeles.	1,358	760	232.2	42.3	15.8	1916	North Bend, Oreg.	San Francisco, Calif.	Charles Nelson Co. (Calif.)
214725	LGRB	St. s.	3	2	SANTA ROSA.	6,415	3,918	404.6	53.9	26.2	1917	Philadelphia, Pa.	New York, N. Y.	Grace S. S. Co. (Del.)
214726	LGRC	St. s.	2	2	FELIX TAUSIG.	5,856	3,062	395.0	55.1	31.0	1917	Newport News, Va.	Boston, Mass.	Mystic Steamship Co. (Mass.)
214714	LGRK	Ga. s.	1	4	Astoria.	1,611	1,275	229.4	44.0	18.8	1917	Astoria, Oreg.	New York, N. Y.	Fields S. Pendleton.
214750	LGRS	Ga. s.	2	2	Angel.	346	227	111.0	26.6	16.8	1917	Portland, Oreg.	Los Angeles, Calif.	Seacoast Canning Co. (Me.)
214757	LGRW	St. s.	1	3	Phyllis.	1,265	695	215.3	42.8	17.1	1917	Aberdeen, Wash.	San Francisco, Calif.	W. R. Chamberlin.
214785	LOBD	*Sch.	1	3	Truro.	1,631	1,473	245.5	41.2	19.9	1917	Bath, Me.	Fall River, Mass.	Staples Transportation Co. (Me.)
76573	LOBJ	St. s.	2	1	John Mullen.	1,618	1,312	243.3	37.0	19.4	1885	Cleveland, Ohio.	Detroit, Mich.	J. Norvell Mullen.
214810	LOBP	St. s.	3	3	JAMES MCCOY.	9,551	5,920	499.1	68.2	28.0	1917	Sparrows Point, Md.	New York, N. Y.	Standard Oil Co. (N. J.)
214827	LOBV	St. s.	2	2	GULFMAID.	5,225	3,248	391.1	51.2	30.2	1917	Camden, N. J.	Port Arthur, Tex.	Gulf Refining Co. (Tex.)
214848	LGTD	St. s.	1	2	BEATRICE.	3,450	2,188	327.2	46.2	22.9	1917	Sparrows Point, Md.	New York, N. Y.	A. H. Bull S. S. Co. (N. J.)
214856	LGTG	St. s.	2	2	YUMURI.	1,835	1,133	270.0	39.5	19.7	1902	Blyth, England.	do.	New York & Cuba Mail Steamship Co. (Me.)
214861	LGTH	St. s.	3	3	MAUI.	9,801	6,004	484.0	58.0	31.5	1917	San Francisco, Calif.	San Francisco, Calif.	Matson Navigation Co. (Calif.)
214873	LGTQ	St. s.	3	3	F. Q. BARSTOW.	9,003	7,890	500.0	68.2	27.0	1917	Newport News, Va.	New York, N. Y.	Standard Oil Co. (N. J.)
214849	LQTR	St. s.	2	2	Redwood.	1,793	1,045	296.4	41.8	23.1	1917	Bellingham, Wash.	Seattle, Wash.	Pacific American Fisheries (Me.)
214880	LGTW	St. s.	1	2	Wahkeena.	1,030	547	213.0	40.0	14.3	1916	Astoria, Oreg.	San Francisco, Calif.	Chas. R. McCormick S. S. Co. (Calif.)
206330	LQVB	St. s.	2	2	United States.	2,058	1,122	247.4	40.2	23.8	1909	Manitowoc, Wis.	New York, N. Y.	The Peninsular & Northern Navigation Co. (N. J.)
215063	LQVD	Shp.	2	3	James Rolph.	2,108	1,977	277.2	42.4	24.1	1884	Liverpool, England.	San Francisco, Calif.	Rolph Nav. & Coal Co. (Inc.) (Calif.)
214901	LQVF	St. s.	3	2	SANTA PAULA.	6,275	3,833	404.6	58.9	26.2	1917	Philadelphia, Pa.	New York, N. Y.	Grace S. S. Co. (Del.)
214907	LQVH	St. s.	1	3	Flavel.	967	544	209.8	42.0	14.1	1917	Eureka, Cal.	San Francisco, Calif.	Hammond Lumber Co.
214910	LQVM	St. s.	2	2	MUNDELTA.	4,746	2,955	370.0	53.2	27.0	1917	Newport News, Va.	New York, N. Y.	Mundelta S. S. Corp. (N. Y.)
214921	LQVP	St. s.	3	2	EAOLE.	6,273	3,834	410.0	56.0	29.0	1917	San Francisco, Calif.	do.	Standard Transportation Co. (Del.)
77489	LQWR	St. s.	1	2	Warrior.	342	233	153.0	28.5	11.4	1901	Tomkins Cove, N. Y.	do.	Neptune Line (Del.)
110493	LQWO	St. s.	1	0	Ronald G. Keeler.	120	60	101.0	22.0	9.6	1881	Fly Mountain, N. Y.	do.	Keeler Transp. Line (N. Y.)
120718	LQWJ	St. s.	1	1	ROWE.	476	394	142.8	30.0	10.6	1888	Manitowoc, Wis.	New Haven, Conn.	H. Gordon Rowe.
214938	LQWK	St. s.	2	2	MANZANILLO.	1,921	1,178	270.0	39.5	18.6	1902	Middlesbrough, England.	New York, N. Y.	New York & Cuba Mail Steamship Co. (Me.)
214951	LQWP	St. s.	2	2	EDWARD L. DOHENY, Junior.	7,530	4,596	467.6	62.7	32.0	1917	Camden, N. J.	Los Angeles, Calif.	Pan-American Petroleum & Transport Co. (Del.)
214960	LQWQ	St. s.	1	1	PEDRITO.	296	153	132.0	25.0	8.4	1917	Jacksonville, Fla.	Boston, Mass.	Boston Molasses Co. (N. J.)
214969	LQWS	Sch.	1	3	Frank A. Morey.	574	481	163.0	35.4	14.7	1917	Rockland, Me.	do.	Rogers & Webb.
214976	LHBC	St. s.	1	2	Willapa.	1,185	604	213.7	42.0	16.6	1917	North Bend, Oreg.	San Francisco, Calif.	Hart-Wood Lumber Co.
214993	LHBO	Sch.	1	2	Yukon.	172	142	118.4	25.9	11.9	1917	Essex, Mass.	Providence, R. I.	Manuel J. Coelho.
215002	LHBN	St. s.	2	3	BENJAMIN BREWSTER.	5,950	3,677	411.6	53.4	29.8	1917	Wilmington, Del.	New York, N. Y.	Standard Oil Co. (N. J.)
215005	LHBP	Sch.	1	4	Rassapeague.	971	859	194.4	39.5	14.7	1917	Brunswick, Ga.	New Orleans, La.	Chas. I. Denchard.
215006	LHBQ	St. s.	2	3	S. V. HARKNESS.	6,890	5,293	419.4	57.2	29.8	1917	Seattle, Wash.	New York, N. Y.	Standard Oil Co. (N. J.)
215007	LHBR	St. s.	1	3	George L. Olson.	1,423	814	223.0	43.6	16.5	1917	Oakland, Calif.	San Francisco, Calif.	Oliver J. Olsen & Co. (Calif.)
214936	LHBS	*Sch.	1	3	Belmont.	969	896	198.0	34.6	18.0	1917	Baltimore, Md.	Philadelphia, Pa.	Reading Co.
215017	LHOB	St. s.	2	2	COMMERCIAL COURIER.	2,111	1,278	201.5	41.2	25.3	1903	Rostock, Germany.	Wilmington, Del.	Commercial Courier S. S. Co. Ltd. (Del.)
215021	LHOD	St. s.	1	2	Johanna Smith.	1,921	1,084	267.2	50.5	15.4	1917	North Bend, Oreg.	San Francisco, Calif.	Pacific States Lumber Co. (Del.)
215023	LHOF	Ga. s.	1	2	Acushla.	135	70	104.1	25.0	11.6	1917	Essex, Mass.	Gloucester, Mass.	Gorton-Pew Vessels Co. (Mass.)
215031	LHCJ	Sch.	2	4	Cecilia M. Dunlap.	835	793	198.7	32.2	19.5	1876	Whitehaven, Eng.	San Juan, P. R.	Edward A. Bailey.

SEAGOING VESSELS, ARRANGED IN THE ORDER OF SIGNAL LETTERS—Continued.

(Steel vessels in SMALL CAPITALS, Iron in *italics*, wood in roman.)

Official No.	Signal letters.	Rtg.	Decks.	Masts.	Name of vessel.	Gross tonnage.	Net tonnage.	Length.	Breadth.	Depth.	When built.	Where built.	Home port (where permanent document issues).	Name of managing or principal owner.
215037	LHCK	Sch.	1	4	Jean.....	971	859	198.4	39.5	14.7	1917	Brunswick, Ga.....	New York, N. Y....	Wm. O. Reid.
26415	LHCV	St. s.	2	2	San Antonio.....	785	521	158.5	31.0	19.4	1898	San Francisco, Calif.	San Francisco, Calif.	Louis Segelhorst.
31705	LHDB	St. s.	1	1	Brooklyn.....	333	210	137.0	34.1	10.5	1901	Aberdeen, Wash....	do.....	Sudden & Christensen (Calif.).
162628	LHDF	St. s.	1	2	Mayfair.....	670	420	175.9	38.0	12.3	1905	do.....	do.....	Charles Nelson Co. (Calif.).
218066	LHDG	St. s.	2	2	GENERAL O. H. ERNST.....	3,664	2,259	356.4	45.3	24.5	1904	Flensburg, Germany	New York, N. Y....	Panama Railroad Co.
215067	LHDJ	St. s.	2	2	GENERAL H. F. HODGES.....	2,732	1,667	323.5	39.0	23.0	1889	Newcastle, England.	do.....	Do.
215079	LHDK	Ga. s.	1	2	Killarney.....	153	73	108.3	23.8	10.8	1917	Essex, Mass.....	Gloucester, Mass....	Gorton-Pew Vessels Co.
215086	LHDM	Sch.	1	4	Charles M. Struven..	632	562	171.2	37.0	13.2	1917	Pocomoke City, Md.	Baltimore, Md.....	Charles M. Struven.
115923	LHDP	St. s.	1	0	Sea King.....	181	90	119.0	26.1	11.5	1883	San Francisco, Calif.	San Francisco, Calif.	Gilkey Bros. Towing Co. (Wash.).
121098	LHDR	St. s.	1	2	FEARLESS.....	167	85	99.6	22.7	12.6	1899	do.....	do.....	Do.
215106	LHDT	St. s.	2	2	GENERAL G. W. GOETHALS.....	4,418	2,607	353.0	48.7	25.0	1911	Vegesack, Germany.	New York, N. Y....	Panama Railroad Co. (N. Y.).
215110	LHDV	St. s.	2	2	GENERAL W. C. GORDAS.....	4,636	2,723	370.1	45.3	26.8	1902	Rostock, Germany...	do.....	Do.
215201	LHFC	St. s.	1	2	FREEPORT SULPHUR No. 2.....	458	252	152.2	26.1	15.1	1917	Baltimore, Md.....	do.....	Freeport Sulphur Transpn. Co. (Del.).
212678	LHFD	St. s.	1	0	BRISTOL.....	284	193	118.3	24.6	14.5	1914	Pt. Richmond, N. Y.	Fall River, Mass....	Staples Transportation Co. (Inc.).
215129	LHFK	Sch.	2	4	Nancy Hanks.....	1,182	1,030	204.0	41.0	19.2	1917	Thomaston, Me.....	New York, N. Y....	J. A. Elliot.
150132	LHFP	St. s.	1	2	Pioneer.....	190	80	107.0	21.0	13.0	1878	Philadelphia, Pa....	Seattle, Wash.....	Puget Sound Tug Boat Co.
145846	LHFF	St. s.	1	2	TATOOSH.....	277	154	119.2	25.2	15.5	1900	Seattle, Wash.....	San Francisco, Calif.	Henry C. Peterson (Calif.).
215139	LHFS	Ga. s.	1	4	W. F. Burrows.....	1,560	1,258	201.0	44.0	20.9	1917	North Portland, Ore.	do.....	Libby, McNeill & Libby.
215145	LHFT	St. s.	1	4	Frank D. Stout.....	1,113	653	190.0	43.0	15.4	1917	St. Helens, Ore....	Marshfield, Ore....	Brookings Commercial Co.
211785	LHFV	St. s.	1	0	PLANET.....	306	203	110.4	28.6	13.6	1913	Pt. Richmond, N. Y.	New York, N. Y....	Erie R. R. Co.
215154	LHFW	St. s.	2	3	GEORGE G. HENRY.....	6,265	3,849	435.0	56.0	32.0	1917	San Francisco, Calif.	Los Angeles, Calif..	Pan-American Petroleum & Transport Co. (Del.).
215152	LHGC	St. s.	2	2	HAROLD WALKER.....	6,353	3,925	430.0	58.2	33.3	1917	Philadelphia, Pa....	do.....	Do.
215165	LHGF	Sch.	2	4	Maudie M. Morey....	1,364	1,245	207.4	40.1	22.1	1917	Bath, Me.....	Bath, Me.....	G. G. Deering Co.
215171	LHGM	St. s.	2	2	ORION.....	6,026	3,777	403.3	49.2	27.1	1902	Vegesack, Germany	New York, N. Y....	U. S. Shipping Board.
215868	LHGG	Sbp.	1	4	WILLIAM T. LEWIS.....	2,156	1,964	279.7	42.1	24.5	1891	Port Glasgow, Scot..	San Francisco, Calif.	James Rolph, Jr.
215180	LHGR	St. s.	2	3	JOSHUA MACY.....	6,899	5,296	419.4	57.2	29.8	1917	Seattle, Wash.....	New York, N. Y....	Standard Oil Co. (N. J.).
215190	LHGW	St. s.	2	2	NEUSE.....	4,496	2,876	389.2	47.9	28.4	1900	Flensburg, Germany.	do.....	U. S. Shipping Board.
215199	LHJC	Sbp.	2	3	STAR OF FALKLAND.....	2,330	1,566	276.8	42.0	24.0	1892	Port Glasgow, Scot..	San Francisco, Calif.	Alaska Packers Ass'n. (Calif.).
215216	LHJD	Bk.	1	3	Ortloe.....	1,152	1,056	219.8	35.1	21.3	1881	Sunderland, Eng....	New Orleans, La....	Sipsey Barge and Towing Co. (La.).
215217	LHJF	Sbp.	2	4	MOSHULU.....	3,116	2,911	335.3	46.9	26.6	1904	Port Glasgow, Scot..	Portland, Ore.....	James Tyson.
215218	LHJG	Sbp.	2	3	CHILICOTHE.....	1,863	1,726	257.6	40.0	23.0	1892	Glasgow, Scotland..	Astoria, Ore.....	Columbia Rivers Packers Assn. (Oreg.).
215219	LHJK	Sbp.	2	4	MONONGAHELA.....	2,782	2,546	298.5	43.6	24.5	1892	do.....	San Francisco, Calif.	Jas. Tyson.
215220	LHJM	*Sch.	1	3	Glenside.....	974	900	190.3	34.6	18.3	1917	Baltimore, Md.....	Philadelphia, Pa....	Reading Co.
215233	LHJV	St. s.	2	3	TORRES.....	4,943	2,955	371.5	59.1	26.8	1917	Newport News, Va..	New York, N. Y....	Southern Pacific Co.
215234	LHJW	St. s.	1	3	John C. Kirkpatrick..	1,430	809	223.0	43.6	16.5	1917	Oakland, Calif.....	San Francisco, Calif.	Andrew F. Mahony.
215238	LHKK	*Sch.	1	2	JUNIATA.....	1,432	1,396	240.5	41.0	16.3	1917	New Orleans, La....	Port Arthur, Tex....	Gulf Refining Co. (Tex.).
205609	LHKM	St. s.	1	0	Naconca.....	238	162	119.4	29.0	10.0	1908	West New Brighton, N. Y.	New York, N. Y....	N. Y. & Hastings Steamboat Co. (Inc.).
215248	LHKN	St. s.	3	2	TIGER.....	6,273	3,832	410.0	56.0	29.0	1917	San Francisco, Calif.	do.....	Standard Transpn. Co. (Del.).
215253	LHKP	*Sch.	1	3	Manor.....	1,603	1,437	245.3	41.2	19.9	1917	Bath, Me.....	Philadelphia, Pa....	Westmoreland Coal Co.
215281	LHKR	St. s.	3	3	W. C. TEAGLE.....	9,551	5,920	499.1	68.2	28.0	1917	Sparrows Point, Md.	New York, N. Y....	Standard Oil Co. (N. J.).
215293	LHKV	St. s.	3	2	STANLEY DOLLAR.....	5,929	3,742	401.4	54.0	22.9	1914	Monfalcone, Austria.	San Francisco, Calif.	Dollar Steamship Line (Calif.).
215286	LHMF	St. s.	2	2	PENNSYLVANIA.....	6,666	5,048	416.8	56.1	31.1	1917	Quincy, Mass.....	New York, N. Y....	Texas S. S. Co. (N. Y.).
215315	LHMG	St. s.	3	5	ARTEMIS.....	8,413	5,247	499.1	58.2	33.9	1902	Belfast, Ireland....	do.....	U. S. Shipping Board.
215323	LHMK	Sch.	2	6	Dunham Wheeler.....	1,928	1,765	254.5	44.2	23.0	1917	Bath, Me.....	do.....	Pendleton Bros. (Me.).
215327	LHMN	St. s.	3	2	AMELIA.....	1,297	714	227.3	31.7	13.7	1906	Wallsend on Tyne, England.	do.....	AMELIA S. S. Corp. (Del.).
215333	LHMR	St. s.	1	2	Ernest H. Meyer.....	1,057	555	213.0	40.0	14.3	1917	Astoria, Ore.....	Portland, Ore.....	Broughton & Wiggins Nav. Co.
215342	LHMT	St. s.	1	2	Horace X. Baxter.....	1,298	700	214.0	42.0	17.0	1917	North Bend, Ore....	San Francisco, Calif.	Horace X. Baxter S. S. Co. (Calif.).
215348	LHMV	St. s.	2	2	WILLIAM GREEN.....	6,353	3,925	430.0	58.2	33.3	1917	Philadelphia, Pa....	Los Angeles, Calif..	Pan-American Petroleum & Transport Co. (Del.).
214579	LHMW	St. s.	1	1	Noble Maxwell.....	578	352	159.0	35.1	13.2	1916	Rockland, Me.....	Boston, Mass.....	Boston Sand & Gravel Co.
3721	LHNC	St. s.	1	2	Black Rock.....	1,997	1,536	237.0	43.0	23.0	1897	Port Huron, Mich....	Chicago, Ill.,.....	Indiana S. S. Co.

SFAGOING VESSELS, ARRANGED IN THE ORDER OF SIGNAL LETTERS—Continued.

[Steel vessels in SMALL CAPITALS, iron in Italics, wood in roman.]

Official No.	Signal letters.	Rtg.	Decks.	Masts.	Name of vessel.	Gross tonnage.	Net tonnage.	Length.	Breadth.	Depth.	When built.	Where built.	Home port (where permanent document issued).	Name of managing or principal owner.
								Feet.	Feet.	Feet.				
118178	LHND	St. s.	1	1	South Coast.....	201	225	131.5	32.3	10.5	1887	San Francisco, Calif.	San Francisco, Calif.	Hobbs Wall & Co. (Ino.)
215362	LHNF	St. s.	2	2	C. A. SMIDES.....	2,733	1,647	299.2	45.2	24.2	1917	Wilmington, Del....	New York, N. Y....	Union Sulphur Co. (N. J.)
215368	LHNM	St. s.	2	2	COMMERCIAL PATH-FINDER.	4,789	2,953	395.1	49.4	27.4	1906	Newcastle, England.	Wilmington, Del....	Ossage S. S. Co. (Del.)
215371	LHNP	St. s.	2	2	VIRGINIA.....	6,666	5,043	416.8	56.1	31.1	1917	Quincy, Mass.....	New York, N. Y....	The Texas Steamship Co. (N. Y.)
215375	LHNS	St. s.	1	2	KNOWA.....	2,039	1,263	251.0	43.9	20.0	1917	Cleveland, Ohio.....	do.....	Clyde Steamship Co. (Me.)
215387	LHNT	*Sch.	1	2	†Saugubanna.....	1,351	1,344	241.5	41.3	14.8	1917	Mobile, Ala.....	Port Arthur, Tex....	Gulf Refining Co. (Tex.)
215404	LHPQ	St. s.	2	2	GULF OF MEXICO.....	7,307	4,367	457.3	52.7	32.0	1917	Camden, N. J.....	do.....	Do.
215411	LHPR	St. s.	3	2	EL ALMIRANTE.....	5,216	4,655	364.0	51.2	23.8	1917	Newport News, Va.	New York, N. Y....	Southern Pacific Co.
215424	LHPT	St. s.	2	2	FREDERIC R. KELLOGG.	7,127	4,418	425.5	57.0	31.4	1917	Oakland, Calif.....	Los Angeles, Calif..	Pan-American Petroleum & Transport Co. (Del.)
215446	LHQD	St. s.	6	2	LEVIATHAN.....	69,956	27,696	906.9	100.3	23.7	1914	Hamburg, Germany	New York, N. Y....	U. S. Shipping Board.
215447	LHQF	St. s.	5	4	GEORGE WASHINGTON.	23,783	13,902	692.1	73.2	23.1	1908	Stettin, Germany....	do.....	Do.
215448	LHQG	St. s.	5	4	AMERICA.....	21,144	12,256	668.8	74.3	22.8	1905	Belfast, Ireland.....	do.....	Do.
215449	LHQJ	St. s.	4	3	MOUNT VERNON.....	18,372	7,664	685.2	72.2	40.4	1906	do.....	do.....	Do.
215452	LHQN	St. s.	5	4	REPUBLIC.....	17,910	10,810	599.5	68.3	24.4	1907	Belfast, Ireland.....	do.....	U. S. Shipping Board.
215453	LHQF	St. s.	4	2	CITY OF LOS ANGELES.	12,642	6,992	560.4	62.3	19.9	1899	Danzig, Germany....	Los Angeles, Calif..	Los Angeles Steamship Co. (Calif.)
215457	LHQV	St. s.	4	2	PRESIDENT FILLMORE.	9,699	5,641	499.1	60.1	34.7	1899	Stettin, Germany....	New York, N. Y....	U. S. Shipping Board.
215458	LHQW	St. s.	3	4	POTOMAC.....	9,700	5,632	499.3	58.1	28.8	1900	Geestemunde, Ger...	do.....	Do.
214913	LHRC	St. s.	1	0	CHAPMAN BROS.....	472	321	130.8	35.6	12.6	1917	Ellisabethport, N. J.	do.....	Merritt-Chapman & Scott Corp. (Del.)
204906	LHRF	St. s.	1	0	Augustus.....	159	88	101.3	23.1	11.0	1908	Baltimore, Md.....	Philadelphia, Pa....	Southern Transportation Co. (N. J.)
116485	LHRG	St. s.	2	2	Carolina.....	123	61	92.6	21.0	10.0	1892	Philadelphia, Pa....	do.....	Do.
215474	LHRJ	Sch.	1	4	Theodore.....	594	509	172.0	34.8	13.0	1917	Rockland, Me.....	Boston, Mass.....	Boston Maritime Corp. (Me.)
215460	LHRK	*Sch.	1	3	Pennington.....	967	894	196.3	34.6	18.3	1917	Baltimore, Md.....	Philadelphia, Pa....	Reading Co. (Pa.)
215482	LHRN	St. s.	1	2	Wahrus.....	479	216	163.2	26.2	13.0	1917	Essex, Mass.....	Gloucester, Mass....	Gorton-Pew Vessels Co. (Mass.)
215494	LHRS	St. s.	1	3	Witney Olson.....	1,558	890	224.6	45.0	17.4	1917	Wilmington, Calif..	San Francisco, Calif.	Oliver J. Olsen & Co. (Calif.)
215508	LHSD	Ga. s.	1	1	Guaracaste.....	632	455	165.5	36.5	13.9	1917	Portland, Oreg.....	Pensacola, Fla.....	Guaracaste Ship Corp. (Del.)
215512	LHSF	Ga. s.	1	3	Gaspe.....	262	176	122.6	28.8	10.4	1917	Essex, Mass.....	Gloucester, Mass....	Gorton-Pew Vessels Co. (Mass.)
215518	LHSG	St. s.	1	2	RAJAH.....	2,264	1,350	283.5	42.1	18.8	1902	Bremerhaven, Ger..	San Francisco, Calif.	U. S. Shipping Board.
215528	LHSJ	St. s.	2	2	PAUL LUCKENBACH.	8,405	5,298	471.1	59.2	28.9	1913	Bremen, Germany....	New York, N. Y....	Luokenbach S. S. Co. (Del.)
215529	LHSK	St. s.	1	2	Robert P. Clark.....	291	147	128.1	25.8	13.2	1917	Orange, Tex.....	Port Arthur, Tex....	Gulf Refining Co. (Tex.)
215535	LHSM	St. s.	1	2	DEERWATER.....	7,610	4,787	437.2	63.7	33.7	1917	Camden, N. J.....	New York, N. Y....	Castner, Curran & Bullitt (Del.)
215537	LHSN	Sch.	1	4	Tampate.....	698	605	170.0	36.0	14.4	1917	Portland, Oreg.....	do.....	Tampate Ship Corp.
215542	LHSP	St. s.	2	2	JEANETTE SKINNER.	5,715	4,384	409.6	54.1	27.1	1917	Seattle, Wash.....	Seattle, Wash.....	U. S. Shipping Board.
215544	LHSQ	St. s.	2	2	MONTICELLO.....	6,892	4,334	468.5	58.5	32.2	1911	Bremen, Germany....	New York, N. Y....	American Ship & Commerce Nav. Corp. (N. Y.)
215545	LHSR	St. s.	2	2	MONTPELLIER.....	4,711	2,819	460.0	57.9	26.7	1912	Rostock, Germany....	do.....	Do.
215546	LHST	*Sch.	1	3	Smith & Terry No. 1.	1,156	1,067	203.6	41.2	16.7	1917	Bethel, Del.....	do.....	Smith & Terry Coastwise Co. (Del.)
215554	LHTD	St. s.	3	2	WABASH.....	5,672	3,312	381.0	49.9	26.6	1906	Newcastle, England.	Boston, Mass.....	B. W. W. Newhall.
215570	LHTJ	St. s.	2	2	COMMERCIAL GUIDE.	4,762	2,890	406.7	55.2	25.6	1911	Hamburg, Germany	Wilmington, Del....	Nyanza S. S. Co. (Del.)
215578	LHTN	Ga. s.	2	4	Ys Mersed.....	1,696	1,342	232.0	43.6	26.6	1917	Benicia, Calif.....	San Francisco, Calif.	A. M. Stephens.
215580	LHTP	St. s.	1	2	CHOCTAW.....	2,086	1,277	249.6	43.6	18.2	1917	Chicago, Ill.....	New York, N. Y....	New York & Porto Rico S. S. Co. (Me.)
215581	LHTQ	St. s.	2	2	MAINE.....	5,988	3,737	402.0	54.2	31.4	1917	Bath, Me.....	do.....	Fairfield Steamship Corp. (N. Y.)
215571	LHTS	St. s.	1	2	Mary W. Potter.....	148	100	113.5	21.2	9.3	1894	Philadelphia, Pa....	do.....	Atlantic Coast Transportation Co.
215587	LHTV	St. s.	3	2	EL CAPITAN.....	5,216	4,665	344.0	51.2	23.8	1917	Newport News, Va..	do.....	Southern Pacific Co.
215589	LHVB	Ga. s.	1	2	Corinthian.....	101	97	112.6	23.9	10.8	1917	Essex, Mass.....	Gloucester, Mass....	Gorton-Pew Vessels Co. (Mass.)
215592	LHVO	Ga. s.	1	1	Nelsco, Md.....	327	147	110.5	29.0	8.2	1917	Boothbay Harbor, Me.	New London, Conn.	New London Ship & Engine Co.
215609	LHVF	St. s.	2	2	WATAUGA.....	1,668	917	240.4	36.0	20.9	1900	Kiel, Germany.....	San Francisco, Calif.	U. S. Shipping Board.
215603	LHVQ	Shp.	2	3	TOMAWANDA.....	1,745	1,642	244.0	38.1	23.4	1892	Greenock, Scotland.	Astoria, Oreg.....	Columbia River Packers Assn. (Oreg.)

† Composite.

SEAGOING VESSELS, ARRANGED IN THE ORDER OF SIGNAL LETTERS—Continued.

[Steel vessels in SMALL CAPITALS, Iron in *Italics*, wood in roman.]

Official No.	Signal letters.	Rig.	Decks.	Masts.	Name of vessel.	Gross tonnage.	Net tonnage.	Length.	Breadth.	Depth.	W. h. n. hull.	Where built.	Home port (where permanent document issues).	Name of managing or principal owner.
								Feet.	Feet.	Feet.				
215616	LHVN	St. s.	2	2	KERMIT.....⊙	0,646	4,119	471.1	59.1	28.9	1912	Vegesack, Germany.	New York, N. Y....	American Ship & Commerce Navigation Corp. (N. Y.).
215621	LHVQ	St. s.	2	2	WALTER D. MUNSON	3,703	2,238	368.2	48.3	24.9	1917	Sparrows Point, Md.	do.	Munson S. S. Line (N. Y.).
157637	LHVS	St. s.	1	0	Dauntless.....	123	83	97.2	22.0	10.5	1901	Baltimore, Md.	Norfolk, Va.	Wood Towing Corp. (Va.).
215630	LHVV	Ga. s.	1	2	GLENDARUEL.....⊙	2,063	1,434	250.5	43.5	20.4	1917	Manitowoc, Wis.	Wilmington, Del.	Glendaruel S. S. Co. (Del.).
202937	LHWC	St. s.	1	0	James J. McNally...	101	69	87.2	20.0	9.0	1905	Baltimore, Md.	Philadelphia, Pa.	James J. McNally.
215635	LHWD	St. s.	2	3	FREDERIC EWING.....⊙	6,773	4,157	435.0	56.0	32.0	1917	San Francisco, Calif.	Los Angeles, Calif.	American Petroleum & Transport. Co. (Del.).
215632	LHWF	Sch.	1	4	Albert F. Paul.....	735	661	174.5	37.0	14.4	1917	Millford, Del.	Baltimore, Md.	C. G. Paul & Co.
215611	LHWG	St. s.	1	2	Seal.....	474	249	103.1	26.2	13.0	1917	Essex, Mass.	Gloucester, Mass.	Gorton-Paw Vessels Co.
215651	LHWS	St. s.	1	4	OLYMPIC.....	1,376	1,128	202.0	43.5	18.0	1917	Toledo, Ohio.	San Francisco, Calif.	E. K. Wood Lumber Co. (Calif.).
215654	LJHC	St. s.	2	2	WILLIAM ISOM.....⊙	3,321	2,032	292.3	47.2	26.9	1917	Baltimore, Md.	Baltimore, Md.	Cuba Distilling Co. (W. Va.).
215660	LJHM	Sch.	1	5	Botsey Ross.....	1,630	1,503	242.8	44.8	19.6	1917	Tacoma, Wash.	Seattle, Wash.	Rouse Towing Co. (Wash.).
215662	LJBN	Sch.	2	4	Charles H. Macdowell.	1,325	1,169	205.8	41.5	19.6	1917	Jacksonville, Fla.	Chicago, Ill.	Planters Transportation Co. (Ind.).
215663	LJBP	Sch.	1	3	Nelle.....	122	101	93.3	25.1	7.5	1917	Tampa, Fla.	Philadelphia, Pa.	Franklin Baker Shipping Co. (Ino.).
215697	LJCM	Ga. s.	1	2	Solarina.....	255	124	115.0	21.5	10.5	1913	Glasgow, Scotland.	New York, N. Y.	Pierce Oil Corp. (Va.).
215668	LJBR	St. s.	3	2	F. J. LUCKENBACH.....⊙	7,821	4,951	446.0	56.1	27.8	1917	Quincy, Mass.	do.	Lukenbach S. S. Co. (Del.).
215670	LJHS	Sch.	2	4	Jessie G. Noyes.....	1,376	1,253	222.5	43.0	19.8	1917	Thomaston, Me.	Boston, Mass.	Atlantic Coast Co. (Me.).
215678	LJCB	*Sch.	1	3	Pottstown.....	974	901	194.5	31.6	18.3	1917	Baltimore, Md.	Philadelphia, Pa.	Reading Co. (Pa.).
215684	LJCG	Sch.	1	4	Annie C. Ross.....	791	636	175.5	38.2	14.0	1917	Bath, Me.	Boston, Mass.	Alex Ross.
215687	LJCI	Sch.	1	3	Purnell T. White.....	751	638	181.5	37.5	14.0	1917	Sharptown, Md.	Crisfield, Md.	R. B. White.
215690	LJCK	St. s.	3	2	ANNETTA.....⊙	1,285	753	227.2	31.7	13.6	1907	Wallsend on Tyne, England.	New York, N. Y.	Annetta S. S. Corp. (Del.).
203617	LJCN	St. s.	1	1	Hornet.....	697	397	176.0	38.0	12.5	1906	Aberdeen, Wash.	San Francisco, Calif.	S. E. Slade.
215699	LJQC	Ga. s.	1	2	Hesperus.....	137	79	100.3	25.5	11.8	1917	Essex, Mass.	Salem, Mass.	Robert Giffin.
215702	LJCS	Ga. s.	1	2	ORMDALE.....⊙	2,063	1,434	250.5	43.5	20.4	1917	Manitowoc, Wis.	Wilmington, Del.	Ormidale S. S. Corp. (Del.).
215709	LJCV	St. s.	3	2	RAPPAHANNOCK.....⊙	0,478	4,021	471.2	59.2	28.7	1913	Vegesack, Germany.	San Francisco, Calif.	U. S. Shipping Board.
215710	LJCW	St. s.	3	2	COMMERCIAL TRADER.....⊙	4,840	3,001	399.0	51.0	27.3	1905	Newcastle, England.	Wilmington, Del.	Honolulu S. S. Co. (Del.).
215711	LJDB	St. s.	2	2	YUCATAN.....⊙	3,135	1,831	323.1	41.8	24.4	1903	Bremerhaven, Ger.	New York, N. Y.	New York & Cuba Mail S. S. Co. (Me.).
215717	LJDI	Sch.	2	4	William Taylor.....	1,358	1,187	209.1	41.8	19.5	1917	Brunswick, Ga.	do.	Apex Navigation Co. (N. Y.).
215723	LJDM	Sch.	1	3	Irma.....	614	577	164.0	37.7	12.7	1917	Westlake, La.	do.	Clausen & Couze (Del.).
215731	LJDP	*Sch.	1	4	Samuel W. Fancher.	1,972	1,797	262.8	44.1	21.0	1917	Bath, Me.	do.	J. B. King Transpn. Co. (N. Y.).
215732	LJDQ	Sch.	1	4	Sally Wren.....	863	734	190.0	38.0	14.7	1917	Savannah, Ga.	Savannah, Ga.	Joseph F. O'Brien.
215733	LJDR	St. s.	1	3	FELTORE.....⊙	7,117	4,498	449.1	57.2	34.0	1917	Sparrows Point, Md.	New York, N. Y.	Guaranty Trust Co. of New York (N. Y.).
215735	LJDT	Ga. s.	1	2	Angle L. Marshall...	109	56	93.7	23.1	10.2	1917	Essex, Mass.	Gloucester, Mass.	J. M. Marshall.
215737	LJDV	*Sch.	1	2	A. H. Olwine.....	1,077	1,051	204.4	39.8	15.7	1917	Westlake, La.	Wilmington, Del.	Eastern Transpn. Co.
215742	LJDV	Ga. s.	2	2	Oregon.....	1,023	977	215.0	41.9	20.5	1917	Seattle, Wash.	Juneau, Alaska	Independent Steamship Co. (Alaska).
215745	LJFO	St. s.	2	2	EVANSVILLE.....⊙	3,944	2,370	372.2	43.9	24.9	1917	Ecorse, Mich.	New York, N. Y.	U. S. Shipping Board.
215748	LJFG	St. s.	2	2	MUNINDIES.....⊙	4,670	2,845	370.0	53.1	27.0	1917	Newport News, Va.	do.	Munindles Steamship Corp. (N. Y.).
215749	LJFH	*Sch.	1	2	Providence.....	1,371	1,257	228.7	40.0	18.0	1917	Wilmington, Del.	Baltimore, Md.	P. Dougherty Co. (Md.).
215756	LJFM	St. s.	1	4	LAKE SUPERIOR.....	1,977	1,193	252.0	43.5	18.9	1917	Toledo, Ohio.	New York, N. Y.	U. S. Shipping Board.
215758	LJFN	St. s.	1	2	Hioko.....⊙	5,605	3,516	400.8	54.3	31.4	1917	Chester, Pa.	Philadelphia, Pa.	Do.
215761	LJFP	Bk.	1	3	Doon.....	843	782	185.7	32.9	19.1	1877	Glasgow, Scotland.	Mobile, Ala.	Horace Turner.
215762	LJFQ	Sch.	1	4	Friend Ship.....	686	607	175.9	36.6	14.2	1917	Phillipsburg, Me.	Rockland, Me.	Edward M. Lawrence.
215765	LJFR	St. s.	1	2	LAKE GEORGE.....	2,486	1,782	283.0	43.5	27.5	1917	Ashabula, Ohio.	Duluth, Minn.	Davidson Steamship Co. (Minn.).
215766	LJFS	St. s.	1	2	M. & J. TRACY.....	2,364	1,395	253.0	43.5	25.6	1917	Ecorse, Mich.	New York, N. Y.	M. & J. Tracy (N. Y.).
215773	LJFW	St. s.	1	1	LAKEVIEW.....	2,003	1,211	250.5	43.7	20.4	1917	Manitowoc, Wis.	do.	U. S. Shipping Board.
215826	LJGN	Sch.	1	4	Florence B. Phillips.	671	568	177.5	36.9	13.5	1917	Camden, Me.	do.	Florence B. Phillips Shipping Corp. (N. Y.).
215796	LJGP	St. s.	1	4	CASCADE.....	1,853	1,109	252.0	43.5	18.9	1917	Toledo, Ohio.	San Francisco, Calif.	E. K. Wood Lumber Co. (Calif.).
163610	LJGR	St. s.	1	3	Caoba.....	683	396	175.2	33.0	12.3	1905	Aberdeen, Wash.	do.	Sadden & Christenson (Calif.).

SEAGOING VESSELS, ARRANGED IN THE ORDER OF SIGNAL LETTERS—Continued.

[Steel vessels in SMALL CAPITALS; iron in *italics*, wood in roman.]

Official No.	Signal letters.	Rig.	Decks.	Masts.	Name of vessel.	Gross tonnage.	Net tonnage.	Length.	Breadth.	Depth.	When built.	Where built.	Home port (where permanent document issues).	Name of managing or principal owner.
215800	LJGS	St. s.	3	2	K. I. LUCKENBACH	7,832	5,007	Feet. 446.0	Feet. 66.1	Feet. 27.8	1917	Quincy, Mass.	New York, N. Y.	Luckenbach S. S. Co. (Del.).
215812	LJGW	St. s.	3	2	PORTO RICO	4,301	2,396	370.7	45.1	25.2	1903	Flensburg, Ger.	do.	New York & Porto Rico S. S. Co. (Me.)
215813	LJHB	St. s.	2	2	OTSEGO	4,638	2,595	370.9	45.3	26.7	1902	Hamburg, Ger.	San Francisco, Calif.	Libby McNeill & Libby (Me.).
215815	LJHO	St. s.	1	2	EL CICUTA	2,477	1,440	253.0	43.5	24.6	1917	Ecorse, Mich.	Los Angeles, Calif.	Los Angeles Lbr. Products S. S. Co. (Calif.).
215816	LJHD	St. s.	1	1	LAKE ONTARIO	2,003	1,211	250.5	43.7	20.4	1917	Manitowoc, Wis.	New York, N. Y.	U. S. Shipping Board.
215820	LJHG	St. s.	1	2	SEA GULL	299	127	135.0	22.5	13.4	1917	Superior, Wis.	Portland, Me.	Portland Trawling Co. (Me.).
215822	LJHK	St. s.	2	2	DEMOCRACY	4,430	2,811	377.0	52.0	26.8	1917	Shooters Island, N. Y.	New York, N. Y.	U. S. Shipping Board.
215821	LJHM	*Sch.	1	3	Northey No. 14	971	913	204.0	35.0	14.6	1917	Havre de Grace, Md.	Wilmington, Del.	Northern Transportation Co. (Del.).
215823	LJHN	Ga. s.	1	1	TEXACO 124	226	128	96.5	23.0	10.3	1917	Bath, Me.	New York, N. Y.	Texas S. S. Co. (N. Y.).
215829	LJHR	St. s.	1	2	Fred Baxter	1,294	707	213.3	42.0	16.1	1917	North Bend, Oreg.	San Francisco, Calif.	Fred Baxter S. S. Co. (Calif.).
215832	LJHS	St. s.	2	2	MAKIKI	6,096	3,813	402.0	64.2	31.4	1917	Bath, Me.	do.	Matson Navigation Co. (Calif.).
215835	LJHV	*Sch.	1	3	Trenton	1,013	939	197.0	33.0	18.4	1917	Baltimore, Md.	Philadelphia, Pa.	Reading Co. (Pa.).
215836	LJHW	St. s.	2	2	MOUNT SHASTA	4,729	2,919	376.0	52.0	23.5	1917	Oakland, Calif.	San Francisco, Calif.	U. S. Shipping Board.
215839	LJKB	St. s.	2	2	Sarah Weems	1,521	924	206.0	38.5	22.1	1917	Solomons, Md.	Baltimore, Md.	Baltimore & Carolina S. S. Co. (Md.).
215840	LJKO	St. s.	1	2	SYLVAN ARROW	7,797	4,853	467.6	62.7	32.0	1917	Camden, N. J.	New York, N. Y.	Standard Transportation Co. (Del.).
215841	LJKD	St. s.	2	2	W. M. TUPPER	1,852	1,100	217.6	38.0	25.0	1917	Jacksonville, Fla.	do.	Gulf & Southern S. S. Co. (Fla.).
215842	LJKF	St. s.	1	2	PETREL	292	124	135.0	22.5	13.4	1917	Superior, Wis.	Portland, Me.	Portland Trawling Co. (Me.).
215845	LJKG	Sch.	2	4	Luther Little	1,234	1,119	204.5	40.9	19.6	1917	Somerset, Mass.	Boston, Mass.	Rogers & Webb.
63004	LJKM	*Sch.	1	1	Washougal	710	678	180.0	42.0	14.0	1898	Portland, Oreg.	Portland, Oreg.	Umpqua Transportation Co. (Oreg.).
215847	LJKP	St. s.	3	3	FRED W. WELER	9,485	5,899	500.0	68.0	28.0	1917	San Francisco, Calif.	New York, N. Y.	Standard Oil Co. (N. J.).
215852	LJKT	St. s.	3	1	J. C. DONNELL	9,783	7,165	500.0	68.2	27.0	1917	Newport News, Va.	Philadelphia, Pa.	Atlantic Refining Co. (Pa.).
215853	LJKV	St. s.	2	2	MUNAIRES	4,620	2,866	370.0	53.1	27.0	1917	do.	New York, N. Y.	Munson Steamship Corp. (N. Y.).
215856	LJKW	St. s.	2	3	W. H. TILFORD	5,579	3,379	411.6	53.4	29.8	1917	Wilmington, Del.	do.	Standard Oil Co. (N. J.).
215861	LJMB	Sch.	1	4	Rosemary	901	790	184.0	38.0	16.2	1917	Handsboro, Miss.	New Orleans, La.	Chas. I. Denechaud.
215865	LJMO	St. s.	2	0	HATTERAS	4,919	3,826	376.4	52.3	27.0	1917	Sparrows Point, Md.	Baltimore, Md.	U. S. Shipping Board.
215876	LJMQ	Ga. s.	1	1	TEXACO 125	226	128	96.5	23.0	10.3	1918	Bath, Me.	Port Arthur, Tex.	Texas Co. (Tex.).
215878	LJMK	St. s.	2	2	CHESTER SUN	6,669	4,091	429.3	59.2	31.4	1918	Chester, Pa.	Philadelphia, Pa.	Sun Oil Co. (N. J.).
215879	LJMP	St. s.	2	2	WESTLAND	5,832	4,375	410.0	54.2	27.5	1917	Portland, Oreg.	Portland, Oreg.	U. S. Shipping Board.
215880	LJMQ	St. s.	3	2	SANTA ANA	4,869	2,892	360.2	51.6	22.8	1917	Philadelphia, Pa.	New York, N. Y.	Grace S. S. Co. (Del.).
216018	LJMR	St. s.	4	2	PRESIDENT ARTHUR	10,421	6,019	523.5	60.1	34.7	1900	Stettin, Germany	do.	U. S. Shipping Board.
215888	LJMS	Ga. s.	1	2	Lassen	717	443	170.2	39.9	12.4	1917	Ilouqum, Wash.	San Francisco, Calif.	E. K. Wood Lumber Co. (Calif.).
215889	LJMT	St. s.	2	2	WEST HAVEN	5,781	4,140	409.6	54.1	27.1	1917	Seattle, Wash.	Seattle, Wash.	U. S. Shipping Board.
215893	LJMV	Sch.	1	3	Luoy Evelyn	374	307	139.9	32.4	11.1	1917	Harrington, Me.	Machias, Me.	Machias Lumber Co.
215894	LJMW	St. s.	1	0	Marjorie	157	106	94.6	31.0	8.5	1917	Tottenville, N. Y.	New York, N. Y.	Bayonne & New Haven Transportation Co. (N. J.).
215903	LJNK	St. s.	2	3	J. E. O'NEIL	7,116	5,361	435.0	56.0	32.0	1918	San Francisco, Calif.	Philadelphia, Pa.	Atlantic Refining Co. (Pa.).
215905	LJNM	Sch.	1	4	Francis J. McDonald	1,069	965	201.9	37.1	18.8	1917	Noank, Conn.	Wilmington, Del.	McDonald Transportation Co. (Del.).
215907	LJNP	St. s.	1	3	Claremont	1,291	712	225.5	43.0	16.2	1917	Hoquiam, Wash.	San Francisco, Calif.	Hartwood Lumber Co.
215908	LJNQ	St. s.	2	0	WESTERN HERO	5,611	3,439	409.6	54.1	27.1	1917	Seattle, Wash.	Seattle, Wash.	U. S. Shipping Board.
215918	LJNS	St. s.	1	3	Trinidad	974	551	209.9	42.0	14.1	1918	Fairhaven, Calif.	San Francisco, Calif.	L. C. Stewart.
215916	LJNT	*Sch.	1	2	MONONGAHELA	1,677	1,500	224.4	38.7	21.9	1918	Fairfield, Md.	Port Arthur, Tex.	Gulf Refining Co. (Tex.).
215917	LJNV	Sch.	1	3	Flechas	492	399	158.0	33.6	12.7	1918	Pascagoula, Miss.	Gulfport, Miss.	M. M. Flechas.
215918	LJNW	St. s.	2	1	CORONADO	5,989	3,684	402.6	53.0	32.0	1918	Oakland, Calif.	San Francisco, Calif.	U. S. Shipping Board.
215924	LJPB	St. s.	2	2	WEST POINT	5,557	3,441	409.5	54.2	27.6	1918	Seattle, Wash.	Seattle, Wash.	do.
215939	LJPF	St. s.	1	0	SACRAMENTO	4,866	3,595	380.0	53.2	30.0	1918	do.	New York, N. Y.	Sacramento S. S. Co. (N. Y.).
215948	LJPM	St. s.	2	2	WEST WIND	5,708	3,498	410.0	54.2	27.5	1918	Portland, Oreg.	Portland, Oreg.	U. S. Shipping Board.
215951	LJPN	St. s.	2	2	WESTERNER	5,063	3,435	409.6	54.2	27.5	1918	Seattle, Wash.	Seattle, Wash.	do.
215952	LJPO	*Sch.	1	3	Osoola	1,621	1,472	245.9	41.2	20.1	1918	Bath, Me.	Philadelphia, Pa.	Westmoreland Coal Co.
145399	LJPR	St. s.	2	1	Tyce	316	158	141.2	26.4	13.0	1884	Port Ludlow, Wash.	Seattle, Wash.	Skinner & Eddy Corp.
215957	LJPS	St. s.	2	2	NEBRASKAN	5,382	3,349	368.6	53.2	30.5	1918	Camden, N. J.	New York, N. Y.	American Hawaiian S. S. Co. (N. J.).
215958	LJPT	St. s.	2	1	YOSEMITE	6,077	4,409	402.6	53.0	32.0	1918	Oakland, Calif.	San Francisco, Calif.	U. S. Shipping Board.

SEAGOING VESSELS, ARRANGED IN THE ORDER OF SIGNAL LETTERS—Continued.

[Steel vessels in SMALL CAPITALS, iron in *italics*, wood in roman.]

Off. or No.	Signal letters.	Rig.	Deck.	Mast.	Name of vessel.	Gross ton- nage.	Net ton- nage.	Length.	Breadth.	Depth.	When built.	Where built.	Home port (where permanent docu- ment issued).	Name of managing or principal owner.
215903	LJPV	St. s.	2	2	DELECTO.....	4,078	2,414	<i>Feet</i> 341.0	<i>Feet</i> 48.2	<i>Feet</i> 24.5	1918	Alameda, Calif.....	New York, N. Y....	American Sugar Transit Corp. (Del.).
204845	LJQB	St. s.	2	2	BACK BAY.....	2,382	1,805	244.0	43.2	27.0	1908	Ecorse, Mich.....	Chicago, Ill.....	Rutland-Lake Michi- gan Transit Co. (Del.).
204944	LJQC	St. s.	2	2	BROCKTON.....	2,308	1,729	244.0	43.2	27.0	1908do.....do.....	Rutland-Lake Michi- gan Transit Co. (Md.).
215999	LJQD	St. s.	2	3	HERBERT L. PRATT	7,118	4,477	435.0	56.0	32.0	1918	Alameda, Calif.....	Philadelphia, Pa....	Atlantic Refining Co. (Pa.).
215970	LJQG	St. s.	2	1	CHESTNUT HILL... Alice L. Pendleton	4,935 1,394	2,970 1,295	304.9 228.0	51.0 40.0	29.5 19.0	1918 1918	Gloucester, N. J.... Wilmington, N. C....do..... New York, N. Y....	U. S. Shipping Board. Pendleton Bros. (Me.).
215978	LJQK	Sch.	1	4	Chiquimula.....	700	529	170.3	36.1	14.2	1918	Portland, Ore.....do.....	Chiquimula Ship Corp. Standard Oil Co. (N. Y.).
215979	LJQM	St. s.	3	3	A. C. BEDFORD... ELINOR.....	9,485 4,280	5,899 2,018	600.0 339.3	68.0 49.1	28.0 26.5	1918 1918	San Francisco, Calif. Baltimore, Md.....do..... Seattle, Wash.....	U. S. Shipping Board. Do.
215982	LJQN	St. s.	2	0	ABSAROKA.....	5,041	4,027	409.0	54.1	27.1	1918	Seattle, Wash.....do.....	Standard Transp. Co. Shawmut S. S. Co. (Mass.).
215988	LJQR	St. s.	1	2	BROAD ARROW... SUDBURY.....	7,766 4,830	4,760 2,874	407.8 334.8	62.7 51.2	32.0 27.7	1918 1918	Camden, N. J..... Chester, Pa.....	New York, N. Y....do.....	U. S. Shipping Board. Do.
215990	LJQW	St. s.	2	2	WESTWARD HO... Halos.....	5,648 970	3,501 552	410.0 211.9	54.2 42.0	27.6 14.0	1918 1917	Portland, Ore..... Fairhaven, Calif.....	Portland, Ore..... San Francisco, Calif.	U. S. Shipping Board. Hainmond Lumber Co. Texas Co. (Tex.).
216000	LJRD	St. s.	1	2	SOUTH AMERICAN	168	75	97.2	23.6	10.2	2018	Bath, Me.....	Port Arthur, Tex....	U. S. Shipping Board. Atlantic Coast Co. (Me.).
216003	LJRG	St. s.	2	2	Maple.....	1,099	013	174.5	34.7	19.9	1918	Slidell, La.....	New York, N. Y....	U. S. Shipping Board. Resolved Corp.
200536	LJRH	St. s.	1	0	William H. Taylor	226	153	108.3	26.2	12.1	1903	Noank, Conn.....do.....	U. S. Shipping Board. Morris & Cummings Dredging Co. International Packing Co. (Wash.).
216005	LJRK	Ga. s.	2	2	Santa Flavia.....	2,113	1,424	225.0	43.4	25.8	1918	Aberdeen, Wash....	Seattle, Wash.....	U. S. Shipping Board. Guaranty Trust Co. of New York (N. Y.).
216008	LJRM	St. s.	2	2	WESTFIELD.....	5,749	3,526	409.5	54.2	27.6	1918	Seattle, Wash.....do.....	U. S. Shipping Board. Atlantic Coast Co. (Me.).
216009	LJRN	St. s.	1	3	SANTORE.....	7,117	4,498	449.1	57.2	34.0	1918	Sparrows Point, Md.	New York, N. Y....	U. S. Shipping Board. Atlantic Coast Co. (Me.).
216012	LJRP	St. s.	2	0	WEST ARROW... Ella Pierce Thurlow	5,802 1,505	4,229 1,348	409.6 221.2	51.1 42.0	27.1 22.3	1918 1918	Seattle, Wash..... Rockland, Me.....	Seattle, Wash..... Boston, Mass.....	U. S. Shipping Board. Atlantic Coast Co. (Me.).
216015	LJRT	Sch.	2	4	James Timpson... S. M. SPALDING... POINT LOMA.....	2,010 7,175	260.8 4,361	45.0 435.0	21.0 50.0	11.0 32.0	1918 1918	Portland, Ore..... San Francisco, Calif.	New York, N. Y.... Los Angeles, Calif...	Resolved Corp. Pan-American Petro- leum & Transport Co. (Del.).
216019	LJRW	St. s.	2	3	F. A. Douty.....	2,110	1,289	251.0	43.5	18.1	1918	Portland, Ore.....	San Francisco, Calif.	Hartwood Lumber Co. (Calif.).
216021	LJSB	St. s.	1	2	Freeman.....	3,350	1,949	318.5	49.5	24.2	1918	Camden, N. J.....	Boston, Mass.....	Poconches Fuel Co. (Va.).
216032	LJSC	St. s.	1	2	SARINE SUN.....	6,728	4,083	429.3	59.2	31.4	1918	Chester, Pa.....	Philadelphia, Pa....	Sun Oil Co. (N. J.).
216033	LJSD	St. s.	2	1	VIRGINIA LIMITED	1,948	1,157	251.0	43.8	18.5	1918	Wyandotte, Mich....	Newport News, Va....	Richmond-N. Y. S. S. Co. (Va.).
216036	LJSE	St. s.	1	2	LAKE BUTLER... Tloga.....	1,948 1,012	1,157 938	251.0 197.0	43.8 35.0	18.5 18.4	1918 1918do..... Baltimore, Md.....	Detroit, Mich..... Philadelphia, Pa....	U. S. Shipping Board. Reading Co.
216037	LJSH	Sch.	1	3	LAKE COMO.....	2,018	1,248	251.0	43.5	20.0	1918	Lorain, Ohio.....	Cleveland, Ohio.....	U. S. Shipping Board.
216039	LJSJ	St. s.	2	0	SUTHERLAND... WEST LAKE.....	4,825 5,771	3,595 4,101	380.0 400.6	53.2 54.1	27.0 27.1	1918 1918	Seattle, Wash.....do.....	Seattle, Wash.....do.....	Do. Do.
216043	LJSK	St. s.	2	0	WESTWOOD.....	5,691	4,141	409.5	54.2	27.4	1918do.....do.....	Do.
216044	LJSL	St. s.	2	0	LAKE ELIZABETH	2,308	1,378	253.5	43.8	20.4	1918	Ecorse, Mich.....	Detroit, Mich.....	Do.
216045	LJSM	St. s.	1	2	LAKE ST. CLAIR	2,308	1,378	253.5	43.8	20.4	1918do.....do.....	Do.
216046	LJSN	St. s.	2	2	WESTCHESTER... F. A. Douty.....	5,623 227	4,133 135	409.8 104.3	54.2 26.2	27.7 10.9	1918 1904	Portland, Ore..... Aberdeen, Wash....	Portland, Ore.....do.....	Do. Do.
216047	LJTB	St. s.	2	2	DAVIS OCEAN LOG RAFTING & TOWING CO. (Oreg.).									
216067	LJTG	Ga. s.	2	4	Oronite.....	1,704	1,325	232.0	43.6	26.6	1918	Benicia, Calif.....	San Francisco, Calif.	O'Connor Harrison & Co. (Calif.).
3493	LJTM	St. s.	2	2	BRITON.....	2,434	1,802	296.2	40.4	21.1	1891	Cleveland, Ohio.....	Cleveland, Ohio.....	Buckeye Steamship Co. (Ohio).
92454	LJTP	St. s.	2	1	GUANOCO.....	2,306	1,403	274.0	40.2	23.2	1892	Wyandotte, Mich....	Philadelphia, Pa....	Bermudes Transport Co. (Del.).
130419	LJTT	St. s.	1	2	NORTH WIND.....	2,599	1,526	299.5	40.8	21.6	1888	Cleveland, Ohio.....	Cleveland, Ohio.....	Buckeye Steamship Co. (Ohio).
130420	LJTR	St. s.	1	2	NORTHERN KING	2,565	1,508	299.5	40.8	21.6	1888do.....	Port Arthur, Tex....	Gulf Export & Trans- portation Co. (Tex.).
130407	LJTS	St. s.	2	3	NORTHERN LIGHT	2,599	1,526	299.5	40.8	21.6	1888do.....	New York, N. Y....	U. S. Shipping Board.
130437	LJTV	St. s.	3	3	NORTHERN WAVE	2,599	1,526	299.5	40.8	21.6	1889do.....	Port Arthur, Tex....	Gulf Export & Trans- portation Co. (Tex.).
216008	LJVB	Sch.	1	5	Thistle.....	1,586	1,462	240.0	44.0	20.8	1918	St. Helens, Oreg.....	San Francisco, Calif.	Charles Nelson Co. (Calif.).
216073	LJVC	St. s.	2	0	WESTERN KING... Carolyn Frances... WESTBROOK.....	5,659 669	4,203 305	409.5 148.0	54.2 38.0	27.6 13.7	1918 1918	Seattle, Wash..... Alameda, Calif.....	Seattle, Wash..... San Francisco, Calif.	U. S. Shipping Board. Western Whaling Trading Co. (Calif.).
216076	LJVG	St. s.	2	2	GUARANO.....	5,742	3,513	410.0	54.2	27.6	1918	Portland, Ore.....	Portland, Ore.....	U. S. Shipping Board.
216079	LJVH	St. s.	1	2	SHONEY.....	2,873	1,658	309.2	48.2	21.5	1918	Wilmington, Del....	Wilmington, Del....	Do.
216082	LJVK	St. s.	4	2	7,581	4,248	423.0	60.0	15.7	1918	Philadelphia, Pa....	New York, N. Y....	New York & Cuba Mail Steamship Co. (Me.).

SEAGOING VESSELS, ARRANGED IN THE ORDER OF SIGNAL LETTERS—Continued.

(Steel vessels in SMALL CAPITALS, iron in *italics*, wood in roman.)

Official No.	Signal letters.	Rig.	Decks	Mast.	Name of vessel.	Gross tonnage.	Net tonnage.	Length.	Breadth.	Depth.	When built.	Where built.	Home port (where permanent document issues).	Name of managing or principal owner.
216084	LJVM	Sch.	1	2	Annapolis.....	1,371	1,257	228.1	40.0	18.0	1918	Wilmington, Del....	Baltimore, Md.....	P. Dougherty Co.
216090	LJVN	St. s.	3	2	KATHA LUCKEN- BACH.....	7,322	4,951	448.0	55.1	27.8	1918	Quincy, Mass.....	New York, N. Y....	Luckenbach S. S. Co. (Del.)
216091	LJVP	St. s.	1	2	LAKE CHARLES.....	2,013	1,945	251.0	43.5	20.0	1918	do.....	do.....	U. S. Shipping Board.
216093	LJVR	St. s.	1	2	LAKE OGDEN.....	2,013	1,945	251.0	43.5	20.0	1918	do.....	do.....	Do.
216095	LJVS	St. s.	2	0	CANOGA.....	5,575	4,154	409.6	54.1	27.1	1918	Seattle, Wash.....	Seattle, Wash.....	Do.
216096	LJVT	Sch.	1	3	Pauline M. Cummins	5,456	425	149.4	35.8	12.6	1916	Advocate Harbor, Nova Scotia.....	Wilmington, Del....	Cummins Transporta- tion Co. (Inc.)
216098	LJVV	St. s.	1	2	LAKE CRESCENT.....	2,054	1,251	247.2	43.5	18.7	1918	Chicago, Ill.....	New Orleans, La....	U. S. Shipping Board.
216101	LJWB	St. s.	2	2	SEWALLS POINT.....	5,431	3,373	368.6	55.2	30.5	1918	Camden, N. J.....	New York, N. Y....	Castner, Curran & Bullitt (Del.)
216119	LJWH	St. s.	1	2	POINT ARENA.....	2,117	1,235	251.0	43.5	18.1	1918	Portland, Ore.....	Seattle, Wash.....	Siler Mill Co. (Wash.).
216135	LJWQ	St. s.	1	2	VIRGINIA EXPRESS..	1,948	1,167	251.0	43.8	18.5	1918	Wyandotte, Mich...	Newport News.....	Richmond-N. Y. S. S. Co. (Va.)
216137	LJWR	Sch.	2	4	Harry G. Deering...	1,342	1,163	211.4	41.0	21.1	1918	Bath, Me.....	Bath, Me.....	G. G. Deering Co.
216140	LJWS	Bkr.	1	4	CONQUEROR.....	1,395	1,231	231.4	41.5	18.6	1912	Rolph, Calif.....	San Francisco, Calif.	Hind Rolph Invest- ment Co. (Calif.).
209875	LJWV	St. s.	1	2	LUCIUS W. ROBIN- SON.....	1,899	1,141	244.0	43.0	18.3	1912	Wyandotte, Mich...	Ogdensburg, N. Y..	George Hall Corp.
216290	LKJH	St. s.	2	1	ICE KING.....	4,715	2,848	377.0	52.0	26.8	1918	Shooters Island, N.Y.	New York, N. Y....	U. S. Shipping Board.
216294	LKJM	St. s.	4	2	OKMABA.....	7,581	4,248	423.0	60.0	15.7	1918	Philadelphia, Pa....	do.....	New York & Cuba Mail S. S. Co. (Me.)
216293	LKJN	St. s.	3	1	RADNOR.....	7,699	5,698	434.3	57.7	27.1	1918	Chester, Pa.....	Philadelphia, Pa....	U. S. Shipping Board.
216295	LKJP	St. s.	1	2	LAKE CAPENS.....	2,026	1,200	251.0	43.5	20.0	1918	Superior, Wis.....	Duluth, Minn.....	Do.
216299	LKJQ	St. s.	2	2	GULFLAND.....	5,276	3,207	391.1	51.2	30.2	1918	Camden, N. J.....	Port Arthur, Tex...	Gulf Refining Co. (Tex.)
209492	LKJR	St. s.	1	0	CALVERT.....	160	91	99.1	21.0	11.5	1911	Baltimore, Md.....	do.....	Do.
216303	LKJS	St. s.	2	3	PASADENA.....	6,002	4,492	402.5	53.0	32.0	1918	Oakland, Calif.....	San Francisco, Calif.	U. S. Shipping Board.
216304	LKJT	St. s.	2	2	SILVERADO.....	2,298	1,359	245.6	42.0	24.1	1918	Long Beach, Calif..	do.....	Silverado Steamship Co. (Calif.)
216314	LKJW	Ca. s.	1	2	Jotto.....	138	80	105.5	25.2	11.8	1918	Essex, Mass.....	Gloucester, Mass....	Fred. L. Davis Co.
130436	LKMB	St. s.	1	2	NORTHERN QUEEN..	2,476	1,835	299.5	40.8	21.6	1889	Cleveland, Ohio....	New York, N. Y....	U. S. Shipping Board.
216146	LKMO	Ca. s.	2	1	Apex.....	785	635	149.9	36.8	21.2	1918	Seattle, Wash.....	Seattle, Wash.....	Wilson Fisheries Co. (Wash.)
216147	LKMD	St. s.	2	2	LURELLA.....	4,152	2,540	339.3	49.1	26.3	1918	Baltimore, Md.....	Baltimore, Md.....	U. S. Shipping Board.
216150	LKMF	St. s.	1	2	LAKE TRAVERSE.....	1,993	1,177	251.0	43.6	18.1	1918	Duluth, Minn.....	New York, N. Y....	Do.
216155	LKMH	St. s.	2	0	ORINKE.....	5,577	4,149	409.0	54.1	27.1	1918	Seattle, Wash.....	Seattle, Wash.....	Do.
216156	LKMJ	St. s.	1	2	LAKE LEMANDO.....	2,370	1,451	251.0	43.5	24.2	1918	Cleveland, Ohio....	Norfolk, Va.....	Do.
216157	LKMN	St. s.	1	2	OVERBROOK.....	5,724	3,507	400.8	54.3	31.4	1918	Chester, Pa.....	Philadelphia, Pa....	Do.
216158	LKMP	St. s.	2	2	WESTHORE.....	5,714	3,472	409.8	54.2	27.7	1918	Portland, Ore.....	Portland, Ore.....	Do.
216182	LKMQ	St. s.	2	0	BREMERTON.....	4,927	3,040	390.0	53.2	27.0	1918	Seattle, Wash.....	Seattle, Wash.....	Do.
216184	LKMR	St. s.	1	1	LAKE MAUREPAS....	2,242	1,302	253.5	43.5	22.5	1918	Seattle, Wash.....	New York, N. Y....	Do.
216161	LKMT	Sch.	2	4	Richard T. Green...	1,407	1,353	214.7	42.0	20.6	1918	Chelsea, Mass.....	Boston, Mass.....	The Atlantic & South- ern Navigation Co. (Mass.)
216168	LKMV	St. s.	1	2	LAKE CRYSTAL.....	2,308	1,378	253.5	43.8	20.4	1918	Ecorse, Mich.....	Norfolk, Va.....	U. S. Shipping Board.
216170	LKND	St. s.	1	2	LAKE WINONA.....	2,308	1,378	253.5	43.8	20.4	1918	do.....	New York, N. Y....	Do.
216185	LKND	St. s.	1	2	LAKE ST. REGIS....	2,238	1,286	253.5	43.5	22.5	1918	Ashabula, Ohio....	do.....	Do.
216188	LKNF	Sch.	1	6	Marie De Ronde...	2,376	2,181	206.7	48.0	24.0	1918	Aberdeen, Wash....	Boston, Mass.....	Atlantic & Southern Navigation Co.
216194	LKNH	St. s.	1	2	LAKE ALLEN.....	2,308	1,378	253.5	43.8	20.4	1918	Ecorse, Mich.....	New York, N. Y....	U. S. Shipping Board.
216199	LKNJ	St. s.	1	2	SANDCRAFT.....	2,054	1,251	247.2	43.5	18.7	1918	Chicago, Ill.....	Chicago, Ill.....	Construction Materials Co. (Ind.)
216202	LKNP	Sch.	1	4	Rosale Hull.....	526	711	184.5	38.0	14.7	1918	Savannah, Ga.....	Savannah, Ga.....	Joseph F. O'Brien
216205	LKNQ	St. s.	2	2	WEST GROVE.....	5,688	3,475	410.0	54.2	27.0	1918	Portland, Ore.....	Portland, Ore.....	U. S. Shipping Board.
216211	LKNR	Sch.	1	2	Salem.....	801	731	177.6	35.0	15.6	1918	Baltimore, Md.....	Philadelphia, Pa....	Reading Co. (Pa.)
216213	LKNT	St. s.	2	1	JOHN M. CONNELLY..	4,939	2,969	364.9	51.0	29.5	1918	do.....	do.....	U. S. Shipping Board.
216215	LKNV	St. s.	3	2	SANTA LUISA.....	4,847	2,886	390.2	51.8	23.8	1918	Philadelphia, Pa....	New York, N. Y....	Grace S. S. Co. (Del.)
216216	LKNW	St. s.	2	2	Catherine D.....	2,224	1,624	242.0	41.0	24.4	1918	Bellingham, Wash..	Seattle, Wash.....	Pacific American Fish- eries (Inc.)
216217	LKPB	Ca. s.	2	8	Mount Baker.....	2,004	2,429	285.5	44.8	24.1	1918	Portland, Ore.....	San Francisco, Calif.	The Red Salmon Can- ning Co.
216218	LKPO	St. s.	3	0	WALTER A. LUCKEN- BACH.....	8,103	5,067	446.5	56.1	28.0	1918	Seattle, Wash.....	New York, N. Y....	Luckenbach S. S. Co. (Del.)
211083	LKPD	St. s.	1	2	A. D. MACTIER.....	1,899	1,141	244.0	43.0	18.3	1912	Wyandotte, Mich...	Ogdensburg, N. Y..	George Hall Corp.
212089	LKPP	St. s.	1	2	Adrian Iselin.....	2,040	1,229	244.0	43.0	20.5	1914	do.....	do.....	Do.
216220	LKPH	St. s.	2	1	MUSCATINE.....	4,708	2,850	377.0	52.0	29.8	1918	Shooters Island, N.Y.	New York, N. Y....	U. S. Shipping Board.
216222	LKPJ	St. s.	2	3	PAUL H. HAR- WOOD.....	6,620	3,967	435.0	56.0	32.0	1918	San Francisco, Calif.	Los Angeles, Calif..	Pan-American Petro- leum & Transport Co. (Del.)
216223	LKPM	St. s.	3	0	WESTBORO.....	5,747	4,065	409.5	54.2	27.6	1918	Seattle, Wash.....	Seattle, Wash.....	U. S. Shipping Board.
216224	LKPN	St. s.	2	0	WESTERN QUEEN....	5,853	4,434	409.0	54.2	27.1	1918	do.....	do.....	Do.
216226	LKPO	St. s.	1	1	LAKE PEWAUKEE....	2,107	1,284	350.5	45.7	20.4	1918	Manitowoc, Wis....	New York, N. Y....	Do.
216231	LKPB	Sch.	2	5	Edward B. Winslow	2,046	1,905	254.1	45.3	23.9	1918	Bath, Me.....	Portland, Me.....	A. W. Frost.
216249	LKQB	St. s.	2	3	W. M. IRISH.....	7,122	4,406	435.0	56.0	32.0	1918	Alameda, Calif.....	Philadelphia, Pa....	Atlantic Refining Co. (Pa.)
217022	LKQF	St. s.	2	2	Lydia.....	4,052	2,487	366.0	48.2	25.8	1902	Newcastle-on-Tyne, England.	New York, N. Y....	Lydia S. S. Co. (N. Y.)

SEAGOING VESSELS, ARRANGED IN THE ORDER OF SIGNAL LETTERS—Continued.

[Steel vessels in SMALL CAPITALS, iron in *italics*, wood in roman.]

Official No.	Signal letters.	Rig.	Decks.	Masts.	Name of vessel.	Gross tonnage.	Net tonnage.	Length.	Breadth.	Depth.	When built.	Where built.	Home port (where permanent document issues).	Name of managing or principal owner.
								Feet.	Feet.	Feet.				
216260	LKQQ	Ga.s.	1	1	FRANK LYNCH.....	1,893	1,125	252.0	43.5	18.9	1918	Toledo, Ohio.....	San Francisco, Calif.	J. W. Gray, Jr.
216261	LKQH	St. s.	1	2	LAKE HEMLOCK.....	2,308	1,378	253.5	43.8	20.4	1918	Ecorse, Mich.....	New York, N. Y.....	U. S. Shipping Board.
216262	LKQJ	St. s.	1	2	LAKEHURST.....	2,308	1,378	253.5	43.8	20.4	1918	do.....	Norfolk, Va.....	Do.
216265	LKQM	*Sch.	1	3	Northern No. 29.....	1,267	1,200	215.5	40.5	16.3	1918	South Jacksonville, Fla.	Wilmington, Del.....	Northern Barge Corp. (Del.)
216271	LKQP	St. s.	2	2	Faith.....	3,427	2,071	320.0	44.5	27.7	1918	Redwood City, Calif.	San Francisco, Calif.	San Francisco Steamboat Co. (Calif.)
210274	LKQR	St. s.	2	0	WEST LIANGA.....	5,673	4,255	409.6	54.2	27.1	1918	Seattle, Wash.....	Seattle, Wash.....	U. S. Shipping Board.
216277	LKQT	St. s.	1	1	LAKE LIDA.....	2,177	1,287	250.5	43.7	20.4	1918	Manitowoc, Wis.....	New York, N. Y.....	Do.
216278	LKQV	St. s.	1	1	LAKE SHAWANO.....	2,177	1,287	250.5	43.7	20.4	1918	do.....	Norfolk, Va.....	Do.
216309	LKRB	St. s.	2	2	WESTHAMPTON.....	5,832	3,556	410.0	54.2	27.7	1918	Portland, Oreg.....	Portland, Oreg.....	Do.
216310	LKRO	St. s.	2	2	WEST INDIAN.....	5,702	3,485	410.0	54.2	27.7	1918	do.....	do.....	Do.
216315	LKRD	Sch.	2	4	Margaret Throop.....	1,264	1,125	219.6	41.6	19.0	1918	Thomaston, Me.....	Rockland, Me.....	Richard O. Elliot.
216317	LKRF	St. s.	2	2	North Bend.....	3,009	1,782	275.2	46.0	24.2	1917	North Bend, Oreg.....	Marshfield, Oreg.....	U. S. Shipping Board.
216327	LKRG	St. s.	2	0	CAPE HENRY.....	4,528	2,852	376.4	52.8	27.0	1918	Sparrows Point, Md.	Baltimore, Md.....	Do.
216329	LKRR	St. s.	1	2	LAKE BENTON.....	2,018	1,248	251.0	43.5	20.0	1918	Lorain, Ohio.....	New York, N. Y.....	U. S. Shipping Board.
216330	LKRJ	St. s.	1	2	LAKE WEIR.....	2,018	1,248	251.0	43.5	20.0	1918	do.....	Chicago, Ill.....	Construction Materials Co. (Ind.)
216333	LKRM	St. s.	2	0	WESTMOUNT.....	5,649	3,510	409.5	54.2	27.4	1918	Seattle, Wash.....	Seattle, Wash.....	U. S. Shipping Board.
216342	LKRN	St. s.	2	0	WEST DURFEE.....	5,522	4,113	409.6	54.2	27.1	1918	do.....	do.....	Do.
216348	LKRQ	St. s.	2	0	WEST BRIDGE.....	5,799	4,099	409.5	54.2	27.6	1918	do.....	do.....	Do.
216354	LKRT	Sch.	2	4	Do Witt Brown.....	1,325	1,159	205.8	41.5	19.0	1918	Jacksonville, Fla.....	Chicago, Ill.....	Traders Transportation Co. (Ind.)
216355	LKRV	St. s.	1	1	ROBERT JOHNSON.....	2,010	1,227	252.0	43.5	18.9	1918	Toledo, Ohio.....	Newport, Oreg.....	Pacific Spruce Corp. (Calif.)
216356	LKRW	Sch.	2	4	Commaek.....	1,446	1,330	228.0	40.0	19.0	1918	Wilmington, N. C.....	New London, Conn.	Richard I. Tillotson.
216359	LKSB	Sch.	1	3	Geneva Kathleen.....	583	542	162.9	30.8	13.2	1918	Beaumont, Tex.....	Port Arthur, Tex.....	A. H. Farver.
216365	LKSO	St. s.	1	1	DOROTHY WINTER-MOTE.....	2,010	1,227	252.0	43.5	18.9	1918	Toledo, Ohio.....	San Francisco, Calif.	Frank Parimino.
216366	LKSD	St. s.	1	2	LAKE ENNIS.....	2,371	1,447	250.2	43.8	22.2	1918	Wyandotte, Mich.....	Detroit, Mich.....	U. S. Shipping Board.
216368	LKSF	St. s.	1	1	AVONDALE.....	5,731	3,511	400.8	54.3	31.4	1918	Chester, Pa.....	Philadelphia, Pa.....	Do.
216371	LKSH	St. s.	1	1	WAUKESHA.....	2,585	1,469	298.9	44.0	19.7	1918	Wilmington, Del.....	Wilmington, Del.....	Do.
216372	LKSJ	St. s.	2	2	WESTERN CITY.....	5,828	3,571	410.0	54.2	27.6	1918	Portland, Oreg.....	Portland, Oreg.....	Do.
216373	LKSM	St. s.	2	2	WESTERN WAVE.....	5,832	3,556	409.8	54.2	27.7	1918	do.....	do.....	Do.
216376	LKSN	St. s.	1	2	FOAM.....	308	96	135.0	22.8	13.4	1918	Manitowoc, Wis.....	Boston, Mass.....	Bay State Fishing Co. (Inc.)
216377	LKSP	Sch.	1	4	Burkeland.....	706	649	170.4	35.9	16.4	1918	Milton, Fla.....	Apalachicola, Fla.....	W. A. Avant.
216378	LKSQ	*Sch.	1	2	OHIO.....	1,677	1,560	224.4	38.7	21.9	1918	Baltimore, Md.....	Port Arthur, Tex.....	Gulf Refining Co. (Tex.)
216380	LKSR	St. s.	2	2	SANTA TECLA.....	2,492	1,468	298.0	40.0	22.9	1918	Camden, N. J.....	New York, N. Y.....	Grace S. S. Co. (Del.)
216386	LKST	Ga. s.	2	4	Sherowog.....	1,353	1,048	222.1	40.0	18.6	1918	Savannah, Ga.....	do.....	Smith Navigation Corp.
216387	LKSV	St. s.	2	3	OAKLAND.....	6,002	4,492	402.6	53.0	32.0	1918	Oakland, Calif.....	San Francisco, Calif.	U. S. Shipping Board.
216388	LKSW	St. s.	2	1	GEORGE W. BARNES.....	6,531	4,703	416.8	50.1	32.7	1918	Quincy, Mass.....	Los Angeles, Calif.....	Pan-American Petroleum & Transport Co. (Del.)
216389	LKTB	St. s.	1	2	LAKE LARGA.....	2,371	1,447	250.2	43.8	22.2	1918	Wyandotte, Mich.....	New York, N. Y.....	U. S. Shipping Board.
216390	LKTC	St. s.	1	2	LAKE LASANG.....	2,371	1,447	250.2	43.8	22.2	1918	do.....	do.....	Do.
216395	LKTF	St. s.	1	1	MARINERS HARBOR.....	2,431	1,417	264.0	42.2	21.9	1918	Pt. Richmond, N. Y.	do.....	Do.
216397	LKTG	St. s.	1	1	MEXICO.....	1,370	780	242.5	30.9	19.7	1918	Violet, La.....	Los Angeles, Calif.....	Huastec Petroleum Co. (Me.)
216399	LKTH	St. s.	1	2	LAKE NARKA.....	2,367	1,471	251.0	43.5	24.2	1918	Cleveland, Ohio.....	New York, N. Y.....	U. S. Shipping Board.
216400	LKTM	St. s.	1	2	VIRGINIA DESPATCH.....	2,013	1,245	251.0	43.5	20.0	1918	Lorain, Ohio.....	Newport News, Va.	Richmond-New York Steamship Co. (Va.)
216401	LKTN	St. s.	1	2	Nacogdoches.....	2,628	1,542	265.0	46.5	24.8	1918	Houston, Tex.....	Houston, Tex.....	U. S. Shipping Board.
216402	LKTP	St. s.	1	1	BIKAN.....	2,873	1,658	309.2	48.2	21.5	1918	Wilmington, Del.....	Wilmington, Del.....	Do.
216403	LKTP	St. s.	1	1	LAKE ANNETTE.....	2,177	1,287	250.5	43.7	20.4	1918	Manitowoc, Wis.....	Norfolk, Va.....	Do.
216406	LKTR	St. s.	1	1	LAKE LOUISE.....	2,242	1,362	253.5	43.5	22.5	1918	Ashabula, Ohio.....	do.....	Do.
216413	LKTV	St. s.	1	3	MANGORE.....	4,066	2,416	357.3	50.3	24.5	1918	Sparrows Point, Md.	New York, N. Y.....	Guaranty Trust Co. of New York (N. Y.)
216415	LKTW	St. s.	2	0	WEST ALSEK.....	5,637	4,046	409.0	54.2	27.1	1918	Seattle, Wash.....	Seattle, Wash.....	U. S. Shipping Board.
216421	LKVB	*Sch.	1	3	Northern No. 30.....	1,264	1,198	215.5	40.5	16.3	1918	South Jacksonville, Fla.	Wilmington, Del.....	Northern Barge Corp. (Del.)
216424	LKVC	St. s.	1	1	LAKE CHARLOTTE.....	2,239	1,341	253.5	43.5	22.5	1918	Ashabula, Ohio.....	New York, N. Y.....	U. S. Shipping Board.
107301	LKVD	St. s.	1	2	EILEEN MORSE.....	178	88	101.0	23.0	12.2	1897	Wilmington, Del.....	do.....	Morse Drydock & Repair Co. (Inc.)
216434	LKVF	Sch.	2	4	Augusta G. Hilton.....	1,562	1,412	223.0	41.0	21.6	1918	Thomaston, Me.....	Boston, Mass.....	Atlantic Coast Co. (Me.)
216437	LKVG	St. s.	1	2	LAKE WASHBURN.....	2,121	1,225	251.0	43.7	19.2	1918	Superior, Wis.....	Norfolk, Va.....	U. S. Shipping Board.
115822	LKVH	St. s.	1	2	Storm King.....	174	87	106.6	21.0	11.8	1882	Philadelphia, Pa.....	Philadelphia, Pa.....	Storm King Co. (Del.)
216438	LKVJ	St. s.	3	2	SANTA OLIVIA.....	6,339	3,911	404.6	53.9	26.2	1918	do.....	New York, N. Y.....	Atlantic & Pacific S. S. Co. (Me.)
216445	LKVM	St. s.	2	2	ACCOMAC.....	5,274	3,213	410.0	54.4	27.2	1918	Los Angeles, Calif.....	Los Angeles, Calif.....	U. S. Shipping Board.
216446	LKVN	St. s.	2	2	WESTERN OCEAN.....	5,760	3,504	408.8	54.2	27.7	1918	Portland, Oreg.....	Portland, Oreg.....	Do.

† Cement.

SEAGOING VESSELS, ARRANGED IN THE ORDER OF SIGNAL LETTERS—Continued.

(Steel vessels in SMALL CAPITALS, Iron in *italics*, wood in roman.)

Official No.	Signal letters.	Rtg.	Decks.	Masts.	Name of vessel.	Gross tonnage.	Net tonnage.	Length.	Breadth.	Depth.	When built.	Where built.	Home port (where permanent document issued).	Name of managing or principal owner.
216451	LKVP	St. s.	2	1	LANCASTER.....	5,871	3,530	<i>Feet.</i> 434.3	<i>Feet.</i> 57.7	<i>Feet.</i> 27.1	1918	Chester, Pa.....	New York, N. Y....	Imperial Shipping Corp. (Del.)
216453	LKVQ	Ga. s.	2	2	Libby Maine.....	1,811	1,458	226.0	44.1	20.7	1918	North Portland, Oreg.	San Francisco, Calif.	Libby, McNeill & Libby (Ma.)
216454	LKVR	St. s.	1	1	LAKE CHELAN.....	2,010	1,227	252.0	43.5	18.9	1918	Toledo, Ohio.....	Norfolk, Va.....	U. S. Shipping Board.
216455	LKVS	St. s.	2	3	FRESNO.....	6,002	4,494	402.6	53.0	32.0	1918	Oakland, Calif.....	San Francisco, Calif.	Do.
216456	LKVT	St. s.	3	2	H. M. FLAGLER.....	8,207	6,183	461.6	60.0	27.6	1918	Newport News, Va..	New York, N. Y....	Standard Oil Co. (N. J.)
216461	LKVW	St. s.	3	2	EASTERN SUN.....	5,851	4,581	383.9	51.1	25.8	1918	Kobe, Japan.....	Seattle, Wash.....	U. S. Shipping Board.
216465	LKWO	St. s.	2	0	WESTERN SEA.....	5,813	4,317	409.5	54.2	27.6	1918	Seattle, Wash.....	do.	Do.
216466	LKWD	St. s.	2	0	CAPE ROMAIN.....	4,695	2,880	376.4	52.3	27.0	1918	Sparrows Point, Md.	Baltimore, Md.....	Do.
216467	LKWF	Ga. s.	1	2	Helja Silva.....	140	77	107.6	25.1	11.8	1918	Essex, Mass.....	Gloucester, Mass...	Gorton-Few Vessels Co. (Mass.)
216468	LKWG	St. s.	1	2	O. A. Hermanson...	333	47	126.3	28.2	14.3	1918	Madisonville, La....	Corpus Christi, Tex.	Sunset Fuel Oil Co. (Ariz.)
216477	LKWJ	*Sch.	1	2	Cohansey.....	807	734	179.2	34.7	15.6	1918	Baltimore, Md.....	Philadelphia, Pa....	Reading Co. (Pa.)
216473	LKWM	Bkn.	1	5	City of Beaumont...	2,014	1,883	254.2	45.6	22.4	1918	Orange, Tex.....	New York, N. Y....	William F. Probst.
216482	LKWN	St. s.	2	2	EASTERN CHIEF.....	4,660	3,578	359.0	51.1	25.9	1917	Uraga, Japan.....	Seattle, Wash.....	U. S. Shipping Board.
216481	LKW1	St. s.	1	2	LAKE MARY.....	2,292	1,367	253.5	43.8	20.4	1918	Ecorse, Mich.....	Detroit, Mich.....	Do.
216483	LKWQ	St. s.	1	2	LAKE DARAGA.....	3,371	1,447	250.2	43.8	22.2	1918	Wyandotte, Mich...	New York, N. Y....	Do.
216488	LKWR	St. s.	1	1	GARIBALDI.....	2,873	1,658	309.2	48.2	21.5	1918	Wilmington, Del...	Wilmington, Del...	Do.
216489	LKWS	St. s.	2	2	WAKULLA.....	5,485	3,323	410.0	54.4	27.2	1918	Los Angeles, Calif..	Los Angeles, Calif..	Do.
216490	LKWT	St. s.	1	1	Blox1.....	3,021	1,756	272.9	45.1	24.1	1918	Portland, Oreg.....	Portland, Oreg.....	Do.
216491	LKWV	St. s.	2	0	VITTORIO EMMANUELE III.	4,855	3,601	390.0	53.2	27.0	1918	Seattle, Wash.....	Seattle, Wash.....	Do.
216500	LMBO	St. s.	2	0	WEST APAUM.....	5,573	4,132	409.6	54.2	27.1	1918	do.	do.	Do.
216501	LMBD	St. s.	1	2	LAKE CONESUS.....	2,292	1,367	253.5	43.8	20.4	1918	Ecorse, Mich.....	Detroit, Mich.....	Do.
216507	LMBF	Sch.	1	5	Rose Mahoney.....	2,051	1,933	280.7	48.3	32.4	1918	Benicia, Calif.....	San Francisco, Calif.	Andrew F. Mahoney.
216508	LMBG	St. s.	2	3	W. M. BURTON.....	7,094	4,476	435.0	56.0	32.0	1918	Alameda, Calif.....	Philadelphia, Pa....	Atlantic Refining Co. (Pa.)
216512	LMBH	St. s.	1	4	SAN PEDRO.....	2,235	1,360	289.0	44.1	19.0	1918	Portland, Oreg.....	San Francisco, Calif.	Hammond Lumber Co. (Del.)
216513	LMBJ	St. s.	1	2	ABSECON.....	3,372	1,929	318.5	49.5	24.2	1918	Camden, N. J.....	New York, N. Y....	A. H. Bull S. S. Co. (N. J.)
216514	LMBK	St. s.	2	2	MINNEOLA.....	2,488	1,456	298.8	40.0	22.9	1918	do.	do.	Grace S. S. Co. (Del.)
216510	LMBN	*Sch.	1	2	CHAGRES.....	1,161	1,132	205.3	31.0	22.8	1873	Port Glasgow, Scotland.	Port Arthur, Tex...	Magnolia Petroleum Co. (Tex.)
216522	LMBO	St. s.	1	2	LAKE LEDAN.....	2,369	1,432	251.0	43.7	22.2	1918	Superior, Wis.....	New York, N. Y....	U. S. Shipping Board.
216525	LMBR	St. s.	2	2	WESTERN CHIEF.....	5,769	3,608	409.8	54.2	27.7	1918	Portland, Oreg.....	Portland, Oreg.....	Do.
216529	LMBT	St. s.	2	2	GLEN WHITE.....	5,438	3,349	368.6	55.2	30.5	1918	Camden, N. J.....	New York, N. Y....	Cassner Curran & Bullitt (Del.)
216528	LMBV	St. s.	1	1	LAKE CATHERINE.....	2,018	1,193	252.0	43.5	18.9	1918	Toledo, Ohio.....	do.	U. S. Shipping Board.
216535	LMBW	St. s.	1	2	POINT LOBOS.....	2,070	1,664	289.0	44.1	19.0	1918	Portland, Oreg.....	San Francisco, Calif.	Pacific Mail S. S. Co. (N. Y.)
216530	LMCB	St. s.	2	2	POLAR SEA.....	4,111	2,500	339.3	49.1	26.3	1918	Baltimore, Md.....	Baltimore, Md.....	U. S. Shipping Board.
216543	LMOD	St. s.	2	2	Eastern Star.....	4,330	3,282	344.2	49.9	25.2	1917	Innohima, Japan...	New York, N. Y....	Do.
216538	LMCO	St. s.	1	2	LAKE WIMICO.....	2,013	1,242	251.0	43.5	20.0	1918	Lorain, Ohio.....	Cleveland, Ohio...	Do.
216539	LMCH	St. s.	1	2	LAKE DUNCAN.....	2,367	1,471	251.0	43.5	24.2	1918	Cleveland, Ohio...	New York, N. Y....	Do.
216540	LMCJ	St. s.	1	2	LAKE YEMASSEE.....	2,319	1,431	250.5	43.5	22.6	1918	Chicago, Ill.....	Norfolk, Va.....	Do.
216541	LMCK	St. s.	3	3	LIBERATOR.....	7,707	5,392	410.0	56.0	29.0	1918	Alameda, Calif.....	San Francisco, Calif.	Do.
216516	LMCN	Sch.	1	3	Frederick J. Lovatt.	510	446	149.3	34.2	14.4	1918	Boothbay Harbor, Me.	Machias, Me.....	Clarence A. Small.
216549	LMCP	St. s.	2	2	WEST COHAS.....	3,647	3,465	409.6	54.2	27.1	1918	Seattle, Wash.....	Seattle, Wash.....	U. S. Shipping Board.
216557	LMCS	St. s.	2	3	ALLOWAY.....	6,113	4,383	402.6	53.0	32.0	1918	Oakland, Calif.....	San Francisco, Calif.	Do.
216563	LMCT	St. s.	2	0	WESTFORD.....	5,698	3,549	409.5	54.2	27.4	1918	Seattle, Wash.....	Seattle, Wash.....	Do.
202863	LMCW	St. s.	1	0	ORION.....	127	74	96.5	22.2	13.1	1906	South Portland, Me.	Houston, Tex.....	D. W. Ryan Towboat Co. (Ino.)
216565	LMDB	St. s.	1	3	FIRMORE.....	7,117	4,431	449.1	57.2	34.0	1918	Sparrows Point, Md.	New York, N. Y....	Guaranty Trust Co. of New York (N. Y.)
216542	LMDC	St. s.	1	8	H. B. Lovejoy.....	1,067	768	202.0	40.1	16.2	1918	Seattle, Wash.....	Seattle, Wash.....	Northwestern Shipping Co. (Wash.)
216560	LMDF	St. s.	1	2	LAKE JANET.....	2,292	1,367	253.5	43.8	20.4	1918	Ecorse, Mich.....	New York, N. Y....	U. S. Shipping Board.
216570	LMDG	St. s.	1	2	LAKE SILVER.....	2,292	1,367	253.5	43.8	20.4	1918	do.	Norfolk, Va.....	Do.
216576	LMDH	St. s.	1	2	Wishkah.....	2,924	1,718	272.1	48.8	25.7	1918	Aberdeen, Wash...	Seattle, Wash.....	Do.
216572	LMDJ	St. s.	2	2	WAMPUM.....	5,451	3,334	410.0	54.4	27.2	1918	Los Angeles, Calif..	Los Angeles, Calif..	Do.
216571	LMDK	St. s.	1	3	LAKE FRANCES.....	2,016	1,193	252.0	43.5	18.9	1918	Toledo, Ohio.....	San Francisco, Calif.	Frank Parimino.
216580	LMDQ	Ga. s.	1	1	LANCASTER.....	141	76	109.4	19.9	8.4	1918	Weems, Va.....	Wilmington, Del...	Diamond State Fish Products Co. (Del.)
216581	LMDR	Ga. s.	1	1	Martin.....	141	76	109.4	19.9	8.4	1918	do.	do.	Do.
216582	LMDS	Ga. s.	1	0	Richmond.....	141	70	109.4	19.9	8.4	1918	do.	Reedville, Va.....	Bellows & Squire Co. (N. Y.)
216583	LMDT	Ga. s.	1	2	Swanson.....	141	78	109.4	19.9	8.4	1918	do.	do.	Do.
216584	LMDV	St. s.	2	2	SAGADAHOC.....	6,223	3,849	420.5	54.2	31.4	1918	Bath, Me.....	New York, N. Y....	Sagadahoc S. S. Corp. (N. Y.)
216586	LMDW	Ga. s.	1	1	MOHAWK.....	360	274	145.0	28.3	12.0	1918	Jacksonville, Fla...	Port Arthur, Tex...	Gulf Refining Co. (Tex.)
216587	LMFB	St. s.	1	2	LAKE MARKHAM.....	1,998	1,171	251.0	43.6	18.1	1918	Duluth, Minn.....	Duluth, Minn.....	U. S. Shipping Board.
216588	LMFC	St. s.	1	2	Quidmuit.....	2,531	1,496	266.6	46.1	24.0	1918	Tacoma, Wash.....	Seattle, Wash.....	Do.
216589	LMFD	St. s.	1	0	CHEBAULP.....	4,839	3,688	390.6	53.1	27.0	1918	do.	do.	Do.

SEAGOING VESSELS, ARRANGED IN THE ORDER OF SIGNAL LETTERS—Continued.

(Steel vessels in SMALL CAPITALS, iron in *italics*, wood in roman.)

Official No.	Signal letters.	Rtg.	Decks	Masts.	Name of vessel.	Gross tonnage.	Net tonnage.	Length.	Breadth.	Depth.	When built.	Where built.	Home port (where permanent document issued).	Name of managing or principal owner.
216598	LMFH	St.s.	2	2	WASALO.....	5,529	3,387	410.0	54.4	27.2	1918	Los Angeles, Calif.	Los Angeles, Calif.	U. S. Shipping Board.
216600	LMFJ	St.s.	1	2	LAKE BENBOW.....	2,368	1,445	250.5	43.8	22.2	1918	Wyandotte, Mich.	Detroit, Mich.	Do.
216602	LMFK	St.s.	2	2	Bolston.....	3,017	1,752	272.9	46.1	24.1	1918	Portland, Oreg.	Portland, Oreg.	Do.
216607	LMFL	St.s.	2	1	MONTCLAIR.....	4,778	2,907	377.0	52.0	26.8	1918	Shooters Island, N.Y.	New York, N.Y.	Do.
216608	LMFQ	St.s.	3	1	J. A. POSTWICK.....	7,929	5,866	465.2	60.0	26.8	1918	Wilmington, Del.	Wilmington, Del.	Standard Oil Co. (N.Y.)
216610	LMFR	St.s.	1	2	LAKE PEARL.....	2,292	1,367	253.5	43.8	20.4	1918	Ecorse, Mich.	Norfolk, Va.	U. S. Shipping Board.
216612	LMFS	St.s.	2	1	ALLENTOWN.....	4,908	2,944	354.9	51.0	29.5	1918	Gloucester City, N.J.	Philadelphia, Pa.	Do.
216617	LMFT	St.s.	2	3	EASTERN SEA.....	6,012	4,482	432.5	53.0	32.0	1918	Oakland, Calif.	Oakland, Calif.	Do.
216620	LMFV	St.s.	3	2	EASTERN SEA.....	5,838	4,793	384.0	51.1	25.6	1918	Kobe, Japan.	Seattle, Wash.	Do.
216620	LMFV	St.s.	2	0	WEST EKONA.....	5,630	3,455	409.6	54.2	27.1	1918	Seattle, Wash.	Seattle, Wash.	Do.
216618	LMGB	St.s.	2	2	ELDORADO.....	2,180	1,289	245.6	42.0	24.1	1918	Long Beach, Calif.	San Francisco, Calif.	Western Transport Co. (Calif.)
216616	LMGC	St.s.	1	1	CATHERINE.....	2,121	1,278	250.5	43.7	20.4	1918	Manitowoc, Wis.	New York, N.Y.	Bull Insular S. S. Co. (Del.)
216627	LMGF	St.s.	2	2	WESTERN SPIRIT.....	5,780	3,504	409.8	54.2	27.7	1918	Portland, Oreg.	Portland, Oreg.	U. S. Shipping Board.
216630	LMGH	Sch.	2	4	Hesper.....	1,348	1,231	210.2	41.0	20.4	1918	Somerset, Mass.	Boston, Mass.	Rogers & Webb.
216631	LMGI	St.s.	2	2	WESTERN LIGHT.....	5,759	3,504	409.8	54.2	27.7	1918	Portland, Oreg.	Portland, Oreg.	U. S. Shipping Board.
216632	LMGK	St.s.	2	2	Callioch.....	3,017	1,752	272.9	46.1	24.1	1918do.....do.....	Do.
216640	LMGQ	St.s.	1	1	LAKE HARRIS.....	2,217	1,340	253.5	43.5	22.5	1918	Ashtabula, Ohio.	New York, N.Y.	U. S. Shipping Board.
216647	LMGR	(Ga.s.)	1	2	Pioneer.....	233	128	129.1	22.7	12.0	1918	Essex, Mass.	Gloucester, Mass.	Frank C. Pearce.
216648	LMGS	Sch.	1	4	Victoria S.....	754	666	176.0	37.5	14.7	1918	Dennysville, Me.	New York, N.Y.	August N. Schneider.
216650	LMGV	St.s.	1	2	POINT JUDITH.....	2,670	1,664	289.0	44.1	19.0	1918	Portland, Oreg.	San Francisco, Calif.	Pacific Mail S. S. Co. (N.Y.)
216657	LMGW	St.s.	1	2	LAKE BLANCHETTER.....	2,346	1,436	251.0	43.5	24.2	1918	Cleveland, Ohio.	New York, N.Y.	U. S. Shipping Board.
216662	LMHB	Sch.	2	4	Gulford D. Pendleton.....	1,011	1,456	205.8	41.5	19.5	1918	Jacksonville, Fla.do.....	Fields S. Pendleton.
216663	LMHC	St.s.	1	2	LAKE GAKONA.....	2,368	1,445	250.5	43.8	22.2	1918	Wyandotte, Mich.do.....	U. S. Shipping Board.
216661	LMHD	St.s.	2	0	WEST GAMBO.....	5,579	4,171	409.5	54.2	27.1	1918	Seattle, Wash.	Seattle, Wash.	Do.
216667	LMHG	St.s.	2	1	KOSCIUSZKO.....	4,988	3,085	375.4	52.3	27.0	1918	Sparrows Point, Md.	New York, N.Y.	Polish American Navigation Corp. (Del.)
216669	LMHJ	St.s.	1	2	LAKE BLEDSOE.....	2,316	1,368	251.0	43.5	22.4	1918	Buffalo, N.Y.	Norfolk, Va.	U. S. Shipping Board.
216678	LMHK	St.s.	1	2	LAKE LESA.....	2,352	1,428	251.0	43.7	22.2	1918	Superior, Wis.do.....	Do.
216680	LMHI	St.s.	1	1	MIDDLEBURY.....	2,585	1,469	298.9	44.0	19.7	1918	Wilmington, Del.	Wilmington, Del.	Do.
216692	LMHT	St.s.	1	2	Capitol No. 1.....	185	77	97.8	19.8	9.0	1891	Yarmouth, Nova Scotia.	New York, N.Y.	Capitol Towing Co. (N.Y.)
216698	LMHV	St.s.	1	2	LAKE YAHARA.....	2,338	1,431	250.5	43.5	22.6	1918	Chicago, Ill.	Norfolk, Va.	U. S. Shipping Board.
216703	LMJC	St.s.	2	2	Moritz.....	3,019	1,752	272.9	46.1	24.1	1918	Portland, Oreg.	New York, N.Y.	M. & J. Tracy (N.Y.)
216704	LMJD	St.s.	2	2	WEST COAST.....	5,688	3,467	409.8	54.2	27.7	1918do.....do.....	J. A. Klaumin.
216706	LMJE	St.s.	3	2	EASTERN QUEEN.....	5,834	4,417	384.0	51.1	25.6	1918	Kobe, Japan.	Seattle, Wash.	U. S. Shipping Board.
216707	LMJG	(Ga.s.)	1	1	CHOTA W.....	350	299	145.0	23.3	12.0	1918	Jacksonville, Fla.	Port Arthur, Tex.	Gulf Refining Co. (Tex.)
216706	LMJH	Sch.	2	4	Isabel O. Harris.....	1,078	988	193.2	40.0	19.2	1918	Wilmington, N.C.	Mobile, Ala.	Felix Verzone.
216709	LMJK	St.s.	2	0	MARUDA.....	4,844	3,605	380.5	53.1	27.0	1918	Seattle, Wash.	Tacoma, Wash.	U. S. Shipping Board.
77543	LMJN	St.s.	1	0	John G. Chandler.....	110	66	91.0	20.2	11.4	1902	Bath, Me.	New York, N.Y.	L. Hoyer's Sons Co. (Inc.)
216716	LMJR	St.s.	1	2	LAKE OSMOC.....	2,368	1,445	250.5	43.8	22.2	1918	Wyandotte, Mich.	Detroit, Mich.	U. S. Shipping Board.
216717	LMJS	St.s.	1	2	LAKE ECKHART.....	2,337	1,432	251.0	43.5	24.2	1918	Lorain, Ohio.	New York, N.Y.	Do.
216718	LMJT	St.s.	1	2	SAMOA.....	1,997	1,172	251.0	43.6	18.1	1918	Duluth, Minn.	San Francisco, Calif.	Hammond Lumber Co. (Del.)
216720	LMJV	St.s.	2	2	Andrn.....	2,551	1,528	207.3	45.0	23.5	1918	Portland, Me.	Portland, Me.	U. S. Shipping Board.
216727	LMJW	St.s.	1	2	CRAWL KEYS.....	2,308	1,378	253.5	43.8	20.4	1918	Ecorse, Mich.	New York, N.Y.	Do.
216730	LMKO	St.s.	2	2	EASTERN KING.....	2,995	1,814	304.8	43.8	25.2	1918	Harima, Japan.	Seattle, Wash.	Do.
216737	LMKD	St.s.	2	0	WEST GOTOMSKA.....	5,728	4,123	409.6	54.2	27.1	1918	Seattle, Wash.	Seattle, Wash.	Do.
216738	LMKF	St.s.	1	1	LAKE PLEASANT.....	2,221	1,344	253.5	43.5	22.5	1918	Ashtabula, Ohio.	New York, N.Y.	Do.
216739	LMKG	St.s.	1	1	MARY.....	2,150	1,286	250.5	43.7	20.4	1918	Manitowoc, Wis.do.....	A. H. Bull S. S. Co. (N.Y.)
216748	LMKP	St.s.	2	2	Calala.....	2,799	1,676	285.0	44.8	23.9	1918	Portland, Oreg.	Portland, Oreg.	U. S. Shipping Board.
216749	LMKQ	St.s.	1	2	ASTORIA.....	2,671	1,664	289.0	44.1	19.0	1918do.....	San Francisco, Calif.	Hammond Lumber Co. (Del.)
216750	LMKR	St.s.	1	2	Manada.....	2,542	1,490	266.9	46.1	24.2	1918	Aberdeen, Wash.	Portland, Oreg.	U. S. Shipping Board.
216754	LMKT	St.s.	2	2	WESTERN MAID.....	5,700	3,503	409.8	54.2	27.7	1918	Portland, Oreg.do.....	Do.
216758	LMKV	St.s.	2	2	LAKE PACHUTA.....	2,416	1,404	260.5	43.8	22.2	1918	Saginaw, Mich.	Port Huron, Mich.	Do.
216760	LMKW	St.s.	2	2	WEST GALECC.....	5,392	3,293	410.0	54.4	27.2	1918	Los Angeles, Calif.	Los Angeles, Calif.	Do.
216761	LMNH	St.s.	2	2	WEST GALETA.....	5,435	3,323	410.0	54.4	27.2	1918do.....do.....	Do.
216762	LMND	St.s.	3	3	VOLUNTEER.....	7,717	5,791	410.0	56.0	29.0	1918	Alameda, Calif.	San Francisco, Calif.	Do.
216767	LMNI	St.s.	2	2	WINDING GULF.....	5,438	3,339	368.6	55.2	30.5	1918	Camden, N.J.	New York, N.Y.	Castner, Curran & Bullitt (Del.)
216768	LMNJ	St.s.	1	0	J. A. Bisso.....	246	144	102.3	23.7	14.2	1906	Sorel, Quebec.	New Orleans, La.	New Orleans Coal & Bisso Towing Co. (Del.)
216770	LMNK	St.s.	2	1	O. T. Waring.....	5,579	3,370	411.6	53.4	29.8	1918	Wilmington, Del.	New York, N.Y.	Standard Oil Co. (N.Y.)
216776	LMNP	St.s.	1	2	LAKE GEDNEY.....	2,333	1,428	251.0	43.5	24.2	1918	Cleveland, Ohio.	Savannah, Ga.	U. S. Shipping Board.
216770	LMNQ	St.s.	1	3	LAKE AKKRA.....	2,357	1,437	250.5	43.8	22.2	1918	Wyandotte, Mich.	Norfolk, Va.	Do.
216777	LMNR	St.s.	2	1	MORRISTOWN.....	4,746	2,983	377.0	52.0	26.8	1918	Shooters Island, N.Y.	New York, N.Y.	Do.
216778	LMNS	St.s.	2	1	GALESBURG.....	5,138	3,646	377.0	52.0	26.8	1918do.....do.....	Do.
216779	LMNT	St.s.	2	1	ENGLEWOOD.....	4,746	2,983	377.0	52.0	26.8	1918do.....do.....	Do.

SEAGOING VESSELS, ARRANGED IN THE ORDER OF SIGNAL LETTERS—Continued.

[Steel vessels in SMALL CAPITALS, Iron in *italics*, wood in roman.]

Official No.	Signal letters.	Rig.	Decks.	Masts.	Name of vessel.	Gross tonnage.	Net tonnage.	Length.	Breadth.	Depth.	When built.	Where built.	Home port (where permanent document issues).	Name of managing or principal owner.
216783	LMNV	St. s.	2	2	Wakan.....	3,019	1,752	272.9	46.1	24.1	1918	Portland, Oreg.	Portland, Oreg.	U. S. Shipping Board.
216787	LMPB	St. s.	2	2	WESTERN PRIDE.....	5,638	3,487	409.8	54.2	27.7	1918	do.	do.	Do.
216785	LMPO	St. s.	2	0	WESTERN STAR.....	5,700	3,503	409.5	54.2	27.6	1918	Seattle, Wash.	Seattle, Wash.	Do.
216786	LMPD	St. s.	2	0	WEST HOBOMAC.....	5,527	3,385	409.6	54.2	27.1	1918	do.	do.	Do.
216788	LMPF	St. s.	2	3	SHREVEPORT.....	6,822	4,090	435.0	56.0	32.0	1918	Alameda, Calif.	Wilmington, Del.	Cities Service Refining Transportation Co. (Del.)
216780	LMPG	St. s.	1	1	LAKE WINTHROP.....	2,160	1,266	250.5	43.7	20.4	1918	Mantowoc, Wis.	Norfolk, Va.	U. S. Shipping Board.
216790	LMPK	St. s.	1	2	LAKE ELIHO.....	2,330	1,435	251.0	43.5	24.2	1918	Lorain, Ohio	do.	Do.
216793	LMPQ	St. s.	3	2	EASTERNER.....	5,840	4,497	395.0	51.0	21.1	1918	Kawasaki, Japan	San Francisco, Calif.	Do.
216794	LMPR	St. s.	1	3	San Diego.....	1,487	535	230.0	44.7	16.8	1918	Hogkiam, Wash.	do.	Hart Wood Lumber Co. (Calif.)
216802	LMQO	St. s.	3	2	EAST INDIAN.....	8,229	5,176	445.0	58.0	29.0	1918	Uraga, Japan	do.	U. S. Shipping Board.
216805	LMQD	St. s.	1	1	LAKE LINDEN.....	2,150	1,289	250.5	43.7	20.4	1918	Mantowoc, Wis.	New York, N. Y.	Do.
216804	LMQF	St. s.	1	2	CALAYRAS.....	2,379	1,447	250.5	43.7	22.5	1918	Toledo, Ohio	do.	Do.
216808	LMQH	St. s.	1	2	LAKE DYMER.....	2,367	1,429	251.0	43.7	22.2	1918	Superior, Wis.	Duluth, Minn.	Do.
216809	LMQJ	Sch.	2	4	Paul E. Thurlow.....	1,590	1,453	230.0	41.8	23.3	1918	Rockland, Me.	Boston, Mass.	Atlantic Coast Co. (Me.)
216811	LMQK	St. s.	1	2	Lake Gardner.....	2,292	1,967	253.5	43.8	20.4	1918	Ecorse, Mich.	Detroit, Mich.	U. S. Shipping Board.
216814	LMQN	St. s.	1	2	LAKE BERDAN.....	2,342	1,413	250.5	43.5	22.6	1918	Chicago, Ill.	Chicago, Ill.	Do.
216816	LMQR	St. s.	1	2	LAKE ELINORE.....	2,330	1,435	251.0	43.5	24.2	1918	Lorain, Ohio	Norfolk, Va.	Do.
216821	LMQV	St. s.	1	0	M. J. SCANLON.....	5,602	3,916	362.8	51.2	32.2	1918	Camden, N. J.	Philadelphia, Pa.	Do.
216822	LMQW	St. s.	1	2	MARY WEEMS.....	2,923	1,750	299.4	45.0	23.8	1918	Elizabeth, N. J.	Baltimore, Md.	Baltimore & Carolina S. S. Co. (Md.)
216824	LMRB	St. s.	1	1	PHOENIX.....	5,731	3,511	400.8	54.3	31.4	1918	Chester, Pa.	Philadelphia, Pa.	U. S. Shipping Board.
216826	LMRO	St. s.	2	0	WESTERN CROSS.....	5,754	3,540	406.5	54.2	27.0	1918	Seattle, Wash.	Seattle, Wash.	Do.
216827	LMRD	St. s.	1	2	LAKE GENEVA.....	1,998	1,179	261.0	43.6	18.1	1918	Duluth, Minn.	Duluth, Minn.	Do.
216829	LMRQ	St. s.	2	2	KUWA.....	3,019	1,752	272.9	46.1	24.1	1918	Portland, Oreg.	Portland, Oreg.	Do.
216830	LMRH	St. s.	2	2	Holbrook.....	3,019	1,752	272.9	46.1	24.1	1918	do.	do.	Do.
216833	LMRJ	Sch.	2	2	Marie O. Beasley.....	2,414	2,356	285.0	44.8	23.9	1918	do.	Norfolk, Va.	Fred. W. Bearley.
216837	LMRQ	Sch.	1	4	Lieut. Sam Mengel.....	907	790	187.7	38.4	16.2	1918	Bath, Me.	New York, N. Y.	Mercator Navigation Co. (Del.)
216839	LMRS	St. s.	1	0	Progress.....	345	157	125.3	29.9	13.7	1918	Solomons Island, Md.	Baltimore, Md.	Bethlehem Shipbuilding Corp. (Ltd.)
216841	LMRT	St. s.	1	2	LAKE HEWES.....	2,330	1,448	251.0	43.5	24.2	1918	Cleveland, Ohio	Norfolk, Va.	U. S. Shipping Board.
216842	LMRW	St. s.	1	2	Balsto.....	2,651	1,528	267.8	46.0	23.6	1918	Noank, Conn.	New London, Conn.	Do.
216845	LMSD	St. s.	1	2	BAO HARBOR.....	2,431	1,417	264.0	42.2	21.9	1918	Mariners Harbor, N. Y.	New York, N. Y.	Do.
216846	LMSE	St. s.	2	0	ANACORTES.....	4,829	3,025	379.8	53.1	27.0	1918	Tacoma, Wash.	Tacoma, Wash.	Do.
216848	LMSE	St. s.	2	0	WEST HOSOKIE.....	5,561	3,472	409.6	54.2	27.1	1918	Seattle, Wash.	Seattle, Wash.	Do.
216850	LMSE	St. s.	2	2	Apalachee.....	2,474	1,457	270.0	46.0	22.4	1918	Jacksonville, Fla.	Jacksonville, Fla.	Do.
216851	LMSE	St. s.	2	2	Bladan.....	3,674	1,720	275.2	46.0	24.2	1918	North Bond, Oreg.	Marshfield, Oreg.	Do.
216852	LMSE	St. s.	2	2	WEST ZULA.....	6,007	4,552	410.0	54.4	27.2	1918	Los Angeles, Calif.	Los Angeles, Calif.	Do.
216854	LMSE	St. s.	2	3	MAUNA ALA.....	6,804	4,312	420.5	54.2	31.4	1918	Bath, Me.	San Francisco, Calif.	Matson Navigation Co. (Calif.)
216855	LMSE	St. s.	2	2	Bassan.....	2,551	1,528	267.8	46.0	23.6	1918	Portland, Me.	Portland, Me.	B. W. Page.
216856	LMSE	St. s.	1	2	LAKE AURICK.....	2,353	1,429	251.0	43.7	22.2	1918	Superior, Wis.	Duluth, Minn.	U. S. Shipping Board.
216870	LMST	St. s.	1	2	LAKE GARBA.....	2,351	1,433	251.0	43.5	24.2	1918	Lorain, Ohio	New York, N. Y.	Do.
216871	LMST	St. s.	2	2	GOVERNOR JOHN LIND.....	3,431	2,039	305.0	46.0	24.5	1918	Oakland, Calif.	Baltimore, Md.	Porto Rico Steamship Co. (Md.)
216873	LMTB	St. s.	1	2	Narnecki.....	2,535	1,772	268.8	45.8	24.4	1918	Tampa, Fla.	Jacksonville, Fla.	U. S. Shipping Board.
216874	LMTO	St. s.	1	2	LAKE YPSILANTI.....	2,368	1,445	250.5	43.8	22.2	1918	Wyandotte, Mich.	New York, N. Y.	Do.
216875	LMTD	St. s.	2	3	DEPLANCE.....	7,611	4,780	440.0	56.0	35.2	1918	Alameda, Calif.	San Francisco, Calif.	Do.
216876	LMTE	Sch.	1	3	Smith & Terry No. 2.....	1,361	1,198	221.1	41.0	16.5	1918	Bethel, Del.	New York, N. Y.	Smith & Terry Transportation Co. (Del.)
216877	LMTG	St. s.	2	1	W. L. STEED.....	6,172	4,568	416.8	56.1	31.1	1918	Quincy, Mass.	Los Angeles, Calif.	Pan-American Petroleum & Transport Co. (Del.)
216878	LMTH	Sch.	1	4	Georgette.....	866	757	187.8	36.1	16.0	1918	Portland, Oreg.	New York, N. Y.	Southeastern Shipping Co. (N. Y.)
216887	LMTN	St. s.	1	2	Banago.....	2,551	1,528	267.8	46.0	23.6	1918	Mobile, Ala.	Mobile, Ala.	U. S. Shipping Board.
216888	LMTP	St. s.	1	2	Congaree.....	2,551	1,528	267.8	46.0	23.6	1918	Kearny, N. J.	Newark, N. J.	Do.
216890	LMTR	St. s.	1	2	LAKEVILLE.....	2,262	1,367	253.5	43.8	20.4	1918	Ecorse, Mich.	New York, N. Y.	Do.
216891	LMTB	St. s.	1	2	LAKE DEVAL.....	2,390	1,453	251.0	43.5	24.2	1918	Lorain, Ohio	Philadelphia, Pa.	Do.
216892	LMTV	St. s.	1	2	LAKE HELAN.....	1,998	1,179	261.0	43.6	18.1	1918	Duluth, Minn.	Savannah, Ga.	Do.
216893	LMTW	St. s.	1	2	Basco.....	3,656	1,556	265.6	46.5	24.5	1918	Houston, Tex.	Houston, Tex.	Do.
216896	LMVO	Sch.	1	2	Tuckabee.....	793	736	179.0	34.6	15.3	1918	Baltimore, Md.	Philadelphia, Pa.	Reading Co. (Pa.)
216901	LMVD	Sch.	2	5	John W. Wells.....	2,527	2,374	267.8	47.8	26.5	1918	St. Helens, Oreg.	San Francisco, Calif.	Charles R. McCormick & Co. (Calif.)
216902	LMVF	St. s.	2	0	WESTPORT.....	5,035	3,539	409.5	54.2	27.4	1918	Seattle, Wash.	Seattle, Wash.	U. S. Shipping Board.
216903	LMVG	St. s.	1	2	LAKE DELANCOY.....	2,318	1,348	251.0	43.5	22.4	1918	Buffalo, N. Y.	Norfolk, Va.	Do.
216912	LMVJ	Sch.	2	3	H. S. EVERETT.....	1,908	1,708	244.1	39.4	23.0	1890	Wessex, Germany	New York, N. Y.	W. D. Latimer.
216913	LMVK	St. s.	1	1	LAKE MANNON.....	2,330	1,354	253.5	43.8	22.5	1918	Ashtabula, Ohio	do.	U. S. Shipping Board.
216914	LMVL	St. s.	1	2	LAKE OSWEYA.....	2,416	1,439	250.5	43.8	22.2	1918	Saginaw, Mich.	Norfolk, Va.	Do.
216915	LMVS	St. s.	1	2	LAKE BUCKEYE.....	2,338	1,431	250.5	43.5	22.6	1918	Chicago, Ill.	do.	Do.

† Composite.

SEAGOING VESSELS, ARRANGED IN THE ORDER OF SIGNAL LETTERS—Continued.

[Steel vessels in SMALL CAPITALS, Iron in *italics*, wood in roman.]

Official No.	Signal letters.	Rtg.	Decks.	Masts.	Name of vessel.	Gross tonnage.	Net tonnage.	Length.	Breadth.	Depth.	When built.	Where built.	Home port (where permanent document issues).	Name of managing or principal owner.
216924	LMWD	St. s.	1	2	LAKE MEDFORD...⊙	2,084	1,223	251.0	43.7	19.2	1918	Superior, Wis.....	Norfolk, Va.....	U. S. Shipping Board.
216925	LMWF	St. s.	1	2	WEST HUMHAW...⊙	5,527	3,385	409.6	54.2	27.1	1918	Seattle, Wash.....	Seattle, Wash.....	Do.
216926	LMWG	St. s.	1	3	LAKE ALVADA...⊙	2,329	1,448	251.0	43.8	24.2	1918	Cleveland, Ohio.....	New York, N. Y.....	Do.
216927	LMWH	Sch.	2	4	Frances I. Taussig...⊙	1,080	972	193.7	38.8	19.0	1918	Boothbay Harbor, Me.	Boston, Mass.....	Atlantic Coast Co. (Me.)
216928	LMWJ	St. s.	2	2	†Botsford.....⊙	2,474	1,457	270.0	46.0	22.4	1918	Jacksonville, Fla.....	Jacksonville, Fla.....	U. S. Shipping Board.
216943	LMWV	St. s.	2	2	Bromela.....⊙	2,959	1,746	273.5	49.1	25.9	1918	Aberdeen, Wash.....	Seattle, Wash.....	Do.
216942	LMWS	St. s.	1	2	Fish Hawk.....⊙	352	149	139.4	24.4	13.1	1918	South Portland, Me.	Rockland, Me.....	Deep Sea Fisheries (Me.)
216945	LMWT	Ga. s.	1	2	GERRITO.....⊙	495	259	155.0	25.4	12.6	1918	San Juan, P. R.....	San Juan, P. R.....	H. S. Graham.
216948	LMWV	St. s.	1	2	CRAINCREEK.....⊙	2,202	1,367	253.5	43.8	20.4	1918	Ecorse, Mich.....	Norfolk, Va.....	U. S. Shipping Board.
216949	LNBO	St. s.	2	0	WESTERN HOPE...⊙	5,754	3,510	409.5	54.2	27.6	1918	Seattle, Wash.....	Seattle, Wash.....	Do.
216952	LNBD	St. s.	1	2	Bancroft.....⊙	2,537	1,501	266.9	46.1	24.2	1918	Aberdeen, Wash.....	do.....	Do.
216954	LNBF	Sch.	1	4	Kennebunk.....⊙	710	659	174.7	35.2	14.9	1918	Kennebunk, Me.....	Philadelphia, Pa.....	Philadelphia Ship Repair Co. (Pa.)
216955	LNBG	St. s.	1	2	Mazama.....⊙	2,542	1,503	266.1	46.1	23.9	1918	Tacoma, Wash.....	New York, N. Y.....	Entco S. S. Co. (Ltd.) (N. Y.)
217053	LNBH	St. s.	1	2	LAKE YELVERTON ⊙	2,332	1,452	251.0	43.6	24.2	1918	Lorain, Ohio.....	do.....	U. S. Shipping Board.
216959	LNBJ	St. s.	1	1	LAKE WILSON...⊙	2,139	1,275	250.5	43.7	20.4	1918	Manitowoc, Wis.....	Savannah, Ga.....	Do.
216960	LNBK	St. s.	1	2	CRISO.....⊙	2,442	1,456	267.8	46.2	22.9	1918	Bellingham, Wash.	Seattle, Wash.....	Do.
216969	LNBP	St. s.	3	2	SANTA TERESA...⊙	4,858	2,888	360.2	51.6	22.8	1918	Philadelphia, Pa.....	New York, N. Y.....	Grace S. S. Co. (Del.)
216971	LNBR	St. s.	1	2	GOODSPEED...⊙	2,395	1,463	250.5	43.8	22.2	1918	Wyandotte, Mich.....	do.....	U. S. Shipping Board.
216972	LNBS	St. s.	1	2	GOREE.....⊙	2,310	1,426	250.5	43.0	22.2	1918	do.....	do.....	Do.
216975	LNBT	St. s.	2	3	ISANTI.....⊙	5,713	4,129	410.5	54.0	27.0	1918	South San Francisco, Calif.	San Francisco, Calif.	Do.
216976	LNBY	St. s.	2	2	WESTERN PLAINS ⊙	5,688	3,467	409.8	54.2	27.7	1918	Portland, Oreg.....	Portland, Oreg.....	Do.
216977	LNHW	St. s.	2	1	NANTASKET.....⊙	5,268	3,268	399.7	54.8	30.4	1918	Quincy, Mass.....	Boston, Mass.....	Do.
216978	LNCR	St. s.	1	2	LAKE GASPAR...⊙	2,331	1,433	251.0	43.6	24.2	1918	Lorain, Ohio.....	Norfolk, Va.....	Do.
216979	LNCD	Sch.	2	4	Edna M. McKnight.	1,326	1,203	209.4	41.2	20.3	1918	Camden, Me.....	Boston, Mass.....	Boston Maritime Corp. (Me.)
216981	LNCG	St. s.	1	2	LAKE DANCEY...⊙	2,323	1,407	251.0	43.7	22.2	1918	Superior, Wis.....	Duluth, Minn.....	U. S. Shipping Board.
216982	LNCK	Sch.	1	4	Irene S. Wilkinson..	818	708	187.3	33.0	14.4	1918	Savannah, Ga.....	Alexandria, Va.....	Howard Lumber Co. (Va.)
216984	LNCM	St. s.	2	3	ZIRKEL.....⊙	6,073	4,427	402.6	53.0	32.0	1918	Oakland, Calif.....	San Francisco, Calif.	U. S. Shipping Board.
216986	LNCC	St. s.	2	0	L. J. DRAKE.....⊙	6,693	4,796	419.6	57.2	30.0	1918	Seattle, Wash.....	New York, N. Y.....	Standard Oil Co. (N. Y.)
216990	LNCS	St. s.	1	2	LAKE INDIAN...⊙	1,991	1,178	251.0	43.6	18.1	1918	Duluth, Minn.....	Duluth, Minn.....	U. S. Shipping Board.
216992	LNCV	*Sch.	1	3	Northern No. 17.....	961	899	204.6	35.0	14.7	1918	Havre de Grace, Md.	Wilmington, Del.....	Northern Barge Corp. (Del.)
216994	LNDB	Sch.	1	4	Wilbert S. Bartlett..	741	634	183.1	37.5	14.0	1918	Milbridge, Me.....	New York, N. Y.....	Daniel T. Gilmartin.
216995	LNDO	St. s.	2	2	OZAUKE.....⊙	4,045	2,835	340.5	43.0	24.7	1918	Long Beach, Calif.....	Los Angeles, Calif.....	U. S. Shipping Board.
216996	LNDF	St. s.	1	1	AGAWAM.....⊙	3,282	1,958	324.0	46.2	25.0	1918	Newark, N. J.....	Newark, N. J.....	Do.
216998	LNDD	St. s.	1	2	LAKE PONDULAC...⊙	2,333	1,431	250.5	43.5	22.6	1918	Chicago, Ill.....	New York, N. Y.....	Do.
216999	LNDM	St. s.	1	2	LAKE BEACON...⊙	2,338	1,431	250.5	43.5	22.6	1918	do.....	Chicago, Ill.....	Do.
217002	LNDR	St. s.	2	0	WEST LASHAWAY...⊙	5,515	3,376	409.6	54.2	27.1	1918	Seattle, Wash.....	Seattle, Wash.....	Do.
217003	LNDS	Ga. s.	3	2	CHALLENGER...⊙	7,690	5,764	410.0	56.0	29.0	1918	Alameda, Calif.....	Philadelphia, Pa.....	Sun Shipbuilding & Dry Dock Co. (Pa.)
217011	LN DW	St. s.	1	1	CORSICANA.....⊙	2,146	1,287	250.5	43.7	20.4	1918	Manitowoc, Wis.....	Milwaukee, Wis.....	U. S. Shipping Board.
217013	LNFO	St. s.	2	2	Saimon.....⊙	3,020	1,765	272.8	46.1	24.1	1918	Astoria, Oreg.....	Astoria, Oreg.....	Do.
217015	LNFO	St. s.	2	0	HUGOT SOUND...⊙	4,833	3,030	379.1	53.1	27.0	1918	Tacoma, Wash.....	Seattle, Wash.....	Do.
217017	LNFX	St. s.	1	2	LAKE GORIN.....⊙	2,308	1,445	250.5	43.8	22.2	1918	Wyandotte, Mich.....	Detroit, Mich.....	Do.
217019	LNFM	St. s.	3	1	NEPONSET.....⊙	7,435	4,565	431.3	57.7	27.1	1918	Chester, Pa.....	Philadelphia, Pa.....	Do.
217021	LNFP	St. s.	2	2	Ballott.....⊙	3,012	1,716	275.2	46.0	24.2	1918	Marshfield, Oreg.....	Marshfield, Oreg.....	Do.
217023	LNFR	*Sch.	1	2	Col. Keith.....⊙	884	820	179.7	41.5	14.3	1918	Westlake, La.....	Port Arthur, Tex.....	Gulf Export & Transportation Co.
217024	LNFS	St. s.	1	2	CRANENEST.....⊙	2,292	1,367	253.5	43.8	20.4	1918	Ecorse, Mich.....	Norfolk, Va.....	U. S. Shipping Board.
217027	LNFX	St. s.	2	2	Hrompton.....⊙	2,040	1,733	273.6	49.0	25.7	1918	Aberdeen, Wash.....	Seattle, Wash.....	Do.
217029	LNFW	St. s.	1	2	LAKE GORMANIA...⊙	2,397	1,479	250.5	43.8	22.2	1918	Wyandotte, Mich.....	New York, N. Y.....	Do.
217030	LNGB	St. s.	3	1	DEERFIELD.....⊙	7,435	4,565	434.3	57.7	27.1	1918	Chester, Pa.....	Wilmington, Del.....	Steamship. Daerfield Corp. (Del.)
217032	LN GC	St. s.	2	2	WESTERN SCOUT...⊙	5,700	3,503	409.8	54.2	27.7	1918	Portland, Oreg.....	Portland, Oreg.....	U. S. Shipping Board.
217036	LNHI	St. s.	1	2	Bullisan.....⊙	2,573	1,515	267.3	46.0	23.6	1918	Cornwells, Pa.....	Philadelphia, Pa.....	Do.
217037	LNHJ	St. s.	2	2	Bonlfay.....⊙	2,531	1,496	266.8	46.1	23.6	1918	Astoria, Oreg.....	Astoria, Oreg.....	Do.
217043	LNHM	Sch.	1	4	Jore G. Shaw.....⊙	739	674	174.6	35.6	15.2	1918	Biddeford, Me.....	Rockland, Me.....	E. M. Lawrence.
217042	LNHQ	St. s.	1	2	LAKE GOVAN...⊙	2,343	1,443	251.0	43.6	22.2	1918	Cleveland, Ohio.....	Cleveland, Ohio.....	U. S. Shipping Board.
217045	LNHR	St. s.	1	2	LAKE WINOOSKI...⊙	2,416	1,432	250.5	43.8	22.2	1918	Saginaw, Mich.....	New York, N. Y.....	Do.
217046	LNHS	St. s.	2	2	MAJOR WHEELER...⊙	3,431	2,038	305.0	46.0	24.5	1918	Oakland, Calif.....	Baltimore, Md.....	Porto Rico American S. S. Co. (Del.)
217054	LNHW	St. s.	1	2	Battehatchee.....⊙	2,551	1,528	267.3	46.0	23.9	1918	Gildersleeve, Conn.	Hartford, Conn.....	U. S. Shipping Board.
217055	LNHR	St. s.	1	2	CRAYCROFT.....⊙	2,202	1,367	253.5	43.8	20.4	1918	Ecorse, Mich.....	New York, N. Y.....	Do.
217057	LNHO	St. s.	1	2	LAKE GALERA...⊙	2,316	1,368	251.0	43.5	22.4	1918	Buffalo, N. Y.....	Philadelphia, Pa.....	Do.
217059	LNHI	St. s.	1	2	LAKE ARLINE...⊙	2,084	1,223	251.0	43.7	19.2	1918	Superior, Wis.....	Duluth, Minn.....	Do.
217060	LNHF	St. s.	2	3	VICTORIOUS.....⊙	7,597	4,753	440.0	56.0	35.2	1918	Alameda, Calif.....	San Francisco, Calif.	Do.
217061	LNHI	St. s.	2	2	LIBERTY.....⊙	6,211	3,835	395.5	55.0	31.4	1918	Kearny, N. J.....	Newark, N. J.....	Do.
217062	LNHI	St. s.	1	2	Belair.....⊙	2,551	1,528	267.3	46.0	23.6	1918	Pascagoula, Miss.....	Gulfport, Miss.....	Do.

† Composite.

SEAGOING VESSELS, ARRANGED IN THE ORDER OF SIGNAL LETTERS—Continued.

[Steel vessels in SMALL CAPITALS, Iron in Italics, wood in roman.]

Official No.	Signal letters.	Rig.	Deck.	Mast.	Name of vessel.	Gross tonnage.	Net tonnage.	Length.	Breadth.	Depth.	When built.	Where built.	Home port (where permanent document issues).	Name of managing or principal owner.
217066	LNHP	St. s.	2	2	NAIWA.....	6,240	4,704	409.6	54.4	27.4	1918	Baltimore, Md.....	Baltimore, Md.....	U. S. Shipping Board.
217070	LNHR	St. s.	2	0	WEST LOQUAS-SUCK.....	5,644	4,080	409.6	54.2	27.1	1918	Seattle, Wash.....	Seattle, Wash.....	Do.
217071	LNHS	St. s.	1	1	CONNERSVILLE.....	2,232	1,358	253.5	43.6	20.2	1918	Ashtabula, Ohio.....	New York, N. Y.....	Do.
217074	LNHV	St. s.	1	2	LAKE ZALISKI.....	2,332	1,452	251.0	43.6	22.2	1918	Lorain, Ohio.....	Cleveland, Ohio.....	Do.
217075	LNHW	Ga. s.	2	2	Admiral Mayo.....	1,934	1,608	248.6	44.6	21.0	1918	Seattle, Wash.....	Seattle, Wash.....	R. W. Crosby.
217079	LNJO	St. s.	1	2	OLICOOROCK.....	2,379	1,447	250.5	43.7	22.5	1918	Toledo, Ohio.....	New York, N. Y.....	U. S. Shipping Board.
217085	LNJG	St. s.	2	2	EASTPORT.....	4,385	2,705	344.5	49.9	25.7	1918	Habu, Japan.....	Seattle, Wash.....	Do.
217086	LNJH	St. s.	1	1	LAKE SANFORD.....	2,232	1,357	253.5	43.6	20.2	1918	Ashtabula, Ohio.....	Cleveland, Ohio.....	Do.
217087	LNJK	St. s.	1	1	LAKE KYTLE.....	2,157	1,385	250.5	43.7	20.4	1918	Manitowoc, Wis.....	New York, N. Y.....	Do.
106293	LNJP	Ga. s.	1	2	Astoria.....	186	86	104.0	23.0	11.4	1884	North Bend, Oreg.....	San Francisco, Calif.....	Gulf Mails, S. Co.
217093	LNJQ	St. s.	2	2	INVINCIBLE.....	7,888	4,960	440.0	56.0	35.2	1918	Alameda, Calif.....	do.....	U. S. Shipping Board.
217095	LNJR	St. s.	1	2	LAKE AGOMAR.....	2,339	1,420	251.0	43.7	22.2	1918	Superior, Wis.....	Baltimore, Md.....	Baltimore & Carolina S. S. Co. (Md.).
217099	LNJT	Sch.	2	4	Kingsway.....	1,272	1,107	203.8	41.0	22.8	1918	Mystic, Conn.....	New York, N. Y.....	African & Eastern Trading Co. (N. Y.).
217100	LNJV	St. s.	2	2	Nipoleia.....	2,594	1,511	287.5	46.4	23.9	1918	Portland, Oreg.....	Portland, Oreg.....	U. S. Shipping Board.
217103	LNKB	Sch.	1	4	WATONWAN.....	5,467	3,308	400.7	54.2	29.9	1918	Harriman, Pa.....	Philadelphia, Pa.....	Do.
					Jacob W. Hook.....	677	576	178.9	36.7	14.5	1918	Richmond, Me.....	Baltimore, Md.....	Maryland Navigation Co. (Md.).
217107	LNKC	St. s.	2	2	Columbine.....	2,551	1,528	267.3	46.0	23.6	1918	Bath, Me.....	Bath, Me.....	U. S. Shipping Board.
217111	LNKF	St. s.	2	2	Chilaboc.....	2,551	1,528	267.3	46.0	23.6	1918	Newington, N. H.....	Portland, Me.....	Do.
217116	LNKG	St. s.	1	2	LAKE PICKAWAY.....	2,339	1,458	251.0	43.6	22.2	1918	Lorain, Ohio.....	New Orleans, La.....	Do.
217117	LNKH	St. s.	1	2	LAKE FLUVANNA.....	2,349	1,448	251.0	43.6	22.2	1918	Cleveland, Ohio.....	Philadelphia, Pa.....	Do.
217115	LNKK	St. s.	3	2	CAPE MAY.....	6,847	4,280	415.0	53.7	28.3	1918	Sparrows Point, Md.....	Baltimore, Md.....	Do.
217118	LNKM	St. s.	2	2	Quinnesco.....	2,445	1,440	266.8	45.7	22.2	1918	Savannah, Ga.....	Norfolk, Va.....	Coastwise S. S. Co. (Va.).
217119	LNKP	St. s.	1	2	LAKE DESHA.....	2,338	1,431	250.5	43.5	22.6	1918	Chicago, Ill.....	Chicago, Ill.....	U. S. Shipping Board.
217121	LNKQ	St. s.	1	2	Roseway.....	479	376	142.1	20.6	11.8	1918	Essex, Mass.....	Boston, Mass.....	James F. Quinn.
217124	LNKR	St. s.	2	2	WEST ZUCKER.....	5,548	3,400	410.0	54.4	27.2	1918	Los Angeles, Calif.....	Los Angeles, Calif.....	U. S. Shipping Board.
217126	LNKS	St. s.	2	2	WILLIAM N. PAGE.....	5,438	3,339	368.6	55.2	30.5	1918	Camden, N. J.....	New York, N. Y.....	Castner, Curran & Bullitt (Del.).
217127	LNKT	St. s.	2	0	WESTPOOL.....	5,724	3,519	409.5	54.2	27.6	1918	Seattle, Wash.....	Seattle, Wash.....	U. S. Shipping Board.
217128	LNKV	St. s.	2	0	WEST ELCASCO.....	5,766	4,113	409.6	54.2	27.1	1918	do.....	do.....	Do.
217129	LNKW	St. s.	2	0	WILLMANTIC.....	4,857	2,992	378.4	53.0	27.0	1918	Tacoma, Wash.....	Tacoma, Wash.....	Do.
217130	LNMB	St. s.	2	2	CHARLES M. EVEREST.....	5,372	3,238	411.6	53.4	31.2	1918	Wilmington, Del.....	New York, N. Y.....	Vacuum Oil Co. (N. Y.).
217134	LNMC	St. s.	1	2	ESTHER WEEMS.....	3,049	1,850	299.6	45.0	22.6	1918	do.....	Baltimore, Md.....	Baltimore & Carolina S. S. Co. (Md.).
217132	LNMD	St. s.	1	2	Bell Brook.....	2,922	1,724	267.8	49.3	25.6	1918	Portland, Oreg.....	Portland, Oreg.....	U. S. Shipping Board.
217135	LNMG	St. s.	2	2	Ashburn.....	2,799	1,675	294.0	44.8	23.9	1918	do.....	do.....	Do.
217137	LNMH	St. s.	1	2	Ballno.....	2,551	1,528	267.3	46.0	23.6	1918	Mobile, Ala.....	Mobile, Ala.....	Do.
217139	LNMI	St. s.	1	2	LAKE OTSQUAGO.....	2,337	1,430	251.0	43.5	21.2	1918	Buffalo, N. Y.....	Buffalo, N. Y.....	Do.
217141	LNMK	St. s.	1	2	Belding.....	2,573	1,507	266.6	46.2	23.9	1918	Vancouver, Wash.....	Portland, Oreg.....	Do.
217150	LNMP	St. s.	2	0	BELLINGHAM.....	4,837	3,621	379.8	53.0	27.0	1918	Tacoma, Wash.....	Tacoma, Wash.....	Do.
217148	LNMQ	St. s.	1	2	CALISPELL.....	2,379	1,447	250.5	43.7	22.5	1918	Toledo, Ohio.....	New York, N. Y.....	Do.
217144	LNMR	St. s.	2	1	QUESTONCK.....	5,144	3,072	390.0	54.2	27.6	1918	Hog Island, Pa.....	Philadelphia, Pa.....	Do.
217151	LNMS	St. s.	1	2	JOHN GERM.....	1,991	1,178	251.0	43.6	18.6	1918	Duluth, Minn.....	Buffalo, N. Y.....	Bison Steamship Corp. (N. Y.).
217146	LNMT	St. s.	1	2	GARFIELD.....	2,718	1,533	299.4	45.0	22.8	1918	Elizabeth, N. J.....	New York, N. Y.....	Grace S. S. Co. (Del.).
217147	LNMV	St. s.	2	2	FEDERAL.....	6,868	4,809	395.5	55.0	31.4	1918	Kearny, N. J.....	Newark, N. J.....	U. S. Shipping Board.
217152	LNMW	St. s.	2	0	WESTMEAD.....	5,618	4,201	409.5	54.2	27.4	1918	Seattle, Wash.....	Seattle, Wash.....	Do.
217153	LNPF	St. s.	1	2	OADARETTA.....	2,648	1,621	289.0	44.1	19.2	1918	Portland, Oreg.....	San Francisco, Calif.....	John W. Cook.
217154	LNPO	St. s.	1	2	LAKE COPLEY.....	2,379	1,483	251.0	43.6	22.2	1918	Lorain, Ohio.....	New York, N. Y.....	U. S. Shipping Board.
217155	LNPP	St. s.	1	2	LAKE CAHOON.....	2,339	1,456	251.0	43.6	22.2	1918	do.....	Cleveland, Ohio.....	Do.
217157	LNPD	St. s.	1	2	Folsom.....	2,551	1,528	267.3	46.0	23.6	1918	Kearny, N. J.....	Newark, N. J.....	Do.
217160	LNPJ	†Sch.	1	5	Smith & Terry No. 4.....	2,231	2,069	231.8	45.8	22.2	1918	Orange, Tex.....	New York, N. Y.....	Fair Oaks Steamship Corp. (Del.).
217163	LNPM	St. s.	1	2	Liberty.....	324	158	136.2	28.6	13.2	1918	Norfolk, Va.....	Philadelphia, Pa.....	Southern Transportation Co. (N. J.).
217165	LNPO	St. s.	2	2	INDIANAPOLIS.....	8,134	6,121	439.6	60.2	33.7	1918	Gloucester City, N. J.....	do.....	U. S. Shipping Board.
217167	LNPI	St. s.	1	2	Coloma.....	2,526	1,500	267.2	46.2	23.7	1918	Tacoma, Wash.....	Tacoma, Wash.....	Do.
217168	LNPS	St. s.	2	3	EASTERN CROSS.....	4,890	2,694	359.4	51.3	25.8	1917	Uraga, Japan.....	Seattle, Wash.....	Do.
217170	LNPT	St. s.	2	3	HICKMAN.....	4,890	2,975	377.0	52.0	28.8	1918	Shoppers Island, N. Y.....	New York, N. Y.....	Do.
217172	LNPU	St. s.	2	3	INDEPENDENCE.....	7,697	4,758	440.0	56.0	35.2	1918	Alameda, Calif.....	San Francisco, Calif.....	Do.
217173	LNQR	St. s.	2	2	E. L. DOHENY.....	7,753	4,709	467.6	63.7	32.0	1918	Camden, N. J.....	Los Angeles, Calif.....	Pan-American Petroleum & Transport Co.
217174	LNQC	St. s.	2	2	Tillamook.....	2,594	1,511	267.5	46.4	23.9	1918	Portland, Oreg.....	Portland, Oreg.....	U. S. Shipping Board.
217176	LNQF	St. s.	2	0	WEST MAJNET.....	6,087	4,379	409.6	54.2	27.1	1918	Seattle, Wash.....	Seattle, Wash.....	Do.
217182	LNQM	St. s.	2	3	WESTERN BELLE.....	5,698	3,473	409.8	54.2	27.7	1918	Portland, Oreg.....	Portland, Oreg.....	Do.
217183	LNQP	St. s.	1	2	LAKE MATTATO.....	2,338	1,481	250.5	43.5	22.6	1918	Chicago, Ill.....	Chicago, Ill.....	Do.
217184	LNQR	St. s.	2	3	AGWIDALE.....	5,080	3,078	370.0	53.1	27.0	1918	Newport News, Va.....	New York, N. Y.....	Mallory S. S. Co. (Me.).
217189	LNQV	St. s.	1	1	CATHORNE.....	2,241	1,349	253.5	43.6	20.2	1918	Ashabula, Ohio.....	Cleveland, Ohio.....	U. S. Shipping Board.
217193	LNRB	Ga. s.	1	3	Aviator.....	264	210	132.6	24.7	11.8	1918	Essex, Mass.....	Gloucester, Mass.....	Gorton Pew Vessels Co. (Mass.).

† Composite.

SEAGOING VESSELS, ARRANGED IN THE ORDER OF SIGNAL LETTERS—Continued.

[Steel vessels in small capitals, (iron in *italics*, wood in roman.)

Official No.	Signal letters.	Rig.	Decks.	Masts.	Name of vessel.	Gross tonnage.	Net tonnage.	Length.	Breadth.	Depth.	When built.	Where built.	Home port (where permanent document issues).	Name of managing or principal owner.
217193	LNRC	St. s.	1	2	Amoron.....	2,529	1,495	258.6	45.0	23.6	1918	Morgan City, La.....	Morgan City, La.....	U. S. Shipping Board.
217196	LNRG	St. s.	1	2	Thomas J. Howard.....	320	63	132.2	27.5	12.3	1918	Green Bay, Wis.....	New York, N. Y.....	Thomas J. Howard.
217197	LNRH	St. s.	1	1	CORRALES.....	2,146	1,267	250.5	43.7	20.4	1918	Manitowoc, Wis.....	Milwaukee, Wis.....	U. S. Shipping Board.
217198	LNRJ	St. s.	2	2	Mattapan.....	3,044	1,742	274.0	46.0	24.2	1918	Columbia City, Oreg.....	Portland, Oreg.....	Do.
217199	LNRK	St. s.	2	2	Musketo.....	3,044	1,742	274.0	46.0	24.2	1918	do.....	do.....	Do.
217201	LNRP	St. s.	2	2	Broncho.....	2,940	1,750	274.1	49.1	25.8	1918	Aberdeen, Wash.....	Seattle, Wash.....	Do.
217202	LNRQ	St. s.	1	2	Wayucan.....	2,571	1,572	247.0	45.3	23.9	1918	Seattle, Wash.....	do.....	Do.
217203	LNRS	St. s.	1	1	CHARLES L. O'CONNOR.....	2,351	1,433	253.4	43.7	25.1	1918	Ecorse, Mich.....	New York, N. Y.....	M. & J. Tracy (N. Y.).
217204	LNRT	St. s.	1	2	NOB.	2,611	1,617	251.0	43.6	26.1	1918	Wyandotte, Mich.....	Baltimore, Md.....	U. S. Shipping Board.
217205	LNRV	St. s.	2	2	LAKE GRANDON.....	3,961	2,368	340.5	48.0	24.7	1918	Long Beach, Calif.....	Los Angeles, Calif.....	Do.
217206	LNRW	St. s.	2	3	OSKOSH.....	6,100	4,539	402.6	53.0	32.0	1918	Oakland, Calif.....	San Francisco, Calif.....	Do.
217207	LNSB	St. s.	1	2	LAKE CALISTOGA.....	2,379	1,447	250.5	43.7	22.5	1918	Toledo, Ohio.....	New York, N. Y.....	Do.
217208	LNSC	*Sch.	1	3	Westland.....	989	933	196.8	35.7	15.6	1918	Baltimore, Md.....	Jacksonville, Fla.....	Brooks-Scanlon Corp. (Del.).
217209	LNSD	St. s.	2	3	NANTAHALA.....	5,714	4,045	410.5	54.0	27.0	1918	San Francisco, Calif.....	San Francisco, Calif.....	U. S. Shipping Board.
217210	LNSF	St. s.	2	1	BRANDYWINE.....	4,069	3,456	364.0	51.0	29.5	1918	Gloucester City, N. J.....	Philadelphia, Pa.....	Do.
217211	LNSG	St. s.	1	2	COHASSET.....	5,268	3,268	389.7	54.8	30.4	1918	Quincy, Mass.....	Boston, Mass.....	Do.
217212	LNSH	St. s.	1	2	Bulana.....	2,573	1,515	267.3	46.0	23.0	1918	Cornwells, Pa.....	Philadelphia, Pa.....	Do.
217216	LNSM	St. s.	1	2	LAKE GRATIS.....	2,611	1,617	251.0	43.6	26.1	1918	Wyandotte, Mich.....	Norfolk, Va.....	Do.
217217	LNSP	St. s.	1	2	WEST AFRICA.....	2,611	1,617	251.0	43.6	26.1	1918	do.....	New York, N. Y.....	Do.
217220	LNSQ	St. s.	2	2	WEST GRAMA.....	5,445	3,323	410.0	54.4	27.2	1918	Los Angeles, Calif.....	Los Angeles, Calif.....	Do.
217223	LNSR	St. s.	2	2	WEST VIEW.....	5,769	3,509	409.8	54.2	27.7	1918	Portland, Oreg.....	Portland, Oreg.....	Do.
217224	LNST	St. s.	2	2	WEST KYSKA.....	6,096	4,495	409.8	54.2	27.7	1918	do.....	do.....	Do.
217225	LNSV	St. s.	2	2	WEST ZEDA.....	5,658	3,488	406.8	54.2	27.7	1918	do.....	do.....	Do.
215430	LNSW	Sch.	2	5	Asta.....	1,965	1,828	246.6	42.8	22.5	1917	Noank, Conn.....	New York, N. Y.....	Coast & West Indies Ship Corp. (Del.).
217229	LNTD	Ikkn.	1	4	Hesperian.....	1,385	1,215	231.4	43.5	18.0	1918	Rolph, Calif.....	San Francisco, Calif.....	Rolph Navigation & Coal Co. (Calif.).
217230	LNTF	St. s.	1	2	LAKE DELNONA.....	2,360	1,418	250.5	43.6	22.2	1918	Saginaw, Mich.....	New York, N. Y.....	U. S. Shipping Board.
217232	LNTH	St. s.	3	2	WHEATON.....	6,867	4,331	415.0	53.7	28.3	1918	Sparrows Point, Md.....	Baltimore, Md.....	Do.
217235	LNTK	St. s.	1	2	LAKE FORTORIA.....	2,618	1,601	251.0	43.6	25.8	1918	Superior, Wis.....	Norfolk, Va.....	Do.
217237	LNTP	St. s.	1	2	LAKE FAROE.....	2,624	1,628	251.0	43.6	26.2	1918	Cleveland, Ohio.....	New York, N. Y.....	Do.
217238	LNTQ	St. s.	2	2	WEST CAPE.....	3,257	2,053	303.5	54.2	27.4	1918	Seattle, Wash.....	Seattle, Wash.....	Do.
217241	LNTS	St. s.	1	1	PHOENIX BRIDGE.....	3,283	2,000	324.0	46.2	23.0	1918	Newark, N. J.....	Newark, N. J.....	Do.
217242	LNTV	St. s.	1	2	INGOLD.....	5,597	4,180	324.0	46.2	25.0	1918	do.....	do.....	Do.
217243	LNTW	St. s.	1	1	ALCONA.....	3,545	2,179	324.0	46.2	25.0	1918	do.....	do.....	Do.
217244	LNVB	St. s.	1	1	ALAMONA.....	3,545	2,179	324.0	46.2	25.0	1918	do.....	do.....	Do.
217245	LNVG	St. s.	1	2	LAKE GRAVETT.....	2,611	1,617	251.0	43.6	26.1	1918	Wyandotte, Mich.....	Philadelphia, Pa.....	Do.
217247	LNVF	Sch.	1	4	Azus.....	664	613	171.2	34.8	14.7	1918	Linoolumville, N. Y.....	Rockland, Me.....	Lawrence Corporation (Me.).
217248	LNVG	St. s.	2	2	WEST MAHOMET.....	5,527	3,423	409.6	54.2	27.1	1918	Seattle, Wash.....	Seattle, Wash.....	U. S. Shipping Board.
217249	LNVH	St. s.	1	2	Yakima.....	2,523	1,506	266.4	46.4	23.9	1918	Tacoma, Wash.....	Tacoma, Wash.....	Do.
217251	LNVJ	St. s.	1	2	PANOLA.....	3,645	2,179	324.0	46.2	25.0	1918	Newark, N. J.....	Newark, N. J.....	Do.
217253	LNVK	St. s.	1	2	CHARLOT.....	3,286	2,003	324.0	46.2	25.0	1918	do.....	do.....	Do.
217254	LNVN	St. s.	1	1	COKATO.....	3,658	2,256	324.0	46.2	25.0	1918	do.....	do.....	Do.
217255	LNVV	St. s.	2	3	Annette Rolph.....	2,361	1,391	245.3	45.6	28.3	1918	Rolph, Calif.....	San Francisco, Calif.....	Rolph Navigation & Coal Co. (Calif.).
217261	LNVV	St. s.	2	2	Alken.....	2,537	1,501	266.0	46.1	24.2	1918	Aberdeen, Wash.....	Seattle, Wash.....	U. S. Shipping Board.
217264	LNVB	St. s.	1	2	LAKE CALICOON.....	2,379	1,417	250.5	43.7	22.5	1918	Toledo, Ohio.....	New Orleans, La.....	Do.
217266	LNVG	St. s.	2	2	LAKE ORADAN.....	2,632	1,610	251.0	43.6	26.2	1918	Chicago, Ill.....	Chicago, Ill.....	Do.
217267	LNVW	St. s.	1	2	CONTOCOOK.....	2,344	1,419	251.0	43.6	22.2	1918	Superior, Wis.....	New York, N. Y.....	Do.
217268	LNVF	St. s.	2	0	SOUTH POLE.....	4,116	2,492	339.3	49.1	26.3	1918	Baltimore, Md.....	Baltimore, Md.....	Do.
217269	LNVG	St. s.	1	1	MICHAEL TRACY.....	2,351	1,433	253.4	43.7	25.1	1918	Ecorse, Mich.....	New York, N. Y.....	M. & J. Tracy (N. Y.).
217270	LNWH	St. s.	1	1	COTOPAXI.....	2,351	1,433	253.4	43.7	25.1	1918	do.....	do.....	Clinchfield Navigation Co. (N. Y.).
217271	LNWJ	Sch.	1	5	Bright.....	2,176	2,011	258.3	48.6	24.2	1918	Seattle, Wash.....	do.....	Bright Navigation Co.
217273	LNWM	St. s.	1	1	BAR HARBOR.....	2,420	1,410	264.0	42.2	21.9	1918	Port Richmond, N. Y.....	Pittsburgh, Pa.....	U. S. Shipping Board.
217275	LNWP	St. s.	1	2	Clackamas.....	2,922	1,724	267.8	49.8	25.6	1918	Portland, Oreg.....	Portland, Oreg.....	Do.
217276	LNWQ	St. s.	1	2	Cresap.....	2,922	1,724	267.8	49.8	25.6	1918	do.....	do.....	Do.
217280	LNWS	St. s.	1	2	Morganza.....	2,469	1,472	267.8	46.0	22.3	1918	Mobile, Ala.....	Mobile, Ala.....	Do.
217282	LNWV	St. s.	2	0	WEST ELDARA.....	5,667	3,616	409.6	54.2	27.1	1918	Seattle, Wash.....	Seattle, Wash.....	Do.
217287	LFBP	St. s.	2	3	COURAGEOUS.....	7,593	4,755	440.0	56.0	35.2	1918	Alameda, Calif.....	San Francisco, Calif.....	Do.
217289	LFBF	St. s.	1	1	LITHOPOLIS.....	2,362	1,407	263.4	42.4	22.2	1918	Tampa, Fla.....	Tampa, Fla.....	Do.
217291	LFBQ	St. s.	3	2	EASTERN SHORE.....	6,731	5,124	424.5	53.8	26.4	1918	Harima, Japan.....	Seattle, Wash.....	Do.
217292	LFBH	St. s.	2	2	EASTERN LIGHT.....	6,656	4,148	415.0	55.7	31.9	1918	Osaka, Japan.....	do.....	Do.
217293	LFBJ	St. s.	1	2	CADDOPAK.....	2,865	1,769	289.0	44.1	19.2	1918	Portland, Oreg.....	San Francisco, Calif.....	Chas. W. Cook, Pacific American Fisheries Corp.
217296	LFBQ	St. s.	1	2	Bobring.....	2,457	1,474	267.8	46.2	23.0	1918	Bellingham, Wash.....	Seattle, Wash.....	U. S. Shipping Board.
217297	LFBP	St. s.	1	2	Dungeness.....	2,637	1,497	267.8	46.8	24.0	1918	Tacoma, Wash.....	Tacoma, Wash.....	U. S. Shipping Board.
217298	LFBP	St. s.	2	2	Brookdale.....	2,635	1,730	272.5	49.1	25.8	1918	Aberdeen, Wash.....	Seattle, Wash.....	William W. Mitchell.

† Composite

SEAGOING VESSELS, ARRANGED IN THE ORDER OF SIGNAL LETTERS—Continued.

[Steel vessels in SMALL CAPITALS, iron in *italics*, wood in roman.]

Official No.	Signal letters.	Rig.	Decks.	Masts.	Name of vessel.	Gross tonnage.	Net tonnage.	Length.	Breadth.	Depth.	When built.	Where built.	Home port (where permanent document issues).	Name of managing or principal owner.
217299	LPBT	St. s.	1	2	CEDAR SPRING.....	2,343	1,418	<i>Feet.</i> 251.0	<i>Feet.</i> 43.6	<i>Feet.</i> 22.2	1918	Duluth, Minn.....	Norfolk, Va.....	U. S. Shipping Board.
217301	LPBV	St. s.	1	1	INVADER.....	192	40	95.5	24.2	13.0	1913	Green Bay, Wis.....	New York, N. Y.....	Havenmeyers & Elder (N. Y.).
217302	LPBW	St. s.	1	0	INTEGRITY.....	192	40	95.5	24.2	13.0	1911	do.....	do.....	Do.
217303	LPCB	St. s.	2	1	POLAR BEAR.....	4,297	2,623	339.3	49.1	26.5	1918	Baltimore, Md.....	Baltimore, Md.....	U. S. Shipping Board.
217304	LPCD	St. s.	1	2	LAKE FOUCHE.....	2,615	1,601	251.0	43.6	25.8	1918	Superior, Wis.....	New York, N. Y.....	Do.
217306	LPCF	Sch.	2	4	Gladys M. Taylor.....	967	891	191.1	37.7	19.1	1918	Stockton Springs, Me.	Boston, Mass.....	Atlantic Coast Co. (Me.).
217307	LPCG	St. s.	1	2	LAKE GRATTAN.....	2,611	1,617	251.0	43.6	26.1	1918	Wyandotte, Mich.....	New York, N. Y.....	U. S. Shipping Board.
217308	LPOH	St. s.	1	2	LAKE FRANCONIA.....	2,621	1,621	251.0	43.6	26.2	1918	Lorain, Ohio.....	Cleveland, Ohio.....	Do.
110753	LPOK	St. s.	1	3	Gedney.....	728	364	156.6	36.6	15.9	1887	Wilmington, Del.....	Philadelphia, Pa.....	Reading Co. (Pa.).
217318	LPCM	St. s.	1	2	Beaumont.....	2,551	1,528	267.3	46.0	23.6	1918	Beaumont, Tex.....	Port Arthur, Tex.....	U. S. Shipping Board.
217315	LPCN	Sch.	2	4	Sally Persis Noyes.....	1,034	912	187.0	38.3	19.4	1918	Harrington, Mo.....	Boston, Mass.....	Atlantic Coast Co. (Me.).
217316	LPCQ	Sch.	1	4	Charles D. Stanford.....	714	627	183.4	37.4	13.3	1918	Brewer, Me.....	Crisfield, Md.....	R. B. White.
217318	LPCR	St. s.	2	1	MONMOUTH.....	4,766	2,963	377.0	52.0	26.8	1918	Shooters Island, N. Y.	New York, N. Y.....	U. S. Shipping Board.
217319	LPCS	St. s.	2	2	FORT WAYNE.....	6,231	3,921	309.6	54.4	27.4	1918	Baltimore, Md.....	Baltimore, Md.....	Do.
217320	LPCT	St. s.	1	2	Bayou Teche.....	2,368	1,403	267.3	46.0	23.6	1918	Madisonville, La.....	New Orleans, La.....	Do.
217322	LPDV	St. s.	1	2	LAKE LILICUSUN.....	2,350	1,413	260.5	43.6	22.2	1918	Saginaw, Mich.....	Port Huron, Mich.....	Do.
217324	LPCW	St. s.	2	2	NEWAUROH.....	5,601	3,390	400.5	54.2	30.0	1918	Newburgh, N. Y.....	New York, N. Y.....	Do.
95972	LPDO	St. s.	2	2	MINNESOTA.....	3,320	2,109	288.0	41.0	22.7	1888	Wyandotte, Mich.....	do.....	Geo. S. Bennett.
217328	LPDF	St. s.	2	2	SACCARAPPA.....	4,965	2,952	390.0	54.2	27.6	1918	Hog Island, Pa.....	Philadelphia, Pa.....	U. S. Shipping Board.
217330	LPDG	St. s.	1	2	Casmalia.....	2,551	1,528	267.3	46.0	23.6	1918	Brunswick, Ga.....	Brunswick, Ga.....	Do.
217321	LPDH	St. s.	1	3	Saris.....	2,554	1,527	266.5	46.0	24.1	1918	Samoa, Calif.....	San Francisco, Calif.....	Do.
217332	LPDJ	St. s.	3	0	YUKON.....	4,843	3,635	379.4	53.0	27.0	1918	Tacoma, Wash.....	Seattle, Wash.....	Do.
217336	LPDM	St. s.	3	0	EDENTON.....	6,968	6,431	409.8	54.2	27.1	1918	Seattle, Wash.....	do.....	Do.
217338	LPDN	St. s.	3	2	Neptune.....	543	373	164.7	30.6	16.7	1918	Brooklyn, N. Y.....	New York, N. Y.....	Neptune Line (Del.).
217339	LPDQ	St. s.	2	2	Oglethorpe.....	2,427	1,440	266.8	45.7	22.2	1918	Savannah, Ga.....	Savannah, Ga.....	U. S. Shipping Board.
217341	LPDR	St. s.	2	2	WEST COBALT.....	5,724	3,652	410.0	54.2	27.6	1918	Portland, Ore.....	Portland, Ore.....	Do.
217344	LPDS	St. s.	2	2	Marshfield.....	2,988	1,717	376.2	46.0	24.2	1918	Marshfield, Ore.....	Marshfield, Ore.....	Do.
217365	LPFG	St. s.	1	2	Almwell.....	2,473	1,507	266.8	46.2	23.9	1918	Vancouver, Wash.....	Portland, Ore.....	Do.
217366	LPFH	St. s.	1	2	Kangl.....	2,573	1,507	266.8	46.2	23.9	1918	do.....	do.....	Do.
217368	LPFK	St. s.	1	2	Banzonia.....	2,573	1,507	266.8	46.2	23.9	1918	do.....	do.....	Do.
217369	LPFL	St. s.	2	2	BATWINE.....	2,115	1,115	90.5	19.0	9.8	1897	Baltimore, Md.....	Baltimore, Md.....	Standard Oil Co. (N. J.).
217364	LPFO	St. s.	2	2	Cabura.....	2,664	1,493	266.8	46.1	23.8	1918	Portland, Ore.....	Portland, Ore.....	U. S. Shipping Board.
217365	LPFR	St. s.	1	2	SAC CITY.....	3,735	3,445	390.0	54.2	27.6	1918	Hog Island, Pa.....	Philadelphia, Pa.....	Do.
217367	LPFS	St. s.	2	2	LAKE GRAVELLA.....	2,611	1,617	251.0	43.6	26.1	1918	Wyandotte, Mich.....	New York, N. Y.....	Do.
217368	LPFT	St. s.	2	2	Rolosofo.....	2,480	1,472	267.3	46.0	22.3	1918	Mobile, Ala.....	Mobile, Ala.....	Do.
217369	LPFV	St. s.	1	2	Dalgado.....	2,469	1,472	267.3	46.0	22.3	1918	do.....	do.....	Do.
217372	LPOB	St. s.	3	2	EAST WIND.....	5,969	4,414	384.3	51.2	23.5	1918	Kobe, Japan.....	Seattle, Wash.....	Do.
217373	LPGC	St. s.	2	2	WEST CARNIFAX.....	5,627	3,461	410.5	54.3	27.2	1918	East San Pedro, Calif.	Los Angeles, Calif.....	Do.
217374	LPGD	St. s.	2	2	OARRISO.....	3,890	2,452	340.5	48.0	24.7	1918	Long Beach, Calif.....	San Francisco, Calif.....	Oceanic Steamship Co. (Calif.).
217380	LPGH	St. s.	1	2	LATIN AMERICAN.....	168	75	97.2	23.6	10.2	1918	Bath, Me.....	Port Arthur, Tex.....	Texas Co. (Tex.).
217381	LPGJ	St. s.	2	2	ABRON.....	4,870	3,049	388.8	52.2	27.4	1918	Arlington, N. Y.....	New York, N. Y.....	U. S. Shipping Board.
217382	LPOK	St. s.	2	0	WEST CRESSEY.....	5,596	3,497	409.6	54.2	27.1	1918	Seattle, Wash.....	Seattle, Wash.....	Do.
217389	LPOQ	Sch.	1	4	Wellington.....	970	880	197.0	39.3	15.4	1918	Seaford, Del.....	New York, N. Y.....	Winton Navigation Corp. (Del.).
217390	LPQR	St. s.	1	2	Fort Riley.....	2,539	1,511	266.5	46.1	23.9	1918	Tacoma, Wash.....	Tacoma, Wash.....	U. S. Shipping Board.
217391	LPQS	St. s.	2	3	OSKALOOSA.....	5,623	4,180	410.5	54.0	27.0	1918	San Francisco, Calif.....	San Francisco, Calif.....	Do.
217392	LPQT	St. s.	2	1	WATHENA.....	6,107	3,744	400.7	54.2	29.9	1918	Harriman, Pa.....	Philadelphia, Pa.....	Do.
217393	LPQV	St. s.	1	2	Eyola.....	2,529	1,516	267.0	46.4	24.0	1918	Tacoma, Wash.....	Tacoma, Wash.....	Do.
217394	LPGW	St. s.	1	2	CALLABASAS.....	2,220	1,390	289.0	44.1	19.2	1918	Portland, Ore.....	New York, N. Y.....	Callabajas S. S. Corp. (Del.).
217397	LPHB	Sch.	2	4	Brina P. Pendleton.....	1,513	1,404	220.1	41.5	21.9	1918	Bath, Me.....	do.....	Pendleton Bros. (Me.).
217399	LPHU	St. s.	1	2	NORMA.....	2,648	1,513	299.6	47.0	22.6	1918	Wilmington, Del.....	do.....	Norma S. S. Co. (Del.).
217400	LPHD	St. s.	1	2	CONOTTON.....	2,324	1,396	251.0	43.6	22.2	1918	Superior, Wis.....	do.....	U. S. Shipping Board.
217401	LPHF	St. s.	2	0	NORTH POLE.....	4,130	2,801	339.3	49.1	26.3	1918	Baltimore, Md.....	Baltimore, Md.....	Do.
217402	LPHG	Sch.	1	3	Santa Rosa.....	695	627	169.5	37.8	13.4	1918	Milton, Fla.....	Pensacola, Fla.....	Citizens Peoples National Bank (U. S. A.).
217405	LPHM	Sch.	2	4	Sir Thomas J. Lip-ton.....	1,358	1,188	206.1	41.8	19.1	1918	Brunswick, Ga.....	New York, N. Y.....	Apex Navigation Corp. (N. Y.).
217406	LPHN	St. s.	2	0	DIRANOF.....	5,227	3,827	379.6	52.1	27.0	1918	Tacoma, Wash.....	Seattle, Wash.....	U. S. Shipping Board.
217407	LPHQ	St. s.	2	0	POLAR STAR.....	4,297	2,623	339.3	49.1	26.5	1918	Baltimore, Md.....	Baltimore, Md.....	Do.
217409	LPBR	St. s.	1	2	LAKE FRAY.....	2,623	1,621	251.0	43.6	26.2	1918	Lorain, Ohio.....	Norfolk, Va.....	Do.
217411	LPHT	St. s.	1	2	Albatross.....	384	167	149.8	25.0	13.2	1918	South Portland, Me.	Rockland, Me.....	Deep Sea Fisheries Co.
86599	LPJB	St. s.	2	2	G. A. FLAGG.....	3,299	1,964	332.0	42.0	22.7	1901	West Superior, Wis.	Philadelphia, Pa.....	Southern Steamship Co. (Del.).
92191	LPJF	St. s.	2	2	MARUBA.....	2,687	1,487	300.0	40.3	21.1	1890	Cleveland, Ohio.....	Boston, Mass.....	Inter-Coast S. S. Co. (Mass.).
217419	LPJK	St. s.	2	1	EAST OAK.....	5,812	4,494	385.0	51.0	25.5	1918	Kobe, Japan.....	San Francisco, Calif.....	U. S. Shipping Board.
217421	LPJM	St. s.	2	2	DAILEY.....	4,786	2,963	377.0	52.0	26.8	1918	Shooters Island, N. Y.	New York, N. Y.....	Do.
217422	LPJN	St. s.	2	2	MERCER.....	6,219	3,836	364.5	55.0	31.4	1918	Keamy, N. J.....	Newark, N. J.....	Do.

SEAGOING VESSELS, ARRANGED IN THE ORDER OF SIGNAL LETTERS—Continued.

(Steel vessels in SMALL CAPITALS, iron in *italics*, wood in roman.)

Official No.	Signal letters.	Rig.	Decks.	Masts.	Name of vessel.	Gross tonnage.	Net tonnage.	Length.		Depth.	When built.	Where built.	Home port (where permanent document issues).	Name of managing or principal owner.
								Feet.	Inches.					
217423	LPJQ	St. s.	1	1	COTTONWOOD.....	2,450	1,485	253.4	43.7	24.5	1918	Ecorse, Mich.....	Duluth, Minn.....	Davidson Steamship Co. (Minn.)
217424	LPJR	St. s.	1	2	F. A. WARNER.....	2,333	1,399	253.4	43.7	24.5	1918do.....	San Francisco, Calif.	Pacific States Lumber Co. (Del.)
217427	LPJV	St. s.	1	2	Barlas.....	2,561	1,532	267.3	46.0	23.6	1918	Houston, Tex.....	Houston, Tex.....	U. S. Shipping Board.
217429	LPKB	St. s.	1	2	Balino.....	2,559	1,530	267.3	46.0	23.6	1918do.....do.....	Do.
217430	LPKC	St. s.	1	2	Banicaa.....	2,557	1,529	267.3	46.0	23.6	1918do.....	Port Arthur, Tex.....	Do.
217431	LPKD	St. s.	2	2	WEST WAUNA.....	5,735	3,541	409.8	54.2	27.7	1918	Portland, Ore.....	Portland, Ore.....	Do.
217433	LPKG	St. s.	3	0	EDGOFIELD.....	6,990	5,511	409.6	54.2	27.1	1918	Seattle, Wash.....	Seattle, Wash.....	Do.
217434	LPKH	Sch. 2	4	4	IDA S. DOW.....	1,411	1,280	225.0	43.2	19.8	1918	Thomaston, Me.....	Boston, Mass.....	Atlantic Coast Co. (Me.)
217436	LPKJ	St. s.	2	2	WEST WAUNEKE.....	5,755	3,580	410.0	54.2	27.6	1918	Portland, Ore.....	Portland, Ore.....	U. S. Shipping Board.
217437	LPKM	St. s.	2	2	LAKE FOXBORO.....	2,593	1,580	251.0	43.6	25.8	1918	Superior, Wis.....	Philadelphia, Pa.....	Do.
217438	LPKN	St. s.	2	2	AUBURN.....	6,025	3,361	400.7	54.2	30.1	1918	Chester, Pa.....do.....	Do.
217439	LPKQ	St. s.	2	1	SACANDAGA.....	4,967	2,944	390.0	54.2	27.6	1918	Hog Island, Pa.....do.....	Do.
217440	LPKR	St. s.	1	4	HAWLIN F. MCCORMICK.....	3,317	2,025	321.7	60.1	21.6	1919	Gloucester City, N. J.	San Francisco, Calif.	Chas. R. McCormick S. S. Co. (Calif.)
217441	LPKS	St. s.	2	0	WESTERN ALLY.....	5,834	3,618	409.8	54.2	29.2	1918	Seattle, Wash.....	Seattle, Wash.....	U. S. Shipping Board.
217442	LPKT	St. s.	2	3	Georgina Rolph.....	2,354	1,385	245.3	45.5	28.3	1918	Rolph, Calif.....	San Francisco, Calif.	Rolph Navigation & Coal Co. (Calif.)
217446	LPMC	St. s.	1	2	Quapaw.....	2,551	1,528	267.3	46.0	23.6	1918	Beaumont, Tex.....	Port Arthur, Tex.....	U. S. Shipping Board.
217450	LPMJ	St. s.	2	2	ECLIPSE.....	7,589	4,460	440.0	56.0	35.2	1918	Alameda, Calif.....	San Francisco, Calif.	Do.
217457	LPMK	St. s.	2	2	TRIUMPH.....	7,588	4,854	410.0	56.0	35.2	1918do.....do.....	Do.
217458	LPMN	St. s.	1	2	LAKE FARISTELL.....	2,624	1,628	251.0	43.0	26.2	1918	Cleveland, Ohio.....	New York, N. Y.....	Do.
217459	LPMO	St. s.	1	2	Tanka.....	2,563	1,525	267.3	46.0	23.6	1919	Cornwells, Pa.....	Philadelphia, Pa.....	Do.
217460	LPMR	St. s.	1	2	AMERICAN.....	168	75	97.2	23.2	10.6	1910	Bath, Me.....	Port Arthur, Tex.....	Texas Co. (Tex.)
217465	LPMV	St. s.	2	2	Port Sill.....	2,594	1,523	267.5	46.4	23.9	1919	Portland, Ore.....	Portland, Ore.....	U. S. Shipping Board.
217466	LPMW	St. s.	2	2	Port Smith.....	2,594	1,523	267.5	46.4	23.9	1919do.....do.....	Do.
217469	LPND	St. s.	1	2	Esopus.....	2,551	1,528	267.3	46.0	23.6	1919	Kingston, N. Y.....	New York, N. Y.....	Do.
217471	LPNG	St. s.	1	2	CHEALVO.....	2,323	1,394	251.0	43.6	22.2	1918	Duluth, Minn.....do.....	Do.
217472	LPNI	St. s.	1	2	LAKE GREEN-RIER.....	2,592	1,604	251.0	43.6	26.1	1910	Wyandotte, Mich.....	Detroit, Mich.....	Do.
217473	LPNJ	St. s.	1	2	LAKE GRAVITY.....	2,592	1,604	251.0	43.0	26.1	1919do.....	Norfolk, Va.....	Do.
217474	LPNK	St. s.	1	2	LAKE LICOCO.....	2,350	1,418	251.0	43.0	22.0	1919	Saginaw, Mich.....	Port Huron, Mich.....	Do.
217478	LPNM	St. s.	3	2	EASTERLING.....	5,906	4,399	394.3	61.2	25.5	1918	Kobe, Japan.....	Seattle, Wash.....	Do.
217480	LPNR	St. s.	1	2	Waueyanda.....	2,590	1,536	266.4	46.2	23.9	1919	Wilmington, Calif.....	Los Angeles, Calif.....	Do.
217483	LPNV	St. s.	1	2	OPELKA.....	3,283	2,020	324.0	46.2	25.0	1918	Newark, N. J.....	Newark, N. J.....	Do.
217484	LPNW	St. s.	1	2	IICO.....	3,283	2,001	324.0	46.2	25.0	1918do.....do.....	Do.
217485	LPQB	St. s.	1	2	DECATUR BRIDGE.....	3,283	2,256	324.0	46.2	25.0	1918do.....do.....	Do.
217486	LPQC	St. s.	2	2	CHICAGO BRIDGE.....	3,289	2,004	324.0	46.2	25.0	1918do.....do.....	Do.
217488	LPQD	St. s.	2	2	KAMESIT.....	6,070	4,412	402.0	53.0	26.0	1918	Oakland, Calif.....	San Francisco, Calif.....	Do.
217490	LPQE	St. s.	2	2	MARNE.....	6,191	3,821	395.5	55.0	31.4	1918	Kearny, N. J.....	Newark, N. J.....	Do.
217492	LPQJ	St. s.	2	0	WEST ELCAJON.....	5,560	3,471	409.8	54.2	27.1	1910	Seattle, Wash.....	Seattle, Wash.....	Do.
217493	LPQK	St. s.	1	2	ONEKAMA.....	3,545	2,179	324.0	46.2	25.0	1918	Newark, N. J.....	Newark, N. J.....	Do.
217494	LPQM	St. s.	1	2	Famo.....	415	197	142.0	31.6	14.4	1918	South Somerset, Mass.....	Boston, Mass.....	Mystic Steamship Co. (Mass.) Trustees.
217496	LPQN	St. s.	2	2	Wakiki.....	2,531	1,496	266.6	46.1	24.0	1918	Astoria, Ore.....	Astoria, Ore.....	U. S. Shipping Board.
217501	LPQT	St. s.	2	2	SAGUACHE.....	5,021	3,040	390.0	54.2	27.6	1919	Hog Island, Pa.....	Philadelphia, Pa.....	Do.
217502	LPQV	St. s.	1	2	JACOB.....	2,048	1,621	289.0	44.1	19.2	1910	Portland, Ore.....	San Francisco, Calif.....	Chas. W. Cook.
217506	LPQW	Ga. s.	1	2	Alexis I. du Pont.....	151	41	101.6	20.8	9.6	1919	Ellsworth, Me.....	Apalachicola, Fla.....	Southern Merchants Corp. (Del.)
217508	LPRB	St. s.	1	2	Berea.....	2,551	1,528	267.3	46.0	23.9	1918	Noank, Conn.....	New London, Conn.....	U. S. Shipping Board.
217513	LPRD	St. s.	1	1	COULEE.....	2,450	1,455	253.4	43.7	24.5	1910	Ecorse, Mich.....	Duluth, Minn.....	G. A. Tomlinson.
217515	LPRG	St. s.	2	2	OSAWATOMIE.....	5,720	3,559	409.6	54.4	27.4	1919	Baltimore, Md.....	Baltimore, Md.....	U. S. Shipping Board.
217521	LPRJ	Sch. 2	4	4	Marguerite M. Wemyss.....	552	515	198.9	34.5	13.6	1919	Boothbay Harbor, Me.....	Boston, Mass.....	Boston Maritime Corp. (Me.)
217522	LPRK	St. s.	2	2	WEST AVENAL.....	5,692	4,020	410.5	54.0	27.0	1918	South San Francisco, Calif.....	San Francisco, Calif.....	U. S. Shipping Board.
217524	LPRQ	St. s.	2	2	WEST COMPO.....	5,700	3,517	409.8	54.2	27.2	1919	Portland, Ore.....	Portland, Ore.....	Do.
217525	LPRS	St. s.	2	2	WEST MODUS.....	5,690	3,510	409.8	54.2	27.7	1919do.....do.....	Do.
217527	LPRT	St. s.	1	2	Boone.....	2,551	1,528	267.3	46.0	23.6	1918	Moss Point, Miss.....	Guilford, Miss.....	Do.
217528	LPRW	St. s.	1	2	LAKE GRETNA.....	2,592	1,604	251.0	43.6	26.1	1919	Wyandotte, Mich.....	New York, N. Y.....	Do.
217529	LPSB	St. s.	1	2	LAKE GROGAN.....	2,592	1,604	251.0	43.6	26.1	1919do.....do.....	Do.
217530	LPSC	St. s.	2	2	AGWISTAR.....	4,661	2,921	370.0	53.1	27.0	1910	Newport News, Va.....do.....	New York & Cuba Mail S. S. Co. (Me.)
217533	LPSG	St. s.	2	2	WEST CORUM.....	5,795	3,599	410.0	54.2	27.6	1919	Portland, Ore.....	Portland, Ore.....	U. S. Shipping Board.
217534	LPSH	St. s.	2	2	Nemassa.....	2,551	1,528	267.3	46.0	23.6	1919	Freeport, Me.....	Portland, Me.....	Do.
217536	LPSK	St. s.	1	2	BALDROCK.....	423	200	142.0	27.7	14.8	1919	Elizabeth, N. J.....	New York, N. Y.....	United States & Bermuda Towing Co. (N. Y.)
217537	LPSM	St. s.	2	2	ALEDO.....	4,768	2,970	377.0	52.0	26.8	1919	Shooters Island, N. Y.....do.....	U. S. Shipping Board.
217538	LPSN	St. s.	2	2	BELVIDERE.....	4,755	2,961	377.0	52.0	26.8	1919do.....do.....	Do.
217539	LPSQ	St. s.	2	2	SHOOTERS ISLAND.....	4,765	2,961	377.0	52.0	26.8	1919do.....do.....	Do.
217540	LPSR	St. s.	2	2	WEST ERRAL.....	5,444	3,334	410.0	54.4	27.2	1918	San Pedro, Calif.....	Los Angeles, Calif.....	Do.
217545	LPSW	St. s.	2	2	WAUDEBA.....	6,107	3,744	400.7	54.2	29.9	1919	Harriman, Pa.....	Philadelphia, Pa.....	Do.
217546	LPTB	St. s.	2	2	SAPINERO.....	5,106	3,097	390.0	54.2	27.6	1919	Hog Island, Pa.....do.....	Do.
217551	LPTD	St. s.	1	2	LAKE FLOVILLA.....	2,592	1,604	251.0	43.6	26.1	1919	Wyandotte, Mich.....	New York, N. Y.....	Do.

SEAGOING VESSELS, ARRANGED IN THE ORDER OF SIGNAL LETTERS—Continued.

[Steel vessels in SMALL CAPITALS, Iron in *italics*, wood in roman.]

Official No.	Signal letters.	Rig.	Decks.	Masts.	Name of vessel.	Gross tonnage.	Net tonnage.	Length.	Breadth.	Depth.	When built.	Where built.	Home port (where permanent document issued).	Name of managing or principal owner.
								Feet.	Feet.	Feet.				
217553	LPTG	St. s.	2	2	Woyaca.....	2,551	1,528	267.3	46.0	23.6	1919	Newington, N. H.	Portland, Me.	U. S. Shipping Board.
217554	LPTH	St. s.	2	2	DRIGO.....	6,768	5,161	416.8	56.1	31.1	1919	Bath, Me.	Port Arthur, Tex.	The Texas Co. (Tex.).
217555	LPTJ	St. s.	1	1	Gulford.....	2,573	1,511	267.3	46.0	23.6	1919	Baltimore, Md.	Baltimore, Md.	U. S. Shipping Board.
217556	LPTK	Sch.	1	2	Otoraro.....	807	734	179.2	34.7	15.6	1919	do.	Philadelphia, Pa.	Reading Co. (Pa.).
217562	LPTN	St. s.	3	2	J. L. LUCKENBACH.....	5,536	5,374	448.9	60.2	28.2	1919	Chester, Pa.	New York, N. Y.	Luckenbach S. S. Co. (Del.).
217565	LPTQ	St. s.	1	2	Moss Point.....	2,551	1,528	267.3	46.0	23.6	1919	Moss Point, Miss.	Gulfport, Miss.	U. S. Shipping Board.
217566	LPTR	St. s.	1	3	H. W. BAXTER.....	2,423	1,464	253.4	43.6	25.1	1919	Ashtabula, Ohio.	San Francisco, Calif.	Horace X. Baxter S. S. Co. (Calif.).
217568	LPTS	St. s.	1	2	FARNAM.....	3,282	2,000	324.0	46.2	25.0	1919	Newark, N. J.	Newark, N. J.	U. S. Shipping Board.
217569	LPTV	St. s.	2	2	WEST HARGUVAR.....	5,696	3,633	410.0	54.2	27.6	1919	Portland, Me.	Portland, Me.	Do.
217572	LPVB	St. s.	1	2	BOOKHOFF.....	2,455	1,459	267.8	46.2	23.0	1919	Bellingham, Wash.	Seattle, Wash.	Do.
217577	LPVD	St. s.	2	2	Afrania.....	2,594	1,523	267.5	46.4	23.9	1919	Portland, Oreg.	Portland, Oreg.	Do.
217578	LPVF	St. s.	2	2	Azarista.....	2,594	1,523	267.5	46.4	23.9	1919	do.	do.	Do.
217580	LPVH	St. s.	1	2	LAKE FLUME.....	2,592	1,604	251.0	43.6	26.1	1919	Wyandotte, Mich.	Norfolk, Va.	Do.
217581	LPVI	St. s.	1	2	ALLIE.....	3,632	2,256	324.0	46.2	25.0	1918	Newark, N. J.	Newark, N. J.	Do.
217589	LPVJ	St. s.	1	2	LAKE CATCOON.....	2,319	1,418	250.5	43.6	22.2	1918	Buffalo, N. Y.	Savannah, Ga.	Do.
217595	LPVM	St. s.	1	2	COFERAS.....	2,153	1,280	250.5	43.6	20.1	1919	Manitowoc, Wis.	New York, N. Y.	Do.
217587	LPVQ	St. s.	1	2	LAKE STRARO.....	2,364	1,437	251.0	43.7	22.1	1919	CARBON.....	Norfolk, Va.	Do.
217588	LPVR	St. s.	2	2	OHATEN.....	0,107	3,755	400.7	54.2	29.9	1919	Harriman, Pa.	Philadelphia, Pa.	Do.
217589	LPVS	St. s.	1	2	CASTLE WOOD.....	2,563	1,525	267.3	46.0	23.6	1919	do.	do.	Do.
217590	LPVT	St. s.	1	2	PRUSA.....	3,304	1,971	321.7	50.0	21.8	1919	do.	do.	Do.
217591	LPVW	St. s.	2	2	M. T. VERNON BRIDGE.....	5,113	3,102	390.0	54.2	27.6	1919	Hog Island, Pa.	do.	Do.
217594	LPWB	St. s.	1	2	do.	3,545	2,179	324.0	46.2	25.0	1918	Newark, N. J.	Newark, N. J.	Do.
217595	LPWC	St. s.	1	2	FORT PITT BRIDGE.....	3,283	2,001	324.0	46.2	25.0	1918	do.	do.	Do.
217596	LPWD	St. s.	2	2	AMCREE.....	7,610	4,872	440.0	55.0	35.3	1919	Alameda, Calif.	San Francisco, Calif.	Do.
217598	LPWG	St. s.	2	2	Marstania.....	3,044	1,742	274.0	46.0	24.2	1919	Columbia City, Oreg.	Portland, Oreg.	Do.
217599	LPWH	St. s.	3	2	WANZU.....	3,044	1,742	274.0	46.0	24.2	1919	do.	do.	Do.
217600	LPWI	St. s.	1	2	LAKE FLUSHING.....	2,592	1,604	251.0	43.6	26.1	1919	Wyandotte, Mich.	Defolt, Mich.	Do.
217601	LPWJ	St. s.	1	2	NESCO.....	3,283	2,000	324.0	46.2	25.0	1919	Newark, N. J.	Newark, N. J.	Do.
217602	LPWK	St. s.	1	2	JEKYL.....	3,289	2,004	324.0	46.2	25.0	1919	do.	do.	Do.
217603	LPWN	St. s.	1	2	LAKE CHARLOTTEVILLE.....	2,364	1,437	251.0	43.7	22.1	1919	Toledo, Ohio.	Philadelphia, Pa.	Do.
217604	LPWQ	St. s.	1	1	MUNMOTOR.....	2,450	1,485	255.4	43.7	24.5	1919	Ecorse, Mich.	Norfolk, Va.	Do.
217605	LPWR	St. s.	1	1	EL CEDRO.....	2,512	1,527	253.4	43.7	24.5	1919	do.	Los Angeles, Calif.	Los Angeles Lbr. Products S. S. Co. (Calif.).
217609	LPWS	St. s.	2	2	Horado.....	3,353	2,032	298.6	49.9	25.0	1919	Orange, Tex.	Port Arthur, Tex.	U. S. Shipping Board.
217610	LPWT	Bkn.	1	4	Ahle M. Rolph.....	1,393	1,226	231.4	43.5	18.6	1919	Rolph, Calif.	San Francisco, Calif.	Rolph Navigation & Coal Co. (Calif.).
217611	LPWV	St. s.	2	2	THE LAMBS.....	6,629	4,122	395.5	55.0	31.4	1910	Kearny, N. J.	Newark, N. J.	U. S. Shipping Board.
217612	LQBC	St. s.	2	3	DUQUESNE.....	6,661	4,143	395.5	55.0	31.4	1919	do.	do.	Do.
217613	LQBD	St. s.	1	2	LAKE FLYNUS.....	2,592	1,604	251.0	43.6	26.1	1919	Wyandotte, Mich.	New Orleans, La.	Do.
217616	LQBF	St. s.	2	2	HOXIE.....	4,623	2,838	376.0	52.3	27.0	1918	Sparrows Point, Md.	Baltimore, Md.	Do.
217617	LQBG	St. s.	2	2	WEST IMBODEN.....	5,751	3,570	410.0	54.2	27.6	1919	Portland, Oreg.	Portland, Oreg.	Do.
217618	LQBH	St. s.	2	2	NEW WINDSOR.....	5,590	3,450	400.5	54.2	30.4	1919	Newburgh, N. Y.	New York, N. Y.	Do.
217615	LQBJ	St. s.	1	2	Artisan.....	357	197	126.0	29.9	13.7	1919	Solomons, Md.	do.	Cahill Towing Line (N. J.).
217619	LQBK	St. s.	2	2	SAGAPORACK.....	5,113	3,101	390.0	54.2	27.6	1919	Hog Island, Pa.	Philadelphia, Pa.	U. S. Shipping Board.
217621	LQBN	St. s.	1	2	MONANA.....	3,545	2,179	324.0	46.2	25.0	1918	Newark, N. J.	Newark, N. J.	Do.
217622	LQBP	St. s.	1	1	CONSORT.....	3,285	2,002	324.0	46.2	25.0	1918	do.	do.	Do.
217623	LQBR	St. s.	1	1	CHETOPA.....	3,545	2,179	324.0	46.2	25.0	1918	do.	do.	Do.
217624	LQBS	Sch.	2	4	Charles A. Dean.....	1,143	1,015	195.0	40.8	20.0	1919	Camden, Me.	Boston, Mass.	Boston Maritime Corp. (Me.).
217626	LQBT	St. s.	2	2	OSCODA.....	5,780	3,540	409.6	54.4	27.4	1919	Baltimore, Md.	Baltimore, Md.	U. S. Shipping Board.
217629	LQBV	St. s.	1	2	D. F. McAllister.....	207	141	102.6	25.5	12.2	1919	Sharptown, Md.	New York, N. Y.	Daniel F. McAllister.
217631	LQBW	St. s.	2	2	WEST AMARGOSA.....	5,462	3,411	410.0	54.4	37.2	1919	Los Angeles, Calif.	Los Angeles, Calif.	U. S. Shipping Board.
217633	LQCB	Bk.	3	3	JOHN J. PHILLIPS.....	968	905	181.0	36.4	15.2	1899	Bath, Me.	Philadelphia, Pa.	J. Walter Zehley.
217636	LQCD	Sch.	3	5	Jennie Flood Kregar.....	1,838	1,614	243.7	42.2	19.5	1919	Belfast, Me.	Boston, Mass.	Boston Maritime Corp. (Me.).
217637	LQCF	St. s.	1	1	PANOIL.....	1,370	760	242.5	38.9	19.7	1919	Violet, La.	Los Angeles, Calif.	Mexican Petroleum Corp. (Me.).
217639	LQCG	St. s.	1	2	GLENDOLA.....	2,246	1,348	289.0	44.1	19.2	1919	Portland, Oreg.	New York, N. Y.	Glendola Steamship Corp. (Del.).
217640	LQCH	St. s.	2	2	FARABY.....	3,285	2,002	324.0	46.2	25.0	1918	Newark, N. J.	Newark, N. J.	U. S. Shipping Board.
217641	LQCI	Bkn.	2	4	Cedil P. Stewart.....	1,218	1,040	222.0	41.0	18.0	1919	Thomaston, Me.	Rockland, Me.	Richard O. Elliott.
217642	LQCK	St. s.	1	2	Tartar.....	415	197	142.0	31.6	14.4	1918	South Somerset, Mass.	Fall River, Mass.	U. S. Shipping Board.
217643	LQCM	St. s.	2	2	HOMESTEAD.....	6,629	4,122	395.5	55.0	31.4	1919	Mass.	Newark, N. J.	Do.
136192	LQCP	St. s.	1	2	E. C. POPE.....	2,787	1,887	323.2	42.2	21.7	1891	Wyandotte, Mich.	Cleveland, Ohio.	Thompson Transit Corp. (Ohio).
217644	LQCR	St. s.	1	2	LAKE FORKVILLE.....	2,624	1,633	251.0	43.6	26.2	1919	Cleveland, Ohio.	New York, N. Y.	U. S. Shipping Board.
217645	LQCS	St. s.	1	1	EVERGLADES.....	2,362	1,407	263.4	42.4	22.2	1919	Tampa, Fla.	Tampa, Fla.	Do.
217647	LQCV	St. s.	2	0	LAUREL.....	4,296	2,639	339.3	49.1	26.5	1919	Baltimore, Md.	Baltimore, Md.	Do.

SEAGOING VESSELS, ARRANGED IN THE ORDER OF SIGNAL LETTERS—Continued.

[Steel vessels in SMALL CAPITALS, iron in *italics*, wood in roman.]

Official No.	Signal letters.	Rtg.	Decks.	Masts.	Name of vessel.	Gross tonnage.	Net tonnage.	Length.	Breadth.	Depth.	When built.	Where built.	Home port (where permanent document issues).	Name of managing or principal owner.
217650	LQCW	St. s.	1	2	Batanes.....	2,554	1,554	267.3	46.0	23.6	1919	Beaumont, Tex....	Port Arthur, Tex...	U. S. Shipping Board.
217651	LQDB	St. s.	1	2	Oyaka.....	2,480	1,472	267.3	46.0	22.3	1919	Mobile, Ala.....	Mobile, Ala.....	Do.
217653	LQDF	St. s.	1	2	Dardora.....	2,556	1,529	267.3	46.0	23.6	1918	Houston, Tex....	Houston, Tex....	Do.
217655	LQDH	St. s.	1	2	Cochin.....	2,559	1,530	267.3	46.0	23.6	1918do.....do.....	Do.
217656	LQDJ	St. s.	1	2	Damacan.....	2,556	1,529	267.3	46.0	23.6	1918do.....do.....	Do.
217657	LQDK	St. s.	1	2	LAKE SAPOR.....	2,592	1,604	251.0	43.6	26.1	1919	Wyandotte, Mich...	New York, N. Y....	Do.
217658	LQDM	St. s.	1	2	LAKE FOLCROFT.....	2,592	1,604	251.0	43.6	26.1	1919do.....do.....	Do.
217662	LQDP	St. s.	1	2	Gloucester.....	621	254	164.3	29.1	14.2	1919	Essex, Mass.....	Reedville, Va.....	Palmer Fisheries Co. (Va.)
217663	LQDR	St. s.	1	1	James Dougherty...	263	141	121.6	20.4	12.0	1919	Sharptown, Md....	New York, N. Y....	Erle Basin Towing & Hoisting Co.
217664	LQDS	Sch.	2	4	A. Ernest Mills.....	946	841	190.3	37.4	19.0	1919	Stockton Springs, Calif.	Boston, Mass.....	The Atlantic Coast Co. (Me.)
217669	LQDV	St. s.	1	2	LAKE FOXCRAFT.....	2,593	1,580	251.0	43.8	25.8	1919	Superior, Wis.....	Duluth, Minn.....	U. S. Shipping Board.
217670	LQDW	St. s.	1	2	LAKE FREEBORN.....	2,622	1,621	251.0	43.0	26.2	1910	Lorain, Ohio.....	Norfolk, Va.....	Do.
217672	LQFB	St. s.	1	2	CLINCHCO.....	437	203	142.0	27.7	14.8	1919	Elizabeth, N. J....	New York, N. Y....	Clinchfield Navigation Co. (N. Y.)
217673	LQFC	St. s.	1	2	BALLCAMP.....	425	200	142.0	27.7	14.8	1919do.....	Newark, N. J....	U. S. Shipping Board.
217675	LQFO	St. s.	1	2	LAKE FRAZER.....	2,622	1,617	251.0	43.6	26.2	1918	Lorain, Ohio.....	Norfolk, Va.....	Do.
217676	LQFH	St. s.	2	1	CARRILLE.....	6,030	3,690	391.8	51.3	28.8	1919	Wilmington, Del....	Wilmington, Del....	Do.
217678	LQFK	St. s.	1	2	BALLEW.....	437	203	142.0	27.7	14.8	1919	Elizabeth, N. J....	Detroit, Mich....	Detroit Sulphite Transportation Co. (Mich.)
217679	LQFM	St. s.	1	2	BALLENAS.....	437	203	142.0	27.7	14.8	1919do.....	Newark, N. J....	U. S. Shipping Board.
217682	LQFP	St. s.	1	2	PROCTOR.....	2,324	1,396	251.0	43.6	22.2	1919	Superior, Wis.....	New York, N. Y....	Do.
217683	LQFR	Sch.	2	4	Freeman.....	1,070	959	192.4	39.0	19.4	1919	Rockland, Me.....	Boston, Mass.....	Atlantic Coast Co. (Me.)
217687	LQFS	St. s.	1	2	GLENDÖYLE.....	2,246	1,348	289.0	44.1	19.2	1919	Portland, Oreg.....	New York, N. Y....	Glendoyle Steamship Corp. (Del.)
217692	LQFT	St. s.	2	2	SAHALE.....	5,593	3,422	390.0	54.2	27.6	1919	Hog Island, Pa.....	Philadelphia, Pa....	U. S. Shipping Board.
217693	LQFV	St. s.	2	2	SACO.....	5,106	3,097	390.0	54.2	27.6	1919do.....do.....	Do.
217694	LQFW	St. s.	2	2	WALLINGFORD.....	2,256	1,229	245.0	42.0	24.1	1919	Long Beach, Calif...	San Francisco, Calif.	Wallingford Steamship Co. (Calif.)
217697	LQGG	St. s.	2	2	Ahala.....	2,594	1,523	267.5	46.4	23.9	1919	Portland, Oreg.....	Portland, Oreg.....	U. S. Shipping Board.
217702	LQGG	St. s.	1	2	Sawtokly.....	2,594	1,515	267.6	46.7	23.8	1919	Olympia, Wash....	Seattle, Wash....	Do.
217705	LQGK	*Sch.	1	3	Northern No. 18.....	1,047	983	226.2	35.1	14.9	1919	Havre de Grace, Md.	Wilmington, Del....	Northern Barge Corp. (Del.)
217707	LQGM	St. s.	1	2	Fort George.....	2,551	1,523	267.3	46.0	23.6	1919	Jacksonville, Fla....	Jacksonville, Fla....	U. S. Shipping Board.
217708	LQGN	St. s.	2	2	WEST HARDAWAY.....	5,702	3,037	410.0	54.2	27.6	1919	Portland, Oreg.....	Portland, Oreg.....	Do.
217709	LQGP	St. s.	2	2	ATLANTIC.....	5,024	3,465	410.5	54.3	27.2	1919	Los Angeles, Calif...	New York, N. Y....	Argonaut Steamship Co. (N. Y.)
217710	LQGR	St. s.	2	2	WEST VACA.....	5,548	4,151	410.5	54.0	27.0	1919	South San Francisco, Calif.	San Francisco, Calif.	U. S. Shipping Board.
217715	LQGV	St. s.	2	2	Wynoochee.....	6,065	3,756	400.7	54.2	30.4	1919	Harriman, Pa.....	Philadelphia, Pa....	Do.
217719	LQHC	St. s.	1	2	LAKE FONDA.....	2,592	1,604	251.0	43.6	26.1	1919	Wyandotte, Mich...	Norfolk, Va.....	Do.
217721	LQHD	St. s.	2	2	Haganlo.....	2,415	1,449	266.2	45.7	22.2	1910	Savannah, Ga.....	Savannah, Ga.....	Do.
217721	LQHF	St. s.	1	2	Adway.....	2,537	1,529	267.6	46.5	23.9	1918	Seattle, Wash....	Seattle, Wash....	Do.
217722	LQHO	St. s.	1	2	Astrea.....	415	197	142.0	31.6	14.4	1918	South Somerset, Mass.	Baltimore, Md.....	Davison Chemical Co. (Md.)
217725	LQHU	St. s.	2	2	MYSTIC.....	5,685	3,413	400.7	54.2	30.1	1919	Chester, Pa.....	New York, N. Y....	Shawmut S. S. Co. (Mass.)
217726	LQHK	St. s.	2	2	Klamath.....	3,020	1,765	272.8	46.1	24.1	1919	Astoria, Oreg.....	Astoria, Oreg.....	U. S. Shipping Board.
217727	LQHM	St. s.	2	2	WEST HELIX.....	5,651	3,517	409.7	54.2	27.7	1919	Seattle, Wash....	Seattle, Wash....	Do.
217728	LQHN	St. s.	1	1	JOHN TRACY.....	2,469	1,502	253.4	43.7	24.5	1919	Ecorse, Mich.....	New York, N. Y....	M. & J. Tracy (N. Y.)
217729	LQHP	St. s.	1	1	ANTHONYO. BOYLE.....	2,450	1,485	253.4	43.7	24.5	1919do.....do.....	Anthony O. Boyle
217730	LQHR	St. s.	2	2	SAUCON.....	5,106	3,097	390.0	54.2	27.6	1919	Hog Island, Pa.....	Philadelphia, Pa....	U. S. Shipping Board.
217731	LQHS	St. s.	2	2	SAUGERTIES.....	5,784	3,513	390.0	54.2	27.6	1919do.....do.....	Do.
217732	LQHT	St. s.	1	2	Bruburn.....	2,922	1,724	267.8	49.8	25.6	1919	Portland, Oreg.....	Portland, Oreg.....	Do.
217733	LQHV	St. s.	1	2	LOUIS M. WINSLOW.....	346	166	139.2	24.0	13.1	1919	East Boothbay, Me.	Boston, Mass.....	Minot Trawler Co. (Mass.)
217737	LQJB	St. s.	2	2	WEST TOGUS.....	5,658	3,493	409.8	54.2	27.7	1919	Portland, Oreg.....	Portland, Oreg.....	U. S. Shipping Board.
217738	LQJC	St. s.	2	2	WEST TACOOK.....	6,176	3,841	409.8	54.2	27.7	1919do.....do.....	Do.
217740	LQJF	St. s.	2	2	Bushong.....	2,848	1,683	294.0	45.6	23.8	1919	Vancouver, Wash....do.....	Do.
217744	LQJK	St. s.	2	1	CAPE HENLOPEN.....	7,069	4,306	494.8	56.2	31.8	1919	Sparrows Point, Md.	Philadelphia, Pa....	Cape Steamship Co. (Del.)
217745	LQJM	Sch.	1	4	Margaret Spencer...	818	703	187.3	38.0	14.4	1919	Savannah, Ga.....	Savannah, Ga.....	Joseph F. O'Brien
217774	LQJN	St. s.	1	1	COVALT.....	2,450	1,485	253.4	43.7	24.5	1919	Ecorse, Mich.....	Chicago, Ill.....	Morton Salt Co. (Ill.)
217747	LQJP	St. s.	2	2	Caprios.....	2,531	1,496	266.6	46.1	24.1	1919	Astoria, Oreg.....	Astoria, Oreg.....	U. S. Shipping Board.
217748	LQJR	St. s.	1	3	MAKENA.....	2,729	1,653	253.4	43.6	25.1	1919	Ashabula, Ohio....	San Francisco, Calif.	Matson Navigation Co. (Del.)
217753	LQJS	St. s.	1	2	Fort Worth.....	2,559	1,530	267.8	46.0	23.6	1919	Houston, Tex.....	Houston, Tex.....	U. S. Shipping Board.
217754	LQJV	St. s.	1	2	LAKE FONTANET.....	2,592	1,604	251.0	43.6	26.1	1919	Wyandotte, Mich...	Norfolk, Va.....	Do.
217757	LQKB	St. s.	1	2	ANSONIA.....	2,624	1,623	251.0	43.6	26.2	1919	Cleveland, Ohio....	Wilmington, Del....	Ansonia Steamship Corp. (Del.)

† Composite.

SEAGOING VESSELS, ARRANGED IN THE ORDER OF SIGNAL LETTERS—Continued.

(Steel vessels in SMALL CAPITALS, Iron in *italics*, wood in roman.)

Official No.	Signal letters.	Rig.	Decks.	Masts.	Name of vessel.	Gross tonnage.	Net tonnage.	Length.	Breadth.	Depth.	When built.	Where built.	Home port (where permanent document issues).	Name of managing or principal owner.
217764	LQKD	St. s.	1	2	LAKE FREELAND	2,622	1,617	251.0	43.6	26.2	1919	Lorain, Ohio.....	New York, N. Y....	U. S. Shipping Board.
217765	LQKF	St. s.	1	2	LAKE FREED	2,622	1,617	251.0	43.6	26.2	1919	do.	Savannah, Ga.	Do.
217769	LQKG	St. s.	2	2	BRADDOCK	6,629	4,122	395.8	55.0	31.4	1919	Kearny, N. J.....	Newark, N. J.....	Do.
217770	LQKH	St. s.	2	2	McKEESPORT	6,198	3,828	395.8	55.0	31.4	1919	do.	do.	Do.
217776	LQKM	St. s.	2	2	GULFOUREN	6,195	4,904	410.8	56.5	31.7	1919	Camden, N. J.....	Port Arthur, Tex.	Gulf Refining Co. (Tex.).
217776	LQKN	St. s.	2	2	COKEBIT	6,176	4,401	401.4	53.2	31.9	1919	Vancouver, Wash.	Portland, Oreg.....	U. S. Shipping Board.
217777	LQKP	St. s.	2	2	KWETTCUT	6,072	3,740	402.6	53.0	32.0	1918	Oakland, Calif.	San Francisco, Calif.	Do.
217778	LQKR	St. s.	2	2	WEST MUNHAM	5,753	3,571	410.0	54.2	27.0	1919	Portland, Oreg.	Portland, Oreg.	Do.
217780	LQKS	St. s.	2	2	GALAHAD	6,728	3,647	409.6	54.4	27.4	1910	Baltimore, Md.	Baltimore, Md.	Do.
217785	LQKT	St. s.	1	2	LAKE FONTANA	2,592	1,604	251.0	43.6	26.1	1910	Wyandotte, Mich.	New York, N. Y....	Do.
217789	LQKV	St. s.	2	2	LAKE GRAINGER	2,815	1,602	251.0	43.6	26.1	1919	Chicago, Ill.	Norfolk, Va.	Do.
217791	LQKW	St. s.	2	2	MANHATTAN ISLAND	4,834	3,045	386.8	52.2	27.4	1910	Arlington, N. Y.	New York, N. Y....	Do.
217794	LQMC	St. s.	2	2	HENRY CLAY	8,166	6,308	430.6	60.2	33.7	1910	Gloucester City, N. J.	Philadelphia, Pa.	Do.
217795	LQMD	St. s.	1	2	Cleopatra	415	197	142.0	31.6	14.4	1919	South Somerset, Mass.	New York, N. Y....	Morris & Cummings Dredging Co. (N. Y.).
217798	LQMJ	Sch.	2	4	B. S. Taylor	1,493	1,389	212.2	40.0	21.2	1910	Wilmington, Del.	Baltimore, Md.	The Maryland Navigation Co. (Md.).
217799	LQMK	St. s.	2	2	SCHOHARIE	4,971	3,070	390.0	54.2	27.6	1919	Hog Island, Pa.	Philadelphia, Pa.	U. S. Shipping Board.
217800	LQMN	St. s.	2	2	SOHODACK	5,041	3,116	390.0	54.2	27.6	1919	do.	do.	Do.
217802	LQMR	St. s.	1	2	CEROSCO	2,323	1,394	251.0	43.6	22.2	1919	Duluth, Minn.	New York, N. Y....	Do.
217803	LQMS	St. s.	1	2	CERO GARDO	2,347	1,420	251.0	43.6	22.2	1919	do.	do.	Do.
217804	LQMT	St. s.	1	2	CHAMBLEE	2,323	1,394	251.0	43.6	22.2	1910	do.	do.	Do.
217805	LQMV	St. s.	1	2	CHAPPELL	2,323	1,394	251.0	43.6	22.2	1919	do.	do.	Do.
217806	LQMW	St. s.	3	0	EDGEHILL	6,868	5,204	409.6	54.2	27.1	1919	Seattle, Wash.	Seattle, Wash.	Do.
217810	LQNB	St. s.	1	3	COVENA	2,372	1,413	253.4	43.7	24.5	1919	Ecorse, Mich.	San Francisco, Calif.	Hammond Lumber Co. (Del.).
217811	LQNO	St. s.	1	2	NORFOLK	343	212	126.5	25.1	13.3	1919	Wilmington, Del.	Norfolk, Va.	Northern Barge Corp. (Del.).
217813	LQND	St. s.	1	2	LAKE FORSBY	2,624	1,622	251.0	43.6	26.2	1919	Cleveland, Ohio.	do.	U. S. Shipping Board.
217814	LQNF	St. s.	1	2	LAKE FREEZOUT	2,622	1,617	251.0	43.6	26.2	1919	Lorain, Ohio.	New York, N. Y....	Do.
217815	LQNG	St. s.	2	2	WAUCONDA	5,423	3,345	400.7	54.2	30.4	1919	Harriman, Pa.	Philadelphia, Pa.	Do.
217818	LQNI	St. s.	2	2	TOLLARD	5,874	3,669	409.6	54.4	27.4	1919	Groton, Conn.	New London, Conn.	Do.
217819	LQNK	St. s.	1	2	COPALGROVE	2,324	1,396	251.0	43.6	22.2	1919	Superior, Wis.	New York, N. Y....	Do.
217820	LQNM	St. s.	1	2	LAKE FRAIGHUR	2,593	1,590	251.0	43.6	25.8	1919	do.	Duluth, Minn.	Do.
217821	LQNE	St. s.	1	2	LAKE FRALEY	2,593	1,590	251.0	43.6	25.8	1919	do.	New York, N. Y....	Do.
217822	LQNR	St. s.	1	2	LAKE FARESMAN	2,592	1,590	251.0	43.6	26.1	1919	Wyandotte, Mich.	do.	Do.
217829	LQNT	St. s.	1	2	MUNISLA	2,220	1,351	239.0	44.1	19.2	1919	Portland, Oreg.	do.	Munisla S. S. Corp. (N. Y.).
217835	LQNW	St. s.	1	2	Volant	415	197	142.0	31.6	14.4	1910	South Somerset, Mass.	Fall River, Mass.	U. S. Shipping Board.
217837	LQPC	St. s.	2	2	MOLINE	2,967	1,760	300.0	41.1	22.9	1919	Wilmington, Del.	do.	Do.
217839	LQPD	St. s.	2	0	OZETTE	6,078	4,498	401.0	53.2	32.0	1919	Seattle, Wash.	Seattle, Wash.	Do.
217840	LQPE	St. s.	2	2	WESTERN KNIGHT	5,779	3,578	409.8	51.2	29.2	1919	do.	do.	Do.
217841	LQPH	Sch.	2	4	Snodind	1,470	1,305	234.5	45.1	18.3	1910	Seattle, Wash.	Boston, Mass.	Joseph W. Gorman.
217844	LQPJ	St. s.	1	3	MAKAWELI	2,552	1,531	253.4	43.0	25.1	1919	Ashabula, Ohio.	San Francisco, Calif.	Matson Navigation Co. (Calif.).
217851	LQPR	St. s.	1	2	LAKE FRESCO	2,622	1,617	255.0	43.6	26.2	1919	Lorain, Ohio.	Cleveland, Ohio.	U. S. Shipping Board.
217852	LQPS	St. s.	1	2	LAKE FOSSIL	2,624	1,622	251.0	43.6	26.2	1910	Cleveland, Ohio.	do.	Do.
217855	LQPT	St. s.	2	2	LAKE GRAMPUS	2,615	1,602	251.0	43.6	26.1	1919	Chicago, Ill.	New York, N. Y....	Do.
217856	LQPV	St. s.	1	2	LAKE FURLEY	2,607	1,603	251.0	43.6	26.2	1919	Buffalo, N. Y.	Buffalo, N. Y.	Do.
217857	LQPW	St. s.	1	2	LAKE FUARD	2,607	1,603	251.0	43.6	26.2	1919	do.	New York, N. Y....	Do.
217859	LQRB	St. s.	3	2	LILLIAN LUOKENBACH	8,536	5,399	448.0	60.2	28.2	1919	Chester, Pa.	do.	Luokenbach S. S. Co. (Del.).
217860	LQRC	St. s.	1	4	CASTLE TOWN	3,321	2,029	321.7	60.0	21.6	1919	Gloucester City, N. J.	San Francisco, Calif.	Chas. Nelson Co. (Calif.).
217861	LQRD	St. s.	2	0	WEST MAXIMUS	5,561	4,006	409.6	54.2	27.1	1919	Seattle, Wash.	Seattle, Wash.	U. S. Shipping Board.
217869	LQRE	St. s.	1	2	Seypen	2,563	1,525	207.3	46.0	23.6	1919	Cornwells, Pa.	Philadelphia, Pa.	Do.
217870	LQRH	St. s.	1	2	Centurion	415	197	142.0	31.6	14.4	1910	South Somerset, Mass.	Houston, Tex.	Do.
217870	LQRJ	St. s.	1	2	CORAPEAK	2,153	1,290	250.5	43.7	20.1	1919	Mantowoo, Wis.	Norfolk, Va.	Do.
217871	LQRK	St. s.	1	2	CORQUINA	2,140	1,281	250.5	43.7	20.1	1919	do.	Philadelphia, Pa.	Do.
217872	LQRM	Sch.	2	4	Virginia Pendleton	1,547	1,388	222.0	40.8	22.3	1919	Mystic, Conn.	New York, N. Y....	Pendleton Bros. (Me.).
217880	LQRP	St. s.	1	2	LAKE FRENCHTON	2,622	1,620	251.0	43.6	26.2	1919	Lorain, Ohio.	Cleveland, Ohio.	U. S. Shipping Board.
217883	LQRS	St. s.	2	2	LEWIS LUOKENBACH	10,662	6,784	496.0	68.2	37.2	1919	Quincy, Mass.	New York, N. Y....	Luokenbach S. S. Co. (Del.).
217884	LQRT	St. s.	2	2	LAKE GRAMPAN	2,815	1,602	251.0	43.6	26.1	1919	Chicago, Ill.	Norfolk, Va.	U. S. Shipping Board.
217885	LQRV	St. s.	2	2	SARGAMON	5,063	3,113	390.0	54.2	27.0	1919	Hog Island, Pa.	Philadelphia, Pa.	Do.
217886	LQRW	St. s.	2	2	SCHENECTADY	5,114	3,102	390.0	54.2	27.6	1919	do.	do.	Do.
217887	LQRX	St. s.	2	2	SARCOXIE	5,116	3,103	390.0	54.2	27.6	1919	do.	do.	Do.
217888	LQSB	St. s.	1	2	BARLOW	425	200	142.0	27.7	14.8	1919	Elizabeth, N. J.	Newark, N. J.	Do.
217889	LQSD	St. s.	1	2	BARHAMSTEAD	437	203	142.0	27.7	14.8	1919	do.	Cleveland, Ohio.	The Pringle Barge Line Co. (Ohio).
217890	LQSF	St. s.	2	2	DIG	4,823	3,038	396.8	52.2	27.4	1919	Arlington, N. Y.	New York, N. Y....	U. S. Shipping Board.
217892	LQSG	St. s.	3	0	EDGEMONT	6,865	5,267	409.6	54.2	27.1	1919	Seattle, Wash.	Seattle, Wash.	Do.
217898	LQSH	St. s.	1	2	EL ABETO	2,512	1,527	253.4	43.7	24.5	1919	Ecorse, Mich.	Los Angeles, Calif.	Los Angeles Lbr. Products S. S. Co. (Calif.).

† Composite.

SEAGOING VESSELS, ARRANGED IN THE ORDER OF SIGNAL LETTERS—Continued.

[Steel vessels in SMALL CAPITALS, iron in *italics*, wood in roman.]

Official No.	Signal letters.	Rtg.	Decks.	Masts.	Name of vessel.	Gross tonnage.	Net tonnage.	Length.	Breadth.	Depth.	W. h. o. n. built.	Where built.	Home port (where permanent document issued).	Name of managing or principal owner.
217904	LQSN	St. s.	1	2	LAKE SABL.....	2,352	1,401	251.0	43.6	22.0	1919	Saginaw, Mich.....	Norfolk, Va.....	U. S. Shipping Board.
217905	LQSP	St. s.	2	1	HOVEN.....	7,071	4,306	434.8	56.2	31.8	1919	Sparrows Point, Md.	Baltimore, Md.	Do.
217906	LQSR	St. s.	2	2	WEST CAJOT.....	5,432	3,339	410.0	54.4	27.2	1919	Los Angeles, Calif.	Los Angeles, Calif.	Do.
217910	LQST	St. s.	2	2	POUGHKEEPSIE.....	5,588	3,466	400.5	54.2	30.4	1919	Newburgh, N. Y.	New York, N. Y.	Do.
217911	LQSV	St. s.	1	2	SILVERBROOK.....	5,074	3,520	400.8	54.3	31.4	1919	Chester, Pa.	Philadelphia, Pa.	Do.
217912	LQSW	St. s.	1	2	LAKE GRAMA.....	2,615	1,602	251.0	43.6	26.1	1919	Chicago, Ill.	New Orleans, La.	Do.
217913	LQTD	St. s.	1	2	LAKE UEBE.....	2,324	1,396	251.0	43.6	22.2	1919	Superior, Wis.	New York, N. Y.	Do.
217914	LQTC	Sch.	1	4	Dorothea L. Brinkmann.....	698	621	184.4	38.2	15.0	1919	Rockland, Me.	Baltimore, Md.	Charles M. Struven.
217919	LQTD	St. s.	2	2	WEST CHEROW.....	6,188	4,628	409.8	54.2	27.7	1919	Portland, Ore.	Portland, Ore.	U. S. Shipping Board.
217920	LQTF	St. s.	2	2	SHENANDOAH.....	6,768	5,143	416.8	56.1	31.1	1919	Bath, Me.	Port Arthur, Tex.	The Texas Co. (Tex.).
217921	LQTD	St. s.	2	2	STADFAST.....	7,588	4,854	440.0	56.0	35.2	1919	Alameda, Calif.	San Francisco, Calif.	U. S. Shipping Board.
217924	LQTH	St. s.	1	2	MASCA.....	3,286	2,002	324.0	46.2	25.0	1919	Newark, N. J.	Newark, N. J.	Do.
217925	LQTI	St. s.	1	2	HOQUAN.....	3,545	2,170	324.0	46.2	25.0	1919	do.	do.	Do.
217926	LQTK	St. s.	1	2	PASSAIC BRIDGE.....	3,283	2,000	324.0	46.2	25.0	1919	do.	do.	Do.
217927	LQTM	St. s.	1	2	NATIONAL BRIDGE.....	3,545	2,179	324.0	46.2	25.0	1919	do.	do.	Do.
217928	LQTN	St. s.	1	2	M I L W A U K E E BRIDGE.....	3,275	1,966	324.0	46.2	25.0	1919	do.	do.	Do.
217929	LQTP	St. s.	1	2	WISCONSIN BRIDGE.....	3,545	2,179	324.0	46.2	25.0	1919	do.	do.	Do.
217930	LQTR	*Sch.	1	2	Joseph J. Hock.....	1,032	982	209.4	36.2	16.3	1919	Baltimore, Md.	Wilmington, Del.	American Steamship Corp. (Del.).
217931	LQTS	St. s.	2	2	ORLEANS.....	6,629	4,122	395.5	55.0	31.4	1919	Kearny, N. J.	New York, N. Y.	Eastern Transportation Co. (Inc.).
217932	LQTV	St. s.	2	2	WEST SEQUANA.....	5,613	3,521	410.5	54.3	27.2	1919	Los Angeles, Calif.	Los Angeles, Calif.	Orleans Steamship Corp. (Del.).
217933	LQTW	St. s.	3	2	SANTA MALTA.....	6,270	3,840	404.0	53.9	26.2	1919	Philadelphia, Pa.	New York, N. Y.	U. S. Shipping Board.
217935	LQVB	St. s.	2	2	WEST HARGRAVE.....	6,280	3,926	410.0	54.2	27.6	1919	Portland, Ore.	Portland, Ore.	Atlantic & Pacific S. S. Co. (Me.).
217936	LQVC	St. s.	2	2	WEST NOHO.....	6,186	3,848	409.8	54.2	27.7	1919	do.	do.	U. S. Shipping Board.
217937	LQVD	St. s.	1	2	Woodman.....	358	198	126.0	29.9	13.7	1919	Solomons, Md.	New York, N. Y.	Do.
217938	LQVF	St. s.	2	2	SAVOUS.....	4,985	3,048	390.0	54.2	27.6	1919	Hog Island, Pa.	Philadelphia, Pa.	Cahill Towing Line (N. J.).
217939	LQVG	St. s.	1	2	Craftsman.....	358	197	126.0	29.9	13.7	1919	Solomons, Md.	New York, N. Y.	U. S. Shipping Board.
217941	LQVII	St. s.	1	2	E. P. MORSE.....	204	93	100.8	24.7	13.1	1919	Brooklyn, N. Y.	do.	M. J. Dady Engineering & Contracting Co. (N. Y.).
217952	LQVM	St. s.	2	2	HEFFRON.....	7,611	4,860	440.0	56.0	35.2	1919	Alameda, Calif.	San Francisco, Calif.	Morse Drydock & Repair Co.
217953	LQVN	St. s.	2	2	COAKE.....	6,038	3,742	401.4	53.2	31.9	1919	Vancouver, Wash.	Portland, Ore.	U. S. Shipping Board.
217954	LQVP	St. s.	1	2	PYTHON.....	2,153	1,260	250.5	43.7	20.1	1919	Manitowoc, Wis.	Milwaukee, Wis.	Do.
217901	LQVS	St. s.	2	2	WEST TOTANT.....	5,628	3,488	410.0	54.2	27.6	1919	Portland, Ore.	Portland, Ore.	Do.
217902	LQVT	St. s.	1	2	Sea Hrd.....	353	160	150.4	25.0	13.3	1919	South Portland, Me.	New York, N. Y.	Do.
217970	LQWB	St. s.	2	4	CALVERT.....	4,071	2,514	339.3	49.1	26.5	1919	Baltimore, Md.	Baltimore, Md.	Intera-Coastal Corp. (Del.).
217971	LQWC	St. s.	1	2	LAKE INAHA.....	2,622	1,619	251.0	43.6	26.2	1919	Lorain, Ohio	Norfolk, Va.	U. S. Shipping Board.
217972	LQWD	St. s.	1	2	HEYMONT.....	2,722	1,672	289.0	44.1	19.2	1919	Portland, Ore.	San Francisco, Calif.	Do.
217973	LQWF	St. s.	2	2	GUNSTON HALL.....	6,182	3,841	402.6	53.0	32.0	1919	Alexandria, Va.	Alexandria, Va.	Chas. W. Cook.
217978	LQWG	St. s.	1	1	BROOKINOS.....	2,327	1,388	253.4	43.6	25.1	1919	Ashtabula, Ohio.	San Francisco, Calif.	U. S. Shipping Board.
217981	LQWJ	St. s.	2	2	WEST HEMBRIE.....	5,779	3,605	409.7	54.2	27.7	1919	Seattle, Wash.	Seattle, Wash.	Lumber Co. (Del.).
217988	LQWK	St. s.	1	2	ONEIDA.....	2,664	1,654	251.0	43.6	26.1	1919	Wyandotte, Mich.	New York, N. Y.	U. S. Shipping Board.
217989	LQWM	St. s.	1	2	LAKE GILPEN.....	2,664	1,654	251.0	43.6	26.1	1919	do.	do.	Clyde S. S. Co. (Me.).
217991	LQWN	St. s.	2	2	Huron.....	2,441	1,450	266.8	45.7	22.2	1919	Savannah, Ga.	Detroit, Mich.	U. S. Shipping Board.
217991	LQWP	St. s.	3	0	ELBENA.....	6,900	5,321	409.6	54.2	27.1	1919	Seattle, Wash.	Savannah, Ga.	Do.
217906	LQWR	St. s.	1	2	CHATTANOOGA.....	3,545	2,179	324.0	46.2	25.0	1919	Newark, N. J.	Seattle, Wash.	Do.
217997	LQWS	St. s.	1	2	L O U I S V I L L E BRIDGE.....	3,283	2,000	324.0	46.2	25.0	1919	do.	do.	Do.
217998	LQWT	St. s.	1	2	ANNISTON.....	3,545	2,179	324.0	46.2	25.0	1919	do.	do.	Do.
218001	LQWV	Ga. s.	1	1	TEXACO 145.....	4,484	3,325	147.7	30.1	12.4	1919	Bath, Me.	Port Arthur, Tex.	Do.
218002	LQWB	St. s.	2	2	SCIOIDIC.....	4,932	2,980	300.0	51.2	27.6	1919	Hog Island, Pa.	Philadelphia, Pa.	Texas Co. (Tex.).
218003	LQWD	St. s.	2	1	ROMULUS.....	5,104	3,748	301.8	51.3	28.8	1919	Wilmington, Del.	Wilmington, Del.	U. S. Shipping Board.
218004	LQWF	St. s.	2	2	WAUKGAN.....	6,209	3,830	395.5	55.0	31.4	1919	Kearny, N. J.	Newark, N. J.	Do.
218005	LQWG	St. s.	1	1	MAHUKONA.....	2,512	1,531	253.4	43.7	24.5	1919	Ecorse, Mich.	San Francisco, Calif.	Do.
218006	LQWH	Ga. s.	1	1	MUNCOVE.....	2,437	1,388	253.4	43.7	24.5	1919	do.	do.	Matson Navigation Co. (Calif.).
218007	LQWI	St. s.	1	2	LAKE CANAVERAL.....	2,352	1,404	251.0	43.6	22.0	1919	Saginaw, Mich.	Norfolk, Va.	U. S. Shipping Board.
218008	LQWJ	St. s.	1	2	HARRALTON.....	325	200	142.0	27.7	14.8	1919	Elizabeth, N. J.	Newark, N. J.	Do.
218010	LQWK	St. s.	2	2	WEST QUECHEE.....	5,711	3,539	410.0	54.2	27.6	1919	Portland, Ore.	Portland, Ore.	Do.
218011	LQWL	St. s.	1	2	LAKE PHAR.....	2,622	1,620	251.0	43.6	26.2	1919	Lorain, Ohio	Cleveland, Ohio	Do.
218017	LQWM	St. s.	3	2	EDGEMOOR.....	7,038	5,388	409.6	54.2	27.1	1919	Seattle, Wash.	Seattle, Wash.	Do.
218018	LQWN	St. s.	2	2	CITY OF EUREKA.....	5,728	3,541	410.0	54.2	27.6	1919	Portland, Ore.	Portland, Ore.	Do.
218019	LQWO	St. s.	2	2	WAUKAU.....	6,126	3,766	400.7	54.2	30.4	1919	Harriman, Pa.	Philadelphia, Pa.	Do.
218021	LQWP	Sch.	2	4	Pat Harrison.....	1,145	1,132	193.0	41.0	19.8	1919	Hiloxi, Miss.	Mobile, Ala.	Do.
218022	LQWV	*Sch.	1	4	Falmouth.....	2,236	2,073	274.2	46.2	21.4	1919	Bath, Me.	Fall River, Mass.	S. A. Ponslerere, Staples Transportation Co.

† Composite.

SEAGOING VESSELS, ARRANGED IN THE ORDER OF SIGNAL LETTERS—Continued.

[Steel vessels in SMALL CAPITALS, Iron in *italics*, wood in roman.]

Official No.	Signal letters.	Rig.	Decks	Masts	Name of vessel.	Gross tonnage.	Net tonnage.	Length.	Breadth.	Depth.	When built.	Where built.	Home port (where permanent document issues).	Name of managing or principal owner.
								Feet.	Feet.	Feet.				
218024	LRBW	Bk.	1	3	GRATIA.....	1,582	1,482	249.7	38.1	21.6	1891	Port Glasgow, Scotland	New York, N. Y....	Braddock Nav. Co. (Ltd.), (Del.).
218025	LRCB	St. s.	2	0	WEST IRMO.....	5,900	3,670	409.8	54.2	29.2	1919	Seattle, Wash.....	do	U. S. Shipping Board.
218026	LRCD	St. s.	1	2	HUKEY.....	418	190	142.0	27.5	14.6	1919	Superior, Wis.....	Mobile, Ala.....	Do.
218027	LRCF	St. s.	2	2	EDGAR HOWLING	6,505	3,439	410.5	54.3	27.2	1919	Los Angeles, Calif.	New York, N. Y....	Garland S. S. Corp. (N. Y.).
217704	LRGD	St. s.	1	2	OCEAN.....	301	96	135.0	22.8	13.4	1918	Superior, Wis.....	Boston, Mass.....	Bay State Fishing Co.
218973	LRCH	St. s.	1	2	RIFPLE.....	301	96	135.0	22.8	13.4	1918	do	do	Do.
218033	LRDJ	St. s.	2	2	WEST ASHAWA.....	5,609	4,095	410.5	54.0	27.0	1919	South San Francisco, Calif.	San Francisco, Calif.	U. S. Shipping Board.
218034	LRCK	St. s.	2	2	Alderman.....	3,343	2,036	298.6	49.9	25.0	1919	Orange, Tex.....	Port Arthur, Tex....	Do.
218030	LRCM	Gas. s.	2	2	Trollind.....	2,174	1,590	243.7	47.3	24.2	1910	Seattle, Wash.....	New York, N. Y....	American Motor Ship Co.
218038	LRCN	St. s.	2	2	YESOKING.....	5,749	3,550	409.6	54.4	27.4	1919	Baltimore, Md.....	Baltimore, Md.....	U. S. Shipping Board.
218039	LRCP	St. s.	2	2	KISHACOQUILLAS	5,039	3,040	390.0	54.1	27.0	1919	Hog Island, Pa.....	Philadelphia, Pa....	Do.
218040	LRCQ	St. s.	1	2	CHAUTAUQUA.....	2,323	1,394	251.0	43.6	22.2	1919	Duluth, Minn.....	New York, N. Y....	Do.
218042	LRCS	St. s.	2	3	QUIMBA.....	6,100	4,545	402.6	53.0	32.0	1918	Oakland, Calif....	San Francisco, Calif.	Do.
218048	LRCT	St. s.	2	2	WEST CONOR.....	5,899	3,711	410.0	54.4	27.2	1919	Los Angeles, Calif.	Los Angeles, Calif..	Do.
218057	LRCV	St. s.	1	2	CORNUCOPIA.....	2,153	1,280	250.5	43.7	20.1	1919	Manitowoc, Wis....	New York, N. Y....	Do.
218058	LRCW	St. s.	1	2	NANCY WEEMS....	2,153	1,280	250.5	43.7	20.1	1919	do	Baltimore, Md.....	Baltimore & Carolina S. S. Co. (Md.).
218059	LRDB	St. s.	1	2	BOUND BROOK....	3,283	2,000	324.0	46.2	25.0	1918	Newark, N. J.....	Newark, N. J.....	U. S. Shipping Board.
218058	LRDC	St. s.	1	2	LAKE GILTEDGE ..	2,604	1,654	251.0	43.6	26.1	1919	Wyandotte, Mich...	New Orleans, La....	Do.
218061	LRDF	St. s.	1	2	Kimta.....	2,556	1,512	266.5	46.0	24.1	1910	Bancla, Calif.....	San Francisco, Calif.	Do.
218062	LRDO	St. s.	1	2	BARRANCA.....	418	200	142.0	27.7	14.8	1919	Elizabeth, N. J....	New Orleans, La....	New Orleans Coal and Hisso Towboat Co. (Del.).
218066	LRDK	St. s.	1	1	PENOBSCOT.....	2,496	1,490	263.4	43.6	25.1	1919	Ashtabula, Ohio....	Boston, Mass.....	Penobscot S. S. Co. (Mass.).
218067	LRDM	St. s.	2	2	ANDREA F. LUCK-ENBACH	10,725	6,826	496.0	68.2	37.2	1919	Quincy, Mass.....	New York, N. Y....	Luckenbach S. S. Co. (Del.).
218068	LRDN	St. s.	3	0	POLYBIUS.....	7,041	5,359	409.6	54.2	27.1	1919	Seattle, Wash.....	Seattle, Wash.....	U. S. Shipping Board.
218070	LRDI	St. s.	1	2	CHAPAREL.....	2,322	1,394	251.0	43.6	22.2	1919	Duluth, Minn.....	New York, N. Y....	Do.
218071	LRDQ	St. s.	1	2	HUMACONNA.....	418	190	142.0	27.5	14.6	1919	Superior, Wis.....	Seattle, Wash.....	Merrill & Ring Lumber Co. (Wash.).
218072	LRDS	St. s.	1	2	HUMRICK.....	418	190	142.0	27.5	14.6	1919	do	New York, N. Y....	U. S. Shipping Board.
218073	LRDT	St. s.	1	2	LAKE GLENCOE ..	2,324	1,396	251.0	43.6	22.2	1919	do	Norfolk, Va.....	Do.
218074	LRDV	St. s.	1	2	HULVER.....	418	190	142.0	27.6	14.6	1919	do	New Orleans, La....	Do.
218075	LRDW	St. s.	1	2	CHAMBERINO.....	2,323	1,394	251.0	43.6	22.2	1919	Duluth, Minn.....	New York, N. Y....	Do.
218076	LRDX	St. s.	1	2	CHANTER.....	2,323	1,394	251.0	43.6	22.2	1919	do	do	Do.
218077	LRFX	St. s.	2	2	LORAIN.....	6,213	3,836	395.5	55.0	31.4	1919	Kearny, N. J.....	Newark, N. J.....	Do.
218078	LRFD	St. s.	2	2	YOUNGSTOWN.....	6,633	4,121	395.5	55.0	31.4	1919	do	do	Do.
218083	LRFG	Sch.	2	4	Bradford E. Jones	1,048	1,510	221.9	42.2	22.6	1919	Boothbay Harbor, Me.	Boston, Mass.....	Atlantic Coast Co. (Me.).
218085	LRFI	St. s.	2	2	SEAQUINICK.....	6,034	4,483	401.9	53.1	32.0	1919	Seattle, Wash.....	Seattle, Wash.....	U. S. Shipping Board.
218088	LRFK	Gas. s.	2	2	SEAKONK.....	4,998	3,114	360.0	54.2	27.6	1919	Hog Island, Pa.....	Philadelphia, Pa....	Wm. Crainp & Sons Ship & Engine Building Co. (Pa.).
218089	LRFM	St. s.	2	2	SARTARIA.....	4,994	3,021	390.0	54.2	27.6	1919	do	do	U. S. Shipping Board.
218094	LRFN	St. s.	1	0	Commissioner.....	272	129	108.3	28.3	13.0	1918	Brunswick, Ga.....	New York, N. Y....	Merit Chapman & Scott Corp. (Del.).
218095	LRFP	St. s.	1	2	WALDEN.....	5,511	3,397	400.5	54.2	30.4	1919	Newburgh, N. Y....	do	U. S. Shipping Board.
218096	LRFQ	St. s.	2	2	WEST CELERON ..	5,703	3,554	409.8	54.2	27.7	1919	Portland, Oreg.....	Portland, Oreg.....	Do.
218097	LRFS	St. s.	2	2	WEST OKLINA.....	6,187	3,838	409.8	54.2	27.7	1919	do	do	Do.
218098	LRFT	St. s.	2	2	DIABLO.....	5,997	4,467	402.5	53.0	32.0	1919	Jaypoint, Calif....	San Francisco, Calif.	Do.
218099	LRFV	St. s.	2	2	Director.....	475	218	139.6	30.3	15.7	1919	Savannah, Ga.....	Norfolk, Va.....	Southgate Export Coal Co.
218100	LRFW	St. s.	1	2	LAKE ELKWOOD ..	2,730	1,693	253.4	43.6	26.0	1919	Ecorse, Mich.....	Detroit, Mich.....	U. S. Shipping Board.
218102	LRGJ	St. s.	2	2	CASCADE.....	4,839	3,635	380.2	53.1	26.9	1919	Tacoma, Wash.....	Tacoma, Wash.....	Do.
218104	LRGC	St. s.	1	2	BOUKEE, No. 6....	285	168	111.2	26.5	12.0	1919	Baltimore, Md.....	New York, N. Y....	Bouker Contracting Co. (N. J.).
218105	LRGD	St. s.	2	2	Brookside.....	2,945	1,729	273.7	49.1	25.5	1919	Aberdeen, Wash....	Seattle, Wash.....	U. S. Shipping Board.
218111	LRGF	St. s.	2	2	WEST HERMATITE	5,621	3,491	409.7	54.2	27.7	1919	Seattle, Wash.....	do	Do.
218112	LRGH	Sch.	2	4	Virginia Dare ..	1,569	1,425	229.4	41.2	22.8	1919	Newcastle, Me.....	New York, N. Y....	Amos D. Carver.
218115	LRGI	St. s.	1	2	LAKE HILTA.....	2,664	1,654	251.0	43.6	26.1	1919	Wyandotte, Mich...	Norfolk, Va.....	U. S. Shipping Board.
218116	LRGK	St. s.	1	2	LAKE FARLIN.....	2,581	1,577	251.0	43.6	26.0	1919	Superior, Wis.....	New Orleans, La....	Do.
218117	LRGM	St. s.	2	2	LAKE GRANBY.....	2,615	1,605	251.0	43.6	26.1	1919	Chicago, Ill.....	Chicago, Ill.....	Do.
218118	LRGN	St. s.	2	2	Butte.....	2,848	1,682	294.0	45.6	23.8	1919	Vancouver, Wash...	Portland, Oreg.....	Do.
218119	LRGP	St. s.	2	2	Bushrod.....	2,848	1,682	294.0	45.6	23.8	1919	do	do	Do.
218128	LRGV	St. s.	3	2	SANTA ELISA.....	5,004	3,021	360.3	51.7	23.1	1919	Camden, N. J.....	New York, N. Y....	Grace S. S. Co. (Del.).
218135	LRGW	Sch.	1	3	Eleanor Taylor....	706	601	172.3	38.0	15.9	1919	Brunswick, Ga.....	Brunswick, Ga.....	Bankers Trust Co. (Ga.).
218136	LRHB	St. s.	2	2	BLAIR.....	4,971	3,070	390.0	54.2	27.6	1919	Hog Island, Pa.....	Philadelphia, Pa....	U. S. Shipping Board.
218137	LRHC	St. s.	2	2	INTAN.....	5,490	3,374	400.7	54.2	30.4	1919	Harriman, Pa.....	do	Do.
218139	LRHD	St. s.	1	1	Henry W. Conant..	226	178	124.4	22.3	10.1	1919	Milford, Del.....	New York, N. Y....	William C. Peyton.

SEAGOING VESSELS ARRANGED IN THE ORDER OF SIGNAL LETTERS—Continued.

[Steel vessels in SMALL CAPITALS, Iron in *Italics*, wood in roman.]

Official No.	Signal letters.	Rig.	Decks.	Masts.	Name of vessel.	Gross tonnage.	Net tonnage.	Length.	Breadth.	Depth.	When built.	Where built.	Home port (where permanent document issued).	Name of managing or principal owner.
								Feet.	Feet.	Feet.				
218143	LRIF	St. s.	2	2	WEST HARLAN.....	6,267	3,908	410.0	54.2	27.6	1919	Portland, Oreg.....	Portland, Oreg.....	U. S. Shipping Board.
218144	LRHG	St. s.	2	2	ASHBEE.....	3,532	2,151	333.8	48.0	24.9	1919	Jacksonville, Fla....	Jacksonville, Fla....	Do.
218149	LRHJ	St. s.	2	2	CHIPCUNG.....	6,163	4,630	402.6	53.0	32.0	1919	Oakland, Calif.....	San Francisco, Calif.	Do.
218154	LRHK	St. s.	2	2	BATTONVILLE.....	2,440	1,451	266.8	45.7	22.2	1919	Savannah, Ga.....	Savannah, Ga.....	Do.
218155	LRHM	St. s.	2	2	RESSEMER.....	4,923	3,469	364.9	51.0	29.5	1919	Gloucester City, N. J.	Philadelphia, Pa....	Do.
218156	LRHN	St. s.	1	1	W. J. CROSBY.....	2,496	1,491	253.4	43.6	25.1	1919	Ashtabula, Ohio.....	Port Huron, Mich....	North Shore Transit Co. (Mich.).
218157	LRIP	St. s.	3	2	HARRY LUCKENBACH.....	8,713	5,499	448.9	60.2	28.2	1919	Chester, Pa.....	New York, N. Y....	Luckenbach S. S. Co. (Del.).
218160	LRIQ	St. s.	1	2	YORK HARBOR.....	2,427	1,471	264.0	42.2	21.9	1919	Mariners Harbor, N. Y.do.....	U. S. Shipping Board.
218164	LRHS	St. s.	2	0	YAKLOK.....	6,046	4,426	401.9	53.1	32.0	1919	Seattle, Wash.....	Seattle, Wash.....	Do.
218165	LRHT	St. s.	2	1	BALSAM.....	4,749	2,972	377.0	52.0	26.8	1919	Shooters Island, N. Y.	New York, N. Y....	Do.
218163	LRHV	St. s.	1	2	LAKE CANDELARIA.....	2,352	1,404	251.0	43.6	22.0	1919do.....do.....	Do.
218169	LRHW	St. s.	1	2	LAKE GITANO.....	2,606	1,512	251.0	43.6	26.1	1919	Wyandotte, Mich.....	Detroit, Mich.....	Do.
218170	LRJH	St. s.	1	3	LAFAOX.....	663	631	160.2	39.2	13.8	1919	Pensacola, Fla.....	Pensacola, Fla.....	Palatka Shipbuilding Co.
218178	LRJF	St. s.	1	2	BARRENFORK.....	418	200	142.0	27.7	14.8	1919	Elizabeth, N. J.....	Charleston, S. C....	S. A. Guilds.
218170	LRJG	St. s.	1	2	BARRYTON.....	418	200	142.0	27.7	14.8	1919do.....	New York, N. Y....	W. E. Hedger Co. (N. Y.).
218181	LRJH	*Sch.	1	3	Jonesport.....	1,322	1,174	230.6	37.6	10.6	1919	Machias, Me.....	Philadelphia, Pa....	Southern Transportation Co. (N. J.).
218182	LRJK	Sch.	1	3	Lady Marian.....	431	398	136.7	36.2	12.5	1919	Tampa, Fla.....	Tampa, Fla.....	Gulf Ship Co. (Fla.).
218185	LRJM	St. s.	2	2	KISNOP.....	5,874	4,586	410.5	54.2	27.0	1919	Portsmouth, N. H....	Portsmouth, N. H....	U. S. Shipping Board.
218186	LRJN	St. s.	2	2	SAROTAWAN.....	4,834	3,045	358.8	52.2	27.4	1919	Arlington, N. Y.....	New York, N. Y....	Do.
218187	LRJP	St. s.	1	1	TEXACO 146.....	434	324	117.7	30.1	12.4	1919	Bath, Me.....	Port Arthur, Tex....	The Texas Co. (Tex.).
218180	LRJQ	St. s.	2	2	REMUS.....	4,744	2,931	379.9	53.1	26.9	1919	Tacoma, Wash.....	Tacoma, Wash.....	U. S. Shipping Board.
218195	LRJT	St. s.	3	0	ELDHUR.....	7,001	5,482	409.6	54.2	27.1	1919	Seattle, Wash.....	Seattle, Wash.....	Do.
218190	LRJV	St. s.	2	2	WESTERN GLEN.....	5,683	3,586	409.8	54.2	29.2	1919do.....do.....	Do.
218199	LRJW	St. s.	3	2	DOROTHY LUCKENBACH.....	8,536	5,369	448.9	60.2	28.2	1919	Chester, Pa.....	New York, N. Y....	Luckenbach S. S. Line (Del.).
218200	LRKB	St. s.	2	2	BRUSH.....	5,114	3,102	300.0	54.2	27.6	1919	Hog Island, Pa.....	Philadelphia, Pa....	U. S. Shipping Board.
218205	LRKC	Sch.	2	4	James E. Coburn.....	987	698	180.4	39.3	19.0	1919	South Orlington, Me.	Boston, Mass.....	Rogers & Webb.
218206	LRKD	Sch.	2	4	Isther K.....	1,001	905	186.5	38.0	18.7	1919	Dennysville, Me.....	New York, N. Y....	Emory Sexton & Co. (N. Y.).
218207	LRKF	St. s.	2	2	KNOXVILLE.....	3,283	2,001	324.0	46.2	25.0	1919	Newark, N. J.....	Newark, N. J.....	U. S. Shipping Board.
218208	LRKG	St. s.	1	2	MONTGOMERY.....	3,283	2,001	324.0	46.2	25.0	1919do.....do.....	Do.
218209	LRKH	St. s.	2	2	HEGIRA.....	7,800	5,054	440.0	56.0	35.2	1919	Alameda, Calif.....	San Francisco, Calif.	Do.
218211	LRKM	St. s.	2	1	HOKRAN.....	7,043	4,347	434.8	56.2	31.8	1919	Sparrows Point, Md.	Wilmington, Del....	Malston Co. (Del.).
218222	LRKN	St. s.	2	2	WABAN.....	6,088	8,742	401.4	53.2	31.9	1919	Vancouver, Wash....	Portland, Oreg.....	U. S. Shipping Board.
218223	LRKP	St. s.	2	2	Grayling.....	2,959	1,740	273.3	49.2	25.6	1919do.....	Seattle, Wash.....	Do.
218224	LRKQ	St. s.	1	2	BOSTON.....	843	212	126.5	25.1	13.3	1919	Baltimore, Md.....	Wilmington, Del....	Northern Barge Corp. (Del.).
218231	LRKS	St. s.	1	2	OSAGE.....	2,649	1,637	251.0	43.6	26.2	1919	Cleveland, Ohio.....	New York, N. Y....	Clyde Steamship Co. (Me.).
218232	LRKT	St. s.	2	2	WORCESTER.....	5,718	3,536	400.6	54.4	27.4	1919	Groton, Conn.....	New London, Conn.	U. S. Shipping Board.
218234	LRKW	St. s.	1	2	BRASHER.....	3,256	1,982	324.0	46.2	25.2	1919	Newark, N. J.....	Newark, N. J.....	Do.
218235	LRMB	St. s.	1	2	ST. JOHNS COUNTY.....	3,256	1,983	324.0	46.2	25.0	1919do.....do.....	Do.
218236	LRMC	St. s.	1	2	DADE COUNTY.....	3,253	3,000	324.0	46.2	25.0	1919do.....do.....	Do.
218237	LRMD	St. s.	1	2	BETHLEHEM BRIDGE.....	3,545	2,179	324.0	40.2	25.0	1919do.....do.....	Do.
218235	LRMF	St. s.	1	2	JEFFERSON COUNTY.....	3,283	2,000	324.0	46.2	25.0	1919do.....do.....	Do.
218239	LRMG	St. s.	1	2	JOHNSON CITY.....	3,370	2,060	324.0	46.2	25.0	1919do.....do.....	Do.
218240	LRMH	St. s.	1	2	HILLSBOROUGH COUNTY.....	3,286	2,008	324.0	46.2	25.0	1919do.....do.....	Do.
218241	LRMJ	St. s.	1	2	SHORTSVILLE.....	3,577	2,301	324.0	46.2	25.0	1919do.....do.....	Do.
218242	LRMK	St. s.	1	2	ST. AUGUSTINE.....	3,283	2,000	324.0	46.2	25.0	1919do.....do.....	Do.
218243	LRMN	St. s.	1	2	BUTTERCUP.....	418	200	142.0	27.7	14.8	1919	Elizabeth, N. J.....do.....	Do.
218244	LRMP	St. s.	1	2	BUTTERFIELD.....	459	203	142.0	27.7	14.8	1919do.....	Milwaukee, Wis....	Newaygo Tug Line (Wis.).
218246	LRMS	St. s.	2	2	JACKSON.....	3,283	2,001	324.0	46.2	25.0	1919	Newark, N. J.....	Newark, N. J.....	U. S. Shipping Board.
218247	LRMT	Sch.	1	4	Elizabeth Band.....	767	648	178.7	36.2	16.0	1919	Gulport, Miss.....	Bath, Me.....	Walter E. Reid.
218244	LRMW	St. s.	2	2	WEST KASSON.....	5,987	4,525	410.5	54.3	27.2	1919	Long Beach, Calif....	Los Angeles, Calif..	U. S. Shipping Board.
218258	LRNF	St. s.	2	2	CLAIRTON.....	6,631	4,111	395.5	55.0	31.4	1919	Keary, N. J.....	Newark, N. J.....	Do.
218259	LRNG	St. s.	2	2	AMBRIDGE.....	6,681	4,111	399.5	55.0	31.4	1919do.....do.....	Do.
218260	LRNH	St. s.	2	2	MULPOA.....	5,139	4,604	402.6	53.6	32.0	1919	Oakland, Calif.....	San Francisco, Calif.	Do.
218267	LRNK	St. s.	1	2	LAKE FRIO.....	2,616	1,611	251.0	43.6	26.2	1919	Lorain, Ohio.....	New Orleans, La....	Do.
218268	LRNL	St. s.	1	2	LAKE FROHNA.....	2,616	1,611	251.0	43.6	26.2	1919do.....	New York, N. Y....	Do.
218271	LRNP	St. s.	1	2	Bon Secour.....	2,458	1,453	267.3	46.2	23.2	1919	Bellingham, Wash....	Seattle, Wash.....	Do.
218280	LRNE	St. s.	2	2	WAKAHACHIE.....	5,497	3,379	400.7	54.2	30.4	1919	Harriman, Pa.....	Philadelphia, Pa....	Do.
218281	LRNT	St. s.	2	2	NEHAMINY.....	6,126	3,800	400.7	54.2	30.4	1919do.....do.....	Do.
218283	LRNW	St. s.	2	2	SCANTIC.....	5,106	3,067	390.0	54.2	37.6	1919	Hog Island, Pa.....do.....	Do.
218284	LRPB	St. s.	1	4	EL CAPTAN.....	2,227	1,940	289.0	44.1	19.2	1919	Portland, Oreg.....	San Francisco, Calif.	E. K. Wood Lumber Co. (Calif.).

† Composite.

SEAGOING VESSELS ARRANGED IN THE ORDER OF SIGNAL LETTERS--Continued.

[Steel vessels in SMALL CAPITALS, iron in italics, wood in roman.]

Official No.	Signal letters.	Rig.	Deck.	Mast.	Name of vessel.	Gross tonnage.	Net tonnage.	Length.	Breadth.	Depth.	When built.	Where built.	Home port (where permanent documents issued).	Name of managing or principal owner.
218285	LRPO	St. s.	2	2	Blakely.....	2,889	1,731	273.5	49.4	25.9	1919	Seattle, Wash.....	New York, N. Y....	Deep Sea Salvage Corp. (N.J.)
218292	LRPF	St. s.	2	2	WEST NORSKA.....	5,563	3,438	410.0	54.2	27.6	1919	Portland, Oreg.....	Portland, Oreg.....	General S. S. Corp. (Del.)
218293	LRPG	St. s.	2	2	IRAWICH.....	5,689	3,369	400.7	54.9	30.1	1919	Chester, Pa.....	New York, N. Y....	Shawmut S. S. Co. (Mass.)
218294	LRPH	St. s.	2	2	WEST CALUMS.....	5,946	3,744	410.0	54.4	27.2	1919	Los Angeles, Calif..	Los Angeles, Calif..	U. S. Shipping Board.
218295	LRPI	St. s.	1	2	LAKE ELKWATER.....	2,730	1,698	253.4	43.6	26.0	1919	Ecorse, Mich.....	New York, N. Y....	Do.
218308	LRPK	Sch.	1	3	Nahant.....	1,289	1,181	226.6	37.0	10.2	1919	Chelsea, Mass.....	Boston, Mass.....	Do.
218309	LRPM	St. s.	1	2	Braxton.....	2,522	1,724	267.8	49.8	25.6	1919	Portland, Oreg.....	Portland, Oreg.....	Do.
218310	LRPN	St. s.	1	2	Corvallis.....	2,922	1,724	267.8	49.8	25.6	1919	do.....	New York, N. Y....	Pendleton Bros. (Me.)
218311	LRPQ	St. s.	2	2	TRIFT.....	5,703	3,513	406.8	54.2	27.7	1919	do.....	Portland, Oreg.....	U. S. Shipping Board.
218312	LRPS	St. s.	2	2	DEER LODGE.....	6,187	3,852	408.8	54.2	27.7	1919	do.....	do.....	Do.
218313	LRPT	St. s.	2	2	Mannahooking.....	2,944	1,737	272.6	49.1	25.7	1919	Aberdeen, Wash....	Seattle, Wash.....	Do.
218317	LRPV	Sch.	1	3	Cutler.....	1,322	1,170	230.6	37.6	19.6	1919	Machias, Me.....	Philadelphia, Pa....	Southern Transportation Co. (N. J.)
218322	LRPW	St. s.	2	2	WEST CAWTHON.....	5,534	4,096	410.5	54.8	27.2	1919	Los Angeles, Calif..	New York, N. Y....	U. S. Shipping Board.
218323	LRQB	St. s.	2	2	WEST CHETAC.....	5,627	3,505	410.5	54.3	27.2	1919	do.....	Los Angeles, Calif..	Do.
218328	LRQD	St. s.	2	2	WEST ALCOZ.....	5,800	4,230	410.5	54.0	27.0	1919	South San Francisco, Calif.	San Francisco, Calif.	Do.
218329	LRQF	St. s.	2	2	CUSHNOC.....	5,405	3,321	400.7	54.2	30.1	1919	Pensacola, Fla.....	Pensacola, Fla.....	Do.
218330	LRQG	St. s.	1	2	WEST FESTINA.....	2,559	1,586	251.8	43.0	25.8	1919	Toledo, Ohio.....	New York, N. Y....	Do.
218333	LRQH	St. s.	1	1	CRAIGSMERE.....	2,496	1,456	253.4	43.6	25.1	1919	Ashland, Ohio.....	Chicago, Ill.....	Morton Salt Co. (Ill.)
218344	LRQJ	Ga. s.	1	1	H. R. Humphreys..	219	115	128.1	20.7	9.7	1919	Weems, Va.....	Reedville, Va.....	Bellows & Squires Co. (La.)
218348	LRQM	St. s.	2	2	WINTAN.....	5,492	3,376	400.7	54.2	30.4	1919	Harriman, Pa.....	Philadelphia, Pa....	U. S. Shipping Board.
218349	LRQN	St. s.	2	2	SALVATION LASS.....	4,965	3,057	390.0	54.2	27.6	1919	Hog Island, Pa.....	do.....	Do.
218352	LRQT	St. s.	1	2	Pontchartrain.....	2,542	1,531	267.3	46.0	23.6	1919	Madisonville, La...	New Orleans, La...	Do.
218366	LRQW	St. s.	2	2	Womabe.....	2,531	1,496	266.8	46.1	23.8	1919	Astoria, Oreg.....	Astoria, Oreg.....	Do.
218367	LRXB	St. s.	2	2	Mumra.....	2,581	1,496	266.8	46.1	23.8	1919	do.....	do.....	Do.
218369	LRXC	St. s.	2	2	OSSING.....	4,801	2,968	380.1	53.1	27.0	1919	Tacoma, Wash.....	Tacoma, Wash.....	Do.
218370	LRXD	St. s.	2	2	QUITACAS.....	4,767	2,960	379.4	53.1	27.0	1919	do.....	do.....	Do.
218371	LRXF	St. s.	2	2	EAST SIDE.....	4,750	2,999	377.0	52.0	26.8	1919	Shooters Island, N. Y.	New York, N. Y....	Do.
218384	LRXG	St. s.	1	2	LAKE FESTUS.....	2,571	1,588	248.6	43.7	25.9	1919	Toledo, Ohio.....	Toledo, Ohio.....	Do.
218388	LRXK	St. s.	2	2	ORENOCO.....	4,994	3,069	376.4	52.3	27.0	1919	Sparrows Point, Md.	New York, N. Y....	Orinoco Steamship Co. (Del.)
218389	LRXM	St. s.	1	2	BURNWELL.....	5,771	3,595	400.8	54.8	31.4	1919	Chester, Pa.....	Philadelphia, Pa....	U. S. Shipping Board.
218390	LRXN	St. s.	2	2	DOCHET.....	4,624	3,045	398.8	52.2	27.4	1919	Arlington, N. Y....	New York, N. Y....	Do.
218391	LRXP	St. s.	2	2	MOUNT EVANS.....	6,287	3,903	410.0	54.2	27.6	1919	Portland, Oreg.....	Portland, Oreg.....	Do.
218395	LRXQ	St. s.	1	2	LAKE O'ANNONS.....	2,352	1,404	251.0	43.6	22.0	1919	Saginaw, Mich.....	Port Huron, Mich....	Do.
218406	LRXW	St. s.	2	2	URGO.....	5,562	3,434	390.0	54.2	27.6	1919	Hog Island, Pa.....	Philadelphia, Pa....	Do.
218409	LRXB	St. s.	2	2	PIKESTONECOUNTY	5,102	3,126	390.0	54.2	27.6	1919	do.....	do.....	Do.
218416	LRTO	Ga. s.	1	1	TEXACO 147.....	4,484	3,342	447.7	50.1	12.1	1919	Bath, Me.....	Port Arthur, Tex....	The Texas Co. (Tex.)
218417	LRTD	St. s.	3	0	EDMORE.....	6,999	5,474	409.6	54.2	27.1	1919	Seattle, Wash.....	Seattle, Wash.....	U. S. Shipping Board.
218418	LRTE	St. s.	1	2	LAKE FARABEE.....	2,542	1,539	251.0	43.6	22.0	1919	Cleveland, Ohio....	New York, N. Y....	Do.
218426	LRTM	St. s.	2	2	WEST HENSHAW.....	5,681	3,529	409.7	54.2	27.7	1919	Seattle, Wash.....	Seattle, Wash.....	Do.
218427	LRTN	St. s.	2	2	ROCK ISLAND.....	2,966	1,790	300.0	44.1	22.0	1919	Wilmington, Del....	Wilmington, Del....	Do.
218428	LRTP	St. s.	2	2	COSTIGAN.....	6,126	3,800	400.7	54.2	30.4	1919	Harriman, Pa.....	Philadelphia, Pa....	Do.
218433	LRTO	Sch.	2	5	HERMITAGE.....	2,111	1,652	308.2	50.2	20.3	1919	Baltimore, Md.....	Pittsburgh, Pa.....	Aluminum Company of America.
218435	LRTS	St. s.	3	0	ELMSPORT.....	5,365	3,345	409.6	54.2	27.1	1919	Seattle, Wash.....	Seattle, Wash.....	U. S. Shipping Board.
218436	LRTV	St. s.	2	1	WATERTOWN.....	5,408	4,621	418.9	56.2	31.0	1919	Quincy, Mass.....	Wilmington, Del....	Chas Service Transportation Co. (Del.)
218437	LRTW	St. s.	1	2	LAKE GIRTH.....	2,606	1,612	251.0	43.6	26.1	1919	Wyandotte, Mich....	New Orleans, La....	Do.
218438	LRVB	St. s.	1	2	LAKE GLASCO.....	2,606	1,612	251.0	43.6	26.1	1919	do.....	Norfolk, Va.....	Do.
218439	LRVO	St. s.	1	2	LAKE FABYAN.....	2,606	1,612	251.0	43.6	26.1	1919	do.....	New York, N. Y....	Do.
218448	LRVD	St. s.	1	2	LAKE ELLENORAH.....	2,681	1,662	253.4	43.6	26.0	1919	Ecorse, Mich.....	Detroit, Mich.....	Do.
218450	LRVG	St. s.	2	2	LEHIGH.....	5,103	3,127	390.0	54.2	27.6	1919	Hog Island, Pa.....	Philadelphia, Pa....	Do.
218453	LRVH	St. s.	1	2	BOSTON BRIDGE.....	3,257	1,978	324.0	46.2	25.0	1919	Newark, N. J.....	Newark, N. J.....	Do.
218454	LRVJ	St. s.	1	2	BAY HEAD.....	3,257	1,978	324.0	46.2	25.0	1919	do.....	do.....	Do.
218455	LRVK	St. s.	1	2	CALMO.....	3,288	2,000	324.0	46.2	25.0	1919	do.....	do.....	Do.
218456	LRVM	St. s.	1	2	DAVIDSON COUNTY.....	3,283	1,996	324.0	46.2	25.0	1919	do.....	do.....	Do.
218457	LRVN	St. s.	1	2	PAWTUCKET.....	3,283	1,996	324.0	46.2	25.0	1919	do.....	do.....	Do.
218458	LRVP	St. s.	1	2	ASSUMPTI.....	3,545	2,174	324.0	46.2	25.0	1919	do.....	do.....	Do.
218459	LRVQ	St. s.	1	2	PONTIA.....	3,283	1,996	324.0	46.2	25.0	1919	do.....	do.....	Do.
218460	LRVS	St. s.	1	2	WALLKILL.....	3,283	2,000	324.0	46.2	25.0	1919	do.....	do.....	Do.
218461	LRVT	St. s.	1	2	WOODMANNE.....	3,283	1,996	324.0	46.2	25.0	1919	do.....	do.....	Do.
218466	LRWB	St. s.	2	0	WILLIAM PERKINS.....	5,613	3,463	406.8	54.2	29.2	1919	Seattle, Wash.....	New York, N. Y....	Garland S. S. Co. (N. Y.)
218471	LRWO	St. s.	1	2	LAKE FARMINGDALE	2,643	1,634	251.0	43.6	26.1	1919	Superior, Wis.....	Duluth, Minn.....	U. S. Shipping Board.
218472	LRWD	St. s.	1	2	LAKE FURLOUGH.....	2,607	1,604	251.0	43.6	26.2	1919	Buffalo, N. Y.....	Norfolk, Va.....	Do.
218476	LRWF	St. s.	2	2	LAKE GAETTC.....	2,664	1,680	251.0	43.6	26.1	1919	Chicago, Ill.....	Chicago, Ill.....	Do.
218477	LRWG	St. s.	2	2	AMERICAN STAR.....	5,268	3,347	398.8	52.2	27.4	1919	Arlington, N. Y....	New York, N. Y....	American Star Line (N. Y.)
218478	LRWH	St. s.	1	2	LAKE FABLUS.....	2,606	1,612	251.0	43.6	26.1	1919	Wyandotte, Mich....	New Orleans, La....	U. S. Shipping Board.
218485	LRWJ	St. s.	2	2	MAIDEN CREEK.....	5,763	3,562	390.0	54.2	27.6	1919	Hog Island, Pa.....	Philadelphia, Pa....	Do.

SEAGOING VESSELS, ARRANGED IN THE ORDER OF SIGNAL LETTERS—Continued.

(Steel vessels in SMALL CAPITALS, Iron in *italics*, wood in roman.)

Official No.	Signal letters.	Rig.	Decks.	Masts.	Name of vessel.	Gross tonnage.	Net tonnage.	Length.	Breadth.	Depth.	When built.	Where built.	Home port (where permanent document issues).	Name of managing or principal owner.
218496	LRWK	St. s.	2	2	LUXPALILE.....	4,990	3,051	390.0	54.2	27.6	1919	Hog Island, Pa.....	Philadelphia, Pa.....	U. S. Shipping Board.
218499	LRWM	St. s.	1	2	LAKE FROLOGO.....	2,608	1,613	251.0	43.6	26.1	1919	Lorain, Ohio.....	New York, N. Y.....	Do.
218493	LRWN	St. s.	1	1	Ashwaubemle.....	178	29	95.5	24.7	12.2	1919	Green Bay, Wis.....	Baltimore, Md.....	Curtis Bay Towing Co. (Md.)
218496	LRWP	St. s.	2	2	BENONI.....	6,330	3,959	409.6	54.4	27.4	1919	Baltimore, Md.....	do.....	U. S. Shipping Board.
218499	LRWQ	St. s.	1	2	LAKE FRUGALTY.....	2,608	1,613	251.0	43.0	26.1	1919	Lorain, Ohio.....	New York, N. Y.....	Do.
218500	LRWS	St. s.	2	2	BELFORT.....	6,829	4,122	395.5	55.0	31.4	1919	Kearny, N. J.....	Newark, N. J.....	Do.
218501	LRWT	St. s.	2	2	WESTMORELAND.....	6,829	4,122	395.5	55.0	31.4	1919	do.....	do.....	Do.
218503	LRWV	St. s.	2	3	MONASSES.....	5,983	3,695	492.0	53.0	32.0	1919	Oakland, Calif.....	San Francisco, Calif.....	Do.
218509	LSBC	St. s.	1	2	LAKE FIBRE.....	2,571	1,588	248.0	43.7	25.9	1919	Toledo, Ohio.....	New York, N. Y.....	Do.
218514	LSBD	St. s.	1	1	Vanguard.....	177	30	95.5	24.7	12.2	1919	Green Bay, Wis.....	Norfolk, Va.....	Wood Towing Corp. (Va.)
218515	LSBF	St. s.	1	1	R. Granger Benson.....	177	30	95.5	24.7	12.2	1919	do.....	New York, N. Y.....	East Jersey R. R. & Terminal Co.
218516	LSBG	St. s.	1	1	Lehigh.....	176	29	95.5	24.7	12.2	1919	do.....	do.....	Lehigh Valley Railroad Co. (N. J.)
218467	LSBH	St. s.	2	2	DELIGHT.....	5,141	3,895	379.9	53.1	26.9	1919	Tacoma, Wash.....	Seattle, Wash.....	U. S. Shipping Board.
218518	LSBJ	St. s.	2	2	COLD SPRING.....	6,075	3,780	400.5	54.2	30.4	1919	Newburgh, N. Y.....	New York, N. Y.....	Do.
218525	LSBK	St. s.	2	2	Dertona.....	2,924	1,709	294.0	46.7	23.8	1919	Portland, Ore.....	Portland, Ore.....	Do.
218531	LSBM	St. s.	1	2	Fort Leavenworth.....	2,521	1,515	306.5	46.0	24.1	1918	North Bend, Ore.....	Marshfield, Ore.....	Do.
218532	LSBN	St. s.	2	2	WEST MARSHAW.....	5,756	3,660	410.0	54.2	27.6	1919	Portland, Ore.....	Portland, Ore.....	Do.
218534	LSBP	Bkn.	1	4	Rolph.....	1,396	1,224	321.4	43.5	18.6	1919	Rolph, Calif.....	San Francisco, Calif.....	Rolph Navigation & Coal Co. (Calif.)
218515	LSBR	St. s.	2	0	CITY OF SPOKANE.....	0,427	2,945	401.7	54.8	32.1	1919	Seattle, Wash.....	Seattle, Wash.....	U. S. Shipping Board.
218557	LSCB	St. s.	2	2	TUCKANUCK.....	0,001	4,482	402.6	53.0	32.0	1919	Oakland, Calif.....	San Francisco, Calif.....	Do.
218559	LSCD	St. s.	1	2	LAKE FARRAGUT.....	2,608	1,609	251.0	43.6	26.2	1919	Superior, Wis.....	Duluth, Minn.....	Do.
218560	LSCF	St. s.	1	2	BOLIVAR.....	2,608	1,612	251.0	43.6	26.1	1919	Wyandotte, Mich.....	New York, N. Y.....	Columbian S. S. Co. (Del.)
218505	LSCG	St. s.	1	2	Coulter.....	2,565	1,575	267.3	46.0	23.6	1919	Tampa, Fla.....	Tampa, Fla.....	U. S. Shipping Board.
218502	LSCJ	Sch.	2	4	M. Vivian Pierce.....	1,511	1,390	224.0	43.2	20.8	1919	Thonaston, Mo.....	Boston, Mass.....	Atlantic Coast Co. (Mo.)
218563	LSCK	*Sch.	2	3	Wasagya.....	2,259	2,135	267.3	46.0	23.6	1919	Newington, N. H.....	Portsmouth, N. H.....	U. S. Shipping Board.
218570	LSCM	St. s.	2	1	HUGOTON.....	0,943	4,267	434.8	56.2	31.7	1919	Sparrows Point, Md.....	Wilmington, Del.....	Malston Co. (Del.)
218550	LSCN	Sch.	1	4	Copperfield.....	691	580	172.6	86.0	14.1	1919	Chokkasaw, Ala.....	Mobile, Ala.....	Walter Wrightson.
218591	LSCP	St. s.	2	2	WEST CHATALA.....	0,187	3,838	409.8	54.2	27.7	1919	Portland, Ore.....	Portland, Ore.....	U. S. Shipping Board.
218582	LSCQ	St. s.	2	2	WEST SEGOVIA.....	0,187	3,838	409.8	54.2	27.7	1919	do.....	do.....	Do.
218585	LSCR	St. s.	1	2	DOLESTOWN.....	2,632	1,610	289.0	44.1	19.2	1919	do.....	do.....	Chas. W. Cook.
218586	LSCS	St. s.	2	0	ASKAWAKE.....	0,148	4,617	401.9	53.1	32.0	1919	Seattle, Wash.....	Seattle, Wash.....	U. S. Shipping Board.
218593	LSCV	St. s.	2	2	CORSON.....	4,999	3,074	390.0	54.2	27.6	1919	Hog Island, Pa.....	Philadelphia, Pa.....	Do.
218590	LSCW	St. s.	2	2	FLUOR SPAR.....	5,562	3,434	390.0	54.2	27.6	1919	do.....	do.....	Do.
218517	LSDB	St. s.	2	2	LIBERTY GLO.....	4,979	3,060	390.0	51.2	27.6	1919	do.....	do.....	Do.
218600	LSDC	St. s.	1	2	LAKE FARDER.....	2,638	1,634	231.0	43.6	26.1	1919	Cleveland, Ohio.....	New York, N. Y.....	Do.
218601	LSDD	Sch.	1	3	Rains.....	1,208	1,145	227.2	37.5	18.7	1919	Morgan City, La.....	Baltimore, Md.....	Syndicate Managers.
218602	LSDG	*Sch.	1	3	Iberia.....	1,208	1,145	227.2	37.5	18.7	1919	do.....	Philadelphia, Pa.....	Southern Transportation Co. (N. J.)
218612	LSDM	St. s.	3	2	COLORADO SPRINGS.....	6,864	5,347	409.0	54.2	27.1	1919	Seattle, Wash.....	Seattle, Wash.....	U. S. Shipping Board.
218614	LSDN	St. s.	2	2	WEST CAYOTE.....	5,564	3,472	410.5	54.3	27.2	1919	Los Angeles, Calif.....	Los Angeles, Calif.....	Do.
218615	LSDP	St. s.	2	2	NEW BRITAIN.....	5,174	3,283	386.8	52.2	27.4	1919	Arlington, N. Y.....	New York, N. Y.....	Great Northwestern Shipping Corp. (N. Y.)
218610	LSDQ	St. s.	1	2	LAKE FRUMET.....	2,608	1,614	251.0	43.6	26.1	1919	Lorain, Ohio.....	do.....	U. S. Shipping Board.
218617	LSDR	St. s.	2	2	SHARON.....	4,930	3,457	394.9	51.0	29.5	1919	(Moncaster City, N. J.)	Philadelphia, Pa.....	Do.
218621	LSDT	St. s.	1	2	Pelican.....	379	168	150.4	25.0	13.3	1919	South Portland, Me.....	New York, N. Y.....	Intra Coastal Corp. (Del.)
218622	LSDV	St. s.	1	2	Aronas.....	2,551	1,527	267.3	46.0	23.6	1919	Orange, Tex.....	Port Arthur, Tex.....	U. S. Shipping Board.
218623	LSDW	St. s.	2	2	Ripogaeus.....	2,369	1,379	267.0	42.1	25.8	1919	Rockland, Me.....	Belfast, Me.....	Great Northern Paper Co. (Me.)
218624	LSFB	St. s.	1	1	Ajax.....	356	197	133.8	29.7	10.8	1919	South Portland, Me.....	Portland, Me.....	P. H. Doyen Co. (Inc.)
218625	LSFC	Sch.	2	4	Helen Barnet Gring.....	1,226	1,127	202.8	40.4	20.8	1919	Camden, Me.....	Boston, Mass.....	Boston Maritime Corp. (Mass.)
218628	LSFG	St. s.	2	2	WEST HEPRURN.....	5,630	3,495	409.7	54.2	27.7	1919	Seattle, Wash.....	Seattle, Wash.....	U. S. Shipping Board.
218629	LSFH	St. s.	2	3	GEO. H. JONES.....	6,089	4,165	429.3	59.2	31.4	1919	Chester, Pa.....	New York, N. Y.....	Standard Oil Co. (N. J.)
218630	LSFI	St. s.	2	3	S. B. HUNT.....	6,840	4,589	429.3	59.2	31.4	1919	do.....	do.....	Do.
218631	LSFK	St. s.	1	2	HADDOX.....	3,545	2,174	324.0	40.2	25.0	1919	Newark, N. J.....	Newark, N. J.....	U. S. Shipping Board.
218632	LSFM	St. s.	1	2	WACO.....	3,545	2,174	324.0	46.2	25.0	1919	do.....	do.....	Do.
218633	LSFN	St. s.	1	2	DELANAV.....	3,283	1,996	324.0	46.2	25.0	1919	do.....	do.....	Do.
218634	LSFO	St. s.	1	2	CAMBRIDGE.....	3,283	2,000	324.0	46.2	25.0	1919	do.....	do.....	Do.
218638	LSFP	St. s.	2	2	WEST ISLETA.....	5,680	3,508	409.8	54.2	29.2	1919	Seattle, Wash.....	Seattle, Wash.....	Do.
218639	LSFR	St. s.	2	2	DERBYLINE.....	7,063	4,348	435.0	56.0	32.0	1919	Alameda, Calif.....	Port Arthur, Tex.....	The Texas Co. (Tex.)
218640	LSFT	St. s.	1	2	LAKE FAIRFAX.....	2,608	1,612	251.0	43.6	26.1	1919	Baltimore, Md.....	Wyandotte, Mich.....	U. S. Shipping Board.
218654	LSFV	Sch.	1	3	Nomis.....	460	411	133.7	32.9	13.7	1919	Pensacola, Fla.....	Port Arthur, Tex.....	Gulf Export & Transp. Co. (Tex.)
218655	LSFW	St. s.	2	2	CASPER.....	4,975	3,054	390.0	54.2	27.8	1919	Hog Island, Pa.....	Philadelphia, Pa.....	U. S. Shipping Board.
218656	LSGB	St. s.	2	2	OLEN RIDGE.....	5,104	3,720	377.0	52.0	26.8	1919	Shooters Island, N. Y.....	New York, N. Y.....	Do.
218667	LSGC	St. s.	2	2	EELBECK.....	6,318	4,726	401.7	54.8	32.1	1919	Seattle, Wash.....	Seattle, Wash.....	Do.
218668	LSGD	St. s.	2	2	OLYN.....	4,927	3,067	379.5	53.1	27.0	1919	Tacoma, Wash.....	Tacoma, Wash.....	Do.
218673	LSGF	*Sch.	1	3	Winnegance.....	1,327	1,169	231.0	38.5	18.7	1919	Bath, Me.....	Philadelphia, Pa.....	Southern Transportation Co. (N. J.)

SEAGOING VESSELS, ARRANGED IN THE ORDER OF SIGNAL LETTERS—Continued.

(Steel vessels in SMALL CAPITALS, Iron in *italics*, wood in roman.)

Official No.	Signal letters.	Rig.	Depth.	Masts.	Name of vessel.	Gross tonnage.	Net tonnage.	Length.			When built.	Where built.	Home port (where permanent document issues).	Name of managing or principal owner.
								Feet.	Feet.	Feet.				
218674	LSQH	St. s.	2	2	WEST KEENE.....	5,600	3,503	410.5	54.3	27.2	1919	Long Beach, Calif.	Los Angeles, Calif.	U. S. Shipping Board.
218675	LSGJ	St. s.	2	2	WEST HARTS.....	6,167	3,835	410.0	43.2	27.6	1919	Portland, Oreg.	Portland, Oreg.	Do.
218676	LSGK	St. s.	2	2	BALDRUTE.....	6,449	4,662	416.9	56.2	31.0	1919	Quincy, Mass.	Boston, Mass.	Do.
218679	LSGM	St. s.	1	2	LAKE FAGUNDUS.....	2,606	1,612	261.0	43.6	26.1	1919	Wyandotte, Mich.	Detroit, Mich.	Do.
218680	LSGN	St. s.	1	2	LAKE FAIRLIE.....	2,606	1,612	261.0	43.6	26.1	1919	do.	New Orleans, La.	Do.
218681	LSGP	St. s.	2	2	AFEL.....	5,753	3,562	390.0	54.2	27.6	1919	Hog Island, Pa.	Philadelphia, Pa.	Do.
218682	LSQQ	St. s.	2	2	CITY OF FAIRBURY.....	6,063	3,094	390.0	54.2	27.6	1919	do.	do.	Do.
218683	LSQR	St. s.	2	2	LAKERRY LAND.....	5,753	3,562	390.0	54.2	27.6	1919	do.	do.	Do.
218689	LSGV	St. s.	2	2	CANUMSET.....	6,996	4,465	402.5	53.0	32.0	1919	Baypoint, Calif.	San Francisco, Calif.	Do.
218690	LSGW	St. s.	1	2	Wm. G. Howard.....	475	218	139.6	30.8	15.7	1919	Savannah, Ga.	New York, N. Y.	Thomas J. Howard.
218691	LSHB	St. s.	1	2	ASQUAM.....	3,545	2,174	324.0	46.2	25.0	1919	Newark, N. J.	Newark, N. J.	U. S. Shipping Board.
218692	LSHO	St. s.	1	2	LAKE FARRAR.....	2,606	1,609	251.0	43.6	26.2	1919	Superior, Wis.	Duluth, Minn.	Do.
218694	LSHF	St. s.	1	2	LAKE FALAMA.....	2,606	1,609	251.0	43.6	26.0	1919	do.	do.	Do.
218695	LSHG	St. s.	2	2	BABBOONG.....	5,970	4,465	410.5	54.2	27.6	1919	Portsmouth, N. H.	Portsmouth, N. H.	Do.
218697	LSHJ	St. s.	2	2	FITCHCLIFFE.....	6,075	3,780	400.5	54.2	30.4	1919	Newburgh, N. Y.	New York, N. Y.	Do.
218698	LSHK	St. s.	2	2	KITTEGAUN.....	5,989	3,707	400.7	54.2	30.4	1919	Harriman, Pa.	Philadelphia, Pa.	Do.
218699	LSHM	St. s.	2	2	INNORO.....	6,517	4,045	395.5	55.0	31.4	1919	Kearny, N. J.	Newark, N. J.	Do.
218700	LSHN	St. s.	2	2	BELLBUCKLE.....	6,207	3,585	395.5	55.0	31.4	1919	do.	do.	Do.
218701	LSHP	St. s.	2	2	ZAREMBO.....	4,857	3,073	350.2	53.1	27.0	1919	Tacoma, Wash.	Tacoma, Wash.	Do.
218703	LSHQ	Sch.	1	3	Northern No. 31.....	1,083	1,021	231.1	35.0	14.9	1919	Havre de Grace, Md.	Wilmington, Del.	Northern Barge Corp (Del.)
218706	LSHR	St. s.	2	2	WYTHEVILLE.....	6,098	3,760	395.5	55.0	31.4	1919	Kearny, N. J.	Newark, N. J.	U. S. Shipping Board.
218707	LSHT	St. s.	2	2	DETOY BELL.....	6,059	3,752	402.6	53.2	32.0	1919	Alexandria, Va.	Alexandria, Va.	Do.
218708	LSHV	St. s.	1	2	LAKE FANBUSH.....	2,598	1,610	251.0	43.6	26.1	1919	Lorain, Ohio.	New Orleans, La.	Do.
218711	LSHW	St. s.	2	2	WAWALONA.....	6,074	3,729	401.4	53.2	31.9	1919	Vancouver, Wash.	Portland, Oreg.	Do.
218713	LSJB	St. s.	1	2	LAKE ELLENDALE.....	2,674	1,658	253.4	43.6	26.0	1919	Ecorse, Mich.	Detroit, Mich.	Do.
218715	LSJD	St. s.	2	2	NAMEAUG.....	6,378	3,894	409.6	54.4	27.4	1919	Groton, Conn.	New London, Conn.	Do.
218718	LSJF	St. s.	2	2	LAKE GADSDEN.....	2,689	1,667	253.4	43.6	26.2	1919	Manitowoc, Wis.	New Orleans, La.	Do.
218452	LSJO	St. s.	1	2	ROSIAN.....	473	264	132.0	28.0	8.4	1919	Galveston, Tex.	Galveston, Tex.	I. H. Kempner.
218720	LSJH	St. s.	1	2	FORT LOGAN.....	2,534	1,516	286.5	46.0	24.1	1918	North Bend, Oreg.	Marshfield, Oreg.	U. S. Shipping Board.
218721	LSJK	St. s.	1	2	LAKE SINGARA.....	2,715	1,690	253.4	43.7	26.2	1919	Ashtabula, Ohio.	New Orleans, La.	Do.
218727	LSJQ	St. s.	1	2	KESHENA.....	427	187	142.0	27.5	14.6	1919	Superior, Wis.	Philadelphia, Pa.	Southern Transportation Co. (N. J.)
218728	LSJR	St. s.	1	2	IVANHOE.....	427	187	142.0	27.5	14.8	1919	do.	Baltimore, Md.	P. Dougherty Co. (Md.)
218729	LSJT	St. s.	1	2	A. L. WALKER.....	427	187	142.0	27.6	14.8	1919	do.	Wilmington, Del.	Eastern Transportation Co. (Del.)
218730	LSJV	St. s.	1	2	DUNMORE.....	427	187	142.0	27.6	14.8	1919	do.	Baltimore, Md.	P. Dougherty Co. (Md.)
218731	LSJW	St. s.	2	2	WILLFARO.....	4,810	3,036	396.8	52.2	27.4	1919	Arlington, N. Y.	Wilmington, Del.	Williams S. S. Co. (Del.)
218732	LSKB	St. s.	2	2	WEST INSKIP.....	5,555	3,457	410.5	54.3	27.2	1919	Los Angeles, Calif.	Los Angeles, Calif.	U. S. Shipping Board.
218733	LSKO	St. s.	2	2	SEATTLE SPIRIT.....	5,627	3,629	409.7	54.2	27.7	1919	Seattle, Wash.	Seattle, Wash.	Do.
218735	LSKD	St. s.	1	2	BAYONNE.....	1,077	616	205.8	35.6	16.3	1919	Newburgh, N. Y.	New York, N. Y.	Vacuum Oil Co. (N. Y.)
218738	LSKF	St. s.	1	2	Wayhut.....	2,561	1,528	267.3	46.0	23.6	1919	Jacksonville, Fla.	Jacksonville, Fla.	U. S. Shipping Board.
218740	LSKH	St. s.	1	1	KEWANEE.....	3,550	2,125	318.4	46.0	23.6	1919	Elizabeth, N. J.	San Francisco, Calif.	Associated Oil Co. (Calif.)
218741	LSKJ	St. s.	2	2	MINNEQUA.....	5,165	3,168	390.0	54.2	27.6	1919	Hog Island, Pa.	Philadelphia, Pa.	U. S. Shipping Board.
218742	LSKM	Sch.	1	4	James E. Newsom.....	707	620	180.4	36.2	14.0	1919	Boothbay Harbor, Me.	Boston, Mass.	Boston Maritime Corp. (Me.)
218747	LSKN	St. s.	1	3	Iragas.....	436	319	134.3	31.2	11.6	1919	Milton, Fla.	Gloucester, Mass.	International Petroleum Co. (Me.)
218749	LSKQ	St. s.	1	2	Cllo.....	2,475	1,466	268.3	46.2	23.2	1919	Bellingham, Wash.	New York, N. Y.	Union Sulphur Co. (N. J.)
218750	LSKR	St. s.	2	2	WEST HARTLAND.....	5,721	3,540	410.0	54.2	27.6	1919	Portland, Oreg.	Portland, Oreg.	U. S. Shipping Board.
218751	LSKT	Sch.	1	3	Sherwood.....	1,231	1,210	228.0	38.0	19.1	1919	Baltimore, Md.	Baltimore, Md.	Syndicate Managers.
218753	LSKV	St. s.	2	2	LIGHTBURNE.....	6,784	5,154	416.8	56.1	31.1	1919	Bath, Me.	Port Arthur, Tex.	The Texas Co. (Tex.)
218754	LSKW	St. s.	2	2	MERCER VICTORY.....	5,500	3,381	400.7	54.2	30.4	1919	Harriman, Pa.	Philadelphia, Pa.	U. S. Shipping Board.
218756	LSMC	St. s.	2	2	COTATI.....	5,963	4,385	402.6	53.0	32.0	1919	Oakland, Calif.	San Francisco, Calif.	Do.
218757	LSMH	St. s.	2	2	HATCHE.....	5,989	4,481	402.8	53.0	32.0	1919	do.	do.	Do.
218758	LSMK	St. s.	1	2	LAKE FEAR.....	2,344	1,399	251.0	43.6	22.0	1919	Saginaw, Mich.	Norfolk, Va.	Do.
218759	LSMN	St. s.	1	2	LAKE FIELDING.....	2,571	1,588	245.0	43.7	25.9	1919	Toledo, Ohio.	Toledo, Ohio.	Do.
218768	LSPM	St. s.	2	2	STANLEY.....	6,463	4,712	401.7	54.8	32.1	1919	Seattle, Wash.	Seattle, Wash.	Do.
218769	LSPQ	St. s.	1	2	Traveller.....	475	218	139.6	30.3	15.7	1919	Savannah, Ga.	Savannah, Ga.	Do.
218770	LSMR	St. s.	1	2	Guardian.....	360	199	126.0	29.9	13.7	1919	Solomons, Md.	New London, Conn.	T. A. Scott (Conn.)
218771	LSMT	St. s.	2	1	HUGUENOT.....	6,964	4,282	434.8	56.2	31.7	1919	Sparrows Point, Md.	New York, N. Y.	Bernath Lembcke Co. (N. Y.)
218776	LSMV	St. s.	1	2	JIM RD.....	209	101	101.8	21.2	11.0	1919	Mobile, Ala.	New Orleans, La.	Gulf Barge & Towing Co. (La.)
218776	LSMW	Sch.	1	3	J. K. Mitchell.....	363	319	142.5	32.0	10.7	1919	Millbridge, Me.	Crisfield, Md.	W. S. Roberts.
218777	LSNB	Sch.	2	4	Lucia P. Dow.....	998	891	186.0	37.8	20.0	1919	Rockland, Me.	Boston, Mass.	Atlantic Coast Co. (Me.)
218782	LSNO	St. s.	2	0	WEST ISLE.....	5,775	3,872	406.8	54.2	28.2	1919	Seattle, Wash.	Seattle, Wash.	U. S. Shipping Board.
218783	LSND	St. s.	1	2	Custodian.....	359	199	126.0	29.9	13.7	1919	Solomons, Md.	Cleveland, Ohio.	Frigate Barge Line Co. (Ohio)
218785	LSNF	St. s.	1	1	Energy.....	177	30	95.5	24.7	12.2	1919	Sturgeon Bay, Wis.	New York, N. Y.	Grymes Engineering Co. (N. J.)
218786	LSNG	St. s.	1	2	ABLANSSET.....	3,545	2,174	324.0	46.2	25.0	1919	Newark, N. J.	Newark, N. J.	U. S. Shipping Board.
218787	LSNH	St. s.	1	2	ASABETH.....	3,545	2,174	324.0	46.2	25.0	1919	do.	do.	Do.

SEAGOING VESSELS, ARRANGED IN THE ORDER OF SIGNAL LETTERS—Continued.

[Steel vessels in SMALL CAPITALS, iron in *italics*, wood in roman.]

Official No.	Signal letters.	Rig.	Decks.	Masts.	Name of vessel.	Gross tonnage.	Net tonnage.	Length.	Breadth.	Depth.	When built.	Where built.	Home port (where permanent document issues).	Name of managing or principal owner.
								Feet.	Feet.	Feet.				
218788	LSNJ	St. s.	1	2	FOURTH ALABAMA	3,283	2,000	324.0	46.2	25.0	1919	Newark, N. J.	Newark, N. J.	U. S. Shipping Board.
218789	LSNK	St. s.	1	2	LACKAWANNA VALLEY	3,299	2,007	324.0	46.2	25.0	1919	do	do	Do.
218790	LSNM	St. s.	2	2	LAFCOMO	5,582	3,434	390.0	54.2	37.6	1919	Hog Island, Pa.	Philadelphia, Pa.	Do.
218792	LSNQ	St. s.	2	2	LOCKPORT	5,214	3,751	400.7	54.2	30.1	1919	Chester, Pa.	do	Do.
218793	LSNR	St. s.	1	2	LODSHIP MANOR	3,275	1,990	324.0	46.2	25.0	1919	Newark, N. J.	Newark, N. J.	Do.
218794	LSNV	St. s.	1	2	NONANTUM	3,545	2,174	324.0	46.2	25.0	1919	do	do	Do.
218795	LSNW	St. s.	2	2	PURNAM	3,545	2,174	324.0	46.2	25.0	1919	do	do	Do.
218796	LSO	St. s.	2	2	TUNIA	5,083	3,113	390.0	54.2	37.6	1919	Hog Island, Pa.	Philadelphia, Pa.	Do.
218797	LSPB	St. s.	2	2	WEST CHESTER	5,711	3,518	409.8	54.2	37.7	1919	Portland, Ore.	Portland, Ore.	Do.
218798	LSPO	St. s.	2	2	WEST HARTANS	5,703	3,513	409.8	54.2	37.7	1919	do	do	Do.
218801	LSPD	St. s.	2	2	ABRAHAM LINCOLN	7,660	4,867	439.6	60.2	33.7	1919	Gloucester City, N. J.	Philadelphia, Pa.	Do.
218804	LSPF	St. s.	2	2	ICONIUM	5,183	4,660	402.2	53.1	32.0	1919	Seattle, Wash.	Seattle, Wash.	Do.
218805	LSPG	St. s.	1	2	LAKE FLAGON	2,609	1,610	251.0	43.6	26.2	1919	Duluth, Minn.	Norfolk, Va.	Do.
218806	LSPH	St. s.	2	2	WEST CACTUS	5,643	3,523	410.5	54.0	30.1	1919	South San Francisco, Calif.	San Francisco, Calif.	Do.
218808	LSPJ	St. s.	3	2	MONTAUK	7,771	4,829	419.5	56.5	30.2	1919	Camden, N. J.	New York, N. Y.	Atlantic Transport Co. of West Va. (W. Va.).
218809	LSPK	St. s.	2	2	WIKIKA	3,513	2,144	333.8	48.0	24.9	1919	Jacksonville, Fla.	Jacksonville, Fla.	U. S. Shipping Board.
218810	LSPM	St. s.	2	2	WEST SELENE	5,940	3,729	410.0	54.4	27.2	1919	Los Angeles, Calif.	Los Angeles, Calif.	Do.
218811	LSPN	St. s.	1	2	DELFINA	3,480	2,060	320.7	48.0	24.4	1919	Oakland, Calif.	Wilmington, Del.	Porto Rico American Steamship Co. (Conn.).
218812	LSPQ	St. s.	2	0	ELKRIE	6,318	4,725	401.7	54.8	32.1	1919	Seattle, Wash.	Seattle, Wash.	U. S. Shipping Board.
218816	LSPR	St. s.	1	2	DOMINO	3,170	1,908	328.0	46.2	22.9	1919	Wilmington, Del.	New York, N. Y.	American Sugar Transit Corp. (Del.).
218817	LSPT	St. s.	2	2	BAKERSFIELD	5,545	3,458	410.5	54.3	27.2	1919	Los Angeles, Calif.	Los Angeles, Calif.	U. S. Shipping Board.
218818	LSPV	St. s.	2	2	DAUPERATA	5,720	3,545	409.6	54.4	27.4	1919	Baltimore, Md.	Baltimore, Md.	Do.
218820	LSPW	St. s.	1	2	DE HARDELEBEN	4,720	2,903	324.0	46.2	27.7	1919	Elizabeth, N. J.	New Orleans, La.	W. G. Coyle & Co. (La.).
218821	LSQB	St. s.	1	2	BUFFALO BRIDGE	3,315	2,017	324.0	46.2	25.0	1919	Newark, N. J.	Newark, N. J.	U. S. Shipping Board.
218822	LSQC	St. s.	1	2	PARKVILLE	3,545	2,174	324.0	46.2	25.0	1919	do	do	Do.
218823	LSQD	St. s.	1	2	LAKE FLAGSTAV	2,609	1,610	251.0	43.6	26.2	1919	Duluth, Minn.	Duluth, Minn.	Do.
218824	LSQE	St. s.	1	2	LAKE FLAMBEAU	2,609	1,610	251.0	43.6	26.2	1919	do	do	Do.
218825	LSQF	St. s.	2	2	SHICKSHUNNY	5,103	3,127	390.0	54.2	27.6	1919	Hog Island, Pa.	Philadelphia, Pa.	Do.
218826	LSQH	St. s.	2	2	HANNACK	4,844	2,987	377.0	52.0	26.8	1919	Shooters Island, N. Y.	New York, N. Y.	Do.
218836	LSQJ	St. s.	2	2	NISHMAHA	6,076	3,729	401.4	53.2	31.9	1919	Vancouver, Wash.	Portland, Ore.	Do.
218837	LSQK	St. s.	2	2	BEACONOIL	7,058	4,449	435.0	56.0	32.0	1919	Alameda, Calif.	Boston, Mass.	Beacon Oil Co. (Mass.).
218849	LSQN	St. s.	3	2	WHEATLAND MONTANA	7,001	5,451	410.1	54.2	27.1	1919	Seattle, Wash.	Seattle, Wash.	U. S. Shipping Board.
218850	LSQP	St. s.	2	2	VINCENT	6,210	3,857	395.8	55.0	31.4	1919	Kearny, N. J.	Newark, N. J.	Do.
218851	LSQR	St. s.	2	2	WINONA COUNTY	6,049	3,707	395.5	55.0	31.4	1919	do	do	Do.
218852	LSQT	St. s.	1	2	LAKE FARIBAUT	2,603	1,610	251.0	43.6	26.1	1919	Cleveland, Ohio	Cleveland, Ohio	Do.
218853	LSQV	St. s.	1	1	Hooker No. 4	177	30	95.5	24.7	12.2	1919	Green Bay, Wis.	New York, N. Y.	Hooker Contracting Co. (N. J.).
218854	LSQW	St. s.	1	1	Sampson	177	30	95.5	24.7	12.2	1919	do	do	U. S. Shipping Board.
218859	LSRH	St. s.	1	2	IMLAY	7,005	4,232	425.8	57.0	31.2	1919	Oakland, Calif.	Wilmington, Del.	Malston Co. (Del.).
218864	LSRO	*Sch.	2	5	DYKES	2,072	1,631	306.8	50.2	20.3	1919	Baltimore, Md.	Pittsburgh, Pa.	Aluminum Co. of America (Pa.).
218865	LSRD	St. s.	2	2	LABETTE	4,959	3,051	390.0	54.2	27.6	1919	Hog Island, Pa.	Philadelphia, Pa.	U. S. Shipping Board.
218866	LSRF	St. s.	2	2	ROCKAWAY PARK	4,752	2,925	377.0	52.0	26.8	1919	Shooters Island, N. Y.	New York, N. Y.	Do.
218873	LSRJ	St. s.	2	2	ORCUS	4,954	3,074	380.2	53.1	27.0	1919	Tacoma, Wash.	Bridgeport Conn.	W. R. Grace & Co. (Conn.).
218874	LSRK	St. s.	2	0	ORANI	6,040	4,506	402.4	53.1	32.0	1919	Seattle, Wash.	Seattle, Wash.	U. S. Shipping Board.
218875	LSRM	St. s.	1	0	Harry G. Lytle	206	135	121.3	28.8	12.5	1919	Sharptown, Md.	New York, N. Y.	Erie Basin Towing & Hoisting Co.
218876	LSRN	Sch.	2	4	Katherine May	915	516	183.8	37.6	19.2	1919	East Hampden, Me.	Bangor, Me.	F. P. Hardy
218877	LSRP	St. s.	2	2	WEST HARTLEY	5,757	3,560	410.0	54.2	27.6	1919	Portland, Ore.	Portland, Ore.	U. S. Shipping Board.
218878	LSRQ	*Sch.	1	3	CHELSEA	1,327	1,160	231.0	38.5	18.7	1919	Bath, Me.	Philadelphia, Pa.	Southern Transportation Co. (N. J.).
218880	LSRT	St. s.	1	2	ALDEN A. MILLS	346	175	139.2	24.0	13.1	1919	East Boothbay, Me.	Boston, Mass.	Minor Trawler Co. (Mass.).
218881	LSRV	St. s.	1	2	LAKE FANSDALE	2,698	1,609	251.0	43.6	26.1	1919	Lorain, Ohio	New York, N. Y.	U. S. Shipping Board.
218882	LSRW	St. s.	1	2	LAKE FAULK	2,698	1,609	251.0	43.6	26.1	1919	do	do	Do.
218883	LSTB	*Sch.	1	3	Millville	1,213	1,098	229.7	37.2	19.3	1919	Millville, Fla.	Baltimore, Md.	Syndicate Managers.
218885	LSTD	Sch.	2	4	Herbert L. Rawding	1,219	1,109	201.7	38.5	21.9	1919	Stockton Springs, Me.	Stockton, Mass.	Atlantic Coast Co. (Me.).
218886	LSTF	St. s.	2	2	VANADA	6,050	3,752	402.6	53.2	32.0	1919	Alexandria, Va.	New York, N. Y.	U. S. Shipping Board.
218887	LSTG	St. s.	2	2	EDITOR	6,326	3,972	402.6	54.8	32.1	1919	Seattle, Wash.	Seattle, Wash.	Do.
218888	LSTH	St. s.	2	0	ROCHE	7,058	4,449	435.0	56.0	32.0	1919	Alameda, Calif.	Los Angeles, Calif.	Union Oil Co. (Calif.).
218893	LSTK	St. s.	2	2	WEST KATAN	5,658	3,536	410.5	54.3	27.2	1919	Long Beach, Calif.	do	U. S. Shipping Board.
218894	LSTM	Sch.	1	4	R. R. Govin	872	779	186.5	37.0	17.6	1919	Lindoleumville, N. Y.	New York, N. Y.	Emory Sexton & Co.
218895	LSTN	St. s.	1	2	LAKE ELLIJAY	2,674	1,658	253.4	43.8	26.0	1919	Ecorse, Mich.	New Orleans, La.	U. S. Shipping Board.
218896	LSTP	St. s.	1	2	LAKE ELLICOTT	2,674	1,658	253.4	43.8	26.0	1919	do	do	Do.

SEAGOING VESSELS, ARRANGED IN THE ORDER OF SIGNAL LETTERS—Continued.

(Steel vessels in small capitals, iron in *italics*, wood in roman.)

Official No.	Signal letters	Rig.	Decks	Masts	Name of vessel	Gross tonnage	Net tonnage	Length	Breadth	Depth	When built	Where built	Home port (where permanent document issues)	Name of managing or principal owner
218897	LSTQ	St. s.	1	2	LAKE ELLERSLIE	2,674	1,658	253.4	43.8	26.0	1919	Ecorse, Mich.	Baltimore, Md.	U. S. Shipping Board.
218900	LSTB	St. s.	1	2	LAKE RISCUS	2,713	1,679	253.4	43.8	26.0	1919	Superior, Wis.	New York, N. Y.	Do.
218903	LSTV	St. s.	2	2	WILPOLO	4,810	3,036	386.6	52.2	27.4	1919	Arlington, N. Y.	Wilmington, Del.	Williams S. S. Co. (Del.)
218904	LSTW	St. s.	1	2	ALAMEDA	7,064	4,819	430.0	58.2	31.8	1919	Philadelphia, Pa.	Los Angeles, Calif.	Harold L. Arnold.
218905	LSVB	St. s.	2	2	HIRD CITY	4,985	3,066	390.0	54.2	27.6	1919	Hog Island, Pa.	Philadelphia, Pa.	U. S. Shipping Board.
218906	LSVC	St. s.	1	1	M. Moran	176	29	95.5	24.7	12.2	1919	Manitowoc, Wis.	New York, N. Y.	Do.
218907	LSVD	St. s.	1	1	Agnes A. Moran	176	29	95.5	24.7	12.2	1919	do.	do.	Do.
218908	LSVF	St. s.	1	2	BATTLEBORO	426	200	142.0	27.7	14.8	1919	New York, N. Y.	Philadelphia, Pa.	Southern Transportation Co. (N. J.)
218909	LSVG	St. s.	1	2	TAGUS	426	200	142.0	27.7	14.8	1919	do.	New York, N. Y.	U. S. Shipping Board.
218911	LSVJ	St. s.	1	2	Gordans	2,534	1,534	267.3	46.0	23.6	1918	Orange, Tex.	Fort Arthur, Tex.	Do.
218912	LSVK	St. s.	1	2	BARWICK	415	196	142.0	27.7	14.3	1919	Elizabeth, N. J.	Mobile, Ala.	Do.
218914	LSVN	St. s.	1	2	LAKE INGLENOOK	2,606	1,612	251.0	43.6	26.1	1919	Wyandotte, Mich.	Newark, N. J.	Do.
218915	LSVP	St. s.	2	2	BALDHILL	6,413	4,600	416.9	56.2	31.0	1919	Quincy, Mass.	Boston, Mass.	Do.
218916	LSVQ	St. s.	1	2	MOSHCO	3,539	2,256	324.0	46.2	25.0	1919	Mobile, Ala.	Mobile, Ala.	Do.
218920	LSVR	Sch.	2	4	Mary Bradford Peirce	1,133	1,050	198.3	39.2	18.8	1919	Boothbay Harbor, Me.	Boston, Mass.	Atlantic Coast Co. (Me.)
218921	LSVT	St. s.	1	2	LAKE ELON	2,676	1,660	253.4	43.7	26.2	1919	Ashabula, Ohio	Baltimore, Md.	U. S. Shipping Board
218922	LSVW	St. s.	2	2	LAKE SAVUS	2,689	1,667	253.5	43.9	25.9	1919	Manitowoc, Wis.	New York, N. Y.	Do.
218923	LSWB	St. s.	2	2	FRITACIO PESSOA	5,989	3,707	400.7	54.2	30.4	1919	Harrisman, Pa.	Philadelphia, Pa.	Do.
218924	LSWC	St. s.	2	2	TEXARKANA	5,408	3,387	400.7	54.2	30.4	1919	Chester, Pa.	do.	Do.
218925	LSWD	St. s.	2	2	NOKATAY	6,036	4,618	402.6	53.0	32.0	1919	Oakland, Calif.	San Francisco, Calif.	Do.
218929	LSWF	St. s.	1	1	Active	177	30	95.5	24.7	12.2	1919	Sturgeon Bay, Wis.	New York, N. Y.	Do.
218940	LSWG	St. s.	1	1	Diligent	177	30	95.5	24.7	12.2	1919	do.	Newport News, Va.	Do.
218941	LSWH	St. s.	2	2	Brookwood	2,920	1,738	273.5	49.4	25.9	1919	Seattle, Wash.	Seattle, Wash.	Do.
218942	LSWI	St. s.	2	0	West Ison	5,773	3,571	410.5	54.2	29.2	1919	do.	do.	Do.
218943	LSWK	St. s.	1	2	MARSDAK	3,545	2,174	324.0	46.2	25.0	1919	Newark, N. J.	Newark, N. J.	Do.
218944	LSWM	St. s.	1	2	Federal Bridge	3,283	2,000	324.0	46.2	25.0	1919	do.	do.	Do.
218945	LSWN	St. s.	1	2	CONTINENTAL BRIDGE	3,283	2,000	324.0	46.2	25.0	1919	do.	do.	Do.
218946	LSWP	St. s.	1	2	Clark Mills	3,283	2,000	324.0	46.2	25.0	1919	do.	do.	Do.
218948	LSWR	St. s.	2	0	BLKROEN	6,321	4,723	402.6	54.3	32.1	1919	Seattle, Wash.	Seattle, Wash.	Do.
218952	LSWY	St. s.	1	2	LAKE GIRARDEAU	2,344	1,399	251.0	43.6	22.0	1919	Saginaw, Mich.	Norfolk, Va.	Do.
218954	LTBC	St. s.	1	2	LAKE FERNANDO	2,594	1,610	251.0	43.6	26.1	1919	Buffalo, N. Y.	Philadelphia, Pa.	Do.
218955	LTBD	Sch.	2	4	Doris Hamlin	1,063	990	200.5	38.8	18.5	1919	Harrington, Me.	Boston, Mass.	Atlantic Coast Co. (Me.)
218958	LTBF	St. s.	1	0	Frank A. Furst	181	123	104.3	23.0	10.9	1919	Baltimore, Md.	Baltimore, Md.	The Arundel Corp.
218959	LTBG	St. s.	1	2	LAKE ELLSWORTH	2,074	1,658	253.4	43.8	26.0	1919	Ecorse, Mich.	Detroit, Mich.	U. S. Shipping Board.
218960	LTBH	St. s.	2	2	NOBLES	4,999	3,037	390.0	54.2	27.6	1919	Hog Island, Pa.	Philadelphia, Pa.	Do.
218961	LTBJ	St. s.	2	3	SUNBEAM	6,664	4,148	426.3	59.2	31.4	1919	Chester, Pa.	do.	Sun Oil Co. (N. J.)
218963	LTBM	St. s.	2	2	WEST POCASSET	5,707	3,516	421.8	54.2	27.7	1919	Portland, Ore.	Portland, Ore.	U. S. Shipping Board.
218964	LTBN	St. s.	2	2	WEST SAGINAW	6,187	3,837	406.8	54.2	27.7	1919	do.	do.	Do.
218965	LTBP	St. s.	2	2	WEST JAFFREY	5,663	3,487	409.8	54.2	27.7	1919	do.	do.	Do.
218969	LTBQ	St. s.	1	1	Federal No. 1	176	29	95.5	24.7	12.2	1919	Green Bay, Wis.	Newark, N. J.	Federal Shipbuilding Co. (N. J.)
218970	LTBR	St. s.	1	1	Eugene F. Moran	176	29	95.5	24.7	12.2	1919	do.	New York, N. Y.	Moran Towing & Transp. Co. (N. Y.)
218971	LTBS	St. s.	1	2	BARACOA	2,509	1,610	251.0	43.6	26.1	1919	Cleveland, Ohio	do.	Columbian S. S. Co. (Del.)
218972	LTBV	St. s.	2	2	SILEX	5,757	3,560	410.0	54.2	27.6	1919	Portland, Ore.	Portland, Ore.	U. S. Shipping Board.
218973	LTBW	St. s.	2	2	WEST OADDOA	5,641	3,522	410.5	54.0	27.1	1919	South San Francisco, Calif.	San Francisco, Calif.	Do.
218975	LTOD	St. s.	1	2	ACE	120	81	141.2	15.4	8.0	1899	Portland, Ore.	Seattle, Wash.	Seaboard Fishing & Nav. Co. (Wash.)
218977	LTOP	St. s.	2	2	HATHAWAY	5,991	4,434	402.5	53.0	32.6	1919	Oakland, Calif.	San Francisco, Calif.	U. S. Shipping Board.
218978	LTCG	St. s.	1	2	MENOMINEE	441	118	141.5	27.7	16.0	1919	Green Bay, Wis.	New York, N. Y.	Do.
218979	LTOH	Sch.	1	4	Kenton	904	825	187.4	35.4	15.3	1919	Bath, Me.	Crisfield, Md.	William M. Martino
218980	LTOI	St. s.	1	2	DELSELE	3,478	2,064	320.7	46.0	24.4	1919	Oakland, Calif.	Wilmington, Del.	Porto Rico American Steamship Co. (Del.)
218981	LTOK	St. s.	2	1	MERICOS H. WHITTIER	6,972	4,293	435.6	56.2	31.7	1919	Sparrows Point, Md.	San Francisco, Calif.	Associated Oil Co. (Calif.)
218983	LTON	St. s.	2	1	GALISA	5,102	3,542	391.8	51.3	26.8	1919	Wilmington, Del.	Wilmington, Del.	Galena Navigation Co. (Del.)
218985	LTOP	St. s.	2	0	FENDICOTT	6,319	4,720	402.6	54.3	32.1	1919	Seattle, Wash.	Seattle, Wash.	U. S. Shipping Board.
218987	LTOR	Co. s.	1	2	Marion	309	152	141.1	24.8	13.0	1919	Essex, Mass.	Boston, Mass.	Massachusetts Trawling Co. (Mass.)
218988	LTCB	St. s.	2	2	BELLEMINA	6,065	3,761	395.5	55.0	31.4	1919	Keamy, N. J.	Newark, N. J.	U. S. Shipping Board.
218990	LTOW	St. s.	2	2	DEWEY	6,830	3,495	410.3	54.2	27.7	1919	Seattle, Wash.	Seattle, Wash.	Do.
218991	LTDB	St. s.	2	2	HOG ISLAND	4,960	3,037	390.0	54.2	27.6	1919	Hog Island, Pa.	Philadelphia, Pa.	Do.
219001	LTDO	*Sch.	1	8	Newport	1,321	1,193	226.3	37.9	18.8	1919	Sandy Point, Me.	do.	Southern Transportation Co. (N. J.)
219002	LTDF	*Sch.	1	3	Seaport	1,321	1,193	226.3	37.9	18.8	1919	do.	do.	Do.
219003	LTDD	St. s.	1	2	LAKE FIFE	2,509	1,596	251.0	43.6	25.8	1919	Toledo, Ohio	Toledo, Ohio	U. S. Shipping Board.
219004	LTDH	*Sch.	1	3	Anastasia	1,313	1,212	223.1	37.0	19.3	1919	Jacksonville, Fla.	Philadelphia, Pa.	Southern Transportation Co. (N. J.)
219006	LTDE	St. s.	2	2	BELLHAVEN	6,068	3,760	395.5	55.0	31.4	1919	Keamy, N. J.	Newark, N. J.	U. S. Shipping Board.
219007	LTDM	St. s.	2	2	ANACONDA	6,517	4,045	395.5	55.0	31.4	1919	do.	do.	Do.
219008	LTDN	St. s.	2	2	DILLWYN	7,045	4,352	435.0	56.0	32.0	1919	Alameda, Calif.	Wilmington, Del.	Malston Co. (Del.)

SEAGOING VESSELS, ARRANGED IN THE ORDER OF SIGNAL LETTERS—Continued.

(Steel vessels in SMALL CAPITALS, Iron in *italics*, wood in roman.)

Official No.	Signal letters.	Rtg.	Decks	Masts	Name of vessel.	Gross tonnage.	Net tonnage.	Length.	Breadth.	Depth.	When built.	Where built.	Home port (where permanent document issues).	Name of managing or principal owner.
219009	LTFP	St. s.	2	2	OPHIS.....	4,753	3,533	380.5	53.1	27.0	1919	Tacoma, Wash.....	Tacoma, Wash.....	U. S. Shipping Board.
219011	LTDQ	St. s.	2	2	AUDITOR.....	5,503	3,383	400.7	54.2	30.4	1919	Harriman, Pa.....	Philadelphia, Pa.....	Do.
219012	LTDK	St. s.	2	3	DEAN EMERY.....	6,664	4,148	429.3	59.2	31.4	1919	Chester, Pa.....	Los Angeles, Calif.....	Pan American Petroleum & Transport Co. (Del.)
219013	LTDS	Sch.	1	3	Susan D.....	455	384	148.0	32.1	13.3	1919	Essex, Mass.....	Providence, R. I.....	Jesse H. Metcalf.
219017	LTDV	St. s.	2	2	H. F. MORSE.....	6,054	3,715	402.6	53.2	32.0	1919	Alexandria, Va.....	New York, N. Y.....	United States Transport Co. (Me.)
219018	LTDW	St. s.	2	0	ELKTON.....	6,318	4,674	402.6	54.8	32.1	1919	Seattle, Wash.....	Seattle, Wash.....	U. S. Shipping Board.
219019	LTFB	St. s.	2	0	LAKE ELLITHORPE.....	2,674	1,658	253.4	43.8	26.0	1919	Ecorse, Mich.....	New York, N. Y.....	Do.
219022	LTFG	St. s.	2	0	CHEPADOA.....	6,035	4,475	402.4	53.1	32.0	1919	Seattle, Wash.....	Seattle, Wash.....	Do.
219030	LTFH	St. s.	2	0	COCKAPONSET.....	5,995	4,443	402.5	53.0	32.0	1919	Baypoint, Calif.....	San Francisco, Calif.....	Do.
219031	LTFI	St. s.	1	2	LAKE ELSBURY.....	2,674	1,658	253.4	43.8	26.0	1919	Ecorse, Mich.....	Norfolk, Va.....	Do.
219032	LTFJ	St. s.	1	2	LAKE ELMHURST.....	2,674	1,658	253.4	43.8	26.0	1919	do.....	New York, N. Y.....	Do.
219034	LTFK	St. s.	1	1	W. B. STOREY.....	418	196	142.0	37.7	14.8	1919	Elizabeth, N. J.....	San Francisco, Calif.....	Atchafson, Topeka & Santa Fe Railroad Co. (Kans.)
219035	LTFM	St. s.	1	2	HASCOHEL.....	418	196	142.0	27.7	14.8	1919	Elizabeth, N. J.....	New Orleans, La.....	Gulf Coast Transportation Co. (La.)
219036	LTFN	St. s.	2	2	BENSALEM.....	5,513	3,359	400.7	51.2	30.4	1919	Harriman, Pa.....	Philadelphia, Pa.....	U. S. Shipping Board.
219042	LTFP	*Sch.	1	3	Tompkinsville.....	1,274	1,216	221.3	37.6	18.7	1919	Mariners Harbor, N. Y.	Baltimore, Md.....	Syndicate Managers.
219044	LTFQ	St. s.	1	2	LAKE ELPUENLO.....	2,674	1,694	253.4	43.7	26.2	1919	Ashabula, Ohio.....	New York, N. Y.....	U. S. Shipping Board.
219045	LTFR	St. s.	1	2	COOK.....	3,287	1,993	324.0	46.2	25.0	1919	Newark, N. J.....	Newark, N. J.....	Do.
219046	LTFV	St. s.	1	2	COQUIT.....	3,283	1,996	324.0	46.2	25.0	1919	do.....	do.....	Do.
219047	LTFW	St. s.	1	2	INDEPENDENT BRIDGE.....	3,545	2,174	324.0	46.2	25.0	1919	do.....	do.....	Do.
219048	LTGB	St. s.	1	2	L A C K A W A N N A BRIDGE.....	3,515	2,174	321.0	46.2	25.0	1919	do.....	do.....	Do.
219019	LTGC	St. s.	1	2	MOOSEHAUSIC.....	3,283	1,996	324.0	46.2	25.0	1919	do.....	do.....	Do.
219050	LTGD	St. s.	1	2	KOOTENAI.....	3,515	2,174	321.0	46.2	25.0	1919	do.....	do.....	Do.
219052	LTGI	St. s.	2	2	YOMACHICHI.....	7,225	4,665	402.1	54.0	34.4	1919	Tampa, Fla.....	Tampa, Fla.....	Do.
219053	LTGJ	St. s.	2	2	NOCKUM.....	6,024	4,201	402.6	53.0	32.0	1919	Oakland, Calif.....	San Francisco, Calif.....	Do.
219055	LTGK	St. s.	2	2	ESCAMBIA.....	5,414	3,206	400.7	54.2	30.1	1919	Pensacola, Fla.....	Pensacola, Fla.....	Do.
219059	LTGP	*Sch.	1	3	Whitehead.....	1,253	1,130	230.0	37.9	18.8	1919	Rockland, Mo.....	Fall River, Mass.....	Staples Transportation Co. (N. J.)
219060	LTGQ	St. s.	2	0	WEST INA.....	5,870	3,643	410.5	54.2	29.2	1919	Seattle, Wash.....	Seattle, Wash.....	U. S. Shipping Board.
219061	LTGR	St. s.	1	2	Storm King.....	445	103	140.3	29.6	14.3	1919	Rolph, Calif.....	San Francisco, Calif.....	Rolph Navigation & Coal Co. (Calif.)
219062	LTGS	St. s.	2	0	BRAVE COEUR.....	6,458	4,710	402.6	54.8	32.1	1919	Seattle, Wash.....	Seattle, Wash.....	U. S. Shipping Board.
219063	LTGV	St. s.	2	2	HADNOT.....	6,413	4,608	416.9	56.2	31.0	1919	Quincy, Mass.....	New York, N. Y.....	Steamer Freeport Corp. (N. Y.)
219064	LTGW	St. s.	1	2	LAKE FARLEY.....	2,599	1,615	251.0	43.0	26.1	1919	Cleveland, Ohio.....	Cleveland, Ohio.....	U. S. Shipping Board.
219065	LTHB	St. s.	1	2	Clodia.....	2,450	1,447	267.4	40.1	23.1	1919	Bellingham, Wash.....	Seattle, Wash.....	Do.
219066	LTHC	St. s.	2	2	IRVINGTON.....	5,584	3,147	400.5	54.2	30.4	1919	Newburgh, N. Y.....	New York, N. Y.....	Do.
219067	LTHD	St. s.	1	2	LAKE FAIRPORT.....	2,608	1,612	251.0	43.6	26.1	1919	Wyandotte, Mich.....	do.....	Do.
219068	LTHE	St. s.	1	2	LAKE FLATONIA.....	2,609	1,610	251.0	43.6	26.2	1919	Duluth, Minn.....	Duluth, Minn.....	Do.
219069	LTHG	St. s.	1	2	LAKE FLAUNDER.....	2,609	1,610	251.0	43.6	26.2	1919	do.....	do.....	Do.
219074	LTHH	St. s.	2	2	MERRY MOUNT.....	5,724	3,476	409.6	54.4	27.4	1919	Groton, Conn.....	New London, Conn.....	Do.
219077	LTHI	St. s.	2	2	SINSINAWA.....	4,069	3,037	390.0	54.2	27.6	1919	Hog Island, Pa.....	Philadelphia, Pa.....	Do.
219079	LTHJ	St. s.	1	1	Henry W. Grady.....	177	30	95.5	24.7	12.2	1919	Sturgeon Bay, Wis.....	Bayannah, Ga.....	Atlantic Towing Co. (Del.)
219050	LTHK	St. s.	3	2	MOHAWA.....	7,771	4,829	419.5	56.5	30.2	1919	Cawdan, N. J.....	New York, N. Y.....	Atlantic Transport Co. (W. Va.)
219089	LTHR	St. s.	2	2	JACKSONVILLE.....	3,513	2,144	333.8	48.0	24.9	1919	Jacksonville, Fla.....	Jacksonville, Fla.....	U. S. Shipping Board.
219090	LTHS	St. s.	3	2	LAKE GALATA.....	2,689	1,667	253.4	43.8	26.2	1919	Manitowoc, Wis.....	Baltimore, Md.....	Do.
116376	LTHV	St. s.	2	2	SAXON.....	2,663	1,857	296.2	40.4	21.1	1830	Cleveland, Ohio.....	New York, N. Y.....	Cincinnati Navigation Co. (N. Y.)
219098	LTHW	St. s.	2	2	HANOVER.....	5,816	3,567	434.3	57.7	27.2	1919	Chester, Pa.....	Philadelphia, Pa.....	U. S. Shipping Board.
219100	LTHX	St. s.	2	2	LAKE OHAWA.....	2,711	1,672	253.5	43.6	25.9	1919	Manitowoc, Wis.....	Manitowoc, Wis.....	Do.
219101	LTHY	St. s.	1	2	LAKE FIOART.....	2,550	1,580	251.0	43.6	25.8	1919	Toledo, Ohio.....	Norfolk, Va.....	Do.
219162	LTHZ	St. s.	1	1	Selter.....	176	29	95.5	24.7	12.2	1919	Manitowoc, Wis.....	New York, N. Y.....	James McWilliams Blue Line (N. J.)
219103	LTFP	St. s.	2	0	CRIPPLE CREEK.....	6,320	4,668	402.6	54.8	32.1	1919	Seattle, Wash.....	Seattle, Wash.....	U. S. Shipping Board.
219110	LTFH	St. s.	1	2	LAKE FANQUEH.....	2,592	1,613	251.0	43.6	26.1	1919	Lorain, Ohio.....	Cleveland, Ohio.....	Do.
219111	LTFK	St. s.	1	2	LAKE FAVONIA.....	2,592	1,613	251.0	43.6	26.1	1919	do.....	do.....	Do.
219112	LTFM	St. s.	1	2	LAKE FITCH.....	1,713	1,079	253.4	43.8	26.9	1919	Superior, Wis.....	New York, N. Y.....	Do.
219115	LTFN	St. s.	1	2	LAKE FIGHTING.....	2,559	1,586	251.0	43.6	25.8	1919	Toledo, Ohio.....	Toledo, Ohio.....	Do.
219116	LTFP	St. s.	2	2	CHICKASAW.....	4,918	3,023	390.0	54.2	27.6	1919	Hog Island, Pa.....	Philadelphia, Pa.....	Do.
219117	LTFQ	St. s.	2	2	MAGNERIC.....	5,172	3,169	390.0	54.2	27.6	1919	do.....	do.....	Do.
219118	LTFR	St. s.	2	2	LAKE GAIKEN.....	2,659	1,657	253.4	43.8	26.2	1919	Manitowoc, Wis.....	Wilmington, Del.....	Philadelphia & Norfolk S. S. Co. (Del.)
219119	LTFB	St. s.	2	2	PORTSMOUTH.....	5,881	4,514	410.5	54.2	27.0	1919	Portsmouth, N. H.....	Portsmouth, N. H.....	U. S. Shipping Board.
219120	LTFV	St. s.	2	2	LAKE GALEWOOD.....	2,659	1,657	253.4	43.8	26.2	1919	Manitowoc, Wis.....	Baltimore, Md.....	Do.
219121	LTFW	St. s.	2	2	LAKE GAITHER.....	2,659	1,657	253.4	43.8	26.2	1919	do.....	New York, N. Y.....	Do.
219128	LTKB	St. s.	1	1	Grove E. Whitner.....	176	29	95.5	24.7	12.2	1919	do.....	do.....	Warner Quilman Co. (Me.)
219129	LTKC	*Sch.	1	3	Ormond.....	1,313	1,212	228.1	37.0	19.3	1919	Jacksonville, Fla.....	Baltimore, Md.....	Syndicate Managers.

SEAGOING VESSELS, ARRANGED IN THE ORDER OF SIGNAL LETTERS—Continued.

(Steel vessels in SMALL CAPITALS, Iron in Italics, wood in roman.)

Official No.	Signal letters.	Rtg.	Decks	Masts	Name of vessel.	Gross tonnage.	Net tonnage.	Length.	Breadth.	Depth.	When built.	Where built.	Home port (where permanent document issues).	Name of managing or principal owner.
219130	LT KD	*Sch.	1	3	Daytona.....	1,313	1,212	<i>Feet.</i> 238.1	<i>Feet.</i> 37.0	<i>Feet.</i> 19.3	1919	Jacksonville, Fla...	Philadelphia, Pa...	Southern Transportation Co. (N. J.).
219131	LT KF	Dist.	1	5	Forest Pride.....	1,600	1,424	241.5	44.0	19.2	1919	Aberdeen, Wash...	Seattle, Wash.....	Grays Harbor Motorship Corp. (Wash.).
219134	LT KH	St. s.	2	2	DEFACTO.....	4,800	2,999	386.8	52.2	27.4	1919	Arlington, S. I., N. Y.	New York, N. Y.....	American Sugar Transit Corp. (Del.).
219138	LT KJ	St. s.	1	2	WISLA.....	3,416	2,563	340.0	45.5	24.0	1895	Sunderland, England.do.....	Wisla S. S. Corp. (Del.).
219138	LT KM	St. s.	2	2	BELLEROSE.....	6,517	4,045	395.5	55.0	31.4	1919	Kearny, N. J.....	Newark, N. J.....	U. S. Shipping Board.
219139	LT KN	St. s.	2	2	BELLEPLINE.....	6,049	3,767	395.5	55.0	31.4	1919do.....do.....	Do.
219141	LT KP	St. s.	1	2	BERMUDA.....	426	200	142.0	27.7	14.8	1919	New York, N. Y.....	Philadelphia, Pa.....	Southern Transportation Co. (N. J.).
219142	LT KQ	St. s.	1	2	HAYMEAD.....	426	200	142.0	27.7	14.8	1919do.....	New York, N. Y.....	U. S. Shipping Board.
219143	LT KR	St. s.	1	2	MOOSITAUKA.....	426	91	141.5	27.7	14.8	1919	Green Bay, Wis.....do.....	Do.
219144	LT KS	St. s.	1	1	Geo. W. Stevens....	177	30	95.5	24.7	12.2	1919	Sturgeon Bay, Wis..	Newport News, Va.	Chesapeake & Ohio Railway Co. (Va.).
219145	LT KV	St. s.	1	1	Claremont.....	177	30	95.5	24.7	12.2	1919	Sturgeon Bay, Wis..	New York, N. Y.....	Lohigh Valley R. R. Co. of N. J. (N. J.).
219146	LT KW	St. s.	1	1	Thomas Tracy.....	-176	29	95.5	24.7	12.2	1919	Green Bay, Wis.....do.....	Steamtug Thomas Tracy (N. Y.).
219147	LT MB	St. s.	1	1	Federal No. 2.....	176	29	95.5	24.7	12.2	1919do.....	Newark, N. J.....	Federal Shipbuilding Co. (N. J.).
219152	LT MC	*Sch.	1	3	Catonsville.....	1,281	1,210	228.0	38.0	19.1	1910	Baltimore, Md.....	Baltimore, Md.....	Syndicate Managers.
219153	LT MD	St. s.	2	2	ICELAND.....	5,460	3,365	400.7	54.2	30.4	1910	Chester, Pa.....	Philadelphia, Pa.....	U. S. Shipping Board.
219155	LT ME	St. s.	2	2	DANIEL WEBSTER.....	8,289	6,147	439.6	60.2	33.7	1919	Gloucester City, N. J.do.....	Do.
219157	LT MJ	St. s.	2	0	CRISFIELD.....	6,321	4,670	402.6	54.8	32.1	1919	Seattle, Wash.....	Seattle, Wash.....	Do.
219158	LT MK	St. s.	1	2	PARIA.....	2,674	1,663	253.4	43.7	26.2	1919	Ashtabula, Ohio.....	New York, N. Y.....	Do.
219159	LT MN	St. s.	2	2	INSPECTOR.....	5,036	3,076	390.0	54.2	27.6	1919	Hog Island, Pa.....	Philadelphia, Pa.....	Do.
219167	LT MP	St. s.	2	2	ORIENT.....	4,994	3,058	376.4	52.3	27.0	1919	Sparrows Point, Md.	New York, N. Y.....	Orient S. S. Corp. (Del.).
219168	LT MQ	St. s.	1	2	COL. ROCKWELL.....	299	129	125.2	23.0	12.9	1919	Lewis, Quebec.....	Port Arthur, Tex.....	Gulf Export & Transportation Co. (Ino.).
219172	LT MR	*Sch.	1	3	Hallowell.....	1,327	1,182	231.0	38.5	18.7	1910	Richmond, Mo.....	Baltimore Md.....	Syndicate Managers.
219173	LT MS	St. s.	2	2	SOUTHLANDS.....	2,637	1,610	251.0	43.0	26.1	1910	Chicago, Ill.....	Galveston, Tex.....	Lone Star S. S. Co. (Tex.).
219174	LT MY	St. s.	1	2	IRENE.....	3,482	2,112	328.0	46.2	22.9	1910	Wilmington, Del....	New York, N. Y.....	A. I. Hull S. S. Co. (N. J.).
219175	LT MW	St. s.	1	2	KALEEN.....	427	187	142.0	27.6	14.8	1910	Superior, Wis.....	Philadelphia, Pa.....	Southern Transportation Co. (N. J.).
219176	LT NB	St. s.	1	2	MONTROSE.....	427	187	142.0	27.6	14.8	1919do.....	Wilmington, Del....	Eastern Transportation Co. (Del.).
219177	LT NO	St. s.	1	2	LAKE FIJIAN.....	2,686	1,665	253.4	43.8	26.3	1919do.....	New Orleans, La....	U. S. Shipping Board.
219178	LT ND	St. s.	2	2	ARYAN.....	6,784	5,154	416.8	56.1	31.1	1919	Bath, Me.....	Port Arthur, Tex....	The Texas Co. (Tex.).
219179	LT NF	Gas. s.	1	2	Pinthis.....	1,111	635	206.8	35.6	16.8	1919	Newburgh, N. Y.....	Boston, Mass.....	New England Oil Refining Co. (Mass.).
219181	LT NG	St. s.	2	2	Tuwetanka.....	2,440	1,451	266.8	45.7	22.2	1910	Savannah, Ga.....	Savannah, Ga.....	U. S. Shipping Board.
219182	LT NH	St. s.	1	2	LAKE FAXON.....	2,592	1,613	251.0	43.6	26.1	1919	Lorain, Ohio.....	New York, N. Y.....	Do.
219183	LT NJ	St. s.	1	2	LAKE FELDON.....	2,592	1,613	251.0	43.6	26.1	1919do.....do.....	Do.
219184	LT NK	St. s.	2	2	CLAVARACK.....	5,590	3,453	390.0	54.2	27.8	1919	Hog Island, Pa.....	Philadelphia, Pa.....	Do.
219185	LT NM	Sch.	2	4	G. A. Kohler.....	1,453	1,227	212.2	40.0	21.2	1919	Wilmington, Del....	Baltimore, Md.....	Maryland Navigation Co. (Md.).
219186	LT NP	St. s.	1	2	LAKE FERONA.....	2,598	1,615	251.0	43.6	26.1	1919	Cleveland, Ohio.....	Philadelphia, Pa.....	U. S. Shipping Board.
219188	LT NR	St. s.	1	2	LAKE FLATTERY.....	2,609	1,610	251.0	43.0	26.2	1919	Duluth, Minn.....	Duluth, Minn.....	Panama Railroad Co.
219189	LT NS	St. s.	3	4	SUSQUEHANNA.....	9,959	5,753	500.8	58.5	28.7	1899	Hamburg, Germany.	New York, N. Y.....	U. S. Shipping Board.
219196	LT NC	St. s.	2	2	CATHAMET.....	5,869	3,635	410.5	54.2	29.2	1919	Seattle, Wash.....	Seattle, Wash.....	Do.
219201	LT ND	St. s.	1	2	LAKE ELMDALE.....	2,674	1,653	253.4	43.8	26.0	1919	Ecorse, Mich.....	Detroit, Mich.....	Do.
219202	LT NE	St. s.	2	2	PALSADES.....	4,844	2,987	377.0	52.0	29.3	1919	Shooters Island, N. Y.	New York, N. Y.....	Do.
219204	LT NF	St. s.	2	2	CRANFORD.....	5,527	4,049	395.7	55.1	31.4	1919	Wilmington, N. C.	Wilmington, N. C.	Do.
219205	LT NG	St. s.	2	2	LAKE GETAWAY.....	2,637	1,619	251.0	43.0	26.1	1919	Chicago, Ill.....	New York, N. Y.....	Do.
219207	LT NH	St. s.	2	2	LAKE GERT.....	2,637	1,619	251.0	43.6	26.1	1919do.....do.....	Do.
219208	LT NI	St. s.	2	2	SPRINGHAM.....	5,421	4,077	402.6	54.8	32.1	1919	Seattle, Wash.....	Seattle, Wash.....	Do.
219209	LT NJ	St. s.	2	2	CHICOMICO.....	5,032	4,457	402.6	53.1	32.0	1919do.....do.....	Do.
219209	LT NK	St. s.	2	2	DEULL.....	5,486	3,485	410.3	54.2	27.7	1919do.....do.....	Do.
219213	LT NL	St. s.	1	2	BARTHOLOMEW.....	2,498	1,615	251.0	43.6	26.1	1919	Cleveland, Ohio.....	New York, N. Y.....	Do.
219215	LT PW	St. s.	1	2	PENOUIN.....	377	183	139.4	25.2	13.2	1910do.....	Rockland, Me.....	Deep Sea Fisheries (Me.).
219216	LT QB	St. s.	2	2	LYCOMING.....	5,989	3,709	400.7	54.2	30.4	1910	Harriman, Pa.....	Philadelphia, Pa.....	U. S. Shipping Board.
219217	LT QC	Sch.	2	4	Velma I. Hamlin....	1,031	986	200.0	38.8	19.3	1910	Harrington, Mo.....	Boston, Mass.....	Atlantic Coast Co. (Me.).
219221	LT QD	St. s.	2	2	J. R. GORDON.....	5,746	3,549	409.8	54.2	27.7	1919	Portland, Ore.....	New York, N. Y.....	Union Sulphur Co. (N. J.).
219222	LT QE	St. s.	3	2	SCOTTSBURG.....	7,771	4,829	419.5	56.5	30.2	1919	Camden, N. J.....	Philadelphia, Pa.....	U. S. Shipping Board.
219223	LT QG	St. s.	2	2	AFONDRIA.....	5,560	3,453	390.0	54.2	27.8	1919	Hog Island, Pa.....do.....	Do.
219226	LT QH	St. s.	2	2	COAHOMA COUNTY.....	5,590	3,453	390.0	54.2	27.8	1919do.....do.....	Do.
219227	LT QJ	Sch.	2	5	Hlanca.....	2,139	1,946	243.4	47.3	24.2	1919	Seattle, Wash.....	Seattle, Wash.....	Great Northern Transportation Co. (Wash.).
219228	LT QK	St. s.	1	2	CITY OF HOUSTON...	2,609	1,610	251.0	43.6	26.2	1919	Duluth, Minn.....	Philadelphia, Pa.....	David Berg Industrial Alcohol Co. (Pa.).

† Composite.

SEAGOING VESSELS, ARRANGED IN THE ORDER OF SIGNAL LETTERS—Continued.

(Steel vessels in SMALL CAPITALS, Iron in *Italics*, wood in roman.)

Official No	Signal letters.	Rlg.	Decks.	Masts.	Name of vessel.	Gross tonnage.	Net tonnage.	Length.	Breadth.	Depth.	When built.	Where built.	Home port (where permanent document issued)	Name of managing or principal owner.
219220	L TQM	St. s.	2	1	ANTIETAM.....	6,972	4,293	435.6	56.2	31.7	1919	Sparrows Point, Md.	Philadelphia, Pa.	Antietam Steamship Corp. (Del.)
219230	L TQN	St. s.	1	2	ASHLAND COUNTY.....	2,592	1,613	251.0	43.6	26.1	1919	Lorain, Ohio.	New York, N. Y.	U. S. Shipping Board.
219231	L TQI'	St. s.	2	2	HENRY COUNTY.....	2,592	1,613	251.0	43.6	26.1	1919	do.	Norfolk, Va.	Do.
219235	L TQR	St. s.	2	2	EFFNA.....	6,378	4,009	402.6	54.8	32.1	1919	Seattle, Wash.	Seattle, Wash.	Do.
219236	L TQS	St. s.	2	2	MONTAQUE.....	6,076	3,720	401.4	53.2	31.9	1919	Vancouver, Wash.	Portland, Oreg.	Do.
219237	L TQV	St. s.	2	2	PEEKSKILL.....	5,590	3,450	400.5	54.2	30.4	1919	Newburgh, N. Y.	New York, N. Y.	Do.
219239	L TRB	St. s.	1	2	COSKATA.....	3,257	1,976	324.0	46.2	25.0	1919	Newark, N. J.	Newark, N. J.	Do.
219240	L TRC	St. s.	1	2	CUSHNET.....	3,545	2,174	324.0	46.2	25.0	1919	do.	do.	Do.
219241	L TRD	St. s.	1	2	CUTTYHUNK.....	3,545	2,174	324.0	46.2	25.0	1919	do.	do.	Do.
219242	L TRF	St. s.	1	2	INDIANA BRIDGE.....	3,545	2,174	324.0	46.2	25.0	1919	do.	do.	Do.
219244	L TRH	St. s.	1	2	MARGUS.....	3,545	2,174	324.0	46.2	25.0	1919	do.	do.	Do.
219245	L TRJ	St. s.	1	2	MASSILLON BRIDGE.....	3,545	2,174	324.0	46.2	25.0	1919	do.	do.	Do.
219246	L TRK	St. s.	1	2	NORTH WESTERN BRIDGE.....	3,283	2,000	324.0	46.2	25.0	1919	do.	do.	Do.
219247	L TRM	St. s.	1	2	FARGO.....	2,606	1,612	251.0	43.6	26.2	1919	Duluth, Minn.	New York, N. Y.	Do.
219248	L TRN	St. s.	1	2	LA CROSSE.....	2,606	1,612	251.0	43.6	26.2	1919	do.	do.	Do.
219249	L TRP	St. s.	1	2	SIoux FALLS.....	2,606	1,612	251.0	43.6	26.2	1919	do.	do.	Do.
219250	L TRQ	St. s.	2	2	LANSDOWNE.....	5,479	3,372	400.7	54.2	30.4	1919	Chester, Pa.	Philadelphia, Pa.	Do.
219251	L TRS	St. s.	2	2	ANDREW JACKSON.....	7,746	4,926	439.6	60.3	33.7	1919	Glocester City, N. J.	do.	Do.
219250	L TRW	St. s.	1	2	CITY OF PHILADELPHIA.....	2,674	1,603	253.4	43.7	26.2	1919	Ashtabula, Ohio	do.	Southern S. S. Co. (Del.)
219257	L TSB	St. s.	1	2	NEBESNA.....	2,451	1,513	251.0	43.6	25.8	1919	Toledo, Ohio.	New York, N. Y.	Alaska Steamship Co. (Nev.)
219258	L TSC	St. s.	1	2	DETROIT-WAYNE.....	2,606	1,612	251.0	43.6	26.1	1919	Wyandotte, Mich.	Detroit, Mich.	U. S. Shipping Board.
219259	L TSD	St. s.	2	2	CITY OF ALTON.....	5,590	3,453	390.0	54.2	27.8	1919	Hog Island, Pa.	Philadelphia, Pa.	Do.
219260	L TSE	St. s.	1	2	LAKE FERNALDA.....	2,595	1,613	251.0	43.6	26.1	1919	Cleveland, Ohio.	Cleveland, Ohio.	Do.
219261	L TSG	St. s.	2	2	BAVINGTON.....	6,539	3,396	400.7	54.2	30.4	1919	Harriman, Pa.	Philadelphia, Pa.	Do.
219262	L TSH	St. s.	2	2	DANNDAIKE.....	4,310	2,520	340.1	49.3	27.1	1919	Baltimore, Md.	Baltimore, Md.	Do.
219263	L TSI	St. s.	1	2	MASSICK.....	3,543	2,174	324.0	46.2	25.0	1919	Newark, N. J.	Newark, N. J.	Do.
219264	L TSK	St. s.	1	2	MINNEWAWA.....	3,283	2,000	324.0	46.2	25.0	1919	do.	do.	Do.
219265	L TSM	St. s.	2	2	TERR HAUTE.....	6,570	3,424	400.7	54.2	30.1	1919	Chester, Pa.	Philadelphia, Pa.	Do.
219266	L TSP	St. s.	2	2	CIRCINUS.....	5,567	3,428	410.0	54.2	27.6	1919	Portland, Oreg.	New York, N. Y.	Planet Steamship Corp. (Me.)
219269	L TSO	St. s.	2	2	CORVUS.....	5,551	3,422	410.0	54.2	27.6	1919	do.	do.	Do.
219270	L TSI	St. s.	2	2	EASTERN BREEZE.....	4,673	3,390	360.0	51.0	25.0	1919	Uruga, Japan.	San Francisco, Calif.	U. S. Shipping Board.
219274	L TSV	St. s.	2	2	BELLFLOWER.....	6,093	3,761	395.5	55.0	31.4	1919	Kearny, N. J.	Newark, N. J.	Do.
219275	L TSW	St. s.	2	2	KEARNY.....	6,517	4,046	395.5	55.0	31.4	1919	do.	do.	Do.
219276	L TVB	Bkn.	1	5	Forest Dream.....	1,604	1,427	242.4	44.0	18.9	1919	Aberdeen, Wash.	Seattle, Wash.	Grays Harbor Motorship Corp. (Wash.)
219277	L TVC	St. s.	1	2	CITY OF DALLAS.....	2,559	1,586	251.0	43.6	25.8	1919	Toledo, Ohio.	Philadelphia, Pa.	Southern S. S. Co. (Del.)
219278	L TVD	St. s.	2	2	EGLANTINE.....	6,325	3,972	402.6	54.8	32.1	1919	Seattle, Wash.	Seattle, Wash.	U. S. Shipping Board.
219283	L TVH	St. s.	2	2	CENTAURUS.....	5,550	3,418	406.8	54.2	27.7	1919	Portland, Oreg.	New York, N. Y.	Planet S. S. Corp. (Me.)
219284	L TVJ	St. s.	2	2	CLAUSEUS.....	5,549	3,417	409.8	54.2	27.7	1919	do.	do.	Do.
219286	L TVK	Bkn.	1	5	Macerata.....	2,352	2,190	282.0	45.9	22.4	1919	Orange, Tex.	Boston, Mass.	Boston Ship Brokerage Co. (Mass.)
219287	L TVM	St. s.	2	2	IIAGAN.....	6,413	4,603	416.9	56.2	31.0	1919	Quincy, Mass.	do.	U. S. Shipping Board.
219291	L TVN	St. s.	1	2	LAKE ELMONT.....	2,674	1,658	253.4	43.8	26.0	1919	Coarse, Mich.	New York, N. Y.	Do.
219292	L TVP	St. s.	2	2	CASEY.....	5,017	3,094	390.0	54.2	27.8	1919	Hog Island, Pa.	Philadelphia, Pa.	Do.
219293	L TVQ	St. s.	2	2	COLDBROOK.....	5,104	3,127	390.0	54.2	27.8	1919	do.	do.	Do.
219294	L TVR	St. s.	1	2	George C. Greer.....	426	200	142.0	27.7	14.8	1919	Port Jefferson, N. Y.	Port Arthur, Tex.	Magnolia Petroleum Co. (Tex.)
219295	L TVS	St. s.	1	2	STANDTUG No. 1.....	426	200	142.0	27.7	14.8	1919	do.	New York, N. Y.	Standard Oil Co. (N. J.)
219299	L TVG	Bkn.	1	5	Marsala.....	2,422	2,173	234.3	45.4	22.4	1919	Pascagoula, Miss.	do.	Fields & Pendleton.
219301	L TVD	St. s.	1	2	MCREARY COUNTY.....	2,606	1,612	251.0	43.6	26.1	1919	Wyandotte, Mich.	do.	U. S. Shipping Board.
219302	L TVF	St. s.	1	1	FUELON.....	1,370	760	242.5	36.9	19.7	1919	Violet, La.	Los Angeles, Calif.	Mexican Petroleum Corp. (Me.)
219305	L TVH	St. s.	2	2	WEST IVIS.....	5,865	3,634	410.5	54.2	29.2	1919	Seattle, Wash.	Seattle, Wash.	U. S. Shipping Board.
219306	L TVJ	St. s.	1	2	KINGFISHER.....	414	209	139.4	25.2	14.2	1919	Savannah, Ga.	Rockland, Me.	Deep Sea Fisheries (Me.)
219307	L TVK	St. s.	3	2	EGREMONT.....	6,844	5,256	410.1	54.2	27.1	1919	Seattle, Wash.	Seattle, Wash.	U. S. Shipping Board.
219309	L TVM	St. s.	2	2	QUINNIPIAC.....	6,202	3,844	409.6	54.4	27.4	1919	Groton, Conn.	New London, Conn.	Do.
219317	L TVN	St. s.	2	2	CORINTO.....	1,973	1,161	261.1	40.0	19.5	1905	Bremenhaven, Germany.	San Francisco, Calif.	Pacific Mail S. S. Co. (N. Y.)
219318	L TVP	Sch.	2	4	Anandale.....	1,630	1,530	227.0	42.3	22.8	1919	Sharptown, Md.	New York, N. Y.	Anandale Corporation (N. Y.)
219319	L TVQ	St. s.	2	2	WESTBEEK.....	5,990	3,709	400.7	54.2	30.4	1919	Harriman, Pa.	Philadelphia, Pa.	U. S. Shipping Board.
219320	L TVR	St. s.	2	2	WEST MINGO.....	5,940	3,729	410.0	54.4	27.2	1919	Los Angeles, Calif.	Los Angeles, Calif.	Do.
219321	L TVS	St. s.	2	2	NIPMUC.....	5,969	4,477	410.5	54.2	27.0	1919	Portsmouth, N. H.	Portsmouth, N. H.	Do.
219322	L TVV	St. s.	1	2	ELIZABETH.....	3,482	2,112	323.0	46.2	22.9	1919	Wilmington, Del.	New York, N. Y.	A. N. Bull S. S. Co. (N. J.)
219323	L VBG	St. s.	2	2	SUNDANCE.....	5,153	3,181	390.0	54.2	27.8	1919	Hog Island, Pa.	Philadelphia, Pa.	U. S. Shipping Board.
219320	L VBF	St. s.	2	2	NOCCALULA.....	5,411	3,375	400.7	54.2	30.2	1919	Pensacola, Fla.	Pensacola, Fla.	Do.
219330	L VBG	Ga. s.	1	2	Cothama.....	2,341	1,777	262.5	46.3	21.8	1918	Olympia, Wash.	Tacoma, Wash.	Pacific Motorship Co. (Me.)
219331	L VBH	Ga. s.	1	2	Challamba.....	2,400	1,791	262.2	46.4	21.7	1918	do.	San Francisco, Calif.	Ocean Motorship Co. (Calif.)
219332	L VBJ	St. s.	2	2	DRYDEN.....	5,816	3,567	434.3	57.7	27.2	1919	Chester, Pa.	Philadelphia, Pa.	U. S. Shipping Board.

SEAGOING VESSELS, ARRANGED IN THE ORDER OF SIGNAL LETTERS—Continued.

(Steel vessels in SMALL CAPITALS; Iron in *Italics*; wood in roman.)

Official No.	Signal letters.	Rig.	Decks.	Masts.	Name of vessel.	Gross tonnage.	Net tonnage.	Length.	Breadth.	Depth.	When built.	Where built.	Home port (where permanent document issues).	Name of managing or principal owner.
219333	LVBK	St. s.	2	2	HALLKALA.....	5,587	3,522	410.5	54.3	27.2	1919	Long Beach, Calif.	Los Angeles, Calif.	U. S. Shipping Board,
219335	LVBK	St. s.	3	3	JADEN.....	6,969	5,258	410.5	54.2	27.1	1919	Seattle, Wash.	Seattle, Wash.	Do.
219336	LVBK	St. s.	1	1	MONOMAC.....	3,288	1,996	324.0	48.2	25.0	1919	Newark, N. J.	Newark, N. J.	Richard O. Elliott.
219338	LVBQ	Bkn.	3	3	Beata Marie Stewart	1,907	1,186	215.0	41.4	19.4	1919	Thomaston, Me.	Rockland, Me.	Columbian S. S. Co.
219351	LVBK	St. s.	1	2	BOGOTA.....	2,027	1,523	251.0	43.6	26.1	1919	Wyandotte, Mich.	New York, N. Y.	(Del.)
219352	LVBK	Sch.	1	4	Balsa.....	557	514	161.1	35.6	13.0	1919	Yarmouth, Nova Scotia	Philadelphia, Pa.	A. D. Cummin.
219353	LVBT	St. s.	2	2	GAWNEY.....	4,827	2,985	380.5	53.1	26.9	1919	Seattle, Wash.	Seattle, Wash.	U. S. Shipping Board.
219354	LVBW	St. s.	2	2	MANHAM.....	6,030	4,456	402.4	53.1	32.0	1919	do.	do.	Do.
219355	LVBQ	St. s.	1	2	HANCOCK COUNTY	2,508	1,612	251.0	43.6	26.1	1919	Wyandotte, Mich.	New Orleans, La.	Do.
219356	LVOD	St. s.	2	2	WILDWOOD.....	5,590	3,453	390.0	54.2	27.8	1919	Hog Island, Pa.	Philadelphia, Pa.	Do.
219357	LVQF	St. s.	2	2	CLIFWOOD.....	5,104	3,127	390.0	54.2	27.8	1919	do.	do.	Do.
219380	LVQO	St. s.	1	2	WILDSON.....	4,114	2,205	139.4	25.2	24.1	1919	Savannah, Ga.	Rockland, Me.	Deep Sea Fisheries (Me.)
219387	LVCH	St. s.	3	2	NILE.....	6,868	5,200	410.5	54.2	27.1	1919	Seattle, Wash.	Seattle, Wash.	U. S. Shipping Board.
219388	LVQI	St. s.	2	2	MONROE.....	5,628	3,477	400.5	54.2	30.4	1919	Newburgh, N. Y.	New York, N. Y.	Do.
219389	LVOK	St. s.	1	1	Richard J. Barrett	178	29	95.5	24.7	12.2	1919	Green Bay, Wis.	do.	Edward E. Barrett.
219390	LVCM	St. s.	1	1	Helen L. Tracy.....	178	29	95.5	24.7	12.2	1919	do.	do.	Steam tug Helen L. Tracy (N. Y.)
219398	LVCP	St. s.	2	2	WEST KADER.....	5,570	3,468	410.5	54.0	27.1	1919	South San Francisco, Calif.	San Francisco, Calif.	U. S. Shipping Board.
219394	LVCC	St. s.	2	2	TRIMOUNTAIN.....	6,413	4,666	416.5	56.2	31.0	1919	Quincy, Mass.	New York, N. Y.	B. L. Shipping Co. (N. Y.)
219395	LVCR	St. s.	2	3	BETHELRIDGE.....	7,366	4,504	431.0	59.2	31.4	1919	Baltimore, Md.	Baltimore, Md.	U. S. Shipping Board.
219396	LVCS	St. s.	2	2	CITY OF ST. JOSEPH	5,091	3,119	390.0	54.2	27.8	1919	Hog Island, Pa.	Philadelphia, Pa.	Do.
219397	LVCT	St. s.	2	2	JOHN ROACH.....	5,980	3,713	400.7	54.2	30.4	1919	Chester, Pa.	do.	Do.
219398	LVGW	Sch.	2	4	Wm. H. Hartman.....	1,450	1,345	222.0	43.0	20.5	1919	Thomaston, Me.	Boston, Mass.	Atlantic Coast Co. (Me.)
219399	LVDB	*Sch.	1	3	White Haven.....	1,293	1,217	228.0	37.8	19.1	1919	White Haven, Md.	Philadelphia, Pa.	Southern Transportation Co. (N. J.)
219404	LVDG	St. s.	1	2	LAKE TREBA.....	2,606	1,612	251.0	43.6	26.1	1919	Wyandotte, Mich.	Detroit, Mich.	U. S. Shipping Board.
219405	LVDD	St. s.	1	2	LAKE ELSAH.....	2,674	1,663	253.4	43.8	26.2	1919	Ashfabula, Ohio.	New York, N. Y.	Do.
219406	LVDJ	St. s.	2	2	JOHN ADAMS.....	7,809	4,969	439.6	60.2	33.7	1919	Gloucester City, N. J.	Philadelphia, Pa.	Do.
219407	LVDK	St. s.	2	2	CHESTER VALLEY.....	5,990	3,453	390.0	54.2	27.8	1919	Hog Island, Pa.	do.	Do.
219408	LVDM	St. s.	2	2	KENOWIS.....	4,963	3,033	390.0	54.2	27.8	1920	do.	do.	Do.
219409	LVDN	*Sch.	1	3	Manokin.....	1,289	1,213	228.0	37.7	19.1	1919	White Haven, Md.	do.	Southern Transportation Co. (N. J.)
219410	LVDP	St. s.	2	2	HARTFORD.....	5,703	3,504	409.6	54.4	27.4	1919	Groton, Conn.	New London, Conn.	U. S. Shipping Board.
219411	LVDQ	St. s.	1	2	CURLEW.....	408	209	139.4	25.2	14.2	1919	Savannah, Ga.	Rockland, Me.	Deep Sea Fisheries (Me.)
219412	LVDR	*Sch.	1	3	Druid Hill.....	1,281	1,210	228.0	38.0	19.1	1919	Baltimore, Md.	Baltimore, Md.	Syndicate Managers.
219414	LVDS	St. s.	1	2	LAKE FALUN.....	2,606	1,612	251.0	43.6	26.1	1919	Wyandotte, Mich.	New York, N. Y.	U. S. Shipping Board.
219415	LVDT	St. s.	1	2	TEAL.....	408	209	139.4	25.2	14.2	1919	Savannah, Ga.	Rockland, Me.	Deep Sea Fisheries (Me.)
219416	LVDW	St. s.	3	2	CROSSKEYS.....	6,869	5,257	410.5	54.2	27.1	1919	Seattle, Wash.	Seattle, Wash.	U. S. Shipping Board.
219418	LVFB	St. s.	2	1	ELAGOOD.....	6,972	4,293	435.6	56.2	31.7	1919	Sparrows Point, Md.	Wilmington, Del.	Cities Service Co. (Del.)
219420	LVFO	St. s.	2	3	MITCHELL.....	5,510	3,387	400.7	54.2	30.4	1919	Harriman, Pa.	Philadelphia, Pa.	U. S. Shipping Board.
219421	LVFD	St. s.	2	2	WEST HASSA.....	5,757	3,590	410.0	54.2	27.6	1919	Portland, Oreg.	Portland, Oreg.	Do.
219423	LVFG	St. s.	2	2	YAMPA.....	5,865	3,633	410.5	54.2	29.2	1919	Seattle, Wash.	Seattle, Wash.	Do.
219401	LVFH	St. s.	2	2	WEST FENA.....	5,865	3,633	410.5	54.2	29.2	1919	Tampa, Fla.	Tampa, Fla.	Do.
219430	LVFN	St. s.	1	3	WILCOX.....	6,926	3,808	401.9	54.2	31.3	1919	Ecorse, Mich.	New Orleans, La.	Lykes Bros. S. S. Co. (La.)
219434	LVFP	St. s.	2	2	WEST NERB.....	5,588	3,483	410.5	54.3	27.2	1919	Los Angeles, Calif.	Los Angeles, Calif.	U. S. Shipping Board.
219435	LVFQ	St. s.	2	2	VINTA.....	5,551	3,470	410.5	54.8	27.2	1919	Long Beach, Calif.	San Francisco, Calif.	Sudden & Christenson (Calif.)
219436	LVFR	St. s.	3	2	ROBIN HOOD.....	6,887	4,263	424.8	55.2	23.9	1919	Seattle, Wash.	New York, N. Y.	Seas Shipping Co. (N. Y.)
219437	LVFS	St. s.	2	2	WEST HESSELTINE	5,588	3,466	410.3	54.2	27.7	1919	do.	Seattle, Wash.	U. S. Shipping Board.
219442	LVFT	St. s.	2	2	RED MOUNTAIN.....	5,395	3,360	400.7	54.2	30.2	1919	Pensacola, Fla.	Pensacola, Fla.	Do.
219443	LVFW	St. s.	2	2	WEST MONTOP.....	5,479	3,423	410.0	54.4	27.2	1919	Los Angeles, Calif.	Los Angeles, Calif.	Do.
219444	LVFB	St. s.	1	2	WLD GOOSE.....	414	209	139.4	25.2	14.2	1919	Savannah, Ga.	Rockland, Me.	Deep Sea Fisheries (Me.)
219445	LVGO	St. s.	1	2	LAKE FENN.....	2,592	1,613	251.0	43.6	26.1	1919	Lorain, Ohio.	New York, N. Y.	U. S. Shipping Board.
219446	LVGD	St. s.	1	2	FRANKLIN COUNTY	2,592	1,613	251.0	43.6	26.1	1919	do.	do.	Do.
219447	LVGF	St. s.	2	2	DELANSON.....	5,989	3,709	400.7	54.2	30.4	1920	Harriman, Pa.	Philadelphia, Pa.	Do.
219453	LVGJ	St. s.	2	2	GULFTRADE.....	1,859	4,948	439.3	59.2	31.4	1920	Chester, Pa.	Port Arthur, Tex.	Gulf Refining Co. (Tex.)
219452	LVGE	Bkn.	1	5	Forest Island.....	1,014	1,436	243.3	44.0	19.2	1919	Aberdeen, Wash.	Seattle, Wash.	Gray's Harbor Motorship Corp. (Wash.)
219454	LVGN	St. s.	1	2	LAKE TITAE.....	2,606	1,612	251.0	43.6	26.1	1919	Wyandotte, Mich.	Wilmington, Del.	Philadelphia & Norfolk S. S. Co. (Del.)
219455	LVGP	*Sch.	1	8	W. A. Eboen.....	3,326	3,249	298.6	49.9	31.2	1910	Orange, Tex.	Port Arthur, Tex.	National Oil Transport Co. (Me.)
219456	LVGQ	St. s.	2	2	AMCROSS.....	5,990	3,713	400.7	54.2	30.4	1919	Chester, Pa.	Philadelphia, Pa.	U. S. Shipping Board.
219459	LVGR	St. s.	2	0	MAQUAN.....	6,031	4,433	402.4	53.1	32.0	1919	Seattle, Wash.	Seattle, Wash.	Do.

SEAGOING VESSELS, ARRANGED IN THE ORDER OF SIGNAL LETTERS—Continued.

(Steel vessels in SMALL CAPITALS, iron in *italics*, wood in roman.)

Official No.	Signal letters.	Rig.	Decks.	Masts.	Name of vessel.	Gross tonnage.	Net tonnage.	Length.	Breadth.	Depth.	W. on hull.	Where built.	Home port (where permanent document issues).	Name of managing or principal owner.
219461	LVGS	St. s.	1	2	LAKE ELMFORD.⊙	2,674	1,658	253.4	43.8	26.0	1919	Eoorse, Mich.	New York, N. Y.	U. S. Shipping Board.
219462	LVGT	St. s.	2	2	DILWORTH.⊙	7,045	4,351	435.0	56.0	32.0	1919	Alameda, Calif.	San Francisco, Calif.	Do.
219463	LVGW	St. s.	2	2	E. A. MORSE.⊙	6,059	3,743	402.6	53.2	32.0	1919	Alexandria, Va.	Alexandria, Va.	Do.
219468	LVHB	Bkn.	1	3	Montalcone.⊙	2,418	2,270	282.4	45.8	23.0	1919	Orange, Tex.	Los Angeles, Calif.	The Curtis Corp. (Del.)
219471	LVHF	St. s.	1	3	LAKE FANDANGO.⊙	2,606	1,612	251.0	43.6	26.1	1919	Wyandotte, Mich.	Norfolk, Va.	U. S. Shipping Board.
219473	LVHG	St. s.	3	2	ROBIN ADAIR.⊙	6,995	4,267	424.8	55.2	23.9	1919	Seattle, Wash.	New York, N. Y.	Seas Shipping Co. (N. Y.)
219474	LVHJ	St. s.	2	2	GEORGIAN.⊙	4,821	2,981	386.8	52.2	27.4	1919	Arlington, N. Y.	do.	American Hawaiian S. Co. (N. J.)
219476	LVHM	Sch.	2	4	John Francis Stuard	1,200	1,101	205.8	41.2	19.6	1919	Handsboro, Miss.	New Orleans, La.	J. F. Denschaud.
219477	LVHN	St. s.	2	2	ABERCOSS.⊙	6,076	3,729	401.4	53.2	31.9	1920	Vancouver, Wash.	Portland, Ore.	U. S. Shipping Board.
219480	LVHP	St. s.	1	2	LAKE FANDON.⊙	2,606	1,612	251.0	43.6	26.1	1919	Wyandotte, Mich.	Detroit, Mich.	Do.
219481	LVHQ	St. s.	2	2	COEUR D'ALENE.⊙	5,104	3,128	390.0	54.2	27.8	1920	Hog Island, Pa.	Philadelphia, Pa.	Do.
219482	LVHR	St. s.	2	2	COELLEDA.⊙	5,590	3,453	390.0	54.2	27.8	1920	do.	do.	Do.
219483	LVHS	St. s.	1	1	Bear.⊙	181	32	95.5	24.7	12.2	1920	Sturgeon Bay, Wis.	Albany, N. Y.	Cornell Steamboat Co. (N. Y.)
219484	LVHT	*Sch.	1	3	Chenango.⊙	2,150	2,049	268.0	44.6	23.2	1919	Mariaers Harbor, N. Y.	Philadelphia, Pa.	Southern Transportation Co. (N. J.)
219485	LVHW	*Sch.	1	3	Carroll.⊙	1,281	1,210	328.0	33.0	19.1	1920	Baltimore, Md.	Baltimore, Md.	Syndicate Managers.
219487	LVJB	*St. s.	2	2	I. J. Merritt.⊙	794	396	163.0	35.0	18.3	1919	Tottenville, N. Y.	New York, N. Y.	Merritt-Chapman & Scott Corp. (Del.)
219495	LVJC	St. s.	1	2	HASLEHURST.⊙	3,545	2,174	324.0	46.2	25.0	1919	Newark, N. J.	Newark, N. J.	U. S. Shipping Board.
219496	LVJD	St. s.	1	2	SUWED.⊙	3,545	2,174	324.0	46.2	25.0	1919	do.	do.	Do.
219497	LVJE	St. s.	1	2	TASHMOO.⊙	3,283	1,990	324.0	46.2	25.0	1919	do.	do.	Do.
219498	LVJF	St. s.	1	2	TEKOA.⊙	3,278	1,992	324.0	46.2	25.0	1919	do.	do.	Do.
219499	LVJG	St. s.	1	2	TOLEDO BRIDGE.⊙	3,545	2,174	324.0	46.2	25.0	1919	do.	do.	Do.
219500	LVJK	St. s.	1	2	TONA.⊙	3,278	1,992	324.0	46.2	25.0	1919	do.	do.	Do.
219501	LVJM	St. s.	1	2	TONESIT.⊙	3,545	2,174	324.0	46.2	25.0	1919	do.	do.	Do.
219502	LVJN	St. s.	1	2	TULADI.⊙	3,253	2,000	324.0	46.2	25.0	1919	do.	do.	Do.
219503	LVJP	St. s.	1	2	VINCENNES BRIDGE.⊙	3,545	2,174	324.0	46.2	25.0	1919	do.	do.	Do.
219494	LVJQ	Sch.	1	4	Ruth Martin.⊙	876	792	191.1	37.8	16.9	1919	Portland, Me.	Boston, Mass.	Boston St. Joe Shipping Co. (Mass.)
127731	LVJR	St. s.	2	2	E. G. CROSBY.⊙	1,879	1,010	247.0	40.3	21.7	1903	Toledo, Ohio.	Milwaukee, Wis.	Crosby Transportation Co. (Wis.)
219503	LVJS	St. s.	4	2	VON STEUBEN.⊙	14,907	5,161	637.1	66.3	39.3	1901	Stettin, Germany.	New York, N. Y.	U. S. Shipping Board.
219509	LVJT	Bkn.	2	4	George U. Hind.⊙	1,389	1,224	231.4	43.5	18.6	1919	Rolph, Calif.	San Francisco, Calif.	Rolph Navigation & Coal Co. (Calif.)
219510	LVJV	St. s.	2	2	WEST JESSUP.⊙	5,897	3,635	410.5	54.2	29.2	1920	Seattle, Wash.	Seattle, Wash.	U. S. Shipping Board.
219511	LVKB	St. s.	3	2	ROBIN GRAY.⊙	6,896	4,267	424.8	55.2	23.9	1920	do.	San Francisco, Calif.	Robin Line Steamship Co. (Calif.)
219512	LVKC	St. s.	2	2	ROANOKE.⊙	6,784	5,165	416.8	56.1	31.1	1920	Bath, Me.	New York, N. Y.	Texas S. S. Co. (N. Y.)
219513	LVKD	St. s.	2	2	STEELMAKER.⊙	6,187	3,821	395.5	55.0	31.4	1920	Kearny, N. J.	do.	U. S. Shipping Board.
219514	LVKE	St. s.	2	2	STEEL AGE.⊙	6,187	3,821	395.5	55.0	31.4	1920	do.	do.	Do.
219515	LVKF	St. s.	2	2	CITY OF OMAHA.⊙	6,527	4,019	393.7	55.1	31.4	1920	Wilmington, N. C.	Wilmington, N. C.	Do.
219516	LVKH	Sch.	1	5	Vigilant.⊙	1,603	1,439	241.9	44.4	19.0	1920	Hoquiam, Wash.	San Francisco, Calif.	E. K. Wood Lumber Co. (Calif.)
219517	LVKJ	St. s.	2	2	ROCKPORT.⊙	5,401	3,394	400.7	54.2	30.2	1920	Pensacola, Fla.	Pensacola, Fla.	U. S. Shipping Board.
219518	LVKM	St. s.	2	2	TENAFLY.⊙	4,754	3,011	377.0	52.0	28.8	1920	Shooters Island, N. Y.	New York, N. Y.	Do.
219510	LVKN	St. s.	1	2	MORAVIA BRIDGE.⊙	3,283	1,990	324.0	46.2	25.0	1919	Newark, N. J.	Newark, N. J.	Do.
219520	LVKP	Sch.	2	5	K. V. Kruse.⊙	1,728	1,554	242.3	46.2	20.0	1920	North Bend, Ore.	San Francisco, Calif.	Theo. Olsen.
219521	LVKQ	St. s.	1	2	MINOOKA.⊙	3,545	2,179	324.0	46.2	25.0	1920	Mobile, Ala.	Mobile, Ala.	U. S. Shipping Board.
219522	LVKR	St. s.	2	2	WEST NIGER.⊙	5,645	3,517	410.5	54.3	27.2	1920	Los Angeles, Calif.	Los Angeles, Calif.	Do.
219523	LVKS	St. s.	2	2	WEST HIKA.⊙	5,372	3,351	410.0	54.4	27.2	1919	do.	do.	Do.
219524	LVKT	St. s.	2	2	QUAKER CITY.⊙	5,590	3,463	390.0	54.2	27.8	1920	Hog Island, Pa.	Philadelphia, Pa.	Do.
219527	LVKW	St. s.	1	2	MISKIANZA.⊙	6,910	4,270	425.0	57.2	33.1	1919	Oakland, Calif.	San Francisco, Calif.	Do.
219539	LVMB	St. s.	2	2	CITY OF BERKELEY.⊙	6,039	3,746	402.5	53.0	32.0	1920	do.	do.	Do.
219540	LVMC	Ga. s.	1	2	Culbura.⊙	2,353	1,770	261.7	46.6	21.7	1918	Olympia, Wash.	Seattle, Wash.	Pacific Motorship Co. (Me.)
219541	LVMD	St. s.	2	2	WEST IVAN.⊙	5,587	3,466	410.3	54.2	27.7	1920	Seattle, Wash.	do.	Do.
219542	LVME	St. s.	1	2	LAKE ELMWOOD.⊙	2,674	1,658	253.4	43.8	26.0	1920	Eoorse, Mich.	Baltimore, Md.	Do.
219543	LVMG	St. s.	2	2	WILLIAM H. WEBB.⊙	5,980	3,713	400.7	54.2	30.4	1920	Chester, Pa.	Philadelphia, Pa.	Do.
219544	LVMI	St. s.	2	2	NORUMBEOA.⊙	5,582	4,091	410.5	54.2	27.0	1920	Portsmouth, N. H.	Portsmouth, N. H.	Do.
219545	LVMJ	*Sch.	1	2	Hastna.⊙	1,163	1,037	198.5	36.5	20.0	1919	Yonkers, N. Y.	Port Arthur, Tex.	M. T. Ball.
219546	LVMK	St. s.	2	2	COLLAMER.⊙	5,112	3,133	390.0	54.2	27.8	1920	Hog Island, Pa.	Philadelphia, Pa.	U. S. Shipping Board.
219547	LVML	St. s.	2	2	COLD HARBOR.⊙	5,060	3,110	390.0	54.2	27.8	1920	do.	do.	Do.
219550	LVMM	St. s.	2	2	BEARPORT.⊙	6,078	3,729	401.4	53.2	31.9	1920	Vancouver, Wash.	Portland, Ore.	Do.
219551	LVMN	St. s.	2	2	PAWLET.⊙	6,078	3,729	401.4	53.2	31.9	1920	do.	do.	Do.
219556	LVMS	St. s.	1	2	Bess.⊙	223	106	106.6	25.8	11.5	1920	New London, Conn.	New London, Conn.	Thames Tow Boat Co. (Conn.)
219555	LVMW	St. s.	1	1	Burro.⊙	179	30	95.5	24.7	12.2	1920	Sturgeon Bay, Wis.	Albany, N. Y.	Cornell Steamboat Co. (N. Y.)
219557	LVND	St. s.	2	2	ST. ANTHONY.⊙	4,839	2,994	379.9	53.1	27.0	1920	Tacoma, Wash.	Tacoma, Wash.	U. S. Shipping Board.
219559	LVNE	St. s.	3	2	ROBIN GOODFELLOW.⊙	6,835	4,200	424.8	55.2	23.9	1920	Seattle, Wash.	Seattle, Wash.	Robin Line Steamship Co. (Calif.)
219571	LVNF	St. s.	2	2	CITY OF ALMA.⊙	5,530	3,401	400.7	54.2	30.4	1920	Harriman, Pa.	Philadelphia, Pa.	U. S. Shipping Board.
219572	LVNG	St. s.	1	2	LAKE ELVA.⊙	2,674	1,663	253.4	43.8	26.2	1920	Ashabula, Ohio.	Savannah, Ga.	Do.
219573	LVNH	St. s.	1	2	INDIANA HARBOR.⊙	2,612	1,626	251.0	43.6	26.1	1920	Lorain, Ohio.	Cleveland, Ohio.	Do.

SEAGOING VESSELS, ARRANGED IN THE ORDER OF SIGNAL LETTERS—Continued.

(Steel vessels in SMALL CAPITALS, iron in *italics*, wood in roman.)

Official No.	Signal letters.	Rig.	Decks.	Masts.	Name of vessel.	Gross tonnage.	Net tonnage.	Length.	Breadth.	Depth.	When built.	Where built.	Home port (where permanent document issues.)	Name of managing or principal owner.
219574	LVNJ	St. s.	1	2	LAKE FRODORA.....	2,592	1,613	251.0	43.6	26.1	1920	Lorain, Ohio.....	New York, N. Y.....	U. S. Shipping Board.
219575	LVNK	St. s.	2	2	TAMPA.....	5,948	3,823	401.9	54.2	31.3	1920	Tampa, Fla.....	Tampa, Fla.....	Do.
219577	LVNM	Ga. s.	1	2	FABA.....	248	108	131.0	25.0	13.4	1920	East Boothbay, Me.	Gloucester, Mass.....	John Chisholm Vessels Co. (Mass.).
219581	LVNP	St. s.	2	2	HIGH.....	4,828	2,988	390.5	53.1	27.0	1920	Tacoma, Wash.....	Tacoma, Wash.....	U. S. Shipping Board.
219583	LVNQ	St. s.	1	2	NEW ENGLAND.....	3,545	2,174	324.0	46.2	25.0	1920	Newark, N. J.....	Newark, N. J.....	Do.
219584	LVNR	St. s.	1	2	FLOW CITY.....	3,283	1,996	324.0	46.2	25.0	1920do.....do.....	Do.
219585	LVNS	St. s.	1	2	RIVERSIDE BRIDGE.....	3,545	2,174	324.0	46.2	25.0	1920do.....do.....	Do.
219586	LVNT	St. s.	1	2	VIRGINIA BRIDGE.....	3,283	2,000	324.0	46.2	25.0	1920do.....do.....	Do.
219587	LVNW	St. s.	1	2	DES MOINES BRIDGE.....	3,545	2,174	324.0	46.2	25.0	1920do.....do.....	Do.
219588	LVPB	St. s.	1	2	HOLYOKE BRIDGE.....	3,545	2,174	324.0	46.2	25.0	1920do.....do.....	Do.
219591	LVPF	St. s.	2	2	WAUWATOSA.....	2,689	1,667	253.4	43.8	26.2	1920	Manitowoc, Wis.....	Norfolk, Va.....	Do.
219593	LVPH	St. s.	2	2	LAKE KATAN.....	2,689	1,667	253.4	43.8	26.2	1920do.....	New York, N. Y.....	James McWilliams Blue Line (N. J.).
219595	LVPJ	St. s.	1	1	Pointer.....	176	29	95.5	24.7	12.2	1920do.....do.....	Messeck Towing & Transportation Co. (N. J.).
219596	LVPK	St. s.	1	1	Margaret L. Messeck.....	176	29	95.5	24.7	12.2	1920do.....do.....	Do.
219597	LVPM	St. s.	2	2	EASTERN GUIDE.....	3,704	2,267	344.9	50.2	26.0	1919	Yokohama, Japan.....	Seattle, Wash.....	U. S. Shipping Board.
219600	LVPN	St. s.	2	2	W. F. BURDELL.....	7,044	4,351	435.0	56.0	32.0	1920	Alameda, Calif.....	Philadelphia, Pa.....	Puro Oil Steamship Co. (Del.).
219601	LVPQ	St. s.	2	2	LAKE GIDDINGS.....	2,592	1,613	251.0	43.6	26.1	1920	Chicago, Ill.....	Chicago, Ill.....	U. S. Shipping Board.
219602	LVPR	Bkn.	1	6	Alcira Havside.....	2,265	2,132	266.5	40.0	24.1	1919	Samoa, Calif.....	San Francisco, Calif.....	Pacific Freighters Co.
219606	LVPS	St. s.	2	2	CITY OF SHERMAN.....	5,401	3,364	400.7	54.2	30.2	1920	Pensacola, Fla.....	Pensacola, Fla.....	U. S. Shipping Board.
219607	LVPT	Ga. s.	2	2	MAZATLAN.....	987	589	164.3	34.1	17.8	1920	Long Beach, Calif.....	Los Angeles, Calif.....	California Mexico Steamship Co. (Calif.).
219614	LVPW	St. s.	2	2	CITY OF FLINT.....	4,963	3,033	390.0	54.2	27.8	1920	Hog Island, Pa.....	Philadelphia, Pa.....	U. S. Shipping Board.
219615	LVQB	St. s.	2	2	COLDWATER.....	5,590	3,453	390.0	54.2	27.8	1920do.....do.....	Do.
219616	LVQC	St. s.	1	2	BRIDGETOWN.....	2,559	1,586	251.0	43.6	25.8	1920	Toledo, Ohio.....	New York, N. Y.....	Columbian S. S. Co. (Del.).
219617	LVQD	St. s.	1	2	BRANT.....	414	209	139.4	25.2	14.2	1919	Savannah, Ga.....	Rockland, Me.....	Deep Sea Fisheries (Me.).
219619	LVQF	Sch.	2	4	Dolly Madison.....	1,540	1,397	224.4	41.8	22.6	1920	Newcastle, Me.....	New York, N. Y.....	J. A. Elliott.
219622	LVQH	St. s.	2	3	ARGON.....	6,952	4,271	435.6	56.2	31.7	1920	Sparrows Point, Md.do.....	Standard Transportation Co. (Del.).
219623	LVQJ	St. s.	1	2	HERON.....	411	208	139.4	25.2	14.2	1919	Savannah, Ga.....	Rockland, Me.....	Deep Sea Fisheries (Me.).
219624	LVQK	St. s.	2	2	WEST JESTER.....	5,866	3,634	410.5	54.2	29.2	1920	Seattle, Wash.....	Seattle, Wash.....	U. S. Shipping Board.
219627	LVQN	St. s.	2	2	WEST CADRON.....	5,724	3,561	410.5	54.0	27.1	1920	South San Francisco, Calif.....do.....	Do.
219628	LVQP	St. s.	2	2	WILLSOLO.....	5,816	3,597	434.3	57.7	27.2	1920	Chester, Pa.....	Wilmington, Del.....	Williams S. S. Co. (Del.).
219631	LVQR	St. s.	1	2	LAKE ELWIN.....	2,674	1,653	253.4	43.8	26.0	1920	Detroit, Mich.....	Detroit, Mich.....	U. S. Shipping Board.
219632	LVQS	St. s.	2	2	AMERICAN PRESS.....	5,135	3,127	390.0	54.2	27.8	1920	Hog Island, Pa.....	Philadelphia, Pa.....	Do.
219633	LVQT	St. s.	2	2	CLONTARF.....	4,909	3,037	390.0	54.2	27.8	1920do.....do.....	Do.
219634	LVQU	Sch.	2	4	Robert L. Bean.....	1,335	1,233	210.0	40.8	21.3	1920	Cumden, Mo.....	Rockland, Me.....	Dinn & Elliott.
219635	LVQB	St. s.	1	1	Camol.....	179	30	95.5	24.7	12.2	1920	Sturgeon Bay, Wis.....	Norfolk, Va.....	Lamberts Point Tow Boat Co. (Va.).
219636	LVRG	St. s.	2	1	REPUBLIC.....	5,059	3,700	391.8	51.3	28.8	1920	Wilmington, Del.....	Houston, Tex.....	American Petroleum Co. (Tex.).
219637	LVRD	St. s.	2	3	BETTERTON.....	7,366	4,604	431.0	59.2	13.4	1920	Baltimore, Md.....	Baltimore, Md.....	U. S. Shipping Board.
219640	LVRG	St. s.	2	2	WEST HEMROD.....	5,910	3,729	410.0	54.4	27.2	1920	Los Angeles, Calif.....	Los Angeles, Calif.....	Do.
219643	LVRG	St. s.	2	2	DAVENPORT.....	5,401	3,370	400.7	54.2	30.4	1920	Harrisburg, Pa.....	Philadelphia, Pa.....	Do.
219644	LVRH	St. s.	1	2	RUSHVILLE.....	2,559	1,586	251.0	43.6	25.8	1920	Toledo, Ohio.....	Toledo, Ohio.....	Do.
219645	LVRJ	St. s.	1	3	Anno Hanly.....	1,343	750	235.0	43.0	17.7	1920	North Bend, Ore.....	San Francisco, Calif.....	J. R. Hanly Co. (Calif.).
219646	LVRK	St. s.	3	2	EASTERN MOON.....	5,716	4,271	334.2	51.2	25.6	1919	Kobe, Japan.....	Seattle, Wash.....	U. S. Shipping Board.
219647	LVRM	St. s.	2	2	EASTERN GALE.....	4,669	2,872	393.1	51.2	25.9	1919	Uraga, Japan.....do.....	Do.
219648	LVRN	St. s.	2	2	EASTERN KNIGHT.....	6,588	4,156	415.1	53.7	32.0	1919	Osaka, Japan.....	Portland, Ore.....	Columbia Pacific Shipping Co. (Oreg.).
219649	LVRP	St. s.	1	0	Hoboken.....	173	118	94.9	24.8	13.0	1920	West New Brighton, N. Y.	New York, N. Y.....	The Delaware & Western Railroad Co. (Pa.).
219650	LVRQ	St. s.	1	0	New York.....	173	118	94.9	24.8	13.0	1920do.....do.....	Do.
219654	LVRB	St. s.	1	2	LAKE FLORAVISTA.....	2,606	1,612	251.0	43.0	28.2	1920	Duluth, Minn.....do.....	U. S. Shipping Board.
219655	LVRT	St. s.	1	2	LAKE FLORIAN.....	2,606	1,612	251.0	43.0	28.2	1920do.....	Galveston, Tex.....	Lykes Bros. S. S. Co. (La.).
219656	LVRW	St. s.	1	2	LAKE FLORIS.....	2,606	1,612	251.0	43.0	28.2	1920do.....	New Orleans, La.....	U. S. Shipping Board.
219657	LVRB	St. s.	1	2	South Sea.....	2,606	1,612	251.0	43.0	28.2	1920do.....	Galveston, Tex.....	Lone Star S. S. Co. (Tex.).
219658	LVBG	St. s.	1	2	WEST NILUS.....	5,596	3,485	410.5	54.3	27.2	1920	Los Angeles, Calif.....	Los Angeles, Calif.....	U. S. Shipping Board.
219659	LVBD	St. s.	1	2	HAIN.....	2,606	1,612	251.0	43.0	28.2	1920	Duluth, Minn.....	New York, N. Y.....	Do.
219661	LVBG	St. s.	1	2	Corous.....	2,916	1,726	267.4	49.8	25.6	1920	Portland, Ore.....do.....	Pendleton Brothers (Me.).
219662	LVSH	St. s.	2	2	STEEL VOYAGER.....	6,187	3,821	395.5	55.0	31.4	1920	Kearny, N. J.....do.....	U. S. Steel Products Co.
219667	LVBJ	St. s.	1	3	TERN.....	411	208	139.4	25.2	14.2	1919	Savannah, Ga.....	Rockland, Me.....	Deep Sea Fisheries (Me.).

SEAGOING VESSELS, ARRANGED IN THE ORDER OF SIGNAL LETTERS—Continued.

[Steel vessels in small capitals, iron in *italics*, wood in roman.]

Official No.	Signal letters.	Rtg.	Decks.	Masts.	Name of vessel.	Gross tonnage.	Net tonnage.	Length.	Breadth.	Depth.	When built.	Where built.	Home port (where permanent document issued).	Name of managing or principal owner.
219679	LVSM	St. s.	1	2	PLOVER.....	411	208	<i>Feet.</i> 139.4	<i>Feet.</i> 25.2	<i>Feet.</i> 14.2	1920	Savannah, Ga.....	Rockland, Me.....	Deep Sea Fisheries (Me.)
219681	LVSP	St. s.	1	2	SHELDRAKE.....	411	208	139.4	25.2	14.2	1920do.....do.....	Do.
219682	LVSQ	St. s.	2	2	WEST CAMPGAW.....	5,565	3,451	410.8	54.2	27.7	1920	Seattle, Wash.....	Seattle, Wash.....	U. S. Shipping Board.
219683	LVSR	St. s.	2	2	OSSA.....	4,846	3,003	350.2	53.1	27.0	1920	Tacoma, Wash.....	Tacoma, Wash.....	Do.
219684	LVST	St. s.	2	2	EASTERN MARINER.....	7,240	5,347	415.1	55.7	32.0	1919	Osaka, Japan.....	Seattle, Wash.....	Do.
219685	LVSW	Ga. s.	1	2	Boobyalla.....	3,099	2,457	268.4	48.3	24.7	1919	Seattle, Wash.....	Tacoma, Wash.....	Pacific Motorship Co. (Me.)
219686	LVTB	St. s.	2	2	CLEARWATER.....	4,970	3,038	390.0	54.2	27.8	1920	Hog Island, Pa.....	Philadelphia, Pa.....	U. S. Shipping Board.
219689	LVTD	St. s.	2	2	OL E M E N C E MORSE.....	6,061	3,759	402.6	53.2	32.0	1920	Alexandria, Va.....	Alexandria, Va.....	Do.
219690	LVTF	St. s.	2	2	SEMINOLE.....	5,084	3,847	401.9	54.2	31.3	1920	Tampa, Fla.....	Tampa, Fla.....	Do.
219694	LVTG	St. s.	1	2	LOON.....	409	169	139.4	25.2	14.3	1919	Savannah, Ga.....	Rockland, Me.....	Deep Sea Fisheries (Me.)
219696	LVTII	St. s.	1	1	Whistler.....	188	127	94.2	24.6	13.0	1920	Camden, N. J.....	Philadelphia, Pa.....	U. S. Shipping Board.
219700	LVTJ	St. s.	2	2	SIoux CITY.....	2,689	1,607	253.4	43.8	26.2	1920	Manitowoc, Wis.....	New York, N. Y.....	Do.
219701	LVTK	St. s.	2	2	LAKE GALISTEO.....	2,689	1,607	253.4	43.8	26.2	1920do.....do.....	Do.
219702	LVTM	St. s.	2	2	RIFON.....	2,689	1,607	253.4	43.8	26.2	1920do.....do.....	Do.
219703	LVTN	St. s.	2	2	LAKE HARESH.....	2,689	1,607	253.4	43.8	26.2	1920do.....do.....	Do.
219711	LVTQ	St. s.	2	2	SUMMERLEAF.....	6,141	3,796	400.7	54.2	30.1	1920	Chester, Pa.....	Philadelphia, Pa.....	Do.
219712	LVTQ	St. s.	2	2	BLUE TRIANGLE.....	6,120	3,117	390.0	54.2	27.8	1920	Hog Island, Pa.....do.....	Do.
219713	LVTR	St. s.	2	2	JOMOR.....	5,104	3,107	390.0	54.2	27.8	1920do.....do.....	Do.
219714	LVTB	St. s.	2	2	WILLILO.....	5,816	3,567	434.3	57.7	27.2	1920	Chester, Pa.....	Wilmington, Del.....	Williams S. S. Co. (Del.)
219715	LVTW	St. s.	1	2	ELLENOR.....	3,482	2,112	328.0	46.2	22.9	1920	Wilmington, Del.....	New York, N. Y.....	A. H. Bull S. S. Co. (La.)
219716	LVWB	St. s.	1	2	LILLIAN.....	3,482	2,112	328.0	46.2	22.9	1920do.....do.....	A. H. Bull S. S. Co. (N. J.)
219717	LVWC	St. s.	1	0	WASHINGTON.....	326	185	147.2	20.1	12.0	1920	New Bern, N. C.....	Buffalo, N. Y.....	U. S. Shipping Board.
219718	LVWD	St. s.	2	2	THE ANGELES.....	5,481	3,420	410.0	54.4	27.2	1920	Los Angeles, Calif.....	Los Angeles, Calif.....	Do.
219722	LVWF	St. s.	1	2	BAYPORT.....	426	200	142.0	27.7	14.8	1920	New York, N. Y.....	New Orleans, La.....	Do.
219724	LVWH	St. s.	2	2	KERIONKSON.....	4,768	2,920	377.0	52.0	26.8	1920	Shooters Island, N. Y.....	New York, N. Y.....	Do.
219725	LVWJ	St. s.	2	2	HAVILAH.....	6,015	3,745	402.5	53.0	32.0	1920	Oakland, Calif.....	San Francisco, Calif.....	Do.
219741	LVWK	St. s.	1	2	HUTCHINSON.....	3,515	2,179	324.0	46.2	25.0	1920	Mobile, Ala.....	Mobile, Ala.....	Do.
219742	LVWM	St. s.	2	2	ETHAN ALLEN.....	7,701	4,885	439.6	60.2	33.7	1920	(Lowcester City, N. J.)	Philadelphia, Pa.....	Do.
219743	LVWN	St. s.	1	2	COOT.....	409	169	139.4	25.2	14.3	1919	Savannah, Ga.....	Rockland, Me.....	Deep Sea Fisheries (Me.)
219744	LVWP	St. s.	1	2	OSPREY.....	409	169	139.4	25.2	14.3	1919do.....do.....	East Coast Fisheries Co. (Me.)
219745	LVWQ	St. s.	2	2	CITY OF JOLIET.....	6,501	4,016	395.3	55.1	31.4	1920	Wilmington N. C.....	Wilmington, N. C.....	U. S. Shipping Board.
219746	LVWR	St. s.	2	2	WINSTON-SALEM.....	6,223	3,842	395.3	55.1	31.4	1920do.....do.....	Do.
219747	LVWS	St. s.	2	2	EASTERN BELLE.....	2,923	1,797	305.0	43.7	25.2	1919	Tokio, Japan.....	San Francisco, Calif.....	Do.
219748	LVWT	St. s.	1	2	DOROTHEA.....	420	205	165.0	23.0	14.0	1897	Philadelphia, Pa.....	New Orleans, La.....	August Grimaldi.
219749	LWHC	*Sch.	1	3	RHXTON.....	1,281	1,210	228.0	38.0	19.1	1920	Baltimore, Md.....	Baltimore, Md.....	Syndicate Managers.
219750	LWHD	St. s.	2	2	EASTERN ORAG.....	3,226	2,346	345.3	50.2	26.6	1919	Yokohama, Japan.....	Seattle, Wash.....	U. S. Shipping Board.
219758	LWHF	St. s.	1	2	COL. ROOSEVELT.....	307	177	125.0	23.4	16.6	1019	Kingston, Ontario.....	Port Arthur, Tex.....	Gulf Export & Transportation Co. (Tex.)
219752	LWBG	St. s.	2	2	LIBERTY BELL.....	5,107	3,129	390.0	54.2	27.8	1920	Hog Island, Pa.....	Philadelphia, Pa.....	U. S. Shipping Board.
219755	LWBH	St. s.	1	2	CAPE COD.....	7,017	4,357	426.8	57.0	31.2	1920	Oakland, Calif.....do.....	Cape S. S. Co. (Del.)
219756	LWBJ	*Sch.	1	3	Northern No. 32.....	1,476	1,405	241.3	40.3	16.8	1920	Havre de Grace, Md.....	Wilmington, Del.....	Northern Barge Corp. (Del.)
219757	LWBK	St. s.	1	2	SCHUYKILL BRIDGE.....	3,283	2,000	324.0	46.2	25.0	1920	Newark, N. J.....	Newark, N. J.....	U. S. Shipping Board.
219758	LWBM	St. s.	1	2	EAST CHICAGO.....	3,545	2,174	324.0	46.2	25.0	1920do.....do.....	Do.
219759	LWBN	St. s.	1	2	FORT ARMSTRONG.....	3,545	2,174	324.0	46.2	25.0	1920do.....do.....	Do.
219760	LWBP	St. s.	1	2	A N T H E A C I T E BRIDGE.....	3,283	2,000	324.0	46.2	25.0	1920do.....do.....	Do.
219765	LWBQ	St. s.	1	2	NODDY ISLAND.....	3,257	1,978	324.0	46.2	25.0	1920do.....do.....	Do.
219766	LWBK	St. s.	1	2	P I T T S B U R G H BRIDGE.....	3,546	2,174	324.0	46.2	25.0	1920do.....do.....	Do.
219722	LWBB	St. s.	2	2	WEST JAPPA.....	5,866	3,034	410.5	51.2	29.2	1920	Seattle, Wash.....	Seattle, Wash.....	Do.
219770	LWBV	St. s.	2	2	MOHINKS.....	6,019	3,768	402.5	53.0	32.0	1920	Bay Point, Calif.....	San Francisco, Calif.....	Do.
219772	LWCD	St. s.	2	2	Latham.....	6,287	3,893	420.7	54.0	34.4	1919	Mobile, Ala.....	Mobile, Ala.....	Do.
219775	LWCF	St. s.	2	2	WEST HIXTON.....	6,376	3,343	410.0	54.4	27.2	1920	Los Angeles, Calif.....	Los Angeles, Calif.....	Do.
219776	LWCG	St. s.	3	3	ROBERT LUCKENBACH.....	6,401	3,998	445.0	58.0	29.4	1919	Machida Mura, Japan.....	New York, N. Y.....	Luckenbach S. S. Co. (Del.)
219778	LWCJ	St. s.	2	2	COLLINGSWORTH.....	5,101	3,125	390.0	54.2	27.8	1920	Hog Island, Pa.....	Philadelphia, Pa.....	U. S. Shipping Board.
219782	LWCK	St. s.	2	2	Carolinas.....	3,513	2,144	333.8	48.0	24.9	1920	Jacksonville, Fla.....	Charleston, S. C.....	The Carolinas S. S. Corp. (Del.)
219783	LWCM	St. s.	2	2	CHICKAMAUGA.....	3,853	2,376	333.8	48.0	24.9	1920do.....do.....	Do.
218994	LWCN	St. s.	2	2	LARK GEYSER.....	2,592	1,613	251.0	43.6	26.1	1920	Chicago, Ill.....	Jacksonville, Fla.....	U. S. Shipping Board.
219791	LWCP	Sch.	1	4	Mary G. Maynard.....	735	654	184.1	30.6	14.9	1920	Boothbay Harbor, Me.....	Boston, Mass.....	Boston Maritime Corp. (Me.)
219792	LWCQ	St. s.	2	2	FISHKILL.....	5,628	3,477	400.5	51.2	30.4	1920	Newburgh, N. Y.....	New York, N. Y.....	U. S. Shipping Board.
219795	LWCR	St. s.	2	2	EASTERN PILOT.....	3,162	1,924	305.2	43.9	25.0	1919	Kobe, Japan.....	Seattle, Wash.....	Do.
219786	LWCS	St. s.	3	2	HOEACE LUCKENBACH.....	6,475	4,008	445.0	58.0	32.0	1919	Machida Tachibaum, Japan.....	New York, N. Y.....	Luckenbach S. S. Co. (Del.)

† Concrete.

SEAGOING VESSELS, ARRANGED IN THE ORDER OF SIGNAL LETTERS—Continued.

(Steel vessels in small capitals, iron in italics, wood in roman.)

Official No.	Signal letters.	Rig.	Decks.	Masts.	Name of vessel.	Gross tonnage.	Net tonnage.	Length.	Breadth.	Depth.	When built.	Where built.	Home port (where permanent document issues).	Name of managing or principal owner.
219796	LWCV	St. s.	2	3	ARZO.....	6,962	4,271	Feet. 435.6	Feet. 56.2	Feet. 31.7	1920	Sparrows Point, Md.	New York, N. Y....	Standard Transportation Co. (Del.).
219799	LWDB	St. s.	2	2	DONALD MCKAY.....	5,535	3,415	430.7	54.2	30.4	1920	Chester, Pa.....	Philadelphia, Pa....	U. S. Shipping Board.
219800	LWDO	St. s.	2	2	ARIFA.....	5,517	3,392	400.7	54.2	30.4	1920	Harriman, Pa.....	do.....	do.
219801	LWDF	St. s.	1	2	GYPSUM QUEEN.....	429	91	141.5	27.7	14.8	1920	Green Bay, Wis....	New York, N. Y....	J. B. King Transportation Co. (N. Y.).
219804	LWDJ	St. s.	1	2	OUTAGAMIE.....	429	91	141.5	27.7	14.8	1920	do.....	Chicago, Ill.,.....	Standard Oil Co. (Ind.).
219805	LWDE	St. s.	2	2	COMMACK.....	5,620	3,452	390.0	54.2	27.2	1920	Hog Island, Pa.....	Philadelphia, Pa....	U. S. Shipping Board.
219809	LWDM	Sch.	1	4	Ella A.....	1,565	1,413	232.4	45.7	18.5	1920	Dockton, Wash.....	Seattle, Wash.....	J. O. Shaw
219811	LWDN	St. s.	2	3	David C. Meyer.....	2,610	1,519	272.8	46.1	24.1	1920	Astoria, Oreg.....	Portland, Oreg.....	Wiggins Meyer Steamship Co. (Oreg.).
219814	LWDP	St. s.	2	2	OTHO.....	4,839	2,978	380.5	53.1	27.0	1920	Tacoma, Wash.....	Tacoma, Wash.....	U. S. Shipping Board.
219816	LWDE	St. s.	2	2	LAKE GANADO.....	2,677	1,690	252.4	43.8	26.2	1920	Baginaw, Mich.....	New York, N. Y....	do.
219817	LWDS	St. s.	2	2	UTACARBON.....	7,076	4,359	435.0	56.0	32.0	1920	Alameda, Calif.....	Los Angeles, Calif...	Union Oil Co. (Calif.).
219822	LWDY	St. s.	1	1	Lightning.....	182	92	94.2	24.6	13.2	1920	Milford, Del.....	Wilmington, Del....	U. S. Shipping Board.
219830	LWFG	St. s.	1	2	FREEPORT SULPHUR No. 3.....	4,127	2,440	355.5	52.5	24.8	1920	Kearny, N. J.....	New York, N. Y....	Freeport Sulphur Transp. Co. (Del.).
219832	LWFH	St. s.	2	2	WEST CALERA.....	5,644	3,524	410.5	54.0	27.1	1920	San Francisco, Calif.	San Francisco, Calif.	U. S. Shipping Board.
219833	LWFI	St. s.	1	2	OKLAHOMA CITY.....	3,545	2,179	324.0	46.2	25.0	1920	Mobile, Ala.....	Mobile, Ala.....	do.
219834	LWFK	St. s.	2	2	W. E. Hutton.....	7,076	4,359	435.0	56.0	32.0	1920	Alameda, Calif.....	Philadelphia, Pa....	Pure Oil S. S. Co. (Del.).
219840	LWFP	St. s.	2	2	ATLANTIC SUN.....	6,636	4,044	429.2	59.2	31.4	1920	Chester, Pa.....	do.....	Sun Oil Co. (N. J.).
219842	LWFQ	St. s.	2	2	JENNIE R. MORSE.....	6,060	3,758	402.6	53.2	32.0	1920	Alexander, Va.....	Alexandria, Va.....	U. S. Shipping Board.
219845	LWFR	Ga. s.	2	2	BOLTAIRE.....	3,350	2,627	315.0	43.7	27.6	1920	Bath, Me.....	New York, N. Y....	Texas Steamship Co. (N. Y.).
219846	LWFS	St. s.	1	2	LAKE GLAUCUS.....	2,686	1,665	253.4	43.8	26.3	1920	Superior, Wis.....	Norfolk, Va.....	U. S. Shipping Board.
219847	LWFT	St. s.	1	2	LAKE FLAG.....	2,680	1,665	253.4	43.8	26.3	1920	do.....	Philadelphia, Pa....	do.
219849	LWGB	St. s.	1	2	LAKE HARMINIA.....	2,688	1,665	253.4	43.8	26.3	1920	do.....	do.....	do.
219850	LWGC	St. s.	1	2	LAKE GUNNI.....	2,686	1,665	253.4	43.8	26.3	1920	do.....	New Orleans, La....	Whitney-Central Trust & Savings Bank (La.).
219851	LWGD	St. s.	2	2	EASTERN GLADE.....	5,653	3,521	399.9	54.7	27.6	1920	Yokohama, Japan...	Seattle, Wash.....	U. S. Shipping Board.
219855	LWGF	St. s.	3	2	GEORGE ALLEN.....	5,868	3,636	385.3	51.2	25.6	1920	Kobe, Japan.....	New York, N. Y....	Garland S. S. Corp. (N. Y.).
219857	LWGH	St. s.	1	2	UNION LIBERTY.....	2,559	1,586	251.0	43.6	25.8	1920	Toledo, Ohio.....	Toledo, Ohio.....	U. S. Shipping Board.
219858	LWGI	St. s.	2	2	EYERGREEN CITY.....	5,990	3,709	400.7	54.2	30.4	1920	Harriman, Pa.....	Philadelphia, Pa....	do.
219859	LW GK	St. s.	1	2	NESHOBBE.....	3,283	1,996	324.0	46.2	25.0	1920	Newark, N. J.....	Newark, N. J.....	do.
219860	LWGM	St. s.	1	2	ORONOKE.....	3,545	2,174	324.0	46.2	25.0	1920	do.....	do.....	do.
219861	LWGN	St. s.	1	2	WHEELING MOLD.....	3,282	1,995	324.0	46.2	25.0	1920	do.....	do.....	do.
219866	LWGO	St. s.	1	1	Reindeer.....	164	101	94.5	24.8	12.0	1920	Eastport, Md.....	Annapolis, Md.....	do.
219870	LWGR	St. s.	2	2	EASTERN CROWN.....	5,729	3,552	399.7	54.7	27.6	1920	Nagasaki, Japan...	Seattle, Wash.....	do.
219871	LWGS	St. s.	2	2	EASTERN VICTOR.....	5,726	3,523	399.4	54.7	27.4	1920	do.....	do.....	do.
219872	LWGT	St. s.	2	2	CITY OF VERNON.....	5,401	3,364	400.7	54.2	30.2	1920	Pensacola, Fla.....	Pensacola, Fla.....	do.
219873	LWGV	St. s.	2	2	WINONA.....	4,904	3,034	390.0	54.2	27.8	1920	Hog Island, Pa.....	Philadelphia, Pa....	do.
219875	LWHO	St. s.	2	2	CHICKSAW CITY.....	6,081	3,749	395.5	55.0	31.4	1920	Chickasaw, Ala.....	New York, N. Y....	United States Steel Products Co. (N. J.).
219876	LWHD	St. s.	1	2	SUCARSECO.....	3,545	2,174	324.0	46.2	25.0	1920	Newark, N. J.....	do.....	Electric Boat Co. (N. J.).
219880	LWHF	St. s.	3	2	EASTERN PLANET.....	5,815	3,604	394.8	51.2	25.5	1920	Kobe, Japan.....	Seattle, Wash.....	U. S. Shipping Board.
219890	LWHG	St. s.	2	1	GULFPOINT.....	6,972	4,293	435.6	56.2	31.7	1920	Sparrows Point, Md.	Port Arthur, Tex....	Gulf Refining Co. (Tex.).
219892	LWHI	St. s.	2	2	GREENLAND.....	5,502	3,388	400.7	54.2	30.4	1920	Chester, Pa.....	Philadelphia, Pa....	U. S. Shipping Board.
219898	LWHK	St. s.	2	2	WEST CAHOKIA.....	5,045	3,500	410.5	54.0	27.1	1920	South San Francisco, Calif.	San Francisco, Calif.	do.
219899	LWHM	St. s.	2	2	DARDEN.....	5,189	3,155	391.9	51.2	28.5	1920	Savannah, Ga.....	New York, N. Y....	do.
219900	LWHN	Bkn.	1	5	Phyllis Comyn.....	2,266	2,129	266.5	46.0	24.1	1920	Rolph, Calif.....	San Francisco, Calif.	Pacific Freighters Co. (Calif.).
219901	LWHP	Bkn.	1	5	Anno Comyn.....	2,265	2,137	266.5	46.0	24.1	1919	do.....	do.....	do.
219902	LWHQ	St. s.	2	2	CONNESSE PEAK.....	5,620	3,452	390.0	54.2	27.8	1920	Hog Island, Pa.....	Philadelphia, Pa....	U. S. Shipping Board.
219903	LWHR	St. s.	2	2	PATRICK HENRY.....	7,586	4,808	439.6	60.2	35.7	1920	Gloucester City, N. J.	do.....	do.
219904	LWHS	St. s.	2	2	CAPILLO.....	6,135	3,127	390.0	54.2	27.8	1920	Hog Island, Pa.....	do.....	do.
219905	LWHT	Ga. s.	1	3	CUBORE.....	6,891	4,222	450.6	57.2	34.0	1920	Quincy, Mass.....	New York, N. Y....	Guaranty Trust Co. (N. Y.) Trustee.
219909	LWHEV	Bkn.	1	5	Russell Haviske.....	2,263	2,132	236.5	46.0	24.1	1920	Rolph, Calif.....	San Francisco, Calif.	Pacific Freighters Co. (Calif.).
219916	LWJB	Sch.	1	4	Albert D. Cummins.....	1,163	1,081	189.5	41.1	19.7	1920	Beaumont, Tex.....	Wilmington, Del....	Haldt Transp. Co. (Del.).
219917	LWJO	St. s.	2	2	NAUGUS.....	6,037	4,448	402.6	53.0	32.2	1920	Oakland, Calif.....	San Francisco, Calif.	U. S. Shipping Board.
219918	LWJD	St. s.	2	2	WATERBURY.....	5,510	3,387	400.7	54.2	30.4	1920	Harriman, Pa.....	Philadelphia, Pa....	do.
219919	LWJF	St. s.	2	1	KEHUKU.....	5,107	3,641	391.8	51.3	28.8	1920	Wilmington, Del.....	Wilmington, Del....	do.
219924	LWJG	St. s.	2	2	HAWARDEN.....	6,042	3,745	402.5	53.0	32.0	1920	Oakland, Calif.....	San Francisco, Calif.	do.
219931	LWJM	St. s.	2	2	LAS VEGAS.....	5,403	3,362	410.0	54.4	27.2	1920	Los Angeles, Calif...	Los Angeles, Calif...	do.
219932	LWJN	Ga. s.	1	3	J. F. Penrose.....	3,379	2,907	296.5	40.3	31.2	1920	Orange, Tex.....	Port Arthur, Tex....	National Oil Transport Co. (Mo.).
219936	LWJP	St. s.	2	2	PADNABY.....	4,838	2,977	380.4	53.1	27.0	1920	Tacoma, Wash.....	Tacoma, Wash.....	U. S. Shipping Board.
219937	LWJQ	St. s.	2	2	WEST NIVARIA.....	5,652	3,522	410.5	54.3	27.2	1920	Los Angeles, Calif...	Los Angeles, Calif...	do.
219938	LWJR	St. s.	2	2	WEST KEATS.....	5,661	3,539	410.5	54.3	27.2	1920	Long Beach, Calif...	do.....	do.

SEAGOING VESSELS, ARRANGED IN THE ORDER OF SIGNAL LETTERS—Continued.

(Steel vessels in SMALL CAPITALS, iron in *italics*, wood in roman.)

Official No.	Signal letters.	Rig.	Decks.	Masts.	Name of vessel.	Gross tonnage.	Net tonnage.	Length.	Breadth.	Depth.	When built.	Where built.	Home port (where permanent document issues).	Name of managing or principal owner.
219939	LWJS	St. s.	1	2	MARTINIQUE.....	2,559	1,586	251.0	43.6	25.8	1920	Toledo, Ohio.....	New York, N. Y....	Colombia S. S. Co. (Del.), U. S. Shipping Board.
219940	LWJT	St. s.	2	2	UNICOL.....	5,926	3,808	401.9	54.2	31.3	1920	Tampa, Fla.....	Tampa, Fla.....	U. S. Shipping Board.
219942	LWJV	St. s.	2	2	CONEHATTA.....	5,620	3,452	390.0	54.2	27.8	1920	Hog Island, Pa.....	Philadelphia, Pa.....	Do.
219943	LWKB	St. s.	1	3	Everett.....	1,751	1,014	236.7	48.5	19.6	1920	St. Helens, Ore.....	San Francisco, Calif.	Chas. R. McCormick S. S. Co. (Calif.), Red Salmon Canning Co. (Calif.)
219944	LWKO	Ga. s.	2	2	†Margaret.....	452	240	114.0	26.9	10.3	1892	San Francisco, Calif.do.....	Do.
219948	LWKD	*Sch.	1	2	Calbarien.....	288	274	120.2	31.0	8.8	1920	Tampa, Fla.....	Tampa, Fla.....	P. P. Culbreath
219949	LWKF	St. s.	3	2	EASTERN DAWN.....	5,842	3,627	385.0	51.2	25.5	1920	Kobe, Japan.....	Seattle, Wash.....	U. S. Shipping Board.
219951	LWKE	St. s.	1	0	JUVIGNY.....	2,309	1,440	251.0	43.6	22.2	1920	Wyandotte, Mich.....	Detroit, Mich.....	Independent Steamship Co. (Del.), Do.
219952	LWKJ	St. s.	1	0	MONTAUCON.....	2,309	1,440	251.0	43.6	22.2	1920do.....do.....	Do.
219953	LWKM	St. s.	2	2	HINCKLEY.....	4,755	2,912	377.0	52.0	26.8	1920	Shooters Island, N. Y.	New York, N. Y....	U. S. Shipping Board.
219954	LWKN	Ga. s.	2	3	MILLER COUNTY.....	7,050	4,339	431.0	59.2	33.3	1920	Baltimore, Md.....	Philadelphia, Pa.....	Sun Shipbuilding & Dry Dock Co. (Pa.), Union Oil Co. (Calif.), U. S. Shipping Board.
219956	LWKQ	St. s.	2	2	CATHWOOD.....	7,072	4,360	435.0	58.0	32.0	1920	Alameda, Calif.....	Los Angeles, Calif...	Do.
219957	LWKR	St. s.	2	2	ARCTURUS.....	6,094	3,816	401.4	53.2	31.9	1920	Vancouver, Wash.....	New York, N. Y....	Do.
219958	LWKS	St. s.	2	2	CHAPPAQUA.....	4,755	2,912	377.0	52.0	26.8	1920	Shooters Island, N. Y.do.....	Do.
219959	LWKT	St. s.	2	2	ARTIGAS.....	5,161	3,144	390.0	54.2	27.8	1920	Hog Island, Pa.....	Philadelphia, Pa.....	Do.
219959	LWKT	St. s.	2	2	ARTIGAS.....	5,161	3,144	390.0	54.2	27.8	1920	Hog Island, Pa.....	Philadelphia, Pa.....	Do.
219959	LWMC	St. s.	2	2	EASTERN ADMIRAL.....	6,668	4,210	414.7	55.7	31.9	1920	Osaka, Japan.....	Seattle, Wash.....	Do.
219990	LWMD	St. s.	2	2	MANATEE.....	5,948	3,823	401.9	54.2	31.3	1920	Tampa, Fla.....	Tampa, Fla.....	Do.
219991	LWME	St. s.	2	2	SALAAM.....	5,990	3,709	400.7	54.2	30.4	1920	Harriman, Pa.....	Philadelphia, Pa.....	Do.
219992	LWMG	St. s.	1	2	Medric.....	3,880	1,189	150.4	25.0	13.3	1920	South Portland, Me.	New York, N. Y....	Intra Coastal Corp. (Del.), U. S. Shipping Board.
219993	LWMI	St. s.	2	2	HENRY STEERS.....	5,980	3,713	400.7	54.2	30.4	1920	Chester, Pa.....	Philadelphia, Pa.....	Do.
219998	LWML	St. s.	2	2	BROOKLINE.....	5,527	3,965	410.5	54.2	27.0	1920	Portsmouth, N. H....	Portsmouth, N. H....	Do.
219999	LWMM	St. s.	1	1	Wizard.....	188	127	94.2	24.6	13.0	1920	Camden, N. J.....	Philadelphia, Pa.....	Do.
220000	LWMM	St. s.	1	0	Talisman.....	188	127	94.2	24.6	13.0	1920do.....	New York, N. Y....	Frederick A. Russell.
220005	LWMR	Sch.	1	6	Oregon Pine.....	2,526	2,350	267.0	49.6	25.2	1920	Portland, Ore.....	Portland, Ore.....	Oregon Pine (Oreg.), U. S. Shipping Board.
220007	LWMS	St. s.	2	2	EASTERN COAST.....	3,863	2,390	345.0	50.0	29.0	1920	Yokohama, Japan.....	New York, N. Y....	Do.
220010	LWMT	St. s.	1	2	SUROATCO.....	3,285	1,997	324.0	46.2	25.0	1920	Newark, N. J.....do.....	Electric Boat Co. (N. J.)
220011	LWMT	St. s.	1	2	SUROATCO.....	3,285	1,997	324.0	46.2	25.0	1920	Newark, N. J.....do.....	Do.
220012	LWNB	St. s.	1	2	SUNELSECO.....	3,545	2,174	321.0	46.2	25.0	1920do.....do.....	Do.
220013	LWNC	St. s.	2	2	AQARIUS.....	6,094	3,816	401.4	53.2	31.9	1920	Vancouver, Wash.....do.....	U. S. Shipping Board.
220019	LWND	St. s.	1	2	CAPITAL OF NEBRASKA.....	3,545	2,179	324.0	46.2	25.0	1920	Mobile, Ala.....	Mobile, Ala.....	Do.
220024	LWNE	St. s.	2	2	WEST MOMENTUM.....	5,652	3,522	410.8	54.3	27.2	1920	Los Angeles, Calif...	Los Angeles, Calif...	Do.
220025	LWNG	St. s.	2	2	OCCIDENTAL.....	6,727	5,108	416.8	53.1	31.1	1920	Bath, Me.....	New York, N. Y....	Texas Steamship Co. (N. Y.), General Petroleum Corp. (Calif.), Oregon Fir (Oreg.), Boston Maritime Corp. (Me.), Emory Sexton & Co. (N. Y.), U. S. Shipping Board.
220027	LWNJ	St. s.	1	2	TYON.....	7,004	4,340	425.8	57.0	31.2	1920	Oakland, Calif.....	San Francisco, Calif.	Do.
220032	LWNK	Sch.	1	6	Oregon Fir.....	2,526	2,350	267.0	49.6	25.2	1920	Portland, Ore.....	Portland, Ore.....	Oregon Fir (Oreg.), U. S. Shipping Board.
220034	LWNM	Sch.	2	4	Maurice R. Thurlow	1,270	1,172	202.0	40.1	22.2	1920	Stockton Springs, Me.	Boston, Mass.....	Boston Maritime Corp. (Me.), Emory Sexton & Co. (N. Y.), U. S. Shipping Board.
220035	LWNP	Sch.	2	4	Tollima.....	913	846	185.4	37.6	18.6	1920	Linoleumville, N. Y.	New York, N. X....	Do.
220039	LWNQ	St. s.	2	2	CROWN CITY.....	5,490	3,417	410.0	54.4	27.2	1920	Los Angeles, Calif...	Los Angeles, Calif...	U. S. Shipping Board.
220047	LWNR	St. s.	3	2	JAMES B. DUKE.....	5,828	3,600	385.0	51.2	25.6	1920	Kobe, Japan.....	New York, N. Y....	Garland S. S. Corp. (N. Y.), J. R. Hanify Co. (Calif.), U. S. Shipping Board.
220052	LWNS	St. s.	1	3	Ryder Hanify.....	1,343	766	235.0	43.0	17.0	1920	North Bend, Ore.....	San Francisco, Calif.	Do.
220053	LWNT	St. s.	2	2	NEMAH.....	6,501	4,018	395.3	55.1	31.4	1920	Wilmington, N. C....	Wilmington, N. C....	U. S. Shipping Board.
220054	LWNV	St. s.	1	2	WILLIAM A. WHITNEY.....	153	54	100.0	24.1	11.2	1920	Superior, Wis.....	Milwaukee, Wis.....	Whitney Bros. Co. (Wis.), U. S. Shipping Board.
220061	LWPF	St. s.	2	2	WEST CAMAK.....	5,647	3,513	410.5	54.0	27.1	1920	South San Francisco, Calif.	San Francisco, Calif.	Do.
220071	LWPF	St. s.	1	2	BACCARAT.....	2,283	1,433	251.8	43.0	22.0	1920	Cleveland, Ohio.....	Detroit, Mich.....	Independent Steamship Co. (Del.), Andrew Olson.
220078	LWPI	St. s.	2	2	Dewey.....	957	516	206.3	32.0	16.4	1887	Cartagena, Spain....	New York, N. Y....	Do.
220083	LWPM	St. s.	2	2	HAXTUM.....	6,041	3,746	402.5	53.0	32.0	1920	Oakland, Calif.....	San Francisco, Calif.	U. S. Shipping Board.
220091	LWPN	St. s.	2	2	WEST MAHWAH.....	5,586	3,467	410.3	54.2	27.7	1920	Seattle, Wash.....	Seattle, Wash.....	Do.
220101	LWPO	St. s.	1	0	Hawk.....	187	101	88.0	25.5	13.0	1920	Jacksonville, Fla....	Jacksonville, Fla....	Do.
220102	LWPR	St. s.	1	0	Buzzard.....	187	101	88.0	25.5	13.0	1920do.....	Mobile, Ala.....	Mobile Towing & Wrecking Co. (Ala.), Goodwin Gallagher Sand and Gravel Corp. (N. Y.), Do.
220103	LWPS	St. s.	1	0	Condor.....	187	101	88.0	25.5	13.0	1920do.....	New York, N. Y....	Do.
220104	LWPT	St. s.	1	0	Cockatoo.....	187	101	88.0	25.5	13.0	1920do.....do.....	Do.
220105	LWPV	St. s.	2	2	ANNA E. MORSE.....	6,057	3,785	402.8	53.2	32.0	1920	Alexandria, Va.....	Alexandria, Va.....	U. S. Shipping Board.
220107	LWQJ	St. s.	2	2	Jupiter.....	539	366	154.7	30.6	16.7	1920	Brooklyn, N. Y....	New York, N. Y....	Neptune Line (Del.), U. S. Shipping Board.
220113	LWQK	St. s.	2	2	EASTERN MAID.....	3,141	1,902	305.0	45.8	24.8	1920	Tokyo, Japan.....	Seattle, Wash.....	Do.
220114	LWQD	St. s.	1	2	TANANA.....	3,474	2,094	320.7	46.0	24.4	1920	Oakland, Calif.....	New York, N. Y....	Alaska Steamship Co. (Nov.), U. S. Shipping Board.
220115	LWQF	St. s.	2	2	PALLAS.....	4,839	2,978	380.5	53.1	27.0	1920	Tacoma, Wash.....	Tacoma, Wash.....	Do.
220116	LWQG	St. s.	1	2	CITY OF LORDS-BURO.....	3,545	2,179	374.0	48.2	25.0	1920	Mobile, Ala.....	Mobile, Ala.....	Do.

† Composite.

SEAGOING VESSELS, ARRANGED IN THE ORDER OF SIGNAL LETTERS—Continued.

[Steel vessels in SMALL CAPITALS, iron in Italics, wood in roman.]

Official No.	Signal letters.	Rig.	Decks.	Masts.	Name of vessel.	Gross tonnage.	Net tonnage.	Length.	Breadth.	Depth.	When built.	Where built.	Home port (where permanent document issues).	Name of managing or principal owner.
								Feet.	Feet.	Feet.				
220127	LWQK	St. s.	2	2	SPRINGFIELD.....	5,641	3,504	410.6	54.2	27.0	1920	Portsmouth, N. H.	Portsmouth, N. H.	U. S. Shipping Board.
220128	LWQN	Bkn.	1	5	Katherine MacKall..	2,262	2,119	266.6	46.0	24.1	1919	Wilmington, Calif.	San Francisco, Calif.	Pacific Freighters Co. (Calif.).
220129	LWQP	St. s.	2	2	LAKE FURNAS.....	2,677	1,660	253.4	43.8	26.2	1920	Saginaw, Mich.	New York, N. Y.	U. S. Shipping Board.
220133	LWQR	St. s.	2	3	ROCHESTER.....	6,836	4,221	435.6	56.2	31.7	1920	Sparrows Point, Md.do.....	Vacuum Oil Co. (N. Y.).
220143	LWQS	St. s.	2	2	BEACONLIGHT.....	6,954	4,280	435.0	56.0	32.0	1920	Alameda, Calif.	Boston, Mass.	Beacon Oil Co. (Mass.).
220148	LWQT	St. s.	2	2	EASTERN GLEN.....	5,570	3,545	393.9	54.7	27.6	1920	Yokohama, Japan.	Seattle, Wash.	U. S. Shipping Board.
220149	LWQV	St. s.	1	1	Hawk.....	111	29	93.2	17.6	10.5	1904	Christiania, Norway.	San Francisco, Calif.	California Sea Products Co. (Calif.).
220150	LWRB	St. s.	1	1	PORT SAUNDERS.....	112	12	92.7	17.5	31.2	1904do.....do.....	Do.
220160	LWRO	St. s.	2	2	BIRMINGHAM CITY	6,032	3,715	395.5	55.0	31.4	1920	Chickasaw City, Ala.	New York, N. Y.	U. S. Steel Products Co. (N. J.).
220161	LWRD	St. s.	2	2	CITY OF WEATHERFORD	5,401	3,364	400.7	54.2	30.2	1920	Pensacola, Fla.	Pensacola, Fla.	U. S. Shipping Board.
220165	LWRF	St. s.	1	2	VACUUM.....	7,009	4,321	425.8	57	31.2	1920	Oakland, Calif.	New York, N. Y.	Vacuum Oil Co. (N. Y.).
220166	LWRG	St. s.	2	2	Sidney M. Hauptmann	6,094	3,816	401.4	53.2	31.9	1920	Vancouver, Wash.	San Francisco, Calif.	McCormick Intercoaster S. S. Co. (Calif.).
220173	LWRH	St. s.	2	2	EASTERN TEMPEST	4,624	2,838	360.1	51.2	25.9	1920	Uruga, Japan.	Seattle, Wash.	U. S. Shipping Board.
220179	LWRK	St. s.	2	2	STEEL MARINER.....	5,686	3,450	424.2	56.0	26.5	1920	Kearny, N. J.	New York, N. Y.	U. S. Steel Products Co. (N. J.).
220180	LWRM	St. s.	2	2	STEEL TRADER.....	5,680	3,450	424.2	56.2	26.5	1920do.....do.....	Do.
220183	LWRN	St. s.	2	2	MAUNA LOA.....	1,050	577	180.5	34.2	17.8	1920	Long Beach, Calif.	Honolulu, Hawaii.	Inter Island Steam Navigation Co., Ltd. (T. I.).
220184	LWRP	Sch.	1	5	Ecola.....	2,266	2,050	266.6	46.2	23.9	1920	Portland, Oreg.	Portland, Oreg.	Balfour Guthrie Trust Co.
220185	LWRQ	St. s.	2	2	JOLEE.....	4,994	3,033	390.0	54.2	27.8	1920	Hog Island, Pa.	Philadelphia, Pa.	U. S. Shipping Board.
220186	LWRS	St. s.	2	2	CARDONIA.....	5,104	3,109	390.0	54.2	27.8	1920do.....do.....	Do.
220194	LWRT	St. s.	2	2	HALF MOON.....	5,673	3,484	400.5	54.2	30.4	1920	Newburgh, N. Y.	New York, N. Y.	Do.
220195	LWRV	Sch.	1	4	Marie F. Cummings.	1,167	1,085	189.5	41.1	19.7	1919	Beaumont, Tex.	Wilmington, Del.	Cummings Transpn. Co. (Del.).
220199	LWSB	St. s.	2	2	WEST NORRANUS.....	5,652	3,522	410.5	54.3	27.2	1919	Los Angeles, Calif.	Los Angeles, Calif.	U. S. Shipping Board.
220200	LWSC	St. s.	2	2	WEST HOLBROOK.....	5,376	3,343	410.0	54.4	27.2	1919do.....do.....	Do.
220201	LWSD	St. s.	2	2	San Pasqual.....	6,486	4,082	420.7	54.0	34.3	1920	San Diego, Calif.	San Diego, Calif.	Do.
220202	LWSE	St. s.	2	2	Cuyamaca.....	6,486	4,082	420.7	54.0	34.3	1920do.....do.....	Do.
220203	LWSG	St. s.	2	2	LORETTA.....	5,493	3,382	400.7	54.2	30.4	1920	Chester, Pa.	Philadelphia, Pa.	Do.
220211	LWSJ	St. s.	2	2	JOHN JAY.....	8,292	6,184	439.6	60.2	33.7	1920	Gloucester City, N. J.do.....	Do.
220236	LWSN	Sch.	1	2	Cardenas.....	307	298	135.0	30.9	9.2	1920	Tampa, Fla.do.....	P. P. Culbreath, Jr.
220237	LWSP	St. s.	2	2	HONNEDAGA.....	6,216	3,805	402.0	53.2	32.0	1920	Groton, Conn.	New London, Conn.	U. S. Shipping Board.
220242	LWSR	St. s.	2	1	HAHIRA.....	7,235	4,475	435.6	56.2	33.6	1920	Sparrows Point, Md.	Philadelphia, Pa.	Atlantic Refining Co. (Pa.).
220245	LWST	St. s.	1	2	SUOLCO.....	3,545	2,174	324.0	46.2	25.0	1920	Newark, N. J.	New York, N. Y.	Submarine Boat Corp. (N. Y.).
220246	LWSV	St. s.	1	2	SUTRANSCO.....	3,285	1,997	324.0	4.62	25.0	1920do.....do.....	Electric Boat Co. (N. Y.).
220247	LWTB	St. s.	1	2	SUELCO.....	3,285	1,997	324.0	46.2	25.0	1920do.....do.....	Submarine Boat Corp. (N. Y.).
220248	LWTC	St. s.	1	2	SUPORTCO.....	3,285	1,997	324.0	46.2	25.0	1920do.....	New York, N. Y.	Do.
220249	LWTD	St. s.	1	2	ANAHUAC.....	863	401	180.0	31.2	16.1	1920	Port Jefferson, N. Y.	Philadelphia, Pa.	Atlantic Refining Co. (Pa.).
220250	LWTF	St. s.	2	3	QUILLWARK.....	6,034	4,445	402.6	53.0	32.2	1920	Oakland, Calif.	San Francisco, Calif.	U. S. Shipping Board.
220254	LWTH	St. s.	2	2	PANSA.....	4,839	2,977	380.2	53.1	27.0	1920	Takoma, Wash.	Tacoma, Wash.	Do.
220255	LWTJ	St. s.	2	2	HAYDEN.....	6,042	3,746	402.5	53.0	32.0	1920	Oakland, Calif.	San Francisco, Calif.	Do.
220256	LWTK	St. s.	1	2	SALINA.....	7,311	4,553	425.8	57.0	35.1	1920do.....do.....	Do.
220257	LWTL	St. s.	2	2	CAPULIN.....	5,543	3,407	390.0	54.2	27.8	1920	Hog Island, Pa.	Philadelphia, Pa.	Do.
220259	LWTM	St. s.	2	3	CECIL COUNTY.....	7,641	4,678	431.0	59.2	35.4	1920	Baltimore, Md.	Baltimore, Md.	Do.
220274	LWTV	Bkn.	1	5	Monitor.....	2,247	2,102	264.4	46.0	24.0	1920	Oakland, Calif.	San Francisco, Calif.	Do.
220275	LWVB	St. s.	2	2	ENSLEY CITY.....	6,157	3,801	395.5	55.0	31.4	1920	Chickasaw, Ala.	New York, N. Y.	U. S. Steel Products Co.
220276	LWVO	St. s.	2	2	PETER KERR.....	6,600	4,157	415.0	55.7	31.9	1920	Osaka, Japan.	Portland, Oreg.	Columbia Pacific Shipping Co. (Oreg.).
220285	LWVF	Bkn.	1	5	Kate G. Pedersen...	2,269	2,108	284.5	46.1	24.0	1920	Columbia City, Oreg.	San Francisco, Calif.	L. A. Pedersen.
220286	LWVG	St. s.	2	2	DUNNANNON.....	7,257	4,485	435.0	56.0	32.0	1920	Alameda, Calif.	Port Arthur, Tex.	The Texas Co. (Tex.).
220287	LWVH	St. s.	3	2	CAYO MAMBI.....	1,925	1,055	248.8	37.7	14.8	1920	Manitowoc, Wis.	New York, N. Y.	Cayo Mambi S. S. Corp. (Del.).
220295	LWVJ	St. s.	2	2	SINASTA.....	6,052	3,757	402.5	53.0	32.0	1920	Bay Point, Calif.	San Francisco, Calif.	U. S. Shipping Board.
220298	LWVK	St. s.	2	2	AGWISUN.....	6,784	4,207	429.3	56.2	33.4	1920	Chester, Pa.	New York, N. Y.	Atlantic, Gulf & West Indies Steamship Lines (Mo.).
220313	LWVM	Sch.	2	4	James W. Howard..	1,655	1,512	225.0	41.2	24.2	1920	Boothbay Harbor, Me.	Boston, Mass.	Atlantic Coast Co. (Me.).
220315	LWVP	St. s.	2	2	WEST NOTUS.....	5,652	3,522	410.5	54.3	27.2	1920	Los Angeles, Calif.	Los Angeles, Calif.	U. S. Shipping Board.
220316	LWVQ	St. s.	2	2	WEST KEBAR.....	5,620	3,516	410.5	54.3	27.2	1920	Long Beach, Calif.do.....	Do.
220317	LWVR	St. s.	2	2	WEST KEDRON.....	5,620	3,516	410.5	54.3	27.2	1920do.....	San Francisco, Calif.	Do.
220325	LWVT	St. s.	3	2	PRESDENT MONROE.	10,533	6,195	502.1	62.2	28.3	1920	Camden, N. J.	San Francisco, Calif.	Dollar Steamship Line, (Calif.).

† Concrete.

SEAGOING VESSELS, ARRANGED IN THE ORDER OF SIGNAL LETTERS—Continued.

[Steel vessels in SMALL CAPITALS, iron in *Italics*, wood in roman.]

Official No.	Signal letters.	Trig.	Decks.	Masts.	Name of vessel.	Gross tonnage.	Net tonnage.	Length.	Breadth.	Depth.	When built.	Where built.	Home port (where permanent document issued).	Name of managing or principal owner.
								Feet.	Feet.	Feet.				
220334	MBCD	St. s.	2	2	POMONA.....	7,583	4,819	440.0	56.0	35.2	1920	San Francisco, Calif.	Tacoma, Wash.....	Pomona Steamship Co. (Del.)
220335	MBOF	St. s.	2	2	DARTFORD.....	5,186	3,686	391.9	51.2	30.0	1920	Savannah, Ga.....	New York, N. Y.....	U. S. Mex. Oil Corp. (Del.)
220344	MBCG	Bkn.	2	2	Molletta.....	2,462	2,229	284.0	46.3	22.5	1920	Pascagoula, Miss.....	do.....	Atlantic & Gulf Transportation Co. (Del.)
220345	MBCH	Sch.	1	3	Harrist B.....	447	379	148.3	31.8	13.3	1920	Essex, Mass.....	Providence, R. I.....	Jesse H. Metcalf.
220346	MBQJ	Sch.	1	5	Elinor H.....	1,599	1,409	233.2	45.7	18.8	1920	Dockton, Wash.....	Tacoma, Wash.....	Harbor Navigation Co. (Wash.)
220347	MBOK	St. s.	2	2	CITY OF FORT WORTH.....	6,501	4,016	395.3	55.1	31.4	1920	Wilmington, N. C.....	Wilmington, N. C.....	U. S. Shipping Board.
220352	MBCL	St. s.	2	2	ANTINOUS.....	6,094	3,816	401.4	53.2	31.9	1920	Vancouver, Wash.....	Portland, Ore.....	Do.
220353	MBCN	St. s.	2	2	TOLOSA.....	5,527	3,965	410.5	54.2	27.0	1920	Portsmouth, N. H.....	Portsmouth, N. H.....	Do.
220354	MBCP	St. s.	1	2	Forest King.....	2,426	1,724	267.6	46.2	24.0	1920	Aberdeen, Wash.....	Seattle, Wash.....	Forest King Co. (Wash.)
220362	MBCQ	St. s.	3	2	WILLIAM CAMPTON..	5,766	3,573	384.4	51.2	25.4	1920	Okayma, Japan.....	New York, N. Y.....	Garland S. S. Corp. (N. Y.)
220348	MBOR	St. s.	1	2	DORNA.....	100	27	84.0	19.2	11.0	1917	Montreal, Quebec.....	do.....	Ecuador Breweries Co. (Del.)
220366	MBCS	St. s.	2	2	AGWIMOOON.....	6,784	4,207	429.3	59.0	33.2	1920	Chester, Pa.....	do.....	Atlantic, Gulf & West Indies Steamship Lines (Me.)
220380	MBDF	St. s.	2	2	STEEL WORKER.....	5,686	3,450	424.2	56.2	26.5	1920	Kearny, N. J.....	do.....	U. S. Steel Products Co. (N. J.)
220385	MBDG	St. s.	2	2	WEST CAMARGO.....	5,881	3,659	410.5	54.0	27.1	1920	South San Francisco, Calif.	San Francisco, Calif.	U. S. Shipping Board.
220386	MBDH	St. s.	1	1	METON.....	7,311	4,526	425.8	57.0	33.1	1920	Oakland, Calif.....	do.....	Do.
220388	MBDJ	St. s.	3	2	CANANOVA.....	1,925	1,055	249.8	37.7	14.8	1920	Manitowoc, Wis.....	New York, N. Y.....	Cananova Steamship Corp. (Del.)
220397	MBDQ	St. s.	2	2	CHESTER KIWANIS..	5,502	3,393	400.7	54.2	30.4	1920	Chester, Pa.....	Philadelphia, Pa.....	Do.
220401	MBDR	St. s.	1	2	SUTORPCO.....	3,289	2,000	324.0	46.2	25.0	1920	Newark, N. J.....	New York, N. Y.....	Submarine Boat Corp. (N. Y.)
220402	MBDS	St. s.	1	2	SUNEWCO.....	3,545	2,174	324.0	46.2	25.0	1920	do.....	do.....	Do.
220403	MBDT	St. s.	1	2	SURAILCO.....	3,285	1,997	324.0	46.2	25.0	1920	do.....	do.....	Do.
220410	MBDV	St. s.	2	2	DURANGO.....	7,125	4,395	435.0	56.0	32.0	1920	Alameda, Calif.....	Wilmington, Del.....	Malston Co. (Del.)
220411	MBDW	St. s.	2	2	HAYMON.....	6,042	3,746	402.5	53.0	32.0	1920	Oakland, Calif.....	San Francisco, Calif.	U. S. Shipping Board.
220419	MBFC	St. s.	1	2	SANTA ISABEL.....	2,747	1,542	251.0	43.6	25.8	1920	Toledo, Ohio.....	New York, N. Y.....	American & Cuban S. S. Line. (N. Y.)
220420	MBFD	St. s.	2	2	SAWOKLA.....	5,984	3,847	401.9	54.2	31.3	1920	Tampa, Fla.....	Tampa, Fla.....	U. S. Shipping Board.
220421	MBFG	St. s.	2	2	TOFA TOFA.....	8,170	4,812	410.0	51.4	27.2	1920	Los Angeles, Calif.....	Los Angeles, Calif.....	Do.
220422	MBFH	St. s.	3	2	MOUNT CLAY.....	8,170	4,812	483.3	55.7	32.1	1904	Stettin, Germany...	New York, N. Y.....	American Ship & Commerce Navigation Co. (N. Y.)
220425	MBFJ	St. s.	3	2	ALBERT JEFFREES..	5,786	3,588	384.6	51.2	25.4	1920	Hibicho, Japan.....	do.....	Garland S. S. Corp. (N. Y.)
220434	MBFL	St. s.	2	2	Charles R. McCormick.	6,094	3,816	401.4	53.2	31.9	1920	Vancouver, Wash...	San Francisco, Calif.	McGermick Inter-coastal S. S. Co. (Calif.)
220435	MBFN	St. s.	2	2	HYBERT.....	6,501	4,016	395.3	55.0	34.9	1920	Wilmington, N. C.....	Wilmington, N. C.....	U. S. Shipping Board.
220436	MBFP	St. s.	2	2	MOBILE CITY.....	6,157	3,801	395.5	55.0	31.4	1920	Chickasaw, Ala.....	New York, N. Y.....	U. S. Steel Products Co. (N. J.)
220437	MBFQ	St. s.	1	2	CAPE ANN.....	7,311	4,526	425.8	57.0	33.1	1920	Oakland, Calif.....	Philadelphia, Pa.....	Cape Steamship Co. (Del.)
218588	MBFB	St. s.	1	2	BATHGATE.....	426	200	142.0	27.7	14.8	1919	New York, N. Y.....	do.....	U. S. Shipping Board.
220411	MBFT	St. s.	2	2	JAMES OTIS.....	8,292	6,163	439.0	60.2	33.7	1920	Gloucester City, N. J.	do.....	Do.
220444	MBFV	St. s.	2	2	ROTARIAN.....	4,747	2,925	380.3	53.1	27.0	1920	Tacoma, Wash.....	Bridgeport, Conn...	W. R. Grace & Co. (Conn.)
220447	MBFW	St. s.	2	2	INDEPENDENCE HALL.	5,050	3,407	390.0	54.2	27.8	1920	Hog Island, Pa.....	Philadelphia, Pa.....	U. S. Shipping Board.
220448	MBGC	St. s.	2	2	PACNET.....	5,527	3,965	410.5	54.2	27.0	1920	Portsmouth, N. H.....	Portsmouth, N. H.....	Do.
220449	MBGD	St. s.	1	2	Dopere.....	3,475	2,063	320.7	45.0	24.0	1920	Oakland, Calif.....	San Francisco, Calif.	Do.
220450	MBGH	Sch.	1	3	I. H. COLN.....	405	352	143.9	31.2	13.2	1920	Essex, Mass.....	Gloucester, Mass.....	Arthur D. Story.
220461	MBGL	St. s.	1	0	ALERT.....	152	103	130.6	17.2	10.0	1920	Bristol, R. I.....	Boston, Mass.....	Argosy Transportation Co. (Mass.)
220478	MBGQ	St. s.	1	2	Bert E. Haney.....	2,360	1,379	266.6	46.1	24.0	1920	Portland, Ore.....	Portland, Ore.....	T. N. Ransom.
220479	MBGR	Gas. s.	1	0	DELIVERY No. 5.....	189	128	108.4	25.1	10.9	1920	Mariners Harbor, N. Y.	New York, N. Y.....	Standard Transportation Co. (Del.)
220484	MBGS	St. s.	1	2	ALADDIN.....	336	191	127.0	25.1	13.3	1920	Baltimore, Md.....	Baltimore, Md.....	Standard Oil Co. (N. J.)
220485	MBGT	St. s.	4	2	PRESIDENT CLEVELAND.	14,123	8,393	517.0	72.2	27.8	1921	Newport News, Va..	San Francisco, Calif.	U. S. Shipping Board.
220487	MBGV	St. s.	1	1	CRUDOIL.....	1,370	760	242.5	36.9	19.7	1920	Violet, La.....	Los Angeles, Calif...	Huasteca Petroleum Co. (Me.)
220489	MBGW	St. s.	1	2	ATLANTA OF TEXAS.	3,545	2,179	324.0	46.2	25.0	1920	Mobile, Ala.....	Mobile, Ala.....	U. S. Shipping Board.
220490	MBHO	St. s.	1	2	HOUSTON.....	3,545	2,179	324.0	46.2	25.0	1920	do.....	do.....	Do.
220493	MBHD	St. s.	1	0	Leopard.....	176	29	94.0	24.6	12.0	1920	Benton Harbor, Mich.	New York, N. Y.....	Do.

SEAGOING VESSELS, ARRANGED IN THE ORDER OF SIGNAL LETTERS—Continued.

(Steel vessels in small capitals, iron in italics, wood in roman.)

Official No.	Signal letters.	Rtg.	Decks.	Masts.	Name of vessel.	Gross tonnage.	Net tonnage.	Length.	Breadth.	Depth.	When built.	Where built.	Home port (where permanent document issues).	Name of managing or principal owner.
								Feet.	Feet.	Feet.				
220494	MBHF	St. s.	1	0	Dalsellite.....	176	29	94.0	24.6	12.0	1920	Benton Harbor, Mich.	New York, N. Y.	W. Freeland Dalsell.
220495	MBHG	St. s.	2	2	STEEL ENGINEER. ○	5,686	3,450	424.2	56.2	26.5	1920	Kearny, N. J.	do.	United States Steel Products Co. (N. J.).
220496	MBHJ	St. s.	2	2	SUMNAM.....○	2,677	1,660	253.4	43.8	26.2	1920	Saginaw, Mich.	do.	U. S. Shipping Board.
220501	MBHK	St. s.	2	2	COMMERCIAL TRAVELER.	4,607	2,890	390.3	53.1	27.0	1920	Tacoma, Wash.	Wilmington, Del.	Commercial Traveler S. S. Co. (Ltd.) (Del.)
220502	MBHL	St. s.	2	2	HAYNE.....○	5,037	3,754	402.5	53.0	32.0	1920	Oakland, Calif.	San Francisco, Calif.	U. S. Shipping Board.
220513	MBHN	St. s.	2	3	I. O. WHITE.....	7,013	4,364	423.3	59.2	33.2	1920	Chester, Pa.	Los Angeles, Calif.	Pan-American Petroleum & Transport Co. (Del.)
220518	MBHP	St. s.	2	2	ALGIC.....○	5,496	3,373	400.7	54.2	30.2	1920	Harriman, Pa.	Philadelphia, Pa.	U. S. Shipping Board.
220519	MBHQ	St. s.	2	2	LORRAINE CROSS. ○	5,127	3,124	390.0	54.2	27.8	1920	Hog Island, Pa.	do.	Do.
220520	MBHS	St. s.	2	2	YAKA.....○	5,976	3,700	400.7	54.2	30.2	1920	Harriman, Pa.	do.	Do.
220521	MBHS	St. s.	2	2	HALO.....○	3,285	1,997	435.0	56.0	32.0	1920	Alameda, Calif.	Wilmington, Del.	Cities Service Co. (Del.)
220524	MBHT	St. s.	1	2	MEVANIA.....○	7,311	4,526	425.8	57.0	33.1	1920	Oakland, Calif.	do.	Malston Co. (Del.)
220531	MBHW	St. s.	1	2	SUTERMCO.....○	3,285	1,997	324.0	46.2	25.0	1920	Newark, N. J.	New York, N. Y.	Submarine Boat Corp. (N. Y.).
220532	MBJC	St. s.	1	2	SUMANCO.....○	3,285	1,997	324.0	46.2	25.0	1920	do.	do.	Do.
220527	MBJD	St. s.	2	2	HOLLYWOOD.....○	5,613	3,526	410.5	54.3	27.2	1920	Los Angeles, Calif.	Los Angeles, Calif.	U. S. Shipping Board.
220542	MBJF	Sch.	2	4	Elizabeth Freeman.	1,655	1,540	232.0	41.5	23.1	1920	Thomaston, Me.	Boston, Mass.	Atlantic Coast Co. (Me.)
220545	MBJG	St. s.	2	2	JOHN ENGLIS.....○	5,975	3,710	400.7	54.2	30.4	1920	Chester, Pa.	Philadelphia, Pa.	U. S. Shipping Board.
220550	MBJH	St. s.	2	2	OARLTON.....○	5,127	3,124	390.0	54.2	27.8	1920	Hog Island, Pa.	do.	Do.
220551	MBJK	St. s.	2	2	HASTINGS.....○	5,401	3,364	400.7	54.2	30.2	1920	Pensacola, Fla.	Pensacola, Fla.	Do.
220552	MBJL	St. s.	2	2	GARENCO.....○	5,109	3,116	390.0	54.2	27.8	1920	Hog Island, Pa.	Philadelphia, Pa.	Do.
220553	MBJN	St. s.	2	2	STEEL EXPORTER. ○	5,686	3,450	424.2	56.2	26.5	1920	Kearny, N. J.	New York, N. Y.	United States Steel Products Co. (N. J.).
220559	MBJQ	St. s.	1	2	SUDUTCO.....○	3,285	1,997	324.0	46.2	25.0	1920	Newark, N. J.	do.	Submarine Boat Corp. (Del.)
220560	MBJR	St. s.	1	2	SURICO.....○	3,545	2,174	324.0	46.2	25.0	1920	do.	do.	Do.
220561	MBJS	St. s.	1	2	SUSHERICO.....○	3,285	1,997	324.0	46.2	25.0	1920	do.	do.	Do.
220564	MBJT	St. s.	2	2	CITY OF FREEPORT ○	4,469	2,628	340.1	49.2	23.7	1920	Baltimore, Md.	do.	Steamer Freeport Corp. (N. Y.).
220566	MBJV	St. s.	1	2	†Palo Alto.....○	6,144	3,696	420.0	54.0	35.0	1920	Oakland, Calif.	San Francisco, Calif.	U. S. Shipping Board.
220572	MBJW	Sch.	1	4	Commodore.....	1,526	1,339	233.9	45.0	18.8	1919	Seattle, Wash.	Honolulu, Hawaii	Lewers & Cooke (Ltd.) (T. H.).
220573	MBKC	St. s.	1	2	SANTA EULALIA.....○	2,647	1,542	251.0	43.6	25.8	1920	Toledo, Ohio.	New York, N. Y.	American & Cuban S. S. Line (N. Y.).
220574	MBKD	St. s.	2	2	CASSIIR.....○	5,030	3,105	390.0	54.2	27.8	1920	Hog Island, Pa.	Baltimore, Md.	Cuba Distilling Co. (W. Va.).
220575	MBKF	St. s.	2	2	GULFSTAR.....○	7,239	5,316	429.3	59.2	33.2	1920	Chester, Pa.	Port Arthur, Tex.	Gulf Refining Co. (Tex.).
220582	MBKG	St. s.	2	2	CULBERSON.....○	5,453	3,395	410.0	54.4	27.2	1920	Los Angeles, Calif.	Los Angeles, Calif.	U. S. Shipping Board.
220583	MBKH	St. s.	2	2	BYROS.....○	6,501	4,016	395.3	55.1	31.4	1920	Wilmington, N. C.	Wilmington, N. C.	Do.
220585	MBKJ	St. s.	2	2	HALSEY.....○	7,225	4,464	435.0	56.0	32.0	1920	Alameda, Calif.	Wilmington, Del.	Malston Co. (Del.)
220588	MBKL	*Sch.	2	2	Winaple.....○	2,411	2,301	268.3	46.0	23.6	1919	Newington, N. H.	New York, N. Y.	John W. Sullivan Co. (N. Y.).
220589	MBKN	St. s.	3	2	LENA LUCKENBACH. ○	6,749	4,211	425.0	53.8	26.4	1920	Hloga, Japan.	do.	Luckenbach S. S. Co. (Del.)
220590	MBKP	St. s.	1	2	BATYOWN.....○	2,630	1,394	250.0	43.9	23.8	1917	Collingwood, Ontario, Canada.	Houston, Tex.	Humble Oil & Refining Co. (Tex.).
220594	MBKQ	St. s.	2	2	MOSELLA.....○	6,034	4,425	402.6	53.0	32.2	1920	Oakland, Calif.	San Francisco, Calif.	U. S. Shipping Board.
220597	MBKR	St. s.	2	2	CARRABULLE.....○	5,030	3,105	390.0	54.2	27.8	1920	Hog Island, Pa.	Baltimore, Md.	Cuba Distilling Co. (W. Va.).
220598	MBKS	St. s.	2	2	OARPIAKA.....○	5,104	3,119	390.0	54.2	27.8	1920	do.	Philadelphia, Pa.	U. S. Shipping Board.
220599	MBKT	St. s.	1	2	DERBLAY.....○	3,475	2,065	320.0	40.0	24.4	1920	Oakland, Calif.	San Francisco, Calif.	Do.
220600	MBKV	St. s.	2	2	COMMERCIAL SPIRIT. ○	4,633	2,905	390.4	53.1	27.0	1920	Tacoma, Wash.	Wilmington, Del.	Commercial Spirit Co. (Ltd.) (Del.)
220606	MBLQ	St. s.	2	2	GLADYSBE.....○	5,186	3,660	391.9	51.2	30.0	1920	Savannah, Ga.	New York, N. Y.	U. S. Mex. Oil Corp. (Del.)
220607	MBLD	St. s.	1	2	PHILIP PUBLICKER ○	2,397	1,439	251.0	43.7	23.2	1920	Duluth, Minn.	Philadelphia, Pa.	Adelphi S. S. Corp. (Del.)
220608	MBLF	St. s.	2	2	CODY.....○	5,104	3,113	390.0	54.2	27.8	1920	Hog Island, Pa.	do.	U. S. Shipping Board.
220609	MBLG	St. s.	1	2	SUDURCO.....○	3,545	2,174	324.0	46.2	25.0	1920	Newark, N. J.	New York, N. Y.	Submarine Boat Corp. (N. Y.).
220615	MBLH	St. s.	1	2	EASTERN TEMPLE. ○	3,673	1,225	315.9	45.5	25.3	1920	Osaka, Japan.	Seattle, Wash.	U. S. Shipping Board.
220621	MBLJ	St. s.	2	2	NEW ORLEANS.....	6,631	1,110	395.5	55.0	31.4	1920	New Orleans, La.	New Orleans, La.	Do.
220620	MBLK	St. s.	2	2	POTTER.....○	6,171	3,797	395.5	56.0	31.4	1920	do.	do.	Do.
220623	MBLP	St. s.	2	2	GATEWAY CITY.....	5,076	3,700	400.7	54.2	30.2	1920	Harriman, Pa.	Philadelphia, Pa.	Do.
220624	MBLQ	St. s.	1	2	SANTA VERONICA. ○	2,647	1,540	251.0	43.6	25.8	1920	Toledo, Ohio.	New York, N. Y.	American and Cuba S. S. Line (N. Y.).
220625	MBLR	St. s.	2	2	PROVINCE TOWN. ○	6,216	3,503	402.6	53.2	32.0	1920	Groton, Conn.	New London, Conn.	U. S. Shipping Board.

† Concrete.

SEAGOING VESSELS, ARRANGED IN THE ORDER OF SIGNAL LETTERS—Continued.

[Steel vessels in SMALL CAPITALS, iron in *italics*, wood in roman.]

Official No.	Signal letters.	Rig.	Decks.	Masts.	Name of vessel.	Gross tonnage.	Net tonnage.	Length.	Breadth.	Depth.	When built.	Where built.	Home port (where permanent document issues).	Name of managing or principal owner.
220626	MBLS	St. s.	1	2	SUDAWSONCO.....	3,285	1,997	324.0	46.2	25.0	1920	Newark, N. J.....	New York, N. Y....	Submarine Boat Corp. (N. Y.).
220627	MBLT	St. s.	1	2	SULANTERCO.....	3,545	2,174	324.0	46.2	25.0	1920do.....do.....	Do.
220628	MBLV	St. s.	2	2	TOMALVA.....	5,104	3,113	390.0	54.2	27.8	1920	Hog Island, Pa.....	Philadelphia, Pa.....	U. S. Shipping Board.
220629	MBLW	St. s.	2	2	CATAHOULA.....	5,030	3,105	390.0	54.2	27.8	1920do.....	Baltimore, Md.....	Cuba Distilling Co. (W. Va.).
220630	MBNC	St. s.	2	2	CASTANA.....	5,030	3,105	390.0	54.2	27.8	1920do.....	Philadelphia, Pa.....	U. S. Shipping Board.
220631	MBND	St. s.	2	2	NORWALK.....	2,167	1,310	250.8	42.6	25.6	1920	Wilmington, Del.....	Boston, Mass.....	Eastern Steamship Lines (Me.).
220634	MBNF	St. s.	2	2	WEST CANON.....	5,645	3,517	410.5	54.0	27.1	1920	South San Francisco, Calif.	San Francisco, Calif.	U. S. Shipping Board.
220635	MBNG	St. s.	1	2	SUSCOLANCO.....	3,545	2,174	324.0	46.2	25.0	1920	Newark, N. J.....	New York, N. Y....	Submarine Boat Corp. (N. Y.).
220637	MBNH	Ga. s.	2	3	BIDWELL.....	7,050	4,339	431.0	59.2	33.3	1920	Baltimore, Md.....	Philadelphia, Pa.....	Sun. Shipbuilding & Drydock Co. (Pa.).
220639	MBNK	St. s.	2	2	MANATAWNY.....	5,030	3,105	390.0	54.2	27.8	1920	Hog Island, Pa.....	Baltimore, Md.....	S. S. Manatawby (Md.).
220640	MBNL	St. s.	2	2	FREEPOT SULPHUR No. 6.	4,487	2,649	353.8	52.6	27.5	1920	Kearny, N. J.....	New York, N. Y....	Freeport Sulphur Transp. Co. (Del.).
220643	MBNQ	St. s.	3	0	AMERICAN BANKER.	7,430	4,013	436.9	53.2	26.4	1920	Hog Island, Pa.....do.....	U. S. Shipping Board.
220645	MBNS	Sch.	2	4	James C. Hamlen...	1,138	1,012	193.4	39.0	19.7	1920	South Portland, Me.	Portland, Me.....	James C. Hamlen & Son.
220648	MBNT	*Sch.	1	2	William B. Fancher.	2,216	2,137	267.3	46.0	23.6	1919	Noank, Conn.....	New York, N. Y....	Phillip Stauderman.
220649	MBNV	St. s.	2	2	LAVADA.....	6,052	3,762	402.5	53.0	32.0	1920	Bay Point, Calif.....	San Francisco, Calif.	U. S. Shipping Board.
220651	MBPG	St. s.	2	2	HEBER.....	0,011	3,746	402.5	53.0	32.0	1920do.....	Oakland, Calif.....	Do.
220652	MBPD	St. s.	2	2	STEEL RANGER.....	5,686	3,450	424.2	56.2	26.5	1920	Kearny, N. J.....	New York, N. Y....	United States Steel Products Co. (N. J.).
220653	MBPF	St. s.	2	2	BAYOU CHICO.....	5,401	3,364	400.7	54.2	30.2	1920	Pensacola, Fla.....	Pensacola, Fla.....	U. S. Shipping Board.
220658	MBPG	*Sch.	1	3	Catskill.....	2,196	2,097	267.3	46.0	23.6	1919	Kingston, N. Y.....	New York, N. Y....	Do.
220660	MBPH	St. s.	2	2	JOHN STEVENS.....	5,975	3,710	400.7	54.2	30.4	1920	Chester, Pa.....	Philadelphia, Pa.....	Do.
220664	MBPK	Ga. s.	2	2	DOINA LANE.....	2,185	1,567	245.5	45.7	23.6	1920	Houghton, Wash.....	Seattle, Wash.....	Donna Lane Motorship Corp. (Wash.).
220665	MBPL	*Sch.	1	2	Charles W. Baird...	2,204	2,118	267.3	46.0	23.6	1919	Mariners Harbor, N. Y.	New York, N. Y....	Phillip Stauderman.
220667	MBPN	St. s.	2	3	ELISHA WALKER.....	7,035	5,059	429.3	59.2	33.2	1920	Chester, Pa.....	Los Angeles, Calif...	Pan-American Petroleum & Transport Co. (Del.).
220671	MBPQ	St. s.	1	1	Stallion.....	164	101	94.5	24.8	12.0	1920	Eastport, Me.....	Annapolis, Md.....	U. S. Shipping Board.
220672	MBPR	St. s.	1	2	VERDOL.....	1,224	698	220.0	37.6	15.8	1920	Mariners Harbor, N. J.	New York, N. Y....	Tidewater Oil Co. (N. J.).
220673	MBPS	St. s.	1	1	Racehorse.....	164	101	94.5	24.8	12.0	1920	Annapolis, Md.....	Norfolk, Va.....	U. S. Shipping Board.
220675	MBPV	St. s.	2	2	GULFSTATE.....	7,216	4,452	435.0	50.0	32.0	1920	Alameda, Calif.....	Port Arthur, Tex.....	Gulf Refining Co. (Tex.).
220676	MBPW	St. s.	2	2	LAKE GANO.....	2,677	1,660	253.4	43.8	20.2	1920	Saginaw, Mich.....	New York, N. Y....	U. S. Shipping Board.
220677	MBQJ	St. s.	2	2	CITY OF RAYVILLE.....	5,910	3,797	401.9	54.2	31.3	1920	Tampa, Fla.....	Tampa, Fla.....	Do.
220678	MBQD	Ga. s.	2	2	WILLIAM PENN.....	7,015	4,837	438.6	60.2	33.7	1920	Gloucester City, N. J.	Philadelphia, Pa.....	Do.
220680	MBQG	St. s.	3	3	CHINA ARROW.....	8,403	5,228	468.3	62.7	32.0	1920	Quincy, Mass.....	New York, N. Y....	Standard Transportation Co. (Del.).
220681	MBQH	St. s.	2	2	BONNIE BROOK.....	5,976	3,700	400.7	54.2	30.2	1920	Harriman, Pa.....	Philadelphia, Pa.....	U. S. Shipping Board.
220752	MBQJ	St. s.	1	2	VIKING.....	1,210	661	214.0	44.9	17.1	1920	Rolph, Calif.....	San Francisco, Calif.	Geo. E. Billings.
220686	MBQK	St. s.	2	1	KEKOSKE.....	5,124	3,553	391.8	51.3	28.8	1920	Wilmington, Del.....	Wilmington, Del.....	U. S. Shipping Board.
220687	MBQL	St. s.	3	2	NORA.....	9,620	7,170	467.6	62.7	31.3	1920	Camden, N. J.....	New York, N. Y....	Grace Steamship Co. (Del.).
220692	MBQN	St. s.	2	1	STOCKTON.....	7,294	4,532	425.8	57.0	33.1	1920	Oakland, Calif.....	San Francisco, Calif.	U. S. Shipping Board.
220693	MBQP	St. s.	1	2	SURICHCO.....	3,285	1,997	324.0	46.2	25.0	1920	Newark, N. J.....	New York, N. Y....	Submarine Boat Corporation.
220694	MBQR	St. s.	1	2	SUREMICO.....	3,545	2,174	324.0	46.2	25.0	1920do.....do.....	Do.
220698	MBQS	Sch.	1	3	Lillian E. Kerr.....	548	475	160.2	35.5	12.7	1920	Pocomoke City, Md.	Mobile, Ala.....	Thomas S. Hunter.
220700	MBQT	St. s.	2	2	HARVESTER.....	6,727	5,114	416.8	50.1	31.1	1920	Bath, Me.....	New York, N. Y....	The Texas Steamship Co. (N. Y.).
220701	MBQV	*Sch.	1	2	Ashland.....	2,223	2,120	267.3	46.0	23.6	1919	Stonington, Conn...	Baltimore, Md.....	U. S. Shipping Board.
220707	MBRO	St. s.	2	2	JALAPA.....	6,085	4,358	402.6	53.0	32.2	1920	Oakland, Calif.....	San Francisco, Calif.	Do.
220709	MBRD	St. s.	3	2	PRESIDENT VAN BUREN.	10,533	6,195	502.1	62.2	28.3	1920	Camden, N. J.....do.....	Dollar Steamship Line (Calif.).
220710	MBRF	St. s.	2	2	PAGASSET.....	5,527	3,965	410.5	54.2	27.0	1920	Portsmouth, N. H....	Portsmouth, N. H....	U. S. Shipping Board.
220711	MBRG	St. s.	3	2	CHARLES H. CRAMP	6,220	3,812	404.6	53.9	26.2	1920	Philadelphia, Pa.....	New York, N. Y....	Nautilus S. S. Co. (N. Y.).
220716	MBRH	*Sch.	1	2	Matanzas.....	307	342	142.0	31.0	10.0	1920	Tampa, Fla.....	Tampa, Fla.....	P. P. Culbreath.
220710	MBRJ	St. s.	2	2	BIRCO.....	5,107	3,115	390.0	54.2	27.8	1920	Hog Island, Pa.....	Philadelphia, Pa.....	U. S. Shipping Board.
220717	MBRK	St. s.	2	2	YAPALAGA.....	5,976	3,700	400.7	54.2	30.2	1920	Harriman, Pa.....do.....	Do.
220718	MBRL	St. s.	2	2	ARGOSY.....	4,995	3,039	390.0	54.2	27.8	1920	Hog Island, Pa.....do.....	Do.
220724	MBRN	Sch.	1	6	Fort Laramie.....	2,240	2,140	266.5	46.0	24.1	1919	North Bend, Oreg...	San Francisco, Calif.	James Tyson.
220731	MBRP	*Sch.	1	3	Griffon.....	2,259	2,149	267.9	46.3	23.8	1920	Winslow, Wash.....	Seattle, Wash.....	James Griffiths & Sons.
220732	MBRQ	St. s.	2	2	LILMAE.....	5,156	3,686	391.9	51.2	30.0	1920	Savannah, Ga.....	New York, N. Y....	U. S. Mex. Oil Corp. (Del.).
220733	MBR8	St. s.	2	2	CLEMENT SMITH.....	7,506	4,612	431.0	59.2	33.4	1920	Baltimore, Md.....	Baltimore, Md.....	Oil Transport Co. (Del.).
220737	MBRT	*Sch.	1	3	Fort Pierce.....	2,195	2,097	267.3	46.0	23.6	1919	South Jacksonville, Fla.	New York, N. Y....	Francis S. Bushey.

SEAGOING VESSELS, ARRANGED IN THE ORDER OF SIGNAL LETTERS—Continued.

[Steel vessels in SMALL CAPITALS, Iron in Italics, wood in roman.]

Official No.	Signal letters.	Rig.	Decks.	Masts.	Name of vessel.	Gross tonnage.	Net tonnage.	Length.	Breadth.	Depth.	When built.	Where built.	Home port (where permanent document issues).	Name of managing or principal owner.
								Feet.	Feet.	Feet.				
220740	MBBC	St. s.	2	2	MUSA.....	6,085	4,386	402.6	53.0	32.2	1920	Oakland, Calif.....	San Francisco, Calif.	U. S. Shipping Board.
220743	MBSB	St. s.	1	2	Barbara C.....	1,240	702	221.5	43.0	16.6	1920	North Bend, Oreg.....	do	W. R. Chamberlin.
220746	MBSF	St. s.	1	2	A. A. Daugherty.....	3,518	2,668	296.5	49.3	31.2	1920	Orange, Tex.....	Port Arthur, Tex.....	National Oil Transport Co. (Me.).
220751	MBSG	St. s.	2	2	EASTERN LEADER.....	4,002	2,445	344.8	50.1	28.6	1920	Osaka, Japan.....	Seattle, Wash.....	U. S. Shipping Board.
220755	MBSH	St. s.	1	2	GRIFFO.....	1,484	823	219.9	40.1	18.5	1920	Seattle, Wash.....	do	Universal Steamship & Barge Co. (Wash.).
220758	MBSJ	St. s.	2	2	COLIN H. LIVINGSTONE.....	6,071	3,781	402.6	53.2	32.0	1920	Alexandria, Va.....	Alexandria, Va.....	U. S. Shipping Board.
220759	MBSK	St. s.	1	2	JEPHTHA.....	3,333	2,015	320.7	46.0	24.4	1920	Oakland, Calif.....	San Francisco, Calif.	Do.
220760	MBSL	St. s.	2	2	GEORGE E. WREED.....	5,975	3,710	400.7	54.2	30.4	1920	Chester, Pa.....	Philadelphia, Pa.....	Do.
220761	MBSN	St. s.	2	2	VABA.....	5,030	3,105	390.0	64.2	27.0	1920	Hog Island, Pa.....	New York, N. Y.....	American-Italian S. S. Co. (Del.).
220762	MBSF	St. s.	2	2	CEDARHURST.....	5,030	3,105	390.0	64.2	27.8	1920	do	do	Do.
220763	MBSQ	St. s.	2	2	WEST CARMONA.....	5,845	3,517	410.5	54.0	27.1	1920	San Francisco, Calif.....	San Francisco, Calif.	U. S. Shipping Board.
220769	MBSU	St. s.	2	2	YANNAWA.....	7,532	4,826	440.0	56.0	35.2	1920	do	do	Do.
220770	MBSV	St. s.	2	2	YALZA.....	5,976	3,700	400.7	54.2	30.2	1920	Harriman, Pa.....	Philadelphia, Pa.....	Do.
220774	MBSW	Sch.	2	4	T. N. Barnsdall.....	1,309	1,213	216.5	40.7	21.0	1920	Camden, Me.....	Rockland, Me.....	Camden Vessel Co.
220776	MBTO	St. s.	2	2	STEEL INVENTOR.....	5,686	3,450	424.2	56.2	28.5	1920	Kearny, N. J.....	New York, N. Y.....	United States Steel Products Co.
220777	MBTD	St. s.	2	2	STORM KING.....	5,673	3,484	400.5	54.2	30.4	1920	Newburgh, N. Y.....	do	U. S. Shipping Board.
220779	MBTG	St. s.	1	0	ONEIDA.....	2,309	1,440	251.0	43.6	22.2	1920	Wyandotte, Mich.....	Detroit, Mich.....	Ford Motor (Del.).
220780	MBTH	St. s.	1	0	KIOWA.....	2,309	1,440	251.0	43.6	22.2	1920	do	do	Independent Steamship Co. (Del.).
220781	MBTJ	St. s.	1	0	QATUGA.....	2,309	1,440	251.0	43.6	22.2	1920	do	do	Do.
220782	MBTK	St. s.	1	0	ONONDAGA.....	2,309	1,440	251.0	43.6	22.2	1920	do	do	Do.
220783	MBTL	St. s.	1	0	CHIPPEWA.....	2,309	1,440	251.0	43.6	22.2	1920	do	do	Do.
220787	MBTP	St. s.	2	3	JOSEPH SEEP.....	6,972	4,393	429.3	59.2	33.2	1920	Chester, Pa.....	New York, N. Y.....	Standard Oil Co. (N.J.).
220789	MBTQ	St. s.	1	0	SENECA.....	2,283	1,429	251.0	43.7	22.2	1920	Cleveland, Ohio.....	Detroit, Mich.....	Independent Steamship Co. (Del.).
220790	MBTR	St. s.	1	0	ROMAGNE.....	2,283	1,429	251.0	43.7	22.2	1920	do	do	Do.
220794	MBTS	St. s.	2	2	JANELEW.....	6,035	4,391	402.0	53.0	32.2	1920	Oakland, Calif.....	San Francisco, Calif.	U. S. Shipping Board.
220795	MBTV	St. s.	2	2	MONTGOMERY CITY.....	5,686	3,450	424.2	56.2	28.5	1920	Chickasaw, Ala.....	New York, N. Y.....	United States Steel Products Co. (N. J.).
220798	MBVO	St. s.	1	2	TACHIRA.....	2,325	1,389	251.0	43.7	22.2	1920	Duluth, Minn.....	Wilmington, Del.....	Atlantic & Caribbean Steam Nav. Co. (Del.).
220803	MBVD	St. s.	2	2	EASTERN SWORD.....	3,785	2,286	330.3	46.1	27.0	1920	Uraga, Japan.....	Seattle, Wash.....	U. S. Shipping Board.
220754	MBVF	Ga. s.	1	2	KAILUA.....	323	172	120.1	24.1	10.6	1920	Long Beach, Calif.....	Honolulu, T. H.....	Inter Island Steam Navigation Co., Ltd. (T. H.).
220804	MBVG	St. s.	2	2	HOPATCONG.....	6,216	3,505	402.6	53.2	32.0	1920	Groton, Conn.....	New London, Conn.	U. S. Shipping Board.
220807	MBVH	St. s.	2	2	EMERGENCY AID.....	5,477	3,360	400.7	51.2	30.2	1920	Harriman, Pa.....	Philadelphia, Pa.....	Do.
220811	MBVL	St. s.	2	3	WILLIAM H. DOBIENNY.....	6,994	4,294	435.0	66.2	33.6	1920	San Francisco, Calif.....	Los Angeles, Calif.....	Pan-American Petroleum & Transport Co. (Del.).
220818	MBVP	St. s.	4	1	MINNEKARDA.....	17,231	10,203	620.5	66.4	31.4	1917	Belfast, Ireland.....	New York, N. Y.....	Atlantic Transport Co. (W. Va.).
220815	MBVQ	St. s.	2	3	ALGONQUIN.....	7,220	4,475	435.0	50.0	32.0	1920	Alameda, Calif.....	do	Standard Transportation Co. (Del.).
220816	MBVR	Sch.	1	3	Gaviota.....	287	263	127.0	31.1	11.7	1920	Catano, P. R.....	San Juan, P. R.....	A. M. Rodriguez.
220817	MBVB	*Sch.	1	2	Andrew McDonald.....	2,218	2,133	237.3	46.0	23.6	1919	Stonington, Conn.....	New York, N. Y.....	Philip Stauderman.
220810	MBVT	St. s.	2	2	NATRAR.....	4,659	2,871	376.4	52.3	27.0	1920	Wilmington, Del.....	Wilmington, Del.....	U. S. Shipping Board.
220820	MBVW	St. s.	1	2	Dinsmore.....	6,144	3,696	420.0	51.0	35.0	1920	Jacksonville, Fla.....	Jacksonville, Fla.....	Do.
220821	MBWO	*Sch.	1	3	Northern No. 36.....	1,488	1,439	241.3	40.3	16.8	1920	Havre de Grace, Md.....	Wilmington, Del.....	Northern Barge Corp. (Del.).
220826	MBWD	St. s.	2	2	LAKE QATUN.....	2,677	1,660	243.4	43.8	26.2	1920	Saginaw, Mich.....	Port Huron, Mich.....	U. S. Shipping Board.
220827	MBWF	St. s.	2	2	WARBLER.....	715	330	181.6	35.8	16.3	1920	Philadelphia, Pa.....	Philadelphia, Pa.....	Do.
220828	MBWG	St. s.	2	2	WILLET.....	715	330	181.6	35.5	16.3	1920	do	do	Do.
220829	MBWH	St. s.	3	2	EL ESTERO.....	4,219	2,557	334.6	47.1	23.1	1920	Arlington, N. Y.....	New York, N. Y.....	Southern Pacific Co. (Ky.).
220831	MBWJ	St. s.	3	3	JAPAN ARROW.....	8,327	5,176	468.3	62.7	32.0	1920	Quincy, Mass.....	do	Standard Transportation Co. (Del.).
220835	MBWK	*Sch.	1	2	Aberfoell.....	2,416	2,357	267.3	46.0	23.6	1919	Moss Point, Miss.....	do	John W. Sullivan Co. (N. Y.).
220836	MBWL	St. s.	2	2	CUPRUM.....	6,062	3,770	402.5	53.0	32.0	1920	Bay Point, Calif.....	San Francisco, Calif.	U. S. Shipping Board.
220837	MBWN	*Sch.	1	2	Dover.....	2,228	2,129	267.3	46.0	23.6	1920	Newington, N. H.....	Baltimore, Md.....	Davison Chemical Co. (Md.).
220841	MBWP	Ga. s.	2	2	Wm. Donovan.....	2,204	1,621	243.8	47.3	24.3	1919	Seattle, Wash.....	San Francisco, Calif.	Donovan Steamship Co. (Wash.).
220842	MBWQ	St. s.	2	2	WEST HONAKER.....	5,376	3,343	410.0	54.4	27.2	1920	Los Angeles, Calif. .	Los Angeles, Calif. .	U. S. Shipping Board.
220848	MBWS	Sch.	2	4	Josephine A. McQuesten.....	1,607	1,462	230.0	41.9	22.8	1920	Rockland, Me.....	Boston, Mass.....	Lewis K. Thurlow.
220851	MBWT	St. s.	2	3	W. J. HANNA.....	7,110	5,188	422.3	59.2	33.2	1920	Chester, Pa.....	New York, N. Y.....	Standard Oil Co. (N.J.).
220852	MBWV	St. s.	2	2	PEACOCK.....	741	23	180.0	35.4	15.7	1918	New York, N. Y.....	do	U. S. Shipping Board.

† Concrete.

SEAGOING VESSELS, ARRANGED IN THE ORDER OF SIGNAL LETTERS—Continued.

[Steel vessels in SMALL CAPITALS, iron in Italics, wood in roman.]

Official No.	Signal letters.	Rig.	Decks.	Masts.	Name of vessel.	Gross tonnage.	Net tonnage.	Length.	Breadth.	Depth.	When built.	Where built.	Home port (where permanent document issues).	Name of managing or principal owner.
220856	MOBF	Ga. s.	1	2	CHARLIE WATSON. ○	1,769	998	<i>Fed.</i> 250.0	<i>Fed.</i> 37.0	<i>Fed.</i> 21.0	1920	Oakland, Calif.	San Francisco, Calif.	Standard Oil Co. (Calif.)
220858	MCBG	St. s.	3	2	PRESIDENT HAYES. ○	10,533	6,195	302.1	62.2	28.3	1920	Camden, N. J.	do.	Dollar Steamship Line (Calif.)
220860	MCBH	St. s.	2	2	W. D. ANDERSON. ○	5,168	3,179	301.9	51.2	30.0	1920	Savannah, Ga.	Philadelphia, Pa.	Atlantic Refining Co. (Pa.)
220861	MOBJ	St. s.	1	2	SUWARINCO. ○	3,285	1,997	324.0	46.2	25.0	1920	Newark, N. J.	New York, N. Y.	Submarine Boat Corp. (N. Y.)
220862	MOBK	St. s.	1	2	SUWORDENCO. ○	3,545	2,174	324.8	46.2	25.0	1920	do.	do.	Do.
220863	MCBL	St. s.	1	2	SUJAMECO. ○	3,545	2,174	324.0	46.2	25.0	1920	do.	do.	Do.
220867	MCBN	St. s.	2	2	REAPER. ○	6,774	5,160	416.8	56.1	32.7	1920	Bath, Me.	do.	Texas Steamship Co. (N. Y.)
220865	MOBF	St. s.	2	2	FRANKLIN K. LANE. ○	6,998	4,302	435.0	56.2	33.6	1920	Alameda, Calif.	Los Angeles, Calif.	Pan-American Petroleum & Transportation Co. (Del.)
220873	MOBR	St. s.	2	2	A. L. KENT. ○	5,849	3,664	394.1	55.1	31.0	1920	Bath, Me.	Boston, Mass.	Mystic Steamship Co. (Mass.)
220855	MCBS	*Sch.	1	3	Luther E. Hooper. ...	2,190	2,084	267.3	46.0	23.6	1920	Mobile, Ala.	Wilmington, Del.	Eastern Transportation Co. (Del.)
220874	MCBT	St. s.	1	0	ORLEANS.	269	183	118.0	28.0	9.2	1898	Levis, Canada.	Buffalo, N. Y.	Niagara Ferry & Transportation Co. (N. Y.)
2207	MOBV	Sch.	2	4	Zebedee E. Cliff.	1,361	1,254	206.0	40.7	22.6	1920	Boothbay Harbor, Me.	Boston, Mass.	Boston Maritime Corp. (Me.)
220873	MCBW	St. s.	2	2	WACOSTA. ○	5,976	3,700	400.7	54.2	30.2	1920	Harriman, Pa.	Philadelphia, Pa.	U. S. Shipping Board.
220879	MADB	St. s.	3	2	HENRY S. GROVE. ○	6,240	3,812	404.6	53.9	26.2	1920	Philadelphia, Pa.	New York, N. Y.	Nautlius S. S. Corp. (N. Y.)
220880	MADF	St. s.	1	2	ODUNA. ○	3,474	2,071	320.7	46.0	24.4	1920	Oakland, Calif.	New York, N. Y.	Alaska S. S. Corp. (Nev.)
220891	MADG	Sch.	2	4	Mabel A. Frye.	1,151	1,036	193.8	37.4	20.4	1920	Harrington, Me.	Boston, Mass.	Atlantic Coast Co. (Me.)
220885	MCDK	St. s.	2	2	TUSCALOOSA CITY. ○	5,686	3,450	424.2	56.2	26.5	1920	Chickasaw, Ala.	New York, N. Y.	United States Steel Products Co.
220888	MDDP	St. s.	1	2	SUGILLENCO. ○	3,285	1,997	324.0	46.2	25.0	1920	Newark, N. J.	do.	Submarine Boat Corp. (N. Y.)
220889	MDDQ	St. s.	2	2	GEORGE PEIRCE. ○	5,462	3,365	400.7	54.2	30.4	1920	Chester, Pa.	Philadelphia, Pa.	U. S. Shipping Board.
220890	MDDR	St. s.	2	2	NARRO. ○	6,085	4,390	402.6	53.0	32.2	1920	Oakland, Calif.	San Francisco, Calif.	Do.
220891	MDDS	St. s.	1	2	BLUE POINT. ○	324	220	137.0	22.8	12.5	1919	Savannah, Ga.	New York, N. Y.	Atlantic Fisheries Co. (N. Y.)
220893	MCDT	St. s.	3	0	AMERICAN TRADER. ○	7,430	4,013	436.9	58.2	26.4	1920	Hog Island, Pa.	do.	U. S. Shipping Board.
220894	MCDV	Sch.	2	5	Mary H. Diebold.	1,516	1,397	223.5	42.8	22.6	1920	New Castle, Me.	Boston, Mass.	Boston Maritime Corp. (Me.)
220895	MCDW	St. s.	1	2	HERMAN FRASCH. ○	4,421	2,778	356.0	51.6	30.0	1920	Newburgh, N. Y.	New York, N. Y.	Union Sulphur Co. (N. J.)
220907	MCFD	St. s.	2	2	EUGENE V. R. THAYER. ○	7,137	5,111	430.2	59.2	32.8	1920	Wilmington, Del.	do.	Sinclair Nav. Co. (Del.)
220900	MCFG	St. s.	2	3	MARY LUCKENBACH. ○	5,607	3,382	410.5	54.3	27.2	1920	Los Angeles, Calif.	do.	Luckenbach S. S. Co. (Del.)
220908	MCFH	St. s.	3	3	AGWISEA. ○	8,013	5,021	488.3	62.7	32.0	1920	Sparrows Point, Md.	do.	Atlantic Gulf & West Indies Steamship Lines (Me.)
220909	MCFJ	St. s.	2	2	CAMDEN. ○	6,653	4,153	419.5	56.5	33.3	1921	Camden, N. J.	do.	United Fruit Tanker Corp. (Del.)
220910	MCFK	St. s.	2	2	AGWIMARS. ○	6,771	4,143	429.3	59.2	33.2	1920	Chester, Pa.	do.	Atlantic Gulf & West Indies Steamship Lines (Me.)
220911	MCFL	St. s.	2	2	AGWORLD. ○	6,771	4,143	429.3	59.2	33.2	1921	do.	do.	Do.
220915	MCFN	Ga. s.	1	1	LORRAINE D.	125	62	90.9	20.0	9.0	1920	Tampa, Fla.	Philadelphia, Pa.	Larnie B. Shaw.
220916	MCFP	*Sch.	2	3	Ulak.	2,323	2,211	268.3	46.0	23.6	1919	Newington, N. H.	New York, N. Y.	Arthur Meier.
220919	MCFQ	St. s.	1	2	Moffitt. ○	6,144	3,696	420.0	54.0	35.0	1920	Jacksonville, Fla.	Jacksonville, Fla.	U. S. Shipping Board.
220923	MCFR	Sch.	2	4	Alcaeus Hooper.	1,806	1,202	207.2	41.0	22.0	1921	Stockton Springs, Me.	Boston, Mass.	Boston Maritime Corp. (Me.)
220924	MCFB	St. s.	1	0	ESTRADA PALMA. ○	2,639	1,340	336.7	57.0	18.5	1920	Philadelphia, Pa.	New York, N. Y.	Florida East Coast Car Ferry Co. (S. Dak.)
220925	MCFT	St. s.	2	3	HAMPTON ROADS. ○	7,529	4,623	431.0	59.2	33.4	1920	Baltimore, Md.	Baltimore, Md.	U. S. Shipping Board.
220926	MCFV	Sch.	2	4	Isabella Parmenter. ...	979	907	182.7	38.2	16.9	1920	Somerville, Mass.	New York, N. Y.	Southern Shipping Co. (N. Y.)
220983	MCHR	St. s.	3	0	AMERICAN SHIPPER. ○	7,430	4,013	436.9	58.2	26.4	1921	Hog Island, Pa.	do.	U. S. Shipping Board.
220928	MCGB	Ga. s.	1	2	Governor Marshall. ...	131	60	107.6	24.0	11.1	1921	Essex, Mass.	Gloucester, Mass.	J. Manuel Marshall.
220936	MCGD	St. s.	2	2	HANLEY. ○	7,583	4,825	440.0	56.0	35.2	1920	San Francisco, Calif.	Tacoma, Wash.	Hanley S. S. Co. (Del.)
220938	MCGH	Sch.	2	5	Edna Hoyt.	1,512	1,384	224.0	41.1	20.8	1920	Thomaston, Me.	Boston, Mass.	Superior Trading Transportation Co. (Mass.)
220941	MCGK	St. s.	2	3	S. C. T. DODD. ○	7,054	4,374	425.0	57.2	33.1	1920	Oakland, Calif.	San Francisco, Calif.	Standard Oil Co. (Calif.)

† Concrete.

SEAGOING VESSELS, ARRANGED IN THE ORDER OF SIGNAL LETTERS—Continued.

[Steel vessels in SMALL CAPITALS, iron in Italics, wood in roman.]

Signal No.	Signal letters.	Rig.	Deck	Mast	Name of vessel.	Gross tonnage.	Net tonnage.	Length.	Breadth.	Depth.	When built.	Where built.	Home port (where permanent document issues).	Name of managing or principal owner.
220045	MCGL	St. a.	2	2	NACATA.....	5,978	3,700	400.0	54.2	30.2	1920	Harriman, Pa.....	Philadelphia, Pa.....	U. S. Shipping Board.
220046	MCGN	St. a.	3	3	JOHN WASHINGTON	8,194	5,984	262.4	60.0	26.0	1920	Vancouver, Wash....	New York, N. Y.....	Standard Oil Co. (N.J.).
220049	MCGP	Ca. s.	2	2	Muriel.....	2,220	1,596	245.8	46.7	23.9	1920	Houghton, Wash....	Seattle, Wash.....	Muriel Motorship Corp.
220051	MCGQ	St. s.	3	3	W. H. LIBBY.....	8,143	5,116	462.4	60.2	26.0	1921	Vancouver, Wash....	New York, N. Y.....	Standard Oil Co. (N.J.).
220052	MCGE	St. s.	3	3	PRESIDENT HARRISON	10,533	6,196	502.1	62.2	28.3	1921	Camden, N. J.....	San Francisco, Calif.	Dollar Steamship Line (Calif.).
220053	MCGS	St. s.	2	3	W. S. MILLER.....	6,964	4,311	435.0	56.2	33.6	1920	Alameda, Calif.....	do.....	Standard Oil Co. (Calif.).
220054	MCGT	St. s.	2	2	NAMCUSUS.....	6,085	4,390	402.6	53.0	32.2	1920	Oakland, Calif.....	do.....	U. S. Shipping Board.
220055	MCGV	St. s.	2	2	Samuel L. Fuller.....	7,062	5,072	430.2	56.2	32.3	1921	Chester, Pa.....	New York, N. Y.....	Sinclair Nav. Co. (Del.).
220056	MCGW	St. s.	2	2	JOSEPH M. CUDAHY.....	7,062	5,072	430.2	56.2	32.6	1921	do.....	do.....	Do.
220057	MCHB	St. s.	1	1	St. Helens.....	458	9	135.4	26.0	13.6	1919	Port Glasgow, Scotland	Los Angeles, Calif....	Huasteca Petroleum Co. (La.).
220061	MCHD	St. s.	2	2	WICHITA.....	6,171	3,797	396.5	55.0	31.4	1920	New Orleans, La....	New Orleans, La....	U. S. Shipping Board.
220062	MCHF	St. s.	2	2	CITY OF ELWOOD.....	6,171	3,797	396.5	55.0	31.4	1920	do.....	do.....	Do.
220065	MCHG	Sch.	1	2	SUNSET UNA.....	1,189	1,137	200.3	36.3	18.4	1920	Newburgh, N. Y.....	New York, N. Y.....	Fuel Oil Distribution Corp. (N. Y.).
220066	MCHJ	St. s.	3	2	Ruth Alexander.....	8,135	4,968	439.1	56.0	26.2	1913	Hamburg, Germany.	San Francisco, Calif.	The Robert Dollar Co. (Calif.).
220067	MCHK	St. s.	2	2	WEST CUMETA.....	5,376	3,343	410.0	54.4	27.2	1920	San Pedro, Calif....	Los Angeles, Calif....	U. S. Shipping Board.
220069	MCHL	St. s.	1	1	P. J. Bally.....	3,376	2,550	296.5	49.3	31.2	1920	Orange, Tex.....	Port Arthur, Tex....	National Oil Transport Co. (Me.).
220078	MCHN	Sch.	2	4	Atlantic Coast.....	1,643	1,617	227.5	42.8	23.7	1921	Thomaston, Me.....	Boston, Mass.....	Atlantic Coast Co. (Me.).
220080	MCHF	Sch.	2	4	Josiah B. Chase.....	1,661	1,618	230.3	41.4	23.6	1921	Boothbay Harbor, Me.	do.....	Do.
220079	MCHQ	St. s.	3	2	EL ISLEO.....	4,219	2,557	334.6	47.1	23.1	1920	Arlington, N. Y.....	New York, N. Y.....	Southern Pacific Co. (Ky.).
220084	MOHS	St. s.	3	0	AMERICAN MERCHANT	7,430	4,013	436.9	58.2	26.4	1921	Hog Island, Pa.....	do.....	Do.
220027	MOFW	St. s.	3	0	AMERICAN FARMER	7,430	4,013	436.9	58.2	26.4	1920	do.....	do.....	U. S. Shipping Board.
220085	MCHT	St. s.	1	2	Quinsault.....	1,138	610	210.0	43.1	15.4	1921	Portland, Oreg.....	San Francisco, Calif.	Hart-Wood Lumber Co.
220096	MCHV	St. s.	2	2	WARWICK.....	4,490	2,628	340.1	49.2	28.7	1921	Baltimore, Md.....	Los Angeles, Calif..	Union Oil Co. of Cal. (Calif.).
220087	MCHW	St. s.	4	2	PRESIDENT PIERCE	14,123	8,393	517.0	72.2	27.8	1921	Sparrows Point, Md.	San Francisco, Calif.	U. S. Shipping Board.
220090	MOJD	St. s.	2	2	NAAMHOK.....	5,978	3,700	400.7	54.2	30.2	1921	Harriman, Pa.....	Philadelphia, Pa.....	Do.
220090	MOJF	St. s.	3	2	SWIFTSURE.....	8,206	5,091	464.6	60.2	27.7	1921	Portland, Oreg.....	Wilmington, Del....	New England Oil S. S. Co. (Del.).
220092	MOJG	St. s.	2	2	NAMASKET.....	6,092	3,772	402.6	53.0	32.0	1920	Bay Point, Calif....	San Francisco, Calif.	U. S. Shipping Board.
220093	MOJH	St. s.	1	2	BUJERSEYCO.....	3,285	1,997	324.0	48.2	25.0	1920	Newark, N. J.....	New York, N. Y.....	Submarine Boat Corp. (N. Y.).
220094	MOJK	St. s.	1	2	SUNEWARKCO.....	3,845	2,174	324.0	46.2	25.0	1920	do.....	do.....	Do.
220095	MOJL	Sch.	1	4	North Bend.....	981	847	204.1	43.0	14.2	1921	North Bend, Oreg....	Marshfield, Oreg....	Robert Banks.
220099	MOJN	St. s.	2	3	M. F. ELLIOTT.....	7,053	4,353	435.8	57.0	33.1	1921	Oakland, Calif.....	New York, N. Y.....	Standard Oil Co. (N.J.).
221002	MOJP	St. s.	2	3	AGWILAKE.....	7,816	4,863	468.3	62.7	7.4	1921	Sparrows Point, Md.	do.....	Atlantic Gulf & West Indies Steamship Lines (Me.).
221003	MOJQ	St. s.	2	2	GULFKING.....	6,860	4,098	419.5	56.4	33.3	1921	Baltimore, Md.....	Port Arthur, Tex....	Gulf Refining Co. (Tex.).
221006	MOJB	St. s.	2	2	CITY OF DALHART.....	5,341	3,750	401.9	54.2	31.9	1921	Tampa, Fla.....	Tampa, Fla.....	U. S. Shipping Board.
221008	MOJV	St. s.	2	2	LAKE MIRAFLORES.....	2,377	1,680	253.4	43.8	26.2	1921	Saginaw, Mich.....	Port Huron, Mich....	Do.
221009	MOJW	St. s.	2	3	YORBA LINDA.....	6,200	4,250	435.0	56.2	33.5	1921	Alameda, Calif.....	San Francisco, Calif.	General Petroleum Corp. (Calif.).
221014	MOKB	St. s.	3	2	EL LAGO.....	4,219	2,557	334.6	47.1	23.1	1920	Arlington, N. Y.....	New York, N. Y.....	Southern Pacific Co. (Ky.).
221024	MOKD	St. s.	1	2	SUNUGENTCO.....	3,285	1,997	324.0	48.2	25.0	1920	Newark, N. J.....	do.....	Submarine Boat Corp. (N. Y.).
221027	MOKF	St. s.	2	2	ALA.....	5,978	3,700	400.0	54.2	30.2	1921	Harriman, Pa.....	Philadelphia, Pa.....	U. S. Shipping Board.
221030	MOKG	St. s.	1	2	Peralta.....	6,149	3,701	420.0	54.0	35.0	1921	Oakland, Calif.....	San Francisco, Calif.	Do.
221031	MOKH	St. s.	3	3	LIVINGSTON ROB.....	8,194	5,934	462.4	60.2	29.0	1921	Vancouver, Wash....	New York, N. Y.....	Standard Oil Co. (N.J.).
221032	MOKJ	St. s.	2	2	BESSEMER CITY.....	5,686	3,450	424.2	56.2	26.5	1920	Chickasaw, Ala.....	do.....	United States Steel & Products Co. (N. J.).
221033	MOKL	St. s.	2	3	CHAMPTON ANDERSON	6,996	4,303	435.0	56.0	33.6	1921	Alameda, Calif.....	Los Angeles, Calif....	Pan-American Petroleum & Transportation Co. (Del.).
221034	MOKN	St. s.	1	2	Sea Lion.....	473	265	141.0	29.8	16.6	1921	Oakland, Calif.....	San Francisco, Calif.	Ship Owners & Merchants Tugboat Co. (Calif.).
221038	MOKP	St. s.	2	2	ALBERT E. WATTS.....	7,137	5,111	430.2	56.2	32.8	1921	Wilmington, Del....	New York, N. Y.....	Sinclair Nav. Co. (Del.).
221040	MOKQ	St. s.	2	3	Thomas H. Wheeler	7,063	4,353	435.0	57.2	33.1	1921	Oakland, Calif.....	do.....	Standard Oil Co. (N.J.).
221041	MOKR	St. s.	3	2	SWIFTARROW.....	8,206	5,091	464.6	60.2	27.7	1921	Portland, Oreg.....	Wilmington, Del....	New England Oil S. S. Co. (Del.).

† Concrete.

SEAGOING VESSELS, ARRANGED IN THE ORDER OF SIGNAL LETTERS—Continued.

[Steel vessels in SMALL CAPITALS, iron in *italics*, wood in roman.]

Official No.	Signal letters.	Rtg.	Decks.	Masts.	Name of vessel.	Gross tonnage.	Net tonnage.	Length.	Breadth.	Depth.	When built.	Where built.	Home port (where permanent document issues).	Name of managing or principal owner.
221042	MCKS	St. s.	4	4	PRESIDENT JEFFERSON.	14,174	8,443	Feet. 516.5	Feet. 72.2	Feet. 27.8	1921	Camden, N. J.	Seattle, Wash.	U. S. Shipping Board.
221043	MCKT	St. s.	1	2	MEMNON.	3,329	2,012	320.7	46.0	24.4	1921	Oakland, Calif.	San Francisco, Calif.	Do.
221046	MCKV	St. s.	2	3	DISTRICT OF COLUMBIA.	7,641	4,677	431.0	69.2	33.4	1921	Baltimore, Md.	Baltimore, Md.	Do.
221054	MCKW	St. s.	3	2	PRESIDENT POLK.	10,513	6,160	502.1	62.2	28.3	1921	Camden, N. J.	San Francisco, Calif.	Dollar Steamship Line (Calif.).
221058	MCLB	St. s.	4	2	PRESIDENT JACKSON.	14,123	8,377	517.0	72.2	27.8	1921	Newport News, Va.	Seattle, Wash.	U. S. Shipping Board.
221062	MCLD	St. s.	1	2	REDBIRD.	3,285	1,965	324.0	46.2	25.0	1921	Port Jefferson, N. Y.	Wilmington, Del.	Redbird S. S. Corp. (Del.).
221063	MCLF	St. s.	1	2	REDMAN.	3,285	1,965	324.0	46.2	25.0	1921do.....do.....	Redman Steamship Corp. (Del.).
221066	MCLG	St. s.	1	2	SUSPEARCO.	3,545	2,174	324.0	46.2	25.0	1920	Newark, N. J.	New York, N. Y.	Submarine Boat Corp.
221069	MCLH	St. s.	1	2	ADLER.	523	221	129.1	30.3	17.2	1921	Pensacola, Fla.	New Orleans, La.	W. G. Coyle & Co. (La.).
221070	MCLJ	St. s.	2	3	GARGOYLE.	7,002	4,303	425.0	57.2	33.1	1921	Oakland, Calif.	New York, N. Y.	Vacuum Oil Co. (N. Y.).
221073	MCLN	St. s.	2	3	LIEBRE.	7,057	4,327	435.0	56.2	33.4	1921do.....	San Francisco, Calif.	General Petroleum Corp. (Calif.).
221936	MCLP	Shp.	2	4	JANET DOLLAR.	3,099	2,898	319.3	46.4	26.4	1902	Port Glasgow, Scotland.do.....	Robert Dollar Co. (Calif.).
221841	MCLQ	Shp.	2	4	JOSEPH DOLLAR.	2,407	2,262	293.9	43.1	24.8	1902	Glasgow, Scotland.do.....	Do.
222002	MCLR	Shp.	2	4	MAE DOLLAR.	3,403	3,197	321.0	47.0	27.3	1892	Port Glasgow, Scotland.do.....	Do.
221083	MCLS	St. s.	3	3	WALTER JENNINGS.	9,563	5,978	499.2	68.1	30.5	1921	Kearny, N. J.	New York, N. Y.	Standard Oil Co. (N. J.).
221086	MCLT	St. s.	3	3	INDIA ARROW.	8,327	5,176	468.3	62.7	32.0	1921	Quincy, Mass.do.....	Standard Transportation Co. (Del.).
221089	MCLV	St. s.	2	2	ARDEN.	5,976	3,700	400.7	54.2	30.2	1921	Harriman, Pa.	Philadelphia, Pa.	U. S. Shipping Board.
221079	MCLW	*Sch.	1	3	Marie Hooper.	2,190	2,094	267.3	46.0	33.6	1920	Mobile, Ala.	Wilmington, Del.	Eastern Transportation Co. (Del.).
221092	MCNB	St. s.	3	2	AGWISTONE.	10,388	7,886	499.9	68.1	29.3	1921	Newport News, Va.	New York, N. Y.	The Atlantic, Gulf & West Indies Steamship Lines.
206658	MCNG	St. s.	1	0	MACKINAC.	512	336	162.0	28.2	12.0	1909	Ferrysburg, Mich.	Providence, R. I.	Mackinac Co. (R. I.).
221100	MCNH	St. s.	3	3	MONTEBELLO.	8,272	5,107	440.4	58.2	32.8	1921	Los Angeles, Calif.	Los Angeles, Calif.	Union Oil Co. of California (Calif.).
221103	MCNJ	St. s.	3	3	LA PLACENTIA.	8,272	5,107	440.4	58.2	32.8	1921do.....do.....	Do.
221107	MCNK	St. s.	2	2	E. R. KEMP.	4,887	2,847	375.2	53.2	28.1	1921	Wilmington, Del.	New York, N. Y.	Sinclair Nav. Co. (Del.).
221109	MCNL	St. s.	2	3	ALADDIN.	6,882	4,223	435.6	50.2	33.0	1921	Sparrows Point, Md.do.....	Standard Transportation Co. (Del.).
221110	MCNP	St. s.	2	2	GALVESTON.	6,171	3,797	395.5	55.0	31.4	1921	New Orleans, La.	New Orleans, La.	U. S. Shipping Board.
221111	MCNQ	St. s.	2	2	YARD.	6,171	3,797	395.5	55.0	31.4	1921do.....do.....	Do.
221112	MCNR	St. s.	2	2	JEFF DAVIS.	0,171	3,797	395.5	55.0	31.4	1921do.....do.....	Do.
221113	MCNS	St. s.	2	2	OLDHAM.	6,171	3,797	395.5	55.0	31.4	1921do.....do.....	Do.
221117	MCNV	St. s.	2	2	MEANTICUT.	0,061	3,771	402.5	53.0	32.0	1921	Bay Point, Calif.	San Francisco, Calif.	Do.
221122	MCPB	St. s.	2	2	SOLANA.	6,702	4,203	419.5	56.5	33.3	1921	Camden, N. J.do.....	Pacific Mail Steamship Co. (N. Y.).
221123	MCPD	St. s.	2	2	FRANKLIN.	2,841	1,670	299.3	43.1	25.6	1921	Mariners Harbor, N. Y.	Houston, Tex.	Galena Navigation Co. (Del.).
221125	MCPF	St. s.	1	2	SUCUBACO.	3,285	1,997	324.0	46.2	25.0	1921	Newark, N. J.	New York, N. Y.	Electric Boat Co. (N. J.).
221127	MCPG	St. s.	2	3	TUXPANOIL.	7,215	4,398	431.0	59.2	33.4	1921	Baltimore, Md.	Baltimore, Md.	U. S. Shipping Board.
221129	MCPH	St. s.	2	3	CERRO-EBANO.	8,880	5,543	480.5	66.0	36.8	1921	Chester, Pa.	Los Angeles, Calif.	Pan-American Petroleum & Transportation Co. (Del.).
221132	MCPJ	St. s.	3	2	MOUNT CARROLL.	7,409	4,580	440.3	57.2	27.0	1921do.....	New York, N. Y.	Shawmut Steamship Co. (Mass.).
221133	MCPK	St. s.	1	2	Sea Monarch.	471	249	141.0	29.8	15.6	1921	Oakland, Calif.	San Francisco, Calif.	Ship Owners & Merchants Tugboat Co. (Calif.).
221131	MGPL	St. s.	3	2	SWIFTS-COUT.	8,208	5,091	464.6	60.2	27.7	1921	Portland, Oreg.	Wilmington, Del.	New England Oil Steamship Co. (Del.).
221141	MOPN	*Sch.	1	3	Smith & Terry No. 3	2,210	2,125	267.3	46.0	23.0	1921	Portsmouth, N. H.	New York, N. Y.	Swift & Terry Corp. (N. Y.).
221143	MCPQ	St. s.	2	2	FAIRFIELD CITY.	5,686	3,450	424.2	66.2	29.5	1921	Chickasaw, Ala.do.....	United States Steel Products Co. (N. J.).
221120	MOPR	St. s.	2	2	WEST O'ROWA.	5,876	3,343	410.0	54.4	27.2	1921	Los Angeles, Calif.	Los Angeles, Calif.	U. S. Shipping Board.
221144	MOPB	St. s.	2	3	CERRO-AZUL.	8,876	5,540	480.5	66.0	36.8	1921	Chester, Pa.do.....	American Petroleum & Transport Co. (Del.).
221145	MCPT	St. s.	1	2	T. J. Hooper.	459	277	142.2	29.1	16.5	1921	Baltimore, Md.	Wilmington, Del.	Eastern Transportation Co. (Del.).
167795	MCPW	*Sch.	1	0	Armistead.	2,100	2,100	267.3	46.0	23.0	1919do.....	Philadelphia, Pa.	Southern Transportation Co.
218834	MCQB	*Sch.	1	3	Texas.	2,212	2,140	267.3	46.0	23.6	1919	Brunswick, Ga.do.....	Do.
167793	MCQD	*Sch.	1	3	Bango.	2,129	2,040	267.3	46.0	23.6	1919	Quantico, Va.do.....	Do.
167794	MCQF	*Sch.	1	3	Portland.	2,129	2,049	267.3	46.0	23.6	1919do.....do.....	Do.
167796	MCQO	*Sch.	1	2	Agram.	2,129	2,049	267.3	46.0	23.6	1919do.....do.....	Do.

SEAGOING VESSELS, ARRANGED IN THE ORDER OF SIGNAL LETTERS—Continued.

[Steel vessels in SMALL CAPITALS, Iron in *italics*, wood in *roman*.]

Official No.	Signal letters.	Rig.	Decks.	Masts.	Name of vessel.	Gross tonnage.	Net tonnage.	Length.	Breadth.	Depth.	When built.	Where built.	Home port (where permanent document issues).	Name of managing or principal owner.
								<i>Feet.</i>	<i>Feet.</i>	<i>Feet.</i>				
221147	MCQH	St. s.	2	3	FRANK G. DRUM...○	7,048	4,205	435.0	56.2	33.5	1921	Alameda, Calif.....	San Francisco, Calif.	Associated Oil Co. (Calif.).
167646	MCQJ	*Sch.	1	3	Matagorda.....	1,312	1,210	228.0	37.2	20.5	1919	Houston, Tex.....	Philadelphia, Pa....	Southern Transportation Co. (N. J.).
221160	MCQK	*Sch.	1	3	Joseph E. Hooper...○	2,233	2,150	267.5	46.0	23.6	1921	South Portland, Me.	Wilmington, Del....	Eastern Transportation Co. (Del.).
221169	MCQN	St. s.	2	3	R. J. HANNA.....○	7,095	4,388	435.0	56.2	33.4	1921	Oakland, Calif.....	San Francisco, Calif.	Standard Oil Co. (Calif.).
221170	MCQP	St. s.	2	3	AGWISMITHE.....○	10,338	7,886	499.9	68.1	29.3	1921	Newport News, Va..	New York, N. Y....	The Atlantic, Gulf & West Indies Steamship Lines.
221174	MCQS	St. s.	3	3	K. R. KINGSBURY...○	7,251	4,425	440.0	58.2	33.1	1921	Alameda, Calif.....	San Francisco, Calif.	Standard Oil Co. (Calif.).
221179	MCQV	*Sch.	1	3	Portsmouth.....	2,215	2,128	267.3	46.3	23.6	1921	Baltimore, Md.....	Philadelphia, Pa....	Southern Transpn. Co. (N. J.).
221193	MCRF	St. s.	2	2	SELMA CITY.....○	5,686	3,450	424.2	56.2	26.5	1921	Chickasaw, Ala.....	New York, N. Y....	United States Steel Products Co. (N. J.).
221194	MCRG	St. s.	3	2	SWIFTEAGLE.....○	8,206	5,091	464.6	60.2	27.7	1921	Portland, Ore.....	Wilmington, Del....	New England Oil Steamship Co. (Del.).
221202	MCRJ	Sch.	1	2	Mayflower.....	164	113	131.6	25.8	12.0	1921	Essex, Mass.....	Boston, Mass.....	The Mayflower Association Corp. (Mass.).
221203	MORK	St. s.	3	2	PRESIDENT ADAMS..	10,558	6,200	502.1	62.2	28.3	1921	Camden, N. J.....	San Francisco, Calif.	Dollar Steamship Line (Calif.).
221210	MORL	St. s.	2	2	E. W. SINCLAIR...○	4,887	2,847	375.2	53.2	28.1	1921	Wilmington, Del....	New York, N. Y....	Sinclair Nav. Co. (Del.).
221211	MORN	St. s.	1	2	HENRY D. WHITON○	4,438	2,738	356.0	51.6	30.0	1921	Newburgh, N. Y....do.....	Union Sulphur Co. (N. J.).
221212	MCRP	Ga. s.	1	2	SUPHENCO.....○	3,545	2,174	324.0	46.2	25.0	1921	Newark, N. J.....do.....	Electric Boat Co. (N. J.).
221213	MCRQ	St. s.	2	2	GULFRINCE.....○	6,560	4,068	419.5	56.4	33.3	1921	Baltimore, Md.....	Port Arthur, Tex... (Tex.).	Gulf Refining Co. (Tex.).
221215	MCRS	St. s.	3	4	MANULANI.....○	9,556	5,903	480.6	62.2	26.6	1921	Oakland, Calif.....	San Francisco, Calif.	Matson Nav. Co. (Calif.).
221220	MCRW	St. s.	2	2	CUBA.....○	2,479	1,118	325.0	47.2	18.0	1921	Philadelphia, Pa....	New Haven, Conn..	Peninsular & Occidental S. S. Co. (Conn.).
221221	MCSB	Bk.	2	3	Benmore.....	1,478	1,367	242.0	39.4	23.7	1870	Port Glasgow, Scotland.	New York, N. Y....	Atlantic Shipping Co. (N. Y.).
221226	MCSD	St. s.	3	2	MOUNT CLINTON...○	7,159	4,385	440.3	57.2	27.0	1921	Chester, Pa.....do.....	Shawmut Steamship Co. (Mass.).
221227	MCSF	St. s.	3	2	STUART DOLLAR...○	7,038	4,355	429.0	55.2	26.6	1920	Shanghai, China...	San Francisco, Calif.	The Dollar S. S. Co. (Calif.).
221233	MCSG	St. s.	4	2	BUCKEYE STATE...○	14,123	8,416	517.0	72.2	27.8	1921	Sparrows Point, Md.do.....	U. S. Shipping Board.
221244	MCSJ	St. s.	2	2	AGWILVRE.....○	8,862	5,522	480.5	66.0	36.8	1921	Chester, Pa.....	New York, N. Y....	Atlantic Gulf & West Indies S. S. Lines (Me.).
221262	MCSL	St. s.	2	3	TULSAGAS.....○	7,245	4,398	431.0	59.2	33.4	1921	Baltimore, Md.....	Baltimore, Md.....	U. S. Shipping Board.
221268	MCSF	St. s.	3	2	SWIFTLIGHT.....○	8,206	5,091	464.6	60.2	27.7	1921	Portland, Ore.....	Wilmington, Del....	New England Oil Steamship Co. (Del.).
221269	MCSQ	St. s.	3	3	E. T. BEDFORD...○	9,563	5,978	499.2	68.1	30.5	1921	Kearny, N. J.....	New York, N. Y....	Standard Oil Co. (N. J.).
221271	MCSR	St. s.	1	2	VICKSBURG.....○	757	410	200.0	40.0	7.9	1921	Charleston, W. Va..	New Orleans, La....	Inland & Coastwise Waterways, Mississippi Warrior Service.
221272	MCST	St. s.	3	3	JAVA ARROW.....○	8,327	5,170	468.3	62.7	32.0	1921	Quincy, Mass.....	New York, N. Y....	Standard Transportation Co. (Del.).
221273	MCSV	*Sch.	1	2	Dinty Moore.....	402	367	137.9	31.1	12.1	1921	Pensacola, Fla.....	Pensacola, Fla.....	John A. Merritt & Co.
221277	MCSW	St. s.	1	3	Thomas Crowley...○	1,545	878	224.6	44.0	17.4	1917	Wilmington, Calif..	San Francisco, Calif.	Thomas Crowley.
221279	MCTB	St. s.	3	4	MANUKAI.....○	9,547	5,895	450.6	62.2	26.6	1921	Oakland, Calif.....do.....	Matson Navigation Co. (Calif.).
221287	MCTD	Sch.	1	3	Rosa Ferlita.....	673	590	169.0	37.4	13.2	1918	Meteghan, Canada..	Tampa, Fla.....	G. Ferlita.
221292	MCTF	St. s.	2	2	ANNISTON CITY...○	5,686	3,450	424.2	56.2	26.5	1921	Chickasaw, Ala.....	New York, N. Y....	United States Steel Products Co. (N. J.).
221302	MCTH	St. s.	2	3	MOJAVE.....○	6,900	4,255	435.0	56.2	33.5	1921	Alameda, Calif.....	San Francisco, Calif.	General Petroleum Corp. (Calif.).
221304	MCTJ	St. s.	3	2	SWIFTWIND.....○	8,206	5,091	464.6	60.2	27.7	1921	Portland, Ore.....	Wilmington, Del....	New England Oil Steamship Co. (Del.).
221305	MCTK	Sch.	1	5	Undaunted.....○	2,266	2,094	267.5	46.4	23.9	1921do.....	Portland, Ore.....	W. Z. Haskins.
221314	MCTL	St. s.	4	0	PRESIDENT MCKINLEY...○	14,127	8,400	516.5	72.2	27.8	1921	Camden, N. J.....	Seattle, Wash.....	U. S. Shipping Board.
221319	MCTN	St. s.	2	2	NASHABA.....○	6,062	3,776	402.5	53.0	32.0	1921	Baypoint, Calif.....	San Francisco, Calif.	Do.
221348	MCTS	*Sch.	1	3	Barnstable.....	1,626	1,484	244.8	41.1	20.2	1921	Bath, Me.....	Fall River, Mass...	Staples Transp. Co.
221349	MCTV	St. s.	2	2	DIXLONO.....○	4,323	2,613	360.0	50.2	26.2	1921	Mariners Harbor, N. Y.	New York, N. Y....	American Sugar Transit Corp. (Del.).
161654	MCTW	St. s.	2	2	AVALON.....○	1,965	1,186	264.7	38.3	22.1	1891	Cleveland, Ohio....	Los Angeles, Calif..	Wilmington Transportation Co. (Calif.).
221353	MCVB	St. s.	1	2	Sea Ranger.....○	473	250	141.0	29.8	15.0	1921	Oakland, Calif.....	San Francisco, Calif.	The Ship Owners & Merchants Tugboat Co. (Calif.).
221354	MCVD	St. s.	2	3	AGWIBAY.....○	7,982	4,938	468.3	62.7	32.0	1921	Quincy, Mass.....	New York, N. Y....	Guaranty Trust Co. (N. Y.).

SEAGOING VESSELS, ARRANGED IN THE ORDER OF SIGNAL LETTERS—Continued.

(Steel vessels in SMALL CAPITALS, Iron in *italics*, wood in roman.)

Official No.	Signal letters.	Rig.	Decks.	Masts.	Name of vessel.	Gross tonnage.	Net tonnage.	Length.			Depth.	Where built.	Home port (where permanent document issued).	Name of managing or principal owner.
								Feet.	Feet.	Feet.				
221358	MCVG	St. s.	2	2	LEBEC.....⊙	6,900	4,250	435.0	56.2	33.5	1921	Alameda, Calif.....	San Francisco, Calif.	General Petroleum Corp. (Calif.)
221360	MCVH	St. s.	2	2	W. W. MILLS.....⊙	6,816	4,245	424.4	58.2	32.9	1921	Chester, Pa.....	Philadelphia, Pa....	Pure Oil S. S. Co.
221363	MCVJ	St. s.	1	2	TECOMATE.....⊙	449	233	127.0	32.5	13.8	1921	City Island, N. Y....	New York, N. Y....	Atlantic Gulf Oil Corp. (Va.)
221364	MCVK	St. s.	1	2	TOTECO.....⊙	449	233	127.0	32.5	13.8	1921do.....	Gloucester, Mass....	International Petroleum Co. (Me.)
221370	MCVL	*Sch.	2	3	Mayo.....	2,229	2,132	267.3	46.0	23.6	1921	Newington, N. H....	Baltimore, Md.....	P. Dougherty Co. (Md.)
221374	MCVN	St. s.	4	0	PRESIDENT WILSON.....⊙	14,127	8,319	516.5	72.2	27.8	1921	Camden, N. J.....	San Francisco, Calif.	U. S. Shipping Board.
221380	MCVP	St. s.	2	2	ATLANTA CITY.....⊙	5,686	3,450	424.2	56.2	26.5	1921	Chickasaw, Ala.....	New York, N. Y....	U. S. Steel Products Co. (N. J.)
221385	MCVQ	*Sch.	3	2	WEST FARALON.....⊙	7,451	4,507	430.7	54.3	26.2	1921	Los Angeles, Calif..	Los Angeles, Calif..	U. S. Shipping Board.
221386	MCVR	*Sch.	2	3	Harford.....	2,240	2,139	267.3	46.0	23.6	1921	Portland, Me.....	Baltimore, Md.....	P. Dougherty Co. (Md.)
221392	MCVS	St. s.	1	2	Sea Scout.....⊙	472	250	141.0	29.8	15.6	1921	Oakland, Calif.....	San Francisco, Calif.	Ship Owners & Merchants' Tugboat Co. (Calif.)
221400	MCVW	St. s.	2	2	ILLINOIS.....⊙	6,702	5,092	416.8	56.1	32.7	1921	Bath, Me.....	Port Arthur, Tex....	The Texas Co. (Tex.)
221405	MCWD	*Sch.	2	3	Talbot.....	2,229	2,145	267.3	46.0	23.6	1921	Stratford, Conn....	Baltimore, Md.....	P. Dougherty Co. (Md.)
221408	MCWF	St. s.	2	2	BOHEMIAN CLUB.....⊙	6,882	4,255	425.0	57.2	33.1	1921	Oakland, Calif.....	Philadelphia, Pa....	Atlantic Refining Co. (Pa.)
221413	MCWH	St. s.	2	3	LIO.....⊙	7,245	4,398	431.0	59.2	33.4	1921	Baltimore, Md.....	Baltimore, Md.....	U. S. Shipping Board.
221426	MCWJ	St. s.	3	2	PRESIDENT GARFIELD.....⊙	10,558	6,200	502.1	62.2	28.3	1921	Camden, N. J.....	San Francisco, Calif.	Dollar Steamship Line (Calif.)
221427	MCWK	St. s.	2	2	DAVID MCKELVY.....⊙	6,820	4,242	430.0	59.2	33.4	1921	Chester, Pa.....	New York, N. Y....	Tide Water Oil Co. (N. J.)
221436	MCWL	Sch.	1	4	Laura Annle Barnes.....	698	635	181.2	36.8	15.3	1921	Phippsburg, Me.....	Marblehead, Mass...	Charles H. Barnes.
221450	MCWN	St. s.	2	2	J. FLETCHER FARRELL.....⊙	7,061	4,350	430.3	59.3	33.2	1921	Quincy, Mass.....	New York, N. Y....	Stuclair Navigation Co. (Del.)
221455	MCWP	St. s.	2	2	PAUL SHOOP.....⊙	6,816	4,245	424.4	58.2	32.9	1921	Chester, Pa.....	San Francisco, Calif.	Associated Oil Co. (Calif.)
221457	MCWQ	St. s.	3	3	YANKEE ARROW.....⊙	8,046	4,960	468.3	62.7	32.0	1921	Camden, N. J.....	New York, N. Y....	Standard Transpn. Co. (Del.)
221460	MCWT	St. s.	2	2	EMIDIO.....⊙	6,900	4,248	435.0	56.2	33.5	1921	San Francisco, Calif.	San Francisco, Calif.	General Petroleum Co. (Calif.)
221449	MCWV	Sch.	1	3	Golden Rod.....	412	340	142.5	33.0	12.6	1919	Mohone Bay, Canada	Mobile, Ala.....	Whitney & Bodden Shipping Co.
221478	MDBG	St. s.	4	0	AMERICAN LEGION.....⊙	13,736	8,137	516.5	72.2	27.8	1921	Camden, N. J.....	Philadelphia, Pa....	U. S. Shipping Board.
221470	MDBH	St. s.	3	2	MARGARET DOLLAR.....⊙	7,030	4,351	429.0	55.2	26.6	1921	Shanghai, China....	San Francisco, Calif.	Dollar Steamship Co.
221483	MDBJ	St. s.	2	2	THOMAS P. BEAL.....⊙	5,818	3,642	394.1	55.1	31.0	1921	Bath, Me.....	Boston, Mass.....	Myrtle Steamship Co. (N. Y.)
221491	MDBL	St. s.	3	3	AGWIPOND.....⊙	8,024	5,029	468.3	62.7	32.0	1921	Sparrows Point, Md.	New York, N. Y....	Guaranty Trust Co. (N. Y.)
221492	MDBN	St. s.	2	2	J. N. PEW.....⊙	9,074	5,473	480.5	66.0	36.8	1921	Chester, Pa.....	Philadelphia, Pa....	Sun Oil Co. (N. J.)
221504	MDBP	St. s.	2	2	WM. BOYCE THOMPSON.....⊙	7,061	4,350	430.3	59.3	33.2	1921	Quincy, Mass.....	New York, N. Y....	Stuclair Navigation Co. (Del.)
221511	MDBQ	St. s.	2	2	MEMPHIS CITY.....⊙	5,686	3,450	424.2	56.2	26.5	1921	Chickasaw, Ala.....do.....	United States Steel Products Co. (N. J.)
221512	MDBR	*Sch.	1	3	Bourne.....	1,620	1,484	244.8	41.1	20.2	1921	Bath, Me.....	Fall River, Mass....	Staples Transpn. Co. (N. J.)
221521	MDBS	St. s.	3	3	J. A. MOFFETT, JR.....⊙	9,563	5,078	499.2	68.1	30.5	1921	Kearny, N. J.....	New York, N. Y....	Standard Oil Co. (N. J.)
221536	MDBV	St. s.	3	2	GREYLOCK.....⊙	7,460	4,520	430.7	54.3	26.2	1921	Los Angeles, Calif..do.....	Graylock Steamship Corp. (N. Y.)
221543	MDBW	St. s.	2	2	TUSTEM.....⊙	6,882	4,255	425.0	57.2	33.1	1921	Oakland, Calif.....	Philadelphia, Pa....	Atlantic Refining Co. (Pa.)
221563	MDOH	*Sch.	2	3	Garrett.....	2,301	2,182	207.3	46.0	23.6	1921	Newington, N. H....	Baltimore, Md.....	P. Dougherty Co. (Md.)
221564	MDOJ	*Sch.	2	3	Allogany.....	2,298	2,177	206.3	46.0	23.6	1921	Gildersleeve, Conn..do.....	Do.
221574	MDGL	St. s.	1	0	SOUTHERN CROSS.....⊙	13,788	7,077	516.5	72.2	27.8	1921	Camden, N. J.....	Philadelphia, Pa....	U. S. Shipping Board.
221587	MDON	St. s.	2	2	KNOXVILLE CITY.....⊙	5,686	3,450	424.2	56.2	26.5	1921	Chickasaw, Ala.....	New York, N. Y....	United States Steel Products Co. (N. J.)
221590	MDCP	St. s.	2	2	LUBRICO.....⊙	6,582	4,255	425.0	57.2	33.1	1921	Oakland, Calif.....	San Francisco, Calif.	Standard Oil Co. (Calif.)
221593	MDCQ	*Sch.	2	3	Frederlek.....	2,301	2,108	307.3	46.0	23.6	1921	South Portland, Me.	Baltimore, Md.....	P. Dougherty Co. (Md.)
221596	MDCR	St. s.	1	1	Seneca.....	173	118	94.3	25.3	13.1	1919	Sharptown, Md.....	New York, N. Y....	Lehigh Valley R. R. Co. (N. J.)
221597	MDCS	St. s.	1	1	Lafayette.....	173	118	94.3	25.3	13.1	1919do.....do.....	Do.
221600	MDC T	St. s.	3	3	EMPIRE ARROW.....⊙	8,046	4,960	468.3	62.7	33.0	1921	Camden, N. J.....do.....	Standard Transpn. Co. (N. Y.)
221603	MDOV	St. s.	3	2	WEST PROSPECT.....⊙	7,469	4,520	430.7	54.3	23.2	1921	Los Angeles, Calif..	Los Angeles, Calif..	U. S. Shipping Board.
221605	MDO W	*Sch.	2	3	Cohasset.....	2,223	2,142	267.3	46.3	23.6	1921	Noank, Conn.....	Philadelphia, Pa....	Eugene W. Fry.
221608	MDFB	St. s.	2	3	JOHN D. ARCHBOLD.....⊙	14,054	14,054	654.9	75.3	43.0	1921	Nowport News, Va..	New York, N. Y....	Standard Oil Co. (N. J.)
221612	MDFH	St. s.	2	2	AGWIMEX.....⊙	8,862	5,522	480.5	66.0	36.0	1921	Chester, Pa.....do.....	Atlantic Gulf & West Indies S. S. Lines (Me.)
221618	MDFJ	St. s.	3	3	T. J. WILLIAMS.....⊙	8,211	5,108	465.4	60.2	27.8	1921	Tampa, Fla.....do.....	Standard Oil Co. (N. J.)
221633	MDFK	St. s.	4	2	PRESIDENT GRANT.....⊙	14,119	8,405	517.0	72.2	27.8	1921	Sparrows Point, Md.	Seattle, Wash.....	U. S. Shipping Board.

SEAGOING VESSELS, ARRANGED IN THE ORDER OF SIGNAL LETTERS—Continued.

[Steel vessels in SMALL CAPITALS, iron in italics, wood in roman.]

Official No.	Signal letters.	Rig.	Decks	Masts	Name of vessel.	Gross tonnage.	Net tonnage.	Length.	Breadth.	Depth.	W. h. e. n built.	Where built.	Home port (where permanent document issues).	Name of managing or principal owner.
221636	MDFL	Shp.	2	4	WILLIAM DOLLAR...	3,238	3,036	320.5	47.0	27.1	1902	Dumbarton, Scotland.	San Francisco, Calif.	Robert Dollar Co. (Calif.)
221643	MDFN	St. s.	2	3	OHATTANOGOCITY	8,636	3,450	424.2	56.2	26.5	1921	Chickasaw, Ala.	New York, N.Y.	United States Steel Products Co. (N.J.)
221645	MDFP	St. s.	4	0	PRESIDENT LINCOLN	14,187	8,389	516.5	72.2	27.8	1921	Camden, N.J.	San Francisco, Calif.	U. S. Shipping Board.
221648	MDFQ	St. s.	3	3	TAMARUA	11,170	8,155	500.0	71.2	31.2	1921	Oakland, Calif.	New York, N.Y.	Southern Pacific Co. (Ky.)
221657	MDFR	*Sch.	2	3	CAROLINE	2,301	2,179	267.3	46.0	23.6	1921	South Portland, Me.	Baltimore, Md.	F. Dougherty Co. (Md.)
221659	MDFS	St. s.	3	3	LEVANT ARROW	8,046	4,980	468.3	62.7	32.0	1921	Camden, N.J.	New York, N.Y.	Standard Transpn. Co. (Del.)
221663	MDET	St. s.	2	3	ROBERT E. HOPKINS	6,624	4,117	424.4	68.2	32.9	1921	Chester, Pa.	do.	Tide Water Oil Co. (N.J.)
221666	MDFW	St. s.	3	4	WEST CHOPAKA	7,460	4,520	430.7	54.3	26.2	1921	Los Angeles, Calif.	Los Angeles, Calif.	U. S. Shipping Board.
221878	MDGO	St. s.	1	3	Slets	1,286	704	225.0	43.0	16.9	1917	North Bend, Oreg.	San Francisco, Calif.	E. K. Wood Lumber Co. (Calif.)
221675	MDGF	St. s.	2	3	WM. ROOKE FEL- LER	14,054	8,790	554.0	75.3	43.0	1921	Newport News, Va.	New York, N.Y.	Standard Oil Co. (N.J.)
221678	MDGH	*Sch.	2	2	Montgomery	2,307	2,192	267.3	46.0	23.6	1921	Sandy Point, Me.	Baltimore, Md.	F. Dougherty Co. (Md.)
221676	MDGJ	*Sch.	2	3	Ansconda	2,217	2,100	257.3	46.0	23.6	1921	Kingston, N.Y.	Philadelphia, Pa.	Eugene W. Fry
221691	MDGK	St. s.	2	2	LA PURISIMA	6,951	3,032	392.3	51.2	30.4	1921	Los Angeles, Calif.	Los Angeles, Calif.	Union Oil Co. (Calif.)
221695	MDGL	St. s.	3	3	F. H. HILLMAN	9,885	6,006	500.0	68.2	30.0	1921	Alameda, Calif.	San Francisco, Calif.	Standard Oil Co. (Calif.)
221700	MDGN	St. s.	2	3	BIRKENHEAD	6,960	4,297	425.0	67.2	33.1	1921	Oakland, Calif.	New York, N.Y.	Vacuum Oil Co. (N.Y.)
221701	MDGP	St. s.	2	3	H. T. HARPER	3,803	2,300	329.9	46.2	25.7	1921	do.	San Francisco, Calif.	Standard Oil Co. (Calif.)
221707	MDGQ	St. s.	2	2	STEEL SEAFARER	5,718	3,471	424.2	66.2	26.5	1921	Kearny, N.J.	New York, N.Y.	United States Steel Products Co. (N.J.)
221721	MDGT	St. s.	2	2	SAMUEL Q. BROWN	6,624	4,117	424.4	68.2	32.9	1921	Chester, Pa.	do.	Tide Water Oil Co. (N.J.)
221727	MDGV	St. s.	4	...	PRESIDENT MADISON	14,187	8,341	516.5	72.3	27.8	1921	Camden, N.J.	Seattle, Wash.	U. S. Shipping Board.
221728	MDGW	St. s.	3	2	Melville Dollar	7,032	4,319	429.0	55.2	26.6	1921	Shanghai, China	San Francisco, Calif.	Dollar Steamship Line (Calif.)
221735	MDHO	St. s.	3	3	DIXIE ARROW	8,046	4,980	468.3	62.7	32.0	1921	New York, N.Y.	New York, N.Y.	Standard Transpn. Co. (Del.)
221737	MDHF	Sch.	1	3	Ralph S. Parsons	431	388	155.2	33.8	12.1	1917	Chevario, Nova Scotia.	do.	Mildred L. Pye
221784	MDHJ	St. s.	0	3	H. M. STOREY	9,838	6,007	500.0	68.2	30.0	1921	Alameda, Calif.	San Francisco, Calif.	Standard Oil Co. (Calif.)
221785	MDHK	St. s.	2	2	STEEL SCIENTIST	5,718	3,471	424.2	66.2	26.5	1921	Kearny, N.J.	New York, N.Y.	United States Steel Products Co. (N.J.)
221805	MDHL	St. s.	2	2	NEW JERSEY	6,740	5,084	416.8	50.1	32.7	1921	Bath, Me.	Port Arthur, Tex.	The Texas Co. (Tex.)
221816	MDHP	St. s.	1	2	WELLYFLEET	430	202	136.1	27.1	16.8	1921	Port Richmond, N.Y.	Fall River, Mass.	Staples Transpn. Co. (Me.)
221833	MDHS	St. s.	2	1	JOHN PURROY MITCHEL	334	227	126.8	27.0	14.1	1921	Shooters Island, N.Y.	New York, N.Y.	City of New York
221836	MDHT	Shp.	1	4	JAMES DOLLAR	3,017	2,812	318.0	46.1	26.2	1901	Glasgow, Scotland	San Francisco, Calif.	Robert Dollar Co. (Calif.)
221837	MDHV	Sch.	1	3	Stranger	595	510	171.5	35.0	13.2	1918	Annapolis Royal, Nova Scotia.	Mobile, Ala.	Whitney & Hodson Shipping Co. (Ala.)
221839	MDHW	St. s.	3	2	MUNAROO	0,484	3,970	413.8	67.8	22.8	1921	Camden, N.J.	New York, N.Y.	Munargo Steamship Corp. (N.Y.)
221844	MDJB	St. s.	4	0	PRESIDENT HARDING	14,187	8,345	516.5	72.2	27.8	1921	do.	do.	U. S. Shipping Board.
221857	MDJO	St. s.	2	2	STEEL NAVIGATOR	5,718	3,471	424.2	66.2	26.5	1921	Kearny, N.J.	do.	United States Steel Products Co. (N.J.)
221861	MDJG	St. s.	3	3	BYRON D. BENSON	6,211	5,103	465.4	60.2	27.8	1921	Tampa, Fla.	do.	Tide Water Oil Co. (N.J.)
221864	MDJK	St. s.	1	2	M. L. HANAHAN	429	216	136.4	23.2	14.2	1910	Savannah, Ga.	Mobile, Ala.	Red Fox Fisheries Co. (Ala.)
221838	MDJL	St. s.	2	2	FRANCIS E. POWELL	7,086	4,325	431.0	66.2	33.4	1921	Baltimore, Md.	Philadelphia, Pa.	The Atlantic Refining Co. (Pa.)
221852	MDJP	St. s.	1	2	SATURN	202	137	135.1	22.8	12.4	1920	Groenport, N.Y.	Boston, Mass.	Massachusetts Trawling Co. (Mass.)
221853	MDJQ	St. s.	1	0	J. HAMPTON MOORE	292	199	123.3	24.4	11.4	1923	Chester, Pa.	Philadelphia, Pa.	City of Philadelphia
221854	MDJR	St. s.	3	3	W. S. RHEEM	9,838	6,018	500.0	68.2	30.0	1921	Alameda, Calif.	San Francisco, Calif.	Standard Oil Co. (Calif.)
221833	MDJT	St. s.	2	2	DELAWARE SUN	8,664	5,617	480.5	66.0	30.8	1922	Chester, Pa.	Philadelphia, Pa.	Sun Oil Co. (N.J.)
221837	MDJV	St. s.	1	1	R. D. LEONARD	1,778	1,082	205.9	39.2	19.6	1922	Wilmington, Del.	do.	Atlanta Refining Co. (Pa.)
221001	MDJW	St. s.	4	...	PRESIDENT ROOSEVELT	14,187	8,345	516.5	72.2	27.8	1921	Camden, N.J.	do.	U. S. Shipping Board.
222548	MDKO	*Sch.	1	2	ROCKFORT	643	915	182.9	34.1	16.3	1923	do.	Rockland, Me.	Rockland Transportation Co. (Me.)
221905	MDKF	St. s.	1	2	DRGO	411	216	139.4	25.2	14.2	1919	Savannah, Ga.	New York, N.Y.	John W. Sullivan Co. (N.Y.)
221906	MDKG	St. s.	1	2	ECKMUEHL	411	216	139.4	25.2	14.2	1919	do.	do.	do.

SEAGOING VESSELS, ARRANGED IN THE ORDER OF SIGNAL LETTERS—Continued.

[Steel vessels in SMALL CAPITALS, iron in *italics*, wood in roman.]

Official No.	Signal letters.	Rtg.	Decks.	Masts.	Name of vessel.	Gross tonnage.	Net tonnage.	Length.	Breadth.	Depth.	When built.	Where built.	Home port (where permanent document issues).	Name of managing or principal owner.
221007	MDKH	St. s.	3	2	Diana Dollar.....	7,033	4,321	<i>Feet.</i> 429.0	<i>Feet.</i> 55.2	<i>Feet.</i> 26.6	1921	Shanghai, China....	San Francisco, Calif.	Dollar Steamship Line (Calif.).
221012	MDKJ	St. s.	2	2	YANKTON.....	544	232	189.0	27.3	16.7	1893	Leith, Scotland.....	Boston, Mass.....	Robert J. Murray.
222053	MDKL	St. s.	2	2	NORTH KING.....	5,064	3,386	375.7	50.7	27.3	1903	Vegesack, Germany.	Portland, Ore.....	Alaska-Portland Packers Assn. (Oreg.).
221013	MDKN	St. s.	1	2	BETHORE.....	8,257	4,981	550.3	77.2	43.7	1922	Sparrows Point, Md.	New York, N. Y....	Guaranty Trust Co. (N. Y.).
221024	MDKP	Sch.	1	3	W. J. Colle.....	450	391	155.0	35.1	13.9	1922	Pascagoula, Miss....	Gulfport, Miss.....	M. M. Flechas.
221030	MDKQ	St. s.	4	2	PAN AMERICA.....	13,712	8,054	517.0	72.2	27.8	1922	Sparrows Point, Md.	Baltimore, Md.....	U. S. Shipping Board.
221937	MDKR	Ga. s.	1	0	Worthington.....	331	225	127.2	34.0	11.7	1921	Milford, Del.....	New York, N. Y....	Elizabethport Lighterage Co. (N. J.).
221070	MDLQ	*Sch.	1	2	John H. Winstead..	1,160	1,120	214.5	36.1	16.2	1922	Baltimore, Md.....	Wilmington, Del....	Eastern Transpn. Co. (Del.).
221054	MDLJ	St. s.	2	2	MARYLAND.....	398	271	135.3	25.0	13.3	1922	Brooklyn, N. Y....	Baltimore, Md.....	Association of Maryland Pilots.
221994	MDLK	Shp.	2	4	Mary Dollar.....	3,102	2,880	335.5	46.9	26.5	1904	Glasgow, Scotland..	San Francisco, Calif.	Robert Dollar Co. (Calif.).
221995	MDLN	Shp.	2	4	DAVID DOLLAR.....	2,632	2,660	299.5	45.1	21.7	1893	Liverpool, England..do.....	Do.
.....	MDLQ	Bkn.	2	4	HELVIGVINNEN.....	3,100	2,827	319.4	44.5	25.9	1891	Leith, Scotland.....do.....	Do.
.....	MDLS	Bkn.	2	4	REINBEK.....	2,765	2,630	300.7	46.0	24.4	1889	Whitehaven, England.do.....	Do.
222007	MDLV	Bkn.	2	3	FIORE.....	1,611	1,452	244.6	38.2	20.4	1892	Glasgow, Scotland..	Jacksonville, Fla....	F. W. Eansor.
222013	MDLW	St. s.	2	2	Vacoll.....	4,218	2,511	340.1	40.2	23.7	1922	Baltimore, Md.....	New York, N. Y....	Vacuum Oil Co. (N. Y.).
222054	MDNF	Ga. s.	3	2	CALIFORNIAN.....	7,899	4,927	445.1	59.8	27.1	1922	Chester, Pa.....do.....	American Hawaiian S. Co. (N. J.).
222003	MDNJ	St. s.	4	2	WESTERN WORLD.....	13,712	8,054	517.0	72.2	27.8	1922	Sparrows Point, Md.	Baltimore, Md.....	U. S. Shipping Board.
222005	MDNL	Sch.	1	3	Leona & Marlon....	313	203	134.0	28.0	7.4	1920	Machias, Me.....	Machias, Me.....	Bartlett F. Small.
222007	MDNP	Ga. s.	1	3	Little Joe.....	250	75	134.3	21.7	10.9	1922	Weems, Va.....	Reedville, Va.....	Bellows & Squire Co. (Va.).
.....	MDLR	Shp.	2	3	Lasbek.....	2,335	2,192	269.7	42.9	24.5	1894	Glasgow, Scotland..	San Francisco, Calif.	Robert Dollar Co. (Calif.).
222133	MDPK	St. s.	ASTORIA.....	3,078	1,921	310.7	46.0	21.2	1902	Sunderland, England.	Boston, Mass.....	Astoria S. S. Co. (Mass.).
222185	MDPV	St. s.	BAINBRIDGE.....	704	413	139.2	29.9	21.0	1922	East Boothbay, Me.	Grand Haven, Mich.	Benton Transit Co.
222197	MDQO	St. s.	1	2	MARORE.....	8,215	4,172	530.3	72.2	43.9	1922	Sparrows Point, Md.	New York, N. Y....	Guaranty Trust Co. (N. Y.).
222236	MDQP	Ga. s.	3	2	MISSOURIAN.....	7,899	4,927	445.1	59.8	27.1	1922	Chester, Pa.....do.....	American Hawaiian S. Co. (N. J.).
.....	MDQR	St. s.	1	2	LIZZIE D.....	122	83	77.8	21.0	10.5	1907	Philadelphia, Pa....	Baltimore, Md.....	West Indies Transpn. Corp.
222306	MDRF	St. s.	1	0	GENERAL MEIGS....	267	181	125.8	20.4	10.9	1892	Camden, N. J.....	New York, N. Y....	Str. General Meigs, (N. Y.).
222347	MDRL	*Sch.	1	3	Eastern.....	2,198	2,134	267.3	40.0	23.0	1922	Mariners Harbor, N. Y.	Wilmington, Del....	Eastern Transpn. Co. (Del.).
222353	MDRN	*Sch.	1	2	James Blight.....	2,197	2,114	267.3	40.0	23.0	1918	Morehead City, N. C.	New York, N. Y....	J. B. King Transpn. Co. (N. Y.).
222376	MDRQ	St. s.	1	2	GOLDEN GATE.....	3,128	1,806	318.1	41.3	21.2	1892	Sunderland, England.	Wilmington, Del....	Golden Gate Navigation Co. (Del.).
222401	MDRS	*Sch.	1	2	A. W. Coburn.....	2,197	2,114	267.3	40.0	23.0	1918	Morehead City, N. C.	New York, N. Y....	J. B. King Transpn. Co. (N. Y.).
222416	MDRW	St. s.	1	1	Louise.....	530	298	167.3	28.3	13.8	1922	Millford, Del.....	Reedville, Va.....	The Palmer Fisheries (Va.).
222429	MDSF	St. s.	1	2	FISHER.....	346	175	139.2	23.1	12.1	1922	East Boothbay, Me.	Portland, Me.....	Portland Trawling Co. (Me.).
222439	MDSH	*Sch.	2	3	Charles J. Hooper..	2,217	2,131	267.3	46.0	23.0	1922	Stratford, Conn....	Wilmington, Del....	Eastern Transpn. Co. (Del.).
222440	MDSJ	St. s.	1	2	SEINER.....	340	175	139.2	21.0	13.0	1922	East Boothbay, Me.	Portland, Me.....	Portland Trawling Co. (Me.).
21655	MDSR	St. s.	1	2	BLUE HILL.....	2,194	1,823	322.8	42.2	18.0	1893	Cleveland, Ohio....	New Orleans, La....	L'Hote Steamship Co. (La.).
222519	MDST	*Sch.	1	2	ROCKLAND.....	943	915	188.9	34.1	16.3	1922	Camden, N. J.....	Rockland, Me.....	Rockland Transpn. Co. (Me.).
222528	MDSV	*Sch.	1	3	Brooklyn.....	1,880	1,791	266.0	40.2	27.3	1883	Greenock, Scotland.	New York, N. Y....	Neptune Line (Del.).
222535	MDTB	St. s.	1	0	Margaret A. Moran..	106	46	81.3	20.6	9.9	1919	Stamford, Conn....	Philadelphia, Pa....	Moran Towing & Transpn. Co.
222537	MDTC	St. s.	1	2	STEELORE.....	8,215	4,172	550.3	72.2	43.9	1922	Sparrows Point, Md.	New York, N. Y....	Guaranty Trust Co. (N. Y.).
222539	MDTF	St. s.	3	2	STEEL TRAVELER.....	7,056	391	424.2	60.2	26.5	1922	Kearny, N. J.....do.....	United States Steel Products Co. (N. J.).
222547	MDTG	Sch.	1	3	Blossom.....	128	103	96.5	23.3	8.9	1920	Church Point, N. S.	Rockland, Me.....	Snow Marine Co. (Me.).
.....	MDTH	Sch.	Loyalty.....	2,150	1,594	259.3	44.9	22.2	New York, N. Y....	David Cohen.
223102	MDTJ	Sch.	1	5	Hobin Hood.....	1,983	1,759	265.7	44.1	21.6	1918	Tacoma, Wash.....do.....	Hunter Navigation Co. (Del.).
222560	MDTK	Sch.	2	3	Rebecca C. Scott....	813	724	177.8	36.4	18.3	1919	Alma, New Brunswick.	Mobile, Ala.....	Lemuel A. Scott.
222586	MDTQ	*Sch.	1	2	ROCKVILLE.....	943	915	188.9	34.1	16.3	1922	Camden, N. J.....	Rockland, Me.....	Rockland Transpn. Co. (Me.).
.....	MDTS	Sch.	1	4	Bluebird.....	1,617	1,230	234.4	43.6	18.8	1918	Seattle, Wash.....	New York, N. Y....	Henry W. Hazelton.

SEAGOING VESSELS, ARRANGED IN THE ORDER OF SIGNAL LETTERS.—Continued.

[Steel vessels in SMALL CAPITALS, Iron in *italics*, wood in roman.]

Official No.	Signal letters.	Rtg.	Decks.	Masts.	Name of vessel.	Gross tonnage.	Net tonnage.	Length.	Breadth.	Depth.	When built.	Where built.	Home port (where permanent document issues).	Name of managing or principal owner.
222623	MDTV	*Sch.	1	2	ROCK HARBOR.....	943	915	<i>Fect.</i> 188.9	<i>Fect.</i> 34.1	<i>Fect.</i> 16.3	1922	Camden, N. J.....	Rockland, Me.....	Rockland Transpn. Co.
222632	MDVB	St. s.	2	2	St. Michael.....	1,415	824	228.2	35.1	18.6	1892	Philadelphia, Pa....	New York, N. Y....	Ralph Steamship Co. (N. Y.).
222636	MDVG	St. s.	2	0	STATE OF MARYLAND	1,783	669	320.0	56.6	10.9	1922	Wilmington, Del....	Baltimore, Md.....	Baltimore Steam Packet Co. (Md.).
222648	MDVH	*Sch.	1	2	ROCK HAVEN.....	943	915	188.9	34.1	16.3	1922	Camden, N. J.....	Rockland, Me.....	Rockland Transpn. Co. (Mo.).
222664	MDVL	St. s.	1	1	Harbor Tug No. 82..	106	72	81.3	20.6	9.9	1919	Milford, Del.....	New York, N. Y....	Wm. Spencer & Son Corp. (N. Y.).
222695	MDVS	St. s.	2	2	HALEAKALA.....	3,679	1,546	245.2	46.2	27.0	1923	Chester, Pa.....	Honolulu, Hawaii...	Inter Island Steam Navigation Co. (T. H.).
222697	MDVT	St. s.	3	2	DIX.....	6,622	5,105	436.4	52.1	23.8	1892	Sunderland, Eng- land.	San Francisco, Calif.	Robert Dollar Co. (Calif.).
222706	MDWB	St. s.	1	2	QUINCY.....	4,236	3,193	350.3	51.0	22.6	1909do.....	New York, N. Y....	Quincy S. S. Co. (N. Y.).
222715	MDWC	St. s.	2	0	STATE OF VIRGINIA.	1,783	674	320.0	56.6	16.9	1923	Wilmington, Del....	Baltimore, Md.....	Baltimore Steam Packet Co. (Md.).
222719	MDWF	St. s.	1	3	Daisy Gray.....	1,187	655	216.2	45.3	15.5	1922	Portland, Oreg.....	San Francisco, Calif.	S. S. Freeman.
222720	MDWG	St. s.	2	2	WILTON.....	1,827	1,064	233.6	40.2	24.3	1923	Sparrows Point, Md.	Baltimore, Md.....	Eastern S. S. Lines (Me).
222730	MDWL	St. s.	3	4	OALAWAH.....	7,270	4,165	445.0	49.2	30.0	1893	Belfast, Ireland....	Los Angeles, Calif....	Los Angeles S. S. Co. (Calif.).
222741	MDWQ	St. s.	1	0	N. Y. CENTRAL No. 30.	235	160	102.0	25.6	11.9	1923	Brooklyn, N. Y....	New York, N. Y....	New York Central R. R. Co. (N. Y.).
223311	MDWR	Sch.	1	5	Thann.....	2,117	1,857	258.2	48.4	22.2	1918	Tacoma, Wash.....do.....	General Chartering Corp. (Del.).
222747	MDWS	St. s.	2	2	PENNSYLVANIA SUN.	8,892	5,535	480.5	66.0	36.8	1923	Chester, Pa.....	Philadelphia, Pa....	Sun Oil Co. (N. J.).
222750	MFBC	St. s.	2	2	EURANA.....	6,051	4,159	419.5	56.5	33.3	1922	Camden, N. J.....do.....	New York Shipbuild- ing Corp. (N. Y.).
.....	MFBD	St. s.	2	2	CELTIC.....	3,738	2,429	371.8	44.2	27.2	1891	Belfast, Ireland....	San Francisco, Calif.	Robert Dollar Co. (Calif.).
222746	MFBO	St. s.	2	2	CORNISH.....	1,827	1,064	223.6	40.2	24.3	1923	Sparrows Point, Md.	Boston, Mass.....	Eastern S. S. Lines (Mo.).
222760	MFBH	St. s.	4	2	ALLEGHANY.....	5,486	3,261	350.7	52.1	15.2	1923	Kearny, N. J.....	Baltimore, Md.....	Merchants & Miners Transpn. Co. (Md.).
222762	MFBJ	St. s.	1	1	Beetle.....	103	10	81.7	21.5	9.9	1919	City Island, N. Y....	Norfolk, Va.....	U. S. Shipping Board.
222766	MFBK	St. s.	1	0	N. Y. CENTRAL No. 31.	235	160	102.0	25.6	11.9	1923	Brooklyn, N. Y....	New York, N. Y....	New York Central R. R. Co. (N. Y.).
222787	MFBL	St. s.	1	0	N. Y. CENTRAL No. 32.	235	160	102.0	25.6	11.9	1923do.....do.....	Do.
222799	MFBN	El. s.	1	0	STANDARD SERVICE.	1,271	765	210.0	40.1	16.1	1923	San Francisco, Calif.	San Francisco, Calif.	Standard Oil Co. (Calif.).
222822	MFBP	St. s.	2	2	DICKENSON.....	831	391	174.3	30.1	21.8	1923	Chester, Pa.....	New York, N. Y....	Commercial Pacific Ca- ble Co. (N. Y.).
222831	MFBT	St. s.	4	2	BERKSHIRE.....	5,486	3,261	350.7	52.1	15.2	1923	Kearny, N. J.....	Baltimore, Md.....	Merchants & Miners Transpn. Co. (Md.).
222849	MFBV	St. s.	1	2	RICHARD V. LIND- ABURY.	7,940	6,213	586.3	60.0	28.0	1923	Lorain, Ohio.....	Duluth, Minn.....	Pittsburgh S. S. Co. (W. Va.).
222889	MFBW	*Sch.	1	3	Winsor.....	1,034	959	202.9	38.1	16.5	1923	Bath, Me.....	Philadelphia, Pa....	Westmoreland Coal Co.
222958	MFCN	St. s.	2	2	BUPFORD.....	4,504	3,042	370.6	44.2	26.6	1890	Belfast, Ireland....	San Francisco, Calif.	Fred Linderman.
222966	MFCQ	St. s.	4	2	ALASKA.....	4,658	277	350.4	49.6	15.0	1923	Tacoma, Wash.....	New York, N. Y....	Atlas S. S. Co. (Nev.).
222988	MFCR	Shp.	1	3	Tusitata.....	1,748	1,624	261.0	30.0	23.4	1883	Greenock, Scotland.do.....	The Ship Tusitata Co. (N. Y.).
222987	MFCB	Sch.	1	3	Mildred B.....	403	363	141.4	34.1	11.9	1910	Port Greville, N. S.	Gulfport, Miss.....	G. B. Dantzer.
222992	MFOC	Ga. s.	1	2	STEELMOTOR.....	1,695	973	250.3	42.9	17.1	1923	Kearny, N. J.....	New York, N. Y....	United States Steel Products Co. (N. J.).
222993	MFCV	*Sch.	1	3	Hutchison.....	1,034	959	202.9	38.1	16.5	1923	Bath, Me.....	Philadelphia, Pa....	Westmoreland Coal Co.
223031	MFDG	St. s.	1	2	CHLORE.....	13,154	8,393	549.0	72.2	40.5	1922	Alameda, Calif.....	New York, N. Y....	Guaranty Trust Co. (N. Y.).
222943	MFDJ	Ga. s.	1	0	TROY SOCONY.....	943	601	253.9	37.6	13.0	1923	Chester, Pa.....do.....	Standard Transpn. Co. (Del.).
223043	MFDK	St. s.	1	1	J. Oswald Boyd....	1,806	1,273	244.8	44.1	20.3	1913	Paisley, Scotland...	Los Angeles, Calif...	Pan American Petro- leum & Transport Co. (Del.).
223007	MFDR	St. s.	1	2	ITORORO.....	1,625	963	245.0	40.1	17.7	1923	Elizabeth, N. J.....	New York, N. Y....	International Products Steamship Co. (Del.).
223068	MFDH	St. s.	1	2	AQUIDABAN.....	1,625	962	245.0	40.1	17.7	1920do.....do.....	Do.
223082	MFDI	Ga. s.	1	2	STELVENDOR.....	1,695	973	250.3	42.9	17.2	1923	Kearny, N. J.....do.....	U. S. Steel Products Co. (N. J.).
223087	MFDV	St. s.	1	1	Elias E. Wilcox....	329	164	189.1	24.0	11.6	1913	Noank, Conn.....	New London, Conn.	Wilcox Fertilizer Co. (Conn.).
223117	MFGD	Ga. s.	1	2	HUSTLER.....	93	63	78.6	20.1	7.0	1923	Philadelphia, Pa....	Philadelphia, Pa....	Diamond Transporta- tion Co.

SEAGOING VESSELS, ARRANGED IN THE ORDER OF SIGNAL LETTERS—Continued.

[Steel vessels in SMALL CAPITALS; iron in *italics*, wood in roman.]

Official No.	Signal letters.	Rtg.	Decks.	Masts.	Name of vessel.	Gross tonnage.	Net tonnage.	Length.	Breadth.	Depth.	When built.	Where built.	Home port (where permanent document issued).	Name of managing or principal owner.
225157	MFQJ	St. s.	2	2	OASTINE.....	836	350	195.5	32.1	16.3	1903	Bath, Me.....	New Orleans, La.....	New Orleans Menhaden Co. (La.)
223180	MFQK	Ga. s.	1	1	Thomas C. McNeal..	219	117	127.9	21.1	9.8	1923	Solomons, Md.....	Reedville, Va.....	The McNeal Edwards Co. (Va.)
223209	MFQP	St. s.	1	2	McKittrick.....	2,702	1,528	300.1	44.0	24.0	1921	Wilmington, N. C..	San Francisco, Calif.	Associated Oil Co. (Calif.)
223221	MFQQ	St. s.	4	2	CITY OF CHATTANOOGA..	5,861	4,343	331.8	52.1	14.9	1923	Newport News, Va.	Savannah, Ga.....	Ocean Steamship Co. of Savannah (Ga.)
223241	MFQS	El. s.	1	2	TWIN PORTS.....	1,460	840	250.6	42.2	15.7	1923	Ashtabula, Ohio...	Duluth, Minn.....	Minnesota Atlantic Transit Co. (Del.)
223246	MFQT	St. s.	1	1	SOCONY 8.....	215	146	100.0	24.1	12.3	1923	Brooklyn, N. Y....	New York, N. Y....	Standard Transportation Co. (Del.)
223247	MFQV	St. s.	1	1	SOCONY 9.....	215	146	100.0	24.1	12.3	1923do.....do.....do.....
223293	MFHQ	St. s.	4	2	CITY OF BIRMINGHAM..	5,860	4,340	331.8	52.1	14.9	1923	Newport News, Va.	Newport News, Va.	Ocean Steamship Co. of Savannah (Ga.)
223313	MFHQ	St. s.	1	2	Esther Johnson.....	1,104	611	206.4	43.6	15.2	1923	Portland, Oreg.....	San Francisco, Calif.	A. B. Johnson
223349	MFHJ	El. s.	1	2	TWIN CITIES.....	1,460	840	250.6	42.2	15.7	1923	Ashtabula, Ohio...	Wilmington, Del....	Minnesota Atlantic Transit Co. (Del.)
223352	MFHK	St. s.	1	2	B. H. TAYLOR.....	7,318	5,780	536.6	60.3	29.5	1923	Lorsin, Ohio.....	Cleveland, Ohio....	Erdley Transportation Co. (W. Va.)
223398	MFHQ	Ga. s.	i	1	William T. Covington, Jr.	250	132	129.9	22.4	10.0	1923	Solomons, Md.....	Reedville, Va.....	McNeal Dodson Co. (Va.)
223457	MFHS	Sch.	1	2	Anna Sophia.....	200	146	102.0	30.6	8.5	1923	Dennysville, Me....	New York, N. Y....	Frank T. Lang
223465	MFHT	St. s.	1	2	LEBORE.....	8,289	4,546	549.6	72.2	40.5	1923	Alameda, Calif....do.....	Guaranty Trust Co. of N. Y. (N. Y.)
223478	MFJB	St. s.	2	2	CARABOBO.....	2,916	1,718	305.2	48.2	19.9	1923	Camden, N. J.....	Wilmington, Del....	Atlantic & Caribbean Steam Navigation Co. (Del.)
223485	MFJG	El. s.	1	0	ALASKA STANDARD..	1,374	788	210.0	40.1	16.1	1923	San Francisco, Calif.	San Francisco, Calif.	Standard Oil Co. (Calif.)
223537	MFJK	St. s.	1	0	Nancy.....	2,117	1,585	259.6	45.5	22.4	1918	Portland, Oreg.....	New York, N. Y....	J. Lester Smith
223537	MFJL	El. s.	1	0	J. H. SENIOR.....	1,155	728	207.5	38.1	16.0	1924	Newport News, Va.	Baltimore, Md.....	Standard Oil Co. (N. J.)
223540	MFJN	Ga. s.	1	0	ARTHUR N. HERRON	175	81	93.5	23.2	11.0	1924	Camden, N. J.....	Philadelphia, Pa....	American Dredging Co. (Pa.)
223567	MFJQ	St. s.	1	2	DELUGE.....	370	177	125.7	29.0	14.6	1923	New Orleans, La....	New Orleans, La....	Board of Commissioners of New Orleans (La.)
223556	MFJR	Ga. s.	1	1	Annie Dow.....	247	65	134.3	21.7	10.9	1924	Weems, Va.....	Reedville, Va.....	Balows & Squires Co. (Va.)
3625	MFJS	*Sch.	1	3	Biwabik.....	1,401	1,332	240.0	41.0	17.0	1894	Marine City, Mich..	Boston, Mass.....	Myrtle Steamship Co. (Mass.)
223569	MFJT	Ga. s.	1	2	Rndlo.....	131	62	97.1	24.6	13.5	1924	Essex, Mass.....do.....	Francis Mintz
223574	MFJV	Sch.	1	3	J. O. Webster.....	431	373	140.5	33.5	14.0	1919	Weymouth, N. S....	Miami, Fla.....	J. O. Webster
223583	MFKB	St. s.	1	2	SEA SALVOR.....	423	229	137.4	30.4	12.0	1904	Philadelphia, Pa....	San Francisco, Calif.	Ship Owners & Merchants Tugboat Co. (Calif.)
222691	MFKD	Sch.	1	4	Emerett.....	659	602	179.0	38.0	13.2	1919	Diligent River, N. S.	Wilmington, Del....	A. F. Vano
145703	MFKH	St. s.	1	2	Three Friends.....	157	89	112.0	24.0	8.8	1895	Jacksonville, Fla..	Jacksonville, Fla..	Jacksonville Forwarding Co. (Fla.)
222532	MFKJ	St. s.	1	2	A. B. POTTER.....	294	193	110.8	23.2	10.8	1910	Philadelphia, Pa....do.....do.....
223639	MFKL	Sch.	1	2	W. T. Bell.....	216	180	119.0	27.6	11.2	1887	Linwood, Pa.....	Norfolk, Va.....	W. T. Bell
223641	MFKN	St. s.	2	2	PRISCILLA.....	6,648	4,160	419.5	56.5	33.3	1924	Camden, N. J.....	Philadelphia, Pa....	New York Shipbuilding Corp. (N. Y.)
223669	MFKQ	Ga. s.	1	0	AMSTERDAM SOCONY.	1,199	753	252.9	40.1	12.8	1924	Chester, Pa.....	New York, N. Y....	Standard Transportation Co. (Del.)
223670	MFKR	Ga. s.	1	0	BURLINGTON SOCONY.	1,199	753	252.9	40.1	12.8	1924do.....do.....do.....
223671	MFKS	Ga. s.	1	0	HARTFORD SOCONY..	1,199	753	252.9	40.1	12.8	1924	Camden, N. J.....do.....do.....
223672	MFKT	Ga. s.	1	0	OSWEGO SOCONY....	1,199	753	252.9	40.1	12.8	1924	Chester, Pa.....do.....do.....
223673	MFKV	Ga. s.	1	0	PROVIDENCE SOCONY.	1,199	753	252.9	40.1	12.8	1924	Camden, N. J.....do.....do.....
223674	MFKW	Ga. s.	1	0	ROME SOCONY.....	1,199	753	252.9	40.1	12.8	1924	Chester, Pa.....do.....do.....
223675	MFLB	Ga. s.	1	0	SCHENECTADY SOCONY.	1,199	753	252.9	40.1	12.8	1924do.....do.....do.....
223680	MFLC	Ga. s.	1	0	BOSTON SOCONY....	1,199	753	355.3	40.1	12.8	1924	Camden, N. J.....do.....do.....
223749	MFLH	St. s.	2	2	BOSTON.....	4,989	2,703	355.3	72.5	20.9	1921	Sparrows Point, Md.	Boston, Mass.....	Eastern Steamship Lines (Me.)
223836	MFLW	Bk.	2	3	NEREUS.....	1,822	1,822	218.6	39.8	23.0	1898	Versack, Germany..do.....	Winfield H. Scott
223848	MFNO	Sch.	1	2	Ethel N.....	203	203	106.3	29.3	10.0	1899	Shelburne, N. S....do.....do.....
223849	MFND	St. s.	2	2	SANTA MARIA.....	8,205	5,045	460.0	60.3	35.5	1922	Glasgow, Scotland.	Los Angeles, Calif..	Union Oil Co. (Calif.)
223901	MFNL	St. s.	2	2	NEW YORK.....	4,989	2,708	385.3	72.5	20.9	1924	Sparrows Point, Md.	Boston, Mass.....	Eastern Steamship Lines (Me.)
223907	MFNS	St. s.	3	2	CATALINA.....	1,766	1,161	285.2	52.1	18.8	1924	Los Angeles, Calif..	Los Angeles, Calif..	Wilmington Transportation Co. (Calif.)
.....	MFNV	St. s.	1	1	MOLOSS.....	334	334	118.1	59.0	13.2	1905	Bethlehem, Pa.....	New York, N. Y....	John W. Sullivan Co.

LIST OF YACHTS, ARRANGED IN THE ORDER OF SIGNAL LETTERS.

[Steel vessels in SMALL CAPITALS, iron in *italics*, wood in roman.]

ABBREVIATIONS:

Sch. = schooner. Slp. = sloop. Ga. s. = gas screw.
 Ywl. = yawl. St. s. = steam screw. El. s. = electric screw.
 ☉ = Equipped with wireless apparatus.

Official No.	Signal letters.	Rig.	Decks.	Masts.	Name of yacht.	Gross tonnage.	Net tonnage.	Length.			Depth.	When built.	Where built.	Home port (where permanent document issues).	Name of owner.
								Feet.	Feet.	Feet.					
120625	KDJF	Ga. s.	1	2	Isolds	20	28	47.5	16.8	6.5	1885	Thomaston, Me.	Baltimore, Md.	Jesse W. Clark.	
126346	KDJB	Sch.	1	2	Coronet	160	182	118.7	27.0	11.7	1885	Brooklyn, N. Y.	Portland, Me.	Kingdom Yacht Club.	
130380	KDVR	St. s.	1	2	TECH	160	98	115.4	20.0	9.0	1887	Marcus Hook, Pa.	Wilmington, Del.	T. O. Du Pont.	
15346	KDWR	Ga. s.	0	0	Leona	20	19	46.0	15.3	4.8	1887	Newport, R. I.	Baltimore, Md.	John Dorn.	
116218	KFGC	Sch.	1	2	Sea Fox	121	96	96.5	23.9	12.0	1888	Wilmington, Del.	New York, N. Y.	Richard D. Upham.	
14473	KQHM	Sch.	1	2	KATRINA	62	50	73.0	20.1	10.3	1888	City Island, N. Y.	do.	James B. Ford.	
126571	KQNT	Ga. s.	1	2	CONSTELLATION	157	118	123.7	24.9	12.9	1889	do.	Boston, Mass.	do.	Herbert M. Sears.
126411	KQWJ	Sch.	1	2	Clara	45	22	90.6	11.4	7.3	1887	Bristol, R. I.	Baltimore, Md.	Moses Schlois.	
120722	KHBR	Ga. s.	1	1	Fenella	41	39	57.2	17.0	9.0	1888	Noank, Conn.	Providence, R. I.	Annie Rutstein.	
100469	KHDO	Ga. s.	1	2	Mars	22	20	45.5	16.5	4.4	1886	Bayport, N. Y.	Miami, Fla.	Chester B. Kayes.	
106740	KHDL	Slp.	1	1	Alga	22	21	48.5	14.1	8.6	1888	Boston, Mass.	Portland, Me.	Howard E. Perry.	
92187	KHFN	Sch.	1	2	Merlin	96	93	96.1	23.3	10.2	1889	do.	Boston, Mass.	do.	Ralph E. Forbes.
116332	KHFV	Ga. s.	2	3	SULTANA	400	213	161.1	28.0	16.2	1890	Brooklyn, N. Y.	Hartford, Conn.	George W. Vars.	
86104	KHLQ	St. s.	1	2	Onaway	38	32	66.6	13.0	8.0	1890	Nyaack, N. Y.	Port Huron, Mich.	Wm. T. Hendricks.	
106797	KHWG	Ga. s.	1	1	Awa	18	17	43.7	15.0	5.5	1889	South Boston, Mass.	Boston, Mass.	Arthur W. Parker.	
96753	KJHN	Ga. s.	1	0	Welfare	36	37	63.5	15.9	9.3	1883	Boston, Mass.	Baltimore, Md.	Wm. Henry Thompson.	
141135	KJMN	Ga. s.	1	0	Lotawana	23	21	42.3	13.4	7.2	1899	South Boston, Mass.	Los Angeles, Calif.	Fred B. Duan.	
81323	KJPM	St. s.	1	2	Wild Duck	253	116	138.4	24.0	11.0	1891	Boston, Mass.	Port Arthur, Tex.	Gulf Refining Co.	
86166	KJSP	Slp.	1	1	Guinere	23	22	46.0	15.2	6.3	1891	Mariners Harbor, N. Y.	New York, N. Y.	J. E. Dwight.	
92306	KJTR	Ga. s.	1	1	Milicote	27	26	52.0	16.4	6.9	1890	Boston, Mass.	Reedville, Va.	Mrs. R. H. Edwards.	
145626	KLJW	St. s.	1	2	TRUANT	100	50	120.0	17.8	10.0	1892	Bristol, R. I.	Chicago, Ill.	Samuel Insull.	
107010	KLQN	St. s.	1	2	NEIRA	342	212	145.6	23.6	12.6	1893	Wilmington, Del.	New York, N. Y.	Charles A. Gould.	
126696	KLQP	Sch.	1	2	CORONA	136	129	104.3	24.0	10.4	1893	Bristol, R. I.	do.	Cleveland H. Dodge.	
3559	KLQV	Ga. s.	1	0	Beronda	17	15	47.1	9.1	5.2	1893	Camden, N. J.	Boston, Mass.	Henry H. Gibson.	
136374	KLRJ	St. s.	1	2	Condor	197	134	149.1	20.1	9.7	1893	Nyaack, N. Y.	Bayannah, Ga.	Jas. A. Rourke.	
107042	KLRW	St. s.	1	2	Frisolia	65	36	89.0	15.2	8.1	1893	South Boston, Mass.	Port Arthur, Tex.	E. F. Miller.	
126905	KLTM	Ga. s.	1	1	Choctaw	19	18	44.7	14.4	6.6	1899	do.	Philadelphia, Pa.	Geo. W. Holman, Jr.	
96247	KLWF	Ga. s.	1	1	Hirondelle	35	26	74.9	13.6	7.0	1893	Nyaack, N. Y.	Buffalo, N. Y.	George E. Pierce.	
96296	KMBS	Ga. s.	1	1	Glendover	42	38	62.2	17.6	6.8	1894	Tottenville, N. Y.	Baltimore, Md.	Chas. A. Anderson.	
157399	KMBW	St. s.	1	2	Winyah	143	74	115.0	20.5	9.4	1894	Sparrows Point, Md.	Port Huron, Mich.	Frank W. Fletcher.	
130482	KMFB	St. s.	1	2	Polyanthus	38	35	78.0	13.6	7.9	1895	Bristol, R. I.	New York, N. Y.	May F. Marshall.	
127071	KMFP	St. s.	1	2	Charletta	17	12	55.2	11.0	5.7	1895	Nyaack, N. Y.	Cape Vincent, N. Y.	F. W. Devendorf.	
81511	KMEB	St. s.	1	2	Valcour	61	48	89.5	14.2	8.5	1895	Nyaack, N. Y.	Plattsburg, N. Y.	Joseph C. Sibley.	
77188	KMEJ	Ga. s.	1	2	Sylvia	21	21	48.3	16.0	4.6	1896	South Boston, Mass.	Boston, Mass.	A. B. Morse.	
127124	KMFT	Ga. s.	1	2	Corinthia	27	24	66.8	11.7	5.0	1896	New York, N. Y.	Philadelphia, Pa.	Willard J. Rafetto.	
120651	KMHE	Ga. s.	1	2	Flying Cloud	27	25	53.0	15.6	6.3	1896	Boston, Mass.	Mobile, Ala.	Alfred L. Staples.	
161766	KMHS	Ga. s.	1	2	Isis	17	17	43.5	12.3	7.5	1896	South Boston, Mass.	Boston, Mass.	Coburn Tousey.	
92713	KMKB	St. s.	1	2	Navajo	42	23	79.6	12.3	7.9	1896	Nyaack, N. Y.	New York, N. Y.	Mildred N. Colinton.	
116759	KMNB	Ga. s.	1	2	Spalpeen	39	28	66.0	12.5	8.1	1897	Bristol, R. I.	Boston, Mass.	H. C. Stratton.	
127179	KNBL	St. s.	1	2	COURIER	65	44	91.3	15.8	8.5	1897	South Boston, Mass.	Washington, D. C.	George Warrington.	
96368	KNBS	St. s.	1	2	EMERALDA	219	140	147.1	21.1	11.4	1897	New York, N. Y.	New York, N. Y.	Paul B. De Peré.	
127191	KNOB	Ga. s.	1	2	Coyote	44	30	72.5	14.0	7.4	1897	Long Id. City, N. Y.	Chicago, Ill.	Alexander Mauricam.	
136743	KNOH	St. s.	1	2	Laurion	52	35	99.2	13.7	7.9	1897	Bristol, R. I.	Cape Vincent, N. Y.	M. Crouse Klock.	
107293	KNOR	St. s.	1	2	ONEIDA	568	306	172.0	24.0	15.1	1897	Wilmington, Del.	New York, N. Y.	International Film Service Co. (N. Y.).	
96376	KNDB	Sch.	1	2	HILDEGARDE	154	145	105.0	26.0	19.5	1897	do.	Philadelphia, Pa.	E. R. Coleman.	
107322	KNFR	Ga. s.	1	0	Nelfred	36	24	75.3	13.8	5.5	1897	Brooklyn, N. Y.	Tampa, Fla.	Theodore Krum.	
92960	KNJW	St. s.	1	2	Corolla	50	40	87.7	15.1	8.4	1898	New York, N. Y.	Chicago, Ill.	Marshall D. Wilber.	
161107	KNLP	St. s.	1	2	Kaleda	79	47	90.4	15.4	8.3	1898	Boston, Mass.	Buffalo, N. Y.	Edward Michasl.	
136695	KNPK	St. s.	1	2	ELREBA	201	136	132.7	21.5	10.6	1898	Elizabeth, N. J.	New York, N. Y.	Henry Darlington.	
121082	KNQB	St. s.	1	2	FELICIA	213	145	144.2	20.1	10.9	1898	Brooklyn, N. Y.	do.	J. Ross Collins.	
107569	KNTB	Ga. s.	1	2	Captain Lawrence	43	39	60.8	16.2	9.0	1898	Green Bay, Wis.	Milwaukee, Wis.	Douglass Van Dyke.	
107440	KNWF	St. s.	1	2	APHRODITE	1,147	654	262.5	35.6	20.1	1899	Bath, Me.	New York, N. Y.	Olivier H. Payne.	
127328	KNWS	St. s.	1	2	CORSAIR	1,130	772	270.0	33.3	20.9	1899	Newburgh, N. Y.	do.	J. P. Morgan.	
160917	KPDB	Ga. s.	1	2	Inanda	32	29	64.5	14.4	13.9	1899	Bristol, R. I.	do.	Allen L. Lindley.	
107467	KPFG	Ga. s.	1	2	Alpha	36	29	73.0	12.2	8.7	1899	New York, N. Y.	do.	George M. Allen.	
107470	KPOJ	St. s.	1	2	FORTUNA	119	81	128.3	17.2	9.0	1899	Morris Heights, N. Y.	Oswego, N. Y.	Burns Lyman Smith.	
116601	KPGL	Ga. s.	1	2	Simlar	30	27	53.2	15.0	7.8	1899	South Boston, Mass.	New York, N. Y.	Fredrick Foster Carey.	
111237	KPHB	Sch.	1	2	Hikamo	51	44	61.1	17.5	7.0	1899	do.	do.	C. S. Harralton.	
107474	KPHF	St. s.	1	2	COLONIA	259	161	163.7	22.3	10.9	1899	Chester, Pa.	Pittsburgh, Pa.	John W. Hubbard.	
25314	KPJF	Sch.	1	2	Uncaa	30	30	56.5	16.4	6.4	1899	Tottenville, N. Y.	Los Angeles, Calif.	John Boyers.	

† Composite.

LIST OF YACHTS, ARRANGED IN THE ORDER OF SIGNAL LETTERS—Continued.

(Steel vessels in SMALL CAPITALS, Iron in *Italics*, wood in roman.)

Official No.	Signal letters.	Rig.	Decks.	Masts.	Name of yacht.	Gross tonnage.	Net tonnage.	Length.	Breadth.	Depth.	When built.	Where built.	Home port (where permanent document issues).	Name of owner.	
107501	KPLF	Ywl.	1	2	Athens	75	67	83.4	19.0	10.8	1899	Bristol, R. I.	San Francisco, Calif.	Carlton E. Miller.	
141597	KPRG	Ga. s.	1	2	Sea Scamp	30	29	58.6	16.4	7.7	1899	Baltimore, Md.	New Berne, N. C.	Wm. B. Blades.	
150870	KPSV	Ga. s.	1	0	Penelope	23	15	45.0	14.2	5.8	1900	Fall River, Mass.	New Haven, Conn.	Harold L. Pope.	
93030	KPVB	Ga. s.	1	2	Circus	18	15	43.0	15.0	5.2	1900	Tottenville, N. Y.	Chicago, Ill.	Arthur H. Kohlbusch	
81991	KPVN	Ga. s.	1	2	Winnebago	17	14	52.0	14.0	6.0	1900	North Haven, Me.	New Bedford, Mass.	James Thomson.	
136800	KPVR	St. s.	1	2	ELFRIDA	146	99	123.5	18.2	10.1	1900	New York, N. Y.	New York, N. Y.	Ohar. Martin Clark.	
117268	KQBH	Ga. s.	1	2	Siesta	32	22	57.7	15.1	8.4	1900	New Bedford, Mass.	Philadelphia, Pa.	John S. Newbold.	
93048	KQDJ	Sch.	1	2	Miladi	31	26	56.7	15.2	8.0	1900	South Boston, Mass.	Balem, Mass.	E. O. Young.	
161858	KQDN	St. s.	1	2	Valda	79	54	101.7	14.1	7.0	1900	do	Boston, Mass.	do	James A. Ross.
136800	KQDP	St. s.	1	2	Empress	50	24	84.0	13.7	8.2	1900	Bristol, R. I.	New York, N. Y.	T. H. Wheeler.	
93052	KQDT	Ga. s.	1	2	Monsoon	18	18	40.7	14.7	4.6	1900	Brunswick, Ga.	Baltimore, Md.	David H. Baker.	
86540	KQMF	St. s.	1	2	GENESEE	212	171	119.0	27.7	13.7	1900	Elizabeth, N. J.	Washington, D. C.	Sylvanus Stokes, jr.	
127517	KQRV	Ga. s.	1	2	Mindoro	44	38	51.9	17.0	8.1	1900	New York, N. Y.	do	Clarissa B. H. Chapman.	
117035	KQVJ	Ga. s.	1	2	Seneca	65	61	81.8	20.4	9.7	1901	Brooklyn, N. Y.	do	Frank B. McQuosten.	
136886	KQVH	Ga. s.	1	2	EPHIS	53	49	69.3	19.5	6.2	1901	Elizabeth, N. J.	Los Angeles, Calif.	Inco Studios.	
161887	KQWP	Ga. s.	1	2	Towinward	42	37	52.0	16.9	7.9	1901	New York, N. Y.	New York, N. Y.	Fred'k P. Humphrey.	
127549	KQWR	Ga. s.	1	2	Mounataka	26	23	62.0	15.4	6.7	1901	East Boston, Mass.	Ellsworth, Me.	H. E. Hamlin.	
117061	KRBL	Ga. s.	1	0	Savalo	45	40	58.0	17.2	5.6	1901	Tottenville, N. Y.	Savannah, Ga.	Mrs. Beesie B. Baughn, Est. of.	
121191	KRBP	Ga. s.	1	0	Skylark	19	16	61.0	10.2	5.2	1901	New York, N. Y.	New York, N. Y.	Chas. M. Brooks.	
93083	KRIDV	Ga. s.	1	1	Marchioness	31	25	54.0	15.6	6.0	1900	Bristol, R. I.	Philadelphia, Pa.	Leonard B. Clark.	
107691	KRFQ	St. s.	1	0	Arrow	66	56	128.8	12.8	8.5	1901	Nyaack, N. Y.	Baltimore, Md.	O. E. Fisher.	
107697	KRGB	St. s.	1	2	Aquilo	172	103	127.4	20.0	11.3	1901	South Boston, Mass.	Tacoma, Wash.	H. F. Alexander.	
86570	KRGM	Ga. s.	1	2	Gonovieve	22	20	40.4	14.1	6.0	1901	Monument Beach, Mass.	New York, N. Y.	Fred'k R. Gray.	
107721	KRMO	Sch.	1	2	Norka	28	24	59.4	15.0	7.5	1902	South Boston, Mass.	Boston, Mass.	Harold W. Wesson.	
93241	KRMV	Ga. s.	1	0	Siesta	44	39	67.1	15.0	3.3	1900	Croton, N. Y.	Burlington, Vt.	Eugene K. Smith.	
111395	KRMW	Ga. s.	1	2	Roamer	39	31	82.7	17.2	8.1	1902	Bristol, R. I.	Brunswick, Ga.	F. D. M. Strachan.	
155121	KRNG	Ga. s.	1	2	Onitachouan	19	13	53.4	10.5	4.9	1900	Trouton, N. J.	New Orleans, La.	William J. Kearney.	
127632	KRPS	Sch.	1	2	Clarissa	43	38	67.0	17.0	8.1	1901	East Boothbay, Me.	Philadelphia, Pa.	Elm Kirk Price.	
93261	KRQF	Ga. s.	1	2	Robin	49	45	73.9	18.3	8.6	1902	New York, N. Y.	Boston, Mass.	Norman H. White.	
161297	KROL	Ga. s.	1	2	Kowaydin	16	14	44.2	11.0	4.2	1902	Olenwood, N. Y.	New York, N. Y.	Joseph O. Whittemore.	
81813	KROM	Ga. s.	1	0	Engadine	28	20	60.1	12.4	4.2	1901	Astoria, N. Y.	Miami, Fla.	John B. Seltzer.	
127859	KRSD	Sch.	1	2	Cygnat	29	26	58.1	15.0	7.7	1902	Boston, Mass.	Boston, Mass.	Stanley M. Bolster.	
161126	KRST	St. s.	1	1	Kismet	46	71	117.0	18.5	11.0	1899	Wilmington, Del.	New York, N. Y.	Herbert Coppell.	
107707	KRTH	El. s.	1	2	Cutty Sark	250	122	110.0	26.0	19.0	1902	do	do	Alexander Smith.	
130960	KRVB	St. s.	2	2	NOMA	763	519	236.0	28.1	18.4	1902	Port Richmond, N. Y.	do	Redman Wanamaker.	
107784	KRVJ	St. s.	1	2	AZTEC	848	678	221.4	30.0	15.3	1902	Elizabeth, N. Y.	Boston, Mass.	Frank B. McQuosten.	
127680	KRWD	St. s.	1	2	ALICIA	174	118	128.0	19.8	10.4	1902	New York, N. Y.	Pittsburgh, Pa.	John W. Hubbard.	
3950	KBFO	Ga. s.	1	0	Ihonito	159	152	94.5	23.0	4.4	1902	Croton on Hudson, N. Y.	do	Alex. Laughlin.	
127721	KHFV	St. s.	1	2	Corinthia	54	36	80.1	16.0	6.6	1903	New York, N. Y.	New York, N. Y.	Frederic Conde.	
161933	KSHB	Ga. s.	1	3	Wayfarer	40	33	70.7	16.6	8.7	1903	Hoston, Mass.	Philadelphia, Pa.	Lockwood W. Fogg.	
107834	KBJR	St. s.	1	2	ARIA	102	130	148.1	18.4	11.1	1903	New York, N. Y.	Bangor, Me.	Edward H. Blake.	
151000	KSLT	Slp.	1	1	Pellegrina	19	17	47.1	13.6	6.5	1903	Hoston, Mass.	New York, N. Y.	George B. Gibbons.	
137078	KSMH	St. s.	1	1	Elsa II	99	77	100.3	18.9	9.0	1903	Port Jefferson, N. Y.	Pittsburgh, Pa.	Estate of Harriet G. Curry.	
100785	KBNJ	Sch.	1	2	INGOMAR	142	113	67.0	24.2	11.0	1903	Bristol, R. I.	New York, N. Y.	D. R. Hanna.	
200920	KBNT	Ga. s.	1	2	Dawn II	21	21	49.3	14.5	5.0	1903	Fall River, Mass.	do	Thomas Rumney.	
200147	KBPL	Ga. s.	1	2	Normona	52	45	71.0	22.2	5.2	1902	Tottenville, N. Y.	Key West, Fla.	William L. Velle.	
200212	ICBQC	Ga. s.	1	1	Nokomis	44	39	64.5	14.2	6.0	1903	Mariners Harbor, N. Y.	Charleston, S. C.	Carolina Yacht Corporation (S. C.).	
200287	KSQT	St. s.	1	2	ELORUDOR	103	70	105.1	16.2	8.5	1903	City Island, N. Y.	New York, N. Y.	Edward P. Morse.	
200334	KSRH	St. s.	1	3	ATLANTIC	303	203	141.5	29.5	13.1	1903	Shooters Island, N. Y.	do	Cornelius Vanderbilt.	
200314	KSRD	Ga. s.	1	2	Wing and Wlog	16	12	45.3	9.8	7.2	1903	Newport, R. I.	Cleveland, Ohio.	P. A. Thiery.	
200430	KSRM	St. s.	1	1	ROXANA	132	74	112.2	17.0	4.5	1903	Racine, Wis.	Washington, D. C.	Lars Anderson.	
200514	KSTM	Ga. s.	1	0	Chelsea	131	109	91.0	20.4	5.0	1903	Baltimore, Md.	New York, N. Y.	John F. Harris.	
200583	KBVC	St. s.	1	2	Eugenia	94	64	97.2	18.0	8.8	1904	Bristol, R. I.	do	Albert MacO. Barnes, jr.	
200641	KBVT	St. s.	1	2	INTREPID	330	224	135.0	28.0	17.9	1903	Newburgh, N. Y.	do	Transportation Products Co. (Del.).	
200700	KBWW	Sch.	1	2	Zahra	43	38	64.3	17.5	6.9	1904	Boston, Mass.	do	Howard O. Smith.	
200800	KTBL	Ga. s.	1	1	CAROL	84	73	83.0	21.2	12.4	1904	do	do	Felix M. Warburg.	
127648	KTOM	Ga. s.	1	1	Cossack	16	13	43.9	12.1	7.2	1902	do	Hartford, Conn.	Harrison Smith.	
200003	KTON	Ga. s.	1	2	Palatine	68	60	82.5	21.4	9.0	1904	Port Jefferson, N. Y.	New Bedford, Mass.	Andrew G. Pierce, jr.	
200052	KTDII	St. s.	1	0	Bloux	65	37	102.4	11.0	5.8	1904	Bristol, R. I.	New York, N. Y.	Oliver P. Marlin.	
201027	KTDQ	St. s.	1	2	CALUMET	153	87	119.7	17.5	10.3	1903	Boston, Mass.	do	James A. Farrell.	
201085	KTFJ	St. s.	1	0	Ansantawae	130	107	108.0	18.5	7.7	1904	Greenport, N. Y.	Bridgeport, Conn.	Wilson Marshall.	
201109	KTFR	Ga. s.	1	0	Whiteway	49	45	54.0	16.0	4.4	1904	Tarrytown, N. Y.	Jacksonville, Fla.	Claude Nolan.	
201113	KTFV	Ga. s.	1	0	Palmeito	23	17	60.2	12.5	3.0	1903	New York, N. Y.	New York, N. Y.	Ellis Z. Nutting.	
201231	KTGW	Ga. s.	1	0	Avis	24	19	60.0	10.8	4.8	1900	Shooters Island, N. Y.	Wilmington, N. C.	Geo. W. McKown.	
201343	KTIR	Ga. s.	1	3	Lady Mary	96	90	94.4	21.3	8.0	1904	do	Brunswick, Ga.	F. D. M. Strachan.	
201644	KTNV	St. s.	1	1	SEMINOLE	179	122	107.7	21.0	7.1	1904	Mariners Harbor, N. Y.	New York, N. Y.	Harry W. Robbins.	
200943	KTPS	St. s.	1	2	NARADA	505	259	201.3	27.2	13.4	1899	Leith, Scotland	Baltimore, Md.	Henry Walters.	
95879	KTQC	St. s.	1	2	Thendara	68	39	85.9	15.0	8.3	1898	Boston, Mass.	Key West, Fla.	Wm. R. Porter.	

† Composite.

† Bronze.

LIST OF YACHTS, ARRANGED IN THE ORDER OF SIGNAL LETTERS—Continued.

[Steel vessels in SMALL CAPITALS, Iron in *italics*, wood in roman.]

Official No.	Signal letters.	Rig.	Decks.	Masts.	Name of yacht.	Gross tonnage.	Net tonnage.	Length.	Breadth.	Depth.	W. h. e. built.	Where built.	Home port (where permanent document issues).	Name of owner.
								Feet.	Feet.	Feet.				
201700	KTQL	Ga. s.	1	0	NIRODHA.....	323	304	119.8	22.1	8.2	1901	Newburgh, N. Y....	New York, N. Y....	Samuel Untermyer.
201727	KTQV	Ga. s.	1	2	Yuma.....	16	11	43.0	13.0	3.2	1904	Miami, Fla.....	Miami, Fla.....	James S. Thompson.
201777	KTID	St. s.	1	2	LEVANTER.....	131	89	115.6	17.0	9.9	1905	New York, N. Y....	New York, N. Y....	William H. Todd.
201963	KTVB	Slp.	1	1	Doris.....	41	28	61.2	15.1	10.0	1905	Bristol, R. I.....	do.....	Miss Louise M. Grace.
201977	KTVM	Ga. s.	1	0	Allabo.....	20	16	61.6	10.0	6.8	1905	New York, N. Y....	do.....	George R. Branson.
202230	KTWN	Ga. s.	1	0	Siesta.....	31	26	75.8	11.7	6.1	1903	do.....	do.....	Chas. T. Lark.
81651	KTWR	Ga. s.	1	2	Water Nymph.....	38	26	69.0	12.0	5.4	1899	Baltimore, Md.....	Baltimore, Md.....	R. P. Dobson.
202248	KTWS	Ga. s.	1	0	Sweetheart.....	30	26	57.6	12.0	5.2	1905	New York, N. Y....	Washington, D. C.	Edson W. Briggs.
202306	KVBF	Ga. s.	1	0	Nancy Lee.....	155	141	112.7	25.6	13.6	1905	Boston, Mass.....	San Francisco, Calif.	Don Loo.
202356	KVBL	Ga. s.	1	2	Betty.....	64	36	64.0	13.8	9.3	1905	Tottenville, N. Y.	Philadelphia, Pa.	Victor A. Searles.
220741	KVBP	St. s.	1	2	VENETIA.....	578	211	196.5	27.1	17.6	1903	Leith, Scotland....	San Francisco, Calif.	John D. Spreckels.
202414	KVBQ	St. s.	1	0	POCANTICO.....	69	67	125.3	14.8	8.7	1905	Boston, Mass.....	New York, N. Y....	B. G. Collier.
202442	KVBT	Ga. s.	1	0	Gamboller.....	20	17	65.8	11.4	6.0	1903	New York, N. Y....	do.....	Augustus Smith.
202466	KVBDW	Ga. s.	1	1	Omco.....	18	18	42.0	10.0	3.5	1905	Shady Side, Md....	Newport News, Va.	B. H. Walker.
202585	KVBE	St. s.	1	2	Sea Urchin.....	49	33	65.8	15.4	7.8	1905	Bristol, R. I.....	New York, N. Y....	J. T. Wilson.
202790	KVBFJ	Ga. s.	1	1	Victoria.....	84	63	84.2	13.6	7.2	1906	New York, N. Y....	Washington, D. C.	Morton H. Goldenberg.
	KVFN	St. s.	1	2	ALORDO.....	963	388	238.0	31.0	18.7	1895	Glasgow, Scotland.	Philadelphia, Pa.	Geo. W. Childs Drexel.
201194	KVFT	St. s.	1	2	OAPITOLA.....	123	83	137.6	19.5	9.7	1904	Toledo, Ohio.....	Port Huron, Mich.	H. T. Wickes.
	KVGM	St. s.	1	2	CHRISTABEL.....	248	102	150.0	22.0	14.4	1893	Glasgow, Scotland.	Bridgeport, Conn.	Walton Ferguson, sr.
202916	KVGF	Ga. s.	1	1	Hesper.....	19	32	60.0	14.2	5.8	1906	Long Island City, N. Y.	Washington, D. C.	E. Hume Talbot.
202917	KVGG	Ga. s.	1	2	Trinculo.....	31	27	60.1	14.2	6.2	1906	do.....	Baltimore, Md.....	Chas. M. Struven.
202991	KVHG	Sch.	1	2	Idalla.....	34	31	59.4	16.0	8.2	1903	Boston, Mass.....	San Francisco, Calif.	Fainless Parker.
202993	KVHD	Sch.	1	2	Dervish.....	49	43	65.6	18.0	10.4	1906	do.....	Albany, N. Y....	Willard D. Rockefeller.
203007	KVHL	Ga. s.	1	2	Celadon.....	49	43	64.7	19.0	7.1	1906	do.....	New York, N. Y....	S. K. DeForest.
203021	KVIN	Ga. s.	1	2	Tigress.....	24	23	45.9	15.2	5.8	1905	Bridgeport, Conn.	do.....	B. B. Bradley.
203076	KVJG	St. s.	1	2	Tarpon.....	20	17	43.3	15.1	6.5	1905	Boston, Mass.....	Annapolis, Md.....	Alvin O. Porter.
153440	KVJG	Sch.	1	2	Princess.....	62	42	66.6	18.0	9.8	1906	Bristol, R. I.....	New York, N. Y....	H. G. S. Noble.
203104	KVJM	Ga. s.	1	2	Onawa.....	17	15	42.3	14.2	6.1	1922	Bayonne, N. J.....	Providence, R. I....	Wm. J. Reeks.
203117	KVJN	Ga. s.	1	2	Sonoma.....	115	102	87.2	23.0	12.2	1906	Boston, Mass.....	New York, N. Y....	Hornilo S. Shouard.
203117	KVJE	Ga. s.	1	0	Needle.....	22	18	54.0	10.0	5.7	1906	do.....	New Bedford, Mass.	John B. Rhodes.
203087	KVJT	Ga. s.	1	2	Alma.....	39	26	58.0	14.2	4.0	1906	Port Jefferson, N. Y.	New York, N. Y....	Henry R. M. Cook.
203146	KVLB	St. s.	1	2	EMERALD.....	198	134	140.4	21.0	13.3	1906	Wilmington, Del.	Cawego, N. Y....	Burns Lyman Smith.
203150	KVLD	Ga. s.	1	0	Southland III.....	32	25	64.4	12.0	5.7	1906	New York, N. Y....	Newark, N. J.....	Robert S. Ward.
203196	KVLE	Ga. s.	1	2	Day Dream.....	121	97	85.8	23.6	4.8	1906	Greenwich, Conn.	Galveston, Tex....	E. H. R. Green.
203109	KVLH	Ga. s.	1	2	Taormina.....	62	57	78.7	19.0	10.2	1906	Boston, Mass.....	Providence, R. I....	Frederick L. Jenckes.
203190	KVLN	Ga. s.	1	0	Fern.....	24	10	63.5	10.5	3.8	1906	New York, N. Y....	Chicago, Ill.....	Frances M. Stevens.
127106	KVLW	St. s.	1	2	CYNTHIA.....	103	70	120.0	17.5	6.6	1896	Detroit, Mich.....	New York, N. Y....	M. B. Mills.
203202	KVMB	Ga. s.	1	1	Katrina II.....	24	16	65.5	11.2	5.0	1906	Bayonne, N. J.....	do.....	George M. Boardman.
203232	KVMJ	Ga. s.	1	0	Revonah.....	22	17	63.7	11.2	4.9	1906	do.....	Bayannah, Ga....	W. J. Pierpont.
203327	KVNH	Ga. s.	1	1	Colonel.....	37	31	68.4	13.2	6.5	1906	New York, N. Y....	Galveston, Tex....	John Jacobson.
203394	KVNO	St. s.	1	2	KEITH.....	185	106	123.4	20.0	10.7	1906	Boston, Mass.....	New York, N. Y....	Henry A. Goman.
203435	KVPO	Ga. s.	1	0	Rambler.....	23	21	52.5	11.2	5.8	1906	do.....	do.....	Ross F. Robertson.
203493	KVPL	Ga. s.	1	0	Ethelsa.....	25	17	66.0	10.0	6.5	1906	E. Greenwich, R. I.	do.....	Edward H. Blado.
203614	KVPLN	Ga. s.	1	1	Eleanor IV.....	32	27	64.6	14.1	6.0	1906	Long Island City, N. Y.	do.....	Byron Argis.
203497	KVQD	Ywl.	1	2	Laoca.....	32	32	57.3	15.4	7.2	1906	Gloucester, Mass.	do.....	Edward P. Morse, jr.
203579	KVQF	Ga. s.	1	2	Betty B.....	49	45	75.2	14.0	6.1	1903	New York, N. Y....	Philadelphia, Pa....	Isaac Bacharach.
	KVQL	St. s.	1	2	ATALANTA.....	1,303	379	269.0	33.4	19.1	1903	Leith, Scotland....	New York, N. Y....	George J. Gould.
203691	KVRQ	Ga. s.	1	2	Dacota.....	36	30	65.8	13.3	7.3	1906	Long Island City, N. Y.	do.....	Lee's Towing Line (N. Y.).
203760	KVSH	Ga. s.	1	2	Shella.....	47	39	56.9	17.9	7.1	1906	West Haven, Conn.	do.....	Charles S. Gerth.
201003	KVSN	Ga. s.	1	1	Atrillia.....	25	22	40.2	10.7	6.3	1904	Quincy, Mass.....	Salem, Mass.....	W. B. P. Weeks.
203223	KVWB	Ga. s.	1	2	Paladin.....	27	22	61.5	15.0	4.0	1906	St. Augustine, Fla.	New Orleans, La....	Alfred J. Weston.
203929	KVWM	Jlp.	1	1	Iollita.....	49	30	67.8	16.8	10.3	1907	Bristol, R. I.....	Philadelphia, Pa....	E. Waller Clark.
203960	KVWR	Slp.	1	1	Winsome.....	49	30	67.8	16.8	10.3	1907	do.....	Boston, Mass.....	C. H. W. Foster.
203973	KVWF	St. s.	1	2	HALOYON.....	161	109	125.5	18.3	11.1	1907	New York, N. Y....	Newport, R. I.....	D. W. Flint.
203981	KWIG	Sch.	1	2	Waterwitch.....	41	37	64.6	10.7	9.2	1907	Boston, Mass.....	Boston, Mass.....	Arthur Winslow.
203999	KWBJ	Ga. s.	1	0	Dreamworld.....	18	12	45.7	12.9	4.0	1907	New Haven, Conn.	New York, N. Y....	Edith O. Scovill.
204048	KWBS	Ga. s.	1	2	Mischief.....	19	13	60.8	12.7	7.2	1907	Boston, Mass.....	Balm, Mass.....	Frank H. Russell.
204001	KWBT	Ga. s.	1	0	Idaho.....	24	18	56.5	12.0	5.0	1907	Marblehead, Mass.	Pittsburgh, Pa....	W. W. Vensel.
204009	KWBV	St. s.	1	3	Aloyone.....	452	220	165.0	30.0	17.6	1907	Boston, Mass.....	New York, N. Y....	H. W. Putnam, jr.
204053	KWCF	Ga. s.	1	2	Flamingo.....	21	21	41.3	15.2	7.2	1907	Brooklyn, N. Y....	Miami, Fla.....	William Kinloch.
204152	KWCG	Ga. s.	1	1	Mrs Donuts.....	57	22	84.0	12.6	8.5	1907	New York, N. Y....	New Haven, Conn.	John J. Phelps.
204158	KWOT	Ga. s.	1	1	Kelousadina.....	44	38	61.4	15.0	6.1	1907	Long Island City, N. Y.	Long Orleans, La....	R. E. E. DeMontluzin.
3470	KWDO	Ga. s.	1	2	Daboon.....	19	18	44.5	14.0	8.8	1888	Boston, Mass.....	Portland, Me.....	Ethel M. Sweet.
204194	KWDJ	Slp.	1	1	Avenger.....	34	21	58.0	14.3	9.1	1907	Bristol, R. I.....	Boston, Mass.....	Howard Twombly.
204260	KWDV	St. s.	1	0	JOYANCE.....	119	80	134.3	16.0	8.2	1907	New York, N. Y....	New York, N. Y....	Manley S. Sullivan.
204234	KWFF	Ga. s.	1	0	Kwasind.....	33	28	57.5	13.6	5.8	1907	Philadelphia, Pa....	Southwest Harbor, Me.	Wm. S. Grant, jr.
204323	KWFG	Ga. s.	1	0	San Toy II.....	35	29	69.7	13.4	6.5	1907	New York, N. Y....	Portland, Me.....	Howard E. Perry.
204387	KWGG	Ga. s.	1	0	Mavotruen.....	24	19	51.0	11.6	8.0	1907	New Haven, Conn.	New York, N. Y....	Arthur O. Townsend.
204388	KWGL	Ga. s.	1	2	Kemah.....	58	50	72.0	20.0	6.0	1907	West Haven, Conn.	Miami, Fla.....	F. H. Newman.

† Composite.

LIST OF YACHTS, ARRANGED IN THE ORDER OF SIGNAL LETTERS—Continued.

(Steel vessels in SMALL CAPITALS, Iron in *Italics*, wood in roman.)

Official No.	Signal letters.	Rig.	Decks.	Masts.	Name of yacht.	Gross tonnage.	Net tonnage.	Length.	Breadth.	Depth.	When built.	Where built.	Home port (where permanent document issues).	Name of owner.
204420	KWGM	Ga. s.	1	2	Skidbladnir.....	76	55	90.0	15.8	6.0	1907	Wilmington, Calif..	Los Angeles, Calif..	Frank A. Garbutt.
204483	KWHG	Ga. s.	1	1	Wave Crest.....	29	19	58.0	12.0	5.5	1907	Port Washington, N. Y.	New York, N. Y.	John E. A. Snaby.
204490	KWHJ	Ga. s.	1	0	Venture.....	48	28	71.5	13.1	7.0	1907	South Boston, Mass.	Rockport, Me.	Sarah G. Stabee.
204607	KWJB	Ga. s.	1	1	Wayfarer.....	23	19	48.4	12.2	5.5	1907	Boston, Mass.	Philadelphia, Pa.	The Hillcroft Co. (Pa.)
204622	KWJD	St. s.	1	0	ADROIT.....	147	100	138.8	15.5	10.3	1907	New York, N. Y.	Baltimore, Md.	Isaac E. Emerson.
205004	KWNO	Ga. s.	1	1	Allegro.....	191	130	108.4	20.1	12.4	1908	Essexton, Pa.	Philadelphia, Pa.	James Elverson, jr.
100651	KWNT	St. s.	1	2	ITALIA.....	201	111	151.0	20.0	11.2	1899	Chester, Pa.	New York, N. Y.	W. D. Hoxie.
203404	KWPG	Ga. s.	1	0	Ganoga.....	19	15	48.7	11.8	6.2	1908	Long Island City, N. Y.do.....	Ralph Wurtz-Dundas.
205115	KWPH	Ga. s.	1	2	Jemima F. III.....	140	133	98.8	21.0	8.1	1908	New York, N. Y.	Buffalo, N. Y.	L. S. DeGraft.
205347	KWQG	Ga. s.	1	0	Shada.....	66	42	84.8	15.4	7.0	1908	Boston, Mass.	Boothbay, Me.	Gertrude B. Scitwell.
205358	KWQJ	Ga. s.	1	0	ASOB II.....	70	48	120.0	12.6	6.6	1908	New York, N. Y.	New York, N. Y.	Charles E. Gaultier.
205494	KWQT	Ga. s.	1	0	CRISTINA.....	123	78	103.3	17.3	9.2	1908	Boston, Mass.	Milwaukee, Wis.	Herman W. Falk.
205684	KWRJ	Ga. s.	1	0	DIXIE.....	65	44	94.5	14.1	8.0	1908	City Island, N. Y.	Brunswick, Ga.	F. D. Strachan.
205761	KWRP	St. s.	1	0	Pilgrim.....	16	17	49.9	11.7	5.3	1899	Boston, Mass.	Boston, Mass.	Farm & Trades School.
205921	KWRT	Ga. s.	1	0	Zipalong.....	30	20	78.0	11.2	6.3	1907	South Boston, Mass.	New York, N. Y.	Albert H. Henderson.
213590	KWTB	St. s.	2	2	CASIANA.....	1,227	551	254.0	33.0	18.6	1908	Greenock, Scotland.	Los Angeles, Calif.	Edward L. Doheny.
205959	KWTC	Ga. s.	1	0	Taniwha.....	85	46	104.3	15.4	8.2	1908	South Boston, Mass.	New York, N. Y.	Morrill Goddard.
205991	KWTL	St. s.	1	2	MACHIGONNA.....	195	132	129.4	19.2	10.8	1909	New York, N. Y.	Boston, Mass.	W. L. Douglas.
213125	KWTM	Ga. s.	2	2	OYHERIA.....	602	196	192.2	27.6	16.1	1907	Leith, Scotland.	New York, N. Y.	Edith Hale Harkness.
200001	KWVO	St. s.	1	2	Polaris.....	29	25	58.3	15.4	6.6	1903	Bristol, R. I.	Grand Haven, Mich.	Howard L. McCarrick.
200666	KWVF	Ga. s.	1	0	Salle.....	17	10	44.6	11.0	4.2	1901	Long Island City, N. Y.	Bridgeport, Conn.	James C. Havens.
206078	KWVH	St. s.	1	0	Comfort.....	92	70	80.0	17.5	8.2	1909	Bristol, R. I.	New Haven, Conn.	Thomas G. Bennett.
206207	LBOH	Ga. s.	1	0	Ariel.....	25	22	53.3	11.5	6.2	1909	East Greenwich, R. I.	Washington, D. C.	Clarence Hall.
206208	LBOJ	Slp.	1	1	Kallaga.....	27	18	49.0	13.0	8.5	1909	Bristol, R. I.	Boston, Mass.	W. Cameron Forbes.
206231	LBOB	Ga. s.	2	2	Lotus.....	130	88	85.0	18.3	4.2	1909	Seattle, Wash.	Seattle, Wash.	Maurice Moldicken.
206235	LBOC	Ga. s.	1	2	Shawna.....	53	43	73.5	18.0	9.6	1909	Boston, Mass.	New York, N. Y.	Dr. Beth M. Milliken.
136385	LBOB	St. s.	1	2	EL PRINERO.....	102	73	111.5	17.8	8.6	1893	San Francisco, Calif.	Tacoma, Wash.	S. A. Perkins.
206317	LBDQ	St. s.	1	2	CORONA.....	304	138	150.5	23.1	12.4	1905	Leith, Scotland.	New York, N. Y.	Henry A. Laughlin.
206318	LBDP	Ga. s.	1	1	Sea Gull.....	26	20	58.2	12.4	5.4	1909do.....do.....	Philip Albert Curran.
111531	LBDG	Slp.	1	1	Insep.....	26	20	58.2	12.4	5.4	1909do.....	Cincinnati, Ohio.	W. Cooper Procter.
206313	LBDN	Ga. s.	1	2	Ranger.....	17	15	44.8	12.3	6.5	1901	South Boston, Mass.	Boston, Mass.	James R. Hodder.
206390	LBDQ	St. s.	1	2	Shark.....	30	24	74.2	12.4	7.2	1909	Osterville, Mass.	Bridgeport, Conn.	Barney Morgan.
201209	LBDH	Ga. s.	1	0	Imperial.....	129	88	83.7	14.9	7.6	1909	Wilmington, Calif.	Los Angeles, Calif.	Arthur Garvey.
206503	LBDV	Ga. s.	1	2	Stroller.....	46	39	62.6	10.0	4.2	1904	Baltimore, Md.	New York, N. Y.	Morrill Goddard.
206536	LBDW	Ga. s.	1	3	Wonaloa.....	104	60	115.2	15.8	9.8	1909	Boston, Mass.	Providence, R. I.	Charles T. Aldrich.
206548	LBEF	Ga. s.	1	3	Carnegie.....	823	246	185.6	32.2	11.8	1909	Brooklyn, N. Y.	Washington, D. C.	Carnegie Institution.
206562	LBEF	Ga. s.	1	0	Thotis.....	61	42	89.8	17.6	7.7	1909	Long Branch, N. J.	New York, N. Y.	Cora Johnson.
150945	LBEH	Ga. s.	1	2	Viking.....	292	154	160.5	23.6	12.5	1909	Wilmington, Del.do.....	George F. Baker, jr.
203050	LBEF	Ga. s.	1	2	Kantana.....	27	16	58.7	11.0	5.0	1903	Boston, Mass.	Washington, D. C.	John H. Goss.
206824	LBFN	Ga. s.	1	2	Olson.....	20	18	44.0	14.0	0.6	1903	East Boothbay, Me.	New Bedford, Mass.	J. W. Knowles.
206827	LBFH	St. s.	1	2	LEGONIA II.....	244	119	140.4	21.5	13.3	1909	Wilmington, Del.	Norfolk, Va.	Arthur Ida.
206828	LBFQ	Ga. s.	1	2	Mohawk.....	20	20	49.9	11.0	9.2	1909	Baltimore, Md.	Washington, D. C.	John M. Masury.
206837	LBFH	Ga. s.	1	1	CORINTHIA.....	66	45	78.7	14.4	7.1	1909	New York, N. Y.	New York, N. Y.	Willard E. Ferguson.
206653	LBFV	Ywl.	1	2	Fau-Follet.....	24	24	43.0	14.8	6.1	1909do.....do.....	W. D. Baker.
206665	LBGD	Ga. s.	1	1	Thais.....	23	19	54.6	11.2	6.0	1909	Lynn, Mass.	Hartford, Conn.	Everett T. House.
206968	LBGW	Ga. s.	1	1	Vencedor.....	90	50	83.2	16.9	7.4	1909	Boston, Mass.	Toledo, Ohio.	Win. L. Urschel.
206990	LBIH	Ga. s.	1	1	Lady Bertha.....	48	32	77.1	14.0	6.3	1909	Bayonne, N. J.	Philadelphia, Pa.	Bertha L. Coles.
207197	LBJK	Slp.	1	1	Shimna.....	34	21	58.0	14.3	9.1	1910	Bristol, R. I.	New York, N. Y.	Leonard Cozens.
207271	LBJB	Ga. s.	1	1	Porpoise.....	36	25	70.6	13.0	5.7	1910	Baltimore, Md.	Baltimore, Md.	Ogden Reid.
207285	LBJV	Ga. s.	1	0	Shrewsbury.....	77	41	94.4	15.0	7.7	1910	Boston, Mass.do.....	Charles S. McCulloch.
207354	LBKM	Ga. s.	1	2	Sea Duok.....	53	28	77.0	14.5	7.0	1910	South Boston, Mass.do.....	Charles A. Stoneham.
207359	LBJP	Ga. s.	1	0	Brimles.....	43	29	63.3	14.0	7.2	1910	Boston, Mass.do.....	A. J. Stone.
207367	LBJB	St. s.	2	3	ALPHA.....	659	329	180.1	35.6	17.0	1910	Quincy, Mass.do.....	Arthur Ourlies James.
207371	LBJT	Ga. s.	1	0	Pellona.....	42	33	75.3	12.0	6.6	1910	Boston, Mass.	Boston, Mass.	H. Gordon McDougall.
207380	LBJV	Ga. s.	1	0	Rutoma.....	29	19	60.4	12.0	5.7	1910	New York, N. Y.	New York, N. Y.	Reinhard Hall.
207387	LBJW	Ga. s.	1	2	MIRAMAR.....	106	72	100.5	17.1	8.5	1910do.....do.....	John F. Baudouine.
207388	LBJM	St. s.	1	0	Greyhound.....	103	70	140.0	13.5	8.7	1910do.....do.....	John A. Harris.
207400	LBMF	Ga. s.	1	0	Isabella II.....	29	26	52.8	12.2	5.3	1910do.....do.....	Arthur McWatters.
207401	LBMG	Ga. s.	1	0	The Major.....	26	22	52.1	12.2	5.1	1910do.....	Baltimore, Md.	Grasos R. Hanson.
207414	LBMH	Slp.	1	1	Alice.....	17	14	47.0	12.0	7.0	1910	Boston, Mass.	Bridgeport, Conn.	Charles B. Keeler.
207423	LBMJ	Ga. s.	1	1	Mahana.....	26	24	55.4	13.4	5.6	1910	Nyaok, N. Y.	New York, N. Y.	Kenneth E. Mendel.
207413	LBMQ	Ga. s.	1	2	Caliph.....	22	15	53.5	11.5	5.2	1910	Camden, N. J.do.....	J. Luedermann.
204296	LBMQ	Soh.	1	2	La Violera.....	35	35	57.0	17.5	7.8	1907	Dockton, Wash.	Seattle, Wash.	Wm. G. Norris.
207487	LBMV	St. s.	1	1	TILICUM.....	135	91	113.0	17.0	9.4	1910	New York, N. Y.	Toledo, Ohio.	E. H. Cloes.
207432	LBNQ	Ga. s.	1	2	Nurmah.....	50	49	66.6	19.0	7.2	1910	Boston, Mass.	Boston, Mass.	Frank Burgess.
207540	LBNH	Ga. s.	1	1	Lucinda II.....	44	30	74.5	14.0	6.3	1910	Philadelphia, Pa.	Philadelphia, Pa.	Henry C. Snowden, jr.
207573	LBNK	Ga. s.	1	0	Carrie.....	54	31	70.1	15.2	6.1	1910	Philadelphia, Pa.	Los Angeles, Calif.	Otis Hoyt.
207587	LBNP	Ga. s.	1	2	Kemah.....	79	54	84.0	18.0	8.7	1910	Camden, N. J.	Cincinnati, Ohio.	E. W. Scripps.
207589	LBNQ	Soh.	1	2	Queen Mab.....	63	49	62.8	17.8	11.4	1910	Bristol, R. I.	Boston, Mass.	Nathaniel F. Ayer.

† Composite.

LIST OF YACHTS, ARRANGED IN THE ORDER OF SIGNAL LETTERS—Continued.

(Steel vessels in SMALL CAPITALS, iron in *italics*, wood in roman.)

Official No.	Signal letters	Rig.	Deck	Masts	Name of yacht	Gross tonnage	Net tonnage	Length	Breadth	Depth	When built	Where built	Home port (where permanent document issues)	Name of owner
207597	LBNR	Ga. s.	1	1	ALACORT	101	69	111.0	15.0	9.3	1910	Wilmington, Del.	New York, N. Y.	Henry Whiten.
207633	LBFO	Ga. s.	1	1	Magnet	76	58	95.3	14.9	7.2	1910	Bayonne, N. J.	Providence, R. I.	Charles T. Aldrich.
207714	LBFI	Ga. s.	1	1	Josephine II	20	15	44.6	14.0	3.8	1910	Toms River, N. J.	Philadelphia, Pa.	Charles W. Mills.
207901	LBQH	Ga. s.	1	1	Carriya II	85	65	92.0	17.0	8.1	1910	Seattle, Wash.	Los Angeles, Calif.	Silby Morse Spalding.
207718	LBQN	Ga. s.	2	2	Castida	22	19	45.3	11.0	9.0	1910	Norwalk, Conn.	New York, N. Y.	Robert A. Toms.
208011	LBQS	Ga. s.	1	1	Golden Days	79	71	94.3	18.5	8.2	1910	Camden, N. J.	Philadelphia, Pa.	James Elverson.
208350	LBQY	Ga. s.	1	1	Reola	33	31	45.5	12.5	6.5	1910	New York, N. Y.	Cleveland, Ohio	W. H. Morrison.
208220	LBRO	Ga. s.	1	1	Doriana	45	42	53.6	13.7	8.8	1907	Brooklyn, N. Y.	Miami, Fla.	H. R. Tuttle.
208281	LBRE	Ga. s.	1	1	Bide-a-Vee	41	27	35.9	14.0	6.9	1910	Baltimore, Md.	Detroit, Mich.	Arthur G. Lodewick.
208284	LBEN	Ga. s.	1	1	Ludwina III	27	18	77.1	15.0	9.0	1911	New York, N. Y.	Buffalo, N. Y.	S. B. Egan.
208304	LBST	Ga. s.	1	1	JUNATA	142	99	126.0	17.5	8.4	1910do.	Providence, R. I.	Joseph E. Fletcher.
208408	LBTR	Ga. s.	1	1	Elak II	23	15	47.3	13.5	8.8	1911	Bath, Me.	Bridgeport, Conn.	George Fowler.
208499	LBTS	Ga. s.	1	1	Sybilis II	46	31	72.0	13.5	7.4	1911	Camden, N. J.	New York, N. Y.	Irving E. Raymond.
208493	LBTH	Slp.	1	1	Flying Cloud	23	23	50.0	14.0	9.0	1911	Bristol, R. I.do.	Frank B. Draper.
208376	LBVD	Ga. s.	1	1	Rosemary	23	26	58.0	15.5	9.0	1906do.do.	Mary F. Carlisle.
208354	LBVH	Ga. s.	1	1	Elwina	206	158	112.0	24.7	17.6	1911	Bristol, R. I.	New London, Conn.	Horion F. Plant.
208493	LBVN	Ga. s.	1	1	DAURIAN	521	399	360.0	19.6	7.4	1911	Greenport, N. Y.	New York, N. Y.	E. G. Stamm.
208617	LBVO	Ga. s.	1	1	Ellen	29	19	67.4	12.2	8.0	1911do.do.	Herbert W. Hagan.
208487	LBVT	Beh.	1	1	KATOWA II	191	171	118.4	27.1	16.6	1911do.do.	Robert E. Tod.
208585	LBVW	Ga. s.	1	1	Anton Dehm	44	30	66.3	16.7	7.0	1911	Miami, Fla.	Washington, D. C.	Carnegie Institution.
208710	LBWF	Ga. s.	1	1	Susan	19	13	46.1	10.5	8.4	1911	Boston, Mass.	Boston, Mass.	George E. Roope.
208808	LBWK	Ga. s.	1	1	Mervyn	95	85	84.0	17.0	8.3	1911	New York, N. Y.	Chicago, Ill.	William L. Baum.
208817	LBWM	Ga. s.	1	1	Mississippi	55	58	69.9	16.7	7.7	1911	Norack, N. Y.	Buffalo, N. Y.	Theodore H. Wickwire.
208842	LBWR	Ga. s.	1	1	Ben Eiley	8	7	30.3	8.0	8.6	1911	Schellengers, Land- ing, N. J.	Philadelphia, Pa.	Fred B. Tompkins.
208868	LBWD	Ga. s.	1	1	Emilk III	44	40	77.4	14.0	6.4	1911	South Boston, Mass.	New York, N. Y.	Wills Sharpe Kilmer.
208868	LBFE	Ga. s.	2	2	Charlotte S.	44	44	78.0	14.1	10.0	1911	Stamford, Conn.	Los Angeles, Calif.	Peter Cooper Bryce.
208867	LBBO	Ga. s.	2	2	Fiora Del Mar	34	29	64.0	14.1	8.8	1911do.	Baltimore, Md.	George W. Siefert.
208897	LBBI	Ga. s.	1	1	Palmetto	77	79	83.3	17.1	9.8	1911	Camden, N. J.	Tampa, Fla.	Walter L. Preston.
208979	LBOT	Ga. s.	1	1	Dixie	27	18	54.1	10.5	6.8	1911	Eastington, Pa.	Bath, Me.	Walter E. Reid.
209046	LODH	Ga. s.	1	1	Lodona	91	61	71.2	18.5	8.4	1911	Camden, N. J.	Philadelphia, Pa.	Fred Wolstenholme.
209094	LODN	Ga. s.	1	1	Paladin II	42	31	69.5	16.7	8.6	1911	Chelsea, Mass.	New York, N. Y.	Walter C. Hubbard.
209065	LODP	Ga. s.	1	1	Lovina	41	35	75.3	18.8	6.3	1911	Bayonne, N. J.do.	Wilson E. Foss.
209349	LODT	Ga. s.	1	1	Yankee II	28	27	43.0	16.6	6.7	1909	College Point N. Y.	Perth Amboy, N. J.	Harvey W. Dobbins.
209281	LOFK	Ga. s.	1	1	Troubadour	18	12	44.5	10.1	6.8	1911	Toms River, N. J.	New York, N. Y.	Robert P. Huntington.
209270	LOFM	Ga. s.	1	1	Wecoua	57	51	67.0	16.5	6.0	1911	New York, N. Y.	Philadelphia, Pa.	David L. Short.
209280	LOFN	Ga. s.	1	1	Nemaha	81	68	91.0	16.0	7.8	1911	Baltimore, Md.	New York, N. Y.	Chas. B. Dillingham.
209306	LOFO	Ga. s.	1	1	Alcida	77	62	92.6	15.8	7.8	1911	Port Jefferson, N. Y.do.	John Langdon.
209363	LOFW	Ga. s.	1	1	Osprey	30	24	53.9	13.0	6.9	1911	Camden, N. J.	Boston, Mass.	Willard E. Swift.
209462	LOGM	Ga. s.	1	1	Helasa	81	55	91.0	16.0	7.8	1911	Baltimore, Md.	Houston, Tex.	John W. Sanders.
209514	LOGW	Ga. s.	1	1	Lancel	76	61	71.5	16.7	8.1	1912	Camden, N. J.	Miami, Fla.	Harriet E. James.
209519	LOHD	Ga. s.	1	1	North Wind	93	63	91.8	17.0	8.0	1912	Baltimore, Md.	Houston, Tex.	A. O. Burton.
209735	LOHG	Ga. s.	1	1	Nava	16	15	51.4	14.5	6.8	1911	Miami, Fla.	St. Augustine, Fla.	Francis W. Wilson.
209825	LOHN	Ga. s.	1	1	Flying Soud	22	21	54.5	15.5	8.3	1909	Bay Shore, N. Y.	Philadelphia, Pa.	W. W. Watson.
209833	LOHQ	Ga. s.	1	1	Scodian	99	40	85.5	15.3	9.0	1911	West Mystic, Conn.	New York, N. Y.	Harry H. Raymond.
209797	LOHE	Ga. s.	1	1	Fellcia	150	102	111.4	18.8	10.1	1912	New York, N. Y.	Providence, R. I.	Jesse H. Metcalf.
209835	LOFP	Ga. s.	1	1	Half Moon	18	18	40.0	11.0	2.8	1911	East Greenwich, R. I.	Grand Haven, Mich.	Low S. Wallace.
209839	LOFV	Ga. s.	1	1	Arawan II	61	41	64.5	16.6	8.5	1912	Eastington, Pa.	San Diego, Calif.	Charles Longstreth.
209977	LOKO	Ga. s.	1	1	Valeda	31	25	49.3	11.1	6.1	1912	West Lynn, Mass.	Boston, Mass.	Wm. A. Hopkins.
209982	LOKM	Ga. s.	1	1	Navigator	51	35	87.0	14.0	6.2	1912	South Boston, Mass.	New York, N. Y.	Clarkson Cowl.
209987	LOKP	Ga. s.	1	1	Helen M.	31	22	58.6	11.9	5.8	1912	Boston, Mass.do.	W. S. Eaton.
210034	LOKS	Ga. s.	1	1	Esolanie	62	51	85.2	14.4	7.3	1911	East Portchester, Conn.do.	Sailing W. Baruch.
210142	LOKV	Ga. s.	1	1	Colleen	116	78	89.0	18.4	10.0	1912	Camden, N. J.do.	James H. Cullen.
209029	LOMQ	Ga. s.	1	1	Amuray	31	21	58.5	13.2	6.4	1911	Port Clinton, Ohiodo.	Peter O. Gallagher.
210329	LOMT	Ga. s.	1	1	Esperanza	40	27	68.1	17.2	9.0	1912	Easton, Md.	Chicago, Ill.	Albert Paok.
210556	LONS	Ga. s.	1	1	CAURA	181	148	110.0	24.7	13.0	1912	Gosport, England	New York, N. Y.	Franklin M. Slinger.
210556	LOPB	Ga. s.	1	1	Santana	94	79	84.8	19.8	8.8	1912	Boston, Mass.	Boston, Mass.	Osborne Howes.
210582	LOPG	Ga. s.	1	1	Blue Bird	36	24	69.6	12.4	6.7	1911	Port Clinton, Ohio	Bridgeport, Conn.	John H. Tyson.
210559	LOQQ	Ga. s.	1	1	Calabash	64	43	66.0	16.7	8.1	1912	Camden, N. J.	Miami, Fla.	Wm. J. Matheson.
210173	LCRN	Ga. s.	1	1	Wendameon	35	16	59.2	17.0	8.2	1912	East Boothbay, Me.	Chicago, Ill.	Eugene L. Garey.
210819	LORP	Ga. s.	1	1	Ledora	24	18	50.0	14.7	4.6	1912	Miami, Fla.	Miami, Fla.	Gustavus E. Strom.
210832	LORQ	Ga. s.	1	1	Ibis	64	43	68.0	16.7	8.1	1912	Camden, N. J.	New York, N. Y.	Francis F. Christie.
210843	LORE	Ga. s.	1	1	Barpoula	25	17	49.5	14.4	3.7	1912	Miami, Fla.	Miami, Fla.	Baldwin Day Spilman.
210840	LORF	Ga. s.	1	1	Maviel	24	20	51.5	11.2	5.9	1912	Port Chester, N. Y.	New Bedford, Mass.	Henry B. Hutchinson.
210499	LCBN	Ga. s.	1	1	Augusta	74	74	103.0	16.0	9.9	1912	Harrisburg, Tex.	Houston, Tex.	O. G. Pflot.
211094	LOVR	Ga. s.	1	1	Beverly	53	25	57.0	14.5	9.2	1913	Bristol, R. I.	New York, N. Y.	Luko Vincent Look- wood.
211065	LOVD	Ga. s.	1	1	Barbara	33	25	57.0	14.5	9.2	1913do.	Providence, R. I.	I. B. Merriman.
211066	LOVE	Slp.	1	1	Mystic	33	25	57.0	14.5	9.2	1913do.	New York, N. Y.	Clifford D. Mallory.
211067	LOVG	Slp.	1	1	Andiamo	33	25	57.0	14.5	9.2	1913do.	Boston, Mass.	W. K. Shaw.
211124	LOVJ	Ga. s.	1	1	Ruffed Grouse	39	20	56.5	13.3	6.4	1913	Camden, N. J.	New York, N. Y.	Edward E. Gold.
211139	LOVK	Slp.	1	1	Iroquois II	33	25	57.0	14.5	9.2	1913	Bristol, R. I.do.	Faul Harmond.
211140	LOVM	Ga. s.	1	1	Pleione	33	25	57.0	14.5	9.2	1913do.	Providence, R. I.	Kenneth T. Wood.
211141	LOVN	Ga. s.	1	1	Venture	33	31	57.0	14.5	9.2	1913	Bristol, R. I.	New York, N. Y.	Wm. Greenough.

† Composite.

‡ Steel and bronze.

LIST OF YACHTS, ARRANGED IN THE ORDER OF SIGNAL LETTERS—Continued.

[Steel vessels in SMALL CAPITALS, Iron in *italics*, wood in roman.]

Official No.	Signal letters.	Rtg.	Decks.	Mast.	Name of yacht.	Gross tonnage.	Net tonnage.	Length.	Breadth.	Depth.	When built.	Where built.	Home port (where permanent document issues).	Name of owner.
								<i>Feet.</i>	<i>Feet.</i>	<i>Feet.</i>				
211169	LCVP	Ga.s.	1	0	Content.....	26	20	50.2	11.6	6.6	1915	Camden, N. J.....	Philadelphia, Pa....	M. B. Mergaree.
211176	LOVR	Slp.	1	1	Carollus.....	33	25	57.0	14.5	9.2	1913	Bristol, R. I.....	New York, N. Y....	George Nichols.
211177	LCVS	Slp.	1	1	Spartan.....	33	25	57.0	14.5	9.2	1913do.....do.....	Herbert W. Hanan.
211182	LOVT	Ga.s.	1	2	Whistler.....	23	22	45.3	13.3	8.0	1913	Thomaston, Mo....	Providence, R. I....	Joseph M. Redinger.
211194	LOWB	Soh.	1	2	Elemah.....	16	16	51.3	11.2	6.5	1913do.....	New York, N. Y....	Egbert Moxham.
211195	LOWD	Ga.s.	1	1	Sapho.....	16	15	51.3	11.2	6.5	1913	New York, N. Y....	Boston, Mass.....	James R. Jewett.
211196	LOWF	Soh.	1	2	Teumseh.....	16	16	51.3	11.2	6.5	1913do.....	Belfast, Me.....	George S. Tiffany.
211200	LCWH	Ga.s.	1	2	Torbatrossa.....	27	24	50.8	15.2	9.9	1913do.....	New York, N. Y....	Dave H. Morriss.
211225	LQWP	Soh.	1	1	Flying Cloud.....	46	38	73.0	17.4	8.8	1913	Boston, Mass.....do.....	Wm. M. Baldwin.
211267	LOWV	Ga.s.	1	2	Eloise.....	50	44	70.1	18.5	7.2	1913do.....	San Francisco, Calif.	John C. Pivri.
211285	LDBF	Ga.s.	1	2	VAGRANT.....	178	134	90.0	24.8	16.0	1913	Bristol, R. I.....	New York, N. Y....	Harold F. Vanderbilt.
211330	LDBN	Ga.s.	1	1	Barbara II.....	18	14	45.8	11.0	5.6	1912	Tottenville, N. Y.do.....	L. D. Shepard.
211332	LDBP	Soh.	1	2	Alice.....	16	16	51.3	11.2	6.5	1913	New York, N. Y....	Cape Vincent, N. Y.	Stuart D. Lansing.
211427	LDFC	Ga.s.	1	2	PANDORA III.....	39	27	57.5	13.7	6.2	1912	Camden, N. J.....	New York, N. Y....	Arthur T. Vance.
211479	LDGN	Ga.s.	1	1	Alert.....	34	24	74.3	12.0	5.9	191	Boston, Mass.....	Philadelphia, Pa....	Edward Browning.
211503	LDOV	Ga.s.	1	1	Surpass.....	34	27	59.9	15.0	6.5	1913	New London, Conn.	Miami, Fla.....	Theodore G. Dickinson
211564	LDFN	Ga.s.	1	2	Desire.....	73	49	84.4	16.1	8.0	1913	Atlantic City, N. J.	New York, N. Y....	Thomas O. Landi.
211603	LDFR	St.s.	1	1	ATHERO.....	201	113	149.2	18.0	10.1	1913	Galveston, Tex....do.....	Jesse L. Livermore.
211633	LDGJ	St.s.	1	2	SIALIA.....	652	305	200.6	27.0	17.3	1913	Wilmington, Del....	Detroit, Mich.....	Henry Ford.
211776	LDBK	Ga.s.	1	1	Granada III.....	40	27	57.0	16.1	5.7	1913	Boston, Mass.....	Indianapolis, Ind..	Crawford Fairbanks
211778	LDBM	Ga.s.	1	0	Boomerang III.....	44	37	53.7	17.4	5.1	1913	New York, N. Y....	Miami, Fla.....	A. J. Fay.
211847	LDBT	Ga.s.	1	0	Flamingo.....	84	57	64.0	20.7	8.3	1913	City Island, N. Y.	New York, N. Y....	David Rumsey.
211903	LDJO	Ga.s.	1	1	Laurel.....	19	18	45.3	10.9	4.1	1913	Camden, N. Y.....do.....	Louis O. Jandorf.
211909	LDJO	Ga.s.	1	0	Wo Go.....	33	22	51.8	16.2	3.1	1913	Marblehead, Mass.	Miami, Fla.....	Don G. Scranton.
110034	LDBK	Ga.s.	1	2	Signal.....	18	14	37.7	13.0	6.2	1883	Miami, Fla.....	Cleveland, Ohio....	P. J. Moran.
110809	LDJN	Ga.s.	1	2	West Wind.....	42	20	79.0	13.0	7.2	1899	Piermont, N. Y....	New York, N. Y....	B. W. Fox, Jr.
211874	LDJN	Ga.s.	1	2	Viola II.....	29	10	51.6	17.5	5.2	1914	Baltimore, Md.....	Boston, Mass.....	J. O. Benz.
211984	LDJO	Ga.s.	1	1	Mione.....	32	28	54.2	13.4	5.9	1911	Salisbury, Md.....	Bangor, Me.....	Edwin R. Clark.
207549	LDJT	Ga.s.	1	2	Isabella.....	31	18	64.5	13.2	6.0	1910	Bayhead, N. J.....	Milwaukee, Wis....	Arthur O. Wells.
212057	LDKO	Ga.s.	1	0	Fiorino.....	5	5	40.0	8.5	3.5	1914	Atlantic City, N. J.	Philadelphia, Pa....	Wm. H. Clamer.
212143	LDKQ	St.s.	1	2	SARLMO.....	303	206	154.5	23.0	12.8	1914	Brooklyn, N. Y....	New York, N. Y....	Wm. H. Todd.
212166	LDKS	Ga.s.	1	0	Chiquita.....	16	10	42.0	11.2	5.3	1914	Essexington, Pa....	Tampa, Fla.....	E. E. Bishop.
212167	LDKT	Slp.	1	1	Resolute.....	99	99	91.5	21.1	12.0	1914	Bristol, R. I.....	New York, N. Y....	Robert W. Emmons 2d
212184	LDKV	Ga.s.	1	1	Elise.....	28	19	56.9	13.5	6.3	1914	Essexington, Pa....	New York, N. Y....	James E. Campbell.
212246	LDMB	Ga.s.	1	2	FLORENCE.....	199	118	134.7	20.0	9.5	1914	Essexington, Pa....	Cape Vincent, N. Y.	Julian F. Deimer.
208688	LDMC	Ga.s.	1	2	Carlotta.....	44	35	68.6	17.7	7.6	1911	Salisbury, Md.....	New Orleans, La....	J. O. Le Bourgcois.
212290	LDMF	Ga.s.	1	0	Zara.....	40	33	59.3	14.9	6.1	1914	Port Republic, N. J.	Newport News, Va..	Thad O. Bell.
211141	LQVN	Ga.s.	1	2	Istalena.....	33	31	57.0	14.5	9.2	1913	Bristol, R. I.....	New York, N. Y....	Wm. Greshough.
127649	LDMH	St.s.	1	2	SACHEM.....	217	123	143.3	23.6	12.5	1902	Wilmington, Del....do.....	Mahton B. Metcalf.
212333	LDMP	Ga.s.	1	2	Thuban.....	35	23	63.1	13.1	5.9	1914	Neponset, Mass....do.....	S. W. Rushmore.
212346	LDMQ	Ga.s.	1	1	Enslign.....	30	23	64.1	11.3	5.7	1914	West Lynn, Mass...	Burlington, Vt....	Guy O. Lee.
212390	LDMV	St.s.	1	2	GALATEA.....	367	195	159.6	24.8	14.1	1914	Wilmington, Del....	New York, N. Y....	Jas. M. Buckner.
212423	LDNO	St.s.	1	2	STELLARS.....	339	230	166.0	24.0	12.6	1914	New York, N. Y....	Detroit, Mich.....	Stella Ford Schlotman.
212427	LDNF	Ga.s.	1	0	Talofa.....	34	23	60.4	16.3	6.1	1914	Tottenville, N. Y.	Charleston, S. C....	J. M. Whitsett.
212510	LDNJ	Ga.s.	1	0	Marilda.....	44	36	63.8	16.1	6.4	1914	Greenport, N. Y....	Cleveland, Ohio....	Frank A. Davis.
212511	LDNK	Ga.s.	1	0	Harold.....	35	24	97.0	12.5	4.5	1914	Port Clinton, Ohio.	Hoston, Mass.....	L. K. Liggett.
212514	LDNP	Ga.s.	1	1	Framaltn.....	43	29	56.7	16.4	5.4	1914	Monroe, Fla.....	St. Augustine, Fla..	Clarkson Coal & Dock Co. (Del.).
212827	LFBH	Ga.s.	1	0	Celerity.....	24	16	5.09	10.3	4.3	1914	Port Clinton, Ohio..	Philadelphia, Pa....	O. S. Cummings.
212004	LFCS	Ga.s.	1	0	Cresceus.....	21	14	49.7	12.8	4.5	1915do.....	Port Huron, Mich..	Alexander I. McLeod.
200354	LFDN	Ga.s.	1	1	Ocoee.....	29	19	66.6	12.9	5.5	1911do.....	Detroit, Mich.....	Harry W. Hancock.
212974	LFQP	Ga.s.	2	2	OWERA.....	426	187	173.8	25.1	14.0	1907	Leith, Scotland....	Providence, R. I....	Peter G. Gerry.
211435	LFQQ	Ga.s.	1	1	Indian.....	92	62	92.5	16.3	7.7	1913	New York, N. Y....	Boston, Mass.....	James E. Whittin.
213016	LFHC	Ga.s.	1	1	CAPTIVA.....	279	218	129.7	21.2	7.9	1915do.....	New York, N. Y....	F. S. Rollins.
213020	LFHJ	Sch.	1	2	Diablo.....	27	27	52.1	14.1	9.3	1915	Bristol, R. I.....	Los Angeles, Calif..	W. W. Pedder.
213128	LFJB	Ga.s.	1	0	SYBILLA III.....	103	70	115.1	14.2	8.2	1915	City Island, N. Y....	Philadelphia, Pa....	Jno. F. Betz, 3d.
213133	LFJC	Ga.s.	1	0	Dicksadeo.....	45	31	53.2	17.0	5.2	1914	Miami, Fla.....do.....	Orris Ireland.
213277	LFJD	St.s.	1	2	SURF.....	397	270	166.0	24.6	13.3	1908	Leith, Scotland....	New York, N. Y....	Schnasi Commercial Corp. (N. Y.).
213237	LFJT	Ga.s.	1	2	Partridge.....	36	24	52.6	14.4	6.0	1915	Burton, Wash.....	San Francisco, Calif.	Alaska Packers Assn.
213242	LFJV	Ga.s.	1	0	Pequest.....	26	24	54.6	13.1	5.0	1915	Bay Shore, N. Y....	New York, N. Y....	Louis Smyth.
213207	LFKB	Ga.s.	1	1	Tuna III.....	28	17	43.6	11.5	6.3	1915	Port Ingles, Fla....	Miami, Fla.....	George A. Porter.
213203	LFKG	Ga.s.	1	2	Zahua.....	75	58	79.7	20.7	9.8	1915	Boston, Mass.....	New York, N. Y....	Thomas O. Landi.
213306	LFKJ	Ga.s.	1	0	Eshantress II.....	41	30	73.3	13.0	5.7	1915	Camden, N. J.....	Philadelphia, Pa....	Sun Co. (N. J.).
213212	LFKM	Ga.s.	1	2	Kdora.....	71	56	80.7	15.9	7.1	1915	Morris Heights, N. Y.	Chicago, Ill.....	The Sanitary District of Chicago (Ill.).
213331	LFKP	Ga.s.	1	0	Akbar.....	25	12	72.2	11.7	5.4	1915	Camden, N. J.....	Hoston, Mass.....	William H. Butler.
213395	LFKV	Ga.s.	1	1	NANIN.....	59	47	74.6	16.0	7.6	1915	Boston, Mass.....	New York, N. Y....	Wm H. Woodin.
213452	LFMH	Ga.s.	1	0	Conejo.....	38	22	91.0	11.6	5.0	1915do.....do.....	Richmond Loring.
213484	LFMJ	Ga.s.	1	2	Lismore.....	27	23	43.9	16.3	6.3	1915	Brooklyn, N. Y....do.....	Harold T. Pulsifer.
213497	LFMN	Ga.s.	1	0	Maraval.....	60	47	81.0	15.4	9.6	1915	Port Jefferson, N. Y.do.....	Mrs. George T. Bliss.
213412	LFMR	Ga.s.	1	2	Jeannette.....	30	24	62.0	15.5	9.3	1915	East Boothbay, Me.do.....	Chester M. Curry.
213535	LFMW	Ga.s.	1	1	Moniecka.....	28	22	57.5	11.9	5.6	1915	Neponset, Mass....	Bridgeport, Conn..	Erwin M. Jennings.
213614	LFNW	Ga.s.	1	2	Starling.....	44	39	74.0	18.4	6.6	1915	Salisbury, Md.....	Philadelphia, Pa....	George F. Tyler.
213610	LFPP	St.s.	2	1	WHILEAWAY.....	421	223	166.2	24.3	9.6	1915	Philadelphia, Pa....	New York, N. Y....	H. Payno Whitney.

† Composite.

LIST OF YACHTS, ARRANGED IN THE ORDER OF SIGNAL LETTERS—Continued.

(Steel vessels in SMALL CAPITALS, iron in *italics*, wood in roman.)

Signal No.	Signal letters.	Rig.	Decks.	Masts.	Name of yacht.	Gross tonnage.	Net tonnage.	Length.	Breadth.	Depth.	When built.	Where built.	Home port (where permanent document issues).	Name of owner.
13623	LFPO	Ga. s.	1	0	Lorowa.....	19	17	37.0	13.3	4.6	1914	Camden, N. J.....	Washington, D. C...	Henry Harrison Lewis.
13709	LFPS	Ga. s.	1	0	Delphine.....	17	16	37.8	11.9	4.7	1915	Atlantic City, N. J..	Philadelphia, Pa....	Hotel Traymore Co. (N. J.).
13710	LFPV	Ga. s.	1	0	Miaka.....	20	19	40.0	13.3	4.6	1915	Camden, N. J.....	Chicago, Ill.....	Walter O. Gray.
13723	LFPW	Ga. s.	1	2	Dorinda.....	82	71	73.0	18.1	8.5	1915do.....	New York, N. Y.....	Henry W. Savage.
13797	LFQW	Ga. s.	1	1	Weona II.....	79	73	58.2	17.1	5.0	1915	St. Augustine, Fla..	St. Augustine, Fla..	Walter J. Henry.
13855	LFRP	Ga. s.	1	0	Ruthum.....	32	22	51.0	14.3	4.8	1915	Miami, Fla.....	New York, N. Y.....	Robert W. Scott.
13905	LFSB	Ga. s.	1	1	Hopetill.....	95	78	90.7	16.8	8.5	1918	New York, N. Y.....	Seattle, Wash.....	Clarence W. Willey.
13913	LFSW	Ga. s.	1	0	Pioneer.....	209	172	111.7	22.0	6.1	1916	Camden, N. J.....	New York, N. Y.....	E. H. R. Green.
13914	LFTD	Ga. s.	1	0	Amanda.....	67	63	64.5	15.8	6.6	1916	East Greenwich, R. I.do.....	John J. Hanson.
35543	LFTO	Ga. s.	1	0	Victor.....	69	40	80.3	14.1	8.5	1908	Boston, Mass.....	Belfast, Me.....	Maitland Alexander.
13966	LFTV	Ga. s.	1	1	Memory.....	22	22	51.0	14.4	8.6	1918	Bristol, R. I.....	New York, N. Y.....	Robt. N. Bayler.
13967	LFTW	Sip.	1	1	Cookatoo.....	22	22	51.0	14.4	8.6	1918do.....	Boston, Mass.....	Amory Coolidge.
13968	LFBV	Sip.	1	1	Sally Ann.....	22	22	51.0	14.4	8.6	1918do.....	Fall River, Mass.....	Spencer Borden, Jr.
13969	LFCV	Sip.	1	1	Katharine.....	22	22	51.0	14.4	8.6	1918do.....	Marblehead, Mass.....	Lawrence F. Perelval.
13970	LFDV	Sip.	1	2	Typhoon.....	22	20	51.0	14.4	8.6	1918do.....	New York, N. Y.....	W. J. Ehrlich.
13971	LFEV	Sip.	1	1	Mistral.....	22	22	51.0	14.4	8.6	1918do.....do.....	William B. Bell.
13972	LFBH	Sip.	1	1	Pampero.....	22	22	51.0	14.4	8.6	1918do.....do.....	Chas. Lee Andrews.
13973	LFBV	Sip.	1	1	Banshee.....	22	22	51.0	14.4	8.6	1918do.....do.....	Henry L. Maxwell.
13974	LFBK	Sip.	1	1	Rowdy.....	22	22	51.0	14.4	8.6	1918do.....do.....	Holland B. Duell.
13975	LFBM	Sip.	1	1	Shawara.....	22	22	51.0	14.4	8.6	1918do.....	Boston, Mass.....	O. Barnum Seelye.
13976	LFBN	Sip.	1	1	Squaw.....	22	22	51.0	14.4	8.6	1918do.....do.....	George M. Nowell.
13977	LFBV	Sip.	1	1	Zilph.....	22	22	51.0	14.4	8.6	1918do.....	Marblehead, Mass.....	Howard S. Borden.
13985	LFBV	Ga. s.	1	1	Dawn.....	24	20	60.0	10.5	5.0	1918	Stamford, Conn.....	Bridgeport, Conn.....	Solmyer Gillespie.
14001	LFBV	Ga. s.	1	0	Absegami.....	53	42	70.8	16.2	5.7	1916	New York, N. Y.....	New York, N. Y.....	William B. Armstrong.
14002	LFBW	Ga. s.	1	1	Josephine.....	34	23	52.8	13.5	5.4	1916do.....do.....	Auton Hulman.
14006	LFDW	Ga. s.	1	2	Marjette.....	128	123	97.6	23.7	16.2	1916	Bristol, R. I.....	Boston, Mass.....	Jacob F. Brown.
14010	LFEW	Ga. s.	1	2	Shadow.....	23	22	46.0	12.4	5.7	1916do.....	New York, N. Y.....	James O. Ayer.
14019	LFEW	Ga. s.	1	2	Vigilant.....	30	24	58.5	14.2	5.5	1916	Camden, N. J.....	Philadelphia, Pa.....	Samuel L. Kent.
14039	LFWP	Ga. s.	1	0	Elfbro II.....	17	13	55.0	9.0	4.5	1916	Tampa, Fla.....do.....	James Laughlin, 3d.
14038	LFWP	St. s.	1	2	WINCHESTER.....	411	213	219.6	21.0	11.3	1916	Bath, Me.....	New York, N. Y.....	Peter W. Houss.
14079	LGBK	Ga. s.	1	2	WINCHESTER.....	41	36	54.2	15.6	5.7	1916	Miami, Fla.....do.....	Augusta Lyon.
14160	LGBH	Ga. s.	1	2	Karibou.....	41	40	58.0	15.0	5.7	1916	Wilmington, Del.....	New Orleans, La.....	E. W. Marland.
14179	LGBN	Ga. s.	1	2	WINTERMARSH.....	74	47	83.4	16.1	8.3	1916	Port Clinton, Ohio.....	New York, N. Y.....	Edgar P. Lawson.
14198	LGBT	Ga. s.	1	1	Almegan.....	26	17	60.2	11.4	4.9	1916	New York, N. Y.....	Rochester, N. Y.....	Chas. H. Ocumpaugh.
14243	LGOV	Ga. s.	1	2	Dawn.....	17	10	43.6	12.0	7.5	1916	East Boothbay, Me.....	Chicago, Ill.....	H. A. Behrens.
14252	LQDK	Ga. s.	1	0	Mauna Loa.....	18	14	52.6	9.4	5.2	1916	Boston, Mass.....	Newport, R. I.....	Harriet E. James.
14261	LQDN	Ga. s.	1	2	Mammy.....	49	33	52.0	18.8	7.3	1916	Washington, N. C.....	Boston, Mass.....	Edmund Beard.
14278	LQDS	Ga. s.	1	0	Bee.....	31	29	61.0	13.0	5.6	1916	Lynn, Mass.....	New York, N. Y.....	Irving T. Bush.
14284	LQDT	Ga. s.	1	1	BABALO.....	204	109	131.3	19.5	10.4	1916	Boston, Mass.....	Baltimore, Md.....	Van Lear Black.
14293	LQDW	Ga. s.	1	0	A. R. M.....	24	16	53.3	12.4	4.5	1910	Camden, N. J.....	Philadelphia, Pa.....	J. M. Mauser.
14293	LQDW	Ga. s.	1	0	Pastime.....	27	27	52.1	14.1	8.3	1915	Bristol, R. I.....	Los Angeles, Calif.....	W. W. Pedder.
14225	LQFC	Ga. s.	1	1	Magistrate.....	44	40	59.3	15.9	7.9	1916	Bristol, R. I.....	New York, N. Y.....	Harold S. Vanderbill.
14284	LQFD	Ga. s.	1	1	Dream Girl.....	16	12	40.6	10.5	5.7	1915	Hollyoak, Del.....	Mobile, Ala.....	Richard W. Massey.
14320	LQFN	Ga. s.	2	1	El Tejado.....	85	72	95.6	17.5	9.0	1916	Stamford, Conn.....	New York, N. Y.....	Walter P. Murphy.
14329	LQFQ	Ga. s.	1	1	Tiburon.....	35	24	63.8	12.8	6.7	1905	San Francisco, Calif.....	Los Angeles, Calif.....	Gad Morgan.
14402	LQHG	Ga. s.	1	1	Vagabondia.....	178	158	123.8	23.0	5.7	1916	New York, N. Y.....	Pittsburgh, Pa.....	W. L. Mellon.
14407	LGHV	Ga. s.	1	0	Razoo.....	22	15	51.8	10.8	4.4	1916do.....	New York, N. Y.....	Nora Bolte.
14404	LGHJ	Ga. s.	1	0	Pattina.....	31	21	59.5	12.0	5.8	1916	Stamford, Conn.....do.....	Leo Tolik.
14578	LQND	Ga. s.	1	2	Oscella II.....	19	17	48.3	12.9	4.9	1905	New York, N. Y.....do.....	Henry A. La Chicotte.
14601	LQNR	Ga. s.	1	0	Jane VI.....	23	13	67.5	17.3	8.2	1916	Camden, N. J.....	Miami, Fla.....	A. W. Brown.
14659	LQPN	Ga. s.	1	0	Ell.....	42	45	52.0	12.2	4.8	1917	Atlantic City, N. J.....do.....	Alfred H. Wagg.
14676	LQQC	Ga. s.	1	1	Nepenthe.....	84	65	75.6	17.8	8.4	1917	Camden, N. J.....	New York, N. Y.....	James Deering.
14678	LQQD	Ga. s.	1	0	Chieftain.....	159	108	100.0	20.7	9.8	1917do.....	Chicago, Ill.....	Albert B. Dick.
14728	LQRF	Ga. s.	1	1	Glendoveer.....	33	22	73.3	11.7	5.6	1912	Madisonville, La.....	Tampa, Fla.....	O. H. Turner.
14729	LGRH	Ga. s.	1	1	Quitokallver.....	20	7	50.9	10.0	5.1	1916do.....	New Orleans, La.....	Geo. Plant.
14848	LGRM	Ga. s.	1	1	CLAN.....	67	59	79.6	16.5	5.2	1915	New York, N. Y.....	New York, N. Y.....	Bruce Dodson.
14779	LQSB	Ga. s.	1	0	Cavaller.....	43	27	67.4	15.0	6.7	1910	New Orleans, La.....	New Orleans, La.....	Victor Camora.
14782	LQSC	Ga. s.	1	0	Tagliani.....	44	34	70.0	13.6	5.7	1913do.....do.....	Simon Weis.
14837	LQSW	Ga. s.	1	1	Josephine.....	32	25	70.9	12.6	5.8	1905do.....do.....	N. D. West.
14841	LQTB	Ga. s.	1	2	Veda.....	37	30	68.8	17.8	6.2	1917	Atlantic City, N. J.....	Philadelphia, Pa.....	Louis J. Sommer, Jr.
14864	LQTI	Ga. s.	1	0	Sea Lady.....	22	21	56.2	11.2	5.3	1917	Bristol, R. I.....	New York, N. Y.....	Henry A. W. Wood.
14865	LQTK	St. s.	1	0	Navette.....	75	51	110.5	14.1	7.0	1911do.....do.....	J. P. Morgan.
127648	LQTP	St. s.	1	0	Cachalot.....	174	159	91.1	23.4	6.5	1901	Nyaok, N. Y.....	Bridgeport, Conn.....	Clarence B. Sturges.
14882	LQVO	Ga. s.	1	2	Venturo.....	24	24	50.9	14.8	6.9	1917	Portchester, N. Y.....	New York, N. Y.....	Herbert W. Hanan.
14934	LQWH	Ga. s.	1	0	Sunshine.....	64	55	65.9	16.7	7.6	1917	Brooklyn, N. Y.....	Chicago, Ill.....	W. F. Pitcher.
140434	LQWM	Ga. s.	1	1	Welthea.....	63	26	73.5	14.8	7.1	1912	Port Clinton, Ohio.....	Philadelphia, Pa.....	Anna N. Morris.
76908	LQWN	Ga. s.	1	2	Wild Duck.....	27	20	58.0	17.2	5.2	1890	Pocomoke City, Md.....	Norfolk, Va.....	E. Blanchard Robey.
157578	LQWV	Ga. s.	1	2	Dione.....	18	15	42.5	14.2	8.6	1900	Baltimore, Md.....	Albany, N. Y.....	William Lawton.
14891	LHBJ	Ga. s.	1	2	Sachem.....	77	52	84.8	16.2	7.7	1917	Port Clinton, Ohio.....	Cincinnati, Ohio.....	H. S. Leyman.
141439	LHCN	Ga. s.	1	0	Nymph.....	27	27	57.6	14.5	6.1	1913do.....	Castine, Me.....	F. S. Willock.
127390	LHDW	Ga. s.	1	2	Evan.....	48	25	51.2	17.0	5.0	1899	Totenville, N. Y.....	San Francisco, Calif.....	Robert J. Tyson.
215156	LHGB	Ga. s.	1	1	Trillora II.....	63	43	88.5	13.9	6.6	1917	Boston, Mass.....	New York, N. Y.....	S. R. Guggenheim.
215157	LHGD	Ga. s.	1	2	Robador III.....	139	98	100.3	21.7	8.7	1917do.....do.....	Robert Law, Jr.
215176	LHGN	Ga. s.	1	0	Presque Isle.....	78	53	84.9	15.8	6.7	1917	Port Clinton, Ohio.....	Tampa, Fla.....	Theodore Krumm.

† Composite.

LIST OF YACHTS, ARRANGED IN THE ORDER OF SIGNAL LETTERS—Continued.

(Steel vessels in SMALL CAPITALS, iron in *italics*, wood in roman.)

Official No.	Signal letters.	Rtg.	Decks.	Masts.	Name of yacht.	Gross tonnage.	Net tonnage.	Length.	Breadth.	Depth.	W. in keel.	Where built.	Home port (where permanent document issued).	Name of owner.
215176	LHGP	Ga. s.	1	0	Harmony.....	23	15	64.1	11.4	4.9	1916	Port Clinton, Ohio.	New York, N. Y.	Samuel H. Gillespie.
215181	LHGS	Ga. s.	1	0	La Mer.....	40	20	66.7	12.2	6.8	1917	Boston, Mass.	do.	Willard E. Ferguson.
215230	LHHR	Ga. s.	1	0	Inquirer.....	25	17	69.8	11.5	5.2	1917	Camden, N. J.	Philadelphia, Pa.	James Elverson, Jr.
215231	LHHS	Ga. s.	1	1	Leonte.....	164	111	100.0	20.7	9.8	1917	do.	New York, N. Y.	Murray Guggenheim.
211296	LHKB	Ga. s.	1	1	Onrust.....	23	20	59.6	11.7	5.9	1910	East Greenwich, R. I.	Bridgeport, Conn.	Jas. T. Patterson.
215243	LHKD	Ga. s.	1	0	Pomander.....	65	46	63.9	17.2	7.2	1917	Bristol, R. I.	New Bedford, Mass.	B. B. Conrad.
215237	LHKQ	Ga. s.	1	0	Gertrude.....	17	12	37.8	11.1	5.3	1914	Port Clinton, Ohio.	San Francisco, Calif.	Newton H. Neustader.
215340	LHMS	Ga. s.	1	1	Polly.....	47	22	77.2	14.0	6.1	1917	Wiscasset, Me.	Boston, Mass.	Aubert J. Fay.
215364	LHINJ	Ga. s.	1	0	Riposo.....	19	18	40.0	13.3	4.5	1917	Camden, N. J.	New York, N. Y.	Otto R. Saint.
215367	LHINK	Ga. s.	2	3	Sauwan.....	219	174	107.6	28.0	15.1	1917	Rosario, Wash.	Seattle, Wash.	Robert Moran.
215373	LHINR	Ga. s.	1	1	Romance.....	28	23	60.0	11.2	5.8	1917	Bristol, R. I.	Chicago, Ill.	George Woodruff.
215402	LHIPP	Ga. s.	1	1	Gler-Ilo.....	16	12	43.0	10.6	5.5	1911	Toms River, N. J.	Detroit, Mich.	Fred H. Djahe.
215427	LHPV	Slp.	1	1	Georgia.....	16	16	49.2	12.0	6.9	1917	City Island, N. Y.	Providence, R. I.	H. Earle Kimball.
215428	LHPW	Slp.	1	1	Nimbus.....	16	16	49.2	12.0	6.9	1917	do.	New York, N. Y.	Edward P. Alker.
215429	LHQB	Slp.	1	1	Varuna.....	16	16	49.2	12.0	6.9	1917	New York, N. Y.	do.	James B. Ford.
215432	LHQC	Ga. s.	1	3	Halda.....	64	37	85.2	20.4	9.2	1917	East Boothbay, Me.	Los Angeles, Calif.	Max O. Fleischmann.
215481	LHIRM	St. s.	1	2	Albatross.....	30	20	69.2	20.4	5.9	1894	Belleveau Cove, Nova Scotia.	New London, Conn.	Reuben Lubchansky.
215496	LHRT	Slp.	1	1	Gray Dawn.....	16	16	49.2	12.0	6.9	1917	City Island, N. Y.	Philadelphia, Pa.	Phillip H. Johnson.
215197	LHRV	Slp.	1	1	Maisie.....	16	16	49.2	12.0	6.9	1917	do.	New York, N. Y.	Arthur Tobey.
215572	LHTK	Ga. s.	1	2	Margaret O.....	24	22	49.5	11.8	7.6	1915	Weymouth, Nova Scotia.	Providence, R. I.	William J. Rooks.
215778	LJGO	Ga. s.	1	1	Florinda.....	50	38	71.8	15.0	6.4	1917	Sound Beach, Conn.	New York, N. Y.	Edwin Binney.
209307	LJHQ	Ga. s.	1	0	Onelda.....	97	94	80.5	16.5	8.8	1911	Muskegon, Mich.	Duluth, Minn.	M. H. Alworth.
215874	LJMF	Ga. s.	1	1	Hibiscus.....	157	141	93.0	20.4	8.6	1917	Holly Hill, Fla.	Newport, R. I.	Mary A. Van Beuren.
216031	LJRQ	Ga. s.	1	0	Gallardo.....	95	37	82.9	15.5	6.1	1917	San Francisco, Calif.	Los Angeles, Calif.	Northway Securities Co. (Calif.)
216151	LKMG	Ga. s.	1	0	Latona.....	22	15	45.9	11.8	4.7	1911	North Tonawanda, N. Y.	Detroit, Mich.	Robert Kuhn.
216527	LMBS	Ga. s.	1	0	Cavaller.....	35	32	65.3	13.0	6.5	1918	East Greenwich, R. I.	New York, N. Y.	Irving Bromilly.
214777	LMFN	Ga. s.	1	0	Gadfly.....	193	159	101.2	20.6	7.3	1917	New York, N. Y.	do.	J. L. Livermore.
216692	LMHR	Ga. s.	1	2	Wanda II.....	24	19	57.8	11.5	5.2	1912	Muskegon, Mich.	Boston, Mass.	Howard F. Metcalf.
217014	LNPG	Ga. s.	1	2	Vellron.....	91	62	87.2	13.1	8.4	1918	New York, N. Y.	Los Angeles, Calif.	E. C. Finkbine.
217065	LNHM	Ga. s.	1	1	Rocnante.....	404	289	142.8	33.4	12.6	1918	East Boothbay, Me.	New York, N. Y.	Archer M. Huntington.
214340	LPDN	Ga. s.	1	0	Islander.....	25	23	48.0	12.0	5.5	1916	East Greenwich, Conn.	Boston, Mass.	Edward S. Wilkinson.
208610	LQPK	Ga. s.	1	0	Peggy.....	68	64	64.6	16.0	6.6	1911	Manitowoc, Wis.	Philadelphia, Pa.	Eleanor Aymann Allison.
218965	LRDJ	Ga. s.	1	1	Fox.....	29	20	62.6	11.2	4.9	1919	Bristol, R. I.	Boston, Mass.	Gordon Dexter.
218193	LRJS	Ga. s.	1	0	Traut.....	20	13	56.9	10.5	4.0	1894	Morris Heights, N. Y.	New York, N. Y.	Arthur J. Stevens.
218211	LRKJ	Ga. s.	1	2	De Grasse.....	50	41	78.5	12.7	7.8	1918	Neponset, Mass.	Baltimore, Md.	Mineral State Coal Co. (W. Va.)
218248	LRMV	St. s.	1	1	Carola.....	100	68	110.6	15.4	8.5	1919	Bristol, R. I.	New York, N. Y.	R. Charles Gardner.
218327	LRQC	Ga. s.	1	0	Sueja.....	62	27	73.8	13.8	6.8	1919	Seattle, Wash.	Seattle, Wash.	J. Griffith & Sons Corp.
218543	LSBQ	Ga. s.	1	0	Gypsy.....	25	19	63.6	11.3	5.0	1910	Boston, Mass.	Boston, Mass.	Robert F. Herick.
218604	LSBD	Ga. s.	1	0	Sunflower.....	62	42	68.8	17.0	7.2	1919	do.	Philadelphia, Pa.	John E. Croser.
218685	LSGT	Ga. s.	1	0	Allaneta.....	13	12	45.5	12.4	5.2	1910	Toms River, N. J.	New Orleans, La.	Frank J. Montelone.
218748	LSKP	Ga. s.	1	1	Siesta.....	132	114	89.0	19.5	8.0	1919	Holly Hill, Fla.	Philadelphia, Pa.	Laura N. White.
218989	LTQV	Ga. s.	1	0	Trump.....	33	28	47.5	14.0	6.7	1919	Camden, N. J.	New York, N. Y.	George O. Meyer.
219058	LTGN	Ga. s.	1	1	Harmony.....	149	90	90.3	21.0	7.9	1919	Fort Myers, Fla.	do.	William H. Todd.
219100	LTNV	Ga. s.	1	1	Rlotte II.....	33	28	47.5	14.0	6.7	1919	Camden, N. J.	do.	Geo. G. Shelton.
219191	LTNV	Ga. s.	1	1	Eisara.....	33	28	47.5	14.0	6.7	1919	do.	do.	Little Woodson Prairie
219193	LTPD	Ga. s.	1	1	Lo Malong.....	33	28	47.5	14.0	6.7	1919	do.	do.	John O. King.
219290	LTVM	Ga. s.	1	1	Zig in.....	33	28	47.5	14.0	6.7	1919	do.	do.	Chas. W. Kotcher.
219325	LVBQ	Ga. s.	1	1	Sonora.....	01	58	57.3	16.0	6.5	1919	Holly Hill, Fla.	Miami, Fla.	Walter A. Stark.
219424	LVFJ	Ga. s.	1	1	Bangano.....	81	67	75.8	17.5	8.4	1919	Camden, N. J.	New York, N. Y.	Robert Oglesby.
219120	LVFK	Ga. s.	1	1	Kingdsher.....	81	67	75.8	17.5	8.4	1914	do.	St. Paul, Minn.	E. L. King.
219127	LVFM	Ga. s.	1	1	Osana.....	81	67	75.8	17.5	8.4	1919	do.	Philadelphia, Pa.	Girard Trust Co. (Pa.)
219151	LVGM	Ga. s.	1	1	Dorothy.....	19	11	44.5	14.8	3.7	1910	Fishing Creek, Md.	Baltimore, Md.	Robert D. Williams.
219476	LVHK	Ga. s.	1	1	Helen Louise.....	33	28	47.5	14.0	6.7	1920	Camden, N. J.	New York, N. Y.	Vicent B. Hubbell.
219589	LVPD	Ga. s.	1	1	Editha.....	178	102	91.3	22.0	6.3	1920	East Boothbay, Me.	do.	John H. Hatan.
219764	LWBT	Ga. s.	1	1	PAWNEE.....	248	187	133.1	20.2	11.8	1920	New York, N. Y.	do.	Pawnee Corp. (Del.)
219797	LWCT	Ga. s.	1	1	Fortuna.....	89	69	99.3	19.4	7.7	1920	South Jacksonville, Fla.	do.	Richmond Talbot.
210815	LWDO	St. s.	2	2	LYNDONIA.....	812	389	210.2	30.1	15.8	1920	New York, N. Y.	Philadelphia, Pa.	Cyrus H. K. Curtis.
210920	LWJK	Ga. s.	1	2	Katedna.....	22	19	51.5	14.2	6.8	1920	Seattle, Wash.	San Francisco, Calif.	E. N. Van Bergen.
210958	LWMB	Ga. s.	1	1	Baug.....	27	23	42.0	14.5	4.5	1920	Billsbury, Md.	Chattanooga, Tenn.	W. E. Davis.
220003	LWMP	Ga. s.	1	2	OHONKARA.....	126	101	98.0	23.5	15.5	1920	Bristol, R. I.	New York, N. Y.	Carl Tucker.
220001	LWMO	Ga. s.	1	0	Vasanta.....	46	31	77.0	12.6	5.9	1920	do.	do.	George M. Pynchon.
220026	LWNI	Ga. s.	1	0	Gloria.....	26	22	52.3	11.6	6.0	1920	Seattle, Wash.	Seattle, Wash.	O. D. Stinson.
220075	LWPG	Ga. s.	1	1	Adolar.....	27	18	64.0	11.5	4.8	1920	Bristol, R. I.	Newport News, Va.	Walter E. Flanders.
220121	LWQJ	Ga. s.	1	0	Victor.....	44	36	66.4	15.0	5.6	1917	Camden, N. J.	Jacksonville, Fla.	Leslie J. Daniels.
210987	LWQM	Ech.	1	2	Lloyd W. Berry.....	23	11	52.0	14.6	6.5	1920	Thomaston, Me.	Thomaston, Me.	Roger Griswold.

† Composite.

LIST OF YACHTS, ARRANGED IN THE ORDER OF SIGNAL LETTERS—Continued.

(Steel vessels in SMALL CAPITALS, iron in *italics*, wood in roman.)

Official No.	Signal letters.	Rig.	Decks.	Masts.	Name of yacht.	Gross tonnage.	Net tonnage.	Length.	Breadth.	Depth.	When built.	Where built.	Home port (where permanent document issues).	Name of owner.
220228	LWSQ	Ga.s.	1	1	Mary Ann	48	29	73.0	14.1	8.6	1920	Neponset, Mass.	New York, N. Y.	Jack O. Chase.
220253	LWTO	Ga.s.	1	0	Oliver	34	29	47.5	14.0	6.7	1920	Camden, N. J.	do.	O. Van Bergen.
220278	LVTN	Ga.s.	1	1	Virginia	27	19	60.3	12.0	3.6	1920	Stamford, Conn.	New London, Conn.	Valentine Bliss.
220262	LWTR	Ga.s.	1	0	Aileen II	34	29	47.5	14.0	6.7	1920	Camden, N. J.	Cleveland, Ohio.	John L. Cannon.
220370	MBOT	Ga.s.	1	2	Fotunia	25	17	54.5	12.5	5.0	1920	Bristol, R. I.	Providence, R. I.	Herbert B. Farnum.
220373	MBOW	St.s.	1	2	EAGLE	341	249	135.1	24.9	15.8	1913	South Shield, England.	Miami, Fla.	The Peninsular Terminal Co. (Fla.).
220393	MBDE	Ga.s.	1	1	Anado	48	43	56.1	16.0	7.2	1920	Camden, N. J.	New York, N. Y.	A. G. Southworth.
220394	MBDL	Ga.s.	1	0	Surdna II	48	43	56.1	16.0	7.2	1920	do.	Miami, Fla.	David G. Joyce.
220395	MBDN	Ga.s.	1	0	Maroya	48	43	56.1	16.0	7.2	1920	do.	Philadelphia, Pa.	James R. Fetterspoon.
220427	MBFK	Ga.s.	1	0	Harpoon	28	23	60.0	11.2	5.8	1917	Bristol, R. I.	Rochester, N. Y.	Thomas Parsons.
220438	MBGF	Ga.s.	1	0	Westerly	33	28	62.6	12.2	5.9	1920	Seattle, Wash.	Seattle, Wash.	Edgar Ames.
220457	MBGK	Ga.s.	1	0	Elizabeth II	19	12	39.2	11.5	6.1	1920	Philadelphia, Pa.	Philadelphia, Pa.	Henry Russell.
220471	MBGN	Ga.s.	1	2	Fame	21	19	55.3	12.9	5.6	1920	South Somerset, Mass.	San Juan, P. R.	Harold I. Sewell.
220472	MBQP	Ga.s.	1	2	Yank	26	18	57.9	10.4	6.4	1917	Nyaack, N. Y.	New York, N. Y.	M. B. Fuller.
220556	MBJP	Ga.s.	1	2	ELLA	185	106	117.9	21.0	9.5	1920	Long Beach, Calif.	San Francisco, Calif.	George Whittell, Jr.
220619	MBLN	Ga.s.	1	0	Avenger	41	28	68.5	14.8	5.7	1918	Camden, N. J.	New York, N. Y.	James J. Cain.
220662	MBPJ	Ga.s.	1	0	Alecia	32	25	56.7	13.5	5.7	1911	Toms River, N. J.	Miami, Fla.	O. J. Martin.
220674	MBPT	St.s.	1	1	Velutra	104	70	93.7	18.0	10.4	1920	New York, N. Y.	Boston, Mass.	S. Parker Bromer.
220679	MBQF	Ga.s.	1	1	Aya	209	133	117.2	22.3	8.8	1920	Manchester, Mass.	New York, N. Y.	Allison V. Armour.
220702	MBQW	Ga.s.	1	0	Manchonoch	58	60	104.3	14.9	8.3	1918	Mariners Harbor, N. Y.	do.	Clarence H. Mackay.
220809	MBVK	Ga.s.	1	1	South Wind	26	18	42.3	13.2	5.1	1920	Keyport, N. J.	do.	C. Irving Wood.
220813	MBVN	Ga.s.	1	1	Bingo	23	16	41.7	14.1	4.4	1920	Salisbury, Md.	Baltimore, Md.	E. R. Buck.
220832	MDDH	Ga.s.	1	1	Luneta	99	77	80.4	17.9	9.2	1920	Camden, N. J.	Washington, D. C.	Robert G. Wilson.
220884	MCDJ	Ga.s.	1	0	Mudbet	26	5	47.6	11.1	4.7	1920	Fort Myers, Fla.	Tampa, Fla.	M. R. Kallum.
220896	MCDL	Ga.s.	1	1	Tred-Avon	101	79	80.4	17.9	9.2	1921	Camden, N. J.	Baltimore, Md.	Wm. Keyser, Jr.
220887	MCDN	Ga.s.	1	1	Bolo	81	63	67.4	17.0	9.1	1920	Ft. Myers, Fla.	New York, N. Y.	Chas. M. Swift.
220901	MCFB	Ga.s.	1	1	Boomerang IV	93	51	76.8	15.8	8.4	1920	Miami, Fla.	Miami, Fla.	Euston Wyeth.
221171	MCPV	Ga.s.	1	2	Gold Star	60	40	112.8	15.6	8.0	1921	Bristol, R. I.	Balboa, C. Z.	Panama Canal.
221171	MCRQ	Ga.s.	1	0	Oro	16	14	46.2	9.4	3.8	1921	So. Jacksonville, Fla.	Jacksonville, Fla.	L. J. Chappell.
221190	MCRH	Ga.s.	1	1	Lura M.	77	52	89.0	15.0	7.4	1921	East Greenwich, R. I.	Detroit, Mich.	William A. Fisher.
221218	MORT	St.s.	1	2	DELPHINE	1,355	653	241.7	33.5	17.3	1921	River Rouge, Mich.	do.	Agnes Thompson Dodge.
221233	MCSH	Ga.s.	1	2	Gertrude	54	50	71.4	19.3	8.9	1921	Boston, Mass.	Philadelphia, Pa.	Bernard Bloch.
221261	MCKB	Ga.s.	1	1	Bazardo	22	17	53.9	11.0	4.9	1921	Milwaukee, Wis.	New York, N. Y.	George H. Townsend.
221263	MCKN	Ga.s.	1	1	Whitcap II	65	50	72.9	15.4	7.6	1921	Boston, Mass.	Chicago, Ill.	J. S. Joyce.
221299	MCTG	Ga.s.	1	1	Northwind	27	22	42.4	13.2	5.5	1921	Keyport, N. J.	Perth Amboy, N. J.	Clarence E. Fisher.
221326	MCTP	Ga.s.	1	1	Charlotte II	64	44	74.0	15.3	5.8	1921	East Greenwich, R. I.	Boston, Mass.	W. C. Sills.
221333	MCTR	Ga.s.	1	1	Enchantress III	106	90	73.0	18.0	9.3	1921	Camden, N. J.	Philadelphia, Pa.	Louis Burk.
221355	MCOV	Ga.s.	1	1	Katadin	40	25	64.0	12.5	3.8	1921	Stamford, Conn.	New York, N. Y.	Henry Ivan Stengel.
221398	MCOV	Ga.s.	1	1	Kex	32	28	57.6	11.2	5.9	1921	Boston, Mass.	Boston, Mass.	Frank P. Huckins.
221411	MOWG	Ga.s.	1	1	Hellanthus	37	30	60.0	13.0	7.0	1921	Bristol, R. I.	do.	G. G. Peters.
221458	MOWR	Ga.s.	1	1	323	89	60	104.4	15.5	8.1	1917	City Island, N. Y.	do.	John B. Paine.
221459	MOWS	Ga.s.	1	1	NOURMARAL	419	235	148.2	25.0	13.8	1921	New York, N. Y.	New York, N. Y.	Vincent Astor.
221472	MDBO	Ga.s.	1	2	Misoc	43	15	67.2	18.1	6.8	1921	Salisbury, Md.	Pittsburgh, Pa.	W. O. Carnegie.
221485	MDBK	Ga.s.	1	1	Mate O Mine	22	17	53.9	11.0	4.9	1921	Milwaukee, Wis.	Miami, Fla.	F. J. Osius.
221554	MDOB	Ga.s.	1	1	Messenger	18	14	48.0	10.0	4.5	1921	do.	Tampa, Fla.	Chas. E. Ringling.
221568	MDOF	St.s.	1	2	Patricia	392	24	54.0	15.3	8.0	1921	do.	New York, N. Y.	James Showan.
221568	MDOK	Ga.s.	1	2	Wanderer IX	26	24	54.0	15.3	8.0	1921	Riverside, R. I.	Providence, R. I.	Harvey J. Flint.
221611	MDFG	El.s.	2	3	QUINEVERE	508	345	171.2	32.5	18.7	1921	Neponset, Mass.	New York, N. Y.	Edgar Palmer.
221665	MDFV	Ga.s.	1	2	Faith	38	29	70.0	13.6	6.0	1921	Groton, Conn.	Bridgeport, Conn.	Irving B. Ringling.
221670	MDOB	Ga.s.	1	1	Service	79	54	104.3	14.9	8.3	1917	Bayonne, N. J.	New York, N. Y.	Aeromarine Plane & Motor Co. (N. Y.).
221734	MDHB	Ga.s.	1	1	Nomad	78	53	104.6	14.7	7.9	1918	Camden, N. J.	Perth Amboy, N. J.	Thomas Shill.
221773	MDHG	Ga.s.	1	1	Bonnie Jean III	21	16	55.8	11.5	4.5	1909	Port Chester, Conn.	Philadelphia, Pa.	William A. Swain.
221806	MDHN	Ga.s.	1	0	Eloise H	25	20	42.7	14.5	4.1	1921	Jacksonville, Fla.	Savannah, Ga.	W. B. Hurt.
221829	MDHQ	Ga.s.	1	1	Donald	78	53	104.6	14.7	7.9	1918	Wilmington, Del.	New York, N. Y.	S. W. Baruch.
221830	MDHR	Ga.s.	1	0	Herreshoff	48	32	79.0	12.3	7.3	1917	Bristol, R. I.	Perth Amboy, N. J.	Silas H. Smith.
221833	MDJN	Ga.s.	1	2	Gypsy	57	33	70.8	16.0	7.7	1921	Los Angeles, Calif.	Los Angeles, Calif.	Hal E. Roach Studios.
221840	MDJB	Ga.s.	1	1	Elbaroda	53	36	81.0	14.3	6.0	1919	New York, N. Y.	Philadelphia, Pa.	A. C. Woodman.
221947	MDKT	Ga.s.	1	1	Allen	79	54	104.3	14.9	8.3	1917	do.	New York, N. Y.	Dennis Sullivan.
221950	MDKV	Ga.s.	1	1	S. O. 217	79	54	104.3	14.9	8.3	1917	Mariners Harbor, N. Y.	do.	Robert B. Parola.
221961	MDLC	Ga.s.	1	1	Ventura	25	23	51.0	14.0	5.6	1922	Bristol, R. I.	do.	Geo. F. Baker, Jr.
221963	MDLF	Ga.s.	1	2	Sylvia III	85	58	94.0	15.5	9.0	1922	do.	Grand Haven, Mich.	Logan G. Thomson.
221982	MDLE	Ga.s.	1	0	ARA	314	213	145.0	24.0	13.8	1922	do.	Boston, Mass.	Ernest P. Dane.
221989	MDLT	Sch.	1	2	Seafarer	30	28	53.5	15.5	8.4	1914	Boston, Mass.	Albany, N. Y.	Samuel B. Coffin.
222042	MDNB	Ga.s.	1	1	Kathryn B	30	18	51.7	12.3	5.4	1923	Bayonne, N. J.	Chicago, Ill.	F. J. Sexton.
222051	MDNO	Ga.s.	1	2	Bonita II	85	59	104.4	14.8	8.1	1917	Charleston, S. O.	Boston, Mass.	Robert Winsor.
222055	MDNO	Ga.s.	1	2	Bernice	121	81	104.0	14.8	7.8	1917	Kingston, N. Y.	Wilmington, N. O.	R. H. Arnold.
222059	MDNH	Ga.s.	1	1	Boy Scout	23	15	52.2	11.3	5.4	1917	West Lynn, Mass.	Boston, Mass.	Edward Gardiff.
222084	MDNK	Ga.s.	1	1	OKAYAS	181	123	90.0	20.0	11.5	1922	Neponset, Mass.	New York, N. Y.	J. Percy Barrtram.
222083	MDNR	Ga.s.	1	0	Skyhawk	89	45	104.3	14.9	8.3	1917	Annapolis, Md.	Chicago, Ill.	Jno. B. Berryman.
222084	MDNS	Ga.s.	2	0	MIRAMAR	230	131	95.1	21.1	12.5	1922	City Island, N. Y.	New York, N. Y.	R. M. Statler.

LIST OF YACHTS, ARRANGED IN THE ORDER OF SIGNAL LETTERS—Continued.

[Steel vessels in SMALL CAPS, iron in *italics*, wood in roman.]

Official No.	Signal letters.	Rig.	Decks.	Masts.	Name of yacht.	Gross tonnage.	Net tonnage.	Length.	Breadth.	Depth.	When built.	Where built.	Home port (where permanent document issued).	Name of owner.
222090	MDNT	Ga. s.	1	1	Sasqua.....	59	44	Feet. 90.1	Feet. 14.8	Feet. 6.3	1922	Stamford, Conn.....	Bridgeport, Conn.....	De Ver H. Warner.
222094	MDNV	Ga. s.	1	1	Margaret.....	24	16	45.1	11.4	5.3	1922	Tacoma, Wash.....	Tacoma, Wash.....	O. S. Baker.
222101	MDNW	Ga. s.	1	1	You'll Do.....	19	15	49.8	10.3	6.5	1922	Stamford, Conn.....	Bridgeport, Conn.....	Walter E. Sachs.
222104	MDPB	Ga. s.	1	2	Nenemoosha.....	113	82	87.5	17.0	7.7	1922	Wilmington, Del.....	Wilmington, Del.....	Alfred I. Dupont.
222106	MDPC	Ga. s.	1	1	Harpoon II.....	38	26	66.0	12.5	5.7	1922	Neponset, Mass.....	Providence, R. I.....	Paul O. Nicholson.
222117	MDPF	Ga. s.	1	1	Amitle.....	93	71	70.0	17.9	9.2	1922	Camden, N. J.....	New York, N. Y.....	Joseph H. Adams.
222188	MDPG	Ga. s.	1	1	Idle Hour.....	17	12	40.4	11.1	4.9	1922	Tacoma, Wash.....	Los Angeles, Calif.....	D. Mac D. Jones.
222154	MDPL	Ga. s.	1	1	North Star.....	38	59	105.0	15.0	7.9	1919	Camden, Me.....	Providence, R. I.....	Frederick Jenckes.
222157	MDPN	Ga. s.	2	2	DOLPHIN.....	495	214	169.1	24.0	13.1	1922	Newport News, Va.....	New York, N. Y.....	Mortimer L. Schiff.
222160	MDPQ	Ga. s.	1	1	Waywego.....	30	18	51.7	12.3	5.4	1922	Bayonne, N. J.....	do.....	John Frederick Perry.
222161	MDPR	Ga. s.	1	1	Camarell.....	30	18	51.7	12.3	5.4	1922	do.....	Washington, D. C.....	J. H. Himes.
222162	MDPS	Ga. s.	1	1	Tarpon.....	30	18	51.7	12.3	5.4	1922	do.....	Boston, Mass.....	Harold O. Keith.
222699	MDPT	Ga. s.	3	2	Ara.....	869	406	198.7	31.2	13.7	1922	South Hampton, England.	New York, N. Y.....	W. K. Vanderbilt.
222186	MDPW	Ga. s.	1	0	Anna II.....	16	11	48.0	10.0	5.4	1922	New York, N. Y.....	do.....	Howard E. Raymond.
222193	MDQB	Ga. s.	1	1	Rose of Marlboro.....	79	54	104.3	14.9	8.3	1918	Brooklyn, N. Y.....	do.....	James Bowers.
222210	MDQF	Ga. s.	1	1	ALIDA.....	212	144	131.9	20.0	9.9	1922	Boston, Mass.....	do.....	Bertram H. Borden.
222224	MDQH	Ga. s.	1	2	Flying Cloud.....	20	11	47.4	14.2	5.4	1922	Wiscasset, Me.....	New Bedford, Mass.....	Lawrence Grinnall.
222228	MDQJ	Ga. s.	1	2	Ladona.....	61	52	70.7	20.4	10.4	1922	East Boothbay, Me.....	Boston, Mass.....	Homers Loring.
222229	MDQK	Ga. s.	1	1	Sheerness.....	20	13	53.9	10.6	5.3	1922	Boston, Mass.....	New York, N. Y.....	Marshall Sheppey.
222225	MDQL	Ga. s.	1	1	Shirley.....	79	54	104.3	14.9	8.3	1917	Brooklyn, N. Y.....	Minneapolis, Minn.....	E. A. Woodward.
222235	MDQN	Ga. s.	1	1	Galleon.....	113	77	101.4	18.1	9.2	1922	Boston, Mass.....	New York, N. Y.....	Karl W. Erickson.
222502	MDQR	Ga. s.	1	1	Tamarack IV.....	104	70	96.3	16.0	7.5	1922	New York, N. Y.....	Savannah, Ga.....	N. N. Torrey.
222290	MDQS	Ga. s.	1	1	Nedmac.....	23	22	47.0	15.0	5.3	1922	Camden, N. J.....	Philadelphia, Pa.....	Albert G. Middleton.
222261	MDQT	Ga. s.	1	1	Smug.....	58	45	59.5	10.0	7.3	1922	do.....	do.....	Arthur Bloch.
222273	MDQV	Ga. s.	1	2	Michabo.....	87	59	82.3	21.5	9.0	1922	Thomaston, Me.....	Portland, Me.....	William M. Butler.
222299	MDQW	Ga. s.	1	1	Elgrim.....	106	65	81.7	17.0	9.2	1922	Camden, N. J.....	Philadelphia, Pa.....	William L. Elkins.
222303	MDRB	Ga. s.	1	1	Gliger Dol.....	60	46	89.7	15.0	6.9	1922	Stamford, Conn.....	Bridgeport, Conn.....	Frank B. Stearns.
222304	MDRO	Ga. s.	1	1	Alberta.....	30	18	51.7	12.3	5.4	1922	Bayonne, N. J.....	Wilmington, Del.....	Ernest Du Pont.
222335	MDRH	Ga. s.	1	1	Lazy Lady.....	39	24	66.3	13.2	6.3	1922	Camden, N. J.....	Philadelphia, Pa.....	Robert Wolstenholme.
222336	MDRJ	St. s.	1	1	TRILORA.....	291	198	205.0	18.6	9.8	1912	Scotstown, England.	New York, N. Y.....	Solomon R. Guggenheim.
222338	MDRK	Ga. s.	1	1	Versa.....	79	54	104.3	14.9	8.3	1917	Brooklyn, N. Y.....	do.....	Anthony Schneider.
222354	MDRP	Ga. s.	1	2	Cynthia.....	281	177	120.0	22.9	11.5	1922	do.....	do.....	Merrill B. Mills.
222405	MDRT	Ga. s.	1	1	ZALOPHUS.....	300	204	110.4	21.4	11.4	1922	New York, N. Y.....	do.....	John Ringling.
222410	MDRV	Ga. s.	1	2	Mary D.....	32	27	50.5	10.0	6.7	1922	Island Heights, N. J.....	Philadelphia, Pa.....	Charles K. Haddon.
222422	MDSB	Ga. s.	1	1	Patricia.....	27	18	51.7	12.4	5.3	1922	Bayonne, N. J.....	New York, N. Y.....	Holker Struckmann.
222410	MDSO	Ga. s.	1	2	Vero II.....	195	104	125.0	20.0	10.7	1922	Bayonne, N. J.....	Los Angeles, Calif.....	G. Allen Hancock.
222463	MDSK	Ga. s.	1	0	Dorothy.....	77	50	104.8	14.8	8.0	1918	Kingston, N. Y.....	New York, N. Y.....	Morris Bernstein.
222463	MDSL	Ga. s.	1	2	Elise.....	45	40	53.6	17.4	9.0	1922	Camden, N. J.....	Philadelphia, Pa.....	Frank B. Bower.
222489	MDSN	Ga. s.	1	0	Neponset II.....	18	12	41.0	10.1	4.8	1922	Atlantic City, N. J.....	Perth Amboy, N. J.....	Van Campen Helmer.
223060	MDSF	Ywl.	1	2	POINSETTIA.....	61	55	84.5	19.6	10.0	1905	Gaestemunde, Germany.	Los Angeles, Calif.....	M. H. Whittier Co.
222520	MDSW	Ga. s.	1	1	Kingsfisher.....	22	15	58.2	10.6	4.4	1916	Boston, Mass.....	Boston, Mass.....	J. E. Doherty.
222567	MDTN	Ga. s.	1	1	SYMPHONIA.....	195	151	112.6	20.2	9.2	1922	New York, N. Y.....	New York, N. Y.....	Charles Ringling.
222574	MDTP	Ga. s.	1	1	Cocheo.....	48	44	64.7	13.2	5.7	1922	Madisonville, La.....	New Orleans, La.....	C. A. Spurl.
222604	MDTR	Ga. s.	2	2	OHIO.....	513	220	160.5	28.0	14.6	1922	Newport News, Va.....	Cincinnati, Ohio.....	E. W. Scripps.
.....	MDTW	Ga. s.	1	2	Kymo.....	67	29	84.7	12.1	7.7	1922	Southampton, England.	do.....	John F. Moan.
222633	MDVO	Ga. s.	1	0	Ekwood.....	91	62	104.5	14.8	8.5	1918	Mare Island, Calif.....	Seattle, Wash.....	E. K. Wood Lh. Co.
222634	MDVF	Ga. s.	1	0	Marlotte.....	128	87	84.0	20.4	10.0	1922	Bristol, R. I.....	Boston, Mass.....	Jaacob F. Brown.
222657	MDVK	Ga. s.	1	1	Celestine.....	79	54	104.3	14.9	8.3	1918	Boston, Mass.....	do.....	Frank Zerillo.
222665	MDVN	Ga. s.	1	1	LOTTE II.....	23	16	53.5	9.9	5.1	1912	Zonthen, Germany.	New York, N. Y.....	Lee Shubert.
222678	MDVQ	Ga. s.	1	2	Ion.....	19	13	46.5	14.0	5.4	1915	East Greenwich, R. I.	do.....	Leo Hendrik Beckeland.
222662	MDVR	Ga. s.	1	2	GOODWILL.....	312	138	138.4	30.1	16.1	1922	Wilmington, Del.....	do.....	Kelth Spalding, Esq.
222690	MDVW	Ga. s.	1	1	Natalon.....	70	54	104.3	14.9	8.3	1917	Brooklyn, N. Y.....	do.....	James D. Hurd.
220825	MDVJ	Ga. s.	1	1	Norseman.....	29	20	53.5	14.0	8.7	1920	East Boothbay, Me.....	Hartford, Conn.....	Geo. G. Williams.
222740	MDWP	Ga. s.	1	1	Slwash III.....	60	61	104.3	14.0	8.3	1917	Milwaukee, Wis.....	New York, N. Y.....	Onas. A. Goddard.
222749	MDWT	St. s.	1	2	ROWENA.....	345	120	135.6	22.0	12.7	1918	Fort William, Canada.	do.....	Morrill Cochard.
222807	MFBP	Ga. s.	1	1	Patricia.....	79	54	104.3	14.9	8.3	1917	Norfolk, Va.....	do.....	Sam Bonomini.
222815	MFHQ	Ga. s.	1	2	Stella.....	32	22	55.8	15.8	9.2	1923	Boston, Mass.....	Belfast, Me.....	George Lewis.
222818	MFBR	Ga. s.	1	1	Arrow.....	22	17	52.0	11.0	4.9	1923	Milwaukee, Wis.....	Milwaukee, Wis.....	Geo. Sturges.
222932	MFCG	Ga. s.	1	1	Mnoska.....	59	51	62.2	10.5	7.3	1923	Camden, N. J.....	New York, N. Y.....	Mahlon B. Kemmerer.
222953	MFCII	Ga. s.	1	0	Elbar.....	30	18	51.7	12.3	5.4	1923	Bayonne, N. J.....	Boston, Mass.....	Charles B. Jeffrey, Jr.
222954	MFCJ	Ga. s.	1	1	Minken.....	69	51	62.2	10.5	7.3	1923	Camden, N. J.....	Buffalo, N. Y.....	P. A. Schoellkopf.
222955	MFCK	Ga. s.	1	0	Topaz.....	31	21	53.0	12.0	6.4	1923	Bayonne, N. J.....	Capo Vincent, N. Y.....	W. D. Craig Wright.
222956	MFCL	Ga. s.	1	1	Trobor.....	31	21	53.0	13.0	6.4	1923	Providence, R. I.....	Providence, R. I.....	Robt. R. Jenks.
222960	MFCM	Sch.	1	2	Lismore II.....	69	48	67.0	13.6	9.0	1923	Salisbury, Md.....	New York, N. Y.....	Redmond Kersey, Jr.
222995	MFCW	Ga. s.	1	2	WILDFIRE.....	32	20	75.6	20.5	12.7	1923	Bristol, R. I.....	Boston, Mass.....	Charles L. Harding.
223004	MFCB	Ga. s.	1	1	Priscilla.....	31	21	53.0	13.0	6.4	1923	Bayonne, N. J.....	do.....	G. K. Blmonds.
223009	MFCO	Ga. s.	1	1	Esmonda.....	37	25	58.0	13.0	5.4	1923	Bristol, R. I.....	New York, N. Y.....	Clarence Whitman.
223032	MFDH	Ga. s.	1	2	Wanderer.....	163	91	123.2	26.3	12.6	1913	Essex, Mass.....	Chicago, Ill.....	R. W. Allen.
223047	MFDL	Ga. s.	1	1	Phoebe.....	69	59	64.3	16.5	7.9	1913	Camden, N. J.....	New York, N. Y.....	J. Aron.
223049	MFDN	Ga. s.	1	0	Ochoe.....	69	59	64.3	16.5	7.9	1923	do.....	Chattanooga, Tenn.....	W. S. Milne.

LIST OF YACHTS, ARRANGED IN THE ORDER OF SIGNAL LETTERS—Continued.

Steel vessels in SMALL CAPITALS, iron in *italics*, wood in roman.]

Official No.	Signal letters.	Rig.	Decks.	Masts.	Name of yacht.	Gross tonnage.	Net tonnage.	Length.	Breadth.	Depth.	W h e n built.	Where built.	Home port (where permanent document issues).	Name of owner.
								Feet.	Feet.	Feet.				
223050	MFD P	Sch.	1	3	Speedway	613	511	155.0	35.3	17.2	1917	Littlebrook, Canada.	Los Angeles, Calif...	Harry C. Wilson.
223062	MFD Q	Ga. s.	1	2	Teninc	107	86	104.4	14.6	8.5	1917	Bremerton, Wash...	Seattle, Wash.....	American Expeditions Assn.
223088	MFD W	Ga. s.	1	1	Gillnockle	71	54	88.7	16.0	6.5	1923	Stamford, Conn.....	Providence, R. I....	G. Prescott Knight.
223093	MFG B	Ga. s.	1	1	Kathmar III.....	18	14	58.2	9.7	4.6	1923do.....	New York, N. Y....	Robert T. Fowler.
223107	MFG O	Ga. s.	1	1	Hathor	32	25	58.0	14.5	9.2	1923	Boston, Mass.....	Salem, Mass.....	Sydney A. Beggs.
223159	MFG H	Ga. s.	1	2	Dorello II.....	23	20	59.0	13.6	7.8	1912	East Boothbay, Me.do.....	Frederick A. Flood.
223185	MFG L	Ga. s.	1	2	Asthore	54	46	88.3	18.7	10.8	1902	Fairlie, Scotland....	Washington, D. C...	Frank B. Noyes.
223202	MFG N	Ga. s.	1	1	Llewelyn.....	24	19	46.4	12.8	5.7	1923	Winthrop, Mass.....	Boston, Mass.....	F. W. Merrick.
223257	MFG W	Ga. s.	1	2	Dwyn Wen.....	86	65	93.0	20.0	9.5	1906	Dartmouth, Eng-land.	Portland, Oreg.....	Robt. H. Ellis.
223272	MFH B	Ga. s.	1	3	Moby Dick.....	198	149	165.8	24.8	10.0	1923	Wilmington, Del....	Chicago, Ill.....	Frederick S. Fish.
223303	MFH D	Ga. s.	1	0	Argonaut.....	35	24	96.0	12.4	5.8	1923	Boston, Mass.....	Washington, D. C...	Bancroft C. Davis.
223365	MFH L	Ga. s.	1	2	Amanap.....	58	48	78.0	20.2	9.6	1923	Shelbourne, N. S....	Milwaukee, Wis....	Windmer Co. (Wis.)
223375	MFH N	Ga. s.	1	1	Nadjeada.....	35	27	47.1	14.2	4.3	1923	Salisbury, Md.....	Providence, R. I....	E. A. Rusden.
223384	MFH P	Ga. s.	1	0	Rosemary.....	30	20	60.0	11.5	6.3	1917	Milwaukee, Wis....	New York, N. Y....	Sound Motor Boat Service (N. Y.).
223414	MFH R	Ga. s.	1	2	Tiger.....	10	9	35.5	11.8	4.5	1922	Atlantic City, N. J.	Philadelphia, Pa....	Chas. A. S. Burk.
223414	MFH V	St. s.	1	2	POETIA.....	432	199	178.0	25.5	16.3	1906	Bukenhead, Eng-land.do.....	Cecile Warden.
223476	MFH W	Ga. s.	1	1	Mariposa.....	83	70	73.2	17.1	8.1	1923	Camden, N. J.....	Philadelphia, Pa....	Geo. D. Rosengarten.
223481	MFO J	St. s.	1	2	ENAF IV.....	164	112	110.6	20.0	10.3	1923	Boston, Mass.....	New Haven, Conn...	Thomas G. Bennett.
223483	MFO J	St. s.	1	2	ULNA.....	155	103	127.0	19.0	10.1	1909	Southampton, Eng-land.	Boston, Mass.....	Arthur Edward Childs.
223505	MFO H	Ga. s.	1	2	Phantom.....	135	92	107.2	18.4	12.7	1918	Boston, Mass.....	New York, N. Y....	D. M. Reeves.
223506	MFO P	St. s.	1	0	Gypsy.....	81	55	104.4	15.3	8.1	1917do.....	Boston, Mass.....	Chas. L. Smith.
223576	MFO W	Ga. s.	1	1	Tot.....	24	16	42.8	13.2	4.3	1924	Arlington, Fla.....	Jacksonville, Fla...	W. E. Grey.
223587	MFO O	Ga. s.	1	0	Bennena.....	25	19	45.5	15.2	4.1	1924	Miami, Fla.....	Savannah, Ga....	William Candler.
223587	MFO O	St. s.	1	2	HERONDELLE.....	1,321	388	291.6	30.1	17.8	1911	La Seyne, France...	New York, N. Y....	International Film Service Co.
223659	MFO P	Ga. s.	1	0	TAORMINA.....	178	121	113.4	19.6	10.6	1924	Boston, Mass.....	Boston, Mass.....	William S. Eaton.
223687	MFO D	Ga. s.	1	0	Balkim.....	35	24	66.0	12.4	5.8	1924do.....do.....	George B. Kimball.
223691	MFO O	Ga. s.	1	2	Sea Roamer.....	22	17	48.0	13.5	6.6	1924	Winthrop, Mass.....do.....	E. O. Land.
223755	MFO J	Ga. s.	1	2	Zodiac.....	142	84	111.4	25.2	11.5	1924	East Boothbay, Me.	New York, N. Y....	J. A. Viorra.
223755	MFO K	SEA DRIFT.....	67	29	84.8	20.0	10.3	1924	Hessle Yorkshire, England.	Bridgeport, Conn...	Chas. S. Somerville.
223765	MFL N	Ga. s.	1	0	Naroca.....	90	51	92.0	19.0	7.5	1924	Leesburg, N. J.....	Philadelphia, Pa....	S. Ross Campbell.
223774	MFL P	Ga. s.	1	0	Elizabeth Ann II.....	31	21	53.0	13.0	6.4	1924	Bayonne, N. J.....	New York, N. Y....	O. O. Kelley.
223788	MFL Q	Ga. s.	1	0	Conowingo.....	59	51	62.2	16.5	7.3	1924	Camden, N. J.....	Philadelphia, Pa....	Mathis Yacht Bldg Co. (N. J.).
223793	MFL R	Ga. s.	1	1	Homera.....	31	21	53.0	13.0	6.4	1924	Bayonne, N. J.....	New York, N. Y....	Homer F. Wilcox.
223797	MFL S	Ga. s.	1	0	Topaz.....	98	78	79.3	17.0	7.2	1921	New York, N. Y....	Providence, R. I....	J. Richmond Fales.
223799	MFL T	Ga. s.	1	1	ARAS.....	184	92	113.7	18.7	10.1	1924	Bath, Me.....	Portland, Me.....	Hugh J. Chisholm.
223821	MFL V	Ga. s.	1	2	Argyll.....	65	50	81.5	19.5	12.0	1924	Essex, Mass.....	New York, N. Y....	Lamont Dominick.
223845	MFL B	Ga. s.	1	2	Discoverer.....	46	36	66.0	18.0	9.6	1924	Wiscasset, Me.....	St. Louis, Mo.....	Joseph Pulitzer.
223852	MFL G	Ga. s.	1	1	Seyon III.....	46	31	61.5	14.3	5.9	1924	Lynn, Mass.....	Boston, Mass.....	Harry K. Noyes.
223863	MFL H	Ga. s.	1	0	Pengulu.....	19	13	44.0	13.7	5.1	1924	Boston, Mass.....	Newport, R. I....	L. M. Keeler.
223911	MFL J	Ga. s.	1	1	Samona.....	120	81	107.4	17.8	7.9	1923	Seattle, Wash.....	Los Angeles, Calif...	W. J. Hole.
223897	MFL K	St. s.	1	2	BLACK WATCH.....	92	62	103.3	15.0	8.1	1918	Bristol R. I.....	New York, N. Y....	J. J. Mantell.
213778	MFL P	Ga. s.	1	1	Letigo.....	51	46	60.0	15.8	5.2	1915	New York, N. Y....do.....	W. McMaster Mills.
223889	MFL Q	Ga. s.	1	2	Elsie.....	64	44	100.2	11.5	9.8	1924	Seattle, Wash.....	Seattle, Wash.....	P. L. Gralnic.
223900	MFL R	Ga. s.	1	0	Orpah.....	32	29	41.7	14.2	4.8	1924	Dorchester, N. J....	Philadelphia, Pa....	Adolph M. Schramm.
223900	MFL T	Ga. s.	1	2	Salem.....	52	33	67.4	17.9	9.2	1897	Brixham, England...	New York, N. Y....	Win. D. Leeds.
223927	MFL W	Ga. s.	1	2	Saracen.....	74	40	78.3	10.0	11.1	1924	Essex, Mass.....	Boston, Mass.....	William Whitman, Jr.

NAMES, ALPHABETICALLY ARRANGED, AND POST-OFFICE ADDRESSES OF MANAGING OWNERS OF MERCHANT VESSELS HAVING SIGNAL LETTERS, WITH RIGS, NAMES, AND GROSS TONNAGES

Addison, J. H., 809 W. Lanvale St. Baltimore, Md.	Alaska Salmon Co. (Calif.), 141 Clay St., San Francisco, Calif.	American Italian S. S. Co. (Del.), 52 Broadway, New York, N. Y.	Argonaut Steamship Corp. (N. Y.), 26 Beaver St., New York, N. Y.
KLRT, Sch. Edna Bright Hough 204 JPWS, Sch. Ida C. Robinson... 134 Adolphus Steamship Corp. (Del.), Delaware Avenue and Tasker St., Philadelphia, Pa.	JTWQ, Bk. Emily F. Whitney, 1 317 Alaska Steamship Co. (Nev.), Pier No. 2, Seattle, Wash.	MBSP, St. s. Cedarhurst... 5,030 MBPN, St. s. Velsa... 5,030 American Motorship Co., 32 Broadway, New York, N. Y.	LQDP, St. s. Atlantic... 5,534 LQBS, St. s. Pacific... 6,084 Argo Transportation Co. (Mass.), Boston, Mass.
MBLD, St. s. Phillip Publicker, 2,397 Aeromarine Engineering & Sales Co. (N. Y.), Times Building, New York, N. Y.	LCHF, St. s. Cordova... 2,278 LCTQ, St. s. Henry T. Scott... 1,596 KSTP, St. s. Jefferson... 1,615 KQJ, St. s. Ketchikan... 2,373 KQVM, St. s. Northwestern... 3,094 Alaska Steamship Co. (Nev.), 120 Broadway, New York, N. Y.	LRQM, St. s. Trinidad... 2,174 American Pacific Whaling Co., 2d Avenue and Cherry St., Seattle, Wash.	MBQL, St. s. Alert... 152 Arnold, Harold L., Los Angeles, Calif.
KLSJ, St. s. Wadena... 246 African & Eastern Trading Co. (N. Y.), 20 Deaver St., New York, N. Y.	KBML, St. s. Alameda... 3,158 MSCQ, St. s. Alaska... 4,658 LBQM, St. s. Latouche... 2,332 LTB, St. s. Nabesna... 2,451 MODF, St. s. Oduna... 3,474 KRPW, St. s. Redondo... 1,130 KWNM, St. s. Skagway... 1,838 LWQD, St. s. Tanana... 3,474 KNRM, St. s. Victoria... 3,817 KPBW, St. s. Yukon... 5,670	LRBN, St. s. Moran... 120 LBWP, St. s. Paterson... 120 American Petroleum Co. (Tex.), Carter Bldg., Houston, Tex.	LSTW, St. s. Alameda... 7,084 Arundel Corp., Baltimore, Md.
LNJP, Sch. Kingsway... 1,272 Aiken Towboat & Barge Co. (Fla.), 810 South Palafox St., Pensacola, Fla.	Albion Lumber Co., 562 Market St., San Francisco, Calif.	KQRI, St. s. Federal... 2,881 LVRC, St. s. Republic... 5,056 American Ship & Commerce Navigation Corp. (N. Y.), 39 Broadway, New York, N. Y.	LTBF, St. s. Frank A. Furst... 181 Ash, W. T., Gloucester Point, Va.
KWILR, *Sch. J. S. McLaughy... 957 KWSB, St. s. Leroy... 209 KPQH, St. s. Richmond... 401 KWHH, St. s. Sea King... 124 Alasworth Dunn Co. (Wash.), White Building, Seattle, Wash.	KDVS, St. s. Pasadena... 300 Alexander Co., Lester F. (La.), Maison Blanche Annex, New Orleans, La.	LRV, St. s. Kermit... 6,646 LBSQ, St. s. Monticello... 6,692 LHSR, St. s. Montpelier... 4,711 MBFH, St. s. Mount Clay... 8,170 American Star Line (N. Y.), 26 Beaver St., New York, N. Y.	JQOP, Sch. Elwood... 116 KDFH, Sch. Nantico... 256 Askew, H. L., Care of Roux-Askew Lbr. Co., Tampa, Fla.
KSJW, St. s. Samson... 328 Alabama Coal Transportation Co. (La.), Clio & Mangolia Sts., New Orleans, La.	KHBB, St. s. Boswell... 311 Allen & Robinson (Ltd.), Honolulu, Hawaii	LRWG, St. s. American Star... 5,268 American Steamship Corp. (Del.), Stone St., New York, N. Y.	KTPP, Sch. Anna M. Hudson... 338 Asateague Fish Oil & Fertilizer Co. (Va.), 226 West 9th St., Wilmington, Del.
JLPS, *Sch. City of San Antonio 1,223 Alaska Codfish Co. (Calif.), 10 Main St., San Francisco, Calif.	KPQN, Sch. Helona... 927 Aluminum Company of America (Pa.), 2400 Oliver Bldg., Pittsburgh, Pa.	I.QTF, St. s. Wisconsin Bridge... 3,545 American Steamship Co. (N. Y.), Prudential Bldg., Buffalo, N. Y.	KTBC, St. s. F. H. Beckwith... 196 Associated Oil Co. (Calif.), Associated Oil Bldg., San Francisco, Calif.
KBLN, Sch. City of Papoose... 390 KPCG, Sch. Glendale... 296 KMT, Sch. Mawerna... 453 KDNQ, Sch. S. N. Castle... 514 Alaska Commercial Co. (Calif.), Alaska Commercial Bldg., San Francisco, Calif.	LBRO, *Sch. Dykema... 2,072 LRTQ, *Sch. Hermitage... 2,111 Alquippa Navigation Corp. (Del.), Broadway, New York, N. Y.	LRV, St. s. William P. Palmer 2,293 American Sugar Transit Corp. (Del.), 117 Wall St., New York, N. Y.	LFOT, St. s. Alden Anderson... 6,367 KTM, St. s. Arabs... 155 LDKH, St. s. Frank H. Buck... 5,076 LSKH, St. s. Kewanee... 3,550 MOWP, St. s. Paul Shoup... 5,818 KVRD, St. s. W. S. Porter... 4,901 LTRD, St. s. Wm. F. Herrin... 4,938 LBNW, St. s. Coalings... 6,786 MGOH, St. s. Frank O. Drum... 7,048 LTK, St. s. Mercedes H. Whitmer... 6,972 MFGP, St. s. Mokitrok... 2,702 Association of Maryland Fishes, foot of Broadway, Baltimore, Md.
KVON, Ga. s. Oregon... 362 Alaska Packers Association (Calif.), 111 California St., San Francisco, Calif.	LGMH, Sch. Dustin G. Oresay... 862 Amola Steamship Corp. (Del.), 17 Battery Place, New York, N. Y.	JTKH, St. s. Defacto... 4,800 IJPV, St. s. Defecto... 4,078 MCTV, St. s. Dixiano... 4,323 LSPR, St. s. Domingo... 3,170 KSBT, St. s. Dulcino... 2,951 American Transport Corp. (Del.), 17 Battery Place, New York, N. Y.	MDLL, St. s. Maryland... 398 Astoria Steamship Co. (Mass.), 211 Marginal Way, Chelsea, Mass.
KRDH, Ga. s. Allak... 115 JROK, Sch. Bohemia... 1,633 JROM, Bkn. Contomual... 1,286 KHGT, St. s. Chikat... 173 JSQC, Sch. Indiana... 1,437 KMDV, St. s. Kadak... 114 LCPV, St. s. Kausk... 234 JSLV, Sch. Llewellyn J. Morse... 1,392 KMSQ, Sch. Motta Nelson... 460 KTOB, St. s. Nushagak... 739 JROB, Sch. Santa Clara... 1,535 KQTL, Sch. Star of Alaska... 1,862 KQIN, St. s. American... 5,500 KFCN, Bk. Star of Chile... 1,001 KNTM, Bk. Star of England... 2,123 KPCQ, Bk. Star of Finland... 1,699 KQCN, Sch. Star of France... 1,760 KQWR, Sch. Star of Greenland... 2,170 KRCQ, Bk. Star of Holland... 2,301 KQCV, Bk. Star of Iceland... 2,161 KPWJ, Bk. Star of India... 1,318 KQFP, Sch. Star of Italy... 1,784 KRAM, Sch. Star of Lapland... 3,381 KPWV, Bk. Star of Port... 1,027 KQCR, Sch. Star of Russia... 1,981 KPLB, Sch. Star of Scotland... 3,346 KQWH, Sch. Star of Scotland... 2,608 LQNH, Sch. Star of Zealand... 3,292 Alaska Portland Packers Association (Oreg.), Yeon Bldg., Portland, Oreg.	LHMN, St. s. Amelia... 1,297 America Mediterranean Steamship Co. (Del.), 5 State St., New York, N. Y.	KGLW, St. s. El Mar... 3,531 American & Cuban S. S. Line (N. Y.), 39 Cortlandt St., New York, N. Y.	MDPK, St. s. Astoria... 3,078 Atchison, Topeka & Santa Fe Railway Co. (Kans.), Santa Fe Bldg., San Francisco, Calif.
LCTN, St. s. Akutan... 206 JSNV, Bk. Lovi G. Burgess... 1,616 MDR, St. s. North King... 5,084	LONS, Bk. Fordonian... 2,867 American Dredging Co. (Pa.), 308 Chestnut St., Philadelphia, Pa.	MHKO, St. s. Santa Eulalia... 2,647 MBFO, St. s. Santa Isabel... 2,647 MBIQ, St. s. Santa Veronica... 2,647 Annapolis Corp. (N. Y.), 277 Broadway, New York, N. Y.	KWJT, St. s. E. F. Ripley... 179 LTFK, St. s. W. B. Storey... 418 Atkins Hughes Co., The Tug, 116 Walnut St., Philadelphia, Pa.
	KRNV, St. s. Alaskan... 8,536 KQIN, St. s. American... 5,500 KSGM, St. s. Arizonan... 8,511 MDNF, Ga. s. Californian... 7,893 LQCR, St. s. Dakotan... 6,509 LFRG, St. s. Floridian... 6,711 LVH, St. s. Georgian... 4,529 KQMV, St. s. Hawaiian... 5,671 LDKB, St. s. Iowan... 6,517 LBMV, St. s. Kentriokian... 6,385 KWBQ, St. s. Mexican... 8,612 LCNV, St. s. Minnesotan... 6,606 MDQP, Ga. s. Missourian... 7,800 LJPB, St. s. Nebraskan... 6,332 LFPD, St. s. Novadan... 5,284 LDMK, St. s. Ohioan... 6,488 KQBC, St. s. Oregonian... 5,350 LDDF, St. s. Panaman... 6,499 LDBH, St. s. Pennsylvanian... 6,489 KSBQ, St. s. Texan... 8,504 KSJF, St. s. Virginian... 7,950	LRV, St. s. Kermit... 6,646 LBSQ, St. s. Monticello... 6,692 LHSR, St. s. Montpelier... 4,711 MBFH, St. s. Mount Clay... 8,170 American Star Line (N. Y.), 26 Beaver St., New York, N. Y.	KHCS, St. s. Adkins Hughes... 115 Atkins & Wagner (N. Y.), 433 East 3d St., Brooklyn, N. Y.
		LRV, St. s. Kermit... 6,646 LBSQ, St. s. Monticello... 6,692 LHSR, St. s. Montpelier... 4,711 MBFH, St. s. Mount Clay... 8,170 American Star Line (N. Y.), 26 Beaver St., New York, N. Y.	KVLQ, St. s. Miramar... 181 Atlantic Coast Co. (Me.), 131 State St., Boston, Mass.
		LRV, St. s. Kermit... 6,646 LBSQ, St. s. Monticello... 6,692 LHSR, St. s. Montpelier... 4,711 MBFH, St. s. Mount Clay... 8,170 American Star Line (N. Y.), 26 Beaver St., New York, N. Y.	LQDS, Sch. A. Ernest Mills... 946 MOHN, Sch. Atlantic Coast... 1,643 LKVP, Sch. Augusta G. Hilton... 1,562 LRFQ, Sch. Bradford E. Jones... 1,648 LTRD, Sch. Doris Hamilton... 1,063 MBFE, Sch. Elizabeth Freeman... 1,665 LRT, Sch. Ella Pierce Thurlow... 1,503 LMWH, Sch. Frances L. Tauselg... 1,090 LQFR, Sch. Freeman... 1,070 LPOF, Sch. Gladys M. Taylor... 367 LSTD, Sch. Herbert L. Rawdington... 1,219 LPRH, Sch. Ida S. Dow... 1,411 LWVM, Sch. James W. Howard... 1,655 LJBH, Sch. Jesse G. Noyes... 1,376 MOHP, Sch. Josiah B. Chase... 1,661 LBNE, Sch. Lucia P. Dow... 998

NAME; ALPHABETICALLY ARRANGED, AND POST-OFFICE ADDRESSES OF MANAGING OWNERS OF MERCHANT VESSELS HAVING SIGNAL LETTERS, WITH RIGS, NAMES, AND GROSS TONNAGES.—Continued

Atlantic Coast Co. (Mo.), 131 State St., Boston, Mass., Continued.	Atlantic Gulf & West Indies S. S. Lines (Mo.), 25 Broadway, New York, N. Y., Continued.	Barrett Co., The (N. J.), 40 Rector St., New York, N. Y.	Benham, Thomas J., 34 Bass Ave., Gloucester, Mass.
LSCH, Sch. M. Vivian Pearce, 1,611	MGOP, St. s. Agwismith, 10,388	LBFT, Sch. J. D. Fletcher, 1,084	BRVS, Sch. Gov. Frost, 130
LSVR, Sch. Mary Bradford, 1,138	MONB, St. s. Agwistone, 10,388	Berry Carlos, New London, Conn., 463	Benjamin, Magnus, 138 Meridian St., East Boston, Mass.
LMQJ, Sch. Paul E. Thurlow, 1,090	LWVK, St. s. Agwison, 6,784	KJRH, Sch. Annie B. Mitchell, 422	HQLB, Sch. Rebecca G. Whill-din, 220
LPCN, Sch. Sally Ferns Noyes, 1,084	MGFL, St. s. Agwivord, 6,771	KJRW, Sch. Charles E. Kinck, 560	Bennett, George S., New Bern, N. C.
LTOC, Sch. Velma L. Hamlin, 1,001	Atlas Steamship Co. (Calif.), 332 Pine St., San Francisco, Calif.	KJRE, Sch. George E. Kinck, 560	LPDC, St. s. Minnesota, 3,320
LVCW, Sch. Wm. H. Hartman, 1,450	KTDR, St. s. Northland, 1,347	KGOV, Sch. William Booth, 545	Benton Transit Co. (Mich.), Hedton Harbor, Mich.
Atlantic Coast Transportation Co. (Del.), 11 Broadway, New York, N. Y.	KPRB, St. s. Rainier, 1,400	Baxter Steamship Co. (Calif.), Fred, American National Bank Bldg., San Francisco, Calif.	MDPV, St. s. Bainbridge, 704
LHTS, St. s. Mary W. Potter, 148	Avant, W. A., Hoster, Fla.	LJHR, St. s. Fred Baxter, 1,794	Bermudes Transport Co. (Del.), 1900 Land Title Bldg., Philadelphia, Pa.
JWQT, St. s. North America, 280	LKBP, Sch. Burkland, 706	Baxter Steamship Co. (Calif.), Horace X. American National Bank Bldg., San Francisco, Calif.	LJTP, St. s. Quaque, 2,308
KJBL, St. s. Triton, 260	B. L. Shipping Co. (N. Y.), 171 Madison Ave., New York, N. Y.	LETR, St. s. H. W. Baxter, 2,532	Bernstein, Levi, 28 Commercial Wharf, Portland, Me.
Atlantic Fisheries Co. (N. Y.), 17 Whitehall St., New York, N. Y.	LVCQ, St. s. Trimountain, 6,413	LEMT, St. s. Horace X. Baxter, 1,203	JDFG, Sch. Henrietta Simmons, 228
MCDS, St. s. Blue Point, 324	Beaber, G., 2073 Edison Ave., Tampa, Fla.	Bayonna & New Haven Transportation Co. (N. J.), 114 Liberty St., New York, N. Y.	Bernuth Lambcke Co. (N. Y.), 171 Madison Ave., New York, N. Y.
Atlantic Gulf Oil Corp. (Va.), 25 Broadway, New York, N. Y.	KDWJ, Sch. C. O. Wehrum, 295	Bay State Fishing Co., Boston, Mass.	LSMT, St. s. Huguenot, 6,964
MOVJ, St. s. Tecumseh, 440	Backland, Ellen M., 212 California St., San Francisco, Calif.	LDMG, St. s. Blinow, 248	Bethlehem Shipbuilding Corp. (Del.), care Balfour Bldg., San Francisco, Calif.
Atlantic Refining Co. (Pa.), 206 South Broad Street, Philadelphia, Pa.	KLSG, Sch. O. S. Holmes, 623	LDRH, St. s. Breaker, 248	MDJL, St. s. Macy Willis, 7,096
LWTD, St. s. Anahuac, 863	Bacol Steamship Co. (Del.), Care U. S. Corporation Co., Dover, Del.	LQJV, St. s. Comber, 244	LMRE, St. s. Progress, 345
KTNE, St. s. Atlantic, 129	LQBP, Ga. s. Bacol, 1,096	LDVJ, St. s. Crest, 244	Billings, George E., 312 California St., San Francisco, Calif.
MGWF, St. s. Bohemian Club, 6,882	Bailey, Edward A., Manati, P. R.	LKSN, St. s. Foam, 216	LSEH, Sch. George E. Billings, 1,260
MDJL, St. s. Francis E. Powell, 7,096	LHCJ, Sch. Cecilia M. Dunlap, 835	LRCG, St. s. Ocean, 301	KRQO, Sch. H. K. Hall, 1,237
IGNV, St. s. H. O. Folger, 7,086	Baird, Edward M., 329 Lincoln Road, Brooklyn, N. Y.	LROH, St. s. Ripple, 301	KQJF, Bk. James Tuft, 1,274
LWSR, St. s. Hamira, 7,216	Baker Shipping Co., Franklin, Colonial Trust Bldg., Philadelphia, Pa.	LQGR, St. s. Surf, 252	LBNB, St. s. Nehalem, 685
LQD, St. s. Herbert L. Pratt, 7,135	LABE, St. s. Nalle, 122	LQJH, St. s. Surgo, 302	MBQJ, St. s. Viking, 1,210
LJKT, St. s. J. C. Donnell, 9,783	Balfour Outfit Trust Co. (Oreg.), Portland, Oreg.	LQGS, St. s. Swell, 282	KLHP, Sch. Wm. Bowden, 778
LJNK, St. s. J. B. O'Neil, 7,116	LWHP, Sch. Foola, 2,246	LQKV, St. s. Tide, 308	Bingham, F. F., care Southern State Lumber Co., Baltimore, Md.
LQDS, St. s. J. W. Dyke, 7,116	Ball, M. T., 340 Marshall Ave., Port Arthur, Tex.	LDFJ, St. s. Wave, 243	KCDL, St. s. City of Baltimore, 2,379
MOHJ, St. s. R. D. Leonard, 5,163	LVMJ, Sch. Hestall, 1,163	LQKX, St. s. White Cap, 808	Bison Steamship Corp. (N. Y.), Buffalo, N. Y.
LMBO, St. s. W. M. Burton, 7,084	Baltimore Steam Packet Co. (Md.), 500 Light & Barré Sts., Baltimore, Md.	Bay State Ship Co. (Mass.), 113 State St., Boston, Mass.	LNMS, St. s. John Gehin, 1,901
MDRW, St. s. Tatum, 6,882	MDVO, St. s. State of Virginia, 1,783	JBCL, Sch. Tallmah, 230	Blackstone Valley Transportation Co., Pawtucket, R. I.
LKQB, St. s. W. M. Irish, 7,123	MDVQ, St. s. State of Maryland, 1,783	Beacon Oil Co. (Mass.), 111 Devonshire St., Boston, Mass.	KDJF, St. s. Pawtucket, 275
Atlantic Shipping Co. (N. Y.), 29 Broadway, New York, N. Y.	Baltimore, Chesapeake & Atlantic Railway Co. (Md.), Pier No. 1, Baltimore, Md.	Beauchamp, O. T., 3526 Keyworth Ave., Baltimore, Md.	Blades Lumber Co., J. B., New Bern, N. C.
MCSB, Bk. Benmore, 1,478	KHQR, St. s. Plankatank, 899	JWDQ, Sch. Mary A. Fisher, 116	KLPN, Sch. Grace G. Bennett, 210
Atlantic Towing Co. (Del.), 218 East Bay St., Savannah, Ga.	Baltimore & Carolina Steamship Co. (Md.), 1010 American Bldg., Baltimore, Md.	Beauchamp, J. F., 96 Hanson St., Mobile, Ala.	Board of Commissioners, Port of New Orleans (La.), 1 Canal St., New Orleans, La.
LDHJ, St. s. Elson, 177	LNMC, St. s. Esther Weems, 3,019	MDGR, Sch. Louie B. Beauchamp, 430	MFJQ, St. s. Deluge, 370
KMOW, St. s. Wm. F. McCauley, 149	LQNK, St. s. Georgeanna Weems, 2,088	Beasley, Fred W., Norfolk, Va.	JVSH, St. s. Samson, 159
Atlantic Transport Co. (W. Va.), The, 1 Broadway, New York, N. Y.	LNRJ, St. s. Lake Agomak, 2,339	LMR, Sch. Marie C. Beasley, 2,414	Bohannon, J. H., 2012 Dolton St., Baltimore, Md.
KBVO, St. s. Manchuria, 15,444	LMQV, St. s. Mary Weems, 2,962	Bee Line Transportation Corp. (Del.), Perth Amboy, N. J.	KQB, Sch. Lucy May, 104
MBVF, St. s. Minnekanda, 17,261	LROW, St. s. Nancy Weems, 2,153	KBBJ, St. s. Cheektowaga, 331	Booth Fisheries Co. (Del.), foot of Wall St., Seattle, Wash.
KBTH, St. s. Mongolia, 15,442	LJKB, St. s. Sarah Weems, 1,521	KPVE, St. s. Lehigh, 446	KBVT, Sch. Benj. F. Packard, 2,156
LTHQ, St. s. Montana, 7,771	Baltimore & Ohio R. R. Co., The (Md.), Baltimore, Md.	LORE, St. s. Perth Amboy, 452	KTNM, Bk. Guy C. Goss, 1,572
LSPJ, St. s. Montauk, 7,771	KTQB, St. s. Geo. F. Randolph, 211	KWSN, Sch. 700, 934	KRLF, Sch. J. D. Peters, 1,085
Atlantic & Caribbean Steam Navigation Co. (Del.), Dupont Bldg., Wilmington, Del.	LBGS, St. s. George L. Potter, 220	KWTD, Sch. 701, 934	JQDN, Sch. St. Paul, 1,803
MFJB, St. s. Carabobo, 2,916	KVFG, St. s. Hugh L. Boyd, jr., 212	KWTF, Sch. 702, 702	Border Line Transportation Co. (Wash.), 1144 Henry Bldg., Seattle, Wash.
KQMT, St. s. Caracas, 2,860	Bangor Lumber Co. (Me.), South Brewer, Me.	KWVQ, Sch. 703, 704	KNGT, St. s. Fulton, 605
KPLQ, St. s. Maracabo, 1,771	JDBS, Sch. Irene E. Messervey, 244	KWVB, Sch. 704, 934	Borreson, N. H. II., 310 California St., San Francisco, Calif.
LBTQ, St. s. Merida, 628	Bankers Trust Co. (Ga.), Atlanta, Ga.	KWTF, Sch. 707, 707	KJVL, Sch. W. H. Talbot, 816
KQWD, St. s. Philadelphia, 2,620	LROV, Sch. Fleanor Taylor, 705	KPHS, Sch. 780, 926	Boston Maritime Corp. (Me.), 131 State St., Boston, Mass.
MBVC, St. s. Tachira, 2,325	Banks, Robert, North Bend, Oreg.	KPVI, Sch. 781, 934	MOP, Sch. August E. Cooper, 1,905
KQWV, St. s. Zulia, 1,713	MCJL, Sch. North Bend, 981	KPVS, Sch. 783, 923	KTSV, Sch. August W. Snow, 630
Atlantic & Gulf Transportation Co. (Del.), 11 Broadway, New York, N. Y.	Barkentine Kohala Co. (Calif.), 280 California St., San Francisco, Calif.	KPVI, Sch. 784, 934	LQBB, Sch. Charles A. Dean, 1,143
MDCG, Bkn. Melfetta, 2,462	KRDN, Bkn. Kohala, 891	KPVI, Sch. 789, 495	LNCP, Sch. Edna M. McKnight, 1,326
Atlantic & Pacific Steamship Co. (Mo.), 7 Hanover Square, New York, N. Y.	Barkentine Lahaina Co. (Calif.), 230 California St., San Francisco, Calif.	KVNT, St. s. Wyoming, 398	KTML, Sch. Ellen Little, 999
LDQJ, St. s. Santa Clara, 6,262	Barkentine Makaweli Co. (Calif.), 230 California St., San Francisco, Calif.	Balfield, H. T., Kinzale, Va.	KQND, Sch. Fred W. Thurlow, 1,191
LQSM, St. s. Santa Cruz, 4,826	KRQF, Bkn. Makaweli, 899	JNBB, Sch. Nello, 142	LBNH, Sch. Helen Barnett Gring, 1,226
LQTV, St. s. Santa Mella, 6,270	Barkentine Puskoo Co. (Calif.), 310 California St., San Francisco, Calif.	Bell, W. T., Norfolk, Va.	KSRW, Sch. Horace A. Stone, 1,376
LKVJ, St. s. Santa Olivia, 6,339	KBDJ, Bkn. Puskoo, 1,064	MFKL, Sch. W. T. Bell, 216	KWPN, Sch. Horatio G. Press, 845
Atlantic & Southern Navigation Co. (Mass.), 84 State St., Boston, Mass.	Barnes, Chas. H., 242 Central St., Saugus, Mass.	BLPSQ, Sch. Squire Co. (Va.), Ocran, Va.	LSKM, Sch. James E. Newcom, 707
LKNE, Sch. Marie de Ronde, 2,876	Barnes, Sch. Laura Annie, 608	LRJF, Ga. s. Annie Dow, 247	LQD, Sch. Jennie Flood Kroger, 1,838
LKMT, Sch. Richard T. Green, 1,407	MCWL, Sch. Laura Annie Barnes, 608	LRFJ, Ga. s. H. R. Humphreys, 219	LPRI, Sch. Marguerite M. Wemyss, 582
Atlantic Gulf & West Indies S. S. Lines (Mo.), 25 Broadway, New York, N. Y.	MCSJ, St. s. Agwihavre, 8,992	MDNJ, Ga. s. Little Joe, 250	
MCSJ, St. s. Agwihavre, 8,992	MCPH, St. s. Agwilake, 7,915	LMDS, Ga. s. Richmond, 141	
MCPH, St. s. Agwilake, 7,915	MCFK, St. s. Agwinars, 6,771	LMDT, Ga. s. Swanson, 141	
MCFK, St. s. Agwinars, 6,771	MDPH, St. s. Agwimex, 5,862	Benemills, F., Washington, D. C.	
MDPH, St. s. Agwimex, 5,862	MBCS, St. s. Agwimoon, 6,784	KWJV, Sch. Horace M. Bickford, 603	
MBCS, St. s. Agwimoon, 6,784	MCPH, St. s. Agwisoo, 8,013		

Names, Alphabetically Arranged, and Post-Office Addresses of Managing Owners of Merchant Vessels Having Signal Letters, with Rigs, Names, and Gross Tonnages—Continued.

Boston Maritime Corp. (Me.), Boston, Mass.—Continued.	Bull Steamship Co., A. H. (N. J.), 40 West St., New York, N. Y.:	Carter, Mary L., 1314 B Street NW., Washington, D. C.:	Cities Service Transportation Co. (Del.), Care of U. S. Corporation Co., Dover, Del.:
LWOF, Sch. Mary G. Maynard. 735	LMBJ, St. s. Absecon. 3,372	KDMP, Sch. Maine. 190	LRTV, St. s. Watertown. 6,408
KCDV, Sch. Mary H. Disbold. 1,616	LQTD, St. s. Beatrice. 3,450	JMHF, Sch. Mary Lee. 130	Citizens & Peoples National Bank (U. S. A.), Pensacola, Fla.:
LWNM, Sch. Maurice R. Thurlow. 1,270	LCMN, St. s. Carolyn. 3,209	Carver, Amos D., 39 Water St., New York, N. Y.:	LPHQ, Sch. Santa Rosa. 695
KSCF, Sch. Samuel W. Hathaway 1,038	LQHK, St. s. Cornelia. 3,129	LVQF, Sch. Dolly Madison. 1,540	City of New York, Municipal Bldg., New York, N. Y.:
LHRJ, Sch. Theoline. 694	LFRJ, St. s. Clare. 3,372	LRGH, Sch. Virginia Dare. 1,569	MDHS, St. s. John Purroy Mitchell 334
MCBV, Sch. Zebadec E. Cliff. 1,361	LFMD, St. s. Edith. 3,382	Caspar Lumber Co. (Cal.), Hobart Bldg., San Francisco, Calif.:	LFMT, St. s. Moom. 235
Boston Molasses Co. (N. J.), 175 Milk St., Boston, Mass.:	LTWV, St. s. Elizabeth. 3,482	KWMB, St. s. Caspar. 648	KVVF, St. s. Riverside. 300
LDJF, St. s. Amoleo. 3,153	LVTW, St. s. Ellenor. 3,432	Castner Curran & Bullitt (Del.), 1 Broadway, New York, N. Y.:	City of Philadelphia, Philadelphia, Pa.:
LQWQ, St. s. Pedro. 296	LQKQ, St. s. Helen. 3,128	LGBT, St. s. Corsica. 2,364	MDJQ, St. n. J. Hampton Moore. 292
Boston Pilots Relief Society, Lewis Wharf, Boston, Mass.:	LOBH, St. s. Hilton. 3,102	LHSM, St. s. Desperate. 7,810	Clark, M. L., Elizabeth City, N. C.
KMPR, Ga. s. Liberty. 118	LQKF, St. s. Jean. 3,125	LMBT, St. s. Glen White. 6,438	LQWQ, Gr. s. Tamarack. 149.
KPVM, Ga. s. Louise. 102	LTMV, St. s. Irene. 3,482	LQBV, St. s. Harvey H. Brown. 2,673	Clausen & Crouse (Del.), 8-10 Bridge St., New York, N. Y.:
Boston St. Joe Shipping Co. (Mass.), 131 State St., Boston, Mass.:	LWVB, St. s. Lillian. 3,492	LGOB, St. s. Selwyn Eddy. 2,846	LPDM, Sch. Irma. 614
LVJZ, Sch. Ruth Martin. 875	LFBG, St. s. Margaret. 3,352	LJWB, St. s. Salloway Point. 5,431	Clinchfield Navigation Co. (N. Y.), 24 Broad St., New York, N. Y.:
Boston Sand & Gravel Co., 88 Broad St., Boston, Mass.:	LBNM, St. s. Millinocket. 3,274	LJWS, St. s. William N. Page. 5,438	LQFB, St. s. Clincho. 437
LCMS, St. s. Eureka. 471	LQKQ, St. s. Ruth. 3,102	LMNH, St. s. Winding Gulf. 5,438	LNWH, St. s. Cotopaxi. 2,351
LHMW, St. s. Noble Maxwell. 578	Burk, Lewis S., Charleston, S. C.:	Cayo Mambi Steamship Corp. (Del.), 17 Battery Place, New York, N. Y.:	LVEY, St. s. Saxon. 2,663
Boston Ship Brokerage Co. (Mass.), 99 State St., Boston, Mass.:	KMRV, St. s. Henry P. Williams 118	LWVB, St. s. Cayo Mambi. 1,925	Clyde Steamship Co. (Me.), Pier 36 N. R., New York, N. Y.:
KPJG, Sch. Estelle Krieger. 1,172	Burns-Philip Co. (Cal.), Balfour Bldg., San Francisco, Calif.:	Central Dredging Co. (Ohio), The, Cleveland, Ohio.:	KHNP, St. s. Algonquin. 2,832
LTVK, Bkn, Macerata. 2,352	KNDL, Sch. Annie M. Campbell. 565	KJPS, St. s. Bay View. 1,399	LQVN, St. s. Apache. 4,145
KRTB, Sch. Perry Setzer. 1,392	KNJT, Sch. Eric. 574	Central Hudson Steamboat Co. (N. Y.), New York, N. Y.:	KRBV, St. s. Arapahoe. 4,145
Boston & Gloucester Steamboat Co., 24 Atlantic Ave., Boston, Mass.:	KPLT, Sch. Lottie Bennett. 566	KDTO, St. s. Homer Ramsdell. 1,181	KTBQ, St. s. Chippewa. 2,698
KBLV, St. s. City of Gloucester. 560	KPGF, Sch. Wm. H. Smith. 566	Central Vermont Transportation Co., Portland, Me.:	KMLR, St. s. Comanche. 3,856
Botts, James, 15 Moore St., New York, N. Y.:	Burton Steamship Co. (Mass.), 81 Commercial Wharf, Boston, Mass.:	KWJ, St. s. New London. 2,818	KVPD, St. s. Delaware. 1,907
LDWQ, Bhp. Dunsyre. 2,140	LCJR, St. s. Carlisco. 927	LBOF, St. s. New York. 2,818	KSDT, St. s. Huron. 3,318
LCSI, St. s. El Capitán. 1,831	Cahill Towing Line (N. J.), 140 Broad St., New York, N. Y.:	Chace, George M., 138 Brownell St., New Bedford, Mass.:	LQEG, St. s. Inca. 1,414
KQHQ, Sch. John Ema. 2,842	KRDJ, St. s. Anna W. 204	KDCW, *Sch. Wm. J. Lermond. 887	KGCN, St. s. Iroquois. 2,686
Bouker Contracting Co. (N. J.), 27 State St., New York, N. Y.:	LQBJ, St. s. Artisan. 357	Chamberlin, W. R., Balfour Bldg., San Francisco, Calif.:	KVINW, St. s. Kalandin. 2,686
LSQV, St. s. Bouker No. 4. 177	KPRB, St. s. Gerry. 273	LGRW, St. s. Phyllis. 1,266	LHNS, St. s. Kiowa. 2,639
LRGC, St. s. Bouker No. 6. 285	KTOP, St. s. Imperial. 160	LQKN, St. s. Stanwood. 1,129	LRKS, St. s. Lake Fannin. 5,179
Bounds, Peter, Camden Avenue, Salisbury, Md.:	KNSD, St. s. O. L. Halenbeck. 198	LCQW, St. s. W. R. Chamberlin, Jr. 2,264	LOIB, St. s. Lenape. 5,179
JSDW, Sch. Black Bird. 124	KVQS, St. s. Princess. 151	Chase Leavitt & Co. (Me.), 179 Commercial St., Portland, Me.:	KWHL, St. s. Mohawk. 4,623
Braddock Navigation Co. (Ind.), 30 Church St., New York, N. Y.:	LQVD, St. s. Woodman. 358	KRPO, Sch. Cora F. Cressy. 2,499	KRIN, St. s. Mohican. 2,255
LRBW, Bk. Gralla. 1,582	California Mexico Steamship Co. (Cal.), Pacific Electric Bldg., Los Angeles, Calif.:	KWND, Sch. Edward J. Lawrence. 3,350	LQMV, St. s. Norfolk. 2,483
Bramble, Wm. B., 2916 E. Baltimore St., Baltimore, Md.:	LVPF, Ga. s. Maratlan. 987	Chatham, William, Central Basin, San Francisco, Calif.:	LQWK, St. s. Onida. 2,664
KLVD, Sch. Agnes S. Quillin. 197	California Sea Products Co. (Cal.), San Francisco, Calif.:	KWHO, St. s. F. S. Loop. 794	LRKS, St. s. Osage. 2,649
KLWR, Sch. Corapeake. 234	LWQV, St. s. Hawk. 111	KVOP, St. s. Johan Poulsen. 650	KVMJ, St. s. Pawnee. 1,907
Brewster, William Fisher, Seattle, Wash. (Poochow, China):	LWRB, St. s. Port Saunders. 112	Chesapeake Steamship Co. (Md.), Light St., Baltimore, Md.:	LMNV, St. s. Philadelphia. 2,483
LFTN, St. s. Owego. 3,099	California & Hawaiian Sugar Refining Co., 230 California St., San Francisco, Calif.:	KWBD, St. s. City of Atlanta. 1,971	LFPN, St. s. Yaque. 1,414
Bridgeport and Port Jefferson Steamboat Co. (Conn.), Bridgeport, Conn.:	LDFS, St. s. Henry J. Biddle. 229	LBTQ, St. s. City of Baltimore. 2,379	Coastal Steamship Corp. (N. Y.), Care Lampko & Stein, 29 Broadway, New York, N. Y.:
LBIN, St. s. Long Island. 778	California & Oregon Lumber Co. (Del.), 2 Pine St., San Francisco, Calif.:	LBTM, St. s. City of Norfolk. 2,379	KPRI, St. s. Augusta. 1,968
Bright Navigation Co. (N. Y.), Pittsburg, Pa.:	LQWG, St. s. Brookings. 2,327	Chesapeake & Ohio Railway Co. (Va.), Newport News, Va.:	Coast & West Indies Ship Corp. (Del.), 1 Broadway, New York, N. Y.:
LNWJ, Sch. Dright. 2,178	LHFT, St. s. Frank D. Stout. 1,113	LQK, St. s. C. F. Graham. 268	LNSW, Sch. Asta. 1,965
British Molasses Co. (N. Y.), 231 5th Avenue, New York, N. Y.:	LCNII, St. s. Necanicum. 762	LTKB, St. s. Geo. W. Stevens. 177	LFTB, Sch. Esther Melbourne. 770
KNFS, Sch. Marion Chittcott. 1,137	Callabass Steamship Corp. (Del.), 61 Broadway, New York, N. Y.:	Chicago Steamship Lines (Del.), Municipal Pier, Chicago, Ill.:	Coastwise Steamship Co. (Va.), Norfolk, Va.:
Brooks Sealoun Corp. (Del.), Jacksonville, Fla.:	LCGW, St. s. Callabass. 2,220	JLHW, St. s. George W. Clyde. 1,848	LNKM, St. s. Quinnesco. 2,445
KLIDH, *Sch. North East. 1,061	Calloway, Jacob, Galveston, Md.:	Chicago & South Haven S. S. Co. (Ill.), South End of Clark St. Bridge, Chicago, Ill.:	Coastwise Steamship & Barge Co. (Wash.), 802 Burke Bldg., Seattle, Wash.:
KPQR, *Sch. Nehemo. 626	KGNH, Sch. Kate Darlington. 135	KVBB, St. s. Iroquois. 1,182	JWBF, *Sch. Henry Villard. 1,552
KTRV, *Sch. South East. 849	Camden Vessels Co., Rockland, Me.:	Chile S. S. Co. (N. Y.), 120 Broadway, New York, N. Y.:	Coastwise Transportation Corp. (Me.), 67 Wall St., New York, N. Y.:
KJVF, *Sch. South Land. 849	MBSW, Sch. T. N. Barnsdall. 1,309	China Mail S. S. Corp. (Cal.), 416 Montgomery St., San Francisco, Calif.:	LFRQ, St. s. Bristol. 3,971
KTHL, St. s. Wellington. 334	Cape Cod Steamship Co., 131 State St., Boston, Mass.:	KNIL, St. s. China. 5,060	LBHJ, St. s. Coastwise. 4,015
JNSO, *Sch. Westland. 999	KGPQ, St. s. Dorothy Bradford. 1,746	Chiquimula Ship Corp., 17 Battery Place, New York, N. Y.:	LDJB, St. s. Hampden. 4,725
Broughton & Wiggins Navigation Co. (Oreg.), 910 Yeon Bldg., Portland, Oreg.:	Cape Steamship Co. (Del.), Lafayette Bldg., Philadelphia, Pa.:	IJQK, Sch. Chiquimula. 700	LCQD, St. s. Middlesex. 4,727
LHMR, St. s. Ernest H. Meyer. 1,057	LWHH, St. s. Cape Cod. 7,017	Chisholm, John, Vessels Co. (Mass.), 35 Wharf St., Gloucester, Mass.:	LCBO, St. s. Norfolk. 3,521
Buckeye Steamship Co. (Ohio), 1608 Kirby Bldg., Cleveland, Ohio:	MBFO, St. s. Cape Ann. 7,311	Cliven Service Co. (Del.), Wilmington, Del.:	LCQD, St. s. Suffolk. 4,718
LJTM, St. s. Briton. 2,434	LQJK, St. s. Cape Henlopen. 7,069	LVFB, St. s. Hagood. 6,972	LBJR, St. s. Transportation. 4,015
LJQT, St. s. North Wind. 2,599	Capitol Towing Co. (N. Y.), 1685 Broadway, New York, N. Y.:	MHS, St. s. Halo. 7,009	Coelho, Manuel J., 87 Pike St., Providence, R. I.:
Buffalo Bayou Company (Tex.), Foot of Fannin St., Houston, Tex.:	LMHT, St. s. Capitol No. 1. 165	MLHS, St. s. Halo. 7,009	LHGB, Sch. Yukon. 172
LQRI, St. s. Centurion. 415	Carrollina S. S. Corp. (Del.), Charleston, S. C.:	MLHS, St. s. Halo. 7,009	Collay, Robert, 104 Java St., Brooklyn, N. Y.:
Bull Insular Steamship Co. (Del.), 40 West St., New York, N. Y.:	LWCK, St. s. Carolinas. 3,513	MLHS, St. s. Halo. 7,009	LFRJ, St. s. Marina. 1,151
LMGO, St. s. Catherine. 2,121	Carpenter & Co. (N. Y.), Thomaq. B., 11 Moore St., New York, N. Y.:	MLHS, St. s. Halo. 7,009	Columbian Steamship Co. (Del.), 17 Battery Place, New York, N. Y.:

Names, Alphabetically Arranged, and Post-Office Addresses of Managing Owners of Merchant Vessels Having Signal Letters, with Rigs, Names, and Gross Tonnages—Continued.

Colonial Navigation Co. (N. Y.), Pier 59 N. R., New York, N. Y.	Cuba Distilling Co. (W. Va.), 110 E. 42d St., New York, N. Y.—Continued.	Deering Co. G. G., 236 Washington St., Bath, Me.	Donald Brothers (Del.), 25 Beaver St., New York, N. Y.
KJCV, St. s. Concord..... 1,248	LOPS, St. s. Nelson..... 6,746	LDGO, Sch. Courtney C. Houck 1,627	LDVC, St. s. Jeannette..... 1,240
KJBV, St. s. Lexington..... 1,248	LJBC, St. s. William Horn..... 8,321	KSHL, Sch. Gardiner G. Deering 1,982	Donna Lane Motorship Corp. (Wash.), Scandinavian Bank American, Seattle, Wash.
Columbia Pacific Shipping Co. (Oreg.), Board of Trade Bldg., Portland, Oreg.	Culbreath, F. F., Tampa, Fla..... 428	LJWR, Sch. Harry G. Deering 1,342	MBPK, Ga. s. Donna Lane..... 2,185
LWVO, St. s. Peter Kerr..... 6,600	LWED, Sch. Calbarien..... 307	KRHC, Sch. Mary F. Barrett..... 1,833	Donovan, Katherine, Steamship Co. (Del.), 280 California St., San Fran- cisco, Calif.
LVEN, St. s. Eastern Knight..... 3,588	MBRH, Sch. Massena..... 387	LBOK, Sch. Mary L. Baxter..... 1,086	LCST, St. s. Katherine Donovan 993
Columbia River Packers Assn. (Oreg.), 8th Street, Astoria, Oreg.	Cummins, A. D., Bullitt Bldg., Phila- delphia, Pa.	LHQF, Sch. Maude M. Morey..... 1,354	Donavan Steamship Co. (Calif.), Hobart Bldg., San Francisco, Calif.
LHIG, Sbp. Chillicothe..... 1,822	LYBS, Sch. Bales..... 557	Delaware-Hudson Steamship Co. (Del.), New York, N. Y.	KWRT, St. s. Carlos..... 865
LOBW, Ga. s. Patsy..... 228	Cummins Transportation Co. (Del.), West 10th St., Wilmington, Del.	KONF, St. s. Mandalay..... 1,120	Donavan Steamship Co. (Wash.), 260 California St., San Francisco, Calif.
JHDG, Sbp. St. Nicholas..... 1,708	LWRV, Sch. Marlet Cummins 1,167	Delaware, Lockawanna & Western R. R. Co. (Pa.), 60 West St., New York, N. Y.	MBWP, Ga. s. Wm. Donovan..... 2,204
LHVG, Sbp. Tomawanda..... 1,745	LTVT, Sch. Pauline M. Cummins 445	KVDW, St. s. Bernardsville..... 181	Dorgan, John A., 453 Church St., Mobile, Ala.
Commercial Courier Steamship Co. (Ld.), (Del.), care Corporation Trust Co. of America, Dupont Building, Wil- mington, Del.	Curran, George, Calais, Me.	LBHQ, St. s. Fulton..... 229	LOGK, Sch. Alabama..... 120
LHCB, St. s. Commercial Courier 2,111	JMDH, Sch. Seth W. Smith..... 198	KSMB, St. s. Montclair..... 180	Dougherty Co. (Md.), P. Hearst Tower Bldg., Baltimore, Md.
Commercial Pacific Cable Co. (N. Y.), 353 Broadway, New York, N. Y.	Curtis Bay Copper & Iron Works (Md.), Curtis Bay, Md.	Delaware & Western R. R. Co. (Pa.), New York, N. Y.	MDGJ, Sch. Allegany..... 2,298
MFBS, St. s. Dickinson..... 831	LGCC, St. s. Sucrossa..... 5,532	LVRP, St. s. Hoboken..... 173	LJVM, Sch. Annapolis..... 1,371
LDVN, St. s. Restorer..... 3,179	Curtis Bldg., Baltimore, Md.	LVRQ, St. s. New York..... 173	LQJW, Sch. Baltimore..... 1,507
Commercial Spirit Steamship Co. (Ld.), (Del.), Dupont Bldg., Wilmington, Del.	EPOL, St. s. Port Covington..... 145	Denechaud, Charles J., Canal Bank Bldg., New Orleans, La.	MDFH, Sch. Caroline..... 2,301
MBKV, St. s. Commercial Spirit 4,638	Curtis Corporation (Del.), Thej 1275	LHBF, Sch. Rosemary..... 971	LGCS, Sch. Delaware..... 1,871
Commercial Traveler S. S. Co. (Ld.), (Del.), Dupont Bldg., Wilmington, Del.	West 7th St., Long Beach, Calif.	LJMB, Sch. Rosemary..... 901	LJSV, St. s. Dunmore..... 427
MBHK, St. s. Commercial Trav- eler..... 4,607	KQHW, St. s. Begret..... 247	Denechaud, J. F., State Museum Bldg., New Orleans, La.	MDCC, Sch. Frederick..... 2,301
Construction Materials Co. (Ind.), 133 West Washington St., Chicago, Ill.	LVHB, Bkn. Montalonne..... 2,418	LVMH, Sch. John Francis Stuard 1,200	MDGH, Sch. Garrett..... 2,301
LKNJ, St. s. Sanderast..... 2,054	Dedy Engineering & Contracting Co. (N. Y.), M. J., 373 Fulton St., New York, N. Y.	Denton Shore Lumber Co. (Fla.), Tampa, Fla.	MOVR, Sch. Harford..... 2,240
LKRJ, St. s. Lake Weir..... 2,018	LQVO, St. s. Craftsman..... 358	KJPF, St. s. Utowana..... 392	LSJR, St. s. Ivanhoe..... 427
Cook, Charles W., 24 California St., San Francisco, Calif.	Daly, John, 164 East 84th St., New York N. Y.	Derys, Theo. J., 1324 Carroll St., New York, N. Y.	LGQF, Sch. Maine..... 1,110
LNPB, St. s. Cadaretta..... 2,645	KBCD, St. s. Timothy..... 154	KRSR, St. s. Edith..... 106	LQJG, Sch. Maryland..... 1,371
LPPB, St. s. Caddopeak..... 2,865	Dalzell, W. Freedom, 24 State St., New York, N. Y.	Detroit Sulphite Transportation Co., (Mich.), 9134 W. Jefferson Ave. Margate, Mich.	MOVL, Sch. Mayo..... 2,229
LSOR, St. s. Doylestown..... 2,632	MBHF, St. s. Dalselite..... 176	LGOK, St. s. Cordova..... 1,290	LSBQ, Sch. Monaco..... 975
LQWD, St. s. Glymout..... 2,722	LDWV, Sch. Delta..... 317	Detroit Sulphite Transportation Co. (Mich.), West Jefferson St., Detroit, Mich.	LFGJ, Sch. Montauk..... 1,371
LPQV, St. s. Jacox..... 2,648	MFCS, Sch. Mildred B..... 408	LQFK, St. s. Ballou..... 437	MDGH, Sch. Montgomery..... 2,307
Cook Co., John A., Provincetown, Mass.	Davenport, J. O., Balfour Bldg., San Francisco, Calif.	Diamond State Fish Products Co. (Del.), Wilmington, Del.	KWRG, Sch. Nanticoke..... 771
JBPN, Bk. Charles W. Morgan..... 313	LNQJ, St. s. Davenport..... 911	LMDO, Ga. s. Lancaster..... 141	KWRP, Sch. Potomac..... 823
Cornell Steamboat Co. (N. Y.), King- ston, N. Y.	KVHA, St. s. Tiverton..... 587	LMDR, Ga. s. Martin..... 141	LFFH, Sch. Providence..... 1,371
LVHS, St. s. Bear..... 181	Davidson Steamship Co. (Minn.), Board of Trade Bldg., Duluth, Minn.	LBDD, St. s. Mars..... 5,171	KWQF, St. s. Reolute..... 2,394
LVMW, St. s. Burro..... 179	LPJQ, St. s. Cottonwood..... 2,460	DI Giorgio Fruit Corp. (Del.), 25 Broad- way, New York, N. Y.	MOWD, Sch. Talbot..... 2,229
Cory, A. A., 62 Forest St., New Bedford, Mass.	LJFR, St. s. Lake George..... 2,486	LJDP, St. s. Yuma..... 1,766	LFNS, Sch. Wilmington..... 1,371
LQFM, Sch. Margaret..... 138	Davis Co. (Mass.) Fred L., 49 Rogers St., Gloucester, Mass.	Dimmock, Frederick D., Room 504, Franklin National Bank Bldg., Philadelphia, Pa.	Douglas Company Va., Reedville, Va.
Costa, Jr., Leandro J., 22 Prince St., Bos- ton, Mass.	LKJW, Ga. s. John..... 138	KBQR, St. s.iamo..... 2,942	LCMD, St. s. Long Island..... 390
KWVD, Ga. s. Mary De Costa..... 103	KWRV, Ga. s. Rex..... 134	KBNT, St. s. Lampasa..... 2,942	Doyen Co. (Me.), P. H., Portland, Me.
Coyte & Co. (La.), W. G., 387 Carondelet St., New Orleans, La.	Davis Ocean Log Raising & Towing Co. (Oreg.), Box 78, foot of Bancroft St., Portland, Oreg.	Dollar Steamship Line (Calif.), Robert Dollar Bldg., San Francisco, Calif.	LSFB, St. s. Ajax..... 356
MOLH, St. s. Adler..... 523	LJTF, St. s. F. A. Douty..... 227	MDKH, St. s. Diana Dollar..... 7,033	Dravo Contracting Co. (Pa.), Commercial Trust Bldg., Philadelphia, Pa.
LSPW, St. s. De Bardeleben..... 429	Davidson Chemical Co. (Md.), Garrett Bldg., Baltimore, Md.	KLMW, Bkn. Jane J., Stanford..... 970	JVBS, St. s. City of Augusta..... 2,869
Cramp, Wm. & Sons Ship & Engine Bldg. Co. (Pa.), Richmond & Norris Sts., Philadelphia, Pa.	MBQV, Sch. Ashland..... 2,223	MDBH, St. s. Margaret Dollar..... 7,030	JVVM, St. s. Nacoochee..... 2,680
LRFK, Ga. s. Seakook..... 4,998	LQHG, St. s. Astrea..... 415	MDGW, St. s. Melville Dollar..... 7,032	Du Bois Sons Co. (N. Y.), Henry, 17 State St., New York, N. Y.
Crawford & Smith (Del.), 81 Broadway, New York, N. Y.	MBWN, Sch. Dover..... 2,228	MORK, St. s. President Adams 10,558	KWFB, St. s. Arlosa..... 262
HQBS, Sch. Edwin R. Kirk..... 264	LQNW, St. s. Volant..... 415	KOWJ, St. s. President Garfield 10,558	KRFJ, St. s. Dubois..... 223
Crosby, R. W., Colman Bldg., Seattle, Wash.	LVGD, St. s. Brant..... 414	MGBB, St. s. President Harrison 10,553	Dunn & Elliott Co., Thomaston, Me.
LNEW, Ga. s. Admiral Mayo..... 1,934	LVDC, St. s. Coot..... 409	MGBG, St. s. President Hayes..... 10,533	LVQW, Sch. Robert L. Bean..... 1,388
Crosby Transportation Co. (Wis.), 54 West St., Milwaukee, Wis.	LMWV, St. s. Forest Hawk..... 352	LWVW, St. s. President Monroe 10,533	Dutree Wilcox Flint (R. I.), Allens St., Providence, R. I.
LVJR, St. s. E. G. Crosby..... 1,879	LVOJ, St. s. King Hawk..... 411	MOKW, St. s. President Folk..... 10,513	KRSH, St. s. Transford..... 893
Crowley, Thomas, 1 Drumm St., San Francisco, Calif.	LWTO, St. s. Loon..... 408	MBRD, St. s. President Van Buren..... 10,533	Eansor, F. W., Jacksonville, Fla.
KLHM, Bkn. Olympic..... 1,469	LVWP, St. s. Osprey..... 407	MGBF, St. s. President Van Buren 10,533	MDLV, Bk. Flor..... 1,611
MCSW, St. s. Thomas Crowley 1,645	LVSE, St. s. Sheldrake..... 411	MGBH, St. s. President Van Buren 10,533	East Jersey R. R. & Terminal Co. (N. J.), 11 Broadway, New York, N. Y.
Crown Coal & Towing Co. (La.), 415 O- roudelet Bldg., New Orleans, La.	LVST, St. s. Teal..... 408	MGBI, St. s. President Van Buren 10,533	LSBF, St. s. R. Granger Benson 177
KNRV, St. s. G. E. Roper..... 439	LVST, St. s. Tern..... 411	MGBJ, St. s. President Van Buren 10,533	Eastern Steamship Lines (Me.), India Wharf, Boston, Mass.
Cuba Distilling Co. (W. Va.), 110 E. 42d St., New York, N. Y.	LVTP, St. s. Tiger..... 408	MGBK, St. s. President Van Buren 10,533	KPLG, St. s. Governor Dingley..... 3,826
MBKD, St. s. Casimire..... 5,030	LVVJ, St. s. Wild Goose..... 444	MGBL, Sch. Mae Dollar..... 3,402	LBJT, St. s. North Land..... 3,282
MBKR, St. s. Carrabelle..... 5,030	Deep Sea Salvage Corp. (N. J.), Room 2742, 17 Battery Place, New York, N. Y.	MGLQ, Sbp. Joseph Dollar..... 2,497	KOMV, St. s. H. F. Dimock..... 2,625
MBLW, St. s. Catahoula..... 5,030	LRPC, St. s. Blakeley..... 2,889	MCLR, Sch. Mae Dollar..... 3,402	MDWO, St. s. Wilton..... 1,827
		MGLP, Sbp. Janet Dollar..... 3,017	MFBO, St. s. Cornish..... 1,827
		MGLQ, Sbp. Joseph Dollar..... 2,497	Eastern Steamship Lines (Mass.), India Wharf, Boston, Mass.
		MGLR, Sch. Mae Dollar..... 3,402	LBCQ, St. s. Belfast..... 2,157
		MGLS, Sbp. Mary Dollar..... 3,102	MFLH, St. s. Boston..... 4,989
		MGLT, Sbp. Mary Dollar..... 3,102	KWCC, Sch. s. Camden..... 2,153
		MGLU, Sbp. Mary Dollar..... 3,102	KLWN, St. p. City of Bangor..... 1,661
		MGLV, Sbp. Mary Dollar..... 3,102	KDPV, St. s. Herman Winter..... 2,625
		MGLW, Sbp. Mary Dollar..... 3,102	KTPE, St. p. J. T. Morse..... 1,780
		MGLX, Sbp. Mary Dollar..... 3,102	MBDN, St. s. Norwalk..... 2,157
		MGLY, Sbp. Mary Dollar..... 3,102	KSCQ, St. p. Ransom B. Fuller 2,329

NAMES, ALPHABETICALLY ARRANGED, AND POST-OFFICE ADDRESSES OF MANAGING OWNERS OF MERCHANT VESSELS HAVING SIGNAL LETTERS, WITH RIGS, NAMES, AND GROSS TONNAGES—Continued.

Eastern Transportation Co. (Del.), Ford Bldg., Wilmington, Del.: LDJV, *Sch. A. H. Olwine..... 1,077 LSJT, St. s. A. L. Walker..... 427 MDSH, *Sch. Charles J. Hooper... 2,217 KMTW, St. s. Eastern..... 211 LCFH, *Sch. Eugenia Hooper... 730 LBQQ, *Sch. Harry F. Hooper... 836 MDLO, *Sch. John H. Winstead 1,160 MCQK, *Sch. Joseph E. Hooper... 2,233 LQTR, *Sch. Joseph J. Hoek... 1,032 MCBS, *Sch. Luther F. Hooper... 2,190 MCLW, *Sch. Marie Hooper..... 2,190 LTNB, St. s. Montrose..... 427 KVRN, *Sch. R. W. MacDonald 630 LBRB, *Sch. Sweetser Linthicum..... 695 KWQH, *Sch. T. J. Hooper..... 722 MCPT, St. s. T. J. Hooper..... 459	Everett Packing Co. (Wash.), Seattle, Wash.: LDHJ, St. s. Rush..... 459 Fairfield Steamship Corp. (N. Y.), 39 Cortlandt St., New York, N. Y.: LHTQ, St. s. Maine..... 5,988 Fair Oaks Steamship Corp. (Del.), 11 Broadway, New York, N. Y.: LMSQ, St. s. Bassaan..... 2,531 LNPP, *Sch. Smith & Terry No. 4..... 2,231 Famous Players Lasky Corp. (N. Y.), Los Angeles, Calif.: JVGS, Sch. William G. Irwin... 848 Federal Shipbuilding Co. (N. J.), Kearny, N. J.: LTBQ, St. s. Federal No. 1..... 176 LTMB, St. s. Federal No. 2..... 176 Ferlita, G. Tampa, Fla.: MCTD, Sch. Rosa Ferlita..... 673 KGRN, Sch. Van Lear Black... 634 Fife Shipping Co. (Calif.), 330 California St., San Francisco, Calif.: KRHQ, Sch. Gamble..... 726 Fillberle, Nicola, Pier 8 N. E., New York, N. Y.: MDVB, St. s. St. Michael..... 1,415 Findley, Howard M., Colman Bldg., Seattle, Wash.: KTVP, Ga. s. Anvil..... 363 Fisheries Products Co. (N. O.), The New London, Conn.: LOKH, St. s. Amagansett..... 390 LQHD, St. s. Herbert N. Edwards 323 LBWO, St. s. Martin J. Marran... 308 LGBN, St. s. Rollin E. Masou... 323 KJGW, St. s. Walter Adams... 271 Flechas, M. M., Pascagoula, Miss.: LJNV, Sch. Flechas..... 482 MDKP, Sch. W. J. Colle..... 450 Florida East Coast Car Ferry Co. (S. Dak.), 120 Broadway, New York, N. Y.: MCFB, St. s. Estrada Palma..... 2,639 LFBN, St. s. Henry M. Flagler... 2,699 LQKM, St. s. Joseph R. Parrott. 2,406 Ford Motor Co. (Del.), Care Ford Motor Co., Detroit, Mich.: MBTG, St. s. Onelda..... 2,309 Forest King Co. (Wash.), 911 Securities Bldg., Seattle, Wash.: MBOP, St. s. Forest King..... 2,426 Foss, Harold G., 141 Milk St., Boston, Mass.: KTPC, Sch. General Leon Jurado 1,144 Fox, Wm. Vandeville Co. (N. Y.), 1401 North Western Avenue, Hollywood, Calif.: KNRG, Sch. Dauntless..... 548 KFCB, Sch. Fox..... 342 Franco & Cauada Oil Transport Co. (Del.), 120 Broadway, New York, N. Y.: MCJR, *Sch. Durham..... 1,433 Franklin, T. H., 17 State St., New York, N. Y.: LJRG, St. s. Maple..... 1,099 Freeman, R. R., Boston, Mass.: KTPN, Sch. Orleans..... 751 Froeman, S. B., 1 Drumm St., San Francisco, Calif.: KWPC, St. s. Daisy..... 679 LGGJ, St. s. Daisy Gately..... 810 MDWF, St. s. Daisy Gray..... 1,187 LHDQ, St. s. Daisy Matthews... 943 LDHJ, St. s. Daisy Putnam... 896 LQHR, Ga. s. Sierra..... 1,034 Freeport Sulphur Transportation Co. (Del.), 61 Broadway, New York, N. Y.: LDWR, St. s. Freeport Sulphur No. 1..... 2,588 LHFC, St. s. Freeport Sulphur No. 2..... 488	Freeport Sulphur Transportation Co. (Del.), 61 Broadway, New York, N. Y.—Continued. LWFG, St. s. Freeport Sulphur No. 5..... 4,127 MBNL, St. s. Freeport Sulphur No. 6..... 4,487 Frost, A. W., 135 Commercial St., Portland, Me.: LKPS, Sch. Edward D. Winslow..... 2,046 KQNR, Sch. Oakley C. Curtis... 2,374 Fry, Eugene W., Commercial Trust Bldg., Philadelphia, Pa.: MDGJ, *Sch. Anaconda..... 2,217 MDOW, *Sch. Cohasset..... 2,226 Fuel Oil Distribution Corp. (N. Y.), 120 Broadway, New York, N. Y.: MCHG, *Sch. Sunset Una..... 1,189 Galena Navigation Co. (Del.), Wilmington, Del.: MCPD, St. s. Franklin..... 2,841 LTON, St. s. Galena..... 5,102 Gardiner Mill Co. (Calif.), 16 California St., San Francisco, Calif.: KQPB, Sch. Alvena..... 772 KRVG, Sch. Carolino..... 511 KQMP, Sch. Ireneo..... 772 KHND, Sch. King Cyrus..... 717 KLGD, Sch. Louise..... 345 KGFV, Sch. W. F. Jewett..... 474 Garland Steamship Corp. (N. Y.), 611 Fifth Avenue, New York, N. Y.: MBFJ, St. s. Albert Jeffress... 5,766 LFCM, St. s. Carolinian..... 4,170 LRCF, St. s. Edgar Bowling... 5,505 LWGF, St. s. George Allen... 5,868 LWNR, St. s. James D. Duke... 5,828 LFWK, St. s. Justine..... 2,321 LFBG, St. s. Norlina..... 4,523 MBQC, St. s. William Campion. 5,766 LRWH, St. s. William Perkins... 5,613 General Chartering Corp. (Del.), 23 East 26th St., New York, N. Y.: MDWR, Sch. Thaum..... 2,102 General Petroleum Corp. (Calif.), 310 Sansome St., San Francisco, Calif.: KPWH, Bk. Diamond Head... 1,012 MCWT, St. s. Emerald..... 6,900 MOVG, St. s. Lebec..... 6,900 MCLN, St. s. Lobre..... 7,037 LGJK, Ga. s. Los Alamos..... 3,262 LWNI, St. s. Tejon..... 7,004 MCTH, St. s. Mojave..... 6,900 MCTW, St. s. Yorba Linda..... 6,900 Giffin, Robertson, Shaw Road, Swampscott, Mass.: LJCC, Ga. s. Hesperus..... 137 Gilbert, O. A., 75 State St., Boston, Mass.: KDJG, Sch. Tom Beattie..... 140 JNRI, Sch. Rebecca J. Moulton. 482 Gilkey Bros. Towing Co. (Wash.), Anacortes, Wash.: LHDP, St. s. Sea King..... 181 Gilmartin, Daniel T., 116 Broad St., New York, N. Y.: LBHO, Sch. G. J. Cherry..... 533 LINDB, Sch. Wilbert S. Bartlett..... 741 Gilmore, J. D., Port Townsend, Wash.: KPQV, St. s. Morning Star... 263 Glasson Coal Co. (Mich.), F. D., 28 Campan Bldg., Detroit, Mich.: KPTD, St. s. Tampico..... 2,261 Glendaruel Steamship Corp. (Del.), 11 Broadway, Wilmington, Del.: LHVW, Ga. s. Glendaruel..... 2,063 Glendola Steamship Corp. (Del.), 11 Broadway, New York, N. Y.: LQCG, St. s. Glendola..... 2,246 Glendoye Steamship Corp. (Del.), 120 Broadway, New York, N. Y.: LQFB, St. s. Glendoye..... 2,246	Gold Shell S. S. Co., Du Pont Bldg., Wilmington, Del.: LFSB, St. s. Gold Shell..... 5,614 Golden Gate Navigation Co. (Del.), 7 West 10th St., Wilmington, Del.: MDRQ, St. s. Golden Gate..... 3,128 Gomes, John A., 48 North St., New Bedford, Mass.: KRNG, Bkn. Amos Pegg... 685 Goodwin Steamboat Corp. (N. Y.), Battery Park Pier, New York, N. Y.: KHNW, St. s. Tourist..... 260 Goodwin Gallagher Sand & Gravel Corp. (N. Y.), 21 East 40th St., New York, N. Y.: LWPT, St. s. Cockatoo..... 187 LWPS, St. s. Condor..... 187 Goodyear Redwood Co., Elk, Calif.: KTPG, St. s. Helen F. Drew... 285 KRLF, St. s. Phoenix..... 256 Gorman, Joseph W., Park Bldg., Worcester, Mass.: LQMH, Sch. Suetind..... 1,470 Gorton Pew Vessels Co. (Mass.), Bowe Square, Gloucester, Mass.: LHOF, Ga. s. Acushla..... 135 LNBB, Ga. s. Aviator..... 264 LHVB, Ga. s. Corinthian..... 161 LHVV, Ga. s. Elk..... 125 LHVA, Ga. s. Heja Silva... 140 KTHH, Ga. s. Ingomar..... 128 KWRD, Ga. s. John J. Fallon... 143 LHDK, Ga. s. Killarney..... 153 KSNB, Ga. s. Mary E. Curtis... 121 LBQJ, Ga. s. Rhodora..... 118 LHWD, St. s. Seal..... 474 KVJD, Sch. Thomas S. Gorton. 140 LHRN, St. s. Walrus..... 470 Goss, John L., Deer Isle, Me.: KJNB, Sch. Annet and Reuben. 123 Grace & Co., W. R. (Conn.), Bridgeport, Conn.: LSHJ, St. s. Orcus..... 4,954 MBFV, St. s. Rotarian..... 4,747 Grace Steamship Co. (Del.), 7 Hanover Square, New York, N. Y.: LDWK, St. s. Calique..... 6,284 LDWH, St. s. Colusa..... 6,373 LNMT, St. s. Garfield..... 2,718 LMBK, St. s. Minocla..... 2,483 MBQL, St. s. Nora..... 9,620 LJMQ, St. s. Santa Ana..... 4,869 LFRN, St. s. Santa Barbara... 6,197 LRGV, St. s. Santa Elisa..... 5,004 LKNV, St. s. Santa Paula..... 4,487 LGVF, St. s. Santa Paula..... 6,275 LORR, St. s. Santa Rosa..... 6,415 LKBB, St. s. Santa Tecla..... 3,492 LNBP, St. s. Santa Teresa... 4,558 Graham, Harold S., San Juan, P. R.: LMTW, Ga. s. Carrizo..... 490 Grand Trunk Pacific Alaska S. S. Co., Seattle, Wash.: LBWH, Ga. s. Tillamook..... 440 Gray, W. J., 310 California St., San Francisco, Calif.: LKQJ, Ga. s. Frank Lynch... 1,693 Grays Harbor Motorship Corp. (Wash.), 911 Securities Bldg., Seattle, Wash.: LTVB, Bkn. Forest Dream... 1,604 LVGK, Bkn. Forest Friend... 1,614 LTKF, Bk. Forest Pride..... 1,600 Great Lakes Dredge & Dry Dock Co. (N. J.), 17 Battery Place, New York, N. Y.: KQJB, St. s. Fred E. Richards. 357 Great Northern Paper Co. (Mo.), Searsport, Me.: LSHW, St. s. Ripogonus..... 2,278 Great Northern Transportation Co. (Wash.), 1301 Alaska Bldg., Seattle, Wash.: LTQJ, Sch. Bianca..... 2,139
--	--	--	--

Names, Alphabetically Arranged, and Post-Office Addresses of Managing Owners of Merchant Vessels Having Signal Letters, with Rigs, Names, and Gross Tonnages—Continued.

Great Northwestern Shipping Corp. (N. Y.), 67 Exchange St., New York, N. Y.	Gulf Refining Co. (Tex.), Port Arthur, Tex.—Continued.	Harbor Navigation Co. (Wash.), Seattle, Wash.	Howard Towing & Transportation Co. (N. Y.), 80 Broad St., New York, N. Y.
LSDP, St. s. New Britain..... 6,174	KSLO, St. s. Ligonier..... 3,737	MBCJ, Sch. Elinor H..... 1,569	KODJ, St. s. Arles..... 114
Greenbaum, Alfred, 10 Main St., San Francisco, Calif.	LMDW, Ga. s. Mohawk..... 869	Hardy, F. P., 39 Norway Road, Bangor, Me.	Huasteca Petroleum Co. (Me.), 1015 Security Bldg., Los Angeles, Calif.
LKBF, Sch. Bangor..... 511	LJNT, *Sch. Monongahela..... 1,677	LERN, Sch. Katherine May..... 915	MBGV, St. s. Crudell..... 1,370
Greenwood Steamship Co., 336 Main St., San Francisco, Calif.	LORS, Ga. s. Radlum..... 339	Harris, John, 968 47th St., Brooklyn, N. Y.	MCHB, St. s. St. Hellen..... 458
KDJL, St. s. Greenwood..... 193	LHSK, St. s. Robert P. Clark..... 291	KWPS, St. s. Lorraine Rita..... 286	LKTO, St. s. Maxell..... 1,370
Greylock Steamship Corp. (N. Y.), 32 Nassau St., New York, N. Y.	LDOV, St. s. Senator Bailey..... 293	Hartford & N. Y. Transportation Co. (Conn.), Hartford, Conn.	Hudson River Day Line (N. Y.), Pier N. R. DeBrosses St., New York, N. Y.
MDBV, St. s. Greylock..... 7,450	KSLR, *Sch. Shenango..... 2,365	KMQF, St. s. Middletown..... 1,483	LDHF, St. s. De Witt Clinton..... 3,899
Griffin, Charles V., 26 Vernal St., Everett, Mass.	LHNT, *Sch. Susquehanna..... 1,381	JORK, St. s. Seaboard..... 662	Humble Oil & Refining Co. (Tex.), Houston, Tex.
KORR, Sch. Waltham..... 523	LDPK, St. s. Trinidadian..... 2,450	LCMJ, St. s. Spartan..... 226	MBKF, St. s. Baytown..... 2,630
Crimmins & Sons, James, Burke Bldg., Seattle, Wash.	KNRO, St. s. Winfred..... 2,561	Hartwood Lumber Co. (Calif.), 1 Drumm St., San Francisco, Calif.	Hunter, Thomas S., Mobile, Ala.
MBRP, *Sch. Griffin..... 2,269	Gulf & Interstate R. R. Co., Union Depot Bldg., Galveston, Tex.	LOPR, St. s. Avalon..... 881	MBQS, Sch. Lillian E. Kerr..... 543
Grimaldi, August, 407 Whitney Bldg., New Orleans, La.	KTJB, St. s. J. W. Terry..... 130	LJNP, St. s. Claremont..... 1,201	Hunter Navigation Co. (Del.), 116 West Third St., New York, N. Y.
LVWT, St. s. Dorothy..... 490	Gulf & Southern Steamship Co. (Fla.), Pier 36 N. E., New York, N. Y.	LGPF, St. s. Hartwood..... 945	MDTJ, Sch. Robin Hood..... 1,983
Grymes Engineering Co. (N. Y.), 17 Battery Place, New York, N. Y.	KDNP, St. s. Tampa..... 2,556	LJSB, St. s. Point Loma..... 2,119	Hutchings, Fred P., Orland, Me.
LSNF, St. s. Energy..... 177	JSHT, St. s. Truxillo..... 2,265	MOHT, St. s. Quinault..... 1,138	JWQF, Sch. Ella Clinton..... 108
Guanacaste Ship Corp. (Del.), Pannacola, Fla.	LJKD, St. s. W. M. Tupper..... 1,852	LMPR, St. s. San Diego..... 1,487	Independent Steamship Co. (Alaska), Juneau, Alaska
LHSD, Ga. s. Guanacaste..... 682	Haden, W. D., Galveston, Tex.	LHBO, St. s. Willapa..... 1,185	LJDW, Ga. s. Oregon..... 1,623
Guananty Trust Co. of New York (N. Y.), 140 Broadway, New York, N. Y.	LBPW, St. s. Miradores..... 206	Havemeyers & Elder (N. Y.), 50 Broad St., New York, N. Y.	Independent Steamship Co. (Del.), The Wyandotte, Mich.
MOVD, St. s. Agwibay..... 7,982	Hainesport Mining & Transportation Co., Beach and Berks Sts., Philadelphia, Pa.	KVSR, St. s. Industry..... 163	LWPF, St. s. Baccarat..... 2,283
MDBL, St. s. Agwibay..... 8,024	LBRK, St. s. Rancocas..... 106	LPBV, St. s. Integrity..... 192	MBTJ, St. s. Cayuga..... 2,309
MCKN, St. s. Bethora..... 8,257	Hald Transportation Co. (Del.), West 10th St., Wilmington, Del.	LDHP, St. s. Invader..... 192	MBTI, St. s. Chippawa..... 2,309
MFDD, St. s. Chilore..... 13,154	LWJB, Sch. Albert D. Cummings..... 1,163	Hayes, Richard O., 69 Pearl St., New York, N. Y.	LWKH, St. s. Juiguy..... 2,309
LWHT, Ga. s. Cubore..... 6,901	Halfhill Packing Corp. (Calif.), 456 South Spring St., Los Angeles, Calif.	KWLN, Sch. Severn..... 780	MBTH, St. s. Kiowa..... 2,309
LJDR, St. s. Feltora..... 7,117	KGOS, Sch. Oceania Vance..... 445	Hedger, W. E. Co. (N. Y.), 25 Beaver St., New York, N. Y.	LWKJ, St. s. Montfaucon..... 2,309
LMDB, St. s. Firmora..... 7,117	Hall, Irving G., Somerville, Mass.	LHJG, St. s. Barryton..... 418	MBTR, St. s. Onondaga..... 2,309
MFHT, St. s. Lepore..... 8,289	LKGH, Bk. Belmont..... 1,621	Heldritter Lumber Co. (N. J.), Elizabeth, N. J.	MBTR, St. s. Romagne..... 2,233
LKTV, St. s. Mangoro..... 4,096	Hall, Jr., Irving G., 114 State St., Boston, Mass.	LBKG, Sch. Anna R. Heldritter..... 694	MBTC, St. s. Seneca..... 2,283
MDQC, St. s. Maroro..... 8,215	JORD, Sch. Sarah Eaton..... 199	Hibbard, D. F., Perry, Me.	Indiana Steamship Co., Michigan City, Ind.
LJRN, St. s. Santora..... 7,117	Hall, Reinhard, 7822 12th Avenue, Brooklyn, N. Y.	KDLF, Sch. Kennebec..... 187	LHNO, St. s. Black Rock..... 1,997
MDTC, St. s. Steopora..... 8,215	Hall Corporation (N. Y.), George, Ogdenburg, N. Y.	Hickman, N. H., 24 California St., San Francisco, Calif.	War Department, Mississippi-Warrior Service, New Orleans, La.
Gulids, S. A., Charleston, S. C.	KNQD, *Sch. Gibson..... 839	Higgins, Chas. H., 263 Market St., Berkeley, Calif.	MCSR, St. s. Vicksburg..... 757
LRFJ, St. s. Barrenfork..... 418	Hall Corp., (N. Y.), George, Ogdenburg, N. Y.	LBQP, St. s. Fort Bragg..... 912	Inslay, George B., Bethel, Del.
Gulf Barge & Towing Co. (La.), New Orleans, La.	LKPD, St. s. A. D. MacTier..... 1,899	KTSB, St. s. Sea Foam..... 339	KGLN, *Sch. William T. Lank..... 598
KMWF, *Sch. Semper Fidelis..... 1,060	LKPF, St. s. Adrian Iselin..... 2,040	Hind, Geo. U., 230 California St., San Francisco, Calif.	Inter-Coast Steamship Co., 148 State St., Boston, Mass.
Gulf Export & Transportation Co. (Tex.), Beaumont, Tex.	LJWV, St. s. Lucius W. Robinson..... 1,899	KPDE, Sch. Robert R. Hind..... 564	LJFF, St. s. Maruba..... 2,637
LMFR, *Sch. Col. Keith..... 884	LOMP, St. s. Robert M. Thompson..... 2,661	Hind Roph Investment Co. (Calif.), San Francisco, Calif.	Inter Island Steam Navigation Co., Ltd. (Hawaii), Queen St., Honolulu, Hawaii
LTMC, St. s. Col. Rockwell..... 299	LCNV, St. s. Ruby..... 2,661	LJWS, Bks. Conqueror..... 1,395	KFWG, St. s. Claudine..... 846
LWBF, St. s. Col. Roosevelt..... 307	Hamilton Transportation Co. (Ind.), Chicago, Ill.	Hobbs Wall & Co. (Calif.), 1 Drumm St., San Francisco, Calif.	KVTC, St. s. Florence Ward..... 286
KVGS, St. s. Keechi..... 229	KOJD, St. s. Niko..... 814	KVQN, St. s. Crescent City..... 701	MDVB, St. s. Haleakala..... 8,679
LSFY, Sch. Nomis..... 460	Hamlen & Son, J. H., Masonic Bldg., Portland, Me.	LHND, St. s. South Coast..... 301	KBWT, St. s. Helene..... 618
LJTR, St. s. Northern King..... 2,635	MBNS, Sch. James O. Hamlen..... 1,138	KFGD, St. s. Westport..... 211	MBVF, Ga. s. Kailua..... 328
LJTS, St. s. Northern Light..... 2,690	Hammond Lumber Co. (Del.), 280 California St., San Francisco, Calif.	Hostad, Ottar, 142 1/2 North 47th St., Seattle, Wash.	LCOD, Ga. s. Kailua..... 1,338
LKMB, St. s. Northern Queen..... 2,476	LMKQ, St. s. Astoria..... 2,671	JSTII, Sch. Esther..... 287	KQBP, St. s. Kinau..... 975
LJTV, St. s. Northern Wave..... 2,599	LQNB, St. s. Covena..... 2,372	Holten Evans Steamship Co., 60 Wall St., New York, N. Y.	KBWM, St. s. Like Like..... 371
Gulf Mail S. S. Co., 1 Drumm St., San Francisco, Calif.	LJRB, St. s. Halco..... 970	LOFV, Gas. Holden Evans..... 3,253	KWMP, St. s. Mauna Kea..... 1,561
KMVD, St. s. Alliance..... 913	LJMT, St. s. Sarnoa..... 1,997	Holland Co. (N. J.), West Orange, N. J.	LWRN, St. s. Mauna Loa..... 1,050
Gulf Refining Co. (Tex.), Port Arthur, Tex.	LMBH, St. s. San Pedro..... 2,235	LVMC, Sch. Teally..... 1,810	KQBW, St. s. Mikahala..... 441
LKJR, St. s. Calvert..... 180	LQKR, St. s. Santiam..... 946	Honolulu Steamship Co. (Del.), 16 Beaver St., Wilmington, Del.	KQOB, St. s. Nihau..... 311
LBTY, Ga. s. Captain Collier..... 161	Handy Co. (Calif.), J. R., 24 Market St., San Francisco, Calif.	LJOW, St. s. Commercial Trader..... 4,840	KWQB, St. s. Ononua..... 736
LMJG, Ga. s. Choctaw..... 350	LVRJ, St. s. Anne Handy..... 1,243	Howard, Thomas J., 1 Broadway, New York, N. Y.	International Mercantile Marine Co. (N. J.), 1 Broadway, New York, N. Y.
KDQB, *Sch. Conemaugh..... 1,774	LWNS, St. s. Ryder Handy..... 1,243	KNH2, Sch. Buck Ridge..... 915	KBBC, St. s. Finland..... 11,941
JRCR, *Sch. Conesaut..... 1,690	KQJW, St. s. Santa Barbara..... 686	KMGJ, *Sch. Glendower..... 835	KRBC, St. s. Kronland..... 11,932
LBRF, St. s. Currier..... 4,711	KRII, St. s. Santa Monica..... 497	KMGV, *Sch. Lincoln..... 835	International Packing Co. (Wash.), Room 3 Ferry Dock, Seattle, Wash.
KNTS, St. s. E. L. Pussell..... 208	KVWI, St. s. Wellesley..... 770	KMGH, *Sch. Mahanoy..... 835	LJRK, Ga. s. Santa Flavia..... 2,113
LFBV, St. s. Gulf Coast..... 5,188	Hanley Steamship Co. (Del.), 1023 A St., Tacoma Bldg., Tacoma, Wash.	KMHL, *Sch. Monitor..... 955	International Petroleum Co. (Me.), 100 Main St., Gloucester, Mass.
MOJQ, St. s. Gulf King..... 6,690	MCGD, St. s. Hanley..... 7,583	KMGV, *Sch. Phoenix..... 901	LSKN, Ga. s. Irages..... 436
LKJO, St. s. Gulf Land..... 5,276	Hanlon, D. J., 112 Market St., Oakland, Calif.	KMGV, *Sch. Silver Brook..... 901	MOVK, St. s. Totoco..... 449
LDNR, St. s. Gulf Light..... 5,188	KRHJ, St. s. Bertie M. Hanlon..... 409	KMGV, *Sch. Suffolk..... 855	International Products S. S. Co. (Del.), 120 Broadway, New York, N. Y.
LGSV, St. s. Gulf Maid..... 5,223	Hansen, Karl, 1601 Dexter Ave., Seattle, Wash.	LNRG, St. s. Toller..... 320	MPDS, St. s. Aquidaban..... 1,625
LONR, St. s. Gulf Oil..... 5,188	KLBT, Sch. Volante..... 125	LSGW, St. s. Wm. G. Howard..... 475	MPFR, St. s. Itororo..... 1,625
LWHG, St. s. Gulf Point..... 6,972	Hanson Steamship Lines (N. Y.), Pier No. 12 E. R., New York, N. Y.	Howard Lumber Co. (W. Va.), Alexandria, Va.	Intra Coastal Corp. (Del.), 135 Broadway, New York, N. Y.
MORC, St. s. Gulf Prince..... 6,860	KSGJ, St. s. Roalle..... 299	LNCK, Sch. Irene S. Wilkinson..... 818	KGJH, St. s. Elfrida..... 120
LOKM, St. s. Gulf Queen..... 6,795			LWMD, St. s. Medrio..... 380
MBKF, St. s. Gulf Star..... 7,239			LSDT, St. s. Pelican..... 379
MBPV, St. s. Gulf State..... 7,216			LQVT, St. s. Sea Bird..... 383
LDTH, St. s. Gulf Stream..... 5,188			
LVGI, St. s. Gulf Trade..... 6,839			
LHPQ, St. s. Gulf of Mexico..... 7,087			
KRNL, St. s. J. M. Guffey..... 2,520			
LHKO, *Sch. Juniata..... 1,432			

Names, ALPHABETICALLY ARRANGED, AND POST-OFFICE ADDRESSES OF MANAGING OWNERS OF MERCHANT VESSELS HAVING SIGNAL LETTERS, WITH RIGS, NAMES, AND GROSS TONNAGES—Continued.

Iroquois Steamship Corp. (N. Y.), Chamber of Commerce Bldg., Buffalo, N. Y.	Lancaster Steamship Corp. (N. Y.), 25 Beaver St., New York, N. Y.	Little River Redwood Co. (Del.), Balfour Bldg., San Francisco, Calif.	Madison Transportation Co., Perth Amboy, N. J.
LDDH, St. s. Inland..... 1,888	LKVP, St. s. Lancaster..... 5,871	KVNV, St. s. Tamalpais..... 574	KQTF, St. s. John B. Collins..... 325
Jacksonville Forwarding Co. (Fla.), Jacksonville, Fla.	Lang, Frank T., 1790 Metropolitan Avenue, Brooklyn, N. Y.	Little River Steamship Co., 112 Market St., San Francisco, Calif.	Magnolia Petroleum Co., Port Arthur, Tex.
MFKJ, St. s. A. B. Potter..... 284	MFHS, Sch. Anna Sophia..... 200	KVQB, St. s. Washington..... 539	LMBN, *Sch. Chagres..... 1,161
MFKH, St. s. Three Friends..... 157	Lank, William T., Seaford, Del.	Lloyd, Frank Productions (N. Y.), Los Angeles, Calif.	KLRF, St. s. Chicla..... 230
Jerome, James, 1 Drumm St., San Francisco, Calif.	JNPV, Sch. Abel W. Parker..... 202	KDWB, Sch. Esther Buhne..... 428	LTVR, St. s. George O. Greer..... 426
KQGT, Sch. Forest Home..... 763	Lawrence Corporation (Me.), Main St., Rockland, Me.	KMLQ, Sch. Muriel..... 536	LFSQ, St. s. Magnolia..... 182
Jersey City Stock Yards Co., The, New York, N. Y.	LNVF, Sch. Azua..... 664	Long Star Steamship Co. (Tex.), Avenue C, Galveston, Tex.	Mahony, Andrew F., 1 Drumm St., San Francisco, Calif.
KGML, St. s. Staunton..... 140	Lawrence, Edward M., Rockland, Me.	LTMS, St. s. Southlands..... 2,637	LHJV, St. s. John C. Kirkpatrick..... 1,430
Johnson, A. B., 1 Drumm St., San Francisco, Calif.	LJFQ, Sch. Friend Ship..... 686	LVBB, St. s. Southsea..... 2,606	KRPD, St. s. Piontiss..... 406
KVDP, St. s. J. B. Stetson..... 837	LNGM, Sch. Jere G. Shaw..... 739	Long Island Railroad Co. (N. Y.), Long Island City, N. Y.	LMBF, Sch. Rose Mahony..... 2,051
MFHG, St. s. Esther Johnson..... 1,014	Lawrence Steamship Co. (Del.), 80 Broad St., New York, N. Y.	KWGF, St. s. Patchogue..... 190	KWPF, St. s. Santa Inez..... 1,742
Johnson, Wm., San Francisco, Calif.	KNRW, St. s. Santoros..... 1,836	KPDH, St. s. Syosset..... 176	Mahony, J. H., 418 Canal Commercial Bldg., New Orleans, La.
JTGH, Sch. Peerless..... 241	Lea, Hampton K., Charleston, S. C.	Lorenzo International (N. Y.), 300 West 131st St., New York, N. Y.	LQFM, Bk. Calicut..... 1,014
Johnson & Wimsatt (Del.), 13th and Water Sts. SW., Washington, D. C.	KNVD, St. s. Waban..... 163	KPQT, St. s. Margaret..... 283	Maine Central R. R. Co., Union Station, Portland, Me.
KJMB, Sch. Charles L. Rohde..... 215	Lehigh Coal & Navigation Co. (Pa.), The, 143 Liberty St., New York, N. Y.	Los Angeles Lumber Products S. B. Co. (Calif.), P. O. Box C, San Pedro, Calif.	KRTV, St. s. Norumbega..... 304
KJSQ, Sch. Josephine Wimsatt..... 149	LBKN, *Sch. Coaldale..... 831	LQSH, St. s. El Abeto..... 2,512	LDBQ, St. s. Rangeley..... 652
Jones, B. L., 1214 Cornwall Ave., Seattle, Wash.	KWQM, *Sch. Easton..... 830	LPWR, St. s. El Cedro..... 2,512	Mallory Steamship Co. (Me.), Pier 38 N. B., New York, N. Y.
KWOL, St. s. Daniel Kern..... 287	KWRB, *Sch. Greenwood..... 967	LJHO, St. s. El Ocotea..... 2,477	LNQR, St. s. Agwisdale..... 5,080
JSPI, St. s. Richard Holyoke..... 131	KWPL, *Sch. Hauto..... 830	Los Angeles S. S. Co. (Calif.), Wilmington, Calif.	KDFC, St. s. Comal..... 2,934
Jordan Vessels Co. William H., 375 Main St., Gloucester, Mass.	KWPR, *Sch. Tamaqua..... 830	MDWI, St. s. Caldwell..... 7,270	KJHD, St. s. Concho..... 2,724
KLBM, Ga. s. Harvard..... 113	Lehigh Valley R. R. Co. (N. J.), 90 West St., New York, N. Y.	LHQF, St. s. City of Los Angeles..... 12,642	LQJQ, St. s. Henry R. Mallory..... 6,063
LBMN, Ga. s. Bullett..... 136	KVNM, St. s. Aurora..... 234	KWQD, St. s. Harvard..... 3,825	LDPN, St. s. Medina..... 5,426
Keansburg Steamboat Co. (N. J.), Keansburg, N. J.	LDKL, St. s. Black Diamond..... 243	KOPL, St. s. Yalmea..... 1,057	KDBM, St. s. Nucues..... 3,367
KPFQ, St. p. Mobjack..... 610	LTKV, St. s. Claremont..... 177	KWBR, St. s. Ya'e..... 3,825	KVWP, St. s. Osmulgee..... 2,667
Keeler Transportation Line (N. Y.), 1 Broadway, New York, N. Y.	MDCS, St. s. Lafayette..... 173	Luckenbach Steamship Co. (Del.), 44 Whitehall St., New York, N. Y.	KVTR, St. s. Ossabaw..... 2,667
KTMR, St. s. Elmer A. Keeler..... 236	LDMG, St. s. Manchester..... 582	LRDM, St. s. Andrea F. Luckenbach..... 10,721	KSRV, St. s. San Jacinto..... 6,069
LQWC, St. s. Ronald G. Keeler..... 120	KMBJ, St. s. Nottingham..... 408	LRJW, St. s. Dorothy Luckenbach..... 8,536	Malston Co. (Del.), Care U. S. Corporation, Dover, Del.
Keoh, James J., 49 South St., New York, N. Y.	KWRP, St. s. Packerton..... 430	LFWN, St. s. Edgar F. Luckenbach..... 7,804	LTFM, St. s. Dilwyn..... 7,045
HQGT, St. s. Kehoe Brothers..... 172	KWRO, St. s. Powerful..... 176	LQMP, St. s. Edward Luckenbach..... 7,916	MBDV, St. s. Durango..... 7,125
Keller, Jacob, 1740 Van Buren St., New York, N. Y.	MDCR, St. s. Seneca..... 173	LJBB, St. s. F. J. Luckenbach..... 7,821	MBKJ, St. s. Halsey..... 7,225
KMDV, St. s. Eugene Hughes..... 111	LCGN, St. s. Slattington..... 221	LQPF, St. s. Florence Luckenbach..... 4,063	LRKM, St. s. Horbar..... 7,043
Kelly, John, 86 Dikeman St., Brooklyn, N. Y.	Lehigh Valley Transportation Co., New Brunswick Avenue, Perth Amboy, N. J.	LRHP, St. s. Harry Luckenbach..... 8,713	LSCM, St. s. Hugoton..... 6,943
KVBS, St. s. Mabel L. Barton..... 204	KWTR, *Sch. 705..... 934	LWCS, St. s. Horace Luckenbach..... 6,475	LSRB, St. s. Imlay..... 7,005
Kemper, I. H., 1602 Avenue J., Galveston, Tex.	Lehigh & Wilkesbarre Coal Co. (Pa.), 143 Liberty St., New York, N. Y.	LPTN, St. s. J. L. Luckenbach..... 8,536	MBHT, St. s. Mevants..... 7,311
Kemp, J. S., Rotarian..... 473	KSFQ, St. s. Honeybrook..... 373	LQST, St. s. Jacob Luckenbach..... 6,570	Manatawny S. S., 310 East Lombard St., Baltimore, Md.
Key, John L., 74 New Montgomery St., San Francisco, Calif.	KPFW, *Sch. L. & W. B. O. Co. No. 8..... 953	LQFW, St. s. Julia Luckenbach..... 7,906	MBNK, St. s. Manatawny..... 5,030
JRKP, Sch. Rufus E. Wood..... 1,432	KQDB, *Sch. L. & W. B. O. Co. No. 15..... 953	LJGS, St. s. K. I. Luckenbach..... 7,882	Marshall, J. Manuel, Brown Bldg., Gloucester, Mass.
King Transportation Co. (N. Y.), J. B., 17 State St., New York, N. Y.	JTVQ, *Sch. Wilkesbarre..... 1,678	LJVN, St. s. Katrina Luckenbach..... 7,822	LJDT, Ga. s. Angle L. Marshall..... 109
MDIS, *Sch. A. W. Coburn..... 2,197	Lester, Nathaniel K., Osgoods Wharf, Norwich, Conn.	LQRB, St. s. Lillian Luckenbach..... 8,536	MOGB, Ga. s. Governor Marshall..... 131
KLFD, St. s. Florida..... 1,489	JFBC, Sch. Ida B. Olsson..... 235	MBKN, St. s. Lena Luckenbach..... 6,749	Marin, Patrick F., 11 Walnut St., Philadelphia, Pa.
KVQH, St. s. Gypsum King..... 581	Leverock, Edmund, 44 Whitehall St., New York, N. Y.	LQRB, St. s. Lewis Luckenbach..... 10,662	LQBD, St. s. Caspian..... 125
LWDE, St. s. Gypsum Queen..... 429	LGFJ, Sch. Nat. L. Gorton..... 225	MFGF, St. s. Mary Luckenbach..... 6,607	Martino, William M., Sharptown, Md.
LQOM, St. s. Hillsborough..... 328	Lewers & Cooke (Ltd.), 100 South King St., Honolulu, Hawaii	LHSJ, St. s. Paul Luckenbach..... 6,606	LTON, Sch. Kenton..... 904
MDRN, *Sch. James Blight..... 2,197	KLBS, Sch. Alice Cooke..... 782	LWCO, St. s. Robert Luckenbach..... 6,461	KWFB, Sch. Mary Manson Gruener..... 715
LJDP, *Sch. Samuel W. Fancher..... 1,972	MBJW, Sch. Commodore..... 1,526	LKPO, St. s. Walter A. Luckenbach..... 8,102	Marl Navigation Co., 5 State St., New York, N. Y.
Kitsap Transportation Co., Pier No. 3, Seattle, Wash.	Lewis Co., Tug John F. (Del.), Philadelphia, Pa.	LQRE, St. s. Lewis Luckenbach..... 10,662	LQJH, St. s. St. Charles..... 1,671
KWVF, St. s. Hyak..... 195	KSTR, St. s. John F. Lewis..... 148	MFKN, St. s. Mary Luckenbach..... 6,606	Maryland, Delaware & Virginia R. R. Co. (Md. and Del.), Pier No. 1, Baltimore, Md.
Klaumin, J. A., 315 Bay Ridge Ave., Brooklyn, N. Y.	Libby, McNeill & Libby, Merchants Exchange Bldg., San Francisco, Calif.	LQRE, St. s. Robert Luckenbach..... 6,461	KRLS, St. s. Calvert..... 889
LMJO, St. s. Morris..... 3,019	JWNE, Sbp. Abner Coburn..... 1,972	LQRE, St. s. Robert Luckenbach..... 6,461	KMBD, St. s. Potomac..... 763
Klaugenberg, C., Lee Hotel, Seattle, Wash.	KCSW, Bk. George Curtis..... 1,837	LQRE, St. s. Robert Luckenbach..... 6,461	Maryland Navigation Co. (Md.), The, Marine Bank Bldg., Baltimore, Md.
JWQC, Ga. s. Maid of Orleans..... 194	KPLH, Sch. Henry Wilson..... 499	LQRE, St. s. Robert Luckenbach..... 6,461	LQMJ, Sch. B. S. Taylor..... 1,498
Kroll, Clifton H., San Francisco, Calif.	LKVO, Ga. s. Libby Maine..... 1,811	LQRE, St. s. Robert Luckenbach..... 6,461	LQNM, *Sch. G. A. Kohler..... 1,462
LGMH, Ga. s. Avarua..... 140	LQCH, Bk. Oriental..... 1,688	LQRE, St. s. Robert Luckenbach..... 6,461	LQOH, Sch. Herdis..... 1,220
Kruse, Emil T., 24 California St., San Francisco, Calif.	LJIB, St. s. Otsego..... 4,638	LQRE, St. s. Robert Luckenbach..... 6,461	LNKB, Sch. Jacob W. Hook..... 671
KSTQ, St. s. Elizabeth..... 415	KHRG, Sch. Salvador..... 467	LQRE, St. s. Robert Luckenbach..... 6,461	Mason, M. O., Waterville, Calif.
KVTS, St. s. Helene..... 672	KTLL, St. s. San Juan..... 284	LQRE, St. s. Robert Luckenbach..... 6,461	KSPD, St. s. Centralia..... 477
La Plata Steamship Co. (N. Y.), 17 Battery Place, New York, N. Y.	KDFV, Bk. W. H. Flint..... 652	LQRE, St. s. Robert Luckenbach..... 6,461	Massachusetts Trawling Co. (Mass.), 12 New Fish Pier, South Boston, Mass.
LDTJ, St. s. Doehra..... 4,429	LHFS, Ga. s. W. F. Durrows..... 1,560	LQRE, St. s. Robert Luckenbach..... 6,461	LTGR, Ga. s. Marine..... 1,009
Lambert Point Tow Boat Co. (Va.), Norfolk, Va.	Llehes & Co. H., 130 Grant St., San Francisco, Calif.	LQRE, St. s. Robert Luckenbach..... 6,461	MDJP, St. s. Saturn..... 292
LVRB, St. s. Camel..... 179	KNIL, Ga. s. Arctic..... 669	LQRE, St. s. Robert Luckenbach..... 6,461	Massari, A., Tampa, Fla.
	KQCH, Ga. s. Herman..... 410	LQRE, St. s. Robert Luckenbach..... 6,461	KDFP, Sch. Fanny and Fay..... 233
	Linderman, Fred, 110 Market St., San Francisco, Calif.	LQRE, St. s. Robert Luckenbach..... 6,461	Matheson, J. A., Anacortes, Wash.; Seattle, Wash.
	MFCN, St. s. Buford..... 4,804	LQRE, St. s. Robert Luckenbach..... 6,461	JWMR, Sch. Fanny Dutard..... 265
	LCTR, St. s. Cricket..... 1,136	LQRE, St. s. Robert Luckenbach..... 6,461	Matowoo Corporation, 11th Avenue and 25th St., New York, N. Y.
	IDOK, St. s. Rosalie Mahony..... 953	LQRE, St. s. Robert Luckenbach..... 6,461	KHDC, Sch. Matowoo..... 1,586

Names, Alphabetically Arranged, and Post-Office Addresses of Managing Owners of Merchant Vessels Having Signal Letters, with Rigs, Names, and Gross Tonnages—Continued.

Matson Navigation Co. (Calif.) 215	McNeal Edwards Co. (Va.); The, Reedville, Va.	Meteor Steamship Co. (Mass.), 70 Kilby St., Boston, Mass.	Mori Shinichi, Honolulu, T. H.
Market St., San Francisco, Calif.	KTDW, St. s. Joseph Wharton. 311	St., Boston, Mass.	KDWW, Sch. Zampa. 385
JTSM, Ga. s. Annie Johnson. 1,028	LBVR, St. s. Pequot. 282	KQRT, St. s. Meteor. 2,324	Morrison, Charles A., 6 South St., New York, N. Y.
KQBD, St. s. Enterprise. 2,806	MPGK, Ga. s. Thomas O. McNeal. 219	Metropolitan Coal Co. (Mass.), 20 Exchange St., Boston, Mass.	J9WM, Sch. John Braeswell. 224
KPVW, St. s. Hyades. 8,763	McPherson, Frank O., 24 California St., San Francisco, Calif.	KPJT, St. s. Georges Creek. 398	Morris & Cummings Dredging Co. (N. Y.), 17 State St., New York, N. Y.
KWNR, St. s. Lorraine. 6,878	KVSF, St. s. Daisy Freeman. 613	KNMD, *Sch. Number Five. 909	LQMD, St. s. Claspatria. 415
LRBG, St. s. Mahukona. 2,512	McWilliams Bros. (N. Y.), 1 Broadway, New York, N. Y.	KPBO, *Sch. Number Fourteen. 927	LJRH, St. s. William H. Taylor. 226
LQPI, St. s. Makaweli. 2,562	KGSF, St. s. Battler. 153	KPBB, *Sch. Number Fifteen. 912	Morse Drydock & Repair Co., Foot 66th St., New York, N. Y.
LQJE, St. s. Makema. 2,729	KWVY, St. s. Daisy McWilliams. 119	KPHD, *Sch. Number Eighteen. 936	LQVE, St. s. E. F. Morse. 204
LJHS, St. s. Makiki. 6,095	KBMO, *Sch. Liberty. 1,387	KPJS, *Sch. Number Nineteen. 932	LKVD, St. s. Eileen Morse. 178
LDHQ, St. s. Manoa. 6,807	JTND, *Sch. Mabel L. Phillips. 890	KPLW, *Sch. Number Twenty. 940	Morton Salt Co. (Ill.), 717 Rathway Exchange, Chicago, Ill.
MOTB, St. s. Manuka. 9,546	McWilliams Blue Line (N. J.), James 1 Broadway, New York, N. Y.	KQRH, *Sch. Number Twenty One. 905	LQJN, St. s. Covalt. 2,450
MORR, St. s. Manukau. 9,556	KDPB, St. s. John Garrett. 118	KNWJ, St. s. Piedmont. 391	LQRH, St. s. Craigmere. 2,496
LDGV, St. s. Matsonia. 9,402	LVPJ, St. s. Pointe. 176	One, 410	Mullen, J. Norvell, Union Trust Bldg., Detroit, Mich.
EGTH, St. s. Maui. 9,801	KVTH, St. s. Salutation. 184	One, *Sch. Number Seven. 935	LGSJ, St. s. John Mullen. 1,618
LMSP, St. s. Mauna Ala. 6,806	LTVJ, St. s. Selter. 176	Mexican Petroleum Corp. (Mex.), 120 Broadway, New York, N. Y.	Munales Steamship Corp. (N. Y.), 67 Wall St., New York, N. Y.
LBHF, St. s. Wilhelmina. 6,725	Meler, Arthur, Oakwood Ave., Cedarhurst, L. I., N. Y.	LTWF, St. s. Fueloil. 1,370	LJKV, St. s. Munales. 4,620
Matthew, G. F., Care Peninsula Shipbuilding Co., Portland, Oreg.	MOPF, *Sch. Ulak. 2,323	LQOF, St. s. Fanoul. 1,370	Munajir Steamship Corp. (Del.), 67 Wall St., New York, N. Y.
MOTK, Sch. Undaunted. 2,286	Mercantile Trust & Deposit Co., Calvert and German Sts., Baltimore, Md.	MIAM, Miami Steamship Co. (Del.), 24 State St., New York, N. Y.	IGJH, St. s. Munabro. 4,281
Mayflower Association Corp. (Mass.), The, 50 State St., Boston, Mass.	LBTG, St. s. City of Baltimore. 2,379	KELJ, St. s. City of Seattle. 1,937	Munamar Steamship Corp., 82-92 Beaver St., New York, N. Y.
MORJ, Sch. Mayflower. 164	LBTM, St. s. City of Norfolk. 2,379	KHGV, St. s. Van. 719	LFRH, St. s. Munamar. 3,442
McAllister, Anthony J., 24 State St., New York, N. Y.	Mercator Navigation Co. (Del.), Woolworth Bldg., New York, N. Y.	MIQU, Miquial Shipping Corp., 604 American National Bank Bldg., Pensacola, Fla.	Munargo Steamship Corp. (N. Y.), 67 Wall St., New York, N. Y.
LBQJ, St. s. Foam. 244	LMRQ, Sch. Leut. Sam Mengel. 907	KQWD, Sch. Goldfield. 730	MDHW, St. s. Munargo. 6,484
LBRT, St. s. Ripple. 244	Merchants & Miners Transportation Co. (Md.), 112 South Gay St., Baltimore, Md.	MINA, Minnesota-Atlantic Transit Co. (Del.), Du Pont Bldg., Wilmington, Del.	Muncove Steamship Corp. (N. Y.), 67 Wall St., New York, N. Y.
LVDN, St. s. Spray. 233	MFBE, St. s. Alleghany. 5,488	MFHJ, El. s. Twin Cities. 1,460	LRBH, Ga. s. Muncove. 2,437
McAllister, Daniel F., 17 State St., New York, N. Y.	MFBE, St. s. Berkshire. 5,489	MPGE, El. s. Twin Ports. 1,460	Mundella Steamship Corp. (N. Y.), 67 Wall St., New York, N. Y.
LQBV, St. s. D. F. McAllister. 207	JWBE, St. s. Crest. 2,350	Minot, Francis, 89 Broad St., Boston, Mass.	LGVM, St. s. Mundella. 4,476
McAllister, James P., 24 State St., New York, N. Y.	KGDQ, St. s. Dorchester. 3,018	MPJT, Ga. s. Radlo. 131	Munidades Steamship Corp. (N. Y.), 67 Wall St., New York, N. Y.
KJFT, St. s. Observation. 122	KILW, St. s. Essex. 3,018	Minot Trawler Co. (Mass.), 6 Mount Vernon Place, Boston, Mass.	LJFG, St. s. Munidades. 4,676
McCaffrey's Sons, Owen, New York, N. Y.	KLIC, St. s. Gloucester. 3,541	LSRT, St. s. Aiden A. Mills. 346	Munisia Steamship Corp. (N. Y.), 82 Beaver St., New York, N. Y.
KVNR, St. s. Charles A. McCaffrey. 197	KPEP, St. s. Grecian. 3,827	LQHV, St. s. Louis M. Winslow. 346	LQNT, St. s. Munisia. 2,220
KVML, St. s. George F. McCaffrey. 156	KMHN, St. s. Howard. 3,581	Mission Transportation & Refining Co., Los Angeles, Calif.	KPBF, St. s. Boxer. 216
McCall, Charles S., Taunton, Mass.	KQVE, St. s. Indian. 1,955	KRTS, *Sch. Fullerton. 1,554	KGVD, St. s. Mars. 278
LBDJ, Sch. Lalorest L. Simmons. 132	KNFH, St. s. Junilia. 3,485	KPTH, Sch. Santa Paula. 650	KQMR, St. s. Prudence. 292
McCormick & Co., Charles R., 1 Drumm St., San Francisco, Calif.	KNWB, St. s. Karshaw. 2,761	Mitchell, Wm. W., 1211 L. O. Smith Bldg., Seattle, Wash.	Munplace Steamship Corp. (N. Y.), 67 Wall St., New York, N. Y.
LPKR, St. s. Hamlin F. McCormick. 3,317	JTME, St. s. Merrittack. 2,646	LPBS, St. s. Brookdale. 2,935	LFWR, St. s. Munplace. 2,949
LMVD, Sch. John W. Wells. 2,527	JWNG, St. s. Persian. 2,082	Mobile Towing & Wrecking Co. (Ala.), Mobile, Ala.	Munrio Steamship Corp. (N. Y.), 67 Wall St., New York, N. Y.
McCormick S. S. Co. (Calif.), Chas. R., 1 Drumm St., San Francisco, Calif.	JWRL, St. s. Quantico. 2,461	LWPR, St. s. Bussard. 187	LQJT, St. s. Munrio. 3,378
LWKB, St. s. Everett. 1,751	KVSW, St. s. Tuscan. 2,415	Monticello Steamship Co. (Me.), Pier 1, San Francisco, Calif.	Munsono Steamship Corp. (N. Y.), 67 Wall St., New York, N. Y.
LOBD, St. s. Multnomah. 939	Merrill & Ring Lumber Co. (Wash.), White Bldg., Seattle, Wash.	KQME, St. s. General Frisbie. 670	LGBN, St. s. Munsono. 2,948
LGTW, St. s. Waukena. 1,030	LRDQ, St. s. Humaconna. 418	KWJF, St. s. Florida. 2,185	Munson Steamship Line (N. Y.), 67 Wall St., New York, N. Y.
LFHS, St. s. Wapama. 951	Merritt & Co. John A., Pensacola, Fla.	Moore & Co. John E. (N. Y.), 17 State St., New York, N. Y.	JTNB, St. s. Chalmette. 3,275
LDVJ, St. s. Willametta. 903	McGV, *Sch. Dirty Moore. 402	KBWT, St. s. Machigonnas. 425	JWNR, St. s. Excelsior. 3,542
McCormick Intercoastal S. S. Co. (Calif.), 1 Drumm St., San Francisco, Calif.	KRVD, Sch. Willis A. Holden. 1,188	Moore Mill & Lumber Co. (Oreg.), Foxcroft Bldg., San Francisco, Calif.	LHVQ, St. s. Walter D. Munson. 3,703
MBFL, St. s. Charles R. McCormick. 6,094	Merritt-Chapman & Scott Corp. (Del.), 17 Battery Place, New York, N. Y.	KQPF, St. s. Lome. 416	Munwood Steamship Corp. (N. Y.), 67 Wall St., New York, N. Y.
LWRQ, St. s. Sidney M. Hauptman. 6,094	LBVD, St. s. Chancellor. 383	KWFT, St. s. Bandon. 642	LFDM, St. s. Munwood. 3,352
McDonald Transportation Co. (Del.), 7 West 10th St., Wilmington, Del.	LBRO, St. s. Chapman Bros. 472	Moore Mill & Lumber Co. (Oreg.), Bandon, Oreg.	Muriel Steamship Corp., Seattle, Wash.
LJNM, Sch. Francis J. McDonald. 1,059	LRFN, St. s. Commissioner. 372	LOTG, St. s. Mary E. Moore. 1,783	KMLQ, Gas. Muriel. 536
McKissock, William, 48 Devon Road, Brookline, Mass.	KLOH, St. s. Homer. 504	Moran Towing & Transportation Co. (N. Y.), 17 Battery Place, New York, N. Y.	Murray, Robert J., 182 Devonshire St., Boston, Mass.
LDRN, Bk. Snowdon. 1,111	LWJB, St. s. I. J. Merritt. 794	LTBR, St. s. Eugene F. Moran. 176	MDKJ, St. s. Yankton. 514
McLean, A. L., 35 South William St., New York, N. Y.	LGJP, Ga. s. Lakso. 326	LOTB, St. s. Susan A. Moran. 344	Muskegon Steamship Corp. (N. Y.), 17 Battery Place, New York, N. Y.
LOFJ, Sch. Edward R. Smith. 865	Merritt-Chapman Derrick & Wrecking Co. (W. Va.), 17 Battery Place, New York, N. Y.	MDTB, St. s. Margaret A. Moran. 106	LFPO, St. s. Muskegon. 3,368
McLouth, Sydney O., Port Huron, Mich.	KLNR, Sch. F. R. Sharp. 199	Morocrat Transportation Corp. (Del.), 17 Battery Place, New York, N. Y.	Mutual Trading Co. (Calif.), 112 Market St., San Francisco, Calif.
KJFH, St. s. Scranton. 2,015	KJBS, Sch. Henry Seymour. 169	KMJD, *Sch. Devon. 724	KBHN, Bk. Narwal. 593
McNally, James J., 308 Walnut St., Philadelphia, Pa.	KQWJ, Sch. John W. Chittenden. 255	KMDB, *Sch. Forest Belle. 1,333	Myrtle Steamship Co. (Mass.), Trustees, 111 Devonshire St., Boston, Mass.
LHWO, St. s. James J. McNally. 101	KWBH, St. s. Relief. 828	KMLV, *Sch. Havford. 678	MORR, St. s. A. L. Kent. 5,849
LBPH, St. s. Mary O. McNally. 121	LGDP, St. s. Resolute. 453	KNWV, *Sch. Havford. 844	KHDW, *Sch. Alice. 5,339
McNeal Dodson Co. (Va.), Fairfax, Va.	Meseck Towing & Transportation Co. (N. J.), Pier 59 North River, New York, N. Y.	KWQD, *Sch. Shamokin. 823	KSRH, *Sch. Annie. 1,038
MFHQ, Ga. s. William T. Cuyington, Jr. 250	DVPE, St. s. Margaret L. Meseck. 176	KMLJ, *Sch. Stratford. 878	LFMP, St. s. Arlington. 2,431
	Metcalf, Jesse H., 412 B. I. Hospital Trust Bldg., Providence, R. I.	KPDC, *Sch. Upton. 843	KSMV, *Sch. Beattie. 1,117
	MBOH, Sch. Harriet B. 447	KMLJ, St. s. Paolo. 330	KHQT, *Sch. Beesie. 640
	ITDB, Sch. Susan B. 455		MFJS, *Sch. Blwadi. 1,401

NAME, ALPHABETICALLY ARRANGED, AND POST-OFFICE ADDRESSES OF MANAGING OWNERS OF MERCHANT VESSELS HAVING SIGNAL LETTERS, WITH RIGS, NAMES, AND GROSS TONNAGES—Continued.

Mystlo Steamship Co. (Mass), Trustees, 111 Devonshire St., Boston, Mass.— Continued.	Neptune Line (Del.), 1 Broadway, New York, N. Y.—Continued.	New York Dock Co. (N. Y.), 44 White- hall St., New York, N. Y.	New York & Porto Rico S. S. Co. (Me.), 25 Broadway, New York, N. Y.— Continued.
LDGP, St. s. Charles P. Green- ough..... 296	LWQB, St. s. Jupiter..... 539	LBQF, St. s. Brooklyn..... 194	KPNW, St. s. San Juan..... 3,511
KPMD, *Sch. Edith..... 859	JVFH, *Sch. Luzon..... 1,358	New York Shipbuilding Corp. (N. Y.), Broadway and Fairview Sts., Cam- den, N. J.	KWJN, St. s. San Lorenzo..... 6,576
LDVR, St. s. Edward Peirce..... 4,387	KSVW, *Sch. Marion..... 693	MFBO, St. s. Eurana..... 6,651	Niagara Ferry & Transportation Co. (N. Y.), Buffalo, N. Y.
KSCU, *Sch. Emilie..... 1,069	LFDN, St. s. Neptune..... 548	MFKN, Ga. s. Priscilla..... 6,648	MOBT, St. s. Orleans..... 269
KWHT, St. s. Everett..... 5,065	KVLP, *Sch. Pittston..... 466	New York, New Haven & Hartford R. R. Co. (Conn.), New Haven, Conn.:	Nicholson Fish Co. (Me.), Bucksport, Me.
LPQM, St. s. Fame..... 415	KHON, *Sch. Riverside..... 863	KGLD, St. s. Transfer No. 10..... 217	KJFW, Sch. Gladator..... 112
LORC, St. s. Felix Tausig..... 5,856	JSCB, *Sch. San Joaquin..... 1,551	KSWQ, St. s. Transfer No. 16..... 268	KLOR, Sch. Judice..... 121
KPVL, *Sch. Flora..... 865	KPTC, *Sch. Scranton..... 489	KTBV, St. s. Transfer No. 17..... 268	Nicholson Transit Co. (Del.), Union Trust Bldg., Wilmington, Del.:
KSLP, *Sch. Hattie..... 1,286	KOVD, *Sch. Seneca..... 2,208	KVBV, St. s. Transfer No. 18..... 268	KJGO, St. s. Fellowcraft..... 2,070
LDHR, *Sch. Irene..... 1,206	JTHF, *Sch. Solitaire..... 1,515	KVDB, St. s. Transfer No. 19..... 270	Norfolk Lighterage Co. (Va.), foot of Commerce St., Norfolk, Va.:
LDHO, St. s. Lewis K. Thurlow..... 3,306	LQWB, St. s. Warrior..... 342	KWMT, St. s. Western..... 415	KDBS, Sch. John Hagerly..... 235
KWLV, St. s. Melrose..... 5,057	KJWN, *Sch. West Point..... 1,213	New York, Ontario & Western Railway Co., Weehawken, N. J.:	Norfolk & Washington Steamboat Co., Seventh Street Wharf, Washington, D. C.
KHMV, St. s. Murrell..... 311	Nereus Ship Co. (Mass.), 209 Washing- ton St., Boston, Mass.	KWGP, *Sch. Cadonia..... 756	LBTF, St. s. Northland..... 2,055
LQCB, St. s. Newton..... 5,001	MFLW, Bk. Nereus..... 1,822	KMTP, *Sch. Ellenville..... 858	KWSM, St. s. Southland..... 2,081
LGRN, St. s. Peter H. Crowell..... 3,101	Newayog Tug Line (Wis.), 11 Broadway, New York, N. Y.:	KWMS, St. s. Ontario..... 415	Norma Steamship Co. (Del.), 17 Battery Place, New York, N. Y.:
LFQD, St. s. Stephen R. Jones..... 4,387	LRMP, St. s. Butterfield..... 429	KWHS, *Sch. Sidney..... 741	LPHQ, St. s. Norma..... 2,648
MDBJ, St. s. Thomas F. Beal..... 5,818	Newcombe, George W., 114 State St., Boston, Mass.:	KWMD, *Sch. Smyrna..... 741	North Pacific Sea Products Co., 705 Plymouth Bldg., Seattle, Wash.:
LFNG, St. s. Walter D. Noyes..... 4,387	HNVQ, Sch. Northern Light..... 139	KWMT, St. s. Western..... 415	LOHT, St. s. Kodiak..... 146
LQNH, St. s. William A. Mc- Kenney..... 5,855	New England Fish Co., Boston, Mass.:	New York, Philadelphia & Norfolk R. Co., Cape Charles, Va.:	LOHV, St. s. Ulnamak..... 148
Naknek Packing Co., 2 Pine St., San Francisco, Calif.:	KNGB, St. s. New England..... 230	LBMJ, St. s. Cape Charles..... 296	North Pines Steamship Co., 11 Stone St., New York, N. Y.:
JPOB, Bk. D. F. Cheney..... 1,322	New England Oil Refining Co. (Mass.), 60 Federal St., Boston, Mass.:	KSRQ, St. s. Crisfield..... 236	LPJD, St. s. North Pines..... 3,599
KJVM, Bk. P. Pictorius..... 1,673	LNFE, Ga. s. Plinthis..... 1,111	KQGF, St. s. Delmar..... 294	North Shore Transit Co. (Mich.), Port Huron, Mich.:
Nantasket Beach Steamboat Co., Rowes Wharf, Boston, Mass.:	New England Steamship Co. (Conn.), New Bedford, Mass.:	KWDP, St. s. Maryland..... 1,369	LRHN, St. s. W. J. Crosby..... 2,496
KWPT, St. p. Betty Alden..... 775	KJCO, St. p. Gay Head..... 701	KGNO, St. s. New York..... 211	Northern Berge Corp. (Del.), Equitable Bldg., Wilmington, Del.:
LQHF, St. p. Mary Chilton..... 922	LBTK, St. s. Sankaty..... 677	KQVS, St. s. Norfolk..... 256	LRKO, St. s. Boston..... 401
KJQL, St. s. Mayflower..... 778	KRWJ, St. p. Uncatena..... 652	KQFM, St. s. Pennsylvania..... 1,352	KPQJ, St. s. John T. Donobue..... 343
KMHG, St. p. Myles Standish..... 700	New England Steamship Co. (Conn.), Central St., Fall River, Mass.:	KVBJ, St. s. Pocomoke..... 293	LQVQ, St. s. Norfolk..... 343
KRPN, St. p. Nantasket..... 739	KTDG, St. s. Boston..... 3,626	KDMO, St. s. Portsmouth..... 214	LNGV, *Sch. Northern No. 17..... 961
KJOL, St. p. Old Colony..... 741	KWPF, St. p. Commonwealth..... 5,980	KPVQ, St. s. Salisbury..... 284	LOK, *Sch. Northern No. 18..... 1,047
LCUK, St. p. Rose Standish..... 963	KHQ8, St. p. Plymouth..... 3,770	New York and Cuba Mail S. S. Co. (Me.), foot of Wall St., New York, N. Y.:	LQK, *Sch. Northern No. 20..... 1,267
KVHF, St. p. South Shore..... 874	KLWJ, St. p. Priscilla..... 5,292	LEBO, St. s. Agwilar..... 4,661	LQV, *Sch. Northern No. 30..... 1,264
National Oil Transport Co. (Me.), Orange, Tex.:	KTQP, St. p. Providence..... 4,365	LFDI, St. s. Antilla..... 3,432	LQV, *Sch. Northern No. 31..... 1,083
MBSF, St. s. A. A. Daugherty..... 3,518	New England Steamship Co. (Conn.), State St., New London, Conn.:	LFGH, St. s. Bayamo..... 3,346	LQV, *Sch. Northern No. 32..... 1,476
LWJN, Ga. s. J. F. Penrose..... 3,379	KLWV, St. s. City of Lowell..... 2,975	LFDK, St. s. Camaguey..... 3,432	LBWY, *Sch. Northern No. 36..... 1,458
MCIL, St. s. F. J. Rellly..... 3,376	KMQQ, St. s. Mohawk..... 2,783	LGMN, St. s. Cauto..... 3,570	Northern Fisheries, foot of 10th St., Anacortes, Wash.:
LVOP, *Sch. W. A. Ebsen..... 3,326	KMRO, St. s. Mohogan..... 2,783	KVRH, St. s. Comport..... 3,180	LDKG, Ga. s. Progress..... 169
National Steamship Co. (Calif.), Crocker Bldg., San Francisco, Calif.:	KWJH, St. s. New England..... 4,187	KQRN, St. s. Esparanza..... 4,764	Northern Fisheries (Wash.) 141 Clay St., San Francisco, Calif.:
KNJD, St. s. Brunswolk..... 532	KLFC, St. s. New Hampshire..... 2,395	LFGV, St. s. Quantanamo..... 3,349	JRMP Bkn. City of Sydney..... 2,903
KMVQ, St. s. Coquille River..... 415	KLGF, St. s. New Haven..... 2,930	LQV, *Sch. Northern No. 37..... 1,083	KJNP, St. s. Costa Rica..... 1,783
LDOB, St. s. Noyo..... 1,419	KVGT, St. s. Pequonock..... 2,930	LQV, *Sch. Northern No. 38..... 1,083	JTGD Bk. McLaughlin..... 1,374
Nautlius Steamship Corp. (N. Y.), 26 Beaver St., New York, N. Y.:	KLGF, St. s. Richard Peck..... 2,930	KVJZ, St. s. Mexico..... 6,362	Northwest Shipping Co. (Wash.), Col- man Dock, Seattle, Wash.:
MBRO, St. s. Charles H. Cramp..... 6,220	New England Oil Steamship Co. (Del.), care Corporation Trust Co. of Amer- ica, Du Pont Bldg., Wilmington, Del.:	KQVM, St. s. Monterey..... 4,729	LMDO, St. s. H. B. Lovejoy..... 1,067
MODII, St. s. Henry S. Groves..... 6,220	MOKR, St. s. Swifarrow..... 8,206	KQFO, St. s. Morro Castle..... 6,004	Norwich & New York Propeller Co., 249 Water St., New London, Conn.:
Nelson, Peter M., 266 6th Ave., San Francisco, Calif.:	MORG, St. s. Swifteele..... 8,206	LRKJ, St. s. Orizaba..... 7,652	KLJC, St. s. Chelsea..... 504
KMHV, Sch. O. A. Thayer..... 452	MOSP, St. s. Swiflight..... 8,206	LGPS, St. s. Panuco..... 3,670	Nyanza Steamship Co. (Del.), 16 Beaver St., Wilmington, Del.:
Nelson Co. (Calif.), Charles, 230 Califor- nia St., San Francisco, Calif.:	MOFL, St. s. Swiftoout..... 8,206	LJVK, St. s. Siboney..... 7,581	LHTJ, St. s. Commercial Guide..... 4,762
KRIH, Sch. Aurora..... 1,211	MCTJ, St. s. Swifwind..... 8,206	LJDI, St. s. Yucatan..... 3,135	O'Boyle, Anthony, 16 Bridge St., New York, N. Y.:
KNIF, Sch. Charles Nelson..... 1,683	Newhall, B. W. W., 17 Court St., Bos- ton, Mass.:	LOTF, St. s. Yumurti..... 1,835	LQHP, St. s. Anthony O'Boyle..... 2,450
LQRO, St. s. Castle Town..... 3,321	LIITD, St. s. Wabash..... 5,672	New York & Hastings Steamboat Co. (N. Y.), New York, N. Y.:	O'Brien, Joseph F., Savannah, Ga.:
LBDP, St. s. Mayfair..... 670	MORO, St. s. Engine Co., New London, Conn.:	KVSM, St. s. Knickerbocker..... 310	LQJ, Sch. Margaret Spencer..... 818
KQJM, Sch. Minnie A. Caine..... 890	LEHO, Ga. s. Nelsco ad..... 237	LHKM, St. s. Nacona..... 238	LKNP, Sch. Rosalie Hull..... 826
LWTV, Bkn. Monitor..... 2,247	New Orleans Coal & Bisso Towboat Co. (Del.), 123 Walnut St., New Orleans, La.:	LJVC, St. s. Yucatan..... 3,135	LJQC, Sch. Sally Wren..... 863
KTNS, Bkn. Monterey..... 1,854	LRDG, St. s. Barranca..... 413	LJDI, St. s. Yucatan..... 3,135	O'Brien, Timothy F., 96 William St., New Bedford, Mass.:
LENP, St. s. Mukilleo..... 1,230	LMNJ, St. s. J. A. Bisso..... 246	LOTF, St. s. Yumurti..... 1,835	KJTM, Sch. William H. Draper..... 204
LEPT, St. s. Nome City..... 1,238	New Orleans Menhaden Co., 322 Maga- zine St., New Orleans, La.:	New York & Louisiana Transportation Co. (La.), 1103 Hibernia Bldg., New Orleans, La.:	Oceanic Steamship Co. (Calif.), 2 Pine St., San Francisco, Calif.:
LEQT, St. s. Port Angeles..... 1,238	MFQJ, St. s. Castine..... 836	KQSR, St. s. Radha..... 255	LPDG, Ga. s. Carriso..... 3,899
LBFK, St. s. Saginaw..... 886	New York Central Railroad Co. (N. Y.), 6 Beaver St., New York, N. Y.:	LEVO, St. s. Cambridge..... 2,094	KQHP, St. s. Sierra..... 6,135
KSDV, Sch. Taurus..... 551	KVQN, St. s. New York Central No. 8..... 410	LEVO, St. s. Cambridge..... 2,094	KQV, St. s. Sonoma..... 6,279
LJVB, Sch. Thistle..... 1,686	LBPR, St. s. New York Central No. 27..... 231	LEVO, St. s. Cambridge..... 2,094	KQML, St. s. Ventura..... 6,282
KLRL, Bkn. Thos. P. Emigh..... 1,040	MFJK, St. s. New York Central No. 31..... 235	LEVO, St. s. Cambridge..... 2,094	Ocean Steamship Co. of Savannah (Ga.), River St., Savannah, Ga.:
KBFM, Sch. William H. Smith..... 1,957	MFBL, St. s. New York Central No. 32..... 235	LEVO, St. s. Cambridge..... 2,094	KTFN, St. s. City of Atlanta..... 5,433
LDO8, St. s. Wilmington..... 990	Nelson, James K., 230 California St., San Francisco, Calif.:	LEVO, St. s. Cambridge..... 2,094	MFHC, St. s. City of Birmingham..... 5,861
Nelson, James K., 230 California St., San Francisco, Calif.:	KMWP, St. s. Humboldt..... 1,075	LEVO, St. s. Cambridge..... 2,094	
Neptune Line (Del.), 1 Broadway, New York, N. Y.:	MDSV, *Sch. Brooklyn..... 1,880	LEVO, St. s. Cambridge..... 2,094	
JVKQ, Bk. E. B. Suttou..... 1,819	KHLS, *Sch. Edgewater..... 864	LEVO, St. s. Cambridge..... 2,094	
JVRM, *Sch. Gen. Knox..... 1,587	JQHJ, *Slip. George Moon..... 917	LEVO, St. s. Cambridge..... 2,094	
KMSJ, *Sch. Hawthorne..... 680	JWNH, Bk. I. F. Chapman..... 2,155	LEVO, St. s. Cambridge..... 2,094	

NAMES, ALPHABETICALLY ARRANGED, AND POST-OFFICE ADDRESSES OF MANAGING OWNERS OF MERCHANT VESSELS HAVING SIGNAL LETTERS, WITH RIGS, NAMES, AND GROSS TONNAGES—Continued.

Ocean Steamship Co. of Savannah (Ga.), River St., Savannah, Ga.—Contd.	Pacific Freighters Co. (Calif.), 310 Cali- fornia St., San Francisco, Calif.	Pan American Petroleum & Transport Co. (Del.), 1015 Security Bldg., Los Angeles, Calif.	Pendleton, Fields S., Estate of 15 Moore St., New York, N. Y.—Contd.
MFGQ St. s. City of Chattanooga 5,361	LVPR, Bkn. Alicia Haviside... 2,265	LDRS, St. s. O. A. Canfield... 6,156	LMIB, Sch. Guilford D. Pendle- ton... 1,811
KTBS, St. s. City of Columbus 5,433	LWHP, Bkn. Anne Comyn... 2,265	MOPB, St. s. Cerro-Azul... 8,876	KSHD, Bkn. John C. Meyer... 932
LBKQ, St. s. City of Mont- gomery... 5,425	KJCC, Bkn. Charles F. Crocker... 860	MOPH, St. s. Cerro-Ebanó... 8,880	LTWO, Bkn. Marsala... 2,422
LBTH, St. s. City of Rome... 3,643	LWQN, Bkn. Katherine Mack- all... 2,262	LDVE, St. s. Charles E. Har- wood... 2,900	Peninsula & Northern Navigation Co., (N. J.), The, 24 West 43d St., New York, N. Y.
LBKE, St. s. City of St. Louis 5,425	LWHN, Bkn. Phyllis Comyn... 2,266	MOKL, St. s. Crampton Ander- son... 6,998	LGVB St. s. United States... 2,058
KWQC, St. s. City of Savannah 5,654	KQDL, Sch. Rosemond... 1,030	LDTR, St. s. Dean Emery... 6,664	Peninsular & Occidental Steamship Co. (Conn.), 42 Church St., New Haven, Conn.
KVNL, St. s. General G. M. Sorrel... 160	LWHV, Bkn. Russell Haviside... 2,236	LDTM, St. s. Edward L. Do- heny... 7,580	MORW, St. s. Cuba... 2,479
KBTD, St. s. William M. Wad- ley... 154	Pacific Mail Steamship Co. (N. Y.), 508 California St., San Francisco, Calif.	LGWP, St. s. Edward L. Do- heny, junior... 7,187	KVQJ, St. s. Governor Cobb... 2,522
Ogilvy, Arthur, 114 State St., Boston, Mass.	LFBP, St. s. Colombia... 5,643	MBPN, St. s. Elisha Walker... 7,035	Peninsular & Occidental Transportation Co., New Haven, Conn.
KBSW, Sch. Abbie S. Walker... 190	LTWN, St. s. Corinto... 1,975	MOPB, St. s. Franklin K. Lane... 6,998	KNOB, St. s. Miami... 1,741
Oil Transport Co. (Del.), 1600 Conti- nental Bldg., Baltimore, Md.	LFSQ, St. s. Ecuador... 5,544	LHWD, St. s. Frederico Ewing... 6,773	Pennsylvania Railroad Co. (Pa.), foot of Cortlandt St., New York, N. Y.
MBSR, St. s. Clement Smith... 7,506	JTVP, St. s. Newport... 2,643	LHPT, St. s. Frederico R. Kel- logg... 7,127	KTGM, St. s. P. R. R. No. 4... 121
Old Dominion Steamship Co., Pier No. 25 N. R., New York, N. Y.	LMGV, St. s. Point Judith... 2,670	LHFW, St. s. George G. Henry... 6,265	KVLI, St. s. P. R. R. No. 5... 186
KNWT, St. s. Hamilton... 3,723	MOPB, St. s. Solana... 6,702	LKSW, St. s. George W. Barnes... 6,531	KVMO, St. s. P. R. R. No. 10... 186
KLVG, St. s. Jamestown... 2,898	LFBN, St. s. Venezuela... 5,641	LHGO, St. s. Harold Walker... 6,353	KVMF, St. s. P. R. R. No. 14... 186
KPOM, St. s. Jefferson... 3,723	Pacific Motorship Co. (Me.), L. C. Smith Bldg., Seattle, Wash.	LDTR, St. s. Herbert O. Wylie... 4,292	KTDM, St. s. P. R. R. No. 32... 201
Olivetti, Mario, 399 Broadway, New York, N. Y.	LVMQ, Ga. s. Culburna... 2,353	MBHN, St. s. I. O. White... 7,013	LBSM, St. s. P. R. R. No. 35... 375
St. s. Brindilla... 4,224	LVBQ, Ga. s. Cethana... 2,341	MFDK, St. s. J. Oswald Boyd... 1,806	LDJV, St. s. P. R. R. No. 155... 584
Olson & Co. Oliver J. (Calif.), 1 Drum St., San Francisco, Calif.	LVBH, Ga. s. Challamba... 2,400	LDSK, St. s. Norman Bridge... 4,323	LDKF, St. s. P. R. R. No. 166... 584
LORM, St. s. Florence Olson... 1,437	LVSU, Ga. s. Boobyalla... 3,099	LGGT, St. s. Oscar D. Bennett... 4,710	Penn Transit Navigation Co. (Ltd.), (Del.), 30 Church St., New York, N. Y.
LHBR, St. s. George L. Olson... 1,428	Pacific Spruce Corp. (Del.), Toledo, Oregon	LKPK, St. s. Paul H. Harwood... 5,520	LFSM, Bk. Phyllis... 2,258
LHRS, St. s. Whitney Olsen... 1,558	LKRJ, St. s. Robert Johnson... 2,010	LJRW, St. s. S. M. Spalding... 7,175	Penobscot Steamship Co. (Mass.), 70 Kilby St., Boston, Mass.
Oliver, Joseph A., 1285 Turk St., San Francisco, Calif.	Pacific States Lumber Co. (Del.), 1000 Balfour Bldg., Marshfield, Oreg.	LHMV, St. s. William Green... 6,353	LRDK, St. s. Penobscot... 2,406
KRSB, Sch. Melrose... 615	LPJR, St. s. F. A. Warner... 2,333	MBVL, St. s. William H. Do- heny... 6,994	Perdra, Jose J., 806 Purchase St., New Bedford, Mass.
Olsen, Andrew, 39 Union St., Brooklyn, N. Y.	LHOD, St. s. Johanna Smith... 1,921	LMTQ, St. s. W. L. Steed... 6,172	LBRO, Sch. Matthew S. Greer... 112
LWPT, St. s. Dewey... 957	LBFM, St. s. Vulcan... 5,149	Faramino, Frank, 1 Drum St., San Francisco, Calif.	Perkins, S. A., P. O. Box 1630, Tacoma, Wash.
Olsen, Theo, San Francisco, Calif.	Pacific Steamship Co. (Me.), Arthur Rust Bldg., Tacoma, Wash.	LKSO, St. s. Dorothy Winter- mote... 2,010	JRPL, Sch. Palmyra... 1,290
LWKP, Sch. E. V. Kruse... 1,728	KNRS, St. s. Admiral Dewey... 2,104	LMDK, St. s. Lake Frances... 2,016	Peterson, Henry C. (Calif.), San Fran- cisco, Calif.
Oregon Fir (Oreg.), Portland, Oreg.	KRGO, St. s. Admiral Evans... 2,140	Parker, James W., Portland, Me.	LHFQ, St. s. Tatoosh... 277
LWNE, Sch. Oregon Fir... 2,526	KNJF, St. s. Admiral Fluke... 2,432	HPKV, Sch. Oakes Ames... 254	Petoskey Transportation Co. (Del.), Michigan City, Ind.
Oregon Pine (Oreg.), Portland, Oreg.	KWNS, St. s. Admiral Nichol- son... 678	Paul & Co. O. O., 203 Stewart St., Balti- more, Md.	LGBQ, St. s. J. B. John... 2,172
LWMP, Sch. Oregon Pine... 2,526	KPMF, St. s. Admiral Rodman... 1,101	LHWF, Sch. Albert F. Paul... 735	Peyton, William C., New York, N. Y.
Orient Steamship Corp. (Del.), 39 Broad- way, New York, N. Y.	KRLV, St. s. Admiral Rogers... 2,277	JWRT, Sch. Chas. G. Joyce... 122	LRHD, St. s. Henry W. Conant... 226
LTMP, St. s. Orient... 4,994	KNSQ, St. s. Admiral Schley... 2,104	KSHN, Sch. Edward R. Baird, Jr... 279	Pittsch, Charles G. A., 233, Broadway, New York, N. Y.
Oriental Navigation Co., 39 Broadway, New York, N. Y.	KRQF, St. s. Admiral Watson... 2,009	KJRW, Sch. Levin J. Marvel... 183	LFNT, Bkn. Fritz Valdemar... 1,338
KPQJ, St. s. Fair Oaks... 1,275	LFBP, St. s. Colombia... 5,643	JQSB, Sch. Lu'le Wheatley... 189	Philadelphia Ship Repair Co. (Pa.), Mifflin St. Wharf, Philadelphia, Pa.
Orinoco Steamship Corp. (Del.), 39 Broadway, New York, N. Y.	KMNJ, St. s. Curacao... 1,543	JRHM, Sch. Lydia Middleton... 197	LNBF, Sch. Kennebunk... 710
LRBK, St. s. Orinoco... 4,991	KVTF, St. s. Dorothy Alex- ander... 5,453	KMDB, Sch. William Linthicum... 156	Philadelphia & Norfolk Steamship Co. (Del.), Pier No. 5, Delaware Ave., Wilmington, Del.
Orleans Steamship Corp. (N. Y.), 17 Battery Place, New York, N. Y.	LDOH, St. s. Emma Alexander... 7,793	KJSR, Sch. William T. Parker... 178	LTJR, St. s. Lake Gallen... 2,689
LQTS, St. s. Orleans... 6,629	LDVH, St. s. H. F. Alexander... 8,357	Pearce, Frank C., 401 Main St., Glouces- ter, Mass.	LVGN, St. s. Lake Tappah... 2,606
Ormidale Steamship Corp. (Del.), Caro- Dupont Bldg., Wilmington, Del.	JVWG, St. s. Queen... 2,727	LBMS, Sch. Elsie... 135	Phillips, Florence B. Shipping Corp. (N. Y.), 149 Broadway, New York, N. Y.
Ormidale Steamship Corp. (Del.), Caro- Dupont Bldg., Wilmington, Del.	Pacific Steamship Co. (Me.), L. C. Smith Bldg., Seattle, Wash.	LMQR, Ga. s. Pioneer... 233	LJBN, Sch. Florence B. Phillips... 671
LJCS, Ga. s. Ormidale... 2,063	KNSW, St. s. Admiral Farragut... 2,141	Pearl Shell Steamship Co. (Del.), Wil- mington, Del.	Pierce Oil Corporation (Va.), New York, N. Y.
Osage Steamship Co. (Ltd.) (Del.), Du Pont Bldg., Wilmington, Del.	LGDB, St. s. Admiral Peary... 1,951	LGKD, St. s. Pearl Shell... 5,614	LFHD, St. s. Mexicano... 2,205
LHNM, St. s. Commercial Path- finder... 4,780	LDON, St. s. Emma Alexander... 7,793	Peders, Thorwald, New York, N. Y.	LGNQ, Ga. s. Pennant... 3,253
Ottman, Dirich, 42 Clay St., San Fran- cisco, Calif.	Pacific Transport Co. (Calif.), 430 San- some St., San Francisco, Calif.	KBWJ, Sch. Anthony D. Nichols... 680	LJOM, Ga. s. Solarina... 255
KQBJ, Sch. Alumna... 690	KNOP, St. s. Iris... 2,830	Pederson, L. A., Berkeley, Calif.	Pittsburgh Steamship Co. (W. Va.), Duluth, Minn.
Pacific Alaska Navigation Co. (Me.), Arthur Rust Bldg., Tacoma, Wash.	Packard Dredging Co., J. S. (N. J.), 1004 Turk Head Bldg., Providence, R. I.	Pendleton, B. C., Kale G. Pedersen, 2,269	MRVB, St. s. Richard V. Lind- sbury... 7,940
LFRV, St. s. Admiral Sebree... 2,440	KMSH, St. s. Winthrop... 352	Pendleton, B. C. (Me.), 130 Pearl St., New York, N. Y.	Planet Steamship Corp. (Me.), 39 Cort- landt St., New York, N. Y.
Pacific American Fisheries (Me.), Seat- tle, Wash.	Palafox Shipbulking Co. (Fla.), Pensac- ola, Fla.	LQJH, Sch. Alice L. Pendleton... 1,394	LVTH, St. s. Centaurus... 5,550
LPBO, St. s. Bohring... 2,457	LRJH, Ga. s. Palafox... 663	LPHB, Sch. Bina F. Pendleton... 1,513	LFOK, St. s. Chica... 5,348
LKNW, St. s. Catharine D... 2,244	Palmer Fisheries (Va.), The, Fleeton, Va.	LVSG, St. s. Corone... 2,916	LTFP, St. s. Circe... 5,567
KLTB, St. s. Norwood... 1,323	JQDP, St. s. Gloucester... 521	LHMK, Sch. Dunham Wheeler... 1,926	LVJY, St. s. Olaus... 5,540
LGTR, St. s. Redwood... 1,793	MDRW, St. s. Louise... 530	KNQF, Sch. Rachel W. Stevens... 1,211	LFSQ, St. s. Corvus... 5,551
KTWY, St. s. Windber... 2,637	Panama Railroad Co. (N. Y.), 24 State St., New York, N. Y.	LQRM, Sch. Virginia Pendleton... 1,547	LFRS, St. s. Eurana... 5,588
Pacific Coast Fish Co. (Wash.), Pier No. 1, Seattle, Wash.	KDNO, St. s. Alliance... 3,150	Pendleton, F. O., Islesboro, Me.	LDGW, St. s. Santa Cecilia... 6,263
KLDO, Sch. Charles R. Wilson... 345	KRSV, St. s. Cristobal... 9,604	JWKL, Sch. F. O. Pendleton... 408	Planters Transportation Co. (Ind.), 209 West Jackson Blvd., Chicago, Ill.
KLRB, Sch. John A... 252	LHDT, St. s. General G. W. Goethals... 4,636	Pendleton, Fields S., Estate of 15 Moore St., New York, N. Y.	LJBN, Sch. Charles H. MacDowell... 1,325
Pacific Commercial Navigation Co. (Ltd.), 618 Kekaulike St., Honolulu, Hawaii	LHDJ, St. s. General H. F. Hodges... 2,732	LORX, Ga. s. Astoria... 1,611	
KPJV, Sch. Columbia... 663	LHDV, St. s. General O. H. Ernst... 3,564	LFWC, Sch. City of Portland... 1,833	
	LHDV, St. s. General W. O. Gorens... 4,636	LVPN, St. s. Corvalla... 2,922	
	KNTV, St. s. Panama... 5,638		

Names, Alphabetically Arranged, and Post-Office Addresses of Managing Owners of Merchant Vessels Having Signal Letters, with Rigs, Names, and Gross Tonnages—Continued.

Plymouth Steamship Corp. (Mass.), 70 Kilby St., Boston, Mass.: LFFM, St. s. Plymouth..... 5,266 Pocahontas Steamship Co. (Del.), Du- pont Bldg., Wilmington, Del.: LFRK St. s. Bylail..... 3,239 LJSO St. s. Freeman..... 3,350 LQPT St. s. Isaac T. Mann..... 5,266 LFRB St. s. Jonancy..... 3,239 LDMT St. s. Pocahontas..... 236 Polish-American Navigation Corp., 206 Broadway, New York, N. Y.: LMHG St. s. Kocuzszo..... 4,986 Pomona Steamship Co. (Del.), Tacoma, Wash.: MBOD St. s. Pomona..... 7,583 Pope & Talbot, 3d & Berry Sts., San Francisco, Calif.: KVFM St. s. Yosemite..... 827 Portland Trawling Co. (Me.), Portland, Me.: MDSF St. s. Fisher..... 346 LJKF St. s. Petrel..... 292 LJHG St. s. Sea Gull..... 299 MDSJ St. s. Seiner..... 346 Porto Rico American Steamship Co. (Del.), Care Arley B. Magee, Dover, Del.: LSPN St. s. Delfina..... 3,480 LTSJ St. s. Delfina..... 3,478 LNGS St. s. Major Wheeler..... 3,431 Porto Rico American Steamship Co. (Md.), Lexington Bldg., Baltimore, Md.: LMSV St. s. Governor John Lud 3,431 Porto Rico Mercantile Co. (W. Va.), The, San Juan, P. R.: LBHV St. s. Miguellto..... 276 Fringe Barge Line Co. (Ohio), Kirby Bldg., Cleveland, Ohio: LSND St. s. Custodian..... 359 Probst, William F., 11 Broadway, New York, N. Y.: LKWM Bkn City of Beaumont, 2,014 Progress Steamship Co. (Ohio), Union Trust Bldg., Cleveland, Ohio: KHIF St. s. Bay State..... 1,245 Providence, Fall River, & Newport Steamboat Co. (R. I.), 136 Dyer St., Providence, R. I.: KSMW St. s. Monhegan..... 387 Publicker Shipping Co. (Del.), Water and Tasker Sts., Philadelphia, Pa.: MBLD, St. s. Philip Publicker..... 2,397 Puget Sound Navigation Co. (Wash.), Colman Dock, Seattle, Wash.: KVRW St. s. Chippewa..... 1,111 KVDJ St. s. Indianapolis..... 785 LBPT St. s. Kulshan..... 928 LHFF St. s. Pioneer..... 160 KWSG St. s. Puget..... 449 LBSH St. s. Olympia..... 461 LBSU St. s. Sol Duc..... 1,085 LQWK St. s. Tacoma..... 836 LONJ St. s. Potlatch..... 575 KQCT St. s. Waialeale..... 342 Purdis, Robert, Berkeley, Calif.: KMTV, Bkn. Echo..... 707 Pure Oil Steamship Co. (Del.), La- fayette Bldg., Philadelphia, Pa.: LWFK St. s. W. E. Hutton..... 7,076 LVPN St. s. W. F. Burdell..... 7,044 MCOH St. s. W. W. Mills..... 6,816 Putnam Lumber Co. (Wis.), P. O. Box 136, Jacksonvill, Fla.: KTSV Sch. Canilla May Page.. 688 KFTQ Sch. Balmbridge..... 566 KTDJ Sch. F. W. Chase..... 845 KRLG Sch. Lizzie M. Parsons, 555 Pye, Mildred L., 129 Elm St., Yonkers, N. Y.: MDHF Sch. Ralph S. Parsons.. 431 Quill, William J., Laurel, Del.: KWBQ, Sch. Albert W. Robin- son..... 498	Quincy Steamship Co. (N. Y.), 11 Broad- way, New York, N. Y.: MDWB, St. s. Quincy..... 4,236 Quinn, James F., 69 Thorndyke St., Cambridge, Mass.: LNKQ, St. s. Roseway..... 479 Rajah Steamship Co. (La.), Louisiana Bldg., New Orleans, La.: LHSG, St. s. Rajah..... 2,264 Ralph Steamship Co. (N. Y.), 1 Franklin St., Brooklyn, N. Y.: MDVB St. s. St. Michael..... 1,415 Ransom, F. H., 21st and Front Sts., Portland, Oreg.: MBGQ St. s. Bert E. Haney..... 2,360 Reading Co. (Pa.), Reading Terminal, Philadelphia, Pa.: KNHB, *Sch. Bear Ridge..... 910 LHBS, *Sch. Belmont..... 969 KWJC, St. s. Bern..... 224 KRLW, *Sch. Bethayres..... 955 KGWM, *Sch. Brookside..... 841 KVPD, *Sch. Cacooing..... 721 KRGV, St. s. Carlisle..... 644 KMWJ, St. s. Catalissa..... 553 KWNL, *Sch. Cloona..... 936 KWLTL, *Sch. Coccalco..... 936 LKWJ, *Sch. Cohansoy..... 807 KTVB, *Sch. Conewago..... 956 KTPH, *Sch. Cumru..... 1,780 KNJS, *Sch. Eagle Hill..... 911 KNPH, *Sch. Enterprise..... 901 LDNK, *Sch. Exeter..... 1,780 KNLG, *Sch. Franklin..... 910 LPCK, St. s. Gedeuy..... 728 LQCT, St. s. Germantown..... 811 KPIQ, St. s. Gattysburg..... 857 LHIM, *Sch. Glenside..... 974 KRPH, *Sch. Herndon..... 1,763 KNGE, *Sch. Indian Ridge..... 910 KGTW, St. s. International..... 400 KQWL, *Sch. Kimberton..... 955 KRHW, *Sch. Langhorne..... 955 LQNG, *Sch. Leesport..... 963 KTMO, *Sch. Leusape..... 637 KWGO, *Sch. Macungle..... 956 KVCC, *Sch. Manataway..... 721 KROJ, *Sch. Manheim..... 955 KNFV, *Sch. Maple Hill..... 911 KPDN, *Sch. Marion..... 954 KMFV, *Sch. Merriam..... 855 KTGP, *Sch. Mingo..... 954 KTNG, *Sch. Molino..... 954 LDCS, *Sch. Moselem..... 903 KVNF, *Sch. Neshiminy..... 721 KNFO, *Sch. Oak Hill..... 910 LPTK, *Sch. Octoparo..... 807 KTBF, *Sch. Oley..... 1,780 LDBT, *Sch. Ontelaunee..... 739 KRGW, St. s. Patience..... 292 KPIH, *Sch. Paxinos..... 954 KPMT, *Sch. Paxtang..... 954 KQVD, St. s. Penilyn..... 137 LHRK, *Sch. Pennington..... 967 LQVH, *Sch. Pennypack..... 739 LORG, *Sch. Pickering..... 739 KVFF, *Sch. Pocopson..... 721 LJOB, *Sch. Pottstown..... 875 KMGC, *Sch. Preston..... 854 KMLB, *Sch. Richardson..... 693 KQVF, *Sch. Robesonia..... 955 LKNR, *Sch. Salem..... 801 KRQC, *Sch. Saucun..... 955 KNVF, *Sch. Spring..... 1,780 KNVF, St. s. Swatara..... 625 KVRD, *Sch. Tamaquand..... 721 LQND, *Sch. Temple..... 683 KMNJ, *Sch. Thomaston..... 612 LJSH, *Sch. Tigon..... 912 LQTK, *Sch. Tonolcon..... 739 LJHV, *Sch. Trenton..... 1,013 LMVC, *Sch. Truckhoe..... 792 KVDH, *Sch. Tulpehocken..... 721 KPDH, St. s. Valley Forge..... 558 KWLW, *Sch. Wiconisco..... 956 KSVB, St. s. Wyomissing..... 222	Reading Co. (Pa.), Reading Terminal, Philadelphia, Pa.—Continued. LOMK, *Sch. Yardley..... 903 Redbird Steamship Corp. (Del.), Dupont Bldg., Wilmington, Del.: MCLD, St. s. Red Bird..... 3,285 Redman Steamship Corp. (Del.), Dupont Bldg., Wilmington, Del.: MCLF, St. s. Redman..... 3,285 Red Salmon Canning Co. (Calif.), 2 Pine St., San Francisco, Calif.: LKPFB, Gal. s. Mount Baker..... 2,904 Red Fox Fisheries Co. (Ala.), Mobile, Ala.: MBJH St. s. M. L. Hanahan..... 429 Red Salmon Canning Co., 73 Main St., San Francisco, Calif.: JSMK, BK. Hecla..... 1,529 KQBR, St. s. Lehua..... 176 LWKO, Gal. s. Margaret..... 432 KHPV, Bk. St. Katherine..... 1,201 Redwood Steamship Co. (Calif.), Monad- nock Bldg., San Francisco, Calif.: KWNJ, St. s. Katherine..... 531 Reid, Walter E., Bath, Me.: LFRMT Sch. Elizabeth Bandl... 767 Reid, Wm. O., Java and Provost Sts., Brooklyn, N. Y.: JWVF, Sch. Abbie O. Stubbs... 345 KBSL, Sch. Charles O. Lister... 280 KMTF, Sch. Dorothy..... 887 KMPG, Sch. Edward Smith.... 440 KBTN, Sch. Emily F. Northam. 332 LHOK, Sch. Jean..... 971 KSQB, Sen. Georgia D. Jenkins. 471 Resolved Corp., 11th Ave. and 23th St., New York, N. Y.: LJRV, Gal. s. James Timpon... 2,016 Rice, L. B., Reedville, Va.: JGWL, Sch. Brownstone..... 176 JMBV, Sch. F. P. Murphy..... 137 Richardson, H. A., 320 Market St., San Francisco, Calif.: KRMD, St. s. Unimak..... 258 KTMJ, St. s. Vanguard..... 358 Richmond-New York Steamship Co. (Va.), P. O. Box 434, Richmond, Va.: LKTMT, St. s. Virginia Despatch. 2,013 LJWQ, St. s. Virginia Express... 1,948 LJSF, St. s. Virginia Limited... 1,948 Roberts, W. S., Jestersville, Md.: LSMW, Sch. J. K. Mitchell..... 383 Robin Line Steamship Co. (Calif.), The, 311 Montgomery St., San Francisco, Calif.: LVND, St. s. Robin Goodfellow. 6,885 LVKB, St. s. Robin Gray..... 6,885 Robinson, Fred W. St. George, Me.: KHSQ, Sch. Morris and Cliff... 132 Robinson, R. T., San Diego, Calif.: KTKO, Gal. s. Katharine R.... 398 Robinson Fisheries Co., Anacortes, Wash.: JPEW, Sch. Alice..... 232 KNDS, Sch. Wawona..... 468 Robinson Packing Corp. (Wash.), Ana- cortes, Wash.: KHRB, Sch. Azalea..... 490 Rockaway White Sand Co. (N. Y.), 160 5th Ave., New York, N. Y.: KRJT, St. s. Sand Beach..... 248 Rock Creek Steamboat Co. (Md.), foot of Broadway, Baltimore, Md.: KMFN, St. s. Riverdale..... 452 Rockland Transportation Co. (Me.), Rockland, Me.: MDVH, Sch. Rock Haven..... 943 Rockland Transportation Co. (Me.), Rockland, Me.: MDVY, Sch. Rock Harbor..... 943 MDST, *Sch. Rockland..... 943 MDKC, *Sch. Rockport..... 943 KDTQ, *Sch. Rockville..... 943 Rockport Granite Co. (Mass.), Rock- port, Mass.: KHFM, Sch. Albert Baldwin... 123	Rockport Granite Co. (Mass.)—Contd. KMGT, Sch. George B. Bradford 142 KNRF, St. s. William H. Moody... 259 Rodriguez, Angel Moreno, Catano, P. R.: MBYR, Sch. Gaviota..... 237 Rogers, George D., 110 State St., Boston, Mass.: LDNW, Sch. Albert H. Willis... 687 LCMP, Sch. Edwin G. Farrar... 556 LQWS, Sch. Frank A. Morey... 574 LQMD, Sch. Grand Turk..... 540 LMGH, Sch. Hooper..... 1,248 LRKO, Sch. James E. Coburn... 987 LQFB, Sch. James M. W. Hall... 572 LKJG, Sch. Luther Little..... 1,234 LBRD, Sch. William E. Litch- field..... 642 Rolph, Jr., James, 230 California St., San Francisco, Calif.: LHQQ, Shp. William T. Lewis... 2,166 Rolph Navigation & Coal Co. (Calif.), 80 California St., San Francisco, Calif.: LNVP, St. s. Annette Rolph... 2,361 LDPT, Bk. Annie M. Reid... 2,165 LPWT, Bkn. Annie M. Rolph... 1,393 JTFD, Sch. Charles B. Keitney... 974 JPTV, Bk. Edward May..... 885 LVJT, Bkn. George U. Hind... 1,389 LPKT, St. s. Georgina Rolph... 2,354 LFGV, Shp. Golden Gate..... 2,332 KGLG, Sch. Golden Shore..... 699 LNTD, Bkn. Hesperian..... 1,385 JRGD, Sch. Isaac Reed..... 1,491 LQVD, Shp. James Rolph..... 2,196 KCSM, St. s. Relief..... 210 LSBE, Bkn. Riform..... 1,386 LTQR, St. s. Storm King..... 445 Roney, John G., 373 East 167th St., New York, N. Y.: LBSF, Sch. Lydia McLellan Bar- ter..... 1,362 Ross, Alex., Cambridge, Mass.: LJGG, Sch. Annie C. Ross..... 791 Rouse Towing Co. (Wash.), Bolcom Dock, Ballard Station, Seattle, Wash.: LJBM, Sch. Betsey Ross..... 1,630 Rove, Fred J., West Newton, Mass.: KJGR, Sch. Thomas H. Law- rence..... 374 Rowe, Henry G., Westerly, R. I.: LGWJ, St. s. Rowe..... 476 Russell, Frederick A., 9 Jackson Avenue, Long Island, N. Y.: LWMN, St. s. Tallman..... 188 Rutland-Lake Michigan Transit Co. (Del.), Room 1124, 208 South La Salle St., Chicago, Ill.: LJQB, St. s. Back Bay..... 2,382 LQHT, St. s. Bennington..... 2,029 LFMQ, St. s. Brandon..... 2,431 LJQC, St. s. Brockton..... 2,308 LQHS, St. s. Burlington..... 2,029 Rutland-Lake Michigan Transit Co. (Del.), Room 1124, 208 S. La Salle St., Chicago, Ill.: LJQB, St. s. Back Bay..... 2,382 LQHT, St. s. Bennington..... 2,029 LFMQ, St. s. Brandon..... 2,431 LQHS, St. s. Burlington..... 2,029 LJQC, St. s. Valdez..... 2,308 Ryan Towboat Co. (Tex.), D. W. Hous- ton, Tex.: LMCW, St. s. Orion..... 127 Sabine Towing Co. (Tex.), Fort Arthur, Tex.: KJOM, St. s. Asher J. Hudson... 136 Sacramento Steamship Co. (N. Y.), 52 Broadway, New York, N. Y.: LJPF, St. s. Sacramento..... 4,866 Sagadahoc Steamship Corp. (N. Y.), 26 Beaver St., New York, N. Y.: LMDV, St. s. Sagadahoc..... 6,223
--	--	--	---

NAMES, ALPHABETICALLY ARRANGED, AND POST-OFFICE ADDRESSES OF MANAGING OWNERS OF MERCHANT VESSELS HAVING SIGNAL LETTERS, WITH RIGS, NAMES, AND GROSS TONNAGES—Continued.

Sagadahoc Towing Co. (Ma.), Topsham, Me.	Seaboard Transportation Co., 141 Milk St., Boston, Mass.	Sinclair Navigation Co. (Del.), 45 Nassau St., New York, N. Y.—Continued.	Southern Pacific Co., Pier 49 N. R., New York, N. Y.—Continued.
KWBL, St. s. Peleeport..... 142	KPVT, *Sch. Indiana..... 1,626	MCWN, St. s. J. Fletcher Farrell..... 7,061	KPJC, St. s. El Norte..... 4,604
KWOH *Sch. S. T. Co. No. 2..... 526	KNML, *Sch. Kentucky..... 1,575	LCQM, St. s. Gene Crawley..... 3,184	LBRM, St. s. El Occidente..... 6,008
Saginaw Bay City Steamship Co. (Mich.) Saginaw, Mich.	JPMG, *Sch. Occidental..... 1,532	LCOP, St. s. Harry Farnum..... 3,098	LBRO, St. s. El Oriente..... 6,008
KVNS, St. s. Raleigh..... 1,185	KPND, *Sch. Ohio..... 1,629	MCOW, St. s. Joseph M. Cudahy..... 7,052	KPJW, St. s. El Rio..... 4,497
Sanders & Kirchman, American National Bank Bldg., San Francisco, Calif.	JQMF, *Sch. Pottsville..... 1,283	LDQP, St. s. Panuco..... 2,556	KRHL, St. s. El Siglo..... 4,508
KQHB, Sch. Commerce..... 658	Seaborn, Charlotte A., L. C. Smith Bldg., Seattle, Wash.	KRPT, St. s. Roy Hooper..... 220	LBPK, St. s. El Sol..... 6,008
KQMG, Sch. Forester..... 663	KRMN, Sch. Camano..... 730	MCOV, St. s. Samuel L. Fuller..... 7,052	KPGH, St. s. El Sud..... 4,572
KPTV, Sch. Luzon..... 545	Seaborn, H. O., L. C. Smith Bldg., Seattle, Wash.	KRTC, St. s. Tamesi..... 2,939	KQTV, St. s. El Valle..... 4,605
KPLN, Sch. Philippine..... 523	KJNF, Sch. Meteor..... 600	KPTS, St. s. Tormentor..... 252	MDFC, St. s. Tamahua..... 11,170
KRFM, Sch. Samar..... 710	KRVL, Sch. Mindanao..... 666	MDBF, St. s. Wm. Boyce Thompson..... 7,061	LDDM, St. s. Topila..... 5,125
San Francisco and Portland Steamship Co. (Utah), 673 Market St., San Francisco, Calif.	KRHV, Sch. Sophie Christenson..... 675	LCQJ, St. s. W. L. Connelly..... 3,068	LHVJ, St. s. Torres..... 4,943
KGTR, St. s. Ross City..... 3,468	KHWD, Sch. Spokane..... 639	Slipsey Barge & Towing Co., 337 Carondelet St., New Orleans, La.	Southern Steamship Co. (Del.), Commercial Trust Bldg., Philadelphia, Pa.
San Francisco Shipbuilding Co., 310 California St., San Francisco, Calif.	Seacoast Canning Co., East San Pedro, Calif.	LFQB, *Sch. Coastwise..... 1,432	JRPT, St. s. Algiers..... 2,291
LKQP, St. s. Faith..... 3,427	LGRT, Ga. s. Angel..... 346	LHJD, *Sch. Oriole..... 1,152	LRJB, St. s. G. A. Flagg..... 3,259
San Juan Fishing & Packing Co. (Wash.), foot of Stacy St., Seattle, Wash.	Seas Shipping Co., 89 Cortland St., New York, N. Y.	Skinner & Eddy (Wash.), L. C. Smith Bldg., Seattle, Wash.	LTVC, St. s. City of Dallas..... 2,569
LCPF, St. s. Starr..... 525	LVGH, St. s. Robin Adair..... 6,895	LJPR, St. s. Tyee..... 316	LTKG, St. s. City of Houston..... 2,609
Santa Ana Steamship Co. (Wash.), 508 Alaska Bldg., Seattle, Wash.	LVFR, St. s. Robin Hood..... 6,887	Slade, S. E., 112 Market St., San Francisco, Calif.	LTRW, St. s. City of Philadelphia..... 2,674
KPRF, St. s. Santa Ana..... 1,203	Segalhorst, Louis, Berkeley, Calif.	LJON, St. s. Hornet..... 697	Southern Transportation Co., Commercial Trust Bldg., Philadelphia, Pa.
Saunders & Co. E. E. (Fla.), Pensacola, Fla.	LHOV, St. s. San Antonio..... 785	Small, Bartlett F., Machias, Me.	MCQG, *Sch. Agraria..... 2,219
LBPO, Sch. Virginia..... 106	Semmes, Eldridge B., 1203 New Saint Francis St., Mobile, Ala.	MDNL, Sch. Leona & Marlon..... 313	ITDB, *Sch. Anastasia..... 1,312
Savannah Bar Pilots, 220 Bar St., East Savannah, Ga.	KLPO, Sch. Thelma..... 525	Small, O. A., Machiasport, Me.	LHRF, *Sch. Armistead..... 2,100
KVGM, St. s. Christabel..... 263	Sexton, Emory & Co., 55 South William St., New York, N. Y.	JNBP, Sch. Annie P. Chase..... 256	MCOQ, *Sch. Bangs..... 2,129
Sawyer, John V. Jonesport, Me.	LRKD, Sch. Esther K..... 1,001	KMOF, Sch. Rebecca R. Douglas..... 475	LSVF, St. s. Battledore..... 428
KBJV, Sch. Marguerite..... 113	LSTM, Sch. R. B. Govin..... 872	LMGN, Sch. Frederick J. Lovett..... 510	LTKP, St. s. Bermuda..... 428
Savannah New York Transportation Co. (Del.), 29 Broadway, New York, N. Y.	LWNP, Sch. Tolima..... 913	Smith, W. O., Whitney Bldg., New Orleans, La.	LBRG, St. s. Carolina..... 123
LDFV, *Sch. Belfast..... 944	Shaw, F. C., Hoquiam, Wash.	LBON, St. s. Empire..... 238	LSBO, *Sch. Chelsea..... 1,327
LDHN, *Sch. Cheshaw..... 944	LWDM, Sch. Ella A..... 1,565	Smith & Terry, 11 Broadway, New York, N. Y.	LVHT, *Sch. Chenango..... 2,150
LDVQ, St. s. W. B. Keane..... 395	Shaw, Larnie B., 425 N. Fourth St., Camden, N. J.	JQSB, Sch. Lucis Wheatley..... 189	LRPV, *Sch. Cutler..... 1,322
Scammell, Walter S., San Francisco, Calif.	MOPN, Ga. s. Lorraine D..... 122	Smith & Terry Coastwise Co. (Del.), 11 Broadway, New York, N. Y.	LTKD, *Sch. Daytona..... 1,313
KQTR, Sch. Mindoro..... 679	Shawmut Steamship Co. (Mass.), 39 Broadway, New York, N. Y.	LEST, *Sch. Smith & Terry No. 1..... 1,156	LORD, St. s. Henrico..... 179
Schneider, August N., 116 West 32nd St., New York, N. Y.	LRIQ, St. s. Ipswich..... 5,639	Smith & Terry Towing Co., 11 Broadway, New York, N. Y.	LRDQ, *Sch. Iberia..... 1,208
LMGS, Sch. Victoria S..... 754	MOPF, St. s. Mount Carroll..... 7,409	HDFM, St. s. Underwriter..... 327	LRHJ, Sch. Jonesport..... 1,322
Scott, Doddridge M., Room 8, Emanuel Bldg., Mobile, Ala.	MODS, St. s. Mount Clinton..... 7,159	Smith & Terry Transportation Co., 11 Broadway, New York, N. Y.	LTMW, St. s. Kaleen..... 477
KRGF, Sch. A. F. Coats..... 617	LQII, St. s. Myrtle..... 5,685	LMTF, *Sch. Smith & Terry No. 2..... 1,251	LNPM, St. s. Liberty..... 324
Scott, Jewett M., P. O. Box 1, 255 N. Y., New York, N. Y.	LQV, St. s. Sudbury..... 4,830	MOPN, *Sch. Smith & Terry, No. 3..... 2,219	LDVN, *Sch. Manokin..... 1,289
KRND, Bkn. Amazon..... 1,167	Shimozura, Masao, Honolulu, Hawaii.	Snow, Richard K., Rockland, Me.	MCQJ, *Sch. Matagorda..... 1,312
LQJD, Sch. Elsa..... 814	KQBI, Sch. Kaslo..... 108	KRW, Sch. Helvetia..... 499	KSBV, *Sch. Newark..... 820
KSFJ, Sch. Hope Sherwood..... 836	Shipowners and Merchants Tug Boat (Calif.), Pier 15, San Francisco, Calif.	KRWV, Sch. Lavinda M. Snow..... 354	LTDO, *Sch. Newport..... 1,321
KSFJ, Sch. Mabel Gale..... 782	LHDB, St. s. Fearless..... 167	KRWV, Sch. William Blsbee..... 369	MCQV, *Sch. Portland..... 2,122
KROM, Sch. Salem..... 787	MOKN, St. s. Sea Lion..... 473	KWFM, Sch. Wawenock..... 325	MCOV, Sch. Portsmouth..... 2,215
KQWJ, Sch. W. H. Marston..... 1,169	MOPK, St. s. Sea Monarch..... 471	Somerville, Bessie A., 1816 E. Jackson St., Pensacola, Fla.	KQNH, *Sch. Salem..... 703
Scott, L. A., City Bank Bldg., Mobile, Ala.	MOVV, St. s. Sea Reiger..... 473	KJFD, St. s. Lockawanna..... 1,973	LTDF, *Sch. Seaspport..... 1,321
KMRT, Sch. Albert Meyer..... 459	MFKB, St. s. Sea Saviour..... 423	Southeastern Shipping Co. (N. Y.), 111 Broadway, New York, N. Y.	MCQB, *Sch. Texas..... 2,212
MDTR, Sch. Rebecca O. Scott..... 813	MOVV, St. s. Sea Scout..... 472	LMPH, Sch. Georgette..... 866	KTLE, St. s. Virginian..... 179
KWVT, Sch. Blakely..... 744	Shore, Philip, Tampa, Fla.	MGFV, Sch. Isabella Farmerter..... 979	LVDB, *Sch. White Haven..... 1,293
KVDS, Sch. Harrison T..... 269	KTFP, St. s. Edgar P. Conoy..... 153	Southeastern Marine Corp. (Va.), Norfolk, Va.	LSGF, *Sch. Winnegance..... 1,327
KSDL, Sch. Virginia..... 585	KIWS, Ga. s. Narwhal..... 239	JVND, St. s. Gaston..... 846	Southgate Export Coal Co., Norfolk, Va.
Scott, T. A., New London, Conn.	Siler Mill Co., (Wash. Raymond, Wash.)	Southern Menhaden Corp., Fort St. Joe, Fla.	LRFB, St. s. Director..... 475
LSMR, St. s. Guardsman..... 360	LJWH, Sch. Point Arana..... 2,117	LPOW, Ga. s. Alexis Du Pont..... 151	Southport Fish Scrap & Oil Co. (N. C.), Southport, N. C.
Scott, Winfield H., 11 Cambridge St., Winchester, Mass.	Silva, Manuel J., Warwick, Mass.	KOPH, Ga. s. Frank L. Connabio..... 132	KWFR, Ga. s. Vanessa..... 102
MFCO, Sch. Ethel N..... 203	KPWS, Sch. A. M. Nicholson..... 136	Southern Pacific Co., Pier 49 N. R., New York, N. Y.	Spencer & Sons, Wm. Corp. (N. Y.) 40 Rector St., New York, N. Y.
Seaboard Fishing & Navigation Co., Seattle, Wash.	Silva, Arthur Z., 223 Acushnet Avenue, New Bedford, Mass.	KPSB, St. s. Comua..... 4,790	MDVI, St. s. Harbor Tug No. 82..... 100
LTCD, St. s. Ace..... 120	KQFS, Sch. William A. Graber..... 137	KWDR, St. s. Crook..... 6,362	Standard Fruit & Steamship Co. (Del.), Q. & C. Bldg., New Orleans, La.
Seaboard National Bank, Fourth Ave. and Pike St., Seattle, Wash.	Silva, Frank J., 320 South Main St., Providence, R. I.	KWLC, St. s. El Alba..... 4,614	LDSF, St. s. Caloria..... 406
KRVF, Ga. s. Ruby..... 345	KGFP, Sch. Valkyria..... 129	LHPF, St. s. El Almirante..... 5,216	Standard Oil Co., Baltimore, Md.
Seaboard Oil and Guano Co., The, Mills, Va.	Silverado Steamship Co. (Calif.), 215 Market St., San Francisco, Calif.	LHTV, St. s. El Captain..... 5,216	MBGS, St. s. Aladdin..... 336
KTFC, St. s. Charles J. Colbana..... 248	LKJT, St. s. Silverado..... 2,298	KVMF, St. s. El Chico..... 162	MFJL, Et. s. J. H. Bentler..... 1,155
LBOR, St. s. William Blundon..... 240	Silver Shell Steamship Co., Du Pont Bldg., Wilmington, Del.	KPMH, St. s. El Cid..... 4,508	Standard Oil Co. (N. J.), 26 Broadway, New York, N. Y.
	LFQM, St. s. Silver Shell..... 5,606	KRDQ, St. s. El Dia..... 4,504	LQK, St. s. A. O. Bedford..... 9,488
	Simpson, David W., Atlantic Ave., Boston, Mass.	MBWH, St. s. El Estero..... 4,219	LDWJ, St. s. Ardmore..... 4,873
	KDQZ, St. s. Mascotte..... 884	MOCQ, St. s. El Isago..... 4,219	LDWT, St. s. Bayway..... 5,963
	Sinclair Navigation Co. (Del.), 45 Nassau St., New York, N. Y.	MOKB, St. s. El Lago..... 4,219	LHBN, St. s. Benjamin Brewster..... 5,950
	MOKP, St. s. Albert E. Watts..... 7,137	KVRL, St. s. Momus..... 6,413	LFBT, St. s. Casado..... 8,223
	KPST, St. s. Buccaber..... 226	LBQK, St. s. El Mundo..... 6,008	LFSB, St. s. Charles Pratt..... 8,262
	MONK, St. s. E. R. Kemp..... 4,887		LFBF, St. s. Corning..... 5,073
	MORL, St. s. E. W. Sinclair..... 4,887		LQKH, Ga. s. Dawnlite..... 1,978
	MORF, St. s. Eugene V. R. Thayer..... 7,137		LGNB, Ga. s. Daylite..... 1,978
			LFOR, St. s. Dayton..... 5,335
			MCOQ, St. s. E. T. Bedford..... 9,563
			LQTO, St. s. F. Q. Barnstow..... 9,002
			LKFE, St. s. Fred W. Weller..... 10,526
			LSFH, St. s. Geo. H. Jones..... 6,489
			LFKR, St. s. Glenpool..... 5,254
			LOBH, St. s. H. H. Rogers..... 8,597

Names, Alphabetically Arranged, and Post-Office Addresses of Managing Owners of Merchant Vessels Having Signal Letters, with Rigs, Names, and Gross Tonnages—Continued.

Standard Oil Co. (N. J.), 26 Broadway, New York, N. Y.—Continued.	Standard Transportation Co. (Del.), 26 Broadway, New York, N. Y.—Continued.	Steamer General Meigs, 24 State St., New York, N. Y.	Submarine Boat Corp. (Del.), 5 Nassau St., New York, N. Y.
LKVT, St. s. H. M. Flagler..... 3, 207	LQVP, St. s. Eagle..... 6, 273	MDRF, St. s. General Meigs..... 267	MBJQ, St. s. Sudifco..... 3, 385
LMFO, St. s. J. A. Postwick..... 7, 029	MFKB, Ga. s. Hartford Socony..... 1, 199	Steamship Cuba, 33 Broadway, New York, N. Y.	Andden, Robert O., Third and Mariposa Sts., San Francisco, Calif..... 663
MDBS, St. s. J. A. Moffett, Jr..... 9, 663	MOLT, St. s. India Arrow..... 8, 327	KLVW, St. s. Cuba..... 2, 963	KOSP, St. s. Chehalis..... 663
LQSP, St. s. James McGee..... 9, 651	MBWJ, St. s. Japan Arrow..... 8, 327	Steamship Deerfield Corp. (Del.), Du Pont Bldg., Wilmington, Del.:	Sudden & Christenson, 230 California St., San Francisco, Calif..... 333
MDFF, St. s. John D. Archbold. 14, 054	MCST, St. s. Java Arrow..... 8, 327	L.NGB, St. s. Deerfield..... 7, 435	LHDD, St. s. Brooklyn..... 333
LDNQ, St. s. John D. Rockefeller..... 8, 374	MDFS, St. s. Levant Arrow..... 8, 046	Steamship Theodore F. Reynolds Corp., 25 Broadway, New York, N. Y.:	IJGR, St. s. Caoba..... 633
MCGN, St. s. John Worthington. 8, 194	MFKP, Ga. s. Oswego Socony..... 1, 199	* MHIIV, St. s. Theodore F. Reynolds..... 2, 359	LBHK, St. s. Carmel..... 1, 815
MBTP, St. s. Joseph Seep..... 6, 972	LCBV, St. s. Perfection..... 2, 209	Steam tug Helen L. Tracy, 1 Broadway, New York, N. Y.:	KVPL, St. s. Edna..... 1, 815
LHGR, St. s. Josiah Macy..... 6, 899	MFKV, Ga. s. Providence Socony..... 1, 199	LVOM, St. s. Helen L. Tracy..... 176	KVTF, St. s. Raymond..... 5, 551
LNGO, St. s. L. J. Drako..... 6, 095	LDFT, St. s. Radiant..... 2, 487	Stephens, A. M., 24 California St., San Francisco, Calif.:	LVFO, St. s. Vinita..... 5, 551
MCNH, St. s. Livingston Roo..... 8, 194	LONT, St. s. Rayo..... 3, 683	LITN, Ga. s. La Merced..... 1, 696	Sudden & Heitman Lumber Co. (Calif.), 1550 Third St., San Francisco, Cal.
MCNJ, St. s. M. F. Elliott..... 7, 053	MFKW, Ga. s. Romo Socony..... 1, 199	Steam tug Thomas Tracy, 1 Broadway, New York, N. Y.:	LDJS, St. s. Alvarado..... 1, 694
LEDD, St. s. Malincock..... 6, 760	LGNP, St. s. Royal Arrow..... 7, 794	LTKV, St. s. Thomas Tracy..... 176	KWHI, St. s. Yellowstone..... 1, 767
LFOS, St. s. Muskogee..... 7, 034	MPLD, Ga. s. Schenectady..... 1, 199	Sterling Ship Co., Coleman Building, Seattle, Wash.:	Sullivan Co., John W., foot of 9th St., East River, New York, N. Y.:
LFNK, St. s. O. T. Waring..... 5, 075	KWON, St. s. Security..... 3, 683	LDLK, Bkn; E. R. Sterling..... 2, 577	MBWK, *Sch. Abertoll..... 2, 416
LFDO, St. s. Florcer..... 5, 075	KMSR, St. s. Socony 2..... 175	Stevens, Arthur A., Wells Beach, Mo.:	MBDK, St. s. Dogo..... 411
LFHP, St. s. Princeton..... 4, 016	KSPJ, St. s. Socony 14..... 164	KWRG, Sch. Frank Brainerd..... 251	MDKG, St. s. Eckmuhl..... 411
LSFJ, St. s. S. B. Hunt..... 6, 840	KSPM, St. s. Socony 15..... 164	Stewart, L. O., 260 California St., San Francisco, Calif.:	MBKL, *Sch. Winape..... 2, 411
KSGH, St. s. S. O. Co. No. 12..... 6, 899	LDVV, *Sch. Socony 17..... 1, 381	IJNS, St. s. Trinidad..... 974	Sullivan, S. K., 29 Broadway, New York, N. Y.:
LHBQ, St. s. S. V. Barkness..... 6, 899	KWLN, St. s. Socony 18..... 175	Stony Creek Improvement Co. (Del.), Recreation Pler, Baltimore, Md.:	LDFM, *Sch. Altamaha..... 944
LPFM, St. s. Santulic..... 1, 116	KWMD, St. s. Socony 19..... 175	KBMG, St. s. Stony Creek..... 315	LDRG, *Sch. Beaufort..... 944
LFHQ, St. s. Somerset..... 4, 737	KFCV, Sch. Socony 56..... 689	The Storm King Co., 115 Walnut St., Philadelphia, Pa.:	LDMW, *Sch. Darich..... 944
LFHJ, St. s. Standard..... 9, 724	KLFB, *Sch. Socony 58..... 1, 613	LKVI, St. s. Storm King..... 174	LDIV, *Sch. Sailla..... 944
LQF, Ga. s. Standtug No. 1..... 1, 955	LCTD, *Sch. Socony 83..... 2, 440	Story, Arthur D., Essex, Mass.:	LPDD, *Sch. Savannah..... 944
LTYS, St. s. Standtug No. 1..... 4, 226	LQKS, *Sch. Socony 82..... 2, 320	MBQH, Sch. Lincoln..... 405	LDKP, *Sch. Vale Royal..... 944
LGMK, Ga. s. Sault..... 1, 970	LQWS, *Sch. Socony 84..... 2, 411	Stout Lumber Co. of Oreg., The, 2 Phto St., San Francisco, Calif.:	Sua Oil Co. (N. J.), Finance Bldg., Philadelphia, Pa.:
MDFF, St. s. T. J. Williams..... 8, 211	LDVU, *Sch. Socony 85..... 2, 441	LQHK, St. s. Martha Buchner..... 771	IWFF, St. s. Atlantic Sun..... 6, 666
HCKO, St. s. Thomas H. Wheeler. 7, 053	LDWF, *Sch. Socony 86..... 1, 102	Strout, Belford C., 161 Chestnut St., Providence, R. I.:	IJMK, St. s. Chester Sun..... 6, 666
LHHR, St. s. W. O. Teague..... 10, 677	LDWG, *Sch. Socony 88..... 2, 005	Struller, Hermann, 116 Broad St., New York, N. Y.:	MDJT, St. s. Delaware Sun..... 8, 604
MDGF, St. s. Wm. Rockefeller. 14, 054	LQPK, *Sch. Socony 90..... 2, 452	KRPJ, Ga. s. Kinco..... 122	MDBN, St. s. J. N. Pow..... 9, 074
LQGF, St. s. Wm. G. Warden..... 9, 114	LGRJ, *Sch. Socony 91..... 2, 451	Straven, Charles M., 114 South Frederick St., Baltimore, Md.:	KQIB, St. s. Paraguay..... 2, 627
MCGO, St. s. W. H. Libby..... 8, 143	KSPJ, *Sch. Socony 92..... 3, 248	LITD, Sch. Charles M. Straven..... 532	MDWS, St. s. Pennsylvania Sun..... 8, 862
LJKW, St. s. W. H. Tilford..... 5, 570	ICTB, *Sch. Socony 91..... 4, 107	LQTH, Sch. Dorothca L. Brinkman..... 608	IJSD, St. s. Babloo Sun..... 6, 728
MBWT, St. s. W. J. Hanna..... 7, 110	KQTN, St. s. Standard..... 7, 794	KQCV, Sch. Richmond..... 288	KVWH, St. s. Sun..... 4, 669
MCLJ, St. s. Walter Jennings..... 9, 563	LQGN, St. s. Standard Arrow..... 3, 774	Sturtevant, M. G., trustee Crescent City, Calif.:	ITPH, St. s. Sunbeam..... 6, 664
Standard Oil Co. (Ind.), Chicago, Ill.:	LJKO, St. s. Sylvan Arrow..... 7, 707	LBWD, Ga. s. Shark..... 122	IJJR, St. s. Sundell..... 7, 157
LWDD, St. s. Outgum..... 420	LHKN, St. s. Tiger..... 6, 273	Submarine Boat Corp. (N. Y.), 11 Pine St., New York, N. Y.:	Sunset Fuel Oil Co., Bedford Hldg., San Antonio, Tex. (or Corpus Christi, Tex.)
Standard Oil Co. (Calif.), Standard Oil Bldg., San Francisco, Calif.:	MFDJ, Ga. s. Troy Socony..... 913	MBIS, St. s. Sudawsonco..... 3, 285	I.K.W.G., St. s. O. A. Hermonson. 333
MFJG, St. s. Alaska Standard..... 1, 274	LQFT, St. s. Vesta..... 3, 603	MBLQ, St. s. Suduroco..... 3, 646	Sun Shipbuilding & Dry Dock Co. (Pa.), Philadelphia, Pa.:
KNTW, St. s. Atlas..... 1, 012	MCWG, St. s. Yankee Arrow..... 8, 010	INVT, St. s. Suelco..... 3, 283	MBNI, Ga. s. Bidwell..... 7, 050
KTNW, St. s. Captain A. F. Lucas..... 4, 188	Staples Transportation Co. (Mo.), Davol St., Fall River, Mass.:	MDDE, St. s. Suelco..... 3, 283	INDS, Ga. s. Challenger..... 7, 590
MCBF, Ga. s. Charlo Watson..... 1, 769	LQFR, *Sch. Atlantic..... 1, 000	INVT, St. s. Suelco..... 3, 283	IWKH, St. s. Miller County..... 7, 050
KSNJ, St. s. Col. E. L. Drako..... 4, 221	MCFS, *Sch. Barnstable..... 1, 626	MDDE, St. s. Suelco..... 3, 283	Superior Trading & Transportation Co. (Mass.), 88 Broad St., Boston, Mass.:
KWJM, Ga. s. Contra Costa..... 832	MDBR, *Sch. Bourne..... 1, 626	INVT, St. s. Suelco..... 3, 283	MCGH, Sch. Edna Hoyt..... 1, 612
LQHC, St. s. D. G. Scotland..... 7, 071	LHFD, St. s. Bristol..... 281	MDDE, St. s. Suelco..... 3, 283	Sylvia, Antone F., 274 Orchard St., New Bedford, Mass.:
LQPV, St. s. El Segundo..... 3, 663	KPQV, *Sch. Brockton..... 567	INVT, St. s. Suelco..... 3, 283	KVMP, Sch. Athelote..... 132
MDGL, St. s. F. H. Hillman..... 9, 635	KQSN, *Sch. Carcinus..... 1, 676	MDDE, St. s. Suelco..... 3, 283	Syndicate Managers, Munsey Building, Baltimore, Md.:
MDHJ, St. s. H. M. Story..... 9, 838	LQIJ, *Sch. Chatham..... 1, 812	INVT, St. s. Suelco..... 3, 283	LVHW, *Sch. Carroll..... 1, 281
MDGP, Ga. s. H. T. Harper..... 3, 803	KNVM, *Sch. Easton..... 631	MDDE, St. s. Suelco..... 3, 283	LVMO, *Sch. Catonsville..... 1, 281
LFQW, St. s. J. A. Moffett..... 6, 621	KNPJ, St. s. Eureka..... 363	MDDE, St. s. Suelco..... 3, 283	LVDR, *Sch. Druid Hill..... 1, 281
MCGS, St. s. K. R. Kingsbury..... 7, 251	LBBV, *Sch. Falmouth..... 2, 230	MDDE, St. s. Suelco..... 3, 283	LYMR, *Sch. Hallowell..... 1, 327
MDCP, St. s. Lubrico..... 6, 882	LQGF, *Sch. Fall River..... 1, 760	MDDE, St. s. Suelco..... 3, 283	ESTB, *Sch. Millville..... 1, 213
LCQF, Ga. s. Petroleum II..... 6, 229	LQHV, *Sch. Mount Hope..... 1, 601	MDDE, St. s. Suelco..... 3, 283	LTPK, *Sch. Nahant..... 1, 288
MCQN, St. s. R. J. Hanna..... 7, 095	LQGF, St. s. Narragansett..... 1, 014	MDDE, St. s. Suelco..... 3, 283	ITKO, *Sch. Ormond..... 1, 313
LDCC, St. s. Richmond..... 6, 444	LQMF, *Sch. Orleans..... 1, 602	MDDE, St. s. Suelco..... 3, 283	LSDF, Sch. Ramos..... 1, 208
MCQK, St. s. S. O. T. Dodd..... 7, 054	KNWL, *Sch. Randolph..... 667	MDDE, St. s. Suelco..... 3, 283	LVBO, *Sch. Ruxton..... 1, 281
KSCJ, *Sch. S. O. Co. No. 93..... 3, 473	KPQV, *Sch. Remus..... 531	MDDE, St. s. Suelco..... 3, 283	LKST, Ga. s. Sherwood..... 1, 353
KTDJ, *Sch. S. O. Co. No. 95..... 4, 212	KQTG, *Sch. Rockland..... 481	MDDE, St. s. Suelco..... 3, 283	LTFF, *Sch. Tompkinsville..... 1, 274
MFBN, St. s. Standard Service..... 1, 271	KMRL, *Sch. Somerset..... 283	MDDE, St. s. Suelco..... 3, 283	T. A. Scott Co., New London, Conn.:
MCDS, St. s. W. S. Miller..... 6, 081	KPDG, *Sch. Tipton..... 830	MDDE, St. s. Suelco..... 3, 283	ISMRI, St. s. Guardsman..... 360
MDHJ, St. s. W. B. Rhoom..... 6, 081	LQSD, *Sch. Triuro..... 1, 631	MDDE, St. s. Suelco..... 3, 283	Taft Fish Co., Taft, Va.:
Standard Transportation Co. (Del.), 26 Broadway, New York, N. Y.:	KWVT, St. s. Waltham..... 333	MDDE, St. s. Suelco..... 3, 283	LOJD, St. s. B. H. B. Hubbard, Jr..... 276
LGM, St. s. Aemo..... 6, 878	LFKW, *Sch. Wollaston..... 1, 378	MDDE, St. s. Suelco..... 3, 283	Temple Ship Corp., New York, N. Y.:
MCNH, St. s. Aladdin..... 6, 882	KNHF, *Sch. Warren..... 283	MDDE, St. s. Suelco..... 3, 283	LESN, Sch. Tempate..... 668
KIHF, St. s. Algonquin..... 2, 832	KVRG, St. s. Watuppa..... 90	MDDE, St. s. Suelco..... 3, 283	The Texas Oil Co. (Tex.), Fort Arthur, Tex.:
MFKQ, Ga. s. Amsterdam Socony..... 1, 199	MDHP, St. s. Well Fleet..... 430	MDDE, St. s. Suelco..... 3, 283	KQKJ, St. s. Alabama..... 2, 801
LWCV, St. s. Arto..... 6, 052	LTGF, *Sch. Whitehead..... 1, 283	MDDE, St. s. Suelco..... 3, 283	IPMR, St. s. American..... 108
LVQH, St. s. Argon..... 6, 052	Standerman, Phillip, 17 State St., New York, N. Y.:	MDDE, St. s. Suelco..... 3, 283	LTND, St. s. Aryan..... 6, 781
LGRV, St. s. Astral..... 8, 053	MBVS, *Sch. Andrew McDonald..... 2, 218	MDDE, St. s. Suelco..... 3, 283	LDQK, St. s. Brabant..... 2, 771
LDGB, St. s. Brilliant..... 2, 486	MBPL, *Sch. Charles W. Bald..... 2, 201	MDDE, St. s. Suelco..... 3, 283	
LQGT, St. s. Broad Arrow..... 7, 796	MDPH, Sch. Cynthia J. Griffin..... 487	MDDE, St. s. Suelco..... 3, 283	
MFLG, Ga. s. Boston Socony..... 1, 199	MBNT, *Sch. William B. Fancher..... 2, 216	MDDE, St. s. Suelco..... 3, 283	
MBQQ, St. s. China Arrow..... 8, 403	Steamer Freeport Corp. (N. Y.), 2515 4th Ave., New York, N. Y.:	MDDE, St. s. Suelco..... 3, 283	
LDHV, St. s. Comet..... 2, 486	MRJT, St. s. City of Freeport..... 4, 409	MDDE, St. s. Suelco..... 3, 283	
MBDR, Ga. s. Delivery No. 5..... 189	LTCV, St. s. Hadnot..... 6, 413	MDDE, St. s. Suelco..... 3, 283	
MDHG, St. s. Dixie Arrow..... 8, 046		MDDE, St. s. Suelco..... 3, 283	
MDCT, St. s. Empire Arrow..... 8, 046		MDDE, St. s. Suelco..... 3, 283	
LCFV, St. s. Ecene..... 2, 217		MDDE, St. s. Suelco..... 3, 283	

Names, ALPHABETICALLY ARRANGED, AND POST-OFFICE ADDRESSES OF MANAGING OWNERS OF MERCHANT VESSELS HAVING SIGNAL LETTERS, WITH RIGS, NAMES, AND GROSS TONNAGES—Continued.

The Texas Oil Co. (Tex.), Port Arthur, Tex.—Continued.	Traders Transportation Co., (Ind.), 209 West Jackson Blvd., Chicago, Ill.:	United Fruit Steamship Corp. (Del.), 17 Battery Place, New York, N. Y.—Continued.	United States Shipping Board, Washington, D. C.—Continued.
LBQQ, *Sch. Dallas..... 1,148	LKRT, Sch. De Witt Brown..... 1,325	LFJQ, St. s. San Mateo..... 3,228	LSVF, St. s. Baldhill..... 6,413
LSFR, St. s. Derbyline..... 7,063	Transit Navigation Corp., N. 290 Front St., New York, N. Y.:	LDSM, St. s. Santa Maria..... 4,601	LQFC, St. s. Ballcamp..... 425
LPTH, St. s. Drlgro..... 6,762	KBVN, Sch. Charles Whitte- more..... 693	LDSJ, St. s. Saranaca..... 3,212	LQFM, St. s. Ballenas..... 437
LWVQ, St. s. Duggannon..... 7,238	Trenholm, Charles O., 52 Taylor St., Fall River, Mass.:	LDQT, St. s. Suriname..... 3,203	LRFP, St. s. Ballett..... 3,012
KWQL, St. s. Georgia..... 5,108	JTON, Sch. Cameo..... 243	IDPJ, St. s. Tivives..... 4,538	LRHT, St. s. Balsam..... 4,749
MCVV, St. s. Illinois..... 6,707	Trenton Transportation Co. (N. J.), Municipal Wharf, Trenton, N. J.:	IDQW, St. s. Turrialba..... 4,572	LMRW, St. s. Balsto..... 2,551
LPGH, St. s. Latin American..... 186	HGDK, St. s. F. W. Brune..... 296	LDQD, St. s. Zaepa..... 4,567	LSVK, St. s. Barwick..... 418
LSKV, St. s. Lightburne..... 6,784	Tug Storm King Co. (Del.), 115 Walnut St., Philadelphia, Pa.:	United Fruit Tanker Co. (Del.), 39 Broadway, New York, N. Y.:	LNQW, St. s. Battanatchee..... 2,551
KQRH, St. s. Louisiana..... 2,849	LKVH, St. s. Storm King..... 174	MOFJ, St. s. Camden..... 6,653	LRHK, St. s. Battouville..... 2,440
KVHR, *Sch. Magnolia..... 681	Turner, Herbert O., Van Antwerp Bldg., Mobile, Ala.:	United N. Y. Sandy Hook Pilots' Assn. (N. Y.), Staten Island Ferry Bldg., New York, N. Y.:	LTSG, St. s. Bayington..... 6,539
KSLF, Ga. s. Maryland..... 2,498	KRFH, Sch. Alpena..... 970	KNBM, St. s. New York..... 540	LRVJ, St. s. Bay Head..... 3,257
MDHL, St. s. New Jersey..... 6,740	KQGS, Sch. Stimson..... 693	United States Shipping Board, Wash- ington, D. C.:	ITKO, St. s. Baymead..... 426
LFTF, St. s. New York..... 6,778	Turner, Horace, 991 Government St., Mobile, Ala.:	LVHN, St. s. Abercos..... 6,078	NKVF, St. s. Bayou Chico..... 5,401
LQTF, St. s. Shenandoah..... 6,768	KTMD, Sch. Addison E. Bullard 1,485	LSNG, St. s. Abanset..... 3,545	LPCT, St. s. Bayou Teche..... 2,383
LJRD, St. s. South American..... 168	LJFP, Bk. Doon..... 548	LSPD, St. s. Abraham Lincoln..... 7,660	LVWF, St. s. Bayport..... 426
LDTF, *Sch. Tampico..... 1,994	Tusitula (N. Y.), The Ship, 80 Broad St., New York, N. Y.:	LPJQ, St. s. Abron..... 4,870	LVMO, St. s. Bearport..... 6,076
IJMG, Ga. s. Texaco..... 2,226	MFOT, Sch. Rustala..... 1,748	IJOR, St. s. Absaroka..... 5,641	LPGM, St. s. Beaumont..... 2,551
LQVW, Ga. s. Texaco 145..... 484	Tyson, James, 230 California St., San Francisco, Calif.:	LKVM, St. s. Accomac..... 5,274	MFBJ, St. s. Beetle..... 103
LRJP, Ga. s. Texaco 146..... 484	MBRN, Sch. Fort Laramie..... 2,240	LSQF, St. s. Afel..... 5,763	LNHJ, St. s. Beetle..... 3,551
LRTO, Ga. s. Texaco 147..... 484	LJHE, St. s. Monongahela..... 2,762	KTQD, St. s. Afoundria..... 5,590	LNMK, St. s. Belding..... 2,573
LFSD, St. s. Texas..... 6,678	LJJE, St. s. Moshula..... 2,116	LPVW, St. s. Afranda..... 2,584	LRWS, St. s. Belfort..... 6,629
LBHP, *Sch. Tulsa..... 607	Umpqua Transportation Co. (Oreg.), Portland, Oreg.:	LNDF, St. s. Agawam..... 3,252	LMND, St. s. Bell Brook..... 2,922
Texas Steamship Co. (N. Y.), 17 Battery Place, New York, N. Y.:	LJKN, Sch. Washington..... 710	LSVD, St. s. Agnes A. Moran..... 170	LSIN, St. s. Bell Buckle..... 6,207
MBQT, St. s. Harvester..... 6,727	Union Fish Co. (Calif.), 141 Clay St., San Francisco, Calif.:	LPFG, St. s. Alawool..... 2,573	LTGS, St. s. Bullemina..... 6,085
LDHC, St. s. North American..... 134	JWSV, Sch. Doulah..... 356	MOKF, St. s. Ala..... 5,076	LTGN, St. s. Bullpine..... 6,049
LWNO, St. s. Occidental..... 6,727	KJDM, Sch. Gallies..... 354	LNVB, St. s. Alamosa..... 3,545	LTKN, St. s. Bullrose..... 6,117
LKMF, St. s. Pennsylvania..... 6,666	LDOK, Sch. Golden State..... 353	LNWV, St. s. Aleona..... 3,545	LTSP, St. s. Bullflower..... 6,085
MOBN, St. s. Reaper..... 6,774	Union Oil Co. of California (Calif.), Union Oil Bldg., Los Angeles, Calif.:	LROK, St. s. Alderman..... 3,443	LTDK, St. s. Bellhanger..... 6,086
LVKO, St. s. Roanoke..... 6,784	LWKK, St. s. Cathwood..... 7,072	LPST, St. s. Alado..... 4,768	LMNP, St. s. Bellingham..... 4,837
LWFR, Ga. s. Soltalro..... 3,350	LSTH, St. s. Derocho..... 7,058	LNBS, St. s. Allentown..... 4,008	LPBN, St. s. Belvidero..... 4,755
IJNH, Ga. s. Texaco 124..... 226	KNQF, *Sch. Erskine M. Phelps 3,020	LPVJ, St. s. Allis..... 3,658	LRWP, St. s. Bencol..... 6,330
IHNH, St. s. Virginia..... 6,666	LFSV, St. s. La Brea..... 6,665	LMGS, St. s. Alloway..... 6,113	LTFN, St. s. Bensalem..... 6,613
Thames River Line (Del.), 44 Whitehall St., Pier 27, E. R., New York, N. Y.:	MDVJ, St. s. La Placencia..... 8,272	LRNG, St. s. Ambridge..... 6,631	LPFK, St. s. Benzonia..... 2,573
KQVY, St. s. Cape Cod..... 557	MDOK, St. s. La Purissima..... 5,091	LVGQ, St. s. Amcross..... 6,980	LRHM, St. s. Bessemer..... 4,023
Thames Towboat Co. (Conn.), New London, Conn.:	MQHS, St. s. Los Angeles..... 6,762	LIHQ, St. s. America..... 21,114	LRMD, St. s. Bethlehem Bridge 3,545
LVMS, St. s. Boss..... 223	MCNJ, St. s. Montobello..... 8,272	MBNO, St. s. American Banker..... 7,430	LVGR, St. s. Bethesda Bridge 7,366
KPCD, *Sch. Edith..... 516	KQHL, *Sch. Theodore Palmer..... 1,042	MGFV, St. s. American Farmer..... 7,430	LSHT, St. s. Betsy Bell..... 6,059
KPCD, St. s. F. H. Chappell..... 353	KQLH, *Sch. Virginia Palmer..... 840	MDBB, St. s. American Legion..... 13,736	MHRJ, St. s. Hibbs..... 5,407
KHJL, St. s. Harold..... 186	Thompson Transit Corp. (Ohio), Keith Bldg., Cleveland, Ohio:	MCHV, St. s. American Merchant 7,430	LKWT, St. s. Hixoxi..... 3,021
KTNI, *Sch. John Forsyth..... 2,108	LQOP, St. s. E. O. Pope..... 2,787	MCHV, St. s. American Shipper..... 7,430	LKPT, St. s. Hiran..... 2,873
LPNH, *Sch. Marion Chappall..... 1,595	KFJD, St. s. Westland..... 2,134	MOHV, St. s. American Trader..... 7,430	LSVB, St. s. Hiri City..... 4,982
KRJM, St. s. Minnie..... 107	Thurlow, Lewis K., 131 State St., Boston, Mass.:	LVQS, St. s. American Press..... 5,135	LVTO, St. s. Hino Triangle..... 5,120
HSBD, *Sch. Pequot..... 705	MCDG, Sch. Mabel A. Fryo..... 1,151	LNIC, St. s. Amoron..... 2,529	LWVJ, St. s. Boston Bridge..... 3,257
KRNJ, St. s. R. M. Waterman..... 174	MBWS, Sch. Josephine A. Mc- Queen..... 1,607	LZDM, St. s. Anacosta..... 6,517	LVVI, St. s. Bostford..... 3,283
KQHL, *Sch. Theodore Palmer..... 1,042	Tido Water Oil Co., 11 Broadway, New York, N. Y.:	LNBF, St. s. Anacortes..... 4,329	LRDQ, St. s. Bound Brook..... 6,629
KQLH, *Sch. Virginia Palmer..... 840	MDJG, St. s. Byron D. Benson..... 8,211	LMJV, St. s. Andra..... 2,551	LHST, St. s. Bracburn..... 2,022
Thompson Transit Corp. (Ohio), Keith Bldg., Cleveland, Ohio:	MCWK, St. s. David McKelvy..... 6,820	LRHS, St. s. Andrew Jackson..... 7,740	LNBF, St. s. Brandywine..... 4,969
LQOP, St. s. E. O. Pope..... 2,787	MDFT, St. s. Robert E. Hopkins 6,624	LQVY, St. s. Anna E. Morso..... 6,057	LKRW, St. s. Brasher..... 3,256
KFJD, St. s. Westland..... 2,134	MDGT, St. s. Samuel Q. Brown. 6,624	LRVJ, St. s. Antinous..... 6,091	LTGS, St. s. Bravo Court..... 6,458
Thurlow, Lewis K., 131 State St., Boston, Mass.:	MDPR, St. s. Veedol..... 1,224	LVBL, St. s. Antisno..... 3,283	LRPM, St. s. Braxton..... 2,022
MCDG, Sch. Mabel A. Fryo..... 1,151	Tilston, Richard D., New London, Conn.:	LRVW, St. s. Anthracite Bridge 3,283	LKMG, St. s. Bromerton..... 4,927
MBWS, Sch. Josephine A. Mc- Queen..... 1,607	LKRW, Sch. Commack..... 1,440	MBOL, St. s. Antinous..... 6,091	LNKV, St. s. Brompton..... 2,940
Tido Water Oil Co., 11 Broadway, New York, N. Y.:	Tomlinson, G. A., Duluth, Minn.:	LRMJ, St. s. Apalachee..... 2,471	LNRP, St. s. Broncho..... 2,940
MDJG, St. s. Byron D. Benson..... 8,211	LFRD, St. s. Coulee..... 2,450	LVNO, St. s. Aquarius..... 6,094	LRVJ, St. s. Brookline..... 5,527
MCWK, St. s. David McKelvy..... 6,820	Tonsmire, S. A., Mobile, Ala.:	LPWV, St. s. Archer..... 7,010	LRQD, St. s. Brookside..... 2,945
MDFT, St. s. Robert E. Hopkins 6,624	LRTT, Sch. Pat Harrison..... 1,145	LWKR, St. s. Aroturus..... 6,094	LSWJ, St. s. Brookwood..... 2,920
MDGT, St. s. Samuel Q. Brown. 6,624	Town of New Shoreham, Newport, R. I.:	MGLV, St. s. Ardon..... 6,076	LSQB, St. s. Buffalo Bridge..... 3,315
MDPR, St. s. Veedol..... 1,224	KRCH, St. s. New Shoreham..... 503	MHRJ, St. s. Argosy..... 4,095	LNCH, St. s. Buthsan..... 2,573
Tilston, Richard D., New London, Conn.:	Tracy, M. and J., 1 Broadway, New York, N. Y.:	LWDO, St. s. Arizpa..... 5,617	LNHI, St. s. Buhana..... 2,573
LKRW, Sch. Commack..... 1,440	LNRS, St. s. Charles L. O'Con- nor..... 2,351	LIHM, St. s. Arsenius..... 8,413	LRSM, St. s. Bushung..... 5,371
Tomlinson, G. A., Duluth, Minn.:	LQHN, St. s. John Tracy..... 2,469	LWKT, St. s. Artigas..... 6,161	LQFE, St. s. Bushong..... 2,848
LFRD, St. s. Coulee..... 2,450	LJEB, St. s. M. & J. Tracy..... 2,364	LSNL, St. s. Asabeth..... 3,645	LKPT, St. s. Bushrod..... 2,848
Tonsmire, S. A., Mobile, Ala.:	LNWG, St. s. Michael Tracy..... 2,351	LMNG, St. s. Ashburn..... 2,799	LRON, St. s. Butte..... 2,418
LRTT, Sch. Pat Harrison..... 1,145	LMJC, St. s. Moritz..... 3,019	LRVW, St. s. Ashland County 2,592	LRMN, St. s. Butercup..... 6,107
Town of New Shoreham, Newport, R. I.:		LRWN, St. s. Ashwaubenite..... 176	LRVJ, St. s. Calvega..... 6,030
KRCH, St. s. New Shoreham..... 503		LSCT, St. s. Astawako..... 6,148	LQFH, St. s. Calville..... 2,564
Tracy, M. and J., 1 Broadway, New York, N. Y.:		LSIB, St. s. Assiniquam..... 3,545	LPFO, St. s. Calura..... 2,564
LNRS, St. s. Charles L. O'Con- nor..... 2,351		LRVJ, St. s. Assinipi..... 3,545	LMCK, St. s. Calala..... 2,709
LQHN, St. s. John Tracy..... 2,469		MBQW, St. s. Atlanta of Texas. 3,545	LMQF, St. s. Calaveras..... 2,379
LJEB, St. s. M. & J. Tracy..... 2,364		LPNK, St. s. Aubryn..... 6,025	LNJU, St. s. Callicorek..... 2,379
LNWG, St. s. Michael Tracy..... 2,351		LTDC, St. s. Audicot..... 6,731	LNMQ, St. s. Callspoll..... 2,379
LMJC, St. s. Moritz..... 3,019		LBLO, St. s. Avondale..... 6,970	LMGK, St. s. Calloch..... 3,017
		LQHD, St. s. Bazarito..... 2,445	LRVK, St. s. Calino..... 3,263
		LSPT, St. s. Bakersfield..... 5,545	LQWB, St. s. Calvert..... 4,071
		LMRK, St. s. Baladan..... 3,004	LSFP, St. s. Canbridge..... 3,263
		LSCK, St. s. Balbutto..... 6,449	LVJS, St. s. Canoga..... 5,675

NAME, ALPHABETICALLY ARRANGED, AND POST-OFFICE ADDRESSES OF MANAGING OWNERS OF MERCHANT VESSELS HAVING SIGNAL LETTERS, WITH RIGS, NAMES, AND GROSS TONNAGES—Continued.

United States Shipping Board, Washington, D. C.—Continued.	United States Shipping Board, Washington, D. C.—Continued.	United States Shipping Board, Washington, D. C.—Continued.	United States Shipping Board, Washington, D. C.—Continued.
LSGV, St. s. Canumet..... 5,006	LQKN, St. s. Cokesit..... 6,176	MOKV, St. s. District of Co- lumbia..... 7,641	LQGM, St. s. Fort George..... 2,551
LKRD, St. s. Cape Henry..... 4,628	LTVO, St. s. Coldbrook..... 5,104	LIRSN, St. s. Dochet..... 4,834	LSBK, St. s. Fort Leavenworth..... 2,532
LKJK, St. s. Cape May..... 6,847	LVMN, St. s. Cold Harbor..... 6,086	LWDB, St. s. Donald McKay..... 5,535	LSJH, St. s. Fort Logan..... 2,534
LKWD, St. s. Cape Roman..... 4,695	LSBJ, St. s. Cold Spring..... 6,075	LWBJ, St. s. Dryden..... 5,816	LPWO, St. s. Fort Pitt Bridge..... 3,283
LWHS, St. s. Capillo..... 5,135	LVQB, St. s. Coldwater..... 6,690	LPBR, St. s. Duquesne..... 2,537	LPQR, St. s. Fort Riley..... 2,539
LQJP, St. s. Caplines..... 2,531	MBSJ, St. s. Collin H. Livingston..... 5,571	LQBO, St. s. Duquesne..... 6,661	LPGR, St. s. Fort Wayne..... 6,231
LWND, St. s. Capital of Nebras- ka..... 3,545	LWQJ, St. s. Collingsworth..... 5,112	LVGW, St. s. E. A. Morse..... 6,059	LSNJ, St. s. Fourth Alabama..... 3,283
LWQM, St. s. Capulin..... 5,543	LNPR, St. s. Coloma..... 2,526	LPJK, St. s. East Cape..... 5,812	LVGD, St. s. Franklin County..... 2,592
LWRS, St. s. Cardonia..... 5,104	LSDM, St. s. Colorado Springs..... 6,864	LWHM, St. s. East Chicago..... 3,545	LKVS, St. s. Fresno..... 6,002
MBJL, St. s. Carenoo..... 5,109	LNKC, St. s. Columbia..... 2,551	LWMO, St. s. Eastern Admiral..... 6,668	LVBT, St. s. Gaffney..... 4,827
MBJB, St. s. Carleton..... 5,127	LWDK, St. s. Conumack..... 5,620	LNJG, St. s. Eastport..... 4,385	LQKS, St. s. Galahad..... 5,128
MRKB, St. s. Carpiaka..... 5,104	LWJV, St. s. Conehatta..... 5,620	LRSF, St. s. East Side..... 4,760	LMNS, St. s. Galeburg..... 5,133
LROH, St. s. Cascade..... 4,830	LNHS, St. s. Connersville..... 2,232	LPGB, St. s. East Wind..... 5,859	MONP, St. s. Galveston..... 6,171
LTVF, St. s. Casey..... 6,017	LWHQ, St. s. Conness Peak..... 5,620	LWMO, St. s. Eastern Belle..... 2,923	LKWR, St. s. Gettysburg..... 2,973
LPST, St. s. Casimilla..... 2,551	LPHD, St. s. Conotton..... 3,285	LTSR, St. s. Eastern Breeze..... 4,673	MBLP, St. s. Gateway City..... 5,976
LSFW, St. s. Casper..... 4,970	LQDP, St. s. Consort..... 3,285	LKWN, St. s. Eastern Chief..... 4,660	MODQ, St. s. George Peirce..... 5,462
MBNO, St. s. Castaba..... 5,030	LSWN, St. s. Continental Bridge..... 2,344	LWMS, St. s. Eastern Coast..... 3,863	LHQF, St. s. George Washing- ton..... 23,788
LPVT, St. s. Castle Wood..... 3,304	LNWD, St. s. Contocook..... 2,344	LVBD, St. s. Eastern Crag..... 3,826	MBSL, St. s. George E. Wood..... 5,976
LSMV, St. s. Catawba..... 3,129	LQNK, St. s. Copalgrove..... 2,321	LWPS, St. s. Eastern Cross..... 4,390	LGGE, St. s. Glen Ridge..... 5,104
LTFQ, St. s. Cathlamet..... 5,869	LPVM, St. s. Coperas..... 2,562	LVRG, St. s. Eastern Crown..... 5,729	LNBS, St. s. Goodspeed..... 2,395
MBPO, *Sch. Catskill..... 2,196	LQRK, St. s. Coquina..... 2,140	LWKF, St. s. Eastern Dawn..... 5,842	LRKS, St. s. Goree..... 2,319
LPBT, St. s. Cedar Spring..... 2,343	LTFV, St. s. Coquilt..... 3,283	LWNI, St. s. Eastern Gale..... 4,668	LRKJ, St. s. Grayling..... 2,959
LRIH, St. s. Centurion..... 415	LQRY, St. s. Corapeak..... 2,153	LWOD, St. s. Eastern Glade..... 5,653	LWJZ, St. s. Greenland..... 5,502
LQNG, St. s. Corvado..... 2,323	LROY, St. s. Coronado..... 5,133	LWQT, St. s. Eastern Glen..... 5,670	LRCS, St. s. Guano..... 2,573
LQMS, St. s. Corro Gardo..... 2,317	LNNW, St. s. Coronado..... 5,059	LVPJ, St. s. Eastern Guide..... 3,704	LQWF, St. s. Gunston Hall..... 6,100
LRDW, St. s. Chamberlino..... 2,323	LNRH, St. s. Corrales..... 2,146	LMKO, St. s. Eastern King..... 2,995	LSPK, St. s. Haddon..... 3,545
LQMT, St. s. Chamblieo..... 2,323	LNDW, St. s. Corsicana..... 2,146	MBKS, St. s. Eastern Leader..... 4,002	LTVM, St. s. Hagan..... 6,413
LRFH, St. s. Chantler..... 2,323	LSOV, St. s. Corson..... 4,699	LPBH, St. s. Eastern Light..... 6,655	LVSD, St. s. Hall..... 2,606
LRPD, St. s. Chapparel..... 2,323	LTRH, St. s. Coskata..... 3,237	LWOC, St. s. Eastern Maid..... 3,141	LVBK, St. s. Hall..... 5,887
LWKS, St. s. Chappaquia..... 4,755	LRTE, St. s. Costigan..... 0,120	LVST, St. s. Eastern Mariner..... 7,240	LWRT, St. s. Half Moon..... 5,673
LQMV, St. s. Chappel..... 2,323	LSMO, St. s. Cotall..... 5,963	LVRK, St. s. Eastern Moon..... 5,716	MOFT, St. s. Hampton Roads..... 7,529
LNVK, St. s. Charlot..... 3,280	LSCO, St. s. Coulter..... 2,565	LWOR, St. s. Eastern Pilot..... 3,162	LVOB, St. s. Hancock County..... 2,606
LQVR, St. s. Chattanooga..... 3,545	LPBY, St. s. Courageous..... 7,593	LWIF, St. s. Eastern Planet..... 5,815	MBST, St. s. Hannawa..... 7,582
LRCQ, St. s. Chocomaqua..... 2,323	LRFV, St. s. Cranbrook..... 2,292	LMFE, St. s. Eastern Queen..... 5,834	LTHW, St. s. Hanover..... 5,816
LMFD, St. s. Chocbaull..... 4,639	LRFN, St. s. Cranest..... 6,527	LMFV, St. s. Eastern Sea..... 5,838	LVDI, St. s. Hartford..... 5,768
LTRC, St. s. Chopadao..... 0,035	LTVQ, St. s. Crawford..... 2,521	LPBG, St. s. Eastern Shore..... 6,731	LVJC, St. s. Haselhurst..... 3,515
MDBQ, St. s. Chester Kiwanis..... 5,502	LNQV, St. s. Crathorn..... 2,411	LMOD, St. s. Eastern Star..... 4,330	MBJK, St. s. Hastings..... 5,401
LVDK, St. s. Chester Valley..... 5,590	LMJW, St. s. Crawl Keys..... 2,306	LVKV, St. s. Eastern Sun..... 5,851	LSMH, St. s. Hatchle..... 5,989
LQJG, St. s. Chestnut Hill..... 4,935	LNHD, St. s. Croycroft..... 2,291	MBVD, St. s. Eastern Sword..... 3,785	LTCH, St. s. Hathaway..... 5,991
LQBI, St. s. Chetopa..... 3,545	LNWQ, St. s. Cresap..... 2,922	LWRI, St. s. Eastern Tompest..... 4,624	IJMO, St. s. Hatteras..... 4,010
LNKF, St. s. Chetlabos..... 2,551	LNTJ, St. s. Cripple Creek..... 6,320	MBIH, St. s. Eastern Temple..... 3,673	LWJD, St. s. Hatteras..... 6,042
LQPO, St. s. Chicago Bridge..... 3,289	LTMJ, St. s. Crossford..... 6,321	LWGS, St. s. Eastern Victor..... 5,725	IWPO, St. s. Hawk..... 187
LWCM, St. s. Chickamauga..... 3,853	LVDW, St. s. Crosskeys..... 6,860	LMPS, St. s. Easterner..... 5,840	IWPM, St. s. Hawk..... 0,011
LTPJ, St. s. Chickasaw..... 4,918	LNQK, St. s. Crown City..... 5,490	LPDI, St. s. Eclipse..... 7,589	LWTJ, St. s. Hayden..... 6,012
LTPG, St. s. Chicoutico..... 0,032	MBKO, St. s. Culberson..... 5,483	LPDM, St. s. Edenton..... 6,958	MBHL, St. s. Hayne..... 6,037
LRHI, St. s. Chilpehung..... 0,163	MBWL, St. s. Cuprum..... 0,002	LPKG, St. s. Edgefield..... 6,990	MBPO, St. s. Heber..... 6,011
LVNF, St. s. City of Alama..... 5,630	LQWV, St. s. Cuthbert..... 3,545	LQMV, St. s. Edgehill..... 6,868	LQVM, St. s. Hebron..... 7,611
LTSB, St. s. City of Alton..... 5,890	LRFQ, St. s. Cushman..... 5,403	LQBG, St. s. Edgemont..... 6,865	LRKH, St. s. Hegira..... 7,890
LUMB, St. s. City of Berkeley..... 0,039	LTRD, St. s. Cuthyunk..... 3,515	LBTG, St. s. Edler..... 6,320	LQMO, St. s. Henry Clay..... 6,166
MCJS, St. s. City of Dallari..... 5,811	LWFS, St. s. Cuyahanna..... 0,186	LRTD, St. s. Edmore..... 6,999	LTQJ, St. s. Henry County..... 2,592
MCHP, St. s. City of Elwood..... 0,171	LWMC, St. s. Dade County..... 3,283	LSGO, St. s. Edelbeck..... 6,318	LWKL, St. s. Henry Steers..... 3,949
LRBO, St. s. City of Euroka..... 5,728	LPVF, St. s. Dalgada..... 2,469	LPFN, St. s. Ellingham..... 6,121	LNPT, St. s. Hickman..... 4,869
LSGQ, St. s. City of Fairbury..... 5,053	LPIJ, St. s. Dallas..... 4,760	LQTR, St. s. Etna..... 0,376	LPNW, St. s. Hico..... 3,281
LVPV, St. s. City of Flint..... 4,963	LTMD, St. s. Daniel Webster..... 8,280	LTVD, St. s. Eglantine..... 6,325	LVNP, St. s. Higo..... 4,323
MBOK, St. s. City of Fort Worth..... 6,501	LTSI, St. s. Dandodako..... 4,310	LTWK, St. s. Egremont..... 6,861	LRMI, St. s. Hillsborough County..... 3,230
LWVQ, St. s. City of Joliet..... 6,501	LWHM, St. s. Darden..... 5,189	LQWP, St. s. Eldena..... 6,900	LWKM, St. s. Hinkley..... 4,783
LWGO, St. s. City of Lordsburg..... 3,515	LSPV, St. s. Dauponte..... 5,720	LRJT, St. s. Eldridge..... 7,001	IJFN, St. s. Hisko..... 6,663
LHQF, St. s. City of Los Angeles..... 12,642	LVRD, St. s. Dayton..... 5,491	LQJN, St. s. Elinor..... 4,280	LTDB, St. s. Hog Island..... 4,969
LKTC, St. s. City of Omaha..... 6,527	LRYM, St. s. Davidson County..... 3,283	LSNI, St. s. Elnhorn..... 6,321	LRMI, St. s. Holybrook..... 3,019
MHQO, St. s. City of Itayville..... 5,910	LFPB, St. s. Decatur Bridge..... 3,658	LTDV, St. s. Elikton..... 6,318	MBJD, St. s. Holywood..... 5,813
LVCS, St. s. City of St. Joseph..... 5,691	LRTS, St. s. Deer Lodge..... 0,187	LRTE, St. s. Elmport..... 6,865	LYPD, St. s. Holyoke Bridge..... 3,629
LVFS, St. s. City of Sherman..... 5,491	LNTD, St. s. Delance..... 7,611	MBVI, St. s. Emergency Aid..... 5,477	LQMB, St. s. Homestead..... 6,629
LSBR, St. s. City of Spokane..... 6,406	LWCF, St. s. Delanson..... 5,989	LTQF, St. s. Endicot..... 0,319	LWSP, St. s. Honadaga..... 6,216
LWDT, St. s. City of Vernon..... 5,401	LSFN, St. s. Delavan..... 3,283	LRNE, St. s. Englewood..... 4,746	LWVS, St. s. Horatio..... 3,353
LWRD, St. s. City of Weather- ford..... 5,401	LSHI, St. s. Dellight..... 5,141	LQRE, St. s. Epitacio Pessoe..... 5,989	MBHO, St. s. Houston..... 5,515
LNWF, St. s. Cloakamas..... 2,922	LJHK, St. s. Democracy..... 4,430	LRND, St. s. Escambia..... 5,414	LQBY, St. s. Hoven..... 3,071
LRNE, St. s. Clinton..... 0,031	MBQD, St. s. Dopero..... 3,475	LQVJ, St. s. Esopus..... 2,501	LQBF, St. s. Hoyle..... 4,623
LRNK, St. s. Clavarek..... 5,590	LPII, St. s. Deranoy..... 5,227	LVNA, St. s. Etnas, Allen..... 3,944	LRSD, St. s. Hulvey..... 418
LTVB, St. s. Clarence..... 4,970	MBKT, St. s. Derbloy..... 3,475	LQFO, St. s. Evansville..... 2,962	LRDS, St. s. Humrick..... 418
LVPD, St. s. Clarence O. Morse..... 6,001	LSBK, St. s. Dertona..... 2,924	LQVJ, St. s. Everglade..... 5,990	LWVK, St. s. Hutchinson..... 3,545
LVGR, St. s. Cliffwood..... 5,104	LVNW, St. s. Des Moines Bridge..... 8,545	LPQJ, St. s. Eyoala..... 2,629	MBFN, St. s. Hybert..... 6,501
LTHH, St. s. Clodia..... 2,450	LTSO, St. s. Detroit Wayne..... 2,606	LQCH, St. s. Farby..... 3,235	LKJH, St. s. Ice King..... 4,715
LVCT, St. s. Clontarf..... 4,960	LTPR, St. s. Denel..... 5,586	LTRM, St. s. Fargo..... 2,606	LTMD, St. s. Iceland..... 5,460
LTQH, St. s. Coahona County..... 5,890	LSIN, St. s. Dova..... 2,919	LPTB, St. s. Farnam..... 3,283	LSPF, St. s. Iceland..... 6,032
LQVN, St. s. Coaxet..... 6,038	LTOW, St. s. Dowey..... 5,630	LNMV, St. s. Federal..... 6,868	LNPF, St. s. Independence..... 7,597
LTFG, St. s. Cockapouset..... 5,935	LRFT, St. s. Diable..... 5,997	LSWM, St. s. Federal Bridge..... 3,283	MSYW, St. s. Independence Hall..... 6,650
MLLF, St. s. Cody..... 5,104	LSWQ, St. s. Diligent..... 7,045	LSBJ, St. s. Fithelife..... 6,075	LTFW, St. s. Independent Bridge..... 3,545
LVHR, St. s. Coledoda..... 6,590	LVGT, St. s. Dilworth..... 7,045	LWCO, St. s. Fishkill..... 5,628	
LVHQ, St. s. Coeur d' Aleno..... 5,104	MRVV, St. s. Dinsmore..... 6,144	LSCW, St. s. Fluor Star..... 5,582	
LNBS, St. s. Cohasset..... 5,268	LQSF, St. s. Dio..... 4,823	LWBN, St. s. Fort Armstrong..... 3,515	
LVNM, St. s. Cokato..... 3,515			

UNITED STATES SHIPPING BOARD, WASHINGTON, D. C.—Continued.

United States Shipping Board, Wash- ington, D. C.—Continued.	United States Shipping Board, Wash- ington, D. C.—Continued.	United States Shipping Board, Wash- ington, D. C.—Continued.	United States Shipping Board, Wash- ington, D. C.—Continued.
LVNH, St. s. Indiana Harbor..... 2,612	LVNO, St. s. Lake Coconino..... 2,379	LVNB, St. s. Lake Flaterry..... 2,609	LVNO, St. s. Lake Graviton..... 2,611
LVNQ, St. s. Indianapolis..... 3,184	LVNP, St. s. Lake Crocon..... 2,654	LVRE, St. s. Lake Floravista..... 2,606	LVNJ, St. s. Lake Graviton..... 2,692
LVNV, St. s. Ingold..... 3,247	LKMV, St. s. Lake Crystal..... 2,308	LVRV, St. s. Lake Florida..... 2,606	LVNH, St. s. Lake Greenbrier..... 2,662
LVNW, St. s. Inlake..... 6,517	LVNG, St. s. Lake Dancy..... 2,323	LVTD, St. s. Lake Floylla..... 2,592	LPRW, St. s. Lake Gretna..... 2,692
LVNM, St. s. Inspector..... 6,086	LKWQ, St. s. Lake Darage..... 2,371	LVVH, St. s. Lake Flume..... 2,592	LPBB, St. s. Lake Oregon..... 2,592
LVRO, St. s. Inland..... 5,490	LVVQ, St. s. Lake Delancey..... 2,316	LVVJ, St. s. Lake Flushing..... 2,592	LVVJ, St. s. Lake Hareell..... 2,699
LVNJ, St. s. Invidible..... 7,888	LVVW, St. s. Lake Desha..... 2,338	LVVH, St. s. Lake Fluvanna..... 2,349	LWVG, St. s. Lake Harminja..... 2,696
LVNT, St. s. Island..... 5,713	LVVX, St. s. Lake Deval..... 2,329	LVVY, St. s. Lake Flynnus..... 2,592	LVVY, St. s. Lake Harris..... 2,217
LVNQ, St. s. Itasca..... 2,537	LVVZ, St. s. Lake Duncan..... 2,367	LQDM, St. s. Lake Folecroft..... 2,592	LMTV, St. s. Lake Helen..... 1,998
LVRS, St. s. Jackson..... 3,283	LVWQ, St. s. Lake Dymar..... 2,357	LQHO, St. s. Lake Fonda..... 2,592	LKQH, St. s. Lake Hemlock..... 2,308
LVTH, St. s. Jacksonville..... 3,513	LVWJ, St. s. Lake Eckhart..... 2,337	LNDG, St. s. Lake Fonduleo..... 2,338	LMRT, St. s. Lake Hewes..... 2,330
LVWF, St. s. Jacons..... 4,843	LVWK, St. s. Lake Elkko..... 2,330	LQKT, St. s. Lake Fontana..... 2,592	LKQJ, St. s. Lakehurst..... 2,363
LVVM, St. s. Jaden..... 6,869	LVWL, St. s. Lake Elizabeth..... 2,308	LQJV, St. s. Lake Fontanel..... 2,592	LVPH, St. s. Lake Ikaton..... 2,629
LVRO, St. s. James..... 6,085	LVWM, St. s. Lake Elkwater..... 2,308	LQOR, St. s. Lake Forkville..... 2,624	LQWO, St. s. Lake Ikaia..... 2,622
LVBT, St. s. James Otis..... 8,292	LVXW, St. s. Lake Ellwood..... 2,730	LQND, St. s. Lake Forsby..... 2,624	LVNS, St. s. Lake Indian..... 1,991
LVBS, St. s. Jamez..... 6,085	LVXB, St. s. Lake Ellendale..... 2,674	LQPS, St. s. Lake Fosall..... 2,624	LVSN, St. s. Lake Inglenook..... 2,606
LVHP, St. s. Jeannette Skinner..... 5,715	LVYD, St. s. Lake Ellenorah..... 2,681	LNTK, St. s. Lake Fostoria..... 2,618	LKVD, St. s. Lake Janet..... 2,292
LVNR, St. s. Jeff Davis..... 6,171	LSTQ, St. s. Ellerslie..... 2,674	LPOD, St. s. Lake Fouché..... 2,615	LVJK, St. s. Lake Kettle..... 2,157
LVRF, St. s. Jefferson County..... 3,283	LSTP, St. s. Lake Elliott..... 2,674	LPKM, St. s. Lake Foxboro..... 2,593	LKTV, St. s. Lake Larga..... 2,371
LVWF, St. s. Jeky..... 3,289	LSTN, St. s. Lake Kildray..... 2,674	LQDV, St. s. Lake Foxcraff..... 2,593	LKTO, St. s. Lake Lasang..... 2,371
LWFG, St. s. Jennie R. Morse..... 6,060	LTFB, St. s. Lake Kiltthorpe..... 2,674	LQNM, St. s. Lake Fraichur..... 2,593	LVMO, St. s. Lake Ledan..... 2,369
MBSK, St. s. Jephtha..... 3,333	LTFH, St. s. Lake Ellsbury..... 2,674	LQNF, St. s. Lake Fraley..... 2,593	LKMT, St. s. Lake Lemando..... 2,370
LVVD, St. s. John Adams..... 7,809	LTBG, St. s. Lake Ellsworth..... 2,674	LPHO, St. s. Lake Franconia..... 2,621	LVHK, St. s. Lake Lees..... 2,352
LVJG, St. s. John Engls..... 5,975	LTGP, St. s. Lake Elmdale..... 2,674	LPFR, St. s. Lake Fray..... 2,622	LVPR, St. s. Lake Licoo..... 2,350
LVCT, St. s. John Beach..... 5,980	LTFI, St. s. Lake Elmhurst..... 2,674	LQFQ, St. s. Lake Fraze..... 2,622	LKQV, St. s. Lake Lida..... 2,177
LVPH, St. s. John Stevens..... 5,975	LVTV, St. s. Lake Elmhurst..... 2,674	LQDW, St. s. Lake Freshorn..... 2,622	LVPC, St. s. Lake Lilliesun..... 2,350
LKNT, St. s. John M. Connelly..... 4,939	LVGS, St. s. Lake Elmford..... 2,674	LQKF, St. s. Lake Freed..... 2,622	LVQR, St. s. Lake Linden..... 2,150
LVMO, St. s. Johnson City..... 3,270	LVMF, St. s. Lake Elmwood..... 2,674	LQKD, St. s. Lake Freeland..... 2,622	LKTR, St. s. Lake Louise..... 2,242
LWRQ, St. s. Jolice..... 4,944	LVVT, St. s. Lake Elon..... 2,676	LQNF, St. s. Lake Freescout..... 2,622	LVST, St. s. Lake Marion..... 2,330
LVTR, St. s. Jomar..... 5,104	LVVQ, St. s. Lake Elpueblo..... 2,674	LQRP, St. s. Lake Frenton..... 2,622	LVMP, St. s. Lake Markham..... 2,368
LVPO, St. s. Kamest..... 6,076	LVVJ, St. s. Lake Elsh..... 2,674	LQPR, St. s. Lake Fresco..... 2,622	LVWP, St. s. Lake Matia..... 2,322
LVFH, St. s. Kangi..... 2,673	LVVW, St. s. Lake Elva..... 2,674	LVBN, St. s. Lake Frio..... 2,622	LVNP, St. s. Lake Matia..... 2,338
LVTW, St. s. Kaysecka..... 5,989	LVQR, St. s. Lake Elwin..... 2,674	LVBN, St. s. Lake Frio..... 2,622	LKMR, St. s. Lake Maupas..... 2,242
LVSW, St. s. Kearny..... 6,517	LVQS, St. s. Lake Emuls..... 2,371	LVRN, St. s. Lake Frohna..... 2,616	LVWD, St. s. Lake Madford..... 2,684
LVWF, St. s. Kehuku..... 3,107	LVRH, St. s. Lake Emuls..... 2,371	LVRW, St. s. Lake Frohna..... 2,616	LVVJ, St. s. Lake Madford..... 2,684
LVOK, St. s. Keketticut..... 6,072	LVRI, St. s. Lake Emuls..... 2,371	LVWQ, St. s. Lake Frugally..... 2,608	LVVJ, St. s. Lake Madford..... 2,684
LVQK, St. s. Kekokoe..... 3,124	LVRO, St. s. Lake Fahyan..... 2,606	LVSD, St. s. Lake Frumet..... 2,608	LKTV, St. s. Lake Narka..... 2,367
LVDM, St. s. Kenowis..... 4,963	LVSM, St. s. Lake Fahgundus..... 2,606	LQPV, St. s. Lake Fugard..... 2,607	LVVR, St. s. Lake Ogden..... 2,613
LVWH, St. s. Kerhokson..... 4,768	LVST, St. s. Lake Fairfax..... 2,606	LQVW, St. s. Lake Furlay..... 2,607	LVVJ, St. s. Lake Onawa..... 2,711
LVDF, St. s. Kimta..... 2,556	LVSN, St. s. Lake Fairlie..... 2,606	LQVW, St. s. Lake Furlay..... 2,607	LKHD, St. s. Lake Ontario..... 2,008
LVOP, St. s. Kishacogillas..... 5,939	LVTH, St. s. Lake Fairmont..... 2,606	LVVJ, St. s. Lake Furlough..... 2,607	LVVJ, St. s. Lake Ormao..... 2,368
LVJM, St. s. Kisanop..... 5,874	LVSH, St. s. Lake Falama..... 2,606	LVVJ, St. s. Lake Furlough..... 2,607	LVVJ, St. s. Lake Ormao..... 2,368
LVSH, St. s. Kiltgwan..... 6,989	LVVH, St. s. Lake Falun..... 2,606	LVVJ, St. s. Lake Furlough..... 2,607	LVVJ, St. s. Lake Ormao..... 2,368
LVHK, St. s. Klamath..... 3,620	LVVJ, St. s. Lake Fanbush..... 2,593	LVVJ, St. s. Lake Furlough..... 2,607	LVVJ, St. s. Lake Ormao..... 2,368
LVKK, St. s. Knoxville..... 3,283	LVVJ, St. s. Lake Fandango..... 2,606	LVVJ, St. s. Lake Furlough..... 2,607	LVVJ, St. s. Lake Ormao..... 2,368
LVTD, St. s. Kootenai..... 3,545	LVVJ, St. s. Lake Fandon..... 2,606	LVVJ, St. s. Lake Furlough..... 2,607	LVVJ, St. s. Lake Ormao..... 2,368
LVRR, St. s. Kuwa..... 3,019	LVVJ, St. s. Lake Fanquiler..... 2,592	LVVJ, St. s. Lake Furlough..... 2,607	LVVJ, St. s. Lake Ormao..... 2,368
LVSD, St. s. Labetta..... 4,989	LVVJ, St. s. Lake Fangdale..... 2,592	LVVJ, St. s. Lake Furlough..... 2,607	LVVJ, St. s. Lake Ormao..... 2,368
LVTR, St. s. La Croce..... 2,606	LVVJ, St. s. Lake Farabee..... 2,642	LVVJ, St. s. Lake Furlough..... 2,607	LVVJ, St. s. Lake Ormao..... 2,368
LVTO, St. s. Lackawanna Bridge..... 3,545	LVVJ, St. s. Lake Farber..... 2,638	LVVJ, St. s. Lake Furlough..... 2,607	LVVJ, St. s. Lake Ormao..... 2,368
LVNK, St. s. Lackawanna Val- ley..... 3,299	LVVJ, St. s. Lake Fatesman..... 2,602	LVVJ, St. s. Lake Furlough..... 2,607	LVVJ, St. s. Lake Ormao..... 2,368
LVNM, St. s. Lafoome..... 6,562	LVVJ, St. s. Lake Farge..... 2,634	LVVJ, St. s. Lake Furlough..... 2,607	LVVJ, St. s. Lake Ormao..... 2,368
LVNO, St. s. Lake Akra..... 2,357	LVVJ, St. s. Lake Faribault..... 2,602	LVVJ, St. s. Lake Furlough..... 2,607	LVVJ, St. s. Lake Ormao..... 2,368
LVNH, St. s. Lake Allen..... 2,308	LVVJ, St. s. Lake Faristell..... 2,624	LVVJ, St. s. Lake Furlough..... 2,607	LVVJ, St. s. Lake Ormao..... 2,368
LVNI, St. s. Lake Alvada..... 2,177	LVVJ, St. s. Lake Farley..... 2,599	LVVJ, St. s. Lake Furlough..... 2,607	LVVJ, St. s. Lake Ormao..... 2,368
LVNJ, St. s. Lake Arino..... 2,084	LVVJ, St. s. Lake Farlow..... 2,581	LVVJ, St. s. Lake Furlough..... 2,607	LVVJ, St. s. Lake Ormao..... 2,368
LVNK, St. s. Lake Arice..... 2,853	LVVJ, St. s. Lake Farlow..... 2,581	LVVJ, St. s. Lake Furlough..... 2,607	LVVJ, St. s. Lake Ormao..... 2,368
LVNL, St. s. Lake Becon..... 2,338	LVVJ, St. s. Lake Farlow..... 2,581	LVVJ, St. s. Lake Furlough..... 2,607	LVVJ, St. s. Lake Ormao..... 2,368
LVNF, St. s. Lake Belcon..... 2,850	LVVJ, St. s. Lake Farlow..... 2,581	LVVJ, St. s. Lake Furlough..... 2,607	LVVJ, St. s. Lake Ormao..... 2,368
LVNH, St. s. Lake Benbow..... 2,368	LVVJ, St. s. Lake Farlow..... 2,581	LVVJ, St. s. Lake Furlough..... 2,607	LVVJ, St. s. Lake Ormao..... 2,368
LVNI, St. s. Lake Benton..... 2,018	LVVJ, St. s. Lake Farlow..... 2,581	LVVJ, St. s. Lake Furlough..... 2,607	LVVJ, St. s. Lake Ormao..... 2,368
LVNJ, St. s. Lake Berdan..... 2,842	LVVJ, St. s. Lake Farlow..... 2,581	LVVJ, St. s. Lake Furlough..... 2,607	LVVJ, St. s. Lake Ormao..... 2,368
LVNK, St. s. Lake Blanches- ter..... 2,344	LVVJ, St. s. Lake Farlow..... 2,581	LVVJ, St. s. Lake Furlough..... 2,607	LVVJ, St. s. Lake Ormao..... 2,368
LVNL, St. s. Lake Bladco..... 2,316	LVVJ, St. s. Lake Farlow..... 2,581	LVVJ, St. s. Lake Furlough..... 2,607	LVVJ, St. s. Lake Ormao..... 2,368
LVNM, St. s. Lake Buckeye..... 2,338	LVVJ, St. s. Lake Farlow..... 2,581	LVVJ, St. s. Lake Furlough..... 2,607	LVVJ, St. s. Lake Ormao..... 2,368
LVNO, St. s. Lake Butler..... 1,948	LVVJ, St. s. Lake Farlow..... 2,581	LVVJ, St. s. Lake Furlough..... 2,607	LVVJ, St. s. Lake Ormao..... 2,368
LVNP, St. s. Lake Cahoon..... 2,339	LVVJ, St. s. Lake Farlow..... 2,581	LVVJ, St. s. Lake Furlough..... 2,607	LVVJ, St. s. Lake Ormao..... 2,368
LVNQ, St. s. Lake Callisto..... 2,379	LVVJ, St. s. Lake Farlow..... 2,581	LVVJ, St. s. Lake Furlough..... 2,607	LVVJ, St. s. Lake Ormao..... 2,368
LVNR, St. s. Lake Calliscon..... 2,479	LVVJ, St. s. Lake Farlow..... 2,581	LVVJ, St. s. Lake Furlough..... 2,607	LVVJ, St. s. Lake Ormao..... 2,368
LVNS, St. s. Lake Canaveral..... 2,362	LVVJ, St. s. Lake Farlow..... 2,581	LVVJ, St. s. Lake Furlough..... 2,607	LVVJ, St. s. Lake Ormao..... 2,368
LVNT, St. s. Lake Candelaria..... 2,862	LVVJ, St. s. Lake Farlow..... 2,581	LVVJ, St. s. Lake Furlough..... 2,607	LVVJ, St. s. Lake Ormao..... 2,368
LVNU, St. s. Lake Cannonsburg..... 2,352	LVVJ, St. s. Lake Farlow..... 2,581	LVVJ, St. s. Lake Furlough..... 2,607	LVVJ, St. s. Lake Ormao..... 2,368
LVNV, St. s. Lake Capens..... 2,026	LVVJ, St. s. Lake Farlow..... 2,581	LVVJ, St. s. Lake Furlough..... 2,607	LVVJ, St. s. Lake Ormao..... 2,368
LVNW, St. s. Lake Cathoon..... 2,319	LVVJ, St. s. Lake Farlow..... 2,581	LVVJ, St. s. Lake Furlough..... 2,607	LVVJ, St. s. Lake Ormao..... 2,368
LVNX, St. s. Lake Catherine..... 2,016	LVVJ, St. s. Lake Farlow..... 2,581	LVVJ, St. s. Lake Furlough..... 2,607	LVVJ, St. s. Lake Ormao..... 2,368
LVNY, St. s. Lake Charles..... 3,013	LVVJ, St. s. Lake Farlow..... 2,581	LVVJ, St. s. Lake Furlough..... 2,607	LVVJ, St. s. Lake Ormao..... 2,368
LVNZ, St. s. Lake Charlotte..... 2,290	LVVJ, St. s. Lake Farlow..... 2,581	LVVJ, St. s. Lake Furlough..... 2,607	LVVJ, St. s. Lake Ormao..... 2,368
LVOB, St. s. Lake Charlotte- ville..... 2,384	LVVJ, St. s. Lake Farlow..... 2,581	LVVJ, St. s. Lake Furlough..... 2,607	LVVJ, St. s. Lake Ormao..... 2,368
LVOC, St. s. Lake Cheilan..... 2,010	LVVJ, St. s. Lake Farlow..... 2,581	LVVJ, St. s. Lake Furlough..... 2,607	LVVJ, St. s. Lake Ormao..... 2,368
LVOD, St. s. Lake Come..... 2,018	LVVJ, St. s. Lake Farlow..... 2,581	LVVJ, St. s. Lake Furlough..... 2,607	LVVJ, St. s. Lake Ormao..... 2,368
LVOE, St. s. Lake Conesus..... 2,292	LVVJ, St. s. Lake Farlow..... 2,581	LVVJ, St. s. Lake Furlough..... 2,607	LVVJ, St. s. Lake Ormao..... 2,368

Names, Alphabetically Arranged, and Post-Office Addresses of Managing Owners of Merchant Vessels Having Signal Letters, with Rigs, Names, and Gross Tonnages—Continued.

United States Shipping Board, Washington, D. C.—Continued.	
LSGR, St. s. Liberty Land.....	5, 753
LWDV, St. s. Lightning.....	1, 183
MOWH, St. s. Lido.....	7, 245
LPBF, St. s. Lithopolis.....	2, 362
LSNQ, St. s. Lockport.....	0, 214
LRFC, St. s. Lorain.....	0, 213
LSNR, St. s. Lordship Manor.....	3, 276
LWSS, St. s. Loretta.....	5, 493
MBIQ, St. s. Lorraine Cross.....	5, 127
LQWS, St. s. Louisville Bridge.....	3, 283
LRWK, St. s. Luxpaille.....	4, 900
LQTB, St. s. Lyeomling.....	5, 989
LQWK, St. s. McCree County.....	2, 608
LQKH, St. s. McKeesport.....	0, 198
LSVO, St. s. Moran.....	1, 176
LMQV, St. s. M. J. Scanlon.....	5, 602
LTQJ, St. s. Magierka.....	5, 172
LMNO, St. s. Mahaska.....	2, 624
LRWJ, St. s. Malden Creek.....	5, 763
LMKR, St. s. Mannda.....	2, 542
LWMD, St. s. Manatee.....	5, 948
LWBW, St. s. Manheim.....	0, 030
LQKW, St. s. Manhattan Island.....	4, 834
LRPT, St. s. Mannahocking.....	2, 941
LWBG, St. s. Maquan.....	0, 031
LPWG, St. s. Maratanza.....	3, 044
LTRH, St. s. Margus.....	3, 645
LKTF, St. s. Mariner's Harbor.....	2, 481
LPQG, St. s. Marno.....	0, 101
LPFD, St. s. Marshfield.....	2, 938
LWAK, St. s. Marsodak.....	3, 545
LQTH, St. s. Mascia.....	3, 289
LTRJ, St. s. Masillon Bridge.....	3, 545
LMTK, St. s. Masuda.....	4, 844
LMNR, St. s. Matapan.....	0, 044
MENV, St. s. Meantient.....	0, 020
MCKT, St. s. Monnon.....	3, 420
LTGG, St. s. Monomineo.....	0, 331
LPJN, St. s. Morcor.....	0, 210
LSKW, St. s. Morcor Victory.....	5, 500
LTHK, St. s. Morry Mount.....	5, 724
MDDH, St. s. Moton.....	7, 311
LMHP, St. s. Middlebury.....	2, 885
LQTH, St. s. Milwaukee Bridge.....	3, 276
LSKJ, St. s. Minnoka.....	5, 163
LTSK, St. s. Minnowawa.....	3, 283
LVKQ, St. s. Minocoka.....	3, 545
LWVK, St. s. Misklausa.....	0, 010
LVFC, St. s. Mitchell.....	5, 610
MCFO, St. s. Moffit.....	0, 144
LWVY, St. s. Mohawks.....	0, 040
LQPC, St. s. Moline.....	2, 907
LQBN, St. s. Monana.....	3, 645
LRWV, St. s. Monasses.....	0, 983
LPOR, St. s. Monmouth.....	4, 760
LVBH, St. s. Monomac.....	3, 283
LVCJ, St. s. Monroo.....	0, 020
LQOS, St. s. Montague.....	0, 076
LMFP, St. s. Montclair.....	4, 773
LRKG, St. s. Montgomery.....	3, 283
LTGO, St. s. Mooshausc.....	3, 283
LTCK, St. s. Moositauka.....	4, 229
LVKN, St. s. Moravia Bridge.....	3, 283
LNWS, St. s. Morganza.....	2, 409
LMNR, St. s. Morristown.....	4, 740
MBKQ, St. s. Mosella.....	0, 034
LSVQ, St. s. Moshico.....	3, 658
IPTO, St. s. Moss Point.....	2, 651
LRSP, St. s. Mount Evans.....	0, 267
LJHW, St. s. Mount Shasta.....	4, 729
LPQJ, St. s. Mount Vernon.....	18, 372
LPHV, St. s. Mt. Vernon Bridge.....	3, 545
LRNH, St. s. Mulpua.....	0, 139
LRSH, St. s. Munra.....	2, 531
MBSJ, St. s. Mursa.....	0, 085
LKPH, St. s. Mursatino.....	4, 703
LNKK, St. s. Muskoto.....	3, 044
MOJD, St. s. Naanahok.....	5, 976
MGLI, St. s. Nacata.....	5, 970
LKTW, St. s. Nacogoches.....	2, 628
LNIF, St. s. Nauwa.....	6, 240
MOJO, St. s. Nantasket.....	0, 062

United States Shipping Board, Washington, D. C.—Continued.	
LNSD, St. s. Nantahala.....	5, 714
LNBW, St. s. Nantasket.....	5, 248
MODR, St. s. Narbo.....	0, 085
MCGT, St. s. Narcissus.....	0, 085
MCTN, St. s. Nashaba.....	0, 062
LQTH, St. s. National Bridge.....	3, 545
MBVT, St. s. Natlar.....	4, 659
LAVJO, St. s. Naugus.....	0, 037
LWNT, St. s. Nemaha.....	0, 501
LPSH, St. s. Nemasa.....	2, 551
LNFM, St. s. Neponset.....	7, 435
LPWK, St. s. Nesco.....	3, 283
LRNT, St. s. Neshaminy.....	0, 126
LWGH, St. s. Neshobee.....	3, 283
LHGW, St. s. Neusse.....	4, 496
LPOW, St. s. Newburgh.....	5, 731
LVNQ, St. s. New England.....	3, 545
MBLJ, St. s. New Orleans.....	0, 171
LQBH, St. s. New Windsor.....	5, 600
LVCH, St. s. Nilo.....	0, 868
ITWS, St. s. Nipmuo.....	5, 969
LSQJ, St. s. Nishmaha.....	0, 070
LTBH, St. s. Nohies.....	4, 909
LWVF, St. s. Noccuala.....	5, 411
LTGJ, St. s. Nockum.....	0, 024
LWBJ, St. s. Noddle Island.....	3, 257
LSWD, St. s. Nakaty.....	0, 036
LSNT, St. s. Nonantum.....	3, 545
LKRF, St. s. North Bend.....	3, 021
LPBF, St. s. North Pole.....	4, 130
LVMI, St. s. Norumbega.....	5, 582
LKSV, St. s. Oakland.....	0, 003
LRSW, St. s. Ogontz.....	5, 562
LWVJ, St. s. Oklahoma City.....	3, 545
MONS, St. s. Oldham.....	0, 171
ISGD, St. s. Olen.....	4, 972
LPQK, St. s. Onekana.....	3, 545
LPNV, St. s. Opelika.....	3, 283
LQTI, St. s. Opesitan.....	3, 545
LTDP, St. s. Ophis.....	4, 753
LSRK, St. s. Orani.....	0, 010
LHGM, St. s. Orfon.....	0, 026
LWGM, St. s. Oronoko.....	3, 545
LRFD, St. s. Osawatomie.....	0, 034
LPRD, St. s. Osawatomie.....	5, 720
LQBT, St. s. Oscoda.....	5, 980
LRNV, St. s. Oshkosh.....	3, 967
LPQS, St. s. Oskatoosa.....	5, 023
LNRV, St. s. Oskawa.....	0, 100
LVSR, St. s. Ossa.....	1, 840
LKMH, St. s. Ossisko.....	5, 677
LRSO, St. s. Ossining.....	4, 901
LWDP, St. s. Otho.....	4, 839
LKMN, St. s. Overbrook.....	5, 724
LQDB, St. s. Oyaka.....	2, 469
LNDO, St. s. Ozaukoo.....	4, 045
LQPF, St. s. Ozotto.....	0, 078
MBQC, St. s. Pachot.....	5, 627
LTNS, St. s. Padusay.....	4, 838
MBRI, St. s. Pagassot.....	5, 627
LPTH, St. s. Pallasades.....	4, 844
LWQJ, St. s. Pallas.....	4, 839
MBVJ, St. s. Palo Alto.....	0, 144
MDKQ, St. s. Pan America.....	13, 712
LQRF, St. s. Panga.....	2, 551
LNVI, St. s. Panola.....	3, 545
LWTH, St. s. Pansa.....	4, 839
LTMR, St. s. Parja.....	2, 674
LSOO, St. s. Parkville.....	3, 545
LKJS, St. s. Pasadena.....	0, 002
LQTH, St. s. Passolo Bridge.....	3, 283
LWHR, St. s. Patrick Henry.....	7, 586
LVMI, St. s. Pawlet.....	0, 076
LRVN, St. s. Pawtucket.....	3, 283
MBWV, St. s. Peacock.....	7, 741
LTQV, St. s. Peakskill.....	5, 990
LMND, St. s. Phoenix.....	5, 731
LNPS, St. s. Phoenix Bridge.....	3, 283
LWVB, St. s. Pipestone County.....	5, 102
LWDE, St. s. Pittsburg Bridge.....	3, 545
LPDB, St. s. Polar Bear.....	4, 297
LMCB, St. s. Polar Sea.....	4, 111
LKDN, St. s. Polybius.....	7, 041

United States Shipping Board, Washington, D. C.—Continued.	
LRQT, St. s. Pouchartrain.....	2, 542
LRVQ, St. s. Pontia.....	3, 545
LTVS, St. s. Portsmouth.....	5, 881
LHQV, St. s. Potomac.....	9, 709
MBLK, St. s. Potter.....	0, 171
LQST, St. s. Poughkeepsie.....	5, 588
LJMR, St. s. President Arthur.....	10, 421
MBQT, St. s. President Cleve-land.....	14, 123
LHOV, St. s. President Fillmore.....	9, 099
MDFK, St. s. President Grant.....	14, 119
MDJB, St. s. President Harding.....	14, 187
MOLB, St. s. President Jackson.....	14, 123
MOKS, St. s. President Jefferson.....	14, 174
MDFF, St. s. President Lincoln.....	14, 187
MCTL, St. s. President McKin-ley.....	14, 127
MDGF, St. s. President Madison.....	14, 187
MCHW, St. s. President Pierce.....	14, 123
MDJW, St. s. President Roose-velt.....	14, 187
MCSQ, St. s. President Taft.....	14, 123
MOWN, St. s. President Wilson.....	14, 127
LQFP, St. s. Proctor.....	2, 324
MBVT, St. s. Provincetown.....	0, 216
LVVW, St. s. Prusa.....	5, 613
LNBO, St. s. Puget Sound.....	4, 838
LSNV, St. s. Putnam.....	3, 545
LQVJ, St. s. Pythou.....	2, 163
LKVT, St. s. Quaker City.....	5, 590
LQNV, St. s. Quere.....	4, 416
MQHT, St. s. Quinault.....	1, 138
LMFG, St. s. Quinault.....	2, 531
LWTE, St. s. Quillwork.....	6, 034
LTWM, St. s. Quinnplac.....	0, 202
LNMR, St. s. Quiltconck.....	5, 144
LRBD, St. s. Quittecas.....	4, 767
MBPS, St. s. Racehorse.....	1, 164
LKJN, St. s. Radnor.....	7, 699
LQVJ, St. s. Rappahannock.....	6, 478
LVFT, St. s. Red Mountain.....	5, 395
LWQD, St. s. Reindeer.....	1, 164
LRJQ, St. s. Remus.....	4, 744
LHQN, St. s. Republic.....	17, 910
LVFM, St. s. Ripon.....	2, 089
LVNS, St. s. Riverside Bridge.....	3, 545
LSRF, St. s. Rockaway Park.....	4, 753
LRIN, St. s. Rock Island.....	2, 966
LKJK, St. s. Rockport.....	5, 401
LRBD, St. s. Romulus.....	5, 104
LVRI, St. s. Rushville.....	2, 559
LRJW, St. s. Sabotawan.....	4, 834
LPKQ, St. s. Sacandaga.....	4, 067
LPDF, St. s. Sacarappa.....	4, 965
LPFR, St. s. Sao City.....	5, 735
LQFV, St. s. Sao.....	5, 106
LQBK, St. s. Sagaporak.....	5, 113
LMQD, St. s. Sag Harbor.....	2, 431
LPQT, St. s. Baghache.....	5, 021
LQPT, St. s. Bahale.....	5, 593
LVNH, St. s. St. Anthony.....	4, 839
LRMK, St. s. St. Augustine.....	3, 283
LRMB, St. s. St. Johns County.....	3, 246
LWME, St. s. Balaan.....	6, 990
LWTK, St. s. Balina.....	7, 311
LNFO, St. s. Balmon.....	3, 030
LRQN, St. s. Salvation Lass.....	4, 983
LSQV, St. s. Sampson.....	1, 177
LWSD, St. s. San Pasqual.....	6, 486
LQRV, St. s. Sanaugamon.....	5, 083
LPFV, St. s. Sapiunor.....	8, 106
LQSB, St. s. Sarcotia.....	5, 116
LRBM, St. s. Satarila.....	4, 994
LQHR, St. s. Saucor.....	0, 106
LQHS, St. s. Saugorties.....	5, 101
LQFV, St. s. Saugus.....	4, 985
MBFD, St. s. Sawokla.....	5, 984
LRNW, St. s. Scantio.....	5, 106
LQBV, St. s. Schonectady.....	5, 114
LQMN, St. s. Schockack.....	5, 041
LQMK, St. s. Scholarie.....	4, 971
LRBO, St. s. Schoddo.....	4, 832
LWBK, St. s. Schuykill Bridge.....	3, 283

United States Shipping Board, Washington, D. C.—Continued.	
LTQF, St. s. Scottsburg.....	7, 771
LSKO, St. s. Seattle Sprit.....	5, 627
LVFT, St. s. Seminole.....	5, 084
LQOJ, St. s. Sewickly.....	2, 558
LQRO, St. s. Seypon.....	2, 543
LSDR, St. s. Sharon.....	4, 936
LSQJ, St. s. Shlokshiny.....	5, 103
LPSC, St. s. Shooters Island.....	4, 755
LRMJ, St. s. Shortsville.....	5, 577
LMPF, St. s. Shreveport.....	7, 277
LTBY, St. s. Siletz.....	5, 767
LQBV, St. s. Silverbrook.....	5, 674
LWVJ, St. s. Sinasta.....	6, 052
LVVJ, St. s. Sioux City.....	2, 989
LTRF, St. s. Sioux Falls.....	2, 606
LNWF, St. s. South Pole.....	4, 116
MDOL, St. s. Southern Cross.....	13, 738
LWGR, St. s. Springfield.....	5, 641
MBPQ, St. s. Stallion.....	1, 164
MDJW, St. s. Stauley.....	5, 483
LQTG, St. s. Steadfast.....	7, 588
LVKF, St. s. Steel Age.....	6, 137
LVKD, St. s. Steelmaker.....	6, 187
MBQN, St. s. Stockton.....	7, 294
MBDT, St. s. Storm King.....	5, 073
LVTF, St. s. Summerlea.....	6, 141
LVBO, St. s. Sundance.....	5, 133
MBHJ, St. s. Surinam.....	2, 677
LTNS, St. s. Susquehanna.....	4, 855
LJSN, St. s. Sutherland.....	4, 855
LVJD, St. s. Suweld.....	3, 545
MBKH, St. s. Syros.....	5, 601
LVVQ, St. s. Tagus.....	4, 436
LVVK, St. s. Tampa.....	5, 948
LPMQ, St. s. Tanaka.....	2, 563
LQOK, St. s. Teatar.....	4, 415
LVVF, St. s. Tealmoo.....	3, 283
LVVJ, St. s. Takoa.....	3, 278
LKJN, St. s. Tona.....	7, 751
LTSM, St. s. Terra Haute.....	5, 070
LSWO, St. s. Texarkana.....	5, 198
LWVD, St. s. The Angeles.....	5, 481
LPWV, St. s. The Lambs.....	6, 620
LNQO, St. s. Tillamook.....	2, 591
LVJH, St. s. Toledo Bridge.....	3, 545
LQNJ, St. s. Tollard.....	5, 874
MBON, St. s. Tolosa.....	5, 527
MBLV, St. s. Tomalva.....	5, 104
LVJK, St. s. Tona.....	3, 278
LVJM, St. s. Tonesit.....	3, 545
MBFD, St. s. Topa Topa.....	5, 453
LSMQ, St. s. Traveler.....	4, 476
LRPO, St. s. Tripp.....	5, 703
LPMK, St. s. Triumph.....	5, 788
LSOB, St. s. Tuokantek.....	0, 001
LVJN, St. s. Tuladi.....	3, 283
LSNW, St. s. Tulsa.....	5, 083
MCSL, St. s. Tulsagas.....	7, 245
LTNG, St. s. Tuwetanka.....	2, 140
MOPO, St. s. Tuxpanoil.....	7, 245
LWJT, St. s. Unico.....	5, 026
LWGH, St. s. Union Liberty.....	2, 559
LVTF, St. s. Vanada.....	5, 059
LVNF, St. s. Vancourous.....	7, 597
LVJP, St. s. Vincennes Bridge.....	3, 545
LSQP, St. s. Vincent.....	6, 210
LVNT, St. s. Virginia Bridge.....	3, 283
LKVV, St. s. Vittorio Elm-mentale III.....	4, 855
LQNV, St. s. Volant.....	4, 415
LVND, St. s. Volunteer.....	7, 717
LVJS, St. s. Von Steuben.....	14, 907
LRKN, St. s. Waban.....	6, 038
LSFM, St. s. Waco.....	3, 545
MBOW, St. s. Wacosta.....	5, 976
LVNV, St. s. Wakan.....	3, 019
LVQN, St. s. Wakli.....	2, 531
LKWS, St. s. Wakulla.....	5, 435
LVVS, St. s. Walkmill.....	5, 511
LVMD, St. s. Wampum.....	3, 283
MBWF, St. s. Warbler.....	5, 451
MONQ, St. s. Ward.....	6, 715

UNITED STATES SHIPPING BOARD, WASHINGTON, D. C.—Continued.

UNITED STATES SHIPPING BOARD, WASHINGTON, D. C.—Continued.

LSCK, St. s. Wasaga	2,258
LMFH, St. s. Wassalo	5,520
LHVF, St. s. Watauga	1,668
LWID, St. s. Waterbury	5,610
LPQT, St. s. Watheana	6,107
LNJV, St. s. Watonwan	5,487
LPWV, St. s. Waubesa	6,107
LQNG, St. s. Wauconda	5,423
LRBS, St. s. Waukau	6,126
LRBF, St. s. Waukegan	6,209
LKSH, St. s. Waukesha	2,585
LVPF, St. s. Wauwatosa	2,689
LSHW, St. s. Wawalona	6,076
LRNS, St. s. Waxahachie	5,497
LNRO, St. s. Waycan	2,571
LSPK, St. s. Weyka	3,513
LNSP, St. s. West Africa	2,611
LRQD, St. s. West Alcor	5,606
LKTW, St. s. West Aisek	5,637
LQBV, St. s. West Amargosa	5,462
LMBO, St. s. West Apatum	5,573
LJRP, St. s. West Arrow	5,802
LRQJ, St. s. West Ashawa	5,600
LPRK, St. s. West Avenal	5,392
LKPM, St. s. Westboro	5,747
LKRO, St. s. West Bridge	5,799
LJVO, St. s. Westbrook	5,742
LSPH, St. s. West Cactus	5,643
LTBV, St. s. West Caddo	5,641
LQVN, St. s. West Cadron	5,724
LWHK, St. s. West Cahokia	5,645
LQSR, St. s. West Cajote	5,842
LWFH, St. s. West Calera	5,644
LRPH, St. s. West Calumb	5,946
LVPB, St. s. West Canak	5,647
MBDG, St. s. West Camargo	5,881
LVSQ, St. s. West Campgan	5,635
MBNV, St. s. West Canon	5,646
LNRC, St. s. West Cape	5,697
MBSQ, St. s. West Carmona	5,645
LPCO, St. s. West Carnifax	5,637
LRWV, St. s. West Cawthon	5,534
LSDN, St. s. West Cayote	5,584
LRQO, St. s. West Celeran	5,783
LRFS, St. s. West Colina	6,187
LSCP, St. s. West Colina	6,187
LQTH, St. s. West Cherow	6,188
LTBB, St. s. West Chester	6,623
LSPB, St. s. West Cheswald	5,711
LRQH, St. s. West Chetaco	5,627
MDFW, St. s. West Chopakn	7,460
LMJD, St. s. West Coast	5,688
LPDR, St. s. West Cobalt	5,721
LMOP, St. s. West Cohas	5,647
LRQO, St. s. West Compa	5,700
LRGT, St. s. West Conob	5,890
LRSG, St. s. West Corum	5,795
LPQK, St. s. West Cressoy	5,593
MOHK, St. s. West Cusseta	5,376
LKRN, St. s. West Durkee	5,522
LMFW, St. s. West Eikonk	5,630
LPOJ, St. s. West Elcajon	5,560
LNKV, St. s. West Elcasco	5,768
LNWV, St. s. West Eldara	5,607
LSRI, St. s. West Erral	5,444
LJRM, St. s. Westfield	5,749
LNCT, St. s. Westford	5,698
LMNB, St. s. West Galeta	5,435
LMKW, St. s. West Galoo	5,392
LMHD, St. s. West Gamba	5,579
LMKD, St. s. West Gatomaska	5,728
LNQO, St. s. West Grama	5,445
LKNO, St. s. West Grove	5,583
LKRB, St. s. Westhampton	5,832
LTPT, St. s. West Harcour	5,596
LQNG, St. s. West Hardaway	5,702
LQBV, St. s. West Harvavo	5,280
LRHF, St. s. West Harlan	6,267
LSBN, St. s. West Harshaw	5,756
LSKR, St. s. West Hartland	5,721
LSRP, St. s. West Hartley	5,757
LSQJ, St. s. West Haris	6,167
LVPD, St. s. West Hassayampa	5,787
LJMT, St. s. West Haven	5,781

UNITED STATES SHIPPING BOARD, WASHINGTON, D. C.—Continued.

LQHM, St. s. West Helix	5,651
LRGF, St. s. West Hematita	5,621
LQWJ, St. s. West Hembrle	5,770
LRTM, St. s. West Henshaw	5,681
LSFG, St. s. West Hophurn	5,630
LVFS, St. s. West Hesseltns	5,588
LVKS, St. s. West Hika	5,372
LVRF, St. s. West Himrod	5,940
LMPD, St. s. West Hoboma	5,527
LWSO, St. s. West Holbrook	5,376
MBWQ, St. s. West Honaker	5,376
LMSH, St. s. West Hosokie	5,561
LMWF, St. s. West Humhaw	5,527
LQBG, St. s. West Imboden	5,751
LKRO, St. s. West Indian	5,702
LSKB, St. s. West Inskip	5,555
LTCO, St. s. West Ira	5,879
LRQB, St. s. West Irmo	5,900
LSFO, St. s. West Isleta	5,680
LSNO, St. s. West Islip	5,779
LSWJ, St. s. West Ison	5,773
LVMJ, St. s. West Ivan	5,587
LTWH, St. s. West Ivils	5,866
ITBP, St. s. West Jaffrey	5,663
LWBS, St. s. West Jappa	5,866
LVFG, St. s. West Jena	5,893
LVJW, St. s. West Jessup	5,807
LVQK, St. s. West Jester	5,896
LVOP, St. s. West Kader	5,570
LRMV, St. s. West Kasson	5,937
LSTK, St. s. West Katan	5,636
LWJR, St. s. West Keats	5,691
LWVQ, St. s. West Kobar	5,620
LWVH, St. s. West Kndron	5,620
LSOH, St. s. West Koeno	5,690
LNST, St. s. West Kyska	5,690
LJSP, St. s. Westlake	5,771
LJMP, St. s. Westland	5,832
LNDR, St. s. West Lashaway	5,515
LKQI, St. s. West Langa	5,673
LNHR, St. s. West Lequassuck	5,644
LNQF, St. s. West Madakot	5,057
LNVO, St. s. West Mahomet	5,527
LWPN, St. s. West Mahwah	5,586
LQRD, St. s. West Maximus	5,561
LNMW, St. s. Westmad	5,618
LTWR, St. s. West Mingo	5,940
LRFS, St. s. West Modus	5,690
LVFW, St. s. West Montop	5,479
LRWT, St. s. Westmouland	5,620
LKRM, St. s. Westmount	5,649
LQKR, St. s. West Munham	5,763
LVFF, St. s. West Neris	5,528
LVKR, St. s. West Niger	5,645
LVSC, St. s. West Nilus	5,656
LWJO, St. s. West Nivaria	5,652
LQVO, St. s. West Nolano	6,186
LWNV, St. s. West Nomentum	5,652
LWSB, St. s. West Norramus	5,652
LRPF, St. s. West Nosska	5,593
LWVP, St. s. West Notus	5,652
MOPR, St. s. West O'Rowa	5,376
ITRM, St. s. West Potasset	5,707
IJPB, St. s. West Point	5,657
LNKT, St. s. Westpool	5,724
LMVF, St. s. Westport	5,665
MDOV, St. s. West Prospect	7,460
LRBM, St. s. West Quecheo	5,711
LSPO, St. s. West Rarltnas	5,703
ITBN, St. s. West Saginaw	6,187
LSCO, St. s. West Bogovia	6,187
LJPM, St. s. West Seleno	5,940
LQTV, St. s. West Soquana	5,613
LKMP, St. s. Westshoro	5,714
LQJO, St. s. West Tackok	6,170
LQJB, St. s. West Togus	5,658
IQVS, St. s. West Totant	5,028
LQGR, St. s. West Vaca	5,543
INSR, St. s. West Vico	5,769
LPKD, St. s. West Wauna	5,735
LPKJ, St. s. West Waneko	5,765
LJSC, St. s. Westwood	5,691
LNVS, St. s. West Zeda	5,638
LNKR, St. s. West Zucker	5,548

UNITED STATES SHIPPING BOARD, WASHINGTON, D. C.—Continued.

LMGN, St. s. West Zula	6,000
LPKS, St. s. Western Ally	5,834
LNQM, St. s. Western Belle	5,693
LMBR, St. s. Western Chief	5,759
LKBJ, St. s. Western City	5,823
LMRO, St. s. Western Cross	5,754
LRIF, St. s. Western Glen	5,683
LNQV, St. s. Western Hero	5,611
LNBO, St. s. Western Hope	5,754
LJVO, St. s. Western King	5,659
LQPD, St. s. Western Knight	5,779
LMHJ, St. s. Western Light	5,759
LMKT, St. s. Western Maid	5,780
LKVN, St. s. Western Ocean	5,760
LNBY, St. s. Western Plains	5,688
LMPP, St. s. Western Pride	5,688
LKPN, St. s. Western Queen	5,853
LNCO, St. s. Western Scout	5,760
LKWO, St. s. Western Sea	5,813
LMGF, St. s. Western Spirit	5,760
LMPO, St. s. Western Star	5,688
LKSM, St. s. Western Wave	5,832
MDNJ, St. s. Western World	1,371
LPNP, St. s. Westerner	5,663
LQWQ, St. s. Westward Ho	5,648
LSQN, St. s. Wheatland Mon-	7,001
lana	6,867
LNTH, St. s. Wheaton	3,282
LWGN, St. s. Wheeling Mold	183
LVTH, St. s. Whistler	6,171
MGHD, St. s. Wichita	5,590
LVOD, St. s. Wildwood	715
MBWQ, St. s. Willat	7,615
MBQD, St. s. William Penn	6,980
LVMG, St. s. William H. Webb	5,926
LVSM, St. s. Wisconsin	4,964
LQGV, St. s. Winona	6,949
LSQR, St. s. Winona County	6,923
LVPR, St. s. Winston-Salem	5,492
LQRM, St. s. Winwah	2,024
LMDH, St. s. Wisniah	3,416
LTKI, St. s. Wisla	183
LWML, St. s. Wizard	2,531
LRQV, St. s. Wonahbo	3,283
LRQT, St. s. Woodmansie	5,718
LRKF, St. s. Worcester	2,551
LPFG, St. s. Woyaca	6,065
LQGV, St. s. Wynooche	6,065
LSHI, St. s. Wythoville	6,098
MBHI, St. s. Yaka	5,976
LNVI, St. s. Yakima	2,523
LRHS, St. s. Yanklok	6,046
MBVY, St. s. Yalza	5,970
MBRK, St. s. Yonapala	5,970
LRHI, St. s. Yesoking	5,749
LTGH, St. s. Yontachichi	7,225
LRIO, St. s. York Harbor	2,427
LIPT, St. s. Yosemite	6,077
LRFD, St. s. Youngstown	6,033
LPDJ, St. s. Yukon	4,813
LSHP, St. s. Zarambo	4,957
LNOM, St. s. Zirkol	6,073

UNITED STATES STEEL PRODUCTS CO. (N. J.), 30 Church St., New York, N. Y.—Continued.

MRTV, St. s. Montgomery City	5,656
LDPV, St. s. San Francisco	5,102
LDPN, St. s. Santa Rosalie	5,482
MORF, St. s. Salma City	5,686
MBHQ, St. s. Steel Engineer	5,686
MBJN, St. s. Steel Exporter	5,686
MBTO, St. s. Steel Inventor	5,686
LWRK, St. s. Steel Mariner	5,686
MFOU, Ga. s. Steelmotor	1,095
MDJO, St. s. Steel Navigator	5,718
MBPJ, St. s. Steel Raiser	5,686
MDQO, St. s. Steel Seafarer	5,718
MDHK, St. s. Steel Sentinel	5,718
LWRM, St. s. Steel Trader	5,686
MDFM, St. s. Steel Traveler	7,050
LVSH, St. s. Steel Voyager	6,187
MFDU, Ga. s. Steelvender	1,695
MDFD, St. s. Steel Worker	5,686
MDDK, St. s. Tuscaloosa City	5,686

United States Transport Co. (Me.), New York, N. Y.:

1TDV, St. s. H. F. Morse	6,054
1STF, St. s. Vanada	6,054

United States & Bermuda Towing Co. (N. Y.), New York, N. Y.:

1PSK, St. s. Baldrock	425
-----------------------	-----

United Transit Co. (N. Y.), 30 Church St., New York, N. Y.:

LMIN, St. s. Coyote	2,551
---------------------	-------

Universal Steamship & Barge Co. (Wash.) Burke Building, Seattle, Wash.:

MBSH, St. s. Griffin	1,484
----------------------	-------

Upham, Richard D., New York, N. Y.:

KFGO, Sch. Sea Fox	101
--------------------	-----

Vaccaro Bros. & Co., Camp and Nachot Sts., New Orleans, La.:

LDSE, St. s. Caloria	4,095
----------------------	-------

Vacuum Oil Co. (N. Y.), 61 Broadway, New York, N. Y.:

LNMB, St. s. Charles M. Everett	5,372
LSKD, St. s. Bayonne	1,077
MPQN, St. s. Blkenhead	6,950
MGLJ, St. s. Gargyolo	7,092
LJGM, St. s. Paulshoro	6,608
LWQR, St. s. Rochester	6,830
MDWV, St. s. Vancoll	4,218
LWRF, St. s. Vacuum	7,000

Vall, N. R., 315 West 5th St., Los Angeles, Calif.:

LDCE, Ga. s. Vaquero	231
----------------------	-----

Van Brunt Corp. (Del.), 36 Wall St., New York, N. Y.:

KJQJ, Sch. Benjamin A. Van Brunt	1,191
----------------------------------	-------

Vano, A. P., Seaford, Del.:

MFCD, Sch. Emerott	650
--------------------	-----

Verone, Felix, 262 South Jefferson St., Mobile, Ala.:

LNJH, Sch. Isabal C. Harris	1,078
-----------------------------	-------

Virginia Fisheries, (Va.), Ditchley, Va.:

LDHR, St. s. A. Brooke Taylor	295
-------------------------------	-----

Vitagraph Co. (Calif.), 1768 Talmadge St., Los Angeles, Calif.:

KLJR, Sch. Prosper	211
--------------------	-----

Wabash Steamship Corp. (Del.), 11 Broadway, New York, N. Y.:

KRWQ, St. s. Kingfisher	301
-------------------------	-----

Wallace, Emory C., Portland, Mo.:

KLWV, Sch. Regina	114
-------------------	-----

Wallace, Everett V., Millbridge, Me.:

KLHJ, Sch. Mattie J. Allen	220
----------------------------	-----

Wallingford Steamship Co. (Calif.), 215 Market St., San Francisco, Calif.:

LQFW, St. s. Wallingford	2,256
--------------------------	-------

War Department, Inland & Coastwise Waterways Service, 51 Beaver St., New York, N. Y.:

MGRS, St. s. Vicksburg	757
------------------------	-----

War Department Mississippi-Warrior Waterways Service, New Orleans, La.:

KWFL, St. s. Owalla	415
---------------------	-----

NAMES, ALPHABETICALLY ARRANGED, AND POST-OFFICE ADDRESSES OF MANAGING OWNERS OF MERCHANT VESSELS HAVING SIGNAL LETTERS, WITH RIGS, NAMES, AND GROSS TONNAGES—Continued.

Warner Quinlan Co. (Me.), 79 Wall St., New York, N. Y.	Western Transport Co. (Calif.), 430 Sansome St., San Francisco, Calif.	Whitney Bros. Co., Duluth, Minn.	Winston, E. T., 1445 Peach Tree Road, Savannah, Ga.
LTKB, St. s. Grove E. Warner. 176	LMOB, St. s. Eldorado. 2, 180	LWNV, St. s. William A. Whitney. 145	(MDVP, St. s. Logan. 7, 161
Washington-Colonial Beach Co. (Del.), Washington, D. C.	Western Union Telegraph Co. (N. Y.), 195 Broadway, New York, N. Y.	Whitney-Central Trust & Savings Bank, Gravier & St. Charles Sts., New Orleans, La.	Winton Navigation Corp., (Del.), care David Cohen Co., 116 W. 32d St., New York, N. Y.
KTDQ, St. p. St. Johns. 1, 098	LPKD, St. s. Robert C. Clowry. 532	LWGO, St. s. Lako Gunn. 2, 696	LPGQ, Sch. Wellington. 970
Washington Tug & Barge Co. (Wash.), Pier 40, Seattle, Wash.	Western Whaling and Trading Co. (Calif.), San Francisco, Calif.	Whitney & Boden Shipping Co. (Ala.), Mobile, Ala.	Wisla Steamship Corp. (Del.), care Duncamand Mount, 27 William St., New York, N. Y.
KRLM, Sch. Wm. Nottingham. 1, 204	LJVD, Ga. s. Carolyn Frances. 569	KQLO, Sch. Fearless. 736	LTJL, St. s. Wisla. 3, 416
Wasson, Alma L., Calais, Me.	Western White Cedar Co. (Oreg.), Marshfield, Oreg.	KLND, Bgn. Geneva. 495	Wood, W. H., 1 Drumm St., San Francisco, Calif.
KJRV, Sch. Henry H. Chamberlain. 245	KRCN, St. s. Cleone. 228	MOVW, Sch. Golden Rod. 412	MOPB, St. s. Bolano. 6, 702
Watson, R. Duke, Pratt and Frederick Sts., Baltimore, Md.	Westport Essex Ferry Co. (N. Y.), Houses Point, N. Y.	KQFW, Sch. Ludlow. 762	E. K. Wood Lumber Co. (Calif.), 1 Drumm St., San Francisco, Calif.
JRQW, Sch. Annie E. Webb. 101	KLPM, St. s. Admiral. 123	ERVH, Sch. M. Turner. 816	LJGP, St. s. Cascade. 1, 633
JWLM, Sch. Beulah Land. 165	Wheeler Salvage Corp. II, J. (N. Y.), 224 Bush St., Brooklyn, N. Y.	KRMF, Sch. Mariou N. Cobb. 459	LRPH, St. s. El Capitan. 2, 227
JVGD, Sch. Eva D. Rose. 104	KBND, St. s. Salvager. 141	KOME, Bkn. S. O. Wilder. 604	KPHL, Sch. Fred J. Wood. 681
KJGN, Sch. Thomas J. Shryock. 173	Whitcomb Haynes & Whitney (Me.), Ellsworth, Me.	MDRY, Sch. Stranger. 595	LHMS, Gas, Lassen. 717
KGBH, Sch. Virginia. 129	KMLD, Sch. Henrietta A. Whitney. 217	LBDH, Sch. William E. Burnham. 772	LHWS, St. s. Olympic. 1, 876
Watson, F. A., 2167 W. 6th St., Los Angeles, Calif.	JKBC, Sch. Lavolta. 201	Wiggins-Meyer Steamship Co. (Oreg.), 901 Yeon Bldg., Portland, Oreg.	KWML, St. s. San Jacinto. 614
KHMC, Ga. s. Sequoia. 370	JMBC, Sch. Nellie Grant. 139	LWDN, St. s. David O. Meyer. 2, 510	KWNH, St. s. Shasta. 878
Webster, J. O., 243 Northeast 13th Terrace, Miami, Fla.	White, R. B., Sallsbury, Md.	Wilcox Fertilizer Co. (Conn.), Mystic, Conn.	MDSG, St. s. Sierra. 1, 286
MEVJ, Sch. J. O. Webster. 431	KLSF, Sch. B. P. Gravor. 184	MFDV, St. s. Elias E. Wilcox. 320	LCSK, St. s. Siskiyou. 884
West Coast Transportation Co. (Wash.), 1702 Igoe Bldg., Seattle, Wash.	LPCQ, Sch. Charles D. Stanford. 714	Williams Steamship Co. (Del.), Du Pont Bldg., Wilmington, Del.	LVKII, Sch. Vigilant. 1, 603
KTWO, St. s. Roosevelt. 619	KLSB, Sch. Clarence A. Holland. 200	LSJV, St. s. Willfar. 4, 810	Woodside, Alexander Estate of, 2700 Filbert St., San Francisco, Calif.
Westmoreland Coal Co. (Pa.), 224 South 3d St., Philadelphia, Pa.	LJCH, Sch. Farnell T. White. 751	LVTB, St. s. Willhite. 5, 816	LTKG, Sch. Henriette. 735
KVPT, *Sch. Carpenter. 1, 566	White, Arthur, 2948 Washington St., Boston, Mass.	LSTV, St. s. Willpolo. 4, 810	Wood Towing Corp. (Va.), Norfolk, Va.
KTHB, *Sch. Charles F. Pritchard. 861	LNGQ, Sch. Moonlight. 198	LVQP, St. s. Willsole. 5, 816	LHVS, St. s. Dauntless. 123
KTLS, *Sch. George R. Stotson. 675	White, Clara, 15 Walnut St., Roxbury, Mass.	Wilmington Towing Co., Wilmington, N. C.	KRHT, St. s. Dauntless. 153
KTGD, *Sch. Horace A. Allyn. 859	HLPK, Sch. James I. Maloy. 174	KMWB, St. s. Leopold Adler. 243	KLPQ, St. s. Joseph D. Wood. 283
MFGV, *Sch. Hutchinson. 1, 031	White, Kyoret I., Machias, Me.	Wilmington Transportation Co., Wilmington, Calif.	KTRB, St. s. Nonpareil. 167
LQWT, *Sch. Irwin. 1, 301	JFBV, St. s. Alaska. 229	MCTW, St. s. A. Valon. 1, 085	LSRD, St. s. Vanguard. 177
LHKP, Sch. Manor. 1, 603	White, J. Frank, Front and Orange Sts., Wilmington, Del.	KTFD, St. s. Cabrillo. 611	Wooten, Orlando V., Laurel, Del.
LJFQ, *Sch. Osceola. 1, 621	KMPB, St. s. Endeavor. 315	KRPV, St. s. Hormosa. 483	LOFS, Sch. Granville R. Bacon. 285
LGFV, *Sch. Westmoreland. 1, 593	White, Joseph M., 114 S. Fredrick St., Baltimore, Md.	Wilson, Henry, 112 Market St. San Francisco, Calif.	Wright, M. G., Elizabeth City, N. J.
MFBV, *Sch. Winsor. 1, 034	HSTN, Sch. Robert McClintock. 151	LQFB, St. s. Idaho. 1, 047	KLFN, Sch. Harriet O. Whitehead. 222
Western Mercantile Marine Corp. (Calif.), 110 Market St., San Francisco, Calif.	White, Gratwick & Mitchell S. B. Co., (W. Va.), Buffalo, N. Y.	LQFP, St. s. Oregon. 999	LJKB, St. s. Sarah Quinn. 1, 521
KWLS, St. s. Catherine G. Sudden. 2, 052	LQPB, St. s. Usonia. 1, 310	KVLS, St. s. Svea. 618	Wrightson, Walter, Ashland place, Mobile, Ala.
KWHP, St. s. Charles Christenson. 830	Whitowan, H. O., 302 Louisiana Bldg., New Orleans, La.	Wilson Fisheries Co. (Wash.), 2701 Smith Building, Seattle, Wash.	LSON, Sch. Copperfield. 691
LCCQ, St. s. Edna Christenson. 2, 244	KOMJ, St. s. H. O. Cadmus. 413	LKMO, Ga. s. Apox. 785	Zobley, J. Walter, 1314 Real Estate Trust Bldg., Philadelphia, Pa.
Western Pacific Railroad Co. (Calif.), Mills Bldg., San Francisco, Calif.		Wimsatt, Wm. A., Washington, D. C.	LQCB, Bk. John J. Phillips. 145
KWLQ, St. s. Hercules. 409		KMP2, Sch. Mabel and Ruth. 190	Zeller, Jacob A., 1740 Van Buren, New York, N. Y.
			KMDV, St. s. Eugene Hughes. 111

CODE LIST OF THE UNITED STATES NAVY.

Vessels marked (†) still under construction.

Signal letters.	Name of vessel.	Type.	Hull.	Propulsion.	Rig.	Displacement (normal).
						Tons.
QBOH	Beaver	Tender	Steel	Single screw	2 masts	5,970
QBOK	Chewink	Mine sweeper	do	do	do	950
QBCM	Cormorant	do	do	do	do	950
QBGS	Gannet	do	do	do	do	950
QBOV	Grebe	do	do	do	do	950
QBDK	Mallard	do	do	do	do	950
QBDR	Ortolan	do	do	do	do	950
QBDT	Peacock	do	do	do	do	950
QBDV	Pigeon	do	do	do	do	950
QBFO	Redwing	do	do	do	do	950
QBFD	Sandpiper	do	do	do	do	950
QBFM	Vireo	do	do	do	do	950
QBFN	Warbler	do	do	do	do	950
QBEG	Willet	do	do	do	do	950
QBET	Wilmetts	do	do	do	do	950
QBEL	Altair	Unclassified (Lake steamer)	do	Twin screw	do	12,000
QBLD	Antares	Tender	do	Turbine, 1 screw	do	113,925
QBLE	Aurora	Auxiliary (Misc.)	do	do	2 masts	111,450
QBLF	Arotio	Store ship	do	do	do	112,600
QBLJ	Gold Star	Auxiliary (Misc.)	do	Single screw	do	110,650
QBLM	Boreas	Store ship	do	Turbine, 1 screw	do	112,600
QBLN	Canopus	Tender	do	Single screw	do	10,325
QBLP	Capella	Cargo	do	Turbine, 1 screw	do	111,450
QBLR	Denebola	Tender	do	do	do	113,925
QBLT	Laramie	Oiler	do	Single screw	2 masts	14,450
QBLW	Procyon	Auxiliary (Misc.)	do	Turbine, 1 screw	do	111,450
QBMC	Rapidan	Oiler	do	Single screw	2 masts	16,800
QBMD	Regulus	Cargo	do	do	do	110,650
QBME	Rigel	Tender	do	Turbine, 1 screw	do	113,925
QBMI	Saltinas	Oiler	do	Single screw	2 masts	16,800
QBML	Sepulga	do	do	do	do	10,900
QBML	Sirus	Cargo	do	Turbine, 1 screw	do	111,450
QBMP	Spica	do	do	do	do	111,450
QBMP	Vega	do	do	do	do	111,450
QBMQ	Yukon	Store ship	do	do	do	112,600
QBNO	Sturgeon Bay	Unclassified (steamer)	Wood	Single screw	do
QBND	Commodore	Unclassified	do	do	do
QBNE	Hriarelliff	Unclassified (steamer)	Wood	1 screw	do	5,990
QBNI	Newton	do	do	do	do	5,990
QBPL	S. C. 57	Submarine chaser	do	Triple screw	1 mast	77
QBPM	Bay Spring	Tug	Steel	Single screw	do	77
QBPT	S. C. 63	Submarine chaser	Wood	Triple screw	1 mast	77
QBPV	S. C. 64	do	do	do	do	77
QBRM	S. C. 102	do	do	do	do	77
QBRN	S. C. 103	do	do	do	do	77
QBTH	S. C. 154	do	do	do	do	77
QBTN	S. C. 159	do	do	do	do	77
QBVK	S. C. 186	do	do	do	do	77
QBVM	S. C. 188	do	do	do	do	77
QBVR	S. C. 192	do	do	do	do	77
QBWV	S. C. 210	do	do	do	do	77
QBWN	S. C. 229	do	do	do	do	77
QBQO	S. C. 231	do	do	do	do	77
QBQ8	S. C. 252	do	do	do	do	77
QBPN	S. C. 271	do	do	do	do	77
QBPO	S. C. 320	do	do	do	do	77
QBPT	S. C. 326	do	do	do	do	77
QBPV	S. C. 328	do	do	do	do	77
QBHI	S. C. 341	do	do	do	do	77
QBK1	Eagle 1	Patrol vessel	Steel	Turbine, 1 screw	2 masts	100
QBK2	Eagle 2	do	do	do	do	300
QBK3	Eagle 3	do	do	do	do	500
QBK4	Eagle 4	do	do	do	do	500

¹ Estimated.

² At loaded summer draft.

CODE LIST OF THE UNITED STATES NAVY—Continued.

Signal letters.	Name of vessel.	Type.	Hull.	Propulsion.	Rig.	Displacement (normal).
						Tons.
GCKT	Eagle 5.....	Patrol vessel.....	Steel.....	Turbine, 1 screw.....	2 masts.....	600
GCKV	Eagle 6.....	do.....	do.....	do.....	do.....	600
GCKW	Eagle 7.....	do.....	do.....	do.....	do.....	600
GCLB	Eagle 8.....	do.....	do.....	do.....	do.....	600
GCLD	Eagle 9.....	do.....	do.....	do.....	do.....	600
GCLF	Eagle 10.....	do.....	do.....	do.....	do.....	600
GCLH	Eagle 11.....	do.....	do.....	do.....	do.....	600
GCLJ	Eagle 12.....	do.....	do.....	do.....	do.....	600
GCLK	Eagle 13.....	do.....	do.....	do.....	do.....	600
GCLM	Eagle 14.....	do.....	do.....	do.....	do.....	600
GCLN	Eagle 15.....	do.....	do.....	do.....	do.....	600
GCLR	Eagle 18.....	do.....	do.....	do.....	do.....	600
GCLS	Eagle 19.....	do.....	do.....	do.....	do.....	600
GCLW	Eagle 22.....	do.....	do.....	do.....	do.....	600
GOMB	Eagle 23.....	do.....	do.....	do.....	do.....	600
GOMD	Eagle 24.....	do.....	do.....	do.....	do.....	600
GOMH	Eagle 26.....	do.....	do.....	do.....	do.....	600
GOMJ	Eagle 27.....	do.....	do.....	do.....	do.....	600
GOMK	Eagle 28.....	do.....	do.....	do.....	do.....	600
GOML	Eagle 29.....	do.....	do.....	do.....	do.....	600
GOMQ	Eagle 32.....	do.....	do.....	do.....	do.....	600
GOMR	Eagle 33.....	do.....	do.....	do.....	do.....	600
GOMS	Eagle 31.....	do.....	do.....	do.....	do.....	600
GOMT	Eagle 35.....	do.....	do.....	do.....	do.....	600
GOMV	Eagle 36.....	do.....	do.....	do.....	do.....	600
GOMW	Eagle 37.....	do.....	do.....	do.....	do.....	600
GONB	Eagle 38.....	do.....	do.....	do.....	do.....	600
GOND	Eagle 39.....	do.....	do.....	do.....	do.....	600
GONE	Eagle 40.....	do.....	do.....	do.....	do.....	600
GONT	Eagle 41.....	do.....	do.....	do.....	do.....	600
GONTI	Eagle 42.....	do.....	do.....	do.....	do.....	600
GONJ	Eagle 43.....	do.....	do.....	do.....	do.....	600
GONK	Eagle 44.....	do.....	do.....	do.....	do.....	600
GONL	Eagle 45.....	do.....	do.....	do.....	do.....	600
GONM	Eagle 46.....	do.....	do.....	do.....	do.....	600
GONP	Eagle 47.....	do.....	do.....	do.....	do.....	600
GONQ	Eagle 48.....	do.....	do.....	do.....	do.....	600
GONR	Eagle 49.....	do.....	do.....	do.....	do.....	600
GONS	Eagle 50.....	do.....	do.....	do.....	do.....	600
GONV	Eagle 51.....	do.....	do.....	do.....	do.....	600
GCQB	Hudlo.....	Destroyer.....	do.....	Turbine, 2 screw.....	do.....	1,154
GCQD	Du Pont.....	do.....	do.....	do.....	do.....	1,154
GCQE	Bernuda.....	do.....	do.....	do.....	do.....	1,154
GCQF	Ellis.....	do.....	do.....	do.....	do.....	1,154
GCQG	Colo.....	do.....	do.....	do.....	do.....	1,154
GCQH	J. Fred Talbot.....	do.....	do.....	do.....	do.....	1,154
GCQI	Dickerson.....	do.....	do.....	do.....	do.....	1,211
GCQJ	Leary.....	do.....	do.....	do.....	do.....	1,211
GCQK	Schenck.....	do.....	do.....	do.....	do.....	1,211
GCQL	Herbert.....	do.....	do.....	do.....	do.....	1,211
GCQM	Palmer.....	do.....	do.....	do.....	do.....	1,191
GCQN	Thatcher.....	do.....	do.....	do.....	do.....	1,191
GCQO	Walker.....	do.....	do.....	do.....	do.....	1,191
GCQP	Crosby.....	do.....	do.....	do.....	do.....	1,191
GCQR	Meredith.....	do.....	do.....	do.....	do.....	1,191
GCQS	Dush.....	do.....	do.....	do.....	do.....	1,191
GCQT	Cowell.....	do.....	do.....	do.....	do.....	1,191
GCQU	Maddox.....	do.....	do.....	do.....	do.....	1,191
GCQV	Footo.....	do.....	do.....	do.....	do.....	1,191
GCQW	Rodgers.....	do.....	do.....	do.....	do.....	1,215
GCQX	Burns.....	Light mine layer.....	do.....	do.....	do.....	1,191
GCQY	Anthony.....	do.....	do.....	do.....	do.....	1,191
GCQZ	Sproston.....	do.....	do.....	do.....	do.....	1,191
GCRP	Rzal.....	do.....	do.....	do.....	do.....	1,191
GCRQ	Maokende.....	Destroyer.....	do.....	do.....	do.....	1,191
GCRS	Renshaw.....	do.....	do.....	do.....	do.....	1,191
GCRV	O'Bannon.....	do.....	do.....	do.....	do.....	1,191
GCRW	Hogan.....	do.....	do.....	do.....	do.....	1,191
GCSB	Howard.....	do.....	do.....	do.....	do.....	1,191
GCSH	Stansbury.....	do.....	do.....	do.....	do.....	1,191
GCSJ	Hopewell.....	do.....	do.....	do.....	do.....	1,213
GCSK	Thomas.....	do.....	do.....	do.....	do.....	1,213
GCSL	Harnden.....	do.....	do.....	do.....	do.....	1,213
GCSM	Abbot.....	do.....	do.....	do.....	do.....	1,213
GCSN	Bingley.....	do.....	do.....	do.....	do.....	1,213
GCSO	Clemson.....	do.....	do.....	do.....	do.....	1,215
GCSQ	Dahlgren.....	do.....	do.....	do.....	do.....	1,215
GCSR	Goldsborough.....	do.....	do.....	do.....	do.....	1,215
GCSU	Semmes.....	do.....	do.....	do.....	do.....	1,215
GCSV	Satterlee.....	do.....	do.....	do.....	do.....	1,215
GCSW	Mason.....	do.....	do.....	do.....	do.....	1,215

CODE LIST OF THE UNITED STATES NAVY—Continued.

Signal letters.	Name of vessel.	Type.	Hull.	Propulsion.	Rig.	Displacement (normal).
GCSV	Abel P. Upshur.....	Destroyer.....	Steel.....	Turbine, 2 screw.....	2 masts.....	Tons. 1,215
GCSW	Hunt.....	do.....	do.....	do.....	do.....	1,215
GCTB	Wolborn O. Wood.....	do.....	do.....	do.....	do.....	1,215
GCTD	George E. Badger.....	do.....	do.....	do.....	do.....	1,215
GCTF	Branch.....	do.....	do.....	do.....	do.....	1,215
GCTH	Hendon.....	do.....	do.....	do.....	do.....	1,215
GCTJ	Dallas.....	do.....	do.....	do.....	do.....	1,215
GCTR	Chandler.....	do.....	do.....	do.....	do.....	1,215
GCTS	Southard.....	do.....	do.....	do.....	do.....	1,215
GCTV	Hovey.....	do.....	do.....	do.....	do.....	1,215
GCTW	Long.....	do.....	do.....	do.....	do.....	1,215
GOVB	Broome.....	do.....	do.....	do.....	do.....	1,215
GOVD	Alden.....	do.....	do.....	do.....	do.....	1,215
GOVF	Smith Thompson.....	do.....	do.....	do.....	do.....	1,215
GOVH	Barker.....	do.....	do.....	do.....	do.....	1,215
GOVJ	Tracy.....	do.....	do.....	do.....	do.....	1,215
GOVK	Borie.....	do.....	do.....	do.....	do.....	1,215
GOVL	John D. Edwards.....	do.....	do.....	do.....	do.....	1,215
GOVM	Whipple.....	do.....	do.....	do.....	do.....	1,215
GOVN	Parrott.....	do.....	do.....	do.....	do.....	1,215
GOVP	Edsall.....	do.....	do.....	do.....	do.....	1,215
GOVQ	MacElish.....	do.....	do.....	do.....	do.....	1,215
GOVR	Simpson.....	do.....	do.....	do.....	do.....	1,215
GOVS	Bulmer.....	do.....	do.....	do.....	do.....	1,215
GOVT	McCormick.....	do.....	do.....	do.....	do.....	1,215
GOVW	Stewart.....	do.....	do.....	do.....	do.....	1,215
GOVB	Pope.....	do.....	do.....	do.....	do.....	1,215
GOVD	Peary.....	do.....	do.....	do.....	do.....	1,215
GOVF	Pillsbury.....	do.....	do.....	do.....	do.....	1,215
GOVH	John D. Ford.....	do.....	do.....	do.....	do.....	1,215
GOVJ	Truxtun.....	do.....	do.....	do.....	do.....	1,215
GOVK	Paul Jones.....	do.....	do.....	do.....	do.....	1,215
GOVL	Hatfield.....	do.....	do.....	do.....	do.....	1,215
GOVM	Brooks.....	do.....	do.....	do.....	do.....	1,215
GOVN	Gilmer.....	do.....	do.....	do.....	do.....	1,215
GOVP	Fox.....	do.....	do.....	do.....	do.....	1,215
GOVQ	Kane.....	do.....	do.....	do.....	do.....	1,215
GOVR	Humphreys.....	do.....	do.....	do.....	do.....	1,215
GOVS	McFarland.....	do.....	do.....	do.....	do.....	1,215
GOVT	James K. Paulding.....	do.....	do.....	do.....	do.....	1,215
GOVW	Overton.....	do.....	do.....	do.....	do.....	1,215
GDBC	Sturtevant.....	do.....	do.....	do.....	do.....	1,215
GDBF	Childs.....	do.....	do.....	do.....	do.....	1,215
GDBH	King.....	do.....	do.....	do.....	do.....	1,215
GDBJ	Sands.....	do.....	do.....	do.....	do.....	1,215
GDBK	Williamson.....	do.....	do.....	do.....	do.....	1,215
GDBL	Reuben James.....	do.....	do.....	do.....	do.....	1,215
GDBM	Bainbridge.....	do.....	do.....	do.....	do.....	1,215
GDBN	Goff.....	do.....	do.....	do.....	do.....	1,215
GDBP	Berry.....	do.....	do.....	do.....	do.....	1,215
GDBQ	Hopkins.....	do.....	do.....	do.....	do.....	1,215
GDBR	Lawrence.....	do.....	do.....	do.....	do.....	1,215
GDBS	Balknap.....	do.....	do.....	do.....	do.....	1,215
GDBT	McCook.....	do.....	do.....	do.....	do.....	1,215
GDBV	McCalla.....	do.....	do.....	do.....	do.....	1,215
GDBW	Kalk.....	do.....	do.....	do.....	do.....	1,101
GDCB	Osmund Ingram.....	do.....	do.....	do.....	do.....	1,215
GDCF	Bancroft.....	do.....	do.....	do.....	do.....	1,215
GDCI	Wolles.....	do.....	do.....	do.....	do.....	1,215
GDCJ	Aulick.....	do.....	do.....	do.....	do.....	1,215
GDCK	Turner.....	do.....	do.....	do.....	do.....	1,215
GDCL	Gills.....	do.....	do.....	do.....	do.....	1,215
GDCN	McDermitt.....	do.....	do.....	do.....	do.....	1,215
GDCP	Laub.....	do.....	do.....	do.....	do.....	1,215
GDCQ	McLanahan.....	do.....	do.....	do.....	do.....	1,215
GDCR	Edwards.....	do.....	do.....	do.....	do.....	1,215
GDCS	Greene.....	do.....	do.....	do.....	do.....	1,215
GDCU	Hallard.....	do.....	do.....	do.....	do.....	1,215
GDCV	Shubrick.....	do.....	do.....	do.....	do.....	1,215
GDCW	Balley.....	do.....	do.....	do.....	do.....	1,215
GDFB	Thornton.....	do.....	do.....	do.....	do.....	1,215
GDFC	Morris.....	do.....	do.....	do.....	do.....	1,215
GDFH	Tingey.....	do.....	do.....	do.....	do.....	1,215
GDFJ	Swasey.....	do.....	do.....	do.....	do.....	1,215
GDFK	Meade.....	do.....	do.....	do.....	do.....	1,215
GDFL	Sinclair.....	do.....	do.....	do.....	do.....	1,215
GDFM	McCawley.....	do.....	do.....	do.....	do.....	1,215
GDFN	Moody.....	do.....	do.....	do.....	do.....	1,215
GDFP	Henshaw.....	do.....	do.....	do.....	do.....	1,215

CODE LIST OF THE UNITED STATES NAVY—Continued.

Signal letters.	Name of vessel.	Type.	Hull.	Propulsion.	Rig.	Displacement (normal)
GDFQ	Meyer.....	Destroyer.....	Steel.....	Turbine, 2 screw.....	2 masts.....	Tons. 1,215
GDFR	Doyen.....	do.....	do.....	do.....	do.....	1,215
GDFS	Sharkoy.....	do.....	do.....	do.....	do.....	1,215
GDFE	Toucey.....	do.....	do.....	do.....	do.....	1,215
GDFV	Breck.....	do.....	do.....	do.....	do.....	1,215
GDFW	Isherwood.....	do.....	do.....	do.....	do.....	1,215
GDHB	Case.....	do.....	do.....	do.....	do.....	1,215
GDHC	Lardner.....	do.....	do.....	do.....	do.....	1,215
GDHF	Putnam.....	do.....	do.....	do.....	do.....	1,215
GDHJ	Worden.....	do.....	do.....	do.....	do.....	1,215
GDHK	Flusser.....	do.....	do.....	do.....	do.....	1,215
GDHL	Dale.....	do.....	do.....	do.....	do.....	1,215
GDHM	Converso.....	do.....	do.....	do.....	do.....	1,215
GDHN	Reld.....	do.....	do.....	do.....	do.....	1,215
GDHP	Billingsley.....	do.....	do.....	do.....	do.....	1,215
GDHQ	Charles Ausburn.....	do.....	do.....	do.....	do.....	1,215
GDHR	Osborne.....	do.....	do.....	do.....	do.....	1,215
GDHV	Perelval.....	do.....	do.....	do.....	do.....	1,215
GDHW	John Francis Burnes.....	do.....	do.....	do.....	do.....	1,215
GDJB	Farragut.....	do.....	do.....	do.....	do.....	1,215
GDJC	Somers.....	do.....	do.....	do.....	do.....	1,215
GDJF	Stoddard.....	do.....	do.....	do.....	do.....	1,215
GDJH	Reno.....	do.....	do.....	do.....	do.....	1,215
GDJK	Farquhar.....	do.....	do.....	do.....	do.....	1,215
GDJL	Thompson.....	do.....	do.....	do.....	do.....	1,215
GDJM	Konuedy.....	do.....	do.....	do.....	do.....	1,215
GDJN	Paul Hamilton.....	do.....	do.....	do.....	do.....	1,215
GDJP	William Jones.....	do.....	do.....	do.....	do.....	1,215
GDJV	Zeilin.....	do.....	do.....	do.....	do.....	1,215
GDJW	Yarborough.....	do.....	do.....	do.....	do.....	1,215
GDKB	La Valletto.....	do.....	do.....	do.....	do.....	1,215
GDKC	Sloat.....	do.....	do.....	do.....	do.....	1,215
GDKF	Wood.....	do.....	do.....	do.....	do.....	1,215
GDKH	Shirk.....	do.....	do.....	do.....	do.....	1,215
GDKJ	Kiddor.....	do.....	do.....	do.....	do.....	1,215
GDKL	Saffigo.....	do.....	do.....	do.....	do.....	1,215
GDKM	Mareus.....	do.....	do.....	do.....	do.....	1,215
GDXN	Mervino.....	do.....	do.....	do.....	do.....	1,215
GDKP	Chase.....	do.....	do.....	do.....	do.....	1,215
GDKQ	Robert Smith.....	do.....	do.....	do.....	do.....	1,215
GDKR	Mullany.....	do.....	do.....	do.....	do.....	1,215
GDKS	Coghlan.....	do.....	do.....	do.....	do.....	1,215
GDKT	Freston.....	do.....	do.....	do.....	do.....	1,215
GDKV	Lanson.....	do.....	do.....	do.....	do.....	1,215
GDKW	Bruce.....	do.....	do.....	do.....	do.....	1,215
GDLB	Hull.....	do.....	do.....	do.....	do.....	1,215
GDLC	Macdonough.....	do.....	do.....	do.....	do.....	1,215
GDLE	Farenholt.....	do.....	do.....	do.....	do.....	1,215
GDLE	Sumner.....	do.....	do.....	do.....	do.....	1,215
GDLE	Corry.....	do.....	do.....	do.....	do.....	1,215
GDLE	Melvin.....	do.....	do.....	do.....	do.....	1,215
GDLE	Litchfield.....	do.....	do.....	do.....	do.....	1,215
GDLE	Zane.....	do.....	do.....	do.....	do.....	1,215
GDLE	Wasnuth.....	do.....	do.....	do.....	do.....	1,215
GDLE	Trover.....	do.....	do.....	do.....	do.....	1,215
GDLE	Perry.....	do.....	do.....	do.....	do.....	1,215
GDLE	Decatur.....	do.....	do.....	do.....	do.....	1,215
GDLE	Hulbert.....	do.....	do.....	do.....	do.....	1,215
GDLE	Noa.....	do.....	do.....	do.....	do.....	1,215
GDLE	William B. Preston.....	do.....	do.....	do.....	do.....	1,215
GDLE	Proble.....	do.....	do.....	do.....	do.....	1,215
GDLE	Stead.....	do.....	do.....	do.....	do.....	1,215
GDLE	Pruitt.....	do.....	do.....	do.....	do.....	1,215
GDLE	Brazos.....	Oiler.....	do.....	Twin screw.....	do.....	14,900
GDLE	Sanderling.....	Mine sweeper.....	do.....	Single screw.....	do.....	950
GDLE	Boston.....	Unclassified (old cruiser).....	do.....	do.....	do.....	3,000
GFJW	Challenge.....	Tug.....	do.....	do.....	do.....	515
GFRL	Sara Thompson.....	Oiler.....	do.....	do.....	do.....	5,836
GFVL	II-0.....	Submarine.....	Iron.....	do.....	do.....	357
GFWB	II-4.....	do.....	Steel.....	Twin screw.....	do.....	357
GFWO	II-5.....	do.....	do.....	do.....	do.....	357
GFWD	II-7.....	do.....	do.....	do.....	do.....	357
GFWH	II-8.....	do.....	do.....	do.....	do.....	357
GFWJ	II-9.....	do.....	do.....	do.....	do.....	357
GHKM	Eagle 51.....	Patrol vessel.....	do.....	Turbine, 1 screw.....	2 masts.....	500
GHKN	Eagle 62.....	do.....	do.....	do.....	do.....	500

CODE LIST OF THE UNITED STATES NAVY—Continued.

Signal letters.	Name of vessel.	Type.	Hull.	Propulsion.	Rig.	Displacement (normal).
GHKP	Eagle 53	Patrol vessel.	Steel	Turbine, 1 screw	2 masts	Tons 300
GHKQ	Eagle 54	do	do	do	do	300
GHKI	Eagle 55	do	do	do	do	300
GHKB	Eagle 56	do	do	do	do	300
GHKT	Eagle 57	do	do	do	do	300
GHKV	Eagle 58	do	do	do	do	300
GHKW	Eagle 59	do	do	do	do	300
GHLL	Eagle 60	do	do	do	do	300
GHPC	S. O. 412	Submarine chaser	Wood	Triple screw	1 mast	77
GHPN	S. O. 419	do	do	do	do	77
GHQD	S. O. 428	do	do	do	do	77
GHQK	S. O. 431	do	do	do	do	77
GHQL	S. O. 432	do	do	do	do	77
GHQM	S. O. 433	do	do	do	do	77
GHQS	S. O. 437	do	do	do	do	77
GHQW	S. O. 440	do	do	do	do	77
GJKV	Algoma	Tug	Steel	Single screw	2 masts	998
GJKW	Ashoville	Gunboat	do	Turbine, single screw	do	1,575
GJLB	Bagaduce	Tug	do	Single screw	do	11,000
GJLC	Carrabassott	do	do	do	do	1,005
GJLD	Contocook	do	do	do	do	969
GJLF	Iuka	do	do	do	do	969
GJLH	Kalmia	do	do	do	do	11,000
GJLK	Keosauqua	do	do	do	do	969
GJLM	Kowaydin	do	do	do	do	11,000
GJLN	Koka	do	do	do	do	11,000
GJLP	Mahopao	do	do	do	do	11,000
GJLQ	Medusa†	Repair ship	do	Turbine 1 screw	do	10,000
GJLR	Montcalm	Tug	do	Single screw	do	999
GJLS	Napa	do	do	do	do	11,000
GJLT	Nitro	Ammunition ship	do	Turbine, 2 screw	do	10,600
GJLV	Pinola	Tug	do	Single screw	do	11,000
GJLW	Pyro	Ammunition ship	do	Turbine, 2 screw	do	10,600
GJMB	Solota	Tug	do	Single screw	do	11,000
GJMC	Sunnadin	do	do	do	do	11,000
GJMD	Tadousac	do	do	do	do	11,000
GJME	Tatnuok	do	do	do	do	11,000
GJMH	Umpqua	do	do	do	do	11,000
GJMK	Wandauk	do	do	do	do	11,000
GJMN	Kaweah	Oiler	do	do	do	14,450
GJMQ	Mattolo	do	do	do	do	14,450
GJMR	Fatoka	do	do	do	do	10,800
GJMS	Ramapo	do	do	do	do	10,800
GJMW	Sapelo	do	do	do	do	10,800
GJND	Tlippecanoo	do	do	Turbine, 1 screw	do	10,800
GJNE	Trinity	do	do	do	do	10,800
GJNF	Rob't L. Barnes	do	do	Single screw	1 mast	6,380
GJNK	Relief	Hospital ship	do	Turbine, 2 screw	2 masts	9,800
GJNM	Neches	Oiler	do	Twin screw	do	14,800
GJNP	Pecos	do	do	do	do	14,800
GJNQ	Whitney†	Tender	do	Turbine, 1 screw	do	10,600
GJNV	Dobbin†	do	do	do	do	10,600
GJPC	Paducah	Unclassified (old gunboat)	do	Twin screw	Schooner	1,055
GJPD	Hawk	Unclassified (old yacht)	do	Single screw	2 masts	375
GJPE	Essex	Unclassified (old gunboat)	do	do	Bark	1,375
GJPH	Wright	Tender	Wood	Turbine, 1 screw	2 masts	11,500
GJPM	Wando	Tug	do	Single screw	do	575
GPVR	Omaha	Light cruiser	do	Turbine, 4 screw	1 pole; 1 tripod	7,500
GPVB	Milwaukee	do	do	do	do	7,500
GPVT	Cincinnati	do	do	do	do	7,500
GPVV	Raleigh	do	do	do	do	7,500
GPWB	Detroit	do	do	do	do	7,500
GPWC	Richmond	do	do	do	do	7,500
GPWD	Concord	do	do	do	do	7,500
GPWF	Trenton	do	do	do	do	7,500
GPWH	Marblehead†	do	do	do	do	7,500
GPWJ	Memphis†	do	do	do	do	7,500
GPWK	Holland†	Tender	do	Turbine, 1 screw	2 masts	10,000
GPWL	Tulsa	Gunboat	do	do	do	1,575
GPBO	Abarenda	Auxiliary (Msc.)	do	Single screw	do	10,680
GPBL	Ajax	do	do	do	do	9,250
GPBN	Albany	Light cruiser	Steel sheathed	Twin screw	do	3,430
GPBS	Caldwell	Destroyer	Steel	Turbine, 2 screw	do	1,125
GPBV	Allen	do	do	do	do	1,071

† Still under construction.

‡ Estimated.

§ At loaded summer draft.

CODE LIST OF THE UNITED STATES NAVY—Continued.

Signal letters.	Name of vessel.	Type.	Hull.	Propulsion.	Rig.	Displacement (normal).
						Tons.
QBRW	Arlzona	Battleship	Steel	Turbine, 4 screw	2 cago masts	31,400
QCCD	Annapolis	Unclassified (old gunboat)	Composite	Twin screw	Schooner	1,010
QCCI	Arctusa	Oiler	Steel	Single screw	2 masts	6,180
QCCJ	Arkansas	Battleship	do.	Turbine, 4 screw	2 cago masts	29,000
QCCK	Arapaho	Tug	do.	Single screw	1 mast, 1 derrick	675
QACL	Aylwin	Destroyer	do.	Turbine, 2 screw	2 masts	1,038
QCCM	Crayon	do.	do.	do.	do.	1,125
QCCN	Bridge	Storeship	do.	Twin screw	do.	8,500
QCCP	Bushnell	Tender	do.	Turbine, 1 screw	do.	3,580
QCCR	Balch	Destroyer	do.	Turbine, 2 screw	do.	1,038
QCCW	Baltimore	Mine layer	do.	Twin screw	2 cago masts	4,413
QCDK	Benham	Destroyer	do.	Turbine, 2 screw	do.	1,038
QDDS	Buffalo	Tender	do.	Single screw	2 masts	6,525
QDDT	Birmingham	Light cruiser	do.	Twin screw	do.	3,760
QDDW	Burrows	Destroyer	do.	Turbine, 3 screw	do.	742
QDFB	Chester	Light cruiser	do.	Turbine, 4 screw	do.	3,750
QDFC	Cumberland	Unclassified (old training ship)	do.	do.	Bark	1,800
QDFJ	New Mexico	Battleship	do.	Electric, 4 screw	2 cago masts	32,000
QDFN	Ocheyenne	Unclassified (old Monitor)	do.	Twin screw	1 mast	3,225
QDFR	Charleston	Cruiser	do.	do.	2 masts	9,700
QDFS	Chattanooga	Light cruiser	Steel sheathed	do.	Schooner	3,200
QDFW	Chicago	Unclassified (old cruiser)	Steel	do.	do.	4,500
QDIB	California	Battleship	do.	Electric, 4 screw	2 cago masts	32,300
QDIF	Cleveland	Light cruiser	Steel sheathed	Twin screw	Schooner	3,200
QDIJ	Colorado	Battleship	do.	Electric, 4 screw	2 cago masts	32,600
QDIR	O-1	Submarine	Steel	Twin screw	do.	520
QDIT	Cummings	Destroyer	do.	Turbine, 2 screw	2 masts	1,020
QDIW	K-2	Submarine	do.	Twin screw	do.	392
QDHW	Cushing	Destroyer	do.	Turbine, 2 screw	2 masts	1,050
QDJO	Conyngnam	do.	do.	do.	do.	1,090
QDJD	Cuyama	Oiler	do.	Twin screw	do.	14,500
QDJL	Drayton	Destroyer	do.	Turbine, 3 screw	do.	742
QDJM	Davis	do.	do.	Turbine, 2 screw	do.	1,071
QDJR	Danvers	Light cruiser	Steel sheathed	Twin screw	Schooner	3,200
QDJS	Des Moines	do.	do.	do.	do.	3,200
QDJT	Duncan	Destroyer	Steel	Turbine, 2 screw	2 masts	1,014
QDKF	Dubuque	Unclassified (old gunboat)	Composite	Twin screw	Schooner	1,085
QDKJ	O-2	Submarine	Steel	do.	do.	520
QDKM	Elcano	Gunboat	Iron	do.	Schooner	620
QDKP	Erlanson	Destroyer	Steel	Turbine, 2 screw	2 masts	1,090
QDKS	Lykens	Tug	do.	Single screw	do.	1,000
QDKT	O-3	Submarine	do.	Twin screw	do.	520
QDKV	Fanning	Destroyer	do.	Turbine, 3 screw	2 masts	742
QDLG	Florida	Battleship	do.	Turbine, 4 screw	2 cago masts	21,825
QDLJ	Gwin	Destroyer	do.	Turbine, 2 screw	2 masts	1,125
QDLK	Fulton	Tender	do.	Diesel, 1 screw	do.	1,468
QDLN	Kanawha	Oiler	do.	Twin screw	do.	14,500
QDLP	H-3	Submarine	do.	do.	do.	358
QDLR	Galveston	Light cruiser	Steel sheathed	do.	Schooner	3,200
QDLT	General Alava	Auxiliary (Mso.)	Steel	Single screw	2 masts	1,115
QDMF	Conner	Destroyer	do.	Turbine, 3 screw	do.	1,125
QDMJ	Hancock	Unclassified (old transport)	Iron	Single screw	4 masts	18,500
QDMK	K-1	Submarine	Steel	Twin screw	do.	392
QDML	Honley	Destroyer	do.	Turbine, 2 screw	2 masts	742
QDMN	Hawthall	Auxiliary (Mso.)	do.	Single screw	do.	4,000
QDMP	Hartford	Unclassified (old corvette)	Wood	do.	Bark	2,700
QDMT	Helena	Gunboat	Steel	Twin screw	1 mast	1,302
QDMW	Maumee	Oiler	do.	Diesel, 2 screw	2 masts	14,500
QDND	L-2	Submarine	do.	Twin screw	do.	450
QDNJ	Idaho	Battleship	do.	Turbine, 4 screw	2 cago masts	32,000
QDNL	L-3	Submarine	do.	Twin screw	do.	450
QDNI	Illinois	Unclassified (old battleship)	do.	do.	2 cago masts	32,000
QDNR	L-5	Submarine	do.	do.	do.	450
QDNS	Henderson	Transport	do.	do.	2 masts	10,000
QDPB	Jason	Collar	do.	do.	do.	19,250
QDPC	Iroquois	Tug	do.	Single screw	Schooner	702
QDPD	K-5	Submarine	do.	Twin screw	do.	392
QDPE	Langley	Aircraft carrier	do.	Electric, 2 screw	2 housing masts	12,700
QDPK	Jarvis	Destroyer	do.	Turbine, 3 screw	2 masts	742
QDPR	Jenkins	do.	do.	do.	do.	742
QDPT	Kearyargo	Unclassified (crane ship)	do.	Twin screw	do.	111,520
QDQW	K-6	Submarine	do.	do.	do.	392
QDRB	Black Hawk	Tender	do.	Single screw	2 masts	13,500
QDRJ	K-7	Submarine	do.	Twin screw	do.	392

1 Estimated.

CODE LIST OF THE UNITED STATES NAVY—Continued.

Signal letters.	Name of vessel.	Type.	Hull.	Propulsion.	Rig.	Displacement (normal).
						Tons.
QQRK	R-8	Submarine	Steel	Twin screw		392
QQRN	L-6	do	do	do		451
QQRN	Aroostook	Mine layer	do	do	2 masts	3,800
QQRN	McCall	Destroyer	do	Turbine, 2 screw	do	742
QQRW	L-7	Submarine	do	Twin screw		451
QQRW	O-7	do	do	do		520
QQRW	Mohave	Tug	do	Single screw	1 mast, 1 derrick	575
QQRW	Mayrant	Destroyer	do	Turbine, 2 screw	2 masts	742
QQRW	Maryland	Battleship	do	Electric, 4 screw	2 cage masts	32,600
QQRW	Mayflower	Yacht (converted)	do	Twin screw	2 masts	2,630
QQRW	McDougal	Destroyer	do	Turbine, 2 screw	do	1,020
QQRW	Manley	do	do	do	do	1,125
QQRW	Pennsylvania	Battleship	do	Turbine, 4 screw	2 cage masts	31,400
QQRW	Nicholson	Destroyer	do	Turbine, 2 screw	2 masts	1,050
QQRW	O'Brien	do	do	do	do	1,050
QQRW	Mississippi	Battleship	do	Turbine, 4 screw	2 cage masts	32,000
QQRW	Monaghan	Destroyer	do	Turbine, 3 screw	2 masts	742
QQRW	Missoula	Cruiser	do	Twin screw	1 cage mast, military mast	14,500
QQRW	Monocacy	Gunboat	do	do	2 masts	190
QQRW	Nereus	Collier	do	do	do	19,080
QQRW	Oklahoma	Battleship	do	do	2 cage masts	27,600
QQRW	Orion	Collier	do	do	2 masts	19,250
QQRW	H-2	Submarine	do	do	do	358
QQRW	Neptune	Collier	do	Turbine, 2 screw	2 masts	19,460
QQRW	Nevada	Battleship	do	do	2 cage masts	27,600
QQRW	O-6	Submarine	do	Twin screw		520
QQRW	New Orleans	Light cruiser	Steel sheathed	do	2 military masts	3,430
QQRW	Newport	Unclassified (old gunboat)	Composite	Single screw	Barkentine	1,010
QQRW	New York	Battleship	Steel	Twin screw	2 cage masts	27,000
QQRW	Ontario	Tug	do	Single screw	2 masts	1,120
QQRW	Parker	Destroyer	do	Turbine, 2 screw	do	1,030
QQRW	Molvillo	Tender	do	Turbine, single screw	do	7,150
QQRW	Charlotte	Cruiser	do	Twin screw	1 cage mast, 1 military mast	14,600
QQRW	Navajo	Tug	do	Single screw	2 masts	800
QQRW	K-3	Submarine	do	Twin screw		392
QQRW	Olympia	Light cruiser	do	do	Schooner	5,885
QQRW	O-6	Submarine	do	do		520
QQRW	O-7	do	do	do		520
QQRW	Oregon	Unclassified (old battleship)	do	do	1 cage mast, 1 military mast	17,000
QQRW	Rappahannock	Storeship	do	Single screw	2 masts	243
QQRW	Pampanga	Gunboat	Iron	Twin screw	1 mast	520
QQRW	O-8	Submarine	Steel	do		520
QQRW	Rainbow	Tender	do	Single screw	2 masts	4,360
QQRW	Pittsburg	Cruiser	do	Twin screw	1 cage mast, 1 military mast	13,680
QQRW	Probus	Collier	do	do	2 masts	19,080
QQRW	Philadelphia	Unclassified (old cruiser)	do	do	Housed over	4,410
QQRW	Piscataqua	Tug	do	Single screw	2 masts	854
QQRW	O-9	Submarine	do	Twin screw		520
QQRW	Palos	Gunboat	do	do	2 masts	190
QQRW	Cherub	Tug	do	Single screw	do	575
QQRW	O-10	Submarine	do	Twin screw		520
QQRW	Prometheus	Repair ship	do	do	4 masts	12,585
QQRW	Patuxent	Tug	do	do	2 masts	1,755
QQRW	Perkins	do	do	do	do	742
QQRW	Perkins	Destroyer	do	Turbine, 2 screw	do	1,030
QQRW	Allegheny	Tug	do	Single screw	do	1,030
QQRW	Reina Mercedes	Unclassified (old Spanish cruiser)	Iron	do	Housed over	2,635
QQRW	O-11	Submarine	Steel	Twin screw		485
QQRW	Rohan	Destroyer	do	Turbine, 2 screw	2 masts	1,111
QQRW	Salem	Light cruiser	do	do	do	3,750
QQRW	Roe	Destroyer	do	Turbine, 3 screw	do	742
QQRW	O-12	Submarine	do	Twin screw		455
QQRW	San Francisco	Mine layer	do	do	2 masts	4,083
QQRW	Scorpion	Converted yacht	do	do	do	775
QQRW	Saratoga	Aircraft carrier	do	Electric, 4 screw	do	43,600
QQRW	Solace	Hospital ship	do	Single screw	2 masts	5,917
QQRW	Huron	Cruiser	do	Twin screw	1 cage mast, 1 military mast	13,100
QQRW	Southery	Unclassified (old collier)	do	Single screw	Housed over	1,810

† Still under construction.

‡ Estimated.

CODE LIST OF THE UNITED STATES NAVY—Continued.

Signal letters.	Name of vessel.	Type.	Hull.	Propulsion.	Rig.	Displacement (normal).
ORJL	Shawmut	Mine layer	Steel	Twin screw	2 masts	Tons, 3,800
GRJ8	St. Louis	Cruiser	do	do	2 masts (military)	9,700
GRJV	O-13	Submarine	do	do	do	485
GRJW	O-14	do	do	do	do	485
GRKB	Stockwell	Destroyer	do	Turbine, 3 screw	2 masts	1,125
GRKF	Sylph	Converted yacht	do	Single screw	do	132
GRKJ	Sleratt	Destroyer	do	Turbine, 2 screw	do	742
GRKV	Sacramento	Gunboat	do	Single screw	do	1,425
GRLB	Tennessee	Battleship	do	Electric, 4 screw	2 cage masts	32,300
GRLO	Texas	do	do	Twin screw	do	27,000
GRLN	Vestal	Repair ship	do	do	4 masts	12,585
GRLP	Utah	Battleship	do	Turbine, 4 screw	2 cage masts	21,825
ORLQ	Terry	Destroyer	do	Turbine, 3 screw	2 masts	742
ORMC	Tripp	do	do	do	do	742
ORMK	Winnington	Unclassified (old gunboat)	do	Twin screw	1 military mast	1,392
ORMI	Villaflores	Gunboat	do	Single screw	Schooner	370
ORMT	Walke	Destroyer	do	Turbine, 2 screw	2 masts	742
ORMW	O-16	Submarine	do	Twin screw	do	485
ORND	West Virginia	Battleship	do	Electric, 4 screw	2 cage masts	32,600
ORNF	Wheeling	Unclassified (old gunboat)	do	Twin screw	Schooner	990
ORNJ	Wilkes	Destroyer	Composite	Turbine, 2 screw	2 masts	1,110
GRNS	K-4	Submarine	Steel	Twin screw	do	392
GRNV	Warrington	Destroyer	do	Turbine, 2 screw	2 masts	742
GRNW	Wolverine	Unclassified (old gunboat)	do	Paddle	Schooner	685
ORPB	Sonoma	Tug	do	Single screw	2 masts	1,130
ORPO	Wyoming	Battleship	do	Turbine, 4 screw	2 cage masts	26,000
ORPD	Winslow	Destroyer	do	Turbine, 2 screw	2 masts	1,060
ORPH	Yantic	Unclassified (old gunboat)	Wood	Single screw	Bark	900
ORPK	Sampson	Destroyer	Steel	Turbine, 2 screw	2 masts	1,111
GRPL	Thrush	Mine sweeper	do	Single screw	do	950
GRPM	T-1†	Fleet submarine	do	do	do	1,110
GRPN	Shaw	Destroyer	do	Turbine, 2 screw	2 masts	575
GRPQ	Tillamook	Tug	do	Single screw	1 mast; 1 derrick	1,090
GRPS	Tuoker	Destroyer	do	Turbine, 2 screw	2 masts	1,090
GRPT	Wadsworth	do	do	do	do	1,150
GRPV	Wainwright	do	do	do	do	485
GRPW	O-15	Submarine	do	Twin screw	do	485
ORQC	Bath	Cargo ship	do	Single screw	2 masts	6,425
ORQD	Beaufort	do	do	do	do	4,565
ORQE	Bridgport	Tender	do	Twin screw	do	11,750
ORQH	Camden	do	do	Single screw	do	9,000
ORQK	Frederick	Cruiser	do	Twin screw	1 cage mast, 1 military mast	13,680
ORQN	Huntington	do	do	do	do	13,680
ORQP	Kittery	Cargo ship	do	do	2 masts	3,300
ORQS	Lexington†	Air craft carrier	do	Electric, 4 screw	do	950
ORQV	Turkey	Mine sweeper	do	Single screw	2 masts	10,000
OR8B	Newport News	Cargo ship	do	do	do	1,970
OR8C	Old Constellation	Unclassified (old frigate)	Wood	Snails	Ship	2,200
OR8D	Old Constitution	do	do	do	do	9,821
OR8F	Pensacola	Auxiliary (Mso.)	Steel	Single screw	3 masts	13,680
OR8H	Pueblo	Cruiser	do	Twin screw	1 cage mast, 1 military mast	8,160
OR8K	Rochester	do	do	do	2 military masts	10,800
OR8L	Savannah	Tender	do	Single screw	2 masts	14,500
OR8N	Seattle	Cruiser	do	Twin screw	1 cage mast, 1 military mast	1,450
OR8P	Undaunted	Tug	do	Single screw	2 masts	599
OR8T	R-1	Submarine	do	Twin screw	do	599
OR8V	R-2	do	do	do	do	599
OR8W	R-3	do	do	do	do	599
OR8X	R-4	do	do	do	do	599
OR8Y	R-5	do	do	do	do	599
OR8Z	R-6	do	do	do	do	599
OR9A	R-7	do	do	do	do	599
OR9B	R-8	do	do	do	do	599
OR9C	R-9	do	do	do	do	599
OR9D	R-10	do	do	do	do	599
OR9E	R-11	do	do	do	do	599
OR9F	R-12	do	do	do	do	599
OR9G	R-13	do	do	do	do	599
OR9H	R-14	do	do	do	do	599
OR9I	R-15	do	do	do	do	599
OR9J	R-16	do	do	do	do	599
OR9K	R-17	do	do	do	do	599
OR9L	R-18	do	do	do	do	599
OR9M	R-19	do	do	do	do	599
OR9N	R-20	do	do	do	do	599

† Still under construction.

‡ Estimated.

CODE LIST OF THE UNITED STATES NAVY—Continued.

Signal letters.	Name of vessel.	Type.	Hull.	Propulsion.	Rig.	Displacement (normal).
						Tons.
GRVD	R-21	Submarine	Steel	Twin screw		495
GRVF	R-22	do.	do.	do.		495
GRVII	R-23	do.	do.	do.		495
GRVI	R-24	do.	do.	do.		495
GRVK	R-25	do.	do.	do.		495
GRVL	R-26	do.	do.	do.		495
GRVM	R-27	do.	do.	do.		495
GRVN	S-1	do.	do.	do.		854
GRVP	S-2	do.	do.	do.		800
GRVQ	S-3	do.	do.	do.		870
GRVS	S-4	do.	do.	do.		870
GRVW	S-5	do.	do.	do.		870
GRWB	S-7	do.	do.	do.		870
GRWC	S-8	do.	do.	do.		870
GRWD	S-9	do.	do.	do.		870
GRWF	S-10	do.	do.	do.		870
GRWH	S-11	do.	do.	do.		870
GRWJ	S-12	do.	do.	do.		870
GRWK	S-13	do.	do.	do.		870
GRWL	S-14	do.	do.	do.		854
GRWM	S-15	do.	do.	do.		854
GRWN	S-16	do.	do.	do.		854
GRWP	S-17	do.	do.	do.		854
GRWQ	S-18	do.	do.	do.		854
GRWS	S-19	do.	do.	do.		854
GRWT	S-20	do.	do.	do.		854
GRWV	S-21	do.	do.	do.		854
GSBO	S-22	do.	do.	do.		854
GSBD	S-23	do.	do.	do.		854
GSBF	S-24	do.	do.	do.		854
GSBH	S-25	do.	do.	do.		854
GSBJ	S-26	do.	do.	do.		854
GSBK	S-27	do.	do.	do.		854
GSBL	S-28	do.	do.	do.		854
GSBM	S-29	do.	do.	do.		854
GSBN	S-30	do.	do.	do.		854
GSBP	S-31	do.	do.	do.		854
GSBQ	S-32	do.	do.	do.		854
GSBR	S-33	do.	do.	do.		854
GSBT	S-34	do.	do.	do.		854
GSBV	S-35	do.	do.	do.		854
GSBW	S-36	do.	do.	do.		854
GSCH	S-37	do.	do.	do.		854
GSCE	S-38	do.	do.	do.		854
GSCE	S-39	do.	do.	do.		854
GSCH	S-40	do.	do.	do.		854
GSCJ	S-41	do.	do.	do.		854
GSCK	Wolves	Destroyer	do.	do.	2 masts.	1,154
GSCD	Phillip	do.	do.	do.	do.	1,154
GSCN	Evans	do.	do.	do.	do.	1,154
GSCP	Little	do.	do.	do.	do.	1,191
GSCQ	Kimberly	do.	do.	do.	do.	1,191
GSCR	Sigourney	do.	do.	do.	do.	1,191
G SCT	Gregory	do.	do.	do.	do.	1,191
GSCV	Stringham	do.	do.	do.	do.	1,191
GSCW	Dyer	do.	do.	do.	do.	1,191
GSDH	Colhoun	do.	do.	do.	do.	1,191
GSDC	Stevens	do.	do.	do.	do.	1,191
GSDF	McKee	do.	do.	do.	do.	1,191
GSDH	Robinson	do.	do.	do.	do.	1,191
GSDJ	Ringgold	do.	do.	do.	do.	1,191
GSDK	McKean	do.	do.	do.	do.	1,191
GSDL	Harding	do.	do.	do.	do.	1,191
GSDM	Gridley	do.	do.	do.	do.	1,191
GSDN	Fairfax	do.	do.	do.	do.	1,154
GSDP	Taylor	do.	do.	do.	do.	1,154
GSDQ	Bell	do.	do.	do.	do.	1,191
GSDR	Stirling	Light mine layer	do.	do.	do.	1,191
GSDT	Murray	do.	do.	do.	do.	1,191
GSDV	Israel	do.	do.	Turbine, 2 screw	2 masts.	1,191
GSDW	Whippoorwill	Mine sweeper	do.	do.	do.	1,191
GSDX	Widgeon	do.	do.	Single screw	do.	950
GSDY	Woodcock	do.	do.	do.	do.	950
GSDZ	Aramis	Converted yacht	do.	do.	do.	950
GSJW	Niagara	do.	do.	Diesel, 2 screw	do.	375
GSMD	Despatch	do.	do.	Twin screw	3 masts.	2,600
GSRC	S-42†	Submarine	do.	do.	2 masts.	237
GSRD	S-43†	do.	do.	do.	do.	936
GSRE	S-44†	do.	do.	do.	do.	900

† Still under construction.

CODE LIST OF THE UNITED STATES NAVY--Continued.

Signal letters.	Name of vessel.	Type.	Hull.	Propulsion.	Rig.	Displacement (normal).
						Tons.
OSRII	S-45†	Submarine	Steel	Twin screw		906
OSRIJ	S-46†	do.	do.	do.		906
OSRIK	S-47†	do.	do.	do.		906
OSRIL	S-48	do.	do.	do.		993
OSRIM	S-49	do.	do.	do.		993
OSRIN	S-50	do.	do.	do.		993
OSRIP	S-51	do.	do.	do.		993
OSRO	V-1†	Fleet submarine.	do.			
OSRT	V-2†	do.	do.			
OSRV	V-3†	do.	do.			
OSTB	Nokomis.	Converted yacht.	do.	Twin screw	2 masts.	1,265
OSTF	L-8.	Submarine.	do.	do.		451
OSTH	L-9.	do.	do.	do.		450
OSTI	L-11	do.	do.	do.		450
OSTK	N-1	do.	do.	do.		347
OSTL	N-2	do.	do.	do.		347
OSTM	N-3	do.	do.	do.		347
OSTN	Isabel.	Converted yacht.	do.	Turbine, 2 screw.	2 masts.	938
OSWC	Lucy.	Light mine layer.	do.	do.	do.	1,191
OSWF	Maury.	do.	do.	do.	do.	1,191
OSWI	Lansdale.	do.	do.	do.	do.	1,191
OSWJ	Mahan.	do.	do.	do.	do.	1,191
OSWK	Schloy.	Destroyer.	do.	do.	do.	1,191
OSWL	Champlin.	do.	do.	do.	do.	1,191
OSWM	Mugford.	do.	do.	do.	do.	1,191
OSWN	Chew.	do.	do.	do.	do.	1,191
OSWP	Hazlewood.	do.	do.	do.	do.	1,191
OSWQ	Williams.	do.	do.	do.	do.	1,191
OSWR	Crane.	do.	do.	do.	do.	1,191
OSWT	Hart.	Light mine layer.	do.	do.	do.	1,191
OSWY	Ingraham.	do.	do.	do.	do.	1,191
QTBC	Ludlow.	do.	do.	do.	do.	1,191
QTBD	Rathburne.	Destroyer.	do.	do.	do.	1,154
QTBF	Talbot.	do.	do.	do.	do.	1,154
QTBI	Waters.	do.	do.	do.	do.	1,154
QTBJ	Dent.	do.	do.	do.	do.	1,154
QTBK	Dorsey.	do.	do.	do.	do.	1,154
QTBL	Lea.	do.	do.	do.	do.	1,154
QTBM	Lamberton.	do.	do.	do.	do.	1,213
QTBN	Radford.	do.	do.	do.	do.	1,213
QTBP	Montgomery.	do.	do.	do.	do.	1,213
QTRQ	Breese.	do.	do.	do.	do.	1,213
QTRR	Gamble.	do.	do.	do.	do.	1,213
QTRS	Ramsay.	do.	do.	do.	do.	1,213
QTRT	Tattnall.	do.	do.	do.	do.	1,211
QTRU	Badger.	do.	do.	do.	do.	1,211
QTRV	Twiggs.	do.	do.	do.	do.	1,211
QTRW	Babbitt.	do.	do.	do.	do.	1,211
QTRX	Jacob Jones.	do.	do.	do.	do.	1,211
QTRY	Buchanan.	do.	do.	do.	do.	1,151
QTRZ	Aaron Ward.	do.	do.	do.	do.	1,154
QTC1	Hale.	do.	do.	do.	do.	1,154
QTC2	Crownshield.	do.	do.	do.	do.	1,154
QTC3	Tillman.	do.	do.	do.	do.	1,154
QTC4	Hoggs.	do.	do.	do.	do.	1,154
QTC5	Kilty.	do.	do.	do.	do.	1,154
QTC6	Kennison.	do.	do.	do.	do.	1,154
QTC7	Ward.	do.	do.	do.	do.	1,151
QTC8	Claxton.	do.	do.	do.	do.	1,154
QTC9	Hamilton.	do.	do.	do.	do.	1,154
QTD0	Tarbell.	do.	do.	do.	do.	1,154
QTD1	Yarnall.	do.	do.	do.	do.	1,154
QTD2	Upshur.	do.	do.	do.	do.	1,154
QTD3	Greer.	do.	do.	do.	do.	1,151
QTD4	Elliot.	do.	do.	do.	do.	1,154
QTD5	Roper.	do.	do.	do.	do.	1,154
QTD6	Breckonridge.	do.	do.	do.	do.	1,151
QTD7	Harnoy.	do.	do.	do.	do.	1,154
QTD8	Blakely.	do.	do.	do.	do.	1,154
QTD9	T-2	Fleet submarine.	do.			
QTD0	T-3	do.	do.			
QTFB	Meroy.	Hospital ship.	do.	Twin screw.	2 masts.	10,109
QTFC	Nantucket.	Unclassified (old gunboat).	Iron.	Single screw.	Barkentine.	1,281
QTFD	Genessee.	Tug.	Steel.	do.	2 masts.	1,000
QTFE	Sagamore.	do.	do.	do.	do.	1,000
QTFG	S. C. 143.	Submarine chaser.	Wood.	Triple screw.	1 mast.	77
QTFH	S. C. 214.	do.	do.	do.	do.	77

† Estimated.

† Still under construction.

CODE LIST OF THE UNITED STATES NAVY—Continued.

Signal letters.	Name of vessel.	Type.	Hull.	Propulsion.	Rig.	Displacement (normal).
GTLR	S. O. 223	Submarine chaser	Wood	Triple screw	1 mast	Tons. 77
GTLB	S. O. 224	do	do	do	do	77
GTNP	S. O. 285	do	do	do	do	77
GTQB	S. O. 300	do	do	do	do	77
GTQS	S. O. 330	do	do	do	do	77
GTRJ	S. O. 353	do	do	do	do	77
GTRP	Avocet	Mine sweeper	Steel	Single screw	2 masts	950
GTRQ	Bittern	do	do	do	do	950
GTRS	Bobolink	do	do	do	do	950
GTRV	Brant	do	do	do	do	950
GTSC	Curlew	do	do	do	do	990
GTSD	Eider	do	do	do	do	950
GTSE	Falcon	do	do	do	do	950
GTSH	Finch	do	do	do	do	955
GTSK	Heron	do	do	do	do	950
GTSL	Kingfisher	do	do	do	do	950
GTSM	Lapwing	do	do	do	do	950
GTSN	Lark	do	do	do	do	950
GTSP	Oriole	do	do	do	do	950
GTSR	Owl	do	do	do	do	950
GTSV	Partridge	do	do	do	do	950
GTSW	Pelican	do	do	do	do	950
GTVB	Penguin	do	do	do	do	950
GTVD	Quail	do	do	do	do	950
GTVE	Rail	do	do	do	do	950
GTVF	Robin	do	do	do	do	950
GTVH	Seagull	do	do	do	do	950
GTVJ	Swallow	do	do	do	do	950
GTVL	Swan	do	do	do	do	950
GTVM	Tanager	do	do	do	do	950
GTVN	Teal	do	do	do	do	950
GTVP	Tern	do	do	do	do	950
GTWO	Argonne	Transport	do	Turbine, 1 screw	do	13,400
GWTJ	Chaumont	do	do	do	do	13,400

CODE LIST OF THE QUARTERMASTER CORPS, UNITED STATES ARMY.

Signal letters.	Name.	Power and screws.	Tonnage.		Where built.	Home station.	Complement.	
			Gross.	Net.			Officers.	Men.
<i>U. S. Army Transports.</i>								
GWTD	Cambral.....	2 turbines, 1 screw.	7,556	3,919	Hog Island, Pa.....	San Francisco, Calif.....	24	130
GWTH	Chateau Thierry.....	do.....	7,556	3,919	do.....	New York, N. Y.....	24	130
GWTO	Dellwood.....	1 screw.....	3,478	2,063	Oakland, Calif.....	Seattle, Wash.....	11	62
GWTR	Edgemoor.....	Steam, 1 screw.....	6,988	5,510	Seattle, Wash.....	New York, N. Y.....	12	215
GWTS	Grant (ex Madawaska).....	Steam, 2 screws.....	9,410	5,704	Stettin, Germany.....	San Francisco, Calif.....	12	215
GWTV	Melgs (ex West Lowark).....	1 screw.....	7,358	5,310	Los Angeles, Calif.....	do.....	11	82
GWDF	Merritt.....	do.....	2,898	1,411	Shanghai, China.....	Manila, P. I.....	10	107
GWTN	Somme.....	2 turbines, 1 screw.....	7,556	3,919	Hog Island, Pa.....	San Francisco, Calif.....	24	130
GWTM	Saint Mthiel.....	do.....	7,556	3,919	do.....	New York, N. Y.....	24	130
GWBM	Thomas.....	Steam, 2 screws.....	7,635	5,644	Belfast, Ireland.....	San Francisco, Calif.....	13	172
<i>Tugs.</i>								
GWCK	Reno.....	do.....	135	67	Philadelphia, Pa.....	Fort Monroe, Va.....	2	6
GWCL	Slocum.....	do.....	587	284	do.....	San Francisco, Calif.....	4	10
GWDT	Weeks, General.....	Steam, 2 screws.....	57	50	Shanghai, China.....	Manila, P. I.....	5	26
GWDV	Cuba.....	Steam, 1 screw.....	594	206	Bath, Me.....	Honolulu, Hawaii.....	4	8
<i>Steam lighters.</i>								
GWCO	Canby.....	Steam, 1 screw.....	209	85	Sleightsburg, N. Y.....	Brooklyn, N. Y.....	4	8
GWFB	Frederick G. Hodgson, Colonel.....	do.....	172	106	do.....	Governors Island, N. Y.....	4	8
GWFC	Normoyle, Maj. Jas. E.....	do.....	196	99	Milford, Del.....	do.....	4	11
<i>Mine planters.</i>								
GWCT	Armistead, Col. George.....	Steam, 2 screws.....	487	173	Philadelphia, Pa.....	Fort Winfield Scott, Calif.....	5	13
GWPB	Baird, General Absalom.....	do.....	704	138	Milwaukee, Wis.....	Fort Wright, N. Y.....	10	30
GWPC	Bell, General J. Franklin.....	do.....	704	138	do.....	Fort Ward, Wash.....	10	30
QWDL	Frank, General R. T.....	do.....	622	403	Camden, N. J.....	Fort Warren, Mass.....	5	13
GWFK	Graham, General Wm. H.....	do.....	do.....	do.....	do.....	Cristobal, Canal Zone.....	6	15
GWPI	Harrison, George F. E.....	do.....	704	138	Milwaukee, Wis.....	Manila, P. I.....	10	30
GWDN	Henry, Joseph.....	Steam, 1 screw.....	601	409	Newport News, Va.....	Fort Totten, N. Y.....	4	13
GWCR	Hunt, General Henry J.....	Steam, 2 screws.....	447	304	Philadelphia, Pa.....	Manila, P. I.....	5	27
GWCS	Knox, General Henry.....	do.....	447	304	do.....	do.....	5	27
GWDM	Ord, General E. O. C.....	do.....	590	401	Wilmington, Del.....	Fort Totten, N. Y.....	5	13
GWDK	Schofield, General J. M.....	do.....	622	218	Camden, N. J.....	Fort Monroe, Va.....	5	13
<i>Water boats.</i>								
GWFN	El Aquario.....	Steam, 1 screw.....	do.....	do.....	Seattle, Wash.....	San Francisco, Calif.....	5	15
GWFM	El Aquador.....	do.....	389	238	San Francisco, Calif.....	San Francisco, Calif.....	4	8
<i>Collers.</i>								
GWFJ	Wigmore, Maj. Hubert J.....	do.....	do.....	do.....	Shanghai, China.....	Manila, P. I.....	5	18

CODE LIST OF THE ENGINEER CORPS, UNITED STATES ARMY.

Signal letters.	Rtg.	Name.	Material of hull.	Displacement.	When built.	Where built.	Where employed.	Complement.	
								Officers.	Men.
GWMB	Hopper dredge.....	Charleston.....	Wood.....	800	1891	Brooklyn, N. Y.....	Mobile, Ala.....	6	21
GWMP	do.....	Clatsop.....	Steel.....	1,360	1908	Newport News, Va.....	Portland, Ore.....	7	29
GWMH	Gas launch.....	Wah-Ta-Wah.....	Wood.....	36	1910	Greensport, N. Y.....	New York, N. Y.....	2	2
GWMJ	Hopper dredge.....	Cumberland.....	do.....	1,905	1902	Belfast, Me.....	Savannah, Ga.....	6	30
GWMK	do.....	Savannah.....	Steel.....	1,461	1904	Sparrows Point, Md.....	do.....	6	28
QWML	do.....	New Orleans.....	do.....	5,050	1912	Quincy, Mass.....	Philadelphia, Pa.....	14	59
QVMN	do.....	Chinook.....	do.....	7,400	1892	Belfast, Ireland.....	Norfolk, Va.....	18	82

CODE LIST OF THE UNITED STATES COAST GUARD.

[Steel vessels in SMALL CAPITALS, iron vessels in *italics*, wood in roman.]

Signal letters.	Name.	Description.	Tons.*	When built.	Where built.	Station.
QVBO	<i>Quibric</i>	St. s., single screw	145	1895	Baltimore, Md.	Philadelphia, Pa.
QVBR	MODOC	do	1,780	1921	Oakland, Calif.	Wilmington, N. C.
QVBS	<i>Apache</i>	do	740	1891	Baltimore, Md.	Baltimore, Md.
QVBT	MOJAVE	do	1,780	1921	Oakland, Calif.	Honolulu, Hawaii.
QVBW	OSSIPEE	do	908	1915	Newport News, Va.	Portland, Me.
QVCB	SHAWNEE	do	900	1922	Oakland, Calif.	San Francisco, Calif.
QVCD	<i>Arundel</i>	do	145	1873	Chester, Pa.	South Baltimore, Md.
QVCF	TAMAROA	do		1919	Elizabethport, N. J.	Astoria, Ore.
QVCL	MANHATTAN	do	400	1918	Balboa, Canal Zone	New York, N. Y.
QVCM	PEQUOT	do		1909	Camden, N. J.	New London, Conn.
QVDJ	ALEXANDER HAMILTON	do	1,010	1906	Bath, Me.	Do.
QVDK	OHOKIA	do		1920	City Island, N. Y.	Eureka, Calif.
QVDI	Penrose	Steam launch	41	1883	Bentley Manor, N. Y.	Pensacola, Fla.
QVDM	Bear	St. s., single screw	1,700	1874	Greenock, Scotland	San Francisco, Calif.
QVDN	<i>Morrill</i>	do	420	1889	Wilmington, Del.	Ogdensburg, N. Y.
QVDP	TALLAPOOSA	do	912	1915	Newport News, Va.	Mobile, Ala.
QVDQ	<i>Hudson</i>	do	179	1883	Camden, N. J.	New York, N. Y.
QVDR	<i>Calumet</i>	do	170	1894	Buffalo, N. Y.	Do.
QVDT	COMANCHE	St. s., twin screw	589	1886	Dubuque, Iowa	Galveston, Tex.
QVDW	A. B., -15	Steamer, launch	45	1865	Camden, N. J.	Savannah, Ga.
QVFB	MASCOUTIN	St. s., single screw		1920	Green Bay, Wis.	Norfolk, Va.
QVFO	A. B., -11	Gas, single screw	40	1908	Astoria, Ore.	Seattle, Wash.
QVFD	CRENSHAW	St. s., single screw	1,120	1897	Cleveland, Ohio	New York, N. Y.
QVFI	GOLDEN GATE	do	243	1896	Seattle, Wash.	San Francisco, Calif.
QVFI	A. B., -8	Gas, single screw		1916	Ballsblury, Md.	Mobile, Ala.
QVFK	Manning I.	St. s., single screw	1,165	1897	Boston, Mass.	Norfolk, Va.
QVFL	ALCONQUIN	do	1,119	1898	Cleveland, Ohio	Astoria, Ore.
QVFM	OMODAGO	do	1,192	1898	do	South Baltimore, Md.
QVEN	A. B., -3	St. s., twin screw		1916	Nepenset, Mass.	Key West, Fla.
QVEP	SEMINOLE	St. s., single screw	860	1900	Baltimore, Md.	New York, N. Y.
QVFO	KICKAPOO	do		1919	Elizabethport, N. J.	Cape May, N. J.
QVFR	SAUKKEE	do		1920	Green Bay, Wis.	Key West, Fla.
QVFS	TUSCARORA	do	739	1902	Richmond, Va.	Milwaukee, Wis.
QVFT	A. B., -6	Gas, twin screw	12	1917	Bristol, R. I.	Norfolk, Va.
QVFW	WINNISIMMET	St. s., single screw	182	1903	Baltimore, Md.	Baltimore, Md.
QVIB	MACKINAC	do	241	1903	do	Boston, Mass.
QVHC	Arata	do	138	1903	San Francisco, Calif.	Port Townsend, Wash.
QVHD	WISSAHICKON	do	194	1904	Baltimore, Md.	New York, N. Y.
QVHE	PAMLICO	St. s., twin screw	451	1907	Wilmington, Del.	Newbern, N. C.
QVHL	SENECA	St. s., single screw	1,445	1908	Newport News, Va.	New York, N. Y.
QVHM	DAYEY	do	182	1908	Wilmington, Del.	New Orleans, La.
QVHN	SNOROMISH	do	879	1908	do	Port Angeles, Wash.
QVHP	AGUARNET	do	800	1908	Newport News, Va.	Wood's Hole, Mass.
QVHQ	A. B., -2	Gas, twin screw	12	1917	Bristol, R. I.	Tampa, Fla.
QVHR	YAMAGRAW	St. s., single screw	1,082	1909	Camden, N. J.	Savannah, Ga.
QVHS	UNALGA	do	1,181	1912	Newport News, Va.	Juneau, Alaska.
QVHT	Swift	Gas, twin screw		1917	Los Angeles, Calif.	San Francisco, Calif.
QVHW	Guard	St. s., single screw	52	1914	Mars Island, Calif.	Friday Harbor, Wash.
QVJB	Lexington	do		1898	Boston, Mass.	New York, N. Y.
QVJI	Guide	Gas, single screw	41	1907	Bayonne, N. J.	Do.
QVJK	Chippewa	St. s., single screw	215	1919	Milwaukee, Wis.	Sault Ste. Marie, Mich.
QVJL	Chicopee	do	215	1919	Kingston, N. Y.	Portland, Me.
QVJM	Chautauqua	do	215	1919	Milwaukee, Wis.	New York, N. Y.
QVJP	Choptank	St. s., single screw	215	1919	Annapolis, Md.	South Baltimore, Md.
QVJQ	Chinoteague	do	215	1919	do	Do.
QVJR	Chowan	do	215	1919	Camden, N. J.	Do.
QVJT	Tingard	Gas twin screws	75	1917	Nyack, N. Y.	San Diego, Calif.
QVKB	Thos	Gas, single screw	131	1916	Solomons Island, Md.	Norfolk, Va.
QVKO	Cook	Gas twin screws	75	1918	Bristol, R. I.	Sault Ste. Marie, Mich.
QVKN	Larsen	do	75	1917	Alexandria, Va.	South Baltimore, Md.
QVKP	Taylor	do	75	1917	Jacksonville, Fla.	Do.
QVKQ	Smith	Semi Diesel twin screws	75	1917	do	Ketchikan, Alaska.
QVKR	Cygan	do	75	1917	Mobile, Ala.	Kotchikan, Alaska.
QVKW	HAIDA	St. s., single screw	1,780	1921	Oakland, Calif.	Port Townsend, Wash.
QVLE	Vaughan	Semi Diesel twin screws	75	1917	Jacksonville, Fla.	San Pedro, Calif.
QVRT	TAMPA	St. s., single screw	1,780	1921	Oakland, Calif.	Boston, Mass.

* Displacement.

† Composite.

CODE LIST OF THE UNITED STATES LIGHTHOUSE SERVICE.

[Steel vessels in SMALL CAPITALS, Iron vessels in *Italics*, wood in roman.]

Signal letters.	Name.	Class.	Gross tonnage.	Net tonnage.	Dimensions.			Indicated horsepower.	When built.	Where built.	Comple-ment.		Station.
					Length.	Breadth.	Depth.				Off-icers.	Men.	
					<i>Feet.</i>	<i>Feet.</i>	<i>Feet.</i>						
GVLB	Poinsettia.....	Ga. s.	37	33	44.6	17.2	5.0	50	1915	Miami, Fla.....	2	3	Koy West, Fla.
GVLC	Shrub.....	St. s.	214	88	100.0	29.0	8.4	300	1912	Millford, Del.....	2	13	Boston, Mass.
GVLD	PALMETTO.....	Ga. s.	†170	88.9	22.0	8.5	150	1917	Jacksonville, Fla.....	4	8	Charleston, S. C.
GVLE	Cosmos.....	Ga. s.	47	41	67.0	15.0	6.0	*80	1909	City Island, N. Y.....	2	3	New Orleans, La.
GVLI	Dandelion.....	St. p.	†302	110.0	31.0	4.5	500	1893	Rock Island, Ill.....	4	15	Rock Island, Ill.
GVLIJ	Elm.....	Ga. s.	219	137	101.0	30.0	9.0	*150	1918	East Boothbay, Me.....	2	4	Staten Island, N. Y.
GVLK	Pine.....	Ga. s.	35	10	61.0	15.0	5.6	*50	1918	Nyack, N. Y.....	2	3	Do.
GVLM	CEDAR.....	St. s.	†1,970	188.0	38.0	18.5	1,150	1917	Long Beach, Calif.....	8	26	Ketchikan, Alaska.
GVLN	OAK.....	St. s.	†875	160.0	30.0	14.0	785	1922	Morris Heights, N. Y.....	4	23	Staten Island, N. Y.
GVLP	HAWTHORN.....	St. s.	†875	160.0	30.0	14.6	785	1922do.....	4	23	Do.
GVLQ	Sundew.....	St. s.	177	137	101.0	22.0	12.0	325	1919	Rocky River, Ohio.....	2	8	Koy West, Fla.
GVLR	Aster.....	Ga. s.	69	23	65.0	21.0	0.0	*70	1922	Pascagoula, Miss.....	2	6	New Orleans, La.
GVLS	Spruce.....	St. s.	701	133	172.0	32.0	17.0	1,040	1919	Milwaukee, Wis.....	6	23	Staten Island, N. Y.
GVMB	Speedwell.....	St. s.	704	138	172.0	32.0	17.0	1,040	1919do.....	7	23	Baltimore, Md.
GVMC	GREENBRIER.....	St. p.	†305	140.0	32.0	5.0	350	1924	Charleston, W. Va.....	2	13	Cincinnati, Ohio.
GVMD	ASPEN.....	St. s.	277	82	118.0	25.0	12.0	440	1906	Toledo, Ohio.....	4	10	Detroit, Mich.
GVME	ILEX (D).....	St. s.	704	172.0	32.0	17.0	1,040	1919	Milwaukee, Wis.....	6	23	Portland, Me.
GVMI	LOTUS (D).....	St. s.	704	172.0	32.0	17.0	1,040	1919do.....	6	23	Boston, Mass.
GVMT	Arbutus.....	St. s.	400	75	145.0	25.0	11.0	360	1879	Baltimore, Md.....	7	23	Baltimore, Md.
GVMT	Pansy.....	St. s.	314	157	147.0	25.0	11.0	250	1878	Philadelphia, Pa.....	4	18	Staten Island, N. Y.
GVND	OLEANDER.....	St. p.	344	165.0	31.0	7.0	600	1903	Dubuque, Iowa.....	5	17	St. Louis, Mo.
GVNE	Madrono (D).....	St. s.	411	206	164.0	27.0	15.0	750	1835	Camden, N. J.....	7	21	San Francisco, Calif.
GVNF	GOLDENROD.....	St. p.	461	143	150.0	27.0	4.0	162	1888	Jeffersonville, Ind.....	2	12	Cincinnati, Ohio.
GVNG	Ztania.....	St. s.	417	331	150.0	27.0	12.0	650	1888	Baltimore, Md.....	6	22	Portland, Me.
GVNH	COLUMBINE.....	St. s.	424	212	145.0	27.0	15.0	800	1892	Cleveland, Ohio.....	3	7	Baltimore, Md.
GVNI	ALAO.....	St. s.	434	212	145.0	27.0	15.0	800	1892do.....	6	20	San Juan, P. R.
GVNJ	AZALEA.....	St. s.	†516	145.0	25.0	12.0	400	1891	New York, N. Y.....	6	22	Boston, Mass.
GVNK	AMARANTH.....	St. s.	744	488	150.0	29.0	11.0	672	1892	Cleveland, Ohio.....	8	20	Detroit, Mich.
GVNL	MAPLE.....	St. s.	392	205	155.0	30.0	12.0	650	1893	Elizabethport, N. J.....	7	25	Baltimore, Md.
GVNM	MANGROVE.....	St. s.	572	392	165.0	30.0	12.0	550	1897do.....	7	24	Charleston, S. C.
GVNO	MAYFLOWER.....	St. s.	572	392	155.0	30.0	12.0	650	1897	Bath, Me.....	6	21	Boston, Mass.
GVNP	Marigold.....	St. s.	454	252	150.0	27.0	13.0	550	1890	Wyandotte, Mich.....	6	20	Detroit, Mich.
GVNQ	Clover.....	St. s.	95	65	80.0	22.0	7.0	140	1899	Manitowoc, Wis.....	4	8	Do.
GVNR	Daisy.....	St. s.	35	12	74.0	14.0	5.0	60	1892	New Bedford, Mass.....	2	5	Staten Island, N. Y.
GVNS	Iris.....	St. s.	428	292	142.0	30.0	10.0	800	1897	Philadelphia, Pa.....	5	18	Baltimore, Md.
GVNT	Holly.....	St. p.	307	142	167.0	21.0	10.0	400	1891	Baltimore, Md.....	5	18	Charleston, S. C.
GVNU	Water Lily.....	Ga. s.	33	19	61.0	11.0	5.0	*38	1895	Morris Heights, N. Y.....	2	8	Portland, Oreg.
GVNV	HEATHER.....	St. s.	†831	165.0	23.0	15.0	685	1903	Seattle, Wash.....	7	20	Staten Island, N. Y.
GVNW	LARKSPUR (D).....	St. s.	685	162.0	30.0	14.0	750	1903	Pt. Richmond, N. Y.....	6	25	Huffalo, N. Y.
GVNX	CROCUS.....	St. s.	620	155.0	29.0	14.0	700	1904	Shooters Island, N. Y.....	5	23	Milwaukee, Wis.
GVNY	HYACINTH.....	St. s.	738	485	150.0	23.0	14.0	788	1903	Port Huron, Mich.....	6	22	Koy West, Fla.
GVNZ	IVY.....	St. s.	550	165.0	30.0	13.0	700	1904	Baltimore, Md.....	7	22	Baltimore, Md.
GVPA	JUNIPER.....	St. s.	81	57	90.0	18.0	8.0	290	1903do.....	4	8	New Orleans, La.
GVPB	MAGNOLIA.....	St. s.	550	165.0	30.0	13.0	700	1904do.....	7	25	Milwaukee, Wis.
GVPC	SUMAC.....	St. s.	681	380	160.0	30.0	13.0	700	1903	Wilmington, Del.....	6	23	New Orleans, La.
GVPD	SUNFLOWER.....	St. s.	†1,240	163.0	31.0	15.0	900	1907	Camden, N. J.....	7	28	Staten Island, N. Y.
GVPE	TULIP (D).....	St. s.	677	300	174.0	36.0	10.0	1,000	1908do.....	7	28	Charleston, S. C.
GVPF	CYPRESS.....	St. s.	677	300	174.0	30.0	10.0	1,000	1908do.....	7	27	Portland, Me.
GVPG	HIBISCUS.....	St. s.	677	300	174.0	30.0	10.0	1,000	1908do.....	7	27	Boston, Mass.
GVPH	ANEMONE.....	St. s.	677	300	174.0	30.0	10.0	1,000	1908do.....	7	24	Portland, Oreg.
GVPI	MANZANITA.....	St. s.	677	300	174.0	30.0	10.0	1,000	1908do.....	7	24	San Francisco, Calif.
GVPI	SEQUOIA (D).....	St. s.	677	300	174.0	30.0	10.0	1,000	1908do.....	7	24	Honolulu, Hawaii.
GVPI	KUKUI.....	St. s.	677	300	174.0	30.0	10.0	1,000	1908do.....	7	24	Baltimore, Md.
GVPI	ORCHID (D).....	St. s.	677	300	174.0	30.0	10.0	1,000	1908do.....	7	24	New Orleans, La.
GVPI	CAMELLIA.....	St. s.	†377	125	106.0	24.0	10.0	280	1911	Muskegon, Mich.....	4	17	Baltimore, Md.
GVPI	Laurel.....	St. s.	†290	95.5	22.0	8.4	160	1916	Baltimore, Md.....	4	12	Ketchikan, Alaska.
GVPI	Fern.....	St. s.	†317	98.7	22.0	10.0	300	1916	Winslow, Wash.....	5	12	Portland, Oreg.
GVPI	ROSE.....	St. s.	†507	119.0	24.5	11.0	330	1910	Seattle, Wash.....	5	16	Philadelphia, Pa.
GVPI	Woodbine.....	Ga. s.	71	48	85.0	18.0	7.0	*125	1913	New Brighton, N. Y.....	2	5	Do.

* Brake horsepower.

† Displacement loaded.

‡ Composite.

1 Laid up.

D. Radio direction finder.

CODE LIST OF THE COAST AND GEODETIC SURVEY.

Steel vessels in SMALL CAPITALS, wood in roman.]

STEAM VESSELS.

Signal letters.	Call letters.	Rig.	Vessel.	Displacement.	Tonnage.		Register length.	Register breadth.	Draft.	Indicated horse-power.	Speed.	Coal or oil capacity.	When built.	Where built.	Complement.		Where employed.
					Gross.	Net.									Officers.	Men.	
GVSC	NLK	St. s.	*Bache.....	472	370	252	163.2	26.2	10.0	400	9.0	75	1901	Shooters Island, N. Y.	9	44	Gulf coast.
GVSJ	NQU	St. s.	SURVEYOR.....	1,143	1,000	172.8	34.1	12.0	1,000	12.0	†260	1917	Manitowoc, Wis.....	11	59	Alaska.
GVWB	St. s.	Cosmos.....	30	25	52.5	12.0	4.0	55	7.0	5	1887	Mare Island, Calif.....	3	8	Do.
GVWC	NLJ	St. s.	PATHFINDER...	875	090	469	168.0	33.6	13.0	846	12.6	240	1899	Elizabeth, N. J.....	9	71	Philippines.
GVWD	NIJN	St. s.	GUIDE ¹	1,000	723	189.0	35.5	12.5	1,400	14.0	†269	1918	Elizabethport, N. J...	12	57	Pacific coast.
GVWF	St. s.	*Yukon.....	38	25	75.0	15.7	5.0	100	7.5	16	1898	Morris Heights, N. Y..	4	14	Alaska.
GVWH	St. s.	Hydrographer.	146	116	79	101.0	19.5	6.8	250	13.0	22	1901	Port Jefferson, N. Y..	5	18	Gulf coast.
GVWJ	NAVW	St. s.	Explorer.....	450	335	228	135.6	27.0	10.0	400	10.3	85	1904	Wilmington, Del.....	7	45	Alaska.
GVWK	NESR	St. s.	†FATHOMER.....	550	431	144.0	25.0	9.5	400	10.0	95	1904	Hongkong, China.....	7	41	Philippines.
GVWL	NUDG	St. s.	RANGER.....	220	219	149	133.0	22.0	8.0	450	10.0	38	1910	New York, N. Y.....	5	30	Porto Rico.
GVWM	NLJT	St. s.	DISCOVERER ² ..	1,000	723	180.0	35.5	12.5	1,400	14.0	†269	1918do.....	12	57	Alaska.
GVWN	NIJL	St. s.	PIONEER ³	1,000	723	180.0	35.5	12.5	1,400	14.0	†269	1918	Morris Heights, N. Y..	12	57	Pacific coast.
GVWQ	NUCG	Gas. s.	NATOMA.....	112	70	118.8	17.5	5.5	250	10.0	‡2,000	1913do.....	5	20	Do.
GVWT	NDR	St. s.	LYDONIA.....	585	497	338	181.0	26.0	11.4	1,000	10.4	125	1912	Wilmington, Del.....	7	49	Atlantic coast.
MCLF	NIGV	St. s.	*Marinduque..	411	345	197	132.0	23.0	10.2	300	8.0	75	1901	Uruga, Japan.....	6	37	Philippines.

¹ Formerly U. S. S. Flamingo.

² Formerly U. S. S. Auk.

³ Formerly U. S. S. Osprey.

*Composite.

† Tons of fuel oil.

‡ Owned by the Government of the Philippine Islands and assigned for the use of the Coast and Geodetic Survey.

§ Gallons of gasoline.

CODE LIST OF THE BUREAU OF FISHERIES.

[Iron vessels in *italics*, wood in roman.]

Signal letters.	Rig.	Name.	Gross tonnage.	Net tonnage.	Length.	Breadth.	Depth.	When built.	Where built.	Complement.	
										Offic-ers.	Men.
GVQB	Steam screw.....	<i>Albatross</i>	638	384	200.0	27.6	18.9	*1882	Wilmington, Del.....	8	71
GVQCdo.....	<i>Fish Hawk</i>	441	205	148.6	27.0	10.9	*1879do.....	2	42
GVQDdo.....	Gannet.....	16	61.0	12.3	1890	Boston, Mass.....	1	4
GVQE	Gas screw.....	Elder ¹	76	52	78.3	19.6	9.2	1912	Seattle, Wash.....	6	8
GVQF	Steam screw.....	Phalarope ²	65	27	82.0	16.0	7.4	1881	East Boston, Mass.....	2	4
GVQGdo.....	<i>Shearwater</i>	95	63	85.0	18.0	8.5	1909	Ferrysburg, Mich.....
GVQMdo.....	Halcyon.....	197	108.6	22.0	10.5	*1917	East Boothbay, Me.....	1	8

¹ Formerly ga. s. Idaho.

² Formerly st. y. Adelta (105089).

*Built under contract.

CODE LIST OF THE BUREAU OF NAVIGATION, DEPARTMENT OF COMMERCE.











Signal letters.	Rig.	Name.	Gross tonnage.	Net tonnage.	Length.	Breadth.	Depth.	When built.	Where built.	Complement.	
										Offic-ers.	Men.
GVBD	Gas screw.....	Tarragon.....	20	17	52.0	13.2	4.2	1907	Bayport, N. Y.....	2	3
GVBFdo.....	Dixie ¹	52	35	86.4	13.6	6.7	1906	Bayonne, N. J.....	2	4
GVBHdo.....	Klikenny..... [⊙]	52	45	79.4	14.4	6.6	1909	New York, N. Y.....	2	6
GVBJdo.....	Psyche V.....	43	34	68.6	14.0	6.6	1911	East Greenwich, R. I.....	2	4
GVBKdo.....	Stwash.....	56	41	70.0	14.7	6.7	1916	New York, N. Y.....	2	4

¹ Formerly {
^a Roomar.
^b Natchez.
^c Dormarba.













SPECIAL DISTANT SIGNALS OF THE INTERNATIONAL CODE.

Made by a single hoist followed by the STOP signal. Arranged numerically for reading off a signal.













THESE SIGNALS MAY BE MADE BY THE SEMAPHORE, BY CONES, BALLS, AND DRUMS, OR BY SQUARE FLAGS, BALLS, PENNANTS, AND WHEFTS.




SIGNAL.	MEANING.
	2 "Preparative," "Answering," or, "Stop," after each complete signal.
	1 2 Aground; want immediate assistance.
	2 1 Fire, or, Leak; want immediate assistance.
	2 2 Annul the whole signal.
	2 8 You are running into danger, or, Your course is dangerous.
	2 4 Want water immediately.
	8 2 Short of provisions; starving.
	4 2 Annul the last hoist; I will repeat it.
	1 1 2 I am on fire.
	1 2 1 I am aground.

SPECIAL DISTANT SIGNALS, ARRANGED NUMERICALLY.





SIGNAL		MEANING
	1 2 2	Yes, <i>or</i> , Affirmative.
	1 2 3	No, <i>or</i> , Negative.
	1 2 4	Send lifeboat.
	1 3 2	Do not abandon the vessel.
	1 4 2	Do not abandon the vessel until the tide has ebbed
	2 1 1	Assistance is coming.
	2 1 2	Landing is impossible.
	2 1 3	Bar, <i>or</i> , Entrance is dangerous.
	2 1 4	Ship disabled; will you assist me into port?
	2 2 1	Want a pilot.
	2 2 3	Want a tug; can I obtain one?
	2 2 4	Asks the name of ship (<i>or</i> , signal station) in sight, <i>or</i> , Show your distinguishing signal.

SPECIAL DISTANT SIGNALS, ARRANGED NUMERICALLY.

SIGNAL.	MEANING.
	2 8 1 Show your ensign.
	2 8 2 Have you any dispatches (message, orders, or, telegrams) for me?
	2 8 3 Stop, Bring-to, or, Come nearer; I have something important to communicate.
	2 8 4 Repeat signal, or hoist it in a more conspicuous position.
	2 4 1 Can not distinguish your flags; come nearer, or make Distant Signals.
	2 4 2 Weigh, Cut, or, Slip; wait for nothing; get an offing.
	2 4 3 Cyclone, Hurricane, or, Typhoon expected.
	8 1 2 Is war declared? or, Has war commenced?
	8 2 1 War is declared, or, War has commenced.
	8 2 2 Beware of torpedoes; channel is mined.
	8 2 3 Beware of torpedo boats.
	8 2 4 Enemy is in sight.

SIGNAL.		MEANING.
	8 8 2	Enemy is closing with you, <i>or</i> , You are closing with the enemy.
	8 4 2	Keep a good look-out, as it is reported that enemy's men-of-war are going about disguised as merchantmen.
	4 1 2	Proceed on your voyage.

THE FOLLOWING DISTANT SIGNALS MADE WITH FLAG AND BALL, OR PENNANT AND BALL, HAVE THE SPECIAL SIGNIFICATION INDICATED BENEATH THEM.

			
You are running into danger.	Fire, <i>or</i> , Leak; want immediate assistance.	Short of provisions. Starving.	Aground; want immediate assistance.

SEMAPHORES.

There are many semaphores established on the French, Italian, Portuguese, and some on the Spanish and Austrian coasts, where only the International Code of Signals is now used. Where practicable these semaphores have means of communicating by telegraph with

each other and with the chief metropolitan lines and foreign stations.

Passing ships are able to exchange communication with the semaphores, and when required their messages are forwarded to their destination according to the fixed tariff. On the coasts of Great Britain there are signal stations which offer the same facilities to passing vessels.

DISTRESS SIGNALS.

(SEE ARTICLE 31 OF INTERNATIONAL RULES.)

When a vessel is in distress and requires assistance from other vessels or from the shore the following shall be the signals to be used or displayed by her, either together or separately, namely:

In the daytime—

- (1) A gun or other explosive signal fired at intervals of about a minute.
- (2) The International Code signal of distress indicated by NC.
- (3) The distant signal, consisting of a square flag, having either above or below it a ball or anything resembling a ball.
- (4) A continuous sounding with any fog-signal apparatus.

At night—

- (1) A gun or other explosive signal fired at intervals of about a minute.
- (2) Flames on the vessel (as from a burning tar barrel, oil barrel, and so forth).
- (3) Rockets or shells throwing stars of any color or description, fired one at a time, at short intervals.
- (4) A continuous sounding with any fog-signal apparatus.

**LIST OF WEATHER BUREAU STATIONS AND STORM-WARNING DISPLAY STATIONS ON
THE U. S. SEACOAST TELEGRAPH LINES.**

ATLANTIC COAST.

Block Island, Rhode Island.
Norfolk, Virginia.
Cape Henry, Virginia.

Manteo, North Carolina.
Hatteras, North Carolina.
Key West, Florida.

PACIFIC COAST.

Tatoosh Island, Washington.
Neah Bay, Washington.
Clallam Bay, Washington.

Port Angeles, Washington.
North Head, Washington.
Point Reyes, California.

LAKE SUPERIOR.

*Whitefish Point, Michigan.

LAKE HURON.

*Thunder Bay Island, Michigan.
*Middle Island, Michigan.

Alpena, Michigan.

LAKE MICHIGAN.

*St. James, Beaver Island, Michigan.
Sleeping Bear Point, Michigan (P. O. Glenn Haven).

*North Manitou Island, Michigan.
*South Manitou Island, Michigan.

Of the above stations the following are supplied with International Code Signals, and communication can be had therewith for the purpose of obtaining information concerning the approach of storms, weather conditions in general, and for the purpose of sending telegrams to points on commercial lines:

Cape Henry, Virginia.
Sand Key, Florida.
Tatoosh Island, Washington.

North Head, Washington.
Point Reyes, California. (Office hours, 6 a. m. to 6 p. m.)




Cape Henry, Va., and Sand Key, Fla., in addition, are equipped for communication by Morse Code, flashlight, by night.

Any message signaled by the International Code, as adopted or used by England, France, America, Denmark, Holland, Sweden, Norway, Russia, Greece, Italy, Spain, Portugal, and Brazil, received at these telegraphic signal stations, or by the Morse Code, flashlight, at night, at Cape Henry, Va., and Sand Key, Fla., will be transmitted and delivered to the address under suitable arrangements for payment at the station of the telegraphic charge. All messages received from or addressed to the War, Navy, Treasury, State, Interior, or other official departments at Washington, are telegraphed without charge over the Weather Bureau lines.

The Philadelphia Maritime Exchange at Delaware Breakwater, Del., is equipped for day and night communication with passing vessels. The International Code is used by day and the Morse Code, flashlight, by night. Messages to or from vessels will be forwarded to destination.

* Weather Bureau storm-warning display stations.

SMALL CRAFT, STORM, AND HURRICANE WARNINGS. DAY SIGNALS.



EXPLANATION OF SMALL CRAFT, STORM, AND HURRICANE WARNINGS.

Small-craft warning.—A red pennant indicates that moderately strong winds that will interfere with the safe operation of small craft are expected. No night display of small-craft warnings is made.

Northeast storm warning.—A red pennant above a square red flag with black center displayed by day, or two red lanterns, one above the other, displayed by night, indicates the approach of a storm of marked violence with winds beginning from the northeast.

Southeast storm warning.—A red pennant below a square red flag with black center displayed by day, or one red lantern displayed by night, indicates the approach of a storm of marked violence with winds beginning from the southeast.

Southwest storm warning.—A white pennant below a square red flag with black center displayed by day, or a white lantern below a red lantern displayed by night, indicates the approach of a storm of marked violence with winds beginning from the southwest.

Northwest storm warning.—A white pennant above a square red flag with black center displayed by day, or a white lantern above a red lantern displayed by night, indicates the approach of a storm of marked violence with winds beginning from the northwest.

Hurricane, or whole-gale warning.—Two square flags, red with black centers, one above the other, displayed by day, or two red lanterns, with a white lantern between, displayed by night, indicate the approach of a tropical hurricane, or of one of the extremely severe and dangerous storms which occasionally move across the Great Lakes.

WEATHER FORECAST FLAGS.

No. 1. White Flag.



Clear or fair weather.

No. 2. Blue Flag.



Rain or snow.

No. 3. White and Blue Flag.



Local rain or snow.

No. 4. Black Triangular Flag.



Temperature.

No. 5. White Flag with black square in center.



Cold wave.

Number 1, white flag, indicates clear or fair weather. Number 2, blue flag, indicates rain or snow. Number 3, white and blue flag (parallel bars of white and blue), indicates that local rains or showers will occur, and that the rainfall will not be general. Number 4, black triangular flag, always refers to temperature; when placed above numbers 1, 2, or 3 it indicates warmer weather; when placed below numbers 1, 2, or 3 it indicates colder weather; when not displayed, the indications are that the temperature will remain stationary, or that the change in temperature will be slight. Number 5, white flag, with black square in center, indicates the approach of a *sudden* and *decided* fall in temperature, and is displayed alone.

2. When displayed on poles the flags should be arranged to read downward; when displayed from horizontal supports a small streamer should be attached to indicate the point from which the flags are to be read.

RULES FOR MANEUVERING A VESSEL IN THE PRESENCE OF CYCLONIC STORMS

[Pilot Chart, Hydrographic Office, U. S. Navy.]

NORTHERN HEMISPHERE.

Right or dangerous semicircle.—Steamers: Bring the wind on the starboard bow, make as much way as possible, and if obliged to heave to, do so head to sea. Sailing vessels: Keep close hauled on the starboard tack, make as much way as possible, and if obliged to heave to, do so on the starboard tack.

Left or navigable semicircle.—Steam and sailing vessels: Bring the wind on the starboard quarter, note the course and hold it. If obliged to heave to, steamers may do so stern to sea; sailing vessels on the port tack.

On the storm track, in front of center.—Steam and sailing vessels: Bring the wind two points on the starboard quarter, note the course and hold it, and run for the left semicircle, and when in that semicircle maneuver as above.

On the storm track, in rear of center.—Avoid the center by the best practicable route, having due regard to the tendency of cyclones to recurve to the northward and eastward.

SOUTHERN HEMISPHERE.

Left or dangerous semicircle.—Steamers: Bring the wind on the port bow, make as much way as possible, and if obliged to heave to, do so head to sea. Sailing vessels: Keep close hauled on the port tack, make as much way as possible, and if obliged to heave to, do so on the port tack.

Right or navigable semicircle.—Steam and sailing vessels: Bring the wind on the port quarter, note the course and hold it. If obliged to heave to, steamers may do so stern to sea; sailing vessels on the starboard tack.

On the storm track, in front of center.—Steam and sailing vessels: Bring the wind two points on the port quarter, note the course and hold it, and run for the right semicircle, and when in that semicircle maneuver as above.

On the storm track, in rear of center.—Avoid the center by the best practicable route, having due regard to the tendency of cyclones to recurve to the southward and eastward.

The above rules depend, of course, upon having sea room. In case land interferes, a vessel should heave to, as recommended for the semicircle in which she finds herself.

COAST GUARD SIGNALS.

The following signals, recommended by the International Marine Conference for adoption by all institutions for saving life from wrecked vessels, have been adopted by the United States Coast Guard.

1. Upon the discovery of a wreck by night, the station crew will burn a red pyrotechnic light or a red rocket to signify, "You are seen; assistance will be given as soon as possible."

2. A red flag waved on shore by day, or a red light, red rocket, or red Roman candle displayed by night, will signify, "Haul away."

3. A white flag waved on shore by day, or a white light slowly swung back and forth, or a white rocket or white Roman candle fired by night, will signify, "Slack away."

4. Two flags, a white and a red, waved at the same time on shore by day, or two lights, a white and a red, slowly swung at the same time, or a blue pyrotechnic light burned by night, will signify, "Do not attempt to land in your own boats; it is impossible."

5. A man on shore beckoning by day, or two torches burning near together by night, will signify, "This is the best place to land."

PLATE I



NATIONAL FLAG
(ENSIGN AND MERCHANT FLAG)



COMMISSION PENNANT




UNION JACK




SECRETARY OF THE TREASURY
For Asst. Sec'y, white flag with blue
stars and emblem




SECRETARY OF WAR
For Asst. Sec'y, white flag with
red stars and emblem



PRESIDENT'S FLAG



SECRETARY OF THE NAVY
For Asst. Sec'y, white flag with
blue stars and anchor



SECRETARY OF COMMERCE
For Asst. Sec'y, white flag with blue
stars and emblem

SERVICE FLAGS




BUREAU OF NAVIGATION




COAST AND GEODETIC SURVEY



COAST GUARD



BUREAU OF FISHERIES



BUREAU OF LIGHTHOUSES


SERVICE FLAGS




QUARTERMASTER CORPS, U. S. A.
(Transport Service)



ORDNANCE



ENGINEER CORPS, U. S. A.



PUBLIC HEALTH



IMMIGRATION

FLAGS OF THE PRINCIPAL MARITIME COUNTRIES PLATE V



FLAGS OF THE PRINCIPAL MARITIME COUNTRIES PLATE VI

<p>MAN-OF-WAR. GREAT BRITAIN</p> 	<p>MERCHANT. GREAT BRITAIN</p> 	<p>MAN-OF-WAR. GREECE</p> 	<p>MERCHANT. GREECE</p> 
<p>GUATEMALA</p> 	<p>GUATEMALA</p> 	<p>HAITI</p> 	<p>HAITI</p> 
<p>HONDURAS</p> 	<p>HONDURAS</p> 	<p>ITALY</p> 	<p>ITALY</p> 
<p>JAPAN</p> 	<p>JAPAN</p> 	<p>MEXICO</p> 	<p>MEXICO</p> 
<p>NICARAGUA</p> 	<p>NICARAGUA</p> 	<p>NORWAY</p> 	<p>NORWAY</p> 

FLAGS OF THE PRINCIPAL MARITIME COUNTRIES PLATE VII

<p>MAN-OF-WAR. PARAGUAY</p> 	<p>MERCHANT. PARAGUAY</p> 	<p>MAN-OF-WAR. PERSIA</p> 	<p>MERCHANT. PERSIA</p> 
<p>PERU</p> 	<p>PERU</p> 	<p>ROUMANIA</p> 	<p>ROUMANIA</p> 
<p>RUSSIA</p> 	<p>RUSSIA</p> 	<p>SALVADOR</p> 	<p>SALVADOR</p> 
<p>SIAM</p> 	<p>SIAM</p> 	<p>SPAIN</p> 	<p>SPAIN</p> 
<p>SWEDEN</p> 	<p>SWEDEN</p> 	<p>VENEZUELA</p> 	<p>VENEZUELA</p> 

**COUNTRIES HAVING A COMMON MAN-OF-WAR
AND MERCHANT FLAG**

PLATE VIII



**FUNNELS AND HOUSE FLAGS OF SOME
PRINCIPAL STEAMSHIP LINES IN AMERICAN TRADE**

PLATE IX

 <p>U. S. Shipping Board (American)</p>	 <p>American Line (American)</p>	 <p>New York and Cuba Mail (American)</p>	 <p>Admiral (American)</p>	 <p>New York and Porto Rico (American)</p>
 <p>Red D (American)</p>	 <p>Pacific Mail (American)</p>	 <p>American-Hawaiian (American)</p>	 <p>Oceanic (American)</p>	 <p>Matson (American)</p>
 <p>Cunard (British)</p>	 <p>White Star (British)</p>	 <p>Holland-America (Dutch)</p>	 <p>Anchor (British)</p>	 <p>Wilson (British)</p>
 <p>Royal Mail Line (Spanish)</p>	 <p>Norwegian-American (Norwegian)</p>	 <p>Atlantic Transport (British)</p>	 <p>Red Star (American-Belgian)</p>	 <p>Scandinavian-American (Danish)</p>
 <p>Compagnie Generale Transatlantique (French)</p>	 <p>Leyland (British)</p>	 <p>Canadian-Pacific (British)</p>	 <p>Nippon Yusen Kaisha (Japanese)</p>	 <p>Toyo Kisen Kaisha (Japanese)</p>

**FUNNELS AND HOUSE FLAGS OF SOME
PRINCIPAL STEAMSHIP LINES IN AMERICAN TRADE**

PLATE X

 <p>United Fruit (American)</p>	 <p>Clyde (American)</p>	 <p>Lampert and Holt (British)</p>	 <p>Navigazione Generale Italiana (Italian)</p>	 <p>Prince Line (British)</p>
 <p>Royal Mail (British)</p>	 <p>Italia Line (Italian)</p>	 <p>Blue Funnel Line (British)</p>	 <p>Sicula Americana (Italian)</p>	 <p>Phelps Line (American)</p>
 <p>Lloyd Brasileiro (Brazilian)</p>	 <p>Grace Line (American)</p>	 <p>Munson Line (American)</p>	 <p>Bull Steamship Co. (American)</p>	 <p>Fabre Line (French)</p>
 <p>Furness (British)</p>	 <p>International (American)</p>	 <p>Old Dominion (American)</p>	 <p>Merchants and Miners (American)</p>	 <p>Savannah Line (American)</p>
 <p>Southern Pacific (American)</p>	 <p>Alaska Steamship Co. (American)</p>	 <p>Panama Railroad Line (American)</p>	 <p>Luckenbach Line (American)</p>	 <p>China Mail (American)</p>

**FUNNELS AND HOUSE FLAGS OF SOME
PRINCIPAL STEAMSHIP LINES IN AMERICAN TRADE**

PLATE XI


















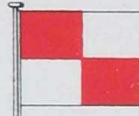






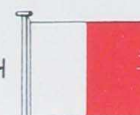


 <p>American and African (British)</p>	 <p>American and Cuban Line (American)</p>	 <p>Atlantic Fruit Co. (American)</p>	 <p>Barber Line (American)</p>	 <p>Black Diamond Line (American)</p>
 <p>Booth Line (British)</p>	 <p>Commercial Steamship Co. (American)</p>	 <p>Cosmopolitan Line (American)</p>	 <p>Cosulich Line (Italian)</p>	 <p>Export Steamship Co. (American)</p>
 <p>Gulf Refining Co. (American)</p>	 <p>Kerr Line (American)</p>	 <p>Lloyd Sabaudo (Italian)</p>	 <p>Norton Line (British)</p>	 <p>Oriole Lines Co. (American)</p>
 <p>Pacific Mail (American)</p>	 <p>Peninsula and Occidental S. S. Co. (American)</p>	 <p>Pocahontas Steamship Co. (American)</p>	 <p>Staples Transportation Co. (American)</p>	 <p>Swedish American Line (American)</p>
 <p>Texas Company (American)</p>	 <p>Transmarine Line (American)</p>	 <p>Union Oil Co. (American)</p>	 <p>Union Sulphur Co. (American)</p>	 <p>West Coast Line (British)</p>

FUNNELS AND HOUSE FLAGS OF SOME PRINCIPAL STEAMSHIP LINES IN AMERICAN TRADE

PLATE XII


 <p style="text-align: center;">Allan Line (Canadian)</p>	 <p style="text-align: center;">American and Australian S. S. Line. (British)</p>	 <p style="text-align: center;">American and Indian Line (British)</p>	 <p style="text-align: center;">Canadian-Australasian Royal Mail. (British)</p>	 <p style="text-align: center;">Colombian Steamship Co. (American)</p>
 <p style="text-align: center;">Dollar Line (American)</p>	 <p style="text-align: center;">East Asiatic Line (Danish)</p>	 <p style="text-align: center;">Gulf Export and Transporta- tion Co. (American)</p>	 <p style="text-align: center;">Hamburg-American Line (German)</p>	 <p style="text-align: center;">Houston Line (British)</p>
 <p style="text-align: center;">Johnson Line (Swedish)</p>	 <p style="text-align: center;">Mallory Steamship Co. (American)</p>	 <p style="text-align: center;">McCormick Steamship Co. (American)</p>	 <p style="text-align: center;">Mitsui Bussan Kaisha (Japanese)</p>	 <p style="text-align: center;">North German Lloyd (German)</p>
 <p style="text-align: center;">Osaka Shosen Kaisha (Japanese)</p>	 <p style="text-align: center;">Pacific Steam Navigation (British)</p>	 <p style="text-align: center;">Quebec S. S. Co. (British)</p>	 <p style="text-align: center;">Royal Netherlands West India Mail (Dutch)</p>	 <p style="text-align: center;">Standard Oil Co. (Calif.) (American)</p>
 <p style="text-align: center;">Standard Oil Co. (N. J.) (American)</p>	 <p style="text-align: center;">Trosdal Plant and Lafonta (American)</p>	 <p style="text-align: center;">United States Line (American)</p>	 <p style="text-align: center;">Union S. S. Co. of New Zealand (British)</p>	 <p style="text-align: center;">Williams Steamship Co. (American)</p>

FLAGS AND PENNANTS TO BE USED IN THE INTERNATIONAL CODE.

A 	I 	Q 	Y 
B 	J 	R 	Z 
C 	K 	S 	
D 	L 	T 	<p>“CODE FLAG” AND “ANSWERING PENNANT.”</p>  <p>When used as the “Code Flag” it is to be hoisted under the ensign.</p> <p>When used as the “Answering Pennant” it is to be hoisted at the masthead or where best seen.</p>
E 	M 	U 	
F 	N 	V 	
G 	O 	W 	
H 	P 	X 	

NOTE.—It is desirable, to prevent confusion, that the pennants used should be at least twice as long as the burgees and square flags.

To open communication by the Code, show the ensign with the following pennant under it, thus:



When hoisted under the ensign, the Code Pennant denotes a signal taken from the International Code. When hoisted by itself at the masthead, or where it can best be seen, it is the Answering Pennant.

Communication may then be commenced, and any message following in this paper, or found under the heading "Danger or Distress" in the International Code Signal Book, may be exchanged, strictly following the INTERNATIONAL COMMERCIAL CODE and the instructions given below.

The above signal, asking to open communication, should be shown in every case of distress by the shore station, for it may be that the vessel has the INTERNATIONAL CODE, but, until seeing this signal, will not know she can use it.

SIGNALS ADOPTED FROM AND TO BE FOUND IN INTERNATIONAL COMMERCIAL CODE SIGNAL BOOK, REFERRED TO ABOVE.

<p>N C</p>	<p>In distress; want immediate assistance.</p>	<p>B J</p>	<p>Engines broken down; I am disabled.</p>
<p>D C</p>	<p>We are coming to your assistance.</p>	<p>J D</p>	<p>You are standing into danger.</p>
<p>E Y</p>	<p>Do not attempt to land in your own boats.</p>	<p>F Z</p>	<p>Heavy weather coming; look sharp.</p>
<p>B I</p>	<p>Damaged rudder; can not steer.</p>	<p>F R</p>	<p>Bar is impassable.</p>

PLATE XV

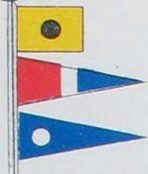
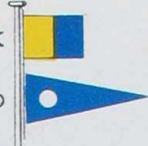



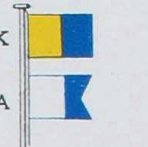

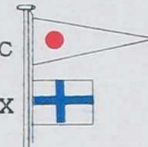

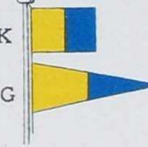

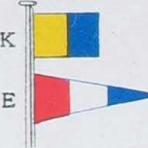

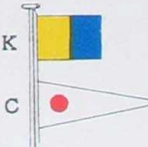







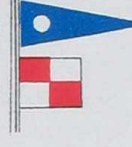

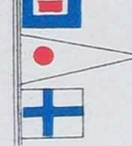

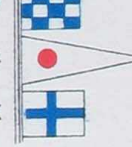

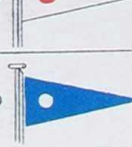
<p>I E D</p> 	<p>Cast off.</p>	<p>K D</p> 	<p>Landing is impossible.</p>
<p>R I F</p> 	<p>Make fast—to—</p>	<p>K F</p> 	<p>Look out for rocket line(<i>or</i>, line).</p>
<p>W F Q</p> 	<p>Slack away.</p>	<p>K A</p> 	<p>Endeavor to send a line by boat (cask, kite, raft, etc.).</p>
<p>K T</p> 	<p>Shift your berth. Your berth is not safe.</p>	<p>C X</p> 	<p>No assistance can be rendered; do the best you can for your- selves.</p>
<p>K P</p> 	<p>Hold on until high water.</p>	<p>K G</p> 	<p>Lookout will be kept on the beach all night.</p>
<p>K H</p> 	<p>Remain by the ship.</p>	<p>K E</p> 	<p>Lights, <i>or</i> Fires will be kept at the best place for coming on shore.</p>
<p>A B</p> 	<p>Abandon the vessel as fast as possible.</p>	<p>K C</p> 	<p>Keep a light burning.</p>

PLATE XVI

<p>A D</p> 	<p>Do not abandon the vessel until the tide has ebbed.</p>	<p>A G</p> 	<p>I must abandon the vessel.</p>
<p>N M</p> 	<p>I am on fire.</p>	<p>P T</p> 	<p>Want a pilot.</p>
<p>N O</p> 	<p>I am sinking (<i>or</i>, on fire); send all available boats to save passengers and crew.</p>	<p>V G</p> 	<p>What is name of ship or Signal Station in sight?</p>
<p>Y F</p> 	<p>Want assistance; mutiny.</p>	<p>D U</p> 	<p>Repeat ship's name; your flags were not made out.</p>
<p>Y L</p> 	<p>Want immediate medical assistance.</p>	<p>W C X</p> 	<p>Signal not understood, though the flags are distinguished.</p>
<p>Y G</p> 	<p>Want a boat immediately (<i>if more than one, number to follow.</i>)</p>	<p>N C X</p> 	<p>I can not make out the flags (<i>or</i>, signals).</p>
<p>Y P</p> 	<p>Want a tug (<i>if more than one, number to follow.</i>)</p>	<p>C D</p> 	<p>Assent—Yes. Negative—No.</p>